

TELEVISION & CABLE

FACTBOOK[®]

TV STATIONS 1991

The Authoritative Reference for the Television, Cable & Electronics Industries

Published by Warren Publishing, Inc., 2115 Ward Court, N.W., Washington, D.C. 20037

Stations Volume No. ● 59 ● 1991 Edition

**Recognized For
Outstanding Achievement
In Engineering Development**



COMARK COMMUNICATIONS, INC. 1990[®]
A Thomson-CSF Company

Rt. 309 and Advance Lane, Colmar, PA 18915
Tel. (215) 822-0777 • Fax (215) 822-9129 • Telex 846075

MOBILE COMMUNICATION BUILDING



SPECIAL USES

- *Temporary Emergency Restoration Within Hours, Not Days*
- *Special Event Communications ** Temporary Cellular Paging*
- *2-Way Communications ** Testing ** Television*

BUILDINGS

Aluminum, Fiberglass,
or Aggregate



TOWERS

Self-Supporting
and Guyed



FIBER OPTICS SPlicing TRAILER



SPECIAL USES

- *Remote Site Repair Facility W/Self Contained Power Source*
- *Testing * Laboratory * Office * Emergency Restoration*

FOR MORE INFORMATION CALL OR WRITE:



FORT WORTH TOWER COMPANY, INC.

P.O. Box 8597/Fort Worth, Texas 76124-0597 A/C 817-457-3060
TOLL FREE: 1-800 433-1816 (Except Texas) • FAX 817-429-6010

HUGHES SERVICE

RECEIVED
APR 08 1991
HASTAD ENGINEERING



With the launch of SBS-6, Hughes Communications will ensure Ku-band capacity into the 21st century.

Hughes Communications means satellite service that's right for your business. No matter what you need. Or when you need it.

Private satellite network owners entrust their communications to our SBS fleet of Ku-band satellites. They know they can count on Hughes for reliable interactive data, voice, and video services. And the launch of SBS-6 later this year will reaffirm our dedication to meeting increased customer demand for Ku-band satellite communications.

SBS-6 will expand our capacity for business networks. Additionally, SBS-6 will enable us to inaugurate services targeted to satellite newsgathering

(SNG) and the occasional use video markets. These services feature a customized transponder reservation system that allows customers to respond to fast-breaking news and special events, quickly and efficiently, with more availability and less contention during peak periods.

Our mandate is to provide unsurpassed satellite communications. That's why Hughes' team of experts continuously monitors the entire Ku-band fleet to ensure quality transmission around the clock. That's service you can count on.

Hughes Communications. We have the services to make ideas happen — well into the 21st century.



Subsidiary of GM Hughes Electronics

For more information, call Hughes Communications, 1-800-232-8728

WE MAKE IDEAS HAPPEN.®

HUGHES
COMMUNICATIONS

THINK SYSTEMS. THINK PANASONIC BROADCAST SYSTEMS.

You know about our recording systems—from players to editors to the sophisticated M.A.R.C. automated cassette system. You know about our unmatched standards for price/performance with component analog VTRs at 3/4" prices.

But we want you to know we're more than that. We are the source of the world's first digital

processing cameras, as well as some of the most cost-effective analog cameras ever made.

And, we've got just about everything in between: auto-setup monitors, cables, adapters, switchers, editors, etc.

When you're looking for value, performance and innovation, think systems. Panasonic Broadcast Systems.

Panasonic
Broadcast Systems


Value and innovation. First and foremost.

Panasonic Broadcast Systems Company One Panasonic Way Secaucus NJ 07094 (201) 348-7671

Panasonic Broadcast Systems Company Field Offices (Northeast) Washington, DC (703) 759-6900 (Southeast) Norcross, GA (404) 717-6772 (Midwest) Arlington Heights, IL (708) 981-7325/(312) 852-3716 (Southwest) Fort Worth, TX (817) 885-1132 (Western) Burbank, CA (818) 562-1501 (Northwest) 408) 865-7974 Parts, Service, Technical Information: 1-800-222-0741



VTRs.



CART MACHINES.



PORTABLE CAMERAS.



AUTO SETUP MONITORS.



FIELD OPERATIONS.



ACCESSORIES.



Nature has its own
professionals of
sound and vision.



The wonders of sound and vision found in nature are hard to reproduce. In fact, if anyone has come close it's EEV.

Whatever your broadcast requirements, you'll find EEV has the technology to match. High-efficiency UHF Television Klystrons from 5kW to 70kW for Television Transmitters. A range of Broadcast Tetrodes and Vacuum Capacitors for AM and FM transmitters, and Leddicon® camera tubes to fit virtually every broadcast color camera available today.

Our experience is the key to technological leadership. Our manufacturing know-how ensures the highest quality and reliability. Above all, our professional dedication to our customers' needs makes us the natural choice of broadcasters the world over.

® Leddicon is the Registered
Trade Mark of EEV Lead Oxide
Camera Tubes.

EEV



Technology for the Broadcast Industry

USA: EEV Inc, 4 Westchester Plaza, Elmsford, NY 10523. Telephone: (914) 592 6050 or 'Toll Free' 1-800-DIAL EEV Telex: 6818096 Fax: (914) 682 8922
CANADA: EEV Canada Ltd, 67 Westmore Drive, Rexdale, Ontario M9V 3Y6. Telephone: (416) 745 9494 Telex 06 989363 Fax: (416) 745 0618
UK: EEV, Waterhouse Lane, Chelmsford, Essex CM1 2QU, England. Telephone: (0245) 493493 Telex: 99103 Fax: (0245) 492492

Subsidiary of the General Electric Company plc of England. **GEC**

PROFESSIONAL CARDS

DATA BASE SERVICES ►

BROADCAST DATA SERVICES
Computerized Broadcast Service
Including
Data Base/Allocation Studies
Terrain Profiles
A Div. of Moffet, Larson & Johnson, Inc.
Two Skyline Place
5203 Leesburg Pike
Suite 800
Falls Church, VA 22041
(703) 824-5660 (800) 523-3117

ENGINEERING & CONSULTING SERVICES ►

Mullaney Engineering, Inc.
Consulting Telecommunications Engineers

9049 Shady Grove Court
Gaithersburg, MD 20877

301-921-0115

Member AFCEE

Consulting Communications Engineers

- FCC Data Bases
- FCC Applications and Field Engineering
- Frequency Searches and Coordination
- AM-FM-CATV-ITFS-LPTV

 **OWL ENGINEERING, INC.**
Consulting Communications Engineers
1306 W. County Road F, St. Paul, MN 55112
(612) 631-1338 "Member AFCEE"

HAMMETT & EDISON, INC.

CONSULTING ENGINEERS

Box 280068
San Francisco, California 94128

 (415) 342-5200
(202) 396-5200

Member AFCEE

Jules Cohen & Associates, P.C.

CONSULTING ELECTRONICS ENGINEERS

1725 DESALES STREET, N.W., SUITE 600
WASHINGTON, D.C. 20036

(202) 659-3707

Member AFCEE

Moffet, Larson & Johnson, Inc.

CONSULTING TELECOMMUNICATIONS ENGINEERS

Two Skyline Place
5203 Leesburg Pike
Suite 800
Falls Church, VA 22041
(703) 824-5660 (800) 523-3117
Member AFCEE

du Treil, Lundin & Rackley, Inc.

A Subsidiary of A. D. Ping, P.C.

1019 19th Street, N.W., Third Floor
Washington, D.C. 20036
Telephone: 202/223-6700
Facsimile: 202/466-2042

Member AFCEE

George Jacobs & Associates, Inc.

Consulting Broadcast Engineers
Domestic & International

8701 Georgia Ave. Suite 410
Silver Spring, MD 20910
(301) 587-8800 FAX (301) 587-8801
Member AFCEE

MALARKEY-TAYLOR ASSOCIATES

COMMUNICATIONS CONSULTANTS, APPRAISERS & INVESTMENT ADVISORS

Archer S. Taylor, P.E.
Senior Vice President, Engineering

CABLE TELEVISION ENGINEERING

1130 Connecticut Avenue, NW Washington, DC 20036 (202) 835-7800 Fax (202) 845-7811

SILLIMAN AND SILLIMAN

8121 Georgia Ave. #700
Silver Spring, MD 20910

ROBERT M. SILLIMAN, P.E.
(301) 589-8288

THOMAS B. SILLIMAN, P.E.
(812) 853-9754

Member AFCEE

JOHN F.X. BROWNE & ASSOCIATES, P.C.

CONSULTING ENGINEERS

525 Woodward Avenue
Bloomfield Hills, MI 48013
(313) 642-6226
Washington Office
(202) 293-2020
Member AFCEE

SMITH & POWSTENKO

Broadcasting and Tele-
communications Consultants

Suite 600, 2033 M Street, N.W.
Washington, D.C. 20036
(202) 293-7742

COHEN, DIPPELL and EVERIST, P.C.

CONSULTING ENGINEERS

1300 L Street N.W., Suite 1100
Washington, D.C. 20005

(202) 898-0111

Member AFCEE

ANDRUS AND ASSOCIATES, INC.

ALVIN H. ANDRUS, P.E.

351 SCOTT DRIVE
SILVER SPRING, MD 20904



301-384-5374

Member AFCEE



(407) 381-4895

Technical consulting services for
TV, FM Radio, Cellular, ITFS,
MMDS, MDS, OFS, and LPTV.
Application preparation and
site acquisition

3452 Lake Lynda Drive, #115
Orlando, Florida 32817

Lohnes & Culver

Consulting Engineers

1156 15th Street N.W. Suite 606
Washington, D.C. 20005
(202) 296-2722

Member AFCEE

STRUCTURAL SYSTEMS TECHNOLOGY, INC.

J. CABOT GOUDY, P.E.
PRESIDENT
TOWERS, ANTENNAS, STRUCTURES
New Tall Towers, Existing Towers
Studies, Analysis, Design Modifications,
Inspections, Erection, Etc.
6867 Elm St., McLean, VA 22101 (703) 356-9765

SINCE 1952 Tel. 201-627-7400

MSI MULTICOMM SCIENCES INTERNATIONAL, INC.

Satellite and Terrestrial Systems
Consultants • Engineers • Managers
Frequency Coordinators

Victor J. Nexon, PE President
266 W. Main St.
Denville, NJ 07834

Member AFCEE

Kessler and Gehman Associates, Inc.

Telecommunications
Consulting
Engineers

1511 NW Sixth Street
Gainesville, FL 32601
(904) 376-3157
Member AFCEE



CONSULTING ENGINEERS

7901 YARNWOOD COURT
SPRINGFIELD, VA 22153
(703) 569-7704

Member AFCEE

Frederick G. Griffin, P.C.

Consulting Engineers
3229 Waterlick Road
Lynchburg, Virginia 24502
(804) 237-2044



AFCEE

ASSOCIATION OF
FEDERAL COMMUNICATIONS
CONSULTING ENGINEERS

P.O. Box 19333
20th Street Station
Washington, DC 20036
(703) 534-7880 (313) 642-6226

ATTORNEYS ►

Lauren A. Colby

Attorney-at-Law
10 East Fourth Street
Frederick, Maryland 21701

301-663-1086

Special Attention to Difficult Cases.

COHEN AND BERFIELD

All Aspects of Practice
Before FCC

1129 20th Street, N.W.
Washington, D.C. 20036
(202) 466-8565

TELEVISION & CABLE FACTBOOK

EDITORIAL & BUSINESS HEADQUARTERS

Albert Warren, President, Editor & Publisher
Paul Warren, Executive Vice President & Executive Publisher
Daniel Warren, Senior Vice President & Associate Publisher
Dawson B Nail, Vice President & Executive Editor

WASHINGTON HEADQUARTERS

2115 Ward Court, NW, Washington, D.C. 20037
Phone: 202-872-9200 Facsimile: 202-293-3435

Editorial-Factbook/Directories

Michael C. Taliaferro, Managing Editor
Mary C. Appel, Editorial Director
Richard D. Koch, Assistant Managing Editor
Daniel Kohlmeier, Senior Editor & Editorial Supervisor
Maria B. Lawrence, Senior Editor & Editorial Supervisor
Robert T. Dwyer, Senior Editor—Research
Greg H. Deahl, Associate Editor & Editorial Supervisor—Freelance Editors
Susan Seiler McCormick, Senior Editor & Update Coordinator
Tracy K. Williams, Associate Editor
Karen K. Campbell, Associate Editor
Scott E. Luplow, Assistant Editor
Gaye Nail, Editorial Assistant
Matthew M. Byars, Editorial Assistant
Lucile C. Gildersleeve, Editorial Assistant
Suzanne E. Stumpf, Editorial Assistant
Sarah E. Fintel, Editorial Assistant
Mindy S. Band, Editorial Assistant

Production-Factbook/Directories

Susan B. Woodruff, Production Supervisor
Marybeth Novak, Production Editor
Brian C. Meeley, Production Editor

Computer Systems-Factbook/Directories

Deborah Jacobs, Information Systems Manager
Gregory E. Jones, Senior Programmer

Market Research & Data Sales

Lynn Levine, Director
Nancy R. Cramer, Assistant Director

Editorial-News

Marybeth Crowley, Senior Editor
Art Brodsky, Senior Editor
R. Michael Feazel, Senior Editor
Jeff Kole, Associate Editor
Ken Reid, Associate Editor
David Hartshorn, Assistant Editor
Jayne Whalley-Hill, Assistant Editor
Michael French, Editorial Assistant

New York Bureau

475 Fifth Ave., New York, NY 10017
Phone: 212-686-5410
Facsimile: 212-889-5097

Editorial

David Lachenbruch, Vice President & Editorial Director

Lisa Lilienthal, Senior Editor
Paul Gluckman, Senior Editor
Martin Brochstein, Senior Editor
Michael Peck, Assistant Editor

JAPANESE EDITORIAL REPRESENTATIVE

Editorial and Circulation
CES International/Asia
1-18-2 Nishi Shinbashi, Minato-ku
Tokyo 105, Japan
Phone: (03) 592-1531
Facsimile: (03) 592-1532

Business

Roy W. Easley III, Vice President & Controller
Gary Madderom, Marketing Director
Gene Edwards, Advertising Director
Betty Alvine, Circulation Director

Services of Warren Publishing, Inc.

CABLE & STATION COVERAGE ATLAS

Published Annually

TV STATION & CABLE OWNERSHIP DIRECTORY

Published Semi-Annually

COMMUNICATIONS DAILY

TELEVISION DIGEST with CONSUMER ELECTRONICS

Published Weekly

TELEVISION ACTION UPDATE

Published Weekly

CABLE ACTION UPDATE

Published Weekly

SATELLITE WEEK

VIDEO WEEK

COMMON CARRIER WEEK

AUDIO WEEK

PUBLIC BROADCASTING REPORT

Published Biweekly

SPACE COMMERCE BULLETIN

Published Biweekly

MOBILE SATELLITE REPORTS

Published Biweekly

EARLY WARNING REPORT

Published Monthly

Market Research & Data Sales

Electronic Distribution via NewsNet, Nexis and Predicast

Communications Conferences

Copyright © 1991 by Warren Publishing, Inc.
All Rights Reserved

ISBN: 0-911486-46-1
Stations Vol. ISBN: 0-911486-47-X
ISSN: 0732-8648

It is against the law to make a copy of this publication or of any portion of its content. Federal copyright law (17 USC 504) makes it illegal, punishable with fines up to \$10,000. That means that unless you have our written permission, it is illegal to reproduce by any means any part of this publication for any purpose. Not for internal studies. Not for FYI memos. Not for corporate news summaries. Not for anything. It is also illegal to input any of this publication into any computer or data retrieval system without our permission. Warren Publishing, Inc. will take action against any individual or firm making copies or other improper use of this publication. We request that subscribers advise their staffs of the law and the financial penalties that will result from the copying or improper use of this publication. For additional subscriptions or information on permission, please call our Circulation Department at 202-872-9200.

Index to Contents—Television & Cable Factbook 59

Applications Pending for New TV Stations (TV STATIONS VOLUME)	A-1383
Armed Forces Television Stations (TV STATIONS VOLUME)	B-312
Associations—Regional and State Cable Associations, NCTA, CATA	CABLE VOLUME
Associations and Other Organizations	CABLE VOLUME
Attorneys Practicing Before the FCC (BOTH VOLUMES)	C-1
Book & Periodical Ownership of Television Stations (TV STATIONS VOLUME)	A-1427
Broadcasters—State Associations (TV STATIONS VOLUME)	B-24
Broadcasters with Cable Holdings	CABLE VOLUME
Brokerage & Financing (BOTH VOLUMES)	C-105
Buyers Guide of Products and Services (BOTH VOLUMES)	C-165
Buyers Guide Product Index (BOTH VOLUMES)	C-298
CATA, NCTA, Regional and State Cable Associations	CABLE VOLUME
Cable Associations—State and Regional, NCTA, CATA	CABLE VOLUME
Cable Ownership—U.S.	CABLE VOLUME
Cable Group Ownership—Canadian	CABLE VOLUME
Cable Systems	CABLE VOLUME
Cable TV Construction & Installation Services	CABLE VOLUME
Call Letters—Canadian (BOTH VOLUMES)	A-12
Call Letters—U.S. (BOTH VOLUMES)	A-6
Canadian Cable Group Ownership	CABLE VOLUME
Canadian Call Letters (BOTH VOLUMES)	A-12
Canadian Television Stations (TV STATIONS VOLUME)	B-244
Channel Allocations—VHF & UHF By City & State (TV STATIONS VOLUME)	C-333
Channel Allocations for Canada and Mexico (TV STATIONS VOLUME)	C-351
Charts	CABLE VOLUME
Color Television Systems in Use or Planned (TV STATIONS VOLUME)	B-313
Communications Satellite Corporation (COMSAT)	CABLE VOLUME
Congressional Committees	CABLE VOLUME
Construction & Installation Services—Cable	CABLE VOLUME
Construction Permits—TV Stations (TV STATIONS VOLUME)	A-1369
EBU—European Broadcasting Union	CABLE VOLUME
EIA—Electronic Industries Association	CABLE VOLUME
Educational & Public TV Networks (TV STATIONS VOLUME)	B-15
Educational/Public Television Stations (TV STATIONS VOLUME)	A-1289
Electronic Industries Association (EIA)	CABLE VOLUME
Engineers Specializing in TV, Radio & Cable TV (BOTH VOLUMES)	C-40
European Broadcasting Union (EBU)	CABLE VOLUME
FCC—Federal Communications Commission Directory (BOTH VOLUMES)	B-1
Financing & Brokerage (BOTH VOLUMES)	C-105
Foreign-Language Programming on U.S. Commercial TV Stations (TV STATIONS VOLUME)	A-1366
Foreign-Language Programming on U.S. Public/Educational TV Stations (TV STATIONS VOLUME)	A-1367
Industry Charts	CABLE VOLUME
Instructional Television Stations (ITFS)	CABLE VOLUME
International Directory of TV Stations & Sets (TV STATIONS VOLUME)	B-291
Labor Unions and Guilds	CABLE VOLUME
Low Power Television Stations (TV STATIONS VOLUME)	B-26
Low Power Television Station Ownership (TV STATIONS VOLUME)	B-101
Management & Technical Consulting Services (BOTH VOLUMES)	C-91
Manufacturers & Suppliers of Broadcasting & Cable Television Equipment (BOTH VOLUMES)	C-120
Market and Audience Research Organizations (BOTH VOLUMES)	C-116
Multichannel Multipoint Distribution Service (MMDS)	CABLE VOLUME
Multipoint Distribution Service (MDS)	CABLE VOLUME
National Association of Broadcasters (NAB) (BOTH VOLUMES)	B-23
National Sales Representatives of Television Stations (TV STATIONS VOLUME)	C-47
NCTA, CATA, Regional and State Cable Associations	CABLE VOLUME
Network Engineering Departments (TV STATIONS VOLUME)	B-22
Network Parent Companies (TV STATIONS VOLUME)	B-19
Networks—Public & Educational TV Networks (TV STATIONS VOLUME)	B-15
Networks—Television (TV STATIONS VOLUME)	B-5
Newspaper Ownership of Television Stations (TV STATIONS VOLUME)	A-1427
Ownership of Cable Systems	CABLE VOLUME
Ownership of Low Power Television Stations (TV STATIONS VOLUME)	B-101
Ownership of Television Stations (TV STATIONS VOLUME)	A-1393
Pay TV & Satellite Services	CABLE VOLUME
Program Sources & Services (BOTH VOLUMES)	C-58
Public & Educational TV Networks (TV STATIONS VOLUME)	B-15
Public/Educational Television Stations (TV STATIONS VOLUME)	A-1289
Public Relations & Promotion	CABLE VOLUME
Publications in Television & Related Fields	CABLE VOLUME
Regional and State Cable Associations, NCTA, CATA	CABLE VOLUME
Sales & Transfers of Television Stations 1949—1990 (TV STATIONS VOLUME)	A-1428
Sales Representatives of Television Stations (TV STATIONS VOLUME)	C-47
Satellite Communications Services	CABLE VOLUME
State Associations of Broadcasters (TV STATIONS VOLUME)	B-24
State and Regional Cable Associations, NCTA, CATA	CABLE VOLUME
Television Market Rankings (TV STATIONS VOLUME)	A-1
Television Networks (TV STATIONS VOLUME)	B-5
Television Station Call Letters (BOTH VOLUMES)	A-6
Television Systems of the United Kingdom and IBA Commercial Program Contractors (TV STATIONS VOLUME)	B-315
Translators—Television (TV STATIONS VOLUME)	B-135

Translators Owned & Operated by Television Stations (TV STATIONS VOLUME)	B-241
U.S. Call Letters (BOTH VOLUMES)	A-6
U.S. Television Station Directory (TV STATIONS VOLUME)	A-16
UHF Channel Allocations (TV STATIONS VOLUME)	C-345
VHF Channel Allocations (TV STATIONS VOLUME)	C-342
World TV Stations and Sets (TV STATIONS VOLUME)	B-319

TV STATIONS VOLUME

SECTION A — STATIONS VOLUME

Index to Contents (Stations Volume)	xi
An alphabetical index of all companies and organizations listed in the Stations Volume. Included are the names of all sections with page reference numbers.	
Television Market Rankings	A-1
A listing of television markets (in ascending order by rank) according to Arbitron Area of Dominant Influence (ADI) Television Households based on the 1989-90 Arbitron Television Markets and Rankings Guide.	
Alphabetical List of Television Market Rankings	A-5
An alphabetical listing of Arbitron TV Markets based on the 1989-90 Arbitron Television Markets and Rankings Guide.	
U.S. Television Station Call Letters	A-6
An alphabetical listing of commercial and non-commercial television station call letters including market name and channel number. Included are call letter assignments to CP holders.	
Canadian Call Letters	A-12
An alphabetical listing of Canadian commercial and non-commercial television station call letters including market name and channel number.	
Description of Station Directory Section	A-14
A detailed description of the kinds of information that can be found on each station page as well as definitions of terms used throughout this section.	
U.S. Television Station Directory	A-16
State by state listings of commercial television stations including coverage maps and Arbitron Net Weekly Circulation levels (where available), personnel and technical facilities for each station listed. Also listed are CP holders reported due to begin operating by late 1990. At the beginning of each state is a map containing the rankings of Arbitron's Area of Dominant Influence that fall within that state as well as those that fall within bordering states. Listed below the map are the ADI market names, Arbitron ADI TV Households for that ADI, the ADI rank and the television stations that fall within it. Total operating commercial and educational TV stations—both UHF and VHF—are shown for each state in a status report located on each state page.	
Public/Educational Television Stations	A-1289
State by state listings of public/educational television stations including personnel and technical facilities for each station listed.	
Foreign-Language Programming on U.S. Commercial TV Stations	A-1366
An alphabetical listing, by call letters within state, of U.S. commercial television stations carrying foreign language programming. Each listing contains the language(s) carried and the number of hours/week the programming is aired.	
Foreign-Language Programming on U.S. Public/Educational TV Stations	A-1367
An alphabetical listing, by call letters within state, of U.S. public/educational television stations carrying foreign language programming. Each listing contains the language(s) carried and the number of hours/week the programming is aired.	
Construction Permits	A-1369
A state by state listing of commercial and non-commercial construction permits with probable starting dates as reported by principals. Included are stations that were operating but have reverted to CP status.	
Applications Pending for New TV Stations	A-1383
A state by state listing of applications pending for new commercial and non-commercial television stations.	

TV STATIONS VOLUME

SECTION A — STATIONS VOLUME

Commercial Television Station Ownership A-1393

An alphabetical listing, by company name, of all commercial television station owners.

TV Stations with Newspaper, Book & Periodical Publishing Interests A-1427

An alphabetical index of those companies or individuals listed in the TV Ownership section that also have publishing interests.

Sales & Transfers of Television Stations 1949—1990 A-1428

A state by state listing of television stations that have been sold or had a transfer in major ownership since 1949. Included are volume references to issues of *Television Digest* reporting details of deals.

SECTION B — STATIONS VOLUME

Federal Communications Commission Directory B-1

A listing of FCC departments and personnel including major bureau heads and staff.

Television Networks B-5

An alphabetical listing, by company name, of U.S. and Canadian television networks. Listed are departments and personnel as well as network affiliates.

Public & Educational TV Networks B-15

An alphabetical listing, by company name, of Public/Educational television networks. Listed officers and personnel as well as a state by state list of member stations.

Network Parent Companies B-19

Capital Cities/ABC Inc.
CBS Inc.
General Electric Company
Listings include key personnel and major departments and divisions.

Network Engineering Departments B-22

A listing of the major television network engineering departments and their key personnel.

Low Power Television Stations B-26

A state by state listing of low power television (LPTV) stations including licensee name and technical facilities. Also listed are LPTV construction permits and lottery grantees.

Ownership of Low Power Television Stations B-101

An alphabetical listing, by company name, of low power television station owners. Included are licensees and permittees. Lottery grants not included.

Television Translator Stations B-135

A state by state listing of VHF and UHF television translator stations including licensee name, channel number (contained in call letters), transmitter power output (TPO), call letters and location of the station(s) repeated. Included are translators owned & operated by television stations as well as applications and construction permits.

Translators Owned & Operated by Television Stations B-241

A state by state listing of television translator stations owned and operated by television stations listed by primary station call letters. Also listed are stations with CP status.

Canadian Television Stations B-247

An alphabetical listing, by call letters within province, of Canadian television stations including personnel and technical facilities. Listed at the end of each province are repeater stations listed alphabetically by city of license, with call letters, channel number, licensee, station or network repeated (in parenthesis) & power.

International Directory of TV Stations & Sets B-291

An alphabetical listing, by country, of television stations on air, under construction, planned and operating experimentally throughout the world (based on best available information from U.S. & foreign government agencies). Also listed are Sets-in-Use as of August 1990, Characteristics of World Television Systems, Channel Frequencies and Color Television Systems in Use or Planned.

Armed Forces Television Stations B-312

A listing of television stations operated by the military departments under the jurisdiction of the Department of the Defense.

SECTION B — STATIONS VOLUME

Color Television Systems in Use or Planned B-313

An alphabetical listing, by country, of the type of color television system in use within that country.

Television Systems of the United Kingdom and IBA Commercial Program Contractors B-315

Companies listed include Directors, Executives and Staff.

World TV Stations and Sets B-319

An alphabetical listing, by country, of the total number of stations/transmitters, black & white and color television sets for each country.

SECTION C — STATIONS VOLUME

Attorneys Practicing Before the FCC C-1

An alphabetical list of law firms, attorneys active in communications, and members of the Federal Communications Bar Association.

Consulting Engineers Specializing in TV, Radio & Cable TV C-40

An alphabetical list of engineering firms and engineers specializing in television, radio and cable matters.

National Sales Representatives of Television Stations C-47

An alphabetical listing, by company name, of U.S., Canadian, Foreign-Language and Overseas Station Representatives. Included is a list of stations represented as of September 1990.

Television & Cable Program Sources & Services C-58

An alphabetical listing, by company name, of companies producing/distributing television and/or cable programming or offering specialized programming services.

Management & Technical Consulting Services C-91

An alphabetical listing, by company name, of companies involved in marketing, market surveys, promotion, public relations, engineering, research, management consulting for television stations, radio stations, cable systems and other communications properties.

Brokerage & Financing C-105

An alphabetical listing, by company name, of companies involved in sales, financing, appraisals, consulting, mergers, etc. of television stations, radio stations, newspapers, cable systems or other communications properties.

Market and Audience Research Organizations C-116

An alphabetical list, by company name, of U.S. and Canadian companies and organizations involved in market and audience research. Included are firms involved in commercial & program evaluations, national monitoring and other related services.

Manufacturers & Suppliers of Broadcasting & Cable Television Equipment C-120

An alphabetical listing, by company name, of companies involved in manufacturing and/or distribution of television/cable equipment.

Buyers Guide of Products and Services C-165

A complete listing of television & cable related products and services as well as companies listed in the *Factbook* that manufacture, distribute and/or service the products or offer the various services listed in the SERVICES section of the Buyers Guide.

Buyers Guide Product Index C-298

An alphabetical index of all products and services listed in the Buyers Guide. Included is a page reference number as well as a product reference number for each entry.

Channel Allocations—VHF & UHF By City & State C-333

An alphabetical listing, by city within state, of VHF & UHF channel allocations. Channels reserved for non-commercial educational use are identified as are offset carrier positions.

VHF Channel Allocations C-342

A numeric listing, by channel number, of VHF channel allocations. Listed beneath each channel number is list of cities alphabetical by state.

TV STATIONS VOLUME

SECTION C — STATIONS VOLUME

UHF Channel Allocations **C-345**

A numeric listing, by channel number, of UHF channel allocations. Listed beneath each channel number is list of cities alphabetical by state.

Channel Allocations for Canada and Mexico **C-351**

An alphabetical listing, by city within province, of VHF & UHF channel allocations within 250 miles of the Canadian and Mexican borders as agreed upon by U.S. and respective countries through change of diplomatic notes. Mexico reports VHF within 250 miles, UHF within 200 miles. Channels reserved for non-commercial educational use are identified as are offset carrier positions.

CABLE & SERVICES VOLUME

SECTION A — SERVICES VOLUME

Index to Contents (Services Volume) **Roman Numerals**

An alphabetical index of all companies and organizations listed in the Services Volume. Included are the names of all sections with page reference numbers.

U.S. Call Letters **Section A**

An alphabetical listing of commercial and non-commercial television station call letters including market name and channel number. Included are call letter assignments to CP holders.

Directory of Cable Systems **Section A**

A state by state listing of operating cable systems throughout the U.S., Puerto Rico, Guam, Marianas and Virgin Islands. Included are franchises that have been awarded and are under construction as well as applications pending for franchises. Listings include basic and pay subscribers, programming, equipment in operation, personnel, ownership and more. At the beginning of each state is a summary of the total number of cable systems for that state, total communities served, franchises not yet operating, applications pending, communities with applications, total number of basic subscribers and total number of pay units.

Cable Ownership—U.S. **Section A**

An alphabetical listing, by company name, of persons or companies which have interest in cable systems or franchises. Listings include officers, systems/franchises owned, legal/sales/engineering reps., total basic and total pay subscribers.

Cable Ownership Category Index **Section A**

Two alphabetical indices which refer to the Cable Ownership section. The first index lists those cable owners who also have radio or TV broadcast interests. The second lists those cable owners who also have holdings in telephone companies.

Canadian Cable Group Ownership **Section A**

An alphabetical listing, by company name, of major Canadian companies which have interest in cable systems or franchises. Listings include officers, systems/franchises owned, legal/sales/engineering reps., total basic and total pay subscribers.

SECTION B — SERVICES VOLUME

Federal Communications Commission Directory **Section B**

A listing of FCC departments and personnel including major bureau heads and staff.

Congressional Committees **Section B**

A listing of congressional committees handling TV-Radio matters.

Attorneys Practicing Before the FCC **Section B**

An alphabetical list of law firms, attorneys active in communications, and members of the Federal Communications Bar Association.

Consulting Engineers Specializing in TV, Radio & Cable TV **Section B**

An alphabetical list of engineering firms and engineers specializing in television, radio and cable matters.

SECTION B — SERVICES VOLUME

Communications Satellite Corporation (COMSAT) **Section B**

A listing of COMSAT officers, divisions and departments.

Satellite Communications Services (SATCOM) **Section B**

An alphabetical list, by company name, of companies involved in satellite communications services. Listed are the satellites operated by each company as well as their location and number of transponders.

Multipoint Distribution Service (MDS) **Section B**

An alphabetical list, by company name, of companies involved in Multipoint Distribution Service—a common carrier, super-high frequency service authorized to transmit specialized private TV programming or data and facsimile transmissions to customer-selected locations within a metropolitan area. Included in each listing is a list of licenses, construction permits (CPs) held and/or the primary service areas in which they have applied; followed by licensees, permittees & applicants arranged alphabetically in state and city order. Channel numbers, station locations, latitudes & longitudes, tariffs & power have been included. Cities in boldface capital letters denote licensees. Star (*) and boldface capital letters denote grantees of CPs. Asterisk (*) denotes applicants.

Multichannel Multipoint Distribution Service (MMDS) **Section B**

An alphabetical list, by city within state, of cities where MMDS service is in operation. MMDS is a common-carrier, super-high frequency service authorized by the FCC in 1983 to transmit specialized private TV programming or data and facsimile transmissions to customer selected locations within a metropolitan area. Listings in all capital letters denote licensees. Star (*) preceding a listing indicates construction permit(s). All other listings are lottery selectees. Dagger (†) preceding a listing indicates lottery selectees.

MDS/MMDS Ownership **Section B**

An alphabetical listing, by company name, of MDS (Multipoint Distribution Service) and MMDS (Multichannel Multipoint Distribution Service) owners.

Instructional Television Stations (ITFS) **Section B**

A state by state listing of instructional television stations (2,500 MHz) including licensee name, channel number (contained in call letters) and technical data. Also listed are applications and construction permits.

Publications in Television & Related Fields **Section B**

An alphabetical list, by publication name, of publications concerned with communications and related fields.

Market and Audience Research Organizations **Section B**

An alphabetical list, by company name, of U.S. and Canadian companies and organizations involved in market and audience research. Included are firms involved in commercial & program evaluations, national monitoring and other related services.

National Association of Broadcasters (NAB) **Section B**

A listing of NAB personnel, committees, television and radio boards of directors.

NCTA, CATA, Regional and State Cable Associations **Section B**

A listing of NCTA and CATA personnel, committees and chairmen as well as an alphabetical listing of regional cable associations. Following the regional associations is a state by state list of state regulatory agencies for cable television

State Regulatory Agencies for Cable Television **Section B**

An alphabetical listing, by state, of cable television state regulatory agencies and public utility commissions.

Labor Unions and Guilds **Section B**

An alphabetical listing, by company name, of labor unions and guilds involved in television and related fields.

Electronic Industries Association (EIA) **Section B**

A listing of the EIA board of governors, officers and senior staff. Included are groups, divisions and departments and relevant personnel.

CABLE & SERVICES VOLUME

SECTION B — SERVICES VOLUME

Associations and Other Organizations **Section B**

An alphabetical listing, by company name, of associations and other organizations involved in television, cable and related fields.

European Broadcasting Union (EBU) **Section B**

A listing of EBU headquarters personnel and administrative council as well as a country by country listing of active members.

SECTION C — SERVICES VOLUME

Pay TV & Satellite Services **Section C**

An alphabetical listing, by company name, of companies offering Pay-TV & Satellite Services. Included are categories for Pay-TV Programmers, Pay-per-View Services, Satellite Programming Services, Audio Only Services, Text Services, Regional Programming, Planned Services and Canadian Satellite Programming Services.

Television & Cable Program Sources & Services **Section C**

An alphabetical listing, by company name, of companies producing/distributing television and/or cable programming or offering specialized programming services.

Management & Technical Consulting Services **Section C**

An alphabetical listing, by company name, of companies involved in marketing, market surveys, promotion, public relations, engineering, research, management consulting for television stations, radio stations, cable systems and other communications properties.

Brokerage & Financing **Section C**

An alphabetical listing, by company name, of companies involved in sales, financing, appraisals, consulting, mergers, etc. of television stations, radio stations, newspapers, cable systems or other communications properties.

SECTION C — SERVICES VOLUME

Public Relations & Promotion **Section C**

An alphabetical list, by company name, of companies involved in public relations & promotion.

Cable TV Construction & Installation Services **Section C**

An alphabetical listing, by company name, of companies involved in cable television system construction & installation.

Manufacturers & Suppliers of Broadcasting & Cable Television Equipment **Section C**

An alphabetical listing, by company name, of companies involved in manufacturing and/or distribution of television/cable equipment.

Cable Sales Representatives **Section C**

An alphabetical list, by company name, of companies representing cable systems in advertising sales.

Cable Interconnects **Section C**

An alphabetical list, by name, of cable interconnects located throughout the U.S.

Buyers Guide of Products and Services **Section C**

A complete listing of television & cable related products and services as well as companies listed in the *Factbook* that manufacture, distribute and/or service the products or offer the various services listed in the SERVICES section of the Buyers Guide.

Buyers Guide Product Index **Section C**

An alphabetical index of all products and services listed in the Buyers Guide. Included is a page reference number as well as a product reference number for each entry.

Industry Charts **Section C**

Statistics, charts and graphs containing information concerning television, radio and cable.

Index to Contents of Stations Volume No. 59

A

Aarmor Case	C-120	ALIN-TV (America's Leading Indies Network)	C-59
Aaron Scrap Metals	C-120	All American TV Inc.	A-1394
ABC Distribution Co.	C-58	All American Television	C-58
ABC News	C-58	All-Canada Radio & Television Ltd.	C-55
ABC Video Enterprises—See Capital Cities/ABC.		All Media Enterprises Pty. Ltd.	C-58
ABC National TV Sales/Capital Cities	C-48	Albritton Communications Company	A-1394
ABC-TV Network Sales	C-47	Allegro Productions Inc.	C-59
Abekas Video Systems Inc.	C-120	Allen Avionics Inc.	C-121
Abilene Radio & Television Co.	A-1393	Frank Allen Associates	C-91
ABN/Focal Point TV News Network	C-58	John E. Allen Inc.	C-59
ABR Entertainment Co.	C-58	Allend'Or Productions Inc.	C-59
ABRY Communications	A-1393	Allied Broadcast Equipment Corp.	C-121
Academy Film Productions Inc.	C-58	Allied Capital Corp.	C-105
Acama Films	C-58	Allied Electronics	C-121
Ackerley Communications Inc.	A-1393	Allied Tower Company Inc.	C-121
Ackerman, Jim & Associates	C-105	Allocations (Channel) VHF & UHF By City & State	C-333
Acoustic Systems	C-120	Almi Pictures Inc.	C-59
Acquisition Advisory & Capital Corp.	C-105	Alpha Audio Automation Systems	C-121
Acrodyne Industries Inc.	C-120	Alpha Technologies Inc.	C-122
ACS Inc.	C-120	Alpha Video & Electronics Co.	C-122
Act III Broadcasting Inc.	A-1393	Alpha Wire Corp.	C-122
Action Media	C-58	ALS (American Lightwave Systems Inc.)	C-122
Action Media Group	C-58	ALTA Group Inc.	C-122
Acts Inc.	A-1393	Altronic Research Inc.	C-122
Adams Communications	A-1393	Altschul Group Corp.	C-59
Adams-Smith	C-120	AM Communications Inc.	C-122
Adapt Communication Supply Co. Inc.	C-120	Amber Electro Design Inc.	C-122
ADC Telecommunications Inc.	C-120	Amco Engineering Co.	C-122
Adelphon Inc.	C-120	America's Leading Indies Network (ALIN-TV)	C-59
ADI Market Rankings—Alphabetical by Market	A-5	American Cablecom L.P.	C-122
Adler Video Marketing Ltd.	C-58	American Communications & Television Inc.	A-1394
Admar Research Inc.	C-117	American European Consulting Co. Inc.	C-91, C-117
Adrian Steel Co.	C-120	American Family Corp.	A-1394
Advanced Cable	C-120	American Film Technologies Inc.	C-59, C-91
Advanced Designs Corp.	C-120	The American Jewish Committee	C-59
Advanced Music Systems	C-120	American Lightwave Systems Inc. (ALS)	C-122
Advanswers Media Programming Inc.	C-58	American Motion Pictures	C-59, C-91
Advertisers Broadcasting Co.	C-58	American Programs International	C-59
Advertisers Index	xxxii	American Religious Town Hall Meeting Inc.	C-59
Advertising Research Foundation	C-117	American Security Bank N.A.	C-105
Advertising Verification Inc.	C-117	American Society of Composers, Authors & Publishers (ASCAP)	C-59
Adwar Video Corp.	C-120	American Telemarketing Specialists Inc.	C-91
AEG Bayly Inc.	C-120	American Television Sales Inc.	C-47
Aegis Productions	C-58	American Transcommunications Inc.	C-91
Aero-Lift	C-120	Americom Radio Brokers	C-105
Aetna Bond Investors	C-105	Amit Women	C-59
A. F. Associates Inc.	C-120	Ampex Corp.	C-122
AFI Productions Inc.	C-58	Ams Industries Inc.	C-122
AFP Distributors Inc.	C-58	Amsat Communications Inc.	C-91
Age of Enlightenment Video Productions	C-58	AMX Corp.	C-122
Agency for Instructional Technology	C-58	Anchor Media Holdings Ltd.	A-1394
Agfa Corp.	C-120	Keith Anderson Co.—See Television Technology Corp.	
Ailes Communications Inc.	C-58	Howard Anderson Co.	C-47
Airtime Television Sales Inc.	C-54	Andrew Corp.	C-122
Airtron	C-120	Andrews Entertainment	C-59
A-J Contracting Co. Inc.	C-91	Andrews Tower Inc.	C-123
Aker Associates Inc.	C-91	Angenieux Corp. of America	C-123
AKG Acoustics Inc.	C-120	Anglia TV	C-59
Alabama Commercial TV Stations	A-17	Aniforms Inc.	C-59
Alacrity Cable Collections	C-91	Animart FX	C-59
Alamar Electronics USA Inc.	C-121	Animated Productions Inc.	C-59
Alaska Broadcasting Network Inc.	A-1394	The Animation People	C-59
Alaska Commercial TV Stations	A-47	Anixter Canada Inc.	C-123
Alden Electronics Inc.	C-121	Anixter Communications	C-123
Alden Films/Films of the Nations	C-58	Anritsu America Inc.	C-123
Alexander & Associates	C-105, C-91	Henry Ansbacher Inc.	C-105
Alexander Batteries	C-121	Antenna Development Manufacturing Inc.	C-123
Alexander, Pearson & Dawson Inc.	C-54	Antenna Technology Corp.	C-123
Alford Engineering Inc.	C-91	Antennas for Communications	C-123
Alias Research Inc.	C-121	Ray Anthony Enterprises	C-59
		Anton/Bauer Inc.	C-123
		Antonelli Media Training Center	C-91

BNB InternationalC-61
 Bogen Photo Corp.C-126
 Bogner Broadcast Equipment Co.C-126
 Bonded ServicesC-61
 Bonneville International Corp.A-1396
 Bonneville Media CommunicationsC-61
 Book & Periodical Publishing Firms with TV OwnershipA-1427
 Boonton Electronics Corp.C-126
 Boosey & Hawkes Inc.C-61
 Booz, Allen & Hamilton Inc.C-92
 Boris Master ColorC-61
 Larry Borson Co.C-126
 Bortz & Company Inc.C-92
 Robert Bosch Corp.—See BTS Broadcast TV Systems.
 M. N. BostickA-1396
 Boston Ventures Management Inc.C-106
 Boudreau & AssociatesC-106
 Bowers Design AssociatesC-92
 The Herbert Boyer Co.C-92
 Frank Boyle & Co.C-106
 Bozell, Jacobs, Kenyon & Eckhart Inc.C-61
 BradptsC-126
 W. H. Brady Co.C-126
 Braley/Morrow Inc.C-106
 Brand-Rex Corp.C-126
 Braverman Productions Inc.C-61
 Bray Studios Inc.C-61
 Marion B. Brechner & Estate of Joseph BrechnerA-1396
 Walter S. Brewer Corp.C-126
 Brightstar Communications Ltd.C-92
 British Information ServicesC-61
 Broad Street VenturesC-106, C-92
 Broadcast Advertisers Reports Inc.C-117
 Broadcast Audio Corp.C-126
 Broadcast Automation Inc.C-126
 Broadcast-Cable Associates Inc.C-92
 Broadcast Data ServicesC-92
 Broadcast Data SystemsC-117
 Broadcast Electronics Inc.C-126
 Broadcast Engineering Inc.C-92
 Broadcast Information Services Inc.C-117


Broadcast Investment Analysts Inc./Frazier, Gross & KadlecC-92
 Broadcast Management Plus Inc.C-116
 Broadcast Microwave Services Inc.C-126
 Broadcast Music Inc. (BMI)C-61
 Broadcast News & ProductionC-61
 Broadcast News Ltd.C-61
 Broadcast Personnel Inc.C-92
 Broadcast Properties West Inc.C-106
 Broadcast Representatives Canada Ltd.C-55
 Broadcast Standards Inc.C-61
 Broadcast Supply WestC-126
 Broadcast Video Systems Ltd.C-126
 Broadcasters State AssociationsB-24
 Broadcasting & Cable Equipment Manufacturers & SuppliersC-120
 Broadmark Capital Corp.C-106
 Brokerage & Financing CompaniesC-105
 Brooks Products Inc.C-126
 Stuart N. BrotmanC-92
 Bruel & Kjaer Instruments Inc.C-126
 Bruning & Associates Inc.C-106
 Bruskin AssociatesC-117
 Brydson Media Sales International Inc.C-48, C-55
 Brystonvermont Ltd.C-126
 BSM Broadcast Systems, Inc.C-126
 BudcoC-126
 Burk TechnologyC-127
 Burlington Audio/Video Tapes Inc.C-127
 Burnham Broadcasting Co.A-1397
 Christopher Burns Inc.C-117
 Burr, Egan, Deleage & Co.C-106
 Bill Burrud ProductionsC-61
 Business Broker AssociatesC-106
 Business Systems Inc.C-92
 Busse Broadcasting Corp.A-1397
 Buyers Guide Product IndexC-165
 Buyers Guide to Products & ServicesC-165
 Buzzco Associates Inc.C-61

C

Cable & Television Brokerage & Financing CompaniesC-105

The End The Means

The Story



If you take broadcasting seriously, Broadcast Investment Analysts' publications are a must for your reference library.

Radio Yearbook—Profiles every Arbitron-rated market and 325 smaller markets, with an in-depth cross reference section. Available annually, or updated versions semiannually/quarterly.

Investing in Radio—Complete market-by-market profiles with information on retail sales, income, advertising revenues, revenue projections and much more.

Broadcast Services Guide—Profiles over 270 firms, including brokers, lenders, investment banks/capital firms, FCC law firms, consulting engineers, programming/research firms, and program suppliers.

Stick Values—Unique "Value Grid" to quickly calculate the value of any FM station in the top 260 Arbitron-rated markets. Plus new, exclusive, specific "stick values" for the various classes of FM stations by market.

Investing In Television—All the information on all Arbitron-rated markets. Available annually or completely updated versions every quarter.



BIA Publications, Inc.

Books For Broadcasters Who Mean Business.

Post Office Box 17307, Washington, DC 20041

For more information and a free publications catalog, call toll-free (800) 323-1781 or (703) 478-5873 • FAX (703) 478-5866

Index to Contents

Cable & Television Program Sources & Services	C-58	Catel Telecommunications	C-128
Cable Cash Call—See Newhoff-Blumberg Inc.		Caterpillar Tractor Co.	C-128
Cable Communications Consultants Inc.	C-92	Cathedral Films	C-62
Cable Converter Services Corp.	C-127	CATV Amic Co.	C-93
Cable Engineering Inc.	C-92	CATV Design Associates Inc.	C-93
Cable Films & Cable Video	C-61	CATV/Group I	C-93
Cable Investments Inc.	C-106	CATV Services Inc.	C-128
CableLabs	C-92	CATV Subscriber Services Inc.	C-93
Cable Link Inc.	C-127	CAV Communications Corp.	C-93
Cable-Lock Connectors Ltd.	C-127	Caveco Equipment Ltd.	C-128
Cable Management Services	C-93	Dwight Cavendish Co.	C-128
Cable Marketing Products	C-117	CB Communication Inc.	C-93
Cable Marketing Services Inc.	C-93	C. B. Distribution Co.	C-62
Cablemasters Corp.	C-93	CBC Enterprises	C-62
Cable Media Associates	C-93	CBC (Canadian Broadcasting Corp.)	C-62
Cable Media Associates Inc.	C-106	CBC—See Canadian Broadcasting Corp.	
Cable Properties Inc.	C-106	CBN Producers Group Inc.	C-62
Cable-Scope Management Corp.	C-93	CBS/Fox Video Enterprises	C-62
Cable Search Associates	C-93	CBS News	C-62
Cable Services Co. Inc.	C-127	CBS Television Stations National Sales	C-48
Cable Services Group	C-93	CBS Inc.	A-1398
Cable Spinning Equipment Co.	C-127	CC Studios	C-62
Cable System Survey Co.	C-93	CCA Electronics	C-128
Cable TV Marketing & Services Inc.	C-117	C-COR Electronics Inc.	C-128
Cable Technologies International Inc.	C-127, C-93	CCTV Corp.	C-128
Cabletenna Corp.	C-127	CECO Communications Inc.	C-128
Cable Video Entertainment Inc.	C-61	Ceco International Corp.	C-128
Cablewave Systems	C-127	CEI Technology	C-128
CableData Canada	C-92	Celwave	C-128
Cabledata International	C-93	Center For Applied Psychology	C-117
Cabledata	C-92	Center Video Industrial Co. Inc.	C-128
Cablemedia Advertising Inc.	C-93	Centercom Inc.	C-62
Cabletek	C-127	Central Dynamics Ltd.	C-128
Cabletek Center Products Inc.	C-127	Central Office of Information	C-62
Cadco Inc.	C-127	Central Television Enterprises	C-62
Herbert B. Cahan	C-93	Central Tower Inc.	C-128
California Commercial TV Stations	A-96	Century Electronics Service Ltd.	C-128
California-Oregon Broadcasting Inc.	A-1397	Century Precision Optics	C-128
Call Letters—Canadian Television Stations	A-12	Century Repair & Service Co. Inc.	C-128
Call Letters—U.S. Television Stations	A-6	Century Telecast Corp.	A-1398
Calzone Case Co.	C-127	CFCN Television	C-63
CAM Industries Inc.	C-127	Robert A. Chaisson Inc.	C-107
Cambridge Products	C-127	Champagne Converters & Communication Inc.	C-128
Cambridge Reports Inc.	C-117	Champion Metal Products	C-128
Camelot Entertainment Sales Inc.	C-61	A. B. Chance Co.	C-128
The Camera Mart Inc.	C-127	Channel Allocations VHF & UHF By City & State	C-333
CAMI Video	C-61	Channel Allocations-Canada & Mexico	C-351
Campbell-Ewald Co.	C-61	Channel Allocations-UHF	C-345
Steve Campus Productions Inc.	C-61	Channel Allocations-VHF	C-342
Camrac Studios	C-62	Channel Five Corp.	C-63
Canadian Broadcasting Corp.	C-62	Channel Master	C-128
Canadian Call Letters	A-12	Channel 1 Entertainment Inc.	C-63
Canadian Channel Allocations	C-351	Channell Commercial Corp.	C-128
Canadian Communications Co.	C-55	Channematic Inc.	C-129
Canadian Facts	C-119	Chapman Associates	C-107
Canadian Television Stations	B-247	Charles Machine Works Inc.—See Ditch Witch.	
Canadian Television Stations Call Letters	A-12	Charterhouse Media Group	C-107
Canare Cable Inc.	C-127	Chartwell Capital Corp.	C-107
Cannell Communications L.P.	A-1397	Chase Broadcasting Inc.	A-1399
The Cannell Studios	C-62	Chase Lincoln First Bank N.A.	C-107
Canon U.S.A. Inc.	C-127	Chase Manhattan Bank N.A.	C-107
Canvideo Television Sales Ltd.	C-56	Chemical Bank	C-107
Capital Cities/ABC Video Enterprises Inc.	C-62	Chester Cable	C-129
Capital Cities/ABC Inc.	A-1397	Children's Television Workshop	C-63
Capital Cities/ABC National TV Sales	C-48	Chilton Research Services	C-117
Capital Vision International Corp.	C-62	Chisan Unitec Ltd.	C-129
Capitol Broadcasting Co. Inc.	A-1398	Chomerics Inc.	C-129
Capitol News Service	C-62	Chris-Craft Industries Inc.	A-1399
Capitol Production Music	C-62	Christian Faith Broadcast Inc.	A-1399
Capitol Television Inc.	C-62	Christian Lifestyle Magazine	C-63
Capitol Video Communications Inc.	C-62	Christian Television Network	A-1399, C-63
Career Marketing Associates	C-93	Christie Electric Corp.	C-129
George Carlson & Associates	C-62	The Christophers Inc.	C-63
Carlton International Manufacturing Corp.	C-127	Chronicle Broadcasting Co.	A-1399
Carol Cable Co.	C-127	Chrono-Log Corp.	C-129
Carolina Christian Broadcasting Co.	A-1398	Church Federation of Greater Indianapolis	C-63
Carolina Christian Broadcasting	C-62	Church World Service/CROP	C-63
Carousel Films Inc.	C-62	Church of the Nazarene (Communications Dept.)	C-63
William B. Carr & Associates Inc.	C-93	Chyron Corp.	C-129
Carratiello, Diehl & Associates Inc.	C-62	Ciani/Musica Inc.	C-63
Carson Industries Inc.	C-127	Cigna Investments Inc.	C-107
Carthay Studios Inc.	C-62	Cinaco Film & TV Co. Inc.	C-63
Casablanca IV	C-62	Cine-Groupe J.P. International Distribution Inc.	C-63
G. Nelson Case & Associates Inc.	C-62	Cine Magnetics Video & Film Laboratories	C-63
Ji Case	C-128	Cine 60 Inc.	C-129
Castle Hill Television	C-62	Cine Source	C-63
Catalyst Production Services	C-62	Cine-Tele Productions	C-63

Index to Contents

Day of Discovery	C-65	Dynacomm Productions	C-66, C-95
dB Communications Inc.	C-131		
Decibel Products Inc.	C-131	E	
Decision Research Corp.	C-117	Eagle Cable Communications	C-95
Dedo Weigert Film GmbH	C-132	Eagle Comtronics Inc.	C-133
Dedotec USA Inc.	C-132	E & M Cable Associates Inc.	C-95
The Deer River Group	C-94, C-108	Eastern Microwave Inc.	C-133
DEK Inc.	C-132	Eastman Kodak Co.	C-133
Del Compu-Cable System Inc.	C-132	Eaton Corp.	C-133
Delaware Commercial TV Stations	A-212	Ebbets Field Productions	C-66
Lincoln Dellar & Co.	C-108	Ebony/Jet Showcase	C-66
Deloitte, Haskins & Sells	C-94	EBS International	C-108
Delta Electronics Inc.	C-132	Echo Science Corp.	C-133
Deluxe Laboratories	C-65	Echolab Inc.	C-133
Hal Dennis Productions	C-65	ECI Marketing Inc.	C-66
The Denver Group Inc.	C-108	Eclectic Enterprises Inc.	C-133
DeRand Investment Corp. of America	C-108	Ecumedia News	C-66
DES Associates	C-108, C-94	Ed-Venture Films	C-66
Description of Station Directory Section	A-14	Eden Broadcast Services Inc.	C-108
Design Automation Inc.	C-94	Editel-Chicago	C-66
Desisti Lighting/Desmar Corp.	C-132	EDM & Associates Inc.	C-95
Devillier-Donagan Enterprises	C-65	Edstan Studio West	C-66
Devine's Machine & Design Inc.	C-132	Educational & Public TV Networks	B-15
De Wolfe Music Library Inc.	C-65	Educational/Public TV Stations	A-1289
Jerry Dexter Productions Inc.	C-65	Ralph Edwards/Stu Billeit Productions	C-66
Jerry Dexter Program Syndication	C-65	EECO Inc./Convergence	C-133
Dexter, Dryer & Lai	C-66	EEG Enterprises Inc.	C-133
Dialight Corp.	C-132	EEV Canada Ltd.	C-133
Dialogic Communications Corp.	C-132	EEV Inc.	C-133
Diamond Artists Ltd.	C-65	EG & G Electro Optics/Strobegard	C-133
Diamond Communication Products Inc.	C-132	Eigen Video	C-133
Diamond Electronics Inc.	C-132	Eimac	C-134
Diamond P	C-65	Eitel Electronics	C-134
Dichter Institute International Ltd.	C-117	Elan Enterprises Ltd.	C-134
Dielectric Communications	C-132	Electro Impulse Inc.	C-134
Digital Arts	C-132	Electrohome Ltd.	C-134
Digital F/X Inc.	C-132	Electroline TV Equipment Inc.	C-134
Digital Images	C-65	Electronic Distributors Research Institute	C-95
Digital Services Corp. (DSC)	C-132	Electronic Media Rating Council Inc.	C-116
Digitel—See NCS Industries Inc.		Electronic Publishers Inc.	C-134
Digitrace Inc.	C-132	Electronic Systems Laboratories Inc.	C-134
Diner+Allied Film & Video Services	C-65	Electronics, Missiles & Communications, Inc.	C-134
Direct Video Marketing Inc.	C-94	Electro-Voice Inc.	C-134
Discount Video Warehouse	C-132	Elephant Replacement & Rehab	C-134
Discovery Productions	C-65	Bert Elliott Sound Inc.	C-66
Walt Disney Company	C-88	Don Elliott Productions	C-66
District of Columbia Commercial TV Stations	A-214	Elliott Research Corp. Ltd.	C-119
Ditch Witch	C-132	Ellis Enterprises	C-66
Di-Tech Inc.	C-132	Elnova Professional Electronics Ltd.	C-134
Diversified Communications	A-1401	Etra Group Research	C-95
Diversified Manufacturing & Marketing Co.	C-132	EM Electronics Inc.	C-134
Dixie Entertainment Productions Inc.	C-65	EMCEE Broadcast Products—See Electronics, Missiles & Communications Inc.	
DLT Entertainment Ltd.	C-65	Emcor Products/Crenlo Inc.	C-134
Dolby Laboratories Inc.	C-132	J. B. Emerson & Associates	C-95
Dome & Associates Inc.	C-48	Encyclopaedia Britannica Educational Corp.	C-66
Donaldson Lufkin & Jenrette	C-108	E-N-G Corp.	C-134
Donatelli & Klein Inc.	A-1401	Engineering Departments (TV Network)	B-22
Donley Cablevision Supply	C-132	Engineers Specializing in TV, Radio & Cable	C-40
Donnelley Marketing Information Services	C-94	Enoki Films USA Inc.	C-66
Dora-Clayton Agency Inc.	C-48	Enterprise Electronics Corp.	C-134
Dorate Inc.	C-132	Enterprises Productions Inc.	C-66
Dorough Electronics	C-132	Entertainment Programming Services Ltd.	C-66
Dow Jones Broadcasting/Wall Street Journal TV	C-65	Entron Inc.	C-134
Dow Jones News Services	C-65	Environmental Technology Inc.	C-134
Dow-Key Microwave Corp.	C-132	Envoy Productions Inc.	C-66
Drake-Chenault	C-95	The E. O. Corp.	C-66
R. L. Drake Co.	C-132	The Episcopal Radio-TV Foundation	C-66
Draper Communications Inc.	A-1401	Equipbank	C-108
Drew Associates Inc.	C-66	Equipment Manufacturers & Suppliers (Television & Cable)	C-120
Drop Shop Ltd. Inc.	C-133	Equitable Capital Management Corp.	C-109
DSC (Digital Services Corp.)	C-132	ESD Weather Systems Inc.	C-134
DSI Communications Inc.	C-95	ESE	C-134
Du Art Video	C-66	Esque Marketing Inc.	C-117
Dubie-Do Productions Inc.	C-66	ETC (Electronic Tele-Communications Inc.)	C-134
Dubner Computer Systems Inc.	C-133	ETV Networks	B-15
Duhamel Broadcasting Enterprises	A-1402	ETV Stations	A-1289
Victor Duncan Inc.	C-133	EUE/Screen Gems	C-66
Cal Dunn Studios Inc.	C-66	Euramco International Inc.	C-66
Michael Dunn Productions	C-66	European American Bank & Trust Co.	C-109
Dusek Communications Inc.	C-95	European Television Inc.	C-67
B.E. Duval Co.	C-133	Evening Post Publishing Co.	A-1402
DX Communications Inc.	C-133	Eventide Inc.	C-134
Dyco Electronics Inc.	C-95	Katherine R. & Robinson O. Everett	A-1402
Dynair Electronics Inc.	C-133	Elliott B. Evers	C-109
Dynamic Technology Ltd.	C-133		
Dynatech Communications	C-133		
Dynatech Newstar	C-133		

Everstick Anchor Co.	C-134
Evertz Microsystems Ltd.	C-134
Excalibur Industries Inc.	C-134
Excel Telemedia International Corp.	C-67
Executive Communications Inc.	C-95
The Executive Television Workshop Inc.	C-95
William A. Exline Inc.	C-109
Expanded Entertainment	C-67
Express Tower Co. Inc.	C-134
Eye Contact Inc.	C-67
E.Y.R. Programs Inc.	C-67

F

Facts Consolidated	C-117
Jerry Fairbanks Productions	C-67
Fairchild Data Corp.	C-134
Fairfield Research Inc.	C-117
Faith For Today	C-67
Faith-On-Focus Productions—See Tele-Missions International.	
Family Films	C-67
Family Group Ltd.	A-1402
Family Guide Network	C-67
Family Theater Inc.	C-67
F.A.P. Video—See Fine Arts Productions Inc.	
Farkas Films Inc.	C-67
Faroudja Laboratories Inc.	C-135
Farragut Communications Inc.	A-1402
FCC Directory	B-1
FCVS Communications Inc.	A-1402
Features International	C-67
Don Feddersen Productions	C-67
Federal Broadcasting Co.	A-1403
Federal Communications Commission Directory	B-1
Richard Feiner & Co. Inc.	C-67
Ferno-Washington Inc.	C-135
Toni Ficalora Productions	C-67
Fidelipac Corp.	C-135
Fidelity Bank	C-109
Field Research Corp.	C-117
Fife-Pearce Electric Co.	C-135
Film Optical Inc.	C-67
Film Service	C-95
Film Service Corp.	C-67
Filmack Studios	C-67
Film Core	C-67
Filmfair	C-67
Filmfair Communications	C-67
Filmlife Inc./Fortress Film Depository	C-67
Filmline Corp.	C-135
Films Afield	C-67
Films Five Inc.	C-67
Films Inc.	C-67
Films for Educators/Films for Television	C-67
Films of India	C-67
Filmstreet International Corp.	C-67
Filmworld Television Inc.	C-67
Financial News Network	C-68
Financing & Brokerage Companies	C-105
Finline Technologies Ltd.	C-135
Fiore Films Inc.	C-68
Imero Fiorentino Associates Inc.	C-95
First Bank of Minneapolis	C-109
First Camera Video	C-135
First Carolina Satellite	C-135
First Chicago Telemedia Services	C-68, C-95
First Chicago Venture Capital	C-109
First Communications Capital	C-109
First Film and Tape Inc.	C-68
First Interstate Bank of California	C-109
First Light Productions	C-68
The First National Bank of Chicago	C-109
First National Bank of Maryland	C-109
First Union National Bank	C-109
First Wisconsin National Bank of Milwaukee	C-109
Norman Fischer & Associates Inc.	C-95, C-109
Fish-Schurman Corp.	C-135
Fisher Broadcasting Inc.	A-1403
Fishing the West	C-68
Flagg Films Inc.	C-68
Flash Technology Corp. of America	C-135
Fleet National Bank	C-109
Florida Commercial TV Stations	A-223
FM Systems Inc.	C-135
FNN (Financial News Network)	C-68
FOR-A Corporation of America	C-135
Milton Q. Ford & Associates Inc.	C-109



UHF, VHF, ITFS/MMDS
Broadcast / Tower / Studio
Products and Service
Turnkey Systems Since 1960

PO Box 68 • White Haven, PA 18661 • 717-443-9575
1-800-233-6193
FAX 717-443-9257

Paul Dean Ford, Broadcast Engineering Consultant	C-95
Foreign-Language Programming on Public/Educational TV Stations	A-1366
Foreign-Language Programming on U.S. Commercial TV Stations	A-1366
Richard A. Foreman	C-109
Forman Productions Inc.	C-68
Fort Worth Tower Co. Inc.	C-135
Fortress Film Depository/FilmLife Inc.	C-67
Forum Publishing Co.	A-1403
Robert H. Forward & Associates	C-95
Foster Associates Inc.	C-95
Fostex Corporation of America	C-135
Four Star International Inc.	C-68
4/4 Production Co.	C-68
Foursquare Communications Inc.	C-95
Fox/Lorber Associates	C-68
Fox Television Stations Inc.	A-1403
Foxwood Communications Inc.	C-95
Franev & Parr Insurance, Ltd.	C-95
Sandy Frank Film Syndication Inc.	C-68
Lionel L. Fray & Assoc. Inc.	C-95
Frazier, Gross & Kadlec	C-95
Free Wheelin' Films Inc.—See New Visions Inc.	
Freedom Newspapers Inc.	A-1403
Freedom Sports Network	C-68
Freeland Products Inc.	C-135
Fremantle International Inc./Talbot Television Ltd.	C-68
Frezzi-Pag	C-135
Frezzolini Electronics Inc.	C-135
Fries Distribution Co.	C-68
Frost & Sullivan Inc.	C-117
Fuji Photo Film USA Inc.	C-135
Fujinon Inc.	C-135
Funnyworld Productions Inc.	C-68
Furman, Selz, Mager, Dietz & Birney Inc.	C-109
Fusion Electronics Inc.	C-135
Future Productions Inc.	C-135

G

Gabriel Electronics Inc.	C-136
The Gallup Organization Inc.	C-116
Gamco Industries Inc.	C-136
Gammon Media Brokers Inc.	C-109
G & M Power Products	C-136
G & P Cable Consultants	C-95
Gannett Broadcasting Group	A-1403
Gannett Production Services/KUSA-TV	C-68
Guy Gannett Broadcasting Services	A-1404
Clifton Gardiner & Associates Inc.	C-109
Clifton Gardiner & Co.	C-109
Gardiner Communications Corp.	C-136
Frank Gari Productions Inc.	C-68, C-95
Garner Industries	C-136
Gateway Communications Inc.	A-1404
Gateway Films	C-68
Gauss	C-136
Gaylord Broadcasting Co.	A-1404
Gaynes Productions Ltd.	C-68
G. C. Electronics Co.	C-136
GE Support Services/RCA Broadcast	C-152
Genco Inc.	C-136
General Cable Co.	C-136
General Electric Capital Corp.	A-1404, C-109
General Electric Co.	C-136
General Instrument Corp. (Comm/Scope Division)	C-136
General Instrument Corp. (Tocom Div.)	C-159
General Television Network—See Communications Systems Group.	
Generic Computer Systems	C-95
Genesis Entertainment	C-68
Geneva Group of Companies Inc.	C-136
Genrad Inc.	C-136
Gentner Electronics Corp.	C-136
James R. George Inc.	C-110
The George-Ingraham Corp.	C-136
Georgia Commercial TV Stations	A-282

Index to Contents

German Historical Consultancy	C-68	Hallway Productions Inc.	C-70
G. G. Communications Inc.	C-69	Hamilton Communications Consultants Inc.	C-96
GGP Sports	C-69	Hammond Industries Inc.	C-137
Dick Gideon Enterprises	C-95	H & E Micro-Trak Corp.	C-137
Gilbert Altschul Productions Inc.—See The Altschul Group.		Handel Film Corp.	C-70
Gilbert Engineering Co. Inc.	C-136	Hanna-Barbera Productions Inc.	C-70
Gillett Holdings Inc.	A-1404	Hanson & Associates	C-110
Ginsburg Multi-Media Intelligence	C-95	Harbridge House Inc.	C-96
Glen Rock Graphics	C-136	Hardesty & Associates	C-110
Glen-Warren Broadcast Sales	C-56	Hardesty, Puckett & Co.	C-110
Global News Services	C-69	Hardigg Industries Inc.	C-137
Global Systems Corp.	C-136	Hardwick Communications Enterprises	C-96
Global Vision Group	C-69	Harmon Cable Communications	C-110
Globo TV Network-Brazil	C-69	Larry Harmon Pictures Corp.	C-70
GLW Enterprises Inc.	C-136	Harmony Gold USA Inc.	C-70
GML North America	C-136	Harrington, Righter & Parsons Inc.	C-49
GMP	C-136	Harris Allied Broadcast Equipment	C-137
The Goddard Group	C-96	Harris Corp. (Business Communication Systems Div.)	C-137
Gold Coast Communications Inc.	C-69	Harris Corp. (Video Systems Operation)	C-137
Jeff Gold Productions Inc.	C-69	Harris Farinon	C-137
Melvin A. Goldberg Inc./Communications	C-96	Harris-Tuchman Productions Inc.	C-70
The Samuel Goldwyn Television Co.	C-69	Harriscopie	C-70
Gomes Loew Inc.	C-69	Harriscopie Corporation	A-1406
Mark Goodson Productions	C-69	Harrison by GLW	C-137
Goodway Marketing Inc.	C-96	Harrison, Bond & Pecaro	C-110, C-96
Alan Gordon Enterprises Inc.	C-136	Harron Communications Corp.	A-1406
Gorman-Redlich Manufacturing Co.	C-136	Harte-Hanks Marketing Services	C-117
Gospel Films Inc.	C-69	The Hartley Film Foundation Inc.	C-70
Gotham Audio Corporation	C-136	Con Hartssock & Co.	C-70
Gotham Communications	C-69	Hartstone & Dickstein Inc.	C-110
Gould Entertainment Corp.	C-69	Harwood Manufacturing Co.	C-138
G. P. Slide Co. Inc.	C-69	Hastad Engineering Company	C-96
GPN (Great Plains National Instructional Television Library)	C-69	Havas Leasing Co.	C-138, C-96
Rudolf F. Graf	C-96	Hawaii Commercial TV Stations	A-338
Graham-Patten Systems Inc.	C-136	HBO Studio Productions	C-70
Graham Research Service Inc.	C-117	F. P. Healy & Co. Inc.	C-96
Granada Television International Ltd.	C-69	Hearst Broadcasting	A-1406
Grand Canyon Acquisition Associates L.P.	A-1405	Hearst Entertainment	C-71
W. John Grandy	C-110	Norman Hecht Research	C-117
Granite Broadcasting Corporation	A-1405	Karl Heitz Inc.	C-138
Sherry Grant Enterprises Inc.	C-69	Heller Financial Inc.	C-110
Grant Tinker/Group Entertainment (GTG)	C-70	Hemdale Film Corp.	C-71
The Grass Valley Group Inc.	C-137	Hemingway Broadcasting Co.	C-71
Gray Communications Systems Inc.	A-1405	Henry-Gill Inc.	C-96
Gray Engineering Laboratories Inc.	C-137	Henson International Television	C-71
Gray-Schwartz Enterprises Inc.	C-69	The Ted Hepburn Co.	C-110
Eugene F. Gray Co.	C-48	Herb Altman Communications Research	C-117
Great American Broadcasting Co.	A-1405	Heritage Broadcasting Group	A-1406
The Great American Market	C-137	Heritage Entertainment Inc.	C-71
The Great Entertainment Co.	C-69	Heritage Media Corp.	A-1406
Great Plains National Instructional Television Library (GPN)	C-69	Hewlett-Packard Co.	C-138
Great Trails Broadcasting Corp.	A-1405	Hickok Electrical Instrument Co.	C-138
Howard Green Group	A-1405	R. Miller Hicks & Company	C-96, C-110
Charles Greene Associates	C-110	The High Technology Group Inc.	C-96
Larry Greene Productions Inc.	C-69	Hipotronics Inc. (Power Products Division)	C-138
Greenebaum & Associates	C-96	James C. Hirsch Communications Services	C-96
The Art Greenfield Co.	C-69	Hitachi Denshi America Ltd.	C-138
Abner J. Greshler Productions Inc.	C-69	HK-TV International Ltd.	C-71
Greyhound Financial Corp.	C-110	Werner Hlinka Productions Inc.	C-71
Merv Griffin Enterprises	C-69	HM Electronics Inc.	C-138
Frederick G. Griffin, P.C., Consulting Engineer	C-96	HMS Communications	C-71
Griffin Television Inc.	A-1405	The Hoarty Corp.	C-110, C-96
Griffith & Tekushan Inc.	C-69	Mel Hodell Media Broker	C-110
Sherman Grinberg Film Libraries Inc.	C-70	Hoffend & Sons Inc.	C-138
Group One	C-70	Hoffman Engineering Co.	C-138
Group 3 Development	C-96	Hoffman-Schutz Media Capital Inc.	C-110
Group W News Services	C-70	Hogan-Feldmann Inc.	C-110
Group W Productions	C-70	Holiday Industries Inc.	C-138
Group W Television Sales	C-48	Holan Equipment	C-138
Group W—Westinghouse Broadcasting	A-1405	Hollywood Newsreel Syndicate Inc.	C-71
Grumman Electronic Systems Division	C-137	Hollywood Vaults Inc.	C-71
James Grunder & Associates Inc.	C-137	The Holt Corp.	C-110
GTE Products Corp.	C-137	Holzberg Inc.	C-138
GTE Spacenet Corp.	C-137	Home Life Insurance Co.	C-110
GTG (Grant Tinker Group)	C-70	The Home News Co.	A-1407
Guam Commercial TV Stations	A-1266	Home Shopping Network	C-71
Guber-Peters Entertainment Co.	C-70	The Hooper Telephone Research Center	C-118
Guideline Research Corp.	C-117	Raymond Horn Syndication	C-71
Gutman & Gutman Inc.	C-70	Hotronic Inc.	C-138
		Howard & Howard	C-71
H		Gerald M. Howard, Communications Attorney	C-96
H & C Communications Inc.	A-1406	Howard Radio-TV Productions	C-71
Alfred Haber Inc.	C-70	The Larry Howe Group	C-96
Hague & Company	C-110, C-96		
Hall Electronics	C-137		
Hallikainen & Friends Inc.	C-137		

Index to Contents

Johnson, Crowley & Associates	C-110
The Jones Group Ltd.	C-110
Gordon Jones Programming	C-73
Hooper Jones Associates Inc.	C-49
Jorgenson, Chapin & Co.	C-110
Joslyn Manufacturing & Supply	C-140
Journal Films Inc.—See The Altschul Group.	
Journal Graphics Inc.	C-73
Just Drop	C-140
Just Media	C-49
JVC Professional Products Co.	C-140

K

Paul Kagan Associates Inc.	C-118, C-97
Kagan Media Appraisals	C-110
Kahn Communications Inc.	C-140
Kalart Victor Corp.	C-140
Kalba International Inc.	C-97
Kalil & Co. Inc.	C-111
Kaman Broadcasting Systems	C-140
Kamen Audio Productions Inc.	C-73
K & H Productions Inc.	C-73
Kane Reece Associates, Inc.	C-97
Kanematsu-Gosho (USA) Inc.	C-140
Kangaroo Video Products Inc.	C-140
Kansas Commercial TV Stations	A-476
Thomas Karwin & Associates	C-97
Katz Communications Inc.	C-49
Katz Sports	C-73
Kavouras Inc.	C-140
Kay Elemetrics Corp.	C-140
Kay Industries Inc.	C-141
KDI Electronics	C-141
Keckley Group	C-118
Robert Keeshan Associates Inc.	C-73
Kelley Associates Inc.	C-111
Kelly Broadcasting Co.	A-1408
Keltec Florida Inc.	C-141
KEM Elektronik Mechanik GmbH	C-141
M. A. Kempner Inc.	C-73
Kentucky Commercial TV Stations	A-495
Kenwood USA Corp.	C-141
Kepper, Tupper & Fugatt Inc.	C-111
KES	C-141
Kettell-Carter Inc.	C-50
Key Systems International Inc.	C-97
Keylite PSI	C-141
Killiam Shows Inc.	C-73
Bob Kimel's New England Media Inc.	C-111
Kinematics/Truetime	C-141
King Broadcasting Co.	A-1408
King Phoenix Entertainment Inc.	C-73
King World Productions	C-73
Kings Electronics Co. Inc.	C-141
Kintek Inc.	C-141
Kintonic Laboratories Inc.	C-141
T. F. Kirkman Inc.	C-97
Klein &	C-73
Walter J. Klein Co. Ltd.	C-73
Klein Tools Inc.	C-141
Kliegl Bros. Universal Electric Stage Lighting Co. Inc.	C-141
Kline Towers	C-141
Kluge Communications Inc.	C-73
Knox Video	C-141
Kollimorgen Corp.	C-141
Kompas/Biel & Associates Inc.	C-97
Konyo International Inc.	C-141
Koplar Communications Inc.	A-1408
Kozacko-Horton Co.	C-111
K-Pay Entertainment Inc.	C-73
Kreklow Film & Television	C-73
K-Six Television Inc.	A-1409
K-Tech	C-141
Kultur International Films Inc.	C-73
Kurz & Root Co.	C-141
Kushner Locke Co. Inc.	C-73
KWTX Broadcasting Co.	A-1409

L

N. Lee Lacy/Associates	C-73
Ladue Building & Engineering Corp.	C-141
Laird Telemedia Inc.	C-141
Lakart Limited	C-141

Lamco Communications Inc.	A-1409
Lance Industries	C-141
Landin Media	C-50
L & R Communications Ltd.	C-141
The Landsburg Co.	C-73
Landy Associates Inc.	C-141
Don Lane Pictures Inc.	C-73
Lappas & Lindberg Co.	C-97
Larcan Communications Equipment Inc.	C-141
LaRose Productions Ltd.	C-73
Larson & Associates	C-141
Larson Electronics Supply Inc.	C-142
H. B. LaRue Media Brokers	C-111
Laser Diode Inc.	C-142
Laser Edit Inc.	C-73
The Latham Foundation	C-73
Laurel Entertainment Corp.	C-74
Lawren Productions Inc.—See The Altschul Group.	
Robert Lawrence Enterprises	C-74
Layton Utility Equipment	C-142
LBS Communications Inc.	C-74
LDL Communications Inc.	C-142
Lea Dynatech Inc.	C-142
Leader Instruments Corp.	C-142
Leading National Advertisers	C-118
Learning Industries	C-142
Lear Siegler Inc. (Electronic Instrumentation Div.)	C-142
Learn Incorporated	C-74
Lechman & Johnson Inc.	C-97
Lectro Products Inc.	C-142
Lectrosonics Inc.	C-142
Lee Colortran Inc.	C-142
Lee Enterprises Inc.	A-1410
Lee Slurzberg Research Inc.	C-118
Legacy Productions Ltd.	C-74
Leitch Video of America Inc.	C-142
Lemco Tool Corp.	C-142
Lemo USA Inc.	C-142
Lenco Inc.	C-142
LeSea Broadcasting Network	C-74
Le Sea Broadcasting Co.	A-1410
Gene Lester Productions	C-74
Le Van Enterprises Inc.	C-74
Levin International Productions	C-74
Lear Levin Productions	C-74
Levinson Entertainment Ventures International Inc.	C-74
Lewis Broadcasting Corp.	A-1410
Lexicon Inc.	C-142
Liberty Industries Inc.	C-142
Jack Lieb Productions Inc.	C-74
Lieberman Research West	C-116
Lighting Electric of Pennsylvania Inc.	C-142
Lighting Methods Inc.	C-142
Lightning Eliminators & Consultants Inc.	C-142
Lightscape Productions Inc.	C-74
Lilac Productions	C-74
LIN Television Corp.	A-1410
The Stephen T. Lindberg Co.	C-111
Lindsay Specialty Products	C-142
Lines Video Systems	C-143
Lingo Inc.	C-143
Linsman Film	C-74
Lionheart Television International	C-74
Lipsner-Smith Co.	C-143
Listec Video Corp.	C-143
Arthur D. Little Inc.	C-97
Little Beaver Inc.	C-143
Litton Systems Inc. (VEAM)	C-161
LNR Communications Inc.	C-143
Loebel-McAward Productions Inc.	C-74
Logitek	C-143
London Films	C-74
London Television Service	C-74
London Weekend Television International	C-74
Maury Long & Associates	C-111
Long Systems Inc.	C-97
Look & Co.	C-74
Loral Terracom	C-143
Louis Harris & Assoc.	C-117
Louisiana Commercial TV Stations	A-514
Love Broadcasting Co.	A-1410
Low Power TV Station Owners	B-101
Low Power Television Stations	B-26
Lowel-Light Manufacturing Inc.	C-143
LPB Inc.	C-143

**MICOR
VIDEO
EQUIPMENT**

Sales

National Brokers of
Broadcast Video Equipment

5545 North Clark Street
Chicago, Illinois 60640

Telephone 312 334 4300
Fax 312 334 4385
Telex 910 240 9449

*** Late Model, Quality, Broadcast Equipment for Sale** - ENG, Studio and Sports Cameras, VTRs, Switchers, DAs. -- Everything for Broadcast at significant savings. All Manufacturers, All Models.

*** Remarketing Services** - remarket equipment you are replacing or do not use with the very best results!

*** Shopping Services** - Through our database we can often locate equipment you need, that is used and in good condition, at significant savings over new prices.

*** Appraisal** - Accurate appraisal of ONLY Broadcast Equipment accurately reflects the market conditions and technological changes.

LPS Laboratories Inc.	C-143
LPTV Station Owners	B-101
LPTV Stations	B-26
LRC/Vitek Electronics	C-143
LTM Corp. of America	C-74, C-143
Luxor Corp.	C-143
L-W Antenna Inc.	C-143
Lyndal Entertainment/Lancer Distributors	C-74
Lyon Lamb Video Animation Systems Inc.	C-143

M

Mabon Nugent & Co.	C-111
MacKenzie Laboratories Inc.	C-143
M/A-Com Mac Inc.	C-143
Magic Key—See Newhoff-Blumberg Inc.	
MagicCom	C-74
Frank N. Magid Associates Inc.	C-97, C-118
Magnasync/Moviola Corp.	C-143
Magnavox CATV Systems Inc.	C-143
Magni Systems Inc.	C-144
Magnum Towers Inc.	C-144
The Mahlman Co.	C-111
MAI CATV Inc.	C-144
Main Line Equipment Inc.	C-144
Maine Broadcasting System	A-1411
Maine Commercial TV Stations	A-540
Majestic Entertainment Inc.	C-74
Major League Baseball Productions	C-74
Malarkey-Taylor Associates Inc.	C-97, C-111
Malarkey-Taylor Research	C-97, C-118
The Jack Maloney Co.	C-111
Mainite Communications Group Inc.	A-1411
Management & Technical Consulting Services	C-91
M&M Syndications	C-75
Manship Stations	A-1411
Eddy Manson Productions Inc./Margery Music Co.	C-75
Manufacturers & Suppliers of Broadcasting & Cable Television Equipment	C-120
Manufacturers Hanover Trust Co.	C-111
Marathon Entertainment	C-75
Marathon International Productions	C-75
M/A/R/C Inc.	C-98, C-118
MARCOM	C-144
Marconi Communication Systems Ltd.	C-144
Marconi Instruments Inc.	C-144
Marine Midland Bank N.A.	C-111
Marineland of Florida Inc.	C-75
Mark Antennas Division—Radiation Systems Inc.	C-151
Mark Antennas—See Radiation Systems Inc.	
Market & Audience Research Organizations	C-116
The Market & Audience Research Group Inc.	C-118
Market Facts Inc.	C-118
Market Opinion Research	C-118
Market Rankings—Arbitron ADI	A-1
ADI Market Rankings	A-1
Arbitron Television Market Rankings	A-1
TV Households (Television Market Rankings)	A-1
Market Statistics Inc.	C-118
Marketing Resources Plus	C-118
Marquest Research	C-116
Marsh Media Inc.	A-1411
N. Marshall & Associates	C-144
Marti Electronics Inc.	C-144
Martz Media Inc.	C-112
Maryknoll Fathers & Brothers	C-75
Maryland Commercial TV Stations	A-549
Massachusetts Commercial TV Stations	A-561

Mast Development Co.	C-144
Master Key—See Newhoff-Blumberg Inc.	
Matco Control Products	C-144
Matthews Studio Equipment Inc.	C-144
Mauck & Associates Inc.	C-98
Maxell Corp. of America	C-144
Maysles Films Inc.	C-75
Maze Broadcast Inc.	C-144
McKinnon Broadcasting Co.	A-1411
MCA TV International	C-75
MCA TV	C-75
McCann-Erickson Inc.	C-75
McCollum/Spielman Research	C-118
McCool Inc.	C-98
McCurdy Telecommunication Products	C-144
The McDermott Group Inc.	C-112
McDonald & Associates	C-98
McDonnell Douglas Corp.	C-75
Charles A. McFadden	A-1411
McGinley Cable Inc.	C-98
McGraw-Hill Broadcasting Co.	A-1411
McGuane Studio Inc.	C-75
McHugh & Hoffman Inc.	C-98
MCI Quantel Ltd.	C-144
McIntire Co.	C-144
Edward R. McKenna	C-112
McLaughlin, Piven, Vogel Media Services	C-75
McM Communications	C-75
McMartin Inc.	C-144
Mead Technology Laboratories	C-98
Kenneth R. Meades	C-98
R. E. Meador & Associates	C-112
Meadowlane Enterprises Inc.	C-75
Medallion Television Enterprises Inc.	C-75
Media Acquisitions Inc.	C-112
Media Computing Inc.	C-144
The Media Exchange Inc.	C-75
Media General Broadcast Group	A-1411
Media Home Entertainment Inc.	C-75
Media Measurement Services Inc.	C-119
Media Sales Inc.	C-112
Media Technology Associates Ltd.	C-98
Media/Professional Insurance Inc.	C-98
Mediacast Television Entertainment Ltd.	C-75
Medialink	C-75
Mediamark Research Inc.	C-118
Mediatech	C-76
The Mediators Inc.	C-98
Mediavision Inc.	C-76
Medical Electronic Educational Services Inc.—See The Altschul Group.	
Medstar Communications Inc.	C-76
Meeker Electronic Technologies	C-98
Mega Hertz	C-144
Don Meier Productions	C-76
Memtek Products/Memorex Audio & Video Products	C-144
Lee Mendelson Film Productions	C-76
Mennonite Media Services	C-76
Merchants National Bank & Trust Co. of Indianapolis	C-112
Meredith Corp.	A-1411
Merion Associates	C-112, C-98
Merlin Engineering Works Inc.	C-144
Messner & Co. Ltd.	C-56
Metro Marketing West	C-56

TELEVISION DIGEST With Consumer Electronics

For all those decision-makers who have a big stake in the ever-changing
electronic communications industry.

For information, call (202) 872-9200.

Network Engineering Departments	B-22
Network Music Inc.	C-78
Network Parent Companies (TV)	B-19
Networks (ETV)	B-15
Networks (Public & Educational TV)	B-15
Networks (TV)	B-5
Neumade Products Corp.	C-147
Nevada Commercial TV Stations	A-726
Neve	C-147
New Century Telecommunications	C-78
New England Spot Sales	C-51
New Hampshire Commercial TV Stations	A-739
New Jersey Commercial TV Stations	A-743
New Life Evangelistic Center Inc.	A-1414
New Mexico Broadcasting Co. Inc.	A-1414
New Mexico Commercial TV Stations	A-747
New Visions Inc.	C-78
New Wilderness Productions	C-78
New World Entertainment	C-78
New World Television	C-78
New York Bible Society	C-78
New York Commercial TV Stations	A-766
The New York Times Co.	A-1414
New Zoo Revue	C-78
David Newborg & Associates Inc.	C-99
Newhoff-Blumberg Inc.	C-78
News Press & Gazette Co.	A-1414
Newsfilm Inc.	C-78
Newspaper Ownership of TV Stations	A-1427
Newspeople	C-99
Nexus Display Systems Corp.	C-147
Nexus Engineering Corp.	C-148
NFL Films Inc.	C-78
Nicholson-Muir Productions Inc.	C-78
Nielsen Media Research	C-116
Nippon Animation Co.	C-78
Noble Productions Inc.	C-78
Edward J. Noonan, Marketing & Opinion Research	C-118
Norflicks Productions Ltd.	C-78
George Norman & Co. Inc.	C-112
Norman Hecht Research	C-96
NORPAK Corp.	C-148
North Carolina Commercial TV Stations	A-819
North Dakota Commercial TV Stations	A-851
North Supply Co.	C-148
Northeast Video Inc.	C-78
Northern Television Inc.	A-1414
Northstar Television Group Inc.	A-1415
Northwest Mobile Television	C-78
Northwest Monitoring Service	C-148
Northwest Television Inc.	A-1415
Northwest Television Sales	C-51
Northwestern Inc.	C-78
Nortronics Co. Inc.	C-148
Beni Nosti & Associates Inc.	C-78
NOVA Communications	C-78
Nova Systems Inc.	C-148
The NPD Group	C-116
N.R.C. Communications Inc.	C-99
NSC Electronics Inc.	C-148
NTV International Corp.	C-78
Fred A. Nudd Corp.	C-148
Nurad Inc.	C-148
NVC Arts	C-78
NYT Productions	C-79
Nytone Electronics	C-148

O

Oceania Bcstg. Network Inc.	A-1415
O'Connor Engineering Labs	C-148
Odetics Inc. (Broadcast Division)	C-148
Ogletree Productions	C-79
Ohio Commercial TV Stations	A-870
Oklahoma Commercial TV Stations	A-911
Olesen	C-148
O. L. Teletronics	C-158
Olympus Television Inc.	C-79
Omicron Video	C-148
On The Air	C-79
One Pass Inc.	C-79
Opamp Labs Inc.	C-148
Operation Prime Time—See Television Program Enterprises.	
Opinion Research Corp.	C-118
Optical Coating Laboratory Inc.	C-148
Optical Disc Corp.	C-148
Optical & Textile	C-148
Opus III	C-79
Orban	C-148
Orbis Communications Inc.	C-79
Orchard Communications Inc.	C-148
Oregon Commercial TV Stations	A-932
Orion Research Inc.	C-148
Orion Television	C-79
Ornstein Communications Assoc.	C-99, C-112
Osram Corp.	C-148
Otari Corp.	C-148
Ourtown Television Productions Ltd.	C-79
Outdoors With Archie Phillips	C-79
Outlet Communications Inc.	A-1415
Jim Owens & Associates Inc.	C-79
Owens Cablemetrics Inc.	C-118
Buck Owens Production Co. Inc.	C-79
Owned & Operated Translators by TV Stations	B-241
Owners of Low Power TV Stations	B-101
Ownership of TV Stations	A-1393
Ownership of TV Stations by Newspapers	A-1427
Oxberry	C-148
OZMA Broadcast Sales	C-79

P

Pacific Recorders & Engineering Corp.	C-148
Pacific Tower Co.	C-148
Packaged Lighting Systems Inc.	C-148
O. D. Page, Professional Engineers & Consultants	C-99
PaineWebber Inc.	C-112
Paisano Productions	C-79
Palladium Entertainment Inc.	C-79
Palmer Communications Inc.	A-1415
Paltex	C-148
Pari American Broadcasting Co.	C-57
Panasonic Broadcast Systems Co.	C-149
Panasonic Communications & Systems Co.	C-149
Pantomime Pictures Inc.	C-79
Pappas Telecasting Companies	A-1415
Parade Pictures	C-79
Paradigm Entertainment	C-79
Paragon Entertainment Corp.	C-79
Parallex	C-149, C-99
Paramount Designs Inc.	C-99
Paramount Television Group	C-79
Paramount Television Network Production	C-79

Index to Contents

Saxe Marketing Inc.	C-118	Social Research Inc.	C-118
Scala Electronic Corp.	C-153	Society National Bank	C-114
Scanline Video	C-82	The Soderlund Co.	C-53
Schaefer/Karff Productions	C-82	Sola	C-154
Schafer World Communications	C-153	Solid State Logic Inc.	C-154
Lou Scheimer Productions	C-82	Solid Support Industries	C-155
Schellenberg & Kirwan Inc.	C-57	Soll Inc.	C-155
Schiff-Jones Ltd.	C-100, C-82	H. A. Solutec Ltd.	C-155
Schmid Telecommunication	C-153	Somat Publishing Ltd.	C-83
Schneider Corp. of America	C-153	Sono-Mag Corp.	C-155
Bruce Schneider & Co. Inc.	C-52	Sony Communications Products Co.	C-155
Schuessler Case Co. Inc.	C-153	Sony Magnetic Products Group of America	C-155
Robert Schuller Ministries	C-82	Sony Professional Audio	C-155
Schurz Communications Inc.	A-1418	Sound Technology Inc.	C-155
Schwem Technology	C-153	Soundcraft Electronics Inc.	C-155
SCI CATV Services	C-153	Soundmaster International Inc.	C-155
SCI Television Inc.	A-1419	Soundtrack Recording Studios	C-83
Scientific-Atlanta Inc.	C-153	South Carolina Commercial TV Stations	A-993
Scientific Communications Inc.	C-153	South Dakota Commercial TV Stations	A-1012
Scott & Co.	C-100	SouthWest MultiMedia Corp.	A-1420
Scripps Howard Broadcasting Co.	A-1419	Southern Baptists' Radio & Television Commission	C-83
Seaman-Parsons Corp.	C-154	Southern Leak Busters	C-100
Sear Sound	C-82	Southern Television System	C-53
Seaway Communications Inc.	A-1419	Southland Video Visions Inc.	C-83
SecaGraphics Inc.	C-100	Southwest Film Laboratory Inc.	C-83
Seck	C-154	Southwire Co.	C-155
Security Pacific Merchant Bank	C-113	Rick Spalla Video Productions	C-83
Zane Segal Productions	C-83	Spanish Television Services Inc.	C-83
SEI Electronics	C-154	Spanish Television Systems Inc.	C-83
M. H. Seiden & Associates Inc.	C-100	Spartan Radiocasting Inc.	A-1420
Selco Products Co.	C-154	Specialty Video Marketing Ltd.	C-83
Select Media Communications	C-83	Spectra Image Systems Inc.	C-83
Seitel Inc.	C-52	Spectrum	C-155
Sel-Tronics Inc.	C-154	Spectrum Motion Picture Laboratory	C-83
SEMO Communications Corp.	C-100	Spectrum Planning Inc.	C-100
Semon Bache & Co.	C-154	Spiritual World Network	C-83
Sencore Inc.	C-154	Sportlite Films/Video	C-83
Sennheiser Electronic Corp.	C-154	Sports Legends Inc./Berl Rotfeld Productions Inc.	C-84
September Productions	C-83	Sports Scene Inc.	C-155
Service Manufacturing Co.	C-154	SPR News Source Inc.	C-84
Sesac Inc.	C-83	Sprucer	C-155
Sescom Inc.	C-154	Square D Company	C-155
Seven Network Australia	C-83	Stahl	C-155
SFM Media Corp.	C-83	Stainless Broadcasting Co.	A-1420
Shamrock Broadcasting Inc.	A-1419	Stainless Inc.	C-155
Sharoubim International Group Inc.	C-154	Stancil Corp.	C-155
Sharp Electronics Corp., Professional Products Division	C-154	Standard Communications Corp.	C-155
Shawmut Bank of Boston N.A.	C-113	Standard Tape Laboratory Inc.	C-155
Sheffner & McCardell Brokerage & Engineering	C-113	Standard Truck & Equipment Co.	C-155
Barry Sherman & Associates	C-113	Stanton Magnetics Inc.	C-155
Gordon Sherman & Associates Inc.	C-114	Stantron Unit of Zero Corp.	C-155
Burt Sherwood Inc.	C-114	Star Case Manufacturing Co.	C-155
Shima Seiki USA Inc.	C-154	Starch Inra Hooper Inc.	C-116
Shintron Co. Inc.	C-154	Howard E. Stark	C-114
Shively Laboratories Inc.	C-154	State Associations of Broadcasters	B-24
Shook Electronics USA Inc.	C-154	State Labs Inc.	C-155
Shure Brothers Inc.	C-154	State Street Bank & Trust Co.	C-114
Joseph Siegman Inc.	C-83	Station Directory Section Description	A-14
Siel Sistemi Elettronici	C-154	Statistical Research Inc.	C-119
Sigma Electronics Inc.	C-154	Status Cabinetry	C-155
Signal Engineering & Sales Inc.	C-154	Statussystem Inc.	C-155
Signal Vision Inc.	C-154	Stauffer Communications Inc.	A-1420
Sillerman-Magee Communications Management Corp.	C-114	Steady-Film Corp.	C-156
Silver King Broadcasting	A-1419	John D. Stebbins Co.	C-114
Silverbach-Lazarus Group	C-83	Steenbeck Inc.	C-156
Silverspur Syndication Inc.	C-83	Richard Stein & Associates	C-100
W. Lee Simmons & Associates Inc.	C-100	Sterling Communications	C-84
Simmons Market Research Bureau	C-118	Sterling Institute Inc.	C-100
Simplicity Tool Corp./Sitco Antennas	C-154	Claire Stern Associates Inc.	C-100
Simpson Electric Co.	C-154	Stern Telecommunications Corp.	C-100
Bill Sims Partners	C-100	Stevens Tower Co. Inc.	C-156
Sinclair Broadcast Group Inc.	A-1419	Storeel Corp.	C-156
Sindlinger & Co. Inc.	C-116	Marty Stouffer Productions Ltd.	C-84
Singer Products Inc.	C-154	Strand Electro Controls	C-156
Siscom	C-154	Strand Lighting Inc.	C-156
Sitco Antennas—See Simplicity Tool Co.		Strata Marketing	C-100
62nd Street Productions	C-83	S. S. Street & Associates	C-102
SJL Broadcast Management Corp.	A-1419	Streeterville Productions	C-84
SjoCom Inc.	C-100	Structural Systems Technology Inc.	C-102
SK & A Research Inc.	C-100	Martha Stuart Communications Inc.	C-84
Skaggs Telecommunications Service	C-83	Studer Revox America Inc.	C-156
Skotel Corp.	C-154	Studio Film & Tape	C-156
S.K.S. Productions Inc.	C-83	Studio Film & Tape Inc.	C-84
SL Waber Inc.	C-154	Studio Technologies Inc.	C-156
The SME Group Inc.	C-100	Sudborough Productions	C-84
David A. Smirnoff	C-83	Sudbrink Broadcasting	A-1420
Smith Broadcasting Group Inc.	A-1419	Joe Sullivan & Associates Inc.	C-102
Frederick W. Smith	C-53		

Index to Contents

World TV Stations & Sets	A-17	Thames Television International	C-85
Alabama	A-17	That Corp.	C-158
Alaska	A-47	Theatre Service & Supply Corp.	C-158
Arizona	A-59	Thermodyne International Ltd.	C-158
Arkansas	A-80	Think Entertainment	C-85
California	A-96	The :30 Airborne	C-85, C-102, C-119
Colorado	A-179	The :30 Airborne/Klein &	C-119
Connecticut	A-203	Thoben-VanHuss & Associates Inc.	C-114
Delaware	A-212	Thomas-Gillum Productions & Video	C-85
District of Columbia	A-214	H. Erwin Thompson Associates Inc.	C-114
Florida	A-223	Pat Thompson Co.	C-114
Georgia	A-282	Thomson Broadcast Inc.	C-158
Guam	A-1266	Thomson Electronic Tube Div.	C-158
Hawaii	A-338	Thomson LGT	C-159
Idaho	A-358	Thomson Video Equipment	C-159
Illinois	A-370	The Thorburn Co.	C-114
Indiana	A-425	Tiffen Manufacturing Corp.	C-159
Iowa	A-455	Tiffin Scenic Studios Inc.	C-159
Kansas	A-476	Time Life Films	C-85
Kentucky	A-495	Time Manufacturing Co.	C-159
Louisiana	A-514	Timeline Inc.	C-159
Maine	A-540	Times Fiber Communications Inc.	C-159
Maryland	A-549	Times Mirror Broadcasting	A-1422
Massachusetts	A-561	Titus Productions Inc.	C-85
Michigan	A-578	TM Communications Inc.	C-85
Minnesota	A-618	T-N Spot Sales	C-54
Mississippi	A-639	TDA Electronics Inc.	C-159
Missouri	A-657	Tocom Div. (General Instrument Corp.)	C-159
Montana	A-692	Today Video	C-85
Nebraska	A-708	Toei Animation Co. Ltd.	C-85
Nevada	A-726	Tomlin Film Productions Inc.	C-85
New Hampshire	A-739	Toner Cable Computer Systems	C-159
New Jersey	A-743	Toner Cable Computers Inc.	C-102
New Mexico	A-747	Toner Cable Equipment Inc.	C-159
New York	A-766	Edwin Tornberg & Co. Inc.	C-102, C-114
North Carolina	A-819	Torpey Controls	C-159
North Dakota	A-851	Toshiba Corp.	C-159
Ohio	A-870	Total Spectrum Manufacturing Inc. (TSM)	C-160
Oklahoma	A-911	Towers & Perrin	C-102
Oregon	A-932	Townsend Corporation	C-159
Pennsylvania	A-951	The Toy Specialists	C-159
Puerto Rico	A-1268	TPC Communications, Inc.	C-85
Rhode Island	A-988	Traco Advertising Inc.	C-85
South Carolina	A-993	Tracor Instruments Austin Inc.	C-159
South Dakota	A-1012	Trafco Inc.—See United Methodist Communications.	
Tennessee	A-1028	Training Delivery Services Inc.	C-102
Texas	A-1060	Trans Union Leasing Corp.	C-102
Utah	A-1156	Trans-American Video Inc.	C-85
Vermont	A-1165	Transcomm Inc.	C-102
Virgin Islands	A-1287	Translator TV Stations	B-135
Virginia	A-1169	Translator Television Stations Owned & Operated by TV Stations	B-241
Washington	A-1192	Translators (TV)	B-135
West Virginia	A-1214	Translators Owned & Operated by TV Stations	B-241
Wisconsin	A-1227	Trans-Lux Corp.	C-159
Wyoming	A-1256	Transmission Structures Limited	C-159
Television Stations—Foreign-Language Programming on Commercial Stations	A-1366	Trans-USA Corp.	C-159
Television Stations—Foreign-Language Programming on Public/ETV Stations	A-1367	Transvue Pictures Corp.	C-85
Television Stations—Low Power	B-26	Trans World International Inc.	C-85
Television Stations—Owners of LPTV Stations	B-101	Travelview International	C-85
Television Stations—Ownership of	A-1393	Treise Engineering Inc.	C-159
Television Stations—World TV Stations & Sets	B-319	Tribera Film Center	C-85
Television Stations Applications for New Stations	A-1383	Tribune Broadcasting Co.	A-1423
Television Stations Ownership by Newspapers	A-1427	Tribune Entertainment Co.	C-86
Television Stations—Description of Station Directory Section	A-14	Tribune Films Inc.	C-86
The Television Syndication Co.	C-85	Tri-Ex Tower Corp.	C-159
Television Systems of the UK & IBA Commercial Program Contractors	B-314	Trigon Video Services—See Videoworks.	
Television Technology Corp.	C-158	Trilogy Communications	C-159
Television Translator Stations	B-135	Trimm Inc.	C-159
Telewise Systems Inc.	C-85	Trimount Corp.	C-159
Teleworld Inc.	C-85	Trinity Broadcasting Network Inc.	A-1423
Telex Communications Inc.	C-158	Trio Visual Effects	C-86
Telic Inc.	C-85	Triple Crown Electronics Inc.	C-160
Tellet Communications Corp.	C-158	Triplett Corp.	C-160
Telsta, General Cable Apparatus Div.	C-158	Tri-State Christian TV Inc.	A-1423
Temple, Barker & Sloane Inc.	C-102	Trojan Battery Co.	C-160
Tempo Enterprises Inc.	C-85	Troma Inc.	C-86
Temtron Electronics	C-158	Trompetter Electronics Inc.	C-160
Tennaplex Systems Ltd.	C-158	TSM (Total Spectrum Manufacturing Inc.)	C-160
Tennessee Commercial TV Stations	A-1028	Turner Broadcasting Sales Inc.	C-54
Tentel	C-158	Turner Program Services	C-86
Tepeco Corp.	C-158	TV Answer Inc.	C-102
Texas Commercial TV Stations	A-1060	TV' Art International Inc.	C-86
Texas Electronics Inc.	C-158	TV Horizons	C-86
Texscan Corp.	C-158	TV Households (Arbitron Television Market Rankings)	A-1
The Texwipe Co.	C-158	TV Networks (Public & Educational TV)	B-15
T.F.T. Inc.	C-158	TVOntario	C-86
T.H.A. Media Distributors Ltd.	C-84	TV—Applications for New Stations	A-1383
		TV Households—Arbitron Market Rankings	A-1



• Satellite Uplinking/Downlinking • Full Arc
(C-Band or Ku-Band) • Direct International Satellite
Access • Fiber and Microwave Interconnects
• Tape Playback, Record, Multi-Audio • Rate Stability
• Worldwide Traffic Management

Washington International Teleport

5600 General Washington Drive, Suite B-210 • Alexandria, VA 22312
703-914-0014 or Fax 703-658-4919

The Power of Global Access®

TV Network Parent Companies	B-19
TV Networks	B-5
TV Ownership by Book & Periodical Publishing Firms	A-1427
TV Station Sales Representatives	C-47
TV Stations (World TV Stations & Sets)	B-319
TV Stations—Armed Forces	B-312
TV Stations—Canadian	B-247
TV Stations—International	B-291
TV Stations—Low Power	B-26
TV Stations—Low Power (Group Owners)	B-101
TV Stations—Ownership of	A-1393
TV Stations Ownership by Newspapers	A-1427
TV Systems (Color) In Use or Planned	B-313
TV Systems of the UK & IBA Commercial Program Contractors	B-314
TV Translator Stations	B-135
TV Translators Owned & Operated by TV Stations	B-241
T.V.C. INC.	C-160
TVI	C-160
TVMC Audiovisual Inc.	C-86
TVQ Inc.	C-119
TVRC Corp.	C-86
TVSM Inc.	C-102
TVT Limited	C-160
TVX Broadcast Group	A-1423
Twentieth Century Fox TV International Inc.	C-86
Twentieth Century-Fox	C-86
Twentieth Century-Fox Film Corp.	C-86
Twentieth Century-Fox Television	C-86
TWR Lighting Inc.	C-160
Tyne Tees Enterprises Ltd.	C-86

U

UHF & VHF Channel Allocations By City & State	C-333
UHF Channel Allocations	C-345
Ulster Television Plc	C-86
Ultimatte Corp.	C-160
Underground Equipment & Supply	C-160
Unifilm International Co.	C-86
Union Connector Co. Inc.	C-160
Union Syndicale de la Production Audiovisuelle (USPA)	C-86
UNI-SET Corp.	C-160
United Ad Label Co. Inc.	C-160
United Communications Corp.	A-1423
United Film Enterprises Inc.	C-86
United Kingdom TV Systems & IBA Commercial Program Contractors	B-314
United Media	C-160
United Methodist Communications	C-86
United Nations Dept. of Public Information	C-86
United Press International (UPI)	C-87
United Ropeworks USA Inc.	C-160
U.S. Army Department Public Affairs	C-87
U.S. Catholic Conference	C-87
U.S. Department of Agriculture	C-87
U.S. Dept. of Commerce	C-102
United Television Inc.	A-1423
Universal Television	C-87
University of Southern California	C-87
University of Texas Medical Branch at Galveston	C-87
Univision	C-54, C-87
Univision Holdings Inc.	A-1423
Unum Life Insurance Co.	C-114
Unusual Films	C-87
Up with People	C-87
UPA Productions of America	C-87

UPI (United Press International)	C-87
UREI	C-160
US TV Station Call Letters	A-6
US Tape & Label Corp.	C-160
US Television Station Call Letters	A-6
USA 800	C-103
Utah Commercial TV Stations	A-1156
Utah Scientific Inc.	C-160
UTE Microwave Inc.	C-160
Utility Body Co.	C-160
Utility Tower Co.	C-160

V

Valentino Music Library	C-87
Valley International Inc.	C-160
Valmont Industries Inc.	C-160
Valuation Research Corp.	C-114
Van Bernard Productions	C-87
Van Pragg Productions Inc.	C-87
Vanda Communications Inc.	C-103
Vanguard Plastics	C-160
Varian TVT	C-160
T. J. Vaughan & Associates	C-103
Vaughn Communications Group	C-161
Vazquez & Associates	C-103
VEAM (Division of Litton Systems Inc.)	C-161
VEBO Productions	C-87
Vector Technology Inc.	C-161
Vega Associates Inc.	C-103
Vega, Signaling Products Group	C-161
Venard Films Ltd.	C-87
Vermeer Manufacturing Co.	C-161
Vermont Commercial TV Stations	A-1165
Veronis, Suhler & Associates Inc.	C-114
Versaccount Inc.	C-161
Versatech Industries Inc.	C-161
Vertex Communications Corp.	C-161
Vestron Television	C-87
VGW Inc.	C-161
VHF & UHF Channel Allocations By City & State	C-333
VHF Channel Allocations	C-342
Viacom Broadcasting Inc.	A-1423
Viacom International Inc.	C-87
Vickerman-Zachary-Miller	C-103
Vicon Industries Inc.	C-161
Victory Television Inc.	C-87
Video Accessory Corp.	C-161
Video Associates Labs Inc.	C-161
Video Communications Inc.	C-103
Video Data Systems (Sterling Television Presentations Inc.)	C-161
Video Design Pro	C-103
Video Enterprises Inc.	C-87
Video International	C-161
Video Management Consultants	C-103
Video Marketing Concepts	C-88
Video Media Marketing Ltd.	C-88
Video Operations Services Inc.	C-103
Video Ordnance Inc.	C-88
Video Probe Index Inc.	C-116
Video Probe in Focus	C-119
Video Production Studios	C-87
Video Protection Co.	C-161
Video/Radio Yesteryear	C-88
Video Research Systems	C-103
Video Services Unlimited	C-161

Index to Contents



LARRY C. WOOD

ROBERT B. RIDDER, JR.

431 Ohio Pike, Suite 210 N
Cincinnati, Ohio 45255
(513) 528-7373

EXPERIENCE

INTEGRITY

DISCRETION



Broadcast Brokerage & Financing

The Video Tape Co.	C-161
Video West	C-88
Video-Cinema Films Inc.	C-87
Videodex Inc.	C-116
Videofashion	C-87
Video Gold	C-88
Videolab	C-161
Videomedia	C-161
Videophile Inc.	C-103
Video Probe Index Inc.	C-103
Videotek Inc.	C-162
Videoworks	C-88
Vidistrib Inc.	C-88
Viewsonics Inc.	C-162
Viking Cases	C-162
Vinten Broadcast Inc.	C-162
Virgin Islands Commercial TV Stations	A-1287
Virginia Commercial TV Stations	A-1169
Visnews International	C-88
Visual Productions '80 Ltd.	C-88
Vital Learning	C-88
Vitt Media International Inc.	C-88
Viva Television	C-88
Vondell & Co.	C-114
VSC Post	C-88
VSI Global Video Inc.	C-88

J. N. Wells & Company Inc.	C-114
Wells Fargo Bank	C-114
R. D. Werner Co. Inc.	C-162
West Side Films	C-89
West Virginia Commercial TV Stations	A-1214
Westec Communications Inc.	C-162
Western Instructional Television Inc.	C-89
Western International Syndication	C-89
Western Tele-Communications Inc.	C-162
Western Towers	C-162
WesternWorld Television	C-89
Weston Woods Studios Inc.	C-89
Edward Wetter & Co. Inc.	C-115
Wheatstone Corp.	C-162
Mel Wheeler Inc.	A-1425
Wheelit Inc.	C-162
Whirlwind	C-162
White Production Archives Inc.	C-89
White Sands Cable Co. Inc.	C-162
Whitman-Olson	C-119
Wide Band Engineering Co.	C-162
Wieland	C-162
Wilkin Communications	C-103
Wilkins Communications Network	C-115
Will-Burt Co.	C-162
Williams & Meyer Co.	C-89
Willoughby-Fowler Co. Inc.	C-162
Wilmore Electronics Co. Inc.	C-162
H. Wilson Co.	C-162
Ralph C. Wilson Jr.	A-1425
Winders & Geist	C-164
Windsor Distributors Co.	C-164
Windsor Video	C-89
Thomas M. Wing & Associates	C-103
Winsted Corp.	C-164
Wireworks Corp.	C-164
The Wirthlin Group	C-119
Wisconsin Commercial TV Stations	A-1227
Wisconsin Voice of Christian Youth Inc.	A-1425
W. Russell Withers Jr.	A-1425
WLM Communications	C-103
WLM Consultants	C-116
WNET/Thirteen	C-89
The Wold Organization Ltd.	C-103
Wolf Coach Inc.	C-164
Sid Woloshin Inc.	C-89
David L. Wolper Productions Inc.	C-89
Wood & Co. Inc.	C-115
Charles Woods	A-1425
Woodside-Cable Consulting Group	C-103
Wooster Republican Printing Co.	A-1426
World Championship Wrestling	C-89
World Events Productions Ltd.	C-89
World Monitor	C-89
World TV Stations & Sets	B-319
World Tower Co. Inc.	C-164
World Video Inc.	C-164
World Wide Bingo	C-89
World Wide Information Services Inc.	C-103, C-119
World Wrestling Federation	C-90
Worldvision Enterprises Inc.	C-89
Worldwide Television News Corp.	C-90
WPHL-TV	C-90
WPS-CATV Services Division	C-103, C-164
Carter Wright Enterprises	C-90
Wright, Sandler & Co.	C-103
W.R.S. Motion Picture & Video Labs	C-90
WSI Corp.	C-103

W

Wabash Valley Broadcasting Corp.	A-1424
Roger Wade Productions Inc.	C-88
Waldon/UEC	C-162
Walker Media Inc.	C-114
Walker Research Inc.	C-119
Hugh Wallace Inc.	C-56
Wallach Enterprises Inc.	C-88
Wallach/Seizer Productions	C-88
Waller Capital Corp.	C-114
Walt Disney Company	C-88
Walt Disney Studios	C-88
Walton Towers Inc.	C-162
W & W Films Inc.	C-88
Ward-Beck Systems Ltd.	C-162
Ward Productions Inc.	C-88
The Warehouse Recording Studio	C-88
Warner Brothers Pay-TV, Animation & Network Features	C-88
Warner Brothers Television	C-88
Warner Brothers Television Distribution	C-88
Warner/Levinson Corp.	C-89
Warren & Morris Ltd.	C-103
Warren Publishing, Inc.	C-103, C-119
Washington Commercial TV Stations	A-1192
Washington Information Group Ltd.	C-103
Washington International Teleport	C-103
Waterman Broadcasting Corp.	A-1424
Wavefront Technologies Inc.	C-162
Wavetek RF Products Inc.	C-162
WBNS-TV Inc.	A-1424
Weather Scan Inc.	C-162
Wegener Communications Inc.	C-162
Weigel Broadcasting Co.	A-1424
Evan Weiner Productions	C-89
Weircliffe	C-162
Weiss Global Enterprises	C-89
Howard Weiss	C-54
Weldone Trading Co. Inc.	C-162

Index to Contents

WTMJ Inc.	A-1426	Yankelovich Clancy Shulman	C-119
WTR Media Sales Inc.	C-57	Yorkshire TV	C-90
WTTW Channel 11/Enterprises Group	C-90	Jim Young & Associates Inc.	C-104
WTVV Inc.	A-1426	Young Broadcasting Inc.	A-1426
WW Associates	C-104, C-115	Adam Young Inc.	C-54
WW Entertainment	C-90		
The Wyckoff Organization	C-104		
Walter S. Wydro Consultants	C-104, C-115		
Steve Wyman & Associates Inc.	C-104, C-115		
Wyoming Commercial TV Stations	A-1256		

Y

Yamashita Engineering Manufacturing Inc.	C-164
Y & R Program Services	C-90

Z

Zachry Associates Inc.	C-90
Z-Axis	C-90
Zenith Electronics Corp. (Cable Products Div.)	C-164
Zenith Productions Ltd.	C-90
Zonal Ltd.	C-164

Index to Advertisers

AFCCE	v
Andrus and Associates, Inc.	v
Blackburn & Company, Inc.	Brokerage & Financing Divider
Blair Television	Spine
Broadcast Data Services	v
Broadcast Investment Analysts, Inc.	xiii
John F.X. Browne & Associates, P.C.	v
Lauren A. Colby	v
Howard Burkat Copy & Concepts	C-91
Cable Services Company, Inc.	throughout Section C
C-Cor Electronics, Inc.	C-129
Cohen and Berfield	v
Cohen, Dippell and Everist, P.C.	v
Jules Cohen & Associates, P.C.	v
Comark Communications, Inc.	Front Cover
Communications Equity Associates	C-107
Communications Resources Unlimited, Inc.	C-113
R.C. Crisler & Company, Inc.	C-105
du Treil, Lundin & Rackley, Inc.	v
EEV, Inc.	iv
EMCEE Broadcast Products	xvii, throughout Sections B & C
Fort Worth Tower Company, Inc.	Inside Front Cover
Clifton Gardiner & Company	C-109
Frederick G. Griffin, P.C.	v
GTE Spacenet Corp.	Commercial TV Stations Divider
Hammett & Edison, Inc.	v
Harrison, Bond & Pecaro	C-111
Ted Hepburn Company	throughout Section A, C-111
Hughes Communications	i
George Jacobs & Associates, Inc.	v

Carl T. Jones Corporation	v
JVC Professional Products Company	Back Cover
Kane Reece Associates, Inc.	xix
Kepper, Tupper & Fugatt, Inc.	C-105
Kessler and Gehman Associates, Inc.	v
Lohnes & Culver	v
Malarkey-Taylor Associates	v, C-107
Micor Video Equipment	xxi
Microwave Filter Company, Inc.	C-145
Moffet, Larson & Johnson, Inc.	v
Mullaney Engineering, Inc.	v
MSI, Inc. (Multicomm Sciences International, Inc.)	v
National Guard Bureau	Inside Back Cover
Owl Engineering, Inc.	v
Panasonic Broadcast Systems	ii-iii
Phase One Communications, Inc.	iv
Gordon Sherman Associates	C-113
Silliman and Silliman	v
Smith & Powstenko	v
Structural Systems Technology, Inc.	v
S.W.R., Inc. (Systems with Reliability)	xxv
Theatre Service & Supply Corp.	xxvii
Washington International Teleport	xxix
WBAY-TV	A-1232
WFAA-TV	A-1096
WHDH-TV	A-566, A-567
WHNT	A-33
WLFJ	A-445
Wood & Company, Inc.	xxx, C-114
WXON	A-592, A-593

cable and broadcast data

TAKE ADVANTAGE of this unique opportunity to develop the valuable market research you need to:

- Market new products and services
- Pinpoint media acquisitions
- Monitor your competition
- Conduct numerous other types of research & analysis

FOR ACCESS to our TELEVISION & CABLE FACTBOOK DATA as customized reports:

- On 9-track magnetic tapes
- On diskettes
- On printed forms
- On mailing labels

market research and data sales

a division of Warren Publishing, Inc.

Lynn Levine, Director
Nancy R. Cramer, Assistant Director

CALL US COLLECT
202-872-9200



WE'LL TREAT YOUR BROADCASTS AS IMPORTANTLY AS THEIRS.

Some of the biggest names in broadcasting rely on GTE Spacenet. So when you come to us for broadcast services, you'll be in good company.

You'll also be making a very popular choice. Last year alone, we carried more than 44,000 hours of news and sports events with broadcasters accessing our satellites over 53,000 times.

One reason so many broadcasters come to us is for our specialized services. Like News Express,[™] a satellite news gathering service for live, on-the-spot coverage. Sports Express,[™] a backhaul service for remote sports coverage. Full-time Transponder Service for program distribution. And Occasional Use Service for special or regularly scheduled events.

Broadcasters also choose us for the customer service we provide. Our computerized scheduling system ensures you'll get access when you need it. Once you're on the air, we monitor your broadcast to assure the highest quality service possible. And when you need customer service, call our toll-free number 24 hours a day, 7 days a week.

So when you have a program to broadcast, call GTE Spacenet. No one will do more to see that your show goes on.

GTE Spacenet

THE POWER IS ON

Television Market Rankings

Listing 211 markets according to Arbitron Area of Dominant Influence Television Households

Asterisk (*) indicates no Prime Time ranking. Arbitron ADI & Prime, TV Household information & rank are based on the 1989 to 1990 Arbitron Television Markets and Rankings Guide.

Market	Arbitron ADI TV Households	Rank	Market Area Commercial TV Stations
New York, NY	7,043,900	1	WABC-TV (7), WCBS-TV (2), WHAI-TV (43), WHSE (68), WHSI (67), WLLG (55), WNBC-TV (4), WNJU (47), WNYW (5), WPIX (11), WTBY (54), WTZA (62), WWOR-TV (9), WXTV (41)
Los Angeles, CA	4,939,400	2	KABC-TV (7), KADY-TV (63), KAGL (30), KCAL (9), KCBS-TV (2), KCOP (13), KDOC-TV (56), KHSC (46), KMEX-TV (34), KNBC-TV (4), KRCA (62), KSCI (18), KTNB-TV (40), KTLA (5), KTTV (11), KVEA (52), KVVU (64), KWHY-TV (22)
Chicago, IL	3,124,800	3	WBMM-TV (2), WCFC-TV (38), WCIU-TV (26), WEHS (60), WFLD (32), WGBO-TV (66), WGN-TV (9), WHKE (55), WLS-TV (7), WMAQ-TV (5), WPWR-TV (50), WSNS-TV (44), WWTO-TV (35)
Philadelphia, PA	2,704,400	4	KYW-TV (3), WCAU-TV (10), WFMZ-TV (69), WGSB-TV (57), WHSP (65), WMGM-TV (40), WPHL-TV (17), WPVI-TV (6), WTGI-TV (61), WTVE (51), WTXF-TV (29), WWAC-TV (53)
San Francisco, CA	2,200,700	5	KBHK-TV (44), KDTV (14), KFCB (42), KFTY (50), KFWU (8), KGO-TV (7), KICU-TV (36), KLXV-TV (65), KNTV (11), KOFY-TV (20), KPXI (5), KPST-TV (66), KRON-TV (4), KSTS (48), KTSF (26), KTVU (2), KWBB (38)
Boston, MA	2,105,800	6	WBZ-TV (4), WCVB-TV (5), WFXT (25), WGOT (60), WHDH-TV (7), WHLL (27), WHRC (46), WHSH (66), WLVI-TV (56), WMFP (62), WMUR-TV (9), WNDS (50), WQTV (68), WSBK-TV (38)
Dallas-Fort Worth, TX	1,728,900	7	KDAF (33), KDFI-TV (27), KDFW-TV (4), KDTX-TV (58), KFDW (52), KHSH (49), KTVT (11), KTXA (21), KUVN (23), KXAS-TV (5), KXTX-TV (39), WFAA-TV (8)
Detroit, MI	1,723,500	8	WADL (38), WBSX (31), WDIV (4), WGPR-TV (62), WJBK-TV (2), WKBD-TV (50), WXON (20), WXYZ-TV (7)
Washington, DC	1,701,700	9	WDCA-TV (20), WFTY (50), WJLA-TV (7), WRC-TV (4), WTTK (66), WTTG (5), WUSA (9)
Houston, TX	1,453,200	10	KHOU-TV (11), KHSH (67), KHTV (39), KPRC-TV (2), KRIV (26), KRTV (57), KTFH (49), KTMD (48), KTRK-TV (13), KTXH (20), KXLN-TV (45)
Cleveland, OH	1,442,000	11	WAKC-TV (23), WBNX-TV (55), WCOM (68), WDLI (17), WEWS (5), WJW-TV (8), WKYC-TV (3), WOAC (67), WOIO (19), WQHS (61), WUAB (43)
Atlanta, GA	1,374,900	12	WAGA-TV (5), WATL (36), WAWA-TV (14), WGNX (46), WNGM-TV (34), WSB-TV (2), WTBS (17), WVEU (69), WXIA-TV (11)
Minneapolis-St. Paul, MN	1,333,200	13	KARE (11), KCCO-TV (7), KCCW-TV (12), KITN (29), KMSPTV (9), KRWF (43), KSAX (42), KSTP-TV (5), KTMA-TV (23), WCCO-TV (4)
Tampa-St. Petersburg, FL	1,323,000	14	WBHS (50), WCLF (22), WFLA-TV (8), WFTS (28), WTMV (32), WTOG (44), WTSP-TV (10), WTVT (13), WWSB (40)
Seattle-Tacoma, WA	1,296,500	15	KBGE (33), KCPQ (13), KING-TV (5), KIRO-TV (7), KOMO-TV (4), KSTW (11), KTBW-TV (20), KTZZ-TV (22), KVO5-TV (12)
Miami, FL	1,288,800	16	WBFS-TV (33), WCIX (6), WDZL (39), WHFT (45), WLTV (23), WPLG (10), WSCV (51), WSVN (7), WTVJ (4), WYHS (69)
Pittsburgh, PA	1,165,500	17	KDKA-TV (2), WPCB-TV (40), WPGH-TV (53), WPTT-TV (22), WPXI (11), WTAE-TV (4)
St. Louis, MO	1,121,500	18	KDNL-TV (30), KMOV (4), KNLC (24), KPLR-TV (11), KSDK (5), KTVI (2), WCEE (13), WHSL (46)
Denver, CO	1,047,400	19	KCNC-TV (4), KDVR (31), KMGH-TV (7), KREG-TV (3), KSBS-TV (24), KTVB (20), KJBD (59), KUSA-TV (9), KWGN-TV (2), KWHN (53)
Phoenix, AZ	1,004,100	20	KMOH-TV (6), KNXV-TV (15), KPAZ-TV (21), KPHO-TV (5), KPNX (12), KTSP-TV (10), KTVK (3), KTVW-TV (33), KUSK (7), KUTP (45)
Sacramento-Stockton, CA	995,800	21	KCMY (29), KCRA-TV (3), KCSO (19), KFTL (64), KOVR (13), KRKB-TV (31), KSCH-TV (58), KTXL (40), KXTV (10)
Baltimore, MD	937,400	22	WBAL-TV (11), WBFF (45), WHSW (24), WJZ-TV (13), WMAR-TV (2), WNUV-TV (54)
Hartford-New Haven, CT	901,000	23	WFSB (3), WHCT-TV (18), WTIC-TV (61), WTNH-TV (8), WTWS (26), WTXN (20), WVIT (30)
San Diego, CA	867,500	24	KFMB-TV (8), KGTV (10), KNSD (39), KTTY (69), KUSI-TV (51), XETV (6), XEWFTV (12)
Orlando-Daytona Beach-Melbourne, FL	862,800	25	WACX (55), WAYK (56), WAYQ (26), WBSF (43), WCPX-TV (6), WESH (2), WFTV (9), WKCF (68), WOFL (35), WTGL-TV (52)
Indianapolis, IN	851,000	26	WCLJ (42), WHMB-TV (40), WHIB (63), WISH-TV (8), WMCC (23), WRTV (6), WTHR (13), WTTK (29), WTTV (4), WXIN (59)
Portland, OR	804,100	27	KATU (2), KBSP-TV (22), KGW-TV (8), KNMT (24), KOIN-TV (6), KPDX (49), KPTV (12), KUTF (32)
Milwaukee, WI	762,100	28	WCGV-TV (24), WDJT-TV (58), WISN-TV (12), WITI-TV (6), WTMJ-TV (4), WVCY-TV (30), WVTV (18)
Kansas City, MO	755,900	29	KCTV (5), KMBC-TV (9), KMCI (38), KSHB-TV (41), KYFC (50), KZKC (62), WDAF-TV (4)
Cincinnati, OH	744,600	30	WCPO-TV (9), WKRC-TV (12), WLWT (5), WSTR-TV (64), WXIX-TV (19)
Charlotte, NC	729,500	31	WBTV (3), WCCB (18), WCNC-TV (36), WHKY-TV (14), WJZY (46), WSOC-TV (9)
Nashville, TN	720,600	32	WHTN (39), WJFB (66), WKRN-TV (2), WMTT (28), WSMV (4), WTVF (5), WXMT (30), WZTV (17)
Raleigh-Durham, NC	693,600	33	WFCT (62), WFXB (47), WKFT (40), WFLF-TV (22), WPTF-TV (28), WRAL-TV (5), WTVD (11), WYED (17)
Columbus, OH	685,500	34	WBNS-TV (10), WCMH-TV (4), WSFJ (51), WSYX (6), WTTE (28), WWAT (53)
Greenville-Spartanburg, SC-Asheville, NC	646,900	35	WASV-TV (62), WAXA (40), WGG5-TV (16), WHNS (21), WLOS (13), WNEG-TV (32), WSPA-TV (7), WYFF-TV (4)
New Orleans, LA	640,800	36	WCCL (49), WDSU-TV (6), WGNO (26), WNOL-TV (38), WVUE (8), WWL-TV (4)
Grand Rapids-Kalamazoo-Battle Creek, MI	623,200	37	WLLA (64), WDTV (8), WTLJ (54), WUHQ-TV (41), WWMT (3), WXMI (17), WZZM-TV (13)
Buffalo, NY	611,600	38	WGRZ-TV (2), WIVB-TV (4), WKBW-TV (7), WNYB-TV (49), WTJA (26), WUTV (29)
Memphis, TN	605,400	39	WHBQ-TV (13), WLMT (30), WMC-TV (5), WPTV-TV (24), WREG-TV (3)
Oklahoma City, OK	600,200	40	KAUT (43), KFOR-TV (4), KGMC (34), KOCO-TV (5), KOKH-TV (25), KSI (52), KTBO-TV (14), KWTU (9)
Salt Lake City, UT	598,200	41	KCCZ (4), KOOG-TV (30), KSL-TV (5), KSTU (13), KTVX (4), KUTV (2), KXIV (14)
Norfolk-Portsmouth-Newport News-Hampton, VA	575,400	42	WAVY-TV (10), WGNT (27), WJCB (49), WTKR-TV (3), WTVZ (33), WVEC-TV (13)
San Antonio, TX	573,200	43	KABB (29), KENS-TV (5), KMOL-TV (4), KRRT (35), KRATV (12), KVDA (60), KWEX-TV (41)
Providence, RI-New Bedford, MA	556,900	44	WCVX (58), WJAR (10), WLNE (6), WNAE-TV (64), WPRI-TV (12)
Harrisburg-York-Lancaster-Lebanon, PA	552,300	45	WGAL-TV (8), WGSB-TV (49), WHP-TV (21), WHTM-TV (27), WLYH-TV (15), WPMT (43)

Television Market Rankings

Market	Arbitron ADI TV Households	Rank	Market Area Commercial TV Stations
Louisville, KY	546,400	46	WAVE (3), WBNA (21), WDRB-TV (41), WGRB (34), WHAS-TV (11), WLKY-TV (32)
Birmingham, AL	525,300	47	WBMG (42), WBRC-TV (6), WCAJ (68), WVAL-TV (44), WTJP (60), WTTD (21), WVTM-TV (13)
Charleston-Huntington, WV	518,800	48	WCBS-TV (8), WOWK-TV (13), WSAZ-TV (3), WTSF (61), WVAH-TV (11)
Greensboro-Winston Salem-High Point, NC	515,100	49	WAPP (16), WEJC (20), WFMY-TV (2), WGGT (48), WGHP-TV (8), WLXI-TV (61), WNRW (45), WXII (12)
West Palm Beach-Fort Pierce-Vero Beach, FL	513,700	50	WFLX (29), WPBF (25), WPEC (12), WPTV (5), WTVX (34)
Albuquerque, NM	503,900	51	KBIM-TV (10), KCHF (11), KGGM-TV (13), KGSW-TV (14), KKTO (2), KLUZ-TV (41), KNAT (23), KOAT-TV (7), KOB-TV (4), KOBF (12), KOBR (8), KRPV (27), KVIO-TV (6), KWNM-TV (10)
Dayton, OH	501,300	52	WDTN (2), WHIO-TV (7), WKEF (22), WKOH (43), WRGT-TV (45), WTJC (26)
Albany-Schenectady-Troy, NY	489,500	53	WCDC (19), WNYT (13), WOCD (55), WRGB (6), WTEN (10), WXXA-TV (23)
Wilkes Barre-Scranton, PA	489,200	54	WBRE-TV (28), WNEP-TV (16), WOLF-TV (38), WWLF-TV (56), WYOU (22)
Mobile, AL-Pensacola, FL	467,900	55	WALA-TV (10), WEAR-TV (3), WFGX (35), WHBR (33), WJTC (44), WKRG-TV (5), WMPV-TV (21), WPAN (53), WPMI (15)
Jacksonville, FL	464,100	56	WAWS-TV (30), WBSG-TV (21), WJKS (17), WJXT (4), WNFT (47), WTLV (12)
Little Rock, AR	461,500	57	KARK-TV (4), KASN (38), KATV (7), KLRT (16), KRZB-TV (26), KTHV (11), KVTN (25)
Tulsa, OK	460,200	58	KDOR (17), KJRH (2), KOKI-TV (23), KOTV (6), KTUL-TV (8), KWHB (47)
Flint-Saginaw-Bay City, MI	452,900	59	WAQP (49), WEYI-TV (25), WJRT-TV (12), WNEM-TV (5), WSMH (66)
Richmond, VA	442,800	60	WRIC-TV (8), WRLH-TV (35), WTVR-TV (6), WWBT (12), WZXX (65)
Wichita-Hutchinson, KS	434,700	61	KAAS-TV (18), KAKE-TV (10), KBSD-TV (6), KBSS-TV (7), KBSL-TV (10), KLBY (4), KSAS-TV (24), KSNC (2), KSNG (11), KSNK (8), KSNW (3), KUPK-TV (13), KWCH-TV (12)
Fresno-Visalia, CA	427,400	62	KAIL (53), KFSN-TV (30), KFTV (21), KJEO (47), KMPH (26), KMSG-TV (59), KSEE (24)
Toledo, OH	409,700	63	WGGN-TV (52), WNNW-TV (24), WTOL-TV (11), WTVG (13), WUPW (36)
Knoxville, TN	407,200	64	WATE-TV (6), WBIR-TV (10), WINT-TV (20), WKCH-TV (43), WKXN-TV (8)
Shreveport, LA-Texarkana, TX	406,000	65	KMSS-TV (33), KSLA-TV (12), KTAL-TV (6), KTCV-TV (3)
Des Moines, IA	382,400	66	KCCI-TV (8), KDSM-TV (17), WHO-TV (13), WOI-TV (5)
Green Bay-Appleton, WI	381,600	67	WBAY-TV (2), WFRV-TV (5), WGBA (26), WJMN-TV (3), WLUK-TV (11), WSCO (14), WXGZ-TV (32)
Syracuse, NY	371,500	68	WIXT (9), WSNR-TV (43), WSTM-TV (3), WSYT (68), WTVH (5)
Roanoke-Lynchburg, VA	368,200	69	WDBJ (7), WEFC (38), WJPR (21), WSET-TV (13), WSLV-TV (10), WVFT (27)
Lexington, KY	366,900	70	WDKY-TV (56), WKYT-TV (27), WLEX-TV (18), WLJC-TV (65), WTVQ-TV (36), WYMT-TV (57)
Austin, TX	357,800	71	KBVO-TV (42), KTBC-TV (7), KVUE-TV (24), KXAN-TV (36)
Rochester, NY	353,000	72	WHEC-TV (10), WOKR (13), WROC-TV (8), WUHF (31)
Omaha, NE	351,300	73	KETV (7), KMTV (3), KPTM (42), WQOW (6)
Portland-Poland Spring, ME	336,000	74	WCSSH-TV (6), WGME-TV (13), WMTW-TV (8), WPXT (51)
Springfield-Decatur-Champaign, IL	335,000	75	WAND (17), WCCU (27), WCFN (49), WCIA (3), WFHL (23), WICD (15), WICS (20), WRSP-TV (55)
Paducah, KY-Cape Girardeau, MO-Harrisburg-Marion, IL	328,100	76	KBSI (23), KFVS-TV (12), KPOB-TV (15), WPSD-TV (6), WSIL-TV (3), WTCT (27)
Spokane, WA	320,500	77	KAYU-TV (28), KCWT (27), KHQ-TV (6), KREM-TV (2), KXLY-TV (4)
Davenport, IA-Rock Island-Moline, IL	315,500	78	KJMH (26), KLJB-TV (18), KWQC-TV (6), WHBF-TV (4), WQAD-TV (8)
Tucson, AZ	307,900	79	KGUN (9), KMSB-TV (11), KOLD-TV (13), KPOL (40), KTTU-TV (18), KVOA-TV (4)
Huntsville-Decatur-Florence, AL	307,000	80	WAFF (48), WHNT-TV (19), WOWL-TV (15), WTRT (26), WZDX (54)
Cedar Rapids-Waterloo-Dubuque, IA	305,800	81	KCRG-TV (9), KDUB-TV (40), KGAN (2), KWWL (7)
Columbia, SC	299,200	82	WACH (57), WIS-TV (10), WLTX (19), WOLO-TV (25)
Springfield, MO	296,500	83	KDEB-TV (27), KOLR (10), KSPR (33), KYTV (3)
Chattanooga, TN	295,100	84	WDEF-TV (12), WDSI-TV (61), WFLI-TV (53), WRBC-TV (3), WTVC (9)
South Bend-Elkhart, IN	294,500	85	WHME-TV (46), WNDU-TV (16), WSBT-TV (22), WWSJ (28)
Jackson, MS	292,900	86	WAPT (16), WDBD (40), WJTV (12), WLBT-TV (3)
Bristol, VA-Kingsport-Johnson City, TN	282,900	87	WCYB-TV (5), WEMT (39), WJHL-TV (11), WKPT-TV (19)
Johnstown-Altoona, PA	280,400	88	WATM-TV (23), WJAC-TV (6), WKBS-TV (47), WTAJ-TV (10), WWCP-TV (8)
Youngstown, OH	277,000	89	WFMJ-TV (21), WKBN-TV (27), WYTV (33)
Madison, WI	274,700	90	WISC-TV (3), WKOW-TV (27), WMSN-TV (47), WMTV (15)
Las Vegas, NV	270,600	91	KBLR (39), KFBT (33), KLAS-TV (8), KRLR (21), KTNV (13), KVBC (3), KVVU-TV (5)
Burlington, VT-Plattsburgh, NY	265,100	92	WCAX-TV (3), WNNV-TV (31), WPTZ (5), WVNY (22)
Evansville, IN	263,900	93	WEHT (25), WEVV (44), WFIE-TV (14), WLGN (19), WTVW (7)
Baton Rouge, LA	253,600	94	WAFB (9), WBRZ (2), WVLA (33)
Lincoln-Hastings-Kearney, NE	253,400	95	KCAN (8), KGIN (11), KHAS-TV (5), KHGI-TV (13), KOLN (10), KSNB-TV (4), KWNB-TV (6)
Fort Myers-Naples, FL	247,500	96	WBBH-TV (20), WEVU (26), WFTX (36), WINK-TV (11)
Waco-Temple, TX	247,200	97	KBTX-TV (3), KCEN-TV (6), KWKT (44), KWTX-TV (10), KXXV (25)
Springfield, MA	244,700	98	WGGB-TV (40), WWLP (22)
Colorado Springs-Pueblo, CO	237,900	99	KKTV (11), KOAA-TV (5), KRDO-TV (13), KXRM-TV (21)
Sioux Falls-Mitchell, SD	235,900	100	KABY-TV (9), KDLO-TV (3), KDLT (5), KELO-TV (11), KPLO-TV (6), KPRY-TV (4), KSFY-TV (13), KTTW (17)
Fort Wayne, IN	230,900	101	WANE-TV (15), WFFT-TV (55), WINM (63), WKJG-TV (33), WPTA (21)
Savannah, GA	229,800	102	WJCL (22), WSAV-TV (3), WTGS (28), WTOG-TV (11)
Lansing, MI	225,000	103	WILX-TV (10), WLNS-TV (6), WSYM-TV (47)
El Paso, TX	224,300	104	KCIK (14), KDBC-TV (4), KINT-TV (26), KTSN-TV (9), KVIA-TV (7), KZIA (48), XEJ-TV (5), XEPM-TV (2), XHJ-TV (44)
Greenville-New Bern-Washington, NC	224,200	105	WCTI (12), WFXI (8), WITN-TV (7), WNCN-TV (9)
Charleston, SC	221,300	106	WCBD-TV (2), WCIV (4), WCSC-TV (5), WTAFTV (24)
Montgomery-Selma, AL	218,900	107	WAKA (8), WCOV-TV (20), WHOA-TV (32), WMCF-TV (45), WSFA (12)
Fargo, ND	218,000	108	KBRR (10), KJRR (7), KNRR (12), KTHI-TV (11), KVRR (15), KXJB-TV (4), WDAY-TV (6), WDAZ-TV (8)
Salinas-Monterey, CA	210,600	109	KCBA (35), KMST (46), KSBW (8), KSMS-TV (67)
Augusta, GA	209,300	110	WAGT (26), WJBF (6), WROW-TV (12)
Peoria-Bloomington, IL	208,200	111	WEEK-TV (25), WHOI (19), WMBD-TV (31), WYZZ-TV (43)
Santa Barbara-Santa Maria-San Luis Obispo, CA	205,500	112	KADE (33), KCOY-TV (12), KEYT-TV (3), KSBY-TV (6)
McAllen-Brownsville, TX	198,400	113	KGBT-TV (4), KRGV-TV (5), KVEO (23), XHRIO (2)
Lafayette, LA	195,900	114	KADN (15), KATC (3), KLFY-TV (10)
Fort Smith, AR	194,400	115	KFSM-TV (5), KHBS (40), KHOG-TV (29), KPOM-TV (24)
Tallahassee, FL-Thomasville, GA	188,500	116	WCTV (6), WTLH (49), WTWC (40), WTXL-TV (27)
Reno, NV	187,300	117	KAME-TV (21), KOLV-TV (8), KREN-TV (27), KRNV (4), KTVN (2)
Amarillo, TX	185,100	118	KAMR-TV (4), KCIT (14), KFDA-TV (10), KVII-TV (12), KVII-TV (7), KVIV-TV (8)
Columbus, GA	184,700	119	WLTZ (38), WRBL (3), WSWB (66), WTVN (9), WXTX (54)
Monroe, LA-El Dorado, AR	183,200	120	KARD (14), KMCT-TV (39), KNOE-TV (8), KTVE (10)
Eugene, OR	182,400	121	KCBY-TV (11), KEZI (9), KMTR-TV (16), KPIC (4), KVAL-TV (13)
Corpus Christi, TX	174,000	122	KIII (3), KORO (28), KRIS-TV (6), KZTV (10)

TELEVISION DIGEST With Consumer Electronics

Late-breaking news and exclusives in broadcasting, cable, pay TV, consumer electronics and related industries *along with* industry surveys and statistics not available anywhere else.

For information, call (202) 872-9200.

Market	Arbitron ADI TV Households	Rank	Market Area Commercial TV Stations
Macon, GA	174,000	122	WGXA (24), WMAZ-TV (13), WMG (41)
Tyler-Longview, TX	170,600	124	KETK-TV (56), KLMG-TV (51), KLT (7), KTRE-TV (9)
Duluth, MN-Superior, WI	170,200	125	KBJR-TV (6), KDHL-TV (3), WDIO-TV (10), WIRT (13)
Yakima, WA	169,300	126	KAPP (35), KEPR-TV (19), KIMA-TV (29), KLEW-TV (3), KNDO (23), KNDU (25), KVEW (42)
La Crosse-Eau Claire, WI	165,700	127	WEAU-TV (13), WKBT (8), WLAX (25), WQOW-TV (18), WXOW-TV (19)
Beaumont-Port Arthur, TX	164,500	128	KBMT (12), KFDM-TV (6), KJAC-TV (4)
Columbus-Tupelo, MS	164,400	129	WCBI-TV (4), WTVA (9), WVSB-TV (27)
Wausau-Rhineland, WI	163,000	130	WAOW-TV (9), WJFW-TV (12), WSAW-TV (7)
Traverse City-Cadillac, MI	162,100	131	WGKI (33), WGTQ (8), WGTU (29), WPBN-TV (7), WTOM-TV (4), WWT (9), WWUP-TV (10)
Wichita Falls, TX-Lawton, OK	161,900	132	KAUZ-TV (6), KFDX-TV (3), KJTL (18), KSWO-TV (7)
Terre Haute, IN	161,800	133	WBAK-TV (38), WTHI-TV (10), WTWO (2)
Binghamton, NY	158,600	134	WBNG-TV (12), WICZ-TV (40), WMGC-TV (34)
Boise, ID	156,700	135	KBCI-TV (2), KIVI (6), KTRV (12), KTVB (7)
Rockford, IL	156,300	136	WIFR-TV (23), WQRF-TV (39), WREX-TV (13), WTV (17)
Wheeling, WV-Steubenville, OH	156,100	137	WTOV-TV (9), WTRF-TV (7)
Sioux City, IA	155,800	138	KCAU-TV (9), KMEG (14), KTIV (4)
Erie, PA	154,000	139	WETG (66), WICU-TV (12), WJET-TV (24), WSEE-TV (35)
Florence, SC	153,800	140	WBTW (13), WGSE (43), WPDE-TV (15)
Chico-Redding, CA	153,100	141	KCPM (24), KHSL-TV (12), KRCR-TV (7)
Bakersfield, CA	152,100	142	KBAK-TV (29), KDOB-TV (45), KERO-TV (23), KGET (17)
Topeka, KS	151,300	143	KSNT (27), KTKA-TV (49), WIBW-TV (13)
Bluefield-Beckley-Oak Hill, WV	150,200	144	WOAY-TV (4), WVVA (6)
Minot-Bismarck-Dickinson, ND—Glendive, MT	144,600	145	KBMY (17), KFYP-TV (5), KMCY (14), KMOT (10), KQCD-TV (7), KUMV-TV (8), KXGN-TV (5), KXMA-TV (2), KXMB-TV (12), KXMC-TV (13), KXMD-TV (11)
Odessa-Midland, TX	143,300	146	KMID-TV (2), KMLM (42), KOSA-TV (7), KPEJ (24), KTPX (9), KWAB-TV (4)
Wilmington, NC	143,300	146	WECT (6), WJKA (26), WWAY (3)
Joplin, MO-Pittsburg, KS	143,000	148	KFAA (51), KOAM-TV (7), KODE-TV (12), KSNF (16)
Rochester, MN-Mason City, IA-Austin, MN	142,000	149	KAAL (6), KIMT (3), KTTC (10)
Lubbock, TX	137,500	150	KAMC (28), KCBD-TV (11), KJTV (34), KLBK-TV (13)
Albany, GA	137,200	151	WALB-TV (10), WFXL (31), WSSJ-TV (55), WVGA (44)
Medford, OR	133,500	152	KDKF (31), KDRV (12), KOBI (5), KOTI (2), KTVL (10)
Columbia-Jefferson City, MO	133,400	153	KMIZ (17), KNLJ (25), KOMU-TV (8), KRGC (13)
Quincy, IL-Hannibal, MO	121,200	154	KHQA-TV (7), WGEM-TV (10), WTJR (16)
Bangor, ME	116,300	155	WABI-TV (5), WLZ-TV (2), WVII-TV (7)
Abilene-Sweetwater, TX	115,800	156	KRBC-TV (9), KTAB-TV (32), KTXS-TV (12)
Clarksburg-Weston, WV	111,500	157	WBOY-TV (12), WDTV (5), WLYJ (46)
Dothan, AL	104,500	158	WDHN (18), WTVY (4)
Utica, NY	103,600	159	WFXV (33), WKT (2), WUTR (20)
Idaho Falls-Pocatello, ID	101,600	160	KIDK (3), KIFI-TV (8), KPVI (6)
Salisbury, MD	93,400	161	WBOC-TV (16), WMDT (47)
Laurel-Hattiesburg, MS	91,000	162	WDAM-TV (7), WHLT (22)
Alexandria, LA	88,200	163	KALB-TV (5), KLAX-TV (31)
Gainesville, FL	87,700	164	WCJB (20), WOGX (51)
Rapid City, SD	86,400	165	KCLO-TV (15), KEVN-TV (7), KHSD-TV (11), KIVV-TV (5), KOTA-TV (3), KSGW-TV (12)
Billings-Hardin, MT	85,000	166	KOUS-TV (4), KTVQ (2), KULR-TV (8), KYUS-TV (3)
Elmira, NY	84,100	167	WENY-TV (36), WETM-TV (18)
Greenwood-Greenville, MS	82,200	168	WABG-TV (6), WXVT (15)
Panama City, FL	82,000	169	WJHG-TV (7), WMBB (13), WPGX (28)
Watertown-Carthage, NY	81,900	170	WWNY-TV (7), WWTI (50)
Missoula, MT	79,200	171	KCFW-TV (9), KECI-TV (13), KPAX-TV (8)
Lake Charles, LA	75,800	172	KPLC-TV (7), KVHP (29)
Ardmore-Ada, OK	73,800	173	KTEN (10), KXII (12)
Jonesboro, AR	73,100	174	KAIT-TV (8)
Palm Springs, CA	67,900	175	KESQ-TV (42), KMIR-TV (36)
Meridian, MS	67,300	176	WLBM-TV (30), WTOK-TV (11), WTZH (24)
Biloxi-Gulfport-Pascagoula, MS	66,700	177	WLTX-TV (13), WXXV-TV (25)
El Centro, CA-Yuma, AZ	65,200	178	KECY-TV (9), KYEL-TV (13), KYMA (11), XHBC-TV (3)
Great Falls, MT	64,800	179	KFBB-TV (5), KRTV (3), KTGF (16)
Grand Junction-Durango, CO	64,700	180	KJCT-TV (8), KREX-TV (5), KREY-TV (10), KREZ-TV (6)
Jackson, TN	58,800	181	WBBJ-TV (7), WMTU (16)
Marquette, MI	55,300	182	WLUC-TV (6)
Tuscaloosa, AL	54,900	183	WCFT-TV (33), WDBB (17)
Eureka, CA	52,100	184	KAEP (23), KIEM-TV (3), KVIQ-TV (6)
Butte, MT	48,600	185	KCTZ (7), KTVM (6), KXLF-TV (4)
San Angelo, TX	48,200	186	KACB-TV (3), KIDY (6), KLST (8)

Television Market Rankings

Market	Arbitron ADI TV Households	Rank	Market Area Commercial TV Stations
St. Joseph, MO	47,500	187	KQTV (2), KTAJ (16)
Anniston, AL	45,400	188	WJSU-TV (40)
Cheyenne, WY-Scottsbluff, NE-Sterling, CO	44,400	189	KOUH-TV (4), KGWN-TV (5), KKTU (33), KSTF (10), KTVS (3)
Bowling Green, KY	44,200	190	WBKO (13)
Lafayette, IN	43,300	191	WLFJ-TV (18)
Hagerstown, MD	42,100	192	WHAG-TV (25), WJAL (68)
Casper-Riverton, WY	42,000	193	KGWC-TV (14), KGWL-TV (5), KGWR-TV (13), KTWO-TV (2)
Lima, OH	41,200	194	WLIO (35), WTLW (44)
Charlottesville, VA	40,900	195	WVIR-TV (29)
Parkersburg, WV	36,200	196	WTAP-TV (15)
Laredo, TX	36,100	197	KGNS-TV (8), KLOO-TV (27), KVTU (13), XEFE-TV (2)
Harrisonburg, VA	35,900	198	WHSV-TV (3)
Zanesville, OH	32,000	199	WHIZ-TV (18)
Twin Falls, ID	30,000	200	KKVI (35), KMVT (11)
Presque Isle, ME	29,300	201	WAGM-TV (8)
Flagstaff, AZ	28,700	202	KNAZ-TV (2)
Ottumwa, IA-Kirksville, MO	28,600	203	KOIA-TV (15), KTVO (3)
Bend, OR	26,300	204	KTVZ (21)
Victoria, TX	26,100	205	KAVU-TV (25), KVCT (19)
Mankato, MN	23,100	206	KEYC-TV (12)
Helena, MT	19,400	207	KTVH (12)
North Platte, NE	18,000	208	KNOP-TV (2)
Alpena, MI	15,500	209	WBKB-TV (11)

Alphabetical List of TV Markets—Arbitron 1990

Arbitron ADI TV Households Ranking

Market	Rank	Market	Rank	Market	Rank	Market	Rank
Abilene-Sweetwater, TX	156	Des Moines, IA	66	Laurel-Hattiesburg, MS	162	Rochester, MN-Mason City, IA-	
Albany, GA	151	Detroit, MI	8	Lexington, KY	70	Austin, MN	149
Albany-Schenectady-Troy, NY	53	Dothan, AL	158	Lima, OH	194	Rochester, NY	72
Albuquerque, NM	51	Duluth, MN-Superior, WI	125	Lincoln-Hastings-Kearney, NE	95	Rockford, IL	136
Alexandria, LA	163	El Centro, CA-Yuma, AZ	178	Little Rock, AR	57	Sacramento-Stockton, CA	21
Alpena, MI	209	El Paso, TX	104	Los Angeles, CA	2	St. Joseph, MO	187
Amarillo, TX	118	Elmira, NY	167	Louisville, KY	46	St. Louis, MO	18
Anniston, AL	188	Erie, PA	139	Lubbock, TX	150	Salinas-Monterey, CA	109
Ardmore-Ada, OK	173	Eugene, OR	121	Macon, GA	122	Salisbury, MD	161
Atlanta, GA	12	Eureka, CA	184	Madison, WI	90	Salt Lake City, UT	41
Augusta, GA	110	Evansville, IN	93	Mankato, MN	206	San Angelo, TX	186
Austin, TX	71	Fargo, ND	108	Marquette, MI	182	San Antonio, TX	43
Bakersfield, CA	142	Flagstaff, AZ	202	McAllen-Brownsville, TX	113	San Diego, CA	24
Baltimore, MD	22	Flint-Saginaw-Bay City, MI	59	Medford, OR	152	San Francisco, CA	5
Bangor, ME	155	Florence, SC	140	Memphis, TN	39	Santa Barbara-Santa Maria-	
Baton Rouge, LA	94	Fort Myers-Naples, FL	96	Meridian, MS	176	San Luis Obispo, CA	112
Beaumont-Port Arthur, TX	128	Fort Smith, AR	115	Miami, FL	16	Savannah, GA	102
Bend, OR	204	Fort Wayne, IN	101	Milwaukee, WI	28	Seattle-Tacoma, WA	15
Billings-Hardin, MT	166	Fresno-Visalia, CA	62	Minneapolis-St. Paul, MN	13	Shreveport, LA-Texarkana, TX	65
Biloxi-Gulfport-Pascagoula, MS	177	Gainesville, FL	164	Minot-Bismarck-Dickinson, ND-		Sioux City, IA	138
Binghamton, NY	134	Grand Junction-Durango, CO	180	Glendive, MT	145	Sioux Falls-Mitchell, SD	100
Birmingham, AL	47	Grand Rapids-Kalamazoo-		Missoula, MT	171	South Bend-Elkhart, IN	85
Bluefield-Beckley-Oak Hill, WV	144	Battle Creek, MI	37	Mobile, AL-Pensacola, FL	55	Spokane, WA	77
Boise, ID	135	Great Falls, MT	179	Monroe, LA-El Dorado, AR	120	Springfield, MA	98
Boston, MA	6	Green Bay-Appleton, WI	67	Montgomery-Selma, AL	107	Springfield, MO	83
Bowling Green, KY	190	Greensboro-Winston Salem-		Nashville, TN	32	Springfield-Decatur-Champaign, IL	75
Bristol, VA-Kingsport-		High Point, NC	49	New Orleans, LA	36	Syracuse, NY	68
Johnson City, TN	87	Greenville-New Bern-Washington, NC	105	New York, NY	1	Tallahassee, FL-Thomasville, GA	116
Buffalo, NY	38	Greenville-Spartanburg, SC-		Norfolk-Portsmouth-Newport News-		Tampa-St. Petersburg, FL	14
Burlington, VT-Plattsburgh, NY	92	Asheville, NC	35	Hampton, VA	42	Terre Haute, IN	133
Butte, MT	185	Greenwood-Greenville, MS	168	North Platte, NE	208	Toledo, OH	63
Casper-Riverton, WY	193	Hagerstown, MD	192	Odessa-Midland, TX	146	Topeka, KS	143
Cedar Rapids-Waterloo-Dubuque, IA	81	Harrisburg-York-Lancaster-		Oklahoma City, OK	40	Traverse City-Cadillac, MI	131
Charleston, SC	106	Lebanon, PA	45	Omaha, NE	73	Tucson, AZ	79
Charleston-Huntington, WV	48	Harrisonburg, VA	198	Orlando-Daytona Beach-		Tulsa, OK	58
Charlotte, NC	31	Hartford-New Haven, CT	23	Melbourne, FL	25	Tuscaloosa, AL	183
Charlottesville, VA	195	Helena, MT	207	Ottumwa, IA-Kirksville, MO	203	Twin Falls, ID	200
Chattanooga, TN	84	Houston, TX	10	Paducah, KY-Cape Girardeau, MO-		Tyler-Longview, TX	124
Cheyenne, WY-Scottsbluff, NE-		Huntsville-Decatur-Florence, AL	80	Harrisburg-Marion, IL	76	Utica, NY	159
Sterling, CO	189	Idaho Falls-Pocatello, ID	160	Palm Springs, CA	175	Victoria, TX	205
Chicago, IL	3	Indianapolis, IN	26	Panama City, FL	169	Waco-Temple, TX	97
Chico-Redding, CA	141	Jackson, MS	86	Parkersburg, WV	196	Washington, DC	9
Cincinnati, OH	30	Jackson, TN	181	Peoria-Bloomington, IL	111	Watertown-Carthage, NY	170
Clarksburg-Weston, WV	157	Jacksonville, FL	56	Philadelphia, PA	4	Wausau-Rhineland, WI	130
Cleveland, OH	11	Johnstown-Altoona, PA	88	Phoenix, AZ	20	West Palm Beach-Fort Pierce-	
Colorado Springs-Pueblo, CO	99	Jonesboro, AR	174	Pittsburgh, PA	17	Vero Beach, FL	50
Columbia, SC	82	Joplin, MO-Pittsburg, KS	148	Portland, OR	27	Wheeling, WV-Steubenville, OH	137
Columbia-Jefferson City, MO	153	Kansas City, MO	29	Portland-Poland Spring, ME	74	Wichita Falls, TX-Lawton, OK	132
Columbus, GA	119	Knoxville, TN	64	Presque Isle, ME	201	Wichita-Hutchinson, KS	61
Columbus, OH	34	La Crosse-Eau Claire, WI	127	Providence, RI-New Bedford, MA	44	Wilkes Barre-Scranton, PA	54
Columbus-Tupelo, MS	129	Lafayette, IN	191	Quincy, IL-Hannibal, MO	154	Wilmington, NC	146
Corpus Christi, TX	122	Lafayette, LA	114	Raleigh-Durham, NC	33	Yakima, WA	126
Dallas-Fort Worth, TX	7	Lake Charles, LA	172	Rapid City, SD	165	Youngstown, OH	89
Davenport, IA-Rock Island-Moline, IL	78	Lansing, MI	103	Reno, NV	117	Zanesville, OH	199
Dayton, OH	52	Laredo, TX	197	Richmond, VA	60		
Denver, CO	19	Las Vegas, NV	91	Roanoke-Lynchburg, VA	69		

COMMUNICATIONS DAILY

The *daily* executive information service of telecommunications.

For information, call (202) 872-9200.

†WFSU-TV Tallahassee, FL (11)	WHIO-TV Dayton, OH (7)	WITN-TV Washington, NC (7)	WKOI Richmond, IN (43)
WFTS Tampa, FL (28)	†WHIQ Huntsville, AL (25)	†WITV Charleston, SC (7)	†WKON Owenton, KY (52)
WFTV Orlando, FL (9)	WHIZ-TV Zanesville, OH (18)	WIVB-TV Buffalo, NY (4)	†WKOP-TV Knoxville, TN (15)
WFTX Cape Coral, FL (36)	WHKE Kenosha, WI (55)	WIXT Syracuse, NY (9)	WKOW-TV Madison, WI (27)
WFTY Washington, DC (50)	WHKY-TV Hickory, NC (14)		†WKPC-TV Louisville, KY (15)
†WFUM Flint, MI (28)	†WHLA-TV La Crosse, WI (31)		†WKPD Paducah, KY (29)
†WFWA Fort Wayne, IN (39)	WHLL Worcester, MA (27)		†WKPI Pikeville, KY (22)
WFXB Rocky Mount, NC (47)	WHLT Hattiesburg, MS (22)	WJAC-TV Johnstown, PA (6)	WKPTV Kingsport, TN (19)
*WFXG Augusta, GA (54)	WHMB-TV Indianapolis, IN (40)	*WJAE Jacksonville, NC (35)	WKPV Ponce, PR (20)
WFXI Morehead City, NC (8)	†WHMC Conway, SC (23)	WJAL Hagerstown, MD (68)	WKRC-TV Cincinnati, OH (12)
WFXL Albany, GA (31)	WHME-TV South Bend, IN (46)	WJAR Providence, RI (10)	WKRG-TV Mobile, AL (5)
WFXT Boston, MA (25)	†WHMM Washington, DC (32)	WJBF Augusta, GA (6)	WKRN-TV Nashville, TN (2)
WFXV Utica, NY (33)	WHNS Asheville, NC (21)	WJBC-TV Detroit, MI (2)	*WKRP-TV Charleston, WV (29)
†WFYI Indianapolis, IN (20)	WHNT-TV Huntsville, AL (19)	WJCB Norfolk, VA (49)	†WKSO-TV Somerset, KY (29)
	WHO-TV Des Moines, IA (13)	WJCL Savannah, GA (22)	WKTV Utica, NY (2)
	WHOA-TV Montgomery, AL (32)	†WJCT Jacksonville, FL (7)	WKXT-TV Knoxville, TN (8)
	WHOI Peoria, IL (19)	WJET-TV Erie, PA (24)	WKYC-TV Cleveland, OH (3)
WGAL-TV Lancaster, PA (8)	WHP-TV Harrisburg, PA (21)	WJFB Lebanon, TN (66)	WKYT-TV Lexington, KY (27)
WGBA Green Bay, WI (26)	*WHPI Ashland, KY (50)	WJFB Lebanon, TN (66)	†WKYU-TV Bowling Green, KY (24)
†WGBH-TV Boston, MA (2)	*WHRC Norwell, MA (46)	WJFW-TV Rhinelander, WI (12)	†WKZT-TV Elizabethtown, KY (23)
WGBO-TV Joliet, IL (66)	†WHRM-TV Wausau, WI (20)	WJHG-TV Panama City, FL (7)	
WGBS-TV Philadelphia, PA (57)	†WHRO-TV Hampton, VA (15)	WJHL-TV Johnson City, TN (11)	
†WGBX-TV Boston, MA (44)	WHSE New York, NY	WJJA Racine, WI (49)	
†WGBY-TV Springfield, MA (57)		WJKA Wilmington, NC (26)	
WGCB-TV Red Lion, PA (49)		WJKS Jacksonville, FL (17)	
WGEN-TV Quincy, IL (10)	*WHSG Monroe, GA (63)	WJLA-TV Washington, DC (7)	†WLAE-TV New Orleans, LA (32)
*WGFJ High Springs, FL (53)	WHSB Marlborough, MA (66)	WJMN-TV Escanaba, MI (3)	*WLAJ Lansing, MI (53)
WGGB-TV Springfield, MA (40)	WHSI Smithtown, NY (67)	*WJMY Marquette, MI (19)	WLAX La Crosse, WI (30)
WGGN-TV Sandusky, OH (52)	WHSJ East St. Louis, IL (46)	*WJNW Janesville, WI (57)	WLBM-TV Meridian, MS (25)
WGGT-TV Greenville, SC (16)	WHSP Vineland, NJ (65)	†WJPM-TV Florence, SC (33)	WLBT-TV Jackson, MS (3)
WGGT Greensboro, NC (48)	WHSV-TV Harrisonburg, VA (3)	WJPR Lynchburg, VA (21)	WLBY-TV Bangor, ME (2)
WGHP-TV High Point, NC (8)	WHSW Baltimore, MD (24)	WJRT-TV Flint, MI (12)	*WLCB-TV Leesburg, FL (45)
†WGIQ Louisville, AL (43)	*WHTA Calumet, MI (5)	†WJSP-TV Columbus, GA (28)	WLCN Madisonville, KY (19)
WGKI Cadillac, MI (33)	†WHTJ Charlottesville, VA (41)	WJSU-TV Anniston, AL (40)	†WLED-TV Littleton, NH (49)
WGME-TV Portland, ME (13)	WHTM-TV Harrisburg, PA (27)	WJTC Pensacola, FL (44)	†WLEF-TV Park Falls, WI (36)
WGN-TV Chicago, IL (9)	WHTN Murfreesboro, TN (39)	WJTV Jackson, MS (12)	WLEX-TV Lexington, KY (18)
WGN New Orleans, LA (26)	*WHTV Jackson, MI (18)	WJW-TV Cleveland, OH (8)	*WLFJ Bluefield, WV (40)
WGNX Portsmouth, VA (27)	†WHWC-TV Menomonee, WI (28)	†WJWJ-TV Beaufort, SC (16)	*WLFM Grundy, VA (68)
WGNX Atlanta, GA (46)	†WHYY-TV Wilmington, DE (12)	WJWN-TV San Sebastian, PR (38)	WLFJ-TV Lafayette, IN (18)
WGOT Merrimack, NH (60)		WJXT Jacksonville, FL (4)	WLFJ-TV Raleigh, NC (22)
WGPR-TV Detroit, MI (62)		*WJYS Hammond, IN (62)	WLIG Riverhead, NY (55)
†WGPT Oakland, MD (36)		WJZ-TV Baltimore, MD (13)	WLIJ Lima, OH (35)
WGRB Campbellsville, KY (34)		WJZY Belmont, NC (46)	†WLIW Garden City, NY (21)
WGRZ-TV Buffalo, NY (2)	WIBW-TV Topeka, KS (13)		WLJC-TV Beattyville, KY (65)
WGSE Myrtle Beach, SC (43)	WICD Champaign, IL (15)	WKAQ-TV San Juan, PR (2)	†WLJT-TV Lexington, TN (11)
†WGTB-TV Toledo, OH (30)	WICS Springfield, IL (20)	†WKAR-TV East Lansing, MI (23)	WLKY-TV Louisville, KY (32)
*WGTJ Greenville, NC (38)	WICU-TV Erie, PA (12)	†WKAS Ashland, KY (25)	WLLA Kalamazoo, MI (64)
WGTO Sault Ste. Marie, MI (8)	WICZ-TV Binghamton, NY (40)	*WKAY Kannapolis, NC (64)	WLMT Memphis, TN (30)
WGTU Traverse City, MI (29)	*WIDP Guayama, PR (46)	WKBD-TV Detroit, MI (50)	WLNE Providence, RI
†WGTV Athens, GA (8)	*WIEC Ponce, PR (48)	WKBN-TV Youngstown, OH (27)	New Bedford, MA (6)
*WGTW Burlington, NJ (48)	WIFR-TV Freeport, IL (23)	WKBS-TV Altoona, PA (47)	WLNS-TV Lansing, MI (6)
†WGVK Kalamazoo, MI (52)	WIIB Bloomington, IN (63)	WKBT La Crosse, WI (8)	WLOS Asheville, NC (13)
†WGVU-TV Grand Rapids, MI (35)	*WIIM-TV Iron Mountain, MI (8)	WKBW-TV Buffalo, NY (7)	WLOX-TV Biloxi, MS (13)
WGXA Macon, GA (24)	†WIIQ Demopolis, AL (41)	WKCF Clermont, FL (68)	†WLPB-TV Baton Rouge, LA (27)
	*WILF Williamsport, PA (53)	WKCH-TV Knoxville, TN (43)	†WLRN-TV Miami, FL (17)
	†WILL-TV Champaign-Urbana, IL (12)	*†WKEB Islamorada, FL (9)	WLS-TV Chicago, IL (7)
	WILX-TV Lansing, MI (10)	WKEF Dayton, OH (22)	WLTV Miami, FL (23)
	WINK-TV Fort Myers, FL (11)	WKFT Fayetteville, NC (40)	WLTX Columbia, SC (19)
†WHA-TV Madison, WI (21)	WINM Angola, IN (63)	†WKGB-TV Bowling Green, KY (53)	WLUC-TV Marquette, MI (6)
WHAG-TV Hagerstown, MD (25)	WINT-TV Crossville, TN (20)	†WKHA Hazard, KY (35)	WLUX-TV Green Bay, WI (11)
WHAI-TV Bridgeport, CT (43)	†WIPB Muncie, IN (49)	WKJG-TV Fort Wayne, IN (33)	WLVJ-TV Cambridge, MA (56)
WHAS-TV Louisville, KY (11)	†WIPM-TV Mayaguez, PR (3)	*WKKTV Hopkinsville, KY (51)	†WLVJ-TV Allentown, PA (39)
WHBF-TV Rock Island, IL (4)	†WIPR-TV San Juan, PR (6)	†WKLE Lexington, KY (46)	WLWT Cincinnati, OH (5)
*WHBI Lake Worth, FL (67)	*WIRS Yauco, PR (42)	†WKMA Madisonville, KY (35)	WLXI-TV Greensboro, NC (61)
WHBO-TV Memphis, TN (13)	WIRT Hibbing, MN (13)	†WKMJ Louisville, KY (68)	WLYH-TV Lancaster, PA (15)
WHBR Pensacola, FL (33)	WIS-TV Columbia, SC (10)	†WKMR Morehead, KY (38)	WLYJ Clarksburg, WV (46)
WHCT-TV Hartford, CT (18)	WISC-TV Madison, WI (3)	†WKMU Murray, KY (21)	
WHDH-TV Boston, MA (7)	WISH-TV Indianapolis, IN (8)	†WKNO-TV Memphis, TN (10)	
WHED-TV Rochester, NY (10)	WISN-TV Milwaukee, WI (12)	†WKOH Owensboro, KY (31)	
†WHED-TV Hanover, NH (15)	†WITF-TV Harrisburg, PA (33)		†WMAV-TV Mississippi State, MS (2)
WHFT Miami, FL (45)	WITI-TV Milwaukee, WI (6)		†WMAE-TV Booneville, MS (12)

Call Letters

†WMAH-TV	Biloxi, MS (19)	WNYB-TV	Buffalo, NY (49)	WRC-TV	Washington, DC (4)	WTIN	Ponce, PR (14)
†WMAO-TV	Greenwood, MS (23)	†WNYC-TV	New York, NY (31)	WRCB-TV	Chattanooga, TN (3)	†WTIU	Bloomington, IN (30)
WMAQ-TV	Chicago, IL (5)	†WNYE-TV	New York, NY (25)	WRDQ-TV	Augusta, GA (12)	WTJA	Jamestown, NY (26)
WMAK-TV	Baltimore, MD (2)	WNYT	Albany, NY (13)	WREG-TV	Memphis, TN (3)	WTJC	Springfield, OH (26)
†WMAU-TV	Bude, MS (17)	WNYW	New York, NY (5)	†WRES	Cocoa, FL (18)	WTJP	Gadsden, AL (60)
†WMAV-TV	Oxford, MS (18)			†WRET-TV	Spartanburg, SC (49)	WTJR	Quincy, IL (16)
†WMAW-TV	Meridian, MS (14)			WREX-TV	Rockford, IL (13)	†WTJX-TV	Charlotte Amalie, VI (12)
WMAZ-TV	Macon, GA (13)	WOAC	Canton, OH (67)	WRGB	Schenectady, NY (6)	WTKK	Manassas, VA (66)
WMBB	Panama City, FL (13)	WOAY-TV	Oak Hill, WV (4)	WRGT-TV	Dayton, OH (45)	WTKR-TV	Norfolk, VA (3)
WMBD-TV	Peoria, IL (31)	WOCD	Amsterdam, NY (55)	WRIC-TV	Petersburg, VA (8)	WTLH	Bainbridge, GA (49)
WMC-TV	Memphis, TN (5)	WOFL	Orlando, FL (35)	†WRJA-TV	Sumter, SC (27)	WTLJ	Muskegon, MI (54)
WMCB	Marion, IN (23)	WOGX	Ocala, FL (51)	*WRJM-TV	Troy, AL (67)	*WTLI	Live Oak, FL (57)
WMCFTV	Montgomery, AL (45)	WOIO	Shaker Heights, OH (19)	*WRKJ	Dothan, AL (60)	WTLV	Jacksonville, FL (12)
WMDT	Salisbury, MD (47)	WOI-TV	Ames, IA (5)	WRLH-TV	Richmond, VA (35)	WTLW	Lima, OH (44)
†WMEA-TV	Biddeford, ME (26)	WOKR	Rochester, NY (13)	†WRLK-TV	Columbia, SC (35)	WTMJ-TV	Milwaukee, WI (4)
†WMEB-TV	Orono, ME (12)	WOLE-TV	Aguailla, PR (12)	WROC-TV	Rochester, NY (8)	WTMV	Lakeland, FL (32)
†WMEC	Macomb, IL (22)	WOLF-TV	Scranton, PA (38)	*WROZ	Owensboro, KY (61)	*WTMW	Arlington, VA (14)
†WMEF-TV	Calais, ME (13)	WOLO-TV	Columbia, SC (25)	WRSP-TV	Springfield, IL (55)	WTNH-TV	New Haven, CT (8)
*WMEI	Arecibo, PR (60)	WORA-TV	Mayaguez, PR (5)	WRTV	Indianapolis, IN (6)	WTOC-TV	Savannah, GA (11)
†WMEM-TV	Presque Isle, ME (10)	*WOST-TV	Block Island, RI (69)	*WRUA	Fajardo, PR (34)	WTOG	St. Petersburg, FL (44)
†WMFE-TV	Orlando, FL (24)	†WOSU-TV	Columbus, OH (34)	WRWR-TV	San Juan, PR (30)	WTOK-TV	Meridian, MS (11)
WMFP	Lawrence, MA (62)	WOTV	Grand Rapids, MI (8)	*WRXY-TV	Tice, FL (49)	WTLV	Toledo, OH (11)
WMGC-TV	Binghamton, NY (34)	†WOUB-TV	Athens, OH (20)			WTOM-TV	Cheboygan, MI (4)
WMGM-TV	Wildwood, NJ (40)	†WOUC-TV	Cambridge, OH (44)			WTOV-TV	Steubenville, OH (9)
WMGT	Macon, GA (41)	WOWK-TV	Huntington, WV (13)	WSAV-TV	Savannah, GA (3)	WTRA	Mayaguez, PR (16)
†WMHT	Schenectady, NY (17)	WOWL-TV	Florence, AL (15)	WSAW-TV	Wausau, WI (7)	WTRF-TV	Wheeling, WV (7)
†WMHX	Albany-Schenectady, NY (45)	WOWT	Omaha, NE (6)	WSAZ-TV	Huntington, WV (3)	WTRT	Florence, AL (26)
†WMPB	Baltimore, MD (67)			WSB-TV	Atlanta, GA (2)	WTSF	Ashland, KY (61)
WMPN-TV	Jackson, MS (29)	WPAN	Fort Walton Beach, FL (53)	†WSBE-TV	Providence, RI (36)	WTSP-TV	Tampa-St. Petersburg, FL (10)
†WMPY	Annapolis, MD (22)	†WPBA	Atlanta, GA (30)	WSBK-TV	Boston, MA (38)	*WTTA	St. Petersburg, FL (38)
WMPV-TV	Mobile, AL (21)	WPBN-TV	Traverse City, MI (7)	†WSTN-TV	Norton, VA (47)	WTTE	Columbus, OH (28)
WMSN-TV	Madison, WI (47)	WPBF	Tequesta, FL (25)	WSBT-TV	South Bend, IN (22)	WTTG	Washington, DC (5)
†WMSY-TV	Marion, VA (52)	†WPBO-TV	Portsmouth, OH (42)	WSCO	Suring, WI (14)	WTTK	Kokomo, IN (29)
†WMTJ	Fajardo, PR (40)	†WPBT	Miami, FL (2)	WSCV	Fort Lauderdale, FL (51)	WTTQ	Birmingham, AL (21)
WMTT	Cookeville, TN (28)	†WPBY-TV	Huntington, WV (33)	†WSEC	Jacksonville, IL (14)	WTTV	Bloomington, IN (4)
WMTU	Jackson, TN (16)	WPCB-TV	Greensburg, PA (40)	WSEE-TV	Erie, PA (35)	†WTTW	Chicago, IL (11)
WMTV	Madison, WI (15)	WPDE-TV	Florence, SC (15)	WSET-TV	Lynchburg, VA (13)	WTVB	Tupelo, MS (9)
WMTW-TV	Poland Spring, ME (8)	WPEC	West Palm Beach, FL (12)	WSFA	Montgomery, AL (12)	WTVG	Chattanooga, TN (9)
WMUR-TV	Manchester, NH (9)	*WPGD	Hendersonville, TN (50)	WSFJ	Newark, OH (52)	WTVD	Durham, NC (11)
†WMVS	Milwaukee, WI (10)	WPGH-TV	Pittsburgh, PA (53)	†WSPF-TV	Fort Myers, FL (30)	WTVL	Reading, PA (51)
†WMVT	Milwaukee, WI (36)	WPGX	Panama City, FL (28)	WSIL-TV	Harrisburg, IL (3)	WTVF	Nashville, TN (5)
		WPHL-TV	Philadelphia, PA (17)	†WSIU-TV	Carbondale, IL (8)	WTVG	Toledo, OH (13)
		WPIX	New York, NY (11)	WSPJ-TV	Sneedville, TN (2)	WTVH	Syracuse, NY (5)
*WNAB	Nashville, TN (58)	WPLG	Miami, FL (10)	WSJN-TV	San Juan, PR (24)	†WTVI	Charlotte, NC (42)
WNAC-TV	Providence, RI (64)	*WPMC	Jellicott, TN (54)	WSJU	San Juan, PR (18)	WTVJ	Miami, FL (4)
WNAL-TV	Gadsden, AL (44)	WPMI	Mobile, AL (15)	†WSKG	Binghamton, NY (46)	WTVM	Columbus, GA (9)
WNBC-TV	New York, NY (4)	WPMT	York, PA (43)	WLSL-TV	Roanoke, VA (10)	WTVQ	Rockford, IL (17)
WNCT-TV	Greenville, NC (9)	†WPNE	Green Bay, WI (38)	WSMH	Flint, MI (66)	†WTVR	Peoria, IL (47)
WNDS	Derry, NH (50)	*†WPPB-TV	Boca Raton, FL (63)	WSMV	Nashville, TN (4)	WTVQ-TV	Lexington, KY (36)
WNDU-TV	South Bend, IN (16)	WPRI-TV	Providence, RI (12)	WSNR-TV	Syracuse, NY (43)	WTVR-TV	Richmond, VA (6)
†WNEF-TV	Buffalo, NY (17)	WPRV-TV	Fajardo, PR (13)	WSNS-TV	Chicago, IL (44)	†WTVS	Detroit, MI (56)
WNEG-TV	Toccoa, GA (32)	WPSD-TV	Paducah, KY (6)	WSOC-TV	Charlotte, NC (9)	WTVT	Tampa, FL (13)
†WNEH	Greenwood, SC (38)	†WPSX-TV	Clearfield, PA (3)	WSPA-TV	Spartanburg, SC (7)	*WTVU	New Haven, CT (59)
WNET-TV	Bay City, MI (5)	WPTA	Fort Wayne, IN (21)	†WSRE	Pensacola, FL (23)	WTVW	Evansville, IN (7)
†WNEO	Alliance, OH (45)	†WPTD	Dayton, OH (16)	WSTT-TV	Cordale, GA (55)	WTVX	Fort Pierce, FL (34)
WNEP-TV	Scranton, PA (16)	WPTF-TV	Durham, NC (28)	WSTE	Ponce, PR (7)	WTVY	Dothan, AL (4)
†WNEQ-TV	Buffalo, NY (23)	*WPTJ	Johnstown, PA (19)	WSTM-TV	Syracuse, NY (3)	WTVZ	Norfolk, VA (33)
†WNET	New York, NY-Newark, NJ (52)	†WPTO	Oxford, OH (14)	WSTR-TV	Cincinnati, OH (64)	WTWC	Tallahassee, FL (40)
WNFT	Jacksonville, FL (47)	WPTT-TV	Pittsburgh, PA (22)	WSUR-TV	Ponce, PR (9)	WTWO	Terre Haute, IN (2)
WNGM-TV	Athens, GA (34)	WPTV	Palm Beach, FL (5)	WSSI	Christiansted, VI (8)	WTWS	New London, CT (26)
*WNHT	Concord, NH (21)	WPTY-TV	Memphis, TN (24)	WSSV	Miami, FL (7)	WTFX-TV	Philadelphia, PA (29)
†WNIN	Evansville, IN (9)	WPTZ	Plattsburgh, NY (5)	*WSWB-TV	Scranton, PA (64)	WTLX-TV	Tallahassee, FL (27)
†WNIT-TV	South Bend, IN (34)	WPMI-TV	Philadelphia, PA (6)	†WSWP-TV	Grandview, WV (9)	WTXX	Waterbury, CT (20)
†WNJB	New Brunswick, NJ (58)	WPWR-TV	Gary, IN (50)	WSWS	Opelika, AL (66)	WTZA	Kingston, NY (62)
†WNJM	Montclair, NJ (50)	WPXI	Pittsburgh, PA (11)	WSYM-TV	Lansing, MI (47)	WTZH	Meridian, MS (24)
†WNJS	Camden, NJ (23)	WPXT	Portland, ME (51)	WSYT	Syracuse, NY (68)		
†WNJT	Trenton, NJ (52)			WSYX	Columbus, OH (6)		
WNJU	New York, NY-Newark, NJ (47)	WQAD-TV	Moline, IL (8)			WUAB	Lorain, OH (43)
WNJX-TV	Mayaguez, PR (22)	†WQEC	Quincy, IL (27)	WTAE-TV	Pittsburgh, PA (4)	†WUCM-TV	University Center, MI (19)
†WNMU-TV	Marquette, MI (13)	†WQED	Pittsburgh, PA (13)	WTAJ-TV	Altoona, PA (10)	†WUCF-TV	Bad Axe, MI (35)
WNNE-TV	Hartford, VT (31)	†WQEX	Pittsburgh, PA (16)	WTAP-TV	Parkersburg, WV (15)	†WUFT	Gainesville, FL (5)
WNOL-TV	New Orleans, LA (38)	*WQHS	Sumter, SC (63)	WTAFTV	Charleston, SC (24)	WUHF	Rochester, NY (31)
†WNPB-TV	Morgantown, WV (24)	WQHS	Cleveland, OH (61)	WTAU	Albany, GA (19)	WUHQ-TV	Battle Creek, MI (41)
†WNPE-TV	Watertown, NY (16)	†WQLN	Erie, PA (54)	†WTBS	Atlanta, GA (17)	†WUJA	Caguas, PR (58)
		WQOW-TV	Eau Claire, WI (18)	WTVB	Poughkeepsie, NY (54)	†WUNC-TV	Chapel Hill, NC (4)
		†WQPT-TV	Moline, IL (24)	†WTCE	Fort Pierce, FL (21)	†WUND-TV	Columbia, NC (2)
		*WQQB	Bowling Green, KY (40)	†WTCI	Chattanooga, TN (45)	†WUNF-TV	Asheville, NC (33)
†WNPI-TV	Norwood, NY (18)	WQRF-TV	Rockford, IL (39)	WTCR	Marion, IL (27)	†WUNG-TV	Concord, NC (58)
*WNPL-TV	Naples, FL (46)	†WQTO	Ponce, PR (26)	WTEN	Albany, NY (10)	†WUNJ-TV	Wilmington, NC (39)
WNRW	Winston-Salem, NC (45)	WQTV	Boston, MA (68)	WTGI-TV	Wilmington, DE (61)	†WUNK-TV	Greenville, NC (25)
†WNSC-TV	Rock Hill, SC (30)			WTGL-TV	Cocoa, FL (52)	†WUNL-TV	Winston-Salem, NC (26)
†WNTV	Greenville, SC (29)	*WRAH-TV	Sturgeon Bay, WI (42)	WTGS	Hardeeville, SC (28)	†WUNM-TV	Jacksonville, NC (19)
WNUV-TV	Baltimore, MD (54)	WRAL-TV	Raleigh, NC (5)	WTHI-TV	Terre Haute, IN (10)	†WUNP-TV	Roanoke Rapids, NC (36)
†WNVC	Fairfax, VA (56)	WRBL	Columbus, GA (3)	WTHR	Indianapolis, IN (13)	WUPW	Toledo, OH (36)
†WNVT	Goldvein, VA (53)	*WRBW	Orlando, FL (65)	*WTHX-TV	Manitowoc, WI (16)	WUSA	Washington, DC (9)
WNWO-TV	Toledo, OH (24)			WTCI-TV	Hartford, CT (61)	†WUSF-TV	Tampa, FL (16)

Call Letters

†WUSI-TV Olney, IL (16)	WVTV Milwaukee, WI (18)	WWTW Cadillac, MI (9)	*WYDC Corning, NY (48)
WUTR Utica, NY (20)	WVUE New Orleans, LA (8)	WWUP-TV Sault Ste. Marie, MI (10)	*WYDD Blacksburg, VA (65)
WUTA Buffalo, NY (29)	†WVUT Vincennes, IN (22)		*WYDH Key West, FL (22)
*WUXA Portsmouth, OH (30)	WVVA Bluefield, WV (6)		*WYDI Fond du Lac, WI (68)
			*WYDL Union City, TN (41)
WVAH-TV Charleston, WV (11)	WWAC-TV Atlantic City, NJ (53)	†WXEL-TV West Palm Beach, FL (42)	*WYDM Batavia, NY (51)
†WVAN-TV Savannah, GA (9)	WWAT Chillicothe, OH (53)	†WXGA-TV Waycross, GA (8)	*†WYDN Worcester, MA (48)
*WVBT Virginia Beach, VA (43)	WWAY Wilmington, NC (3)	WXGZ-TV Appleton, WI (32)	*WYDO Greenville, NC (14)
WVCY-TV Milwaukee, WI (30)	WWBT Richmond, VA (12)	WXIA-TV Atlanta, GA (11)	*WYDP Orange Park, FL (25)
WVEC-TV Hampton, VA (13)	WWCP-TV Johnstown, PA (8)	WXII Winston-Salem, NC (12)	WYED Goldsboro, NC (17)
*WVEO Aguadilla, PR (44)	WWL-TV New Orleans, LA (4)	WXIN Indianapolis, IN (59)	†WYES-TV New Orleans, LA (12)
†WVER Rutland, VT (28)	*WWLA Lewiston, ME (35)	WXIX-TV Cincinnati, OH-	WYFF-TV Greenville, SC (4)
WVEU Atlanta, GA (69)	WWLF-TV Hazleton, PA (56)	Newport, KY (19)	WYHS Hollywood, FL (69)
WVFT Roanoke, VA (27)	WWLP Springfield, MA (22)	*WXJP Memphis, TN (50)	*†WYIM Ocala, FL (29)
WVGA Valdosta, GA (44)	WWMT Kalamazoo, MI (3)	WXMI Grand Rapids, MI (17)	†WYIN Gary, IN (56)
†WVIA-TV Scranton, PA (44)	WWNY-TV Carthage-	WXMT Nashville, TN (30)	WYMT-TV Hazard, KY (57)
WVII-TV Bangor, ME (7)	Watertown, NY (7)	WXON Detroit, MI (20)	WYOU Scranton, PA (22)
WVIR-TV Charlottesville, VA (29)	WWOR-TV New York, NY-	WXOW-TV La Crosse, WI (19)	WYTV Youngstown, OH (33)
WVIT New Britain, CT (30)	Secaucus, NJ (9)	WXTV Paterson, NJ (41)	*WYVN Martinsburg, WV (60)
†WVIZ-TV Cleveland, OH (25)	†WWPB Hagerstown, MD (31)	WXTX Columbus, GA (54)	WYZZ-TV Bloomington, IL (43)
WVLA Baton Rouge, LA (33)	*WWQR Morganton, NC (23)	WXVA-TV Albany, NY (23)	
WVNY Burlington, VT (22)	*WWRD Wilson, NC (30)	†WXXI-TV Rochester, NY (21)	WZDX Huntsville, AL (54)
†WVPT Staunton, VA (51)	*WWRS Mayville, WI (52)	WXXV-TV Gulfport, MS (25)	WZTV Nashville, TN (17)
WVSB-TV West Point, MS (27)	WWSB Sarasota, FL (40)	WXYZ-TV Detroit, MI (7)	WZKK Ashland, VA (65)
†WVTA Windsor, VT (41)	WWTI Watertown, NY (50)		WZZM-TV Grand Rapids, MI (13)
†WVTB St. Johnsbury, VT (20)	WWT0-TV La Salle, IL (35)	†WYBE Philadelphia, PA (35)	*WZZW Roanoke, VA (60)
WVTM-TV Birmingham, AL (13)		†WYCC Chicago, IL (20)	

Canadian TV Station Call Letters

Dagger (†) indicates non-commercial/educational station.

CBAFT.....Moncton, N.B. (11)	CBMUT.....Harrington-Harbour, Que. (13)	CFCN-TV-4.....Burmis, Alta. (5)	CICC-TV.....Yorkton, Sask. (10)
CBCA-TV-1.....Etzikom, Alta. (12)	CBOT.....Ottawa, Ont.-Hull, Que. (9)	CFCN-TV-5.....Lethbridge, Alta. (13)	CICC-TV-1.....Wynyard, Sask. (12)
CBCC-TV-4.....Taylor, B.C. (12)	CBOT.....Ottawa, Ont. (4)	CFCN-TV-8.....Medicine Hat, Alta. (8)	CICC-TV-2.....Norquay, Sask. (7)
CBCH-TV-1.....Houston, B.C. (2)	CBMYT.....Iles de la Madeleine, Que. (7)	CFEM-TV.....Rouyn-Noranda, Que. (13)	CICI-TV.....Sudbury, Ont. (5)
CBCH-TV-2.....Burns Lake, B.C. (4)	CBNAT.....Grand Falls, Nfld. (11)	CFER-TV.....Rimouski, Que. (11)	CICI-TV-1.....Elliot Lake, Ont. (3)
CBCH-TV-3.....Smithers, B.C. (5)	CBNBT.....Nain, Nfld. (9)	CFER-TV-2.....Sept. Iles-Gaspes-Nord, Que. (5)	†CICO-TV-9.....Thunder Bay, Ont. (9)
CBCO-TV-1.....Moosonee, Ont. (9)	CBNLT.....Labrador City/Wabush, Nfld. (13)	CFFB-TV.....Frobisher Bay, N.W.T. (8)	†CICO-TV-18.....London, Ont. (18)
CBCP-TV-1.....Shaunavon, Sask. (7)	CBNT.....St. John's, Nfld. (8)	CFGS-TV.....Hull, Que.-Ottawa, Ont. (49)	†CICO-TV-19.....Sudbury, Ont. (19)
CBCP-TV-3.....Ponteix, Sask. (3)	CBOFT.....Ottawa, Ont.-Hull, Que. (9)	CFJC-TV.....Kamloops, B.C. (4)	†CICO-TV-20.....Sault Ste. Marie, Ont. (20)
CBCQ-TV-1.....Temagami, Ont. (15)	CBOT.....Ottawa, Ont. (4)	CFJP-TV.....Montreal, Que. (35)	†CICO-TV-24.....Ottawa, Ont. (24)
CBCT.....Charlottetown, P.E.I. (13)	CBRFT.....Calgary, Alta. (16)	CFKM-TV.....Trois Rivières, Que. (16)	†CICO-TV-28.....Kitchener-Paris, Ont. (28)
CBDBT.....Faro, Y.T. (8)	CBRT.....Calgary, Alta. (9)	CFLA-TV.....Goose Bay, Nfld. (8)	†CICO-TV-32.....Windsor, Ont. (32)
CBDDT.....Dawson, Y.T. (7)	CBSAT.....Clermont, Que. (21)	CFMT-TV.....Toronto, Ont. (47)	†CICO-TV-59.....Chatham, Ont. (59)
CBEAT.....Fort Smith, N.W.T. (8)	CBSET.....Sept Iles, Que. (3)	CFRN-TV-1.....Oyen, Alta. (2)	CIEW-TV.....Estevan-Weyburn, Sask. (7)
CBECT.....Rankin Inlet, N.W.T. (9)	CBSENT.....Notre Dames des Monts, Que. (40)	CFPL-TV.....London, Ont. (10)	CIFG-TV.....Prince George, B.C. (12)
CBEDT.....Norman Wells, N.W.T. (9)	CBSPT.....St. Pamphile, Que. (3)	CFQC-TV.....Saskatoon, Sask. (8)	CIHF-TV.....Halifax, N.S. (20)
CBEFT.....Windsor, Ont. (54)	CBST.....Sept Iles, Que. (13)	CFQC-TV-1.....Stranraer, Sask. (3)	CIHF-TV-1.....Fredericton, N.B. (11)
CBEGT.....Fort Simpson, N.W.T. (9)	CBTAT.....Trail, B.C. (11)	CFQC-TV-2.....North Battleford, Sask. (6)	CIHF-TV-2.....Saint John, N.B. (12)
CBEHT.....Eskimo Point, N.W.T. (9)	CBUAT.....Sask. (11)	CFRE-TV.....Regina, Sask. (11)	CIHF-TV-3.....Moncton, N.B. (27)
CBEIT.....Baker Lake, N.W.T. (9)	CBUBT-7.....Cranbrook, B.C. (10)	CFRN-TV.....Edmonton, Alta. (3)	CIHF-TV-5.....Wolfville, N.S. (20)
CBEJT.....Cape Dorset, N.W.T. (9)	CBUCT.....Nelson, B.C. (9)	CFRN-TV-1.....Grande Prairie, Alta. (13)	CIIT-TV.....Toronto-Paris, Ont. (6)
CBEKT.....Pangnirtung, N.W.T. (9)	CBUDT.....Bonnington Falls, B.C. (13)	CFRN-TV-2.....Peace River, Alta. (3)	CIIT-TV-2.....Bancroft, Ont. (2)
CBELT.....Pond Inlet, N.W.T. (9)	CBUET.....Cassiar, B.C. (7)	CFRN-TV-3.....Whitecourt, Alta. (12)	CIIT-TV-4.....Owen Sound, Ont. (4)
CBELT.....Pond Inlet, N.W.T. (9)	CBUFT.....Vancouver, B.C. (26)	CFRN-TV-4.....Ashmont, Alta. (12)	CIIT-TV-22.....Uxbridge/Toronto, Ont. (41)
CBEMT.....Resolute Bay, N.W.T. (9)	CBUGT.....Fort Nelson, B.C. (8)	CFRN-TV-5.....Lac La Biche, Alta. (2)	CIIT-TV-29.....Sarnia, Ont. (29)
CBENT.....Cambridge Bay, N.W.T. (9)	CBUHT.....Tabor Mountain, B.C. (78)	CFRN-TV-6.....Red Deer, Alta. (8)	CIIT-TV.....Riviere du Loup, Que. (9)
CBEDT.....Coppermine, N.W.T. (9)	CBUIT-1.....Bella Bella, B.C. (13)	CFRN-TV-7.....Lougheed, Alta. (7)	CIPA-TV.....Prince Albert, Sask. (9)
CBEFT.....Tuktoyaktuk, N.W.T. (8)	CBUIT-3.....Bella Coola, B.C. (13)	CFRS-TV.....Jonquiere, Que. (4)	CIPA-TV-1.....Alticane, Sask. (10)
CBEGT.....Spence Bay, N.W.T. (9)	CBUIT-4.....Hagensborg, B.C. (11)	CFRS-TV.....Saskatoon, Sask. (4)	CISA-TV.....Lethbridge, Alta. (7)
CBET.....Windsor, Ont. (9)	CBUT.....Vancouver, B.C. (2)	CFSS-TV.....Estevan-Weyburn-Regina, Sask. (3)	CISR-TV.....Santa Rosa, B.C. (83)
CBFAT.....Chibougamau, Que. (5)	CBVD-TV.....Malarctic, Que. (5)	CFTF-TV.....Riviere du Loup, Que. (29)	CITL-TV.....Lloydminster, Alta. (4)
CBFGT.....Fort George, Que. (9)	CBVT.....Quebec City, Que. (11)	CFTK-TV.....Terrace, B.C. (3)	CITM-TV.....100 Mile House, B.C. (3)
CBFHT.....Fort Rupert, Que. (9)	CBWAT.....Kenora, Ont. (8)	CFM-TV.....Montreal, Que. (10)	CITD-TV.....Timmins, Ont. (3)
CBFMT.....Mistassini Post, Que. (9)	CBWBT.....Flin Flon, Man. (10)	CFM-TV.....Montreal, Que. (10)	CITO-TV-3.....Kearns, Ont. (11)
CBFNT-1.....Port au Port, Nfld. (13)	CBWCT.....Fort Frances, Ont. (5)	CFM-TV.....Montreal, Que. (10)	CITO-TV-4.....Kapuskasing, Ont. (10)
CBFRT.....Radisson, Que. (8)	CBWDT.....Dryden, Ont. (9)	CFM-TV.....Toronto, Ont. (9)	CITV-TV.....Edmonton, Alta. (13)
CBFST-2.....Temiscaming, Que. (12)	CBWET.....Red Lake, Ont. (10)	CFM-TV.....Toronto, Ont. (9)	CITY-TV.....Toronto, Ont. (57)
CBFT.....Montreal, Que. (2)	CBWFT.....Winnipeg, Man. (3)	CFM-TV.....Toronto, Ont. (9)	CITY-TV-2.....Woodstock, Ont. (31)
CBFWT.....Nouveau Comptoir, Que. (9)	CBWGT.....Fisher Branch, Man. (10)	CFM-TV.....Toronto, Ont. (9)	†CIVA.....Abitibi-Temiscamingue, Que. (12)
CBGAT.....Matane, Que. (6)	CBWHT.....Grand Rapids, Man. (8)	CFM-TV.....Toronto, Ont. (9)	†CIVA-TV-1.....Abitibi-Temiscamingue, Que. (8)
CBHFT.....Halifax, N.S. (13)	CBWIT.....The Pas, Man. (7)	CFM-TV.....Toronto, Ont. (9)	†CIVB-TV.....Rimouski, Que. (22)
CBHT.....Halifax, N.S. (3)	CBWJT.....Ear Falls, Ont. (13)	CFM-TV.....Toronto, Ont. (9)	†CIVC-TV.....Trois-Rivières, Que. (45)
CBIMT.....Iles de la Madeleine, Que. (12)	CBWKT.....Snow Lake, Man. (8)	CFM-TV.....Toronto, Ont. (9)	†CIVF-TV.....Baie-Trinite, Que. (12)
CBIT.....Sydney, N.S. (5)	CBWLT.....Gillam, Man. (8)	CFM-TV.....Toronto, Ont. (9)	†CIVK-TV.....Carleton, Que. (15)
CBJET.....Chicoutimi, Que. (58)	CBWMT.....Wabowden, Man. (10)	CFM-TV.....Toronto, Ont. (9)	†CIVG-TV.....Sept-Iles, Que. (9)
CBKAT.....Uranium City, Sask. (8)	CBWNT.....Cross Lake, Man. (12)	CFM-TV.....Toronto, Ont. (9)	†CIVK-TV-1.....Anse-aux-Gascons, Que. (32)
CBKBT.....Beauval, Sask. (7)	CBWOT.....Norway House, Man. (9)	CFM-TV.....Toronto, Ont. (9)	†CIVM-TV.....Montreal, Que. (17)
CBKCT.....Ile a la Crosse, Sask. (9)	CBWPT.....Nelson House, Man. (11)	CFM-TV.....Toronto, Ont. (9)	†CIVO-TV.....Hull, Que. (30)
CBKDT.....Buffalo Narrows, Sask. (11)	CBWQT.....Leaf Rapids, Man. (13)	CFM-TV.....Toronto, Ont. (9)	†CIVQ-TV.....Quebec, Que. (15)
CBKFT.....Regina, Sask. (13)	CBWRT.....Lynn Lake, Man. (8)	CFM-TV.....Toronto, Ont. (9)	†CIVS-TV.....Estrie, Que. (24)
CBKGT.....Gravelbourg, Sask. (45)	CBWWT.....Oxford House, Man. (8)	CFM-TV.....Toronto, Ont. (9)	†CIVV-TV.....Saguenay-Lac St. Jean, Que. (8)
CBKHT.....Keno Hill, Y.T. (13)	CBWXT.....Gods Lake Narrows, Man. (13)	CFM-TV.....Toronto, Ont. (9)	CJAP-TV.....Argentia, Nfld. (3)
CBKST.....Saskatoon, Sask. (11)	CBWYT.....Mafeking, Man. (2)	CFM-TV.....Toronto, Ont. (9)	CJBN-TV.....Kenora, Ont. (13)
CBKT.....Regina, Sask. (9)	CBXAT.....Grande Prairie, Alta. (10)	CFM-TV.....Toronto, Ont. (9)	CJBR-TV.....Rimouski, Que. (2)
CBLAT.....Geraldton, Ont. (13)	CBXBT.....Fort Chipewyan, Alta. (10)	CFM-TV.....Toronto, Ont. (9)	CJCB-TV.....Sydney, N.S. (4)
CBLCT.....Fraserdale, Ont. (7)	CBXFT.....Edmonton, Alta. (11)	CFM-TV.....Toronto, Ont. (9)	CJCB-TV-1.....Inverness, N.S. (6)
CBLOT.....Fort Albany, Ont. (8)	CBXT.....Edmonton, Alta. (5)	CFM-TV.....Toronto, Ont. (9)	CJCB-TV-2.....Antigonish, N.S. (9)
CBLET.....Attawapiskat, Ont. (12)	CBYAT.....Deer Lake, Nfld. (12)	CFM-TV.....Toronto, Ont. (9)	CJCH-TV.....Halifax, N.S. (5)
CBLFT.....Toronto, Ont. (25)	CBYT.....Corner Brook, Nfld. (5)	CFM-TV.....Toronto, Ont. (9)	CJCH-TV-1.....Canning, N.S. (10)
CBLHT.....Fort Hope, Ont. (12)	CFAP-TV.....Quebec City, Ont. (2)	CFM-TV.....Toronto, Ont. (9)	CJCH-TV-6.....West Caledonia, N.S. (6)
CBLT.....Toronto, Ont. (5)	CFCF-TV.....Montreal, Que. (12)	CFM-TV.....Toronto, Ont. (9)	CJCH-TV-7.....Yarmouth, N.S. (40)
CBMCT.....Chibougamau, Que. (4)	CFCL-TV.....Timmins, Ont. (6)	CFM-TV.....Toronto, Ont. (9)	CJCN-TV.....Grand Falls, Nfld. (4)
CBMDT.....Mistassini Post, Que. (12)	CFCL-TV-2.....Kearns, Ont. (2)	CFM-TV.....Toronto, Ont. (9)	CJCD-TV.....Dawson Creek, B.C. (5)
CBMET.....La Tuque, Que. (9)	CFCL-TV-3.....Kapuskasing, Ont. (2)	CFM-TV.....Toronto, Ont. (9)	CJJD-TV.....Lithium Mines, Que. (7)
CBMGT.....Fort George, Que. (12)	CFCL-TV-6.....Chapleau, Ont. (7)	CFM-TV.....Toronto, Ont. (9)	CJFB-TV.....Swift Current, Sask. (5)
CBMHT.....Fort Rupert, Que. (12)	CFCM-TV.....Quebec City, Que. (4)	CFM-TV.....Toronto, Ont. (9)	CJFB-TV-3.....Riverhurst, Sask. (10)
CBMIT.....Baie Comeau, Que. (28)	CFCN-TV.....Calgary, Alta. (4)	CFM-TV.....Toronto, Ont. (9)	CJIC-TV.....Sault Ste. Marie, Ont. (5)
CBMLT.....La Tabatiere, Que. (10)	CFCN-TV-1.....Hand Hills-Drumheller, Alta. (12)	CFM-TV.....Toronto, Ont. (9)	CJMA-TV.....Marystown, Nfld. (11)
CBMMT.....Murdochville, Que. (21)		CFM-TV.....Toronto, Ont. (9)	CJOH-TV.....Ottawa, Ont. (13)
CBMNT.....Nouveau Comptoir, Que. (12)		CFM-TV.....Toronto, Ont. (9)	CJOH-TV-6.....Deseronto, Ont. (6)
CBMRT.....Fermont, Que. (9)		CFM-TV.....Toronto, Ont. (9)	CJOH-TV-8.....Cornwall, Ont. (8)
CBMST.....Blanc Sablon, Que. (5)		CFM-TV.....Toronto, Ont. (9)	
CBMT.....Montreal, Que. (6)		CFM-TV.....Toronto, Ont. (9)	
CBMT-1.....Trois Rivières, Que. (28)		CFM-TV.....Toronto, Ont. (9)	

Canadian Call Letters

CJON-TV.....St. John's, Nfld. (6)	CKCK-TV-1.....Colgate, Sask. (12)	CKMI-TV.....Quebec City, Que. (5)	CKSA-TV.....Lloydminster, Alta. (2)
CJOX-TV-1.....Grand Bank, Nfld. (2)	CKCK-TV-2.....Willow Bunch, Sask. (6)	CKMJ-TV.....Marquis (Moose Jaw), Sask. (7)	CKSA-TV-2.....Bonnyville, Alta. (9)
CJPM-TV.....Chicoutimi, Que. (6)	CKCO-TV.....Kitchener, Ont. (13)	CKNC-TV.....Sudbury, Ont. (9)	CKSH-TV.....Sherbrooke, Que. (9)
CJPM-TV-1.....Chambord- Roberval, Que. (10)	CKCO-TV-2.....Georgian Bay (Warton), Ont. (2)	CKNC-TV-1.....Elliot Lake, Ont. (7)	CKTM-TV.....Trois Rivières, Que. (13)
CJRR-TV.....Red Rocks, Nfld. (11)	CKCO-TV-3.....Sarnia-Chatham, Ont. (42)	CKND-TV.....Winnipeg, Man. (9)	CKTN-TV.....Trail-Rossland, B.C. (8)
CJSV-TV.....Stephenville, Nfld. (4)	CKCO-TV-4.....The Muskokas, Ont. (11)	CKNX-TV.....Wingham, Ont. (8)	CKVR-TV.....Barrie, Ont. (3)
CJWB-TV.....Bonavista, Nfld. (10)	CKCW-TV.....Moncton, N.B. (2)	CKNY-TV.....North Bay, Ont. (10)	CKVU-TV.....Vancouver, B.C. (10)
CJWN-TV.....Corner Brook, Nfld. (10)	CKCW-TV-1.....Charlottetown, P.E.I. (8)	CKOS-TV.....Yorkton, Sask. (5)	CKWS-TV.....Kingston, Ont. (11)
CKAM-TV.....Upsalquitch Lake, N.B. (12)	CKKM-TV.....Oliver-Osoyoos, B.C. (3)	CKPG-TV.....Prince George, B.C. (2)	CKX-TV.....Brandon, Man. (5)
CKBI-TV.....Prince Albert, Sask. (5)	CKKX-TV.....Calgary, Alta. (2)	CKPR-TV.....Thunder Bay, Ont. (2)	CKX-TV-1.....Birtle-Foxwarren, Man. (11)
CKBI-TV-1.....Nipawin, Sask. (10)	CKLFTV.....Saint John/ Fredericton, N.B. (9)	CKRD-TV.....Red Deer, Alta. (6)	CKY-TV.....Winnipeg, Man. (7)
CKBI-TV-2.....North Battleford, Sask. (7)	CKLFTV-1.....Florenceville/ Woodstock, N.B. (3)	CKRD-TV-1.....Coronation, Alta. (10)	CKYA-TV.....Fisher Branch, Man. (8)
CKBI-TV-3.....Greenwater Lake, Sask. (4)	CKMC-TV.....Swift Current, Sask. (12)	CKRN-TV.....Rouyn-Noranda, Que. (4)	CKYB-TV.....Brandon, Man. (4)
CKBQ-TV.....Star City-Melfort, Sask. (2)	CKMC-TV-1.....Golden Prairie, Sask. (10)	CKRN-TV-3.....Bearn/Fabre, Que. (3)	CKYD-TV.....Dauphin, Man. (12)
CKCD-TV.....Campbellton, N.B. (7)		CKRS-TV.....Jonquiere, Que. (12)	CKYF-TV.....Flin Flon, Man. (13)
CKCK-TV.....Regina, Sask. (2)		CKRT-TV.....Riviere-du-Loup, Que. (7)	CKYP-TV.....The Pas, Man. (12)
			CKYT-TV.....Thompson, Man. (9)

Description of Station Directory Section

THE STATION MAPS

The only official and uniform rough guide to a station's physical coverage is found in the files of the Federal Communications Commission. Each TV station grantee is required to submit to the Commission its coverage contours predicted on the basis of engineering formulas designated by the Commission. The FCC specifies three grades of service as a general indication of the probable quality of reception.

The FCC does not intend or expect the predicted coverage contours, submitted by each station, to reflect whether a signal is received or not received at any specific location. Rather, the Commission regards the contours as a general guide to probable reception. The basic use made by the Commission of the contours is as a tool to determine where to allocate channels to minimize interference among stations.

Though all stations and applicants are required to submit predicted contours to the FCC, stations may also file contours based on actual measurements of transmitted signals. Under FCC rules, such filings are not mandatory, and only a relatively few stations have offered such measurements voluntarily. The Commission has no official and uniform rules for measuring service contours; such submissions are associated with stations' files but are not given official status by the Commission.

The maps are intended to serve as guides. It should be emphasized that the use of maps for legal proceedings, such as those before the FCC, may require precision greater than that reasonably obtainable in maps of the size employed in the *Factbook*.

The three grades of predicted contours required by the FCC are as follows:

Grade B Service: The quality of picture expected to be satisfactory to the median observer at least 90% of the time for at least 50% of the receiving locations within the contour, in the absence of interfering co-channel and adjacent-channel signals.

Grade A Service: Satisfactory service expected at least 90% of the time for at least 70% of the receiving locations.

Principal City Service: Satisfactory service expected at least 90% of the time for at least 90% of the receiving locations.

We obtained the predicted contour maps from the FCC files or from the stations. We publish two contour lines, "Grade A" and "Grade B."

(The composite maps and all other contents of this book are copyrighted by Warren Publishing, Inc., publishers of Television & Cable Factbook. The American Map Corp. (46-35 54th Rd., Maspeth, NY 11378), is the copyright owner of the base maps which are reprinted herein under License No. 19239-B. Reproduction in whole or part is prohibited without written permission of the copyright owners.)

ARBITRON TV STATION CIRCULATION

The counties listed on the station pages represent the home market Arbitron Metro area plus those counties in which the station receives a Net Weekly Circulation of at least 5% according to Arbitron circulation estimates. Each of these counties is then delineated by three circulation categories which include those in which the station's circulation is 50% or more, 25%-49% and 5%-24%. In some instances, counties listed do not appear on the maps, since the reduction in scale required to include them would impair the legibility of the maps.

The station circulation estimates which determined the allocation of each county to the proper category were derived from samples obtained over several survey periods. The estimates were based on Arbitron market surveys conducted during 1989 and 1990.

The Total Households and Television Households which are listed for each county qualifying for inclusion in one of the three circulation categories are current Arbitron projections as of January 1990 (see Definitions of Arbitron Terms).

Net Weekly and Average Daily Circulation totals for each station are based on the above surveys.

(Data from The Arbitron Company are fully protected by copyright. Reproduction in whole or part is prohibited without written permission from the The Arbitron Company, 142 West 57th St., New York, NY 10019.)

DEFINITIONS OF ARBITRON TERMS

Total Households—A household is a single dwelling unit, which may be a house, an apartment, or a group of one or more rooms. The total households figures shown in the current study are Market Statistics estimates projected to January 1, 1990 and rounded to the nearest hundred. These estimates include households on military installations.

Television Households—A television household is an occupied dwelling unit having one or more television sets. Updated estimates of TV households in each county are prepared annually by the Arbitron Research Department.

TV Penetration—The percent of total homes having one or more television sets at the time of the surveys. TV penetration uses current regional penetration estimates derived by the Advertising Research Foundation from U.S. Bureau of the Census surveys conducted in accordance with ARF specifications.

Net Weekly Circulation—The estimated number of different television households viewing a particular station at least once per week, Monday-Sunday, Sign-on to Sign-off.

Average Daily Circulation—The estimated average number of different television households reached by a particular station on each day of the week, Sign-on to Sign-off.

EDITOR'S NOTE: Total Households listed for each station in this Volume of the Television and Cable Factbook do not include households in any county in which the station's circulation is less than 5%. The counties appearing in the circulation report are listed alphabetically by state. The states are arranged alphabetically by two-letter state abbreviations.

SURVEY METHODS, DESCRIBED BY ARBITRON

Arbitron uses one-week, interviewer-supervised family viewing diaries to secure information for television audience estimates. Families are contacted initially by mail to inform them of their selection for the survey. They are then contacted by telephone to secure their cooperation in the survey and to elicit basic information as to television set ownership and number of sets owned in the household. Contact is maintained with the sample families through followup calls to encourage proper recording and prompt return of the diaries.

Sampling is controlled by geographic units of no larger than county size, and in some instances for reasons of population distribution, terrain or technical control a county is divided into two sampling units. Sample homes are selected by computer from all available households with listed telephones in the sampling universe through a systematic interval selection technique with random selection occurring within each interval.

In the Metro and ADI Rating Area, households with unlisted telephones are included in the sample universe by using a list of potential telephone numbers. Known listed numbers, business numbers, nonresidential business exchanges and unassigned number blocks have been eliminated.

The Arbitron family viewing diary measurement technique is used for both market surveys of television viewing and broadscale station circulation information by county.

At least four times each year, Arbitron surveys every county to provide viewing information for every television market in the country. Further details on Arbitron sampling procedures are available from Arbitron.

EXPLANATION OF FCC SYMBOLS

FCC Filing Symbols:

1. BPCT: Broadcast Permit Commercial Television.
2. BMPCT: Broadcast Modification of Permit Commercial Television.

3. DOC: Docket (designation applied by FCC to hearing cases).

4. GRANTED: Date of authorization by FCC.

Note: "BPCT" and "BMPCT" designations, accompanied by numbers, are affixed by the FCC to applications for new or changed station facilities to identify each when it is accepted for filing. They therefore constitute file numbers. Each map in the Factbook is accompanied with its file number to facilitate reference to the Commission's official files. In each case, the file number used is the one affixed to the application for facilities which were subsequently authorized by the FCC and in use at the time this Factbook was published. "Docket" numbers are used in those few cases where the application was in a hearing status and a file number had not been assigned. The "granted" date indicates when the FCC approved construction of facilities involved.

After a station is completed according to the terms of its construction permit, it receives a license; this is identified by a number with a "BLCT" (Broadcast License Commercial Television) prefix. When a license is renewed, a number with a "BRCT" (Broadcast Renewal Commercial Television) prefix is employed. Applications for licenses or license renewals do not include requests for changes in facilities, thus do not affect predicted Grade A & B contours. Therefore, they are not employed as references in the Factbook.

The Grade A & B contours on the maps are predicted by station engineers according to the formulas designated by the FCC, as previously explained. They are based on facilities authorized or in use by stations at the time of Factbook publication.

U.S. Television Station Directory

Data updated to October 1, 1990 unless otherwise indicated. Includes rate digests, personnel, facilities and other data.

THE STATE PAGES

Following the map of each state, rankings for Arbitron's Area of Dominant Influence Television Households are shown. ADI Household Rank is established by Arbitron.

The state pages also carry additional cross-reference material, indicating for example, those stations within the state that are identified with two or more cities, or with cities in another state.

Operating commercial and educational TV stations by VHF and UHF are shown for each state in a status report as of October 1, 1990.

Alabama	A-17
Alaska	A-47
Arizona	A-59
Arkansas	A-80
California	A-96
Colorado	A-179
Connecticut	A-203
Delaware	A-212
District of Columbia	A-214
Florida	A-223
Georgia	A-282
Hawaii	A-338
Idaho	A-358
Illinois	A-370
Indiana	A-425
Iowa	A-455
Kansas	A-476
Kentucky	A-495
Louisiana	A-514
Maine	A-540
Maryland	A-549
Massachusetts	A-561
Michigan	A-578
Minnesota	A-618
Mississippi	A-639
Missouri	A-657
Montana	A-692
Nebraska	A-708
Nevada	A-726
New Hampshire	A-739
New Jersey	A-743
New Mexico	A-747
New York	A-766
North Carolina	A-819

North Dakota	A-851
Ohio	A-870
Oklahoma	A-911
Oregon	A-932
Pennsylvania	A-951
Rhode Island	A-988
South Carolina	A-993
South Dakota	A-1012
Tennessee	A-1028
Texas	A-1060
Utah	A-1156
Vermont	A-1165
Virginia	A-1169
Washington	A-1192
West Virginia	A-1214
Wisconsin	A-1227
Wyoming	A-1256
Guam	A-1266
Puerto Rico	A-1268
Virgin Islands	A-1287
U.S. Public/Educational Stations	A-1289

STATION PAGES

Rates, personnel and other data supplied by stations.

RATE DIGESTS: These show only the highest one-time rate charged by the stations. Most rates are also subject to frequency discounts, separate or additional rehearsal charges, talent & production charges, etc. For further details and for contract conditions, specifications etc., consult complete station rate cards, available from the stations on request.

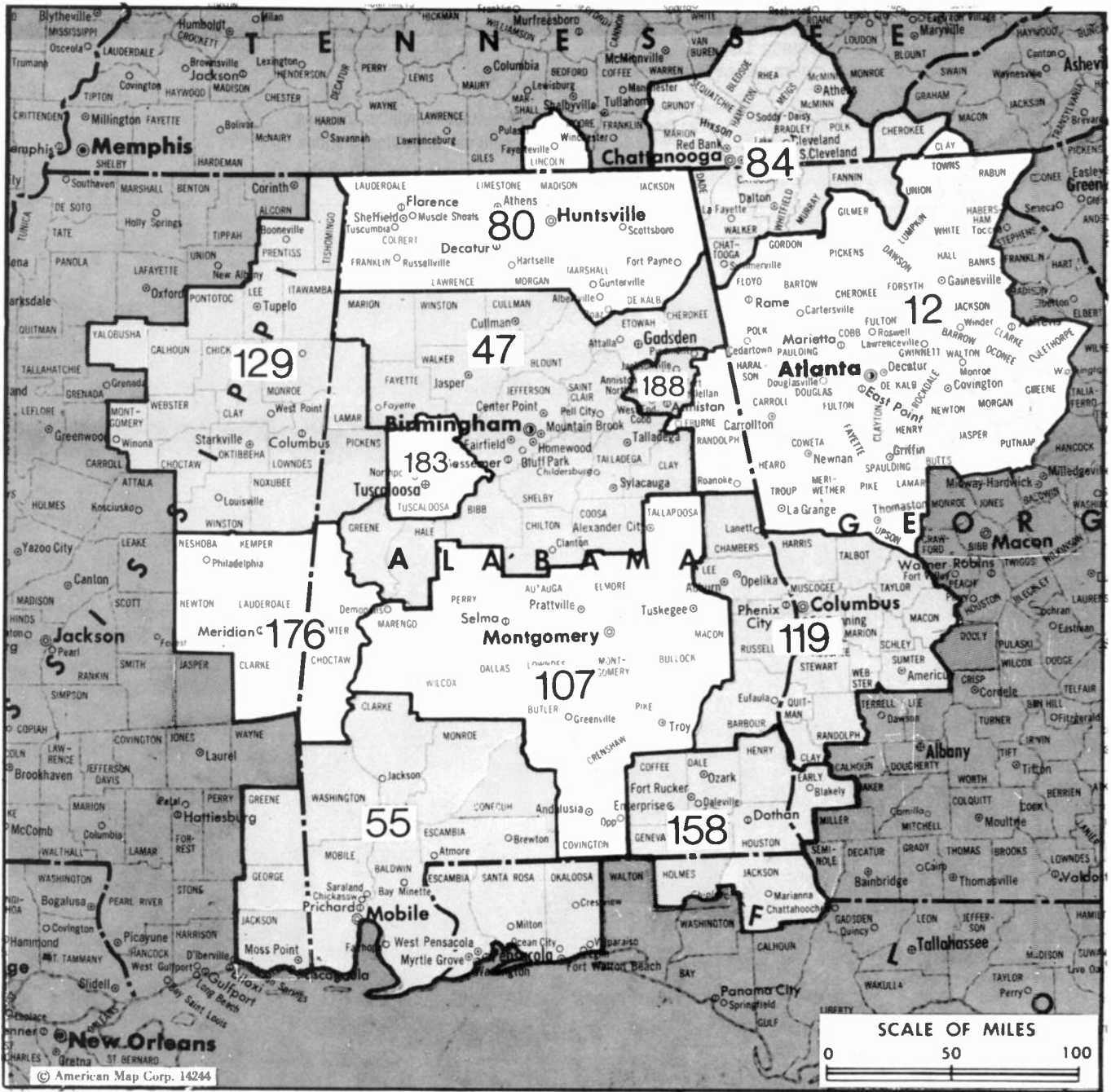
STATION POWER: Powers shown are Effective Radiated Powers (ERP).

NETWORK SYMBOLS (registered trademarks)



The individual station tables show a complete listing of all counties grouped by Arbitron Net Weekly Circulation levels, with Total Households, and TV Penetration in each county individually. For definitions of Arbitron terms, see Introduction.

SATELLITE STATIONS are shown with a dash line pattern in relation to the parent listing. In the satellite listing the parent station is shown with a dash line pattern.



Market	Arbitron ADI TV Households	Rank	Market Area Commercial TV Stations
Atlanta, GA	1,374,900	12	WAGA-TV (5), WATL (36), WAWA-TV (14), WGNX (46), WNGM-TV (34), WSB-TV (2), WTBS (17), WVEU (69), WXIA-TV (11)
Birmingham, AL	525,300	47	WBMG (42), WBRC-TV (6), WCAJ (68), WNAL-TV (44), WTJP (60), WTTD (21), WVTM-TV (13)
Mobile, AL-Pensacola, FL	467,900	55	WALA-TV (10), WEAR-TV (3), WFGX (35), WHBR (33), WJTC (44), WKRG-TV (5), WMPV-TV (21), WPAN (53), WPMI (15)
Huntsville-Decatur-Florence, AL	307,000	80	WAFF (48), WHNT-TV (19), WOWL-TV (15), WTRT (26), WZDX (54)
Chattanooga, TN	295,100	84	WDEF-TV (12), WDSI-TV (61), WFLI-TV (53), WRCC-TV (3), WTVC (9)
Montgomery-Selma, AL	218,900	107	WAKA (8), WCOV-TV (20), WHDA-TV (32), WMCFTV (45), WSFA (12)
Columbus, GA	184,700	119	WLTZ (38), WRBL (3), WWSW (66), WTVM (9), WXTX (54)
Columbus-Tupelo, MS	164,400	129	WCBI-TV (4), WTVN (9), WWSB-TV (27)
Dothan, AL	104,500	158	WJHN (18), WTVY (4)
Meridian, MS	67,300	176	WLBM-TV (30), WTDK-TV (11), WTZH (24)
Tuscaloosa, AL	54,900	183	WCFT-TV (33), WDBB (17)
Annisston, AL	45,400	188	WJSU-TV (40)

Alabama

State Cross Reference List

Communities that receive programs of stations that are located elsewhere.

WAFF, Decatur.....	See Huntsville-Decatur, AL
WEAR-TV, Mobile.....	See Pensacola, FL
WFGX & WHBR, Mobile.....	See Pensacola, FL
WJTC & WPAN, Mobile.....	See Pensacola, FL
WAKA, Selma.....	See Montgomery, AL

Alabama Station Totals as of October 1, 1990

	VHF	UHF	TOTAL
Commercial Television Stations	7	21	28
Educational Television Stations	3	6	9
	10	27	37

Alabama—Anniston

WJSU-TV

Ch. 40

Network Service: CBS.

Licensee: RKZ Television, 405 Lexington Ave., 54th Floor, New York, NY 10174.

Studio: Radio-TV Bldg., 1330 Noble St., Anniston, AL 36201.

Mailing Address: Box 40, Anniston, AL 36202.

Telephones: 205-237-8651; 205-236-7336. TWX: 810-723-0624.

Technical Facilities: Channel No. 40 (626-632 MHz). Authorized power: 720-kw max. & 464-kw horizontal visual, 143-kw max. & 92.80-kw horizontal aural. Antenna: 880-ft. above av. terrain, 235-ft. above ground, 1745-ft. above sea level.

Latitude 33° 40' 52"
Longitude 85° 48' 57"

Transmitter: Top of Blue Mountain, 200-ft. S of Lookout Tower.

Satellite Earth Stations: Drake, 3.2-meter; Scientific-Atlanta, 7-meter; Drake, Scientific-Atlanta receivers.

News Services: AP, CBS.

Ownership: Osborn Communications Corp. (Group Owner).

Began Operation: October 26, 1969. Sale to present owner by Price Bcstg. approved by FCC March 20, 1987. Sale to Price by Jacksonville State U. approved by FCC Dec. 20, 1985. Previous sale by Harry Brandt Ayers, et al., approved by FCC May 4, 1983.

Represented (sales): Katz Television.

Represented (legal): Haley, Bader & Potts.

Personnel:

RICHARD WAGSCHAL, vice president & general manager.
BOYCE HOLT, general sales manager.
LISA BEDFORD, program director.
FRED WINSOR, national sales manager.
JOHN MURRELL, chief engineer.
PHIL COX, news director.
MARK NORMAN, promotion director.
BETTY JOHNSON, business manager.

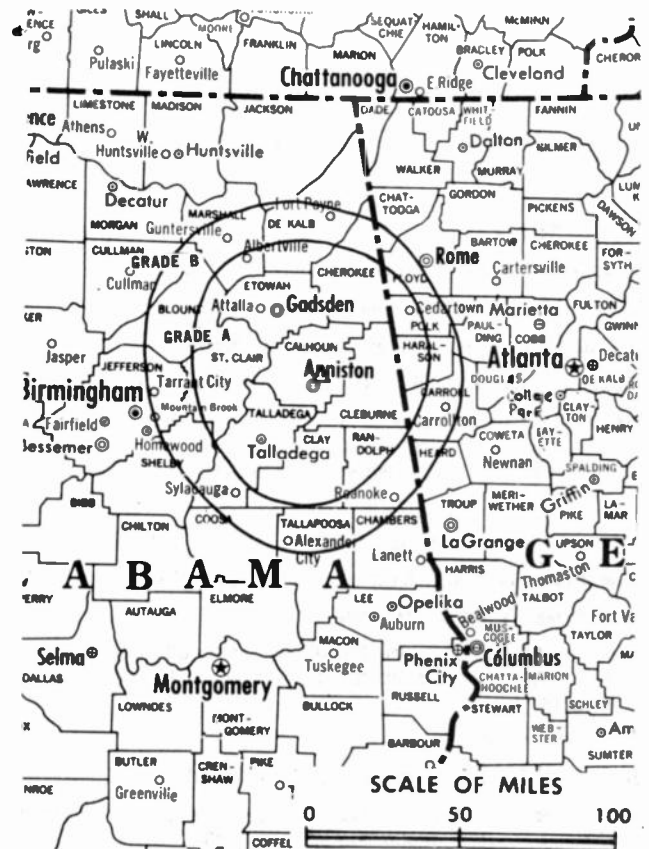
Highest One Hour Rate: \$1500.

Highest 30 Sec. Rate: \$ 320.

NETWORK BASE HOURLY RATE: \$200.

City of License: Anniston. ADI: Anniston. Rank: 188.

Total Households: © MSI Consumer Market Data as of 1/1/90. TV Homes, TV% and Circulation © 1990 Arbitron. County coverage based on Arbitron study.



WJSU-TV BPCT—4849 Granted 6/9/75

©American Map Corp., No. 14244

Net Weekly Circulation	State County	Total Households	TV Households	%
50% & Over	ALABAMA			
	Calhoun	45,400	45,100	99
	Etowah	39,800	39,600	99
Between 25-49%	ALABAMA			
	Cherokee	7,400	7,300	99
	Clay	4,800	4,700	99
	Cleburne	5,200	5,100	98
	Randolph	7,500	7,400	99
	Talladega	27,300	27,000	99
Between 5-24%	ALABAMA			
	St Clair	17,800	17,600	99
Totals		155,200	153,800	99
Net Weekly Circulation (1990)			81,700	
Average Daily Circulation (1990)			42,900	

Alabama—Birmingham

WBMG

Ch. 42

Network Service: CBS.

Licensee: Birmingham Television Corp., Box 59496, Birmingham, AL 35259.

Studio: 2075 Golden Crest Dr., Birmingham, AL 35209.

Mailing Address: Box 59496, Birmingham, AL 35259.

Telephone: 205-322-4200. TWX: 810-733-4466. Fax: 205-252-5348.

Technical Facilities: Channel No. 42 (638-644 MHz). Authorized power: 2163-kw max. & 1633-kw horizontal visual, 216.3-kw max. & 163.3-kw horizontal aural. Antenna: 1380-ft. above av. terrain, 1134-ft. above ground, 2049-ft. above sea level.

Latitude 33° 29' 02"
Longitude 86° 48' 21"

Transmitter: 700-ft. NNW of intersection of Valley Ave. & Valley View Dr.

Multichannel TV Sound: Stereo only.

Satellite Earth Stations: Scientific-Atlanta, 7-meter C-band; Scientific-Atlanta, 5-meter C-band; Scientific-Atlanta, 4.6-meter C-band; M/A-Com, Scientific-Atlanta receivers.

News Service: CBS.

Ownership: Park Communications Inc. (Group Owner).

Began Operation: October 17, 1965. Sale to present owner by Southern Bcstg. Co., William Dubois, et al., approved by FCC June 1973.

Represented (sales): Blair Television.

Represented (engineering): Jansky & Bailey.

Personnel:

HOYLE BROOME, vice president & general manager.

GARY ANDRICH, general sales manager.

STEVE CLOY, regional sales manager.

WENDY WAMMACK, operations manager & promotion director.

FRED VINSON, chief engineer.

RENEE TODD, traffic manager.

JOHN HARROD, news director.

MARY LYNN TUMLIN, business manager.

KELLY DERGIS, community affairs.

Highest One Hour Rate: \$5000.

Highest 30 Sec. Rate: \$ 6500.

NETWORK BASE HOURLY RATE: \$450.

City of License: Birmingham. ADI: Birmingham. Rank: 47.

Total Households: © MSI Consumer Market Data as of 1/1/90. TV Homes, TV% and Circulation © 1990 Arbitron. County coverage based on Arbitron study.

Net Weekly Circulation	State County	Total Households	TV Households	%
50% & Over	ALABAMA			
	Bibb	6,100	6,000	98
	Jefferson	267,200	265,600	99
	St Clair	17,800	17,600	99



Net Weekly Circulation	State County	Total Households	TV Households	%
50% & Over	Shelby	31,500	31,300	99
	Talladega	27,300	27,000	99
	Walker	26,600	26,400	99
	Winston	9,100	9,000	99
Between 25-49%	ALABAMA			
	Blount	15,800	15,600	99
	Chilton	13,100	12,900	99
	Coosa	4,500	4,400	99
	Cullman	25,800	25,700	99
	Fayette	7,300	7,200	99
	Marion	12,300	12,200	99
Tallapoosa	15,100	15,000	99	
Between 5-24%	ALABAMA			
	Cherokee	7,400	7,300	99
	Clay	4,800	4,700	99
	Etowah	39,800	39,600	99
	Hale	5,200	5,100	98
	Lamar	6,400	6,300	98
Morgan	38,400	38,000	99	
Tuscaloosa	54,800	54,200	99	
Totals		636,300	631,100	99
Net Weekly Circulation (1990)				335,800
Average Daily Circulation (1990)				156,200

Alabama—Birmingham

WBRC-TV

Ch. 6

Network Service: ABC.

Licensee: Great American Television & Radio Co. Inc., Box 6, Birmingham, AL 35201.

Studio: Atop Red Mountain, Birmingham, AL 35209.

Telephone: 205-322-6666. **TWX:** 810-733-3650. **Fax:** 205-583-4319.

Technical Facilities: Channel No. 6 (82-88 MHz). Authorized power: 53-kw visual, 10-kw aural. Antenna: 1086-ft. above av. terrain, 719-ft. above ground, 1726-ft. above sea level.

Latitude 33° 29' 19"
Longitude 86° 47' 58"

Transmitter: Red Mountain.

Multichannel TV Sound: Stereo only.

Satellite Earth Stations: Transmit/receive Harris, 9-meter C-band; Harris, 6-meter C-band; Harris, 4.5-meter Ku-band; Harris receivers.

News Services: AP, UPI.

Ownership: Great American Communications Co. (Group Owner).

Began Operation: July 1, 1949. Storer acquired stations from Mrs. Eloise Hanna in May 1953 (Television Digest, Vol. 9:13, 21). Sale to Taft Television & Radio Co. Inc. by Storer Bcstg. Co. approved May 8, 1957 (Vol. 13:13, 14, 19). Sale to present owners approved Oct. 3, 1987.

Represented (sales): TeleRep Inc.

Represented (legal): Koteen & Naftain; Taft, Stettinius & Hollister.

Represented (engineering): Cohen, Dippell & Everist, P.C.

Personnel:

- NICK BOLTON, vice president & general manager.
- HOYT ANDRES, general sales manager.
- BILL PARKS, local sales manager.
- JIM PHILPOTT, national sales manager.
- STEVE MINIUM, news director.
- JERRY THORN, chief engineer.
- CHERRI HUDSON, program manager.
- ROBERT EARL SMITH, promotion manager.
- JEFF WILSON, business manager.
- TERRY SMITH, traffic manager.

Highest One Hour Rate: \$7500.

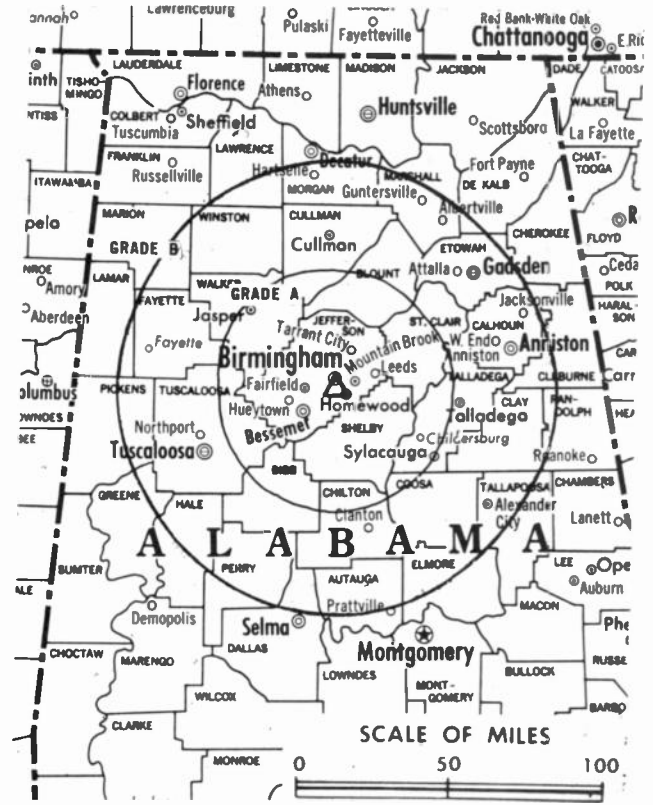
Highest 30 Sec. Rate: \$ 3000.

NETWORK BASE HOURLY RATE: \$2150.

City of License: Birmingham. **ADI:** Birmingham. **Rank:** 47.

Total Households: © MSI Consumer Market Data as of 1/1/90. TV Homes, TV% and Circulation © 1990 Arbitron. County coverage based on Arbitron study.

Net Weekly Circulation	State County	Total Households	TV Households	%
50% & Over	ALABAMA			
	Bibb	6,100	6,000	98
	Blount	15,800	15,600	99
	Calhoun	45,400	45,100	99
	Chilton	13,100	12,900	99
	Clay	4,800	4,700	99
	Cleburne	5,200	5,100	98
	Coosa	4,500	4,400	99
	Cullman	25,800	25,700	99
	Etowah	39,800	39,600	99
	Fayette	7,300	7,200	99
	Greene	3,700	3,600	97



WBRC-TV BPCT-871016KF Granted 2/29/88

© American Map Corp., No. 14244

Net Weekly Circulation	State County	Total Households	TV Households	%
50% & Over	Hale	5,200	5,100	98
	Jefferson	267,200	265,600	99
	Marion	12,300	12,200	99
	Perry	5,000	4,900	98
	Pickens	7,300	7,100	98
	St Clair	17,800	17,600	99
	Shelby	31,500	31,300	99
	Talladega	27,300	27,000	99
	Tuscaloosa	54,800	54,200	99
	Walker	26,600	26,400	99
Winston	9,100	9,000	99	
Between 25-49%	ALABAMA			
	Cherokee	7,400	7,300	99
	Dallas	18,700	18,500	99
	Franklin	11,300	11,100	99
	Lamar	6,400	6,300	98
	Lauderdale	32,600	32,200	99
	Marshall	28,700	28,500	99
	Morgan	38,400	38,000	99
Tallapoosa	15,100	15,000	99	
Between 5-24%	ALABAMA			
	Autauga	12,900	12,800	99
	Colbert	21,100	20,900	99
	De Kalb	21,500	21,300	99
	Limestone	18,800	18,500	99
	Madison	93,300	92,400	99
	Marengo	8,700	8,500	98
Randolph	7,500	7,400	99	
Totals		978,000	969,000	99
Net Weekly Circulation (1990)			614,900	
Average Daily Circulation (1990)			367,900	

Alabama—Birmingham

WCAJ

Ch. 68

Network Service: None, independent.

Licensee: Celtic Media Inc., Box 2300, Birmingham, AL 35229.

Studio: 800 Lakeshore Dr., Birmingham, AL 35259-9309.

Mailing Address: Box 2300, Birmingham, AL 35229.

Telephone: 205-871-6801.

Technical Facilities: Channel No. 68 (794-800 MHz). Authorized power: 1442-kw max. visual, 144-kw max. aural. Antenna: 1029-ft. above av. terrain, 809-ft. above ground, 1749-ft. above sea level.

Latitude	33°	27'	37"
Longitude	86°	51'	07"

Transmitter: S of 16th Way on Spaulding Ishkooda Rd., S of Birmingham.

Ownership: Celtic Media Inc.

Began Operation: January 31, 1986. Sale by M. Scott McClure, Arthur E. Malone, et al., to H. Jack Mizell approved by FCC June 15, 1987 but was not consummated.

Represented (sales): Busby, Finch, Lathom & Widman.

Represented (legal): Buenzle & Hill.

Personnel:

KELLEY L. AKERS, general manager.
AUGUST A. RUSSELL, chief engineer.

Highest One Hour Rate: \$100.

Highest 30 Sec. Rate: \$ 15.



NETWORK BASE HOURLY RATE: \$75.

Arbitron Data: Not available.

City of License: Birmingham. ADI: Birmingham. Rank: 47.

Alabama—Birmingham

WTTO

Ch. 21

Network Service: Fox.

Licensee: HR Bcstg. Corp. of Birmingham, 2021 Golden Crest Dr., Birmingham, AL 35209.

Studio: 2021 Golden Crest Dr., Birmingham, AL 35209.

Telephone: 205-251-2100.

Technical Facilities: Channel No. 21 (512-518 MHz). Authorized power: 1050-kw max. & 794-kw horizontal visual, 105-kw max. & 79.40-kw horizontal aural. Antenna: 1340-ft. above av. terrain, 1058-ft. above ground, 2008-ft. above sea level.

Latitude 33° 29' 04"
Longitude 86° 48' 25"

Transmitter: Atop Red Mountain, Birmingham.

Satellite Earth Stations: Aniter-Mark, 5-meter C-band; RCA, 4.5-meter Ku-band; Scientific-Atlanta, M/A-Com receivers.

News Service: CNN Headline News.

Ownership: HR Broadcasting Corp. (Group Owner). Sale pending to ABRY Communications.

Began Operation: April 21, 1982. Sale to present owner by B. Lasky approved by FCC July 14, 1986. Sale of 50.2% to Byron Lasky, 49.8% owner, by William A. & George K. Chapman, approved by FCC July 8, 1983.

Represented (sales): Katz Independent TV Sales.

Represented (legal): Fisher, Wayland, Cooper & Leader.

Represented (engineering): du Treil, Lundin & Rackley.

Personnel:

PENNY HAFT, vice president & general manager.

KATY HODGES, local sales manager.

STEVE MALONE, national sales manager.

ANTHONY COX, chief engineer.

MARILYN CLARK, program director.

MARTHA PRATER, business manager.

GUY CHANCEY, creative services manager.

Highest 30 Sec. Rate: \$ 2000.

City of License: Birmingham. ADI: Birmingham. Rank: 47.

Total Households: © MSI Consumer Market Data as of 1/1/90. TV Homes, TV% and Circulation © 1990 Arbitron. County coverage based on Arbitron study.

Net Weekly Circulation	State County	Total Households	TV Households	%
50% & Over				
ALABAMA				
	Fayette	7,300	7,200	99
	Jefferson	267,200	265,600	99
	St Clair	17,800	17,600	99
	Shelby	31,500	31,300	99
	Talladega	27,300	27,000	99
	Walker	26,600	26,400	99
	Winston	9,100	9,000	99
ALABAMA				
Between 25-49%	Bibb	6,100	6,000	98
	Blount	15,800	15,600	99



Net Weekly Circulation	State County	Total Households	TV Households	%
Between 25-49%				
	Calhoun	45,400	45,100	99
	Chilton	13,100	12,900	99
	Clay	4,800	4,700	99
	Coosa	4,500	4,400	99
	Cullman	25,800	25,700	99
	Etowah	39,800	39,600	99
	Marion	12,300	12,200	99
	Marshall	28,700	28,500	99
	Perry	5,000	4,900	98
	Tuscaloosa	54,800	54,200	99
ALABAMA				
Between 5-24%				
	Cherokee	7,400	7,300	99
	Cleburne	5,200	5,100	98
	Franklin	11,300	11,100	99
	Greene	3,700	3,600	97
	Hale	5,200	5,100	98
	Lamar	6,400	6,300	98
	Madison	93,300	92,400	99
	Marengo	8,700	8,500	98
	Pickens	7,300	7,100	98
	Randolph	7,500	7,400	99
	Tallapoosa	15,100	15,000	99
Totals		814,000	806,800	99
Net Weekly Circulation (1990)				373,300
Average Daily Circulation (1990)				182,600

Alabama—Birmingham

WVTM-TV

Ch. 13

Network Service: NBC.

Licensee: WVTM-TV Inc., Box 10502, Birmingham, AL 35202.

Studio: Atop Red Mountain, Birmingham, AL 35202.

Telephone: 205-933-1313. TWX: 205-328-0751. Fax: 205-933-7516.

Technical Facilities: Channel No. 13 (210-216 MHz). Authorized power: 316-kw visual, 57.5-kw aural. Antenna: Circularly polarized, 1340-ft. above av. terrain, 1074-ft. above ground, 2049-ft. above sea level.

Latitude 33° 29' 25.50"
Longitude 86° 47' 48.00"

Transmitter: Atop Red Mountain.

Multichannel TV Sound: Stereo only.

Satellite Earth Stations: Transmit/receive Harris, 9-meter Ku-band; Harris, 3.9-meter Ku-band; Mark V, 5.0-meter C-band; Vertex, 4.6-meter Ku-band; Harris, M/A-Com, Standard Communications receivers.

News Services: AP, CNN, UPI, Weatherscan.

Ownership: Times Mirror Broadcasting (Group Owner).

Began Operation: May 29, 1949. Sold to The Birmingham News Co. July 1953 (Television Digest, Vol. 9:15, 24). Transfer of stations to Samuel I. Newhouse interests approved by FCC Jan. 25, 1956 (Vol. 11:49; 12:4). Sale to present owner approved March 27, 1980.

Represented (sales): Harrington, Righter & Parsons Inc.

Represented (legal): Wilmer, Cutler & Pickering.

Represented (engineering): Lohnes & Culver.

Personnel:

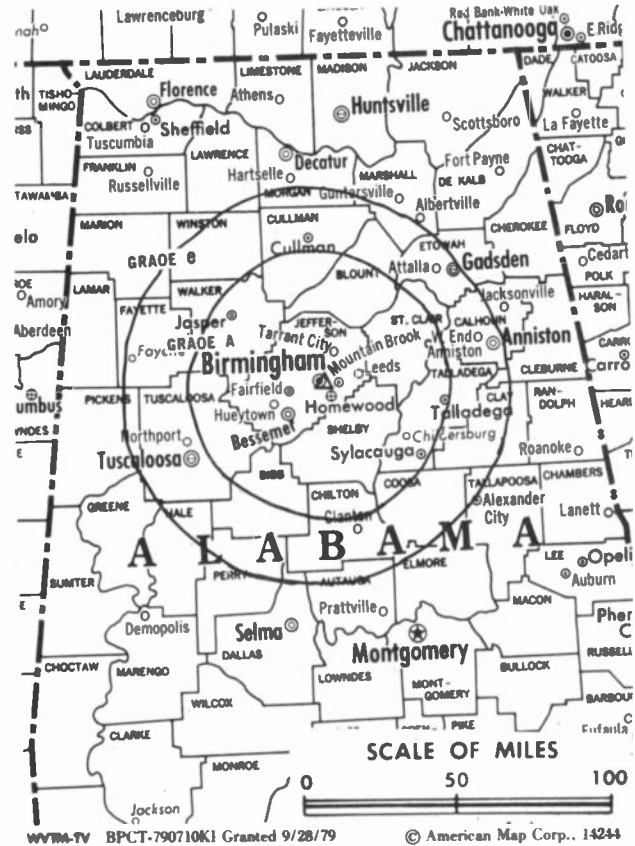
DOW C. SMITH, vice president & general manager.
FRANK LANDERS, general sales manager.
GORDON WOOD, local sales manager.
GAIL OVERTON, regional sales manager.
JOHN E. KRAUSER, chief engineer.
TOM ROBERTS, news director.
EVERETT HOLLE, program director.
ROBIN COOPER, promotion director.
BOBBIE CARTER, business manager.

Rates: On request.

City of License: Birmingham. ADI: Birmingham. Rank: 47.

Total Households: © MSI Consumer Market Data as of 1/1/90. TV Homes, TV% and Circulation © 1990 Arbitron. County coverage based on Arbitron study.

Net Weekly Circulation	State County	Total Households	TV Households	%
50% & Over	ALABAMA			
	Bibb	6,100	6,000	98
	Blount	15,800	15,600	99
	Calhoun	45,400	45,100	99
	Chilton	13,100	12,900	99
	Clay	4,800	4,700	99
	Cleburne	5,200	5,100	98
	Coosa	4,500	4,400	99
	Cullman	25,800	25,700	99
	Etowah	39,800	39,600	99
	Fayette	7,300	7,200	99
	Greene	3,700	3,600	97
	Hale	5,200	5,100	98
	Jefferson	267,200	265,600	99



Net Weekly Circulation	State County	Total Households	TV Households	%
50% & Over	Marion	12,300	12,200	99
	Perry	5,000	4,900	98
	Pickens	7,300	7,100	98
	St Clair	17,800	17,600	99
	Shelby	31,500	31,300	99
	Talladega	27,300	27,000	99
	Tuscaloosa	54,800	54,200	99
	Walker	26,600	26,400	99
	Winston	9,100	9,000	99
	Between 25-49%	ALABAMA		
Cherokee		7,400	7,300	99
Dallas		18,700	18,500	99
Lamar		6,400	6,300	98
Marengo		8,700	8,500	98
Marshall		28,700	28,500	99
Sumter		5,400	5,300	98
Tallapoosa	15,100	15,000	99	
Between 5-24%	ALABAMA			
	Autauga	12,900	12,800	99
	Chambers	14,600	14,500	99
	De Kalb	21,500	21,300	99
	Franklin	11,300	11,100	99
	Morgan	38,400	38,000	99
	Randolph	7,500	7,400	99
MISSISSIPPI				
Lowndes	22,000	21,800	99	
Totals		854,200	846,600	99
Net Weekly Circulation (1990)				609,300
Average Daily Circulation (1990)				380,100

Alabama—Dothan

WDHN

Ch. 18

Network Service: ABC.

Licensee: Morris Network of Alabama Inc., Box 6237, Dothan, AL 36302.

Studio: Hwy. 52 E, Dothan, AL 36301.

Mailing Address: Box 6237, Dothan, AL 36302.

Telephone: 205-793-1818. **TWX:** 810-744-1002. **Fax:** 205-793-2623.

Technical Facilities: Channel No. 18 (494-500 MHz). Authorized power: 1080.4-kw max. & 398-kw horizontal visual, 162.6-kw max. & 39.8-kw horizontal aural. Antenna: 730-ft. above av. terrain, 796-ft. above ground, 1049-ft. above sea level.

Latitude 31° 14' 30"
Longitude 85° 18' 48"

Transmitter: 1.8-mi. E of Dothan on Rte. 52.

Satellite Earth Stations: Andrew, 4.5-meter C-band; Vertex, 4.5-meter Ku-band; Avantek, M/A-Com receivers.

News Services: AP, ABC.

Ownership: Morris Network Inc. (Group Owner).

Began Operation: August 7, 1970. Sale to present owners by Hi Ho Television approved by FCC July 18, 1986. Previous sale by Betts Slingluff Jr., et al., approved by FCC June 26, 1979.

Represented (sales): Katz Television.

Represented (legal): Fletcher, Heald & Hildreth.

Represented (engineering): A. D. Ring & Associates, P.C.

Personnel:

AUBREY WOOD, general manager.
JERRY KNOWLES, general sales manager.
DAN BILLINGS, director of engineering.
STEPHEN DAHLHAUSER, news director.
BARBARA CONNER, business manager.
JERRY FINN, operations manager.

Highest One Hour Rate: \$1500.

Highest 30 Sec. Rate: \$ 300.

NETWORK BASE HOURLY RATE: \$125.


City of License: Dothan. **ADI:** Dothan. **Rank:** 158.

Total Households: © MSI Consumer Market Data as of 1/1/90. TV Homes, TV% and Circulation © 1990 Arbitron. County coverage based on Arbitron study.

Net Weekly Circulation	State County	Total Households	TV Households	%
50% & Over	ALABAMA			
	Coffee	15,200	15,100	99
	Dale	16,900	16,800	99
	Geneva	9,200	9,100	99
	Henry	5,600	5,500	98
	Houston	31,900	31,600	99
Between 25-49%	ALABAMA			
	Covington	14,600	14,500	99
	FLORIDA			
	Jackson	15,300	15,000	98



SCALE OF MILES



WDHN BMPCT-7141 Granted 11/20/69

© American Map Corp., No. 14244

Net Weekly Circulation	State County	Total Households	TV Households	%
Between 25-49%	GEORGIA			
	Early	4,700	4,600	98
	Seminole	3,400	3,300	97
Between 5-24%	ALABAMA			
	Barbour	9,400	9,200	98
	Pike	10,600	10,400	99
	FLORIDA			
	Holmes	6,300	6,100	97
	Walton	11,500	11,300	98
	Washington	6,400	6,300	98
	GEORGIA			
	Calhoun	1,500	1,500	97
	Dougherty	35,300	34,800	99
	Lee	5,400	5,300	98
	Miller	2,700	2,600	96
	Quitman	800	800	100
Totals		206,700	203,800	99
Net Weekly Circulation (1990)				75,600
Average Daily Circulation (1990)				37,900

THIS DATA IS AVAILABLE ON TAPE OR DISKETTE FOR USE ON YOUR OWN COMPUTER OR AS CUSTOMIZED REPORTS

Call Lynn Levine or Nancy Cramer
202-872-9200

Alabama—Dothan

WTVY

Ch. 4

Network Service: CBS.

Licensee: WTVY Inc., Box 1089, Dothan, AL 36302.

Studio: Columbia Hwy., Dothan, AL 36302.

Telephone: 205-792-3195. TWX: 810-744-3070. Fax: 205-793-3947.

Technical Facilities: Channel No. 4 (66-72 MHz). Authorized power: 100-kw visual, 18.2-kw aural. Antenna: 1880-ft. above av. terrain, 1909-ft. above ground, 2049-ft. above sea level.

Latitude 30° 55' 10.12"
Longitude 85° 44' 27.90"

Transmitter: W of Rte. 177, 2-mi. S of Miller Crossroads, FL.

Satellite Earth Stations: Scientific-Atlanta, 7-meter C-band; Scientific-Atlanta, 4.6-meter C-band; Scientific-Atlanta receivers.

FM Affiliate: WTVY-FM, 100-kw, 95.5 MHz (No. 238), 1060-ft.

News Services: AP, CBS.

Ownership: Charles Woods (Group Owner).

Began Operation: February 12, 1955.

Represented (sales): Settel Inc.

Represented (engineering): Cohen, Dippell & Everist, P.C.

Personnel:

CHARLES WOODS, president & general manager.

JOHN GAUSE, general sales manager.

CARL BLACKMON, national sales manager.

THOMAS MAYBERRY, chief engineer.

JERRY VANN, news director.

REGGIE MITCHELL, program director.

BECKY COPELAND, promotion director.

JOE HOLLOWAY, production manager.

GWENN KIDD, business manager.

Highest One Hour Rate: \$1800.

Highest 30 Sec. Rate: \$ 500.

NETWORK BASE HOURLY RATE: \$1036.

City of License: Dothan. ADI: Dothan. Rank: 158.

Total Households: © MSI Consumer Market Data as of 1/1/90. TV Homes, TV% and Circulation © 1990 Arbitron. County coverage based on Arbitron study.

Net Weekly Circulation	State County	Total Households	TV Households	%	
50% & Over	ALABAMA				
		Coffee	15,200	15,100	99
		Covington	14,600	14,500	99
		Dale	16,900	16,800	99
		Geneva	9,200	9,100	99
		Henry	5,600	5,500	98
		Houston	31,900	31,600	99
		FLORIDA			
		Bay	51,700	51,200	99
		Calhoun	3,500	3,400	97
		Gulf	4,200	4,100	98
		Holmes	6,300	6,100	97
		Jackson	15,300	15,000	98
		Okaloosa	57,400	57,000	99
	Walton	11,500	11,300	98	



SCALE OF MILES
0 50 100
WTVY BMP/T-7630 Granted 2/17/77 © American Map Corp., 14244

Net Weekly Circulation	State County	Total Households	TV Households	%
50% & Over	Washington	6,400	6,300	98
	GEORGIA			
	Early	4,700	4,600	98
	Miller	2,700	2,600	96
	Seminole	3,400	3,300	97
Between 25-49%	ALABAMA			
	Barbour	9,400	9,200	98
	Crenshaw	5,400	5,300	98
	Pike	10,600	10,400	99
	FLORIDA			
	Liberty	1,700	1,700	100
	GEORGIA			
Calhoun	1,500	1,500	97	
Clay	1,200	1,200	100	
Decatur	9,300	9,100	98	
Between 5-24%	ALABAMA			
	Bullock	3,500	3,400	97
	Conecuh	5,600	5,500	98
	FLORIDA			
	Franklin	3,100	3,000	97
	Gadsden	15,000	14,700	98
	GEORGIA			
Baker	1,200	1,200	100	
Mitchell	7,000	6,900	98	
Quitman	800	800	100	
Totals		335,800	331,400	99
Net Weekly Circulation (1990)			231,600	
Average Daily Circulation (1990)			131,800	

Alabama—Florence

WOWL-TV

Ch. 15

Network Service: NBC.

Licensee: TV Muscle Shoals Inc., 840 Cypress Mill Rd., Box 2220, Florence, AL 35630.

Studio: 840 Cypress Mill Rd., Florence, AL 35630.

Mailing Address: Box 2220, Florence, AL 35630.

Telephone: 205-767-1515. **Fax:** 205-764-3275.

Technical Facilities: Channel No. 15 (476-482 MHz). Authorized power: 1700-kw max. & 851-kw horizontal visual, 170-kw horizontal aural. Antenna: 730-ft. above av. terrain, 530-ft. above ground, 1486-ft. above sea level.

Latitude 34° 35' 01"
Longitude 87° 47' 14"

Transmitter: 6-mi. NW of Russellville, AL.

Satellite Earth Stations: Transmit/receive Harris, 10-meter C-band; Harris, 10-meter Ku-band; Harris receivers.

News Services: NBC, UPI.

Ownership: TV Muscle Shoals Inc.

Began Operation: October 28, 1957.

Represented (sales): Roslin TV Sales.

Represented (legal): Munsey & Ford.

Personnel:

DICK BIDDLE, chairman, treasurer.
RICK BIDDLE, president & general manager.
LINCOLN WILLIAMS, operations manager & program director.
CRAIG MILLER, local sales manager.
EARL SHOWBERG, national sales manager.
BOBBY ROBERTSON, director of engineering.
REGINALD JONES, news director.
MILDRED CORNELIUS, office manager & controller.
TONY WORLEY, production manager.
CINDY SHEPPARD, traffic manager.

Highest One Hour Rate: \$1300.

Highest 30 Sec. Rate: \$ 250.

NETWORK BASE HOURLY RATE: \$250.

City of License: Florence. **ADI:** Huntsville-Decatur-Florence. **Rank:** 80.



Net Weekly Circulation	State County	Total Households	TV Households	%
50% & Over	ALABAMA			
	Colbert	21,100	20,900	99
	Franklin	11,300	11,100	99
	Lauderdale	32,600	32,200	99
Between 25-49%	MISSISSIPPI			
	Tishomingo	7,100	7,000	99
Between 5-24%	TENNESSEE			
	Wayne	5,400	5,300	98
	ALABAMA			
	Lawrence	11,200	11,000	99
	Winston	9,100	9,000	99
TENNESSEE				
Hardin	8,700	8,500	98	
Lawrence	13,400	13,300	99	
Totals		119,900	118,300	99
Net Weekly Circulation (1990)				47,200
Average Daily Circulation (1990)				22,800

Total Households: © MSI Consumer Market Data as of 1/1/90. TV Homes, TV% and Circulation © 1990 Arbitron. County coverage based on Arbitron study.

Alabama—Florence

WTRT
Ch. 26

Network Service: None, independent.

Licensee: Bridgerland Television, 4600 Jackson Hwy., Sheffield, AL 35660.

Studio: 4600 Jackson Hwy., Sheffield, AL 35660.

Telephone: 205-381-2600.

Technical Facilities: Channel No. 26 (542-548 MHz). Authorized power: 690-kw max. visual, 69-kw max. aural. Antenna: 756-ft. above av. terrain, 552-ft. above ground, 1482-ft. above sea level.

Latitude 34° 34' 38"
Longitude 87° 46' 57"

Transmitter: 1-mi. E of Crooked Oak, Florence.

Ownership: Bridgerland Television.

Began Operation: April 19, 1986. Sale to present owner by Alabama Management Co. approved by FCC Nov. 30, 1988.

Represented (sales): Century Television Sales.

Represented (legal): Gardner, Carton & Douglas.

Personnel:

LES WHITE, president & general manager.
MITCH FAULKNER, station manager & national sales manager.
RAY WELLS, local sales manager.
TIM ROVERE, engineering director.
NORA GIBSON, program director.
CHRIS DEAN, promotion director.
FRANK GREEN, news director.
REBECCA BROWN, business manager.

Highest One Hour Rate: \$600.

Highest 30 Sec. Rate: \$ 85.

City of License: Florence. ADI: Huntsville-Decatur-Florence. Rank: 80.

Total Households: © MSI Consumer Market Data as of 1/1/90. TV Homes, TV% and Circulation © 1990 Arbitron. County coverage based on Arbitron study.

Net Weekly Circulation	State County	Total Households	TV Households	%
Between 25-49%	ALABAMA			
	Colbert	21,100	20,900	99
	Franklin	11,300	11,100	99
	Lauderdale	32,600	32,200	99



Net Weekly Circulation	State County	Total Households	TV Households	%
Between 5-24%	ALABAMA			
	Lawrence	11,200	11,000	99
	Limestone	18,800	18,500	99
	Marion	12,300	12,200	99
	MISSISSIPPI			
	Prentiss	9,400	9,300	99
	Tishomingo	7,100	7,000	99
	TENNESSEE			
	Lawrence	13,400	13,300	99
	Wayne	5,400	5,300	98
Totals		142,600	140,800	99
Net Weekly Circulation (1990)				28,400
Average Daily Circulation (1990)				8,400

Alabama—Gadsden

WNAL-TV
Ch. 44

Network Service: Fox.

Licensee: WNAL-TV Inc., 213-C S. 5th St., Box 8249, Gadsden, AL 35901.

Studio: 213 C 5th St., Gadsden, AL 35901.

Mailing Address: Box 8249, Gadsden, AL 35902.

Telephone: 205-547-4444. **Fax:** 205-547-1750.

Technical Facilities: Channel No. 44 (650-656 MHz). Authorized power: 2741.2-kw max. visual, 274-kw max. aural. Antenna: 965-ft. above av. terrain, 351-ft. above ground, 1729-ft. above sea level.

Latitude 33° 57' 11"
Longitude 86° 13' 00"

Transmitter: Chandler Mountain, St. Clair County.

Multichannel TV Sound: Stereo only.

Satellite Earth Stations: 2 in operation.

News Service: INN.

Ownership: WNAL-TV Inc.

Began Operation: April 25, 1986.

Represented (sales): Seitel Inc..

Represented (legal): Sutherland, Asbill & Brennan.

Represented (engineering): Bromo Communication Consultants.

Personnel:

ANTHONY JAY FANT, president & general manager.

ROBERT HILL, vice president, production director.

ROB ROSSON, local sales manager.

RANDY BRADFORD, chief engineer.

KATHY McLEOD, programming director.

BETTY C. FANT, business manager.

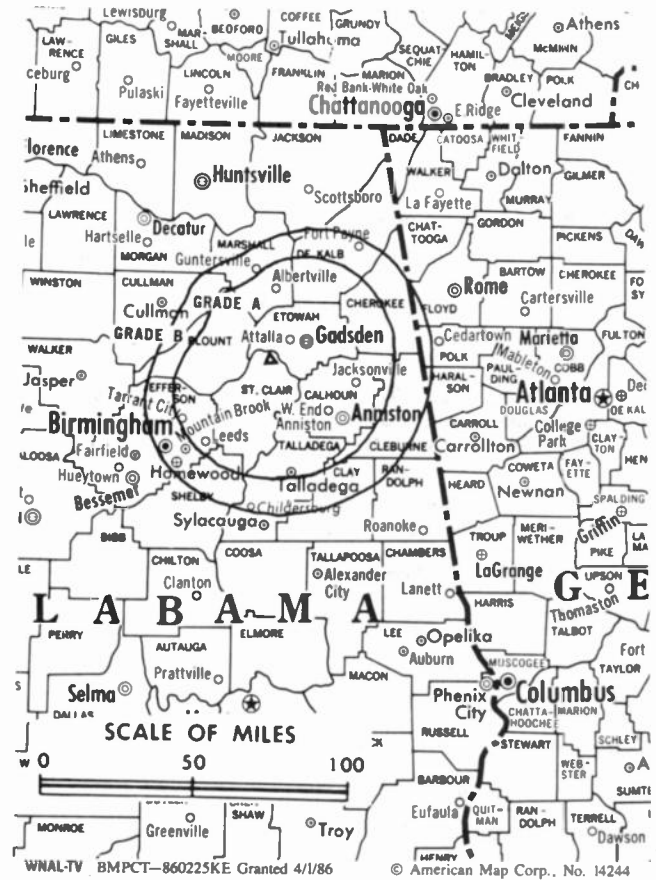
EDDIE McPHERSON, production manager.

Rates: On request.

City of License: Gadsden. **ADI:** Birmingham. **Rank:** 47.

Total Households: © MSI Consumer Market Data as of 1/1/90. **TV Homes, TV% and Circulation** © 1990 Arbitron. County coverage based on Arbitron study.

Net Weekly Circulation	State County	Total Households	TV Households	%
Between 25-49%	ALABAMA Cherokee	7,400	7,300	99
	Etowah	39,800	39,600	99
Between 5-24%	ALABAMA Calhoun	45,400	45,100	99



Net Weekly Circulation	State County	Total Households	TV Households	%
Between 5-24%	Clay	4,800	4,700	99
	De Kalb	21,500	21,300	99
	Marshall	28,700	28,500	99
	St Clair	17,800	17,600	99
	Talladega	27,300	27,000	99
Totals		192,700	191,100	99
Net Weekly Circulation (1990)			40,000	
Average Daily Circulation (1990)			14,600	

There is no more visible place for your advertising message than the pages of the **Television & Cable Factbook**

Alabama—Gadsden

WTJP
Ch. 60

Network Service: None, independent.

Licensee: All America TV Inc., 454 Coberta Ave., La Puente, CA 91746.

Studio: 313 Rosedale Ave., Gadsden, AL 35901.

Telephone: 205-546-8860.

Technical Facilities: Channel No. 60 (746-752 MHz). Authorized power: 5000-kw max. visual, 500-kw max. aural. Antenna: 1139-ft. above av. terrain, 703-ft. above ground, 2023-ft. above sea level.

Latitude 33° 48' 53"
Longitude 86° 26' 55"

Transmitter: 3.9-mi. NE of Springville.

Satellite Earth Station: Vertex, 6.1-meter C-band; Microdyne receivers.

Ownership: All American TV Inc. (Group Owner).

Began Operation: July 22, 1986.

Represented (sales): TBN Media Representatives.

Represented (legal): May & Dunne.

Represented (engineering): Smith & Powstenko.

Personnel:

RAY VICE, general manager.
W. B. MILLER, director of engineering.
LINDA HERNANDEZ, sales.

Rates: On request.

City of License: Gadsden. ADI: Birmingham. Rank: 47.

Total Households: © MSI Consumer Market Data as of 1/1/90. TV Homes, TV% and Circulation © 1990 Arbitron. County coverage based on Arbitron study.



WTJP BMPCT-850114KE Granted 11/20/85

© American Map Corp., No. 14244

Net Weekly Circulation	State County	Total Households	TV Households	%
ALABAMA				
Between 5-24%	Blount	15,800	15,600	99
	Etowah	39,800	39,600	99
Totals		55,600	55,200	99
Net Weekly Circulation (1990)				10,100
Average Daily Circulation (1990)				5,100

Alabama—Huntsville-Decatur

WAAY-TV

Ch. 31

Network Service: ABC.

Licensee: Rocket City Television Inc., 1000 Monte Sano Blvd., Huntsville, AL 35801.

Studio: 1000 Monte Sano Blvd., Huntsville, AL 35801.

Mailing Address: Box 2555, Huntsville, AL 35804.

Telephone: 205-533-3131. TWX: 62100170. Fax: 205-533-6616.

Technical Facilities: Channel No. 31 (572-578 MHz). Authorized power: 674.53-kw visual, 75.68-kw aural. Antenna: 1792-ft. above av. terrain, 999-ft. above ground, 2549-ft. above sea level.

Latitude 34° 44' 15"
Longitude 86° 32' 02"

Transmitter: 1000 Monte Sano Blvd., Huntsville.

Multichannel TV Sound: Stereo and separate audio program.

Satellite Earth Stations: Andrew, 7-meter; Andrew, 3-meter; RCA Ku-band; Avantek, RCA receivers.

News Services: ABC, AP, NIWS.

Ownership: Smith Broadcasting Inc.

Began Operation: August 1, 1959. Sale to present owner by P. T. Gunn, James R. Cleary and associates approved Nov. 13, 1963 by FCC (Television Digest, Vol. 3:30).

Represented (sales): Petry Television Inc.

Represented (legal): Cohn & Marks.

Represented (engineering): Carl T. Jones Associates.

Personnel:

M. D. SMITH IV, president & general manager.

DAN WHITSETT, vice president & general sales manager.

REDGE SWING, local sales manager.

PAT SPURRIER, national sales manager & controller.

ROBERT A. GAY, chief engineer.

DEBI BENSON, program director.

CLIFF WINDHAM, news director.

GREG CARROLL, promotion & marketing director.

Rates: On request.

NETWORK BASE HOURLY RATE: \$900.

City of License: Huntsville. ADI: Huntsville-Decatur-Florence. Rank: 80.

Total Households: © MSI Consumer Market Data as of 1/1/90. TV Homes, TV% and Circulation © 1990 Arbitron. County coverage based on Arbitron study.

Net Weekly Circulation	State County	Total Households	TV Households	%
50% & Over	ALABAMA			
	Colbert	21,100	20,900	99
	De Kalb	21,500	21,300	99
	Franklin	11,300	11,100	99
	Lauderdale	32,600	32,200	99
	Lawrence	11,200	11,000	99
	Limestone	18,800	18,500	99
Madison	93,300	92,400	99	



Net Weekly Circulation	State County	Total Households	TV Households	%
50% & Over	Marshall	28,700	28,500	99
	Morgan	38,400	38,000	99
	TENNESSEE			
	Lincoln	10,700	10,500	99
Between 25-49%	ALABAMA			
	Cullman	25,800	25,700	99
	Jackson	19,900	19,600	99
	TENNESSEE			
	Franklin	12,400	12,300	99
	Giles	9,500	9,400	98
	Lawrence	13,400	13,300	99
Moore	1,800	1,800	100	
Between 5-24%	ALABAMA			
	Blount	15,800	15,600	99
	Cherokee	7,400	7,300	99
	Etowah	39,800	39,600	99
	Marion	12,300	12,200	99
	Winston	9,100	9,000	99
	TENNESSEE			
Marshall	8,300	8,200	99	
Wayne	5,400	5,300	98	
Totals		468,500	463,700	99
Net Weekly Circulation (1990)			289,100	
Average Daily Circulation (1990)			167,400	

Alabama—Huntsville-Decatur

WAFF
Ch. 48

Network Service: NBC.

Licensee: American Family Broadcast Group Inc., Box 2116, Huntsville, AL 35804.

Studio: 1414 N. Memorial Parkway, Huntsville, AL 35801.

Telephone: 205-533-4848. TWX: 810-726-2192. Fax: 205-539-5556.

Technical Facilities: Channel No. 48 (674-680 MHz). Authorized power: 1170-kw visual, 117-kw aural. Antenna: 1900-ft. above av. terrain, 1526-ft. above ground, 2678-ft. above sea level.

Latitude 34° 42' 39"
Longitude 86° 32' 07"

Transmitter: 5000 Governors Dr.

Satellite Earth Stations: Harris, 8-meter Ku-band; ADM, 6.1-meter C-band; Scientific-Atlanta, 4.5-meter Ku-band; M/A-Com, 3.7-meter C-band; Harris, 3-meter Ku-band; Avcom, Harris, Kavouras, M/A-Com receivers.

News Service: AP.

Ownership: American Family Corp. (Group Owner).

Began Operation: July 4, 1954. Sale to present owner by International TV Corp. approved by FCC May 16, 1978. Sale to International by Frank Whisenant, et al., approved by FCC Oct. 24, 1974.

Represented (sales): Blair Television.

Represented (legal): Schnader, Harrison, Segal & Lewis.

Represented (engineering): A. D. Ring & Associates.

Personnel:

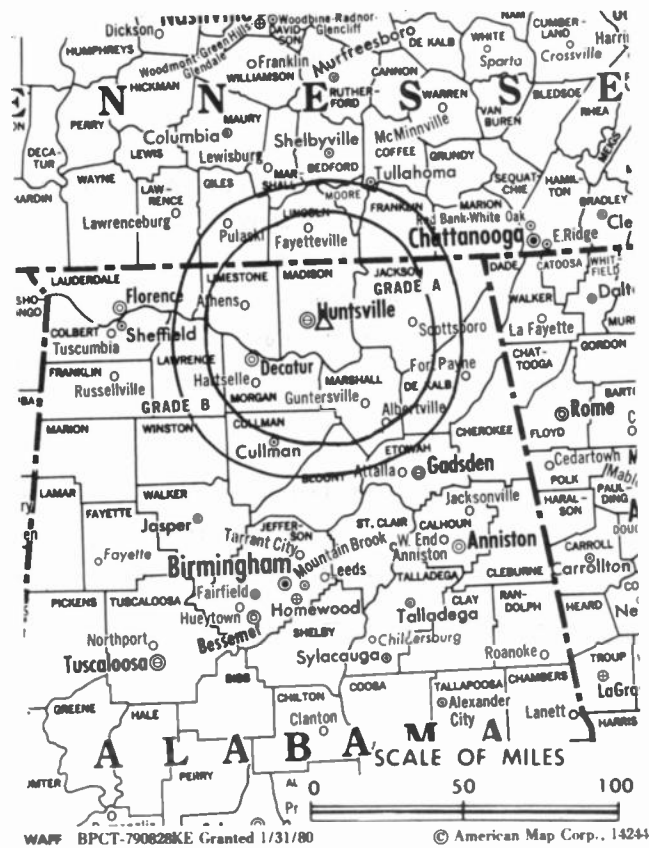
LEE BRANTLEY, vice president & general manager.
DOROTHY FEES, general sales manager.
MARY WAGNER, national sales manager.
ROBERT LANE, operations manager.
ROD HUGHES, chief engineer.
BOB MOREFORD, news director.
JUDY CORNELIUS, promotion director.
JACK YOUNG, business manager.

Rates: On request.

City of License: Huntsville. ADI: Huntsville-Decatur-Florence. Rank: 80.

Total Households: © MSI Consumer Market Data as of 1/1/90. TV Homes, TV% and Circulation © 1990 Arbitron. County coverage based on Arbitron study.

Net Weekly Circulation	State County	Total Households	TV Households	%
50% & Over	ALABAMA			
	Colbert	21,100	20,900	99
	Lauderdale	32,600	32,200	99
	Lawrence	11,200	11,000	99
	Limestone	18,800	18,500	99
	Madison	93,300	92,400	99
	Marshall	28,700	28,500	99
Morgan	38,400	38,000	99	




Net Weekly Circulation	State County	Total Households	TV Households	%
50% & Over	TENNESSEE			
	Giles	9,500	9,400	98
	Lincoln	10,700	10,500	99
Between 25-49%	ALABAMA			
	Cullman	25,800	25,700	99
	De Kalb	21,500	21,300	99
	Etowah	39,800	39,600	99
	Franklin	11,300	11,100	99
	Jackson	19,900	19,600	99
Between 5-24%	TENNESSEE			
	Franklin	12,400	12,300	99
	Lawrence	13,400	13,300	99
	Moore	1,800	1,800	100
	ALABAMA			
	Blount	15,800	15,600	99
	Cherokee	7,400	7,300	99
	TENNESSEE			
	Marshall	8,300	8,200	99
Wayne	5,400	5,300	98	
Totals		447,100	442,500	99
Net Weekly Circulation (1990)			273,700	
Average Daily Circulation (1990)			157,000	

Alabama—Huntsville

WHNT-TV

Ch. 19



KATZ CONTINENTAL

Network Service: CBS.

Licensee: New York Times Bcstg. Services Inc., Box 19, Huntsville, AL 35804.

Studio: 200 Holmes Ave., Huntsville, AL 35801.

Telephone: 205-533-1919. **TWX:** 810-726-2221.

Technical Facilities: Channel No. 19 (500-506 MHz). Authorized power: 1279-kw max. & 1002-kw horizontal visual, 254-kw max. & 199-kw horizontal aural. Antenna: 1750-ft. above av. terrain, 944-ft. above ground, 2549-ft. above sea level.

Latitude 34° 44' 19"
Longitude 86° 31' 56"

Transmitter: 960 Monte Sano Blvd., Huntsville.

Satellite Earth Stations: Scientific-Atlanta, 7-meter; Scientific-Atlanta, 4.7-meter; Scientific-Atlanta receivers.

News Services: AP, UPI, NYT.

Ownership: The New York Times Co. (Group Owner).

Began Operation: November 28, 1963. Sale to present owner by Charles Grisham & Tom Percer approved by FCC Feb. 27, 1980 (Television Digest, Vol. 19:31).

Represented (sales): Katz Television.

Represented (legal): Koteen & Naftalin.

Represented (engineering): A. D. Ring & Associates.

Personnel:

ROBERT BROWNING, president & general manager.
BILL AMBROSE, vice president & general sales manager.
RICHARD WRIGHT, vice president & operations manager.
DON RODEN, chief engineer.
MIKE BELANSCIK, promotion manager.
NONDA SLOAN, business manager.
LINDA SPALLA, marketing director.

Highest One Hour Rate: \$2000.

Highest 30 Sec. Rate: \$ 1000.

NETWORK BASE HOURLY RATE: \$1010.

City of License: Huntsville. **ADI:** Huntsville-Decatur-Florence. **Rank:** 80.

Total Households: © MSI Consumer Market Data as of 1/1/90. TV Homes, TV% and Circulation © 1990 Arbitron. County coverage based on Arbitron study.



Net Weekly Circulation	State County	Total Households	TV Households	%
50% & Over	ALABAMA			
	Colbert	21,100	20,900	99
	Cullman	25,800	25,700	99
	De Kalb	21,500	21,300	99
	Franklin	11,300	11,100	99
	Jackson	19,900	19,600	99
	Lauderdale	32,600	32,200	99
	Lawrence	11,200	11,000	99
	Limestone	18,800	18,500	99
	Madison	93,300	92,400	99
	Marshall	28,700	28,500	99
Morgan	38,400	38,000	99	
TENNESSEE	Giles	9,500	9,400	98
	Lincoln	10,700	10,500	99
	ALABAMA			
	Etowah	39,800	39,600	99
Winston	9,100	9,000	99	
TENNESSEE	Lawrence	13,400	13,300	99
	Moore	1,800	1,800	100
	Wayne	5,400	5,300	98
	ALABAMA			
Between 5-24%	Blount	15,800	15,600	99
	Cherokee	7,400	7,300	99
	Marion	12,300	12,200	99
MISSISSIPPI	Tishomingo	7,100	7,000	99
	TENNESSEE			
	Franklin	12,400	12,300	99
	Marion	9,600	9,500	99
Marshall	8,300	8,200	99	
Totals		485,200	480,200	99
Net Weekly Circulation (1990)			302,700	
Average Daily Circulation (1990)			177,800	

Alabama—Huntsville

WZDX
Ch. 54

Network Service: Fox.

Licensee: Huntsville Television Acquisition Corp., 915 Middle River Dr., Suite 409, Fort Lauderdale, FL 33304.

Studio: 6025 Mastin Lake Rd., Huntsville, AL 35810.

Telephone: 205-859-5454. **TWX:** 510-100-4179. **Fax:** 205-859-2194.

Technical Facilities: Channel No. 54 (710-716 MHz). Authorized power: 2240-kw visual, 224-kw aural. Antenna: 1690-ft. above av. terrain, 1000-ft. above ground, 2460-ft. above sea level.

Latitude 34° 38' 11"
Longitude 86° 30' 42"

Transmitter: 11000 Shandlee Lane, Green Mountain, S of Huntsville.

Satellite Earth Stations: 4 in operation; Microdyne receivers.

Ownership: Huntsville Television Acquisition Corp.

Began Operation: April 4, 1985. Sale to present owners approved by FCC Jan. 4, 1990.

Represented (sales): Seltel Inc.

Represented (legal): Wilkinson, Barker, Knauer & Quinn.

Personnel:

- MILTON GRANT, president & general manager.
- C. RANDY STONE, vice president & general sales manager.
- JOHN A. GARDNER, vice president & director of sales.
- FRED RAINS, regional sales manager.
- Laurie Mazikowski, program manager.
- FRANK WHITE, promotion manager.
- DENNIS PACKARD, chief engineer.
- GLORIA JOHNSON, business manager.
- ROBIN PEREZ, production manager.
- ANN SUGGS, traffic manager.

Highest One Hour Rate: \$3000.

Highest 30 Sec. Rate: \$ 350.

City of License: Huntsville. **ADI:** Huntsville-Decatur-Florence. **Rank:** 80.

Total Households: © MSI Consumer Market Data as of 1/1/90. TV Homes, TV% and Circulation © 1990 Arbitron. County coverage based on Arbitron study.

Net Weekly Circulation	State County	Total Households	TV Households	%
50% & Over	ALABAMA			
	Lauderdale	32,600	32,200	99
	Lawrence	11,200	11,000	99
	Limestone	18,800	18,500	99
	Madison	93,300	92,400	99
	Marshall	28,700	28,500	99
	Morgan	38,400	38,000	99
	TENNESSEE			
	Lincoln	10,700	10,500	99



Net Weekly Circulation	State County	Total Households	TV Households	%
Between 25-49%	ALABAMA			
	Colbert	21,100	20,900	99
	Cullman	25,800	25,700	99
	TENNESSEE			
	Giles	9,500	9,400	98
	Lawrence	13,400	13,300	99
Between 5-24%	ALABAMA			
	Blount	15,800	15,600	99
	De Kalb	21,500	21,300	99
	Etowah	39,800	39,600	99
	Franklin	11,300	11,100	99
	Jackson	19,900	19,600	99
	Winston	9,100	9,000	99
	TENNESSEE			
	Franklin	12,400	12,300	99
	Moore	1,800	1,800	100
Wayne	5,400	5,300	98	
Totals		440,500	436,000	99
Net Weekly Circulation (1990)			170,300	
Average Daily Circulation (1990)			69,900	

Alabama—Mobile

WALA-TV

Ch. 10

Network Service: NBC.

Licensee: Burnham Bcstg. Co., a Limited Partnership, 980 N. Michigan Ave., Suite 1200, Chicago, IL 60611.

Studio: 210 Government St., Mobile, AL 36602.

Telephone: 205-433-3754. TWX: 810-741-2642.

Technical Facilities: Channel No. 10 (192-198 MHz). Authorized power: 316-kw visual, 45.70-kw aural. Antenna: 1246-ft. above av. terrain, 1197-ft. above ground, 1397-ft. above sea level.

Latitude 30° 41' 17"
Longitude 87° 47' 54"

Transmitter: 16-mi. E of Mobile.

Satellite Earth Stations: 2 in operation; Harris receivers.

News Services: AP, UPI.

Ownership: Burnham Broadcasting Co. (Group Owner).

Began Operation: January 14, 1953. Sale to present owner approved by FCC April 26, 1989 (Television Digest, Vol. 29:7, 9). Sale to Knight-Ridder by Gannett Bcstg. Group following purchase of Evening News Assn. approved by FCC Jan. 13, 1986 (Vol. 25:46; 26:3). Previous sale by Roywood Corp. approved by FCC Oct. 31, 1969 (Vol. 9:15, 44). Sale to Roywood by W. O. Pape approved Nov. 25, 1964 (Vol. 4:32, 48).

Represented (sales): Harrington, Righter & Parsons Inc.

Represented (legal): Fisher, Wayland, Cooper & Leader.

Personnel:

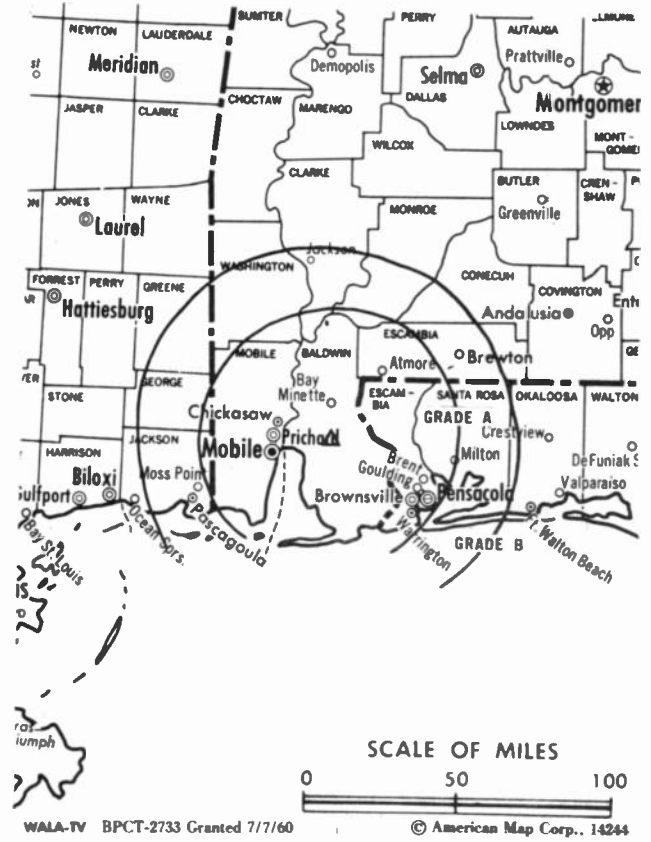
JOSEPH COOK, president & general manager.
TOM ROSENBAUM, station manager.
JOHN DAWSON, general sales manager.
BOB HERRON, local sales manager.
SCOTT WILSON, national sales manager.
LARRY PATE, program & production manager.
JOHNNY REECE, chief engineer.
CHUCK BARK, news director.
BARRY COONEY, business manager.

Rates: On request.

City of License: Mobile. ADI: Mobile, AL-Pensacola, FL. Rank: 55.

Total Households: © MSI Consumer Market Data as of 1/1/90. TV Homes, TV% and Circulation © 1990 Arbitron. County coverage based on Arbitron study.

Net Weekly Circulation	State County	Total Households	TV Households	%
50% & Over	ALABAMA			
	Baldwin	36,200	35,900	99
	Clarke	9,500	9,300	98
	Escambia	12,800	12,600	99
	Mobile	142,900	142,100	99
	Monroe	8,000	7,800	98
	Washington	5,800	5,700	98
	FLORIDA			
	Escambia	107,400	106,600	99
	Okaloosa	57,400	57,000	99
Santa Rosa	25,600	25,400	99	



Net Weekly Circulation	State County	Total Households	TV Households	%
50% & Over	MISSISSIPPI			
	George	5,700	5,600	99
	Jackson	45,200	44,900	99
Between 25-49%	ALABAMA			
	Choctaw	5,900	5,800	97
	Conecuh	5,600	5,500	98
	MISSISSIPPI			
Greene	3,300	3,200	97	
Between 5-24%	ALABAMA			
	Wilcox	4,600	4,500	98
	FLORIDA			
	Walton	11,500	11,300	98
	MISSISSIPPI			
Harrison	63,300	62,900	99	
Wayne	7,000	6,900	99	
Totals		557,700	553,000	99
Net Weekly Circulation (1990)			413,400	
Average Daily Circulation (1990)			259,300	

Need Broadcast TV or Cable TV Mail Labels From the Factbook?

Call Information Marketing Services
703-821-8130

Alabama—Mobile

WKRG-TV Ch. 5

Network Service: CBS.

Licensee: WKRG-TV Inc., Box 160587, Mobile, AL 36616.

Studios: 555 Broadcast Dr., Mobile, AL 36606. One Pensacola Plaza, Pensacola, FL 32501.

Telephone: 205-479-5555. **TWX:** 810-741-4263. **Fax:** 205-473-8130.

Technical Facilities: Channel No. 5 (76-82 MHz). Authorized power: 100-kw visual, 20-kw aural. Antenna: 1906-ft. above av. terrain, 1879-ft. above ground, 2049-ft. above sea level.

Latitude 30° 41' 19.60"
Longitude 87° 49' 49.40"

Transmitter: 0.8-mi. N of Hwy. 31, 1.5-mi. NE of intersection with Hwy. 181.

Multichannel TV Sound: Stereo only.

Satellite Earth Stations: Scientific-Atlanta, 7-meter C-band; Simulsat, 7-meter C-band.

AM Affiliate: WKRG, 1-kw (500-w night), 710 kHz (CBS & MBS).

FM Affiliate: WKRG-FM, 100-kw, 99.9 MHz (No. 260), 1755-ft.

News Services: AP, CBS, CNN, CNN Headline News, Sports News Satellite, UPI.

Ownership: WKRG-TV Inc.

Began Operation: August 29, 1955. Sale of 50% to Giddens by Mobile Register and Press approved Sept. 28, 1966 by FCC (*Television Digest*, Vol. 6:40). Sale to co-equal owners Giddens Television Inc. & Mobile Register & Press, group in which Kenneth R. Giddens had 20% interest approved Feb. 20, 1958 (Vol. 13:46; 14:8).

Represented (sales): Katz Television.

Represented (legal): Leventhal, Senter & Lerman.

Represented (engineering): Edward F. Lorentz & Associates.

Personnel:

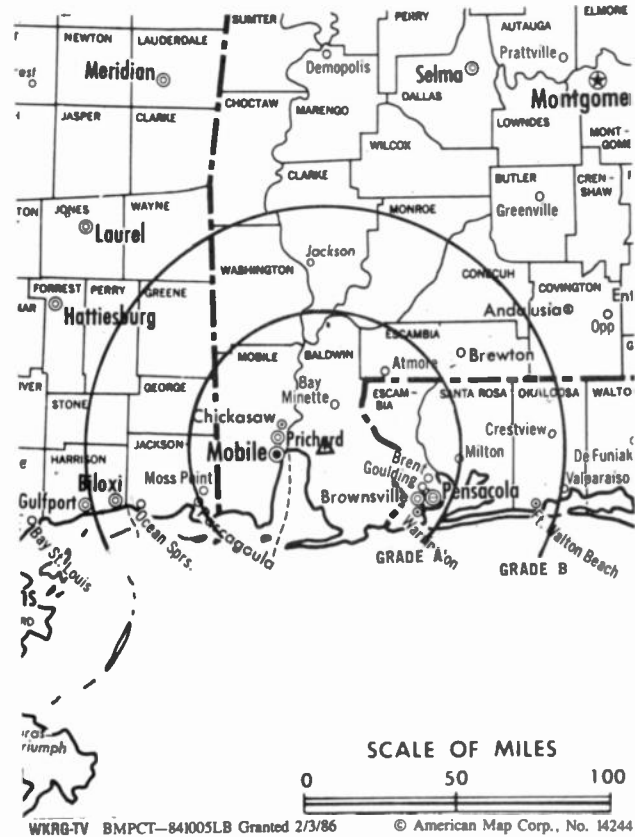
KENNETH R. GIDDENS, chairman emeritus.
TOULMIN GREER, chairman.
ZELMA K. GIDDENS, vice chairman & treasurer.
D. H. LONG, president & general manager.
WES DIAMOND, senior vice president & station manager.
BILL BROOKS, local sales manager.
BOB SPIELMANN, national sales manager.
DON KOCH, chief engineer.
BILL FARRIS, news director.
MARK HUGHES, promotions manager.
MARY HUTCHESON, business manager.
CHARLES BAUMHAUER, production manager.
JIM ELLIS, film director.

Rates: On request.

City of License: Mobile. **ADI:** Mobile, AL-Pensacola, FL. **Rank:** 55.

Total Households: © MSI Consumer Market Data as of 1/1/90. TV Homes, TV% and Circulation © 1990 Arbitron. County coverage based on Arbitron study.

Net Weekly Circulation	State County	Total Households	TV Households	%
50% & Over	ALABAMA			
	Baldwin	36,200	35,900	99
	Clarke	9,500	9,300	98
	Conecuh	5,600	5,500	98
	Escambia	12,800	12,600	99



Net Weekly Circulation	State County	Total Households	TV Households	%
50% & Over	Mobile	142,900	142,100	99
	Monroe	8,000	7,800	98
	Washington	5,800	5,700	98
	FLORIDA			
	Escambia	107,400	106,600	99
	Okaloosa	57,400	57,000	99
	Santa Rosa	25,600	25,400	99
	MISSISSIPPI			
	George	5,700	5,600	99
	Greene	3,300	3,200	97
	Harrison	63,300	62,900	99
	Jackson	45,200	44,900	99
	Wayne	7,000	6,900	99
Between 25-49%	ALABAMA			
	Choctaw	5,900	5,800	97
	MISSISSIPPI			
	Forrest	26,400	26,100	99
	Stone	3,700	3,600	99
Between 5-24%	ALABAMA			
	Covington	14,600	14,500	99
	FLORIDA			
	Walton	11,500	11,300	98
	MISSISSIPPI			
	Hancock	12,200	12,100	99
	Lamar	10,100	9,900	99
	Perry	3,600	3,500	99
Totals		623,700	618,200	99
Net Weekly Circulation (1990)				449,400
Average Daily Circulation (1990)				258,700

Alabama—Mobile

WMPV-TV

Ch. 21

Network Service: None, independent.

Licensee: Sonlight Bcstg. Systems Inc., 3002 Dow Ave., No. 42, Tustin, CA 92680.

Studio: 120 Zeigler Circle East, Mobile, AL 36608.

Telephone: 0205-633-2100. Fax: 205-633-2174.

Technical Facilities: Channel No. 21 (512-518 MHz). Authorized power: 4335-kw max. visual, 433.50-kw max. aural. Antenna: 1428-ft. above av. terrain, 1401-ft. above ground, 1534-ft. above sea level.

Latitude	30°	35'	18"
Longitude	87°	33'	16"

Transmitter: Rte. 87, 0.9-mi. S of Rte. 10, Elsanor.

Satellite Earth Stations: AFC, 5-meter C-band; Microdyne; Scientific-Atlanta, 4.6-meter C-band.

Ownership: Sonlight Bcstg. Systems Inc. (Group Owner).

Began Operation: December 15, 1985. Sale to present owner by Doyle Brunson approved by FCC July 27, 1989.

Represented (legal): Fisher, Wayland, Cooper & Leader.

Personnel:

PAUL CROUCH JR., general manager.

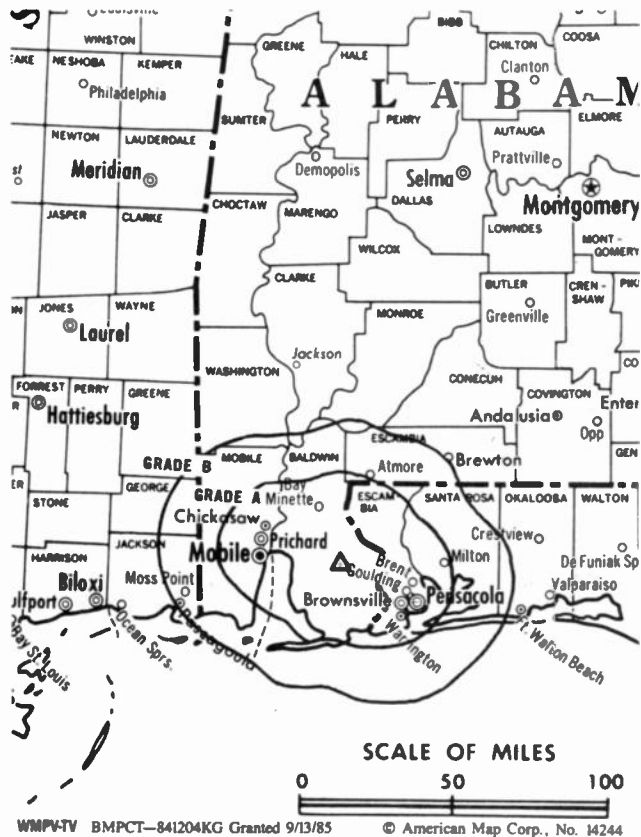
JONATHAN JOHNSON, chief financial officer.

JAY ALAN SEKULOW, chief executive officer.

HOWARD SMITH, chief engineer.

STUART J. ROTH, director of operations & general counsel.

Rates: On request.



Arbitron Data: Not available.

City of License: Mobile. ADI: Mobile, AL-Pensacola, FL. Rank: 55.

Alabama—Mobile

WPMI

Ch. 15

Network Service: Fox.

Licensee: Clear Channel Television Inc., 175 E. Houston St., 500 Two Republic Bank Plaza, San Antonio, TX 78205-2225.

Studio: 764 St. Michael St., Mobile, AL 36602.

Mailing Address: Box 2766, Mobile, AL 36652.

Telephone: 205-433-1500. Fax: 205-433-3889.

Technical Facilities: Channel No. 15 (476-482 MHz). Authorized power: 5000-kw max. & 1309-kw horizontal visual, 500-kw max. & 130.9-kw horizontal aural. Antenna: 1706-ft. above av. terrain, 1707-ft. above ground, 1849-ft. above sea level.

Latitude 30° 37' 35"
Longitude 87° 38' 50"

Transmitter: 5.6-mi. E of Loxley, AL.

Satellite Earth Stations: Comtech, 5-meter C-band; Scientific-Atlanta, 7-meter C-band; Vertex, 4.5-meter Ku-band; Scientific-Atlanta, Pinzone, M/A-Com receivers.

Ownership: Clear Channel Television Inc. (Group Owner).

Began Operation: March 12, 1982. Sale to present owner by MERC Communications Corp., et al., approved by FCC December 8, 1988. Previous sale by Roy L. Hess, et al., approved by FCC Sept 26, 1985 (Television Digest, Vol. 25:32).

Represented (sales): Settel Inc.

Personnel:

RIC GORMAN, general manager & general sales manager.

DAVID D'ANTUONO, local sales manager.

SHELIA DUNAWAY, local sales manager.

HAROLD JOHNSON, chief engineer.

CATHY GRETECORD, program director.

MARSHALL HART, promotions director.

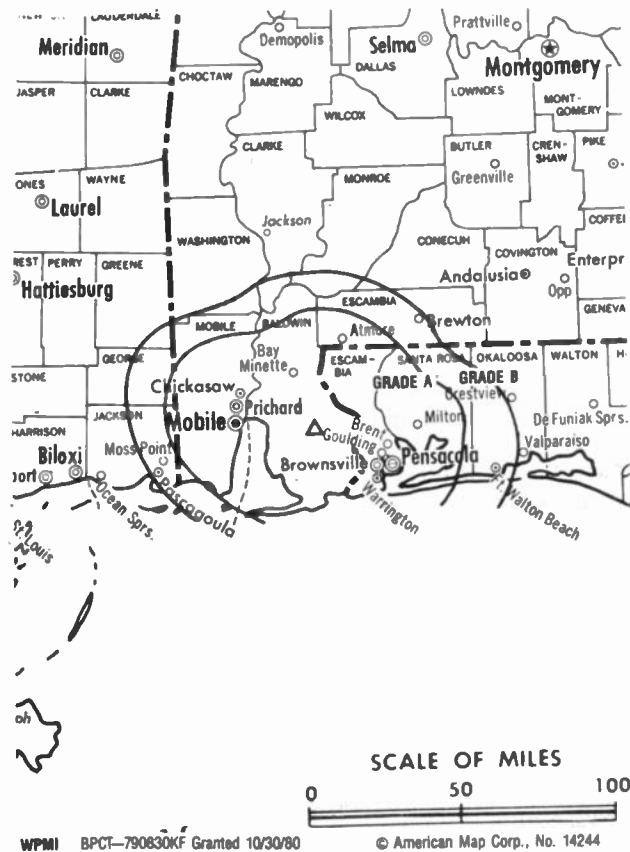
PAM SEALS, business manager.

Highest 30 Sec. Rate: \$ 200.

City of License: Mobile. ADI: Mobile, AL-Pensacola, FL. Rank: 55.

Total Households: © MSI Consumer Market Data as of 1/1/90. TV Homes, TV% and Circulation © 1990 Arbitron. County coverage based on Arbitron study.

Net Weekly Circulation	State County	Total Households	TV Households	%
50% & Over	ALABAMA			
	Baldwin	36,200	35,900	99
	Escambia	12,800	12,600	99
	Mobile	142,900	142,100	99
	FLORIDA			
	Escambia	107,400	106,600	99
	Okaloosa	57,400	57,000	99
	Santa Rosa	25,600	25,400	99



Net Weekly Circulation	State County	Total Households	TV Households	%
50% & Over	MISSISSIPPI			
	Jackson	45,200	44,900	99
Between 25-49%	ALABAMA			
	Washington	5,800	5,700	98
	MISSISSIPPI			
	George	5,700	5,600	99
Between 5-24%	ALABAMA			
	Clarke	9,500	9,300	98
	Conecuh	5,600	5,500	98
	Covington	14,600	14,500	99
	Monroe	8,000	7,800	98
	FLORIDA			
	Walton	11,500	11,300	98
Totals		488,200	484,200	99
Net Weekly Circulation (1990)			264,000	
Average Daily Circulation (1990)			111,600	

Alabama—Montgomery

WCOV-TV

Ch. 20

Network Service: Fox.

Licensee: Woods Communications Corp., One WCOV Ave., Montgomery, AL 36111.

Studio: One WCOV Ave., Montgomery, AL 36111.

Telephone: 205-288-7020. TWX: 810-728-3204. Fax: 205-288-5414.

Technical Facilities: Channel No. 20 (506-512 MHz). Authorized power: 617-kw max. & 550-kw horizontal visual, 122-kw max. & 110-kw horizontal aural. Antenna: 740-ft. above av. terrain, 793-ft. above ground, 999-ft. above sea level.

Latitude 32° 20' 06"
Longitude 86° 17' 16"

Transmitter: 1369 Adrian Lane, Montgomery.

Satellite Earth Stations: C-band; Ku-band.

Ownership: David D. Woods.

Began Operation: April 17, 1953. Sale to present owner by J. D. Gay, et al., approved by FCC Sept. 26, 1985. Previous sale by Oscar P. Covington and associates approved Oct. 2, 1964 (Television Digest, Vol. 4:28, 32, 41).

Represented (sales): Settel Inc.

Represented (legal): Kenkel & Associates.

Represented (engineering): Jules Cohen & Associates, P.C.

Personnel:

DAVID WOODS, president & general manager.

SONNY STRASSBURGER, sales manager.

DON DARBY, local sales manager.

PHIL WITT, chief engineer.

KIM MCGOUGH, promotion director.

KELLY CRABB, marketing director.

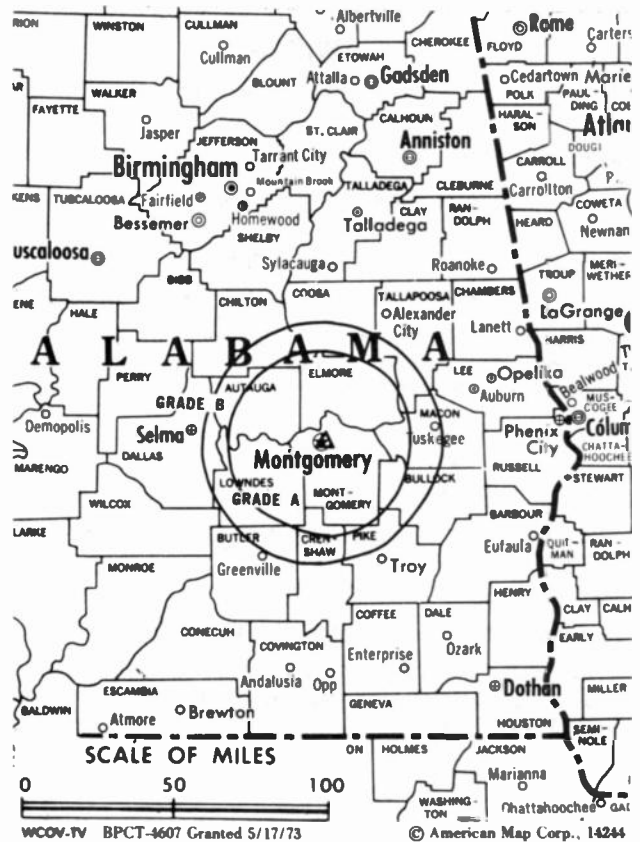
Highest One Hour Rate: \$3000.

Highest 30 Sec. Rate: \$ 700.

City of License: Montgomery. ADI: Montgomery-Selma. Rank: 107.

Total Households: © MSI Consumer Market Data as of 1/1/90. TV Homes, TV% and Circulation © 1990 Arbitron. County coverage based on Arbitron study.

Net Weekly Circulation	State County	Total Households	TV Households	%
50% & Over	ALABAMA			
	Autauga	12,900	12,800	99
	Dallas	18,700	18,500	99
	Elmore	17,300	17,100	99
	Lowndes	4,100	4,000	98
	Macon	8,800	8,700	98



Net Weekly Circulation	State County	Total Households	TV Households	%
50% & Over	Montgomery	82,600	81,800	99
Between 25-49%	ALABAMA			
	Bullock	3,500	3,400	97
	Butler	7,900	7,800	99
	Coffee	15,200	15,100	99
	Crenshaw	5,400	5,300	98
	Pike	10,600	10,400	99
Between 5-24%	ALABAMA			
	Chilton	13,100	12,900	99
	Coosa	4,500	4,400	99
	Lee	32,900	32,500	99
Totals		252,600	249,700	99
Net Weekly Circulation (1990)			120,000	
Average Daily Circulation (1990)			54,800	

Alabama—Montgomery-Selma

WHOA-TV
(formerly WKAB-TV)
Ch. 32

Network Service: ABC.

Licensee: Montgomery Alabama Ch. 32 Operating Ltd. Partnership, Box 3236, Montgomery, AL 36193.

Studio: 3251 Harrison Rd., Montgomery, AL 36109.

Telephone: 205-272-5331. **TWX:** 810-728-3221. **Fax:** 205-271-6348.

Technical Facilities: Channel No. 32 (578-584 MHz). Authorized power: 4750-kw max. visual, 457-kw max. aural. Antenna: 1799-ft. above av. terrain, 1771-ft. above ground, 2049-ft. above sea level.

Latitude 32° 08' 30"
Longitude 86° 44' 43"

Transmitter: 323 Hulett's Rd. Hayneville, AL 36040.

Satellite Earth Stations: Andrew, 7.3-meter C-band; Andrew, 4.5-meter C-band; Avantek receivers.

News Service: AP.

Ownership: Montgomery AL Ch. 32 Operating Ltd. Partnership.

Began Operation: March 24, 1962; left air Feb. 15, 1963. Sale to present owners approved by FCC May 10, 1988. Sale to Terrapin Communications Corp. by Bahakel Communications Ltd. approved by FCC June 10, 1985. Sale to Bahakel by receiver Robert J. Thomas for First Alabama Corp. approved Jan. 31, 1964 by FCC. Resumed operation March 12, 1964.

Represented (sales): Petry Television Inc.

Represented (legal): Lowndes, Drosdick, Doster, Kantor & Reed.

Personnel:

LOUIS FREY, chairman.
NORY LeBRUN, general manager.
KATHY HOLLINGSWORTH, national sales manager.
LAMAR GILBERT, chief engineer.
SADHANA SHARMA, news director.
DAVID MURPHY, operations & program director.
JAIME DISMUKES, promotion & public affairs director.
FLOYD COGBURN, business manager.

Highest One Hour Rate: \$1800.

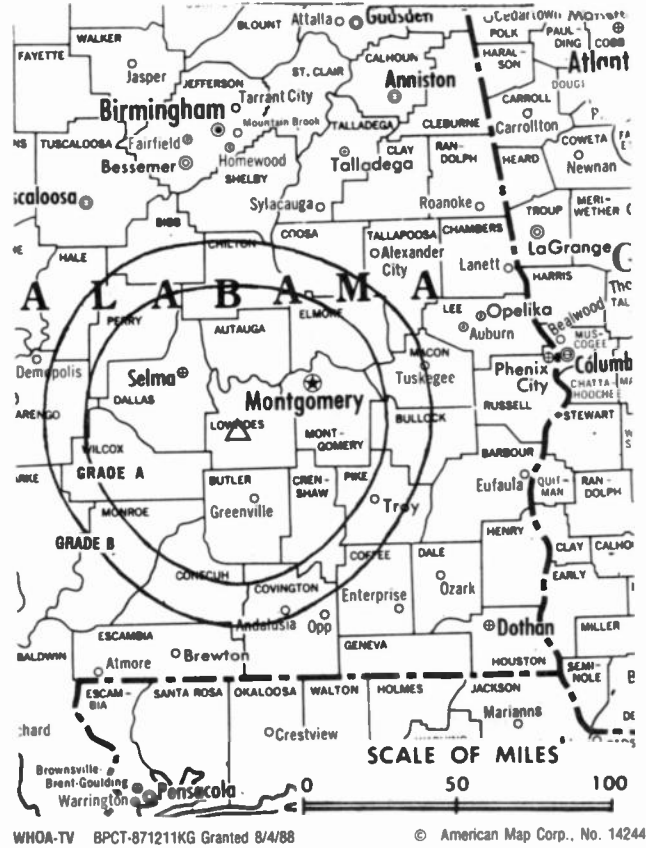
Highest 30 Sec. Rate: \$600.

NETWORK BASE HOURLY RATE: \$250.

City of License: Montgomery. **ADI:** Montgomery-Selma. **Rank:** 107.

Total Households: © MSI Consumer Market Data as of 1/1/90. **TV Homes, TV% and Circulation** © 1990 Arbitron. County coverage based on Arbitron study.

Net Weekly Circulation	State County	Total Households	TV Households	%
50% & Over	ALABAMA			
	Autauga	12,900	12,800	99
	Crenshaw	5,400	5,300	98
	Elmore	17,300	17,100	99
	Lowndes	4,100	4,000	98



WHOA-TV BPCT-871211KG Granted 8/4/88

© American Map Corp., No. 14244

Net Weekly Circulation	State County	Total Households	TV Households	%
50% & Over	Montgomery	82,600	81,800	99
Between 25-49%	ALABAMA			
	Bullock	3,500	3,400	97
	Butler	7,900	7,800	99
	Dallas	18,700	18,500	99
	Macon	8,800	8,700	98
	Pike	10,600	10,400	99
Between 5-24%	ALABAMA			
	Chilton	13,100	12,900	99
	Clay	4,800	4,700	99
	Conecuh	5,600	5,500	98
	Coosa	4,500	4,400	99
	Greene	3,700	3,600	97
	Monroe	8,000	7,800	98
	Perry	5,000	4,900	98
	Talladega	27,300	27,000	99
	Wilcox	4,600	4,500	98
Totals		263,500	260,100	99
Net Weekly Circulation (1990)				130,100
Average Daily Circulation (1990)				60,200

Alabama—Montgomery

WMCF-TV

Ch. 45

Network Service: None, independent.

Licensee: Sonlight Bcstg. Systems Inc., 120 Zeigler Circle E, Mobile, AL 36608.

Studio: 6000 Monticello, Montgomery, AL 36117.

Telephones: 205-277-4545; 205-272-0045.

Technical Facilities: Channel No. 45 (656-662 MHz). Authorized power: 700-kw max. visual, 70-kw aural. Antenna: 1030-ft. above av. terrain, 1040-ft. above ground, 1220-ft. above sea level.

Latitude	32°	24'	11"
Longitude	86°	11'	48"

Transmitter: 1.5-mi. N of intersection of Burbank Dr. & U.S. Rte. 80.

Satellite Earth Stations: 3 in operation C-band; M/A-Com receivers.

Ownership: Sonlight Bcstg. Systems Inc. (Group Owner).

Began Operation: November 25, 1985. Sale to present owners approved by FCC August 14, 1990.

Represented (legal): Fisher, Wayland, Cooper & Leader.

Represented (engineering): Peter V. Gureckis & Associates.

Personnel:

PAUL F. CROUCH JR., president & general manager.

JAY ALAN SEKULOW, chief executive officer.

JONATHAN JOHNSEN, chief financial officer.

STEVE WILHITE, general sales manager.

DAVE THOMPSON, chief engineer.

JACK TEMPLE, program director.

LAURIE THOMPSON, business manager.

Highest One Hour Rate: \$500.

Highest 30 Sec. Rate: \$ 30.



Arbitron Data: Not available.

City of License: Montgomery. **ADI:** Montgomery-Selma. **Rank:** 107.

Alabama—Montgomery

WSFA

Ch. 12

Network Service: NBC.

Licensee: Cosmos Broadcasting Corp., Box 250251, Montgomery, AL 36125-0251.

Studio: 10 E. Delano Ave., Montgomery, AL 36105.

Telephone: 205-281-2900. Fax: 205-281-7509.

Technical Facilities: Channel No. 12 (204-210 MHz). Authorized power: 316-kw visual, 63.02-kw aural. Antenna: 2000-ft. above av. terrain, 1935-ft. above ground, 2467-ft. above sea level.

Latitude 31° 58' 32"
Longitude 86° 09' 46"

Transmitter: Collier Rd., Grady, AL, 29-mi. SSE of Montgomery.

Multichannel TV Sound: Stereo only.

Satellite Earth Stations: Transmit/receive Scientific-Atlanta, 7-meter; Harris Ku-band; Scientific-Atlanta receivers.

News Services: AP, UPI, NBC.

Ownership: Cosmos Broadcasting Corp. (Group Owner).

Began Operation: December 25, 1954. Sale to Cosmos Bcstg. Corp. by WKY Television System Inc. approved Sept. 2, 1959 by FCC (Television Digest, Vol. 15:30, 36). Previous sale to WKY-TV System by Judge David E. Dunn-H. S. Durden-R. F. Hudson group—latter publisher of Montgomery Advertiser and Journal—approved by FCC Feb. 16, 1955 (Vol. 10:38; 11:8).

Represented (sales): Harrington, Righter & Parsons Inc.

Represented (legal): Dow, Lohnes & Albertson.

Personnel:

MEL STEBBINS, vice president & general manager.
CARL STEPHENS, operations manager.
TOM NORRIS, general sales manager.
JOHN SCHUSTER, local sales manager.
CHARLES HAISTEN, chief engineer.
PHIL GROSSMAN, news director.
LESLIE MORRIS, promotion manager.
STEPHEN WATKINS, business manager.
ROGER THOMAS, production manager.

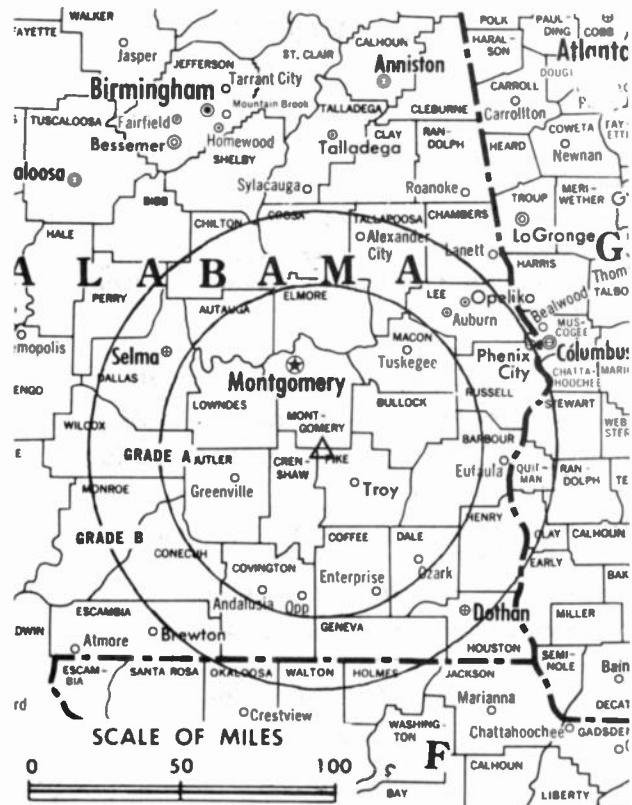
Highest One Hour Rate: \$5500.

Highest 30 Sec. Rate: \$3500.

City of License: Montgomery. ADI: Montgomery-Selma. Rank: 107.

Total Households: © MSI Consumer Market Data as of 1/1/90. TV Homes, TV% and Circulation © 1990 Arbitron. County coverage based on Arbitron study.

Net Weekly Circulation	State County	Total Households	TV Households	%
50% & Over	ALABAMA			
	Autauga	12,900	12,800	99
	Barbour	9,400	9,200	98
	Bullock	3,500	3,400	97
	Butler	7,900	7,800	99
	Chambers	14,600	14,500	99
	Coffee	15,200	15,100	99
	Conecuh	5,600	5,500	98
	Covington	14,600	14,500	99
	Crenshaw	5,400	5,300	98
	Dale	16,900	16,800	99
	Dallas	18,700	18,500	99
	Elmore	17,300	17,100	99
	Geneva	9,200	9,100	99
	Henry	5,600	5,500	98
	Houston	31,900	31,600	99



WSFA 8PCT-3643 Granted 3/13/74

© American Map Corp., No. 14244

Net Weekly Circulation	State County	Total Households	TV Households	%
50% & Over	Lee	32,900	32,500	99
	Lowndes	4,100	4,000	98
	Macon	8,800	8,700	98
	Montgomery	82,600	81,800	99
	Perry	5,000	4,900	98
	Pike	10,600	10,400	99
	Tallapoosa	15,100	15,000	99
	Wilcox	4,600	4,500	98
	GEORGIA			
	Quitman	800	800	100
Between 25-49%	ALABAMA			
	Coosa	4,500	4,400	99
	Marengo	8,700	8,500	98
Monroe	8,000	7,800	98	
Between 5-24%	ALABAMA			
	Bibb	6,100	6,000	98
	Chilton	13,100	12,900	99
	Clarke	9,500	9,300	98
	Clay	4,800	4,700	99
	Escambia	12,800	12,600	99
	Hale	5,200	5,100	98
	Randolph	7,500	7,400	99
	Russell	18,800	18,500	99
	Tuscaloosa	54,800	54,200	99
FLORIDA				
Walton	11,500	11,300	98	
GEORGIA				
Clay	1,200	1,200	100	
Randolph	3,300	3,200	97	
Totals		523,000	516,400	99
Net Weekly Circulation (1990)			324,000	
Average Daily Circulation (1990)			215,800	

Alabama—Selma-Montgomery

WAKA

Ch. B

Network Service: CBS.

Licensee: Alabama Telecasters Inc., Box 230667, Montgomery, AL 36123.

Studios: 3020 Eastern Blvd., Montgomery, AL 36116. 555 Land Line Rd., Selma, AL 36701.

Mailing Address: Box 230667, Montgomery, AL 36123.

Mailing Address: Box 1888, Selma, AL 36701.

Telephones: 205-279-8787 (Montgomery); 205-875-2240 (Selma). TWX: 810-733-0055.

Fax: 205-271-3922.

Technical Facilities: Channel No. 8 (180-186 MHz). Authorized power: 316-kw visual, 63.5-kw aural. Antenna: Circularly polarized, 1760-ft. above av. terrain, 1757-ft. above ground, 2000-ft. above sea level.

Latitude 32° 08' 58"
Longitude 86° 46' 48"

Transmitter: Rte. 12, 3-mi. W of Gordonsville, AL.

Multichannel TV Sound: Stereo and separate audio program.

Satellite Earth Stations: Scientific-Atlanta, 7-meter C-band; Scientific-Atlanta, 5-meter C-band; Emcee, 4-meter C-band; Scientific-Atlanta, 4-meter C-band; RCA, 4-meter Ku-band; Scientific-Atlanta, Kavouras, M/A-Com, Vertex receivers.

News Services: AP, CBS.

Ownership: Bahakel Communications Ltd. (Group Owner).

Began Operation: March 17, 1960; left air July 1968 following fire which destroyed studio, offices & transmitting equipment. Sale to Charles F. Grisham, et al., by William J. Brennan, William E. Bennis, et al., approved by FCC Jan. 1971. Resumed operation Nov. 1, 1973. Sale to present owner by Charles F. Grisham, et al., approved by FCC June 10, 1985.

Represented (sales): Katz Television.

Represented (legal): Jeffrey W. Malickson.

Personnel:

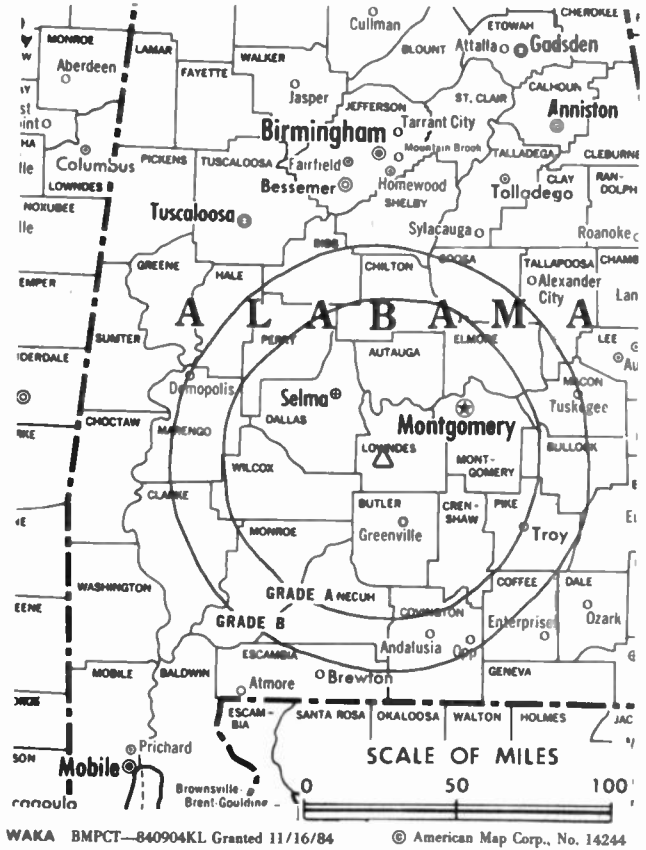
CY N. BAHAKEL, president.
JOHN ROGERS, general manager.
BILL BYRD, station manager & general sales manager.
MARK SMITH, operations manager & program director.
MIKE ELROD, local sales manager.
JON MANGUM, news director.
DAWN MAREK, promotion manager.
ANGIE PEDRICK, traffic director.
DOROTHY MARTIN, business manager.

Highest 30 Sec. Rate: \$850.

City of License: Selma. ADI: Montgomery-Selma. Rank: 107.

Total Households: © MSI Consumer Market Data as of 1/1/90. TV Homes, TV% and Circulation © 1990 Arbitron. County coverage based on Arbitron study.

Net Weekly Circulation	State County	Total Households	TV Households	%
50% & Over	ALABAMA			
	Autauga	12,900	12,800	99
	Butler	7,900	7,800	99
	Crenshaw	5,400	5,300	98
	Dallas	18,700	18,500	99
	Elmore	17,300	17,100	99



Net Weekly Circulation	State County	Total Households	TV Households	%
50% & Over	Lowndes	4,100	4,000	98
	Macon	8,800	8,700	98
	Marengo	8,700	8,500	98
	Montgomery	82,600	81,800	99
	Perry	5,000	4,900	98
	Pike	10,600	10,400	99
	Wilcox	4,600	4,500	98
Between 25-49%	ALABAMA			
	Bullock	3,500	3,400	97
	Chilton	13,100	12,900	99
	Clarke	9,500	9,300	98
	Conecuh	5,600	5,500	98
	Coosa	4,500	4,400	99
	Covington	14,600	14,500	99
	Hale	5,200	5,100	98
Monroe	8,000	7,800	98	
Tallapoosa	15,100	15,000	99	
Between 5-24%	ALABAMA			
	Bibb	6,100	6,000	98
	Choctaw	5,900	5,800	97
	Clay	4,800	4,700	99
	Coffee	15,200	15,100	99
	Greene	3,700	3,600	97
Sumter	5,400	5,300	98	
Totals		306,800	302,700	99
Net Weekly Circulation (1990)				194,600
Average Daily Circulation (1990)				111,100

Alabama—Opelika-Auburn

WSWS
Ch. 66

Network Service: None, independent.

Licensee: Christian Television Corp. of Alabama, 8100 Ulmerton Rd., Largo, FL 33541.

Studio: 1800 Peppereil Pkwy., Opelika, AL 36801.

Telephone: 205-749-6666.

Technical Facilities: Channel No. 66 (782-788 MHz). Authorized power: 794.3-kw max. & 708-kw horizontal visual, 79.43-kw max. & 70.8-kw horizontal aural. Antenna: 690-ft. above av. terrain, 403-ft. above ground, 1338-ft. above sea level.

Latitude	32°	38'	33"
Longitude	85°	14'	13"

Transmitter: 7.5-mi. E of Opelika.

Satellite Earth Stations: In operation; Scientific-Atlanta receivers.

Ownership: Christian Television Network (Group Owner).

Began Operation: May 16, 1982. Sale to present owners by Richard C. Hilton, et al., approved by FCC July 30, 1984.

Represented (sales): Jack Bolton & Associates.

Represented (legal): Baraff, Koerner, Olender & Hochberg, P.C.

Represented (engineering): Kessler & Gehman Associates Inc.

Personnel:

ROBERT D'ANDREA, president & general manager.

BILL BRYAN, chief engineer.

CLAY MULLINS, program director.

Highest One Hour Rate: \$300.

Highest 30 Sec. Rate: \$100.



Arbitron Data: Not available.

City of License: Opelika. **ADI:** Columbus, GA. **Rank:** 119.

Alabama—Tuscaloosa

WCFT-TV

Ch. 33

Network Service: CBS.

Licensee: Beam Bcstrs. Ltd., Debtor-in-Possession, 50 W. Mashta Dr., Key Biscayne, FL 33149.

Studio: 4000 37th St. E., Tuscaloosa, AL 35405.

Telephone: 205-553-1333.

Technical Facilities: Channel No. 33 (584-590 MHz). Authorized power: 1125-kw max. & 1000-kw horizontal visual, 112.5-kw max. aural. Antenna: 537-ft. above av. terrain, 400-ft. above ground, 828-ft. above sea level.

Latitude 33° 10' 25"
Longitude 87° 29' 01"

Transmitter: 4000 37th St. E, Tuscaloosa.

Satellite Earth Stations: 3 in operation.

News Service: AP.

Ownership: Beam Communications Corp. (Group Owner). Sale pends.

Began Operation: October 29, 1965. Transfer of stock to W. S. Smylie Jr., S. A. Rosenbaum, Marvin Reuben, et al., approved by FCC Aug. 23, 1967. Sale to present owners approved July 27, 1983.

Represented (sales): Katz Television.

Represented (legal): Hogan & Hartson.

Personnel:

JIM CARUTHERS, vice president & general manager.

TOMMY RAY, operations manager.

JOHN FLETCHER, chief engineer.

JOHNNIE BLACKBURN, promotion director.

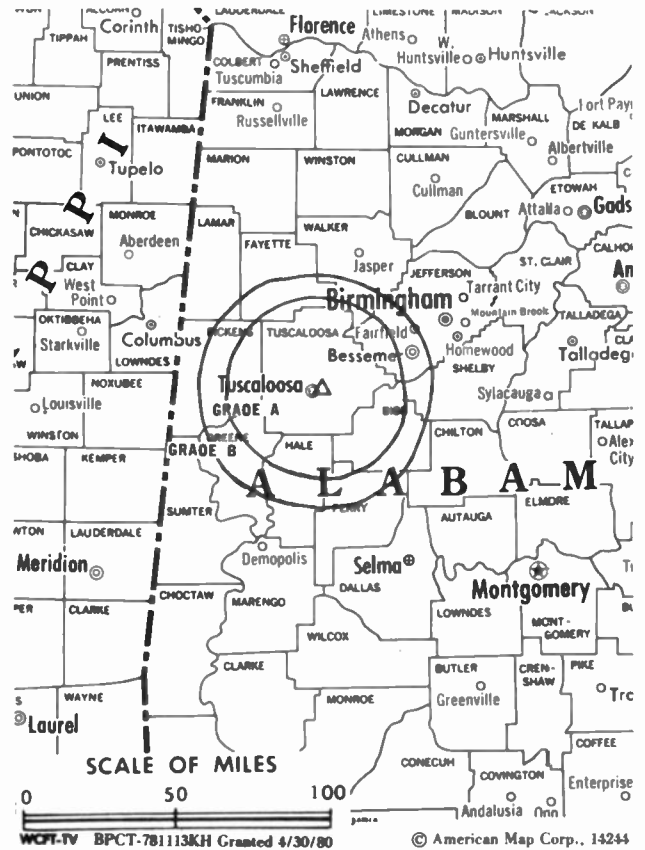
Highest 30 Sec. Rate: \$ 210.

NETWORK BASE HOURLY RATE: \$152.

City of License: Tuscaloosa. ADI: Tuscaloosa. Rank: 183.

Total Households: © MSI Consumer Market Data as of 1/1/90. TV Homes, TV% and Circulation © 1990 Arbitron. County coverage based on Arbitron study.

Net Weekly Circulation	State County	Total Households	TV Households	%
50% & Over	ALABAMA			
	Greene	3,700	3,600	97
	Tuscaloosa	54,800	54,200	99
Between 25-49%	ALABAMA			
	Hale	5,200	5,100	98
	Pickens	7,300	7,100	98



Net Weekly Circulation	State County	Total Households	TV Households	%
Between 5-24%	ALABAMA			
	Bibb	6,100	6,000	98
	Fayette	7,300	7,200	99
	Lamar	6,400	6,300	98
	Marengo	8,700	8,500	98
	Perry	5,000	4,900	98
	Sumter	5,400	5,300	98
	MISSISSIPPI			
	Lowndes	22,000	21,800	99
	Noxubee	4,100	4,000	98
Totals		136,000	134,000	99
Net Weekly Circulation (1990)				66,900
Average Daily Circulation (1990)				37,800

Alabama—Tuscaloosa

WDBB

Ch. 17

Network Service: None, independent.

Licensee: Channel 17 Associates Ltd., 651 Beacon Parkway West, Suite 105, Birmingham, AL 35209.

Studio: 651 Beacon Parkway West, Birmingham, AL 35209.

Telephones: 205-345-1117; 205-942-1717. TWX: 910-240-2492.

Fax: 205-945-7030. Easylink: 628-14877.

Technical Facilities: Channel No. 17 (488-494 MHz). Authorized power: 3680-kw max. visual, 368-kw max. aural. Antenna: 2215-ft. above av. terrain, 1967-ft. above ground, 2642-ft. above sea level.

Latitude 33° 28' 51"
Longitude 87° 24' 03"

Transmitter: 5-mi. E of Windham Springs.

Multichannel TV Sound: Stereo only.

Satellite Earth Stations: Comtech, 5-meter C-band; AFC, 4.5-meter Ku-band; Pin-zone, RCA receivers.

News Service: UPI.

Ownership: Channel 17 Associates Ltd.

Began Operation: October 8, 1984.

Represented (sales): Settel Inc.

Represented (legal): Mullin, Rhyne, Emmons & Topel, P.C.

Represented (engineering): Mullaney Engineering Inc.

Personnel:

DAVID R. DUBOSE, president.
CHARLES ROUNTREE, general manager.
R. GREY BRENNAN, vice president, director of station affairs.
PAUL BANKSTON, general sales manager.
CHARLEY WEIDMAN, local sales manager.
JOHN BATSON, chief engineer.
EVA LOPEZ, program & promotion director.
ROBIN PRICE, business manager.

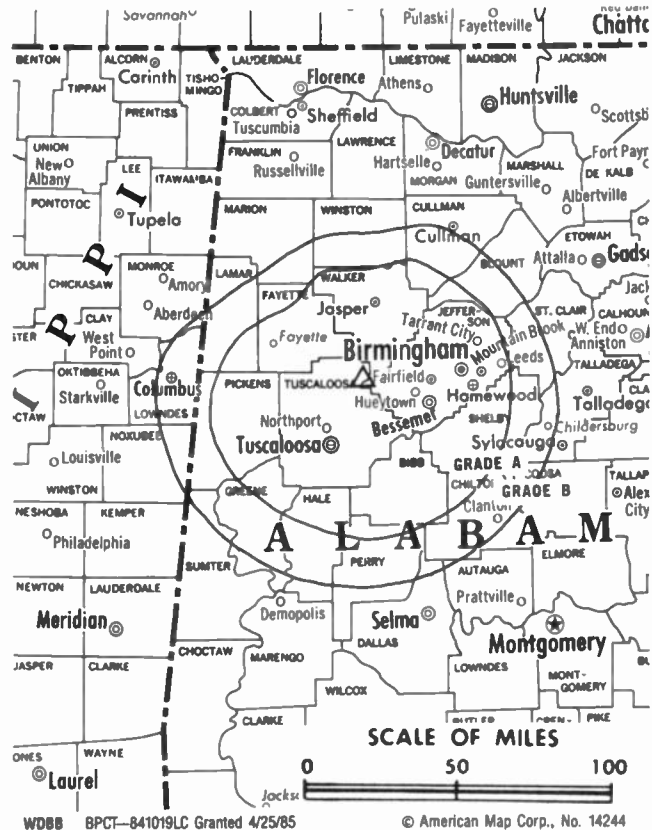
Highest One Hour Rate: \$4000.

Highest 30 Sec. Rate: \$400.

City of License: Tuscaloosa. ADI: Tuscaloosa. Rank: 183.

Total Households: © MSI Consumer Market Data as of 1/1/90. TV Homes, TV% and Circulation © 1990 Arbitron. County coverage based on Arbitron study.

Net Weekly Circulation	State County	Total Households	TV Households	%
50% & Over	ALABAMA			
	Fayette	7,300	7,200	99
	Greene	3,700	3,600	97
	Marion	12,300	12,200	99
	Tuscaloosa	54,800	54,200	99
	Walker	26,600	26,400	99
	Winston	9,100	9,000	99
	ALABAMA			
Between 25-49%	Bibb	6,100	6,000	98
	Blount	15,800	15,600	99
	Chilton	13,100	12,900	99
	Cullman	25,800	25,700	99



Net Weekly Circulation	State County	Total Households	TV Households	%
Between 25-49%	ALABAMA			
	Hale	5,200	5,100	98
	Jefferson	267,200	265,600	99
	Lamar	6,400	6,300	98
	Marengo	8,700	8,500	98
	Perry	5,000	4,900	98
	Pickens	7,300	7,100	98
	Shelby	31,500	31,300	99
	Sumter	5,400	5,300	98
	Talladega	27,300	27,000	99
	MISSISSIPPI			
	Clay	7,600	7,500	99
Okfuskee	12,400	12,200	98	
Between 5-24%	ALABAMA			
	Calhoun	45,400	45,100	99
	Clay	4,800	4,700	99
	Coosa	4,500	4,400	99
	Etowah	39,800	39,600	99
	Franklin	11,300	11,100	99
	Lawrence	11,200	11,000	99
	Marshall	28,700	28,500	99
	St Clair	17,800	17,600	99
	MISSISSIPPI			
Kemper	3,600	3,500	97	
Lowndes	22,000	21,800	99	
Noxubee	4,100	4,000	98	
Totals		751,800	744,900	99
Net Weekly Circulation (1990)				259,300
Average Daily Circulation (1990)				94,900



Market	Arbitron AOI TV Households	Rank	Market Area Commercial TV Stations
Anchorage.....	•	•	KDMD (33), KIMO (13), KTBY (4), KTUU-TV (2), KTVA (11), KYES (5)
Fairbanks.....	•	•	KATN (2)
Juneau.....	•	•	KJUD (8)
North Pole.....	•	•	KJNP-TV (4)
Sitka.....	•	•	KTNL (13)

Alaska Station Totals as of October 1, 1990

	VHF	UHF	TOTAL
Commercial Television Stations	10	1	11
Educational Television Stations	4	0	4
	14	1	15

*** ARBITRON DOES NOT HAVE WEEKLY CIRCULATION DATA FOR ALASKA.**

Alaska—Anchorage

KDMD

Ch. 33

Network Service: None, independent.

Licensee: Echonet Corp., Box 255, Evergreen, CO 80439.

Studio: 6921 Brayton Dr., Suite 220, Anchorage, AK 99507.

Telephone: 907-278-3322. **Fax:** 907-344-7817.

Technical Facilities: Channel No. 33 (584-590 MHz). Authorized power: 5000-kw max. visual, 500-kw max. aural. Antenna: 98-ft. above av. terrain, 528-ft. above ground, 1594-ft. above sea level.

Latitude	61°	09'	57"
Longitude	149°	41'	02"

Transmitter: NE 1/2 of section 6, Twp. 12 N, range 2 W, Anchorage.

Satellite Earth Station: Paracclipse, 5-meter C-band; Casco, 3-meter C-band; Echos-tar, HTS VIII Plus receivers.

Ownership: Echonet Corp. (Group Owner).

Began Operation: October 1, 1989.

Represented (legal): Cole, Raywid & Braverman.

Personnel:

STEVE GAASCH, general manager.

FRANK MARTIN, chief engineer.

EDMUND AUSMAN, production manager.



KDMD BPCT-870331LA Granted 12/21/88

© American Map Corp., No. 14244

Rates: On request.

City of License: Anchorage.

Alaska—Anchorage

KIMO

Ch. 13

Network Service: ABC.

Licensee: Alaska 13 Corp., 2700 E. Tudor Rd., Anchorage, AK 99507.

Studio: 2700 E. Tudor Rd., Anchorage, AK 99507.

Telephone: 907-561-1313.

Technical Facilities: Channel No. 13 (210-216 MHz). Authorized power: 39-kw visual, 7.8-kw aural. Antenna: 87-ft. above av. terrain, 294-ft. above ground, 400-ft. above sea level.

Latitude	61°	11'	52"
Longitude	149°	52'	31"

Transmitter: 2550 Denali St., Anchorage.

Satellite Earth Stations: Harris, 9-meter C-band; Harris, 7-meter C-band; Harris receivers.

News Services: AP, ABC, CNN.

Ownership: Alaska Broadcasting Network Inc. (Group Owner).

Began Operation: October 31, 1967. Transfer of 80% of Sourdough Bcstrs. Inc. from Harpel estate to Alaska-Hawaii Radio approved by FCC Dec. 3, 1969 but sale was not consummated. Left air May 21, 1970. Resumed operation Sept. 6, 1970. Sale to present owners approved by FCC May 28, 1971.

Represented (sales): Katz Television; The Tacher Co. (regionally).

Represented (legal): Haley, Bader & Potts.

Personnel:

DUANE L. TRIPLETT, president & chief executive officer.

RICHARD M. ZOOK, executive vice president & chief operating officer.

B. G. RANDLETT, sr. vice president, statewide operations & special events.

LARRY HOGUE, general sales manager.

JOHN KARNOS, national sales manager.

DAVE PATRICK, news director.



Highest One Hour Rate: \$6000.

Highest 30 Sec. Rate: \$600.

NETWORK BASE HOURLY RATE: \$150.

City of License: Anchorage.

Alaska—Anchorage

KTBY

Ch. 4

Network Service: Fox.

Licensee: KTBY Inc., 1840 S. Bragaw St., Suite 101, Anchorage, AK 99508.

Studio: 1840 S. Bragaw St., Suite 101, Anchorage, AK 99508.

Telephone: 907-274-0404. **Fax:** 907-274-3284.

Technical Facilities: Channel No. 4 (66-72 MHz). Authorized power: 42.5-kw visual, 8.5-kw aural. Antenna: Circularly polarized, 180-ft. above av. terrain, 263-ft. above ground, 359-ft. above sea level.

Latitude	61°	13'	11"
Longitude	149°	53'	24"

Transmitter: 300 W. 3rd Ave., Anchorage.

Satellite Earth Stations: Superior, 6-meter Ku & C-band; M/A-Com, 4-meter C-band; Agile, Omni receivers.

Ownership: KTBY Inc.

Began Operation: December 2, 1983. Sale to Tak Communications by Totem Bcstg. Corp. approved by FCC July 11, 1984. Sale to present owner approved Feb. 5, 1985.

Represented (sales): Broadcast Spot Sales; Northwest Television Sales.

Represented (legal): Dow, Lohnes & Albertson.

Represented (engineering): Octagon Corp.

Personnel:

RONALD K. BRADLEY, general manager.

SEAN M. BRADLEY, station manager & sales manager.

THERESA LARSON, program manager.

REGNER A. CAPENER, chief engineer.

K. B. TOMPKINS, promotion director.



Highest 30 Sec. Rate: \$400.

City of License: Anchorage.

Alaska—Anchorage

KTUU-TV

Ch. 2

Network Service: NBC.

Licensee: Channel 2 Broadcasting Co., Box 102880, Anchorage, AK 99510.

Studio: 630 W. 4th Ave., Anchorage, AK 99501.

Telephone: 907-257-0202. **Fax:** 907-274-3318.

Technical Facilities: Channel No. 2 (54-60 MHz). Authorized power: 100-kw visual, 10-kw aural. Antenna: 720-ft. above av. terrain, 719-ft. above ground, 834-ft. above sea level.

Latitude	61°	25'	22"
Longitude	149°	52'	20"

Transmitter: Mile 3, Point Mackenzie Rd., Matanuska-Susitna Borough.

Satellite Earth Stations: Anibter-Mark, 5-meter C-band; Harris, 3-meter C-band; Harris receivers.

News Services: AP, NBC.

Ownership: Channel 2 Broadcasting Co.

Began Operation: October 16, 1953. Sale to present owners by Alvin O. Bramstedt, et al., approved March 6, 1981. Sale by Lathrop Co., Richard R. Rollins, et al., approved March 16, 1960 by FCC (*Television Digest*, Vol. 16:8, 12). Previous sale of control by Richard R. Rollins approved Dec. 29, 1954 (Vol. 10:47; 11:1).

Represented (sales): Blair Television.

Represented (legal): Fisher, Wayland, Cooper & Leader.

Represented (engineering): Octagon Co.

Personnel:

GREG ZASER, president.

AL BRAMSTEDT JR., general manager.

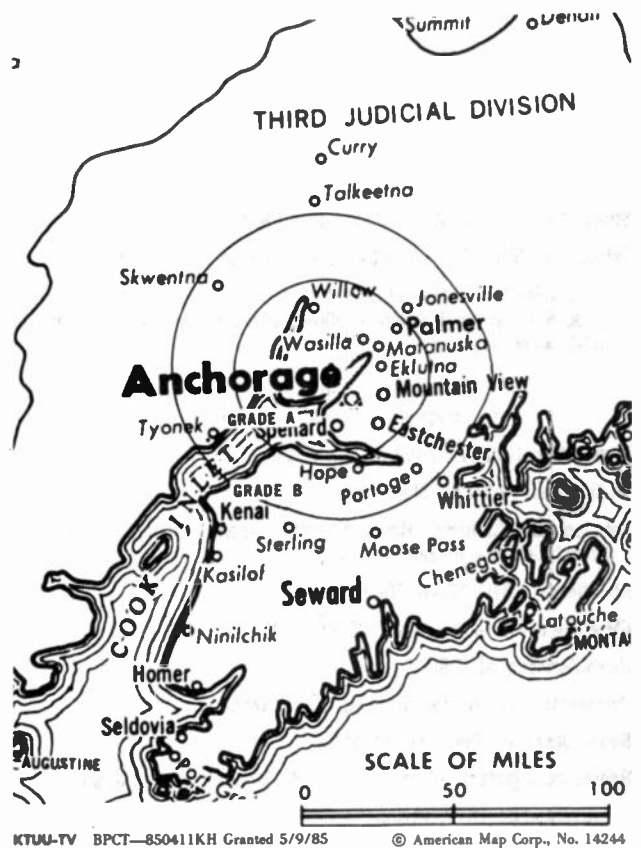
LELAND R. VERSCHUEREN, chief engineer.

NANCY JOHNSON, marketing director & national sales manager.

ANDREW MACLEOD, local sales manager.

JOHN TRACY, news director.

CECIL KELLY, promotion director.



SANDRA MOORE, program director.

BILL DOWD, control room director.

Highest One Hour Rate: \$8000.

Highest 30 Sec. Rate: \$750.

NETWORK BASE HOURLY RATE: \$273.

City of License: Anchorage.

Alaska—Anchorage

KTVA

Ch. 11

Network Service: CBS.

Licensee: Northern Television Inc., Box 102200, Anchorage, AK 99510.

Studio: 1007 W. 32nd Ave., Anchorage, AK 99503.

Telephones: 907-562-3456; 907-561-4200. **Fax:** 907-561-4688.

Technical Facilities: Channel No. 11 (198-204 MHz). Authorized power: 50.7-kw visual, 5.07-kw aural. Antenna: 300-ft. above av. terrain, 391-ft. above ground, 487-ft. above sea level.

Latitude	61°	11'	33"
Longitude	149°	54'	01"

Transmitter: 1007 W. 32nd Ave., Anchorage.

Multichannel TV Sound: Stereo only.

Satellite Earth Stations: Harris, 11-meter C-band; Antenna Technology, 7-meter C-band; Scientific-Atlanta, Harris receivers.

AM Affiliate: KBYR, 10-kw, 700 kHz.

FM Affiliate: KNIK-FM, 50-kw, 105.3 MHz (No. 287), 255-ft.

News Services: AP, CBS.

Ownership: Northern Television Inc. (Group Owner).

Began Operation: December 11, 1953.

Represented (sales): Adam Young Inc.; Art Moore Inc. (Northwest).

Represented (legal): Wilkinson, Barker, Knauer & Quinn.

Personnel:

A. G. HIEBERT, chairman.

RON L. MOORE, president.

BRUCE SLOAN, vice president, Anchorage operations.

**THIS DATA IS AVAILABLE ON TAPE OR DISKETTE
FOR USE ON YOUR OWN COMPUTER
OR AS CUSTOMIZED REPORTS**

Call Lynn Levine or Nancy Cramer
202-872-9200



DUANE MILLSAP, chief engineer.
STEVE STRAIT, local sales manager.
JENNIE SMELKER, national sales manager.
STEVE MACDONALD, news director.
RANDY KRUSE, promotion director.
STEVE GONZALEZ, marketing director.

Highest One Hour Rate: \$3700.

Highest 30 Sec. Rate: \$650.

NETWORK BASE HOURLY RATE: \$300.

City of License: Anchorage.

Alaska—Anchorage

KYES
Ch. 5

Network Service: None, independent.

Grantee: Fireweed Television, 3700 Woodland Park Dr., Suite 600, Anchorage, AK 99517.

Telephone: 907-248-5937. **Fax:** 907-243-0709.

Technical Facilities: Channel No. 5 (76-82 MHz). Authorized power: 5.9-kw visual.
Antenna: 820-ft. above av. terrain, 59-ft. above ground, 577-ft. above sea level.

Latitude	61°	20'	10"
Longitude	149°	30'	50"

Transmitter: 1.6-mi. WNW of Eagle River off Skyline Dr.

Multichannel TV Sound: Planned.

Satellite Earth Station: Orin, 4.5-meter C-band; Microdyne receivers.

Ownership: Fireweed Television.

Began Operation: January 21, 1990.

Personnel:
CAROL SCHATZ, general manager.
JEREMY LANSMAN, chief engineer.
MIKE DOUGHERTY, general sales manager.



Rates: On request.

City of License: Anchorage.

Alaska—Fairbanks

KATN

Ch. 2

Network Service: ABC, NBC.

Licenses: Fairbanks Television Inc., 2700 E. Tudor Rd., Anchorage, AK 99507.

Studio: 516 Second Ave., Fairbanks, AK 99701.

Mailing Address: Box 74730, Fairbanks, AK 99707.

Telephone: 907-452-2125. **TWX:** 09036645. **Telex:** 456-8225.

Fax: 907-456-8225.

Technical Facilities: Channel No. 2 (54-60 MHz). Authorized power: 28.2-kw visual, 5.5-kw aural. Antenna: 45-ft. above av. terrain, 200-ft. above ground, 640-ft. above sea level.

Latitude	64°	50'	42"
Longitude	147°	42'	42"

Transmitter: 516 Second Ave.

Satellite Earth Stations: Harris, 9-meter; Anixter-Mark, 5-meter; Harris, Microdyne receivers.

News Service: AP.

Ownership: Alaska Broadcasting Network Inc. (Group Owner).

Began Operation: March 1, 1955. Sale to present owner by Channel 2 Bcstg. Co. approved by FCC June 8, 1984.

Represented (sales): Katz Television; The Tacher Co. (regionally).

Represented (legal): Haley, Bader & Potts.

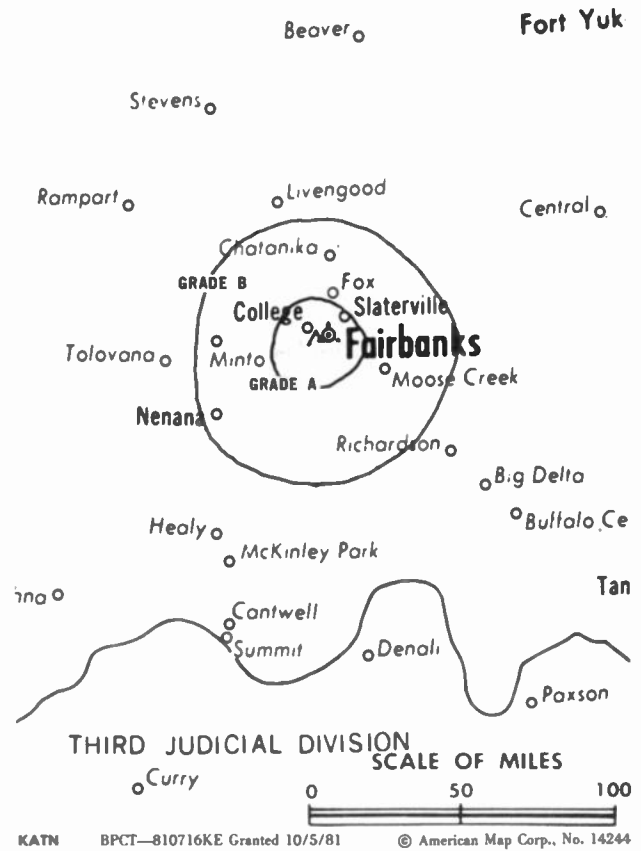
Personnel:

DUANE L. TRIPLETT, president.

DAVID GEESIN, general manager.

Your message in this ad space could cost as little as \$95, and it will reach the people important to you!

Television & Cable Factbook



KIRK RICHMOND, general sales manager.

MIKE BOSLET, chief engineer.

JIM POUND, news director.

TERRI HOTALING, program director.

DEL JESSEN, promotion director.

Highest One Hour Rate: \$2000.

Highest 30 Sec. Rate: \$350.

NETWORK BASE HOURLY RATE: \$150.

City of License: Fairbanks.

Alaska—Fairbanks

KTVF

Ch. 11

Network Service: CBS, NBC.

Licensee: Northern Television Inc., Box 950, Fairbanks, AK 99707.

Studio: 3rd & Lacey Streets, Fairbanks, AK 99701.

Telephone: 907-452-5121. Telex: 35-403.

Technical Facilities: Channel No. 11 (198-204 MHz). Authorized power: 50-kw visual, 5.5-kw aural. Antenna: Minus 49-ft. above av. terrain, 151-ft. above ground, 587-ft. above sea level.

Latitude	64°	50'	35.70"
Longitude	147°	42'	47.60"

Transmitter: 3rd & Lacey Sts., Fairbanks.

Satellite Earth Stations: Harris, 11-meter C-band; Harris, 6.1-meter C-band; Harris, 5-meter C-band; Microdyne, Harris receivers.

AM Affiliate: KCBF.

News Service: AP.

Ownership: Northern Television Inc. (Group Owner).

Began Operation: February 3, 1955. Left air Aug. 14, 1967 due to flood. Resumed operation Dec. 9, 1967.

Represented (sales): Adam Young Inc.; Art Moore Inc.

Represented (legal): Wilkinson, Barker, Knauer & Quinn.

Personnel:

A. G. HIEBERT, chairman.

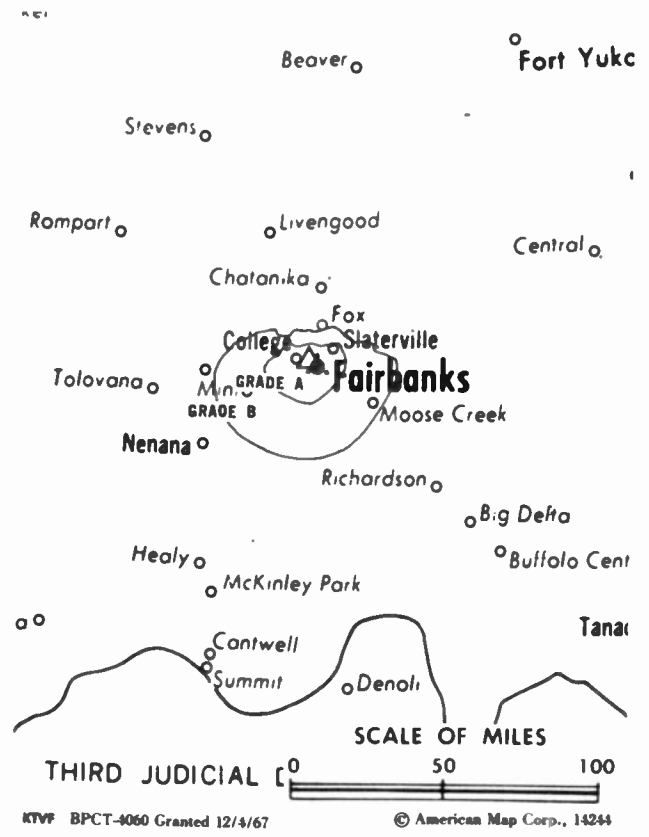
HENRY H. HOVE, president & general manager.

SALLY CRAWFORD, general sales manager.

LESTER SECREST, chief engineer.

ROBERT JOHNSTON, news director.

LOIS PEYTON, program director.



MEG GAYDOSIK, promotion director.

JAN WARD, business manager.

Highest 30 Sec. Rate: \$275.

NETWORK BASE HOURLY RATE: \$200.

City of License: Fairbanks.

Alaska—Juneau

KJUD

Ch. 8

Network Service: ABC, NBC.

Licensee: Alaska 13 Corp., 2700 E. Tudor Rd., Anchorage, AK 99507.

Studio: 1107 8th St., Juneau, AK 99801.

Telephone: 907-586-3145. **Fax:** 907-463-3041.

Technical Facilities: Channel No. 8 (180-186 MHz). Authorized power: 0.204-kw visual, 0.04-kw aural. Antenna: Minus 950-ft. above av. terrain, erected above tidewater, 277-ft. above sea level.

Latitude	58°	18'	06"
Longitude	134°	26'	29"

Transmitter: Douglas Island, near Juneau.

Satellite Earth Station: Anixter-Mark, 5-meter; Scientific-Atlanta, Microdyne, Harris receivers.

News Service: AP.

Ownership: Alaska Broadcasting Network Inc. (Group Owner).

Began Operation: February 19, 1956. Sale to Midnight Sun & others by W. J. Wagner approved April 29, 1959 by FCC (*Television Digest*, Vol. 15:18). In 1968 Midnight Sun increased holdings to 100%. Sale to KINY Assoc. approved by FCC Dec. 11, 1981. Sale to present owners approved Nov. 24, 1982.

Represented (sales): Katz Television; The Tacher Co. (Northwest).

Represented (legal): Haley, Bader & Potts.

Personnel:

JOHN KARNOS, station manager.

**NEED BROADCAST TV OR CABLE TV DATA
FROM THE FACTBOOK ON TAPE OR DISKETTE?
NEED CUSTOMIZED REPORTS?**

Call Warren Publishing's
Market Research & Data Sales Dept.

202-872-9200



LILLIAN LOVE, director of business administration.
RICK KEMP, chief engineer.
DAVE PATRICK, news director.
MARY HICKS, director of operations & programming.

Highest One Hour Rate: \$1500.

Highest 30 Sec. Rate: \$210.

City of License: Juneau.

Alaska—North Pole

KJNP-TV

Ch. 4

Network Service: None, independent.

Licensee: Evangelistic Alaska Missionary Fellowship, Box 0, North Pole, AK 99705.

Studio: North Pole, AK.

Telephone: 907-488-2216.

Technical Facilities: Channel No. 4 (66-72 MHz). Authorized power: 19.1-kw visual, 3.31-kw aural. Antenna: 1620-ft. above av. terrain, 191-ft. above ground, 2491-ft. above sea level.

Latitude	64°	52'	44"
Longitude	148°	03'	10"

Transmitter: Atop Ester Dome, Fairbanks.

Satellite Earth Station: Harris, 6.2-meter C-band; Harris receivers.

AM Affiliate: KJNP, 50-kw, 1170 kHz.

FM Affiliate: KJNP-FM, 25-kw, 100.3 MHz (No. 263), 1570-ft.

Ownership: Evangelistic Alaska Missionary Fellowship.

Began Operation: December 7, 1981.

Represented (legal): Fletcher, Heald & Hildreth.

Represented (engineering): Carl E. Smith Consulting Radio Engineers.

Personnel:

DONALD L. NELSON, president/director.

GEN NELSON, executive vice president.

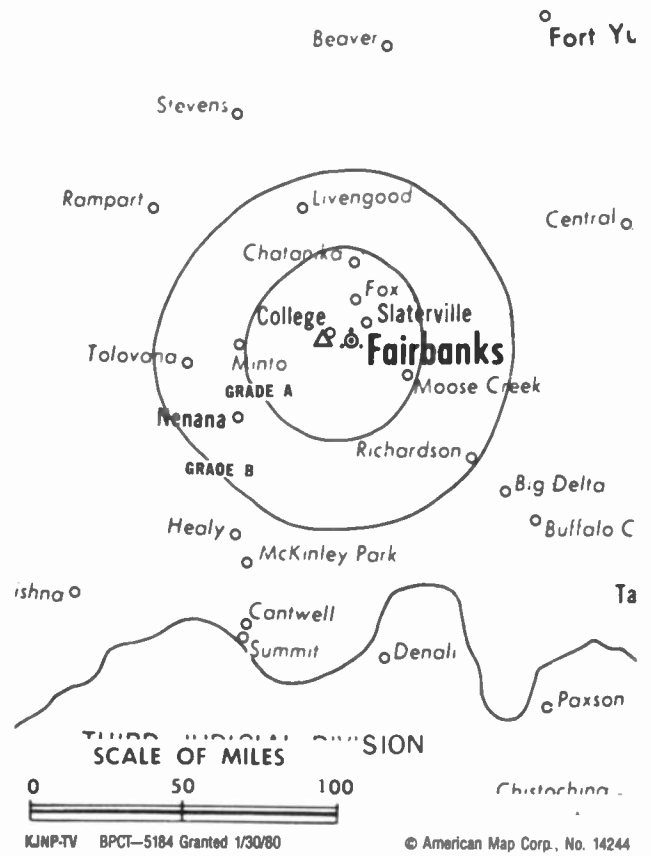
YVONNE CARRIKER, secretary/treasurer & general manager.

RICHARD OLSON, administrative assistant & sales manager.

ERIC NICHOLS, director of engineering.

ROGER SKOLD, station manager & news director.

BEVERLY OLSON, program director.



Highest 30 Sec. Rate: \$60.

City of License: North Pole.

Alaska—Sitka

KTNL

Ch. 13

Network Service: CBS.

Licensee: Dan & Kathie Etulain, 520 Lake St., Sitka, AK 99835.

Studio: 520 Lake St., Sitka, AK 99835.

Telephone: 907-747-8488. **Fax:** 907-747-4727.

Technical Facilities: Channel No. 13 (210-216 MHz). Authorized power: 0.199-kw visual, 0.03-kw aural. Antenna: 150-ft. above av. terrain, 157-ft. above ground, 185-ft. above sea level.

Latitude	57°	03'	26.50"
Longitude	135°	20'	02.00"

Transmitter: 611 Lake St.

Satellite Earth Station: Cosmos, 3.6-meter; Drake receivers.

Ownership: Dan & Kathie Etulain.

Began Operation: September 25, 1966. Sale to present owners by Roy Paschal, et al., approved by FCC May 10, 1983.

Represented (sales): Mutual Telesales Inc.

Represented (legal): Haley, Bader & Potts.

Personnel:

DAN ETULAIN, president & general manager.

KATHIE ETULAIN, vice president & secretary/treasurer.

MICHELLE WRIGHT, local sales manager & promotion director.

GARTH KANEN, chief engineer.

NAT MANDEL, news & program director.

BARBARA CASON, business manager.

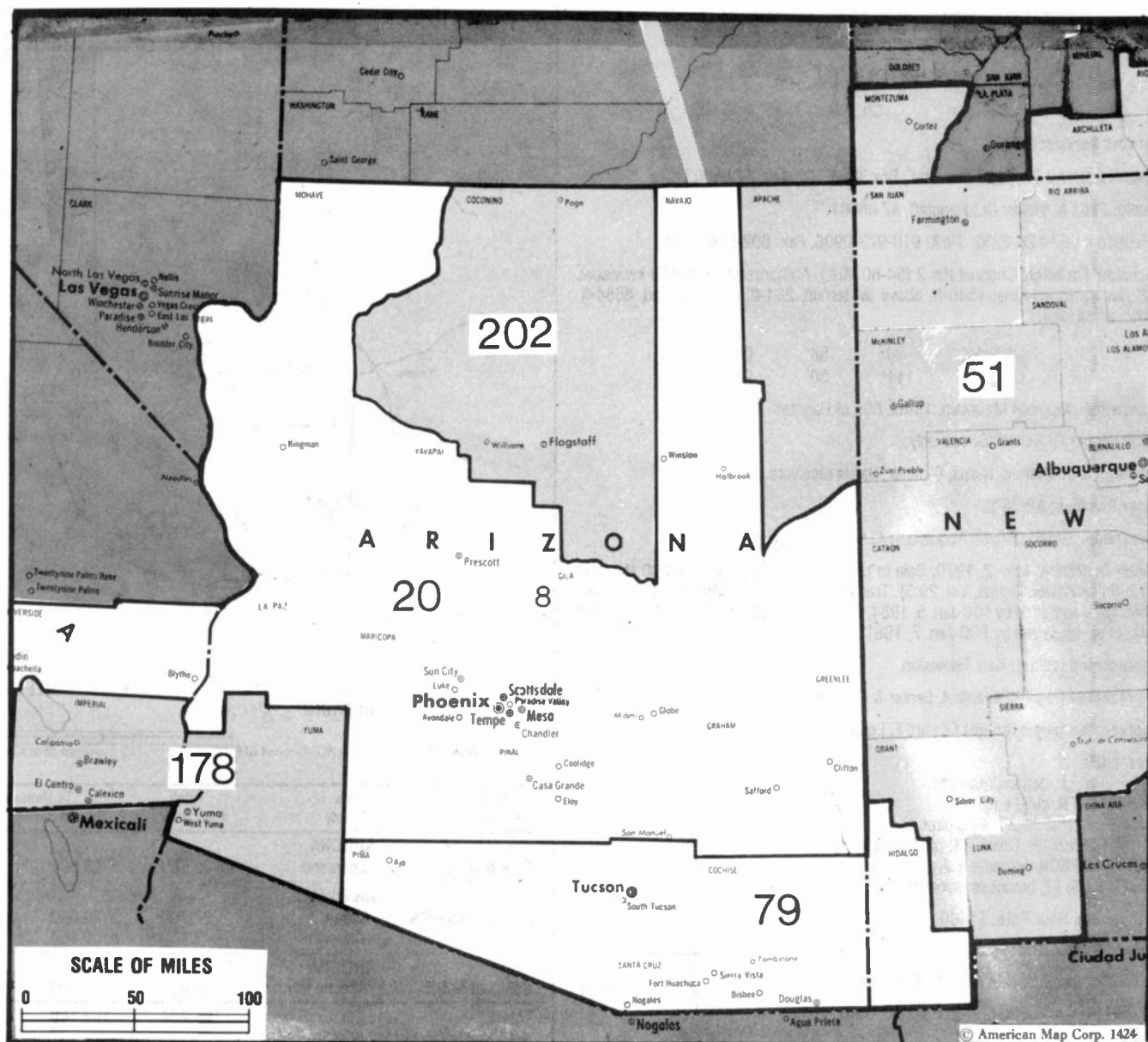
Highest One Hour Rate: \$450.

Highest 30 Sec. Rate: \$100.



NETWORK BASE HOURLY RATE: \$50.

City of License: Sitka.



Market	Arbitron AOI TV Households	Rank	Market Area Commercial TV Stations
Phoenix, AZ.....	1,004,100	20	KMOH-TV (6), KNXV-TV (15), KPAZ-TV (21), KPHO-TV (5), KPNX (12), KTSP-TV (10), KTVK (3), KTVW-TV (33), KUSK (7), KUTP (45)
Albuquerque, NM.....	503,900	51	KBIM-TV (10), KCHF (11), KGGM-TV (13), KGSW-TV (14), KKTO (2), KLUZ-TV (41), KNAT (23), KOAT-TV (7), KOB-TV (4), KOFB (12), KOBR (8), KRPV (27), KVIQ-TV (6), KWNM-TV (10)
Tucson, AZ.....	307,900	79	KGUN (9), KMSB-TV (11), KOLD-TV (13), KPOL (40), KTTU-TV (18), KVOA-TV (4)
El Centro, CA-Yuma, AZ.....	65,200	178	KECY-TV (9), KYEL-TV (13), KYMA (11), XHBC-TV (3)
Flagstaff, AZ.....	28,700	202	KNAZ-TV (2)

State Cross Reference List

Communities that receive programs of stations that are located elsewhere.

KPNX-TV, Mesa.....	See Phoenix, AZ
KUSK, Phoenix.....	See Prescott, AZ
KECY-TV, Yuma.....	See El Centro, CA

Arizona Station Totals as of October 1, 1990

	VHF	UHF	TOTAL
Commercial Television Stations	13	6	19
Educational Television Stations	2	1	3
	15	7	22

Arizona—Flagstaff

KNAZ-TV

Ch. 2

Network Service: NBC.

Licensee: Grand Canyon TV Co. Inc., Box 3360, Flagstaff, AZ 86003.

Studio: 2201 N. Vickey Dr., Flagstaff, AZ 86001.

Telephone: 602-526-2232. **TWX:** 910-972-0908. **Fax:** 602-526-8110.

Technical Facilities: Channel No. 2 (54-60 MHz). Authorized power: 100-kw visual, 20-kw aural. Antenna: 1540-ft. above av. terrain, 284-ft. above ground, 8684-ft. above sea level.

Latitude 34° 58' 06"
Longitude 111° 30' 28"

Transmitter: Mormon Mountain, 18-mi. SSE of Flagstaff.

Multichannel TV Sound: Stereo only.

Satellite Earth Station: Harris, 6-meter; Harris receivers.

News Services: AP, NPS.

Ownership: Grand Canyon Acquisition Assoc. L.P. (Group Owner).

Began Operation: May 2, 1970. Sale to present owner approved by FCC Nov. 16, 1988 (Television Digest, Vol. 29:3). Transfer of control to individual shareholders of Capitol approved by FCC Jan. 5, 1984. Sale to Capitol Bcstg. Co. by Wendell Elliot Jr., et al., approved by FCC Jan. 7, 1981.

Represented (sales): Katz Television.

Represented (legal): Lerventhal, Senter & Lerman.

Represented (engineering): Edward F. Lorentz & Associates.

Personnel:

DON PURNELL, general manager.

JOHN PARKER, chief engineer.

ELIZABETH DRISCOLL, news director.

KAROL PLENCNER-THWEATT, program director.

JODI THOMPSON, promotion director.

ROGER HAISLET, business manager.

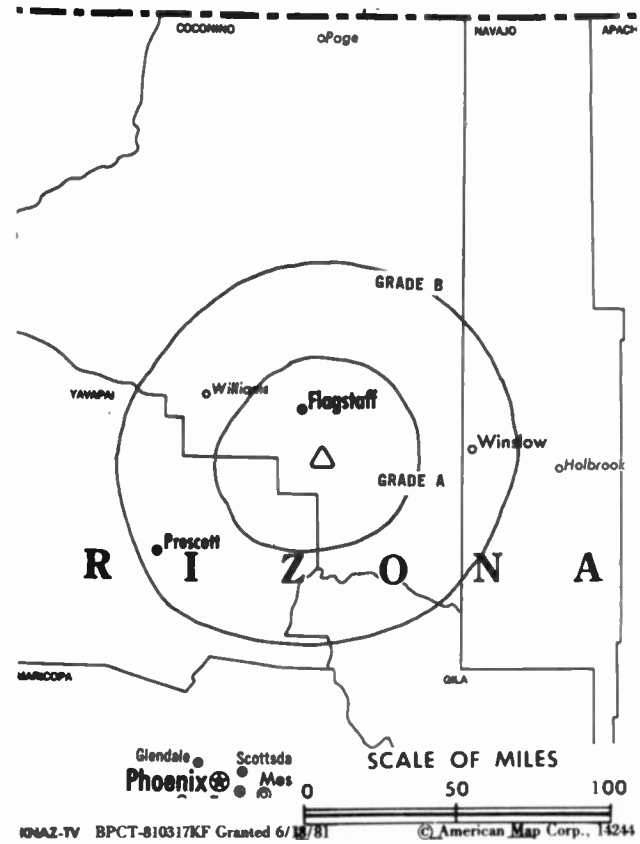
Highest One Hour Rate: \$1500.

Highest 30 Sec. Rate: \$360.

NETWORK BASE HOURLY RATE: \$175.

City of License: Flagstaff. **ADI:** Flagstaff. **Rank:** 202.

Total Households: © MSI Consumer Market Data as of 1/1/90. TV Homes, TV% and Circulation © 1990 Arbitron. County coverage based on Arbitron study.



Net Weekly Circulation	State County	Total Households	TV Households	%
50% & Over	ARIZONA			
	Coconino	30,600	28,500	93
Between 25-49%	ARIZONA			
	Navajo	22,700	20,900	92
	Yavapai	43,100	41,100	95
Between 5-24%	ARIZONA			
	Apache North	12,800	11,600	91
Totals		109,200	102,100	93
Net Weekly Circulation (1990)				42,900
Average Daily Circulation (1990)				19,600

Arizona—Kingman

KMOH-TV

Ch. 6

Network Service: None, independent.

Licensee: Grand Canyon Television Co. Inc., 2201 N. Vickey Dr., Flagstaff, AZ 86001.

Studio: 2999 Airways, Kingman, AZ 86401.

Telephone: 602-757-7676.

Technical Facilities: Channel No. 6 (82-88 MHz). Authorized power: 100-kw visual, 10-kw aural. Antenna: 1920-ft. above av. terrain, 75-ft. above ground, 4496-ft. above sea level.

Latitude 35° 01' 57"
Longitude 114° 21' 56"

Transmitter: Black Mountains, approx. 1-mi. ENE of Oatman.

Ownership: Grand Canyon Acquisition Assoc. L.P. (Group Owner).

Began Operation: February 26, 1988. Sale to present owner approved by FCC Nov. 16, 1988 (Television Digest, Vol. 29:3).

Represented (legal): Leventhal, Senter & Lerman.

Represented (engineering): W. Jeffrey Reynolds.

Personnel:

DON PURNELL, general manager.

JOHN PARKER, chief engineer.

PETER EIDE, station manager & local sales manager.

DAVID CAVALIER, general sales manager.

MICHAEL ANTHONY, news director.

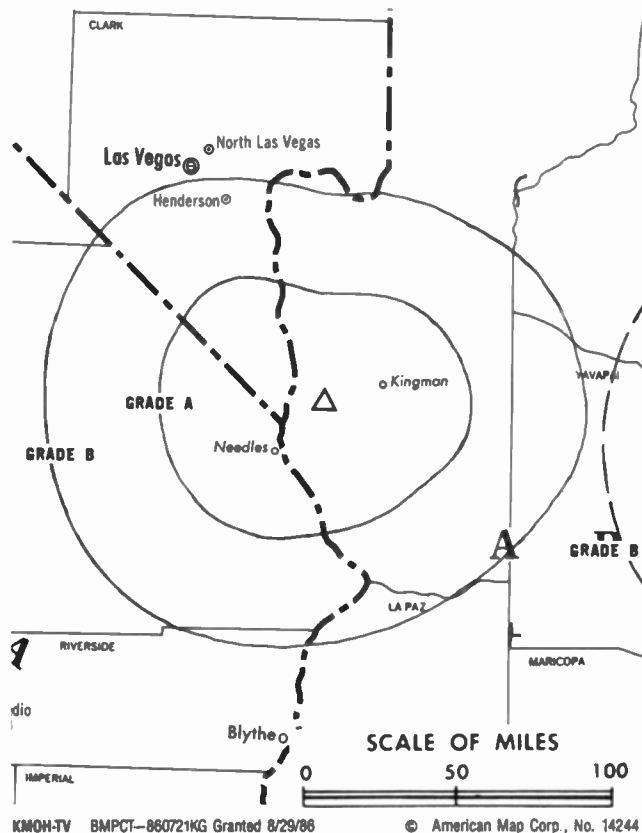
ROGER HAISLETT, program director & business manager.

DENISE McKELVEY, promotion director.

Highest 30 Sec. Rate: \$120.

City of License: Kingman. ADI: Phoenix. Rank: 20.

Total Households: © MSI Consumer Market Data as of 1/1/90. TV Homes, TV% and Circulation © 1990 Arbitron. County coverage based on Arbitron study.



Net Weekly Circulation	State County	Total Households	TV Households	%
	ARIZONA			
Between 5-24%	Mohave	35,500	33,900	95
Totals		35,500	33,900	95
Net Weekly Circulation (1990)			3,900	
Average Daily Circulation (1990)			700	

Arizona—Phoenix

KNXV-TV

Ch. 15

Network Service: Fox.

Licensee: Scripps Howard Broadcasting Co., 4625 S. 33rd Place, Phoenix, AZ 85040.

Studio: 4625 S. 33rd Place, Phoenix, AZ 85040.

Telephone: 602-243-4151. **TWX:** 910-951-0633. **Fax:** 602-268-3347.

Technical Facilities: Channel No. 15 (476-482 MHz). Authorized power: 631-kw max. visual, 63.1-kw max. aural. Antenna: 1710-ft. above av. terrain, 282-ft. above ground, 2912-ft. above sea level.

Latitude 33° 20' 00"
Longitude 112° 03' 46"

Transmitter: South Mountain Park, Phoenix.

Satellite Earth Stations: Calstar, 5-meter C-band; Harris, 6-meter C-band; Vertex, 4.57-meter Ku-band; DX Antenna, Harris, M/A-Com, Scientific-Atlanta receivers.

News Services: AP, CNN Headline News.

Ownership: Scripps Howard Broadcasting Co. (Group Owner).

Began Operation: September 9, 1979. Sale to present owner by Arlington Corp. approved by FCC Jan. 8, 1985 (Television Digest, Vol. 24:20, 26; 25:2).

Represented (sales): Katz Television.

Represented (legal): Baker & Hostetler.

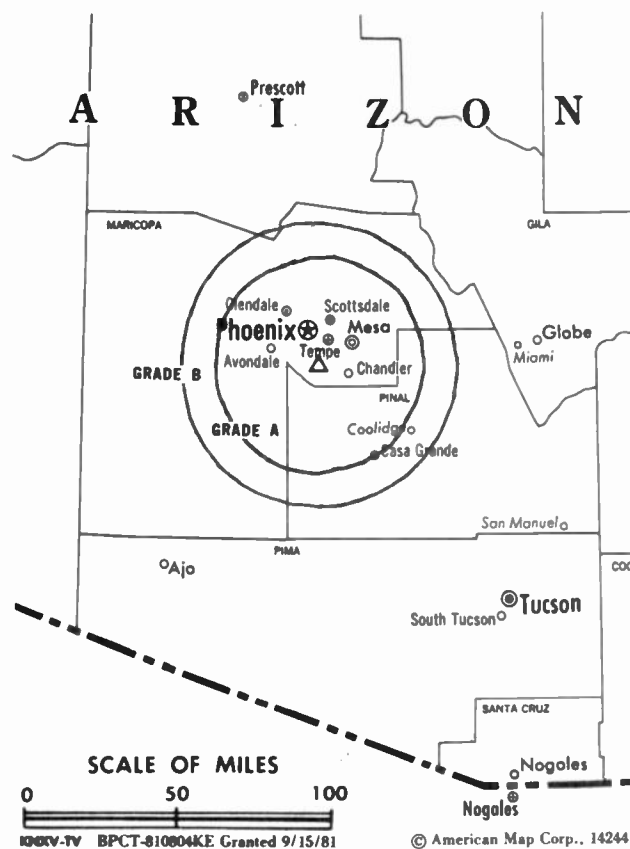
Personnel:

RAYMOND L. HUNT, general manager.
BILL FRANKS, program manager.
BRAD NILSEN, general sales manager.
STEVEN KARGMAN, national sales manager.
DONALD THOMAS, engineering manager.
CAROLYN McBURNEY, promotion manager.
JOAN TORRE, business manager.

Rates: On request.

City of License: Phoenix. **ADI:** Phoenix. **Rank:** 20.

Total Households: © MSI Consumer Market Data as of 1/1/90. TV Homes, TV% and Circulation © 1990 Arbitron. County coverage based on Arbitron study.



Net Weekly Circulation	State County	Total Households	TV Households	%
50% & Over	ARIZONA			
	Graham	7,600	7,200	95
	Maricopa	823,200	807,900	98
	Pinal	37,000	35,800	97
Between 5-24%	ARIZONA			
	Coconino	30,600	28,500	93
	Gila	15,500	14,900	96
	Greenlee	3,200	3,100	97
	Yavapai	43,100	41,100	95
Totals		960,200	938,500	98
Net Weekly Circulation (1990)				546,700
Average Daily Circulation (1990)				233,100

Arizona—Phoenix

KPAZ-TV

Ch. 21

Network Service: Trinity Bcstg. Network.

Licensee: Trinity Broadcasting of Arizona Inc., 3551 E. McDowell Rd., Phoenix, AZ 85008.

Studio: 3551 E. McDowell Rd., Phoenix, AZ 85008.

Telephone: 602-273-1477.

Technical Facilities: Channel No. 21 (512-518 MHz). Authorized power: 251-kw visual, 50-kw aural. Antenna: 1600-ft. above av. terrain, 178-ft. above ground, 2799-ft. above sea level.

Latitude 33° 20' 02.50"
Longitude 112° 03' 42.00"

Transmitter: South Mountain Park.

Satellite Earth Station: Scientific-Atlanta, 5-meter; Scientific-Atlanta receivers.

News Service: TBN.

Ownership: Trinity Broadcasting Network Inc. (Group Owner).

Began Operation: September 16, 1967. Involuntary transfer of control from Donald B. Thomson, et al., to trustee granted Oct. 9, 1969. Sale to Glad Tidings Church of America approved by FCC June 24, 1971. Station left air Jan. 19, 1977. Sale to present owner by Glad Tidings approved by FCC July 21, 1977. Resumed operation Sept. 5, 1977.

Represented (legal): May & Dunne.

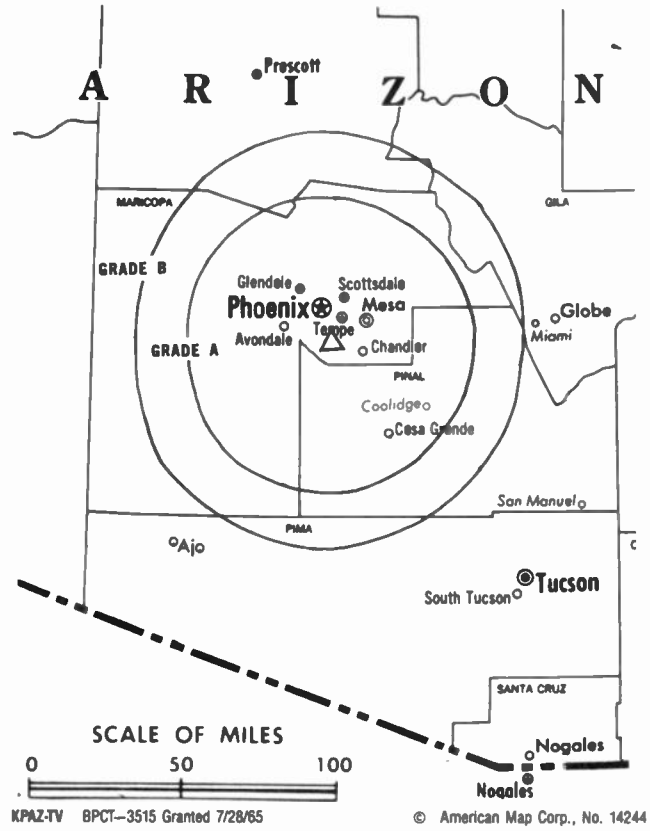
Personnel:

PAUL F. CROUCH, president.
STANLEY E. COMSTOCK, station manager.
GARY L. NICHOLS, chief engineer.

Highest 30 Sec. Rate: \$50.

City of License: Phoenix. ADI: Phoenix. Rank: 20.

Total Households: © MSI Consumer Market Data as of 1/1/90. TV Homes, TV% and Circulation © 1990 Arbitron. County coverage based on Arbitron study.



Net Weekly Circulation	State County	Total Households	TV Households	%
	ARIZONA			
Between 5-24%	Pinal	37,000	35,800	97
Totals		37,000	35,800	97
Net Weekly Circulation (1990)			32,100	
Average Daily Circulation (1990)			11,400	

Arizona—Phoenix

KPHO-TV

Ch. 5

Network Service: None, independent.

Licensee: Meredith Corp., Box 20100, Phoenix, AZ 85036.

Studio: 4016 N. Black Canyon Highway, Phoenix, AZ 85017.

Telephone: 602-264-1000. TWX: 910-951-1519. Fax: 602-263-8818.

Technical Facilities: Channel No. 5 (76-82 MHz). Authorized power: 100-kw visual, 10-kw aural. Antenna: 1770-ft. above av. terrain, 383-ft. above ground, 2983-ft. above sea level.

Latitude 33° 20' 02"
Longitude 112° 03' 40"

Transmitter: Atop South Mountain, 8.5-mi. S of Phoenix.

Multichannel TV Sound: Stereo only.

Satellite Earth Stations: Harris, 6.1-meter C-band; RCA, 3.5-meter Ku-band; Harris receivers.

News Services: AP, CNN.

Ownership: Meredith Corp. (Group Owner).

Began Operation: December 4, 1949. Sold to present owner in June 1952 (Television Digest, Vol. 8:18, 26).

Represented (sales): MMT Sales Inc.

Represented (legal): Haley, Bader & Potts.

Represented (engineering): du Treil, Lundin & Rackley.

Personnel:

RICHARD DeANGELIS, vice president & general manager.

CHRISTOPHER SEHRING, general sales manager.

TOVE SPOFFORD, local sales manager.

GREG BRANNAN, program manager.

WILLIAM J. STRUBE, director of engineering.

KEN ROBINSON, news director.

STEPHANIE FORBES, business manager.

KIMBERLEE RAYMOND, promotion & marketing director.

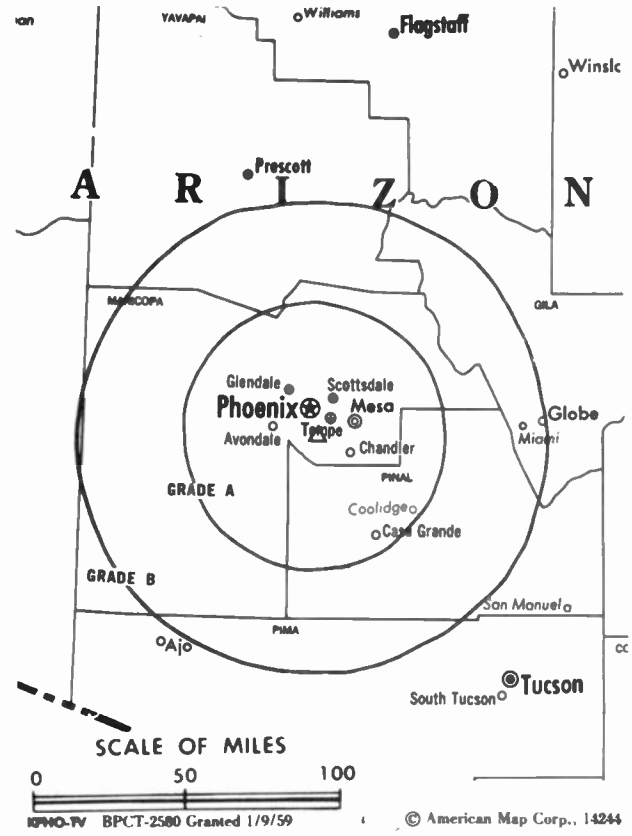
Highest One Hour Rate: \$9000.

Highest 30 Sec. Rate: \$3800.

City of License: Phoenix. ADI: Phoenix. Rank: 20.

Total Households: © MSI Consumer Market Data as of 1/1/90. TV Homes, TV% and Circulation © 1990 Arbitron. County coverage based on Arbitron study.

Net Weekly Circulation	State County	Total Households	TV Households	%
50% & Over	ARIZONA			
	Apache South	4,000	3,500	89
	Coconino	30,600	28,500	93
	Gila	15,500	14,900	96
	Greenlee	3,200	3,100	97



Net Weekly Circulation	State County	Total Households	TV Households	%
50% & Over	La Paz	6,200	6,000	97
	Maricopa	823,200	807,900	98
	Mohave	35,500	33,900	95
	Navajo	22,700	20,900	92
	Pinal	37,000	35,800	97
	Yavapai	43,100	41,100	95
	Yuma	33,900	32,100	95
CALIFORNIA	Riverside East	8,100	7,800	96
	ARIZONA			
Between 25-49%	Cochise	37,100	35,900	97
	Graham	7,600	7,200	95
Between 5-24%	ARIZONA			
	Santa Cruz	8,900	8,600	97
Totals		1,116,600	1,087,200	97
Net Weekly Circulation (1990)				759,800
Average Daily Circulation (1990)				357,800

Arizona—Phoenix-Mesa

KPNX

Ch. 12

Network Service: NBC.

Licensee: KPNX Broadcasting Co., Box 711, Phoenix, AZ 85001.

Studio: 1101 N. Central Ave., Phoenix, AZ 85004.

Telephone: 602-257-1212. **TWX:** 910-951-4214.

Technical Facilities: Channel No. 12 (204-210 MHz). Authorized power: 316-kw visual, 46.80-kw aural. Antenna: 1780-ft. above av. terrain, 350-ft. above ground, 3003-ft. above sea level.

Latitude 33° 19' 59.50"
Longitude 112° 03' 47.50"

Transmitter: South Mountain Park, 7-mi. S of Phoenix.

Multichannel TV Sound: Stereo only.

Satellite Earth Stations: Transmit/receive Harris, 6.1-meter Ku-band; Harris, 6.1-meter C-band; Vertex, 4.6-meter Ku-band; Harris, 3-meter Ku-band; DX Engineering, Harris, M/A-Com, Standard Communications receivers.

News Services: AP, UPI.

Ownership: Gannett Broadcasting Group (Group Owner).

Began Operation: April 23, 1953. Merger of Combined Communications with Gannett approved by FCC June 7, 1979 (Television Digest, Vol. 18:20, 38; 19:24). Merger to form Combined Communications approved by FCC Oct. 16, 1968. Previous sale to John J. Louis family & others by Harry L. Nace interests approved by FCC June 16, 1954 (Vol. 10:18, 25).

Represented (sales): Blair Television.

Represented (legal): Reed, Smith, Shaw & McClay.

Represented (engineering): Cohen, Dippell & Everist, P.C.

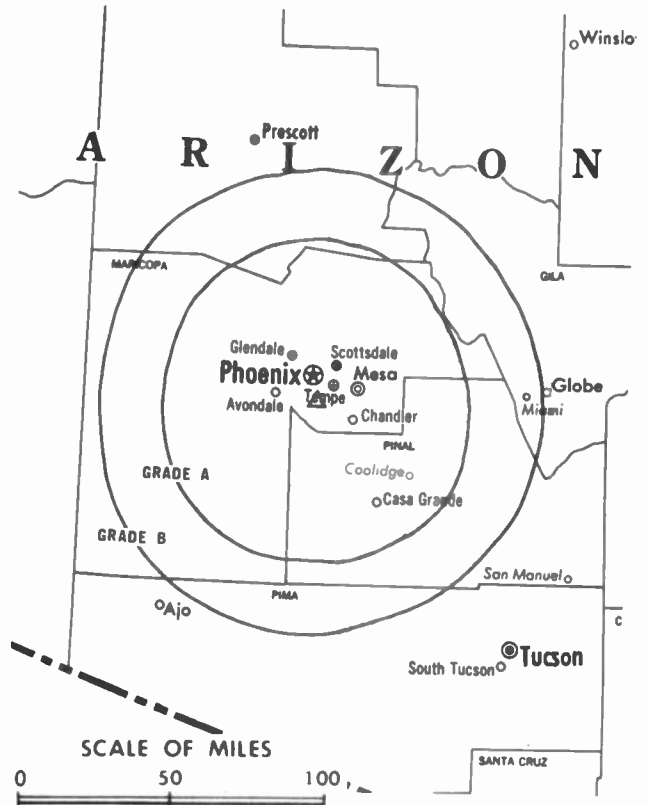
Personnel:

C. E. COONEY, president & general manager.
JEFFREY R. MORRIS, vice president & general sales manager.
ARDY DIERCKS, vice president, programming & station relations.
WINNIE STOLPER, vice president, controller.
STEVE THAXTON, vice president, creative services.
MARJORIE SCHMIDT, vice president, community affairs.
BILL NICHOLS, local sales manager.
JOHN TURVER, national sales manager.
MIKE BEARDSLEY, news director.
GEMA DUARTE, marketing director.
CHUCK DEEN, chief engineer.

Rates: On request.

City of License: Mesa. **ADI:** Phoenix. **Rank:** 20.

Total Households: © MSI Consumer Market Data as of 1/1/90. TV Homes, TV% and Circulation © 1990 Arbitron. County coverage based on Arbitron study.



Net Weekly Circulation	State County	Total Households	TV Households	%
50% & Over	ARIZONA			
	Apache South	4,000	3,500	89
	Gila	15,500	14,900	96
	Graham	7,600	7,200	95
	Greenlee	3,200	3,100	97
	La Paz	6,200	6,000	97
	Maricopa	823,200	807,900	98
	Mohave	35,500	33,900	95
	Navajo	22,700	20,900	92
	Pinal	37,000	35,800	97
	Yavapai	43,100	41,100	95
Between 25-49%	CALIFORNIA			
	Riverside East	8,100	7,800	96
Totals	ARIZONA			
	Coconino	30,600	28,500	93
	Totals	1,036,700	1,010,600	97
Net Weekly Circulation (1990)			854,800	
Average Daily Circulation (1990)			483,100	

Arizona—Phoenix

KTSP-TV

Ch. 10

Network Service: CBS.

Licensee: Great American Television & Radio Co. Inc., 511 W. Adams St., Phoenix, AZ 85003.

Studio: 511 W. Adams St., Phoenix, AZ 85003.

Telephone: 602-257-1234. TWX: 910-951-1343. Fax: 602-271-9477.

Technical Facilities: Channel No. 10 (192-198 MHz). Authorized power: 316-kw visual, 31.90-kw aural. Antenna: Circularly polarized, 1805-ft. above av. terrain, 373-ft. above ground, 3047-ft. above sea level.

Latitude 33° 20' 02"
Longitude 112° 03' 42"

Transmitter: South Mountain.

Multichannel TV Sound: Stereo only.

Satellite Earth Stations: Transmit/receive; DX Engineering, Scientific-Atlanta, Standard Components receivers.

SNG Mobile Dish: Andrew Ku-band.

News Services: AP, UPI.

Ownership: Great American Broadcasting Co. (Group Owner).

Began Operation: October 24, 1953 as share-time outlet with KOY-TV; on May 5, 1954 bought and merged KOY-TV (Television Digest, Vol. 10:12, 19). Gulf Broadcast Co. bought 48.1% interest in station from Gene Autry (Vol. 21:22), remainder from Thomas Chauncey & Homer Lane (Vol. 22:24). Sale approved by FCC Aug. 25, 1982. Sale to Taft Television & Radio Co. approved May 30, 1985 (Vol. 25:5, 20, 22). FCC approved sale to present owner Oct. 2, 1987 (Vol. 27:16, 18, 23, 30, 41).

Represented (sales): Harrington, Righter & Parsons Inc.

Represented (legal): Koteen & Naftalin.

Personnel:

RONALD J. BERGAMO, vice president & general manager.
DON LOCKE, general sales manager.
GARY ROCKEY, program manager.
AL HILLSTROM, chief engineer.
DAVID HOWELL, news director.
CHARLIE HOGETREDT, local sales manager.
ED ORTELLI, national sales manager.
SANDI YOST, promotion manager.
KAREN DONNER, business manager.

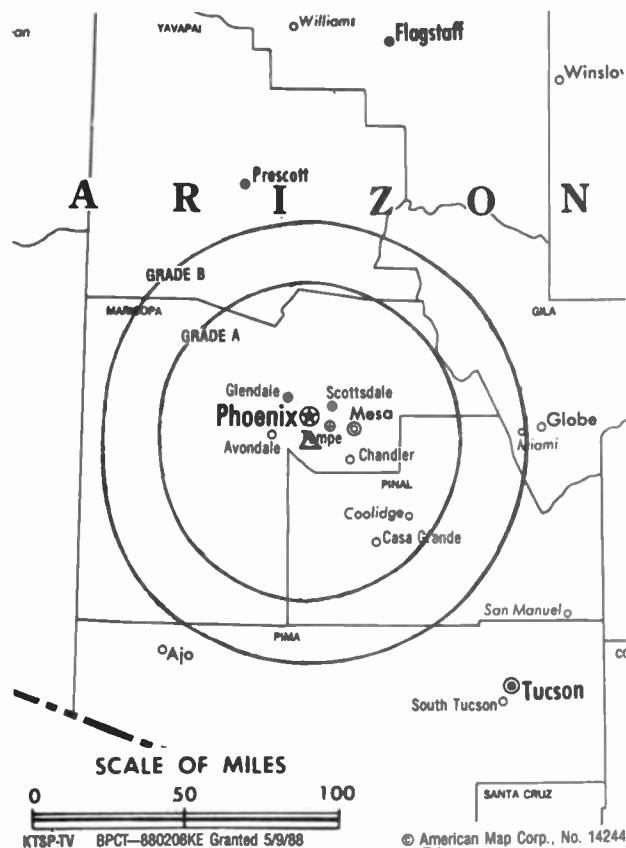
Highest One Hour Rate: \$16,500.

Highest 30 Sec. Rate: \$4200.

NETWORK BASE HOURLY RATE: \$1484.

City of License: Phoenix. ADI: Phoenix. Rank: 20.

Total Households: © MSI Consumer Market Data as of 1/1/90. TV Homes, TV% and Circulation © 1990 Arbitron. County coverage based on Arbitron study.



Net Weekly Circulation	State County	Total Households	TV Households	%
50% & Over	ARIZONA			
	Apache South	4,000	3,500	89
	Coconino	30,600	28,500	93
	Gila	15,500	14,900	96
	Graham	7,600	7,200	95
	Greenlee	3,200	3,100	97
	La Paz	6,200	6,000	97
	Maricopa	823,200	807,900	98
	Mohave	35,500	33,900	95
	Navajo	22,700	20,900	92
	Pinal	37,000	35,800	97
	Yavapai	43,100	41,100	95
CALIFORNIA	Riverside East	8,100	7,800	96
	ARIZONA			
Between 25-49%	Yuma	33,900	32,100	95
Totals		1,070,600	1,042,700	97
Net Weekly Circulation (1990)				880,400
Average Daily Circulation (1990)				527,900

Arizona—Phoenix

KTVK

Ch. 3

Network Service: ABC.

Licensee: Arizona Television Co., Box 5068, Phoenix, AZ 85010.

Studio: 3435 N. 16th St., Phoenix, AZ 85016.

Mailing Address: Box 5068, Phoenix, AZ 85010.

Telephone: 602-263-3333. **TWX:** 910-951-1562. **Fax:** 602-263-3377.

Technical Facilities: Channel No. 3 (60-66 MHz). Authorized power: 100-kw visual, 15-kw aural. Antenna: Circularly polarized, 1778-ft. above av. terrain, 289-ft. above ground, 2949-ft. above sea level.

Latitude 33° 20' 01"
Longitude 112° 03' 45"

Transmitter: South Mountain, 7-mi. S of Phoenix.

Multichannel TV Sound: Stereo only.

Satellite Earth Stations: Comtech, 5.5-meter C-band; Dalsat, 4.5-meter Ku-band; GE, 3.7-meter Ku-band; Scientific-Atlanta, 4.6-meter C-band; Omni, Pinzone, Scientific-Atlanta receivers.

SNG Mobile Dish: Andrew, 3.7-meter Ku-band; Dalsat.

News Services: AP, UPI.

Ownership: Arizona Television Co.

Began Operation: February 28, 1955.

Represented (sales): TeleRep Inc.

Represented (legal): Dempsey & Koplovitz.

Represented (engineering): Lohnes & Culver.

Personnel:

DELBERT R. LEWIS, president & general manager.

WILLIAM MILLER, vice president & chief operating officer.

JIM GALVIN, general sales manager.

PHIL ALVIDREZ, news director.

BILL LAWRENCE, chief engineer.

LAURIE FICARRA, local sales manager.

JOHN MATT-GONGARA, national sales manager.

SUE SCHWARTZ, program director.

LYNN LOVICK, promotion director.

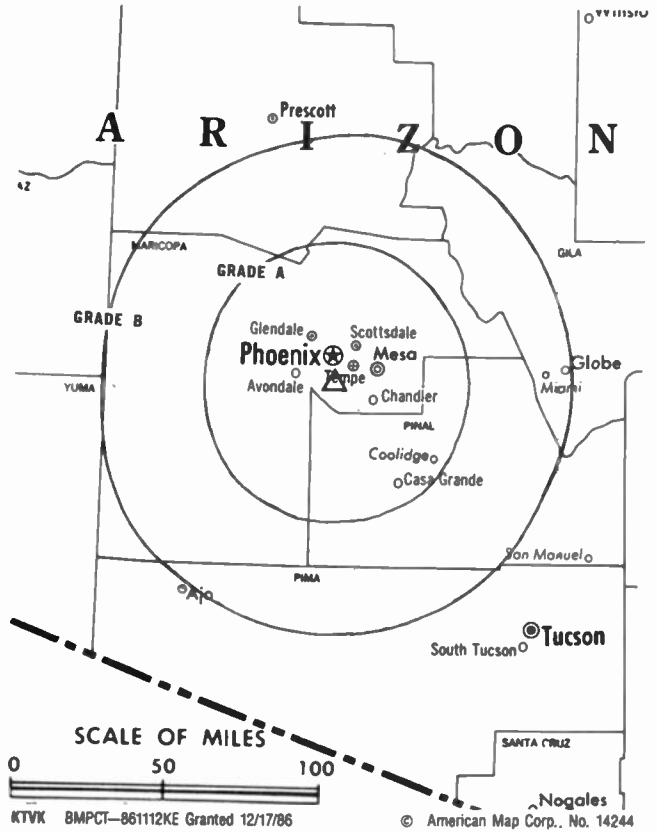
JIM TUTON, business manager.

Highest 30 Sec. Rate: \$6000.

NETWORK BASE HOURLY RATE: \$925.

City of License: Phoenix. **ADI:** Phoenix. **Rank:** 20.

Total Households: © MSI Consumer Market Data as of 1/1/90. TV Homes, TV% and Circulation © 1990 Arbitron. County coverage based on Arbitron study.



Net Weekly Circulation	State County	Total Households	TV Households	%
50% & Over	ARIZONA			
	Apache South	4,000	3,500	89
	Coconino	30,600	28,500	93
	Gila	15,500	14,900	96
	Graham	7,600	7,200	95
	Greenlee	3,200	3,100	97
	La Paz	6,200	6,000	97
	Maricopa	823,200	807,900	98
	Mohave	35,500	33,900	95
	Navajo	22,700	20,900	92
	Pinal	37,000	35,800	97
	Yavapai	43,100	41,100	95
Between 25-49%	CALIFORNIA			
	Riverside East	8,100	7,800	96
Between 5-24%	ARIZONA			
	Yuma	33,900	32,100	95
Totals		1,070,600	1,042,700	97
Net Weekly Circulation (1990)			883,300	
Average Daily Circulation (1990)			500,100	

Arizona—Phoenix

KTVW-TV

Ch. 33

Network Service: Univision.

Licensee: KTVW Inc., Dept. 339, Box 419126, Kansas City, MO 64141.

Studio: 3019 E. Southern Ave., Phoenix, AZ 85040.

Telephone: 602-243-3333.

Technical Facilities: Channel No. 33 (584-590 MHz). Authorized power: 2290-kw max. visual, 229-kw max. aural. Antenna: 1710-ft. above av. terrain, 282-ft. above ground, 2912-ft. above sea level.

Latitude 33° 20' 00"
Longitude 112° 03' 46"

Transmitter: South Mountain, 8-mi. south of Phoenix City Hall.

Satellite Earth Station: Transmit/receive Scientific-Atlanta, 10-meter; Scientific-Atlanta receivers.

News Service: UPI.

Ownership: Univision Holdings Inc. (Group Owner).

Began Operation: September 2, 1979. Sale to present owner by Reynold V. Anselmo, et al., approved by FCC May 17, 1989 (*Television Digest*, Vol. 29:3, 19, 20).

Represented (sales): Univision.

Represented (legal): Leventhal, Senter & Lerman.

Represented (engineering): Jules Cohen & Associates.

Personnel:

GUSTAVO GODOY, general manager.

MICHAEL FLYNN, general sales manager.

TOM KIOSKI, operations manager.

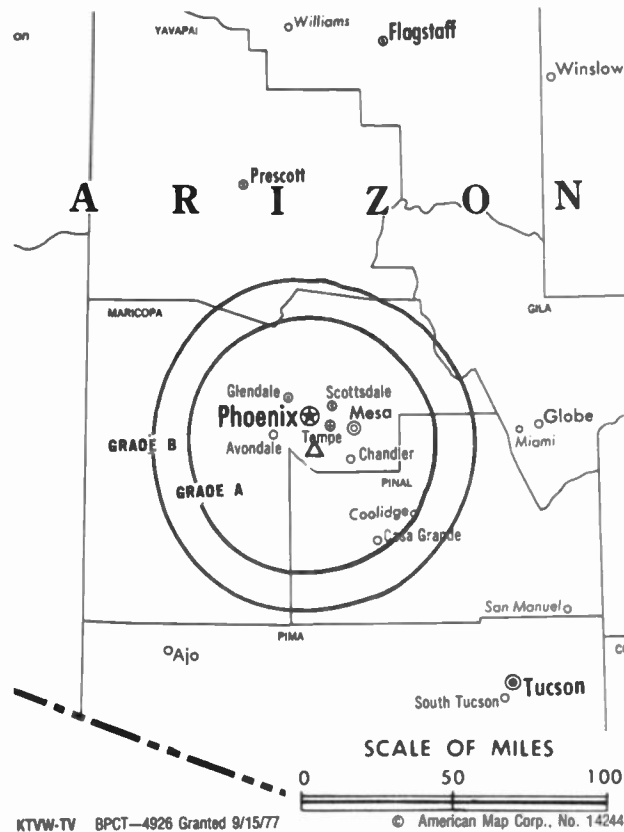
LAWRENCE BECKMAN, chief engineer.

ROSA CARRILLO, program director & public service director.

Highest 30 Sec. Rate: \$350.

City of License: Phoenix. **ADI:** Phoenix. **Rank:** 20.

Total Households: © MSI Consumer Market Data as of 1/1/90. TV Homes, TV% and Circulation © 1990 Arbitron. County coverage based on Arbitron study.



Net Weekly Circulation	State County	Total Households	TV Households	%
Between 5-24%	ARIZONA			
	Gila	15,500	14,900	96
	Pinal	37,000	35,800	97
Totals		52,500	50,700	97
Net Weekly Circulation (1990)				39,100
Average Daily Circulation (1990)				21,900

Arizona—Phoenix

KUTP

Ch. 45

Network Service: None, independent.

Licensee: United Television Inc., 8501 Wilshire Blvd., Suite 340, Beverly Hills, CA 90211.

Studio: 4630 S. 33rd St., Phoenix, AZ 85040.

Telephone: 602-268-4500. **TWX:** 602-629-1741.

Technical Facilities: Channel No. 45 (656-662 MHz). Authorized power: 2750-kw max. visual, 275-kw max. aural. Antenna: 1792-ft. above av. terrain, 348-ft. above ground, 2966-ft. above sea level.

Latitude 33° 20' 01"
Longitude 112° 03' 32"

Transmitter: 8.3-mi. S of Phoenix in South Mountain Park.

Multichannel TV Sound: Stereo only.

Satellite Earth Stations: Scientific-Atlanta, 7-meter C-band; Scientific-Atlanta, 4.6-meter Ku-band; Agile, M/A-Com, Scientific-Atlanta receivers.

Ownership: United Television Inc. (Group Owner).

Began Operation: December 23, 1985.

Represented (sales): Petry Television Inc.

Represented (legal): Hogan & Hartson.

Represented (engineering): Cohen, Dippell & Everist, P.C.

Personnel:

JERRY BRAET, vice president & general manager.

MIKE DURAND, general sales manager.

SETH PARKER, program director.

STEVE BANKS, local sales manager.

BOB WERNER, national sales manager.

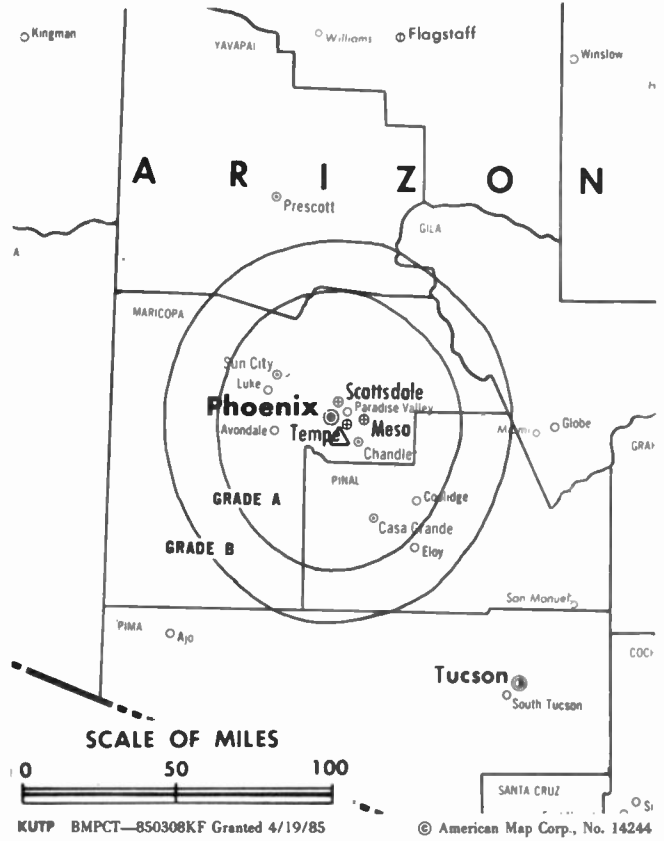
TOM FOY, chief engineer.

DON MITCHELL, business manager.

Rates: On request.

City of License: Phoenix. **ADI:** Phoenix. **Rank:** 20.

Total Households: © MSI Consumer Market Data as of 1/1/90. TV Homes, TV% and Circulation © 1990 Arbitron. County coverage based on Arbitron study.



Net Weekly Circulation	State County	Total Households	TV Households	%
Between 25-49%	ARIZONA			
	Graham	7,600	7,200	95
	Maricopa	823,200	807,900	98
	Pinal	37,000	35,800	97
Between 5-24%	ARIZONA			
	Gila	15,500	14,900	96
	Yavapai	43,100	41,100	95
Totals		926,400	906,900	98
Net Weekly Circulation (1990)			397,600	
Average Daily Circulation (1990)			134,500	

Arizona—Prescott-Phoenix

KUSK Ch. 7

Network Service: None, independent.

Grantee: KUSK Inc., 1616 E. Indian School Rd., Suite 445, Phoenix, AZ 85016-8604.

Studio: 3211 Tower Rd., Prescott, AZ 86301-8890.

Telephones: 602-778-6770 (Prescott); 602-234-2727 (Phoenix).

TWX: 910-240-1471. **Fax:** 602-445-5210.

Technical Facilities: Channel No. 7 (174-180 MHz). Authorized power: 8.71-kw visual, 1.74-kw aural. Antenna: 2814-ft. above av. terrain, 110-ft. above ground, 7930-ft. above sea level.

Latitude 34° 42' 17"
Longitude 112° 06' 55"

Transmitter: S peak of Mingus Mountain, 22-mi. ENE of Prescott.

Satellite Earth Stations: Harris, 6.2-meter C-band; RCA Americom, 4.5-meter Ku-band; Paracclipse, 3.5-meter C-band; Excalibur, Harris receivers.

News Service: CNN Headline News.

Ownership: KUSK Inc.

Began Operation: September 5, 1982.

Represented (sales): Hugh Wallace Inc.

Represented (legal): Cohn & Marks.

Represented (engineering): Hammett & Edison Inc.

Personnel:

WILLIAM H. SAURO, president.

RICHARD HOWE, vice president & general manager.

PATRICIA GRAY, vice president & program operations manager.

MARY HAINES, business manager.

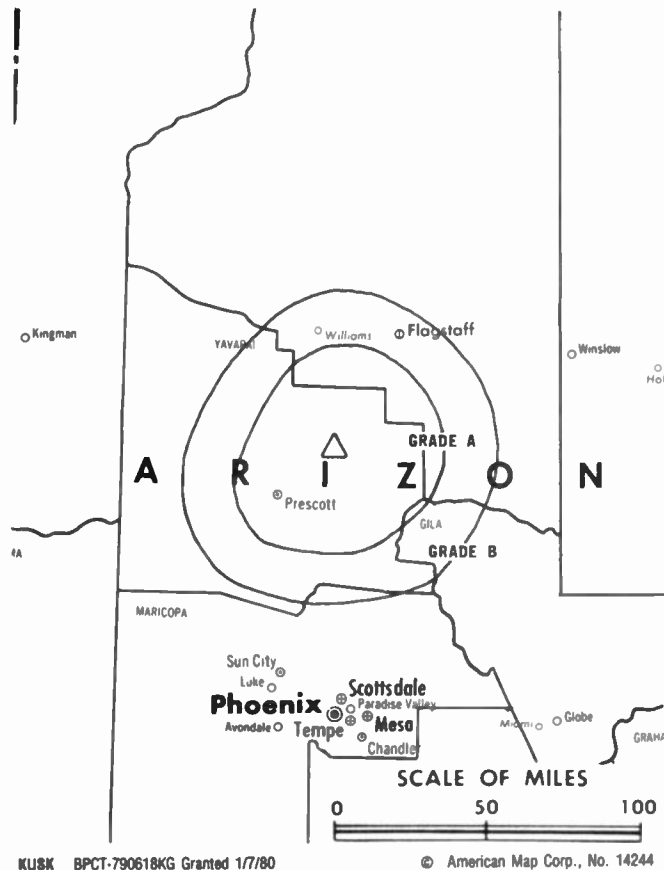
BRUCE SHERMAN, chief engineer.

Highest One Hour Rate: \$1000.

Highest 30 Sec. Rate: \$175.

City of License: Prescott. **ADI:** Phoenix. **Rank:** 20.

Total Households: © MSI Consumer Market Data as of 1/1/90. TV Homes, TV% and Circulation © 1990 Arbitron. County coverage based on Arbitron study.



Net Weekly Circulation	State County	Total Households	TV Households	
			Households	%
Between 5-24%	ARIZONA			
	Coconino	30,600	28,500	93
	Gila	15,500	14,900	96
	Maricopa	823,200	807,900	98
	Yavapai	43,100	41,100	95
Totals		912,400	892,400	98
Net Weekly Circulation (1990)			70,200	
Average Daily Circulation (1990)			15,900	

Arizona—Tucson

KGUN

Ch. 9

Network Service: ABC.

Licensee: KGUN Inc., 7280 E. Rosewood, Box 17990, Tucson, AZ 85710.

Studio: 7280 E. Rosewood, Tucson, AZ 85710.

Telephone: 602-722-5486. **Telex:** 408420.

Fax: 602-290-7636; 602-290-7642.

Technical Facilities: Channel No. 9 (186-192 MHz). Authorized power: 110-kw visual, 21.9-kw aural. Antenna: 3720-ft. above av. terrain, 240-ft. above ground, 8781-ft. above sea level.

Latitude 32° 24' 54"
Longitude 110° 42' 59"

Transmitter: Mount Bigelow.

Satellite Earth Stations: Prodelin, 3.6-meter C-band; Andrew, 7.1-meter C-band; Andrew, 4.5-meter C-band; Comtech, 4.5-meter C-band; RCA Americom, 4.5-meter C-band; Andrew, Avantek, M/A-Com, RCA receivers.

News Service: AP.

Ownership: Lee Enterprises Inc. (Group Owner).

Began Operation: June 3, 1956. H. U. Garrett group's purchase of station from D. W. Ingram approved Dec. 19, 1956 (*Television Digest*, Vol. 12:51). Sale to Henry S. Hilberry & associates by H. U. Garrett group approved by FCC Dec. 14, 1960 (Vol. 16:45, 51). Sale to Gilmore Bcstg. Corp. of Arizona by Hilberry group along with WEHT(TV), Evansville, IN approved July 15, 1964 (Vol. 4:26, 29). Sale by Gilmore to May Broadcasting Co. approved July 31, 1968 (Vol. 8:15, 34). Sale to present owner by May Bcstg. Co. approved by FCC Nov. 7, 1986.

Represented (sales): Katz Television.

Represented (legal): Reed, Smith, Shaw & McClay.

Represented (engineering): Moffet, Larson & Johnson, P.C.

Personnel:

JIM THOMPSON, general manager.
ANDREW STEWART, local sales manager.
STEVE OCHOA, national & regional sales manager.
BRUCE FRANZEN, program manager.
KAREN WEIMER, business manager.
HARRY CHARLES, engineering manager.
DEBRA HASTINGS, production manager.
RAY DEPA, news director.
DAVID ALEGRIA, human resources.

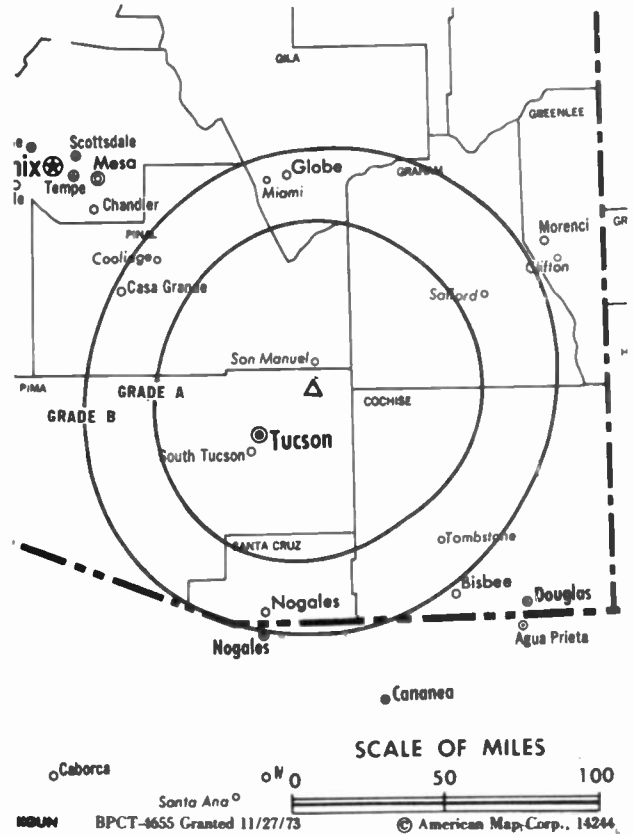
Highest One Hour Rate: \$3750.

Highest 30 Sec. Rate: \$2000.

NETWORK BASE HOURLY RATE: \$550.

City of License: Tucson. **ADI:** Tucson. **Rank:** 79.

Total Households: © MSI Consumer Market Data as of 1/1/90. TV Homes, TV% and Circulation © 1990 Arbitron. County coverage based on Arbitron study.



Net Weekly Circulation	State County	Total Households	TV Households	%
50% & Over	ARIZONA			
	Cochise	37,100	35,900	97
	Pima	263,400	258,500	98
	Santa Cruz	8,900	8,600	97
Between 25-49%	NEW MEXICO			
	Hidalgo	2,000	1,900	95
	ARIZONA			
Between 5-24%	Gila	15,500	14,900	96
	Graham	7,600	7,200	95
	Greenlee	3,200	3,100	97
	ARIZONA			
	Apache South	4,000	3,500	89
Navajo	22,700	20,900	92	
Pinal	37,000	35,800	97	
Totals	NEW MEXICO			
	Catron	900	800	89
Totals		402,300	391,100	97
Net Weekly Circulation (1990)				287,300
Average Daily Circulation (1990)				173,000

Arizona—Tucson

KOLD-TV

Ch. 13

Network Service: CBS.

Licensee: NPG of Arizona Inc., Box 29, St. Joseph, MO 64502-0029.

Studio: 115 W. Drachman St., Tucson, AZ 85705.

Telephone: 602-624-2511. **TWX:** 910-952-1122. **Fax:** 602-624-2511.

Technical Facilities: Channel No. 13 (210-216 MHz). Authorized power: 110-kw visual, 15.6-kw aural. Antenna: 3610-ft. above av. terrain, 202-ft. above ground, 8752-ft. above sea level.

Latitude 32° 24' 56.50"
Longitude 110° 42' 48.50"

Requests CP for change to 302-kw visual, 2041-ft. above av. terrain, 187-ft. above ground, 4555-ft. above sea level, lat. 32° 14' 56", long. 111° 06' 58", transmitter to 11.5-mi. WNW of Tucson, in the Tucson Mountains. BPCT-900726KF.

Transmitter: Mount Bigelow, 18-mi. NE of Tucson.

Satellite Earth Stations: Scientific-Atlanta, 7-meter C-band; Scientific-Atlanta, 4.6-meter C-band; AFC, 4-meter Ku-band; SatCom, 5-meter Ku & C-band; Uniden, 3-meter C-band; M/A-Com, Omni, Scientific-Atlanta receivers.

News Services: AP, CBS, UPI.

Ownership: News Press & Gazette Co. (Group Owner).

Began Operation: January 13, 1953. Sale to Evening News Assn. by Gene Aulry & assoc. approved by FCC May 21, 1969 (Television Digest, Vol. 9:15, 20). Sale to Knight-Ridder approved Jan. 13, 1986 (Vol. 26:3). Sale to present owner approved by FCC April 26, 1989 (Vol. 29:9).

Represented (sales): Blair Television.

Represented (legal): Dow, Lohnes & Albertson.

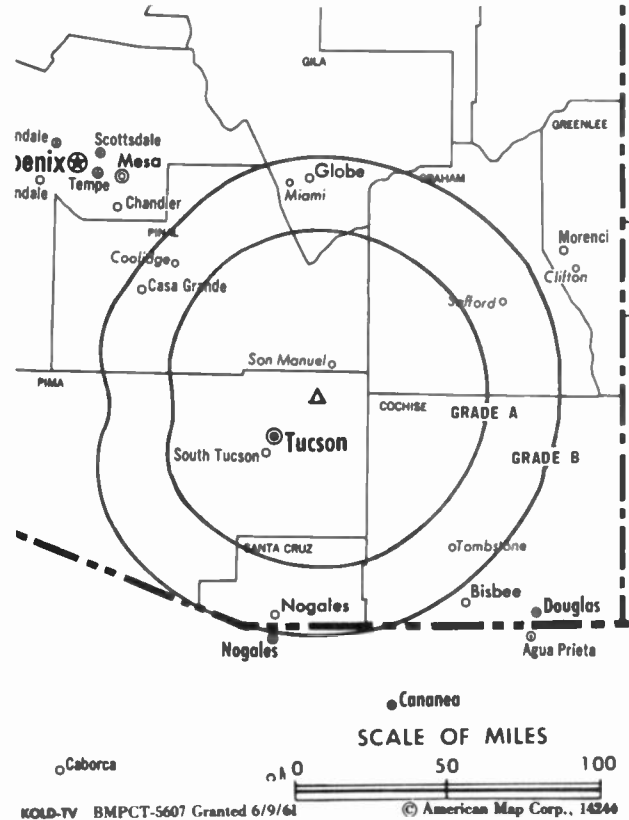
Personnel:

JOHN A. MacGREGOR, general manager.
MARGE WILSON, general sales manager.
STEVE ROLLISON, news manager.
JAN LUNDQUIST, business manager.
JIM STEMBRIDGE, chief engineer.
TRISH MAHON, promotion manager.

Rates: On request.

City of License: Tucson. **ADI:** Tucson. **Rank:** 79.

Total Households: © MSI Consumer Market Data as of 1/1/90. TV Homes, TV% and Circulation © 1990 Arbitron. County coverage based on Arbitron study.



Net Weekly Circulation	State County	Total Households	TV Households	%
50% & Over	ARIZONA			
	Cochise	37,100	35,900	97
	Pima	263,400	258,500	98
	Santa Cruz	8,900	8,600	97
Between 25-49%	ARIZONA			
	Greenlee	3,200	3,100	97
	NEW MEXICO			
	Catron	900	800	89
Between 5-24%	ARIZONA			
	Apache South	4,000	3,500	89
	Gila	15,500	14,900	96
	Graham	7,600	7,200	95
	Navajo	22,700	20,900	92
	Pinal	37,000	35,800	97
	NEW MEXICO			
	Hidalgo	2,000	1,900	95
Totals		402,300	391,100	97
Net Weekly Circulation (1990)				276,300
Average Daily Circulation (1990)				153,800

Arizona—Tucson

KPOL
Ch. 40

Network Service: None, independent.

Licensee: J. P. Communications, 2475 N. Jack Rabbit Ave., Tucson, AZ 85745.

Studio: 2475 N. Jack Rabbit Ave., Tucson, AZ 85745.

Telephone: 602-884-9001. **Fax:** 602-880-5765.

Technical Facilities: Channel No. 40 (626-632 MHz). Authorized power: 1534-kw max. visual, 153.4-kw max. aural. Antenna: 2029-ft. above av. terrain, 180-ft. above ground, 4539-ft. above sea level.

Latitude 32° 14' 55.25"
Longitude 111° 06' 57.18"

Transmitter: Tucson Mountain, near Tucson.

Multichannel TV Sound: Stereo only.

Satellite Earth Stations: United Satellite Systems, 7-meter C-band; RCA, 5-meter Ku-band; M/A-Com, Scientific-Atlanta receivers.

Ownership: J. P. Communications.

Began Operation: January 1, 1985.

Represented (sales): Adam Young Inc.

Represented (legal): Gardner, Carton & Douglas.

Represented (engineering): Peter V. Gureckis & Associates.

Personnel:

DAVID J. POLAN, general manager.

JACK JACOBS, general sales manager.

WANDA L. LANGEJANS, business manager.

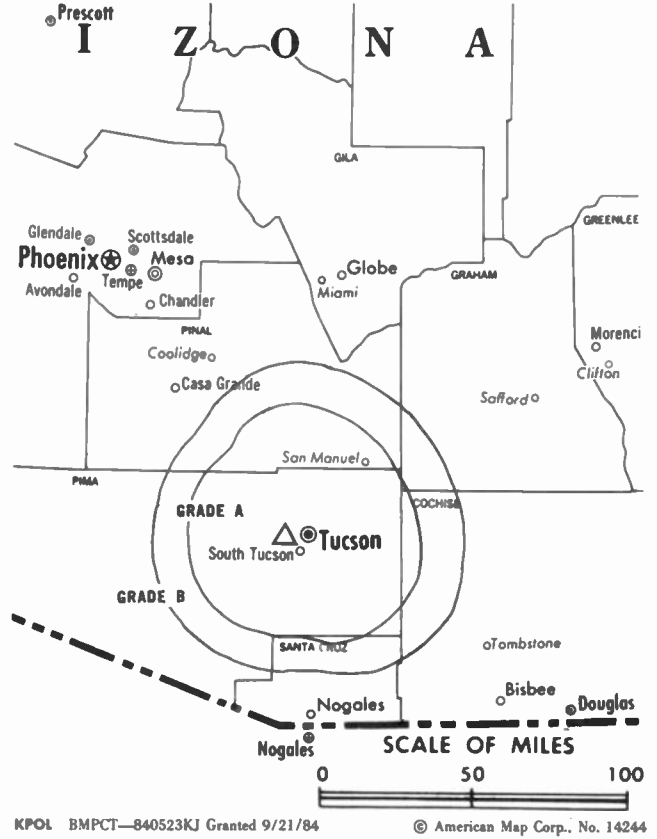
MORTON PALIN, chief engineer.

ELIZABETH MATLICK, promotion director.

Highest 30 Sec. Rate: \$70.

City of License: Tucson. **ADI:** Tucson. **Rank:** 79.

Total Households: © MSI Consumer Market Data as of 1/1/90. TV Homes, TV% and Circulation © 1990 Arbitron. County coverage based on Arbitron study.



Net Weekly Circulation	State County	Total Households	TV Households	%
	ARIZONA			
Between 5-24%	Pima	263,400	258,500	98
Totals		263,400	258,500	98
Net Weekly Circulation (1990)				33,300
Average Daily Circulation (1990)				8,900

Arizona—Tucson

KTTU-TV

Ch. 18

Network Service: None, independent.

Licensee: Clear Channel TV Inc., 175 E. Houston St., 500 Two Republic Bank Plaza, San Antonio, TX 78205.

Studio: 1855 N. 6th Ave., Tucson, AZ 85705.

Telephone: 602-624-0180. **Telex:** 910-350-0561. **Fax:** 602-628-9469.

Technical Facilities: Channel No. 18 (494-500 MHz). Authorized power: 2510-kw max. visual, 251-kw max. aural. Antenna: 1970-ft. above av. terrain, 200-ft. above ground, 4560-ft. above sea level.

Latitude 32° 14' 55"
Longitude 110° 06' 57"

Transmitter: Tucson Mountains.

Satellite Earth Stations: BMS, 5-meter C-band; RCA, 4.6-meter Ku-band; MVA-Com, Microdyne receivers.

Ownership: Clear Channel Television Inc. (Group Owner).

Began Operation: December 31, 1984. Sale to present owner by Diocese of Tucson approved by FCC Jan. 11, 1989 (Television Digest, Vol. 28:46).

Represented (sales): Settel Inc.

Represented (legal): Cohn & Marks.

Represented (engineering): Marsand Inc.

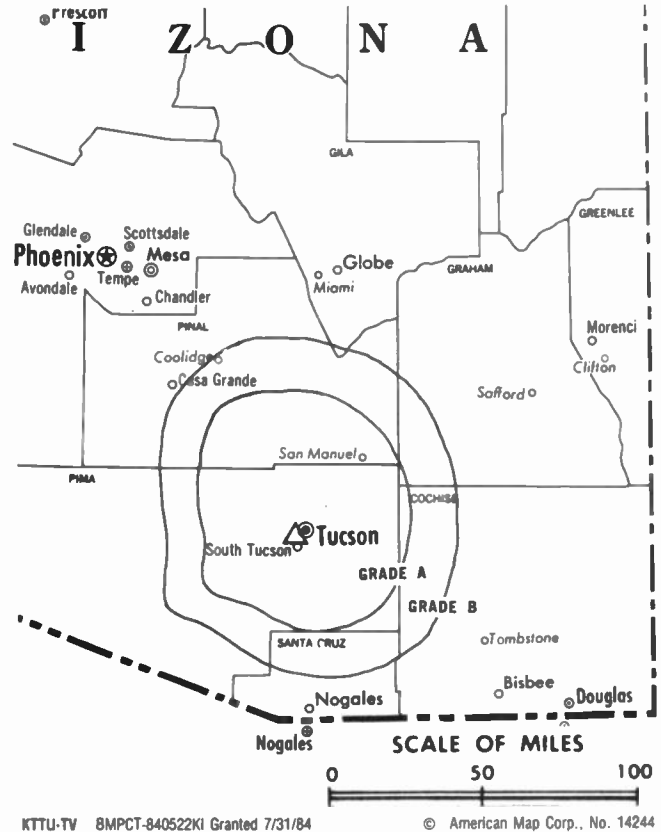
Personnel:

JASON ELKIN, general manager.
DAVID JOSEPH, general sales manager.
MICHELE DYER, program director.
BOB ST. CHARLES, promotion director.
STEPHEN C. CROOK, chief engineer.
KATHY SMITH, business manager.
ANTONIO SOTELO, production manager.
DOLORES FURTADO, traffic manager.

Highest 30 Sec. Rate: \$120.

City of License: Tucson. **ADI:** Tucson. **Rank:** 79.

Total Households: © MSI Consumer Market Data as of 1/1/90. TV Homes, TV% and Circulation © 1990 Arbitron. County coverage based on Arbitron study.



KTTU-TV 8MPCT-840522KI Granted 7/31/84

© American Map Corp., No. 14244

Net Weekly Circulation	State County	Total Households	TV Households	%
Between 25-49%	ARIZONA Pima	263,400	258,500	98
Between 5-24%	ARIZONA Pinal	37,000	35,800	97
	Santa Cruz	8,900	8,600	97
Totals		309,300	302,900	98
Net Weekly Circulation (1990)				122,300
Average Daily Circulation (1990)				45,500

Arizona—Tucson

KVOA-TV

Ch. 4

Network Service: NBC.

Licensee: H & C Communications, Box 5188, Tucson, AZ 85703.

Studio: 209 W. Elm St., Tucson, AZ 85705.

Telephone: 602-792-2270. Fax: 602-620-1309.

Technical Facilities: Channel No. 4 (66-72 MHz). Authorized power: 35-kw max. visual (maximum power allowed), 6.92-kw aural. Antenna: 3680-ft. above av. terrain, 374-ft. above ground, 8897-ft. above sea level.

Latitude 32° 24' 56.00"
Longitude 110° 42' 48.50"

Transmitter: Mount Bigelow, 18-mi. NE of Tucson.

Multichannel TV Sound: Stereo only.

Satellite Earth Stations: SatCom, 7-meter; RCA Americom, 4.5-meter Ku-band; Comtech, 5-meter Ku & C-band; Andrew, Harris, Pinzone receivers.

SNM Mobile Dish: Andrew, 2.57-meter Ku-band.

News Services: AP, NBC, UPI, Conus.

Ownership: H & C Communications Inc. (Group Owner).

Began Operation: September 27, 1953. Sale to present owners by Donald R. Diamond, Richard L. Bloch, et al., approved by FCC June 28, 1982. Previous sale by Pulitzer Publishing approved by FCC Nov. 24, 1972. Sale to Pulitzer Publishing by WGAL TV (Steinman) approved by FCC July 31, 1968 (Television Digest, Vol. 8:34). Previous sale by Alvarado Television Co. Inc. approved Jan. 23, 1963. Merger with KOAT-TV, Albuquerque, approved Sept. 30, 1959 (Vol. 15:34, 40). Sale to Clinton McKinnon by A. M. Caldwell, Walter Stiles & associates approved Feb. 6, 1957 (Vol. 12:51; 13:6).

Represented (sales): Pety Television Inc.

Represented (legal): Dow, Lohnes & Albertson.

Represented (engineering): Jules Cohen & Associates, P.C.

Personnel:

JON F. RUBY, president & general manager.

JAMES JOSLYN, executive vice president & station manager.

DAVID HATFIELD, vice president & program director.

RALPH S. TURK, vice president & chief engineer.

RENEE BEAR, vice president & business manager.

DAVID KERRIGAN, vice president & production manager.

BRINK CHIPMAN, vice president, news & public affairs.

JACKIE ANDERSON, local sales manager.

LOU STRAIGHT, local sales manager.

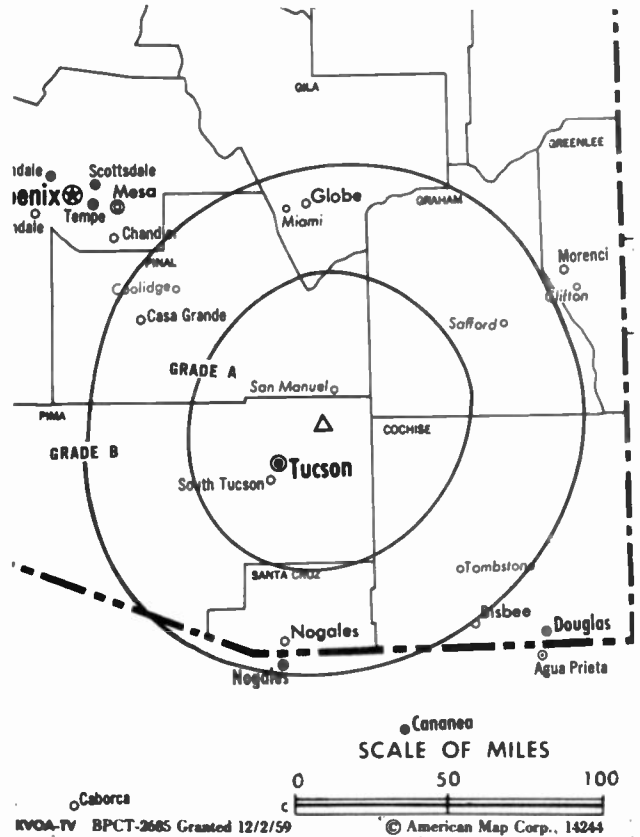
STEVE LIVINGSTONE, promotion director.

Rates: On request.

NETWORK BASE HOURLY RATE: \$965.

City of License: Tucson. ADI: Tucson. Rank: 79.

Total Households: © MSI Consumer Market Data as of 1/1/90. TV Homes, TV% and Circulation © 1990 Arbitron. County coverage based on Arbitron study.



Net Weekly Circulation	State County	Total Households	TV Households	%
50% & Over	ARIZONA			
	Cochise	37,100	35,900	97
	Pima	263,400	258,500	98
	Santa Cruz	8,900	8,600	97
Between 25-49%	ARIZONA			
	Graham	7,600	7,200	95
	Greenlee	3,200	3,100	97
Between 5-24%	ARIZONA			
	Apache South	4,000	3,500	89
	Gila	15,500	14,900	96
	Navajo	22,700	20,900	92
	Pinal	37,000	35,800	97
	NEW MEXICO			
	Catron	900	800	89
	Hidalgo	2,000	1,900	95
Totals		402,300	391,100	97
Net Weekly Circulation (1990)				291,000
Average Daily Circulation (1990)				181,300

Arizona—Tucson

KMSB-TV

Ch. 11

Network Service: Fox.

Licensee: Mountain States Bcstg. Inc., 75 Fountain St., Providence, RI 02902.

Studio: 2445 N. Tucson Blvd., Tucson, AZ 85716.

Telephone: 602-795-0311. **Fax:** 602-323-3793.

Technical Facilities: Channel No. 11 (198-204 MHz). Authorized power: 316-kw visual, 31.6-kw aural. Antenna: 1663-ft. above av. terrain, 187-ft. above ground, 6056-ft. above sea level.

Latitude 31° 42' 18"
Longitude 110° 55' 26"

Transmitter: 2.5 miles NW of Mount Hopkins.

Satellite Earth Stations: Comtech, 5-meter Ku & C-band; RCA Americom, 3-meter Ku-band; Scientific-Atlanta, 5-meter C-band; Scientific-Atlanta receivers.

Ownership: Providence Journal Broadcasting Corp. (Group Owner).

Began Operation: February 1, 1967. Sale to present owners by Roadrunner TV Ltd. Partnership approved by FCC Nov. 19, 1984. Previous sale by I.B.C. (Danny Thomas, et al.) approved by FCC Nov. 16, 1976 (Television Digest, Vol. 24:12, 40).

Represented (sales): TeleRep Inc.

Represented (legal): Covington & Burling.

Represented (engineering): A. D. Ring & Associates, P.C.

Personnel:

RANDALL CANTRELL, president & general manager.

ALLEN TRATTNER, general sales manager.

ROY MITCHELL, chief engineer.

LOUIS MEDRAN, production manager.

HARRY WEST, programming director.

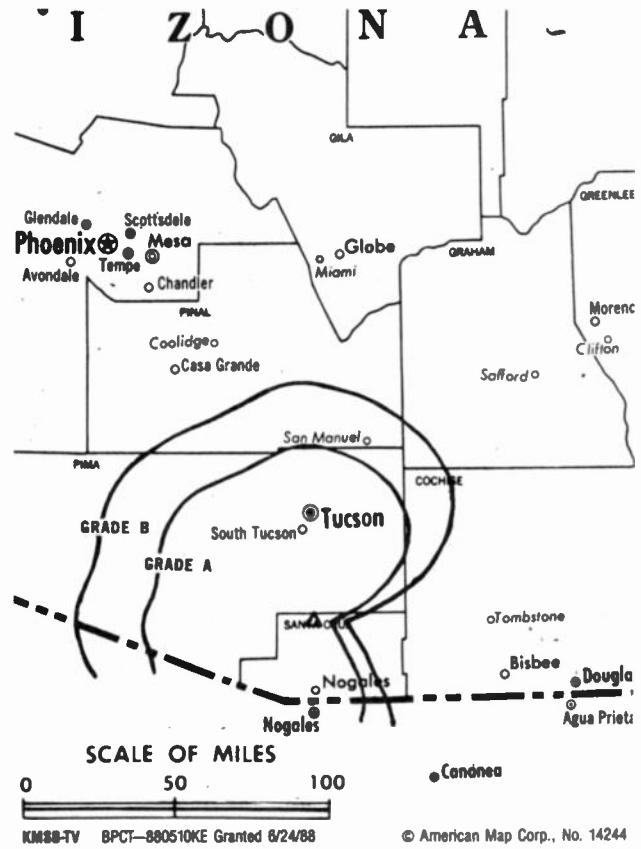
DOUG GERVAIS, promotion director.

ALLEN CANFIELD, business manager.

SANDRA JARAMILLO, traffic manager.

Rates: On request.

City of License: Tucson. **AOI:** Tucson. **Rank:** 79.



Total Households: © MSI Consumer Market Data as of 1/1/90. TV Homes, TV% and Circulation © 1990 Arbitron. County coverage based on Arbitron study.

Net Weekly Circulation	State County	Total Households	TV Households	%
50% & Over	ARIZONA			
	Pima	263,400	258,500	98
	Santa Cruz	8,900	8,600	97
Between 25-49%	ARIZONA			
	Cochise	37,100	35,900	97
Between 5-24%	ARIZONA			
	Graham	7,600	7,200	95
Totals		317,000	310,200	98
Net Weekly Circulation (1990)				192,100
Average Daily Circulation (1990)				82,700

THE TED HEPBURN COMPANY

Our firm acted as financial advisor and broker in the 1985 sale of KZAZ-TV

Ted Hepburn, President Todd Hepburn, Vice-President
325 Garden Road, Palm Beach, Florida 33480 (407) 963-8995
P.O. Box 42401, Cincinnati, Ohio 45242 (513) 791-8730

Arizona—Yuma

KYEL-TV

Ch. 13

Network Service: NBC.

Licensee: Beacon Communications Corp., 50 W. Mashta Dr., Key Biscayne, FL 33149.

Studio: 1301 S. 3rd Ave., Yuma, AZ 85364.

Telephone: 602-782-5113. **Fax:** 602-782-0320.

Technical Facilities: Channel No. 13 (210-216 MHz). Authorized power: 316-kw visual, 31.6-kw aural. Antenna: 1560-ft. above av. terrain, 403-ft. above ground, 2528-ft. above sea level.

Latitude 33° 03' 17.40"
Longitude 114° 49' 34.20"

Transmitter: Black Mtn., 17.5-mi. N of Ogilby, CA.

Multichannel TV Sound: Stereo only.

Satellite Earth Stations: Harris, 7-meter C-band; M/A-Com, 4.2-meter Ku-band; Drexel, Harris, M/A-Com receivers.

News Services: AP, NBC.

Ownership: Beacon Communications Corp. (Group Owner). Sale pends.

Began Operation: December 3, 1963. Sale to present owners by Service Bcstrs. approved by FCC July 27, 1983. Sale to Service by Robert W. Crites, et al., approved by FCC Oct. 19, 1977. Previous sale by Combined Communications approved Aug. 2, 1973 (Television Digest, Vol. 12:41; 13:33). Merger with KTAR Bcstg. to form Combined Communications Corp. approved Oct. 22, 1969. Previous sale by Robert W. Crites and John & Helen Noga approved Jan. 19, 1967.

Represented (sales): Katz Television.

Personnel:

PETER PADILLA, vice president & general manager.
JOANN GREEN, local sales manager.
DEL WHEELER, chief engineer.
RICK HOAGLUND, news director.
PAM MENDENHALL, program director.
JERRY W. ROSNER, promotion & production manager.
MARY M. IDDINGS, business manager.

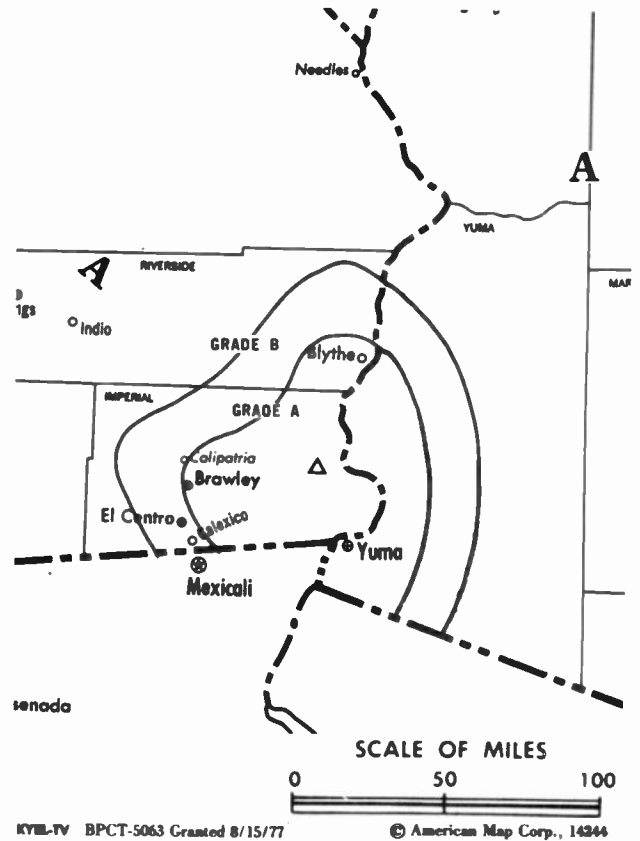
Highest One Hour Rate: \$1000.

Highest 30 Sec. Rate: \$400.

NETWORK BASE HOURLY RATE: \$450.

City of License: Yuma. **ADI:** El Centro, CA-Yuma, AZ. **Rank:** 178.

Total Households: © MSI Consumer Market Data as of 1/1/80. TV Homes, TV% and Circulation © 1990 Arbitron. County coverage based on Arbitron study.



Net Weekly Circulation	State County	Total Households	TV Households	%
50% & Over	ARIZONA Yuma	33,900	32,100	95
	CALIFORNIA Imperial	34,100	31,800	93
Between 25-49%	ARIZONA La Paz	6,200	6,000	97
	CALIFORNIA Riverside East	8,100	7,800	96
Totals		82,300	77,700	94
Net Weekly Circulation (1990)			57,700	
Average Daily Circulation (1990)			31,900	

Arizona—Yuma

KYMA

Ch. 11

Network Service: ABC.

Licensee: Yuma Bcstg. Co., Box 550, Yuma, AZ 85366.

Studio: 1385 S. Pacific Ave., Yuma, AZ 85365.

Telephone: 602-782-1111. Fax: 602-782-5401.

Technical Facilities: Channel No. 11 (198-204 MHz). Authorized power: 316-kw visual, 63.2-kw aural. Antenna: 1617-ft. above av. terrain, 518-ft. above ground, 2536-ft. above sea level.

Latitude 33° 03' 17"
Longitude 114° 49' 39"

Transmitter: Black Mountain, 25-mi. NW of Yuma.

Ownership: Sunbelt Broadcasting Co. (Group Owner).

Began Operation: January 22, 1988.

Represented (sales): Blair Television.

Represented (legal): Dow, Lohnes & Albertson.

Represented (engineering): Lohnes & Culver.

Personnel:

JOHN WITTE, vice president & general manager.

RANDY HOUGLAND, chief engineer.

STEVE SMITH, news director.

CATHY DAFOE, program director.

CHARLES C. CELENTANO, production manager.

JACK O'CONNOR, local sales manager.

WANDA LANGEJANS, accounting manager.

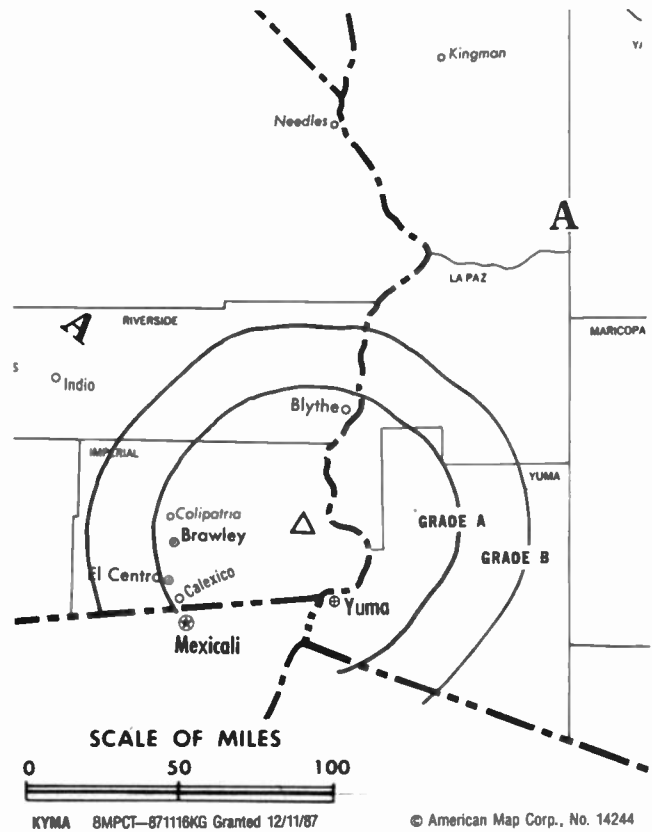
GAIL WILLIAMS, traffic manager.

Rates: On request.

City of License: Yuma. ADI: El Centro, CA-Yuma, AZ. Rank: 178.

Total Households: © MSI Consumer Market Data as of 1/1/90. TV Homes, TV% and Circulation © 1990 Arbitron. County coverage based on Arbitron study.

Net Weekly Circulation	State County	Total Households	TV Households	%
50% & Over	ARIZONA Yuma	33,900	32,100	95



Net Weekly Circulation	State County	Total Households	TV Households	%
50% & Over	CALIFORNIA Imperial	34,100	31,800	93
	ARIZONA La Paz	6,200	6,000	97
Between 25-49%	CALIFORNIA Riverside East	8,100	7,800	96
	Totals	82,300	77,700	94
Net Weekly Circulation (1990)			58,600	
Average Daily Circulation (1990)			28,600	

Arizona—Yuma-Mexicali, Mexico

XHBC-TV

Ch. 3

Network Service: Univision.

Licensee: Televisora de Mexicali S.A., Ave. Madero 714 Altos, Baja California.

Mailing Address: Box 7, Calexico, CA 92231.

Technical Facilities: Channel No. 3 (60-66 MHz). Authorized power: 100-kw visual, 26-kw aural. Antenna: 650-ft. above av. terrain.

Transmitter: Mexicali, Mexico.

Began Operation: October 6, 1975.

Represented (sales): Univision.

Personnel:

RAUL SANCHEZ de APARICIO, manager.

Arbitron Data: Not Available. ADI: El Centro, CA-Yuma, AZ. Rank: 178.

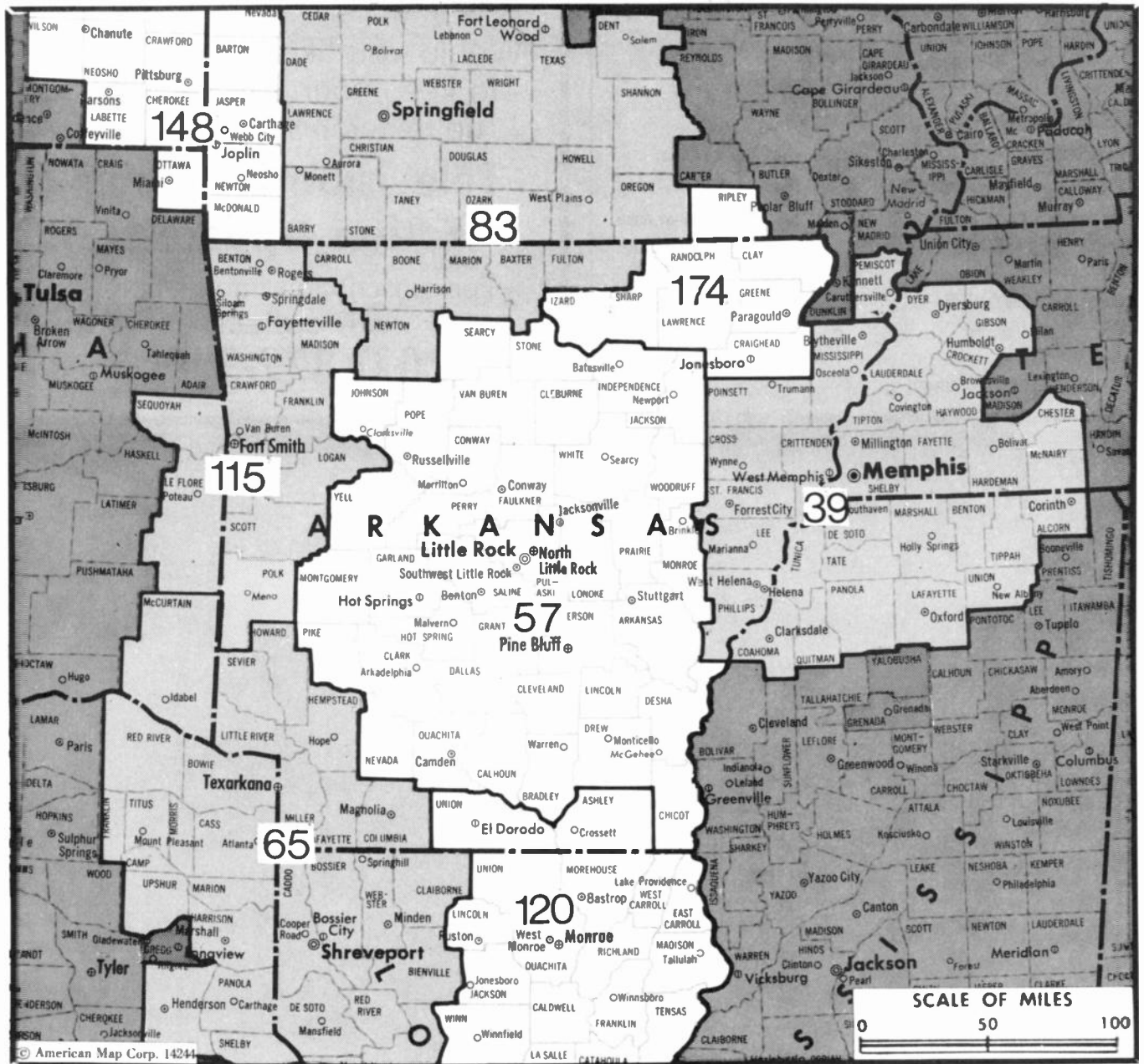
Would you like an easy way
to keep your FACTBOOK
up-to-date? Subscribe to

Television & Cable Action Updates!

For subscription information,
call collect:

(202) 872-9200

Arkansas



Market	Arbitron A01 TV Households	Rank	Market Area Commercial TV Stations
Memphis, TN	605,400	39	WHBQ-TV (13), WLMT (30), WMC-TV (5), WPTY-TV (24), WREG-TV (3)
Little Rock, AR	461,500	57	KARK-TV (4), KASN (38), KATV (7), KLRT (16), KRZB-TV (26), KTHV (11), KVTN (25)
Shreveport, LA- Texarkana, TX	406,000	65	KMSS-TV (33), KSLA-TV (12), KTAL-TV (6), KTBS-TV (3)
Springfield, MO	296,500	83	KDEB-TV (27), KOLR (10), KSPR (33), KYTV (3)
Fort Smith, AR	194,400	115	KFSM-TV (5), KHBS (40), KHOG-TV (29), KPOM-TV (24)
Monroe, LA- El Dorado, AR	183,200	120	KARD (14), KMCT-TV (39), KNOE-TV (8), KTVE (10)
Joplin, MO- Pittsburg, KS	143,000	148	KFAA (51), KOAM-TV (7), KODE-TV (12), KSNF (16)
Jonesboro, AR	73,100	174	KAIT-TV (8)

State Cross Reference List

Communities that receive programs of stations that are located elsewhere.

KTVE, El Dorado	See Monroe, LA
KPOM-TV, Fayetteville	See Fort Smith, AR
KRZB-TV, Little Rock	See Hot Springs, AR
KASN, Little Rock	See Pine Bluff, AR
KVTN, Little Rock	See Pine Bluff, AR
KTVP, Springdale	See Fayetteville, AR

Arkansas Station Totals as of October 1, 1990

	VHF	UHF	TOTAL
Commercial Television Stations	5	8	13
Educational Television Stations	4	2	6
	9	10	19

Arkansas—Fayetteville-Springdale

KHOG-TV

Ch. 29

(Satellite of KHBS, Fort Smith, AR)

Network Service: ABC.

Licensee: Sigma Broadcasting Inc., Box 4150, Fort Smith, AR 72914.

Studio: See KHBS, Fort Smith.

Telephone: 501-521-1010.

Technical Facilities: Channel No. 29 (560-566 MHz). Authorized power: 700-kw visual, 140-kw aural. Antenna: 890-ft. above av. terrain, 556-ft. above ground, 2349-ft. above sea level.

Latitude 36° 00' 57"
Longitude 94° 04' 59"

Transmitter: Robinson Mountain, 5-mi. SE of Fayetteville.

Satellite Earth Stations: Scientific-Atlanta, 4-meter C-band; Microdyne, 3-meter Ku-band.

News Services: ABC, AP.

Ownership: Sigma Broadcasting Inc.

Began Operation: February 8, 1969. Left air Dec. 7, 1973. Sale to George T. Herrreich by Paul W. Milam Sr., et al., approved by FCC April 30, 1975. Resumed operation Dec. 8, 1977 (Television Digest, Vol. 17:50). Sale to present owners approved Feb. 19, 1985.

Represented (sales): Petry Television Inc.

Represented (legal): Farrow, Schildhause & Wilson.

Represented (engineering): Jules Cohen & Associates.

Personnel:

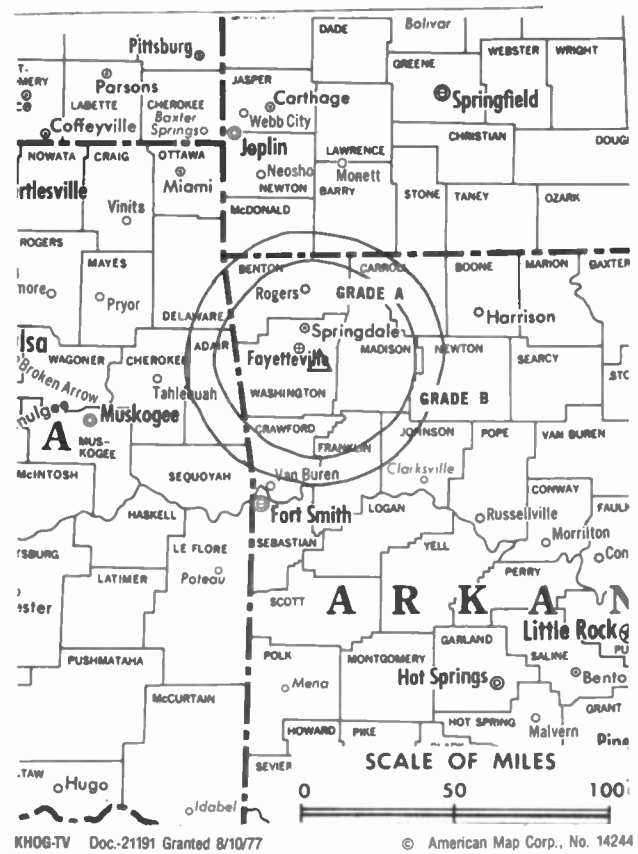
DARREL E. CUNNINGHAM, general manager.
CLIFF WALKER, station manager.
JARRELL WYATT, general sales manager.
RON EVANS, local sales manager.
MARVIN MACEDO, chief engineer.

Highest 30 Sec. Rate: \$400.

City of License: Fayetteville. ADI: Fort Smith. Rank: 115

Total Households: © MSI Consumer Market Data as of 1/1/90. TV Homes, TV% and Circulation © 1990 Arbitron. County coverage based on Arbitron study.

Some 23,705 key industry people can see your message when you advertise in the Television & Cable Factbook



Net Weekly Circulation	State County	Total Households	TV Households	%
50% & Over	ARKANSAS Benton	37,400	36,700	98
	Madison	4,800	4,600	96
	Washington	42,300	41,500	98
Between 25-49%	ARKANSAS Carroll	8,100	8,000	99
	ARKANSAS Newton	3,200	3,100	97
Between 5-24%	MISSOURI Barry	10,600	10,400	98
	Mc Donald	6,300	6,200	98
Totals		112,700	110,500	98
Net Weekly Circulation (1990)			68,600	
Average Daily Circulation (1990)			40,900	

Arkansas—Fort Smith

KFSM-TV

Ch. 5

Network Service: CBS.

Licensee: The Times Southwest Broadcasting Inc., Box 369, Fort Smith, AR 72902.

Studio: 318 N. 13th St., Fort Smith, AR 72901.

Telephone: 501-783-3131. TWX: 910-723-7672. Fax: 501-783-3131 Ext. 222.

Technical Facilities: Channel No. 5 (76-82 MHz). Authorized power: 100-kw visual, 12.7-kw aural. Antenna: 1260-ft. above av. terrain, 1173-ft. above ground, 1986-ft. above sea level.

Latitude 35° 30' 43"
Longitude 94° 21' 38"

Transmitter: 9.5-mi. NNE of Fort Smith.

Multichannel TV Sound: Stereo only.

Satellite Earth Stations: Scientific-Atlanta, 7-meter C-band; Andrew, 4.6-meter Ku-band; Scientific-Atlanta receivers.

News Services: AP, CBS.

Ownership: The New York Times Co. (Group Owner).

Began Operation: December 3, 1956. Sale to George T. Herrreich and Harry Pollock-Harry Newton Co. by Salome Nakdimen as administrator for husband's estate approved by FCC Feb. 27, 1957 and June 27, 1957 (Television Digest, Vol. 13:9, 26). Pollock's purchase of 50% from George T. Herrreich approved by FCC March 5, 1958 (Vol. 14:6, 10). Sale of 51% by Harry Pollock to Donald Reynolds (who earlier had acquired 49%) approved by FCC Jan. 7, 1959 (Vol. 14:36, 52; 15:2). Sale to Buford Television by Donald Reynolds approved by FCC April 4, 1973 (Vol. 12:38; 13:15). Sale to present owner approved July 31, 1979 (Vol. 19:4).

Represented (sales): Katz Television.

Represented (legal): Koteen & Naftain.

Represented (engineering): Jules Cohen & Associates.

Personnel:

ROBERT EOFF, president & general manager.

GENE GRAHAM, vice president & general sales manager.

LARRY DUNCAN, chief engineer.

DENNIS MEEKS, operations & program manager.

MARY LEE FRASE, promotion manager.

JIM TURPIN, news director.

MARK HOWELL, business manager.

JIM BELL, marketing director.

Highest One Hour Rate: \$3000.

Highest 30 Sec. Rate: \$1500.

NETWORK BASE HOURLY RATE: \$425.

City of License: Fort Smith. ADI: Fort Smith. Rank: 115.

Total Households: © MSI Consumer Market Data as of 1/1/90. TV Homes, TV% and Circulation © 1990 Arbitron. County coverage based on Arbitron study.

Net Weekly Circulation	State County	Total Households	TV Households	%
50% & Over	ARKANSAS			
	Benton	37,400	36,700	98
	Crawford	15,900	15,600	98
	Franklin	6,000	5,900	98
	Johnson	7,300	7,100	97
	Logan	7,800	7,700	99



Net Weekly Circulation	State County	Total Households	TV Households	%
50% & Over	Polk	6,600	6,400	97
	Scott	4,200	4,100	98
	Sebastian	40,500	40,100	99
	Washington	42,300	41,500	98
Between 25-49%	OKLAHOMA			
	Latimer	3,800	3,700	97
	Le Flore	17,400	17,100	98
	Sequoyah	12,800	12,600	98
Between 5-24%	ARKANSAS			
	Madison	4,800	4,600	96
	OKLAHOMA			
	Adair	7,200	7,000	97
Totals	ARKANSAS			
	Carroll	8,100	8,000	99
	Montgomery	3,500	3,400	97
	Newton	3,200	3,100	97
	Pike	4,200	4,100	98
	Pope	17,200	16,900	98
	Yell	7,100	7,000	99
	OKLAHOMA			
	Haskell	4,700	4,600	98
	Mc Curtain	13,000	12,700	98
Pushmataha	5,000	4,900	98	
Totals		280,000	274,800	98
Net Weekly Circulation (1990)			171,000	
Average Daily Circulation (1990)			105,400	

Arkansas—Fort Smith

KHBS

Ch. 40

(Operates satellite KHOG-TV, Fayetteville-Springdale, AR)

Network Service: ABC.

Licensee: Sigma Broadcasting Inc., Box 4150, Fort Smith, AR 72914.

Studio: 2415 N. Albert Pike, Fort Smith, AR 72901.

Telephone: 501-783-4040. Fax: 501-783-0550.

Technical Facilities: Channel No. 40 (626-632 MHz). Authorized power: 3160-kw max. visual, 316-kw max. aural. Antenna: 2000-ft. above av. terrain, 225-ft. above ground, 2609-ft. above sea level.

Latitude 35° 04' 16"
Longitude 94° 40' 46"

Transmitter: Cavanal Mountain.

Satellite Earth Stations: Microdyne, 5-meter C-band; Microdyne, 5-meter Ku-band; Microdyne, 3-meter Ku-band; Andrew, 7-meter C-band; Andrew, 4.5-meter C-band; Avantek receivers.

SNG Mobile Dish: Transmit/receive Andrew, 2.3-meter Ku-band.

News Services: ABC, AP.

Ownership: Sigma Broadcasting Inc. (Group Owner).

Began Operation: July 28, 1971. Sale to present owners by George T. Herrreich approved by FCC Feb. 19, 1985.

Represented (sales): Petry Television Inc.

Represented (legal): Farrow, Schildhouse & Wilson.

Represented (engineering): Jules Cohen & Associates.

Personnel:

DARREL CUNNINGHAM, general manager.
JARRELL WYATT, general sales manager.
NANCY DOLAN, national sales coordinator.
DON VEST, director of engineering.
LARRY FRIDDLE, chief engineer.
CRAIG CANNON, news director.
TIM BASS, program director.
LORI EVANS, promotion director.
BILL KIBLER, business manager.

Highest 30 Sec. Rate: \$400.

NETWORK BASE HOURLY RATE: \$400.

City of License: Fort Smith. ADI: Fort Smith. Rank: 115.

Total Households: © MSI Consumer Market Data as of 1/1/90. TV Homes, TV% and Circulation © 1990 Arbitron. County coverage based on Arbitron study.

Net Weekly Circulation	State County	Total Households	TV Households	%
50% & Over	ARKANSAS Crawford	15,900	15,600	98
	Franklin	6,000	5,900	98



Net Weekly Circulation	State County	Total Households	TV Households	%
50% & Over	Logan	7,800	7,700	99
	Sebastian	40,500	40,100	99
	OKLAHOMA Le Flore	17,400	17,100	98
	Sequoyah	12,800	12,600	98
Between 25-49%	ARKANSAS Scott	4,200	4,100	98
	ARKANSAS Johnson	7,300	7,100	97
Between 5-24%	Pike	4,200	4,100	98
	Washington	42,300	41,500	98
	OKLAHOMA Haskell	4,700	4,600	98
	Latimer	3,800	3,700	97
	Mc Curtain	13,000	12,700	98
	Pushmataha	5,000	4,900	98
	Totals		184,900	181,700
Net Weekly Circulation (1990)				87,200
Average Daily Circulation (1990)				54,900

Arkansas—Fort Smith-Fayetteville

KPOM-TV

Ch. 24

(Operates satellite KFAA Rogers, AR)

Network Service: NBC.

Licensee: J.D.G. Television Inc., Box 4610, Fort Smith, AR 72914.

Studio: 4624 Kelley Hwy., Fort Smith, AR 72904.

Studio: 4040 Frontage Rd., Fayetteville, AR 72703.

Telephones: 501-785-2400 (Fort Smith); 501-443-2400 (Fayetteville).

TWX: 910-720-0029 (Fort Smith); 910-720-2400 (Fayetteville).

Fax: 501-785-3169.

Technical Facilities: Channel No. 24 (530-536 MHz). Authorized power: 2510-kw max. & 912-kw horizontal visual, 505-kw max. & 182-kw horizontal aural. Antenna: 1040-ft. above av. terrain, 499-ft. above ground, 2469-ft. above sea level.

Latitude 35° 42' 37.00"
Longitude 94° 08' 14.50"

Holds CP for change to 4349-kw max. visual, 434.9-kw max. aural, 1044-ft. above av. terrain, 480-ft. above ground, 8012-ft. above sea level. BPCT-860807KE.

Transmitter: RR 2, 4.2-mi. NNE of Mountainburg, AR.

Multichannel TV Sound: Stereo only.

Satellite Earth Stations: Automation Techniques, 3-meter; Harris, 8-meter; Harris, 3-meter; M/A-Com, 4-meter.

News Services: AP, Conus.

Ownership: Duane Harm; Griffin Television Inc. (Group Owner).

Began Operation: November 12, 1978. Sale to present owners by Raymond G. Schindler, et al. approved by FCC Dec. 11, 1985. Previous sale by MCM Bcstg. approved by FCC May 8, 1981.

Represented (sales): TeleRep Inc.

Represented (legal): Fletcher, Heald & Hildreth.

Represented (engineering): Cohen, Dippell & Everist, P.C.

Personnel:

JOHN McCUTCHEON, general manager.
BARBARA HUGGINS, local sales manager.
ROB KRIER, national sales manager.
KEN HANSEN, chief engineer.
DOUG RETHERFORD, news director.
ANGELA JARAMILLO, program director.
VERN McKIMMEY, promotion director.

Highest One Hour Rate: \$2500.

Highest 30 Sec. Rate: \$700.

NETWORK BASE HOURLY RATE: \$250.

City of License: Fort Smith. ADI: Fort Smith. Rank: 115.

Total Households: © MSI Consumer Market Data as of 1/1/90. TV Homes, TV% and Circulation © 1990 Arbitron. County coverage based on Arbitron study.



Net Weekly Circulation	State County	Total Households	TV Households	%
50% & Over	ARKANSAS			
	Crawford	15,900	15,600	98
	Franklin	6,000	5,900	98
	Logan	7,800	7,700	99
	Scott	4,200	4,100	98
	Sebastian	40,500	40,100	99
OKLAHOMA	Washington	42,300	41,500	98
	Le Flore	17,400	17,100	98
Between 25-49%	ARKANSAS			
	Benton	37,400	36,700	98
OKLAHOMA	Sequoyah	12,800	12,600	98
	ARKANSAS			
Between 5-24%	Johnson	7,300	7,100	97
	Madison	4,800	4,600	96
	Polk	6,600	6,400	97
MISSOURI	Mc Donald	6,300	6,200	98
	OKLAHOMA			
	Haskell	4,700	4,600	98
Totals		214,000	210,200	98
Net Weekly Circulation (1990)				120,700
Average Daily Circulation (1990)				65,300

Arkansas—Hot Springs

KRZB-TV

Ch. 26

Network Service: None, independent.

Licensee: PPD & G Inc., 125 Corporate Dr., Hot Springs, AR 71914.

Studio: 236 Central, Hot Springs, AR 71914.

Telephone: 501-525-4726.

Technical Facilities: Channel No. 26 (542-548 MHz). Authorized power: 244.9-kw max. visual, 24.5-kw max. aural. Antenna: 936-ft. above av. terrain, 525-ft. above ground, 1465-ft. above sea level.

Latitude	34°	22'	20"
Longitude	93°	02'	47"

Holds CP for change to 5000-kw max. visual, 902-ft. above av. terrain, 466-ft. above ground, 1417-ft. above sea level; lat. 34° 22' 17", long. 93° 2' 16", transmitter to Jack Mtn., 2.5-mi. S of Hot Springs. BPCT-870824KH.

Transmitter: Jack Mtn., 6-mi. S of Hot Springs.

Multichannel TV Sound: Stereo only.

Satellite Earth Stations: 3 in operation; Harris receivers.

Ownership: PPD & G Inc.

Began Operation: February 7, 1986. Left air May 31, 1988. Resumed operation January 1, 1989.

Represented (legal): Wiley, Rein & Fielding.

Represented (engineering): Moffet, Larson & Johnson Inc.

Personnel:

RICK COBB, general manager.
 JOANN LOY, general sales manager.
 DAVID STEWART, chief engineer.
 RALPH JACKSON, program director.
 DEBBIE DANIELS, business manager.



Highest 30 Sec. Rate: \$70.

Arbitron Data: Not available.

City of License: Hot Springs. ADI: Little Rock. Rank: 57.

Arkansas—Jonesboro

KAIT-TV

Ch. 8

Network Service: ABC.

Licensee: Cosmos Bcstg. Corp., Box 790, Jonesboro, AR 72403.

Studio: Hwy. 141 North, Jonesboro, AR 72401.

Telephone: 501-931-8888. TWX: 910-728-6503. Fax: 501-933-8058.

Technical Facilities: Channel No. 8 (180-186 MHz). Authorized power: 316-kw visual, 41.7-kw aural. Antenna: 1750-ft. above av. terrain, 1799-ft. above ground, 2049-ft. above sea level.

Latitude 35° 53' 17"
Longitude 90° 56' 09"

Transmitter: 0.6-mi. NE of Egypt School, Egypt.

Multichannel TV Sound: Stereo only.

Satellite Earth Stations: ADM, 6.1-meter C-band; Andrew, 4.5-meter C-band; Andrew, 7.3-meter C-band; GE, 3.5-meter Ku-band; Avartek, Avcom, M/A-Com receivers.

News Services: ABC, AP, CNS, NIWS, NOAA.

Ownership: Cosmos Broadcasting Corp. (Group Owner).

Began Operation: July 15, 1963. Sale to Channel Communications Inc. by George T. Herrreich approved by FCC May 15, 1984 (Television Digest, Vol. 24:9). Sale to present owner by Channel approved by FCC Nov. 12, 1986 (Vol. 26:39, 49).

Represented (sales): Harrington, Righter & Parsons Inc.

Represented (legal): Dow, Lohnes & Albertson.

Personnel:

HAROLD CULVER, vice president & general manager.

MIKE RICKWALD, general sales manager.

LUCY HIMSTEDT, news director.

AL BLANKS, local sales manager.

TONI INBODEN, program director.

GERALD ERICKSON, chief engineer.

BRIAN REGA, promotion director.

ARTIE BEDARD, business manager.

COBY COOPER, marketing director.

Highest One Hour Rate: \$1900.

Highest 30 Sec. Rate: \$700.

NETWORK BASE HOURLY RATE: \$825.

City of License: Jonesboro. ADI: Jonesboro. Rank: 174.

Total Households: © MSI Consumer Market Data as of 1/1/90. TV Homes, TV% and Circulation © 1990 Arbitron. County coverage based on Arbitron study.

Net Weekly Circulation	State County	Total Households	TV Households	%
ARKANSAS				
50% & Over	Clay	7,700	7,600	99
	Craighead	24,400	24,100	99
	Cross	6,800	6,700	99
	Fulton	4,500	4,300	96
	Greene	12,500	12,300	98
	Izard	4,500	4,300	96
	Jackson	7,600	7,500	99
	Lawrence	7,200	7,000	98
	Mississippi	19,700	19,400	98
	Poinsett	9,300	9,200	99
	Randolph	6,600	6,500	98
	Sharp	6,500	6,300	97



Net Weekly Circulation	State County	Total Households	TV Households	%
50% & Over	Stone	3,800	3,700	97
	MISSOURI			
	Carter	2,100	2,000	95
	Dunklin	13,000	12,700	98
	Oregon	4,000	3,800	95
	Ripley	5,200	4,900	94
	ARKANSAS			
Between 25-49%	Independence	12,200	12,000	98
	St Francis	9,900	9,700	98
	Woodruff	3,700	3,600	97
	MISSOURI			
	Butler	15,000	14,600	97
	Pemiscot	8,500	8,300	98
	Shannon	3,000	2,800	93
	ARKANSAS			
Between 5-24%	Baxter	13,800	13,500	98
	Cleburne	8,200	8,100	99
	Crittenden	17,000	16,700	98
	Lee	5,100	5,000	98
	Monroe	4,500	4,400	98
	Searcy	3,600	3,500	97
	White	19,800	19,500	98
	MISSOURI			
	Howell	12,000	11,500	96
	New Madrid	7,700	7,500	97
	Stoddard	11,300	11,100	98
Totals		300,700	294,100	98
Net Weekly Circulation (1990)				155,900
Average Daily Circulation (1990)				101,500

Arkansas—Little Rock

KARK-TV

Ch. 4

Network Service: NBC.

Licensee: KARK-TV Inc., 201 W. Third St., Little Rock, AR 72203.

Studio: 201 W. Third St., Little Rock, AR 72203.

Telephone: 501-376-4444. TWX: 910-722-7417. Fax: 501-376-1852.

Technical Facilities: Channel No. 4 (66-72 MHz). Authorized power: 100-kw visual, 20-kw aural. Antenna: 1650-ft. above av. terrain, 1042-ft. above ground, 2072-ft. above sea level.

Latitude 34° 47' 57"
Longitude 92° 29' 59"

Transmitter: Shinn Mountain.

Multichannel TV Sound: Stereo only.

Satellite Earth Stations: Transmit/receive Harris, 11-meter Ku-band; Comtech, 5-meter C-band; Harris, 3.5-meter Ku-band; Microdyne receivers.

News Service: AP, NBC.

Ownership: Morris Network Inc. (Group Owner).

Began Operation: April 15, 1954. Sale to Mullins by T. K. Barton family approved Jan. 19, 1966 (Television Digest, Vol. 5:32; 6:4). Sale to Combined by Mullins Bcstg. Co. approved by FCC Jan. 26, 1972 (Vol. 11:15, 22; 12:5). Merger of Combined Communications & Gannett Co. approved June 7, 1979 (Vol. 18:20, 38; 19:24). Sale to United by Gannett Co. approved by FCC Feb. 17, 1983. Sale to present owners by United Bcstg. Corp. approved by FCC March 31, 1988 (Vol. 28:6).

Represented (sales): Katz Television.

Represented (legal): Fletcher, Heald & Hildreth.

Represented (engineering): Lohnes & Culver.

Personnel:

H. DEAN HINSON, general manager.
TOM BONNER, station manager.
CLYDE ANDERSON, general sales manager.
BOB DENMAN, local sales manager.
BOB STEEL, news director.
DICK STORY, production manager.
MARY MAY, traffic manager.
BILL ADDINGTON, chief engineer.
SUSAN NEWKIRK, promotion director.
ANN WRIGHT, director, community relations.
JOE WELCH, business manager.

Highest 30 Sec. Rate: \$1600.

City of License: Little Rock. ADI: Little Rock. Rank: 57.

Total Households: © MSI Consumer Market Data as of 1/1/90. TV Homes, TV% and Circulation © 1990 Arbitron. County coverage based on Arbitron study.

Net Weekly Circulation	State County	Total Households	TV Households	%
ARKANSAS				
50% & Over	Arkansas	8,600	8,500	99
	Bradley	5,100	5,000	98
	Calhoun	2,200	2,200	100
	Clark	8,100	8,000	99
	Cleburne	8,200	8,100	99
	Cleveland	3,000	2,900	97
	Conway	7,100	7,000	99
	Dallas	4,000	3,900	98
	Desha	6,600	6,500	98
	Drew	6,500	6,300	97
	Faulkner	20,500	20,200	99
	Garland	32,900	32,400	98
	Grant	5,300	5,200	98



Net Weekly Circulation	State County	Total Households	TV Households	%
50% & Over	Hot Spring	10,800	10,600	98
	Independence	12,200	12,000	98
	Jackson	7,600	7,500	99
	Jefferson	31,100	30,700	99
	Johnson	7,300	7,100	97
	Lincoln	3,600	3,500	97
	Logan	7,800	7,700	99
	Lonoke	14,200	14,000	99
	Monroe	4,500	4,400	98
	Montgomery	3,500	3,400	97
	Nevada	3,800	3,700	97
	Ouachita	13,000	12,800	98
	Perry	2,900	2,900	100
	Pike	4,200	4,100	98
	Pope	17,200	16,900	98
	Prairie	3,700	3,600	97
	Pulaski	137,600	136,400	99
	Saline	20,900	20,700	99
	Searcy	3,600	3,500	97
	Stone	3,800	3,700	97
	Van Buren	6,400	6,300	98
	White	19,800	19,500	98
	Woodruff	3,700	3,600	97
	Yell	7,100	7,000	99
Between 25-49%	ARKANSAS			
	Baxter	13,800	13,500	98
	Boone	11,800	11,600	98
	Franklin	6,000	5,900	98
	Hempstead	8,600	8,400	98

(Continued on page A-95)

Totals	664,400	653,800	98
Net Weekly Circulation (1990)			452,900
Average Daily Circulation (1990)			286,800

Arkansas—Little Rock

KATV

Ch. 7

Network Service: ABC.

Licensee: Albritton Broadcasting Inc., Box 77, Little Rock, AR 72203.

Studios: 401 Main St., Little Rock, AR 72201; Jefferson Square, Pine Bluff, AR 71611.

Telephone: 501-372-7777. TWX: 501-721-8372.

Technical Facilities: Channel No. 7 (174-180 MHz). Authorized power: 316-kw visual, 50-kw aural. Antenna: 2006-ft. above av. terrain, 2000-ft. above ground, 2272-ft. above sea level.

Latitude 34° 28' 22.60"
Longitude 92° 12' 10.50"

Transmitter: U.S. Hwy. 65, 2-mi. N of Redfield, AR.

Multichannel TV Sound: Separate audio program.

Satellite Earth Stations: Andrew, 7.3-meter C-band; Andrew, 4.5-meter C-band; Comtech, 7.3-meter C-band; Avantek, Microdyne, Pinzone receivers.

SNG Mobile Dish: Andrew, 2.3-meter Ku-band.

News Service: AP.

Ownership: Albritton Communications Company (Group Owner).

Began Operation: December 19, 1953. John T. Griffin and James C. Leake increased holdings from 45% to 50% each when Bryan Mathes sold them his 10% stock (Television Digest, Vol. 16:45). Reorganization resulted in Griffin owning 55.81%. Transfer of control to Leakes approved by FCC Sept. 19, 1969 (Vol. 9:15). Sale to present owner by Leake Industries approved by FCC Feb. 14, 1983 (Vol. 22:45).

Represented (sales): Petry Television Inc.

Represented (legal): Hogan & Hartson.

Represented (engineering): Cohen, Dippell & Everist, P.C.

Personnel:

- DALE NICHOLSON, president & general manager.
- KEN KOEPKA, vice president, broadcast operations & engineering.
- RON KELLEY, general sales manager.
- BRAD DAVIS, local sales manager.
- MARK RENNER, national sales manager.
- JUDY BROWN, national sales manager.
- JIM PITCOCK, news director.
- RICHARD FARRESTER, program director.
- JAMES RODDEY, promotion director.
- TRAVIS NEAL, business manager.
- CHARLOTTE WHITT, marketing director.

Highest One Hour Rate: \$8000.

Highest 30 Sec. Rate: \$2000.

NETWORK BASE HOURLY RATE: \$1250.

City of License: Little Rock. ADI: Little Rock. Rank: 57.

Total Households: © MSI Consumer Market Data as of 1/1/90. TV Homes, TV% and Circulation © 1990 Arbitron. County coverage based on Arbitron study.

Net Weekly Circulation	State County	Total Households	TV Households	%
50% & Over	ARKANSAS			
	Arkansas	8,600	8,500	99
	Ashley	9,400	9,200	98
	Bradley	5,100	5,000	98
	Calhoun	2,200	2,200	100
	Chicot	5,700	5,500	96
	Clark	8,100	8,000	99
	Cleburne	8,200	8,100	99
	Cleveland	3,000	2,900	97
	Conway	7,100	7,000	99



Net Weekly Circulation	State County	Total Households	TV Households	%
50% & Over	Dallas	4,000	3,900	98
	Desha	6,600	6,500	98
	Drew	6,500	6,300	97
	Faulkner	20,500	20,200	99
	Garland	32,900	32,400	98
	Grant	5,300	5,200	98
	Hot Spring	10,800	10,600	98
	Independence	12,200	12,000	98
	Jackson	7,600	7,500	99
	Jefferson	31,100	30,700	99
	Lee	5,100	5,000	98
	Lincoln	3,600	3,500	97
	Lonoke	14,200	14,000	99
	Monroe	4,500	4,400	98
	Montgomery	3,500	3,400	97
	Nevada	3,800	3,700	97
	Ouachita	13,000	12,800	98
	Phillips	10,800	10,500	97
	Pike	4,200	4,100	98
	Pope	17,200	16,900	98
	Prairie	3,700	3,600	97
	Pulaski	137,600	136,400	99
	Saline	20,900	20,700	99
	Stone	3,800	3,700	97
	Union	18,700	18,400	98
	Van Buren	6,400	6,300	98
	White	19,800	19,500	98
Woodruff	3,700	3,600	97	
Yell	7,100	7,000	99	

(Continued on page A-95)

Totals	803,800	790,800	98
Net Weekly Circulation (1990)		496,300	
Average Daily Circulation (1990)		314,100	

Arkansas—Little Rock

KLRT

Ch. 16

Network Service Fox.

Licensee: LRTV Ltd. Partnership, 1888 Century Park East, Suite 1900, Los Angeles, CA 90067.

Studio: 11711 W. Markham, Little Rock, AR 72211.

Telephone: 501-375-1616. Fax: 501-225-0428.

Technical Facilities: Channel No. 16 (482-488 MHz). Authorized power: 5000-kw max. visual, 500-kw max. aural. Antenna: 1772-ft. above av. terrain, 1266-ft. above ground, 2220-ft. above sea level.

Latitude 34° 47' 57"
Longitude 92° 29' 29"

Transmitter: Shinal Mountain, 3-mi. W of Little Rock.

Satellite Earth Stations: Microdyne, 5-meter C-band; Microdyne, 3.7-meter C-band; RCA Americom Ku-band; M/A-Com, Microdyne, RCA Americom receivers.

Ownership: LRTV Ltd. Partnership.

Began Operation: June 26, 1983.

Represented (sales): MMT Sales Inc.

Represented (legal): Crowell & Moring.

Represented (engineering): David Steel & Associates Inc.

Personnel:

STEVE SCOLLARD, vice president & general manager.

VICKI RICE, program manager.

JOE SWATY, station manager.

JOANNE MOONEY CANELLI, general sales manager.

CALVIN DRING, national sales manager.

BRIAN COOMBS, chief engineer.

SARAH HUGEN, business manager.

Highest 30 Sec. Rate: \$1,100.

City of License: Little Rock. ADI: Little Rock. Rank: 57.

Total Households: © MSI Consumer Market Data as of 1/1/90. TV Homes, TV% and Circulation © 1990 Arbitron. County coverage based on Arbitron study.

Net Weekly Circulation	State County	Total Households	TV Households	%
50% & Over	ARKANSAS	20,500	20,200	99
	Faulkner			
	Grant	5,300	5,200	98
	Hot Spring	10,800	10,600	98
	Jefferson	31,100	30,700	99
	Lonoke	14,200	14,000	99
	Perry	2,900	2,900	100
	Pulaski	137,600	136,400	99
	Saline	20,900	20,700	99
	White	19,800	19,500	98
Between 25-49%	ARKANSAS	8,600	8,500	99
	Clark	8,100	8,000	99
	Cleburne	8,200	8,100	99
	Conway	7,100	7,000	99
	Desha	6,600	6,500	98



Net Weekly Circulation	State County	Total Households	TV Households	%
Between 25-49%	ARKANSAS	6,500	6,300	97
	Drew	32,900	32,400	98
	Garland	7,600	7,500	99
	Jackson	3,600	3,500	97
	Lincoln	4,500	4,400	98
	Monroe	4,200	4,100	98
	Pike	17,200	16,900	98
	Pope	3,700	3,600	97
	Prairie	6,400	6,300	98
	Van Buren	3,700	3,600	97
Yell	7,100	7,000	99	
Between 5-24%	ARKANSAS	5,100	5,000	98
	Bradley	2,200	2,200	100
	Calhoun	5,700	5,500	96
	Chicot	3,000	2,900	97
	Cleveland	4,000	3,900	98
	Dallas	12,200	12,000	98
	Independence	7,300	7,100	97
	Johnson	3,800	3,700	97
	Nevada	3,800	3,700	97
	Stone			
Totals		446,200	439,900	99
Net Weekly Circulation (1990)				211,300
Average Daily Circulation (1990)				91,600

Arkansas—Little Rock

KTHV

Ch. 11

Network Service: CBS.

Licensee: Arkansas Television Co., Box 269, Little Rock, AR 72203.

Studio: 8th & Izard Sts., Little Rock, AR 72202.

Telephone: 501-376-1111. TWX: 910-722-7486. Fax: 501-376-3719.

Technical Facilities: Channel No. 11 (198-204 MHz). Authorized power: 316-kw visual, 37.6-kw aural. Antenna: Circularly polarized, 1710-ft. above av. terrain, 1098-ft. above ground, 2128-ft. above sea level.

Latitude 34° 47' 57"
Longitude 92° 29' 59"

Transmitter: Shinnall Mountain.

Satellite Earth Stations: Microdyne, 7-meter; Scientific-Atlanta, 7-meter; Scientific-Atlanta, 4.6-meter; Drake, Microdyne, Scientific-Atlanta receivers.

News Services: AP, UPI.

Ownership: Arkansas Television Co.

Began Operation: November 27, 1955.

Represented (sales): Seltel Inc.

Represented (legal): Peper, Martin, Jensen, Maichel & Hetlage.

Personnel:

ROBERT L. BROWN, president & general manager.

DOUG LAUGHTER, vice president, station operations.

CHRIS BAILEY, local sales manager.

LONNIE GIBBONS, national sales manager.

BOB HICKS, program manager.

STEVE DOAN, production manager.

FRED ANDERSON, director of engineering.

JOHN REHRAVER, news director.

DAN MCFADDEN, promotion director.

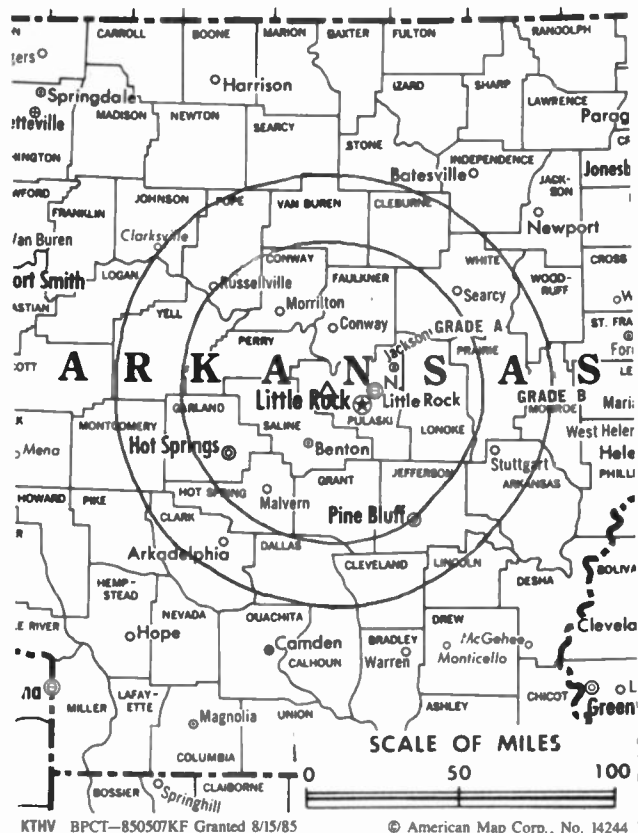
Highest 30 Sec. Rate: \$1000.

NETWORK BASE HOURLY RATE: \$725.

City of License: Little Rock. ADI: Little Rock. Rank: 57.

Total Households: © MSI Consumer Market Data as of 1/1/90. TV Homes, TV% and Circulation © 1990 Arbitron. County coverage based on Arbitron study.

Net Weekly Circulation	State County	Total Households	TV Households	%
50% & Over				
	Arkansas	8,600	8,500	99
	Clark	8,100	8,000	99
	Cleburne	8,200	8,100	99
	Cleveland	3,000	2,900	97
	Conway	7,100	7,000	99
	Dallas	4,000	3,900	98
	Desha	6,600	6,500	98
	Drew	6,500	6,300	97
	Faulkner	20,500	20,200	99
	Garland	32,900	32,400	98
	Grant	5,300	5,200	98
	Hot Spring	10,800	10,600	98
	Independence	12,200	12,000	98
	Jackson	7,600	7,500	99
	Jefferson	31,100	30,700	99
	Johnson	7,300	7,100	97
	Lincoln	3,600	3,500	97
	Logan	7,800	7,700	99
	Lonoke	14,200	14,000	99
	Monroe	4,500	4,400	98
	Montgomery	3,500	3,400	97



Net Weekly Circulation	State County	Total Households	TV Households	%
50% & Over				
	Nevada	3,800	3,700	97
	Ouachita	13,000	12,800	98
	Perry	2,900	2,900	100
	Pike	4,200	4,100	98
	Pope	17,200	16,900	98
	Prairie	3,700	3,600	97
	Pulaski	137,600	136,400	99
	Saline	20,900	20,700	99
	Searcy	3,600	3,500	97
	Stone	3,800	3,700	97
	Van Buren	6,400	6,300	98
	White	19,800	19,500	98
	Woodruff	3,700	3,600	97
	Yell	7,100	7,000	99

ARKANSAS				
Between 25-49%				
	Baxter	13,800	13,500	98
	Bradley	5,100	5,000	98
	Calhoun	2,200	2,200	100
	Franklin	6,000	5,900	98
	Hempstead	8,600	8,400	98
	Izard	4,500	4,300	96

(Continued on page A-95)

Totals	647,400	637,400	98
Net Weekly Circulation (1990)			425,100
Average Daily Circulation (1990)			233,100

THIS DATA IS AVAILABLE ON TAPE OR DISKETTE FOR USE ON YOUR OWN COMPUTER OR AS CUSTOMIZED REPORTS

Call Lynn Levine or Nancy Cramer
202-872-9200

Arkansas—Pine Bluff

KASN
Ch. 38

Network Service: None, independent.

Licensee: MMC TV Corp., 333 N. Michigan Ave., Chicago, IL 60601.

Studio: 7123 I-30, Suite 54, Little Rock, AR 72209.

Mailing Address: Box 19328, Little Rock, AR 72219.

Telephone: 501-562-3838. **Fax:** 501-562-2825.

Technical Facilities: Channel No. 38 (614-620 MHz). Authorized power: 5000-kw max. visual, 500-kw max. aural. Antenna: Circularly polarized, 1945-ft. above av. terrain, 1879-ft. above ground, 2219-ft. above sea level.

Latitude 34° 26' 31"
Longitude 92° 13' 03"

Transmitter: 2-mi. W of Redfield.

Multichannel TV Sound: Stereo only.

Satellite Earth Stations: M/A-Com, 3-meter C-band; Scientific-Atlanta, 5-meter Ku-band; United Satellite Systems, 5-meter C-band; M/A-Com, Panasonic, Scientific-Atlanta receivers.

Ownership: Paula Baird Pruett (Group Owner).

Began Operation: June 17, 1986.

Represented (sales): Blair Television.

Represented (engineering): John Fergie & Assoc.

Personnel:

PAULA PRUETT, general manager.

RON PRUETT, station manager.

ANN ELLIS, sales manager.

SID WEATHERFORD, director of engineering & operations.

JOHN SCHWEIGER, program director.

JOY SCARBROUGH, promotion director.

Highest 30 Sec. Rate: \$400.

City of License: Pine Bluff. **ADI:** Little Rock. **Rank:** 57.

Total Households: © MSI Consumer Market Data as of 1/1/90. TV Homes, TV% and Circulation © 1990 Arbitron. County coverage based on Arbitron study.

Net Weekly Circulation	State County	Total Households	TV Households	%
50% & Over	ARKANSAS			
	Arkansas	8,600	8,500	99
	Cleveland	3,000	2,900	97
	Drew	6,500	6,300	97
	Jefferson	31,100	30,700	99
	Lincoln	3,600	3,500	97
	Lonoke	14,200	14,000	99
	Saline	20,900	20,700	99
Between 25-49%	ARKANSAS			
	Clark	8,100	8,000	99
	Cleburne	8,200	8,100	99
	Conway	7,100	7,000	99
	Dallas	4,000	3,900	98
	Desha	6,600	6,500	98



KASN BMPCT-850410KH Granted 5/15/85

© American Map Corp., No. 14244

Net Weekly Circulation	State County	Total Households	TV Households	%
Between 25-49%	ARKANSAS			
	Faulkner	20,500	20,200	99
	Grant	5,300	5,200	98
	Hot Spring	10,800	10,600	98
	Perry	2,900	2,900	100
	Prairie	3,700	3,600	97
	Pulaski	137,600	136,400	99
White	19,800	19,500	98	
Between 5-24%	ARKANSAS			
	Ashley	9,400	9,200	98
	Bradley	5,100	5,000	98
	Calhoun	2,200	2,200	100
	Chicot	5,700	5,500	96
	Garland	32,900	32,400	98
	Jackson	7,600	7,500	99
	Monroe	4,500	4,400	98
	Nevada	3,800	3,700	97
	Ouachita	13,000	12,800	98
Phillips	10,800	10,500	97	
Van Buren	6,400	6,300	98	
Woodruff	3,700	3,600	97	
Totals		427,600	421,600	99
Net Weekly Circulation (1990)				161,400
Average Daily Circulation (1990)				56,700

Arkansas—Pine Bluff

KVTN

Ch. 25

Network Service: None, independent.

Licensee: Agape Church Inc., Box 22007, Little Rock, AR 72221.

Studio: 701 Napa Valley Dr., Little Rock, AR 72211.

Telephone: 501-223-2525. Fax: 501-221-3837.

Technical Facilities: Channel No. 25 (536-542 MHz). Authorized power: 4368-kw max. visual. Antenna: 596-ft. above av. terrain, 594-ft. above ground, 820-ft. above sea level.

Latitude 34° 31' 52"
Longitude 92° 02' 42"

Transmitter: S side of Rte. 161, 4.5-mi. W of England.

Satellite Earth Station: 2.8-meter C-band.

Ownership: Agape Church Inc.

Began Operation: December 1, 1988.

Represented (legal): John Fiorini.

Represented (engineering): E. Harold Munn Jr. & Associates Inc.

Personnel:

H. L. CALDWELL, president.

RANDY WRIGHT, general manager.

MICHAEL CLAY, chief engineer.

ED GILLIES, general sales manager & program director.

Highest 30 Sec. Rate: \$75.

City of License: Pine Bluff. ADI: Little Rock. Rank: 57.

Total Households: © MSI Consumer Market Data as of 1/1/90. TV Homes, TV% and Circulation © 1990 Arbitron. County coverage based on Arbitron study.

Net Weekly Circulation	State County	Total Households	TV Households	%
	ARKANSAS			
Between 5-24%	Grant	5,300	5,200	98
Totals		5,300	5,200	98
Net Weekly Circulation (1990)			4,800	
Average Daily Circulation (1990)			1,600	



There is no more visible place for your advertising message than the pages of the Television & Cable Factbook

Arkansas—Rogers

KFAA

Ch. 51

(Satellite of KPOM-TV, Fort Smith, AR)

Licensee: J.D.G. Television Inc., 7401 N. Kelley Blvd., Oklahoma City, OK 73113.

Studio: 114 S. First, Rogers, AR 72756.

Telephone: 405-843-6641.

Technical Facilities: Channel No. 51 (692-698 MHz). Authorized power: 5000-kw max. visual, 500-kw max. aural. Antenna: 932-ft. above av. terrain, 2325-ft. above ground, 515-ft. above sea level.

Latitude 36° 00' 57"
Longitude 94° 05' 05"

Holds CP for change to 200-kw max. visual, 20-kw max. aural, 459-ft. above av. terrain, 171-ft. above ground, 1729-ft. above sea level; lat. 36° 12' 14.50", long. 94° 6' 05.00", transmitter to Fitzgerald Mountain, 1.8-mi. NE of Springdale, AR. BPCT-891003KJ.

Requests modification of CP for change to 80.1-kw max. visual, 459-ft. above av. terrain, 171-ft. above ground, 1729-ft. above sea level; lat. 36° 12' 15", long. 94° 06' 05". BPCT-900725KE.

Transmitter: Atop Robinson Mtn., 5-mi. SE of Fayetteville.

Multichannel TV Sound: Stereo only.

Ownership: Griffin Television Inc. (Group Owner).

Began Operation: October 1, 1989.

Represented (sales): TeleRep Inc.

Represented (legal): Fletcher, Heald & Hildreth.

Represented (engineering): Cohen, Dippell & Everist, P.C.

Personnel:

See KPOM-TV, Fort Smith, AR.

City of License: Rogers. ADI: Joplin, MO-Pittsburg, KS. Rank: 148.

Total Households: © MSI Consumer Market Data as of 1/1/90. TV Homes, TV% and Circulation © 1990 Arbitron. County coverage based on Arbitron study.



Net Weekly Circulation	State County	Total Households	TV Households	%
	ARKANSAS			
Between 5-24%	Benton	37,400	36,700	98
	Washington	42,300	41,500	98
Totals		79,700	78,200	98
Net Weekly Circulation (1990)				10,900
Average Daily Circulation (1990)				5,900

Arkansas

KARK-TV, Little Rock (Arbitron Data Continued)

Net Weekly Circulation	State County	Total Households	TV Households	
			Households	%
Between 25-49%	ARKANSAS			
	Izard	4,500	4,300	96
	Lee	5,100	5,000	98
	Little River	5,100	5,000	98
	Polk	6,600	6,400	97
	Sevier	5,500	5,400	98
	Sharp	6,500	6,300	97
	Union	18,700	18,400	98
Between 5-24%	ARKANSAS			
	Ashley	9,400	9,200	98
	Chicot	5,700	5,500	96
	Columbia	9,800	9,600	98
	Craighead	24,400	24,100	99
	Cross	6,800	6,700	99
	Greene	12,500	12,300	98
	Howard	5,100	5,000	98
	Marion	5,300	5,200	98
	Newton	3,200	3,100	97
	Phillips	10,800	10,500	97
	Randolph	6,600	6,500	98
	Scott	4,200	4,100	98

KATV, Little Rock (Arbitron Data Continued)

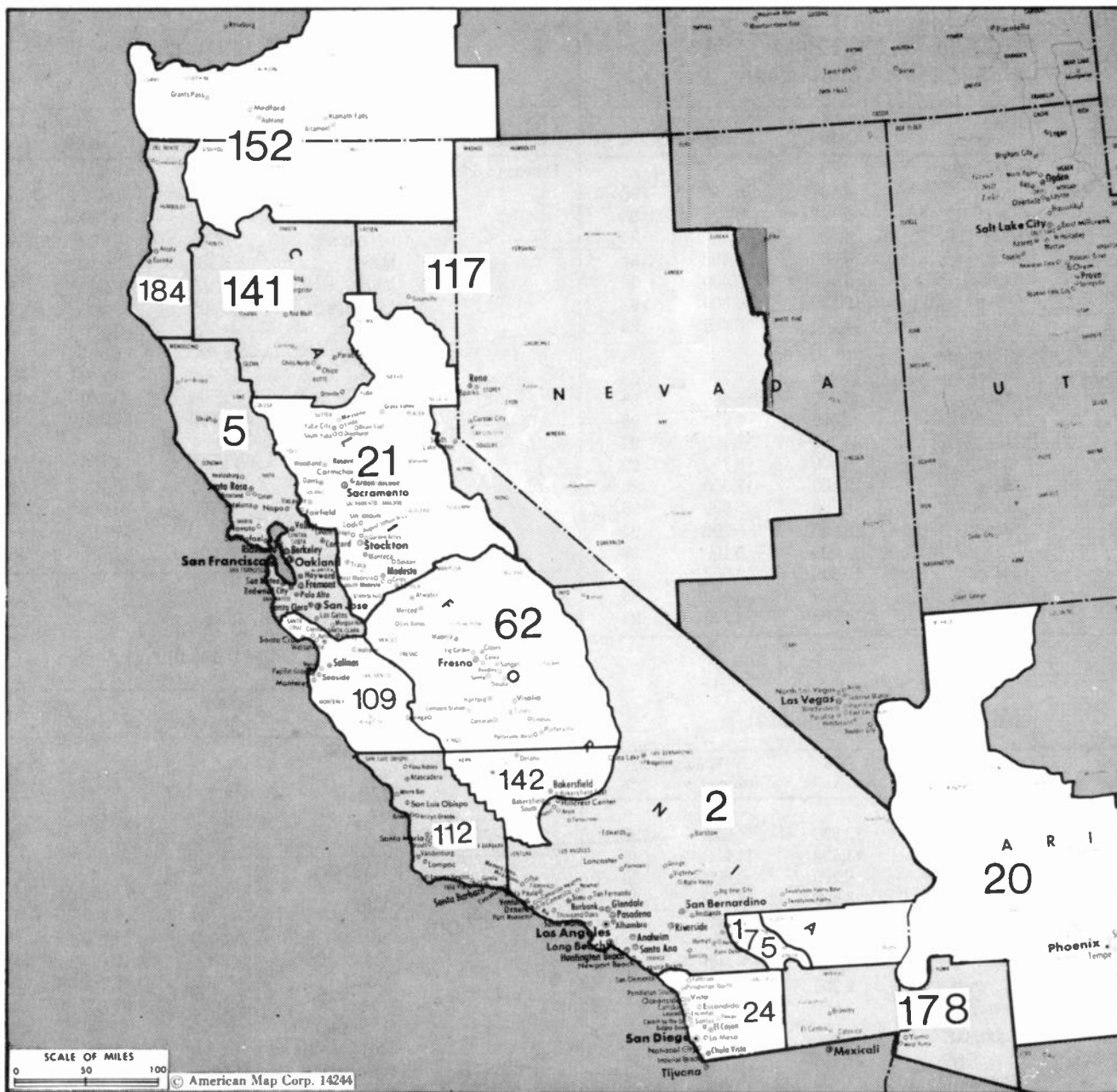
Net Weekly Circulation	State County	Total Households	TV Households	
			Households	%
Between 25-49%	ARKANSAS			
	Baxter	13,800	13,500	98
	Boone	11,800	11,600	98
	Columbia	9,800	9,600	98
	Hempstead	8,600	8,400	98
	Johnson	7,300	7,100	97
	Little River	5,100	5,000	98
	Polk	6,600	6,400	97
	St Francis	9,900	9,700	98
	Searcy	3,600	3,500	97
Between 5-24%	ARKANSAS			
	Craighead	24,400	24,100	99
	Crittenden	17,000	16,700	98
	Cross	6,800	6,700	99

KATV—(Continued) (Arbitron Data Continued)

Net Weekly Circulation	State County	Total Households	TV Households	
			Households	%
Between 5-24%	ARKANSAS			
	Greene	12,500	12,300	98
	Howard	5,100	5,000	98
	Izard	4,500	4,300	96
	Lawrence	7,200	7,000	98
	Marion	5,300	5,200	98
	Miller	14,400	14,200	99
	Mississippi	19,700	19,400	98
	Poinsett	9,300	9,200	99
	Randolph	6,600	6,500	98
	Scott	4,200	4,100	98
	Sevier	5,500	5,400	98
	Sharp	6,500	6,300	97
	MISSISSIPPI			
	Bolivar	14,500	14,100	98
	Coahoma	12,400	12,100	98
	Washington	23,900	23,500	98
	TEXAS			
	Bowie	31,000	30,700	99

KTHV, Little Rock (Arbitron Data Continued)

Net Weekly Circulation	State County	Total Households	TV Households	
			Households	%
Between 25-49%	ARKANSAS			
	Lee	5,100	5,000	98
	Phillips	10,800	10,500	97
	Polk	6,600	6,400	97
	Sevier	5,500	5,400	98
Between 5-24%	ARKANSAS			
	Boone	11,800	11,600	98
	Chicot	5,700	5,500	96
	Craighead	24,400	24,100	99
	Cross	6,800	6,700	99
	Howard	5,100	5,000	98
	Newton	3,200	3,100	97
	St Francis	9,900	9,700	98
	Scott	4,200	4,100	98
	Sebastian	40,500	40,100	99
	Sharp	6,500	6,300	97



Market	Arbitron AOI TV Households	Rank	Market Area Commercial TV Stations
Los Angeles, CA	4,939,400	2	KABC-TV (7), KADY-TV (63), KAGL (30), KCAL (9), KCBS-TV (2), KCOP (13), KDOC-TV (56), KHSC (46), KMEX-TV (34), KNBC-TV (4), KRCA (62), KSCI (18), KTTN-TV (40), KTLA (5), KTTV (11), KVEA (52), KVVU (64), KWHY-TV (22)
San Francisco, CA	2,200,700	5	KBHK-TV (44), KDTV (14), KFCB (42), KFTY (50), KFWU (8), KGO-TV (7), KICU-TV (36), KLXV-TV (65), KNTV (11), KOFY-TV (20), KPX (5), KPST-TV (66), KRON-TV (4), KSTS (48), KTSF (26), KTVU (2), KWBB (38)
Sacramento-Stockton, CA	995,800	21	KCMY (29), KCRA-TV (3), KCSO (19), KFTL (64), KOVR (13), KRKB-TV (31), KSCH-TV (58), KTXL (40), KXTV (10)
San Diego, CA	867,500	24	KFMB-TV (8), KGTV (10), KNSD (39), KTTY (69), KUSI-TV (51), XETV (6), XEWFTV (12)
Fresno-Visalia, CA	427,400	62	KAIL (53), KFSN-TV (30), KFTV (21), KJEO (47), KMPH (26), KMSG-TV (59), KSEE (24)
Salinas-Monterey, CA	210,600	109	KCBA (35), KMST (46), KSBW (8), KSMS-TV (67)
Santa Barbara-Santa Maria-San Luis Obispo, CA	205,500	112	KADE (33), KCOY-TV (12), KEYT-TV (3), KSBY-TV (6)
Reno, NV	187,300	117	KAME-TV (21), KOLO-TV (8), KREN-TV (27), KRNV (4), KTVN (2)
Chico-Redding, CA	153,100	141	KCPM (24), KHSL-TV (12), KRCA-TV (7)
Bakersfield, CA	152,100	142	KBAK-TV (29), KDOB-TV (45), KERO-TV (23), KGET (17)
Medford, OR	133,500	152	KDKF (31), KDRV (12), KOB (5), KOTI (2), KTVL (10)
Palm Springs, CA	67,900	175	KESQ-TV (42), KMIR-TV (36)
El Centro, CA-Yuma, AZ	65,200	178	KECY-TV (9), KYEL-TV (13), KYMA (11), XHBC-TV (3)
Eureka, CA	52,100	184	KAEF (23), KIEM-TV (3), KVIQ-TV (6)

State Cross Reference List

Communities that receive programs of stations that are located elsewhere.

KRCR-TV, Chico	See Redding, CA
KVEA, Corona	See Los Angeles, CA
KYEL-TV, El Centro	See Yuma, AZ
KYMA, El Centro	See Yuma, AZ
KREQ, Eureka	See Arcata, CA
KFTV, Hanford	See Fresno, CA
KADY-TV, Los Angeles	See Oxnard, CA
KDOC-TV, Los Angeles	See Anaheim, CA
KHSC, Los Angeles	See Ontario, CA
KVVT, Los Angeles	See Barstow, CA
KCSO, Modesto	See Sacramento, CA
KCBA, KSBW, KSMS-TV & KMST, Monterey	See Salinas, CA
KTVU, Oakland	See San Francisco, CA
KCPM, Redding	See Chico, CA
KHSL-TV, Redding	See Chico, CA
KRCA, Riverside	See Los Angeles, CA
KNTV, Salinas-Monterey	See San Jose, CA
KAGL, San Bernardino	See Los Angeles, CA
KSCI, San Bernardino	See Los Angeles, CA
KFCB, San Francisco	See Concord, CA
KMSG-TV, Sanger	See Fresno, CA
KSBW & KMST, San Jose	See Salinas-Monterey, CA
KTBN-TV, Santa Ana	See Los Angeles, CA
KCSO, Stockton	See Sacramento, CA
KOVR-TV & KTXL, Stockton	See Sacramento, CA
KMPH, Visalia	See Fresno, CA

California Station Totals as of October 1, 1990

	VHF	UHF	TOTAL
Commercial Television Stations	27	50	77
Educational Television Stations	4	12	16
	31	62	93

**HAVE YOU READ
COMMUNICATIONS
DAILY
TODAY?**

Call Warren Publishing collect at
202-872-9200 for a free sample copy.

— NEW AREA CODES —

State	Before	After	Effective Date
New Jersey	201	201 Bergen, Essex, Passaic, Hudson, Sussex, Morris (portions) counties	June 1991
		908 Union, Warren, Hunterdon, Somerset, Middlesex, Monmouth, Ocean (portions) counties	
California	415	415 Marin County, San Mateo County, San Francisco County	October 1991
		510 Alameda County, Contra Costa County	

California—Anaheim

KDOC-TV

Ch. 56

Network Service: None, independent.

Licensee: Golden Orange Broadcasting Co. Inc., 1730 S. Clementine St., Anaheim, CA 92802.

Studio: 1730 S. Clementine St., Anaheim, CA 92802.

Telephone: 714-999-5000. Fax: 714-999-1218.

Technical Facilities: Channel No. 56 (722-728 MHz). Authorized power: 2820-kw max. & 331-kw horizontal visual, 652-kw max. & 76.2-kw horizontal aural. Antenna: 2386-ft. above av. terrain, 220-ft. above ground, 5555-ft. above sea level.

Latitude 34° 11' 14"
Longitude 117° 42' 01"

Transmitter: Sunset Ridge, 5-mi. NE of Claremont.

Multichannel TV Sound: Stereo only.

Satellite Earth Stations: AFC, 3.7-meter Ku-band; M/A-Com, 3.7-meter C-band; Simulcast, 5-meter Ku & C-band; Microdyne, Scientific-Atlanta, M/A-Com receivers.

News Services: City News Service, CNN, UPI.

Ownership: Golden Orange Broadcasting Co. Inc.

Began Operation: October 1, 1982.

Represented (legal): Cohn & Marks.

Represented (engineering): Cohen, Dippell & Everist, P.C.

Personnel:

CALVIN BRACK, general manager.
SHURLEE THOMPSON, general sales manager.
CAROLYN MANGANO, local sales manager.
ROGER KNIPP, chief engineer.
MICHELLE MERKER, news director.
BILL DAILEY, program manager.
TRICIA KRAUSE, promotion manager.
CAROL McCONNELL, business manager.
MARILYN MURRAY, office manager.
CAROLE MADDUX, traffic manager.

Highest 30 Sec. Rate: \$250.

City of License: Anaheim. ADI: Los Angeles. Rank: 2.

Total Households: ©MSI Consumer Market Data as of 1/1/90. TV Homes, TV% and Circulation ©1990 Arbitron. County coverage based on Arbitron study.



Net Weekly Circulation	State County	Total Households	TV Households	%
CALIFORNIA				
Between 5-24%	Los Angeles	3,189,200	3,103,000	97
	Orange	814,100	799,800	98
	Riverside West	289,100	278,200	96
	San Bernardino	461,100	446,500	97
Totals		4,753,500	4,627,500	97
Net Weekly Circulation (1990)			404,100	
Average Daily Circulation (1990)			135,700	

California—Arcata-Eureka

KAEF

(Satellite of KRCR-TV, Redding, CA)

Ch. 23

Network Service: ABC.

Licensee: California-Oregon Bcstg. Inc., 755 Auditorium Dr., Redding, CA 96001.

Studio: 1485 L St., Arcata, CA 95521-5742.

Mailing Address: Box 1116, Arcata, CA 95521-1116.

Telephone: 916-243-7777.

Technical Facilities: Channel No. 23 (524-530 MHz). Authorized power: 141-kw max. visual, 14-kw max. aural. Antenna: 1636-ft. above av. terrain, 279-ft. above ground, 2890-ft. above sea level.

Latitude	40°	43'	36"
Longitude	123°	58'	18"

Transmitter: 1733 Barry Ridge, 11-mi. ESE of Eureka.

Multichannel TV Sound: Stereo only.

Satellite Earth Stations: Scientific-Atlanta, 3.5-meter C-band; Ticrodyne, 3.75-meter Ku-band; Microdyne, 3.75-meter C-band; DX Engineering, M/A-Com, Scientific-Atlanta receivers.

Ownership: California-Oregon Broadcasting Inc. (Group Owner).

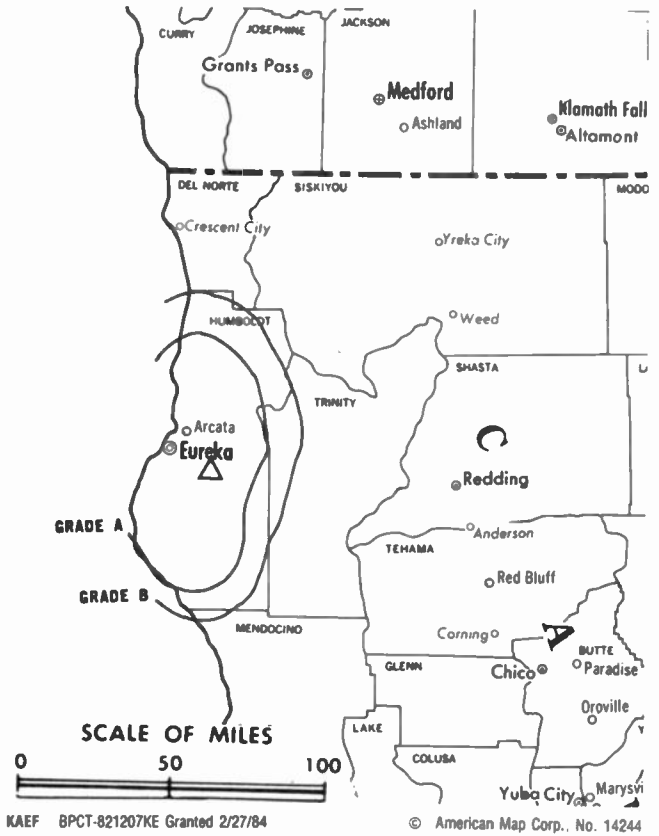
Began Operation: August 1, 1987; left air April 30, 1989. Sale to present owner by The Mad River Bcstg. Co. Inc. approved by FCC Aug. 4, 1989. Resumed operation Oct. 1989.

Represented (sales): Blair Television; Art Moore Inc. (Northwest).

Represented (legal): Reed, Smith, Shaw & McClay.

Personnel:

ROBERT CLARKE, general manager.
 SCOTT MARCUS, station manager & sales manager.
 TIM DIETZ, director of engineering.
 KEVIN SAUNDERS, production manager.
 RANDY ALEXANDER, operations manager.



CATHY TAPIA, traffic director.

Highest 30 Sec. Rate: \$75.

Arbitron Data: Not available.

City of License: Arcata. ADI: Eureka. Rank: 184.

California—Bakersfield

KBAK-TV Ch. 29

Network Service: ABC.

Licensee: Burnham Broadcasting Co., Box 2929, Bakersfield, CA 93303.

Studio: 1901 Westwind Dr., Bakersfield, CA 93301.

Telephone: 805-327-7955. **TWX:** 910-327-1109. **Fax:** 805-327-5603.

Technical Facilities: Channel No. 29 (560-566 MHz). Authorized power: 1700-kw max. & 77.6-kw horizontal visual, 340-kw max. & 15.5-kw horizontal aural. Antenna: 3730-ft. above av. terrain, 230-ft. above ground, 7775-ft. above sea level.

Latitude 35° 27' 11"
Longitude 118° 35' 25"

Transmitter: Breckenridge Mountain, 24-mi. ENE of Bakersfield.

Satellite Earth Stations: Andrew, 7.3-meter C-band; Scientific-Atlanta, 5-meter C-band; Andrew, 4.5-meter C-band; AFC, 3.7-meter Ku-band; AvanteK, M/A-Com, Scientific-Atlanta receivers.

News Service: AP.

Ownership: Burnham Broadcasting Co. (Group Owner).

Began Operation: August 20, 1953. Sale to Reeves Broadcasting Corp. by San Francisco Chronicle approved Oct. 12, 1960 by FCC (Television Digest, Vol. 16:36, 42). Sale to Harriscope Bcstg. Corp. by Reeves Broadcasting Corp. approved May 12, 1964 by FCC (Vol. 3:52; 4:18). Sale to present owner by Harriscope approved by FCC Oct. 2, 1986.

Represented (sales): Katz Television.

Represented (legal): Fisher, Wayland, Cooper & Leader.

Represented (engineering): Hammett & Edison Inc.

Personnel:

WAYNE W. LANSCH, general manager.
MARK J. JOLLIE, general sales manager.
NANCY HOFEDITZ, program director.
ROBERT BANKS, chief engineer.
HENRY MENDOZA, news director.
MARYBETH RICHMOND, promotion director.
PATTI LEVEQUE, business manager.

Highest 30 Sec. Rate: \$1400.

NETWORK BASE HOURLY RATE: \$771.

City of License: Bakersfield. **ADI:** Bakersfield. **Rank:** 142.

Total Households: ©MSI Consumer Market Data as of 1/1/90. TV Homes, TV% and Circulation ©1990 Arbitron. County coverage based on Arbitron study.



Net Weekly Circulation	State County	Total Households	TV Households	Households %
50% & Over	CALIFORNIA Kern West	156,400	151,000	97
Between 25-49%	CALIFORNIA Tulare	99,900	95,800	96
Between 5-24%	CALIFORNIA Kern East Kings	30,600 28,200	29,500 26,900	96 95
Totals		315,100	303,200	96
Net Weekly Circulation (1990)				178,800
Average Daily Circulation (1990)				86,600

California—Bakersfield

KDOB-TV

Ch. 45

Network Service: None, independent.

Licensee: Dorothy J. Owens, Debtor-in-Possession, 1225 N. Chester Ave., Bakersfield, CA 93308.

Studio: 1225 N. Chester Ave., Bakersfield, CA 93308.

Telephone: 805-393-4500. **Fax:** 805-393-4243.

Technical Facilities: Channel No. 45 (656-662 MHz). Authorized power: 5000-kw max. visual, 500-kw max. aural. Antenna: 1325-ft. above av. terrain, 144-ft. above ground, 3665-ft. above sea level.

Latitude 35° 26' 20"
Longitude 118° 44' 24"

Transmitter: Mt. Adelaide, approx. 15-mi. ENE of Bakersfield.

Multichannel TV Sound: Stereo only.

Satellite Earth Stations: Scientific-Atlanta C-band.

Ownership: Dorothy J. Owens.

Began Operation: December 18, 1988. Sale pending to Avis E. Owens Jr.

Represented (sales): Independent TV Sales.

Represented (legal): Mullin, Rhyne, Emmons & Topel, P.C.

Represented (engineering): Elliot Klein.

Personnel:

DOROTHY OWENS, general manager.

MARLENE DELANO, general sales manager.

JAMES FOSS, chief engineer.

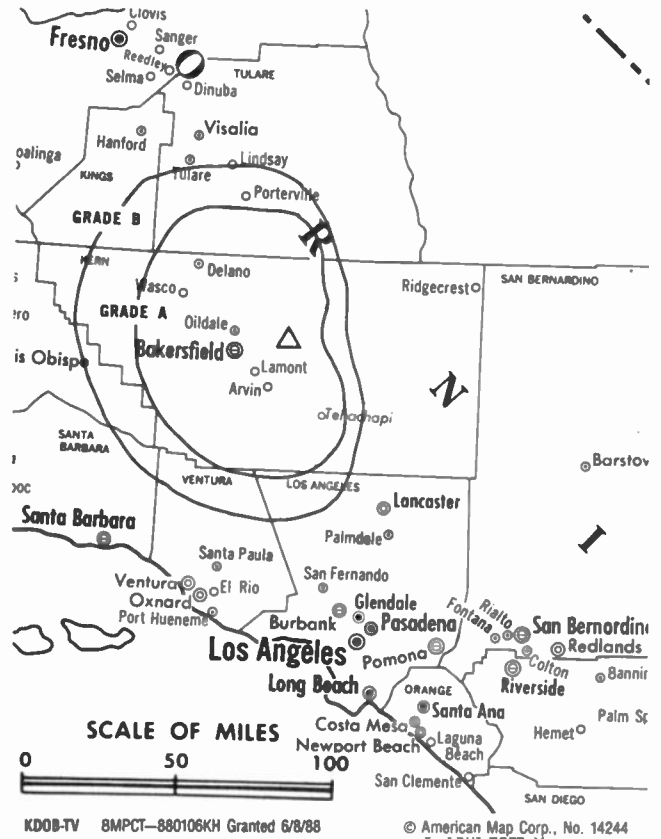
WENDY THORPE, business manager.

TERESA FORD, marketing & promotion director.

Rates: On request.

City of License: Bakersfield. **ADI:** Bakersfield. **Rank:** 142.

Total Households: ©MSI Consumer Market Data as of 1/1/90. TV Homes, TV% and Circulation ©1990 Arbitron. County coverage based on Arbitron study.



Net Weekly Circulation	State County	Total Households	TV Households	%
	CALIFORNIA			
Between 25-49%	Kern West	156,400	151,000	97
	CALIFORNIA			
Between 5-24%	Kings	28,200	26,900	95
	Tulare	99,900	95,800	96
Totals		284,500	273,700	96
Net Weekly Circulation (1990)				88,300
Average Daily Circulation (1990)				36,600

California—Bakersfield

KERO-TV

Ch. 23

Network Service: CBS.

Licensee: McGraw-Hill Bcstg. Co. Inc., 321 21st St., Bakersfield, CA 93301.

Studio: Television Center, Bakersfield, CA 93303.

Telephone: 805-327-1441. **TWX:** 910-327-1103. **Fax:** 805-322-1701.

Technical Facilities: Channel No. 23 (524-530 MHz). Authorized power: 1760-kw max. & 323-kw horizontal visual, 352-kw max. & 72.4-kw horizontal aural. Antenna: Directional, 3700-ft. above av. terrain, 183-ft. above ground, 7668-ft. above sea level.

Latitude 35° 27' 14"
Longitude 118° 35' 37"

Transmitter: Breckenridge Mountain, 22-mi. E of Bakersfield.

Satellite Earth Stations: Microdyne, 7-meter C-band; Scientific-Atlanta, 7-meter; Scientific-Atlanta, 4.6-meter; Microdyne, 3.7-meter Ku-band; M/A-Com, Microdyne, Scientific-Atlanta receivers.

News Service: AP.

Ownership: McGraw-Hill Broadcasting Co. (Group Owner).

Began Operation: September 26, 1953. This station operated simultaneously on Chs. 10 & 23 from July 1 to Sept. 1, 1963, and thereafter only on Ch. 23. Sale to present owners by Time-Life Bcst. Inc. approved by FCC March 8, 1972 (Television Digest, Vol. 12:10, 11). Sale to Time-Life by Transcontinent Television Corp. approved Feb. 19, 1964 by FCC (Vol. 3:15, 16, 31, 48). Merger of Marietta Bcstg. Inc. (including KFMB-TV-AM, San Diego) into Transcontinent Television Corp. approved May 13, 1959 (Vol. 15:7, 12, 20).

Represented (sales): Harrington, Righter & Parsons Inc.

Represented (legal): Koteen & Naftalin.

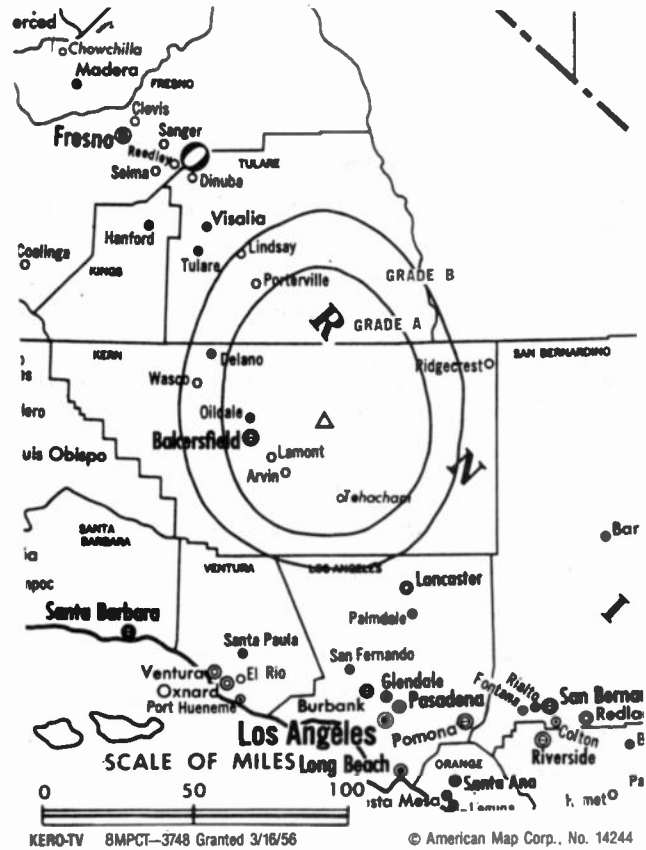
Personnel:

RONALD E. MIRES, vice president & general manager.
DAVID C. CARFOLITE, general sales manager.
MICHAEL KNOTEK, national sales manager.
LOUIS RAPAGE, director, production, program operations & promotion.
NORMAN E. HALL, director, engineering.
WALT BROWN, news director.
LYNN NOEL, director, community affairs.
RAY SCHIFFHAUER, director, business affairs.

Rates: On request.

NETWORK BASE HOURLY RATE: \$800.

City of License: Bakersfield. **ADI:** Bakersfield. **Rank:** 142.



Total Households: ©MSI Consumer Market Data as of 1/1/90. TV Homes, TV% and Circulation ©1990 Arbitron. County coverage based on Arbitron study.

Net Weekly Circulation	State County	Total Households	TV Households	%
50% & Over	CALIFORNIA	156,400	151,000	97
	Kern West			
Between 25-49%	CALIFORNIA	99,900	95,800	96
	Tulare			
Between 5-24%	CALIFORNIA	30,600	29,500	96
	Kern East			
Totals		315,100	303,200	96
	Net Weekly Circulation (1990)			
Average Daily Circulation (1990)			87,600	

California—Bakersfield

KGET

Ch. 17

Network Service: NBC.

Licensee: KGET-TV Inc., 2831 Eye St., Bakersfield, CA 93301.

Studio: 28th & Eye Sts., Bakersfield, CA 93301.

Mailing Address: Box 1700, Bakersfield, CA 93302.

Telephone: 805-327-7511. TWX: 910-327-1120.

Technical Facilities: Channel No. 17 (488-494 MHz). Authorized power: 5000-kw max. & 398-kw horizontal visual, 500-kw max. & 39.8-kw horizontal aural. Antenna: 1400-ft. above av. terrain, 288-ft. above ground, 3813-ft. above sea level.

Latitude 35° 26' 20"
Longitude 118° 44' 23"

Transmitter: Mt. Adelaide, 16-mi. E of Bakersfield.

Multichannel TV Sound: Stereo only.

Satellite Earth Stations: ADM, 6.1-meter C-band; Harris, 6-meter Ku-band; RCA, 3.66-meter Ku-band; Harris, 3-meter Ku-band; Harris, M/A-Com, Scientific-Atlanta receivers.

News Services: AP, UPI.

Ownership: Ackerley Communications Inc. (Group Owner).

Began Operation: November 8, 1959. Sale to present owner by Gillett Bcstg. Co. approved by FCC Oct. 14, 1983. Sale to Gillett by ASI Communications approved by FCC June 20, 1978. Transfer to Atlantic States Industries from Lincoln Dellar & wife approved Sept. 11, 1969 (Television Digest, Vol. 8:49; 9:37). Previous sale to Dellar by group which included Dellar as 41.2% stockholder approved Dec. 31, 1962.

Represented (sales): Blair Television.

Represented (legal): Rubin, Winston, Diercks & Harris.

Personnel:

RAYMOND A. WATSON, vice president & general manager.

TOM RANDOUR, general sales manager.

SHIRLEY SANFORD, program director.

TOM BALLEW, chief engineer.

JACK BOWE, news director.

Highest One Hour Rate: \$6000.

Highest 30 Sec. Rate: \$2000.

NETWORK BASE HOURLY RATE: \$500.

City of License: Bakersfield. ADI: Bakersfield. Rank: 142.



Total Households: ©MSI Consumer Market Data as of 1/1/90. TV Homes, TV% and Circulation ©1990 Arbitron. County coverage based on Arbitron study.

Net Weekly Circulation	State County	Total Households	TV Households	%
50% & Over	CALIFORNIA Kern West	156,400	151,000	97
Between 25-49%	CALIFORNIA Tulare	99,900	95,800	96
Between 5-24%	CALIFORNIA Kings	28,200	26,900	95
Totals		284,500	273,700	96
Net Weekly Circulation (1990)			170,200	
Average Daily Circulation (1990)			92,700	

California—Barstow

KVVT
Ch. 64

Network Service: None, independent.

Licensee: Sunbelt Television Inc., Box 6464, Victorville, CA 92392.

Studio: 15605 Village Dr., Victorville, CA 92394.

Telephone: 619-251-5888. **Fax:** 619-241-0056.

Technical Facilities: Channel No. 64 (770-776 MHz). Authorized power: 3134-kw max. visual, 627-kw max. aural. Antenna: 1701-ft. above av. terrain, 203-ft. above ground, 4690-ft. above sea level.

Latitude	34°	36'	34"
Longitude	117°	17'	20"

Transmitter: Quartzsite Mountain, 24-mi. SW of Barstow.

Satellite Earth Station: Microdyne, 3.6-meter; Microdyne receivers.

Ownership: Sunbelt Television Inc.

Began Operation: August 15, 1987.

Represented (legal): Baker & Hostetler.

Represented (engineering): Radio Engineering Co.

Personnel:

RILEY JACKSON, president.

RAY WEBB, general manager.

BRENT COX, station manager.

JONATHAN WOOD, engineering director.

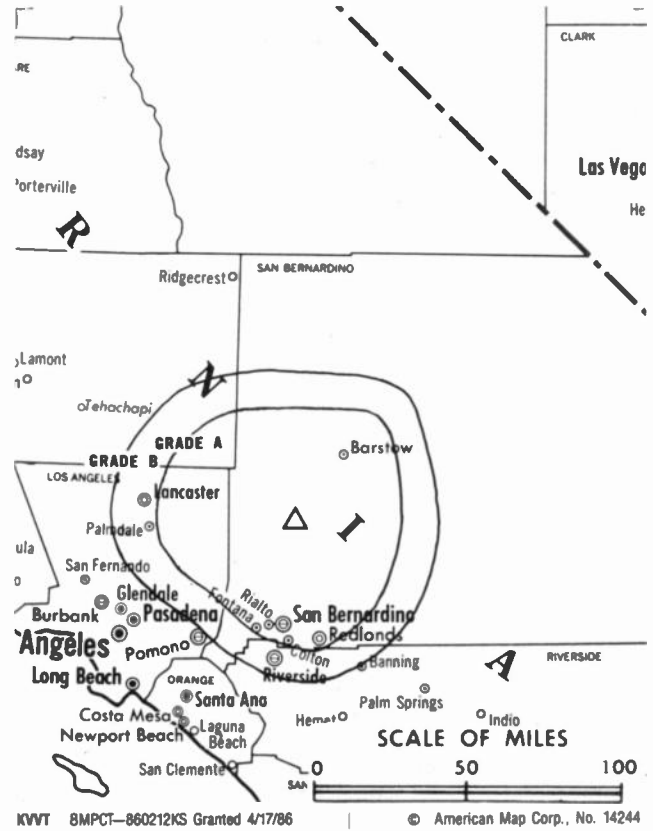
JAMES HALL, operations director.

DAVID ELLIOTT, local sales manager.

KEVIN MORTER, news director.

DEBBIE KERSHNER, program director.

JOHN SHERIDAN, marketing & promotion director.



Arbitron Data: Not available.

City of License: Barstow. **ADI:** Los Angeles. **Rank:** 2.

California—Chico

KCPM

Ch. 24

Network Service: NBC.

Licensee: Davis-Goldfarb Co., 2121 Ave. of the Stars, Suite 2800, Los Angeles, CA 90067.

Studio: 180 E. 4th St., Chico, CA 95928.

Mailing Address: Box 4406, Chico, CA 95927.

Telephone: 916-893-2424. Fax: 916-893-1033.

Technical Facilities: Channel No. 24 (530-536 MHz). Authorized power: 5000-kw visual, 500-kw aural. Antenna: 1850-ft. above av. terrain, 997-ft. above ground, 2762-ft. above sea level.

Latitude 40° 15' 31"
Longitude 122° 05' 20"

Transmitter: 9.5-mi. NE of Red Bluff.

Multichannel TV Sound: Stereo only.

Satellite Earth Stations: 6-meter Ku-band; 3.5-meter Ku-band; 3-meter Ku-band; Harris, M/A-Com receivers.

News Services: AP, NBC.

Ownership: Davis-Goldfarb Co. (Group Owner).

Began Operation: September 24, 1985. Sale by Lorimar Telepictures Corp. to Goltrin Communications approved by FCC Feb. 12, 1988 (Television Digest, Vol. 28:7). Sale to present owners by Charles Abad & Melvin Estrin approved by FCC Jan. 10, 1989.

Represented (sales): Katz Television.

Represented (legal): Fletcher, Heald & Hildreth.

Represented (engineering): Cecil Lynch.

Personnel:

MELVIN QUERIO, president & general manager.

DON McFARLANE, national sales manager.

DONNA J. O'CONNOR, program director.

DAVID WEST, local sales manager.

CHUCK MOOREMAN, chief engineer.

PAUL UNWIN, news director.

Highest 30 Sec. Rate: \$325.

City of License: Chico. ADI: Chico-Redding. Rank: 141.

Total Households: ©MSI Consumer Market Data as of 1/1/90. TV Homes, TV% and Circulation ©1990 Arbitron. County coverage based on Arbitron study.

Net Weekly Circulation	State County	Total Households	TV Households	%
50% & Over	CALIFORNIA	72,100	68,800	95
	Butte Glenn	8,700	8,400	97



Net Weekly Circulation	State County	Total Households	TV Households	%
50% & Over	Shasta	53,100	51,400	97
	Tehama	18,600	18,100	97
Between 25-49%	CALIFORNIA	23,100	22,400	97
	Sutter Yuba	21,000	20,300	97
Between 5-24%	CALIFORNIA	5,700	5,400	95
Totals		202,300	194,800	96
Net Weekly Circulation (1990)			126,100	
Average Daily Circulation (1990)			67,400	

THIS DATA IS AVAILABLE ON TAPE OR DISKETTE FOR USE ON YOUR OWN COMPUTER OR AS CUSTOMIZED REPORTS

Call Lynn Levine or Nancy Cramer
202-872-9200

California—Chico

KHSL-TV

Ch. 12

Network Service: CBS.

Licensee: Golden Empire Bcstg. Co., Box 489, Chico, CA 95927.

Studios: 3460 Silverbell Rd., Chico, CA 95926; 1900 Churncreek Rd., Redding, CA 96002.

Telephone: 916-342-0141. TWX: 910-536-0336. Fax: 916-342-2405.

Technical Facilities: Channel No. 12 (204-210 MHz). Authorized power: 316-kw visual, 38-kw aural. Antenna: 1290-ft. above av. terrain, 284-ft. above ground, 3779-ft. above sea level.

Latitude 39° 57' 30"
Longitude 121° 42' 48"

Transmitter: Cohasset Road.

Multichannel TV Sound: Stereo only.

Satellite Earth Stations: Scientific-Atlanta, 7-meter C-band; RCA, 4.8-meter Ku-band; Simulsat, 5-meter C-band; Drake, Scientific-Atlanta, Standard Communications receivers.

AM Affiliate: KHSL, 5-kw, 1290 kHz.

News Services: AP, CBS, NIWS.

Ownership: Golden Empire Bcstg. Co.

Began Operation: August 22, 1953.

Represented (sales): Seitel Inc.

Represented (legal): Haley, Bader & Potts.

Represented (engineering): Hatfield & Dawson.

Personnel:

C. H. KINSLEY JR., executive vice president.

WILLIAM D. CORBIN, station manager.

WILLIAM L. MEYER, general sales manager.

BRUCE LANG, news director.

DAN NELSON, promotion director.

RUSSEL B. POPE, director of engineering.

Highest One Hour Rate: \$3500.

Highest 30 Sec. Rate: \$400.

NETWORK BASE HOURLY RATE: \$565.

City of License: Chico. ADI: Chico-Redding. Rank: 141.

Total Households: ©MSI Consumer Market Data as of 1/1/90. TV Homes, TV% and Circulation ©1990 Arbitron. County coverage based on Arbitron study.



Net Weekly Circulation	State County	Total Households	TV-Households	%
50% & Over	CALIFORNIA			
	Butte	72,100	68,800	95
	Glenn	8,700	8,400	97
	Plumas	8,400	7,900	93
	Shasta	53,100	51,400	97
	Tehama	18,600	18,100	97
Between 25-49%	CALIFORNIA			
	Colusa	5,700	5,400	95
	Lake	23,300	21,600	93
	Lassen	8,300	7,800	94
	Sutter	23,100	22,400	97
	Yuba	21,000	20,300	97
Between 5-24%	CALIFORNIA			
	Modoc	3,600	3,300	92
	Siskiyou	17,500	16,300	93
Totals		269,000	256,900	96
Net Weekly Circulation (1990)				162,400
Average Daily Circulation (1990)				83,100

California—Concord

KFCB

Ch. 42

Network Service: None, independent.

Licensee: First Century Broadcasting, Box 6498, Concord, CA 94520.

Studio: 5101 Port Chicago Hwy., Concord, CA 94520.

Telephone: 415-676-8969.

Technical Facilities: Channel No. 42 (638-644 MHz). Authorized power: 1288-kw max. & 185.85-kw horizontal visual, 123.3-kw max. & 69-kw horizontal aural. Antenna: 2807-ft. above av. terrain, 140-ft. above ground, 3628-ft. above sea level.

Latitude	37°	53'	34"
Longitude	121°	53'	53"

Transmitter: N peak of Mt. Diablo.

News Service: CNN Headline News.

Ownership: First Century Broadcasting

Began Operation: June 19, 1983.

Represented (legal): Gammon & Grange.

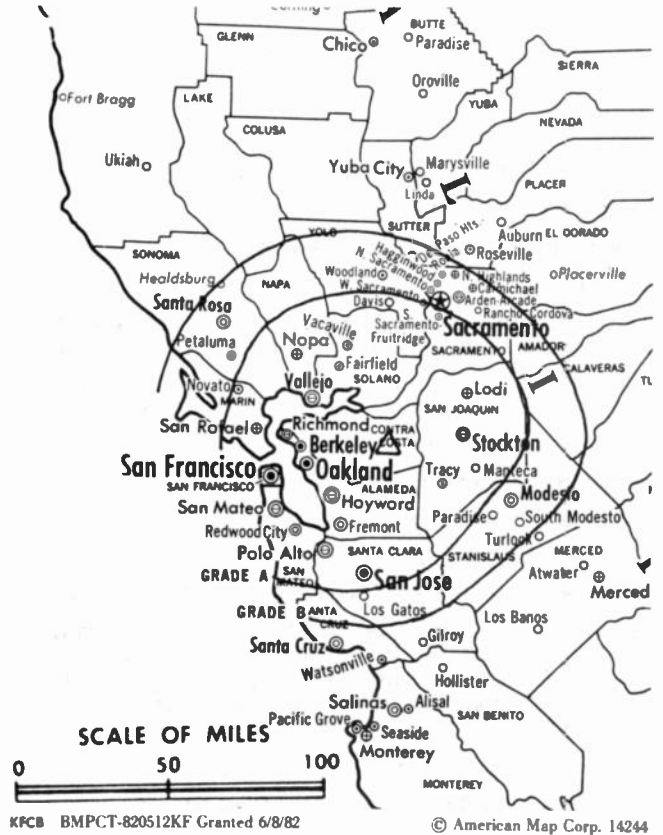
Personnel:
RONALD C. HAUS, president & general manager.
DEBRA FRASER, program director.

Rates: On request.

City of License: Concord. ADI: San Francisco. Rank: 5.

Total Households: ©MSI Consumer Market Data as of 1/1/80. TV Homes, TV% and Circulation ©1990 Arbitron. County coverage based on Arbitron study.

Net Weekly Circulation	State County	Total Households	TV Households	%
CALIFORNIA				
Between 5-24%	Contra Costa East	32,000	31,300	98
	Yuba	21,000	20,300	97
Totals		53,000	51,600	97
Net Weekly Circulation (1990)			47,100	
Average Daily Circulation (1990)			14,000	



Your message in this ad space could cost as little as \$95, and it will reach the people important to you!

Television & Cable Factbook

California—El Centro-Yuma

KEYC-TV

Ch. 9

Network Service: CBS.

Licensee: Pacific Media Corp., 646 Main St., El Centro, CA 92243.

Studio: 646 Main St., El Centro, CA 92243.

Mailing Address: Box 3190, El Centro, CA 92244.

Telephone: 619-353-9990. Fax: 619-352-5471.

Technical Facilities: Channel No. 9 (186-192 MHz). Authorized power: 316-kw visual, 31.6-kw aural. Antenna: 1601-ft. above av. terrain, 499-ft. above ground, 2546-ft. above sea level.

Latitude 33° 03' 18"

Longitude 114° 49' 37"

Transmitter: Top of Black Mountain.

Satellite Earth Station: Scientific-Atlanta, 7.2-meter.

News Services: AP, CBS.

Ownership: Katherine R. Everett & Robinson O. Everett (Group Owners).

Began Operation: December 6, 1968. Sale to Esquire by United Bcstg. approved by FCC Sept. 22, 1981. Sold to Pacific Media Corp. 1984. Sale to First National Entertainment Corp. approved by FCC Dec. 12, 1986 (Television Digest, Vol. 26:39) but not consummated. Sale to present owners by John Smart, et al. approved by FCC Feb. 28, 1989.

Represented (sales): Settel Inc.

Represented (legal): Baraff, Koerner, Olender & Hochberg, P.C.

Represented (engineering): Moffet, Larson & Johnson Inc.

Personnel:

PETER G. SIELER, general manager.

MAURICO CALDERON, general sales manager.

DONALD J. POWERS, chief engineer.

KEVIN HANFELD, news director.

CAROL HIME, program director.

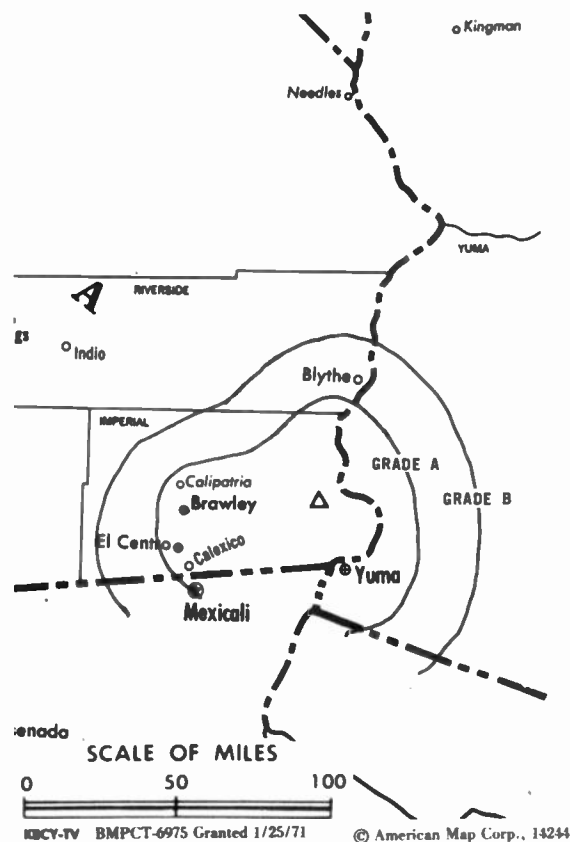
GEORGE VAVRA, promotion director.

Highest 30 Sec. Rate: \$1000.

NETWORK BASE HOURLY RATE: \$265.

City of License: El Centro. ADI: El Centro, CA-Yuma, AZ. Rank: 178.

Total Households: ©MSI Consumer Market Data as of 1/1/90. TV Homes, TV% and Circulation ©1990 Arbitron. County coverage based on Arbitron study.



Net Weekly Circulation	State County	Total Households	TV Households	%
50% & Over	ARIZONA Yuma	33,900	32,100	95
	CALIFORNIA Imperial	34,100	31,800	93
Between 25-49%	CALIFORNIA Riverside East	8,100	7,800	96
Totals		76,100	71,700	94
Net Weekly Circulation (1990)			49,600	
Average Daily Circulation (1990)			21,500	

California—Eureka

KIEM-TV

Ch. 3

Network Service: NBC.

Licensee: Pecht Television Associates Inc., 5650 S. Broadway, Eureka, CA 95501.

Studio: 5650 S. Broadway, Eureka, CA 95501.

Telephone: 707-443-3123. **Fax:** 707-442-6084.

Technical Facilities: Channel No. 3 (60-66 MHz). Authorized power: 100-kw visual, 10-kw aural. Antenna: 1650-ft. above av. terrain, 249-ft. above ground, 3025-ft. above sea level.

Latitude 40° 43' 52"
Longitude 123° 57' 06"

Transmitter: Redwood Peak, 12-mi. SE of Eureka.

Satellite Earth Stations: Harris, 4-meter; RCA Americom Ku-band.

News Service: AP.

Ownership: Pecht Communications Inc. (Group Owner).

Began Operation: October 25, 1953. Sale by William B. Smullin to Wayne Vickers, et al., approved by FCC Oct. 25, 1961. Sale to Ingham Communications approved July 29, 1975. Sale to present owners approved Aug. 2, 1985.

Represented (sales): Katz Television.

Represented (legal): Cohn & Marks.

Personnel:

- MARCY LEVINE, general manager.
- HANK INGHAM, general sales manager.
- DONALD KING, chief engineer.
- KEVIN BRUMMOND, news director.
- TONY BERIDON, program director.
- PHIL WRIGHT, promotion director.

Highest 30 Sec. Rate: \$600.

NETWORK BASE HOURLY RATE: \$500.

City of License: Eureka. **ADI:** Eureka. **Rank:** 184.

Total Households: ©MSI Consumer Market Data as of 1/1/90. TV Homes, TV% and Circulation ©1990 Arbitron. County coverage based on Arbitron study.



Net Weekly Circulation	State County	Total Households	TV Households	%
50% & Over	CALIFORNIA			
	Del Norte	7,700	7,200	94
	Humboldt	46,500	44,600	96
	OREGON			
	Curry	7,400	6,800	92
Between 5-24%	CALIFORNIA			
	Trinity	5,600	5,200	93
Totals		67,200	63,800	95
Net Weekly Circulation (1990)			48,100	
Average Daily Circulation (1990)			28,500	

California—Eureka

KVIQ-TV

Ch. 6

Network Service: CBS.

Licensee: Miller Broadcasting Co., 1800 S. Broadway, Eureka, CA 95501.

Studio: 1800 S. Broadway, Eureka, CA 95501.

Telephone: 707-443-3061. TWX: 510-742-6265.

Technical Facilities: Channel No. 6 (82-88 MHz). Authorized power: 100-kw visual, 10.5-kw aural. Antenna: 1740-ft. above av. terrain, 377-ft. above ground, 3049-ft. above sea level.

Latitude 40° 43' 36"
Longitude 123° 58' 18"

Transmitter: 10.8-mi. SE of Eureka.

Satellite Earth Stations: AFC Ku-band; Scientific-Atlanta, 7-meter C-band; Scientific-Atlanta, 4.5-meter C-band; Paradigm, 3.7-meter C-band; DX Engineering, M/A-Corn, Scientific-Atlanta receivers.

Ownership: Miller Broadcasting Co.

Began Operation: April 1, 1958. Sale to present owners by Leah McConnell and Estate of Carl McConnell, approved by FCC June 17, 1986. Sale to McConnell by Carroll R. Hauser (50%) and Shasta Telecasting Corp. (50%), approved May 16, 1960 by FCC (Television Digest, Vol. 16:22, 24).

Represented (sales): Setkel Inc.

Represented (legal): Santarelli, Smith, Kraut & Carroccio.

Represented (engineering): Hammett & Edison Inc.

Personnel:

PATTISON J. CHRISTENSEN, vice president & general manager.
FAYE EMAD, assistant general manager & general sales manager.
SUSAN SWANSON, local sales manager.
DANA BEARDS, news director.
TERRI JENSEN, program director.
THOMAS L. WILLIAMS, chief engineer.
CLAUDIA ALKIRE, business manager.

Highest 30 Sec. Rate: \$1500.

City of License: Eureka. ADI: Eureka. Rank: 184.

Total Households: ©MSI Consumer Market Data as of 1/1/90. TV Homes, TV% and Circulation ©1990 Arbitron. County coverage based on Arbitron study.



Net Weekly Circulation	State County	Total Households	TV Households	%
50% & Over	CALIFORNIA Del Norte	7,700	7,200	94
	Humboldt	46,500	44,600	96
Between 25-49%	OREGON Curry	7,400	6,800	92
	CALIFORNIA Trinity	5,600	5,200	93
Totals		67,200	63,800	95
Net Weekly Circulation (1990)			48,600	
Average Daily Circulation (1990)			27,200	

California—Fort Bragg

KFWU

(Satellite of KRCR-TV, Redding, CA)

Ch. 8

Network Service: ABC.

Licensee: California-Oregon Bcstg. Inc., 755 Auditorium Dr., Redding, CA 96001.

Studios: 303 N. Main, Fort Bragg, CA 95437; 208 Mason Street, Ukiah, CA 95482.

Telephone: 916-243-7777. TWX: 916-243-6721. Fax: 916-243-0217.

Technical Facilities: Channel No. 8 (180-186 MHz). Authorized power: 225-kw visual, 21.5-kw aural. Antenna: 2448-ft. above av. terrain, 148-ft. above ground, 4357-ft. above sea level.

Latitude	39°	41'	38"
Longitude	123°	34'	43"

Transmitter: Cahto Peak, 3-mi. NE of Branscomb.

Ownership: California-Oregon Broadcasting Inc. (Group Owner).

Began Operation: May 13, 1990.

Represented (sales): Blair Television; Art Moore Inc. (Northwest).

Represented (legal): Reed, Smith, Shaw & McClay.

Represented (engineering): Lohnes & Culver.

Personnel:

RICHARD GREEN, general manager.

BILL HALL, general sales manager.

DAVE SMITH, local sales manager.

DOUG BUSH, chief engineer.

CAL HUNTER, news director.

DOREETA DOMKE, program director.

LINDA ARCURI, promotion director.

Highest 30 Sec. Rate: \$225.



Arbitron Data: Not available.

City of License: Fort Bragg. ADI: San Francisco. Rank: 5.

California—Fresno

KAIL

Ch. 53

Network Service: None, independent.

Licensee: Trans America Bcstg. Corp., 6803 West Blvd., Inglewood, CA 90302.

Studio: 1590 Alluvial Ave., Clovis, CA 93612.

Mailing Address: Box 3053, Clovis, CA 93613-3053.

Telephones: 209-299-9753; 209-298-5300. Fax: 209-299-1523.

Technical Facilities: Channel No. 53 (704-710 MHz). Authorized power: 2500-kw max. visual, 250-kw max. aural. Antenna: 1887-ft. above av. terrain, 110-ft. above ground, 4610-ft. above sea level.

Latitude 37° 04' 23"
Longitude 119° 25' 52"

Transmitter: 42003 Radio Lane, Auberry, 25-mi. ENE of Fresno.

Satellite Earth Stations: Scientific-Atlanta, 5-meter C-band; Scientific-Atlanta, 4.6-meter C-band; AFC, 3.66-meter Ku-band; Microwave Assoc., M/A-Com, Scientific-Atlanta receivers.

Ownership: Trans America Bcstg. Corp.

Began Operation: December 18, 1961. Sale to present owner by B. L. Golden & L. W. Fawns approved Dec. 21, 1966 by FCC (*Television Digest*, Vol. 6:52). Left air April 17, 1973. Resumed operation Oct. 7, 1976.

Represented (legal): Miller & Fields, P.C.

Represented (engineering): Carl T. Jones Corp.

Personnel:

CLAIR REIS BENEZRA, general manager.

GERARDO BORREGO, vice president.

R. MOORADIAN, local & national sales manager.

L. COWAN, chief engineer.

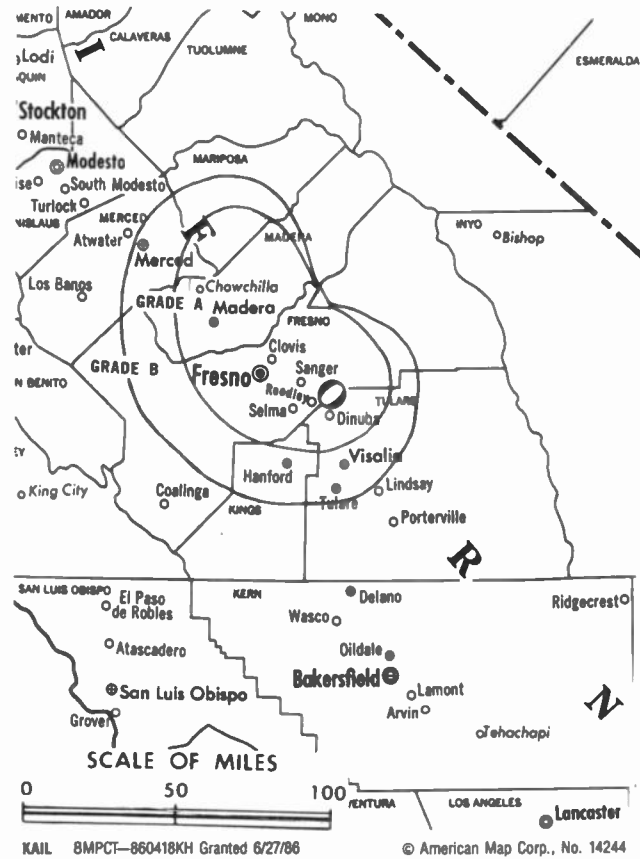
C. BERNAL, program director.

R. JENKINS, promotion & marketing director.

Rates: On request.

City of License: Fresno. AOI: Fresno-Visalia. Rank: 62.

Total Households: ©MSI Consumer Market Data as of 1/1/90. TV Homes, TV% and Circulation ©1990 Arbitron. County coverage based on Arbitron study.



Net Weekly Circulation	State County	Total Households	TV Households	%
Between 25-49%	CALIFORNIA			
	Fresno	221,300	213,100	96
	Kings	28,200	26,900	95
	Madera	27,600	26,400	96
Between 5-24%	CALIFORNIA			
	Mariposa	5,900	5,500	93
	Merced	58,200	56,000	96
	Tulare	99,900	95,800	96
Totals		441,100	423,700	96
Net Weekly Circulation (1990)				131,200
Average Daily Circulation (1990)				37,800

California—Fresno

KFSN-TV

Ch. 30

Network Service: ABC.

Licensee: Capital Cities/ABC Inc.

Studio: 1777 G St., Fresno, CA 93706.

Telephone: 209-442-1170. TWX: 910-362-3911. Fax: 209-233-5844.

Technical Facilities: Channel No. 30 (566-572 MHz). Authorized power: 3720-kw max. & 316-kw horizontal visual, 31.6-kw horizontal aural. Antenna: 2040-ft. above av. terrain, 271-ft. above ground, 4750-ft. above sea level.

Latitude 37° 04' 38"
Longitude 119° 26' 00"

Transmitter: Meadow Lake, CA.

Satellite Earth Stations: Andrew, 7.3-meter C-band; Harris, 6.1-meter C-band; Scientific-Atlanta, 4.5-meter C-band; AFC, 3.5-meter Ku-band; Avantek, Harris, M/A-Com, Pinzone receivers.

News Service: AP.

Ownership: Capital Cities/ABC Inc. (Group Owner).

Began Operation: May 10, 1956. Sale to present owner by Triangle Publications approved by FCC Feb. 24, 1971 (Television Digest, Vol. 11:9). Previous sale to Triangle by Paul R. Bartlett and associates approved Dec. 30, 1958 by FCC (Vol. 14:47; 15:1). Note: Operated on Ch. 12 until Feb. 17, 1961 when it switched to UHF Ch. 30 (Vol 17:8).

Represented (sales): Capital Cities/ABC Spot Sales.

Represented (legal): Wilmer, Cutler & Pickering.

Represented (engineering): Moffet, Larson & Johnson, P.C.

Personnel:

MARC EDWARDS, president & general manager.

DUDLEY FEW, general sales manager.

MARK ARMINIO, local sales manager.

DAVID S. CONVERSE, director of engineering.

DOUGLAS E. CALDWELL, news director.

FERNANDO GRANADO, program director.

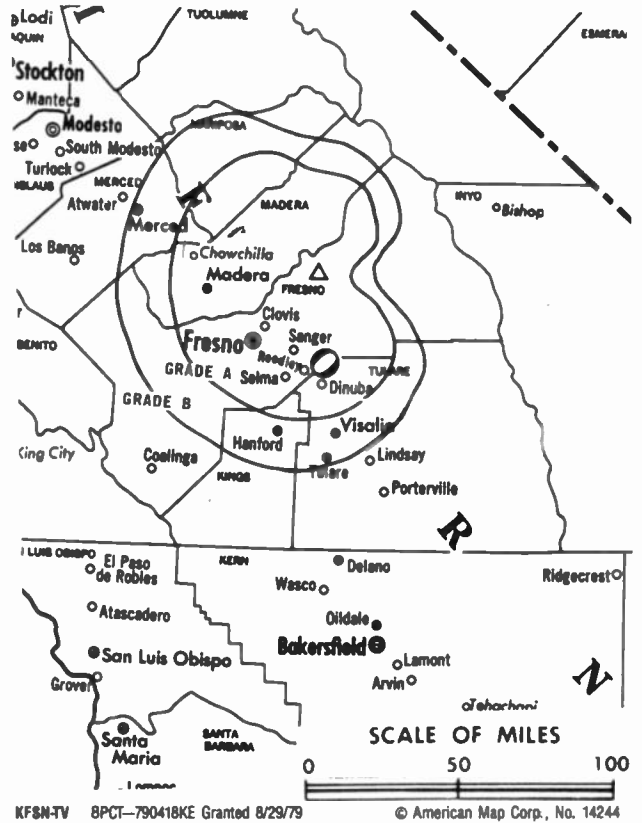
LOIS RASMUSSEN, business manager.

GREGORY SAUNDERS, promotion director.

Highest 30 Sec. Rate: \$2000.

City of License: Fresno. ADI: Fresno-Visalia. Rank: 62.

Total Households: ©MSI Consumer Market Data as of 1/1/90. TV Homes, TV% and Circulation ©1990 Arbitron. County coverage based on Arbitron study.



Net Weekly Circulation	State County	Total Households	TV Households	%
50% & Over	CALIFORNIA			
	Fresno	221,300	213,100	96
	Kings	28,200	26,900	95
	Madera	27,600	26,400	96
	Merced	58,200	56,000	96
	Tulare	99,900	95,800	96
Between 25-49%	CALIFORNIA Mariposa	5,900	5,500	93
Between 5-24%	CALIFORNIA Stanislaus	121,200	115,600	95
Totals		562,300	539,300	96
Net Weekly Circulation (1990)			361,100	
Average Daily Circulation (1990)			215,700	

California—Hanford-Fresno

KFTV

Ch. 21

Network Service: Univision.

Licensee: Univision Stations Group Inc., 8515 E. Lacey Rd., Hanford, CA 93230.

Studio: 3239 W. Ashlan Ave., Fresno, CA 93722.

Telephone: 209-222-2121.

Technical Facilities: Channel No. 21 (512-518 MHz). Authorized power: 2820-kw max. & 151-kw horizontal visual, 282-kw max. & 15-kw horizontal aural. Antenna: 1830-ft. above av. terrain, 160-ft. above ground, 4600-ft. above sea level.

Latitude 37° 04' 24"
Longitude 119° 25' 42"

Transmitter: Bald Mountain, 52-mi. NE of Hanford.

Satellite Earth Station: Scientific-Atlanta, 4.6-meter.

News Service: UPI.

Ownership: Univision Holdings Inc. (Group Owner).

Began Operation: February 27, 1962 as KDAS; left air May 13, 1966 (Television Digest, Vol. 6:22.) Sale to Spanish International Communications approved March 19, 1969. Resumed operation Sept. 20, 1972. Sold to present owners 1987.

Represented (sales): Univision.

Represented (engineering): Jules Cohen & Associates.

Personnel:

MARIO CARRERA, general manager.

JORGE DEGOLLADO, general sales manager.

KEN HOLDEN, chief engineer.

MIGUEL MEDINA, news director.

NURIA IBARS, program director.

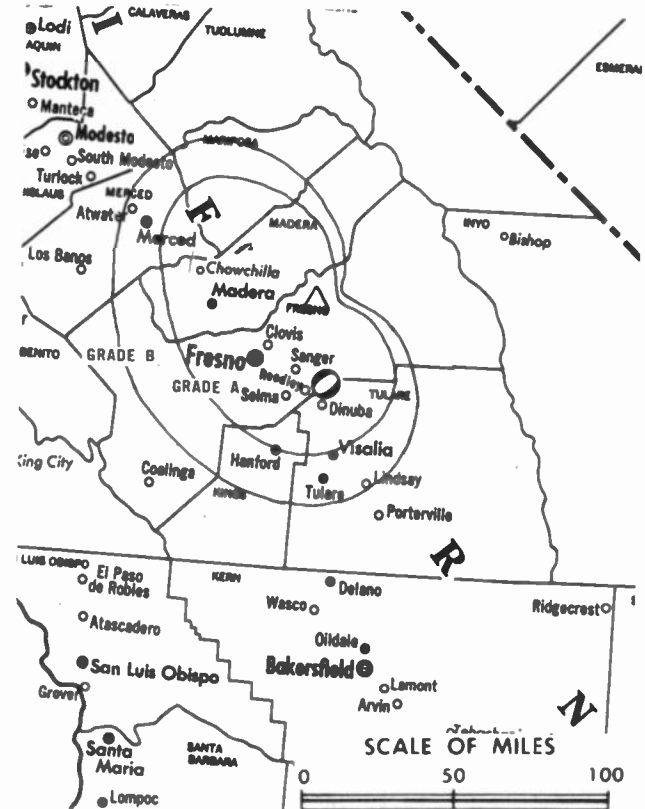
JESS GONZALEZ, promotion director.

MARIA RODRIGUEZ, business manager.

Highest 30 Sec. Rate: \$300.

City of License: Hanford. ADI: Fresno-Visalia. Rank: 62.

Total Households: © MSI Consumer Market Data as of 1/1/90. TV Homes, TV% and Circulation © 1990 Arbitron. County coverage based on Arbitron study.



KFTV BPCT-820709KF Granted 11/15/82 © American Map Corp., 14244

Net Weekly Circulation	State County	Total Households	TV Households	%
CALIFORNIA				
Between 5-24%	Fresno	221,300	213,100	96
	Kings	28,200	26,900	95
	Madera	27,600	26,400	96
	Merced	58,200	56,000	96
	Tulare	99,900	95,800	96
Totals		435,200	418,200	96
Net Weekly Circulation (1990)				49,600
Average Daily Circulation (1990)				31,500

California—Fresno

KJEO
Ch. 47

Network Service: CBS.

Licensee: Retlaw Enterprises Inc., Box 5455, Fresno, CA 93755.

Studio: 4880 N. First St., Fresno, CA 93726.

Telephone: 209-222-2411. TWX: 910-362-3181. Fax: 209-221-6938.

Technical Facilities: Channel No. 47 (668-674 MHz). Authorized power: 2624-kw max. visual, 529-kw max. aural. Antenna: 1959-ft. above av. terrain, 262-ft. above ground, 4742-ft. above sea level.

Latitude 37° 04' 14"
Longitude 119° 25' 31"

Transmitter: Bald Mountain.

Satellite Earth Stations: Scientific-Atlanta, 7.3-meter; Scientific-Atlanta, 4.5-meter; RCA, 3.5-meter; Avantek, Microdyne receivers.

News Services: CBS, NIWS.

Ownership: Retlaw Enterprises Inc. (Group Owner).

Began Operation: September 20, 1953. Sale to Retlaw Enterprises by Shasta Telecasting Corp. (George C. Fiehart, Laurence W. Carr, Morris K. Cohen, Robert L. Hammett, Carl R. McConnell & Russell K. Olsen) approved by FCC April 17, 1968 (Television Digest, Vol. 8:17).

Represented (sales): Katz Television.

Represented (legal): Wiley, Rein & Fielding.

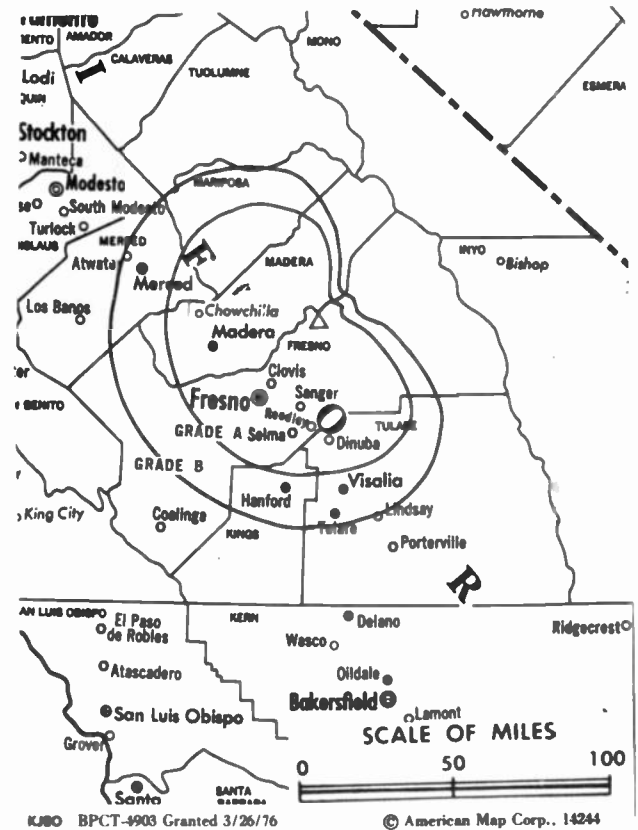
Represented (engineering): Hammett & Edison Inc.

Personnel:

- JOSEPH C. DRILLING, president.
- BEN TUCKER, executive vice president.
- ANDY MASTORAS, vice president, finance.
- DONALD DRILLING, vice president & general manager.
- KATHLEEN WILLIAMS, general sales manager.
- JERALYNN STOUT, local sales manager.
- PATTI HOULIHAN, program director.
- GREG ALBRECHT, news director.
- MIKE BARRETT, chief engineer.
- PATRICE COULTER, traffic manager.
- BARRY DECRANE, promotion manager.
- CARRELL HALLEY, public affairs director.

Rates: On request.

City of License: Fresno. ADI: Fresno-Visalia. Rank: 62.



Total Households: ©MSI Consumer Market Data as of 1/1/90. TV Homes, TV% and Circulation ©1990 Arbitron. County coverage based on Arbitron study.

Net Weekly Circulation	State County	Total Households	TV Households	%
50% & Over	CALIFORNIA			
	Fresno	221,300	213,100	96
	Kings	28,200	26,900	95
	Madera	27,600	26,400	96
	Merced	58,200	56,000	96
	Tulare	99,900	95,800	96
Between 25-49%	CALIFORNIA	5,900	5,500	93
Totals		441,100	423,700	96
Net Weekly Circulation (1990)			324,000	
Average Daily Circulation (1990)			160,600	

California—Fresno

KSEE

Ch. 24

Network Service: NBC.

Licensee: San Joaquin Communications Corp., 5035 E. McKinley Ave., Fresno, CA 93727.

Studio: 5035 E. McKinley Ave., Fresno, CA 93727.

Telephone: 209-454-2424. TWX: 910-362-2403.

Technical Facilities: Channel No. 24 (530-536 MHz). Authorized power: 1600-kw max. & 191-kw horizontal visual, 153-kw max. & 38-kw horizontal aural. Antenna: Directional, 2350-ft. above av. terrain, 321-ft. above ground, 3713-ft. above sea level.

Latitude 36° 44' 45"
Longitude 119° 16' 53"

Transmitter: Bear Mountain.

Multichannel TV Sound: Stereo only.

Satellite Earth Stations: Harris, 6-meter C-band; AFC, 3.5-meter Ku-band; Harris, M/A-Com receivers.

News Service: AP.

Ownership: Meredith Corp. (Group Owner).

Began Operation: June 1, 1953. Sale to present owner by San Joaquin Communications Corp. approved by FCC March 31, 1983 (Television Digest, Vol. 22:22, 45). Sale to San Joaquin by McClatchy Newspapers approved by FCC Nov. 18, 1980 (Vol. 19:19).

Represented (sales): MMT Sales Inc.

Represented (legal): Haley, Bader & Potts.

Represented (engineering): A. D. Ring & Associates.

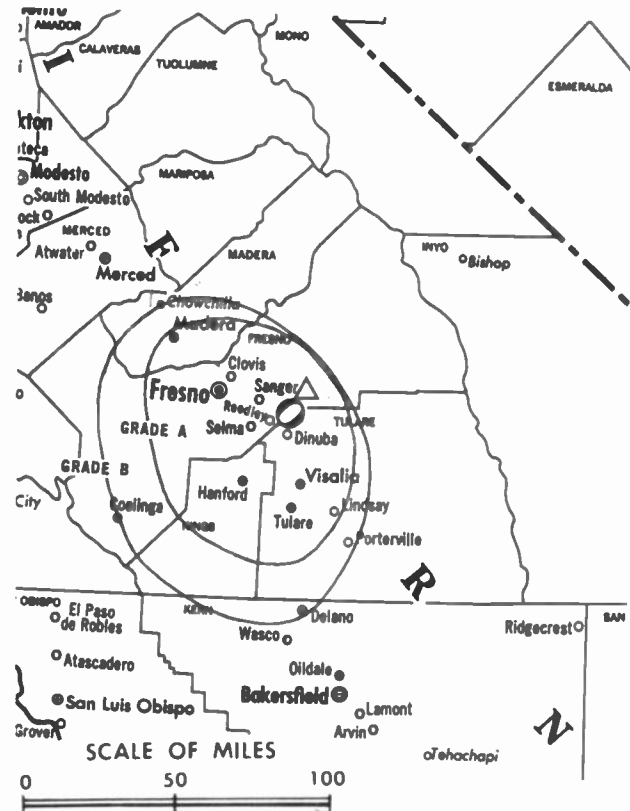
Personnel:

TODD HOLMES, vice president & general manager.
BILL SPELLMAN, general sales manager.
CHARLENE WINTERS, local sales manager.
STEVE SOUTH, national sales manager.
KEN PRESTON, director of engineering.
RALPH GREEN, news director.
DOUG STEWART, promotion director.
KAREN THOMPSON, traffic manager.
KURT KARLSSON, business manager.

Highest 30 Sec. Rate: \$2000.

NETWORK BASE HOURLY RATE: \$800.

City of License: Fresno. ADI: Fresno-Visalia. Rank: 62.



KSEE BPCT-2859 Granted 7/12/61

© American Map Corp., No. 14244

Total Households: ©MSI Consumer Market Data as of 1/1/90. TV Homes, TV% and Circulation ©1990 Arbitron. County coverage based on Arbitron study.

Net Weekly Circulation	State County	Total Households	TV Households	%
50% & Over	CALIFORNIA			
	Fresno	221,300	213,100	96
	Kings	28,200	26,900	95
	Madera	27,600	26,400	96
	Merced	58,200	56,000	96
	Tulare	99,900	95,800	96
Between 25-49%	CALIFORNIA			
	Mariposa	5,900	5,500	93
Totals		441,100	423,700	96
Net Weekly Circulation (1990)				356,700
Average Daily Circulation (1990)				202,400

California—Sanger-Fresno

KMSG-TV

Ch. 59

Network Service: Telemundo.

Licensee: Sanger Telecasters Inc., Box 3790, Pinedale, CA 93650.

Studio: 706 W. Herndon Ave., Fresno, CA 93650-5957.

Telephone: 209-435-5900. **Fax:** 209-435-1448.

Technical Facilities: Channel No. 59 (740-746 MHz). Authorized power: 1350-kw max. visual, 135-kw max. aural. Antenna: 1940-ft. above av. terrain, 135-ft. above ground, 4655-ft. above sea level.

Latitude 37° 04' 26"
Longitude 119° 25' 52"

Transmitter: 41991 Radio Lane, Meadows Lakes, Auberry.

Multichannel TV Sound: Stereo only.

Satellite Earth Stations: RCA, 4.6-meter Ku-band; Scientific-Atlanta, 4.6-meter; Harris, 3.2-meter.

News Service: CNN, Telemundo.

Ownership: Sanger Telecasters Inc.

Began Operation: July 17, 1985.

Represented (sales): Telemundo.

Represented (legal): Cohn & Marks.

Represented (engineering): A. D. Ring & Associates, P.C.

Personnel:

DIANE D. COCOLA, president.

STEVE WRATH, general manager.

STEVE WEBER, chief engineer.

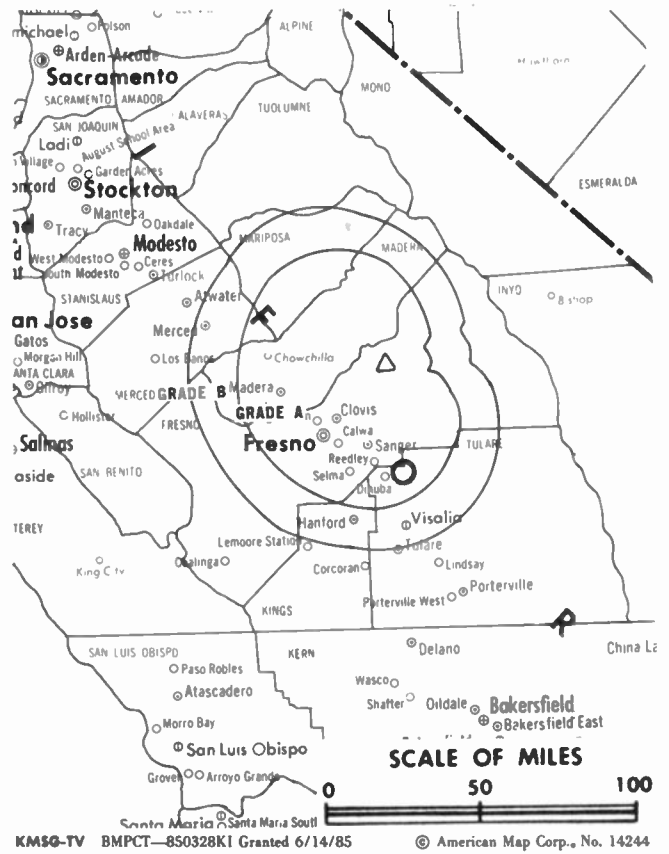
MARIA RODRIGUEZ, business manager & traffic director.

JIM ZAHN, program director.

Rates: On request.

City of License: Sanger. **ADI:** Fresno-Visalia. **Rank:** 62.

Total Households: ©MSI Consumer Market Data as of 1/1/90. TV Homes, TV% and Circulation ©1990 Arbitron. County coverage based on Arbitron study.



Net Weekly Circulation	State County	Total Households	TV Households	%
CALIFORNIA				
Between 5-24%	Fresno	221,300	213,100	96
	Kings	28,200	26,900	95
	Madera	27,600	26,400	96
	Tulare	99,900	95,800	96
Totals		377,000	362,200	96
Net Weekly Circulation (1990)			33,300	
Average Daily Circulation (1990)			12,900	

California—Visalia-Fresno

KMPH

Ch. 26

Network Service: Fox.

Licensee: Pappas Telecasting Inc., 5111 E. McKinley Ave., Fresno, CA 93727.

Studio: 5111 E. McKinley Ave., Fresno, CA 93727.

Telephones: 209-255-2600; 209-733-2600. TWX: 910-362-3999.

Fax: 209-255-0275.

Technical Facilities: Channel No. 26 (542-548 MHz). Authorized power: 3311-kw max. visual, 335-kw max. aural. Antenna: 2518-ft. above av. terrain, 475-ft. above ground, 8383-ft. above sea level.

Latitude 36° 40' 02"
Longitude 118° 52' 42"

Holds CP for change to 3240-kw max. visual, 2571-ft. above av. terrain, 450-ft. above ground, 8336-ft. above sea level; lat. 36° 40' 02", long. 118° 52' 42", transmitter to Big Baldy Ridge, Sequoia National Forest, Tulare County. BMPCT-891114KE.

Transmitter: 6-mi. SE of Wilsonia, Big Baldy Ridge, Sequoia National Forest.

Multichannel TV Sound: Stereo only.

Satellite Earth Stations: Scientific-Atlanta, 7-meter C-band; Chapparal, 3.7-meter Ku & C-band.

News Services: CNN, UPI.

Ownership: Pappas Telecasting Companies (Group Owner).

Began Operation: October 11, 1971. Sale to present owner approved by FCC May 31, 1978.

Represented (sales): TeleRep Inc.

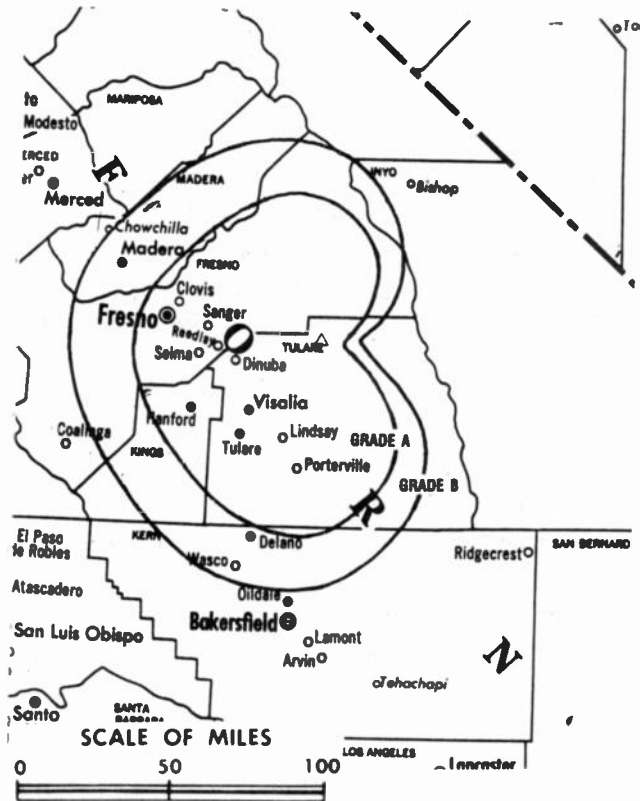
Represented (legal): Fletcher, Heald & Hildreth.

Represented (engineering): Cecil Lynch; Smith & Powstenko.

Personnel:

HARRY J. PAPPAS, president.
LeBON G. ABERCROMBIE, vice president & general manager.
DEBBIE SWEENEY, program manager.
LISE MARKHAM, vice president & general marketing manager.
CAROL DENHAM, local marketing manager.
CHASE BALLOU, national marketing manager.
DENNIS J. DAVIS, vice president & chief financial officer.
DALE KELLY, vice president & director of engineering.
NANCY EIFFERT, traffic manager.
BILL RICE, news director.
JEFF JORDAN, chief engineer.
LINDA ANDERSON, film/shipping director.
JANET WILLIAMS, credit manager.
GEORGE RIDDELL, promotion director.

Rates: On request.



City of License: Visalia. ADI: Fresno-Visalia. Rank: 62.

Total Households: ©MSI Consumer Market Data as of 1/1/90. TV Homes, TV% and Circulation ©1990 Arbitron. County coverage based on Arbitron study.

Net Weekly Circulation	State County	Total Households	TV Households	%
50% & Over	CALIFORNIA			
	Fresno	221,300	213,100	96
	Kings	28,200	26,900	95
	Madera	27,600	26,400	96
	Merced	58,200	56,000	96
	Tulare	99,900	95,800	96
Between 25-49%	CALIFORNIA			
	Kern West	156,400	151,000	97
Between 5-24%	CALIFORNIA			
	Mariposa	5,900	5,500	93
Totals		597,500	574,700	96
Net Weekly Circulation (1990)				396,200
Average Daily Circulation (1990)				203,900

California—Los Angeles

KABC-TV

Ch. 7

Network Service: ABC.

Licensee: Capital Cities/ABC Inc.

Studio: 4151 Prospect Ave., Hollywood, CA 90027.

Telephone: 213-557-7777. TWX: 213-666-1240.

Technical Facilities: Channel No. 7 (174-180 MHz). Authorized power: 141.25-kw visual, 28.9-kw aural. Antenna: 3210-ft. above av. terrain, 470-ft. above ground, 6176-ft. above sea level.

Latitude 34° 13' 37"
Longitude 118° 03' 58"

Transmitter: Mt. Wilson.

Multichannel TV Sound: Stereo only.

Satellite Earth Stations: Transmit/receive Andrew, 9.3-meter C-band; Andrew, 5.6-meter Ku-band.

AM Affiliate: KABC, 5-kw, 790 kHz.

FM Affiliate: KLOS, 20-kw, 95.5 MHz (No. 238), 196-ft.

News Services: AP, CNS, UPI.

Ownership: Capital Cities/ABC Inc. (Group Owner).

Began Operation: September 16, 1949 as KECA-TV.

Represented (sales): Capital Cities/ABC National TV Sales.

Personnel:

TERRY CROFOOT, president & general manager.

JOHN RIEDL, general sales manager.

DENNIS McCAULEY, sales manager.

BRUCE ROBERTS, sales manager.

STEVE SCHAEFFER, sales service manager.

STEVE PAIR, chief engineer.

RANDY HOOPER, director, network operations.

ROGER BELL, news director.

RICK SWANSON, director of creative services.

ANDRES CHAVEZ, film director.

BILL JOHNSON, research director.

BRUCE GORDON, director of finance & administration.

Rates: On request.

NETWORK BASE HOURLY RATE: \$5100.

City of License: Los Angeles. ADI: Los Angeles. Rank: 2.

Total Households: ©MSI Consumer Market Data as of 1/1/90. TV Homes, TV% and Circulation ©1990 Arbitron. County coverage based on Arbitron study.



KABC-TV BPC7-830817KF Granted 12/5/83

©American Map Corp., No. 14244

Net Weekly Circulation	State County	Total Households	TV Households	%
50% & Over	CALIFORNIA			
	Imyo	7,800	7,000	90
	Kern East	30,600	29,500	96
	Los Angeles	3,189,200	3,103,000	97
	Orange	814,100	799,800	98
	Riverside West	289,100	278,200	96
	San Bernardino	461,100	446,500	97
Ventura	215,100	209,900	98	
Between 25-49%	CALIFORNIA			
	Imperial	34,100	31,800	93
	Riverside Central	69,500	66,900	96
	San Luis Obispo	79,200	75,800	96
	Santa Barbara North	59,400	57,100	96
Santa Barbara South	73,800	71,000	96	
Between 5-24%	CALIFORNIA			
	Kern West	156,400	151,000	97
	Riverside East	8,100	7,800	96
San Diego	876,300	851,900	97	
Totals		6,363,800	6,187,200	97
Net Weekly Circulation (1990)			4,161,800	
Average Daily Circulation (1990)			2,190,200	

California—Los Angeles

KCAL

(formerly KHJ-TV)

Ch. 9

Network Service: None, independent.

Licensee: KCAL, 5515 Melrose Ave., Hollywood, CA 90038.

Studio: 5515 Melrose Ave., Hollywood, CA 90038.

Telephone: 213-467-9999. TWX: 910-321-2345. Fax: 213-460-6265.

Technical Facilities: Channel No. 9 (186-192 MHz). Authorized power: 141-kw visual, 28.2-kw aural. Antenna: Circularly polarized, 3180-ft. above av. terrain, 464-ft. above ground, 6176-ft. above sea level.

Latitude 34° 13' 38"
Longitude 118° 04' 00"

Transmitter: Mt. Wilson.

Multichannel TV Sound: Stereo and separate audio program.

Satellite Earth Stations: Transmit/receive Harris, 6.1-meter Ku-band; Harris, 6.1-meter C-band; Microwave General, 6.1-meter C-band; Vertex, 4.5-meter Ku-band; Harris, M/A-Com receivers.

SNG Mobile Dish: Andrew, 2.6-meter Ku-band.

News Services: AP, CNS, UPI.

Ownership: The Walt Disney Co.

Began Operation: August 25, 1948 as KFI-TV. Present owner purchased from RKO General & Fidelity Television following Fidelity challenge to license renewal. On July 20, 1988 FCC approved dismissal of RKO application for license renewal, grant of Fidelity Television Inc.'s application and subsequent transfer of station to The Walt Disney Co. (Television Digest, Vol. 25:45; 26:48; 27:5, 11, 36; 28:30). Sold to RKO General Aug. 1951 (Vol. 7:23, 32, 36).

Represented (sales): Blair Television.

Represented (legal): Reed, Smith, Shaw & McClay.

Represented (engineering): Smith & Powstenko.

Personnel:

JAMES SAUNDERS, president & general manager.
RAY BLANCO, director of public affairs.
MATTHEW COOPERSTEIN, director of programming.
JANET SCHOFF, vice president & general sales manager.
RICK HINDS, local sales manager.
JOHN SMART, local sales manager.
JOE CARTWRIGHT, national sales manager.
MARSHALL HITES, vice president, advertising & marketing.
CHRIS WINNERS, controller.
CAL BRADY, production manager.
THOMAS L. MANN, director of engineering.
BOB HENRY, news director.
NEIL MAZUR, news operations manager
SANDRA ORTIZ, general counsel & director of legal affairs.
BARBARA MASSEY, videotape operations manager.

Rates: On request.

City of License: Los Angeles. ADI: Los Angeles. Rank: 2.

Total Households: ©MSI Consumer Market Data as of 1/1/90. TV Homes, TV's and Circulation ©1990 Arbitron. County coverage based on Arbitron study.



KCAL BMPCT-830909KI Granted 11/23/83

© American Map Corp., No. 14244

Net Weekly Circulation	State County	Total Households	TV Households	%
50% & Over	CALIFORNIA			
	Kern East	30,600	29,500	96
	Los Angeles	3,189,200	3,103,000	97
	Orange	814,100	799,800	98
	Riverside West	289,100	278,200	96
	San Bernardino	461,100	446,500	97
Between 25-49%	Ventura	215,100	209,900	98
	ARIZONA			
	Yuma	33,900	32,100	95
	CALIFORNIA			
	Imperial	34,100	31,800	93
	Inyo	7,800	7,000	90
	Kern West	156,400	151,000	97
	Riverside Central	69,500	66,900	96
	San Luis Obispo	79,200	75,800	96
	Santa Barbara North	59,400	57,100	96
Between 5-24%	NEW MEXICO			
	Chaves	21,700	21,300	98
	CALIFORNIA			
	Riverside East	8,100	7,800	96
	Tulare	99,900	95,800	96
	NEW MEXICO			
	Otero	18,000	17,600	98
Totals		5,587,200	5,431,100	97
Net Weekly Circulation (1990)				2,877,100
Average Daily Circulation (1990)				1,138,500

California—Los Angeles

KCBS-TV

Ch. 2

Network Service: CBS.

Licensee: CBS Inc., 6121 Sunset Blvd., Los Angeles, CA 90028.

Studio: 6121 Sunset Blvd., Los Angeles, CA 90028.

Telephone: 213-460-3000.

Technical Facilities: Channel No. 2 (54-60 MHz). Authorized power: 36.3-kw visual, 7.24-kw aural. Antenna: 3632-ft. above av. terrain, 934-ft. above ground, 6589-ft. above sea level.

Latitude 34° 13' 57"
Longitude 118° 04' 18"

Transmitter: 123 CBS Lane, Mt. Wilson.

Multichannel TV Sound: Stereo and separate audio program.

AM Affiliate: KNX, 50-kw, 1070 kHz.

FM Affiliate: KODJ-FM, 54-kw, 93.1 MHz (No. 226), 3036-ft.

News Services: AP, CNS, UPI.

Ownership: CBS Inc. (Group Owner).

Began Operation: May 6, 1948 as KTSN. Sold to present owner December 1950 (Television Digest, Vol. 6:46, 52).

Represented (sales): CBS Television Stations National Sales.

Personnel:

ROBERT HYLAND, vice president & general manager.

STEVE GIGLIOTTI, vice president & station manager.

JIM BURKE, director, sales.

JOSE RIOS, director, news.

DONNA BEAN, director, planning & administration.

BOB DAVIS, director, technical operations.

MARY HALL, director, research.

MICHAEL SWEENEY, director communications.

CAROL KINSEY, director, press information.

Rates: On request.

City of License: Los Angeles. ADI: Los Angeles. Rank: 2.

Total Households: ©MSI Consumer Market Data as of 1/1/90. TV Homes, TV% and Circulation ©1990 Arbitron. County coverage based on Arbitron study.

Net Weekly Circulation	State County	Total Households	TV Households	%
50% & Over	CALIFORNIA			
	Inyo	7,800	7,000	90
	Kern East	30,600	29,500	96
	Los Angeles	3,189,200	3,103,000	97
	Orange	814,100	799,800	98
	Riverside Central	69,500	66,900	96
	Riverside West	289,100	278,200	96
	San Bernardino	461,100	446,500	97
Ventura	215,100	209,900	98	



Net Weekly Circulation	State County	Total Households	TV Households	%
Between 25-49%	CALIFORNIA			
	Imperial	34,100	31,800	93
	Santa Barbara North	59,400	57,100	96
Santa Barbara South	73,800	71,000	96	
Between 5-24%	CALIFORNIA			
	Kern West	156,400	151,000	97
	Riverside East	8,100	7,800	96
	San Luis Obispo	79,200	75,800	96
Totals		5,487,500	5,335,300	97
Net Weekly Circulation (1990)				3,961,900
Average Daily Circulation (1990)				1,930,700

Some 23,705 key industry people can see your message when you advertise in the **Television & Cable Factbook**

California—Los Angeles

KCOP

Ch. 13

Network Service: None, independent.

Licensee: KCOP Television Inc., 915 N. La Brea Ave., Hollywood, CA 90038.

Studio: 915 N. La Brea Ave., Hollywood, CA 90038.

Telephone: 213-851-1000. TWX: 910-321-4197. Fax: 213-850-6197.

Technical Facilities: Channel No. 13 (210-216 MHz). Authorized power: 162-kw visual, 32.4-kw aural. Antenna: 2953-ft. above av. terrain, 240-ft. above ground, 5920-ft. above sea level.

Latitude 34° 13' 42"
 Longitude 118° 04' 02"

Transmitter: Mt. Wilson.

Satellite Earth Stations: Scientific-Atlanta, 10-meter C-band; Vertex, 4.7-meter Ku-band; Miralite, 3.7-meter C-band; Scientific-Atlanta receivers.

News Services: INDX, UPI.

Ownership: Chris-Craft Industries Inc. (Group Owner).

Began Operation: September 17, 1948. Sale to Chris-Craft (formerly NAFI Corp.) by Bing Crosby, Keryon Brown, George L. Coleman & Joseph A. Thomas approved Jan. 27, 1960 by FCC (Television Digest, Vol. 15:33, 36, 43; 16:5). Previous sale to Crosby et al. by Copley Press approved Dec. 11, 1957 (Vol. 13:16, 22, 34, 50). Copley acquired station, operating as KLAC-TV, from Mrs. Dorothy Schiff Sonneborn Dec. 23, 1953 (Vol. 9:49, 32).

Represented (sales): Katz Independent TV Sales.

Represented (legal): Hogan & Hartson.

Represented (engineering): Cohen, Dippell & Everist, P.C.

Personnel:

- BILL FRANK, president & general manager.
- RICK FELDMAN, vice president & station manager.
- PETER MATHES, general sales manager.
- ROBERT BLAGMAN, local sales manager.
- JILL KAUFFMAN, local sales manager.
- JEFFREY WEISS, national sales manager.
- JOYCE INOUE, research director.
- WIN KORABELL, director of engineering.
- JANE CLARK, business manager.
- PETER SCHLESINGER, manager, program operations & new development.
- GARY DAVIS, creative services manager.
- CAROL MYERS MARTZ, program manager.
- JEFF WALD, news director.

Highest 30 Sec. Rate: \$7500.

City of License: Los Angeles. ADI: Los Angeles. Rank: 2.

Total Households: ©MSI Consumer Market Data as of 1/1/90. TV Homes, TV% and Circulation ©1990 Arbitron. County coverage based on Arbitron study.



Net Weekly Circulation	State County	Total Households	TV Households	%
50% & Over	CALIFORNIA			
	Kern East	30,600	29,500	96
	Los Angeles	3,189,200	3,103,000	97
	Orange	814,100	799,800	98
	Riverside West	289,100	278,200	96
	San Bernardino	461,100	446,500	97
	Ventura	215,100	209,900	98
Between 25-49%	ARIZONA			
	Yuma	33,900	32,100	95
	CALIFORNIA			
	Imperial	34,100	31,800	93
	Riverside Central	69,500	66,900	96
	San Diego	876,300	851,900	97
	San Luis Obispo	79,200	75,800	96
Santa Barbara North	59,400	57,100	96	
Santa Barbara South	73,800	71,000	96	
	NEW MEXICO			
Otero	18,000	17,600	98	
Between 5-24%	CALIFORNIA			
	Kern West	156,400	151,000	97
	Tulare	99,900	95,800	96
Totals		6,499,700	6,317,900	97
Net Weekly Circulation (1990)				3,409,800
Average Daily Circulation (1990)				1,397,600

California—Los Angeles

KMEX-TV

Ch. 34

Network Service: Univision.

Licensee: Univision Station Group Inc., 6255 Sunset Blvd., 16th Floor, Hollywood, CA 90028.

Studio: 721 N. Bronson Ave., Hollywood, CA 90038.

Telephone: 213-466-3434. Telex: 10614712. Fax: 213-960-3364.

Technical Facilities: Channel No. 34 (590-596 MHz). Authorized power: 1950-kw max. & 200-kw horizontal visual, 195-kw max. & 20-kw horizontal aural. Antenna: 2940-ft. above av. terrain, 190-ft. above ground, 5896-ft. above sea level.

Latitude 34° 13' 35"
Longitude 118° 03' 56"

Transmitter: Mt. Wilson.

Satellite Earth Stations: Transmit/receive Scientific-Atlanta, 10-meter C-band; Scientific-Atlanta, 7-meter C-band; Scientific-Atlanta, 4.5-meter Ku & C-band; Prodelin, 3.7-meter Ku & C-band; Scientific-Atlanta, Standard Components receivers.

News Services: CNS, AP.

Ownership: Univision Holdings Inc. (Group Owner).

Began Operation: September 30, 1962.

Represented (sales): Univision.

Represented (legal): Wiley, Rein & Fielding.

Represented (engineering): Jules Cohen & Associates, P.C.

Personnel:

RICHARD RAMIREZ, general manager.

LARRY GONZALEZ, director of administration.

MIKE MARTINEZ, local sales manager.

MAYRA CRESPO, national sales manager.

FERNANDO LOPEZ, news director.

JORGE BELON, program director.

RICHARD MORSE, chief engineer.

TOM SIRI, controller.

MARIO PROENZA, special events director.

Rates: On request.

City of License: Los Angeles. ADI: Los Angeles. Rank: 2.



Total Households: ©MSI Consumer Market Data as of 1/1/90. TV Homes, 74% and Circulation ©1990 Arbitron. County coverage based on Arbitron study.

Net Weekly Circulation	State County	Total Households	TV Households	%
CALIFORNIA				
Between 5-24%	Los Angeles	3,189,200	3,103,000	97
	Orange	814,100	799,800	98
	Riverside Central	69,500	66,900	96
	Ventura	215,100	209,900	98
Totals		4,287,900	4,179,600	97
Net Weekly Circulation (1990)			518,300	
Average Daily Circulation (1990)			341,300	

California—Los Angeles

KNBC-TV

Ch. 4

Network Service: NBC.

Licensee: NBC Subsidiary Inc. 3, 3000 W. Alameda Ave., Burbank, CA 91523.

Studio: 3000 W. Alameda Ave., Burbank, CA 91523.

Telephone: 818-840-4444. **TWX:** 910-498-2752. **Telex:** 67-7237.

Technical Facilities: Channel No. 4 (66-72 MHz). Authorized power: 44.7-kw visual, 8.94-kw aural. Antenna: Non-directional, electronically tilted 2.5°, 3200-ft. above av. terrain, 496-ft. above ground, 6170-ft. above sea level.

Latitude 34° 13' 32"
Longitude 118° 03' 52"

Transmitter: Mt. Wilson.

Multichannel TV Sound: Stereo only.

Satellite Earth Station: Transmit/receive 10-meter; Harris receivers.

News Services: AP, CNS, UPI.

Ownership: National Broadcasting Co. (Group Owner).

Began Operation: January 16, 1949.

Represented (sales): NBC TV Spot Sales.

Personnel:

JOHN ROHRBECK, vice president & general manager.

JAMES R. STERLING, sales director.

TOBIE PATE, director, broadcasting, promotion & programming.

REED MANVILLE, director, finance & administration.

NANCY VALENTA, news director.

BILL JOHNSTON, chief engineer.

Rates: On request.

City of License: Los Angeles. **ADI:** Los Angeles. **Rank:** 2.

Total Households: ©MSI Consumer Market Data as of 1/1/90. TV Homes, TV% and Circulation ©1990 Arbitron. County coverage based on Arbitron study.

Net Weekly Circulation	State County	Total Households	TV Households	%
50% & Over	CALIFORNIA			
	Inyo	7,800	7,000	90
	Kern East	30,600	29,500	96
	Los Angeles	3,189,200	3,103,000	97
	Orange	814,100	799,800	98
	Riverside West	289,100	278,200	96
	San Bernardino	461,100	446,500	97
Santa Barbara South	73,800	71,000	96	



Net Weekly Circulation	State County	Total Households	TV Households	%
50% & Over	Ventura	215,100	209,900	98
	CALIFORNIA			
Between 25-49%	Imperial	34,100	31,800	93
	Riverside Central	69,500	66,900	96
	Santa Barbara North	59,400	57,100	96
	CALIFORNIA			
Between 5-24%	Kern West	156,400	151,000	97
	Riverside East	8,100	7,800	96
	San Diego	876,300	851,900	97
Totals		6,284,600	6,111,400	97
	Net Weekly Circulation (1990)		4,224,900	
	Average Daily Circulation (1990)		2,289,000	

California—Los Angeles

KTLA

Ch. 5

Network Service: None, independent.

Licensee: KTLA Inc., Box 500, Los Angeles, CA 90078.

Studio: 5800 Sunset Blvd., Los Angeles, CA 90028.

Telephone: 213-460-5500. TWX: 910-321-2417. Fax: 213-460-5952.

Technical Facilities: Channel No. 5 (76-82 MHz). Authorized power: 44.7-kw visual, 8.32-kw aural. Antenna: 3205-ft. above av. terrain, 433-ft. above ground, 6157-ft. above sea level.

Latitude 34° 13' 34"
Longitude 118° 03' 54"

Transmitter: Mt. Wilson.

Multichannel TV Sound: Stereo and separate audio program.

Satellite Earth Stations: Transmit/receive Satcom Technologies, 5-meter C-band; Scientific-Atlanta, 10-meter C-band; Scientific-Atlanta, 7-meter Ku-band; Vertex, 4.5-meter C-band; M/A-Com, Scientific-Atlanta receivers.

News Services: AP, CNN, CNN Headline News, CNS, INDX, UPI.

Ownership: Tribune Broadcasting Co. (Group Owner).

Began Operation: January 22, 1947. Sale to present owner by KKR Assoc., et al., approved by FCC Oct. 4, 1985 (Television Digest, Vol. 25:20, 24, 40, 51). Previous sale approved by FCC March 28, 1983 (Vol. 22:44). Sale to Gene Autry & The Signal Cos. by Paramount Television Productions approved May 13, 1964 by FCC (Vol. 3:44; 4:20).

Represented (sales): TeleRep Inc.

Represented (legal): Sidley & Austin.

Represented (engineering): Hammett & Edison Inc.

Personnel:

STEVEN A. BELL, senior vice president & general manager.

PETER WALKER, vice president & station manager.

TOM ARNOST, general sales manager.

ROGER PELLEGRINO, local sales manager.

BETTY ELLEN BERLAMINO, local sales manager.

STEVE BERMAN, national sales manager.

VIRGINIA HUNT, director of finance & administration.

ROZANNE McMILLAN, director of research.

IRA GOLDSTONE, director of engineering.

NICHOLAS van HOOGSTRAATEN, director of advertising & promotion.

JOE QUASARANO, director of production/sports.

BRENDA YOUNG, director of business affairs/legal counsel.

WARREN CEREGHINO, news director.

ED HARRISON, publicity director.

MARK PINTO, senior national sales coordinator.

Rates: On request.

City of License: Los Angeles. ADI: Los Angeles. Rank: 2.

Total Households: ©MSI Consumer Market Data as of 1/1/90. TV Homes, TV% and Circulation ©1990 Arbitron. County coverage based on Arbitron study.

Net Weekly Circulation	State County	Total Households	TV Households	%
50% & Over	CALIFORNIA			
	Inyo	7,800	7,000	90
	Kern East	30,600	29,500	96
	Los Angeles	3,189,200	3,103,000	97
	Orange	814,100	799,800	98
	Riverside Central	69,500	66,900	96
	Riverside West	289,100	278,200	96
	San Bernardino	461,100	446,500	97
	Santa Barbara North	59,400	57,100	96
	Santa Barbara South	73,800	71,000	96
Ventura	215,100	209,900	98	



Net Weekly Circulation	State County	Total Households	TV Households	%
50% & Over	NEW MEXICO			
	Lea South	2,400	2,300	96
Between 25-49%	ARIZONA			
	Yuma	33,900	32,100	95
	CALIFORNIA			
	Imperial	34,100	31,800	93
	Kern West	156,400	151,000	97
	Mono	4,100	3,500	86
	Riverside East	8,100	7,800	96
	San Diego	876,300	851,900	97
	San Luis Obispo	79,200	75,800	96
	LOUISIANA			
	Red River	3,800	3,700	97
	NEW MEXICO			
Chaves	21,700	21,300	98	
Dona Ana	45,700	44,300	97	
Eddy	19,300	18,900	98	
Otero	18,000	17,600	98	
San Juan	32,400	30,600	95	
Between 5-24%	ARKANSAS			
	Columbia	9,800	9,600	98
	Hempstead	8,600	8,400	98
	Howard	5,100	5,000	98
	Lafayette	3,600	3,500	97
	Little River	5,100	5,000	98
	Miller	14,400	14,200	99
Sevier	5,500	5,400	98	
(Continued on page A-178)				
Totals		7,684,800	7,479,100	97
Net Weekly Circulation (1990)			3,755,700	
Average Daily Circulation (1990)			1,568,900	

California—Los Angeles

KWHY-TV

Ch. 22

Network Service: None, independent.

Licensee: Harriscope of Los Angeles Inc., 10920 Wilshire Blvd., Suite 1420, Los Angeles, CA 90024.

Studio: 5545 Sunset Blvd., Los Angeles, CA 90028.

Telephone: 213-466-5441. Fax: 213-466-3613.

Technical Facilities: Channel No. 22 (518-524 MHz). Authorized power: 2570-kw max. & 1726-kw horizontal visual, 257-kw aural. Antenna: 2917-ft. above av. terrain, 212-ft. above ground, 5903-ft. above sea level.

Latitude 34° 13' 36"
Longitude 118° 03' 59"

Transmitter: Mt. Wilson.

Satellite Earth Station: Comtech, 5-meter Ku & C-band; Omni receivers.

News Services: AP, CNS, Reuters, UPI.

Ownership: Harriscope Corporation (Group Owner).

Began Operation: March 25, 1963 but left the air March 9, 1964 (Television Digest, Vol. 4:11). Sale by Central Broadcasting Corp. approved July 29, 1964 by FCC (Vol. 4:11, 31). Resumed operation May 2, 1965 (Vol. 5:20). Subscription TV began July 23, 1978. Sale to present owners by Coast TV Bcstg. approved Nov. 20, 1981.

Represented (legal): Cohn & Marks.

Represented (engineering): Hammett & Edison Inc.

Personnel:

BURT I. HARRIS, chief executive officer.

BURT I. HARRIS JR., president.

DICK JOLLIFFE, general manager.

CARLOS M. ECHERRI, controller.

JOHN H. NELSON, sales manager.

EUGENE A. HARRIS, chief engineer, transmitter.

DAVID J. ZULLI, chief engineer, studio.

DAVID BERGEN, operations manager.

LINDA MILLER, marketing & promotion director.

EDUARDO DOMINGUEZ, executive director, community affairs.

Highest 30 Sec. Rate: \$1000.

City of License: Los Angeles. ADI: Los Angeles. Rank: 2.



Total Households: ©MSI Consumer Market Data as of 1/1/90. TV Homes, TV% and Circulation ©1990 Arbitron. County coverage based on Arbitron study.

Net Weekly Circulation	State County	Total Households	TV Households	%
	CALIFORNIA			
Between 5-24%	Los Angeles	3,189,200	3,103,000	97
	Orange	814,100	799,800	98
Totals		4,003,300	3,902,800	97
Net Weekly Circulation (1990)			304,200	
Average Daily Circulation (1990)			131,300	

California—Corona-Los Angeles

KVEA

Ch. 52

Network Service: Telemundo.

Licensee: Estrella License Corp., Sales & Administration Bldg., 1130A Air Way, Glendale, CA 91201.

Studio: 1139 Grand Central Ave., Glendale, CA 91201.

Telephone: 818-502-5700. Fax: 818-502-0029.

Technical Facilities: Channel No. 52 (698-704 MHz). Authorized power: 2630-kw max. & 1320-kw horizontal visual, 261-kw max. & 132-kw horizontal aural. Antenna: 2890-ft. above av. terrain, 199-ft. above ground, 5856-ft. above sea level.

Latitude 34° 13' 27"
Longitude 118° 03' 45"

Transmitter: Mt. Wilson.

Satellite Earth Stations: Vertex, 6.1-meter C-band; Miralite, 3.7-meter Ku & C-band; Miralite, 2.4-meter Ku-band; DX Engineering, Harris, M/A-Com receivers.

News Services: AP, CNN, CNS, Imevision, UPI.

Ownership: Telemundo Group (Group Owner).

Began Operation: June 29, 1966. Sale to present owner by Oak Industries approved by FCC July 17, 1985 (Television Digest, Vol. 25:7, 21). Sale of 50% to Oak Industries by A. Jerrold Perenchio approved April 15, 1983. Sale to Oak & Perenchio by Kaiser Bcstg. Corp. approved by FCC Aug. 24, 1976. Began subscription television April 1, 1977 (Vol. 17:15). Began Spanish language broadcasting Sept. 8, 1980.

Represented (sales): Telemundo TV Group.

Represented (legal): Hogan & Hartson.

Personnel:

- STEPHEN J. LEVIN, vice president & general manager.
- AUGUSTINE MARTINEZ, vice president, business & station manager.
- STEVEN MANDALA, general sales manager.
- JULIO LUCERO, local sales manager.
- HARRY ABRAHAM, director of advertising, promotion & programming.
- JOSE CASTRO, program director.
- JESUS JAVIER, news director.
- BOB KURTZ, research director.
- MICHAEL DORSEY, director of engineering.

Highest 30 Sec. Rate: \$1500.



City of License: Corona. ADI: Los Angeles. Rank: 2.

Total Households: ©MSI Consumer Market Data as of 1/1/90. TV Homes, TV% and Circulation ©1990 Arbitron. County coverage based on Arbitron study.

Net Weekly Circulation	State County	Total Households	TV Households	%
	CALIFORNIA			
Between 5-24%	Los Angeles	3,189,200	3,103,000	97
Totals		3,189,200	3,103,000	97
Net Weekly Circulation (1990)			393,900	
Average Daily Circulation (1990)			238,300	

California—Riverside-Los Angeles

KRCA

(formerly KSLD)

Ch. 62

Network Service: None, independent.

Licensee: Fouce Amusement Enterprises Inc., 1100 Glendon Ave., Los Angeles, CA 90024.

Studio: 1813 Victory Place, Burbank, CA 91504.

Telephones: 213-462-8096; 213-208-7201. **Fax:** 213-462-1432.

Technical Facilities: Channel No. 62 (758-764 MHz). Authorized power: 3720-kw max. visual. Antenna: 2372-ft. above av. terrain, 167-ft. above ground, 5525-ft. above sea level.

Latitude	34°	11'	16"
Longitude	117°	41'	55"

Transmitter: Sunset Ridge electronics site, Los Angeles County.

Ownership: Fouce Amusement Enterprises Inc.

Began Operation: December 17, 1988. Sale to present owner approved by FCC March 23, 1990.

Represented (legal): Dow, Lohnes & Albertson.

Personnel:

FRANK FOUCE, president.
 BILL MENDELL, general sales mgr.
 BILL DRYER, chief engineer.
 VESTER MAPP, controller.

Highest 30 Sec. Rate: \$250.



Arbitron Data: Not available.

City of License: Riverside. **ADI:** Los Angeles. **Rank:** 2.

California—San Bernardino-Los Angeles

KSCI
Ch. 18

Network Service: None, independent.

Licensee: KSCI Inc., 12401 W. Olympic Blvd., Los Angeles, CA 90064.

Studio: 12401 W. Olympic Blvd., Los Angeles, CA 90064.

Telephone: 213-478-1818. Fax: 213-479-8118.

Technical Facilities: Channel No. 18 (494-500 MHz). Authorized power: 347-kw visual, 34.7-kw aural. Antenna: 2380-ft. above av. terrain, 144-ft. above ground, 5573-ft. above sea level.

Latitude	34°	11'	15.00"
Longitude	117°	41'	53.50"

Transmitter: Sunset Ridge, 5-mi. NE of Claremont.

Satellite Earth Stations: Paracclipse, 3.8-meter C-band; Miralite, 3.7-meter C-band; Scientific-Atlanta, 4.5-meter Ku-band; Standard Communications receivers.

News Service: INDX.

Ownership: Intercontinental Television Group Inc. (Group Owner).

Began Operation: June 30, 1977. Sale to present owner by World Plan Executive Council approved by FCC Dec. 19, 1986 (Television Digest, Vol. 26:45).

Represented (sales): Asian Television Sales.

Represented (legal): Leventhal, Senter & Lerman.

Personnel:

RAY BEINDORF, president.
ROSEMARY DANON, general manager.
DOROTHY MARSH, station manager.
KAREN GARCES, sales manager.
RICHARD MILLET, operations manager.
JOHN A. KOJIMA, director of finance.
MARIA RUIZ, traffic manager.
BILL WELTY, director of engineering.
JOSEPH JINN, Chinese news director.
MARY GOOD, promotions.



AL FOOTNICK, production manager.
MARTIE QUAN, media relations manager.

Highest 30 Sec. Rate: \$300.

Arbitron Data: Not available.

City of License: San Bernardino. ADI: Los Angeles. Rank: 2.

California—Santa Ana-Los Angeles

KTBN-TV

Ch. 40

Network Service: Trinity Bcstg. Network.

Licensee: Trinity Bcstg. Network Inc., Box A, Santa Ana, CA 92711.

Studio: 2442 Michelle Rd., Tustin, CA 92680.

Telephone: 714-832-2950.

Technical Facilities: Channel No. 40 (626-632 MHz). Authorized power: 622-kw max. & 260-kw horizontal visual, 123-kw max. & 52-kw horizontal aural. Antenna: 2890-ft. above av. terrain, 200-ft. above ground, 5863-ft. above sea level.

Latitude	34°	13'	27"
Longitude	118°	03'	44"

Transmitter: Mt. Wilson.

Satellite Earth Station: Transmit/receive Scientific-Atlanta, 10-meter.

News Service: UPI.

Ownership: Trinity Broadcasting Network Inc. (Group Owner).

Began Operation: January 5, 1967. Sale to present owner by Angel Lerma approved by FCC Aug. 2, 1974.

Represented (legal): May & Dunne.

Represented (engineering): Smith & Powstenko.

Personnel:

PAUL F. CROUCH, president & founder.

RICH BEMILLER, general sales manager.

STAN HOLLON, satellite sales.

BEN MILLER, director of engineering.

VICKEY DAVENPORT, director of programming.

Highest 30 Sec. Rate: \$100.



Arbitron Data: Not available.

City of License: Santa Ana. **ADI:** Los Angeles. **Rank:** 2.

California—Ontario

KHSC

Ch. 46

Network Service: Home Shopping Network.

Licensee: Silver King Bcstg. of Southern California Inc, 3833 Ebony St., Ontario, CA 91761.

Studio: 3833 Ebony St., Ontario, CA 91761.

Telephone: 714-986-4503. **Fax:** 714-986-2143.

Technical Facilities: Channel No. 46 (662-668 MHz). Authorized power: 2450-kw max. visual, 372-kw max. aural. Antenna: 3040-ft. above av. terrain, 323-ft. above ground, 5995-ft. above sea level.

Latitude	34°	13'	37"
Longitude	118°	03'	58"

Transmitter: Mt. Wilson.

Satellite Earth Station: Transmit/receive Scientific-Atlanta, 10-meter; Scientific-Atlanta receivers.

Ownership: Silver King Broadcasting (Group Owner).

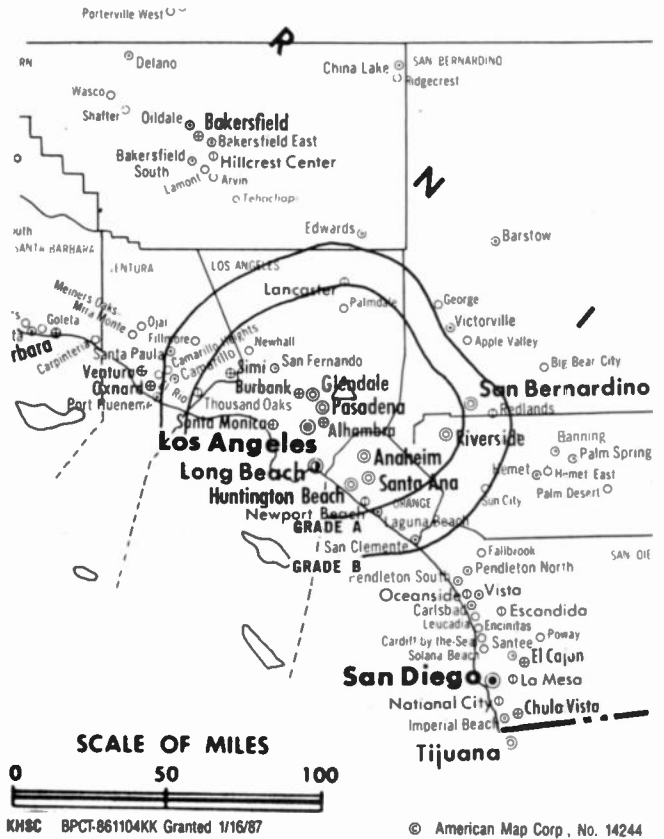
Began Operation: July 1, 1972; left air Jan. 29, 1973. Resumed operation June 7, 1973; left air on unannounced date. Sale to De Rance Inc. & Santa Fe Communications approved by FCC May 25, 1982. Resumed operation April 21, 1984. Transfer of 35% to Santa Fe Communications by Richard C. Hernandez, et al., approved by FCC Feb. 26, 1985. Sale to present owner approved by FCC Oct. 30, 1986 (Television Digest, Vol. 26:39, 45, 49).

Represented (legal): Fisher, Wayland, Cooper & Leader.

Represented (engineering): Hammett & Edison Inc.

Personnel:

DR. JULIO BRITO, chief engineer.
 CAROL ROBINSON, program director.
 LAWRENCE BACA, business manager.
 PETER PARISE, senior executive producer.



Highest 30 Sec. Rate: \$100.

Arbitron Data: Not available.

City of License: Ontario. **ADI:** Los Angeles. **Rank:** 2.

California—Oxnard

KADY-TV

Ch. 63

(Satellite KADE, San Luis Obispo, CA)

Network Service: None, independent.

Licensee: Riklis Bcstg. Co. L.P., 663 Maulhardt Ave., Oxnard, CA 93030.

Studio: 663 Maulhardt Ave., Oxnard, CA 93030.

Telephone: 805-983-0044. Fax: 805-485-6057.

Technical Facilities: Channel No. 63 (764-770 MHz). Authorized power: 1782-kw max. visual, 392-kw max. aural. Antenna: 1802-ft. above av. terrain, 396-ft. above ground, 2706-ft. above sea level.

Latitude 34° 19' 49"

Longitude 119° 01' 24"

Transmitter: South Mountain, 3-mi. SE of Santa Paula.

Multichannel TV Sound: Stereo and separate audio program.

Satellite Earth Stations: Miralite, 4.7-meter C-band; Miralite, 4.5-meter Ku-band; Miralite, 3.6-meter C-band; Miralite, RCA receivers.

News Services: AP, CNN, Sports News Satellite.

Ownership: Riklis Broadcasting Co. L.P.

Began Operation: August 17, 1985. Sale to present owners approved by FCC Nov. 24, 1987.

Represented (legal): Skadden, Arps, Slate, Meagher & Flom.

Represented (engineering): Lawrence Behr & Associates Inc.

Personnel:

JOHN HUDDY, president & general manager.

RONALD ENTREKIN, director of operations.

ERICA HUDDY, program director.

RON VANDOR, director of development.

JIM CRONIN, national sales manager.

CORINE TABORSKY, business manager.

DAVID GRAY, chief engineer.

Highest 30 Sec. Rate: \$125.

City of License: Oxnard. ADI: Los Angeles. Rank: 2.

Total Households: ©MSI Consumer Market Data as of 1/1/90. TV Homes, TV% and Circulation ©1990 Arbitron. County coverage based on Arbitron study.



Net Weekly Circulation	State County	Total Households	TV Households	%
Between 25-49%	CALIFORNIA			
	Santa Barbara South	73,800	71,000	96
	Ventura	215,100	209,900	98
Between 5-24%	CALIFORNIA			
	San Luis Obispo	79,200	75,800	96
Totals		368,100	356,700	97
Net Weekly Circulation (1990)				87,200
Average Daily Circulation (1990)				25,100

California—Palm Springs-Indio

KESQ-TV

Ch. 42

(Also serves Hemet, Yucca Valley & Twentynine Palms Area)

Network Service: ABC.

Licensee: EGF Broadcast Corp.

Studio: 36-270 Plaza Dr., Cathedral City, CA 92234.

Mailing Address: Box 4200, Palm Springs, CA 92263.

Telephone: 619-328-8881. Fax: 619-321-8341.

Technical Facilities: Channel No. 42 (638-644 MHz). Authorized power: 316-kw max. & 158-kw horizontal visual, 22.9-kw aural. Antenna: 630-ft. above av. terrain, 89-ft. above ground, 1650-ft. above sea level.

Latitude 33° 51' 58"

Longitude 116° 26' 02"

Transmitter: Edom Hill.

Satellite Earth Station: Scientific-Atlanta, 7-meter; Scientific-Atlanta receivers.

News Services: ABC, AP.

Ownership: EGF Broadcast Corp.

Began Operation: October 5, 1968. Transfer of control to Esquire from receivers in bankruptcy approved by FCC June 30, 1978. Sale to Gulf Broadcast approved July 27, 1984 (Television Digest, Vol. 24:19). Sale to present owner approved Aug. 23, 1985.

Represented (sales): Katz Television.

Represented (legal): Arnold & Porter.

Personnel:

SCOTT VAUGHAN, general manager.

HARRY SPIEKER, local sales manager.

RICHARD LERNER, news director.

DAVID GRAY, chief engineer.

JANET MAY, program director.

STEPHANIE LAWRENCE, promotion & creative services manager.

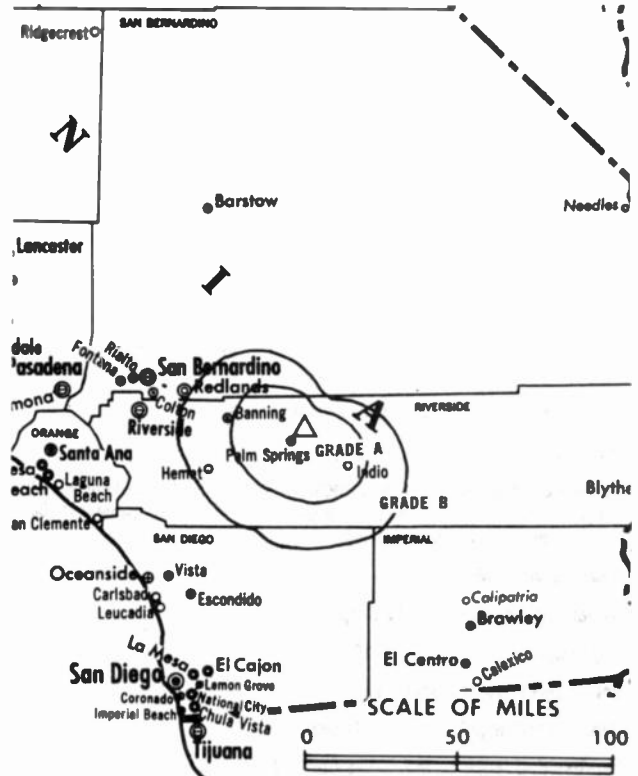
RICHARD MECHLING, business manager.

DON WOODWARD, production manager.

Highest 30 Sec. Rate: \$600.

NETWORK BASE HOURLY RATE: \$100.

City of License: Palm Springs. ADI: Palm Springs. Rank: 175.



KESQ-TV BMPCT-6668 Granted 5/1/68

© American Map Corp., No. 14244

Total Households: ©MSI Consumer Market Data as of 1/1/90. TV Homes, TV% and Circulation ©1990 Arbitron. County coverage based on Arbitron study.

Net Weekly Circulation	State County	Total Households	TV Households	%
50% & Over	CALIFORNIA			
	Riverside Central	69,500	66,900	96
Between 5-24%	CALIFORNIA			
	Imperial	34,100	31,800	93
Totals		103,600	98,700	95
Net Weekly Circulation (1990)				63,800
Average Daily Circulation (1990)				36,200

California—Palm Springs

KMIR-TV

Ch. 36

Network Service: NBC.

Licensee: Desert Empire TV Corp., Box 1506, Palm Springs, CA 92263.

Studio: 72920 Park View Dr., Palm Desert, CA 92260.

Telephone: 619-568-3636. TWX: 910-332-1292. Fax: 619-568-1176.

Technical Facilities: Channel No. 36 (602-608 MHz). Authorized power: 547-kw max. & 164-kw horizontal visual, 16.4-kw horizontal aural. Antenna: 680-ft. above av. terrain, 124-ft. above ground, 1703-ft. above sea level.

Latitude 33° 52' 00"
Longitude 116° 25' 56"

Transmitter: 7-mi. ENE of center of Palm Springs.

Multichannel TV Sound: Stereo only.

Satellite Earth Stations: Harris, 7-meter Ku-band; Harris, 4.5-meter Ku-band; Harris, 4-meter Ku-band; Miralite, 4-meter C-band; DH Satellite, 4-meter C-band; Avcom, Agile, Harris, M/A-Com receivers.

News Service: UPI.

Ownership: Desert Empire TV Corp.

Began Operation: October 26, 1968.

Represented (sales): Settel Inc.

Represented (legal): Koteen & Naftalin.

Represented (engineering): Jules Cohen & Associates, P.C.

Personnel:

JOHN CONTE, president & general manager.

HARRY HEIN, general sales manager.

JAN PEARCE, chief engineer.

TINA STEIN, news director.

PAT VANDERHOEVEN, program director.

MARK SUCHER, promotion director.

Highest 30 Sec. Rate: \$400.

NETWORK BASE HOURLY RATE: \$150.

City of License: Palm Springs. ADI: Palm Springs. Rank: 175.

Total Households: ©MSI Consumer Market Data as of 1/1/90. TV Homes, TV% and Circulation ©1990 Arbitron. County coverage based on Arbitron study.



Net Weekly Circulation	State County	Total Households	TV Households	%
CALIFORNIA				
50% & Over	Riverside Central	69,500	66,900	96
CALIFORNIA				
Between 5-24%	Imperial	34,100	31,800	93
Totals		103,600	98,700	95
Net Weekly Circulation (1990)			62,600	
Average Daily Circulation (1990)			31,200	

California—Paradise

KBCP

Ch. 30

(Satellite of KCSO, Modesto, CA)

Network Service: Univision.

Grantee: Sainte Ltd., Box 4159, Modesto, CA 95352-4159.

Telephone: 209-523-0777. Fax: 209-523-0898.

Technical Facilities: Channel No. 30 (560-566 MHz). Authorized power: 2520-kw max. visual, 252-kw max. aural. Antenna: 1440-ft. above av. terrain, 374-ft. above ground, 3914-ft. above sea level.

Latitude	39°	57'	45"
Longitude	121°	42'	40"

Transmitter: W side of Cohasset Rd., 1.1-mi. NE of Junction Vilas Rd., 20-mi. NE of Chico.

Ownership: Sainte Ltd. (Group Owner).

Scheduled to Begin Operation: November 1, 1990.

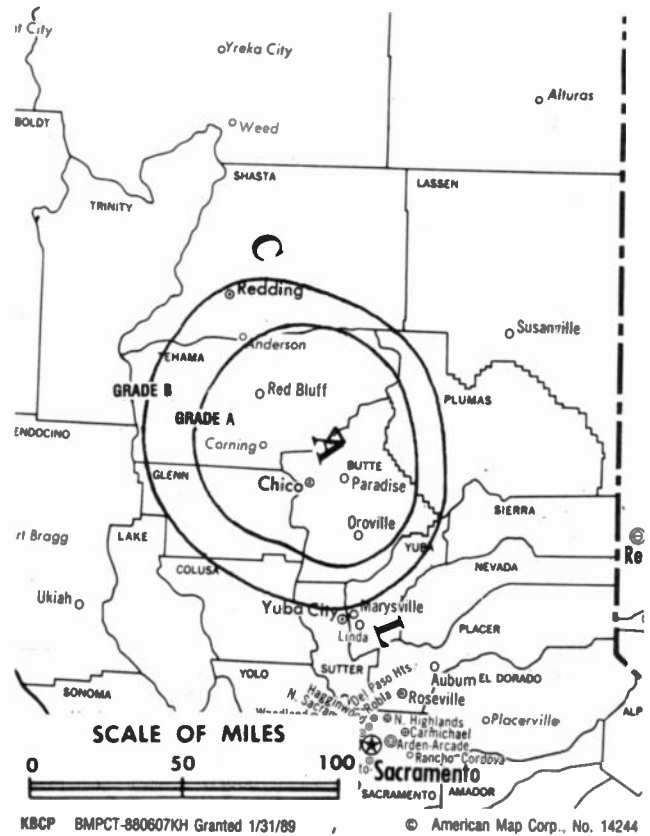
Represented (legal): Fletcher, Heald & Hildreth.

Represented (engineering): Cecil Lynch.

Personnel: See KCSO, Modesto, CA.

**THIS DATA IS AVAILABLE ON TAPE OR DISKETTE
FOR USE ON YOUR OWN COMPUTER
OR AS CUSTOMIZED REPORTS**

Call Lynn Levine or Nancy Cramer
202-872-9200



ADI: Chico-Redding. Rank: 141.

California—Redding-Chico

KRCR-TV

Ch. 7

(Operates satellites KAEF, Arcata-Eureka & KFWU, Fort Bragg, CA)

Network Service: ABC.

Licensee: California-Oregon Bcstg. Inc., Box 7R, Redding, CA 96099.

Studio: 755 Auditorium Dr., Redding, CA 96001.

Telephone: 916-243-7777. TWX: 916-243-6721. Fax: 916-243-0217.

Technical Facilities: Channel No. 7 (174-180 MHz). Authorized power: 115-kw visual, 22.4-kw aural. Antenna: 3620-ft. above av. terrain, 126-ft. above ground, 6335-ft. above sea level.

Latitude 40° 36' 10"
Longitude 122° 39' 00"

Transmitter: Mt. Shasta-Bally, 13-mi. W of Redding.

Satellite Earth Stations: Andrew, 7-meter; Andrew, 6-meter; Harris, 4.5-meter; Harris, 3-meter; Avantek, Scientific-Atlanta receivers.

News Services: Capitol News Service, Group W Newsfeed, UPI.

Ownership: California-Oregon Broadcasting Inc. (Group Owner).

Began Operation: August 1, 1956. Acquisition of positive control by California-Oregon Bcstg. approved by FCC Feb. 9, 1968. Previous sale to Sacramento Valley TV Inc. by George C. Fleharty, Carl R. McConnell and associates approved June 5, 1963 by FCC (Television Digest, Vol. 3:11, 23).

Represented (sales): Blair Television; Art Moore Inc. (regional).

Represented (legal): Reed, Smith, Shaw & McClay.

Represented (engineering): Lohnes & Culver.

Personnel:

RICHARD GREEN, vice president & general manager.

WILLIAM B. SMULLIN, vice president & director of operations.

WILLIAM HALL, general sales manager.

DAVE SMITH, local sales manager.

DOUG BUSH, chief engineer.

DOREETA DOMKE, program/operations director.

CAL HUNTER, news director.

LINDA ARCURI, promotion director.

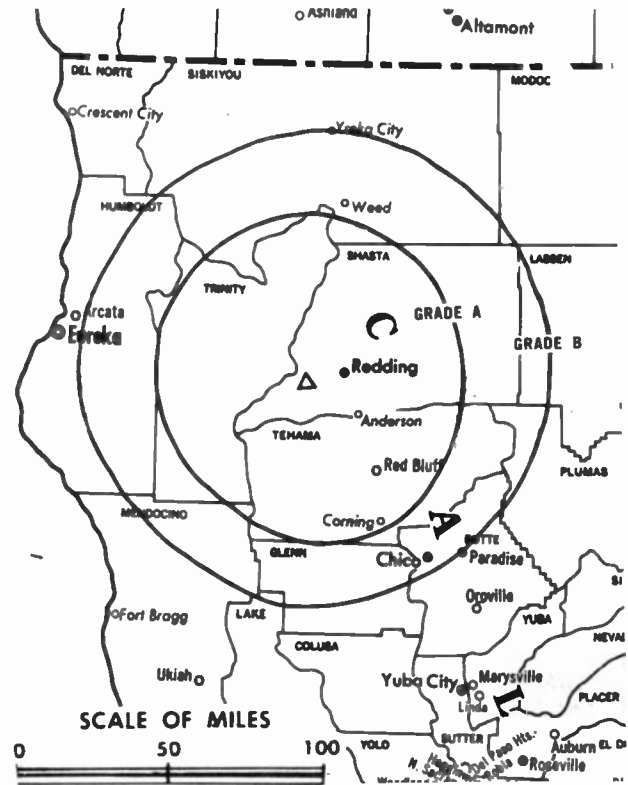
Highest 30 Sec. Rate: \$500.

NETWORK BASE HOURLY RATE: \$800.

City of License: Redding. ADI: Chico-Redding. Rank: 141.

Total Households: ©MSI Consumer Market Data as of 1/1/90. TV Homes, TV% and Circulation ©1990 Arbitron. County coverage based on Arbitron study.

Net Weekly Circulation	State County	Total Households	TV Households	%
50% & Over	CALIFORNIA			
	Butte	72,100	68,800	95
	Colusa	5,700	5,400	95
	Del Norte	7,700	7,200	94



KRCR-TV BMAPCT-4100 Granted 8/22/56

© American Map Corp., No. 14244

Net Weekly Circulation	State County	Total Households	TV Households	%
50% & Over	Glenn	8,700	8,400	97
	Modoc	3,600	3,300	92
	Shasta	53,100	51,400	97
	Siskiyou	17,500	16,300	93
	Tehama	18,600	18,100	97
	Trinity	5,600	5,200	93
Between 25-49%	CALIFORNIA			
	Humboldt	46,500	44,600	96
	Lassen	8,300	7,800	94
	Mendocino	30,500	28,200	92
	Plumas	8,400	7,900	93
Between 5-24%	OREGON			
	Klamath	22,200	21,400	96
Totals	CALIFORNIA Sutter	23,100	22,400	97
Net Weekly Circulation (1990)		331,600	316,400	95
Average Daily Circulation (1990)				188,800
				101,000

California—Sacramento

KCMY

Ch. 29

Network Service: Home Shopping Network.

Grantee: Ponce-Nicasio Bcstg. Ltd., 1029 K St., Suite 23, Sacramento, CA 95814.

Studio: 6300 Crystal Blvd., Diamond Springs, CA 95619.

Telephone: 916-443-2929.

Technical Facilities: Channel No. 29 (560-566 MHz). Authorized power: 4608-kw max. visual. Antenna: 1053-ft. above av. terrain, 410-ft. above ground, 2339-ft. above sea level.

Latitude	38°	37'	49"
Longitude	120°	51'	20"

Transmitter: 6300 Crystal Blvd., Diamond Springs, CA 95619.

Ownership: Ponce-Nicasio Bcstg. Ltd.

Began Operation: August 27, 1990.

Personnel:

CARMEN BRIGGS, general manager.

WARREN TRUMBLEY, station manager.

Highest 30 Sec. Rate: \$350.



Arbitron Data: Not available. ADI: Sacramento-Stockton. Rank: 21.

California—Sacramento

KCRA-TV

Ch. 3

Network Service: NBC.

Licensee: Kelly Broadcasting Co., 3 Television Circle, Sacramento, CA 95814-0794.

Studio: 3 Television Circle, Sacramento, CA 95814-0794.

Telephone: 916-444-7300. TWX: 910-367-3557.

Fax: 916-325-3731 (sales); 916-441-4050 (news).

Technical Facilities: Channel No. 3 (60-66 MHz). Authorized power: 100-kw visual, 10-kw aural. Antenna: Circularly polarized, 1940-ft. above av. terrain, 1951-ft. above ground, 1951-ft. above sea level.

Latitude 38° 15' 52"

Longitude 121° 29' 22"

Transmitter: 0.8-mi. S of Twin Cities Rd., adjacent to Snodgrass Slough, 2.2-mi. W of Hwy. 5.

Multichannel TV Sound: Stereo only.

Satellite Earth Stations: Scientific-Atlanta, 10-meter C-band; Superior, 6-meter C-band; AFC, 3-meter Ku-band; Harris, M/A-Com, Omni, Scientific-Atlanta receivers.

News Services: AP, CNN, NBC, NIWS, UPI.

Ownership: Adams Trusts; Kelly Broadcasting Co. (Group Owner).

Began Operation: September 3, 1955. Sale of 50% by Gerald Kenneth & Vernon Hansen to other 50% owners, Kellys, approved April 18, 1962 by FCC (Television Digest, Vol. 2:17).

Represented (sales): Blair Television.

Represented (legal): Koteen & Naftain.

Represented (engineering): Jules Cohen & Associates.

Personnel:

ROBERT E. KELLY, partner.

JON S. KELLY, partner.

JOHN KUENEKE, general manager.

RON LONGINOTTI, general sales manager.

GREG KELLY, national sales manager.

GREG MOORE, regional sales manager.

DOROTHY LUCAS, local sales manager.

MARTIN DOAN, production manager.

JERRY AGRESTI, chief engineer.

SCOTT NICHOLS, business manager.

WALT GRAY, sports director.

BILL BAUMAN, news director.

LINDA BAYLEY, program director.

RANDY HOFFMAN, creative services director.

Highest 30 Sec. Rate: \$6500.

NETWORK BASE HOURLY RATE: \$2450.

City of License: Sacramento. ADI: Sacramento-Stockton. Rank: 21.

Total Households: ©MSI Consumer Market Data as of 1/1/90. TV Homes, TV% and Circulation ©1990 Arbitron. County coverage based on Arbitron study.

Net Weekly Circulation	State County	Total Households	TV Households	%
50% & Over	CALIFORNIA			
	Amador	11,000	10,500	95
	Butte	72,100	68,800	95
	Calaveras	12,900	12,300	95
	Colusa	5,700	5,400	95
	Contra Costa East	32,000	31,300	98
	El Dorado West	33,700	32,500	97
	Lake	23,300	21,600	93
	Nevada	30,800	29,100	94



KCRA-TV BMPCT—830929KE Granted 11/23/83

© American Map Corp., No. 14244

Net Weekly Circulation	State County	Total Households	TV Households	%
50% & Over	Placer West	54,900	52,900	96
	Plumas	8,400	7,900	93
	Sacramento	392,400	381,900	97
	San Joaquin	161,600	155,000	96
	Sierra	1,500	1,400	93
	Solano East	65,300	63,800	98
	Stanislaus	121,200	115,600	95
	Sutter	23,100	22,400	97
	Tuolumne	17,100	16,200	95
	Yuba	50,000	48,100	96
Between 25-49%	CALIFORNIA			
	Contra Costa West	257,700	252,000	98
	El Dorado East	12,300	11,800	96
	Glenn	8,700	8,400	97
	Lassen	8,300	7,800	94
	Mariposa	5,900	5,500	93
	Placer East	4,400	4,200	95
Between 5-24%	CALIFORNIA			
	Alpine	400	300	75
	Marin	95,500	92,500	97
	Merced	58,200	56,000	96
	Mono	4,100	3,500	86
	Napa	41,700	40,300	97
	Santa Clara East	25,900	25,200	97
	Solano West	43,900	42,900	98
	Sonoma	146,800	140,600	96
	Tehama	18,600	18,100	97
NEVADA				
Douglas	10,700	10,300	96	
Lyon	7,600	7,300	96	
Carson City	16,300	15,900	98	
Totals		1,905,000	1,839,600	97
Net Weekly Circulation (1990)				1,109,800
Average Daily Circulation (1990)				627,700

California—Modesto

KCSO

Ch. 19

(Also serves Sacramento & Stockton)

Network Service: Univision.

Licensee: Sainte Ltd., Box 4159, Modesto, CA 95352-4159.

Studio: 2842 Iowa Ave., Modesto, CA 95351.

Mailing Address: Box 4159, Modesto, CA 95352-4159.

Telephone: 209-578-1900. **Telex:** 359498. **Fax:** 209-527-2129.

Technical Facilities: Channel No. 19 (500-506 MHz). Authorized power: 5000-kw max. visual, 500-kw max. aural. Antenna: 1877-ft. above av. terrain, 346-ft. above ground, 3086-ft. above sea level.

Latitude 38° 07' 08"
Longitude 120° 43' 21"

Requests CP for change 1936-ft. above av. terrain, 1946-ft. above ground, 1946-ft. above sea level, lat. 38° 14' 20", long. 121° 28' 52", transmitter N edge of Lauffer Rd., 25-mi. E of Mokelumne River, 2-mi. E of Walnut Grove. BPCT-900727KG.

Transmitter: Bear Mountain, approx. 5.8-mi. SW of San Andreas.

Satellite Earth Stations: M/A Com, 5-meter C-band; AFC, 3.6-meter Ku-band; Scientific-Atlanta, 2.4-meter C-band; M/A-Com, Scientific-Atlanta receivers.

News Service: NCNS.

Ownership: Sainte Ltd. (Group Owner).

Began Operation: August 26, 1966.

Represented (sales): Univision.

Represented (legal): Fletcher, Heald & Hildreth.

Represented (engineering): Cecil Lynch.

Personnel:

- CHESTER SMITH, general partner.
- NAOMI L. SMITH, general partner.
- SHARON D. SEPULVEDA, general manager.
- GREGG A. SCHAFER, general sales manager.
- CHUCK TIFFT, chief engineer.
- JERRY NICHOLS, director of engineering.
- XOCHITL ARELLANO, news director.
- JOHN THOMAS, promotion director.
- CHRISTOPHER HOLT, program director (English).
- BOB SHEHAN, program director (Spanish).
- CAROLYN E. BERNAL, public affairs director.

Rates: On request.



City of License: Modesto. **ADI:** Sacramento-Stockton. **Rank:** 21.

Total Households: ©MSI Consumer Market Data as of 1/1/90. TV Homes, TV% and Circulation ©1990 Arbitron. County coverage based on Arbitron study.

Net Weekly Circulation	State County	Total Households	TV Households	%
CALIFORNIA				
Between 5-24%	Colusa	5,700	5,400	95
	San Joaquin	161,600	155,000	96
	Stanislaus	121,200	115,600	95
	Sutter	23,100	22,400	97
Totals		311,600	298,400	96
Net Weekly Circulation (1990)			33,600	
Average Daily Circulation (1990)			15,700	

California—Stockton

KFTL
Ch. 64

Network Service: None, independent.

Licensee: Family Stations Inc., 403 McCormick St., San Leandro, CA 94577.

Studio: 403 McCormick St., San Leandro, CA 94577.

Telephones: 209-943-6464; 415-632-5385.

Technical Facilities: Channel No. 64 (770-776 MHz). Authorized power: 1620-kw max. visual, 322-kw max. aural. Antenna: 2982-ft. above av. terrain, 114-ft. above ground, 3664-ft. above sea level.

Latitude	37°	53'	35"
Longitude	121°	53'	58"

Holds CP for change to 1950-Kw max. visual. BPCT-890905KE.

Transmitter: 9-mi. SE of Concord on N peak of Mount Diablo.

Multichannel TV Sound: Stereo and separate audio program.

Satellite Earth Station: Paraclypse, 3.5-meter Ku & C-band; DX Antenna receivers.

AM Affiliate: KEBR, 1210 kHz.

FM Affiliate: KEAR, 80-kw, 106.9 MHz.

Ownership: Family Stations Inc.

Began Operation: November 12, 1987.

Represented (legal): Dow, Lohnes & Albertson.

Represented (engineering): Robert A. Jones.

Personnel:

MATT TUTER, general manager.

PAUL STRIEBY, chief engineer.

RICHARD YIM, business manager.

Rates: On request.



Arbtron Data: Not available.

City of License: Stockton. **ADI:** Sacramento-Stockton. **Rank:** 21.

California—Stockton-Sacramento

KOVR

Ch. 13

Network Service: ABC.

Licensee: Anchor Media Television Inc., 1216 Arden Way, Sacramento, CA 95815.

Studios: 1216 Arden Way, Sacramento, CA 95815; 225 E. Miner Ave., Stockton, CA 95202.

Telephones: 916-927-1313 (Sacramento); 209-466-1313 (Stockton).

TWX: 916-367-2396 (Sacramento). Fax: 916-927-7720.

Technical Facilities: Channel No. 13 (210-216 MHz). Authorized power: 316-kw visual, 47.4-kw aural. Antenna: 1950-ft. above av. terrain, 1960-ft. above ground, 1960-ft. above sea level.

Latitude 38° 14' 24"
Longitude 121° 30' 03"

Transmitter: 14001 River Rd., Walnut Grove, CA.

Multichannel TV Sound: Stereo only.

Satellite Earth Stations: Andrew, 7.5-meter C-band; Andrew, 4.5-meter C-band; RCA, 3.7-meter Ku-band; Scientific-Atlanta, 10-meter C-band; Superior, 4.5-meter Ku & C-band; Andrew, Avantek, M/A-Com, Scientific-Atlanta, Standard Communications receivers.

SNG Mobile Dish: 2.4-meter Ku-band.

News Services: AP, ESPN, UPI.

Ownership: Anchor Media Holdings Ltd. (Group Owner).

Began Operation: September 5, 1954. Sale to present owner by Narragansett First Fund, et al., approved by FCC December 8, 1988 (Television Digest, Vol. 28:45). Sale to Narragansett by Rockefeller Group approved by FCC June 13, 1986 (Vol. 26:6, 11, 12). Sale to Rockefeller Group by The Outlet Co. approved by FCC Nov. 23, 1983 (Vol. 23:19, 22; 24:6). Sale to Outlet by McClatchy Newspapers approved by FCC March 12, 1980 (Vol. 19:28). Previous sale to McClatchy by Metropolitan Bcstg. Corp. was approved July 29, 1964 (Vol. 3:40, 41). Sale to Metropolitan Bcstg. by Gannett Co. approved Dec. 12, 1959 (Vol. 15:47, 48; 16:1). Sale to Gannett by H. L. Hoffman and associates, approved Jan. 8, 1958 (Vol. 13:47; 14:2).

Represented (sales): Katz Television.

Represented (legal): Hogan & Hartson.

Represented (engineering): Smith & Powstenko.

Personnel:

MICHAEL J. FIORILE, vice president & general manager.

DAVE ULRICKSON, general sales manager.

DEBORAH BROWN, local sales manager.

S. THOMAS COCHRAN, national sales manager.

KURT EICHSTEADT, program manager.

ROBERT HESS, chief engineer.

MIKE FERRING, news director.

LILA LUNA, business manager.

CYNDIE REYNOLDS, creative services director.

Highest 30 Sec. Rate: \$10,000.

NETWORK BASE HOURLY RATE: \$1600.

City of License: Stockton. ADI: Sacramento-Stockton. Rank: 21.

Total Households: ©MSI Consumer Market Data as of 1/1/90. TV Homes, TV% and Circulation ©1990 Arbitron. County coverage based on Arbitron study.

Net Weekly Circulation	State County	Total Households	TV Households	%
50% & Over	CALIFORNIA			
	Amador	11,000	10,500	95
	Calaveras	12,900	12,300	95
	Colusa	5,700	5,400	95
	Contra Costa East	32,000	31,300	98



KOVR BPCT-851219KE Granted 2/20/86

© American Map Corp., No. 14244

Net Weekly Circulation	State County	Total Households	TV Households	%
50% & Over	El Dorado West	33,700	32,500	97
	Nevada	30,800	29,100	94
	Placer West	54,900	52,900	96
	Plumas	8,400	7,900	93
	Sacramento	392,400	381,900	97
	San Joaquin	161,600	155,000	96
	Sierra	1,500	1,400	93
	Solano East	65,300	63,800	98
	Stanislaus	121,200	115,600	95
	Sutter	23,100	22,400	97
	Tuolumne	17,100	16,200	95
	Yolo	50,000	48,100	96
Yuba	21,000	20,300	97	
Between 25-49%	CALIFORNIA			
	Butte	72,100	68,800	95
	Lake	23,300	21,600	93
Between 5-24%	CALIFORNIA			
	Contra Costa West	257,700	252,000	98
	Glenn	8,700	8,400	97
	Mariposa	5,900	5,500	93
	Merced	58,200	56,000	96
Totals		1,468,500	1,418,900	97
Net Weekly Circulation (1990)			901,500	
Average Daily Circulation (1990)			460,700	

Need Broadcast TV or Cable TV Mail Labels From the Factbook?

Call Information Marketing Services
703-821-8130

California—Sacramento-Stockton

KRBK-TV

Ch. 31

Network Service: None, independent.

Licensee: Koplars Communications of California Inc., 220 N. Kings Hwy., St. Louis, MO 63108.

Studio: 500 Media Place, Sacramento, CA 95815.

Telephone: 916-929-0300. Fax: 916-920-1078.

Technical Facilities: Channel No. 31 (572-578 MHz). Authorized power: 5000-kw max. visual, 500-kw max. aural. Antenna: 1830-ft. above av. terrain, 1838-ft. above ground, 2000-ft. above sea level.

Latitude 38° 15' 52"
Longitude 121° 29' 22"

Transmitter: 2.2-mi. NNE of Walnut Grove, CA.

Multichannel TV Sound: Stereo only.

Satellite Earth Stations: Andrew, 7.3-meter Ku & C-band; Harris, 6.1-meter C-band; AFC, 3.7-meter Ku-band; Andrew, Harris, Scientific-Atlanta receivers.

News Services: AP, CNN.

Ownership: Koplars Communications Inc. (Group Owner).

Began Operation: October 5, 1974. Sale to present owners by Northern California Bcstg. Inc. approved by FCC Jan. 28, 1981. Sale to Northern California by Andrew Bartalini, et al., approved June 9, 1980 (Television Digest, Vol. 20:6).

Represented (sales): Petry Television Inc.

Represented (legal): Cohn & Marks.

Represented (engineering): Hammett & Edison Inc.

Personnel:

TED KOPLAR, president.

ELLIOTT TROSHINSKY, vice president & general manager.

MARTY ROSS, general sales manager.

JUDY REMY, local sales manager.

SARAH SIMPSON, national sales manager.

LOU GALIANO, director of operations & production.

JACK DAVIS, chief engineer.

SCOTT JONES, news director.

CYNDI ARJIL, traffic manager.

ANDY CRITTENDEN, promotion manager.

GLENN COOPER, business manager.

Rates: On request.

City of License: Sacramento. ADI: Sacramento-Stockton. Rank: 21.

Total Households: ©MSI Consumer Market Data as of 1/1/90. TV Homes, TV% and Circulation ©1990 Arbitron. County coverage based on Arbitron study.

Net Weekly Circulation	State County	Total Households	TV Households	%
CALIFORNIA				
50% & Over	Colusa	5,700	5,400	95
	Placer West	54,900	52,900	96
	Sacramento	392,400	381,900	97
	San Joaquin	161,600	155,000	96



Net Weekly Circulation	State County	Total Households	TV Households	%
50% & Over	Yolo	50,000	48,100	96
CALIFORNIA				
Between 25-49%	Amador	11,000	10,500	95
	Calaveras	12,900	12,300	95
	Contra Costa East	32,000	31,300	98
	El Dorado West	33,700	32,500	97
	Merced	58,200	56,000	96
	Plumas	8,400	7,900	93
	Solano East	65,300	63,800	98
	Stanislaus	121,200	115,600	95
	Sutter	23,100	22,400	97
	Yuba	21,000	20,300	97
CALIFORNIA				
Between 5-24%	Butte	72,100	68,800	95
	Nevada	30,800	29,100	94
	Sierra	1,500	1,400	93
	Tuolumne	17,100	16,200	95
Totals		1,172,900	1,131,400	96
Net Weekly Circulation (1990)				510,400
Average Daily Circulation (1990)				186,000

California—Stockton-Sacramento

KSCH-TV

Ch. 58

Network Service: None, independent.

Licensee: Pegasus Bcstg. of Stockton/Sacramento Inc.

Studio: 3033 Gold Canal Drive, Rancho Cordova, CA 95670.

Telephone: 916-635-5858. **Fax:** 916-635-9251.

Technical Facilities: Channel No. 58 (734-740 MHz). Authorized power: 5000-kw max. visual, 500-kw max. aural. Antenna: 1834-ft. above av. terrain, 1840-ft. above ground, 1840-ft. above sea level.

Latitude 38° 14' 24"
Longitude 121° 30' 03"

Transmitter: 0.65-mi. E of Walnut Grove.

Multichannel TV Sound: Stereo only.

Satellite Earth Stations: Superior, 4-meter Ku-band; Superior, 4-meter C-band; Andrew, 4.5-meter Ku & C-band; AFC, 3.7-meter Ku-band; Standard Communications, Andrew receivers.

Ownership: General Electric Capital Corp. (Group Owner).

Began Operation: April 13, 1986. Transfer of control from Pegasus Bcstg. to General Electric Capital Corp. approved by FCC Sept. 1990. Sale to Pegasus Bcstg. by SFN Cos. Inc. approved by FCC Oct. 2, 1986 (Television Digest, Vol. 26:41). Previous sale approved by FCC July 8, 1986.

Represented (sales): Seltel Inc.

Represented (legal): Fletcher, Heald & Hildreth.

Represented (engineering): John F. X. Browne & Associates Inc.

Personnel:

HARRY DELANEY, president & general manager.

JOHN MANSKER, national sales manager.

DONNA REITH, program manager.

ROBERT OLSON, engineering director.

TIM AKINS, traffic manager.

STEVE HALLIWELL, promotion director.

JOSE BRAGANZA, business manager.

Highest 30 Sec. Rate: \$350.

City of License: Stockton. **ADI:** Sacramento-Stockton. **Rank:** 21.

Total Households: ©MSI Consumer Market Data as of 1/1/90. TV Homes, TV% and Circulation ©1990 Arbitron. County coverage based on Arbitron study.

Net Weekly Circulation	State County	Total Households	TV Households	%
Between 25-49%	CALIFORNIA			
	Calaveras	12,900	12,300	95
	Colusa	5,700	5,400	95
	El Dorado West	33,700	32,500	97
	Placer West	54,900	52,900	96



Net Weekly Circulation	State County	Total Households	TV Households	%
Between 25-49%	Sacramento	392,400	381,900	97
	San Joaquin	161,600	155,000	96
	Sierra	1,500	1,400	93
	Stanislaus	121,200	115,600	95
	Sutter	23,100	22,400	97
	Yolo	50,000	48,100	96
	Yuba	21,000	20,300	97
Between 5-24%	CALIFORNIA			
	Amador	11,000	10,500	95
	Butte	72,100	68,800	95
	Contra Costa East	32,000	31,300	98
	Mariposa	5,900	5,500	93
	Nevada	30,800	29,100	94
Solano East	65,300	63,800	98	
Totals		1,095,100	1,056,800	97
Net Weekly Circulation (1990)			345,300	
Average Daily Circulation (1990)			121,900	

California—Sacramento-Stockton

KTXL

Ch. 40

Network Service: Fox.

Licensee: Channel 40 Licensee Inc., 414 Meadow St., Waterbury, CT 06702.

Studio: 4655 Fruitridge Rd., Sacramento, CA 95820.

Telephone: 916-454-4422. **TWX:** 910-367-3522.

Technical Facilities: Channel No. 40 (626-632 MHz). Authorized power: 5000-kw max. visual, 1000-kw max. aural. Antenna: 1962-ft. above av. terrain, 1968-ft. above ground, 1970-ft. above sea level.

Latitude 38° 16' 18"
Longitude 121° 30' 18"

Transmitter: 1400 Twin Cities Rd., 2.2-mi. N of Walnut Grove, CA.

Multichannel TV Sound: Stereo only.

Satellite Earth Stations: Scientific-Atlanta, 10-meter C-band; Scientific-Atlanta, 4.5-meter Ku & C-band; Superior, 4-meter Ku-band; RCA Americom, 3.7-meter Ku-band; DX Engineering, M/A-Com, Scientific-Atlanta, Standard Communications, receivers.

SNG Mobile Dish: Andrew, 2.4-meter Ku-band.

News Services: AP, CNN, Conus, INN, INTV.

Ownership: Renaissance Communications Corp. (Group Owner).

Began Operation: October 26, 1968. Transfer of control to BMA from Colony Corp. approved by FCC Dec. 1, 1971. Sale to present owner approved by FCC Feb. 9, 1989.

Represented (sales): MMT Sales Inc.

Represented (legal): Arent, Fox, Kintner, Plotkin & Kahn.

Represented (engineering): Hammett & Edison Inc.

Personnel:

- MICHAEL A. FISHER, president & general manager.
- BILL PULLIAM, general sales manager.
- STEVE VOURAKIS, local sales manager.
- JEROME MARTIN, national sales manager.
- CAL BOLLWINKEL, program & operations manager.
- BILL KREUTZER, chief engineer.
- BOB COOK, news director.
- AUDREY FARRINGTON, promotion director.
- PETE FILICE, business manager.
- FRAN MUELLER, research director.

Highest 30 Sec. Rate: \$6000.

City of License: Sacramento. **ADI:** Sacramento-Stockton. **Rank:** 21.

Total Households: ©MSI Consumer Market Data as of 1/1/90. TV Homes, TV% and Circulation ©1990 Arbitron. County coverage based on Arbitron study.

Net Weekly Circulation	State County	Total Households	TV Households	%
50% & Over	CALIFORNIA			
	Calaveras	12,900	12,300	95
	Colusa	5,700	5,400	95
	Contra Costa East	32,000	31,300	98
	El Dorado West	33,700	32,500	97
	Placer West	54,900	52,900	96
	Sacramento	392,400	381,900	97
	San Joaquin	161,600	155,000	96
	Solano East	65,300	63,800	98
	Stanislaus	121,200	115,600	95
	Sutter	23,100	22,400	97
	Yolo	50,000	48,100	96
	Yuba	21,000	20,300	97
Between 25-49%	CALIFORNIA			
	Amador	11,000	10,500	95
	Butte	72,100	68,800	95



Net Weekly Circulation	State County	Total Households	TV Households	%
Between 25-49%	Contra Costa West	257,700	252,000	98
	El Dorado East	12,300	11,800	96
	Glenn	8,700	8,400	97
	Mendocino	30,500	28,200	92
	Merced	58,200	56,000	96
	Nevada	30,800	29,100	94
	Plumas	8,400	7,900	93
	Shasta	53,100	51,400	97
	Tuolumne	17,100	16,200	95
	NEVADA			
	Douglas	10,700	10,300	96
	OREGON			
	Jackson	55,700	53,900	97
Klamath	22,200	21,400	96	
Between 5-24%	CALIFORNIA			
	Alameda	491,800	476,800	97
	Del Norte	7,700	7,200	94
	Fresno	221,300	213,100	96
	Lake	23,300	21,600	93
	Marin	95,500	92,500	97
	Mariposa	5,900	5,500	93
	Napa	41,700	40,300	97
	Placer East	4,400	4,200	95
	San Francisco	337,400	316,900	94
Sierra	1,500	1,400	93	
Siskiyou	17,500	16,300	93	
Solano West	43,900	42,900	98	
Sonoma	146,800	140,600	96	
(Continued on page A-178)				
Totals		3,250,700	3,130,100	96
Net Weekly Circulation (1990)				1,059,200
Average Daily Circulation (1990)				412,600

California—Sacramento-Stockton

KXTV

Ch. 10

Network Service: CBS.

Licensee: Great Western Broadcasting Corp., 400 Broadway, Sacramento, CA 95818.

Studio: 400 Broadway, Sacramento, CA 95818.

Mailing Address: Box 10, Sacramento, CA 95812.

Telephone: 916-441-2345. Fax: 916-441-3054.

Technical Facilities: Channel No. 10 (192-198 MHz). Authorized power: 316-kw visual, 51.3-kw aural. Antenna: 1953-ft. above av. terrain, 1960-ft. above ground, 1960-ft. above sea level.

Latitude 38° 14' 24"
Longitude 121° 30' 03"

Transmitter: 0.65-mi. NE of Walnut Grove.

Multichannel TV Sound: Stereo and separate audio program.

Satellite Earth Stations: Microwave Assoc., 4.6-meter Ku-band; Scientific-Atlanta, 10-meter C-band; Scientific-Atlanta, 7-meter C-band; Scientific-Atlanta, 4.6-meter C-band; Scientific-Atlanta, 4.6-meter Ku & C-band; M/A-Com, Scientific-Atlanta, Standard Components receivers.

News Services: AP, CBS, UPI.

Ownership: A. H. Belo Corp. Broadcast Division (Group Owner).

Began Operation: March 20, 1955. Sale to present owner by Corinthian Bcstg. approved by FCC Nov. 28, 1983 (Television Digest, Vol. 23:20). Sale to Corinthian by John H. Schacht and associates approved by FCC Dec. 23, 1958 (Vol. 14:42, 49).

Represented (sales): TeleRep Inc.

Represented (legal): Dow, Lohnes & Albertson.

Represented (engineering): Jules Cohen & Associates, P.C.

Personnel:
DAVID LANE, president & general manager.
BYRON ELTON, general sales manager.
MICHAEL MOUGEY, national sales manager.
MIKE SNYDER, local sales manager.
MONK HENRY, operations manager.
JUDY GRANT, news director.
MATT CHAN, creative services director.
ROD ROBINSON, chief engineer.

Rates: On request.

NETWORK BASE HOURLY RATE: \$2065.

City of License: Sacramento. ADI: Sacramento-Stockton. Rank: 21.

Total Households: ©MSI Consumer Market Data as of 1/1/90. TV Homes, TV% and Circulation ©1990 Arbitron. County coverage based on Arbitron study.

Net Weekly Circulation	State County	Total Households	TV Households	%
CALIFORNIA				
50% & Over	Amador	11,000	10,500	95
	Calaveras	12,900	12,300	95
	Cokusa	5,700	5,400	95
	Contra Costa East	32,000	31,300	98
	El Dorado West	33,700	32,500	97
	Nevada	30,800	29,100	94



Net Weekly Circulation	State County	Total Households	TV Households	%
50% & Over	Placer West	54,900	52,900	96
	Sacramento	392,400	381,900	97
	San Joaquin	161,600	155,000	96
	Sierra	1,500	1,400	93
	Solano East	65,300	63,800	98
	Stanislaus	121,200	115,600	95
	Sutter	23,100	22,400	97
	Tuolumne	17,100	16,200	95
	Yolo	50,000	48,100	96
	Yuba	21,000	20,300	97
CALIFORNIA				
Between 25-49%	Lake	23,300	21,600	93
	Mono	4,100	3,500	86
CALIFORNIA				
Between 5-24%	Butte	72,100	68,800	95
	Contra Costa West	257,700	252,000	98
	Mariposa	5,900	5,500	93
	Merced	58,200	56,000	96
	Napa	41,700	40,300	97
	Placer East	4,400	4,200	95
	Plumas	8,400	7,900	93
	Solano West	43,900	42,900	98
Totals		1,553,900	1,501,400	97
Net Weekly Circulation (1990)			895,900	
Average Daily Circulation (1990)			449,000	

California—Salinas-Monterey

KCBA

Ch. 35

Network Service: Fox.

Licensee: Cypress Broadcasting Inc., Box 3560, Salinas, CA 93912.

Studio: 1550 Moffett St., Salinas, CA 93905.

Telephones: 408-422-3500 (studio); 408-424-5335 (business office).

Fax: 408-754-1120.

Technical Facilities: Channel No. 35 (596-602 MHz). Authorized power: 2328-kw max. visual, 283.65-kw max. aural. Antenna: 2414-ft. above av. terrain, 355-ft. above ground, 3421-ft. above sea level.

Latitude 36° 45' 22.30"
Longitude 121° 30' 05.50"

Transmitter: Fremont Peak, 9-mi. NE of Salinas.

Satellite Earth Stations: Microwave Specialties, 5-meter C-band; Paracclipse, 3-meter C-band; RCA, 3.7-meter Ku-band; M/A-Corn, Scientific-Atlanta receivers.

News Services: AP, CNN.

Ownership: Ackerley Communications Inc., (Group Owner).

Began Operation: November 1, 1981. Sale to present owner by Sainte Bcstg. Corp. approved by FCC May 22, 1986 (Television Digest, Vol. 26:23, 26).

Represented (sales): Blair Television.

Represented (legal): Rubin, Winston & Diercks.

Personnel:

BARBARA R. ETRICK, general manager.

TIMOTHY J. CADIGAN, general sales manager.

MARK FAYLOR, local sales manager.

KARL KAUFFMAN, chief engineer.

PAUL MILLER, news director.

MARY A. MOORE, programming & marketing manager.

DAVE COLSON, promotion director.

ARLO BARBO, business manager.

JEANNE BUHEIT, production manager.

Rates: On request.

City of License: Salinas. **ADI:** Salinas-Monterey. **Rank:** 109.

Total Households: ©MSI Consumer Market Data as of 1/1/90. TV Homes, TV% and Circulation ©1990 Arbitron. County coverage based on Arbitron study.



Net Weekly Circulation	State County	Total Households	TV Households	%
50% & Over	CALIFORNIA Monterey	116,700	112,300	96
Between 25-49%	CALIFORNIA San Benito Santa Clara East Santa Cruz	11,600 25,900 88,500	11,100 25,200 84,800	95 97 96
Totals		242,700	233,400	96
Net Weekly Circulation (1990)			114,700	
Average Daily Circulation (1990)			46,600	

California—Monterey-Salinas

KMST

Ch. 46

Network Service: CBS.

Licensee: Retlaw Enterprises Inc., Box 1938, Monterey, CA 93942.

Studio: 2200 Garden Rd., Monterey, CA 93940.

Telephone: 408-649-0460. Fax: 408-646-1973.

Technical Facilities: Channel No. 46 (662-668 MHz). Authorized power: 1350-kw max. & 447-kw horizontal visual, 135-kw max. & 44.7-kw horizontal aural. Antenna: 2530-ft. above av. terrain, 222-ft. above ground, 3612-ft. above sea level.

Latitude 36° 32' 05"
Longitude 121° 37' 14"

Transmitter: Mt. Toro (Baldy Peak).

Satellite Earth Stations: Scientific-Atlanta, 7-meter; Scientific-Atlanta, 4.6-meter; AFC, 3.66-meter; Paracclipse, 3.5-meter; AFC, DX Engineering, Paracclipse, Scientific-Atlanta receivers.

News Services: CBS, UPI.

Ownership: Retlaw Enterprises Inc. (Group Owner).

Began Operation: February 2, 1969. Sale to present owner by Monterey-Salinas TV Inc. approved by FCC Aug. 27, 1979.

Represented (sales): Katz Television.

Personnel:

RICHARD DRILLING, vice president & general manager.

TOM TUCKER, general & sales manager.

BARBARA WAECHTER, program manager.

DIANE SCHRECK, local sales manager.

ROY DASHER, chief engineer.

RANDY COBB, promotion director.

MICHELLE McCULLOCH, traffic manager.

VAN CARTER, news director.

Highest One Hour Rate: \$6000.

Highest 30 Sec. Rate: \$3000.

NETWORK BASE HOURLY RATE: \$400.

City of License: Monterey. ADI: Salinas-Monterey. Rank: 109.

Total Households: ©MSI Consumer Market Data as of 1/1/90. TV Homes, TV% and Circulation ©1990 Arbitron. County coverage based on Arbitron study.



Net Weekly Circulation	State County	Total Households	TV Households	%
50% & Over	CALIFORNIA			
	Monterey	116,700	112,300	96
	Santa Cruz	88,500	84,800	96
Between 25-49%	CALIFORNIA			
	San Benito	11,600	11,100	95
	Santa Clara East	25,900	25,200	97
Totals		242,700	233,400	96
Net Weekly Circulation (1990)				163,900
Average Daily Circulation (1990)				70,600

California—Salinas-Monterey

KSBW

Ch. 8

Network Service: NBC.

Licensee: KSBW Bcstg. Inc., Box 81651, Salinas, CA 93912

Studio: 238 John St., Salinas, CA 93901.

Telephone: 408-758-8888. TWX: 910-368-7058. Fax: 408-424-3750.

Technical Facilities: Channel No. 8 (180-186 MHz). Authorized power: 158-kw visual, 34.7-kw aural. Antenna: 2934-ft. above av. terrain, 1554-ft. above ground, 4041-ft. above sea level.

Latitude 37° 03' 30"
Longitude 121° 46' 33"

Transmitter: Approx. 20-mi. S of San Jose in Santa Cruz Mountains.

Multichannel TV Sound: Stereo only.

Satellite Earth Stations: Harris, 6.1-meter; RCA Americom, 3.6-meter Ku-band; Harris, M/A-Com receivers.

News Service: AP.

Ownership: Gillett Holdings Inc. (Group Owner).

Began Operation: September 11, 1953 as share-time outlet with KMBY-TV, Monterey; on Feb. 2, 1955 FCC approved deal for it to buy & merge with KMBY-TV (Television Digest, Vol. 10:45; 11:6). Sale to John Blair & Co. approved by FCC Feb. 14, 1979 (Vol. 18:3). Sale to present owner approved by FCC Dec. 30, 1986.

Represented (sales): TeleRep Inc.

Represented (legal): Pepper & Corazzini.

Personnel:

JEFFREY H. LEE, president & general manager.
CINDY LINDSAY, vice president & station manager.
BOB STOCK, promotion director.
WILLIS WELLS, chief engineer.
TERESA BURGESS, program director.
RANDY BITTERS, business manager.

Highest 30 Sec. Rate: \$2000.

NETWORK BASE HOURLY RATE: \$1412.

City of License: Salinas. ADI: Salinas-Monterey. Rank: 109.

Total Households: ©MSI Consumer Market Data as of 1/1/90. TV Homes, TV% and Circulation ©1990 Arbitron. County coverage based on Arbitron study.



Net Weekly Circulation	State County	Total Households	TV Households	%
50% & Over	CALIFORNIA			
	Monterey	116,700	112,300	96
	San Benito	11,600	11,100	95
	Santa Clara East	25,900	25,200	97
	Santa Cruz	88,500	84,800	96
Between 25-49%	CALIFORNIA			
	Mariposa	5,900	5,500	93
	Merced	58,200	56,000	96
Between 5-24%	CALIFORNIA			
	Madera	27,600	26,400	96
	Santa Clara West	485,700	473,000	97
	Tuolumne	17,100	16,200	95
Totals		837,200	810,500	97
Net Weekly Circulation (1990)				327,000
Average Daily Circulation (1990)				156,100

California—Salinas-Monterey

KSMS-TV

Ch. 67

Network Service: Univision.

Licensee: Schuyler Bcstg. Corp., Box 2690, Monterey, CA 93942.

Studio: 67 Garden Court, Monterey, CA 93942.

Mailing Address: Box 2690, Monterey, CA 93942.

Telephones: 408-373-6767; 408-757-6711. **Telex:** 172-505.

Fax: 408-373-6700.

Technical Facilities: Channel No. 67 (788-794 MHz). Authorized power: 1260-kw max. visual. Antenna: 2299-ft. above av. terrain, 200-ft. above ground, 3260-ft. above sea level.

Latitude 36° 45' 23"
Longitude 121° 30' 05"

Transmitter: Fremont Peak.

News Service: UPI.

Ownership: Schuyler Bcstg. Corp.

Began Operation: September 1, 1986.

Represented (sales): Univision.

Represented (legal): Fletcher, Heald & Hildreth.

Represented (engineering): Serge Bergen.

Personnel:

WILLIAM H. SCHUYLER, president & owner.

MARK TORRES-GIL, general manager.

JON YASUDA, general sales manager.

HAL LARSON, local sales manager.

SERGE BERGMAN, engineering director.

TERESA MORALES, news director.

CELESTE RICKS, program director.

ELBA STUMPF, marketing director.

YOLANDA PEREZ, promotion director.

ROSI PINEIRO, business manager.

Highest 30 Sec. Rate: \$400.

NETWORK BASE HOURLY RATE: \$400.

City of License: Monterey. **AOI:** Salinas-Monterey. **Rank:** 109.



Total Households: ©MSI Consumer Market Data as of 1/1/90. TV Homes, TV% and Circulation ©1990 Arbitron. County coverage based on Arbitron study.

Net Weekly Circulation	State County	Total Households	TV Households	%
	CALIFORNIA			
Between 5-24%	Monterey	116,700	112,300	96
	San Benito	11,600	11,100	95
	Santa Clara East	25,900	25,200	97
	Santa Cruz	88,500	84,800	96
Totals		242,700	233,400	96
Net Weekly Circulation (1990)				18,700
Average Daily Circulation (1990)				13,500

California—San Diego

KNSD

Ch. 39

Network Service: NBC.

Licensee: Gillett Communications of San Diego Inc., Box 11039, San Diego, CA 92111-2493.

Studio: 8330 Engineer Rd., San Diego, CA 92111-2493.

Telephone: 619-279-3939. TWX: 910-335-1507. Fax: 619-279-1076.

Technical Facilities: Channel No. 39 (620-626 MHz). Authorized power: 5000-kw max. & 813-kw horizontal visual, 500-kw max. & 81.3-kw horizontal aural. Antenna: 1910-ft. above av. terrain, 180-ft. above ground, 2703-ft. above sea level.

Latitude 32° 41' 48.00"
Longitude 116° 56' 05.80"

Transmitter: San Miguel Mountain, 13-mi. E of San Diego center.

Multichannel TV Sound: Stereo only.

Satellite Earth Stations: Scientific-Atlanta, 10-meter C-band; Dalsat, 6-meter Ku-band; Chapparal, 5-meter C-band; Dalsat, 4.6-meter Ku-band; Dalsat, 3.6-meter Ku-band; Andrew, Chapparal, Harris, Microdyne, Scientific-Atlanta receivers.

SNG Mobile Dish: Andrew, 2.3-meter Ku-band.

News Services: AP, CNN Headline News, Sports News Satellite, UPI.

Ownership: SCI Television Inc. (Group Owner).

Began Operation: November 14, 1965. Sale to Storer Communications by Bass Brothers Enterprises approved by FCC Sept. 30, 1974 (Television Digest, Vol. 13:12, 13; 14:39). Previous sale to Bass Bros. by San Diego Telecasters Inc. (Lawrence Shushan, Paul Corriere, Sample-Brown Enterprises and Town & Country Development) approved by FCC Aug. 31, 1967. Sale to present owner approved Aug. 20, 1987.

Represented (sales): Harrington, Righter & Parsons Inc.

Represented (legal): Pepper & Corazzini.

Personnel:

NEIL DERROUGH, president & general manager.
JOSEPH M. COLLINS, general sales manager.
BOB SEXTON, local sales manager.
CHRIS JOHNSON, national sales manager.
PENNY MARTIN, program manager.
THOMAS WIMBERLY, director of technical services.
RIC SCHWARTZ, production manager.
DON SHAFER, news director.
JAY BELBEY, business manager.
DOUG GILMORE, promotion director.



Highest 30 Sec. Rate: \$4000.

NETWORK BASE HOURLY RATE: \$1500.

City of License: San Diego. ADI: San Diego. Rank: 24.

Total Households: ©MSI Consumer Market Data as of 1/1/90. TV Homes, TV% and Circulation ©1990 Arbitron. County coverage based on Arbitron study.

Net Weekly Circulation	State County	Total Households	TV Households	%
	CALIFORNIA			
50% & Over	San Diego	876,300	851,900	97
Totals		876,300	851,900	97
Net Weekly Circulation (1990)				677,100
Average Daily Circulation (1990)				351,200

California—San Diego

KFMB-TV

Ch. 8

Network Service: CBS.

Licensee: Midwest Television Inc., 7677 Engineer Rd., San Diego, CA 92111.

Studio: 7677 Engineer Rd., San Diego, CA 92111.

Telephone: 619-571-8888. Fax: 619-569-4203.

Technical Facilities: Channel No. 8 (180-186 MHz). Authorized power: 316-kw visual, 63.1-kw aural. Antenna: 740-ft. above av. terrain, 284-ft. above ground, 1050-ft. above sea level.

Latitude 32° 50' 17"
Longitude 117° 14' 56"

Transmitter: Mt. Soledad.

Satellite Earth Station: Microdyne, 7-meter.

AM Affiliate: KFMB, 5-kw, 760 kHz.

FM Affiliate: KFMB-FM, 30-kw, 100.7 MHz (No. 264), 620-ft.

News Services: AP, UPI.

Ownership: Midwest Television Inc. (Group Owner).

Began Operation: May 16, 1949. Sold to Kennedy Bcstg. Co. April 25, 1951 (Television Digest, Vol. 7:18); sold to Wrather-Alvarez Broadcasting March 25, 1953 (Vol. 9:5, 13). Sale of 38.89% interest by Maria Helen Alvarez to Marietta Investment Corp. approved July 2, 1958 by FCC (Vol. 14:24, 27). Merger of Marietta Bcstg. Inc. into Transcontinent Television Corp. approved May 13, 1959 by FCC (Vol. 15:7, 12, 20).

Represented (sales): Petry Television Inc.

Represented (legal): Covington & Burling.

Represented (engineering): Hammett & Edison Inc.

Personnel:

AUGUST C. MEYER, chairman, Midwest Television Inc.
AUGUST C. MEYER JR., president, Midwest Television Inc.
ROBERT L. MYERS, president, Western Div. & general manager, KFMB
WILLIAM R. MOYLAN, vice president, sales/programming.
J. M. BRADLEY, asst. general manager & business manager.
WELDON DONALDSON, general sales manager.
HARRY MELKERSON, sales manager.
JULES MORELAND, program director.
JOHN WEIGAND, manager of engineering.
TIM HNEDAK, advertising manager.

Highest 30 Sec. Rate: \$5000.



NETWORK BASE HOURLY RATE: \$2580.

City of License: San Diego. **ADI:** San Diego. **Rank:** 24.

Total Households: ©MSI Consumer Market Data as of 1/1/90. TV Homes, TV% and Circulation ©1990 Arbitron. County coverage based on Arbitron study.

Net Weekly Circulation	State County	Total Households	TV Households	%
CALIFORNIA				
50% & Over	San Diego	876,300	851,900	97
Totals		876,300	851,900	97
Net Weekly Circulation (1990)			737,500	
Average Daily Circulation (1990)			416,100	

California—San Diego

KGTV
Ch. 10

Network Service: ABC.

Licensee: McGraw-Hill Broadcasting Co., Box 85347, San Diego, CA 92138.

Studio: 47th St. & Freeway 94, San Diego, CA 92102.

Telephone: 619-237-1010. **TWX:** 910-335-1247. **Telex:** 619-262-1302.

Technical Facilities: Channel No. 10 (192-198 MHz). Authorized power: 316-kw max. & 124-kw horizontal visual, 31.6-kw aural. Antenna: 750-ft. above av. terrain, 252-ft. above ground, 1049-ft. above sea level.

Latitude 32° 50' 20.50"
Longitude 117° 14' 56.50"

Transmitter: Mt. Soledad.

Satellite Earth Stations: Andrew, 9.1-meter; Andrew, 4.5-meter; Microdyne, 7-meter; RCA, 3-meter Ku-band; Satcom Technology, 5.1-meter Ku & C-band; Vertex, 4.5-meter Ku-band; Avartek, Standard receivers.

SNG Mobile Dish: DX Engineering.

News Services: AP, UPI.

Ownership: McGraw-Hill Broadcasting Co. (Group Owner).

Began Operation: September 13, 1953. Sale of control to Fox, Wells & Co. by Tom Sharp, Charles E. Salik and TBC group approved by FCC Oct. 13, 1954 (Television Digest, Vol. 13:31, 32, 34, 38, 42). Sale of 46.22% to Newsweek by Fox, Wells & Co. interests approved Aug. 7, 1957 (Vol. 13:30, 33). Sale to Time-Life approved by FCC March 21, 1962 (Vol. 2:13). Sale to present owners approved March 8, 1972 (Vol. 12:10, 11).

Represented (sales): MMT Sales Inc.

Represented (legal): Koteen & Naftalin.

Personnel:

EDWARD REILLY JR., exec. vice president, McGraw-Hill Broadcasting.
EDWARD QUINN, vice president & general manager.
DARRELL BROWN, general sales manager.
HOWARD OLEFF, director of local sales/marketing.
RONALD JENNINGS, director of engineering.
MARK WILCOX, national sales manager.
JACK VILLARRUBIA, director of business affairs.
DON LUNDY, director of program operations.
MICHAEL BILTUCCI, production manager.
ERNESTINE COWAN, traffic manager.
PAUL SANDS, news director.
AMY BLUM, public affairs director.
JUDITH VANCE, director of creative services/promotion.



Highest 30 Sec. Rate: \$7500.

NETWORK BASE HOURLY RATE: \$2500.

City of License: San Diego. **ADI:** San Diego. **Rank:** 24.

Total Households: ©MSI Consumer Market Data as of 1/1/90. TV Homes, TV% and Circulation ©1990 Arbitron. County coverage based on Arbitron study.

Net Weekly Circulation	State County	Total Households	TV Households	%
CALIFORNIA				
50% & Over	San Diego	876,300	851,900	97
Totals		876,300	851,900	97
Net Weekly Circulation (1990)			726,900	
Average Daily Circulation (1990)			411,100	

California—San Diego

KTTY

Ch. 69

Network Service: None, independent.

Licensee: San Diego Television Inc., Box 121569, San Diego, CA 92112-1569.

Studio: 1696 Frontage Rd., Chula Vista, CA 92011.

Telephone: 619-575-6969. **Telex:** 62905837. **Fax:** 619-575-6951.

Technical Facilities: Channel No. 69 (800-806 MHz). Authorized power: 4790-kw max. visual, 479-kw max. aural. Antenna: 1950-ft. above av. terrain, 151-ft. above ground, 2717-ft. above sea level.

Latitude 32° 41' 47"
Longitude 116° 56' 07"

Transmitter: Mt. San Miguel, San Diego.

Satellite Earth Stations: United Satellite Systems, 5-meter C-band; Harris, 4.6-meter Ku-band; United Satellite Systems, 3-meter C-band; M/A-Corn, Scientific-Atlanta receivers.

Ownership: San Diego Television Inc.

Began Operation: September 30, 1984.

Represented (sales): Sekel Inc.

Represented (legal): Hopkins & Sutter.

Personnel:

JAMES M. HARMON, president & general manager.

ANDREW FELDMAN, local sales manager.

GAYLE GARRETT, national sales manager.

MYLES MAYFIELD, promotion manager.

FRANK AAMODT, chief engineer.

SHIRLEY DIXON, program director.

TINA SORENSEN, business manager.

Highest 30 Sec. Rate: \$300.

City of License: San Diego. **ADI:** San Diego. **Rank:** 24.

Total Households: ©MSI Consumer Market Data as of 1/1/90. TV Homes, TV% and Circulation ©1990 Arbitron. County coverage based on Arbitron study.



Net Weekly Circulation	State County	Total Households	TV Households	%
	CALIFORNIA			
Between 5-24%	San Diego	876,300	851,900	97
Totals		876,300	851,900	97
Net Weekly Circulation (1990)			220,000	
Average Daily Circulation (1990)			59,400	

California—San Diego

KUSI-TV

Ch. 51

Network Service: None, independent.

Licensee: University Television Inc., Box 11985, San Diego, CA 92111.

Studio: 7377 Conway Court, San Diego, CA 92111.

Mailing Address: Box 11985, San Diego, CA 92111.

Telephone: 619-571-5151. **TWX:** 910-335-1200. **Fax:** 619-571-4852.

Technical Facilities: Channel No. 51 (692-698 MHz). Authorized power: 2880-kw max. visual, 288-kw max. aural. Antenna: 1840-ft. above av. terrain, 169-ft. above ground, 2649-ft. above sea level.

Latitude	32°	41'	52"
Longitude	116°	56'	02"

Transmitter: Mt. San Miguel, 13-mi. E of San Diego.

Satellite Earth Stations: Scientific-Atlanta, 7-meter C-band; Scientific-Atlanta, 4.5-meter Ku-band; M/A-Com, Scientific-Atlanta receivers.

News Services: AP, CNN, INN.

Ownership: McKinnon Broadcasting Co. (Group Owner).

Began Operation: September 13, 1982. Transfer of control to present owner from United States International University approved by FCC April 10, 1990 (Television Digest, Vol. 30:8).

Represented (sales): Katz Independent TV Sales.

Represented (legal): Cohn & Marks.

Represented (engineering): Hammitt & Edison Inc.

Personnel:

MICHAEL D. MCKINNON, general manager.

WILLIAM MOORE, station manager.

BRUCE STEIN, general sales manager.

RICHARD LARGE, chief engineer.

BARBARA AYRES, promotion director.

ROBERT OTROBA, business manager.

Highest 30 Sec. Rate: \$1000.

City of License: San Diego. **ADI:** San Diego. **Rank:** 24.



KUSI-TV BMPCT-810630KE Granted 9/10/81

© American Map Corp., No. 14244

Total Households: ©MSI Consumer Market Data as of 1/1/90. TV Homes, TV% and Circulation ©1990 Arbitron. County coverage based on Arbitron study.

Net Weekly Circulation	State County	Total Households	TV Households	%
CALIFORNIA				
Between 25-49%	San Diego	876,300	851,900	97
Totals		876,300	851,900	97
Net Weekly Circulation (1990)				415,200
Average Daily Circulation (1990)				143,600

California—San Diego-Tijuana, Mexico

XETV
Ch. 6

Network Service: Fox.

Licensee: Radio-Television, S.A.

Studio: Mount San Antonio, Tijuana, Baja California, Mexico.

Mailing Address: 8253 Ronson Rd., San Diego, CA 92111.

Telephone: 619-279-6666. TWX: 910-335-2017.

Technical Facilities: Channel No. 6 (82-88 MHz). Authorized power: 100-kw visual, 50-kw aural. Antenna: 1000-ft. above av. terrain, 550-ft. above ground, 1423-ft. above sea level.

Latitude 32° 30' 49"
Longitude 117° 01' 08"

Transmitter: Mount San Antonio, Tijuana, Baja California, Mexico.

Multichannel TV Sound: Stereo only.

Satellite Earth Station: Scientific-Atlanta, 10-meter.

Ownership: Radio-Television, S.A.

Began Operation: February 18, 1953.

Represented (sales): TeleRep Inc.

Represented (legal): Haley, Bader & Potts.

Personnel:

MARTIN COLBY, vice president & general manager.
JOAN O'LAUGHLIN HENNING, station & general sales manager.
CHUCK DUNNING, local sales manager.
ROBERT TAYLOR, business manager.
FELIPE FERNANDEZ, exec. director, operations & engineering.
ANTONIO FRIAS, chief engineer.
VALERIE HOFFMAN, program manager.
ROBERT ANDERSON, promotion director.
JUDY ALBRECHT, promotion director.
JULIAN M. KAUFMAN, station consultant.

Highest 30 Sec. Rate: \$3500. ADI: San Diego. Rank: 24.

Total Households: ©MSI Consumer Market Data as of 1/1/90. TV Homes, TV% and Circulation ©1990 Arbitron. County coverage based on Arbitron study.



Net Weekly Circulation	State County	Total Households	TV Households	%
CALIFORNIA				
50% & Over	San Diego	876,300	851,900	97
Totals		876,300	851,900	98
Net Weekly Circulation (1990)			592,700	
Average Daily Circulation (1990)			248,100	

California—San Diego-Tijuana, Mexico

XEWT-TV

Ch. 12

Network Service: Televisa.

Licensee: Televisora de Calimex S.A., 4478 Camino De La Plaza Mayor 1, Suite C, San Ysidro, CA 92073.

Studio: Monte San Antonio, Tijuana, Baja California, Mexico.

Mailing Address: No. 203, 1001 B Ave., Coronado, CA 92118.

Telephone: 619-437-0101. Telex: 0566833. Fax: 619-437-0150.

Technical Facilities: Channel No. 12 (204-210 MHz). Authorized power: 64-kw visual, 32-kw aural. Antenna: 1000-ft. above av. terrain, 200-ft. above ground, 1250-ft. above sea level.

Latitude	32°	30'	08"
Longitude	117°	02'	30"

Transmitter: Monte San Antonio, Tijuana, Baja California, Mexico.

Satellite Earth Station: Chapparal, 5-meter C-band; International Satellite receivers.

News Services: Informex, UPI.

Ownership: Televisora de Calimex S.A.

Began Operation: July 12, 1960.

Represented (sales): Univision.

Personnel:

JOSE LUIS GUASCH, general manager.
 KATHIA BUSTILLOS, general sales manager & promotion director.
 MARTHA L. TAPIAS, sales manager.
 EDMAR CARRILLO, business manager.
 MARCO JACOME, traffic manager.
 SALVADOR HERNANDEZ, chief engineer.
 FERNANDO DEL MONTE, news director.
 DONNA MIASAKO, marketing manager.
 MARIO ACOSTA, operations manager.



RUBEN SAN JOSE, production manager.

Highest 30 Sec. Rate: \$525.

Arbitron Data: Not available. ADI: San Diego. Rank: 24.

California—San Francisco

KBHK-TV

Ch. 44

Network Service: None, independent.

Licensee: United Television Inc., 600 Madison Ave., New York, NY 10022.

Studio: 420 Taylor St., San Francisco, CA 94102.

Telephone: 415-885-3750. TWX: 910-372-6006.

Technical Facilities: Channel No. 44 (650-656 MHz). Authorized power: 5000-kw max. visual. Antenna: 1611-ft. above av. terrain, 879-ft. above ground, 1713-ft. above sea level.

Latitude 37° 45' 20"
Longitude 122° 27' 05"

Transmitter: Mt. Sutro.

Ownership: United Television Inc. (Group Owner).

Began Operation: January 2, 1968. Sale to present owner by Field Communications approved by FCC May 26, 1983 (Television Digest, Vol. 22:45, 47).

Represented (sales): Katz Independent TV Sales.

Represented (legal): Wilmer, Cutler & Pickering.

Personnel:

JOHN SIEGEL, president.
ROBERT QUDEEN, vice president & general manager.
RICHARD JONES, general sales manager.
THOMAS SPITZ, program manager.
SUSAN GUYETTE, director of news & public affairs.
EDWARD HIPPE, engineering manager.
JACQUES GEOFFRION, production manager.
GEORGE BRANDT, business manager.
SUZANNE TONER, promotion manager.
LARRY BURDEN, director of operations.
CAROLYN THURMAN, traffic manager.

Rates: On request.

City of License: San Francisco. ADI: San Francisco. Rank: 5.

Total Households: ©MSI Consumer Market Data as of 1/1/90. TV Homes, TV% and Circulation ©1990 Arbitron. County coverage based on Arbitron study.

Net Weekly Circulation	State County	Total Households	TV Households	%
50% & Over	CALIFORNIA			
	Solano West	43,900	42,900	98
Between 25-49%	CALIFORNIA			
	Alameda	491,800	476,800	97
	Butte	72,100	68,800	95
	Colusa	5,700	5,400	95
	Contra Costa East	32,000	31,300	98
	Contra Costa West	257,700	252,000	98
	Glenn	8,700	8,400	97
	Marin	95,500	92,500	97
	Napa	41,700	40,300	97
	San Francisco	337,400	316,900	94
	San Mateo	245,900	241,400	98
	Santa Clara East	25,900	25,200	97



KBHK-TV BPC-880711KF Granted 8/24/88 © American Map Corp., No. 14244

Net Weekly Circulation	State County	Total Households	TV Households	%
Between 25-49%	Santa Clara West	485,700	473,000	97
	Santa Cruz	88,500	84,800	96
	Shasta	53,100	51,400	97
	Solano East	65,300	63,800	98
	Sonoma	146,800	140,600	96
	Sutter	23,100	22,400	97
Between 5-24%	CALIFORNIA			
	Lake	23,300	21,600	93
	Mendocino	30,500	28,200	92
	Placer West	54,900	52,900	96
	Sacramento	392,400	381,900	97
	San Benito	11,600	11,100	95
	San Joaquin	161,600	155,000	96
	Tehama	18,600	18,100	97
	Yolo	50,000	48,100	96
	Yuba	21,000	20,300	97
NEVADA				
Douglas	10,700	10,300	96	
Totals		3,295,400	3,185,400	97
Net Weekly Circulation (1990)			1,065,100	
Average Daily Circulation (1990)			379,800	

California—San Francisco

KDTV

Ch. 14

Network Service: Univision.

Licensee: Univision Station Group, 330 Madison Ave., 26th Floor, New York, NY 10017.

Studio: 2200 Palou Ave., San Francisco, CA 94124.

Telephones: 415-641-1400; 415-437-1414. Fax: 415-641-8677.

Technical Facilities: Channel No. 14 (470-476 MHz). Authorized power: 2570-kw max. & 813-kw horizontal visual, 257-kw max. & 81.3-kw horizontal aural. Antenna: 1250-ft. above av. terrain, 225-ft. above ground, 1476-ft. above sea level.

Latitude 37° 41' 07"

Longitude 122° 26' 01"

Transmitter: San Bruno Mountain, 1.6-mi. S of San Francisco.

Multichannel TV Sound: Stereo only.

Satellite Earth Station: Scientific-Atlanta, 4.6-meter; Scientific-Atlanta receivers.

News Services: Bay City News, UPI.

Ownership: Univision Holdings Inc. (Group Owner).

Began Operation: August 13, 1975 on Ch. 60. Switched to Ch. 14 March 5, 1979. FCC approved sale by Bahia de San Francisco Television Co. to present owner June 12, 1987.

Represented (sales): Univision.

Represented (legal): Wiley, Rein & Fielding.

Represented (engineering): Jules Cohen & Associates, P.C.

Personnel:

AUGUST RUIZ, vice president & general manager.

MICHAEL MCCARTHY, general sales manager.

MAC MCKENZIE, chief engineer.

EDWIN RIVERA, local sales manager.

JULIO ALIAGA, news director.

ROLANDO ORELLANA, production manager.

Highest 30 Sec. Rate: \$1600.

City of License: San Francisco. ADI: San Francisco. Rank: 5.



SCALE OF MILES

0 50 100

KDTV Doc. 21491 Granted 6/28/78

© American Map Corp., No. 14244

Total Households: ©MSI Consumer Market Data as of 1/1/90. TV Homes, TV% and Circulation ©1990 Arbitron. County coverage based on Arbitron study.

Net Weekly Circulation	State County	Total Households	TV Households	%
	CALIFORNIA			
Between 5-24%	San Francisco	337,400	316,900	94
	San Mateo	245,900	241,400	98
Totals		583,300	558,300	96
Net Weekly Circulation (1990)				78,900
Average Daily Circulation (1990)				43,900

California—San Francisco

KGO-TV

Ch. 7

Network Service: ABC.

Licensee: KGO Television Inc., 900 Front St., San Francisco, CA 94111-1450.

Studio: 900 Front St., San Francisco, CA 94111-1450.

Telephone: 415-954-7777. TWX: 910-372-7236. Fax: 415-954-7294.

Technical Facilities: Channel No. 7 (174-180 MHz). Authorized power: 316-kw visual, 63.2-kw aural. Antenna: 1670-ft. above av. terrain, 977-ft. above ground, 1811-ft. above sea level.

Latitude 37° 45' 20"
Longitude 122° 27' 05"

Transmitter: Mt. Sutro.

Satellite Earth Station: Transmit/receive Andrew, 9.3-meter; Avantek receivers.

AM Affiliate: KGO, 50-kw, 810 kHz (ABC).

News Services: AP, Bay City News, Nexus, UPI.

Ownership: Capital Cities/ABC Inc. (Group Owner).

Began Operation: May 5, 1949.

Represented (sales): Capital Cities/ABC National TV Sales.

Represented (engineering): Smith & Powstenko.

Personnel:

JIM TOPPING, president & general manager.

BOB YOUNG, general sales manager.

DON CARUSO, national sales manager.

ROBERT BUSHYHEAD, local sales manager.

JOHN MOCZULSKI, director of program services.

BOB MITCHELL, assistant program director.

LYNNE MOK, film director.

DAVE PHILLIPS, engineering director.

MICHAEL CHING, promotion director.

MILT WEISS, news director.

ANTHONY SAVICKE, controller.

ROSEMARY ROACH, director of research.

Rates: On request.

City of License: San Francisco. ADI: San Francisco. Rank: 5.

Total Households: ©MSI Consumer Market Data as of 1/1/90. TV Homes, TV% and Circulation ©1990 Arbitron. County coverage based on Arbitron study.

Net Weekly Circulation	State County	Total Households	TV Households	%
50% & Over				
CALIFORNIA				
	Alameda	491,800	476,800	97
	Contra Costa East	32,000	31,300	98
	Contra Costa West	257,700	252,000	98
	Marin	95,500	92,500	97
	Mendocino	30,500	28,200	92
	Napa	41,700	40,300	97
	San Francisco	337,400	316,900	94
	San Mateo	245,900	241,400	98
	Santa Clara East	25,900	25,200	97
	Santa Clara West	485,700	473,000	97
	Solano East	65,300	63,800	98
	Solano West	43,900	42,900	98
	Sonoma	146,800	140,600	96



KGO-TV BPCT-2401 Granted 2/10/65

© American Map Corp., 14244

Net Weekly Circulation	State County	Total Households	TV Households	%
Between 25-49%				
CALIFORNIA				
	Lake	23,300	21,600	93
	Merced	58,200	56,000	96
	Monterey	116,700	112,300	96
	Placer East	4,400	4,200	95
	San Benito	11,600	11,100	95
	Santa Cruz	88,500	84,800	96
	Sutter	23,100	22,400	97
Between 5-24%				
CALIFORNIA				
	Amador	11,000	10,500	95
	Calaveras	12,900	12,300	95
	El Dorado East	12,300	11,800	96
	El Dorado West	33,700	32,500	97
	Humboldt	46,500	44,600	96
	Mariposa	5,900	5,500	93
	Nevada	30,800	29,100	94
	San Joaquin	161,600	155,000	96
	Shasta	53,100	51,400	97
	Sierra	1,500	1,400	93
	Tehama	18,600	18,100	97
	Tuolumne	17,100	16,200	95
	Yuba	21,000	20,300	97
NEVADA				
	Carson City	16,300	15,900	98
Totals		3,068,200	2,961,900	97
Net Weekly Circulation (1990)			1,961,400	
Average Daily Circulation (1990)			1,011,300	

California—San Francisco

KOFY-TV

Ch. 20

Network Service: None, independent.

Licensee: Pacific FM Inc., 2500 Marin St., San Francisco, CA 94124.

Studio: 2500 Marin St., San Francisco, CA 94124.

Telephone: 415-821-2020.

Technical Facilities: Channel No. 20 (506-512 MHz). Authorized power: 3470-kw max. visual, 347-kw max. aural. Antenna: 1550-ft. above av. terrain, 820-ft. above ground, 1654-ft. above sea level.

Latitude 37° 45' 20"
Longitude 122° 27' 05"

Transmitter: Sutro Tower, Clarendon Heights, San Francisco.

Multichannel TV Sound: Stereo only.

News Service: AP.

Ownership: Pacific FM Inc.

Began Operation: April 1, 1968. Left air March 30, 1971. Sale to Leon Crosby approved by FCC Jan. 19, 1972. Resumed operation Feb. 4, 1972 (Television Digest, Vol. 12:6). Sale to present owner approved Sept. 5, 1980 (Vol. 19:34; 20:10). Resumed operation Oct. 1, 1980.

Represented (sales): MMT Sales Inc.

Represented (legal): Farrand, Cooper, Metzler & Bruiniers.

Represented (engineering): Hammett & Edison Inc.

Personnel:

JAMES J. GABBERT, president.
MICHAEL P. LINCOLN, general manager.
HAL CAPRON, sales manager.
LINDA NIX, promotion director.
ROGER BLARMIRE, national sales manager.
DOUG CRALL, chief engineer.
CHUCK SNYDER, news director.
MICHELE BALL, program director.

Highest 30 Sec. Rate: \$2000.

City of License: San Francisco. ADI: San Francisco. Rank: 5.

Total Households: ©MSI Consumer Market Data as of 1/1/90. TV Homes, TV% and Circulation ©1990 Arbitron. County coverage based on Arbitron study.

Net Weekly Circulation	State County	Total Households	TV Households	%
50% & Over	CALIFORNIA Solano West	43,900	42,900	98
Between 25-49%	CALIFORNIA Alameda	491,800	476,800	97
	Contra Costa West	257,700	252,000	98



KOFY-TV BPCT-850606KE Granted 10/16/85

© American Map Corp., No. 14244

Net Weekly Circulation	State County	Total Households	TV Households	%
Between 25-49%	Marin	95,500	92,500	97
	Napa	41,700	40,300	97
	San Francisco	337,400	316,900	94
	San Mateo	245,900	241,400	98
	Santa Clara West	485,700	473,000	97
	Sonoma	146,800	140,600	96
CALIFORNIA				
Between 5-24%	Contra Costa East	32,000	31,300	98
	San Joaquin	161,600	155,000	96
	Santa Cruz	88,500	84,800	96
	Solano East	65,300	63,800	98
Totals		2,493,800	2,411,300	97
Net Weekly Circulation (1990)			722,500	
Average Daily Circulation (1990)			237,000	

California—San Francisco

KPIX

Ch. 5

Network Service: CBS.

Licensee: Group W Television Inc., 855 Battery St., San Francisco, CA 94111.

Studio: 855 Battery St., San Francisco, CA 94111.

Telephone: 415-362-5550. TWX: 415-393-7334.

Technical Facilities: Channel No. 5 (76-82 MHz). Authorized power: 100-kw visual, 20-kw aural. Antenna: 1660-ft. above av. terrain, 980-ft. above ground, 1811-ft. above sea level.

Latitude 37° 45' 20"
Longitude 122° 27' 05"

Transmitter: Mt. Sutro Television Center.

Multichannel TV Sound: Stereo only.

Satellite Earth Stations: Transmit/receive Scientific-Atlanta, 11-meter; Scientific-Atlanta, 7-meter; Scientific-Atlanta, 4.6-meter; Scientific-Atlanta receivers.

News Services: AP, Bay City News, CBS, Group W Newsfeed, UPI.

Ownership: Group W—Westinghouse Broadcasting (Group Owner).

Began Operation: December 22, 1948. Sold to present owner by Associated Bcstrs. Inc. (Television Digest, Vol. 9:45, 10:11, 15, 19, 27).

Represented (sales): Group W Television Sales.

Represented (legal): Wilkes, Artis, Hedrick & Lane.

Personnel:

CAROLYN WEAN, vice president & general manager.

KENNEN WILLIAMS, station manager.

CHRIS WESTERKAMP, local sales manager.

HARRY FULLER, news director.

ROY MOORE, engineering manager.

JAMES LUTTON, program manager.

DAVID LANDIS, promotion director.

FLORENCE WEISS, sales operations manager.

NANCY GRAHAM, public affairs director.

ROBERT DICKS JR., operations manager.

Highest 30 Sec. Rate: \$12,000.

NETWORK BASE HOURLY RATE: \$2900.

City of License: San Francisco. ADI: San Francisco. Rank: 5.

Total Households: ©MSI Consumer Market Data as of 1/1/90. TV Homes, TV% and Circulation ©1990 Arbitron. County coverage based on Arbitron study.

Net Weekly Circulation	State County	Total Households	TV Households	%
50% & Over				
CALIFORNIA				
	Alameda	491,800	476,800	97
	Contra Costa East	32,000	31,300	98
	Contra Costa West	257,700	252,000	98
	Lake	23,300	21,600	93
	Marin	95,500	92,500	97
	Mendocino	30,500	28,200	92
	Napa	41,700	40,300	97
	San Francisco	337,400	316,900	94
	San Mateo	245,900	241,400	98
	Santa Clara East	25,900	25,200	97
	Santa Clara West	485,700	473,000	97
	Solano East	65,300	63,800	98
	Solano West	43,900	42,900	98
	Sonoma	146,800	140,600	96



Net Weekly Circulation	State County	Total Households	TV Households	%
Between 25-49%				
CALIFORNIA				
	Del Norte	7,700	7,200	94
	Humboldt	46,500	44,600	96
	Mariposa	5,900	5,500	93
	Merced	58,200	56,000	96
	Monterey	116,700	112,300	96
	Placer East	4,400	4,200	95
	San Benito	11,600	11,100	95
	Santa Cruz	88,500	84,800	96
	Tuolumne	17,100	16,200	95
Between 5-24%				
CALIFORNIA				
	Amador	11,000	10,500	95
	Butte	72,100	68,800	95
	Calaveras	12,900	12,300	95
	El Dorado East	12,300	11,800	96
	Glenn	8,700	8,400	97
	Nevada	30,800	29,100	94
	San Joaquin	161,600	155,000	96
	Shasta	53,100	51,400	97
	Sierra	1,500	1,400	93
	Stanislaus	121,200	115,600	95
	Tehama	18,600	18,100	97
OREGON				
	Douglas	35,700	34,000	95
	Jackson	55,700	53,900	97
	Josephine	29,500	27,800	94
Totals		3,304,700	3,186,500	96
Net Weekly Circulation (1990)				1,944,800
Average Daily Circulation (1990)				915,200

California—San Francisco

KRON-TV

Ch. 4

Network Service: NBC.

Licensee: Chronicle Broadcasting Co., 1001 Van Ness Ave., San Francisco, CA 94109.

Studio: 1001 Van Ness Ave., San Francisco, CA 94109.

Telephone: 415-441-4444. TWX: 910-372-6502.

Technical Facilities: Channel No. 4 (66-72 MHz). Authorized power: 100-kw visual, 15.1-kw aural. Antenna: 1680-ft. above av. terrain, 977-ft. above ground, 1811-ft. above sea level.

Latitude 37° 45' 20"
Longitude 122° 27' 05"

Transmitter: Clarendon Heights between Mt. Sutro & Twin Peaks.

Multichannel TV Sound: Stereo and separate audio program.

Satellite Earth Stations: Transmit/receive Harris, 5-meter Ku-band; Satcom Technologies, 6-meter C-band; Superior, 6-meter C-band; Andrew, 4.7-meter Ku & C-band; Vertex, 4.3-meter Ku-band; Agile Omni, Harris, Microdyne, Scientific-Atlanta, receivers.

News Services: AP, Bay City News, CNN, Environmental Satellite Services, National Weather Service, Nexus, UPI.

Ownership: Chronicle Broadcasting Co. (Group Owner).

Began Operation: November 15, 1949.

Represented (sales): Petry Television Inc.

Represented (legal): Covington & Burling.

Represented (engineering): A. D. Ring & Associates, P.C.

Personnel:

AMY McCOMBS, president & general manager.

MARK MURRAY, director of finance & business affairs.

E. RICHARD CERUSSI, vice president & general sales manager.

JOHN McKAY, local sales manager.

AL GOLDSTEIN, news director.

DAVID SALINGER, director of programming & audience development.

WARREN L. ALLGYER, vice president, engineering.

LINDA G. BRADLEY, director of public relations.

BARRY BROWN, studio operations manager.

BRIAN FIORI, research director.

Highest 30 Sec. Rate: \$20,000.

NETWORK BASE HOURLY RATE: \$3913.

City of License: San Francisco. ADI: San Francisco. Rank: 5.

Total Households: ©MSI Consumer Market Data as of 1/1/90. TV Homes, TV% and Circulation ©1990 Arbitron. County coverage based on Arbitron study.

Net Weekly Circulation	State County	Total Households	TV Households	%
CALIFORNIA				
50% & Over	Alameda	491,800	476,800	97
	Contra Costa East	32,000	31,300	98
	Contra Costa West	257,700	252,000	98
	Marin	95,500	92,500	97
	Mendocino	30,500	28,200	92
	Napa	41,700	40,300	97
	San Francisco	337,400	316,900	94
	San Mateo	245,900	241,400	98
	Santa Clara East	25,900	25,200	97
	Santa Clara West	485,700	473,000	97



Net Weekly Circulation	State County	Total Households	TV Households	%
50% & Over	Solano East	65,300	63,800	98
	Solano West	43,900	42,900	98
	Sonoma	146,800	140,600	96
CALIFORNIA				
Between 25-49%	Amador	11,000	10,500	95
	Humboldt	46,500	44,600	96
	Mariposa	5,900	5,500	93
	San Benito	11,600	11,100	95
	Santa Cruz	88,500	84,800	96
	Tuolumne	17,100	16,200	95
CALIFORNIA				
Between 5-24%	Butte	72,100	68,800	95
	Calaveras	12,900	12,300	95
	El Dorado West	33,700	32,500	97
	Glenn	8,700	8,400	97
	Lake	23,300	21,600	93
	Monterey	116,700	112,300	96
	Nevada	30,800	29,100	94
	Placer West	54,900	52,900	96
	San Joaquin	161,600	155,000	96
	Shasta	53,100	51,400	97
	Sierra	1,500	1,400	93
	Stanislaus	121,200	115,600	95
	Tehama	18,600	18,100	97
	Trinity	5,600	5,200	93
	Yolo	50,000	48,100	96
Totals		3,245,400	3,130,300	96
Net Weekly Circulation (1990)			1,957,600	
Average Daily Circulation (1990)			1,032,400	

California—San Francisco

KTSF

Ch. 26

Network Service: None, independent.

Licensee: Lincoln Broadcasting Co., 100 Valley Dr., Brisbane, CA 94005.

Studio: 100 Valley Dr., Brisbane, CA 94005.

Telephone: 415-468-2626. Fax: 415-467-7559.

Technical Facilities: Channel No. 26 (542-548 MHz). Authorized power: 2510-kw max. visual, 500-kw max. aural. Antenna: 1378-ft. above av. terrain, 259-ft. above ground, 1539-ft. above sea level.

Latitude 37° 41' 12"
Longitude 122° 26' 03"

Transmitter: Mt. San Bruno Antenna Farm.

Satellite Earth Stations: Scientific-Atlanta, 7-meter C-band; Cablewave Systems, 2-meter Ku-band; Drake, M/A-Com, Scientific-Atlanta receivers.

News Services: AP, CNN, UPI.

Ownership: Lincoln Broadcasting Co.

Began Operation: September 4, 1976.

Represented (sales): Asian Television Sales.

Represented (legal): Miller, Young & Holtbrooke.

Personnel:

LILLIAN L. HOWELL, president.

BRIAN HOLTON, general manager.

MICHAEL J. SHERMAN, station manager.

MICHAEL P. FUSARO, chief engineer.

NANCY FULLER, business manager.

MINDA LOGAN, program director.

ROSE SHIRINIAN, news & public affairs director.

Highest 30 Sec. Rate: \$300.

City of License: San Francisco. ADI: San Francisco. Rank: 5.

Total Households: ©MSI Consumer Market Data as of 1/1/90. TV Homes, TV% and Circulation ©1990 Arbitron. County coverage based on Arbitron study.



Net Weekly Circulation	State County	Total Households	TV Households	%
CALIFORNIA				
Between 5-24%	Alameda	491,800	476,800	97
	Contra Costa East	32,000	31,300	98
	Contra Costa West	257,700	252,000	98
	San Francisco	337,400	316,900	94
	San Mateo	245,900	241,400	98
	Santa Clara West	485,700	473,000	97
	Solano West	43,900	42,900	98
Totals		1,894,400	1,834,300	97
Net Weekly Circulation (1990)				141,400
Average Daily Circulation (1990)				51,300

California—Oakland-San Francisco

KTVU

Ch. 2

Network Service: Fox.

Licensee: KTVU Inc., 2 Jack London Square, Oakland, CA 94607.

Studio: 2 Jack London Square, Oakland, CA 94607.

Mailing Address: Box 22222, Oakland, CA 94623.

Telephone: 415-834-1212. TWX: 910-366-7269. Fax: 415-272-9957.

Technical Facilities: Channel No. 2 (54-60 MHz). Authorized power: 100-kw visual, 20-kw aural. Antenna: 1571-ft. above av. terrain, 977-ft. above ground, 1808-ft. above sea level.

Latitude 37° 45' 20"
Longitude 122° 27' 05"

Transmitter: Mt. Sutro.

Multichannel TV Sound: Stereo only.

Satellite Earth Stations: Microdyne, 5-meter Ku-band; Scientific-Atlanta, 10-meter C-band; Vertex, 5-meter Ku-band; Microdyne, Scientific-Atlanta receivers.

News Services: AP, Bay City News.

Ownership: Cox Enterprises Inc. (Group Owner).

Began Operation: March 3, 1958. Sale to present owner approved Oct. 16, 1963 by FCC (Television Digest, Vol. 3:32, 42).

Represented (sales): TeleRep Inc.

Represented (legal): Dow, Lohnes & Albertson.

Represented (engineering): Hammett & Edison Inc.

Personnel:

KEVIN O'BRIEN, vice president & general manager.
BROOKE SPECTORSKY, station manager.
JEFF BLOCK, general sales manager.
TOM JERMAIN, national sales manager.
SCOT SANDERS, national sales manager.
CHARLES STUART, local sales manager.
CAROLINE CHANG, program manager.
WILLIAM TEMPLETON, controller.
RAY JACOBS, director of administration.
STERLING DAVIS, director of operations and engineering.
FRED ZEHNDER, news director.
PHIL ARNONE, local program director.
MIKI BYRNES, marketing director.

Highest 30 Sec. Rate: \$25,000.

City of License: Oakland. ADI: San Francisco. Rank: 5.

Total Households: ©MSI Consumer Market Data as of 1/1/90. TV Homes, TV% and Circulation ©1990 Arbitron. County coverage based on Arbitron study.

Net Weekly Circulation	State County	Total Households	TV Households	%
CALIFORNIA				
50% & Over	Alameda	491,800	476,800	97
	Butte	72,100	68,800	95
	Colusa	5,700	5,400	95
	Contra Costa East	32,000	31,300	98
	Contra Costa West	257,700	252,000	98
	Del Norte	7,700	7,200	94
	Humboldt	46,500	44,600	96
	Lake	23,300	21,600	93
	Marin	95,500	92,500	97
	Mendocino	30,500	28,200	92
	Monterey	116,700	112,300	96
	Napa	41,700	40,300	97
	Placer East	4,400	4,200	95
	San Francisco	337,400	316,900	94
	San Mateo	245,900	241,400	98



Net Weekly Circulation	State County	Total Households	TV Households	%	
50% & Over	Santa Clara East	25,900	25,200	97	
	Santa Clara West	485,700	473,000	97	
	Santa Cruz	88,500	84,800	96	
	Sierra	1,500	1,400	93	
	Solano East	65,300	63,800	98	
	Solano West	43,900	42,900	98	
	Sonoma	146,800	140,600	96	
	Sutter	23,100	22,400	97	
	CALIFORNIA				
	Between 25-49%	Amador	11,000	10,500	95
Calaveras		12,900	12,300	95	
El Dorado East		12,300	11,800	96	
Glenn		8,700	8,400	97	
Mariposa		5,900	5,500	93	
Merced		58,200	56,000	96	
Mono		4,100	3,500	86	
Nevada		30,800	29,100	94	
San Benito		11,600	11,100	95	
San Joaquin		161,600	155,000	96	
Shasta		53,100	51,400	97	
Stanislaus		121,200	115,600	95	
Tehama		18,600	18,100	97	
Tuolumne		17,100	16,200	95	
Yuba		21,000	20,300	97	
NEVADA					
Carson City	16,300	15,900	98		
OREGON					
Coos	23,500	21,700	93		
Jackson	55,700	53,900	97		
(Continued on page A-178)					
Totals		4,540,200	4,379,800	96	
Net Weekly Circulation (1990)			2,190,900		
Average Daily Circulation (1990)			981,500		

California—San Francisco

KWBB

Ch. 38

Network Service: None, independent.

Licensee: West Coast United Bcstg. Co., 45 Franklin St., No. 205, San Francisco, CA 94102.

Studio: 250 Radio Road, Brisbane, CA 94005.

Telephone: 415-558-8268.

Technical Facilities: Channel No. 38 (614-620 MHz). Authorized power: 5000-kw max. & 3819-kw horizontal visual, 500-kw max. & 382-kw horizontal aural. Antenna: 1291-ft. above av. terrain, 185-ft. above ground, 1500-ft. above sea level.

Latitude	37°	41'	15"
Longitude	122°	26'	04"

Holds CP for change to 5000-kw max. visual, 1444-ft. above av. terrain, 726-ft. above ground, 1560-ft. above sea level; lat. 37° 45' 20", long. 122° 27' 05", transmitter to Sutro Tower, No. 1 La Avanzada Rd., San Francisco. BMPCT-890712KI.

Transmitter: San Bruno Peak.

Satellite Earth Station: Harris, 3.8-meter C-band.

Ownership: West Coast United Bcstg. Co.

Began Operation: December 28, 1968 as KUDO, left air April 15, 1971. Sale to Dr. W. Eugene Scott, et al., approved by FCC May 29, 1973. Resumed operation Aug. 4, 1974 as KVOF-TV. License renewal denied. FCC ordered station to cease operation Oct. 18, 1985. Present owner awarded facilities Aug. 22, 1984, began operation Jan. 1986.

Represented (sales): Doty & Associates (Los Angeles).

Represented (legal): Schnader, Harrison, Segal & Lewis.

Represented (engineering): Raymond E. Rohrer.

Personnel:

HUNTLY GORDON, general manager.
JOHN ANDERSON, assistant general manager.
GEORGE MATTIMILLER, sales manager.



Highest One Hour Rate: \$1500.

Highest 30 Sec. Rate: \$50.

Arbitron Data: Not available.

City of License: San Francisco. ADI: San Francisco. Rank: 5.

California—San Jose

KICU-TV

Ch. 36

Network Service: None, independent.

Licensee: KICU Inc., 1585 Schallenger Rd., San Jose, CA 95131.

Studio: 1585 Schallenger Rd., San Jose, CA 95131.

Telephone: 408-298-3636. TWX: 910-338-2120. Fax: 408-993-0723.

Technical Facilities: Channel No. 36 (602-608 MHz). Authorized power: 4098-kw max. & 1905-kw horizontal visual, 410-kw max. & 191-kw horizontal aural. Antenna: 2251-ft. above av. terrain, 570-ft. above ground, 3012-ft. above sea level.

Latitude 37° 29' 17"
Longitude 121° 51' 59"

Transmitter: Monument Peak, Alameda County.

Multichannel TV Sound: Stereo and separate audio program.

Satellite Earth Stations: Andrew, 5-meter Ku & C-band; Microwave General, 5-meter Ku & C-band; Scientific-Atlanta, 5-meter C-band; Vertex, 4.7-meter Ku-band; Andrew, Avantek, M/A-Com, Scientific-Atlanta receivers.

News Services: AP, Bay City News.

Ownership: KICU Inc.

Began Operation: October 1, 1967. Sale to Ralph C. Wilson Industries by Vincent B. Welch, et al., approved by FCC Nov. 27, 1979 (Television Digest, Vol. 19:39). Sale to present owners by Ralph C. Wilson Jr. approved March 15, 1990.

Represented (sales): Blair Television.

Represented (legal): Leventhal, Senter & Lerman.

Represented (engineering): Smith & Powstenko.

Personnel:

- WILLIAM R. HIRSHEY, president & general manager.
- JIM EVERS, vice president & station manager.
- MELISSA TENCH-STEVENSON, program director.
- W. S. BEEMAN, vice president & director of engineering.
- JOHN DuBOIS, vice president & general sales manager.
- STEVE SPENDLOVE, national sales manager.
- SCOTT McIVER, local sales manager.
- RICK SAN VICENTE, local sales manager.
- DAVID WOLFE, director of marketing & promotion.
- DOUGLAS McKNIGHT, news director.
- MEL LIPSITZ, controller.
- ROY AVILA, community affairs director.

Rates: On request.

City of License: San Jose. ADI: San Francisco. Rank: 5.

Total Households: ©MSI Consumer Market Data as of 1/1/90. TV Homes, TV% and Circulation ©1990 Arbitron. County coverage based on Arbitron study.

Net Weekly Circulation	State County	Total Households	TV Households	%
CALIFORNIA				
Between 25-49%	Lake	23,300	21,600	93
	Napa	41,700	40,300	97
	San Benito	11,600	11,100	95
	San Mateo	245,900	241,400	98



KICU-TV BMPCT-890302LB Granted 2/22/90

© American Map Corp., No. 14244

Net Weekly Circulation	State County	Total Households	TV Households	%
Between 25-49%	Santa Clara East	25,900	25,200	97
	Santa Clara West	485,700	473,000	97
	Santa Cruz	88,500	84,800	96
	Solano West	43,900	42,900	98
CALIFORNIA				
Between 5-24%	Alameda	491,800	476,800	97
	Amador	11,000	10,500	95
	Calaveras	12,900	12,300	95
	Contra Costa East	32,000	31,300	98
	Contra Costa West	257,700	252,000	98
	El Dorado West	33,700	32,500	97
	Marin	95,500	92,500	97
	Monterey	116,700	112,300	96
	Placer West	54,900	52,900	96
	Sacramento	392,400	381,900	97
	San Francisco	337,400	316,900	94
	San Joaquin	161,600	155,000	96
	Solano East	65,300	63,800	98
	Sonoma	146,800	140,600	96
	Sutter	23,100	22,400	97
	Yuba	21,000	20,300	97
Totals		3,220,300	3,114,300	97
Net Weekly Circulation (1990)			664,000	
Average Daily Circulation (1990)			184,800	

California—San Jose

KLXV-TV

Ch. 65

Network Service: None, independent.

Licensee: Cathedral of Faith, 2315 Canoas Garden Ave., San Jose, CA 95125.

Studio: 2315 Canoas Garden Ave., San Jose, CA 95125.

Telephone: 408-264-6565.

Technical Facilities: Channel No. 65 (776-782 MHz). Authorized power: 3060-kw max. visual, 306-kw max. aural. Antenna: 2663-ft. above av. terrain, 196-ft. above ground, 3934-ft. above sea level.

Latitude	37°	06'	41"
Longitude	121°	50'	30"

Transmitter: Loma Prieta antenna farm, 15-mi. S of San Jose.

Satellite Earth Stations: Scientific-Atlanta, 6.5-meter C-band; KLM, 4.5-meter C-band; Microdyne, Scientific-Atlanta receivers.

Ownership: Cathedral of Faith.

Began Operation: November 15, 1986. Sale to present owners by Donald B. Thompson approved by FCC March 31, 1987.

Represented (legal): May & Dunne, Chartered.

Represented (engineering): Jules Cohen & Associates, P.C.

Personnel:

ROY K. FOREMAN, general manager.

KURT FOREMAN, station manager.

SKIP MORETTI, chief engineer.

DAVID JAIME, program director.

SHERI WILSON, marketing director.

STEFAN BUCEK, production manager.

Highest 30 Sec. Rate: \$60.



Arbitron Data: Not available.

City of License: San Jose. **ADI:** San Francisco. **Rank:** 5.

California—San Jose

KNTV
Ch. 11

Network Service: ABC.

Licensee: KNTV Inc., 645 Park Ave., San Jose, CA 95110.

Studio: 645 Park Ave., San Jose, CA 95110.

Telephone: 408-286-1111. **Fax:** 408-295-5461.

Technical Facilities: Channel No. 11 (198-204 MHz). Authorized power: 80.65-kw visual, 9.48-kw aural. Antenna: 2769-ft. above av. terrain, 291-ft. above ground, 4079-ft. above sea level.

Latitude 37° 06' 40"
Longitude 121° 50' 34"

Transmitter: 4.6-mi. SSW of New Almaden, Peak Loma Prieta.

Satellite Earth Stations: Andrew, 7.3-meter; Andrew, 4.5-meter; AvanteK receivers.

News Services: AP, Bay City News.

Ownership: Granite Broadcasting Corporation (Group Owner).

Began Operation: September 12, 1955. Sale to Landmark Communications Inc. by Gill Industries approved by FCC July 28, 1978 (Television Digest, Vol. 18:3). Sale to present owner approved Nov. 17, 1989.

Represented (sales): Harrington, Righter & Parsons Inc.

Represented (legal): Akin, Gump, Strauss, Hauer & Feld.

Personnel:

STEWART PARK, general manager.
MARTY EDELMAN, general sales manager.
MARK BENSCHIEDT, local sales manager.
CHRIS JENKINS, national sales manager.
TERRY McELHATTON, news director.
BOB ANDERSON, promotion director.
LOUIS R. BELL, director of engineering.
DEBBIE MARCOULLIER, controller.
JIM SMALL, marketing director.

Highest 30 Sec. Rate: \$3500.

City of License: San Jose. **ADI:** San Francisco. **Rank:** 5.

Total Households: ©MSI Consumer Market Data as of 1/1/90. TV Homes, TV% and Circulation ©1990 Arbitron. County coverage based on Arbitron study.

Net Weekly Circulation	State County	Total Households	TV Households	%
50% & Over	CALIFORNIA			
	Monterey	116,700	112,300	96
	San Benito	11,600	11,100	95



Net Weekly Circulation	State County	Total Households	TV Households	%
50% & Over	Santa Clara East	25,900	25,200	97
	Santa Cruz	88,500	84,800	96
Between 25-49%	CALIFORNIA			
	Mariposa	5,900	5,500	93
	Santa Clara West	485,700	473,000	97
Between 5-24%	CALIFORNIA			
	Alameda	491,800	476,800	97
	San Mateo	245,900	241,400	98
	Solano West	43,900	42,900	98
Totals		1,515,900	1,473,000	97
Net Weekly Circulation (1990)			484,500	
Average Daily Circulation (1990)			208,600	

California—San Jose

KSTS

Ch. 48

Network Service: Telemundo.

Licensee: Telemundo of Northern California Inc., 2349 Bering Dr., San Jose, CA 95131.

Studio: 2349 Bering Dr., San Jose, CA 95131.

Telephone: 408-435-8848. **Fax:** 408-433-5921.

Technical Facilities: Channel No. 48 (674-680 MHz). Authorized power: 4570-kw max. visual, 457-kw max. aural. Antenna: Circularly-polarized, 2070-ft. above av. terrain, 322-ft. above ground, 2872-ft. above sea level.

Latitude 37° 29' 05"
Longitude 121° 51' 51"

Transmitter: Monument Peak, approx. 10-mi. NNE of San Jose.

Satellite Earth Stations: Microwave General, 5-meter; Microwave General, 3-meter; Harris, M/A-Com, RCA receivers.

News Services: Bay City News, CNN, UPI.

Ownership: Telemundo Group (Group Owner).

Began Operation: May 31, 1981. Sale to present owner by National Group TV Inc. (N. John Douglas, et al.) approved by FCC July 31, 1987 (Television Digest, Vol. 27:26, 34).

Represented (legal): Hogan & Hartson.

Personnel:

PAUL NIEDERMEYER, vice president & general manager.

JOE CRUZ, general sales manager.

CARLOS RAMOS, local sales manager.

FRANK OGDEN, chief engineer.

DANTE BETTEO, news director.

LOURDES ORTIZ, program coordinator.

MARIBEL MADRIGAL, on-air promotion coordinator.

KEN ELKIN, business manager.

Highest 30 Sec. Rate: \$750.

City of License: San Jose. **ADI:** San Francisco. **Rank:** 5.

Total Households: ©MSI Consumer Market Data as of 1/1/90. TV Homes, TV% and Circulation ©1990 Arbitron. County coverage based on Arbitron study.



Net Weekly Circulation	State County	Total Households	TV Households	%
CALIFORNIA				
Between 5-24%	San Benito	11,600	11,100	95
Totals		11,600	11,100	96
Net Weekly Circulation (1990)				47,800
Average Daily Circulation (1990)				27,400

California—San Luis Obispo

KADE

(Satellite of KADY-TV, Oxnard, CA)

Ch. 33

Network Service: None, independent.

Licensee: Community Media Corp., 414 Higuera St., Suite B, San Luis Obispo, CA 93401.

Studio: 414 Higuera St., Suite B, San Luis Obispo, CA 93401.

Telephone: 805-541-2433.

Technical Facilities: Channel No. 33 (584-590 MHz). Authorized power: 60.3-kw max. visual. Antenna: 1444-ft. above av. terrain, 75-ft. above ground, 2552-ft. above sea level.

Latitude	35°	21'	38"
Longitude	120°	39'	21"

Transmitter: Guesta Peak, San Luis Obispo County.

Ownership: Community Media Corp.

Began Operation: January 21, 1990.

Represented (engineering): Communications Engineering Services.

Personnel:

ALENE WHITTEN, general manager.

DAN ZILLICH, chief engineer.

Rates: On request.

Arbitron Data: Not available.



City of License: San Luis Obispo. **ADI:** Santa Barbara-Santa Maria-San Luis Obispo. **Rank:** 112.

California—San Luis Obispo

KSBY-TV

Ch. 6

Network Service: NBC.

Licensee: KSBY Bcstg. Inc., 467 Hill St., San Luis Obispo, CA 93405.

Studio: 467 Hill St., San Luis Obispo, CA 93405.

Telephones: 805-541-6666; 213-318-5630. TWX: 910-351-6701.

Fax: 805-541-5142.

Technical Facilities: Channel No. 6 (82-88 MHz). Authorized power: 100-kw visual, 12-kw aural. Antenna: 1781-ft. above av. terrain, 459-ft. above ground, 2904-ft. above sea level.

Latitude 35° 21' 37.00"
Longitude 120° 39' 17.50"

Transmitter: Los Padres Forest, 5.5-mi. N of town.

Multichannel TV Sound: Stereo only.

News Services: AP, CNN.

Ownership: Gillett Holdings Inc. (Group Owner).

Began Operation: May 25, 1953. John C. Cohan and Jerome Kanro's purchase of TV and radio KVEC from Christina M. Jacobson & Leslie H. Hacker approved June 13, 1956 (Television Digest, Vol. 12:24; 13:22, 29). Subsequent sale to Central California Communications Corp. (formerly Salinas Valley Bcstg. Corp.) by Cohan and Kanro approved July 18, 1957 by FCC. Sale to John Blair & Co. approved by FCC Feb. 14, 1979 (Vol. 18:3). FCC approved sale to present owner Dec. 30, 1986.

Represented (sales): TeleRep Inc.

Represented (legal): Pepper & Corazzini.

Represented (engineering): Smith & Powstenko.

Personnel:

D. R. OSWALD, president & general manager.

VIVI ZIGLER, station manager, local sales manager & program director.

CHARLOTTE ALEXANDER, marketing director.

NANCY DODSON, national sales manager.

JAMES BRODSKY, operations manager & chief engineer.

ANN ABRAHAM, news director.

MADLINE PALASZEWSKI, promotion director.

DANIEL A. FAIR, business manager & personnel director.

Highest 30 Sec. Rate: \$1500.

City of License: San Luis Obispo. ADI: Santa Barbara-Santa Maria-San Luis Obispo. Rank: 112.



KSBY-TV BMPCT-1066 Granted 4/29/53

© American Map Corp., 14244

Total Households: ©MSI Consumer Market Data as of 1/1/90. TV Homes, TV% and Circulation ©1990 Arbitron. County coverage based on Arbitron study.

Net Weekly Circulation	State County	Total Households	TV Households	%
50% & Over	CALIFORNIA			
	San Luis Obispo	79,200	75,800	96
	Santa Barbara North	59,400	57,100	96
Between 25-49%	CALIFORNIA			
	Mono	4,100	3,500	86
	Santa Barbara South	73,800	71,000	96
Totals		216,500	207,400	96
Net Weekly Circulation (1990)				156,000
Average Daily Circulation (1990)				87,000

California—Santa Barbara

KEYT-TV

Ch. 3

Network Service: ABC.

Licensee: Smith Bcstg. of California Inc., Box 729, Santa Barbara, CA 93102.

Studio: 730 Miramonte Dr., Santa Barbara, CA 93109.

Telephone: 805-965-8533. **TWX:** 910-321-0268. **Fax:** 805-962-2342.

Technical Facilities: Channel No. 3 (60-66 MHz). Authorized power: 50-kw visual, 5.89-kw aural. Antenna: 3010-ft. above av. terrain, 201-ft. above ground, 4201-ft. above sea level.

Latitude 34° 31' 32"
Longitude 119° 57' 08"

Transmitter: TV Peak, Santa Ynez Mountains.

Satellite Earth Stations: Scientific-Atlanta, 5-meter C-band; Scientific-Atlanta, 4.6-meter C-band; Scientific-Atlanta, Standard Communications receivers.

News Service: UPI.

Ownership: Sandra Benton, William S. Reyner Jr., Smith Broadcasting Group Inc. (Group Owner).

Began Operation: July 24, 1953. Sale by Harry C. Butcher-Collin M. Selph group to William F. Luton & family approved March 27, 1957 by FCC (Television Digest, Vol. 12:52, 13:9, 13). Luton sale to Shamrock Bcstg. approved by FCC Oct. 16, 1984. Sale to present owners approved by FCC April 21, 1987 (Vol. 27:8).

Represented (sales): Harrington, Righter & Parsons Inc.

Represented (legal): Hogan & Hartson.

Personnel:

SANDRA BENTON, vice president & general manager.

ARNIE WITCHELL, general sales manager.

JOHN SCOTT, local sales manager.

MIKE WARNER, community relations director.

DON KATICH, production manager.

KING HARRIS, director of news.

BRIAN NEAL, chief engineer.

RENEE FOLEY, program director.

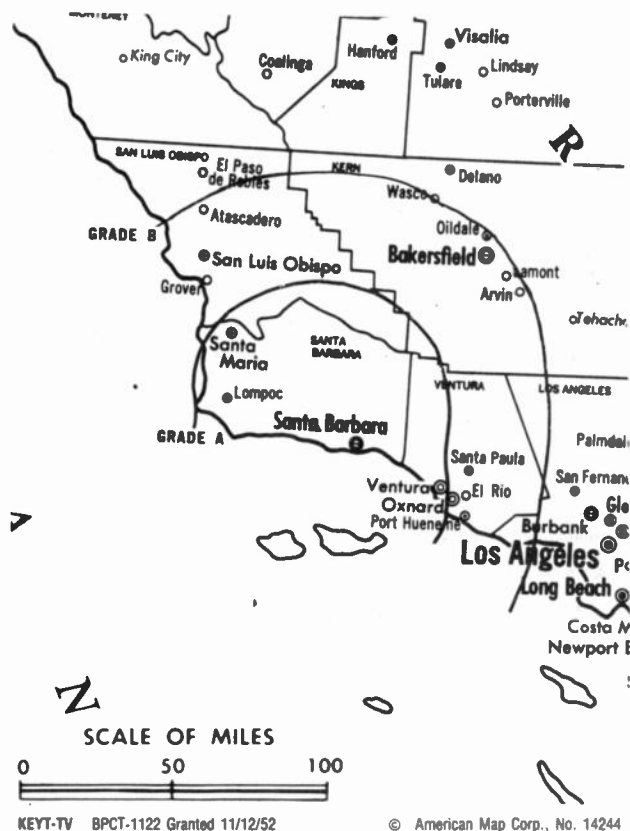
JEFF MARTIN, promotion director.

MARK KEENAN, business manager.

Highest 30 Sec. Rate: \$2000.

NETWORK BASE HOURLY RATE: \$444.

City of License: Santa Barbara. **ADI:** Santa Barbara-Santa Maria-San Luis Obispo. **Rank:** 112.



Total Households: ©MSI Consumer Market Data as of 1/1/90. TV Homes, TV% and Circulation ©1990 Arbitron. County coverage based on Arbitron study.

Net Weekly Circulation	State County	Total Households	TV Households	%
50% & Over	CALIFORNIA			
	San Luis Obispo	79,200	75,800	96
	Santa Barbara North	59,400	57,100	96
	Santa Barbara South	73,800	71,000	96
Between 25-49%	CALIFORNIA			
	Ventura	215,100	209,900	98
Totals		427,500	413,800	97
Net Weekly Circulation (1990)				278,200
Average Daily Circulation (1990)				120,900

California—Santa Maria

KCOY-TV

Ch. 12

Network Service: CBS.

Licensee: Stauffer Communications Inc., 1211 W. McCoy Lane, Santa Maria, CA 93455.

Studios: 1211 W. McCoy Lane, Santa Maria, CA 93455; 209 W. Alamar, Santa Barbara, CA 93111.

Telephone: 805-925-1200. TWX: 910-351-5875. Fax: 805-922-9830.

Technical Facilities: Channel No. 12 (204-210 MHz). Authorized power: 115-kw visual, 22.9-kw aural. Antenna: 1941-ft. above av. terrain, 137-ft. above ground, 3385-ft. above sea level.

Latitude 34° 54' 37"
Longitude 120° 11' 08"

Transmitter: Tepusquet Peak.

Multichannel TV Sound: Stereo only.

Satellite Earth Stations: RCA, 5-meter Ku-band; United Satellite Systems, 5-meter C-band; Scientific-Atlanta receivers.

News Service: AP.

Ownership: Stauffer Communications Inc. (Group Owner).

Began Operation: March 16, 1964. Transfer of negative control from Dale G. Moore approved by FCC June 30, 1971. Sale to present owner by Helen Pedotti, et al. approved by FCC June 17, 1980 (Television Digest, Vol. 20:5).

Represented (sales): Katz Television.

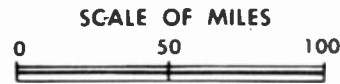
Represented (legal): Dow, Lohnes & Albertson.

Personnel:

CHARLES S. STAUFFER, general manager.
CLIFF WILLIAMS, general sales manager.
FINNY SMITH, local sales manager.
DAVE FETE, operations manager.
DENNIS BORNHOFT, chief engineer.
ED WILSON, news director.
WENDY EISELE, promotion director.
DEBBI JOHNSON, business manager.

Rates: On request.

City of License: Santa Maria. ADI: Santa Barbara-Santa Maria-San Luis Obispo. Rank: 112.



KCOY-TV BPCT-4701 Granted 3/14/74

© American Map Corp., 14244

Total Households: ©MSI Consumer Market Data as of 1/1/90. TV Homes, TV% and Circulation ©1990 Arbitron. County coverage based on Arbitron study.

Net Weekly Circulation	State County	Total Households	TV Households	%
50% & Over	CALIFORNIA			
	San Luis Obispo	79,200	75,800	96
	Santa Barbara North	59,400	57,100	96
	Santa Barbara South	73,800	71,000	96
Between 5-24%	CALIFORNIA Ventura	215,100	209,900	98
Totals		427,500	413,800	97
Net Weekly Circulation (1990)			166,300	
Average Daily Circulation (1990)			73,400	

California—Santa Rosa

KFTY

Ch. 50

Network Service: None, independent.

Licensee: Sonoma Broadcasting Inc., 533 Mendocino Ave., Santa Rosa, CA 95401.

Studio: 533 Mendocino Ave., Santa Rosa, CA 95401.

Mailing Address: Box 1150, Santa Rosa, CA 95402.

Telephone: 707-526-5050. TWX: 62677580. Fax: 707-526-7429.

Technical Facilities: Channel No. 50 (686-692 MHz). Authorized power: 302-kw max. & 209-kw horizontal visual, 12.6-kw aural. Antenna: 3084-ft. above av. terrain, 144-ft. above ground, 4454-ft. above sea level.

Latitude 38° 40' 09.60"

Longitude 122° 37' 51.70"

Holds CP for change 398-kw max. visual, 3081-ft. above av. terrain. BPCT-900511KF.

Transmitter: 16-mi. NE of Santa Rosa on Mt. St. Helena.

Satellite Earth Stations: Simulsat, 5-meter C-band; Vertex, 4.6-meter Ku-band; M/A-Com, Scientific-Atlanta receivers.

News Services: AP, CNN.

Ownership: Sonoma Broadcasting Inc.

Began Operation: May 1, 1981.

Represented (sales): Adam Young Inc.

Represented (legal): Keck, Mahin & Cate.

Represented (engineering): Hatfield & Dawson.

Personnel:

JOSEPH M. PEREZ, vice president & director of engineering.

PAUL SACKS, vice president & general sales manager.

RANDY ROGERS, national sales manager.

DON ROSS, news director.

AFTON AULD, program director.

CATHY GAZZANO, promotion director.

AL HUBER JR., controller.

Highest 30 Sec. Rate: \$300.

City of License: Santa Rosa. ADI: San Francisco. Rank: 5.

Total Households: ©MSI Consumer Market Data as of 1/1/90. TV Homes, TV% and Circulation ©1990 Arbitron. County coverage based on Arbitron study.



KFTY BPCT-900511KF Granted 7/3/90

© American Map Corp., No. 14244

Net Weekly Circulation	State County	Total Households	TV Households	%
Between 25-49%	CALIFORNIA			
	Lake	23,300	21,600	93
	Mendocino	30,500	28,200	92
	Sonoma	146,800	140,600	96
Between 5-24%	CALIFORNIA			
	Marin	95,500	92,500	97
	Napa	41,700	40,300	97
	Solano West	43,900	42,900	98
	Yuba	21,000	20,300	97
Totals		402,700	386,400	96
Net Weekly Circulation (1990)				113,500
Average Daily Circulation (1990)				32,300

California—Vallejo

KPST-TV

Ch. 66

Network Service: None, independent.

Grantee: Pan Pacific Television Inc., 475 El Camino Real, Suite 308, Millbrae, CA 94030.

Studio: 475 El Camino Real, Suite 308, Millbrae, CA 94030.

Telephones: 415-697-6682; 707-644-8866. **Fax:** 415-697-1268.

Technical Facilities: Channel No. 66 (782-788 MHz). Authorized power: 3459-kw max. & 912-kw horizontal visual, 346.6-kw max. & 91.2-kw horizontal aural. Antenna: 1529-ft. above av. terrain, 797-ft. above ground, 1631-ft. above sea level.

Latitude	37°	45'	20"
Longitude	122°	27'	05"

Transmitter: Mt. Sutro Tower, San Francisco.

Multichannel TV Sound: Stereo and separate audio program.

Satellite Earth Stations: 5-meter C-band; Scientific-Atlanta receivers.

News Service: WTN.

Ownership: Pan Pacific Television Inc.

Began Operation: November 25, 1986.

Represented (legal): Mullin, Rhyne, Emmons & Topel, P.C.

Represented (engineering): Smith & Powstenko.

Personnel:

DAVID LI, president & general manager.

C. T. TUAN, general sales manager.

HONNA LI, traffic manager.

HENRY WONG, local sales manager.

SAMMY YANG, program & news director.

RICK LeFORGE, chief engineer.

Highest 30 Sec. Rate: \$160.



Arbitron Data: Not available.

City of License: Vallejo. **ADI:** San Francisco. **Rank:** 5.

California

KTLA, Los Angeles (Arbitron Data Continued)

Net Weekly Circulation	State County	Total Households	TV Households	%
Between 5-24%	ARIZONA			
	Cochise	37,100	35,900	97
	Coconino	30,600	28,500	93
	Pima	263,400	258,500	98
	CALIFORNIA			
	Tulare	99,900	95,800	96
	GEORGIA			
	Atkinson	2,100	2,000	95
	INDIANA			
	Clay	9,600	9,500	99
	KANSAS			
	Allen	6,200	6,100	98
	Mitchell	3,300	3,200	97
	Osage	6,100	6,000	98
	Woodson	1,800	1,800	100
	LOUISIANA			
	Bienville	6,200	6,100	98
	Bossier	32,800	32,500	99
	Caddo	103,400	102,400	99
	Claiborne	6,400	6,300	98
	De Soto	10,400	10,200	98
	St Helena	3,200	3,100	97
	Union	8,200	8,100	99
	Webster	17,400	17,100	99
	MINNESOTA			
	Beltrami	12,000	11,500	96
	Chisago	9,800	9,700	99
	Scott	18,300	18,200	99
	Steele	11,300	11,200	99
NEBRASKA				
Arthur	200	200	100	
Blaine	300	300	100	
Garfield	1,000	1,000	100	
NEW HAMPSHIRE				
Sullivan	15,500	15,100	97	
NEW MEXICO				
Lea North	20,300	19,900	98	
NEVADA				
Esmeralda	300	300	100	
Eureka	500	500	100	
OHIO				
Noble	4,300	4,100	95	
OKLAHOMA				
Mc Curtain	13,000	12,700	98	
PENNSYLVANIA				
Potter	7,000	6,800	97	
TEXAS				
Bowie	31,000	30,700	99	
Cass	11,300	11,100	98	
Edwards	700	700	100	
El Paso	175,400	174,100	99	
Franklin	3,200	3,100	97	
Harrison	20,400	20,100	99	
Marion	4,200	4,100	98	
Morris	5,300	5,200	98	
Panola	8,500	8,400	99	

KTLA—(Continued) (Arbitron Data Continued)

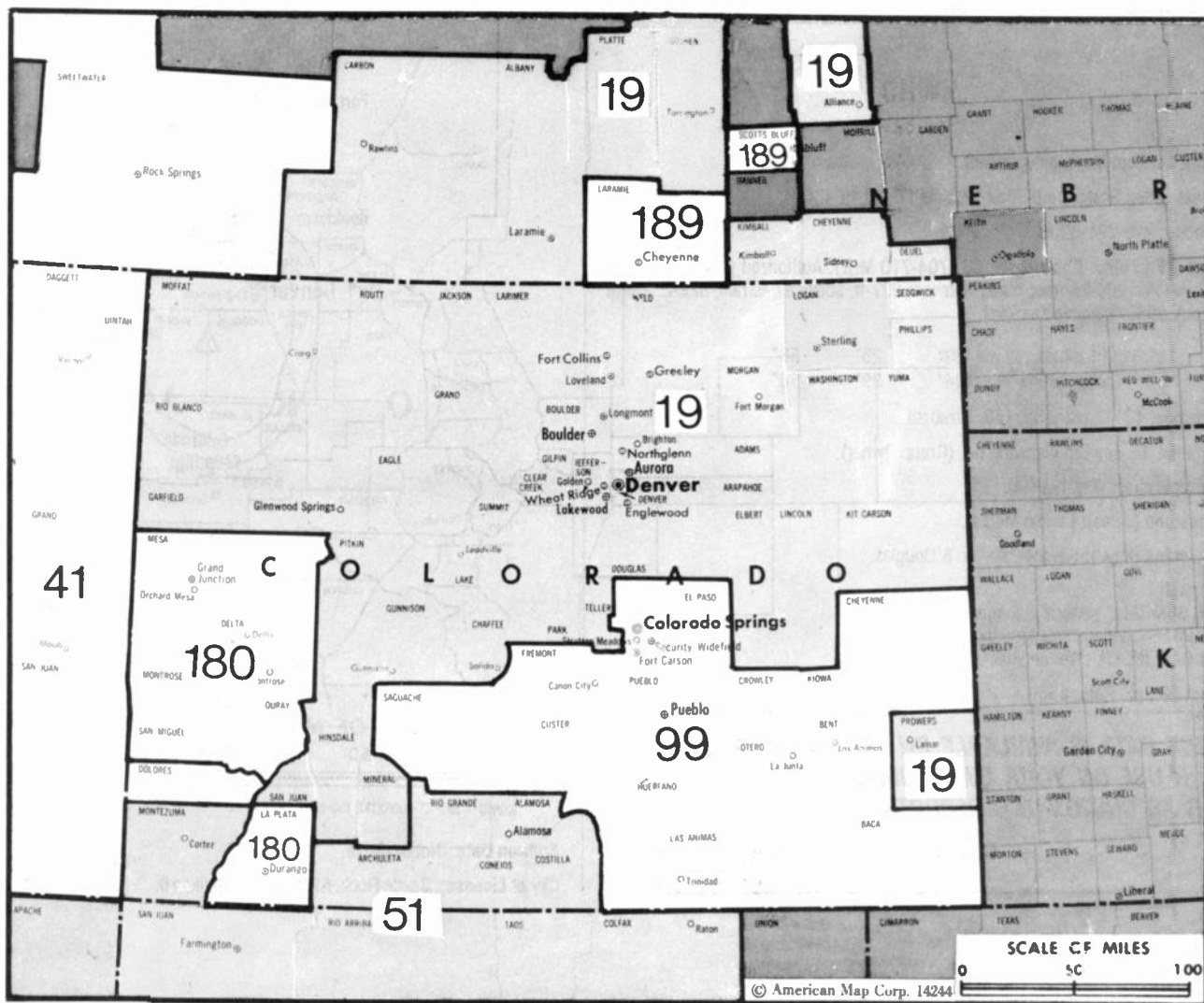
Net Weekly Circulation	State County	Total Households	TV Households	%
Between 5-24%	Red River	6,100	5,900	97
	Titus	9,100	9,000	99
	Upshur	12,200	12,000	98
	Van Zandt	15,800	15,500	98
	Wood	11,800	11,600	98
	WISCONSIN			
	Buffalo	5,500	5,400	98
	WEST VIRGINIA			
	Doddridge	2,900	2,800	98
	WYOMING			
Crook	2,300	2,200	96	

KTXL, Sacramento-Stockton (Arbitron Data Continued)

Net Weekly Circulation	State County	Total Households	TV Households	%
Between 5-24%	CALIFORNIA			
	Tehama	18,600	18,100	97
	NEVADA			
	Washoe	105,900	103,500	98
	OREGON			
	Douglas	35,700	34,000	95
	Josephine	29,500	27,800	94

KTVU, Oakland-San Francisco (Arbitron Data Continued)

Net Weekly Circulation	State County	Total Households	TV Households	%
Between 25-49%	OREGON			
	Josephine	29,500	27,800	94
	Klamath	22,200	21,400	96
Between 5-24%	CALIFORNIA			
	El Dorado West	33,700	32,500	97
	Fresno	221,300	213,100	96
	Madera	27,600	26,400	96
	Placer West	54,900	52,900	96
	Plumas	8,400	7,900	93
	Sacramento	392,400	381,900	97
	Siskiyou	17,500	16,300	93
	Yolo	50,000	48,100	96
	NEVADA			
	Washoe	105,900	103,500	98
	OREGON			
	Douglas	35,700	34,000	95
	Lane	106,400	102,500	96
Marion	83,600	80,300	96	
Polk	17,900	17,300	96	



Market	Arbitron AOI TV Households	Rank	Market Area Commercial TV Stations
Denver, CO.....	1,047,400	19	KCNC-TV (4), KDVR (31), KMGH-TV (7), KREG-TV (3), KSBS-TV (24), KTVD (20), KUBD (59), KUSA-TV (9), KWGN-TV (2), KWHD (53)
Salt Lake City, UT.....	598,200	41	KCCZ (4), KOOG-TV (30), KSL-TV (5), KSTU (13), KTVX (4), KUTV (2), KXIV (14)
Albuquerque, NM.....	503,900	51	KBIM-TV (10), KCHF (11), KGGM-TV (13), KGSW-TV (14), KKTO (2), KLUZ-TV (41), KNAT (23), KOAT-TV (7), KOB-TV (4), KOBF (12), KOBR (8), KRPV (27), KVVU-TV (6), KWNM-TV (10)
Colorado Springs-Pueblo, CO.....	237,900	99	KKTV (11), KOAA-TV (5), KRDO-TV (13), KXRM-TV (21)
Grand Junction-Durango, CO.....	64,700	180	KJCT-TV (8), KREX-TV (5), KREY-TV (10), KREZ-TV (6)
Cheyenne, WY-Scottsbluff, NE-Sterling, CO.....	44,400	189	KDUH-TV (4), KGWN-TV (5), KKTU (33), KSTF (10), KTVS (3)

State Cross Reference List

Communities that receive programs of stations that are located elsewhere.

KKTV, Pueblo.....	See Colorado Springs, CO
KOAA-TV, Pueblo.....	See Colorado Springs, CO
KROD-TV, Pueblo.....	See Colorado Springs, CO
KXRM-TV, Pueblo.....	See Colorado Springs, CO

Colorado Station Totals as of October 1, 1990

	VHF	UHF	TOTAL
Commercial Television Stations	13	6	19
Educational Television Stations	3	1	4
	16	7	23

Colorado—Castle Rock

KWHD

Ch. 53

Network Service: None, independent.

Grantee: LeSea Bcstg. Corp., Box 12, South Bend, IN 46624.

Telephone: 219-291-8200.

Technical Facilities: Channel No. 53 (704-710 MHz). Authorized power: 5000-kw max. visual, 1000-kw max. aural. Antenna: 627-ft. above av. terrain, 322-ft. above ground, 6988-ft. above sea level.

Latitude	39°	25'	58"
Longitude	104°	39'	18"

Transmitter: 400 Country Rd. 158, Elizabeth.

Ownership: Le Sea Broadcasting Co. (Group Owner).

Began Operation: July 1, 1990.

Represented (sales): Landin Media.

Represented (legal): Gardner, Carton & Douglas.

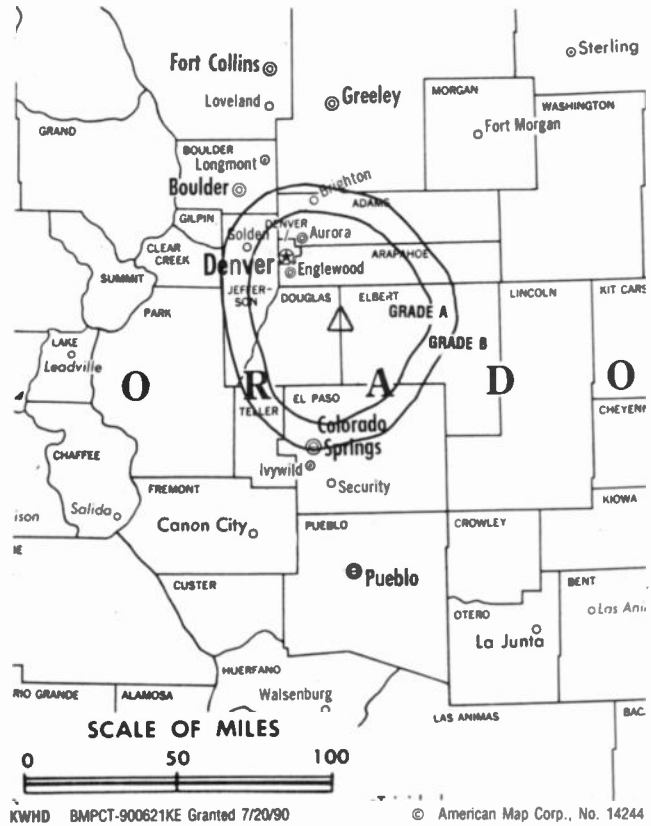
Personnel:

PETER SUMRALL, general manager.
 JIM SHAFFER, general sales manager.
 DOUG GARLINGER, chief engineer.

Highest 30 Sec. Rate: \$50.

**THIS DATA IS AVAILABLE ON TAPE OR DISKETTE
 FOR USE ON YOUR OWN COMPUTER
 OR AS CUSTOMIZED REPORTS**

Call Lynn Levine or Nancy Cramer
 202-872-9200



Arbitron Data: Not available.

City of License: Castle Rock. ADI: Denver. Rank: 19.

Colorado—Colorado Springs-Pueblo

KKTV

Ch. 11

Network Service: CBS.

Licensee: KKTV Inc., Box 2110, Colorado Springs, CO 80901.

Studio: 3100 N. Nevada Ave., Colorado Springs, CO 80907.

Telephone: 719-634-2844. TWX: 910-920-3905. Fax: 719-634-3741.

Technical Facilities: Channel No. 11 (198-204 MHz). Authorized power: 234-kw visual, 46.8-kw aural. Antenna: 2380-ft. above av. terrain, 351-ft. above ground, 9786-ft. above sea level.

Latitude 38° 44' 41"
Longitude 104° 51' 41"

Transmitter: Cheyenne Mountain.

Satellite Earth Stations: ADM, 6.1-meter C-band; RCA, 4.6-meter Ku-band; Harris, 3.6-meter C-band.

News Services: AP, CBS, CNN.

Ownership: Ackerley Communications Inc. (Group Owner).

Began Operation: December 7, 1952. Sale to present owner by Capitol Bcstg. Co. approved by FCC Jan. 18, 1983 (Television Digest, Vol. 22:44). Sale to Capitol by Willard W. Garvey approved June 4, 1969 (Vol. 9:23). Previous sale by James D. & Betty Z. Russell and Gifford Philips approved July 31, 1963 (Vol. 3:31).

Represented (sales): Katz Television.

Represented (legal): Rubin, Winston, Diercks & Harris.

Personnel:

JAMES D. LUCAS, vice president & general manager.

LLOYD WRIGHT, station manager.

DAN SMITH, general sales manager.

LORNA DUNCAN, program director.

RICK CRADDOCK, chief engineer & operations manager.

PIE MALSOM, national sales manager.

GEORGE SANCHEZ, promotion director.

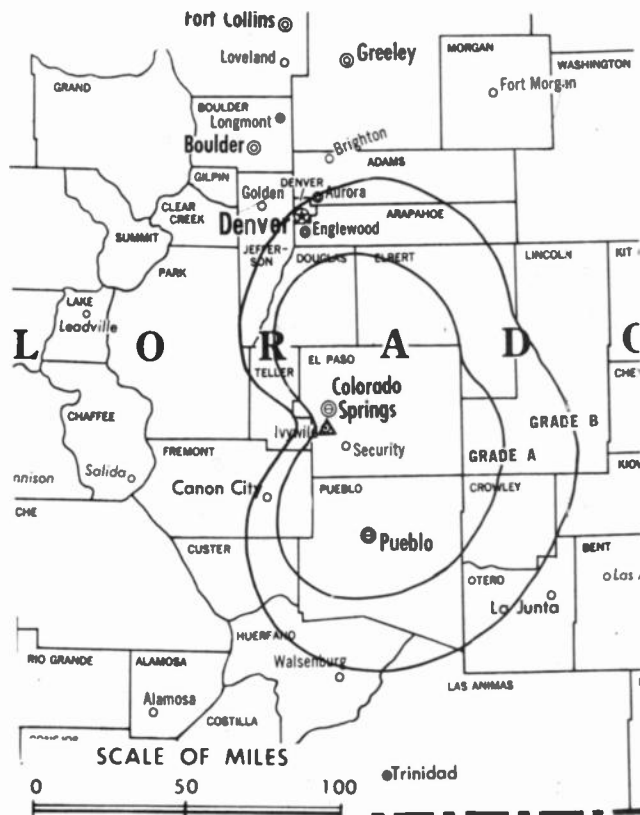
JAJEAN LENZ, business manager.

Rates: On request.

City of License: Colorado Springs. ADI: Colorado Springs-Pueblo. Rank: 99.

Total Households: ©MSI Consumer Market Data as of 1/1/90. TV Homes, TV% and Circulation ©1990 Arbitron. County coverage based on Arbitron study.

Net Weekly Circulation	State County	Total Households	TV Households	%
50% & Over				
	Baca	1,900	1,700	89
	Bent	2,000	1,900	95
	Cheyenne	1,000	900	95
	Crowley	1,000	1,000	100
	Custer	600	600	100
	El Paso	151,400	149,300	99
	Fremont	12,500	12,100	97
	Kiowa	700	700	100
	Las Animas	5,500	5,200	94
	Lincoln	1,800	1,700	94
	Otero	8,100	7,900	98



KKTV BPC-T-2759 Granted 4/27/60

© American Map Corp., 14244

Net Weekly Circulation	State County	Total Households	TV Households	%
50% & Over				
	Prowers	5,600	5,300	95
	Pueblo	49,800	49,100	99
	Saguache	1,400	1,300	93
	Teller	4,800	4,700	98
BETWEEN 25-49%				
COLORADO				
	Alamosa	4,600	4,400	96
	Conejos	2,800	2,700	96
	Costilla	1,200	1,100	92
	Elbert	3,300	3,200	97
	Huerfano	2,700	2,600	96
NEW MEXICO				
	Coffax	5,200	4,900	94
BETWEEN 5-24%				
COLORADO				
	Park	3,000	2,900	97
	Rio Grande	4,000	3,800	95
	Washington	1,900	1,800	95
KANSAS				
	Hamilton	1,100	1,100	100
	Wallace	700	700	100
Totals		278,600	272,600	98
Net Weekly Circulation (1990)			211,900	
Average Daily Circulation (1990)			124,500	

Colorado—Pueblo-Colorado Springs

KOAA-TV
Ch. 5

Network Service: NBC.

Licensee: Sangre de Cristo Communications Inc., Box 195, Pueblo, CO 81002.

Studio: 2200 7th Ave., Pueblo, CO 81003.

Telephone: 719-544-5782. TWX: 910-939-9565.

Technical Facilities: Channel No. 5 (76-82 MHz). Authorized power: 100-kw visual, 10-kw aural. Antenna: Circularly polarized, 1306-ft. above av. terrain, 972-ft. above ground, 6322-ft. above sea level.

Latitude 38° 22' 24.50"
Longitude 104° 33' 27.20"

Transmitter: Baculite Mesa, approx. 7.9-mi. NNE of Pueblo.

Multichannel TV Sound: Stereo only.

Satellite Earth Stations: Harris, 6-meter Ku-band; Harris, 3-meter Ku-band; Microdyne, 7-meter C-band; Microdyne, 3.6-meter Ku-band; Harris, M/A-Com, Microdyne receivers.

News Services: AP, NBC, Skycom.

Ownership: Evening Post Publishing Co. (Group Owner).

Began Operation: June 29, 1953. Sale to present owner by Mahlon T. White, William Grant, et al., approved by FCC Aug. 6, 1976. Previous sale by Metropolitan TV Co. approved June 6, 1968 (Television Digest, Vol. 8:24). Sale by Star Bcstg. Co. (Bankers Life & Casualty Co., Chicago) approved Dec. 13, 1961 (Vol. 17:35; 1:14). Sale by partners Douglas D. Kahle & Robert L. Clinton Jr. to Star Bcstg. Co., approved Sept. 29, 1954 (Vol. 10:35, 40).

Represented (sales): Petry Television Inc.

Represented (legal): Dow, Lohnes & Albertson.

Represented (engineering): Cohen, Dippell & Everist, P.C.

Personnel:

JOHN O. GILBERT, president & general manager.
JACK SINCLAIR, program director.
FLO ISRINGHAUSEN, national sales manager.
DORI WALLS, sales manager, Pueblo.
ELAINE RIFE, sales manager, Colorado Springs.
ANDY LYON, news director.
VICKIE HESHION, promotion director.
JOE DIAZ, production manager.
KEN RENFROW, chief engineer.
PATRICIA RODGERS, operations manager.
EVIE HUDSON, business manager.
NINA CARROLL, marketing director.

Highest One Hour Rate: \$4800.

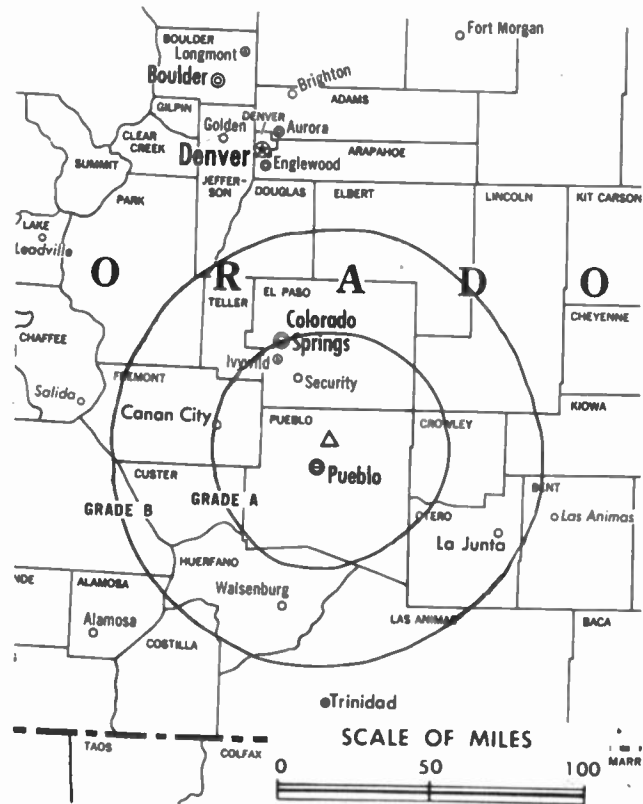
Highest 30 Sec. Rate: \$2000.

NETWORK BASE HOURLY RATE: \$325.

City of License: Pueblo. ADI: Colorado Springs-Pueblo. Rank: 99.

Total Households: ©MSI Consumer Market Data as of 1/1/90. TV Homes, TV% and Circulation ©1990 Arbitron. County coverage based on Arbitron study.

Net Weekly Circulation	State County	Total Households	TV Households	%
50% & Over	COLORADO			
	Baca	1,900	1,700	89
	Bent	2,000	1,900	95
	Cheyenne	1,000	900	95



KOAA-TV BNPCT-5334 Granted 7/8/59

© American Map Corp., No. 14244

Net Weekly Circulation	State County	Total Households	TV Households	%
50% & Over	Crowley	1,000	1,000	100
	Custer	600	600	100
	El Paso	151,400	149,300	99
	Fremont	12,500	12,100	97
	Huerfano	2,700	2,600	96
	Kiowa	700	700	100
	Las Animas	5,500	5,200	94
	Otero	8,100	7,900	98
	Prowers	5,600	5,300	95
	Pueblo	49,800	49,100	99
Between 25-49%	COLORADO			
	Costilla	1,200	1,100	92
	Gunnison	4,100	3,900	95
Between 5-24%	COLORADO			
	Delta	9,100	8,700	96
	Elbert	3,300	3,200	97
	Rio Grande	4,000	3,800	95
	Teller	4,800	4,700	98
	KANSAS			
	Hamilton	1,100	1,100	100
	Wallace	700	700	100
	NEW MEXICO			
	Colfax	5,200	4,900	94
Totals		276,600	270,700	98
Net Weekly Circulation (1990)				212,500
Average Daily Circulation (1990)				124,600

Colorado—Colorado Springs-Pueblo

KRDO-TV

Ch. 13

Network Service: ABC.

Licensee: Pikes Peak Broadcasting Co., Box 1457, Colorado Springs, CO 80901-1457.

Studio: 399 S. 8th St., Colorado Springs, CO 80905.

Telephone: 719-632-1515. TWX: 910-920-4971.

Technical Facilities: Channel No. 13 (210-216 MHz). Authorized power: 282-kw visual, 56.40-kw aural. Antenna: 2140-ft. above av. terrain, 153-ft. above ground, 9563-ft. above sea level.

Latitude 38° 44' 47"
Longitude 104° 51' 37"

Transmitter: Cheyenne Mtn.

Satellite Earth Stations: Andrew, 7.3-meter Ku-band; Andrew, 4.3-meter Ku-band; Avantek, M/A-Com receivers.

AM Affiliate: KRDO, 1-kw, 1240 kHz.

FM Affiliate: KRDO-FM, 96-kw, 95.1 MHz (No. 236), 2010-ft.

News Service: AP.

Ownership: Pikes Peak Broadcasting Co. (Group Owner).

Began Operation: September 21, 1953. Sale to present owner by Joseph H. Rohrer approved by FCC Dec. 1, 1954 (Television Digest, Vol. 10:44, 49).

Represented (sales): Blair Television.

Represented (legal): Fletcher, Heald & Hildreth.

Represented (engineering): Raymond E. Rohrer.

Personnel:

HARRY W. HOTH JR., chairman & c chief executive officer.

PATTI L. HOTH, president.

NEIL O. KLOCKZIEM, general manager.

HANK COLVERT, general sales manager.

BOB PIPER, local sales manager.

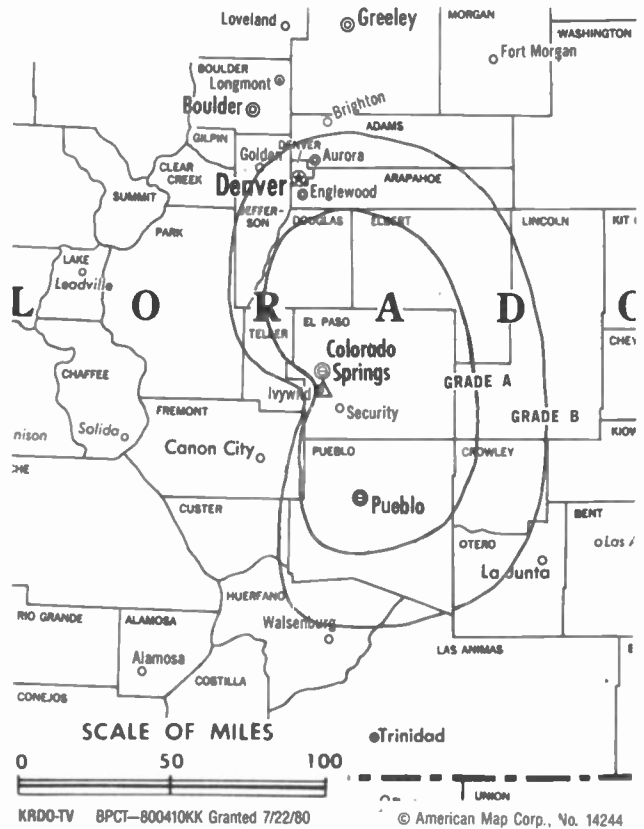
CHARLES UPTON, chief engineer.

Rates: On request.

City of License: Colorado Springs. ADI: Colorado Springs-Pueblo. Rank: 99.

Total Households: ©MSI Consumer Market Data as of 1/1/90. TV Homes, TV% and Circulation ©1990 Arbitron. County coverage based on Arbitron study.

Net Weekly Circulation	State County	Total Households	TV Households	%
50% & Over	COLORADO			
	Baca	1,900	1,700	89
	Bent	2,000	1,900	95
	Cheyenne	1,000	900	95
	Crowley	1,000	1,000	100
	Custer	600	600	100
	El Paso	151,400	149,300	99
	Fremont	12,500	12,100	97
	Huerfano	2,700	2,600	96
	Kiowa	700	700	100
	Las Animas	5,500	5,200	94
	Lincoln	1,800	1,700	94
	Otero	8,100	7,900	98
	Prowers	5,600	5,300	95
	Pueblo	49,800	49,100	99



KRDO-TV BPC1-800410KK Granted 7/22/80

© American Map Corp., No. 14244

Net Weekly Circulation	State County	Total Households	TV Households	%
50% & Over	Teller	4,800	4,700	98
	KANSAS			
	Greeley	700	700	100
Between 25-49%	COLORADO			
	Alamosa	4,600	4,400	96
	Elbert	3,300	3,200	97
Between 5-24%	COLORADO			
	Chaffee	5,200	5,000	96
	Conejos	2,800	2,700	96
	Lake	2,500	2,400	96
	Park	3,000	2,900	97
	Saguache	1,400	1,300	93
	KANSAS			
	Hamilton	1,100	1,100	100
	Wallace	700	700	100
	Totals		274,700	269,100
Net Weekly Circulation (1990)			215,200	
Average Daily Circulation (1990)			129,400	

THIS DATA IS AVAILABLE ON TAPE OR DISKETTE FOR USE ON YOUR OWN COMPUTER OR AS CUSTOMIZED REPORTS

Call Lynn Levine or Nancy Cramer
202-872-9200

Colorado—Colorado Springs

KXRM-TV

Ch. 21

Network Service: Fox.

Licensee: KXRM Partnership, Box 15815, Colorado Springs, CO 80935.

Studio: 5050 Edison Ave., Suite 221, Colorado Springs, CO 80935.

Mailing Address: Box 15815, Colorado Springs, CO 80935.

Telephone: 719-591-1121. **Fax:** 719-591-4180.

Technical Facilities: Channel No. 21 (512-518 MHz). Authorized power: 1054-kw visual, 105.4-kw aural. Antenna: 2085-ft. above av. terrain, 125-ft. above ground, 9485-ft. above sea level.

Latitude 38° 44' 40"

Longitude 104° 51' 37"

Transmitter: Bldg. No. 29, Cheyenne Mountain.

Satellite Earth Station: Prodelin, 12-meter; Microdyne, RCA receivers.

Ownership: KXRM Partnership.

Began Operation: January 22, 1985.

Represented (sales): Settel Inc.

Represented (legal): Cohn & Marks.

Personnel:

LARRY DOUGLAS, president & general manager.

KIM CARLSON, general sales manager.

JOE DUCKETT, chief engineer.

SHARON SWINT, promotion director.

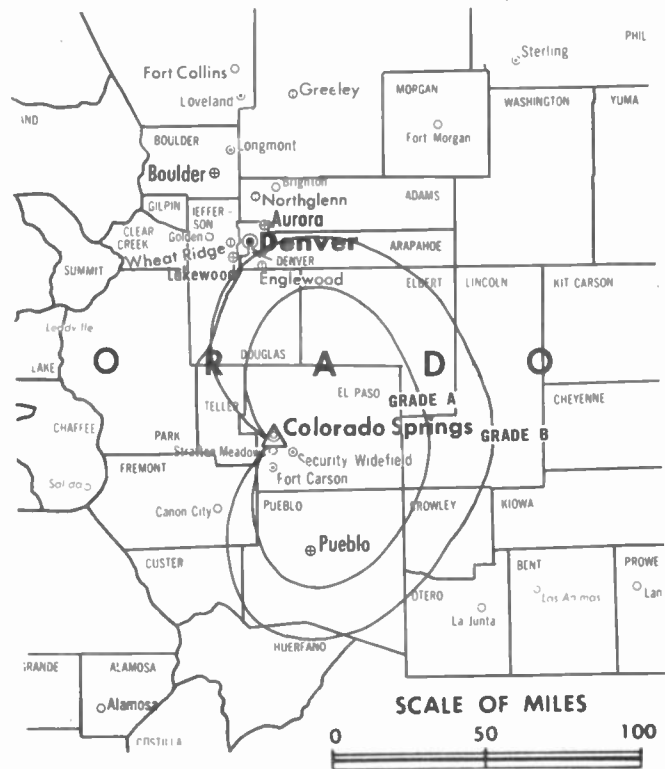
Highest One Hour Rate: \$1000.

Highest 30 Sec. Rate: \$650.

City of License: Colorado Springs. **ADI:** Colorado Springs-Pueblo. **Rank:** 99.

Total Households: ©MSI Consumer Market Data as of 1/1/90. TV Homes, TV% and Circulation ©1990 Arbitron. County coverage based on Arbitron study.

Net Weekly Circulation	State County	Total Households	TV Households	%
50% & Over	COLORADO			
	El Paso	151,400	149,300	99
	Pueblo	49,800	49,100	99
Between 25-49%	COLORADO			
	Bent	2,000	1,900	95
	Fremont	12,500	12,100	97



KXRM-TV BNPCT-831020KH Granted 12/12/83

© American Map Corp., No. 14244

Net Weekly Circulation	State County	Total Households	TV Households	%
Between 25-49%	Las Animas	5,500	5,200	94
	Otero	8,100	7,900	98
	Teller	4,800	4,700	98
Between 5-24%	COLORADO			
	Cheyenne	1,000	900	95
	Crowley	1,000	1,000	100
	Custer	600	600	100
	Huerfano	2,700	2,600	96
Totals		239,400	235,300	98
Net Weekly Circulation (1990)				124,800
Average Daily Circulation (1990)				52,500

Colorado—Denver

KCNC-TV

Ch. 4

Network Service: NBC.

Licensee: NBC Subsidiary Inc., Terminal Annex, Box 5012, Denver, CO 80217.

Studio: 1044 Lincoln St., Denver, CO 80203.

Telephone: 303-861-4444. TWX: 910-931-0439.

Technical Facilities: Channel No. 4 (66-72 MHz). Authorized power: 100-kw visual, 15.1-kw aural. Antenna: 1477-ft. above av. terrain, 833-ft. above ground, 8147-ft. above sea level.

Latitude 39° 43' 50"
Longitude 105° 14' 07"

Transmitter: Lookout Mountain.

Multichannel TV Sound: Stereo only.

Satellite Earth Stations: Transmit/receive Harris, 6-meter Ku-band; Harris, 3-meter Ku-band; RCA, 3-meter Ku-band; Scientific-Atlanta, 10-meter C-band; Harris, RCA, Scientific-Atlanta receivers.

News Services: AP, Conus, NBC.

Ownership: National Broadcasting Co. (Group Owner).

Began Operation: December 24, 1953. Sale to General Electric Bcstg. by Metropolitan Television Co. approved by FCC June 5, 1968 (Television Digest, Vol. 8:24). Previous ownership lineup resulted when on Nov. 12, 1964 FCC approved sale back to Metropolitan TV Co. of the 52.5% of stock held by Bob Hope and associates.

Represented (sales): NBC TV Spot Sales.

Personnel:

ROGER L. OGDEN, president & general manager.
JAMES H. MacDERMOTT, vice president & station manager.
LON LEE, vice president & program manager.
MARV ROCKFORD, vice president & news director.
RICHARD WARDELL, general sales manager.
DAVID HAUPTMAN, national sales manager.
SUSAN McELDOON, local sales manager.
TOM EDWARDS, production manager.
DAVID LAYNE, operations manager.
RENEE ROCKFORD, director of public affairs.
TOM PIPER, chief engineer.
MIKE JACKSON, promotion director.
BRIAN SULLIVAN, marketing director.

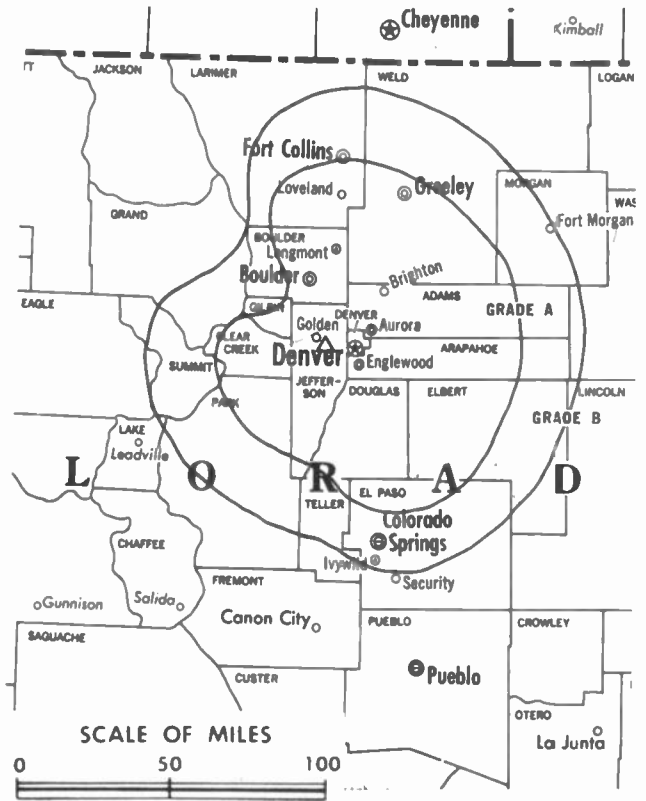
Rates: On request.

NETWORK BASE HOURLY RATE: \$1500.

City of License: Denver. ADI: Denver. Rank: 19.

Total Households: ©MSI Consumer Market Data as of 1/1/90. TV Homes, TV% and Circulation ©1990 Arbitron. County coverage based on Arbitron study.

Net Weekly Circulation	State County	Total Households	TV Households	%
50% & Over				
	Adams	106,800	106,100	99
	Arapahoe	160,900	159,300	99
	Boulder	87,700	85,700	98
	Chaffee	5,200	5,000	96
	Clear Creek	3,000	2,900	97
	Delta	9,100	8,700	96
	Denver	232,900	228,500	98
	Douglas	14,200	14,100	99
	Eagle	7,400	7,000	95
	Elbert	3,300	3,200	97
	Garfield	10,600	10,100	96
	Grand	3,800	3,600	95
	Gunnison	4,100	3,900	95
	Hinsdale	200	200	100
	Jackson	700	700	100



KCNC-TV BMPCT-3330 Granted 9/1/55

© American Map Corp. 14244

Net Weekly Circulation	State County	Total Households	TV Households	%
50% & Over				
	Jefferson	168,900	167,500	99
	Kit Carson	2,900	2,700	93
	Lake	2,500	2,400	96
	Larimer	73,000	71,500	98
	Lincoln	1,800	1,700	94
	Logan	7,400	7,200	97
	Mesa	33,900	33,100	98
	Mineral	300	300	100
	Moffat	5,000	4,700	94
	Morgan	8,400	8,300	99
	Park	3,000	2,900	97
	Phillips	1,800	1,800	100
	Pitkin	5,100	4,700	92
	Rio Blanco	2,200	2,100	95
	Routt	5,600	5,200	93
	San Juan	400	400	100
	Sedgwick	1,400	1,400	100
	Summit	5,100	4,900	96
	Teller	4,800	4,700	98
	Washington	1,900	1,800	95
	Weld	51,900	51,100	98
	Yuma	3,800	3,700	97
NEBRASKA				
	Brown	1,700	1,700	100
	Cheyenne	4,200	4,100	98
	Dawes	3,500	3,400	97
	Deuel	1,000	1,000	100
	Kimball	1,900	1,900	100
	Scotts Bluff	14,400	14,200	99

(Continued on page A-199)

Totals	1,669,400	1,634,800	98
Net Weekly Circulation (1990)			1,124,900
Average Daily Circulation (1990)			654,400

Colorado—Denver

KDVR
Ch. 31

Network Service: Fox

Licensee: Channel 31 Licensee Corp., Box 3100, Denver, CO 80201.

Studio: 501 Wazee St., Denver, CO 80204.

Telephone: 303-595-3131. **Telex:** 910-931-2220. **Fax:** 303-595-8312.

Technical Facilities: Channel No. 31 (572-578 MHz). Authorized power: 5000-kw max. visual, 500-kw max. aural. Antenna: 1038-ft. above av. terrain, 375-ft. above ground, 7730-ft. above sea level.

Latitude 39° 43' 45"
Longitude 105° 14' 12"

Transmitter: Lookout Mountain, near Golden.

Satellite Earth Stations: M/A-Com, 3.2-meter Ku-band; Scientific-Atlanta, 7-meter C-band; Scientific-Atlanta receivers.

Ownership: Chase Broadcasting Inc. (Group Owner).

Began Operation: August 10, 1983. Sale to Chase Communications Inc. by BMA Corp. approved by FCC Dec. 29, 1989 (Television Digest, Vol. 29:13).

Represented (sales): Seltel Inc.

Represented (legal): Sidley & Austin.

Represented (engineering): Hammett & Edison Inc.

Personnel:

TERENCE J. BROWN, vice president & general manager.

PETER C. McCAMPBELL, general sales manager.

JOHN ROBERT POINDEXTER, local sales manager.

SAM FULLER, national sales manager.

PHIL KANE, promotion manager.

STEPHANIE A. CAMPBELL, program director/operations.

STEVE COULAM, engineering & technical operations director.

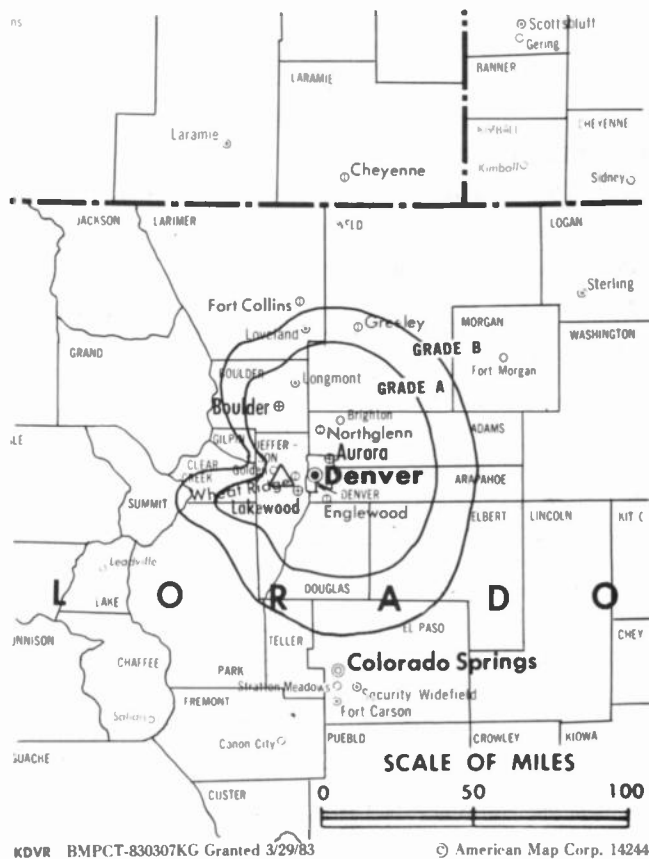
P. BRADLEY SHORT, controller & treasurer.

Highest 30 Sec. Rate: \$1500.

City of License: Denver. **ADI:** Denver. **Rank:** 19.

Total Households: ©MSI Consumer Market Data as of 1/1/90. TV Homes, TV% and Circulation ©1990 Arbitron. County coverage based on Arbitron study.

Net Weekly Circulation	State County	Total Households	TV Households	%
50% & Over	COLORADO Adams	106,800	106,100	99
	Arapahoe	160,900	159,300	99
	Boulder	87,700	85,700	98
	Denver	232,900	228,500	98



KDVR BMMCT-830307KG Granted 3/29/83

© American Map Corp. 14244

Net Weekly Circulation	State County	Total Households	TV Households	%
50% & Over	Douglas	14,200	14,100	99
	Jefferson	168,900	167,500	99
	Weld	51,900	51,100	98
Between 25-49%	COLORADO Elbert	3,300	3,200	97
	Larimer	73,000	71,500	98
	COLORADO Clear Creek	3,000	2,900	97
Between 5-24%	Costilla	1,200	1,100	92
	Ouray	700	700	100
Totals		904,500	891,700	99
Net Weekly Circulation (1990)				575,900
Average Daily Circulation (1990)				272,200

Colorado—Denver

KMGH-TV

Ch. 7

Network Service: CBS.

Licensee: McGraw-Hill Bcstg. Co. Inc., 123 Speer Blvd., Denver, CO 80203.

Studio: 123 Speer Blvd., Denver, CO 80203.

Telephone: 303-832-7777. TWX: 910-931-2615. Fax: 303-832-0153.

Technical Facilities: Channel No. 7 (174-180 MHz). Authorized power: 316-kw visual, 50-kw aural. Antenna: 1010-ft. above av. terrain, 285-ft. above ground, 7695-ft. above sea level.

Latitude 39° 43' 46"
Longitude 105° 14' 12"

Transmitter: Cedar Lake Rd., Lookout Mountain.

Multichannel TV Sound: Stereo only.

Satellite Earth Stations: Microdyne, 7-meter C-band; Microdyne, 3.7-meter Ku-band; Scientific-Atlanta, 7-meter C-band; Scientific-Atlanta, 4.6-meter C-band; M/A-Com, Microdyne, Scientific-Atlanta receivers.

SNG Mobile Dish: Vertex, 2.6-meter Ku-band.

News Services: AP, UPI.

Ownership: McGraw-Hill Broadcasting Co. (Group Owner).

Began Operation: November 1, 1953. Sale to Time Inc. by Aladdin Radio & TV approved by FCC June 23, 1954 (Television Digest, Vol. 10:11, 15, 25, 26). Sale to present owner by Time-Life Bcst. Inc. approved March 8, 1972 (Vol. 12:10, 11).

Represented (sales): Katz Television.

Represented (legal): Koteen & Naftalin.

Personnel:

EDWARD T. REILLY, president & chief operating officer.

AL SEETHALER, general manager.

LEONARD MARSH, local sales manager.

PAUL LATHAM, business manager.

SHIRLEY THOMPSON, traffic director.

MIKE YOUNGREN, news director.

RHONDA SHEYA, director of advertising & promotion.

MARY CAROLE McDONNELL, director of programming.

RAY MILLIUS, director, production operations.

Rates: On request.

NETWORK BASE HOURLY RATE: \$1321.

City of License: Denver. ADI: Denver. Rank: 19.

Total Households: ©MSI Consumer Market Data as of 1/1/90. TV Homes, TV% and Circulation ©1990 Arbitron. County coverage based on Arbitron study.

Net Weekly Circulation	State County	Total Households	TV Households	%
50% & Over	COLORADO			
	Adams	106,800	106,100	99
	Arapahoe	160,900	159,300	99
	Boulder	87,700	85,700	98
	Chaffee	5,200	5,000	96
	Clear Creek	3,000	2,900	97
	Denver	232,900	228,500	98
	Douglas	14,200	14,100	99
	Eagle	7,400	7,000	95
	Elbert	3,300	3,200	97
	Grand	3,800	3,600	95
	Hinsdale	200	200	100
	Jackson	700	700	100
	Jefferson	168,900	167,500	99
Kit Carson	2,900	2,700	93	
Lake	2,500	2,400	96	
Larimer	73,000	71,500	98	
Lincoln	1,800	1,700	94	



Net Weekly Circulation	State County	Total Households	TV Households	%	
50% & Over	Mineral	300	300	100	
	Moffat	5,000	4,700	94	
	Morgan	8,400	8,300	99	
	Park	3,000	2,900	97	
	Phillips	1,800	1,800	100	
	Pitkin	5,100	4,700	92	
	Routt	5,600	5,200	93	
	San Juan	400	400	100	
	Sedgwick	1,400	1,400	100	
	Summit	5,100	4,900	96	
	Weld	51,900	51,100	98	
	NEBRASKA	Box Butte	5,400	5,300	98
		Dawes	3,500	3,400	97
		Deuel	1,000	1,000	100
Hooker		400	400	100	
Kimball		1,900	1,900	100	
WYOMING		Albany	12,200	11,700	96
	Campbell	12,000	11,400	95	
	Carbon	6,600	6,300	95	
	Johnson	2,600	2,500	96	
	Laramie	29,900	29,400	98	
	Niobrara	1,200	1,200	100	
Between 25-49%	COLORADO				
	Alamosa	4,600	4,400	96	
	Cheyenne	1,000	900	95	
	Costilla	1,200	1,100	92	
	Garfield	10,600	10,100	96	
Gunnison	4,100	3,900	95		
(Continued on page A-200)					
Totals		1,576,000	1,544,500	98	
Net Weekly Circulation (1990)				1,037,800	
Average Daily Circulation (1990)				529,000	

Colorado—Denver

KTVD

Ch. 20

Network Service: None, independent.

Licensee: Twerver Broadcast Inc., Debtor-in-Possession, 11203 E. Peakview Ave., Box 6522, Englewood, CO 80111.

Studio: 11203 E. Peakview Ave., Englewood, CO 80111.

Telephone: 303-792-2020. **Fax:** 303-790-4633.

Technical Facilities: Channel No. 20 (506-512 MHz). Authorized power: 3160-kw max. visual. Antenna: 1256-ft. above av. terrain, 241-ft. above ground, 7927-ft. above sea level.

Latitude 39° 40' 18"
Longitude 105° 13' 12"

Transmitter: Mount Morrison, approx. 13-mi. ENE of Idledale, Jefferson County.

Satellite Earth Station: Andrew, 7.3-meter Ku & C-band.

Ownership: Twerver Broadcast Inc.

Began Operation: December 1, 1988.

Represented (sales): Petry Television.

Represented (engineering): Charles J. Thompson.

Personnel:

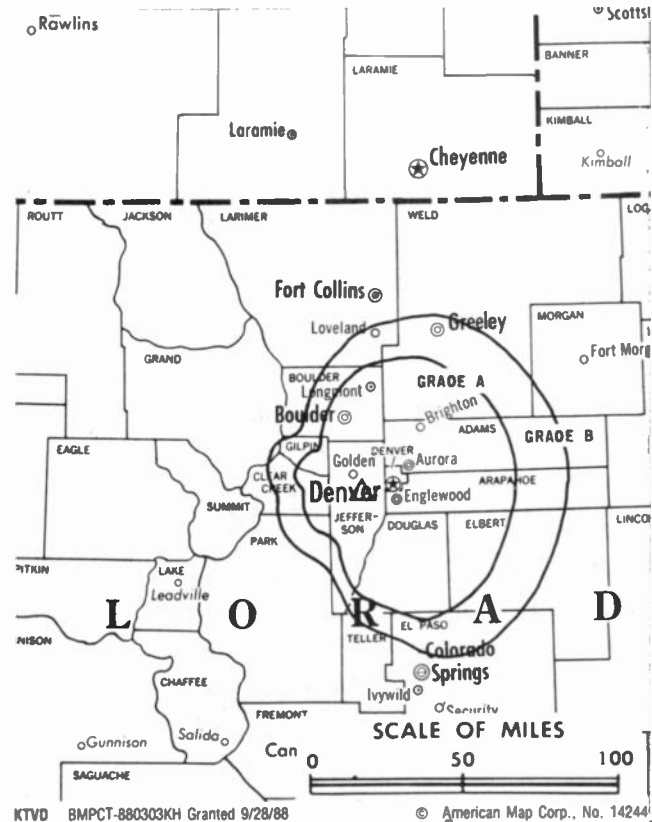
N. RICHARD MILLER, chairman & president.
JOHN J. MOFFITT, vice president & station manager.
JAY RABIN, general sales manager.
DAVID WEEMS, national sales manager.
DAN O'BRIEN, program director.
PAT STIPHOUT, promotion director.
DENNIS O'BRIEN, business manager.
BOB CRAWFORD, chief engineer.

Rates: On request.

City of License: Denver. **ADI:** Denver. **Rank:** 19.

Total Households: ©MSI Consumer Market Data as of 1/1/90. TV Homes, TV% and Circulation ©1990 Arbitron. County coverage based on Arbitron study.

Net Weekly Circulation	State County	Total Households	TV Households	%
50% & Over	COLORADO			
	Adams	106,800	106,100	99
	Arapahoe	160,900	159,300	99
	Denver	232,900	228,500	98
	Weld	51,900	51,100	98



Net Weekly Circulation	State County	Total Households	TV Households	%
Between 25-49%	COLORADO			
	Boulder	87,700	85,700	98
	Douglas	14,200	14,100	99
	Elbert	3,300	3,200	97
	Jefferson	168,900	167,500	99
	Larimer	73,000	71,500	98
Between 5-24%	COLORADO			
	Morgan	8,400	8,300	99
	Park	3,000	2,900	97
Totals		911,000	898,200	99
Net Weekly Circulation (1990)				429,200
Average Daily Circulation (1990)				157,200

Colorado—Denver

KUBD

Ch. 59

Network Service: Telemundo.

Licensee: The Denver Ch. 59 Partnership Ltd., 9805 E. Iliiff Ave., Denver, CO 80231.

Studio: 9805 E. Iliiff Ave., Denver, CO 80231.

Telephone: 303-751-5959. Telex: 303-751-5993.

Technical Facilities: Channel No. 59 (740-746 MHz). Authorized power: 5000-kw max visual, 500-kw max aural. Antenna: 315-ft. above av. terrain, 315-ft. above ground, 5838-ft. above sea level.

Latitude 39° 40' 31"
Longitude 104° 52' 22"

Transmitter: 9805 E. Iliiff Ave., Denver.

Multichannel TV Sound: Planned.

Satellite Earth Station: Echosphere, 5-meter Ku & C-band.

SNG Mobile Dish: Centro, 2-meter Ku-band.

Ownership: David Drucker & Charles Ergen (Group Owners).

Began Operation: September 2, 1987.

Represented (sales): Telemundo.

Represented (legal): Cole, Raywid & Braverman.

Represented (engineering): Richard L. Vega & Associates Inc.

Personnel:

DAVID DRUCKER, president.

PAUL GARBER, general manager.

CHERYL MENKE-GEORGE, program director.

ANGEL CHACON, local sales manager.

GUNTER AUERBACH, chief engineer.

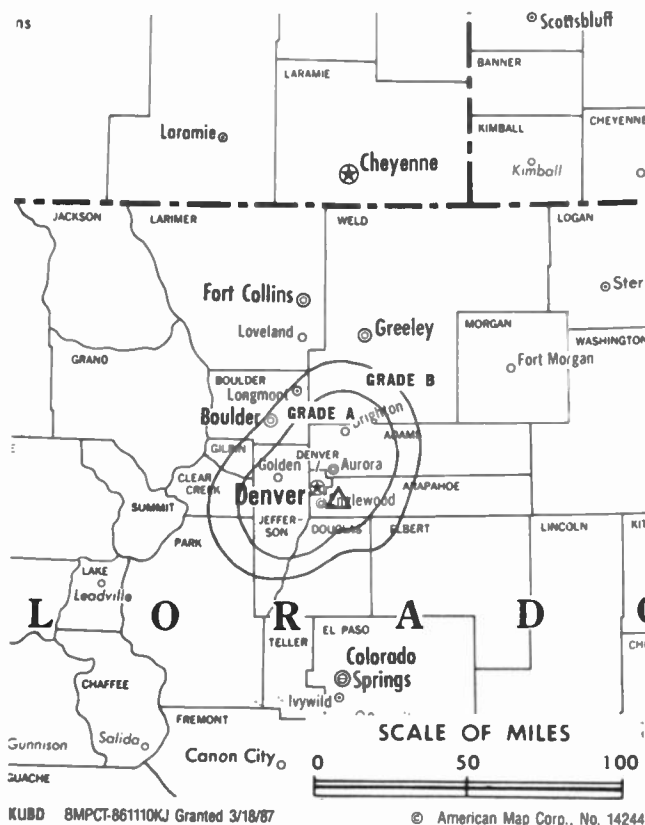
SERGIO ROMERO, news director.

Highest One Hour Rate: \$450.

Highest 30 Sec. Rate: \$155.

City of License: Denver. ADI: Denver. Rank: 19.

Total Households: ©MSI Consumer Market Data as of 1/1/90. TV Homes, TV% and Circulation ©1990 Arbitron. County coverage based on Arbitron study.



Net Weekly Circulation	State County	Total Households	TV Households	%
Between 5-24%	COLORADO			
	Adams	106,800	106,100	99
	Arapahoe	160,900	159,300	99
	Douglas	14,200	14,100	99
	Jefferson	168,900	167,500	99
Totals		450,800	447,000	99
Net Weekly Circulation (1990)			73,000	
Average Daily Circulation (1990)			22,100	

Colorado—Denver

KUSA-TV

Ch. 9

Network Service: ABC.

Licensee: Combined Communications Corp., 1089 Bannock St., Denver, CO 80204.

Studio: 1089 Bannock St., Denver, CO 80204.

Telephone: 303-893-9000. TWX: 910-931-2648.

Technical Facilities: Channel No. 9 (186-192 MHz). Authorized power: 316-kw visual, 45.3-kw aural. Antenna: 950-ft. above av. terrain, 273-ft. above ground, 7643-ft. above sea level.

Latitude 39° 43' 46"
Longitude 105° 14' 08"

Holds CP for change to 919-ft. above av. terrain, 246-ft. above ground, 7608-ft. above sea level, transmitter to Lookout Mountain Park, 2-mi. SSW of Golden. BPCT-900702KI.

Transmitter: Lookout Mountain.

Multichannel TV Sound: Stereo only.

Satellite Earth Stations: Andrew, 5.6-meter Ku-band; Scientific-Atlanta, 10-meter; Scientific-Atlanta, 3.7-meter Ku-band; AvanteK, DX Engineering, Scientific-Atlanta receivers.

News Services: ABC, AP, CNN Headline News, Gannett News Service, NIWS.

Ownership: Gannett Broadcasting Group (Group Owner).

Began Operation: October 12, 1952. Sale to John C. Mullins and Frank Leu by local businessmen headed by W. D. Pyle approved March 23, 1955; transfer of Leu's 50% to Webb & Knapp approved March 28, 1956 (Television Digest, Vol. 11:7, 13, 50 & 12:13). Transfer of Webb & Knapp's 50% to John C. Mullins approved Oct. 1, 1961 (Vol. 17:33). Sale by Mullins Bcstg. to Combined Communications approved by FCC Jan. 26, 1972 (Vol. 11:15, 22; 12:5). Merger of Combined Communications & Gannett approved by FCC June 7, 1979 (Vol. 18:20, 38; 19:24).

Represented (sales): Blair Television.

Represented (legal): Reed, Smith, Shaw & McClay.

Personnel:

JOSEPH FRANZGROTE, president.
COLLEEN BROWN, vice president & station manager.
MYRON OLINER, vice president & chief engineer.
TIM DIETZ, vice president & director of broadcast operations.
CINDY VELASQUEZ, general sales manager.
MARK A. CORNETTA, local sales manager.
KATHY STAIANO, national sales manager.
JIM GIRODO, vice president & promotion manager.
BUTCH MONTOYA, news director.
JUDY MOLERES, controller.
JEAN GALLOWAY, director of community affairs.

Rates: On request.

City of License: Denver. ADI: Denver. Rank: 19.

Total Households: ©MSI Consumer Market Data as of 1/1/90. TV Homes, TV% and Circulation ©1990 Arbitron. County coverage based on Arbitron study.

Net Weekly Circulation	State County	Total Households	TV Households	%
50% & Over				
	Adams	106,800	106,100	99
	Arapahoe	160,900	159,300	99
	Boulder	87,700	85,700	98
	Chaffee	5,200	5,000	96
	Clear Creek	3,000	2,900	97
	Delta	9,100	8,700	96
	Denver	232,900	228,500	98
	Douglas	14,200	14,100	99
	Eagle	7,400	7,000	95
	Elbert	3,300	3,200	97



KUSA-TV BNPCT-1265 Granted 8/14/53

©American Map Corp., No. 14244

Net Weekly Circulation	State County	Total Households	TV Households	%
50% & Over				
	Garfield	10,600	10,100	96
	Grand	3,800	3,600	95
	Gunnison	4,100	3,900	95
	Hinsdale	200	200	100
	Jackson	700	700	100
	Jefferson	168,900	167,500	99
	Kit Carson	2,900	2,700	93
	Lake	2,500	2,400	96
	Larimer	73,000	71,500	98
	Logan	7,400	7,200	97
	Mineral	300	300	100
	Moffat	5,000	4,700	94
	Montrose	9,300	9,000	97
	Morgan	8,400	8,300	99
	Park	3,000	2,900	97
	Phillips	1,800	1,800	100
	Pitkin	5,100	4,700	92
	Rio Blanco	2,200	2,100	95
	Routt	5,600	5,200	93
	San Juan	400	400	100
	Sedgwick	1,400	1,400	100
	Summit	5,100	4,900	96
	Washington	1,900	1,800	95
	Weld	51,900	51,100	98
	Yuma	3,800	3,700	97
KANSAS				
	Cheyenne	1,500	1,500	100
	Sherman	2,900	2,900	100
	Trego	1,800	1,800	100

(Continued on page A-200)

Totals	1,706,500	1,671,600	98
Net Weekly Circulation (1990)			1,166,000
Average Daily Circulation (1990)			671,200

Colorado—Denver

KWGN-TV

Ch. 2

Network Service: None, independent.

Licensee: WGN of Colorado Inc., 6160 S. Wabash Way, Denver Tech Center, Englewood, CO 80111.

Studio: 6160 S. Wabash Way, Englewood, CO 80111.

Mailing Address: Box 5222, Englewood, CO 80155.

Telephone: 303-740-2222; 303-740-2853. TWX: 910-935-0877. Fax: 303-740-2847.

Technical Facilities: Channel No. 2 (54-60 MHz). Authorized power: 100-kw visual, 20-kw aural. Antenna: 1050-ft. above av. terrain, 440-ft. above ground, 7720-ft. above sea level.

Latitude 39° 43' 59"
Longitude 105° 14' 12"

Transmitter: Buffalo Bill Hwy., Lookout Mountain.

Satellite Earth Stations: Transmit/receive Scientific-Atlanta, 4.5-meter Ku-band; Scientific-Atlanta, 10-meter C-band; M/A-Com, 2.4-meter Ku-band; M/A-Com, Scientific-Atlanta, Standard Communications receivers.

News Services: AP, CNN, INN, National Weather Service, PR Newswire, UPI.

Ownership: Tribune Broadcasting Co. (Group Owner).

Began Operation: July 18, 1952 as KFEL-TV. Sale to J. Elroy McCaw's Gotham Bcstg. Co. by Eugene P. O'Fallon approved July 27, 1955; transfer of 50% to Radio Hawaii approved Nov. 16, 1955 (Television Digest, Vol. 11:25, 28, 31, 39, 47). Repurchase of 50% by Gotham from Radio Hawaii approved March 27, 1959 by FCC (Vol. 15:33). Sale to present owner by Channel 2 Corp. (formerly Gotham Bcstg.) approved March 4, 1966 by FCC (Vol. 5:36; 6:10).

Represented (sales): TeleRep Inc.

Represented (legal): Sidley & Austin.

Represented (engineering): A. D. Ring & Associates, P.C.

Personnel:

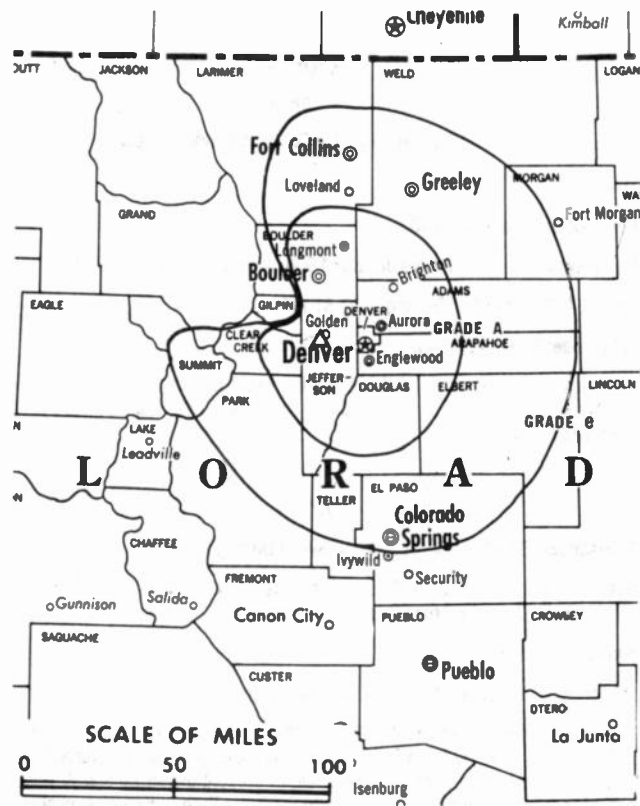
JOHN SUDER, vice president & general manager.
ROYCE W. NATION, vice president & treasurer.
JOHN HUMMEL, general sales manager.
DAVID DORNSEIF, national sales manager.
PATRICIA DIEM, business manager.
J. GREG GUINAN, vice president & director of public affairs.
KENT GRATTEAU, engineering/production manager.
STEVE GRUND, news director.
DEBBEE COEBACA, marketing director.
CHARLES BIONDO, creative services director.
DAN CROUCH, remote operations manager.
SHERRY SWEDENBORG, traffic manager.

Rates: On request.

City of License: Denver. ADI: Denver. Rank: 19.

Total Households: ©MSI Consumer Market Data as of 1/1/90. TV Homes, TV% and Circulation ©1990 Arbitron. County coverage based on Arbitron study.

Net Weekly Circulation	State County	Total Households	TV Households	%
50% & Over				
	Adams	106,800	106,100	99
	Arapahoe	160,900	159,300	99
	Boulder	87,700	85,700	98
	Chaffee	5,200	5,000	96
	Denver	232,900	228,500	98
	Douglas	14,200	14,100	99
	Elbert	3,300	3,200	97
	Garfield	10,600	10,100	96
	Gunnison	4,100	3,900	95
	Jackson	700	700	100
	Jefferson	168,900	167,500	99



KWGN-TV BPCT-4417 Granted 5/12/71

© American Map Corp., 14244

Net Weekly Circulation	State County	Total Households	TV Households	%
50% & Over				
	Larimer	73,000	71,500	98
	Las Animas	5,500	5,200	94
	Logan	7,400	7,200	97
	Moffat	5,000	4,700	94
	Morgan	8,400	8,300	99
	Park	3,000	2,900	97
	Phillips	1,800	1,800	100
	Sedgwick	1,400	1,400	100
	Teller	4,800	4,700	98
	Washington	1,900	1,800	95
	Weld	51,900	51,100	98
	Yuma	3,800	3,700	97
	NEBRASKA			
	Cheyenne	4,200	4,100	98
	WYOMING			
	Albany	12,200	11,700	96
	Campbell	12,000	11,400	95
	Laramie	29,900	29,400	98
Between 25-49%				
	COLORADO			
	Alamosa	4,600	4,400	96
	Clear Creek	3,000	2,900	97
	Eagle	7,400	7,000	95
	El Paso	151,400	149,300	99
	Fremont	12,500	12,100	97
	Grand	3,800	3,600	95
	Kiowa	700	700	100
	Kit Carson	2,900	2,700	93
	Lake	2,500	2,400	96
	Lincoln	1,800	1,700	94
(Continued on page A-202)				
Totals		1,757,100	1,723,100	98
Net Weekly Circulation (1990)				998,100
Average Daily Circulation (1990)				444,300

Colorado—Durango

KREZ-TV

Ch. 6

(Satellite of KREX-TV, Grand Junction, CO)

Network Service: CBS, NBC.

Licensee: W. Russell Withers Jr., Box 1508, Mount Vernon, IL 62864.

Studio: 170 Turner Dr., Durango, CO 81301.

Telephone: 303-259-6666.

Technical Facilities: Channel No. 6 (82-88 MHz). Authorized power: 6.2-kw visual, 1.36-kw aural. Antenna: 361-ft. above av. terrain, 142-ft. above ground, 7844-ft. above sea level.

Latitude 37° 15' 44"

Longitude 107° 53' 58"

Transmitter: Smelter Mountain, 1-mi. SW of Durango.

Satellite Earth Stations: AFC, 5-meter C-band; AFC, 3.66-meter Ku-band; Agile, M/A-Com, Microdyne receivers.

News Service: AP.

Ownership: W. Russell Withers Jr. (Group Owner).

Began Operation: November 4, 1963. Left the air March 2, 1964 and was sold to Ruth G. Kendrick, et al., by Floyd & Lieselotte Jetter. FCC approved transfer Aug. 12, 1964. Resumed operation Sept. 4, 1965. Sale to present owner by E & W Bcstg. Corp. approved by FCC June 5, 1985. Sale to E & W by Ruth G. Kendrick, et al., approved by FCC May 15, 1984.

Represented (sales): Katz Television.

Represented (legal): Gardner, Carton & Douglas.

Personnel:

THOMAS MCGILL, general manager.

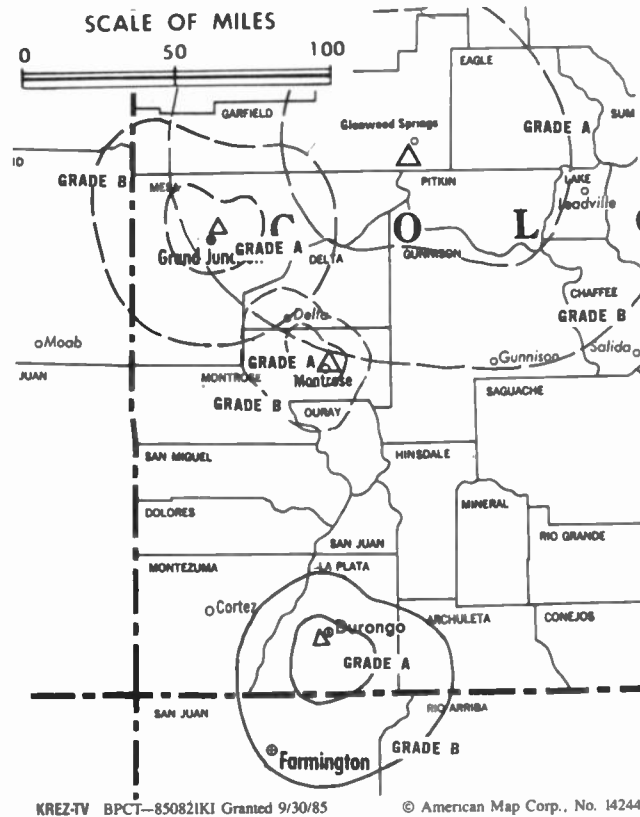
WILLIAM D. HARRIS, chief engineer.

Highest 30 Sec. Rate: \$62.

NETWORK BASE HOURLY RATE: Bonus to KREX-TV, Grand Junction, CO.

City of License: Durango. ADI: Grand Junction-Durango. Rank: 180.

Total Households: ©MSI Consumer Market Data as of 1/1/90. TV Homes, TV% and Circulation ©1990 Arbitron. County coverage based on Arbitron study.



Net Weekly Circulation	State County	TV Households		%
		Total Households	Households	
50% & Over	COLORADO Archuleta	2,100	2,000	95
	La Plata	12,100	11,600	96
Between 25-49%	COLORADO Montezuma	6,900	6,600	96
	NEW MEXICO San Juan	32,400	30,600	95
Totals		53,500	50,800	95
Net Weekly Circulation (1990)				21,600
Average Daily Circulation (1990)				9,200

Colorado—Grand Junction

KJCT-TV

Ch. 8

Network Service: ABC.

Licensee: Pikes Peak Broadcasting Co., Box 1457, Colorado Springs, CO 80901.

Studio: 8 Foresight Circle, Grand Junction, CO 81501.

Mailing Address: Box 3788, Grand Junction, CO 81502.

Telephone: 303-245-8880. TWX: 910-929-6981.

Technical Facilities: Channel No. 8 (180-186 MHz). Authorized power: 120-kw visual, 20-kw aural. Antenna: 2720-ft. above av. terrain, 141-ft. above ground, 10,061-ft. above sea level.

Latitude 39° 02' 55"

Longitude 108° 15' 06"

Transmitter: Grand Mesa, 9.6-mi. SW of Mesa.

Satellite Earth Stations: Andrew, 4.5-meter C-band; RCA Americom, 4-meter Ku-band.

News Service: AP.

Ownership: Pikes Peak Broadcasting Co. (Group Owner).

Began Operation: October 22, 1979.

Represented (sales): Blair Television.

Represented (legal): Fletcher, Heald & Hildreth.

Represented (engineering): Raymond E. Rohrer.

Personnel:

HARRY W. HOTH JR., chairman of the board.

PATTI L. HOTH, president.

NEIL O. KLOCKZIEM, general manager.

JAN HAMMER, station manager.

HANK COLVERT, national/regional sales manager.

MIKE MORAN, news director.

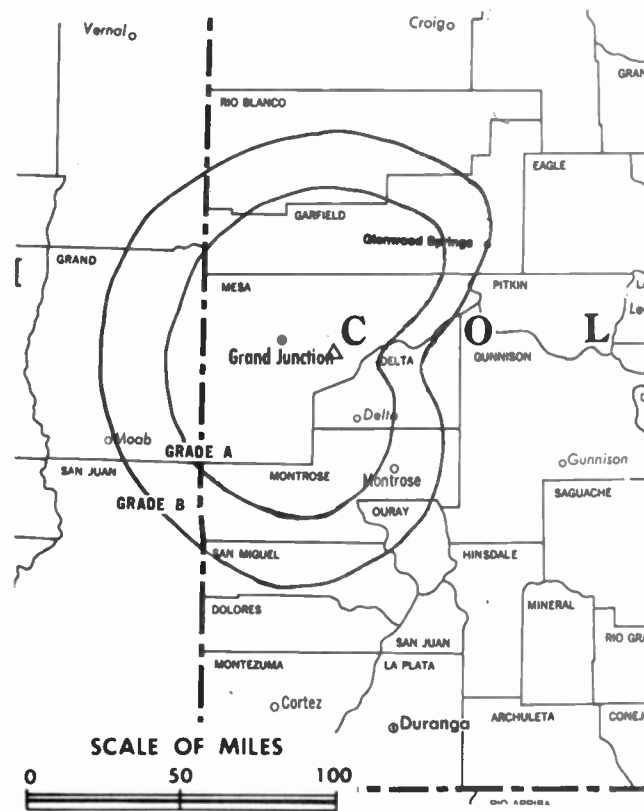
ROGER HIGHTOWER, chief engineer.

Rates: On request.

City of License: Grand Junction. ADI: Grand Junction-Durango. Rank: 180.

Total Households: ©MSI Consumer Market Data as of 1/1/90. TV Homes, TV% and Circulation ©1990 Arbitron. County coverage based on Arbitron study.

Net Weekly Circulation	State County	Total Households	TV Households	%
50% & Over	COLORADO			
	Mesa	33,900	33,100	98
	Montrose	9,300	9,000	97
	Ouray	700	700	100



KJCT-TV BMPCT-790424KF Granted 8/29/79

© American Map Corp., No. 14244

Net Weekly Circulation	State County	Total Households	TV Households	%
Between 25-49%	COLORADO			
	Delta	9,100	8,700	96
	Dolores	600	500	83
	Garfield	10,600	10,100	96
	San Miguel	1,400	1,300	93
Between 5-24%	COLORADO			
	Montezuma	6,900	6,600	96
	UTAH			
	Grand	2,800	2,600	93
	San Juan	3,100	2,900	94
Totals		78,400	75,500	96
Net Weekly Circulation (1990)				40,700
Average Daily Circulation (1990)				22,900

Colorado—Grand Junction

KREX-TV

Ch. 5

(Also operates satellites KREZ-TV, Durango; KREG-TV, Glenwood Springs & KREY-TV, Montrose, CO)

Network Service: CBS, NBC.

Licensee: W. Russell Withers Jr., Box 1508, Mount Vernon, IL 62864.

Studio: 345 Hillcrest Manor, Grand Junction, CO 81501.

Mailing Address: Box 789, Grand Junction, CO 81502.

Telephone: 303-242-5000. TWX: 910-929-6992. Fax: 303-242-0886.

Technical Facilities: Channel No. 5 (76-82 MHz). Authorized power: 12.9-kw visual, 6.46-kw aural. Antenna: Minus 10-ft. above av. terrain, 343-ft. above ground, 5004-ft. above sea level.

Latitude 39° 05' 15"
Longitude 108° 33' 56"

Transmitter: Hillcrest Manor.

Satellite Earth Stations: AFC, 3.66-meter Ku-band; Scientific-Atlanta, 7-meter C-band; Scientific-Atlanta, 4.6-meter C-band; Simulstat, 5-meter C-band; Agile, M/A-Com, Microdyne, Scientific-Atlanta receivers.

News Service: AP.

Ownership: W. Russell Withers Jr. (Group Owner).

Began Operation: May 22, 1954. Sale to present owner by E & W approved by FCC June 6, 1985. Transfer of control from Carl Q. Anderson, et al., to E & W Bcstg. Corp. approved by FCC May 15, 1984. Previous transfer to Rex G. Howell from Forestville Realty approved by FCC Aug. 11, 1972. Transfer to Forestville, et al., from Howell (Western Slope Bcstg.) approved Sept. 21, 1966 (Television Digest, Vol. 6:19, 39).

Represented (sales): Katz Television.

Represented (legal): Gardner, Carton & Douglas.

Personnel:

THOMAS MCGILL, general manager.

AL LADAGE, director of engineering.

JACQUIE CHAPPELL-REID, local sales manager.

DON NELSON, news director.

JUNE WORLEY, business manager.

WILEY MIDDLETON, promotion & production director.

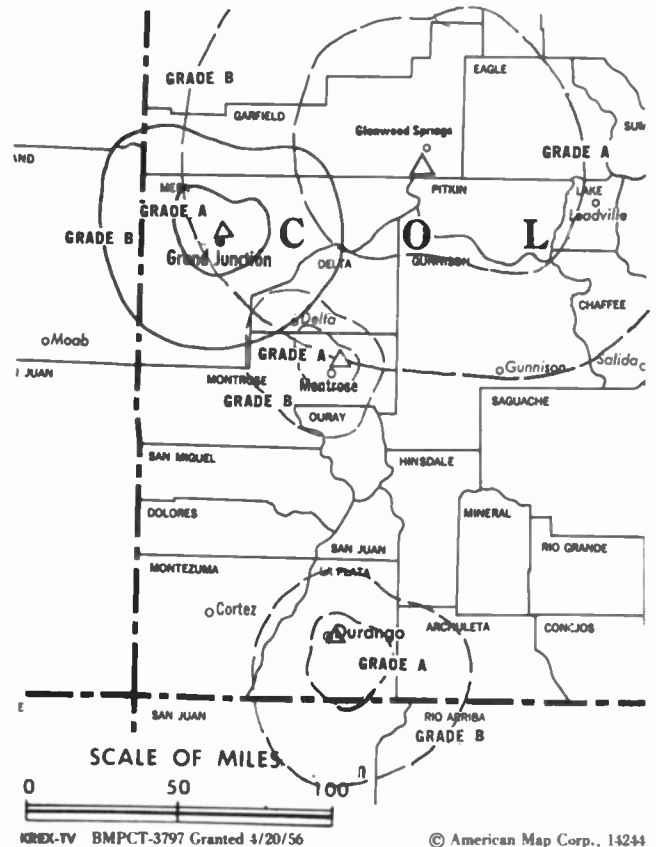
Highest 30 Sec. Rate: \$280.

NETWORK BASE HOURLY RATE: \$460.

City of License: Grand Junction. AOI: Grand Junction-Durango. Rank: 180.

Arbitron Data: Includes KREG-TV, Glenwood Springs, CO.

Total Households: ©MSI Consumer Market Data as of 1/1/90. TV Homes, TV% and Circulation ©1990 Arbitron. County coverage based on Arbitron study.



Net Weekly Circulation	State County	Total Households	TV Households	%
50% & Over	COLORADO			
	Garfield	10,600	10,100	96
	Gunnison	4,100	3,900	95
	Mesa	33,900	33,100	98
Between 25-49%	COLORADO			
	Delta	9,100	8,700	96
	Pitkin	5,100	4,700	92
	Rio Blanco	2,200	2,100	95
Between 5-24%	COLORADO			
	Montrose	9,300	9,000	97
	UTAH			
	Grand	2,800	2,600	93
Totals		77,100	74,200	96
Net Weekly Circulation (1990)				45,800
Average Daily Circulation (1990)				25,300

Colorado—Montrose

KREY-TV

Ch. 10

(Satellite of KREX-TV, Grand Junction, CO)

Network Service: CBS, NBC.

Licensee: W. Russell Withers Jr., Box 1508, Mount Vernon, IL 62864.

Studio: 610 N. 1st St., Montrose, CO 81401.

Telephone: 303-249-9601.

Technical Facilities: Channel No. 10 (192-198 MHz). Authorized power: 6.16-kw visual, 1.36-kw aural. Antenna: 115-ft. above av. terrain, 94-ft. above ground, 6374-ft. above sea level.

Latitude 38° 31' 02"
Longitude 107° 51' 12"

Transmitter: Flat Top Mountain, 2.25 mi. NE of Montrose.

Satellite Earth Station: AFC, 3.66-meter Ku-band; Agile, MVA-Corn receivers.

News Service: AP.

Ownership: W. Russell Withers Jr. (Group Owner).

Began Operation: September 18, 1956. Sale to present owner by E & W Bcstg. Corp. approved by FCC June 6, 1985.

Represented (sales): Katz Television.

Represented (legal): Gardner, Carton & Douglas.

Personnel:

THOMAS D. MCGILL, general manager.

CAROLINE HOGAN, station manager.

ROYCE SEYMOR, chief engineer.

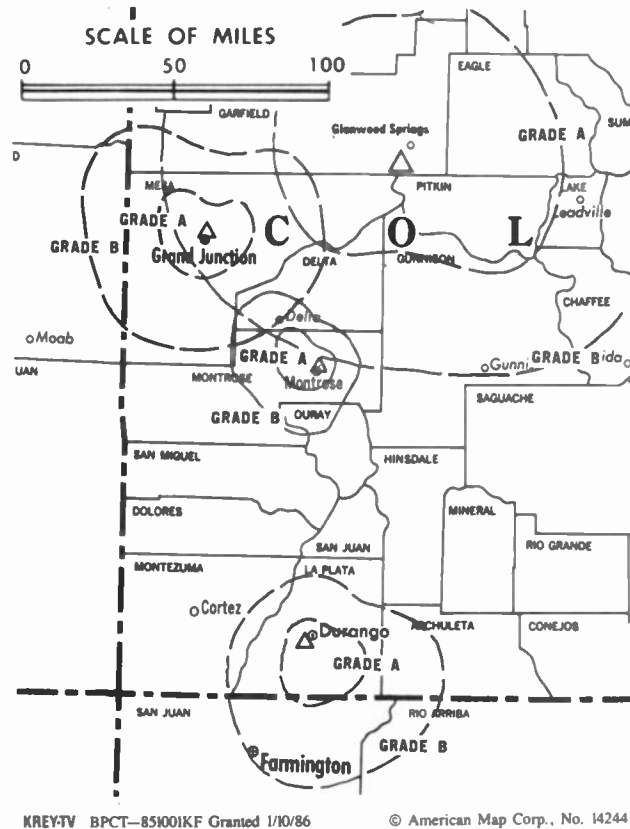
Highest 30 Sec. Rate: \$62.

NETWORK BASE HOURLY RATE: Bonus to KREX-TV, Grand Junction, CO.

City of License: Montrose. ADI: Grand Junction-Durango. Rank: 180.

Total Households: ©MSI Consumer Market Data as of 1/1/90. TV Homes, TV% and Circulation ©1990 Arbitron. County coverage based on Arbitron study.

Net Weekly Circulation	State County	Total Households	TV Households	%
50% & Over	COLORADO			
	Montrose	9,300	9,000	97
	Ouray	700	700	100



Net Weekly Circulation	State County	Total Households	TV Households	%
COLORADO				
Between 25-49%	Delta	9,100	8,700	96
	San Miguel	1,400	1,300	93
COLORADO				
Between 5-24%	Gunnison	4,100	3,900	95
Totals		24,600	23,600	96
Net Weekly Circulation (1990)			12,900	
Average Daily Circulation (1990)			7,700	

Colorado—Steamboat Springs

KSBS-TV

Ch. 24

Network Service: None, independent.

Licensee: Steamboat Broadcast System Inc., Box 775048, Steamboat Springs, CO 80477.

Studio: 1103 Lincoln Ave., Steamboat Springs, CO 80477.

Telephones: 303-879-3724; 303-879-3737. Fax: 303-879-1599.

Technical Facilities: Channel No. 24 (530-536 MHz). Authorized power: 5.52-kw max. visual. Antenna: 515-ft. above av. terrain, 118-ft. above ground, 10,683-ft. above sea level.

Latitude	40°	27'	43"
Longitude	106°	51'	02"

Transmitter: 2.3-mi. SW of Steamboat Springs, Quarry Mountain.

Satellite Earth Stations: Harris, 3-meter C-band; Satellite Technology, 1.5-meter Ku-band; Harris, M/A-Com receivers.

News Service: INN.

Ownership: Steamboat Broadcast System Inc.

Began Operation: March 1, 1988.

Represented (engineering): Pearson Communications.

Personnel:

M. THOMAS GREER, president & general manager.

TOM PEARSON, chief engineer.

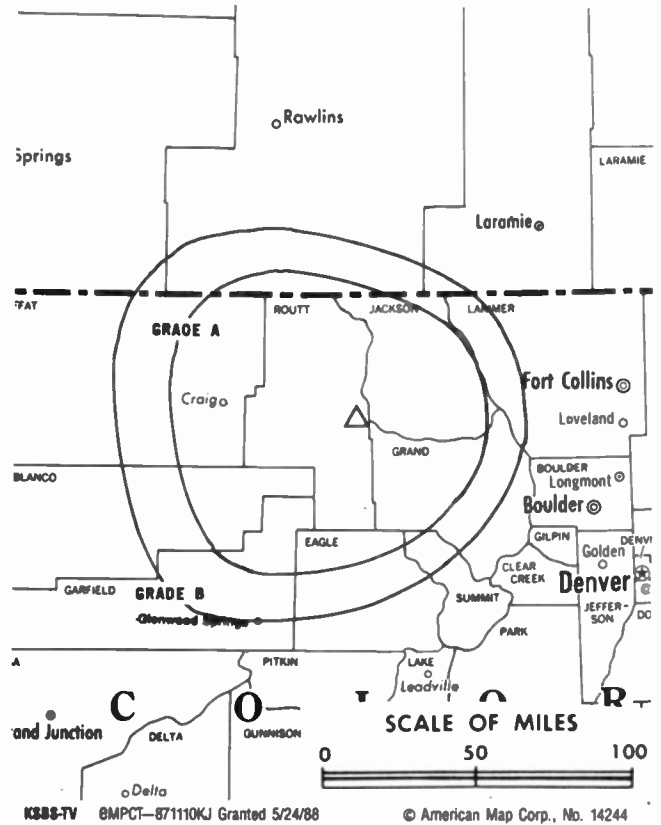
C. J. HALL, program director.

ROBERT MARSHALL, business manager.

REBECCA CHRISTIE, news director.

Highest One Hour Rate: \$250.

Highest 30 Sec. Rate: \$35.



Arbitron Data: Not Available.

City of License: Steamboat Springs. ADI: Denver. Rank: 19.

Colorado—Sterling

KTVS

Ch. 3

(Satellite of KGWN-TV, Cheyenne, WY)

Network Service: CBS, ABC.

Licensee: Stauffer Communications Inc., 2923 E. Lincolnway, Cheyenne, WY 82001.

Studio: See KGWN-TV, Cheyenne, WY.

Telephone: 307-634-7755. Fax: 303-522-7813.

Technical Facilities: Channel No. 3 (60-66 MHz). Authorized power: 60.6-kw visual, 6.06-kw aural. Antenna: 730-ft. above av. terrain, 601-ft. above ground, 5076-ft. above sea level.

Latitude 40° 34' 58.00"
Longitude 103° 01' 50.40"

Transmitter: State Hwy. 61, 9.6-mi. ESE of Sterling.

Satellite Earth Station: RCA, 3.5-meter; RCA receivers.

News Service: AP.

Ownership: Stauffer Communications Inc. (Group Owner).

Began Operation: December 28, 1963. Sale to present owner by Burke Bcstg. Co. approved by FCC July 8, 1986. Sale to Burke by Lamb Enterprises Inc. approved by FCC Oct. 14, 1983.

Represented (sales): Katz Television.

Represented (legal): Dow, Lohnes & Albertson.

Personnel:

CARL J. OCCHIPINTI, manager.

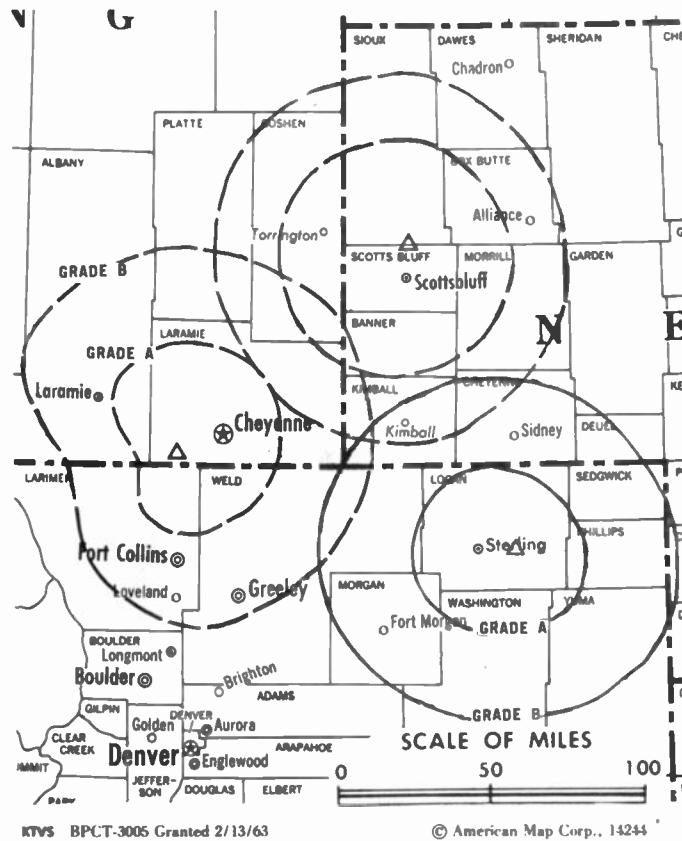
GENE HUSTON, station manager.

Rates: See KGWN-TV, Cheyenne, WY.

City of License: Sterling. ADI: Cheyenne, WY-Scottsbluff, NE-Sterling, CO. Rank: 189.

Total Households: ©MSI Consumer Market Data as of 1/1/90. TV Homes, TV% and Circulation ©1990 Arbitron. County coverage based on Arbitron study.

Net Weekly Circulation	State County	Total Households	TV Households	%
50% & Over	COLORADO			
	Logan	7,400	7,200	97
	Sedgwick	1,400	1,400	100
	NEBRASKA			
	Cheyenne	4,200	4,100	98
Between 25-49%	COLORADO			
	Morgan	8,400	8,300	99



Net Weekly Circulation	State County	Total Households	TV Households	%
Between 25-49%	Phillips	1,800	1,800	100
	Washington	1,900	1,800	95
	NEBRASKA			
	Deuel	1,000	1,000	100
Between 5-24%	COLORADO			
	Yuma	3,800	3,700	97
	NEBRASKA			
	Garden	1,000	1,000	100
	Keith	3,700	3,700	100
Totals		34,600	34,000	98
Net Weekly Circulation (1990)				15,900
Average Daily Circulation (1990)				7,200

Colorado

KCNC-TV, Denver (Arbitron Data Continued)

Net Weekly Circulation	State County	Total Households	TV Households	%
50% & Over	NEVADA			
	Nye North	2,900	2,700	93
	WYOMING			
	Albany	12,200	11,700	96
	Campbell	12,000	11,400	95
	Carbon	6,600	6,300	95
	Johnson	2,600	2,500	96
	Laramie	29,900	29,400	98
Niobrara	1,200	1,200	100	
Between 25-49%	COLORADO			
	Alamosa	4,600	4,400	96
	Cheyenne	1,000	900	95
	Conejos	2,800	2,700	96
	Costilla	1,200	1,100	92
	Huerfano	2,700	2,600	96
	Montrose	9,300	9,000	97
	Prowers	5,600	5,300	95
	Rio Grande	4,000	3,800	95
	San Miguel	1,400	1,300	93
	KANSAS			
	Cheyenne	1,500	1,500	100
	MONTANA			
	Fallon	1,400	1,300	93
	Judith Basin	1,000	1,000	100
	Rosebud	4,300	4,100	94
	NEBRASKA			
	Arthur	200	200	100
	Box Butte	5,400	5,300	98
	Chase	1,900	1,900	100
	Hooker	400	400	100
	Keith	3,700	3,700	100
	Keya Paha	500	500	100
	Morrill	2,400	2,300	96
	Sheridan	2,900	2,900	100
	NEVADA			
	Esmeralda	300	300	100
	Eureka	500	500	100
SOUTH DAKOTA				
Dewey	1,500	1,400	93	
TEXAS				
Terrell	600	600	100	
WYOMING				
Converse	4,700	4,500	96	
Goshen	5,200	5,100	98	
Platte	4,200	4,000	95	
Sheridan	10,300	9,800	95	
Between 5-24%	CALIFORNIA			
	Plumas	8,400	7,900	93
	Trinity	5,600	5,200	93
	COLORADO			
	Archuleta	2,100	2,000	95
	Baca	1,900	1,700	89
	Custer	600	600	100
	El Paso	151,400	149,300	99
	Kiowa	700	700	100
	La Plata	12,100	11,600	96
	Montezuma	6,900	6,600	96
	Pueblo	49,800	49,100	99
	Saguache	1,400	1,300	93
	GEORGIA			
	Clinch	2,400	2,300	98
	Towns	2,800	2,800	100
	IDAHO			
	Clearwater	3,400	3,300	97

KCNC-TV—(Continued) (Arbitron Data Continued)

Net Weekly Circulation	State County	Total Households	TV Households	%
Between 5-24%	KANSAS			
	Ellis	10,500	10,400	99
	Grant	2,700	2,700	100
	Mitchell	3,300	3,200	97
	Rooks	2,500	2,500	100
	Rush	1,700	1,700	100
	Scott	2,200	2,200	100
	Stevens	1,800	1,700	97
	Wallace	700	700	100
	MINNESOTA			
	Cook	1,800	1,800	100
	MONTANA			
	Beaverhead	3,200	3,000	94
	Blaine	2,600	2,400	92
	Garfield	600	500	83
	Granite	1,100	1,100	100
	Lincoln	6,800	6,500	96
	Mc Cone	900	900	100
	Prairie	700	600	86
	Roosevelt	3,800	3,700	97
	Sweet Grass	1,300	1,200	92
	NORTH DAKOTA			
	Billings	400	400	100
	Burke	1,400	1,400	100
	Divide	1,200	1,200	100
	NEBRASKA			
	Dundy	1,200	1,200	100
	Garden	1,000	1,000	100
Grant	300	300	100	
Holt	5,000	4,800	96	
Loup	300	300	100	
Perkins	1,500	1,500	100	
NEW MEXICO				
Calron	900	800	89	
Guadalupe	1,500	1,400	93	
Taos	7,400	6,800	92	
NEVADA				
Humboldt	4,600	4,400	96	
Lander	1,900	1,800	95	
White Pine	3,100	3,000	97	
OHIO				
Noble	4,300	4,100	95	
OREGON				
Harney	2,900	2,700	93	
SOUTH DAKOTA				
Brule	2,000	2,000	100	
Haakon	1,000	1,000	100	
Pennington	30,900	30,600	99	
Sully	800	800	100	
Tripp	2,800	2,800	100	
TEXAS				
Cottle	1,100	1,100	100	
Hudspeth	1,000	1,000	100	
Pecos	5,000	4,900	98	
UTAH				
Uintah	7,600	7,300	96	
WASHINGTON				
Columbia	1,600	1,500	94	
Kititas West	2,100	2,000	95	
Okanogan	13,000	12,200	94	
WYOMING				
Fremont	12,500	12,200	98	
Hot Springs	2,200	2,100	95	
Natrona	26,400	25,900	98	
Sublette	2,200	2,100	95	

Colorado

KMGH-TV, Denver (Arbitron Data Continued)

Net Weekly Circulation	State County	Total Households	TV Households	%
Between 25-49%	COLORADO			
	Logan	7,400	7,200	97
	Prowers	5,600	5,300	95
	Rio Blanco	2,200	2,100	95
	San Miguel	1,400	1,300	93
	Washington	1,900	1,800	95
	Yuma	3,800	3,700	97
	KANSAS			
	Cheyenne	1,500	1,500	100
	MONTANA			
	Rosebud	4,300	4,100	94
	NEBRASKA			
	Arthur	200	200	100
	Cheyenne	4,200	4,100	98
	Keith	3,700	3,700	100
	Morrill	2,400	2,300	96
	Perkins	1,500	1,500	100
	Scotts Bluff	14,400	14,200	99
	Sheridan	2,900	2,900	100
	Thomas	400	400	100
	NEW MEXICO			
	Catron	900	800	89
	NEVADA			
	Esmeralda	300	300	100
	Eureka	500	500	100
	Humboldt	4,600	4,400	96
	Nye North	2,900	2,700	93
	TEXAS			
	Terrell	600	600	100
	WYOMING			
	Converse	4,700	4,500	96
	Natrona	26,400	25,900	98
	Platte	4,200	4,000	95
Sheridan	10,300	9,800	95	
Between 5-24%	CALIFORNIA			
	Plumas	8,400	7,900	93
	COLORADO			
	Archuleta	2,100	2,000	95
	Baca	1,900	1,700	89
	Conejos	2,800	2,700	96
	Custer	600	600	100
	Delta	9,100	8,700	96
	El Paso	151,400	149,300	99
	Huerfano	2,700	2,600	96
	Kiowa	700	700	100
	Montezuma	6,900	6,600	96
	Montrose	9,300	9,000	97
	Pueblo	49,800	49,100	99
	Teller	4,800	4,700	98
	IDAHO			
	Camas	300	300	100
	Custer	2,100	2,000	95
	KANSAS			
	Chase	1,300	1,300	100
	Chautauqua	2,200	2,200	100
	Hamilton	1,100	1,100	100
	Scott	2,200	2,200	100
	Stanton	800	800	100
	Stevens	1,800	1,700	97
	LOUISIANA			
	West Carroll	4,700	4,600	98
	MINNESOTA			
	Cook	1,800	1,800	100
	MONTANA			
	Blaine	2,600	2,400	92
	Garfield	600	500	83
	Granite	1,100	1,100	100

KMGH-TV—(Continued) (Arbitron Data Continued)

Net Weekly Circulation	State County	Total Households	TV Households	%
Between 5-24%	Jefferson	3,200	3,100	97
	Judith Basin	1,000	1,000	100
	Lincoln	6,800	6,500	96
	Mc Cone	900	900	100
	Pondera	2,500	2,400	96
	Roosevelt	3,800	3,700	97
	Sweet Grass	1,300	1,200	92
	NORTH CAROLINA			
	Clay	2,900	2,800	97
	NORTH DAKOTA			
	Billings	400	400	100
	Divide	1,200	1,200	100
	NEBRASKA			
	Brown	1,700	1,700	100
	Dundy	1,200	1,200	100
	Garden	1,000	1,000	100
	Grant	300	300	100
	Keya Paha	500	500	100
	NEW MEXICO			
	Guadalupe	1,500	1,400	93
	NEVADA			
	Lander	1,900	1,800	95
	Lincoln	1,400	1,300	93
	White Pine	3,100	3,000	97
	OHIO			
	Noble	4,300	4,100	95
	OREGON			
	Harney	2,900	2,700	93
	Union	8,500	7,900	93
	SOUTH DAKOTA			
	Brule	2,000	2,000	100
	Haakon	1,000	1,000	100
	Pennington	30,900	30,600	99
	Perkins	1,800	1,700	94
	TEXAS			
	Brewster	3,000	2,900	97
	Hudspeth	1,000	1,000	100
	Pecos	5,000	4,900	98
	VIRGINIA			
	Bland	2,200	2,100	95
	WASHINGTON			
	Columbia	1,600	1,500	94
	Douglas	9,800	9,500	97
Kititas West	2,100	2,000	95	
WEST VIRGINIA				
Hardy	3,700	3,600	97	
WYOMING				
Crook	2,300	2,200	96	
Goshen	5,200	5,100	98	
Hot Springs	2,200	2,100	95	
Sublette	2,200	2,100	95	

KUSA-TV, Denver (Arbitron Data Continued)

Net Weekly Circulation	State County	Total Households	TV Households	%
50% & Over	MONTANA			
	Daniels	1,000	1,000	100
	Powell	2,400	2,300	96
	NEBRASKA			
	Brown	1,700	1,700	100
	Cherry	2,600	2,600	100
	Cheyenne	4,200	4,100	98
	Deuel	1,000	1,000	100
	Kimball	1,900	1,900	100

Colorado

KUSA-TV—(Continued) (Arbitron Data Continued)

Net Weekly Circulation	State County	Total Households	TV Households	%
50% & Over	TEXAS			
	Brewster	3,000	2,900	97
	Jeff Davis	600	600	100
	WYOMING			
	Albany	12,200	11,700	96
	Big Horn	4,500	4,300	96
	Campbell	12,000	11,400	95
	Carbon	6,600	6,300	95
	Converse	4,700	4,500	96
	Hot Springs	2,200	2,100	95
	Johnson	2,600	2,500	96
	Laramie	29,900	29,400	98
	Natrona	26,400	25,900	98
Niobrara	1,200	1,200	100	
Washakie	3,500	3,400	97	
Between 25-49%	COLORADO			
	Alamosa	4,600	4,400	96
	Cheyenne	1,000	900	95
	Costilla	1,200	1,100	92
	La Plata	12,100	11,600	96
	Lincoln	1,800	1,700	94
	Mesa	33,900	33,100	98
	Prowers	5,600	5,300	95
	Rio Grande	4,000	3,800	95
	MONTANA			
	Beaverhead	3,200	3,000	94
	Dawson	4,400	4,200	95
	Deer Lodge	4,100	4,000	98
	Fallon	1,400	1,300	93
	Roosevelt	3,800	3,700	97
	Silver Bow	14,300	14,000	98
	NORTH DAKOTA			
	Williams	9,700	9,600	99
	NEBRASKA			
	Arthur	200	200	100
	Box Butte	5,400	5,300	98
	Dawes	3,500	3,400	97
	Hooker	400	400	100
	Keith	3,700	3,700	100
	Morrill	2,400	2,300	96
	Scotts Bluff	14,400	14,200	99
	Sheridan	2,900	2,900	100
	Thomas	400	400	100
	NEW MEXICO			
	Catron	900	800	89
	NEVADA			
	Esmeralda	300	300	100
	Eureka	500	500	100
Nye North	2,900	2,700	93	
TEXAS				
Terrell	600	600	100	
WYOMING				
Fremont	12,500	12,200	98	
Goshen	5,200	5,100	98	
Park	9,300	8,900	96	
Platte	4,200	4,000	95	
Between 5-24%	COLORADO			
	Archuleta	2,100	2,000	95
	Conejos	2,800	2,700	96
	Custer	600	600	100
	El Paso	151,400	149,300	99
	Huerfano	2,700	2,600	96
	Kiowa	700	700	100
	Montezuma	6,900	6,600	96
	Ouray	700	700	100
	Pueblo	49,800	49,100	99
	Saguache	1,400	1,300	93

KUSA-TV—(Continued) (Arbitron Data Continued)

Net Weekly Circulation	State County	Total Households	TV Households	%
Between 5-24%	San Miguel	1,400	1,300	93
	Teller	4,800	4,700	98
	IDAHO			
	Bear Lake	2,400	2,300	96
	Teton	1,000	1,000	100
	KANSAS			
	Lincoln	1,600	1,600	100
	Rice	4,600	4,600	100
	Scott	2,200	2,200	100
	Stevens	1,800	1,700	97
	LOUISIANA			
	West Carroll	4,700	4,600	98
	MINNESOTA			
	Cook	1,800	1,800	100
	MONTANA			
	Blaine	2,600	2,400	92
	Broadwater	1,700	1,600	94
	Garfield	600	500	83
	Granite	1,100	1,100	100
	Judith Basin	1,000	1,000	100
	Lincoln	6,800	6,500	96
	Mc Cone	900	900	100
	Mineral	1,700	1,700	100
	Richland	4,700	4,600	97
	Rosebud	4,300	4,100	94
	Sanders	3,900	3,700	95
	Sheridan	2,100	2,000	95
	Sweet Grass	1,300	1,200	92
	NORTH DAKOTA			
	Adams	1,300	1,300	100
	Billings	400	400	100
	Burke	1,400	1,400	100
	Renville	1,400	1,400	100
	NEBRASKA			
	Dundy	1,200	1,200	100
	Garden	1,000	1,000	100
	Grant	300	300	100
	Keya Paha	500	500	100
	NEW MEXICO			
	Guadalupe	1,500	1,400	93
	NEVADA			
	Humboldt	4,600	4,400	96
	Lander	1,900	1,800	95
OREGON				
Harney	2,900	2,700	93	
Union	8,500	7,900	93	
SOUTH DAKOTA				
Haakon	1,000	1,000	100	
Harding	600	600	100	
Pennington	30,900	30,600	99	
Perkins	1,800	1,700	94	
Wahworth	2,700	2,600	96	
TEXAS				
Donley	1,600	1,600	100	
Hudspeth	1,000	1,000	100	
Pecos	5,000	4,900	98	
Presidio	1,900	1,800	95	
UTAH				
Uintah	7,600	7,300	96	
VIRGINIA				
Bland	2,200	2,100	95	
WASHINGTON				
Columbia	1,600	1,500	94	
Douglas	9,800	9,500	97	
Kittitas West	2,100	2,000	95	
Okanogan	13,000	12,200	94	
WEST VIRGINIA				
Hardy	3,700	3,600	97	

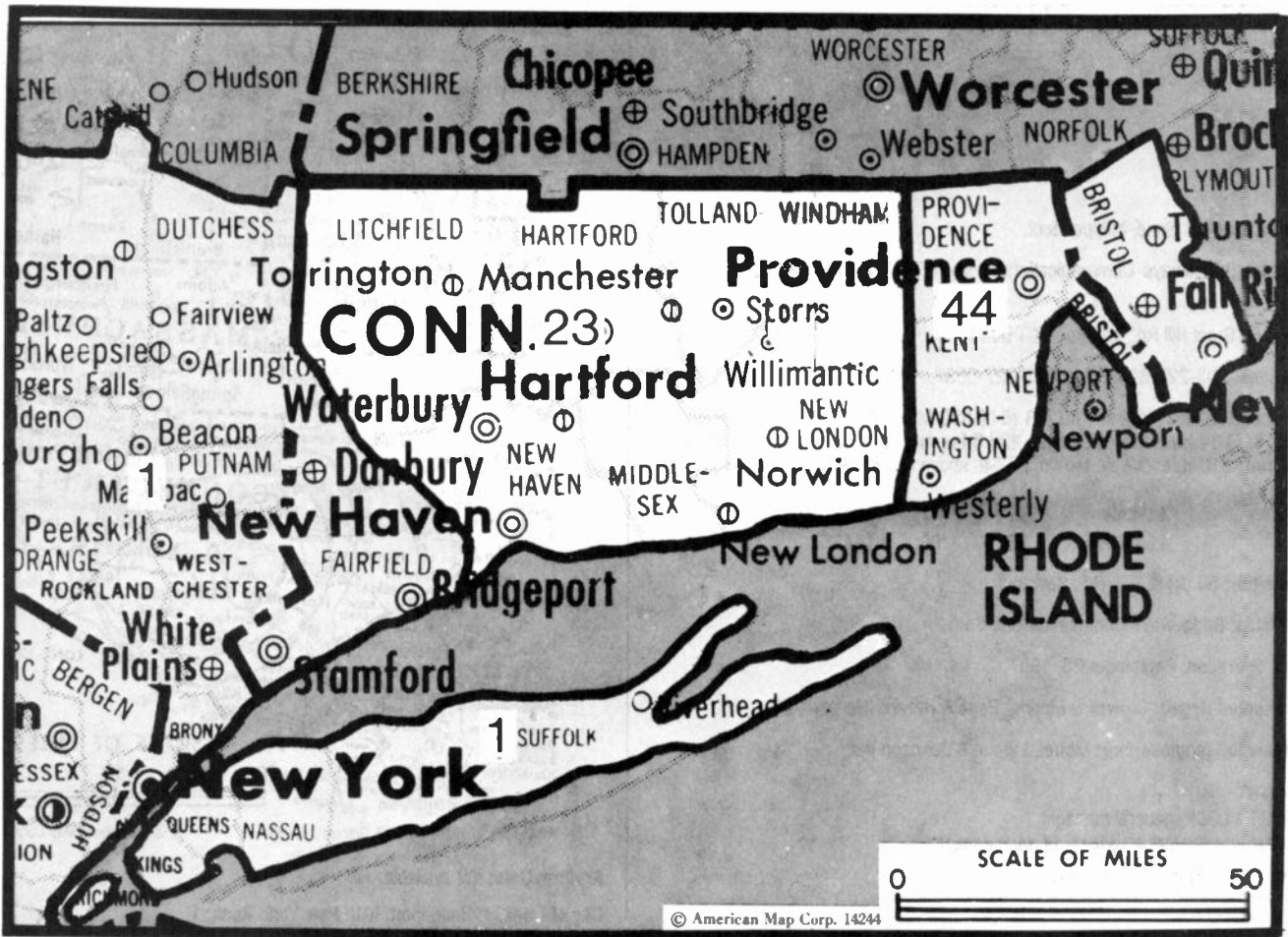
Colorado

KWGN-TV, Denver (Arbitron Data Continued)

Net Weekly Circulation	State County	Total Households	TV Households Households	%
Between 25-49%	COLORADO			
	Montezuma	6,900	6,600	96
	Montrose	9,300	9,000	97
	Otero	8,100	7,900	98
	Pitkin	5,100	4,700	92
	Prowers	5,600	5,300	95
	Pueblo	49,800	49,100	99
	Rio Blanco	2,200	2,100	95
	Rio Grande	4,000	3,800	95
	Summit	5,100	4,900	96
	KANSAS			
	Hamilton	1,100	1,100	100
	Scott	2,200	2,200	100
	MONTANA			
	Deer Lodge	4,100	4,000	98
	Silver Bow	14,300	14,000	98
	Yellowstone	47,100	46,400	99
	NEBRASKA			
	Arthur	200	200	100
	Box Butte	5,400	5,300	98
	Chase	1,900	1,900	100
	Hooker	400	400	100
	Keith	3,700	3,700	100
	Kimball	1,900	1,900	100
	Morrill	2,400	2,300	96
	Scotts Bluff	14,400	14,200	99
	SOUTH DAKOTA			
	Fall River	3,400	3,300	97
	Hughes	6,300	6,200	98
	Pennington	30,900	30,600	99
	WYOMING			
	Carbon	6,600	6,300	95
	Converse	4,700	4,500	96
Fremont	12,500	12,200	98	
Goshen	5,200	5,100	98	
Hot Springs	2,200	2,100	95	
Johnson	2,600	2,500	96	
Natrona	26,400	25,900	98	
Niobrara	1,200	1,200	100	
Park	9,300	8,900	96	
Platte	4,200	4,000	95	
Washakie	3,500	3,400	97	
Between 5-24%	ARIZONA			
	Apache South	4,000	3,500	89
	COLORADO			
	Baca	1,900	1,700	89
	Cheyenne	1,000	900	95
	Custer	600	600	100
	Delta	9,100	8,700	96
	Dolores	600	500	83
	Huerfano	2,700	2,600	96
	La Plata	12,100	11,600	96
	Mesa	33,900	33,100	98
	Mineral	300	300	100
	Routt	5,600	5,200	93
	Saguache	1,400	1,300	93
	IOWA			
	Buchanan	8,000	7,900	99

KWGN-TV—(Continued) (Arbitron Data Continued)

Net Weekly Circulation	State County	Total Households	TV Households Households	%
Between 5-24%	KANSAS			
	Cheyenne	1,500	1,500	100
	Rice	4,600	4,600	100
	LOUISIANA			
	West Carroll	4,700	4,600	98
	MICHIGAN			
	Ogemaw	7,100	7,000	99
	MINNESOTA			
	Redwood	6,600	6,400	97
	Stevens	3,600	3,500	97
	MONTANA			
	Beaverhead	3,200	3,000	94
	Blaine	2,600	2,400	92
	Gallatin	19,000	18,400	97
	Granite	1,100	1,100	100
	Judith Basin	1,000	1,000	100
	Mc Cone	900	900	100
	Park	5,400	5,200	96
	NORTH DAKOTA			
	Billings	400	400	100
Burke	1,400	1,400	100	
NEBRASKA				
Brown	1,700	1,700	100	
Dawes	3,500	3,400	97	
Deuel	1,000	1,000	100	
Grant	300	300	100	
Perkins	1,500	1,500	100	
Sheridan	2,900	2,900	100	
NEW MEXICO				
Catron	900	800	89	
NEVADA				
Eureka	500	500	100	
Humboldt	4,600	4,400	96	
Lander	1,900	1,800	95	
SOUTH DAKOTA				
Beadle	7,400	7,300	99	
Brown	14,400	14,300	99	
Brule	2,000	2,000	100	
Butte	3,400	3,300	97	
Day	3,000	3,000	100	
Lawrence	8,200	8,100	99	
Meade	8,300	8,200	99	
Perkins	1,800	1,700	94	
Spink	3,300	3,300	100	
Stanley	1,000	1,000	100	
TEXAS				
Brewster	3,000	2,900	97	
Hudspeth	1,000	1,000	100	
UTAH				
Grand	2,800	2,600	93	
WASHINGTON				
Columbia	1,600	1,500	94	
WEST VIRGINIA				
Hardy	3,700	3,600	97	
WYOMING				
Weston	2,800	2,700	96	



Market	Arbitron ADI TV Households	Rank	Market Area Commercial TV Stations
New York, NY	7,043,900	1	WABC-TV (7), WCBS-TV (2), WHAI-TV (43), WHSE (68), WHSI (67), WLIG (55), WNBC-TV (4), WNJU (47), WNYW (5), WPIX (11), WTBY (54), WTZA (62), WWOR-TV (9), WXTV (41)
Hartford-New Haven, CT	901,000	23	WFSB (3), WHCT-TV (18), WTIC-TV (61), WTNH-TV (8), WTWS (26), WTXS (20), WVIT (30)
Providence, RI-New Bedford, MA	556,900	44	WCYX (58), WJAR (10), WLNE (6), WNAC-TV (64), WPRI-TV (12)

State Cross Reference List

Communities that receive programs of stations that are located elsewhere.

WTXX, Hartford	See Waterbury, CT
WTWS, Hartford	See New London, CT
WVIT, New Britain	See Hartford, CT
WTNH-TV, New Haven	See Hartford, CT

Connecticut Station Totals as of October 1, 1990

	VHF	UHF	TOTAL
Commercial Television Stations	2	6	8
Educational Television Stations	0	4	4
	2	10	12

Connecticut—Bridgeport

WHA1-TV

Ch. 43

Network Service: None, independent.

Licensee: Bridgeways Communications Corp., 274 Riverside Ave., Westport, CT 06880.

Studio: 80 Great Hill Rd., Seymour, CT 06483.

Telephone: 203-227-8932. **Fax:** 203-227-0537.

Technical Facilities: Channel No. 43 (644-650 MHz). Authorized power: 2298-kw max. & 1784-kw horizontal visual, 229.8-kw max. & 178.4-kw horizontal aural. Antenna: 510-ft. above av. terrain, 297-ft. above ground, 917-ft. above sea level.

Latitude	41°	21'	43"
Longitude	73°	06'	48"

Transmitter: 80 Great Hills Rd., Seymour.

Ownership: Bridgeways Communications Corp.

Began Operation: September 28, 1987.

Represented (legal): Crowell & Moring; Pepe & Hazard (Hartford, CT).

Represented (engineering): Moffet, Larson & Johnson Inc.

Personnel:

MICHAEL VLOCK, general manager.

HARLAN NEUSEBAREN, director of operations.

STEWART JAESER, chief engineer.

Rates: On request.



Arbitron Data: Not available.

City of License: Bridgeport. **ADI:** New York. **Rank:** 1.

Connecticut—Hartford

WFSB
Ch. 3

Network Service: CBS.

Licensee: Post-Newsweek Stations Connecticut Inc., Three Constitution Plaza, Broadcast House, Hartford, CT 06103-1892.

Studio: Three Constitution Plaza, Hartford, CT 06103-1892.

Telephone: 203-728-3333. Fax: 203-247-8940.

Technical Facilities: Channel No. 3 (60-66 MHz). Authorized power: 100-kw visual, 20-kw aural. Antenna: Circularly polarized, 904-ft. above av. terrain, 518-ft. above ground, 1225-ft. above sea level.

Latitude 41° 46' 30"
Longitude 72° 48' 20"

Transmitter: 375 Deercliff Rd., Avon.

Multichannel TV Sound: Stereo only.

Satellite Earth Stations: Satcom Technologies, 9.1-meter C-band; Vertex, 6.1-meter C-band; Vertex, 4.3-meter Ku-band; Scientific-Atlanta, Standard Communications receivers.

SNG Mobile Dish: Andrew, 2.4-meter Ku-band.

News Service: AP.

Ownership: Post-Newsweek Stations Inc. (Group Owner).

Began Operation: September 23, 1957. Sale to present owner by Travelers Corp. approved by FCC Jan. 30, 1974 (Television Digest, Vol. 13:5, 14:5).

Represented (sales): Petry Television Inc.

Represented (legal): Covington & Burling.

Represented (engineering): Jules Cohen & Associates.

Personnel:

CHRISTOPHER ROHRS, vice president & general manager.
MARK EFFRON, vice president of news & station manager.
KATHLEEN KEEFE, general sales manager.
MARK LUND, national sales manager.
RICHARD AHLES, vice president of news & public affairs.
HOPE ETHERIDGE, business manager.
DALE WERNER, engineering manager.
MATTHEW MIXON, program director.
BETH HOROWITZ, promotion director.
LISA METER, local sales manager.

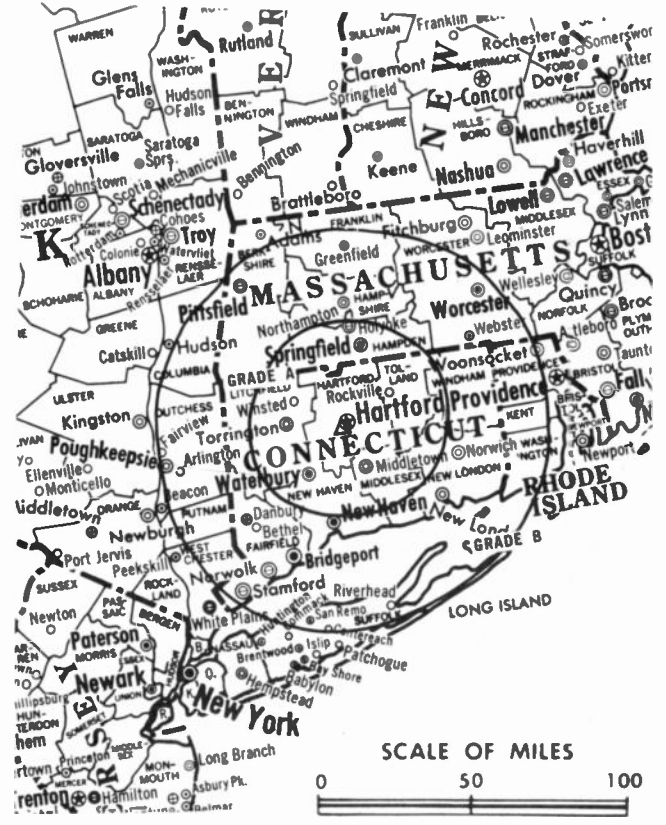
Highest 30 Sec. Rate: \$7500.

NETWORK BASE HOURLY RATE: \$6337.

City of License: Hartford. ADI: Hartford-New Haven. Rank: 23.

Total Households: ©MSI Consumer Market Data as of 1/1/90. TV Homes, TV% and Circulation ©1990 Arbitron. County coverage based on Arbitron study.

Net Weekly Circulation	State County	Total Households	TV Households	%
CONNECTICUT				
50% & Over	Hartford	321,500	316,800	99
	Litchfield	63,500	62,400	98
	Middlesex	53,900	53,000	98
	New Haven	296,100	292,300	99



WFSB BPCT-193 Granted 7/18/56

© American Map Corp., 14244

Net Weekly Circulation	State County	Total Households	TV Households	%
50% & Over	New London	91,400	89,600	98
	Tolland	42,700	41,900	98
	Windham	36,900	36,200	98
	MASSACHUSETTS			
	Franklin	27,700	26,900	97
Between 25-49%	CONNECTICUT			
	Fairfield	302,800	299,400	99
	MASSACHUSETTS			
	Berkshire	55,500	54,600	98
	NEW YORK			
Putnam	28,800	28,400	99	
Between 5-24%	VERMONT			
	Windham	16,400	15,700	96
	MASSACHUSETTS			
	Worcester	250,800	247,600	99
	NEW HAMPSHIRE			
Cheshire	25,800	25,100	97	
Totals	VERMONT			
	Bennington	14,100	13,800	98
Totals		1,847,900	1,820,300	99
Net Weekly Circulation (1990)				1,106,400
Average Daily Circulation (1990)				601,800

Connecticut—Hartford

WHCT-TV

Ch. 18

Network Service: None, independent.

Licensee: Astroline Communications Co. Ltd. Partnership, Debtor-in-Possession, 18 Garden St., Hartford, CT 06105.

Studio: 18 Garden St., Hartford, CT 06105.

Telephones: 203-547-1818; 203-525-1800. Fax: 203-727-9891.

Technical Facilities: Channel No. 18 (494-500 MHz). Authorized power: 3192-kw visual, 319.20-kw aural. Antenna: 980-ft. above av. terrain, 587-ft. above ground, 1261-ft. above sea level.

Latitude 41° 46' 30"
Longitude 72° 48' 04"

Transmitter: 376 Deercliff Rd., Avon.

Multichannel TV Sound: Stereo only.

Satellite Earth Stations: Comtech, 5-meter C-band; Comtech, 3.8-meter Ku-band; Pinzone receivers.

Ownership: Astroline Communications Co. L.P.

Began Operation: August 4, 1954 as WGTH-TV, 55% owned by General Teleradio and 45% by Gannett's Hartford Times. Sale to CBS approved Feb. 23, 1956 by FCC; transfer reinstated by FCC Sept. 11, 1956 after being held up by protest (Television Digest, Vol. 11:28, 12:8, 17, 37). After CBS took station off air Nov. 15, 1958 (Vol. 14:45), sale to Edward D. Taddei and associates approved by FCC Dec. 23, 1958 (Vol. 14:46, 49) and station returned to air on Jan. 24, 1959. Transfer to RKO General subsidiary Hartford Phonevision Co. approved June 1, 1960 (Vol. 16:14, 23). Assignment of license to Faith Center approved Feb. 16, 1972. Distress sale by Faith Center approved Sept. 27, 1983, contingent on finding Interstate Media to be suitable licensee & consummation of assignment within 90 days. Final approval granted Dec. 23, 1983; sale not consummated. Subsequent sale to present owners by Faith Center approved Dec. 10, 1984 (Vol. 24:40, 51).

Represented (legal): Baker & Hostedter.

Represented (engineering): Moffet, Larson & Johnson Inc.

Personnel:

TERRY PLANELL, general manager.
THOMAS FORST, sales manager.
BILL GRAF, local sales manager.
SHEILA HAVICAN, program director.
ALFRED S. ROZANSKI, business manager.
PAUL ROSSI, chief engineer.

Rates: On request.

City of License: Hartford. ADI: Hartford-New Haven. Rank: 23.

Total Households: ©MSI Consumer Market Data as of 1/1/90. TV Homes, TV% and Circulation ©1990 Arbitron. County coverage based on Arbitron study.



WHCTTV BPCT-850918KD Granted 4/28/86

© American Map Corp., No. 14244

Net Weekly Circulation	State County	Total Households	TV Households	%
CONNECTICUT				
Between 5-24%	Hartford	321,500	316,800	99
	Litchfield	63,500	62,400	98
	Middlesex	53,900	53,000	98
	New Haven	296,100	292,300	99
	Tolland	42,700	41,900	98
MASSACHUSETTS				
	Hampden	170,500	168,100	99
	Hampshire	49,500	48,500	98
Totals		997,700	983,000	99
Net Weekly Circulation (1990)				111,600
Average Daily Circulation (1990)				29,200

Connecticut—Hartford

WTIC-TV

Ch. 61

Network Service: Fox

Licensee: Channel 61 Licensee Corp., One Corporate Center, Hartford, CT 06103.

Studio: One Corporate Center, Hartford, CT 06103.

Telephone: 203-527-6161. TWX: 710-474-0025. Fax: 203-293-1571.

Technical Facilities: Channel No. 61 (752-758 MHz). Authorized power: 5000-kw max. visual, 1000-kw max. aural. Antenna: 1692-ft. above av. terrain, 1339-ft. above ground, 2049-ft. above sea level.

Latitude 41° 42' 13"
Longitude 72° 49' 57"

Transmitter: Rattlesnake Mountain, near Rte. 6, Farmington, CT.

Multichannel TV Sound: Stereo and separate audio program.

Satellite Earth Stations: Scientific-Atlanta, 7-meter C-band; Harris, 6.1-meter C-band; Microdyne, 5-meter C-band; Microdyne Ku-band; Harris, Microdyne, Scientific-Atlanta receivers.

News Services: CNN, AP.

Ownership: Chase Broadcasting Inc.

Began Operation: September 17, 1984.

Represented (sales): Seltel Inc.

Represented (legal): Schnader, Harrison, Segal & Lewis.

Represented (engineering): Andrus & Associates Inc.

Personnel:

ARNOLD L. CHASE, chairman.

ED KARLIK, president & general manager.

GARY ZENOBI, general sales manager.

KATHRYN BRIDGMAN, national sales manager.

W. VINCENT BURKE, news director.

MELANIE GERIG, program director.

MIKE WATT, promotion director.

JOHN HUNTER, business manager.

JIM PERRY, chief engineer.

Highest 30 Sec. Rate: \$1000.

City of License: Hartford. ADI: Hartford-New Haven. Rank: 23.

Total Households: ©MSI Consumer Market Data as of 1/1/90. TV Homes, TV% and Circulation ©1990 Arbitron. County coverage based on Arbitron study.

Net Weekly Circulation	State County	Total Households	TV Households	%
50% & Over	CONNECTICUT			
	Hartford	321,500	316,800	99
	Middlesex	53,900	53,000	98
	Tolland	42,700	41,900	98



Net Weekly Circulation	State County	Total Households	TV Households	%
50% & Over	MASSACHUSETTS			
	Hampden	170,500	168,100	99
	CONNECTICUT			
	Litchfield	63,500	62,400	98
	New Haven	296,100	292,300	99
Between 25-49%	New London	91,400	89,600	98
	Windham	36,900	36,200	98
	MASSACHUSETTS			
	Franklin	27,700	26,900	97
	Hampshire	49,500	48,500	98
Between 5-24%	CONNECTICUT			
	Fairfield	302,800	299,400	99
	MASSACHUSETTS			
	Berkshire	55,500	54,600	98
	NEW YORK			
Putnam	28,800	28,400	99	
Totals		1,540,800	1,518,100	99
Net Weekly Circulation (1990)			663,600	
Average Daily Circulation (1990)			240,200	

Connecticut—New Britain-Hartford

WVIT
Ch. 30

Network Service: NBC.

Licensee: Viacom International Inc., Arsenal MSUB 17 Inc., 1422 New Britain Ave., West Hartford, CT 06110.

Studio: 1422 New Britain Ave., West Hartford, CT 06110.

Telephones: 203-521-3030; 203-223-3603. TWX: 710-425-1078.

Fax: 203-521-3110.

Technical Facilities: Channel No. 30 (566-572 MHz). Authorized power: 3090-kw max. visual, 309-kw max. aural. Antenna: 1485-ft. above av. terrain, 1129-ft. above ground, 1849-ft. above sea level.

Latitude 41° 42' 02"
Longitude 72° 49' 57"

Transmitter: Rattlesnake Mountain, U.S. Rte. 6, Farmington, CT.

Multichannel TV Sound: Stereo only.

Satellite Earth Stations: Transmit/receive BAF, 2.3-meter Ku-band; Scientific-Atlanta, 7-meter C-band; RCA Americom, 3.5-meter Ku-band; Harris, 6.1-meter Ku-band; Harris, 3.5-meter Ku-band; DX Engineering, Harris, W/A-Com, Scientific-Atlanta receivers.

SNG Mobile Dish: Andrew, 2.3-meter Ku-band.

News Services: AP, NBC.

Ownership: Viacom Broadcasting Inc. (Group Owner).

Began Operation: February 13, 1953. Sale to present owner by Plains TV Corp. approved by FCC March 13, 1978 (Television Digest, Vol. 17:25). Sale to Plains by NBC approved Sept. 23, 1959 by FCC (Vol. 15:26, 28, 39). Sale to NBC of WKNB-TV-AM, by Julian Gross and associates approved Dec. 12, 1956 by FCC (Vol. 11:2, 9, 22, 26; 12:50).

Represented (sales): TeleRep Inc.

Represented (legal): Arent, Fox, Kintner, Plotkin & Kahn.

Represented (engineering): A. D. Ring & Associates, P.C.

Personnel:

- AL BOVA, vice president & general manager.
- MILDRED McNEILL, vice president, news & public affairs.
- AARON OLANDER, general sales manager.
- TOM O'BRIEN, local sales manager.
- MARY ROSE McHUGH, national sales manager.
- RONNI ATTENELLO, program manager.
- ROXANN NELSON, promotion director.
- BILL MENDOZA, production manager.
- TOM SEQUIN, business manager.
- TERRY MITCHELL, public affairs producer.
- NANCY GREER, marketing manager.
- PAUL FREGA, news director.
- FRED BADECKER, chief engineer.

Rates: On request.



NETWORK BASE HOURLY RATE: \$1,100.

City of License: New Britain. ADI: Hartford-New Haven. Rank: 23.

Total Households: ©MSI Consumer Market Data as of 1/1/90. TV Homes, TV% and Circulation ©1990 Arbitron. County coverage based on Arbitron study.

Net Weekly Circulation	State County	Total Households	TV Households	%
50% & Over	CONNECTICUT			
	Hartford	321,500	316,800	99
	Litchfield	63,500	62,400	98
	Middlesex	53,900	53,000	98
	New Haven	296,100	292,300	99
	New London	91,400	89,600	98
	Tolland	42,700	41,900	98
Between 25-49%	CONNECTICUT			
	Windham	36,900	36,200	98
	MASSACHUSETTS			
	Hampden	170,500	168,100	99
Between 5-24%	CONNECTICUT			
	Fairfield	302,800	299,400	99
	MASSACHUSETTS			
	Franklin	27,700	26,900	97
	Hampshire	49,500	48,500	98
	NEW YORK			
	Putnam	28,800	28,400	99
VERMONT				
	Bennington	14,100	13,800	98
Totals		1,499,400	1,477,300	99
Net Weekly Circulation (1990)				750,000
Average Daily Circulation (1990)				346,500

Our firm acted as financial advisor and broker in the 1978 sale of WVIT-TV

THE TED HEPBURN COMPANY

Ted Hepburn, President Todd Hepburn, Vice-President
325 Gorden Road, Palm Beach, Florida 33460 (407) 867-8995
P.O. Box 42401, Cincinnati, Ohio 45242 (513) 791-8730

Connecticut—New Haven-Hartford

WTNH-TV

Ch. 8

Network Service: ABC.

Licensee: Cook Inlet Communications Corp., 2525 C St., Suite 500, Anchorage, AK 99503.

Studio: 8 Elm St., New Haven, CT 06510.

Hartford Bureau: 2 Capitol Ave., Hartford, CT.

Mailing Address: Box 1859, New Haven, CT 06508.

Telephone: 203-784-8888. **TWX:** 710-465-1193. **Fax:** 203-773-1292.

Technical Facilities: Channel No. 8 (180-186 MHz). Authorized power: 166-kw visual, 33.1-kw aural. Antenna: 1210-ft. above av. terrain, 909-ft. above ground, 1549-ft. above sea level.

Latitude 41° 25' 23"
Longitude 72° 57' 06"

Transmitter: Talmadge Rd., Mad Mare Mountain, Hamden, CT.

Multichannel TV Sound: Stereo and separate audio program.

Satellite Earth Stations: Transmit/receive Andrew, 5.6-meter Ku-band; Harris, 9-meter C-band; Andrew, 7.3-meter C-band; Andrew, 4.5-meter C-band; Andrew, Avantek, DX Antenna, Harris receivers.

SNG Mobile Dish: Dalsat/Andrew, 2.3-meter Ku-band.

News Services: ABC, AP, CNN, MediaLink, UPI.

Ownership: Cook Inlet Communications L.P. (Group Owner).

Began Operation: June 15, 1948. Sale to present owners by Capital Cities Communications approved by FCC Nov. 14, 1985 (Television Digest, Vol. 25:30, 31). Sale to Capital Cities by Triangle Publications approved by FCC Feb. 24, 1971. Previous sale by Aldo DeDominicis-Patrick J. Goode interests approved June 20, 1956 (Television Digest, Vol. 12:21, 22, 25, 34).

Represented (sales): Katz Television.

Represented (legal): Wilmer, Cutler & Pickering.

Personnel:

- LEWIS FREIFELD, general manager.
- FRAN TIVALD, general sales manager.
- STEVE JACOBS, national sales manager.
- MARTY KINKEAD, local sales manager.
- LAWRENCE MANNE, program director.
- BOB RUSSO, engineering manager.
- LISA FRANCO, public affairs manager.
- STEVE PERLER, business manager.
- ROBERT FELDMAN, news director.
- STAN ROMAN, operations manager.
- CATHY GUGERTY, director of creative services.

Rates: On request.

NETWORK BASE HOURLY RATE: \$3700.

City of License: New Haven. **ADI:** Hartford-New Haven. **Rank:** 23.

Total Households: ©MSI Consumer Market Data as of 1/1/90. TV Homes, TV% and Circulation ©1990 Arbitron. County coverage based on Arbitron study.



WTNH-TV BPCT-4582 Granted 5/17/76

© American Map Corp., 14244

Net Weekly Circulation	State County	Total Households	TV Households	%
50% & Over	CONNECTICUT			
	Hartford	321,500	316,800	99
	Litchfield	63,500	62,400	98
	Middlesex	53,900	53,000	98
	New Haven	296,100	292,300	99
	New London	91,400	89,600	98
	Tolland	42,700	41,900	98
Between 25-49%	CONNECTICUT			
	Fairfield	302,800	299,400	99
	Windham	36,900	36,200	98
Between 5-24%	MASSACHUSETTS			
	Hampden	170,500	168,100	99
	Hampshire	49,500	48,500	98
	NEW YORK			
	Suffolk	430,600	426,600	99
	Ulster	62,700	61,100	97
RHODE ISLAND				
	Washington	37,900	37,300	98
Totals		1,960,000	1,933,200	99
Net Weekly Circulation (1990)			937,000	
Average Daily Circulation (1990)			510,600	

There is no more visible place for your advertising message than the pages of the Television & Cable Factbook

Connecticut—New London

WTWS

Ch. 26

Network Service: None, independent.

Licensee: R & R Media Corp., Box 991, New London, CT 06320.

Studio: 216 Broad St., New London, CT 06320.

Telephone: 203-444-2626. **Fax:** 203-440-2601.

Technical Facilities: Channel No. 26 (542-548 MHz). Authorized power: 2820-kw max. visual, 282-kw max. aural. Antenna: 1251-ft. above av. terrain, 1200-ft. above ground, 1501-ft. above sea level.

Latitude 41° 25' 05"
Longitude 72° 11' 55"

Transmitter: 1.3-mi. SE on Hwy. 85, Montville.

Satellite Earth Stations: Pinzone C-band; DX Engineering Ku-band; DX Engineering, Pinzone receivers.

News Services: Group W Newsfeed, UPI.

Ownership: R & R Media.

Began Operation: September 15, 1986.

Represented (legal): Reddy, Begley & Martin.

Personnel:

DALE FOSHEE, vice president & general manager.

BRUCE FOX, general sales manager.

STEVE SCHIFF, national sales manager.

STEVEN ELLIS, engineering director.

STEVE VIRGIL, news director.

MIKE MAGNIFICO, operations manager.

THOMAS ZAPPALA, program director.

LAURA SNELL, promotion director.

NANCY GREENE, business manager.

Rates: On request.

City of License: New London. **ADI:** Hartford-New Haven. **Rank:** 23.

Total Households: ©MSI Consumer Market Data as of 1/1/90. TV Homes, TV% and Circulation ©1990 Arbitron. County coverage based on Arbitron study.



Net Weekly Circulation	State County	Total Households	TV Households	%
Between 5-24%	CONNECTICUT			
	Middlesex	53,900	53,000	98
	New London	91,400	89,600	98
	Tolland	42,700	41,900	98
	Windham	36,900	36,200	98
Totals	RHODE ISLAND			
	Newport	31,100	30,700	99
	Washington	37,900	37,300	98
Totals		293,900	288,700	98
Net Weekly Circulation (1990)			72,700	
Average Daily Circulation (1990)			19,300	

Connecticut—Waterbury

WTXX
Ch. 20

Network Service: None, independent.

Licensee: Renaissance Communications Corp., 414 Meadow St., Waterbury, CT 06702.

Studio: 414 Meadow St., Waterbury, CT 06702.

Telephone: 203-575-2020. Fax: 203-753-2971.

Technical Facilities: Channel No. 20 (506-512 MHz). Authorized power: 2240-kw max. visual, 240-kw max. aural. Antenna: 1200-ft. above av. terrain, 1013-ft. above ground, 1749-ft. above sea level.

Latitude 41° 31' 04"
Longitude 73° 01' 07"

Transmitter: Peach Orchard Rd., 0.2-mi. N of Clark Hill Rd., near Prospect, CT.

Multichannel TV Sound: Stereo only.

Satellite Earth Stations: Scientific-Atlanta, 7-meter C-band; M/A-Com, 3.7-meter Ku-band; Scientific-Atlanta, M/A-Com receivers.

Ownership: Renaissance Communications Corp. (Group Owner).

Began Operation: September 4, 1953. Sale to present owner by Odyssey Partners, et al., approved by FCC June 15, 1989 (Television Digest, Vol. 29:20). Previous sale by Thomas TV Inc. approved Nov. 9, 1981 (Vol. 21:18).

Represented (sales): MMT Sales Inc.

Represented (legal): Nixon, Hargrave, Devans & Doyle.

Represented (engineering): Jules Cohen & Associates.

Personnel:

- ROD BACON, general manager.
- ROY M. ISRAEL, general sales manager.
- STEPHANIE FORD, local sales manager.
- CATHI GILLOTTI, local sales manager.
- STEVE FREIFELD, national sales manager.
- CHARLES ALLEN, chief engineer.
- NANCY McCORMICK, program director.
- KIM GERICKE, promotion director.
- KEN KARASZKIEWICZ, business manager.

Highest One Hour Rate: \$6000.

Highest 30 Sec. Rate: \$1000.

City of License: Waterbury. ADI: Hartford-New Haven. Rank: 23.

Total Households: ©MSI Consumer Market Data as of 1/1/90. TV Homes, TV% and Circulation ©1990 Arbitron. County coverage based on Arbitron study.

Net Weekly Circulation	State County	Total Households	TV Households	%
CONNECTICUT				
Between 25-49%	Hartford	321,500	316,800	99
	Litchfield	63,500	62,400	98
	Middlesex	53,900	53,000	98
	New Haven	296,100	292,300	99
	New London	91,400	89,600	98



WTXX BMPCT-820223KG Granted 3/11/82

© American Map Corp., 14244

Net Weekly Circulation	State County	Total Households	TV Households	%
Between 25-49%	Tolland	42,700	41,900	98
	Windham	36,900	36,200	98
	MASSACHUSETTS			
Between 5-24%	Hampden	170,500	168,100	99
	NEW YORK			
	Putnam	28,800	28,400	99
CONNECTICUT				
Between 5-24%	Fairfield	302,800	299,400	99
	MASSACHUSETTS			
	Hampshire	49,500	48,500	98
Totals		1,457,600	1,436,600	99
Net Weekly Circulation (1990)			523,900	
Average Daily Circulation (1990)			164,300	

**NEED BROADCAST TV OR CABLE TV DATA
FROM THE FACTBOOK ON TAPE OR DISKETTE?
NEED CUSTOMIZED REPORTS?**

Call Warren Publishing's
Market Research & Data Sales Dept. **202-872-9200**



Market	Aribltron A01 TV Households	Rank	Market Area Commercial TV Stations
Philadelphia, PA	2,704,400	4	KYW-TV (3), WCAU-TV (10), WFMZ-TV (69), WGBS-TV (57), WHSP (65), WMGM-TV (40), WPHL-TV (17), WPVI-TV (6), WTGI-TV (61), WTVE (51), WTXF-TV (29), WWAC-TV (53)
Baltimore, MD	937,400	22	WBAL-TV (11), WBFF (45), WHSW (24), WJZ-TV (13), WMAR-TV (2), WNUV-TV (54)
Salisbury, MD	93,400	161	WBOC-TV (16), WMDT (47)

Delaware Station Totals as of October 1, 1990

	VHF	UHF	TOTAL
Commercial Television Stations	0	1	1
Educational Television Stations	1	1	2
	1	2	3

THIS DATA IS AVAILABLE ON TAPE OR DISKETTE FOR USE ON YOUR OWN COMPUTER OR AS CUSTOMIZED REPORTS

Call Lynn Levine or Nancy Cramer
202-872-9200

Delaware—Wilmington

WTGI-TV

Ch. 61

Network Service: Telemundo.

Licensee: Delaware Valley Bcstrs. L.P., 800 Spring Garden St., Philadelphia, PA 19123.

Studio: 800 Spring Garden St., Philadelphia, PA 19123.

Telephone: 302-654-6161. **Telex:** 302-654-6561. **Fax:** 302-654-8561.

Technical Facilities: Channel No. 61 (752-758 MHz). Authorized power: 3000-kw max. visual, 300-kw max. aural. Antenna: 958-ft. above av. terrain, 950-ft. above ground, 1049-ft. above sea level.

Latitude	39°	41'	43"
Longitude	75°	17'	55"

Transmitter: Vestry Rd., 2.8-mi. NNE of Woodstown.

Multichannel TV Sound: Stereo only.

Satellite Earth Stations: AFC, 4-meter Ku-band; Vertex, 6.1-meter C-band.

Ownership: Delaware Valley Bcstrs. L.P.

Began Operation: July 9, 1986.

Represented (sales): Telemundo.

Represented (legal): Gammon & Grange.

Represented (engineering): Mullaney Engineering Inc.

Personnel:

DANIEL G. SLAPE, general manager.

EVERETT G. PETTICORD, station manager & program director.

URIEL RENDON, local sales manager.

DAN BOROWICZ, chief engineer.

PAT PIERANTOZZI, business manager.

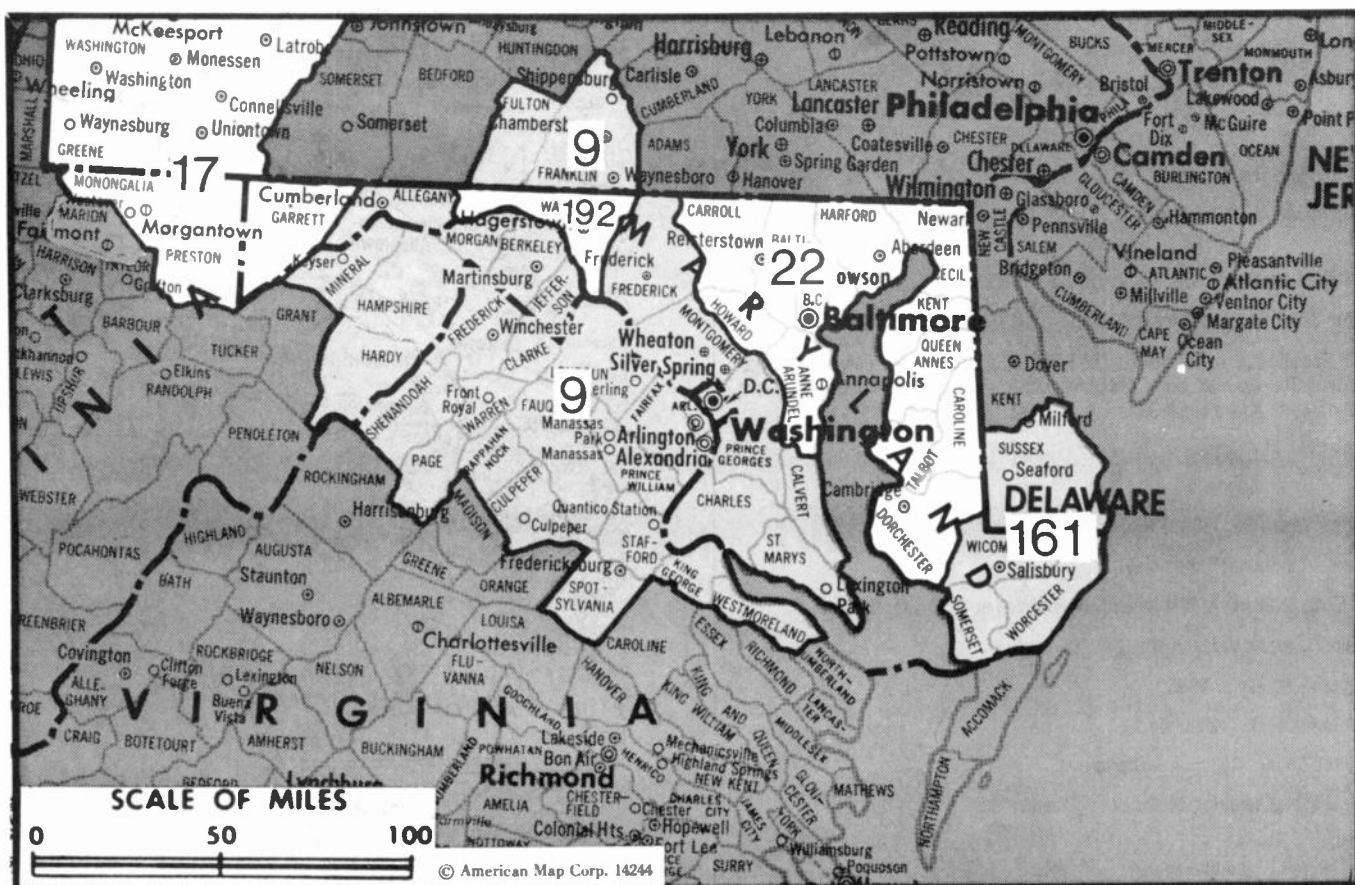


Rates: On request.

Arbitron Data: Not available.

City of License: Wilmington. **ADI:** Philadelphia. **Rank:** 4.

District of Columbia



Market	Arbitron A/DI TV Households	Rank	Market Area Commercial TV Stations
Washington, DC	1,701,700	9	WDCA-TV (20), WFTY (50), WJLA-TV (7), WRC-TV (4), WTKK (66), WTTG (5), WUSA (9)
Pittsburgh, PA	1,165,500	17	KDKA-TV (2), WPCB-TV (40), WPGH-TV (53), WPTT-TV (22), WPXI (11), WTAE-TV (4)
Baltimore, MD	937,400	22	WBAL-TV (11), WBFF (45), WHSW (24), WJZ-TV (13), WMAR-TV (2), WNUV-TV (54)
Salisbury, MD	93,400	161	WBOC-TV (16), WMDT (47)
Hagerstown, MD	42,100	192	WHAG-TV (25), WJAL (68)

State Cross Reference List

Communities that receive programs of stations that are located elsewhere.

WTKK, Washington See Manassas, VA

District of Columbia Station Totals as of October 1, 1990

	VHF	UHF	TOTAL
Commercial Television Stations	4	2	6
Educational Television Stations	0	2	2
	4	4	8

District of Columbia—Washington

WDCA-TV

Ch. 20

Network Service: None, independent.

Licensee: TVX of Washington Inc., 5202 River Rd., Washington, DC 20816.

Studio: 5202 River Rd., Washington, DC 20816.

Telephone: 301-654-2600. Fax: 301-654-3517.

Technical Facilities: Channel No. 20 (506-512 MHz). Authorized power: 4000-kw max. & 3090-kw horizontal visual, 400-kw max. & 309-kw horizontal aural. Antenna: 770-ft. above av. terrain, 809-ft. above ground, 1049-ft. above sea level.

Latitude 38° 57' 49.40"
Longitude 77° 06' 18.20"

Transmitter: 5202 River Rd., Washington, DC 20816.

Multichannel TV Sound: Stereo only.

Satellite Earth Stations: Transmit/receive Harris, 9-meter C-band; Harris, 6-meter C-band; Harris, 3-meter C-band; AFC, 4-meter Ku-band; Harris receivers.

Ownership: TVX Broadcast Group (Group Owner).

Began Operation: April 20, 1966. Sale to Improvement Leasing Co. by Milton Grant & assoc. approved by FCC May 7, 1969 (Television Digest, Vol. 8:50; 9:19). Sale to Taft Television & Radio by Improvement Leasing Co. approved by FCC Aug. 16, 1979 (Vol. 18:18; 19:30, 33-36). Sale to present owner by Taft approved Feb. 20, 1987 (Vol. 27:9, 14, 15).

Represented (sales): Seltel Inc.

Represented (legal): McFadden, Evans & Sill.

Personnel:

RICHARD H. WILLIAMS, general manager.
HELEN FEINBLOOM, general sales manager.
J. W. LINKENAUER, local sales manager.
MARK BURDETTE, national sales manager.
SANDY PASTOOR, program director.
MARK FELDMAN, director, marketing & promotion.
PEDRO PEREZ, chief engineer.

Rates: On request.

City of License: Washington. ADI: Washington, DC. Rank: 9.

Total Households: ©MSI Consumer Market Data as of 1/1/90. TV Homes, TV% and Circulation ©1990 Arbitron. County coverage based on Arbitron study.

Net Weekly Circulation	State County	Total Households	TV Households	%
50% & Over	DISTRICT OF COLUMBIA			
	Dist Of Columbia	254,400	251,900	99
	MARYLAND			
	Prince Georges	248,800	248,000	100
	St Marys	24,000	23,800	99
	VIRGINIA			
	Fairfax	285,900	285,000	100
Loudoun	26,000	25,700	99	
Prince William	70,000	69,600	99	
Stafford	17,600	17,400	99	
Between 25-49%	MARYLAND			
	Allegany	28,800	28,600	99
	Anne Arundel	149,000	148,300	100
	Calvert	16,400	16,200	99
	Charles	30,600	30,300	99
	Frederick	49,100	48,800	99
	Howard	60,900	60,600	100
	Montgomery	270,900	269,900	100
	Washington	42,000	41,700	99
	Wicomico	27,300	27,100	99
	VIRGINIA			
	Albemarle	41,100	40,400	98
	Arlington	133,900	133,200	100



Net Weekly Circulation	State County	Total Households	TV Households	%
Between 25-49%	Clarke	4,100	4,100	100
	Fauquier	16,100	15,900	99
	Frederick	22,200	22,000	99
	Greene	3,300	3,200	97
	King George	4,400	4,300	99
	Page	7,800	7,800	100
	Spotsylvania	22,100	21,900	99
	Westmoreland	6,000	5,900	98
	Norfolk City	93,200	92,400	99
	Va Beach City	123,000	122,200	99
	WEST VIRGINIA			
	Berkeley	21,200	21,000	99
	Jefferson	13,100	13,000	99
Mineral	10,400	10,300	99	
Between 5-24%	MARYLAND			
	Baltimore	264,900	263,800	100
	Caroline	9,300	9,200	99
	Carroll	41,500	41,300	100
	Cecil	24,600	24,500	100
	Dorchester	11,600	11,500	99
	Harford	57,900	57,600	99
	Kent	6,600	6,500	98
Queen Annes	11,500	11,400	99	
Talbot	11,500	11,400	99	
Baltimore City	282,400	281,100	100	
PENNSYLVANIA				
Adams	26,100	25,500	98	
Franklin	46,000	44,600	97	
Fulton	5,600	5,400	96	

(Continued on page A-221)

Totals	3,342,800	3,320,000	99
Net Weekly Circulation (1990)			1,195,000
Average Daily Circulation (1990)			418,700

District of Columbia—Washington

WFTY
Ch. 50

Network Service: None, independent.

Licensee: Channel 50 Inc., 12276 Wilkins Ave., Rockville, MD 20852.

Studio: 12276 Wilkins Ave., Rockville, MD 20852.

Telephone: 301-230-1550.

Technical Facilities: Channel No. 50 (686-692 MHz). Authorized power: 2450-kw max. & 1860-kw horizontal visual, 245-kw max. & 186-kw horizontal aural. Antenna: 570-ft. above av. terrain, 509-ft. above ground, 797-ft. above sea level.

Latitude 38° 57' 44"
Longitude 77° 01' 36"

Holds CP for change to 2438-kw max. visual, 810-ft. above av. terrain, 732-ft. above ground, 1020-ft. above sea level. BMPCT-871109KG.

Transmitter: NW Corner of 9th & Peabody, Washington.

Satellite Earth Stations: Scientific-Atlanta, 4-meter C-band; ADM, 3-meter C-band.

Ownership: Corridor Broadcasting Corp. (Group Owner).

Began Operation: November 1, 1981. Sale to present owners by Theodore S. Ledbetter Jr. approved by FCC Jan. 17, 1985.

Represented (legal): Patton, Boggs & Blow.

Personnel:

NOLANDA HILL, chairman of the board & president.
ANDREW M. OCKERSHAUSEN, vice president & general manager.
EDDIE SACKS, vice president & general sales manager.
DON HAZEN, vice president, engineering & operations.
CURTIS GARRIS, chief engineer.
PAM BANKETT, promotion director.

Highest One Hour Rate: \$3600.

Highest 30 Sec. Rate: \$425.

City of License: Washington. ADI: Washington, DC. Rank: 9.

Total Households: ©MSI Consumer Market Data as of 1/1/90. TV Homes, TV% and Circulation ©1990 Arbitron. County coverage based on Arbitron study.

Net Weekly Circulation	State County	Total Households	TV Households	%	
Between 5-24%	DISTRICT OF COLUMBIA				
		Dist Of Columbia	254,400	251,900	99
	MARYLAND				
		Anne Arundel	149,000	148,300	100
		Calvert	16,400	16,200	99
		Charles	30,600	30,300	99
		Dorchester	11,600	11,500	99
		Frederick	49,100	48,800	99
		Howard	60,900	60,600	100
		Montgomery	270,900	269,900	100
		Prince Georges	248,800	248,000	100



WFTY BMPCT-871109KG Granted 1/27/88 © American Map Corp., No. 14244

Net Weekly Circulation	State County	Total Households	TV Households	%
Between 5-24%	Queen Annes	11,500	11,400	99
	St Marys	24,000	23,800	99
	Talbot	11,500	11,400	99
	Baltimore City	282,400	281,100	100
	VIRGINIA			
	Arlington	133,900	133,200	100
	Culpeper	9,000	8,900	99
	Fairfax	285,900	285,000	100
	Fauquier	16,100	15,900	99
	Frederick	22,200	22,000	99
Loudoun	26,000	25,700	99	
Prince William	70,000	69,600	99	
Rappahannock	2,600	2,600	100	
Westmoreland	6,000	5,900	98	
Totals		1,992,800	1,982,000	99
Net Weekly Circulation (1990)			286,000	
Average Daily Circulation (1990)			70,000	

District of Columbia—Washington

WJLA-TV

Ch. 7

Network Service: ABC.

Licensee: WJLA Inc., 3007 Tilden St. NW, Washington, DC 20008.

Studio: 3007 Tilden St. NW, Washington, DC 20008.

Telephone: 202-364-7777. TWX: 710-B22-9505. Fax: 202-364-1943.

Technical Facilities: Channel No. 7 (174-180 MHz). Authorized power: 316-kw visual, 48-kw aural. Antenna: 770-ft. above av. terrain, 640-ft. above ground, 1049-ft. above sea level.

Latitude 38° 57' 01"
Longitude 77° 04' 47"

Transmitter: 4010 Chesapeake St. NW.

Satellite Earth Stations: Satcom Technologies, 5.5-meter Ku-band; Microdyne receivers.

SNG Mobile Dish: Comtech, 7.2-meter Ku & C-band.

News Services: AP, UPI.

Ownership: Allbritton Communications Co. (Group Owner).

Began Operation: October 3, 1947.

Represented (sales): Petry Television Inc.

Represented (legal): Hogan & Hartson.

Personnel:

MICHAEL MOORE, president & chief executive officer.

JANE E. COHEN, vice president, operations.

JOHN TOLLEFSON, vice president & director of engineering.

THURSA THOMAS, vice president, communications.

JOSEPH DeGROSSO, vice president & director of sales.

JUDY WILLIAMS, local sales manager.

RICHARD DYER, national sales manager.

BOB CASAZZA, vice president, marketing & promotion.

JENNIFER PENDERGRAFT, vice president, finance & administration.

JOYCE KRAVITZ, director of public relations.

Highest One Hour Rate: \$50,000.

NETWORK BASE HOURLY RATE: \$2550.

City of License: Washington. ADI: Washington, DC. Rank: 9.

Total Households: ©MSI Consumer Market Data as of 1/1/90. TV Homes, TV% and Circulation ©1990 Arbitron. County coverage based on Arbitron study.

Net Weekly Circulation	State County	Total Households	TV Households	%	
50% & Over	DISTRICT OF COLUMBIA				
		Dist Of Columbia	254,400	251,900	99
	MARYLAND				
		Allegany	28,800	28,600	99
		Calvert	16,400	16,200	99
		Charles	30,600	30,300	99
		Frederick	49,100	48,800	99
		Howard	60,900	60,600	100
		Montgomery	270,900	269,900	100
		Prince Georges	248,800	248,000	100
		St Marys	24,000	23,800	99
		Washington	42,000	41,700	99
	VIRGINIA				
		Arlington	133,900	133,200	100
		Clarke	4,100	4,100	100
		Culpeper	9,000	8,900	99
		Fairfax	285,900	285,000	100
	Fauquier	16,100	15,900	99	
	Frederick	22,200	22,000	99	
	King George	4,400	4,300	99	
	Loudoun	26,000	25,700	99	



WJLA-TV BNPCT-7405 Granted 7/25/72

© American Map Corp., 14244

Net Weekly Circulation	State County	Total Households	TV Households	%	
50% & Over	Prince William	70,000	69,600	99	
	Rappahannock	2,600	2,600	100	
	Spotsylvania	22,100	21,900	99	
	Stafford	17,600	17,400	99	
	Warren	9,400	9,300	98	
	Westmoreland	6,000	5,900	98	
	WEST VIRGINIA				
	Berkeley	21,200	21,000	99	
	Hampshire	6,100	6,000	98	
	Jefferson	13,100	13,000	99	
Between 25-49%	Mineral	10,400	10,300	99	
	Morgan	4,500	4,400	98	
	MARYLAND				
	Anne Arundel	149,000	148,300	100	
	Caroline	9,300	9,200	99	
	Carroll	41,500	41,300	100	
	Dorchester	11,600	11,500	99	
	Queen Annes	11,500	11,400	99	
	Talbot	11,500	11,400	99	
	PENNSYLVANIA				
Franklin	46,000	44,600	97		
VIRGINIA					
Madison	4,000	3,900	97		
Orange	7,700	7,600	98		
Page	7,800	7,800	100		
Shenandoah	11,700	11,600	99		
Between 5-24%	MARYLAND				
	Baltimore	264,900	263,800	100	
	Kent	6,600	6,500	98	
(Continued on page A-221)					
Totals		2,712,300	2,694,200	99	
Net Weekly Circulation (1990)				1,630,700	
Average Daily Circulation (1990)				866,400	

District of Columbia—Washington

WRC-TV

Ch. 4

Network Service: NBC.

Licensee: NBC Subsidiary Inc. 5, 4001 Nebraska Ave. NW, Washington, DC 20016.

Studio: 4001 Nebraska Ave. NW, Washington, DC 20016.

Telephone: 202-885-4000. TWX: 202-965-0804. Fax: 202-885-4104.

Technical Facilities: Channel No. 4 (66-72 MHz). Authorized power: 100-kw visual, 15.1-kw aural. Antenna: 627-ft. above av. terrain, 469-ft. above ground, 856-ft. above sea level.

Latitude 38° 56' 23.80"
Longitude 77° 04' 53.50"

Transmitter: 4001 Nebraska Ave. NW.

Satellite Earth Stations: Scientific-Atlanta, 7-meter; Scientific-Atlanta, 5-meter.

News Services: AP, UPI, NBC.

Ownership: National Broadcasting Co. (Group Owner).

Began Operation: June 27, 1947.

Represented (sales): NBC TV Spot Sales.

Personnel:

ALLAN HORLICK, vice president & general manager.

LARRY SPERO, sales director.

STEPHEN DICKLER, sales manager.

MARGARET McNALLY, sales manager.

KATHLEEN McCAMPBELL, director, programming.

JACK ABERNETHY, director, engineering & broadcast operations.

CAROL BAKER, director, operations & engineering production.

PAUL BESSON, director, employe relations.

WENDY WHITE, managing editor.

KRIS OSTROWSKI, director, news.

Rates: On request.

NETWORK BASE HOURLY RATE: \$2150.

City of License: Washington. ADI: Washington, DC. Rank: 9.

Total Households: ©MSI Consumer Market Data as of 1/1/90. TV Homes, TV% and Circulation ©1990 Arbitron. County coverage based on Arbitron study.

Net Weekly Circulation	State County	Total Households	TV Households	%
50% & Over	DISTRICT OF COLUMBIA			
	Dist Of Columbia	254,400	251,900	99
	MARYLAND			
	Calvert	16,400	16,200	99
	Charles	30,600	30,300	99
	Frederick	49,100	48,800	99
	Montgomery	270,900	269,900	100
	Prince Georges	248,800	248,000	100
	St Marys	24,000	23,800	99
	Washington	42,000	41,700	99
	VIRGINIA			
	Arlington	133,900	133,200	100
	Clarke	4,100	4,100	100
	Culpeper	9,000	8,900	99
	Fairfax	285,900	285,000	100
	Fauquier	16,100	15,900	99
	Frederick	22,200	22,000	99
	King George	4,400	4,300	99
	Loudoun	26,000	25,700	99
	Page	7,800	7,800	100
	Prince William	70,000	69,600	99
Rappahannock	2,600	2,600	100	
Shenandoah	11,700	11,600	99	
Spotsylvania	22,100	21,900	99	
Stafford	17,600	17,400	99	



WRC-TV BPCT-890316KE Granted 6/28/89

© American Map Corp., No. 14244

Net Weekly Circulation	State County	Total Households	TV Households	%
50% & Over	Warren	9,400	9,300	98
	Westmoreland	6,000	5,900	98
	WEST VIRGINIA			
	Berkeley	21,200	21,000	99
	Hampshire	6,100	6,000	98
	Jefferson	13,100	13,000	99
Morgan	4,500	4,400	98	
Between 25-49%	MARYLAND			
	Anne Arundel	149,000	148,300	100
	Caroline	9,300	9,200	99
	Carroll	41,500	41,300	100
	Dorchester	11,600	11,500	99
	Howard	60,900	60,600	100
	Queen Annes	11,500	11,400	99
	Talbot	11,500	11,400	99
	Wicomico	27,300	27,100	99
	PENNSYLVANIA			
Franklin	46,000	44,600	97	
VIRGINIA				
Madison	4,000	3,900	97	
Orange	7,700	7,600	98	
Richmond	2,700	2,700	100	
Between 5-24%	DELAWARE			
	Sussex	43,700	43,100	99
	MARYLAND			
	Baltimore	264,900	263,800	100
	Harford	57,900	57,600	99
	Kent	6,600	6,500	98
Baltimore City	282,400	281,100	100	
(Continued on page A-221)				
Totals		2,785,600	2,767,300	99
Net Weekly Circulation (1990)			1,605,100	
Average Daily Circulation (1990)			855,000	

District of Columbia—Washington

WTTG

Ch. 5

Network Service: Fox

Licensee: Fox Television Stations Inc., 5151 Wisconsin Ave. NW, Washington, DC 20016.

Studio: 5151 Wisconsin Ave. NW, Washington, DC 20016.

Telephone: 202-244-5151. **TWX:** 910-881-5757. **Fax:** 202-244-1745.

Technical Facilities: Channel No. 5 (76-82 MHz). Authorized power: 100-kw visual, 15-kw aural. Antenna: 770-ft. above av. terrain, 705-ft. above ground, 1049-ft. above sea level.

Latitude 38° 57' 21"
Longitude 77° 04' 57"

Transmitter: 5151 Wisconsin Ave. NW, Washington.

Multichannel TV Sound: Stereo only.

Satellite Earth Stations: Microdyne, 10-meter; Microdyne, 5-meter; Microdyne receivers.

News Services: AP, UPI.

Ownership: Fox Television Stations Inc. (Group Owner).

Began Operation: January 1, 1947. Sale by Metromedia Inc. to present owner approved by FCC Nov. 14, 1985.

Represented (sales): TeleRep Inc.

Personnel:

- THOMAS HERWITZ, vice president & general manager.
- MICHAEL WORTSMAN, vice president & general sales manager.
- LINDY SPERO, vice president & director, creative services.
- BILL CUNNINGHAM, vice president & business manager.
- GLENN DYER, vice president & program director.
- KIMBERLY MONTOUR, vice president & news director.
- GARY QUINN, chief engineer.
- RICK GOLD, local sales manager.
- PETER PAISLEY, local sales manager.
- GINGER KRAUS, national sales manager.
- LYNN LURIA FANAROFF, public relations director.
- MARK POERTNER, production manager.
- DONNA HARRIS, traffic manager.

Rates: On request.

City of License: Washington. **ADI:** Washington, DC. **Rank:** 9.

Total Households: ©MSI Consumer Market Data as of 1/1/90. **TV Homes, TV% and Circulation** ©1990 Arbitron. County coverage based on Arbitron study.

Net Weekly Circulation	State County	Total Households	TV Households	%	
50% & Over	DISTRICT OF COLUMBIA				
		Dist Of Columbia	254,400	251,900	99
	MARYLAND				
		Allegany	28,800	28,600	99
		Anne Arundel	149,000	148,300	100
		Calvert	16,400	16,200	99
		Caroline	9,300	9,200	99
		Carroll	41,500	41,300	100
		Charles	30,600	30,300	99
		Dorchester	11,600	11,500	99
		Frederick	49,100	48,800	99
		Howard	60,900	60,600	100
		Montgomery	270,900	269,900	100
		Prince Georges	248,800	248,000	100
	Queen Annes	11,500	11,400	99	
	St Marys	24,000	23,800	99	
	Talbot	11,500	11,400	99	
	Washington	42,000	41,700	99	
	Wicomico	27,300	27,100	99	



Net Weekly Circulation	State County	Total Households	TV Households	%	
50% & Over	PENNSYLVANIA				
		Franklin	46,000	44,600	97
	VIRGINIA				
		Arlington	133,900	133,200	100
		Clarke	4,100	4,100	100
		Culpeper	9,000	8,900	99
		Fairfax	285,900	285,000	100
		Fauquier	16,100	15,900	99
		Frederick	22,200	22,000	99
		King George	4,400	4,300	99
		Loudoun	26,000	25,700	99
		Prince William	70,000	69,600	99
		Rappahannock	2,600	2,600	100
		Rockingham	29,300	28,900	99
	Shenandoah	11,700	11,600	99	
	Spotsylvania	22,100	21,900	99	
	Stafford	17,600	17,400	99	
	Warren	9,400	9,300	98	
	Westmoreland	6,000	5,900	98	
Between 25-49%	WEST VIRGINIA				
		Berkeley	21,200	21,000	99
		Hampshire	6,100	6,000	98
		Jefferson	13,100	13,000	99
	Mineral	10,400	10,300	99	
	Morgan	4,500	4,400	98	
Between 25-49%	DELAWARE				
		Sussex	43,700	43,100	99
	MARYLAND				
	Baltimore	264,900	263,800	100	
	Harford	57,900	57,600	99	
(Continued on page A-221)					
Totals		4,336,100	4,301,000	99	
Net Weekly Circulation (1990)			2,036,600		
Average Daily Circulation (1990)			920,200		

District of Columbia—Washington

WUSA
Ch. 9

Network Service: CBS.

Licensee: Gannett Co. Inc., 4001 Brandywine St. NW, Broadcast House, Washington, DC 20016.

Studio: 4001 Brandywine St. NW, Washington, DC 20016.

Telephone: 202-364-3900. TWX: 710-822-9776. Fax: 202-966-7948.

Technical Facilities: Channel No. 9 (186-192 MHz). Authorized power: 316-kw visual, 31.6-kw aural. Antenna: 770-ft. above av. terrain, 640-ft. above ground, 1049-ft. above sea level.

Latitude 38° 57' 01"
Longitude 77° 04' 47"

Transmitter: Broadcast House.

Satellite Earth Stations: Scientific-Atlanta, 7-meter C-band; Scientific-Atlanta, 4.5-meter C-band; Harris, 6.1-meter C-band; Harris, 4.5-meter Ku-band; Harris, Scientific-Atlanta receivers.

News Services: AP, UPI, Reuters, Western Union Weather.

Ownership: Gannett Broadcasting Group (Group Owner).

Began Operation: January 16, 1949 as WOIC. Sold to CBS (45%) and Washington Post (55%) August 1950 (Television Digest, Vol. 6:25). Washington Post acquired 100% in October 1954 (Vol. 10:42). Exchange for WWJ-TV (now WDIV), Detroit, MI approved by FCC May 18, 1978 (Vol. 17:58; 18:21). Sale by Evening News Assn. to present owner approved Jan. 13, 1986.

Represented (sales): Blair Television.

Represented (legal): Reed, Smith, Shaw & McClay.

Personnel:

- HENRY K. YAGGI III, president & general manager.
- DAVID PEARCE, vice president, news.
- SANDRA BUTLER-JONES, vice president, broadcast operations.
- LEON ANGLIN, vice president & chief engineer.
- STEPHEN COOK, vice president & general sales manager.
- PAUL TRELSTAD, local sales manager.
- LYNN BEALL, national sales manager.
- JAMES MARTIN, operations manager.
- LOUISE ABERNATHY, personnel manager.
- DIANE DIGIT, public relations manager.
- MARK DeSANTIS, promotion manager.
- MICHAEL EVANS, manager, financial services.
- KEVIN O'TOOL, controller.
- KHALIM PIANKHI, manager, community affairs.

Highest 30 Sec. Rate: \$8000.

NETWORK BASE HOURLY RATE: \$2350.

City of License: Washington. ADI: Washington, DC. Rank: 9.

Total Households: ©MSI Consumer Market Data as of 1/1/90. TV Homes, TV% and Circulation ©1990 Arbitron. County coverage based on Arbitron study.

Net Weekly Circulation	State County	Total Households	TV Households	%	
50% & Over	DISTRICT OF COLUMBIA				
		Dist Of Columbia	254,400	251,900	99
	MARYLAND				
		Allegany	28,800	28,600	99
		Calvert	16,400	16,200	99
		Charles	30,600	30,300	99
		Frederick	49,100	48,800	99
		Howard	60,900	60,600	100
		Montgomery	270,900	269,900	100
		Prince Georges	248,800	248,000	100
		St Marys	24,000	23,800	99
		Washington	42,000	41,700	99



WUSA BNPCT-7389 Granted 8/1/72

©American Map Corp., 14244

Net Weekly Circulation	State County	Total Households	TV Households	%	
50% & Over	PENNSYLVANIA				
		Franklin	46,000	44,600	97
	VIRGINIA				
		Arlington	133,900	133,200	100
		Clarke	4,100	4,100	100
		Culpeper	9,000	8,900	99
		Fairfax	285,900	285,000	100
		Fauquier	16,100	15,900	99
		Frederick	22,200	22,000	99
		King George	4,400	4,300	99
		Loudoun	26,000	25,700	99
		Page	7,800	7,800	100
		Prince William	70,000	69,600	99
		Rappahannock	2,600	2,600	100
		Rockingham	29,300	28,900	99
		Shenandoah	11,700	11,600	99
		Spotsylvania	22,100	21,900	99
	Stafford	17,600	17,400	99	
	Warren	9,400	9,300	98	
	Westmoreland	6,000	5,900	98	
Between 25-49%	WEST VIRGINIA				
		Berkeley	21,200	21,000	99
		Hampshire	6,100	6,000	98
		Jefferson	13,100	13,000	99
		Mineral	10,400	10,300	99
	Morgan	4,500	4,400	98	
Between 25-49%	MARYLAND				
		Anne Arundel	149,000	148,300	100
		Dorchester	11,600	11,500	99
	Queen Annes	11,500	11,400	99	
(Continued on page A-222)					
Totals		2,191,500	2,175,400	99	
Net Weekly Circulation (1990)			1,617,800		
Average Daily Circulation (1990)			880,300		

District of Columbia

WDCA-TV, Washington (Arbitron Data Continued)

Net Weekly Circulation	State County	Total Households	TV Households Households	%
Between 5-24%	VIRGINIA			
	Caroline	6,600	6,500	98
	Culpeper	9,000	8,900	99
	Dirwiddie	21,600	21,300	99
	Essex	3,200	3,100	97
	Henrico	79,500	78,900	99
	James City	13,700	13,500	99
	Madison	4,000	3,900	97
	Orange	7,700	7,600	98
	Pittsylvania	40,800	40,300	99
	Prince George	15,600	15,500	99
	Rappahannock	2,600	2,600	100
	Richmond	2,700	2,700	100
	Rockbridge	10,400	10,200	99
	Rockingham	29,300	28,900	99
	Shenandoah	11,700	11,600	99
	Warren	9,400	9,300	98
	Hampton City	45,500	45,200	99
	Newport News City	60,800	60,500	99
	Portsmouth City	41,100	40,800	99
	WEST VIRGINIA			
Morgan	4,500	4,400	98	

WJLA-TV, Washington (Arbitron Data Continued)

Net Weekly Circulation	State County	Total Households	TV Households Households	%
Between 5-24%	MARYLAND			
	Somerset	7,000	6,900	99
	Baltimore City	282,400	281,100	100
	PENNSYLVANIA			
	Adams	26,100	25,500	98
	Bedford	17,900	17,400	97
	Fulton	5,600	5,400	96
	VIRGINIA			
	Augusta	33,700	33,300	99
	Caroline	6,600	6,500	98
	Essex	3,200	3,100	97
	Northumberland	4,200	4,200	99
	Richmond	2,700	2,700	100
	Rockingham	29,300	28,900	99

WRC-TV, Washington (Arbitron Data Continued)

Net Weekly Circulation	State County	Total Households	TV Households Households	%
Between 5-24%	PENNSYLVANIA			
	Adams	26,100	25,500	98
	VIRGINIA			
	Augusta	33,700	33,300	99
	Caroline	6,600	6,500	98
	Essex	3,200	3,100	97
	Northumberland	4,200	4,200	99
	Rockingham	29,300	28,900	99
	WEST VIRGINIA			
	Hardy	3,700	3,600	97
	Mineral	10,400	10,300	99

WTTG, Washington (Arbitron Data Continued)

Net Weekly Circulation	State County	Total Households	TV Households Households	%
Between 25-49%	MARYLAND			
	Kent	6,600	6,500	98
	Somerset	7,000	6,900	99
	Worcester	15,300	15,000	98
	NORTH CAROLINA			
	Cumberland	88,400	87,500	99
	PENNSYLVANIA			
	Adams	26,100	25,500	98
	Fulton	5,600	5,400	96
	VIRGINIA			
	Albemarle	41,100	40,400	98
	Augusta	33,700	33,300	99
	Essex	3,200	3,100	97
	Greene	3,300	3,200	97
	Henrico	79,500	78,900	99
	James City	13,700	13,500	99
	Orange	7,700	7,600	98
	Page	7,800	7,800	100
	Richmond	2,700	2,700	100
	York	17,300	17,200	99
	Hampton City	45,500	45,200	99
	Newport News City	60,800	60,500	99
	WEST VIRGINIA			
	Hardy	3,700	3,600	97
	DELAWARE			
	Kent	38,600	38,300	99
	MARYLAND			
	Cecil	24,600	24,500	100
	Baltimore City	282,400	281,100	100
	NORTH CAROLINA			
	Craven	30,800	30,500	99
	Edgecombe	21,000	20,700	99
	Nash	27,900	27,600	99
	Pitt	39,500	39,100	99
	Wake	152,400	151,000	99
	PENNSYLVANIA			
	Bedford	17,900	17,400	97
	Cumberland	73,800	72,600	98
	Perry	15,600	15,200	97
	York	128,200	126,000	98
	VIRGINIA			
	Accomack	12,200	11,900	98
	Caroline	6,600	6,500	98
	Dirwiddie	21,600	21,300	99
	Goochland	4,400	4,300	98
	Hanover	19,800	19,500	98
Henry	28,500	28,200	99	
Madison	4,000	3,900	97	
Montgomery	27,600	27,300	99	
Northumberland	4,200	4,200	99	
Prince George	15,600	15,500	99	
Roanoke	80,300	79,600	99	
Rockbridge	10,400	10,200	99	
Norfolk City	93,200	92,400	99	
Portsmouth City	41,100	40,800	99	
Richmond City	89,600	88,900	99	
Va Beach City	123,000	122,200	99	
WEST VIRGINIA				
Grant	3,600	3,500	97	
Pendleton	3,000	2,900	97	

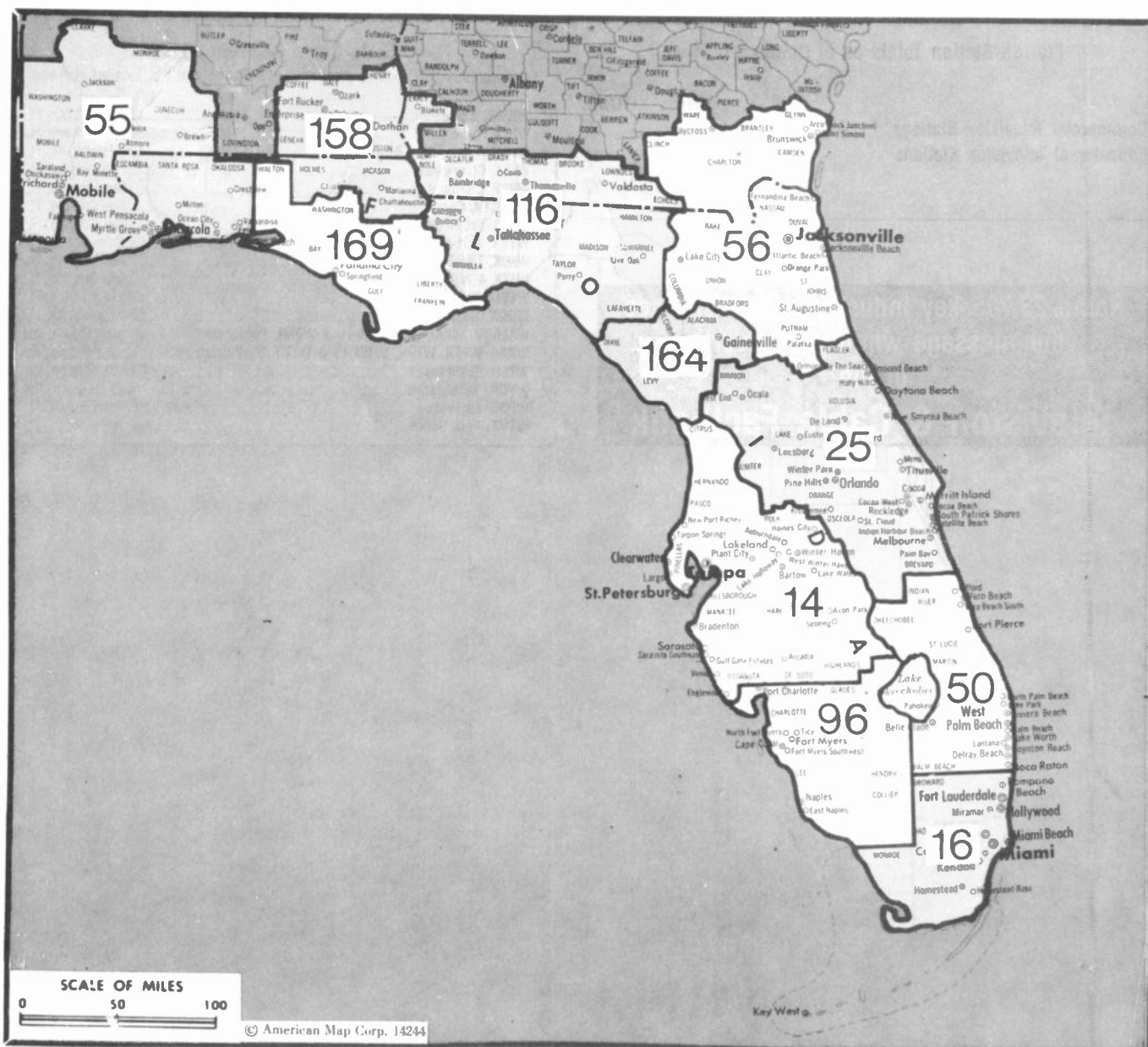
District of Columbia

WUSA, Washington (Arbitron Data Continued)

Net Weekly Circulation	State County	Total Households	TV Households Households	%
Between 25-49%	MARYLAND			
	Talbot	11,500	11,400	99
	VIRGINIA			
	Albemarle	41,100	40,400	98
	Augusta	33,700	33,300	99
	Orange	7,700	7,600	98
	WEST VIRGINIA			
	Grant	3,600	3,500	97
	Hardy	3,700	3,600	97
	Between 5-24%	MARYLAND		
Caroline		9,300	9,200	99
Carroll		41,500	41,300	100

WUSA—(Continued) (Arbitron Data Continued)

Net Weekly Circulation	State County	Total Households	TV Households Households	%
Between 5-24%	Kent	6,600	6,500	98
	PENNSYLVANIA			
	Adams	26,100	25,500	98
	Fulton	5,600	5,400	96
	VIRGINIA			
	Caroline	6,600	6,500	98
	Essex	3,200	3,100	97
	Madison	4,000	3,900	97
	Northumberland	4,200	4,200	99
	Richmond	2,700	2,700	100
	WEST VIRGINIA			
	Pendleton	3,000	2,900	97



Market	Arbitron A/DI TV Households	Rank	Market Area Commercial TV Stations
Tampa-St. Petersburg, FL	1,323,000	14	WBHS (50), WCLF (22), WFLA-TV (8), WFTS (28), WTMV (32), WTOG (44), WTSP-TV (10), WTVT (13), WWSB (40)
Miami, FL	1,288,800	16	WBFS-TV (33), WCIX (6), WDZL (39), WHFT (45), WLTU (23), WPLG (10), WSCV (51), WSVN (7), WTVJ (4), WYHS (69)
Orlando-Daytona Beach-Melbourne, FL	862,800	25	WACX (55), WAYK (56), WAYQ (26), WBSF (43), WCPX-TV (6), WESH (2), WFTV (9), WKCF (68), WOFL (35), WTGL-TV (52)
West Palm Beach-Fort Pierce-Vero Beach, FL	513,700	50	WFLX (29), WPBF (25), WPEC (12), WPTV (5), WTVX (34)
Mobile, AL-Pensacola, FL	467,900	55	WALA-TV (10), WEAR-TV (3), WFGX (35), WHBR (33), WJTC (44), WKRG-TV (5), WMPV-TV (21), WPAN (53), WPMI (15)
Jacksonville, FL	464,100	56	WAWS-TV (30), WBSG-TV (21), WJKS (17), WJXT (4), WNFT (47), WTLV (12)
Fort Myers-Naples, FL	247,500	96	WBBH-TV (20), WEVU (26), WFTX (36), WINK-TV (11)
Tallahassee, FL-Thomasville, GA	188,500	116	WCTV (6), WTLH (49), WTWC (40), WTXL-TV (27)
Dothan, AL	104,500	158	WDHN (18), WTVY (4)
Gainesville, FL	87,700	164	WCJB (20), WOGX (51)
Panama City, FL	82,000	169	WJHG-TV (7), WMBB (13), WPGX (28)

Florida

Florida Station Totals as of October 1, 1990

	VHF	UHF	TOTAL
Commercial Television Stations	19	37	56
Educational Television Stations	6	10	16
	25	47	72

Some 23,705 key industry people can see
your message when you advertise
in the
Television & Cable Factbook

State Cross Reference List

Communities that receive programs of stations that are located elsewhere.

WWSB, Bradenton	See Sarasota, FL
WFTX, Cape Coral	See Fort Myers, FL
WPAN, Fort Walton Beach	See Pensacola, FL
WCLF, Clearwater	See Tampa, FL
WKCF, Clermont	See Orlando, FL
WTGL-TV, Cocoa	See Orlando, FL
WAYD, WCPX-TV, WESH, WFTV, Daytona Beach	See Orlando, FL
WTVX, Fort Pierce	See West Palm Beach, FL
WACX, Leesburg	See Orlando, FL
WAYK & WBSF, Melbourne	See Orlando, FL
WEVU, Naples	See Fort Myers, FL
WOGX, Ocala	See Gainesville, FL
WALA-TV, WKRG-TV, WMPV-TV & WPML, Pensacola	See Mobile, AL
WXFL, WFTS, WTOG, WTSP-TV & WTVT, St. Petersburg	See Tampa, FL
WTLH, Tallahassee	See Bainbridge, GA
WVGA, Tallahassee	See Valdosta, GA
WPBF, Tequesta	See West Palm Beach, FL
WTVX, Vero Beach	See West Palm Beach, FL

Florida—Fort Myers

WBBH-TV

Ch. 20

Network Service: NBC.

Licensee: Waterman Bcstg. Corp. of Florida, 3719 Central Ave., Fort Myers, FL 33901.

Studio: 3719 Central Ave., Fort Myers, FL 33901.

Telephone: 813-939-2020.

Technical Facilities: Channel No. 20 (506-512 MHz). Authorized power: 5000-kw max. & 2619-kw horizontal visual, 500-kw max. & 262-kw horizontal aural. Antenna: 1482-ft. above av. terrain, 1518-ft. above ground, 1549-ft. above sea level.

Latitude 26° 49' 27"

Longitude 81° 45' 51"

Transmitter: Rte. 31, 2.3-mi. S of Tuckers Corner.

Satellite Earth Station: Harris, 10-meter Ku-band; Harris receivers.

News Services: AP, UPI.

Ownership: Waterman Broadcasting Corp. (Group Owner).

Began Operation: December 18, 1968. Sale to present owners by William N. Dakos, et al., approved by FCC July 9, 1979.

Represented (sales): Katz Television.

Represented (legal): Cohn & Marks.

Represented (engineering): Cohen, Dippell & Everist, P.C.

Personnel:

STEVE PONTIUS, vice president & general manager.

DIANE GOWER, general sales manager.

ROBERT M. CLEVELAND, chief engineer.

GERALD POPPE, director of finance.

EVELYN JEWETT, national sales administrator.

CHERE AVERY, news director.

KIM DOBB, program coordinator.

KENT SCHNEIDER, marketing director.

LISA FAAS, creative services/production.

DEBI SMITH, computer traffic manager.

Highest 30 Sec. Rate: \$1400.

NETWORK BASE HOURLY RATE: \$750.

City of License: Fort Myers. **ADI:** Fort Myers-Naples. **Rank:** 96.

Total Households: ©MSI Consumer Market Data as of 1/1/90. TV Homes, TV% and Circulation ©1990 Arbitron. County coverage based on Arbitron study.



Net Weekly Circulation	State County	Total Households	TV Households	%
50% & Over	FLORIDA			
	Charlotte	43,400	42,900	99
	Collier	57,000	55,900	98
	Glades	2,900	2,800	96
	Hendry	8,500	8,300	98
	Lee	133,200	131,700	99
Between 25-49%	FLORIDA			
	De Soto	8,300	8,200	99
Between 5-24%	FLORIDA			
	Highlands	28,200	27,800	99
	Sarasota	120,800	119,700	99
Totals		402,300	397,300	99
Net Weekly Circulation (1990)			240,200	
Average Daily Circulation (1990)			158,700	

Florida—Naples-Fort Myers

WEVU

Ch. 26

Network Service: ABC.

Licensee: Caloosa Television Corp.

Studio: 26 Broadcast Park, 3451 Bonita Bay, Bonita Springs, FL 33923.

Sales: Box 6260, Fort Myers, FL 33906.

Telephones: 813-597-6038; 813-332-0076. TWX: 510-951-7340.

Fax: 813-947-1722.

Technical Facilities: Channel No. 26 (542-548 MHz). Authorized power: 5000-kw max. visual, 500-kw max. aural. Antenna: 1209-ft. above av. terrain, 1224-ft. above ground, 1249-ft. above sea level.

Latitude 26° 25' 22"
Longitude 81° 37' 49"

Transmitter: 21990 Carter Rd., Estero, FL 33928.

Multichannel TV Sound: Stereo only.

Satellite Earth Stations: Andrew, 7.3-meter C-band; Comtech, 7.3-meter C-band; Andrew, Pinzone receivers.

News Service: AP.

Ownership: The Home News Co. (Group Owner).

Began Operation: August 21, 1974. Sale to present owner approved by FCC Aug. 24, 1978.

Represented (sales): Setkel Inc.

Represented (engineering): Moffet, Larson & Johnson Inc.

Personnel:

LARRY LANDAKER, executive vice president & general manager.

JESSE DANIELS, vice president & general sales manager.

ANN MERKLEY, vice president, controller.

DAVID HINTERSCHIED, national sales manager.

DAVE McKELVEY, vice president, engineering.

RON COMINGS, news director.

GREG STETSON, program director.

MARY NELSON, promotion director.

Highest 30 Sec. Rate: \$900.

City of License: Naples. ADI: Fort Myers-Naples. Rank: 96.

Total Households: ©MSI Consumer Market Data as of 1/1/90. TV Homes, TV% and Circulation ©1990 Arbitron. County coverage based on Arbitron study.



Net Weekly Circulation	State County	Total Households	TV Households	%
50% & Over	FLORIDA			
	Charlotte	43,400	42,900	99
	Collier	57,000	55,900	98
	Hendry	8,500	8,300	98
	Lee	133,200	131,700	99
Between 5-24%	FLORIDA			
	De Soto	8,300	8,200	99
	Glades	2,900	2,800	96
Totals		253,300	249,800	99
Net Weekly Circulation (1990)				186,600
Average Daily Circulation (1990)				90,000

Florida—Cape Coral

WFTX
Ch. 36

Network Service: Fox.

Licensee: Wabash Valley Bcstg. Corp.

Studio: 621 Pine Island Rd., Cape Coral, FL 33991.

Telephone: 813-574-3636.

Technical Facilities: Channel No. 36 (602-608 MHz). Authorized power: 5000-kw max. visual, 500-kw max. aural. Antenna: 1476-ft. above av. terrain, 1477-ft. above ground, 1506-ft. above sea level.

Latitude 26° 47' 43"
Longitude 81° 48' 04"

Transmitter: 4.9-mi. SSW of Tuckers Corner.

Satellite Earth Stations: Microdyne, 7-meter C-band; Prodelin, 3-meter C-band; United Satellite Systems, 3-meter Ku-band; Automation Techniques receivers.

Ownership: Wabash Valley Broadcasting Corp. (Group Owner).

Began Operation: October 14, 1985. Sale to present owner by Family TV Assoc. approved by FCC Nov. 25, 1986 (Television Digest, Vol. 26:38).

Represented (sales): Petry Television Inc.

Represented (legal): Dow, Lohnes & Albertson.

Represented (engineering): B. Scott Baxter & Associates.

Personnel:

CHRIS ANDREWS, general manager.

RON BROWN, sales manager.

MERRILY CARLSON, program manager.

DICK ENDERWOOD, program director.

JERRY BLEVINS, chief engineer.

PAM O'DONNELL, business manager.

Highest 30 Sec. Rate: \$600.

City of License: Cape Coral. ADI: Fort Myers-Naples. Rank: 96.

Total Households: ©MSI Consumer Market Data as of 1/1/90. TV Homes, TV% and Circulation ©1990 Arbitron. County coverage based on Arbitron study.

Net Weekly Circulation	State County	Total Households	TV Households	%
50% & Over	FLORIDA			
	Charlotte	43,400	42,900	99
	Hendry	8,500	8,300	98
	Lee	133,200	131,700	99



WFTX BPC1-861031KE Granted 12/5/86

© American Map Corp., No. 14244

Net Weekly Circulation	State County	Total Households	TV Households	%
Between 25-49%	FLORIDA			
	Collier	57,000	55,900	98
	De Soto	8,300	8,200	99
Between 5-24%	FLORIDA			
	Hardee	7,600	7,500	99
	Highlands	28,200	27,800	99
	Okeechobee	11,100	11,000	99
Totals	Sarasota	120,800	119,700	99
		421,000	415,800	99
Net Weekly Circulation (1990)				178,000
Average Daily Circulation (1990)				72,000

Florida—Fort Myers

WINK-TV

Ch. 11

Network Service: CBS.

Licensee: Fort Myers Broadcasting Co., Box 1060, Fort Myers, FL 33902.

Studio: 2824 Palm Beach Blvd., Fort Myers, FL 33916.

Telephone: 813-334-1131. **TWX:** 510-951-7371. **Fax:** 813-334-0744.

Technical Facilities: Channel No. 11 (198-204 MHz). Authorized power: 316-kw visual, 31.6-kw aural. Antenna: Circularly polarized, 1478-ft. above av. terrain, 1475-ft. above ground, 1505-ft. above sea level.

Latitude 26° 48' 01"

Longitude 81° 45' 48"

Transmitter: State Rte. 31, 3.8-mi. S of Tuckers Corner, FL.

Multichannel TV Sound: Stereo only.

Satellite Earth Stations: Harris, 9-meter C-band; Microdyne, 7-meter Ku & C-band; Paracclipse, 4-meter C-band; Scientific-Atlanta, 7-meter C-band; Scientific-Atlanta, 4.6-meter C-band; Harris, Microdyne, Scientific-Atlanta, Wegener, Zephyr receivers.

AM Affiliate: WINK, 1-kw, 1240 kHz (CBS).

FM Affiliate: WINK-FM, 100-kw, 96.9 MHz (No. 245), 1320-ft.

News Services: AP, CNN, Florida News Network.

Ownership: Fort Myers Bcstg. Co.

Began Operation: March 6, 1954.

Represented (sales): Blair Television.

Represented (legal): Leibowitz & Spencer.

Represented (engineering): Lohnes & Culver.

Personnel:

JOSEPH C. SCHWARTZEL, vice president & general manager.

KEN SNEEDEN, station manager.

GARY GARDNER, general sales manager.

JACK HARDINGHAM, program director.

GALEN HASSINGER, operations manager.

TIM BRIGGS, production manager.

CHARLES RAMSEY, chief engineer.

Rates: On request.

City of License: Fort Myers. **ADI:** Fort Myers-Naples. **Rank:** 96.

Total Households: ©MSI Consumer Market Data as of 1/1/90. TV Homes, TV% and Circulation ©1990 Arbitron. County coverage based on Arbitron study.



Net Weekly Circulation	State County	Total Households	TV Households	%
50% & Over	FLORIDA			
	Charlotte	43,400	42,900	99
	Collier	57,000	55,900	98
	De Soto	8,300	8,200	99
	Glades	2,900	2,800	96
	Hendry	8,500	8,300	98
	Lee	133,200	131,700	99
Between 25-49%	FLORIDA			
	Highlands	28,200	27,800	99
	Sarasota	120,800	119,700	99
Between 5-24%	FLORIDA			
	Hardee	7,600	7,500	99
	Okeechobee	11,100	11,000	99
Totals		421,000	415,800	99
Net Weekly Circulation (1990)				284,800
Average Daily Circulation (1990)				171,800

Florida—Naples

WNPL-TV

Ch. 46

Network Service: None, independent.

Grantee: Southwest Florida Telecommunications Inc., 840 Goodlette Rd., Naples, FL 33940.

Studio: 840 Goodlette Rd., Naples, FL 33940.

Telephone: 813-261-4600. **Fax:** 813-261-4603.

Technical Facilities: Channel No. 46 (662-668 MHz). Authorized power: 5000-kw max. visual, 500-kw max. aural. Antenna: 1192-ft. above av. terrain, 1178-ft. above ground, 1198-ft. above sea level.

Latitude	26°	18'	25"
Longitude	81°	29'	01"

Transmitter: Oil Pipe Line Rd., 1.2-mi. N of State Rte. 858.

Multichannel TV Sound: Stereo only.

Ownership: Southwest Florida Telecommunications Inc.

Scheduled to Begin Operation: Winter, 1990.

Represented (legal): Jones & Franceour.

Represented (engineering): Magnuson & Associates.

Personnel:

WILLIAM DARLING, general manager.
 SUE PETERS, station manager & program director.
 JACK SPIESS, chief engineer.
 PAULA TEW, office manager.

Rates: On request.



WNPL-TV BMPCT-870218KG Granted 2/25/88

© American Map Corp., No. 14244

City of License: Fort Myers. **ADI:** Fort Myers-Naples. **Rank:** 96.

Florida—Gainesville

WCJB

Ch. 20

Network Service: ABC.

Licensee: Gainesville Television Inc., Five Milk St., Box 7437, Portland, ME 04112.

Studio: 6220 N.W. 43rd St., Gainesville, FL 32606.

Mailing Address: Box WCJB, Gainesville, FL 32602.

Telephone: 904-377-2020. TWX: 510-100-8946. Fax: 904-371-0747.

Technical Facilities: Channel No. 20 (506-512 MHz). Authorized power: 2803-kw max. & 2350-kw horizontal visual, 282-kw max. & 235-kw horizontal aural. Antenna: 925-ft. above av. terrain, 985-ft. above ground, 1049-ft. above sea level.

Latitude 29° 32' 11"
Longitude 82° 24' 00"

Transmitter: 1.35-mi. S of Wachoota.

Satellite Earth Stations: Andrew, 7.3-meter C-band; Microdyne, 7-meter C-band; RCA, 4.5-meter Ku-band; Avartek, M/A-Com, Microdyne receivers.

News Services: ABC, AP, Florida News Network.

Ownership: Diversified Communications (Group Owner).

Began Operation: April 7, 1971. Sale to present owner by William E. Minshall approved by FCC Oct. 12, 1976.

Represented (sales): Blair Television.

Represented (legal): Dow, Lohnes & Albertson.

Represented (engineering): Cohen, Dippell & Everist, P.C.

Personnel:

CAROLYN CATLIN, vice president & general manager.

JIMMY CROMWELL, general sales manager.

ELIZABETH MATTOX, local sales manager.

BOB COLEMAN, news director.

KAREN WOOLFSTEAD, program director.

ROBIN SNYDER, promotion director.

TIM HOSKINSON, controller.

MICHAEL SHERRILL, director of engineering.

ALAN JOHNS, director of production services.

SHERI CASON, traffic manager.

Highest 30 Sec. Rate: \$1200.

NETWORK BASE HOURLY RATE: \$350.

City of License: Gainesville. ADI: Gainesville. Rank: 164.

Total Households: ©MSI Consumer Market Data as of 1/1/80. TV Homes, TV% and Circulation ©1990 Arbitron. County coverage based on Arbitron study.



Net Weekly Circulation	State County	Total Households	TV Households	%
50% & Over	FLORIDA			
	Alachua	72,200	70,900	98
	Columbia	15,600	15,400	98
	Dade	3,500	3,400	97
	Gilchrist	2,500	2,500	100
	Lafayette	1,500	1,500	100
	Levy	9,900	9,600	97
Suwannee	10,000	9,700	97	
Between 25-49%	FLORIDA			
	Bradford	8,000	7,900	99
	Marion	75,300	73,900	98
	Taylor	7,000	6,800	98
Between 5-24%	FLORIDA			
	Citrus	40,100	39,400	98
	Hamilton	3,200	3,100	97
Putnam	24,400	24,100	99	
Totals		275,600	270,600	98
Net Weekly Circulation (1990)			144,200	
Average Daily Circulation (1990)			86,500	

Florida—Ocala-Gainesville

WOGX

Ch. 51

Network Service: None, independent.

Licensee: Wabash Valley Bcstg. Corp., 9100 Keystone Crossing, Suite 725, Indianapolis, IN 46240.

Studio: 1551 S.W. 37th Ave., Ocala, FL 32674.

Mailing Address: Box 3985, Ocala, FL 32678.

Telephone: 904-351-5151. Fax: 904-237-5423.

Technical Facilities: Channel No. 51 (692-698 MHz). Authorized power: 2750-kw horizontal visual, 275-kw horizontal aural. Antenna: 920-ft. above av. terrain, 889-ft. above ground, 1049-ft. above sea level.

Latitude 29° 21' 32"
Longitude 82° 19' 53"

Transmitter: County Road 316, approx. 4.7-mi. W of Fairfield, FL.

Satellite Earth Stations: Microdyne, 7-meter C-band; RCA Americom, 4.5-meter Ku-band; M/A-Com, Microdyne receivers.

Ownership: Wabash Valley Broadcasting Corp. (Group Owner).

Began Operation: November 1, 1983. Sale to present owner by Big Sun TV Inc. approved by FCC Aug. 12, 1986.

Represented (sales): Katz Television.

Represented (legal): Dow, Lohnes & Albertson.

Personnel:

MEL GROSSMAN, vice president & general manager.

CLAY BRINKER, general sales manager.

FRANK HOWELL, local sales manager.

RANDY KEISER, program director.

BOB FULP, promotion director.

PATRICIA ALLEN, business manager.

LEN CAMPBELL, production manager.

GORDON SHOCKNEY, chief engineer.

CHARON CROY, traffic manager.

Highest 30 Sec. Rate: \$350.

City of License: Ocala. ADI: Gainesville. Rank: 164.

Total Households: ©MSI Consumer Market Data as of 1/1/90. TV Homes, TV% and Circulation ©1990 Arbitron. County coverage based on Arbitron study.

Net Weekly Circulation	State County	Total Households	TV Households	%
50% & Over	FLORIDA			
	Alachua	72,200	70,900	98
	Gilchrist	2,500	2,500	100
	Levy	9,900	9,600	97
	Marion	75,300	73,900	98
Between 25-49%	FLORIDA			
	Bradford	8,000	7,900	99
	Citrus	40,100	39,400	98



Net Weekly Circulation	State County	Total Households	TV Households	%
Between 25-49%	Dade	3,500	3,400	97
Between 5-24%	FLORIDA			
	Columbia	15,600	15,400	98
	Lafayette	1,500	1,500	100
	Lake	62,100	61,500	99
	Putnam	24,400	24,100	99
	Sumter	12,000	11,800	98
	Suwannee	10,000	9,700	97
	Union	2,400	2,400	100
Totals		339,500	334,000	98
Net Weekly Circulation (1990)			136,800	
Average Daily Circulation (1990)			57,900	

Your message in this ad space could cost as little as \$95, and it will reach the people important to you!

Television & Cable Factbook

Florida—Jacksonville

WAWS-TV

Ch. 30

Network Service: Fox.

Licensee: Clear Channel Inc., 175 E. Houston St., 500 Two Republic Bank Plaza, San Antonio, TX 78205-2225.

Studio: 8675 Hogan Rd., Jacksonville, FL 32216.

Telephone: 904-642-3030. **TWX:** 810-827-1860. **Fax:** 904-646-0115.

Technical Facilities: Channel No. 30 (566-572 MHz). Authorized power: 2750-kw max. & 759-kw horizontal visual, 97.7-kw horizontal aural. Antenna: 990-ft. above av. terrain, 1030-ft. above ground, 1045-ft. above sea level.

Latitude 30° 16' 52.50"
Longitude 81° 34' 15.00"

Transmitter: 8675 Hogan Rd., Jacksonville.

Satellite Earth Stations: Scientific-Atlanta, 7-meter C-band; Vertex, 4.5-meter Ku-band; M/A-Com, Scientific-Atlanta receivers.

Ownership: Clear Channel Television Inc. (Group Owner).

Began Operation: February 15, 1981. Sale to present owner by Mairite Communications Group approved by FCC Aug. 30, 1989 (Television Digest, Vol. 29:9, 28).

Represented (sales): Katz Independent TV Sales.

Represented (legal): Cohn & Marks.

Represented (engineering): Ralph Evans & Associates.

Personnel:

DAVID GODBOUT, vice president & general manager.

JOE GERSH, general sales manager.

ANDY COMEGY, national sales manager.

MARTIN LAYNE, chief engineer.

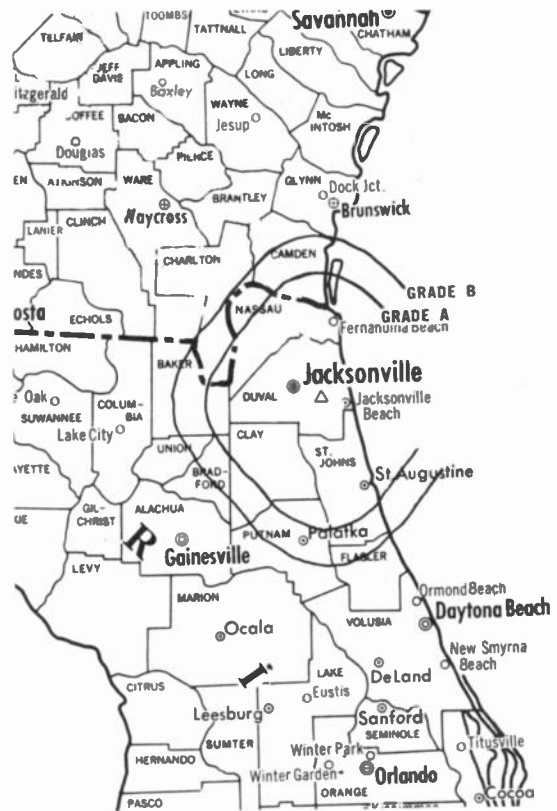
LYNN DeFOOR, business manager.

Highest 30 Sec. Rate: \$1750.

City of License: Jacksonville. **ADI:** Jacksonville. **Rank:** 56.

Total Households: ©MSI Consumer Market Data as of 1/1/90. **TV Homes, TV% and Circulation** ©1990 Arbitron. County coverage based on Arbitron study.

Net Weekly Circulation	State County	Total Households	TV Households	%
50% & Over	FLORIDA			
	Baker	5,800	5,700	98
	Clay	34,900	34,500	99
	Duval	268,900	266,800	99
	Nassau	16,200	16,000	99
	St Johns	32,400	32,000	99
GEORGIA	Camden	6,800	6,700	99
	FLORIDA			
Between 25-49%	Bradford	8,000	7,900	99



WAWS-TV BPCT-851007/KE Granted 11/25/85 © American Map Corp., No. 14244

Net Weekly Circulation	State County	Total Households	TV Households	%
Between 25-49%	COLUMBIA	15,600	15,400	98
	PUTNAM	24,400	24,100	99
	UNION	2,400	2,400	100
	GEORGIA			
	Brantley	4,000	3,900	97
Between 5-24%	Charlton	2,900	2,800	98
	Glynn	23,700	23,500	99
	Ware	13,500	13,300	99
Totals	FLORIDA			
	Flagler	9,200	9,100	98
	GEORGIA			
	Bacon	3,600	3,500	97
Pierce	4,700	4,600	98	
Totals		477,000	472,200	99
Net Weekly Circulation (1990)			274,000	
Average Daily Circulation (1990)			118,500	

Florida—Jacksonville

WJKS

Ch. 17

Network Service: ABC.

Licensee: Jacksonville Television Inc., 817 E. Washington St., Tampa, FL 33602.

Studio: 9117 Hogan Rd., Jacksonville, FL 32216.

Mailing Address: Box 17000, Jacksonville, FL 32245.

Telephone: 904-641-1700. **TWX:** 810-827-0284. **Fax:** 904-641-0306.

Technical Facilities: Channel No. 17 (488-494 MHz). Authorized power: 4570-kw max. & 1450-kw horizontal visual, 457-kw max. & 145-kw horizontal aural. Antenna: 990-ft. above av. terrain, 1015-ft. above ground, 1049-ft. above sea level.

Latitude 30° 16' 36"
Longitude 81° 33' 47"

Holds CP for change to 4680-kw max. visual, 997-ft. above av. terrain, 978-ft. above ground, 1014-ft. above sea level. BPCT-890814KF.

Transmitter: 9117 Hogan Rd., Jacksonville.

Multichannel TV Sound: Stereo only.

Satellite Earth Stations: Transmit/receive Hubcom, 2.3-meter Ku-Band; ADM, 6.1-meter C-band; Andrew, 6.1-meter C-band; Andrew, 5.5-meter C-band; Vertex, 4.7-meter Ku-band; Avantek, DX Engineering, Gardiner, M/A-Com receivers.

News Services: ABC, AP, CNN, Conus.

Ownership: Media General (Group Owner).

Began Operation: February 19, 1966. Sale to present owner by Ziff-Davis Bcstg. approved by FCC Oct. 21, 1982 (Television Digest, Vol. 21:48; 22:8, 30).

Represented (sales): Harrington, Righter & Parsons Inc.

Represented (legal): Cohn & Marks.

Represented (engineering): David Steel & Associates Inc.

Personnel:

JIM MATTHEWS, vice president & general manager.

BILL LAMB, general sales manager.

JOHN HEISLMAN, national sales manager.

DAVE BIEBER, program director.

JAY SOLOMON, news director.

DAVID AYOTTE, operations manager.

LEE LOPEZ, promotion director.

GUS MITHOFF, business manager.

Rates: On request.

City of License: Jacksonville. **ADI:** Jacksonville. **Rank:** 56.

Total Households: ©MSI Consumer Market Data as of 1/1/90. TV Homes, TV% and Circulation ©1990 Arbitron. County coverage based on Arbitron study.

Net Weekly Circulation	State County	Total Households	TV Households	%
50% & Over	FLORIDA			
	Baker	5,800	5,700	98
	Bradford	8,000	7,900	99
	Clay	34,900	34,500	99
	Columbia	15,600	15,400	98
	Duval	268,900	266,800	99
	Nassau	16,200	16,000	99
	St Johns	32,400	32,000	99
Union	2,400	2,400	100	



WJKS BPCT-890814KF Granted 9/29/89

© American Map Corp., No. 14244

Net Weekly Circulation	State County	Total Households	TV Households	%
50% & Over	GEORGIA			
	Camden	6,800	6,700	99
	Charlton	2,900	2,800	98
	Glynn	23,700	23,500	99
Between 25-49%	FLORIDA			
	Putnam	24,400	24,100	99
Between 5-24%	GEORGIA			
	Brantley	4,000	3,900	97
	FLORIDA			
	Flagler	9,200	9,100	98
	Suwannee	10,000	9,700	97
	GEORGIA			
Clinch	2,400	2,300	98	
Pierce	4,700	4,600	98	
Totals		485,800	480,700	99
Net Weekly Circulation (1990)				347,500
Average Daily Circulation (1990)				162,900

Some 23,705 key industry people can see your message when you advertise in the **Television & Cable Factbook**

Florida—Jacksonville

WJXT
Ch. 4

Network Service: CBS.

Licensee: Post-Newsweek Stations Florida Inc., 1851 Southampton Rd., Box 5270, Jacksonville, FL 32207.

Studio: 1851 Southampton Rd., Jacksonville, FL 32207.

Mailing Address: Box 5270, Jacksonville, FL 32207.

Telephone: 904-399-4000. TWX: 810-827-1605. Fax: 904-393-9822.

Technical Facilities: Channel No. 4 (66-72 MHz). Authorized power: 100-kw visual, 20-kw aural. Antenna: Circularly polarized, 960-ft. above av. terrain, 938-ft. above ground, 984-ft. above sea level.

Latitude 30° 16' 23"
Longitude 81° 33' 13"

Transmitter: 9830 Anders Blvd.

Multichannel TV Sound: Stereo only.

Satellite Earth Stations: SatCom, 9.2-meter C-band; SatCom, 7-meter C-band; Scientific-Atlanta, 7-meter C-band; Microdyne, 5-meter Ku-band; DX Engineering, Microdyne, Scientific-Atlanta receivers.

News Services: AP, CBS, Florida News Network.

Ownership: Post-Newsweek Stations Inc. (Group Owner).

Began Operation: September 15, 1949. Sold to present owner Jan. 1953 (Television Digest, Vol. 8:51; 9:1, 5).

Represented (sales): Petry Television Inc.

Represented (legal): Covington & Burling.

Represented (engineering): Jules Cohen & Associates, P.C.

Personnel:

STEVE WASSERMAN, vice president & general manager.

ANN PACE, vice president & program director.

THOMAS BORNHAUSER, general sales manager.

JERRY CAMPBELL, national sales manager.

DAWN RODRIGUEZ, sales promotion director.

JIM BIGGERS, engineering manager.

NANCY SHAFRAN, news director.

DAVID WAY, director of business affairs.

CINDY HAAS, operations manager.

RON NEPA, creative services director.

KEN KAMINSKI, broadcast operations director.

BRENDA THIGPEN, executive assistant to general manager.

Highest 30 Sec. Rate: \$5000.

NETWORK BASE HOURLY RATE: \$3808.

City of License: Jacksonville. ADI: Jacksonville. Rank: 56.

Total Households: ©MSI Consumer Market Data as of 1/1/90. TV Homes, TV% and Circulation ©1990 Arbitron. County coverage based on Arbitron study.

Net Weekly Circulation	State County	Total Households	TV Households	%
50% & Over	FLORIDA			
	Alachua	72,200	70,900	98
	Baker	5,800	5,700	98
	Bradford	8,000	7,900	99
	Clay	34,900	34,500	99
	Columbia	15,600	15,400	98
	Duval	268,900	266,800	99



WJXT BMPCT—850222KF Granted 4/18/85

© American Map Corp., No. 14244

Net Weekly Circulation	State County	Total Households	TV Households	%
50% & Over	FLORIDA			
	Flagler	9,200	9,100	98
	Nassau	16,200	16,000	99
	Putnam	24,400	24,100	99
	St Johns	32,400	32,000	99
	Union	2,400	2,400	100
GEORGIA	Brantley	4,000	3,900	97
	Camden	6,800	6,700	99
	Charlton	2,900	2,800	98
	Clinch	2,400	2,300	98
	Glynn	23,700	23,500	99
	Ware	13,500	13,300	99
Between 25-49%	FLORIDA			
	Hamilton	3,200	3,100	97
	Suwannee	10,000	9,700	97
GEORGIA	Pierce	4,700	4,600	98
	Between 5-24%	FLORIDA		
Dade		3,500	3,400	97
Gilchrist		2,500	2,500	100
Levy		9,900	9,600	97
Marion		75,300	73,900	98
GEORGIA	Bacon	3,600	3,500	97
	Mc Intosh	3,100	3,000	97
	Wayne	7,500	7,400	99
Totals		666,600	658,000	99
Net Weekly Circulation (1990)				471,400
Average Daily Circulation (1990)				294,500

Florida—Jacksonville

WNFT

Ch. 47

Network Service: None, independent.

Licensee: Krypton Broadcasting of Jacksonville Inc., 3681 Prospect Dr., Riviera Beach, FL 33404.

Studio: 2117 University Blvd. S, Jacksonville, FL 32216.

Mailing Address: Box 17547, Jacksonville, FL 32216.

Telephones: 904-725-4700; 407-842-1558. Telex: 810-827-0206.

Technical Facilities: Channel No. 47 (668-674 MHz). Authorized power: 5000-kw max. visual, 500-kw aural. Antenna: 981-ft. above av. terrain, 974-ft. above ground, 1001-ft. above sea level.

Latitude 30° 16' 34"
Longitude 81° 33' 58"

Transmitter: Hogan Rd., Jacksonville.

Satellite Earth Stations: Microdyne, 7-meter C-band; Avcom, 5-meter C-band.

News Service: UPI.

Ownership: Krypton Bcstg. of Jacksonville Inc.

Began Operation: August 1, 1980. Sale to present owner by Thomas R. & Frank S. McGehee approved by FCC June 19, 1990.

Represented (sales): TeleRep Inc.

Represented (legal): Gammon & Grange.

Personnel:

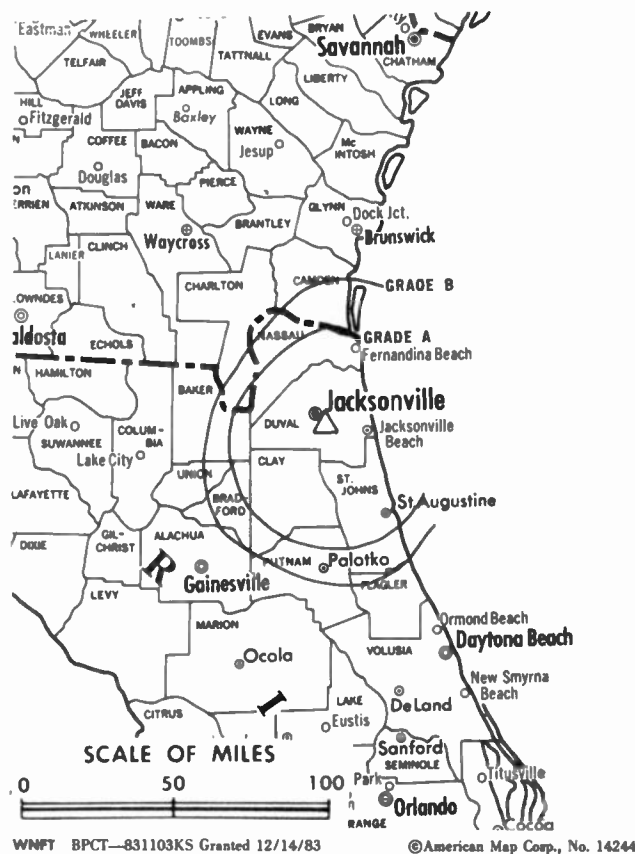
SKIP PAINTON, general manager.
RAY FERMENT, national sales manager.
CHARLES McHAN, director of engineering.
LOUANN SMITH, program director.
DEE DAVENPORT, promotion manager.
DAVE MURPHY, business manager.

Highest 30 Sec. Rate: \$300.

City of License: Jacksonville. ADI: Jacksonville. Rank: 56.

Total Households: ©MSI Consumer Market Data as of 1/1/90. TV Homes, TV% and Circulation ©1990 Arbitron. County coverage based on Arbitron study.

Net Weekly Circulation	State County	Total Households	TV Households	%
50% & Over	FLORIDA			
	Baker	5,800	5,700	98
	Clay	34,900	34,500	99
	Duval	268,900	266,800	99
	Nassau	16,200	16,000	99
Between 25-49%	FLORIDA			
	Columbia	15,600	15,400	98
	Putnam	24,400	24,100	99
	St Johns	32,400	32,000	99
	GEORGIA			
Camden	6,800	6,700	99	



Net Weekly Circulation	State County	Total Households	TV Households	%
Between 25-49%	Ware	13,500	13,300	99
Between 5-24%	FLORIDA			
	Bradford	8,000	7,900	99
	Union	2,400	2,400	100
	GEORGIA			
	Brantley	4,000	3,900	97
Charlton	2,900	2,800	98	
Glynn	23,700	23,500	99	
Totals		459,500	455,000	99
Net Weekly Circulation (1990)				219,100
Average Daily Circulation (1990)				79,800

THIS DATA IS AVAILABLE ON TAPE OR DISKETTE FOR USE ON YOUR OWN COMPUTER OR AS CUSTOMIZED REPORTS

Call Lynn Levine or Nancy Cramer
202-872-9200

Florida—Jacksonville

WTLV
Ch. 12

Network Service: NBC.

Licensee: Television 12 of Jacksonville Inc., Box TV-12, Jacksonville, FL 32231.

Studio: 1070 E. Adams St., Jacksonville, FL 32202.

Telephone: 904-354-1212. Fax: 904-354-3299.

Technical Facilities: Channel No. 12 (204-210 MHz). Authorized power: 316-kw visual, 60-kw aural. Antenna: Circularly polarized, 970-ft. above av. terrain, 999-ft. above ground, 1049-ft. above sea level.

Latitude 30° 16' 23"
Longitude 81° 33' 13"

Transmitter: 9830 Anders Blvd.

Multichannel TV Sound: Stereo only.

Satellite Earth Stations: Satcom Technologies, 9.2-meter; Andrew, 7-meter; Andrew, 4.5-meter; Vertex, 4.5-meter; Vertex, 3.6-meter; AvanteK, Avcom, M/A-Com, Scientific-Atlanta receivers.

News Services: AP, NBC.

Ownership: Gannett Broadcasting Group (Group Owner).

Began Operation: September 1, 1957. Interim operating authority for Ch. 12 was granted Jan. 9, 1969 by FCC; operation by Ch. 12 of Jacksonville began April 1, 1969. Transfer of control of licensee to Harte-Hanks Newspapers approved by FCC March 27, 1975 (Television Digest, Vol. 14:34; 15:7). FCC approved sale to Gannett Co. by Harte-Hanks Jan. 22, 1988 (Vol. 27:49; 28:6).

Represented (sales): Blair Television.

Represented (legal): Reed, Smith, Shaw & McClay.

Represented (engineering): Lohnes & Culver.

Personnel:

KENNETH TONNING, president & general manager.
KENNETH BAUDER, vice president, sales.
JIM PIERSON, local sales manager.
CHUCK SELF, national sales manager.
JERRY NORDSIEK, director of engineering.
BOB SULLIVAN, news director.
ROZ FIELDS, program & promotion director.
RACHEL SOLES, business manager.
BONNIE SOLLOWAY, marketing director.
MIKE SALMEN, production manager.
CAROLYN WEBB, community affairs director.

Highest 30 Sec. Rate: \$3200.

City of License: Jacksonville. ADI: Jacksonville. Rank: 56.

Total Households: ©MSI Consumer Market Data as of 1/1/90. TV Homes, TV% and Circulation ©1990 Arbitron. County coverage based on Arbitron study.

Net Weekly Circulation	State County	Total Households	TV Households	%
50% & Over	FLORIDA			
	Baker	5,800	5,700	98
	Bradford	8,000	7,900	99
	Clay	34,900	34,500	99
	Columbia	15,600	15,400	98
	Duval	268,900	266,800	99
	Nassau	16,200	16,000	99



WTLV BNPCT—850307KE Granted 4/18/85

© American Map Corp., No. 14244

Net Weekly Circulation	State County	Total Households	TV Households	%
50% & Over	Putnam	24,400	24,100	99
	St Johns	32,400	32,000	99
	Union	2,400	2,400	100
	GEORGIA			
	Brantley	4,000	3,900	97
Between 25-49%	Camden	6,800	6,700	99
	Charlton	2,900	2,800	98
	Glynn	23,700	23,500	99
	Pierce	4,700	4,600	98
	Ware	13,500	13,300	99
Between 25-49%	FLORIDA			
	Suwannee	10,000	9,700	97
	GEORGIA			
Between 5-24%	Bacon	3,600	3,500	97
	FLORIDA			
	Alachua	72,200	70,900	98
	Flagler	9,200	9,100	98
	Gilchrist	2,500	2,500	100
Totals	Hamilton	3,200	3,100	97
	GEORGIA			
	Clinch	2,400	2,300	98
	Mc Intosh	3,100	3,000	97
	Wayne	7,500	7,400	99
Totals		577,900	571,100	99
Net Weekly Circulation (1990)				427,700
Average Daily Circulation (1990)				258,400

Florida—Miami

WBFS-TV

Ch. 33

Network Service: None, independent.

Licensee: Channel 33 Inc., 16550 N.W. 52nd Ave., Miami, FL 33014.

Studio: 16550 N.W. 52nd Ave., Miami, FL 33014.

Telephone: 305-621-3333.

Technical Facilities: Channel No. 33 (584-590 MHz). Authorized power: 5000-kw max. visual, 500-kw max. aural. Antenna: 924-ft. above av. terrain, 927-ft. above ground, 931-ft. above sea level.

Latitude	25°	57'	59"
Longitude	80°	12'	33"

Transmitter: 390 N.W. 210th St., Miami.

Satellite Earth Stations: Harris, 9-meter C-band; Harris, 6.1-meter C-band; Harris receivers.

Ownership: Combined Broadcasting Inc. (Group Owner).

Began Operation: December 9, 1984. Transfer of control to present owners approved by FCC June 8, 1988.

Represented (sales): Katz Independent TV Sales.

Represented (legal): Fisher, Wayland, Cooper & Leader.

Represented (engineering): Lohnes & Culver.

Personnel:

JERRY CARR, general manager.

ELI MATH, general sales manager.

CAROLINE SCOLLARD, national sales manager.

STAN WASILIK, program director.

LEE ROWAND, promotion director.

PAULA ABERLE, business manager.

JIM COTTRILL, chief engineer.


Rates: On request.

City of License: Miami. **ADI:** Miami. **Rank:** 16.

Total Households: ©MSI Consumer Market Data as of 1/1/90. TV Homes, TV% and Circulation ©1990 Arbitron. County coverage based on Arbitron study.



SCALE OF MILES



WBFS-TV BMPCT-840322KG Granted 10/31/84

© American Map Corp., No. 14244

Net Weekly Circulation	State County	Total Households	TV Households	%
Between 25-49%	FLORIDA			
	Broward	532,000	529,000	99
	Dade	716,900	711,100	99
	Palm Beach So	122,300	120,900	99
Between 5-24%	FLORIDA			
	Monroe	35,000	34,300	98
	Palm Beach No	243,300	240,600	99
Totals		1,649,500	1,635,900	99
Net Weekly Circulation (1990)			591,700	
Average Daily Circulation (1990)			238,100	

Florida—Miami

WCIX

Ch. 6

Network Service: CBS.

Licensee: CBS Inc., 51 West 52nd St., New York, NY 10019.

Studio: 8900 N.W. 18th Terrace, Miami, FL 33172.

Telephones: 305-593-0606; 305-522-6060. Fax: 305-591-3706.

Technical Facilities: Channel No. 6 (82-88 MHz). Authorized power: 100-kw visual, 20-kw aural. Antenna: Circularly polarized, 1802-ft. above av. terrain, 1842-ft. above ground, 1849-ft. above sea level.

Latitude 25° 32' 24"
Longitude 80° 28' 07"

Transmitter: 17107 S.W. 248th St., Princeton, FL.

Multichannel TV Sound: Stereo and separate audio program.

Satellite Earth Stations: Scientific-Atlanta, 10-meter C-band; Harris, 9-meter C-band; Andrew C-band; Harris, Scientific-Atlanta receivers.

Ownership: CBS Inc. (Group Owner).

Began Operation: September 20, 1967. Assignment of license to Taft Bcstg. by General Cinema Corp. approved by FCC Feb. 24, 1983. Transfer of control to General Cinema Corp. approved by FCC Aug. 10, 1972 (Television Digest, Vol. 12:33). FCC approved sale to TVX Broadcast Group Feb. 20, 1987 (Vol. 27:9, 14, 15). CBS assumed control of station Jan. 4, 1989 (Vol. 28:45).

Represented (sales): CBS Television Stations National Spot Sales.

Personnel:

ALLEN SHAKLAN, vice president & general manager.

JAY NEWMAN, vice president & station manager.

JOE CALIM, director of sales.

CARA CAGLIANO, general sales manager.

STUART PRUZANSKY, local sales manager.

PAUL STUEBER, news director.

JERRY BIRDWELL, program director.

CHARLES KOHLMANN, promotion manager.

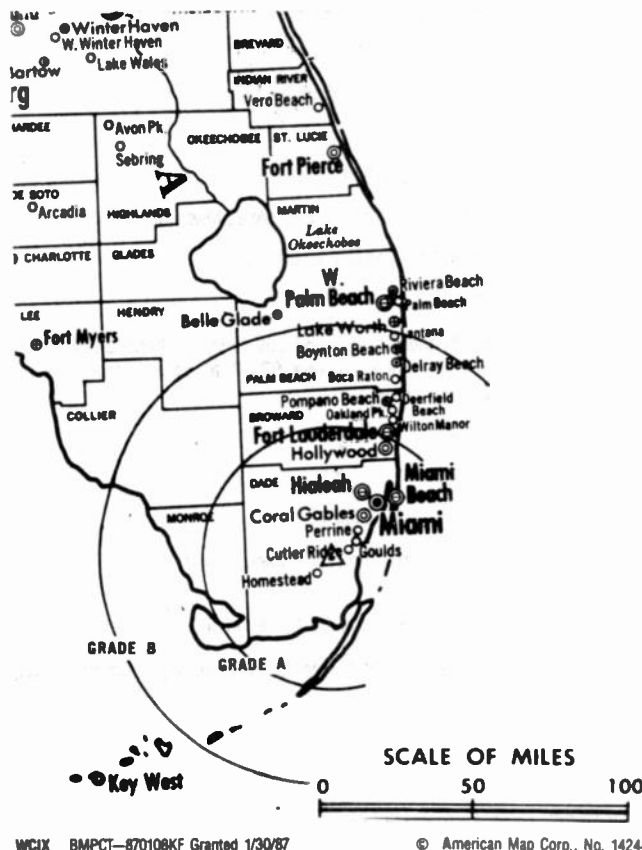
PATRICK SCHULTZ, business manager.

BRIAN BLUM, director of communications.

BERNIE WIMMERS, chief engineer.

Rates: On request.

City of License: Miami. ADI: Miami. Rank: 16.



Total Households: ©MSI Consumer Market Data as of 1/1/90. TV Homes, TV% and Circulation ©1990 Arbitron. County coverage based on Arbitron study.

Net Weekly Circulation	State County	Total Households	TV Households	%
50% & Over	FLORIDA			
	Broward	532,000	529,000	99
	Dade	716,900	711,100	99
	Monroe	35,000	34,300	98
Between 5-24%	FLORIDA			
	Palm Beach So	122,300	120,900	99
Totals		1,406,200	1,395,300	99
Net Weekly Circulation (1990)			861,500	
Average Daily Circulation (1990)			386,500	

Florida—Miami-Fort Lauderdale

WDZL
Ch. 39

Network Service: None, independent.

Licensee: Channel 39 Inc., 2055 Lee St., Hollywood, FL 33020.

Studio: 2055 Lee St., Hollywood, FL 33020.

Telephones: 305-925-3939; 305-949-3900. TWX: 620-121-33.

Fax: 305-922-3965.

Technical Facilities: Channel No. 39 (620-626 MHz). Authorized power: 3980-kw max. visual, 400-kw max. aural. Antenna: 700-ft. above av. terrain, 703-ft. above ground, 713-ft. above sea level.

Latitude 25° 58' 48"
Longitude 80° 11' 47"

Transmitter: 3200 S.W. 52nd Ave., Miami Gardens.

Satellite Earth Stations: Scientific-Atlanta, 7-meter C-band; Vertex, 6-meter Ku-band; Scientific-Atlanta, Standard Agile Omni receivers.

Ownership: Renaissance Communications Corp. (Group Owner).

Began Operation: October 16, 1982. Sale to Odyssey Partners approved by FCC April 4, 1984 (Television Digest, Vol. 24:2). Sale to present owners approved by FCC March 23, 1989.

Represented (sales): TeleRep Inc.

Represented (legal): Arent, Fox, Kintner, Plotkin & Kahn.

Represented (engineering): Jules Cohen & Associates, P.C.

Personnel:

HARVEY E. COHEN, president & general manager.

MARILYN HANSEN, general sales manager.

DENNIS ARNOLD, local sales manager.

ALAN ROSENFELD, national sales manager.

ROBERT M. CASTILLO, chief engineer.

MICHEL WILK, promotion director.

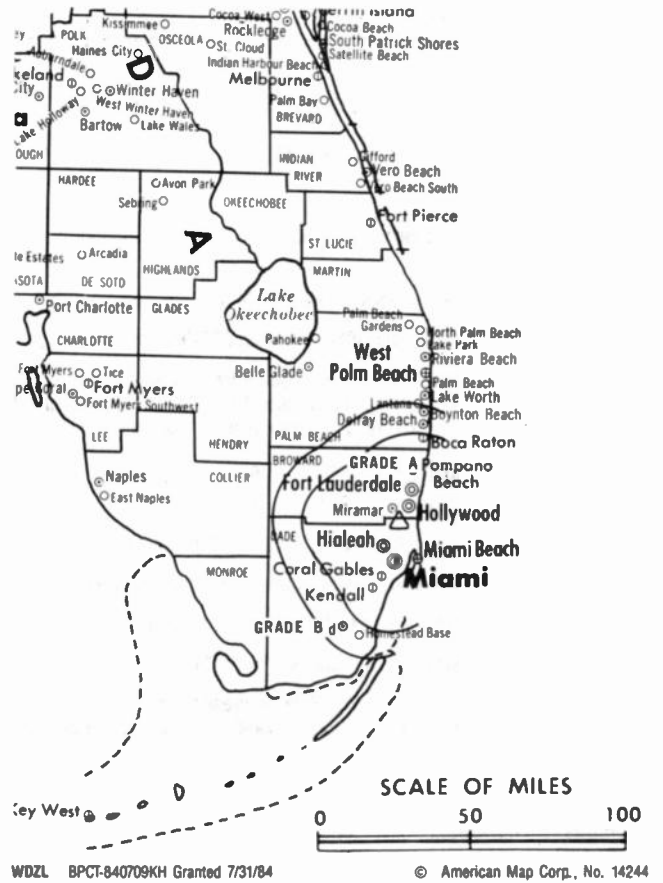
MARK RYAN, business manager.

JEANETTE JORDAN, community & public affairs director.

Rates: On request.

City of License: Miami. ADI: Miami. Rank: 16.

Total Households: ©MSI Consumer Market Data as of 1/1/90. TV Homes, TV% and Circulation ©1990 Arbitron. County coverage based on Arbitron study.



Net Weekly Circulation	State County	Total Households	TV Households	%
Between 25-49%	FLORIDA			
	Broward	532,000	529,000	99
	Dade	716,900	711,100	99
Between 5-24%	FLORIDA			
	Monroe	35,000	34,300	98
	Palm Beach No	243,300	240,600	99
	Palm Beach So	122,300	120,900	99
Totals		1,649,500	1,635,900	99
Net Weekly Circulation (1990)			554,000	
Average Daily Circulation (1990)			210,000	

Florida—Miami

WHFT

Ch. 45

Network Service: Trinity Bcstg. Network.

Licensee: Trinity Bcstg. of Florida Inc., 3324 Pembroke Rd., Pembroke Park, FL 33021.

Studio: 3324 Pembroke Rd., Pembroke Park, FL 33021.

Telephones: 305-962-1700; 305-681-8665. **Fax:** 305-962-2817.

Technical Facilities: Channel No. 45 (656-662 MHz). Authorized power: 2400-kw max. & 589-kw horizontal visual, 240-kw max. & 58.90-kw horizontal aural. Antenna: 1010-ft. above av. terrain, 1037-ft. above ground, 1049-ft. above sea level.

Latitude	25°	59'	34"
Longitude	80°	10'	27"

Transmitter: SW corner of S. 33rd Ave. & Pembroke Rd., Pembroke Park.

Satellite Earth Station: Scientific-Atlanta, 7-meter C-band; Scientific-Atlanta receivers.

SNG Mobile Dish: Transmit/recviee Midwest, 3-meter K-band.

Ownership: Trinity Broadcasting Network Inc. (Group Owner).

Began Operation: February 1, 1975. Sale to present owner by Lester Sumrall Evangelistic Assn. approved by FCC May 15, 1980. Previous sale by Florida Christian Bcstg. Inc. approved June 22, 1976 (Television Digest, Vol. 16:26).

Represented (legal): May & Dunne.

Represented (engineering): Smith & Powstenko.

Personnel:

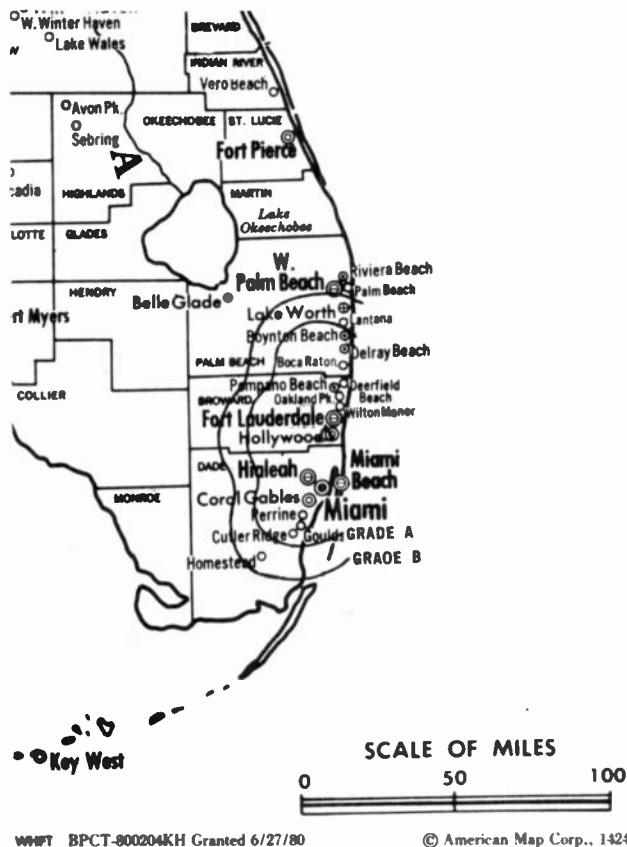
MICHAEL S. EVERETT, general manager.

KIMBERLY VANCE, program director & production manager.

ROBIN DOWNING, public affairs director.

TEE THOMAS, chief engineer.

LAURIE QUINN, secretary to the general manager.



Highest 30 Sec. Rate: \$132.

Arbitron Data: Not available.

City of License: Miami. **ADI:** Miami. **Rank:** 16.

Florida—Miami

WPLG
Ch. 10

Network Service: ABC.

Licensee: Post-Newsweek Stations of Florida Inc., Broadcast House, 3900 Biscayne Blvd., Miami, FL 33137.

Studio: 3900 Biscayne Blvd., Miami, FL 33137.

Telephone: 305-576-1010. **TWX:** 810-848-6032. **Fax:** 305-325-2381.

Technical Facilities: Channel No. 10 (192-198 MHz). Authorized power: 316-kw visual, 47.9-kw aural. Antenna: 1003-ft. above av. terrain, 1045-ft. above ground, 1049-ft. above sea level.

Latitude 25° 57' 59"
Longitude 80° 12' 44"

Transmitter: Approx. 0.375-mi. W of State Rte. 7, Miami antenna farm, near Hallandale.

Satellite Earth Stations: Scientific-Atlanta, 10-meter; Hero, 7-meter; SatCom, 7-meter; Hero, Microdyne, Scientific-Atlanta receivers.

News Services: AP, UPI.

Ownership: Post-Newsweek Stations Inc. (Group Owner).

Began Operation: November 20, 1961. Sale to present owner by C. H. Topmiller, Thomas A. Welstead, et al., approved by FCC Sept. 24, 1969 (Television Digest, Vol. 9:39).

Represented (sales): Petry Television Inc.

Represented (legal): Covington & Burling.

Represented (engineering): Cohen, Dippell & Everist, P.C.

Personnel:

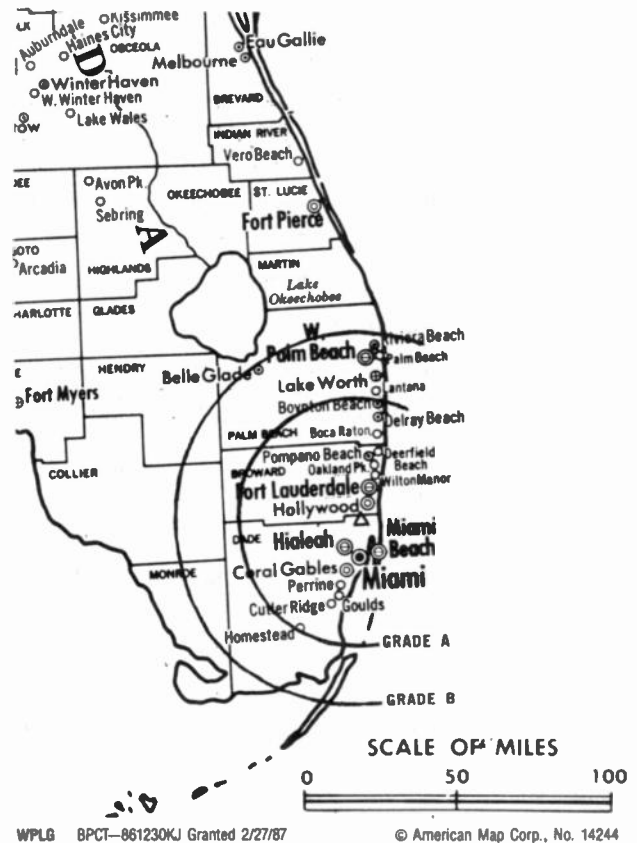
JOHN GARWOOD, vice president & general manager.
KEITH KELLY, vice president, administration.
RON COLLINS, general sales manager.
JUDY OBERNIER, local sales manager.
STEVE FLANAGAN, vice president, engineering.
JEFF KURTZ, national sales manager.
OSCAR WELCH, program & promotion director.
RENA SALTZMAN, marketing director.

Rates: On request.

NETWORK BASE HOURLY RATE: \$2625.

City of License: Miami. **ADI:** Miami. **Rank:** 16.

Total Households: ©MSI Consumer Market Data as of 1/1/90. TV Homes, TV% and Circulation ©1990 Arbitron. County coverage based on Arbitron study.



Net Weekly Circulation	State County	Total Households	TV Households	%
50% & Over	FLORIDA			
	Broward	532,000	529,000	99
	Dade	716,900	711,100	99
	Monroe	35,000	34,300	98
	Palm Beach So	122,300	120,900	99
Between 25-49%	FLORIDA			
	Martin	40,200	39,800	99
	Palm Beach No	243,300	240,600	99
	St Lucie	54,000	53,300	99
Between 5-24%	FLORIDA			
	Hendry	8,500	8,300	98
Totals		1,752,200	1,737,300	99
Net Weekly Circulation (1990)				1,247,900
Average Daily Circulation (1990)				745,100

Florida—Fort Lauderdale

WSCV

Ch. 51

Network Service: Telemundo.

Licensee: Telemundo of Florida Inc., 2340 W. 8th Ave., Hialeah, FL 33010.

Studio: 2340 W. 8th Ave., Hialeah, FL 33010.

Telephone: 305-888-5151. Fax: 305-888-9270.

Technical Facilities: Channel No. 51 (692-698 MHz). Authorized power: 5000-kw max. visual, 500-kw max. aural. Antenna: Circularly polarized, 860-ft. above av. terrain, 853-ft. above ground, 860-ft. above sea level.

Latitude 25° 57' 59"
Longitude 80° 12' 33"

Transmitter: 390 N.W. 210th St., Miami.

Satellite Earth Stations: Vertex, 9.0-meter C-band; Vertex, 6.1-meter Ku-band; Harris, Standard Communications receivers.

SNG Mobile Dish: Vertex, 2.6-meter Ku-band.

News Services: AP, CNN.

Ownership: Telemundo Group (Group Owner).

Began Operation: December 6, 1968 as WSMS-TV; left air Aug. 10, 1970. Sale by Gold Coast Telecasting approved by FCC Jan. 12, 1972. Resumed operation Feb. 14, 1972. Sale to Oak Industries by William F. Johns, Alvin Koenig, et al., approved by FCC Feb. 29, 1980. Previous sale by Trustee in Bankruptcy approved by FCC July 14, 1976. Subscription TV authorization granted March 23, 1979. Sale to John Blair & Co. approved by FCC Oct. 9, 1984 (Television Digest, Vol. 24:33). Controlling interest in John Blair & Co. was purchased by Reliance Group & approved by FCC Sept. 18, 1986 (Vol. 26:21-29, 33, 34).

Represented (sales): Telemundo.

Personnel:

ALFREDO R. DURAN, general manager.
RAMON PINEDA, general sales manager.
MAGGIE DIAZ, local sales manager.
LUIS M. DUARTE, chief engineer.
MYRNA SONORA, news director.
MARIA BARROS, program director.
BEATRIZ MONTALVO, promotion director.
JOSE E. FRANCHI, business manager.

Highest 30 Sec. Rate: \$700.



WSCV BMPCT-880601LF Granted 6/8/88

© American Map Corp., No. 14244

City of License: Fort Lauderdale. **ADI:** Miami. **Rank:** 16.

Total Households: ©MSI Consumer Market Data as of 1/1/90. TV Homes, TV% and Circulation ©1990 Arbitron. County coverage based on Arbitron study.

Net Weekly Circulation	State County	Total Households	TV Households	%
	FLORIDA			
Between 5-24%	Dade	716,900	711,100	99
Totals		716,900	711,100	99
Net Weekly Circulation (1990)			138,800	
Average Daily Circulation (1990)			74,300	

Florida—Miami-Fort Lauderdale

WSVN

Ch. 7

Network Service: Fox.

Licensee: Sunbeam Television Corp., Box 1118, Miami, FL 33138.

Studio: 1401 79th St. Causeway, Miami, FL 33141.

Telephone: 305-751-6692. **TWX:** 810-848-6151. **Fax:** 305-757-2266.

Technical Facilities: Channel No. 7 (174-180 MHz). Authorized power: 316-kw visual, 31.60-kw aural. Antenna: 960-ft. above av. terrain, 996-ft. above ground, 1002-ft. above sea level.

Latitude 25° 57' 49"
Longitude 80° 12' 44"

Transmitter: Antenna Farm, North Dade County, FL.

Multichannel TV Sound: Stereo only.

Satellite Earth Stations: Transmit/receive Scientific-Atlanta, 10-meter C-band; Andrew, 7.3-meter; Microdyne, 5-meter; Microdyne, Scientific-Atlanta, Standard Communications receivers.

SNG Mobile Dish: Andrew, 3.2-meter Ku-band.

News Services: AP, CNN, UPI.

Ownership: Sunbeam Television Corp.

Began Operation: July 29, 1956. On Dec. 5, 1962 the FCC ordered that Biscayne Television Corp. cease operation of WCKT no later than Jan. 4, 1963 and the FCC also approved sale of WCKT plant and film licensing agreements to Sunbeam Television Corp., which was licensed as a new station. Present ownership assumed operation Dec. 19, 1962.

Represented (sales): Harrington, Righter & Parsons Inc.

Represented (legal): Koteen & Naftalin; Mintz, Levin, Cohn, Ferris, Glovsky & Popeo.

Personnel:

- EDMUND N. ANSIN, president.
- ROBERT W. LEIDER, executive vice president & general manager.
- MICHAEL DRAMAN, general sales manager.
- DANIEL MELLON, national sales manager.
- JOHN MANN, local sales manager.
- BERT MEDINA, programming & operations manager.
- PATRICIA CLEMM, news director.
- MERLIN HAYNIE, chief engineer.
- STACEY MARKS, director of creative services.
- MARK MAYO, controller.
- BETTY FRAZIER, marketing research.
- CHARLIE FOLDS, director of community & public relations.

Rates: On request.

City of License: Miami. **ADI:** Miami. **Rank:** 16.



WSVN BPCT-4719 Granted 9/14/74

© American Map Corp. 14244

Total Households: ©MSI Consumer Market Data as of 1/1/90. TV Homes, TV% and Circulation ©1990 Arbitron. County coverage based on Arbitron study.

Net Weekly Circulation	State County	Total Households	TV Households	%
50% & Over	FLORIDA			
	Broward	532,000	529,000	99
	Dade	716,900	711,100	99
	Monroe	35,000	34,300	98
Between 25-49%	FLORIDA			
	Palm Beach So	122,300	120,900	99
Between 5-24%	FLORIDA			
	Palm Beach No	243,300	240,600	99
Totals		1,649,500	1,635,900	99
Net Weekly Circulation (1990)			1,041,500	
Average Daily Circulation (1990)			526,100	

Florida—Miami-Fort Lauderdale

WTVJ

Ch. 4

Network Service: NBC.

Licensee: NBC Subsidiary, 316 N. Miami Ave., Miami, FL 33128.

Studio: 316 N. Miami Ave., Miami, FL 33128.

Telephone: 305-379-4444. **TWX:** 810-848-5932. **Fax:** 305-789-4181.

Technical Facilities: Channel No. 4 (66-72 MHz). Authorized power: 100-kw visual, 10-kw aural. Antenna: 950-ft. above av. terrain, 995-ft. above ground, 1005-ft. above sea level.

Latitude 25° 59' 08.50"
Longitude 80° 11' 34.50"

Transmitter: 4991 S.W. 28th St., West Hollywood, FL.

Satellite Earth Stations: Vertex, 11-meter Ku-band; Hero, 8-meter; Hero, 7.5-meter C-band; Scientific-Atlanta, 7-meter C-band; Vertex, 6.1-meter Ku-band; Scientific-Atlanta receivers.

News Services: AP, CNN, NBC, Nexus, NIWS, Sports News Satellite, UPI.

Ownership: National Broadcasting Co. (Group Owner).

Began Operation: March 21, 1949. Sale to KKR Assoc. by Wometco Enterprises Inc. approved by FCC April 11, 1984 (Television Digest, Vol. 23:39, 52). Sale to present owner by KKR approved by FCC Sept. 17, 1987 (Vol. 26:43; 27:3, 11, 14, 18, 22, 37, 38).

Represented (sales): NBC Spot Sales.

Personnel:

RICHARD LOBO, president & general manager.

DICK WEXO, general sales manager.

BARRY ALLENTUCK, national sales manager.

BOB BLACHER, local sales manager.

SHARON SCOTT, news director.

WENDY KAISER, director of creative services.

DEBBIE BROOKS, traffic operations manager.

MARINA ANGLETON, public affairs director.

BRUCE CARTER, production manager.

PAUL RUSSELL, director of engineering.

ALAN THIEL, business manager.

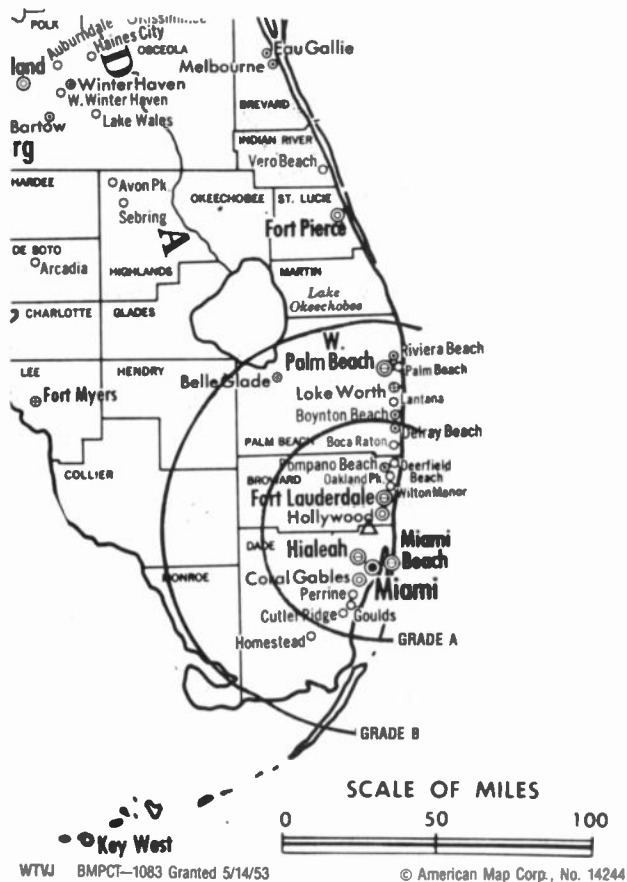
LINDA PERRY, marketing director.

Highest 30 Sec. Rate: \$6000.

NETWORK BASE HOURLY RATE: \$2027.

City of License: Miami. **ADI:** Miami. **Rank:** 16.

Total Households: ©MSI Consumer Market Data as of 1/1/90. TV Homes, TV% and Circulation ©1990 Arbitron. County coverage based on Arbitron study.



Net Weekly Circulation	State County	Total Households	TV Households	%
50% & Over	FLORIDA			
	Broward	532,000	529,000	99
	Dade	716,900	711,100	99
	Monroe	35,000	34,300	98
Between 25-49%	FLORIDA			
	Palm Beach So	122,300	120,900	99
Between 5-24%	FLORIDA			
	Martin	40,200	39,800	99
	Palm Beach No	243,300	240,600	99
	St Lucie	54,000	53,300	99
Totals		1,743,700	1,729,000	99
Net Weekly Circulation (1990)				1,110,300
Average Daily Circulation (1990)				625,200

There is no more visible place for your advertising message than the pages of the **Television & Cable Factbook**

Florida—Hollywood

WYHS

Ch. 69

Network Service: Home Shopping Network.

Licensee: Silver King Bcstg. of Hollywood, FL Inc., 1200 25th Court N, St. Petersburg, FL 33716.

Studio: 700 N.W. 214th, Bldg. 2, No. 304, Hollywood, FL 33083.

Telephone: 305-652-0571. **Fax:** 305-652-2291.

Technical Facilities: Channel No. 69 (800-806 MHz). Authorized power: 5000-kw max. visual, 500-kw max. aural. Antenna: 866-ft. above av. terrain, 869-ft. above ground, 866-ft. above sea level.

Latitude	25°	57'	59"
Longitude	80°	12'	33"

Transmitter: 390 N.W. 210th St., North Miami.

Ownership: Silver King Broadcasting (Group Owner).

Began Operation: August 10, 1988. Sale to present owner approved by FCC November 30, 1988.

Represented (engineering): John F. X. Browne & Associates P.C.

Personnel:

EDDIE L. WHITEHEAD, general manager.

DAVID T. HALL, chief engineer.

LILY GUZMAN de GARCIA, program director.

DAWN JAMES, business manager.

Rates: On request.

Arbitron Data: Not available.



City of License: Hollywood. ADI: Miami. Rank: 16.

Florida—Leesburg-Orlando

WACX

Ch. 55

Network Service: None, independent.

Licensee: Sharp Communications Inc., 4520 Parkbreeze Court, Orlando, FL 32808.

Studios: 4520 Parkbreeze Court, Orlando, FL 32808; 900 North Blvd., Leesburg, FL 34748.

Telephone: 407-297-0155. **Fax:** 407-290-2455.

Technical Facilities: Channel No. 55 (716-722 MHz). Authorized power: 5000-kw max. visual, 500-kw max. aural. Antenna: 1690-ft. above av. terrain, 1669-ft. above ground, 1749-ft. above sea level.

Latitude 28° 55' 16"
Longitude 81° 19' 09"

Transmitter: 520 Miller Rd., Orange City.

Multichannel TV Sound: Stereo only.

Satellite Earth Stations: Microdyne, 7-meter C-band; Microdyne, 5-meter C-band; RCA, 5-meter Ku-band; 2 Microdyne, RCA receivers.

News Service: CBN.

Ownership: ACTS Inc.

Began Operation: March 6, 1982.

Represented (legal): Baraff, Koerner, Olender & Hochberg, P.C.

Personnel:

CLAUD BOWERS, president & general manager.

CLAIRECE KIBLER, general sales manager.

GARY HAWKINS, chief engineer.

LINDA JARRELL, program & traffic director.

GARY HAWKINS, manager, master control.

CAROL GENTRY, office manager, Leesburg.

ANN BORDERICK, office manager, Orlando.

Highest 30 Sec. Rate: \$75.

City of License: Leesburg. **ADI:** Orlando-Daytona Beach-Melbourne. **Rank:** 25.

Total Households: ©MSI Consumer Market Data as of 1/1/90. TV Homes, TV% and Circulation ©1990 Arbitron. County coverage based on Arbitron study.



WACX BMPCT-851104KF Granted 12/13/85

© American Map Corp., No. 14244

Net Weekly Circulation	State County	Total Households	TV Households	%
Between 5-24%	FLORIDA			
	Citrus	40,100	39,400	98
	Lake	62,100	61,500	99
	Osceola	37,900	37,400	99
	Sumter	12,000	11,800	98
Totals		152,100	150,100	99
Net Weekly Circulation (1990)			30,000	
Average Daily Circulation (1990)			11,900	

Florida—Melbourne

WAYK

Ch. 56

(Operates satellite WAYQ, Daytona Beach, FL)

Network Service: None, independent.

Licensee: Beach Television Partners, 6525 Babcock St., SE, Palm Bay, FL 32907.

Studio: 6525 Babcock St. SE, Palm Bay, FL 32907.

Telephones: 407-725-0056; 904-253-0661. **TWX:** 62936365.

Fax: 407-951-2669.

Technical Facilities: Channel No. 56 (722-728 MHz). Authorized power: 2051-kw max. visual, 205-kw max. aural. Antenna: 1004-ft. above av. terrain, 1002-ft. above ground, 1027-ft. above sea level.

Latitude 27° 49' 35"
Longitude 80° 42' 20"

Transmitter: 7.5-mi. WNW of Fellsmere.

Satellite Earth Stations: ADM, 5-meter C-band; Harris, 3.8-meter Ku-band; M/A-Corn, Scientific-Atlanta receivers.

News Services: CNN, Group W Newsfeed, UPI.

Ownership: Beach Television Partners.

Began Operation: May 19, 1986.

Represented (sales): Independent TV Sales.

Represented (legal): Jones, Waldo, Holbrook & McDonough.

Represented (engineering): Arthur K. Peters Consulting Engineers.

Personnel:

ROBERT J. RICH, chief executive officer.

JOHN RICH, acting sales manager.

LANA CAPITO, national sales & business manager.

ROBERT RUSS, engineering director.

CRAIG VARECHA, promotion director.

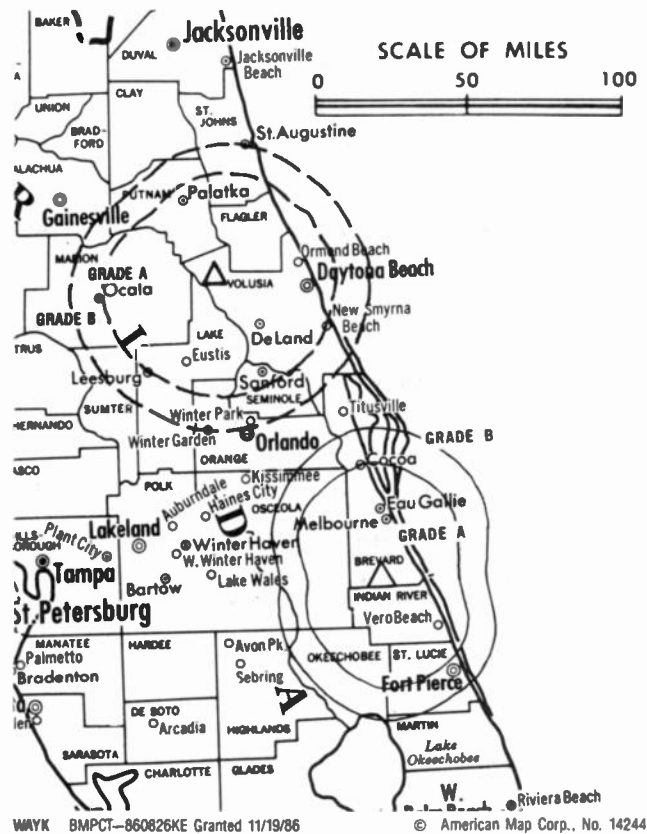
BRIAN FOOTE, traffic manager.

Highest 30 Sec. Rate: \$200.

Arbitron Data: Figures include WAYQ, Daytona Beach, FL.

City of License: Melbourne. **ADI:** Orlando-Daytona Beach-Melbourne. **Rank:** 25.

Total Households: ©MSI Consumer Market Data as of 1/1/90. TV Homes, TV% and Circulation ©1990 Arbitron. County coverage based on Arbitron study.



Net Weekly Circulation	State County	Total Households	TV Households	%
Between 25-49%	FLORIDA			
	Brevard	159,900	158,500	99
	Indian River	36,900	36,400	99
Between 5-24%	FLORIDA			
	Flagler	9,200	9,100	98
	Marion	75,300	73,900	98
	Martin	40,200	39,800	99
	Okeechobee	11,100	11,000	99
	Putnam	24,400	24,100	99
	St. Lucie	54,000	53,300	99
	Seminole	100,500	99,700	99
	Sumter	12,000	11,800	98
Volusia	149,900	148,500	99	
Totals		673,400	666,100	99
Net Weekly Circulation (1990)				114,900
Average Daily Circulation (1990)				31,200

Florida—Daytona Beach

WAYQ

Ch. 26

(Satellite of WAYK, Melbourne, FL)

Network Service: None, independent.

Grantee: Beach TV Partners, 6525 Babcock St. SE, Palm Bay, FL 32907.

Studio: 444 Seabreeze Blvd., Daytona Beach, FL 32018.

Mailing Address: 6525 Babcock St. SE, Palm Bay, FL 32907.

Telephone: 904-238-0026. **Fax:** 904-254-0812.

Technical Facilities: Channel No. 26 (542-548 MHz). Authorized power: 5000-kw max. visual, 500-kw max. aural. Antenna: 997-ft. above av. terrain, 1001-ft. above ground, 1017-ft. above sea level.

Latitude	29°	17'	10"
Longitude	81°	29'	37"

Requests modification of CP for change to 2786-kw max. visual. BMPCT-890320KH.

Transmitter: 2.1-mi. SSW of Seville.

Ownership: Beach Television Partners

Began Operation: September 15, 1988.

Represented (legal): Jones, Waldo, Holbrook & McDonough.

Represented (engineering): Arthur K. Peters Consulting Engineers.

Personnel:

ROBERT J. RICH, chief executive officer.

JOHN RICH, acting sales manager.

ROBERT RUSS, chief engineer.

CRAIG VARECHA, promotion director.

LANA CAPITO, national sales & business manager.

Highest 30 Sec. Rate: \$200.



WAYQ BMPCT-880727KE Granted 8/25/88

© American Map Corp., No. 14244

Arbitron Data: Included with WAYQ, Melbourne, FL.

City of License: Daytona Beach. **ADI:** Orlando-Daytona Beach-Melbourne. **Rank:** 25.

Florida—Melbourne-Orlando

WBSF

Ch. 43

Network Service: Home Shopping Network.

Licensee: Blackstar Communications of Florida Inc., 1818 N St. NW, Washington, DC 20036.

Studio: 4450-L Enterprise Court, Melbourne, FL 32934.

Telephones: 407-254-4343; 407-242-0863.

Technical Facilities: Channel No. 43 (644-650 MHz). Authorized power: 4200-kw max. visual, 570-kw max. aural. Antenna: 969-ft. above av. terrain, 1005-ft. above ground, 1046-ft. above sea level.

Latitude	28°	18'	26"
Longitude	80°	54'	48"

Transmitter: Deseret Ranches, Star Rte. 1250, Osceola County.

Ownership: Blackstar Communications (Group Owner).

Began Operation: July 5, 1982. Sale to Asbury Park Press, Inc. by Southern Bcstg. Corp. approved by FCC Aug. 15, 1985. Sale to present owners approved Feb. 18, 1988 (*Television Digest*, Vol. 27:49).

Represented (legal): Dow, Lohnes & Albertson.

Personnel:

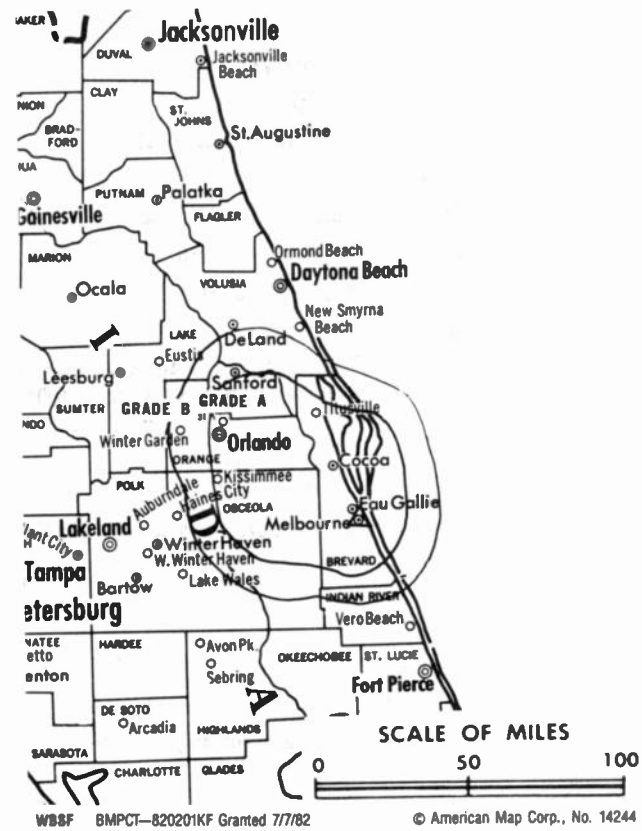
ED PARKER, vice president & general manager.

RON MARSHALL, chief engineer.

SYLVIA WILLIS, business manager.

Rates: On request.

Arbitron Data: Not available.



City of License: Melbourne. ADI: Orlando-Daytona Beach-Melbourne. Rank: 25.

Florida—Daytona Beach-Orlando

WESH

Ch. 2

Network Service: NBC.

Licensee: WESH-TV Broadcasting Inc., Box 1551, Daytona Beach, FL 32115.

Studios: 211 Ridgewood Ave., Daytona Beach, FL 32114; 1501 Minnesota Ave., Winter Park, FL 32789.

Mailing Address: Box 547697, Orlando, FL 32854.

Telephones: 904-226-2222, Daytona Beach; 407-645-2222, Orlando.

TWX: 810-832-6222; 810-853-0255.

Technical Facilities: Channel No. 2 (54-60 MHz). Authorized power: 100-kw visual, 20-kw aural. Antenna: 1650-ft. above av. terrain, 1670-ft. above ground, 1740-ft. above sea level.

Latitude 28° 56' 17"
Longitude 81° 18' 58"

Transmitter: 1.2-mi. SW of Orange City, FL.

Multichannel TV Sound: Stereo only.

Satellite Earth Station: Transmit/receive Scientific-Atlanta, 7-meter; Harris, M/A-Com, Microdyne, Scientific-Atlanta receivers.

News Services: AP, Conus, NBC, UPI.

Ownership: H & C Communications Inc. (Group Owner).

Began Operation: May 29, 1956. Merger of Cowles Bcstg. into H & C Communications approved by FCC Oct. 1984 (Television Digest, Vol. 24:26, 35). Sale to Cowles by John H. Perry interests approved April 20, 1966 (Vol. 5:47).

Represented (sales): Petry Television Inc.

Represented (legal): Dow, Lohnes & Albertson.

Represented (engineering): Jules Cohen & Associates, P.C.

Personnel:

- NOLAN QUAM, president & general manager.
- KENNETH W. SMITH, station manager, operations.
- C. M. (MIKE) GEHRING, general sales manager.
- CARL GLICKEN, local sales manager.
- HOLLIS BOARDMAN, national sales manager.
- JOHN DEMSHOCK, director of engineering.
- STEVE RAMSEY, news director.
- LYNN STEPANIAN, program director.
- JESS SALAFRANCA, business manager.
- PAUL SHERNO, marketing & advertising manager.
- RICHARD K. SCHARF, production manager.
- CARLA McMILLAN-BRAY, public service manager.

Rates: On request.

City of License: Daytona Beach. ADI: Orlando-Daytona Beach-Melbourne. Rank: 25.

Total Households: ©MSI Consumer Market Data as of 1/1/90. TV Homes, TV% and Circulation ©1990 Arbitron. County coverage based on Arbitron study.



Net Weekly Circulation	State County	Total Households	TV Households	%
50% & Over	FLORIDA			
	Alachua	72,200	70,900	98
	Brevard	159,900	158,500	99
	Flagler	9,200	9,100	98
	Lake	62,100	61,500	99
	Levy	9,900	9,600	97
	Marion	75,300	73,900	98
	Orange	247,000	245,000	99
	Osceola	37,900	37,400	99
	Putnam	24,400	24,100	99
	Seminole	100,500	99,700	99
Sumter	12,000	11,800	98	
Volusia	149,900	148,500	99	
Between 25-49%	FLORIDA			
	Citrus	40,100	39,400	98
Between 5-24%	FLORIDA			
	Bradford	8,000	7,900	99
	Dixie	3,500	3,400	97
	Gilchrist	2,500	2,500	100
	Hernando	37,200	36,600	99
	Indian River	36,900	36,400	99
Totals		1,241,000	1,227,200	99
Net Weekly Circulation (1990)				855,100
Average Daily Circulation (1990)				503,500

Florida—Orlando-Daytona Beach-Melbourne

WFTV

Ch. 9

Network Service: ABC.

Licensee: WFTV INC., Box 999, Orlando, FL 32802.

Studio: 639 West Central Blvd., Orlando, FL 32801.

Mailing Address: Box 999, Orlando, FL 32802.

Telephone: 407-841-9000. **TWX:** 810-850-0179. **Fax:** 407-244-8302.

Technical Facilities: Channel No. 9 (186-192 MHz). Authorized power: 316-kw max. & 191-kw horizontal visual, 31.6-kw max. & 19.1-kw horizontal aural. Antenna: 1570-ft. above av. terrain, 1608-ft. above ground, 1674-ft. above sea level.

Latitude 28° 36' 08"
Longitude 81° 05' 37"

Transmitter: 3.5-mi. N of Bithlo, 20-mi. E of Orlando.

Multichannel TV Sound: Stereo only.

Satellite Earth Stations: Transmit/receive Satcom Technologies, 5.5-meter Ku-band; AFC, 4.5-meter Ku-band; Dalsat, 4.5-meter Ku-band; Andrew, 7-meter C-band; Andrew, 4.5-meter C-band; Avantek, DX Engineering, M/A-Com, Standard Communications receivers.

News Services: ABC, AP, SNN.

Ownership: Cox Enterprises Inc. (Group Owner).

Began Operation: February 1, 1958, by Mid-Florida Inc. Interim operation began April 1, 1969 (Television Digest, Vol. 9:14). Settlement agreement among interim operators approved by FCC June 30, 1981. Sale to SFN Communications approved by FCC May 24, 1984 (Vol. 24:9). FCC approved sale to present owner Aug. 29, 1985 (Vol. 25:23).

Represented (sales): TeleRep Inc.

Represented (legal): Dow, Lohnes & Albertson.

Represented (engineering): Cohen, Dippell & Everist, P.C.

Personnel:

MERRITT ROSE, vice president & general manager.

LOUIS SUPOWITZ, general sales manager.

CONNIE ALBINO, local & regional sales manager.

SCOTT KOONDEL, national sales manager.

PAUL D. WARNOCK, chief engineer.

CHRIS SCHMIDT, news director.

SKIP SKIFFINGTON, program director.

WALTER S. McDOWELL, promotion director.

SCOT POST, controller.

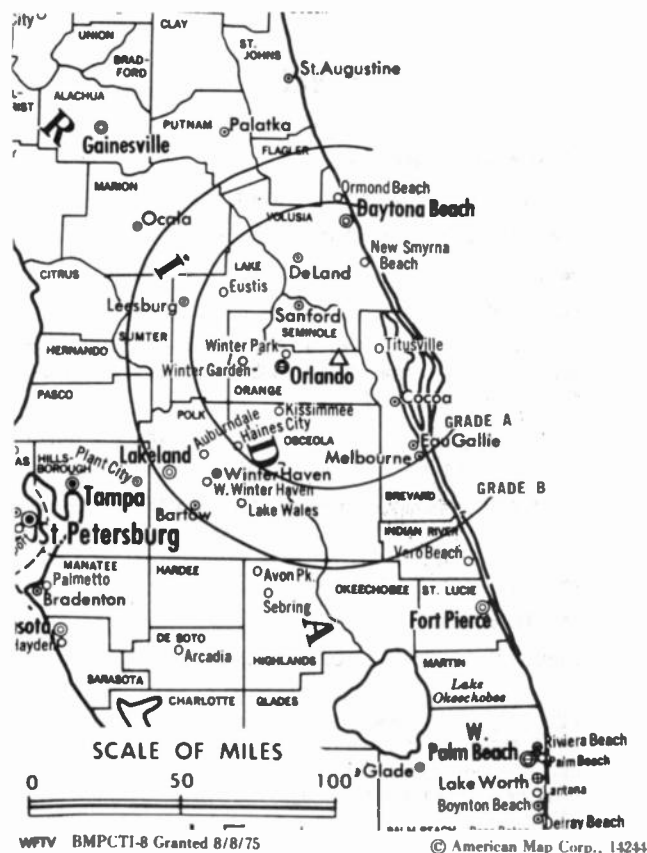
WAYNE GERBER, marketing research director.

Highest 30 Sec. Rate: \$4000.

NETWORK BASE HOURLY RATE: \$2000.

City of License: Orlando. **ADI:** Orlando-Daytona Beach-Melbourne. **Rank:** 25.

Total Households: ©MSI Consumer Market Data as of 1/1/90. TV Homes, TV% and Circulation ©1990 Arbitron. County coverage based on Arbitron study.



Net Weekly Circulation	State County	Total Households	TV Households	%
50% & Over	FLORIDA			
	Brevard	159,900	158,500	99
	Flagler	9,200	9,100	98
	Highlands	28,200	27,800	99
	Indian River	36,900	36,400	99
	Lake	62,100	61,500	99
	Marion	75,300	73,900	98
	Orange	247,000	245,000	99
	Osceola	37,900	37,400	99
	Seminole	100,500	99,700	99
Sumter	12,000	11,800	98	
Volusia	149,900	148,500	99	
Between 25-49%	FLORIDA			
	Citrus	40,100	39,400	98
	Polk	152,500	151,000	99
Between 5-24%	FLORIDA			
	Hardee	7,600	7,500	99
	Putnam	24,400	24,100	99
Totals		1,143,500	1,131,600	99
Net Weekly Circulation (1990)			886,300	
Average Daily Circulation (1990)			537,300	

Florida—Clermont

WKCF

Ch. 68

Network Service: None, independent.

Grantee: Press Television Corp., 605 Mattison Ave., Asbury Park, NJ 07710.

Studio: 5125 Adanson St., Suite 650, Orlando, FL 32804.

Telephone: 407-628-4043. TWX: 405486. Telex: 407-422-4148.

Fax: 407-647-4163.

Technical Facilities: Channel No. 68 (794-800 MHz). Authorized power: 5000-kw max. visual, 500-kw max. aural. Antenna: 1683-ft. above av. terrain, 1662-ft. above ground, 1716-ft. above sea level.

Latitude 28° 55' 16"
Longitude 81° 19' 09"

Transmitter: 1.3-mi. W of intersection of Hwys. 17, 92 & Miller Rd., near Orange City.

Ownership: Press Television Corp.

Began Operation: December 8, 1988.

Represented (sales): Setel Inc.

Represented (engineering): Moffet, Larson & Johnson Inc.

Personnel:

CARLO ANNEKE, general manager.

NELLE AYRES, station manager.

FRANK DeTILLIO, general sales manager.

DON WARGO, local & regional sales manager.

JOE ADDALIA, chief engineer.

CHARLES HATHAWAY, program director.

NANCY GROSSBART, promotion director.

CINDA PARKER, business manager.

Rates: On request. ADI: Orlando-Daytona Beach-Melbourne. Rank: 25.

Total Households: ©MSI Consumer Market Data as of 1/1/90. TV Homes, TV% and Circulation ©1990 Arbitron. County coverage based on Arbitron study.

Net Weekly Circulation	State County	Total Households	TV Households	%
Between 25-49%	FLORIDA	100,500	99,700	99
	Seminole			
Between 5-24%	FLORIDA	159,900	158,500	99
	Brevard			
	Flagler			



Net Weekly Circulation	State County	Total Households	TV Households	%
Between 5-24%	Lake	62,100	61,500	99
	Marion	75,300	73,900	98
	Orange	247,000	245,000	99
	Osceola	37,900	37,400	99
	Sumter	12,000	11,800	98
	Volusia	149,900	148,500	99
Totals		853,800	845,400	99
Net Weekly Circulation (1990)			159,200	
Average Daily Circulation (1990)			52,500	

Florida—Orlando

WOFL

Ch. 35

Network Service: Fox.

Licensee: Meredith Corp., 35 Skyline Dr., Lake Mary, FL 32746.

Studio: 35 Skyline Dr., Lake Mary, FL 32746.

Telephone: 407-644-3535. Telex: 810-850-0113.

Technical Facilities: Channel No. 35 (596-602 MHz). Authorized power: 2570-kw max. & 646-kw horizontal visual, 126-kw aural. Antenna: 1470-ft. above av. terrain, 1486-ft. above ground, 1549-ft. above sea level.

Latitude 28° 36' 17"
Longitude 81° 05' 13"

Transmitter: Chuluota-Christmas Rd., 3.7-mi. N of Bithlo.

Multichannel TV Sound: Stereo only.

Satellite Earth Stations: Microdyne, 7-meter C-band; Microdyne, 5-meter C-band; Vertex, 4.6-meter Ku-band; M/A-Com, Microdyne receivers.

News Service: UPI.

Ownership: Meredith Corp. (Group Owner).

Began Operation: March 31, 1974. Left air Sept. 29, 1976. Sale to Omega Communications approved by FCC June 15, 1979 (Television Digest, Vol. 19:28). Resumed operation Oct. 15, 1979. FCC, April 4, 1983, approved sale of 60% to Meredith Corp., 40% owner.

Represented (sales): MMT Sales Inc.

Represented (legal): Haley, Bader & Potts.

Represented (engineering): Hammett & Edison Inc.

Personnel:

NORRIS REICHEL, vice president & general manager.

TOM CALATO, general sales manager.

SHARON DeLUCA, local sales manager.

GEORGE WILSON, news director.

CHRIS WOLF, program & promotion manager.

CHUCK PODUSKA, business manager.

MATT WEBER, advertising & marketing supervisor.

TOM MEEK, station operations manager.

JIM DOYAS, chief engineer.

Highest 30 Sec. Rate: \$2000.

City of License: Orlando. ADI: Orlando-Daytona Beach-Melbourne. Rank: 25.

Total Households: ©MSI Consumer Market Data as of 1/1/90. TV Homes, TV% and Circulation ©1990 Arbitron. County coverage based on Arbitron study.



Net Weekly Circulation	State County	Total Households	TV Households	%
50% & Over	FLORIDA			
	Brevard	159,900	158,500	99
	Flagler	9,200	9,100	98
	Orange	247,000	245,000	99
	Osceola	37,900	37,400	99
Between 25-49%	FLORIDA			
	Lake	62,100	61,500	99
	Marion	75,300	73,900	98
	Polk	152,500	151,000	99
Between 5-24%	FLORIDA			
	Hernando	37,200	36,600	99
	Indian River	36,900	36,400	99
	Putnam	24,400	24,100	99
Totals		1,104,800	1,093,500	99
Net Weekly Circulation (1990)			560,500	
Average Daily Circulation (1990)			246,300	

Florida—Cocoa

WTGL-TV

Ch. 52

Network Service: None, independent.

Licensee: Good Life Broadcasting Inc., Box 1852, Cocoa, FL 32922-1852.

Studios: 26 Forrest Ave., Cocoa, FL 32923; 653 W. Michigan, Orlando, FL 32805.

Telephones: 407-422-5257; 407-631-2730.

Technical Facilities: Channel No. 52 (698-704 MHz). Authorized power: 4720-kw max. visual, 472-kw max. aural. Antenna: 934-ft. above av. terrain, 1005-ft. above ground, 1049-ft. above sea level.

Latitude 28° 18' 26"
Longitude 80° 54' 48"

Transmitter: Deseret Ranches, Star Rte. 1250, Melbourne.

Satellite Earth Stations: Comtech, 5-meter C-band; Harris, 3.5-meter C-band; M/A-Com receivers.

Ownership: Christian Television Network (Group Owner).

Began Operation: August 16, 1982.

Represented (legal): Gammon & Grange.

Represented (engineering): Serge Bergen.

Personnel:

ROBERT R. D'ANDREA, general manager.

KEN MIKESSELL, station manager.

CARDIN A. HESSELTON, sales manager & program director.

KEITH ROBERTS, chief engineer.

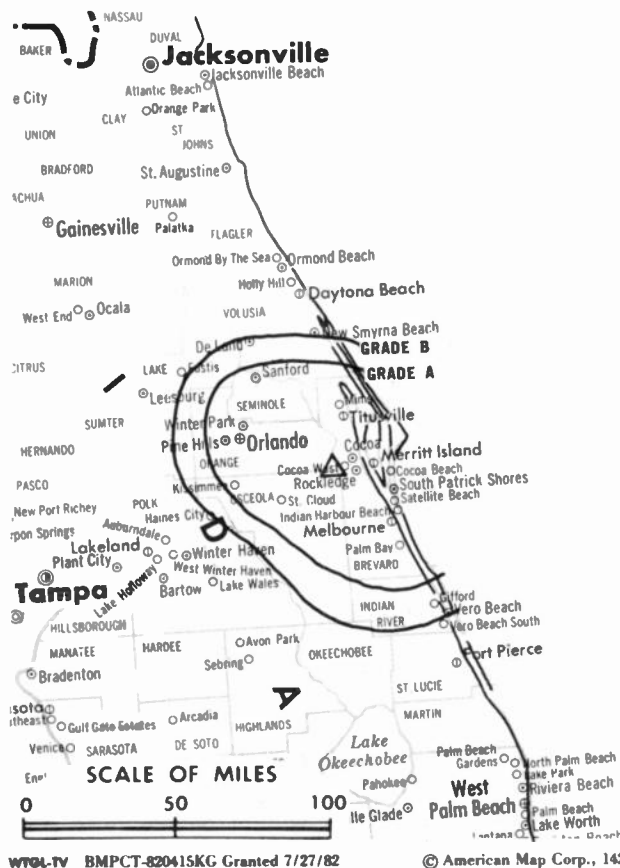
LISA PEREIRA, promotion director.

KENNETH A. RASH, chief financial officer.

Highest 30 Sec. Rate: \$100.

City of License: Cocoa. ADI: Orlando-Daytona Beach-Melbourne. Rank: 25.

Total Households: ©MSI Consumer Market Data as of 1/1/90. TV Homes, TV% and Circulation ©1990 Arbitron. County coverage based on Arbitron study.



Net Weekly Circulation	State County	Total Households	TV Households	%
	FLORIDA			
Between 5-24%	Osceola	37,900	37,400	99
Totals		37,900	37,400	99
Net Weekly Circulation (1990)				17,100
Average Daily Circulation (1990)				4,700

Florida—Panama City

WJHG-TV

Ch. 7

Network Service: NBC.

Licensee: WJHG-TV Inc., Box 2349, Panama City, FL 32402.

Studio: 8195 Front Beach Rd., Panama City Beach, FL 32407.

Telephone: 904-234-2125. TWX: 510-730-7341. Fax: 904-233-6647.

Technical Facilities: Channel No. 7 (174-180 MHz). Authorized power: 316-kw visual, 34-kw aural. Antenna: 870-ft. above av. terrain, 887-ft. above ground, 1026-ft. above sea level.

Latitude 30° 26' 00"
Longitude 85° 24' 51"

Transmitter: 4-mi. NNE of Youngstown, FL.

Satellite Earth Stations: 4 in operation; Harris, Pinzone receivers.

News Service: AP.

Ownership: Gray Communications Systems Inc. (Group Owner).

Began Operation: December 1, 1953. Sale to present owner by Mel Wheeler approved June 29, 1960 by FCC (Television Digest, Vol. 16:19, 21, 28). Transfer of 96% from J. D. Manly to Mel Wheeler approved Nov. 20, 1957 (Vol. 13:43, 47).

Represented (sales): Katz Television.

Represented (legal): Sidley & Austin.

Personnel:

JERRY SMITHWICK, vice president & general manager.

ROGER JONES, general sales manager.

JOE MOORE, news director.

MARG SHEPHERD, program director.

JACK CRUSAN, production manager.

WADE THOMASTON, chief engineer.

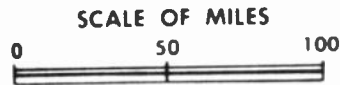
Highest 30 Sec. Rate: \$300.

NETWORK BASE HOURLY RATE: \$625.

City of License: Panama City. ADI: Panama City. Rank: 169.

Total Households: ©MSI Consumer Market Data as of 1/1/90. TV Homes, TV% and Circulation ©1990 Arbitron. County coverage based on Arbitron study.

Net Weekly Circulation	State County	Total Households	TV Households	%
50% & Over	FLORIDA			
	Bay	51,700	51,200	99
	Calhoun	3,500	3,400	97
	Franklin	3,100	3,000	97
	Gulf	4,200	4,100	98
	Holmes	6,300	6,100	97
	Jackson	15,300	15,000	98
	Liberty	1,700	1,700	100
	Okaloosa	57,400	57,000	99
	Walton	11,500	11,300	98
	Washington	6,400	6,300	98



WJHG-TV BPCT-3267 Granted 12/31/63

© American Map Corp., 14244

Net Weekly Circulation	State County	Total Households	TV Households	%
50% & Over	GEORGIA			
	Seminole	3,400	3,300	97
Between 25-49%	ALABAMA			
	Geneva	9,200	9,100	99
	Houston	31,900	31,600	99
Between 5-24%	FLORIDA			
	Gadsden	15,000	14,700	98
	ALABAMA			
	Dale	16,900	16,800	99
Totals	FLORIDA			
	Wakulla	5,200	5,100	98
	GEORGIA			
	Clay	1,200	1,200	100
	Decatur	9,300	9,100	98
	Early	4,700	4,600	98
	Miller	2,700	2,600	96
Totals		260,600	257,200	99
Net Weekly Circulation (1990)				156,400
Average Daily Circulation (1990)				90,800

Florida—Panama City

WMBB

Ch. 13

Network Service: ABC.

Licensee: Spartan Radiocasting Co., Box 1717, Spartanburg, SC 29304.

Studio: 613 Harrison Ave., Panama City, FL 32401.

Mailing Address: Box 1340, Panama City, FL 32402.

Telephone: 904-769-2313. TWX: 510-738-7536.

Technical Facilities: Channel No. 13 (210-216 MHz). Authorized power: 316-kw visual, 63-kw aural. Antenna: 1403-ft. above av. terrain, 1464-ft. above ground, 1549-ft. above sea level.

Latitude 30° 22' 05"
Longitude 85° 12' 24"

Holds CP for change to 1434-ft. above av. terrain, 1430-ft. above ground, 1516-ft. above sea level, lat. 30° 21' 09", long. 85° 23' 26", transmitter to 1-mi. ENE of intersection of Scotts Ferry & McGill Rds., 3-mi. ESE of Youngstown, Bay County. BPCT-900129KH.

Transmitter: 0.5-mi. E of Frink, E side of State Hwy. 73.

Satellite Earth Stations: Andrew, 7.3-meter; Andrew, 4.5-meter; Andrew, Avartek, Scientific-Atlanta receivers.

News Services: ABC, AP, Florida News Network, NIWS.

Ownership: Spartan Radiocasting Inc. (Group Owner).

Began Operation: October 4, 1973. Sale to present owner by Buford Television approved by FCC March 21, 1990. Sale to Buford by Octagon Bcstg. Co. approved by FCC Dec. 5, 1986 (Television Digest, Vol. 26:42). Previous sale by Denver Brannen estate, Luther Edwin Thomas, et al., approved by FCC Feb. 28, 1977 (Vol. 16:52).

Represented (sales): Blair Television.

Represented (legal): Covington & Burling.

Represented (engineering): Jules Cohen & Associates, P.C.

Personnel:

HUGH V. ROCHE, general manager.
JERRY SMITH, general sales manager.
WENDELL NELSON, chief engineer.
PATTI CLEMENTS, program director.
LINN COGHILL, promotions.
PAULA LUNSFORD, business manager.
STEVE COOK, production manager.

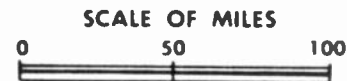
Highest 30 Sec. Rate: \$300.

NETWORK BASE HOURLY RATE: \$425.

City of License: Panama City. ADI: Panama City. Rank: 169.

Total Households: ©MSI Consumer Market Data as of 1/1/90. TV Homes, TV% and Circulation ©1990 Arbitron. County coverage based on Arbitron study.

Net Weekly Circulation	State County	Total Households	TV Households	%
50% & Over	FLORIDA			
	Bay	51,700	51,200	99
	Calhoun	3,500	3,400	97
	Franklin	3,100	3,000	97



WMBB BPCT-900129KH Granted 3/14/90

© American Map Corp., No. 14244

Net Weekly Circulation	State County	Total Households	TV Households	%	
50% & Over	Gulf	4,200	4,100	98	
	Jackson	15,300	15,000	98	
	Liberty	1,700	1,700	100	
	Washington	6,400	6,300	98	
Between 25-49%	FLORIDA				
	Gadsden	15,000	14,700	98	
	Holmes	6,300	6,100	97	
	Walton	11,500	11,300	98	
Between 5-24%	GEORGIA				
	Seminole	3,400	3,300	97	
	ALABAMA				
	Dale	16,900	16,800	99	
Totals	Geneva	9,200	9,100	99	
	Henry	5,600	5,500	98	
	Houston	31,900	31,600	99	
	FLORIDA				
	Wakulla	5,200	5,100	98	
	GEORGIA				
	Decatur	9,300	9,100	98	
	Miller	2,700	2,600	96	
	Net Weekly Circulation (1990)		202,900	199,900	99
	Average Daily Circulation (1990)				88,600

Florida—Panama City

WPGX

Ch. 28

Network Service: Fox.

Licensee: Ashling Broadcast Group Inc., 700 W. 23rd St., Suite 28, Panama City, FL 32405.

Studio: 700 W. 23rd St., Panama City, FL 32405.

Telephone: 904-784-0028. TWX: 62781175. Fax: 904-784-1773.

Technical Facilities: Channel No. 28 (554-560 MHz). Authorized power: 1250-kw max. visual. Antenna: 749-ft. above av. terrain, 726-ft. above ground, 551-ft. above sea level.

Latitude 30° 23' 42"
Longitude 85° 32' 02"

Transmitter: 400-ft. W of Florida State Rd. 2301, 0.25-mi. N of intersection with Hwy. 388.

Satellite Earth Stations: 5-meter C-band; 4.7-meter Ku-band; 4-meter C-band.

Ownership: Ashling Broadcast Group Inc.

Began Operation: May 20, 1988. Sale to present owners by Family Group Ltd. approved by FCC March 6, 1990.

Represented (sales): Adam Young Inc.

Represented (engineering): Lyle Evans.

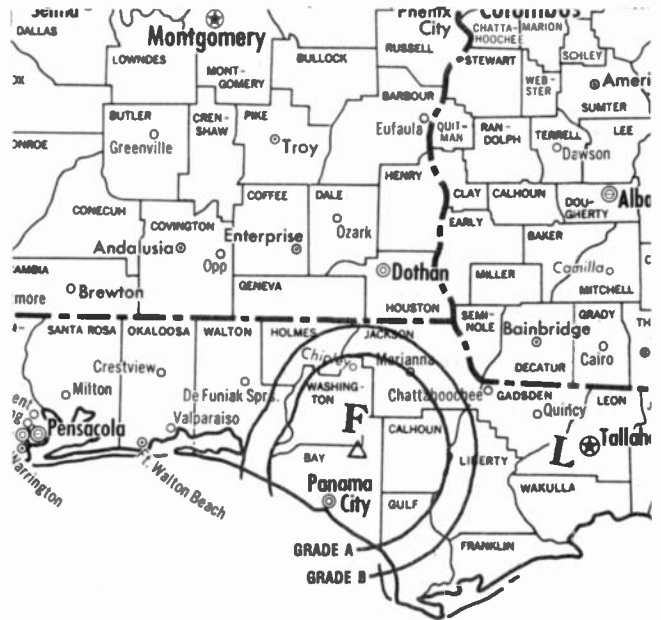
Personnel:

PATRICK McNAMARA, general manager.
SANDY SANDERS, general sales manager.
LAURA DONAGHY, program & promotion director.
CATHERINE HARRIS, business manager.
JIMMY CHIVERS, chief engineer.


Highest 30 Sec. Rate: \$75. ADI: Panama City. Rank: 169.

Total Households: ©MSI Consumer Market Data as of 1/1/90. TV Homes, TV% and Circulation ©1990 Arbitron. County coverage based on Arbitron study.

Net Weekly Circulation	State County	Total Households	TV Households	%
50% & Over	FLORIDA Calhoun	3,500	3,400	97
	FLORIDA Bay Gulf	51,700 4,200	51,200 4,100	99 98



SCALE OF MILES



WPGX 8MPCT-890905KF Granted 9/29/89

© American Map Corp. No. 14244

Net Weekly Circulation	State County	Total Households	TV Households	%
Between 25-49%	Washington	6,400	6,300	98
Between 5-24%	FLORIDA Franklin	3,100	3,000	97
	Holmes	6,300	6,100	97
	Jackson	15,300	15,000	98
	Liberty	1,700	1,700	100
	Walton	11,500	11,300	98
Totals		103,700	102,100	98
Net Weekly Circulation (1990)			33,500	
Average Daily Circulation (1990)			14,300	

Florida—Pensacola-Mobile, Alabama

WEAR-TV

Ch. 3

Network Service: ABC.

Licensee: Heritage Media Corp., Box 12278, Pensacola, FL 32581.

Studio: U.S. Hwy. 90 W of Pensacola, Mobile, AL.

Mailing Address: Box 12278, Pensacola, FL 32581.

Telephones: 904-456-3333, Pensacola; 205-343-3331, Mobile.

TWX: 510-737-7952.

Technical Facilities: Channel No. 3 (60-66 MHz). Authorized power: 100-kw visual, 14.8-kw aural. Antenna: 1220-ft. above av. terrain, 1284-ft. above ground, 1394-ft. above sea level.

Latitude 30° 37' 38"
Longitude 87° 37' 31"

Transmitter: Robertsdale, AL.

Satellite Earth Stations: Andrew, 7.5-meter C-band; Harris, 6-meter C-band; Andrew, 5-meter C-band; Paraclype, 5-meter Ku & C-band; Harris, 4-meter Ku-band.

SNM Mobile Dish: BMS, C-band.

News Services: ABC, AP.

Ownership: Heritage Media Services Inc. (Group Owner).

Began Operation: January 13, 1954. Sale to present owner by Rollins Communications approved by FCC Sept. 19, 1986. Sale to Rollins Communications by Charles W. Smith, Mel Wheeler and associates approved May 6, 1959 (Television Digest, Vol. 15:14, 19).

Represented (sales): Petry Television Inc.

Represented (legal): Sidley & Austin.

Personnel:

CARL LEAHY, president & general manager.

RUSTY HOYLE, general sales manager.

RANDY SMITH, local sales manager.

NONIA FURGYE, national sales manager.

DAVE BROWN, chief engineer.

S. PETER NEUMANN, news director.

LAUREL GOODMAN, promotion director.

J. LANDON SMITH, operations manager.

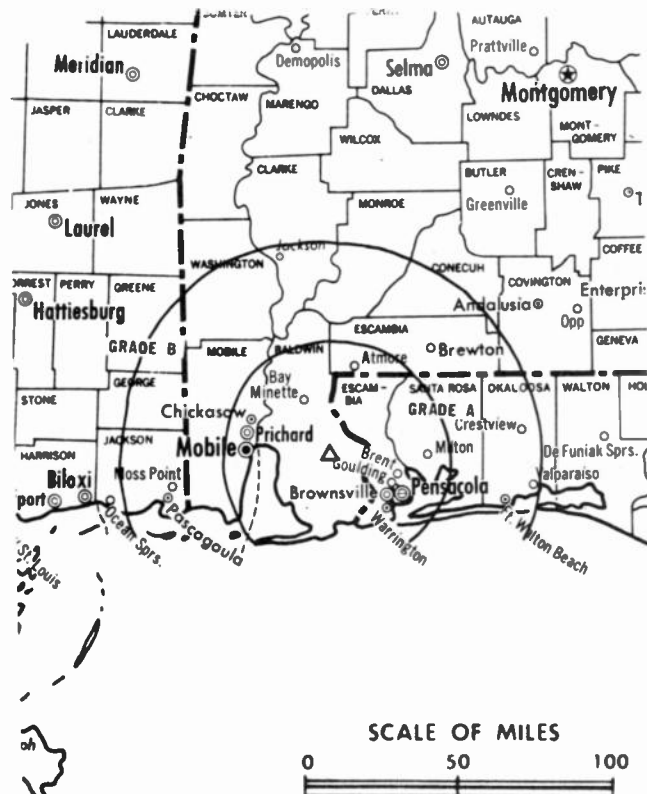
SUE STRAUGHN, public service director.

Highest 30 Sec. Rate: \$1200.

City of License: Pensacola. ADI: Mobile, AL-Pensacola, FL. Rank: 55.

Total Households: ©MSI Consumer Market Data as of 1/1/90. TV Homes, TV% and Circulation ©1990 Arbitron. County coverage based on Arbitron study.

Net Weekly Circulation	State County	Total Households	TV Households	%
50% & Over	ALABAMA			
	Baldwin	36,200	35,900	99
	Clarke	9,500	9,300	98
	Conecuh	5,600	5,500	98
	Escambia	12,800	12,600	99



WEAR-TV BMPCT-S313 Granted 7/22/59

© American Map Corp., 14244

Net Weekly Circulation	State County	Total Households	TV Households	%
50% & Over	Mobile	142,900	142,100	99
	Monroe	8,000	7,800	98
	Washington	5,800	5,700	98
Between 25-49%	FLORIDA			
	Escambia	107,400	106,600	99
	Okaloosa	57,400	57,000	99
Between 5-24%	MISSISSIPPI			
	George	5,700	5,600	99
	Jackson	45,200	44,900	99
Totals	ALABAMA			
	Choctaw	5,900	5,800	97
	Covington	14,600	14,500	99
	FLORIDA			
	Walton	11,500	11,300	98
Net Weekly Circulation (1990)	MISSISSIPPI			
	Greene	3,300	3,200	97
	Stone	3,700	3,600	99
	Wayne	7,000	6,900	99
Average Daily Circulation (1990)		508,100	503,700	99
			368,300	
			216,800	

Florida—Fort Walton Beach

WFGX

Ch. 35

Network Service: None, independent.

Licensee: Family Group Ltd. II, 5401 W. Kennedy Blvd., Suite 341, Tampa, FL 33609.

Studio: 105 Beach Dr., Suite B-1, Fort Walton Beach, FL 32548.

Telephone: 904-863-3235.

Technical Facilities: Channel No. 35 (596-602 MHz). Authorized power: 826.08-kw visual, 99.13-kw aural. Antenna: 197-ft. above av. terrain, 250-ft. above ground, 262-ft. above sea level.

Latitude	30°	26'	36"
Longitude	86°	35'	56"

Transmitter: Off Race Track Rd., Fort Walton Beach.

Ownership: Family Group Ltd. II. Sale pends.

Began Operation: April 7, 1987.

Personnel:

PATRICK J. McNAMARA, general manager.

Rates: On request.

Arbitron Data: Not available.



SCALE OF MILES



WFGX BPC1-820930KH Granted 8/25/83

© American Map Corp., No. 14244

City of License: Fort Walton Beach. ADI: Mobile, AL-Pensacola, FL. Rank: 55.

Florida—Pensacola

WHBR
Ch. 33

Network Service: None, independent.

Licensee: Christian TV Corp. of Pensacola/Mobile Inc., Box 2633, Pensacola, FL 32513.

Studio: 22080 County Rd. 64, Robertsdale, AL 36567.

Telephone: 205-964-7033.

Technical Facilities: Channel No. 33 (584-590 MHz). Authorized power: 3500-kw max. visual, 300-kw max. aural. Antenna: 1365-ft. above av. terrain, 1330-ft. above ground, 1472-ft. above sea level.

Latitude	30°	37'	35"
Longitude	87°	38'	50"

Transmitter: 22080 County Rd. 64, Robertsdale.

Satellite Earth Station: RCA, 10-meter Ku-band.

Ownership: Christian Television Network (Group Owner).

Began Operation: January 26, 1986.

Represented (legal): Gammon & Grange.

Represented (engineering): Cohen, Dippell & Everist, P.C.

Personnel:

ROBERT R. D'ANDREA, general manager.

CARDIN A. HESSELTON, general sales manager & program manager.

WILLIAM COBERT, chief engineer.


DAVID MAYO, office manager.

Highest 30 Sec. Rate: \$90.

Arbitron Data: Not available.



SCALE OF MILES



WHBR BMPCT-881031KE Granted 4/28/89

© American Map Corp., No. 14244

City of License: Pensacola. **ADI:** Mobile, AL-Pensacola, FL. **Rank:** 55.

Florida—Pensacola

WJTC

Ch. 44

Network Service: None, independent.

Licensee: Channel 44 Ltd., 700 S. Palafox St., Pensacola, FL 32501.

Studio: 700 S. Palafox St., Pensacola, FL 32501.

Sales Office: 951 Government St., Mobile, AL 36604.

Telephone: 904-438-4444. TWX: 910-380-9509. Fax: 904-438-4306.

Technical Facilities: Channel No. 44 (650-656 MHz). Authorized power: 3310-kw max. visual, 331-kw max. aural. Antenna: 1500-ft. above av. terrain, 1489-ft. above ground, 1622-ft. above sea level.

Latitude 30° 35' 18"
Longitude 87° 33' 16"

Transmitter: Hwy. 87, 0.9-mi. S of Hwy. 10, Elsanor, AL.

Satellite Earth Stations: Comtech, 7-meter C-band; Comtech, 5-meter C-band; RCA, 3.5-meter Ku-band; Pinzone, RCA receivers.

Ownership: Channel 44 Ltd.

Began Operation: December 24, 1984. Sale to present owners by Carnex TV Inc. approved by FCC Nov. 7, 1988.

Represented (sales): Blair Television.

Represented (legal): Crowell & Moring.

Represented (engineering): Arthur K. Peters Consulting Engineers.

Personnel:

WILLIAM VARECHA, president & general manager.

ADDISON HAWLEY, sales manager.

RICK WENTZEL, national sales director.

STEVE SCHRADER, engineering director.

STEVE GORDEN, program director.

PAUL VARECHA, promotion director.

KAREN Y. DUNCAN, business manager.

JOE HEDENDORFF, marketing director.

Highest 30 Sec. Rate: \$150.


City of License: Pensacola. ADI: Mobile, AL-Pensacola, FL. Rank: 55.

Total Households: ©MSI Consumer Market Data as of 1/1/90. TV Homes, TV% and Circulation ©1990 Arbitron. County coverage based on Arbitron study.

Net Weekly Circulation	State County	Total Households	TV Households	%
Between 25-49%	ALABAMA Baldwin	36,200	35,900	99
	Mobile	142,900	142,100	99



SCALE OF MILES



WJTC BMPCT-841018KJ Granted 11/9/84

© American Map Corp., No. 14244

Net Weekly Circulation	State County	Total Households	TV Households	%
Between 25-49%	FLORIDA Escambia	107,400	106,600	99
	Okaloosa	57,400	57,000	99
	Santa Rosa	25,600	25,400	99
Between 5-24%	ALABAMA Clarke	9,500	9,300	98
	Escambia	12,800	12,600	99
	Monroe	8,000	7,800	98
	Washington	5,800	5,700	98
FLORIDA	Walton	11,500	11,300	98
	MISSISSIPPI George	5,700	5,600	99
Totals		422,800	419,300	99
Net Weekly Circulation (1990)				148,100
Average Daily Circulation (1990)				51,300

Florida—Fort Walton Beach

WPAN Ch. 53

Network Service: None, independent.

Licensee: John Franklin Ministries Inc., 3950 Hwy. 98W, Navarre, FL 32569.

Studio: 11 Tupelo Ave. SE, Fort Walton Beach, FL 32548.

Mailing Address: 1248 Eglin Pkwy., Shalimar, FL 32574-1207.

Telephone: 904-244-5353.

Technical Facilities: Channel No. 53 (704-710 MHz). Authorized power: 3088-kw max. visual, 308-kw max. aural. Antenna: 722-ft. above av. terrain, 686-ft. above ground, 732-ft. above sea level.

Latitude	30°	24'	09"
Longitude	86°	59'	35"

Transmitter: Approx. 23.2-mi. W of center of Fort Walton Beach.

Satellite Earth Stations: 3 in operation; DX, M/A-Com, Microdyne receivers.

Ownership: John Franklin Ministries.

Began Operation: February 14, 1984. Sale to present owners by Elbert R. Davis, et al., approved by FCC Feb. 22, 1988.

Represented (legal): Pepper & Corazzini.

Represented (engineering): A. D. Ring & Associates, P.C.

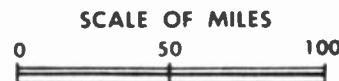
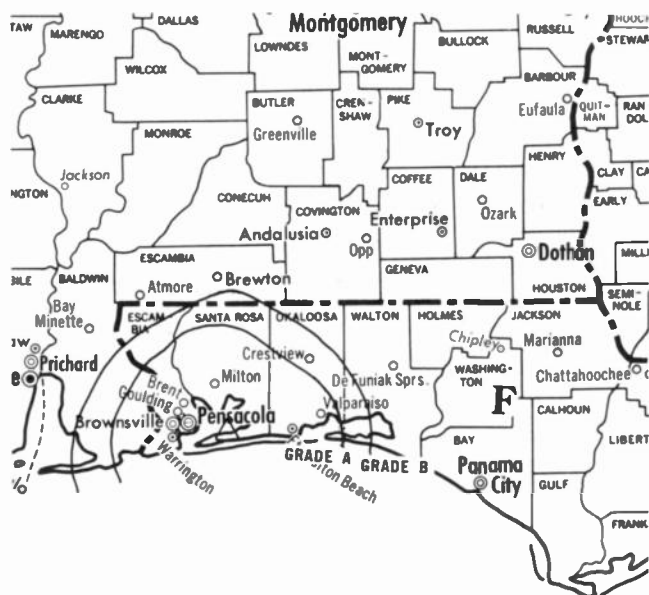
Personnel:

JOHN L. FRANKLIN, president.

HAROLD BUSSON, general sales manager.

Highest 30 Sec. Rate: \$75.

Arbitron Data: Not available.



WPAN BNPCT-830907KE Granted 11/22/83

©American Map Corp., No. 14244

City of License: Fort Walton Beach. ADI: Mobile, AL-Pensacola, FL. Rank: 55.

Florida—Sarasota-Bradenton

WWSB

Ch. 40

Network Service: ABC.

Licensee: Southern Broadcast Corp. of Sarasota, Box 21239, Sarasota, FL 34276.

Studio: 5725 Lawton Dr., Sarasota, FL 34233.

Telephone: 813-923-8840. TWX: 810864-4365. Fax: 813-924-3971.

Technical Facilities: Channel No. 40 (626-632 MHz). Authorized power: 2871-kw visual, 287.10-kw aural. Antenna: 771-ft. above av. terrain, 814-ft. above ground, 849-ft. above sea level.

Latitude 27° 33' 27"
Longitude 82° 21' 59"

Transmitter: 4.2-mi. ESE of Parrish, FL.

Multichannel TV Sound: Separate audio program.

Satellite Earth Stations: Andrew, 7.2-meter C-band; Microdyne, 7-meter C-band; Vertex, 6.1-meter Ku-band; Andrew, 4.5-meter C-band; Scientific-Atlanta, 4.5-meter C-band; Andrew, Microdyne, RCA, Scientific-Atlanta receivers.

News Services: AP, CNN, NIWS, Financial News Network.

Ownership: Southern Broadcast Corp. of Sarasota.

Began Operation: October 23, 1971. Sale to present owners by Robert R. Nelson, et al., approved by FCC Nov. 13, 1985.

Represented (sales): Setel Inc.

Represented (legal): Leibowitz & Spencer.

Represented (engineering): A. D. Ring & Associates, P.C.

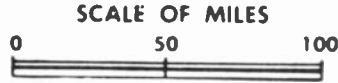
Personnel:

DOUGLAS C. BARKER, president & general manager.
J. MANUEL CALVO, executive vice president & assistant general manager.
LINDA DESMARAIS, vice president, station manager.
STAN CRUMLEY, vice president, sales.
GLEN C. EKLUND, vice president, operations.
SHAWN BARTELT, national sales manager.
MIKE BURNHAM, chief engineer.
TODD TEMPLIN, news director.
LINDA LaMANNA, promotion director.
WILLIAM GILES, business manager.

Highest 30 Sec. Rate: \$1200.

NETWORK BASE HOURLY RATE: \$300.

City of License: Sarasota. ADI: Tampa-St. Petersburg. Rank: 14.



WWSB BMPCT-7255 Granted 4/14/71

© American Map Corp., No. 14244

Total Households: ©MSI Consumer Market Data as of 1/1/90. TV Homes, TV% and Circulation ©1990 Arbitron. County coverage based on Arbitron study.

Net Weekly Circulation	State County	Total Households	TV Households	%
50% & Over	FLORIDA			
	Charlotte	43,400	42,900	99
	De Soto	8,300	8,200	99
	Hardee	7,600	7,500	99
	Manatee	82,600	81,800	99
	Sarasota	120,800	119,700	99
Between 5-24%	FLORIDA			
	Highlands	28,200	27,800	99
	Pinellas	389,700	386,600	99
Totals		680,600	674,500	99
Net Weekly Circulation (1990)			249,500	
Average Daily Circulation (1990)			122,800	

Florida—Tallahassee-Thomasville, Georgia

WCTV

Ch. 6

Network Service: CBS.

Licensee: John H. Phipps Inc., Box 3048, Tallahassee, FL 32315.

Studio: County Road 12, Tallahassee, FL 32312.

Mailing Address: Box 3048, Tallahassee, FL 32315.

Telephone: 904-893-6666. TWX: 910-997-0058.

Technical Facilities: Channel No. 6 (82-88 MHz). Authorized power: 97.5-kw visual, 19.5-kw aural. Antenna: 2031-ft. above av. terrain, 1966-ft. above ground, 2188-ft. above sea level.

Latitude 30° 40' 13"
Longitude 83° 56' 26"

Transmitter: Roddenberry Rd., 3.5-mi. SE of Metcalf.

Satellite Earth Stations: Transmit/receive Scientific-Atlanta, 10-meter; Scientific-Atlanta, 7-meter; Scientific-Atlanta, 4.6-meter; DX Engineering, Scientific-Atlanta receivers.

News Services: AP, UPI.

Ownership: Phipps Communications Inc.

Began Operation: September 15, 1955.

Represented (sales): Blair Television.

Represented (legal): Wiley, Rein & Fielding.

Personnel:

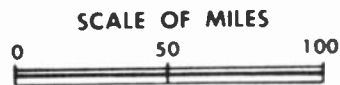
- DENNIS BOYLE, president.
- JIM CARUTHERS, vice president & general manager.
- MELVIN BLANK, operations manager.
- JOHN SIMONS, national sales manager.
- RICHARD SMITH, news director.
- ELLIOTT TOOLE, promotion director.
- WILLIAM LANE, business manager.
- BOB MORGAN, chief engineer.

Highest 30 Sec. Rate: \$950.

City of License: Thomasville, GA. ADI: Tallahassee, FL-Thomasville, GA. Rank: 116.

Total Households: ©MSI Consumer Market Data as of 1/1/90. TV Homes, TV% and Circulation ©1990 Arbitron. County coverage based on Arbitron study.

Net Weekly Circulation	State County	Total Households	TV Households	%	
FLORIDA					
50% & Over	Franklin	3,100	3,000	97	
	Gadsden	15,000	14,700	98	
	Hamilton	3,200	3,100	97	
	Jefferson	4,100	4,000	98	
	Lafayette	1,500	1,500	100	
	Leon	71,600	70,700	99	
	Liberty	1,700	1,700	100	
	Madison	5,400	5,200	97	
	Suwannee	10,000	9,700	97	
	Taylor	7,000	6,800	98	
	Wakulla	5,200	5,100	98	
	GEORGIA				
	Atkinson	2,100	2,000	95	
Baker	1,200	1,200	100		
Berrien	5,300	5,200	98		
Brooks	5,200	5,100	98		
Clinch	2,400	2,300	98		
Colquitt	13,600	13,400	99		
Cook	5,100	5,000	98		



WCTV BPCT-860103KE Granted 4/29/86

© American Map Corp., No. 14244

Net Weekly Circulation	State County	Total Households	TV Households	%
50% & Over	Decatur	9,300	9,100	98
	Dougherty	35,300	34,800	99
	Early	4,700	4,600	98
	Echols	800	800	100
	Grady	7,900	7,800	99
	Lanier	2,000	2,000	98
	Lee	5,400	5,300	98
	Lowndes	26,600	26,200	98
	Miller	2,700	2,600	96
	Mitchell	7,000	6,900	98
	Seminole	3,400	3,300	97
	Thomas	13,600	13,400	99
	Tift	12,300	12,100	98
Worth	6,700	6,600	98	
Between 25-49%	FLORIDA			
	Calhoun	3,500	3,400	97
	Dixie	3,500	3,400	97
	GEORGIA			
Calhoun	1,500	1,500	97	
Clay	1,200	1,200	100	
Coffee	10,800	10,600	98	
Irwin	3,400	3,300	97	
Turner	3,200	3,100	97	
Between 5-24%	FLORIDA			
	Gilchrist	2,500	2,500	100
	Jackson	15,300	15,000	98
	Washington	6,400	6,300	98
GEORGIA				
Randolph	3,300	3,200	97	
Terrell	4,100	4,000	98	
Totals		359,100	352,700	98
Net Weekly Circulation (1990)				262,700
Average Daily Circulation (1990)				170,200

Florida—Tallahassee

WTWC

Ch. 40

Network Service: NBC.

Licensee: Holt Robinson Television Inc., Drawer 3010, Hattiesburg, MS 39401.

Studio: 8440 Deer Lake Rd., Tallahassee, FL 32312.

Telephone: 904-893-4140.

Technical Facilities: Channel No. 40 (626-632 MHz). Authorized power: 3160-kw max. visual. Antenna: 879-ft. above av. terrain, 793-ft. above ground, 1020-ft. above sea level.

Latitude 30° 35' 11"

Longitude 84° 14' 11"

Transmitter: 2-mi. NW of Bradfordville.

Satellite Earth Stations: Harris, 8.3-meter Ku-band; Microdyne, 7-meter C-band; Prosat, 3-meter C-band; Harris, Microdyne receivers.

News Service: AP.

Ownership: Holt-Robinson Television Inc.

Began Operation: April 21, 1983.

Represented (sales): Seltel Inc.

Represented (legal): Gardner, Carton & Douglas.

Represented (engineering): du Treil, Lundin & Rackley.

Personnel:

TOM MAGUIRE, general manager.

JEFF BASS, news director.

GIL DASPIT, program director.

MERLEEN MIZELL, business manager.

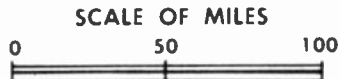
ED SHAPER, chief engineer.

Highest 30 Sec. Rate: \$750.

City of License: Tallahassee. ADI: Tallahassee, FL-Thomasville, GA. Rank: 116.

Total Households: ©MSI Consumer Market Data as of 1/1/90. TV Homes, TV% and Circulation ©1990 Arbitron. County coverage based on Arbitron study.

Net Weekly Circulation	State County	Total Households	TV Households	%
50% & Over	FLORIDA			
	Gadsden	15,000	14,700	98
	Jefferson	4,100	4,000	98
	Leon	71,600	70,700	99
	Taylor	7,000	6,800	98
	Wakulla	5,200	5,100	98



WTWC BPCT-880718KI Granted 10/31/88

© American Map Corp., No. 14244

Net Weekly Circulation	State County	Total Households	TV Households	%
Between 5-24%	FLORIDA			
	Lafayette	1,500	1,500	100
	Liberty	1,700	1,700	100
	Madison	5,400	5,200	97
	GEORGIA			
	Brooks	5,200	5,100	98
	Decatur	9,300	9,100	98
	Grady	7,900	7,800	99
	Thomas	13,600	13,400	99
	Totals		147,500	145,100
Net Weekly Circulation (1990)				79,400
Average Daily Circulation (1990)				39,300

Florida—Tallahassee

WTXL-TV

Ch. 27

Network Service: ABC.

Licensee: Tallahassee 27 Ltd. Partnership, 8927 Thomasville Rd., Tallahassee, FL 32312.

Studio: 8927 Thomasville Rd., Tallahassee, FL 32312.

Telephone: 904-893-3127. TWX: 810-931-3715. Fax: 904-668-1460.

Technical Facilities: Channel No. 27 (548-554 MHz). Authorized power: 1184.7-kw max. visual, 118.46-kw max. aural. Antenna: 864-ft. above av. terrain, 868-ft. above ground, 1013-ft. above sea level.

Latitude 30° 34' 29"
Longitude 84° 12' 05"

Transmitter: E side of U.S. 319, 6.6-mi. NNE of Tallahassee city limits.

Satellite Earth Stations: Transmit/receive AFC, 5-meter Ku-band; Vertex, 5-meter Ku-band; M/A-Com, Scientific-Atlanta receivers.

News Services: AP, Florida News Network.

Ownership: Tallahassee 27 Ltd. Partnership

Began Operation: September 16, 1976. Sale to present owners by E. C. Allen approved by FCC Jan. 27, 1984.

Represented (sales): Petry Television Inc.

Represented (engineering): Edward F. Lorentz & Associates.

Personnel:

CARL BRUCE, general manager.
JERRY KELLY, general sales manager.
KATHY SMITH, national sales manager.
THOM KIRKSEY, chief engineer.
LIZ EGGERT-HIRST, news director.
SHERRY JONES, promotion director.
STACEY SCHMITZ, business manager.
MIKE FOWLER, production manager.
JOYE SHERLOCK, traffic manager.

Rates: On request.

NETWORK BASE HOURLY RATE: \$150.

City of License: Tallahassee. ADI: Tallahassee, FL-Thomasville, GA. Rank: 116.

Total Households: ©MSI Consumer Market Data as of 1/1/90. TV Homes, TV% and Circulation ©1990 Arbitron. County coverage based on Arbitron study.

Net Weekly Circulation	State County	Total Households	TV Households	%
50% & Over	FLORIDA			
	Gadsden	15,000	14,700	98
	Jefferson	4,100	4,000	98
	Leon	71,600	70,700	99
	Taylor	7,000	6,800	98
	Wakulla	5,200	5,100	98



WTXL-TV BPCT-840831K1 Granted 9/21/84

© American Map Corp., No. 14244

Net Weekly Circulation	State County	Total Households	TV Households	%
50% & Over	GEORGIA			
	Grady	7,900	7,800	99
	Thomas	13,600	13,400	99
Between 25-49%	FLORIDA			
	Franklin	3,100	3,000	97
	Liberty	1,700	1,700	100
	Madison	5,400	5,200	97
Between 5-24%	GEORGIA			
	Brooks	5,200	5,100	98
	Decatur	9,300	9,100	98
	Mitchell	7,000	6,900	98
Between 5-24%	FLORIDA			
	Calhoun	3,500	3,400	97
	Lafayette	1,500	1,500	100
	Suwannee	10,000	9,700	97
Totals	GEORGIA			
	Colquitt	13,600	13,400	99
Totals		184,700	181,500	98
Net Weekly Circulation (1990)				103,100
Average Daily Circulation (1990)				45,900

Florida—Tampa

WBHS

Ch. 50

Network Service: Home Shopping Network.

Licensee: Silver King Broadcasting of Tampa Inc., Box 9090, Clearwater, FL 34618-9090.

Studio: 18491 U.S. Hwy. 19 S, Clearwater, FL 34624.

Telephone: 813-573-2501. Fax: 813-572-8585.

Technical Facilities: Channel No. 50 (686-692 MHz). Authorized power: 4170-kw max. visual. Antenna: 1522-ft. above av. terrain, 75-ft. above ground, 1447-ft. above sea level.

Latitude	27°	50'	32"
Longitude	82°	15'	46"

Transmitter: 15001 Boyette Rd., Riverview.

Multichannel TV Sound: Stereo only.

Ownership: Silver King Broadcasting (Group Owner).

Began Operation: March 1, 1988.

Personnel:

JIM GOODMAN, vice president & station manager.

ALLEN McCARTY, chief engineer.

RICH WEXLER, national sales manager.

JACKSON COOPER, program & promotion director.

ROBERT TODD, business manager.

DENISE SIMMER, marketing manager.

LEAH POVEY, marketing assistant.

Highest 30 Sec. Rate: \$50.

Arbitron Data: Not available.



City of License: Tampa. ADI: Tampa-St. Petersburg. Rank: 14.

Florida—Clearwater

WCLF

Ch. 22

Network Service: None, independent.

Licensee: Christian Television Corp. Inc., Box 6922, Clearwater, FL 34618.

Studio: 6922 142nd Ave. N, Largo, FL 34641.

Mailing Address: Box 6922, Clearwater, FL 34618.

Telephone: 813-535-5622.

Technical Facilities: Channel No. 22 (518-524 MHz). Authorized power: 5000-kw max. & 1170-kw horizontal visual, 500-kw max. & 117-kw horizontal aural. Antenna: 1429-ft. above av. terrain, 1538-ft. above ground, 1549-ft. above sea level.

Latitude 28° 11' 04"

Longitude 82° 45' 39"

Transmitter: 2.6-mi. N of Tarpon Springs.

Satellite Earth Stations: Transmit/receive Comtech, 5-meter C-band; Vertex, 6.1-meter Ku-band; Winegard, 3-meter C-band; 2 ADU, 1 Echostar, 2 M/A-Corn receivers.

Ownership: Christian Television Network (Group Owner).

Began Operation: October 24, 1979.

Represented (legal): Gammon & Grange.

Personnel:

ROBERT R. D'ANDREA, general manager.

ROBERT KENNEDY, director of cable relations/special projects.

CARDIN A. HESSELTON, local & national sales manager & program director.

CARL BERGER, chief engineer.

JACK JARVIS, production manager.

KENNETH A. RASH, director of finance.

Highest 30 Sec. Rate: \$150.

City of License: Clearwater. **ADI:** Tampa-St. Petersburg. **Rank:** 14.

Total Households: ©MSI Consumer Market Data as of 1/1/90. TV Homes, TV% and Circulation ©1990 Arbitron. County coverage based on Arbitron study.



Net Weekly Circulation	State County	Total Households	TV Households	%
	FLORIDA			
Between 5-24%	Manatee	82,600	81,800	99
	Pinellas	389,700	386,600	99
Totals		472,300	468,400	99
Net Weekly Circulation (1990)			58,300	
Average Daily Circulation (1990)			18,400	

Florida—Tampa-St. Petersburg

WFLA-TV

Ch. 8

Network Service: NBC.

Licensee: WXFL Inc., 905 Jackson St., Tampa, FL 33602.

Studio: 905 Jackson St., Tampa, FL 33602.

Telephone: 813-228-8888. TWX: 810-876-0602.

Technical Facilities: Channel No. 8 (180-186 MHz). Authorized power: 316-kw max. visual, 31.6-kw max. aural. Antenna: 1536-ft. above av. terrain, 1545-ft. above ground, 1612-ft. above sea level.

Latitude 27° 50' 32"
Longitude 82° 15' 46"

Transmitter: 15001 Boyette Rd., 5.5-mi. N of Balm.

Multichannel TV Sound: Stereo and separate audio program.

Satellite Earth Stations: Transmit/receive Harris, 6.1-meter Ku-band; Scientific-Atlanta, 7-meter C-band; Microband, 5-meter C-band; DX Engineering, Harris, M/A-Com, Scientific-Atlanta receivers.

News Service: NBC.

Ownership: Media General Broadcast Group (Group Owner).

Began Operation: February 14, 1955.

Represented (sales): Blair Television.

Represented (legal): Cohn & Marks.

Represented (engineering): David Steel & Associates.

Personnel:

ROBERT SUTTON, president.
JIM ZIMMERMAN, general manager.
PAUL CATOE, general sales manager.
JAY BURMER, local sales manager.
PAUL SIRACUSE, national sales manager.
ARDELL HILL, director of engineering.
JOHN BUTTE, news director.
RUSS MYERSON, director of programming.
JAN WADE, promotion manager.
JOYCE LUEDERS, business manager.

Rates: On request.

NETWORK BASE HOURLY RATE: \$1650.

City of License: Tampa. ADI: Tampa-St. Petersburg. Rank: 14.

Total Households: ©MSI Consumer Market Data as of 1/1/90. TV Homes, TV% and Circulation ©1990 Arbitron. County coverage based on Arbitron study.

Net Weekly Circulation	State County	Total Households	TV Households	%
50% & Over	FLORIDA			
	Citrus	40,100	39,400	98
	De Soto	8,300	8,200	99



WFLA-TV 8PCT-850426KG Granted 1/15/87

© American Map Corp., No. 14244

Net Weekly Circulation	State County	Total Households	TV Households	%
50% & Over	Hardee	7,600	7,500	99
	Hernando	37,200	36,600	99
	Highlands	28,200	27,800	99
	Hillsborough	328,900	325,900	99
	Manatee	82,600	81,800	99
	Pasco	118,400	117,100	99
	Pinellas	389,700	386,600	99
	Polk	152,500	151,000	99
	Sarasota	120,800	119,700	99
Between 25-49%	FLORIDA			
	Charlotte	43,400	42,900	99
	Sumter	12,000	11,800	98
Between 5-24%	FLORIDA			
	Dixie	3,500	3,400	97
	Levy	9,900	9,600	97
	Osceola	37,900	37,400	99
Totals		1,421,000	1,406,700	99
Net Weekly Circulation (1990)				1,187,400
Average Daily Circulation (1990)				731,700

Florida—Tampa-St. Petersburg

WFTS
Ch. 28

Network Service: Fox.

Licensee: Tampa Bay Television Inc., Box 30028, Tampa, FL 33630.

Studio: 4501 E. Columbus Dr., Tampa, FL 33605.

Telephone: 813-623-2828. **Fax:** 813-621-3409.

Technical Facilities: Channel No. 28 (554-560 MHz). Authorized power: 2630-kw max. visual, 263-kw max. aural. Antenna: 1546-ft. above av. terrain, 1538-ft. above ground, 1613-ft. above sea level.

Latitude 27° 50' 32"
Longitude 82° 15' 46"

Transmitter: 5.5-mi. N of Balm.

Satellite Earth Stations: Scientific-Atlanta, 7-meter C-band; Scientific-Atlanta, 4.5-meter C-band.

News Service: AP.

Ownership: Scripps Howard Broadcasting Co. (Group Owner).

Began Operation: December 14, 1981. Sale to present owner approved by FCC Nov. 14, 1985 (Television Digest, Vol. 25:30). Sale to Capital Cities Communications by Ian Wheeler, et al., approved by FCC July 23, 1984 (Vol. 24:17).

Represented (sales): Katz Television.

Represented (legal): Baker & Hostetler.

Represented (engineering): Jules Cohen & Associates, P.C.

Personnel:

- JIM MAJOR, vice president & general manager.
- LARRY JOPEK, general sales manager.
- MICHAEL BARICH, local sales manager.
- MARSHA KIDD-COLLINS, national sales manager.
- LEE MELVIN, engineering manager.
- JOSEPH LOGSDON, creative services & program director.
- LAURA BARTON, promotion manager.
- J. PAUL WILSON, business manager.
- LUIS ROMERO, production & operations manager.
- JOYCE COTTON, traffic manager.
- JOY PETIT, community affairs manager.

Highest 30 Sec. Rate: \$750.

City of License: Tampa. **ADI:** Tampa-St. Petersburg. **Rank:** 14.

Total Households: ©MSI Consumer Market Data as of 1/1/90. TV Homes, TV% and Circulation ©1990 Arbitron. County coverage based on Arbitron study.

Net Weekly Circulation	State County	Total Households	TV Households	%
50% & Over	FLORIDA Hardee	7,600	7,500	99



WFTS 8PCT-870209KF Granted 3/31/87

© American Map Corp., No. 14244

Net Weekly Circulation	State County	Total Households	TV Households	%
50% & Over	Hernando	37,200	36,600	99
	Hillsborough	328,900	325,900	99
	Pasco	118,400	117,100	99
Between 25-49%	FLORIDA	40,100	39,400	98
	Citrus	8,300	8,200	99
	De Soto	28,200	27,800	99
	Highlands	82,600	81,800	99
	Manatee	389,700	386,600	99
	Polk	152,500	151,000	99
	Sarasota	120,800	119,700	99
	Sumter	12,000	11,800	98
Between 5-24%	FLORIDA Charlotte	43,400	42,900	99
	Totals	1,369,700	1,356,300	99
Net Weekly Circulation (1990)			635,900	
Average Daily Circulation (1990)			238,000	

Florida—Lakeland

WTMV

Ch. 32

Network Service: None, independent.

Licensee: Public Interest Corp., 7201 E. Hillsborough Ave., Tampa, FL 33610.

Studios: 7201 E. Hillsborough Ave., Tampa, FL 33610; 101 W. Main St., Lakeland, FL 33801.

Mailing Address: Box 32, Tampa, FL 33601-0032.

Telephone: 813-626-3232. **Fax:** 813-622-7732.

Technical Facilities: Channel No. 32 (578-584 MHz). Authorized power: 3039-kw max. visual, 304-kw max. aural. Antenna: 890-ft. above av. terrain, 862-ft. above ground, 1049-ft. above sea level.

Latitude 27° 50' 15"
Longitude 81° 56' 53"

Holds CP for change to 2954-kw max. visual, 1086-ft. above av. terrain, 1062-ft. above ground, 1217-ft. above sea level. BPCT-890222KK.

Transmitter: 0.4-mi. SSW of Pebbledale, FL.

Multichannel TV Sound: Stereo and separate audio program.

Satellite Earth Stations: Scientific-Atlanta, 5-meter C-band; Scientific-Atlanta, 5-meter Ku-band; Scientific-Atlanta, 3-meter C-band.

News Services: AP, CNN Headline News.

Ownership: Public Interest Corp.

Began Operation: April 24, 1986.

Represented (sales): Independent TV Sales; Hugh Wallace Inc.

Represented (legal): Benedict P. Cottone.

Represented (engineering): Mullaney Engineering.

Personnel:

DAN L. JOHNSON, general manager.

JO JOHNSON, station manager.

TOM WATSON, general sales manager.

CHRIS WIKER, local sales manager, Tampa.

JERRY McCOOK, chief engineer.

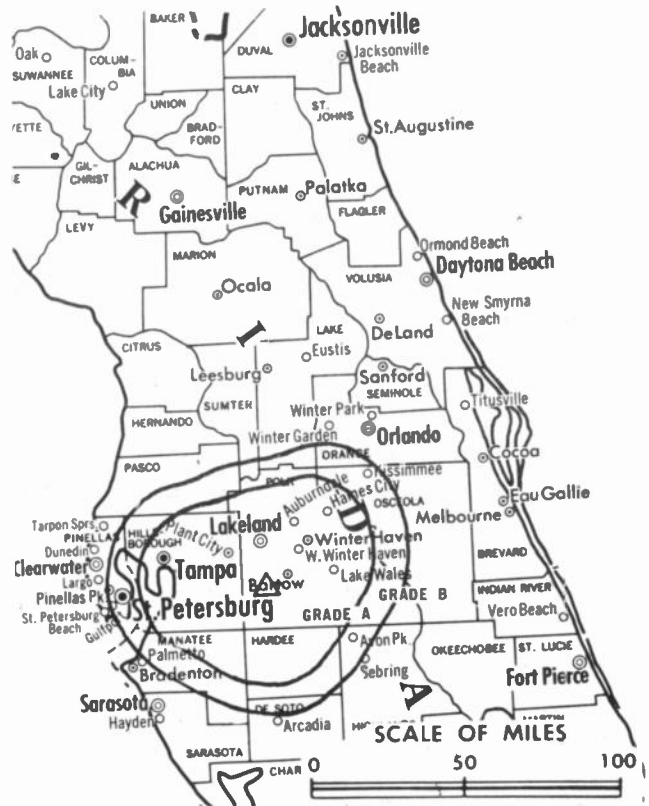
DEBORAH BRAKKE, program director.

ROBERT HUGHES, promotion director.

CHARLES ROBB, business manager.

Highest 30 Sec. Rate: \$500.

City of License: Lakeland. **ADI:** Tampa-St. Petersburg. **Rank:** 14.



WTMV BPCT-890222KK Granted 6/20/89

© American Map Corp., No. 14244

Total Households: ©MSI Consumer Market Data as of 1/1/90. TV Homes, TV% and Circulation ©1990 Arbitron. County coverage based on Arbitron study.

Net Weekly Circulation	State County	Total Households	TV Households	%
Between 25-49%	FLORIDA			
	Hardee	7,600	7,500	99
Between 5-24%	FLORIDA			
	Highlands	28,200	27,800	99
	Hillsborough	328,900	325,900	99
	Pinellas	389,700	386,600	99
	Polk	152,500	151,000	99
Totals		906,900	898,800	99
Net Weekly Circulation (1990)				108,600
Average Daily Circulation (1990)				30,600

Florida—St. Petersburg-Tampa

WTOG

Ch. 44

Network Service: None, independent.

Licensee: Hubbard Broadcasting Inc., 3415 University Ave., St. Paul, MN 55114.

Studio: 365 105th Terrace NE, St. Petersburg, FL 33716.

Telephone: 813-576-4444. Fax: 813-577-1806.

Technical Facilities: Channel No. 44 (650-656 MHz). Authorized power: 5000-kw max. visual, 500-kw max. aural. Antenna: 1490-ft. above av. terrain, 1480-ft. above ground, 1555-ft. above sea level.

Latitude 27° 49' 48"
Longitude 82° 15' 59"

Transmitter: 13310 Rhodine Rd., approx. 4-mi. SE of Riverview.

Satellite Earth Stations: Microdyne, 7-meter C-band; Harris, 6.1-meter C-band; Scientific-Atlanta receivers.

News Service: WTN.

Ownership: Hubbard Broadcasting Inc. (Group Owner).

Began Operation: November 4, 1968.

Represented (sales): Petry Television Inc.

Represented (legal): Fletcher, Heald & Hildreth.

Represented (engineering): Lohnes & Culver.

Personnel:

EDWARD AIKEN, general manager.

ALAN B. FRANK, station manager & general sales manager.

DOROTHY K. McKEENAN, local sales manager.

JIM LAPIANA, national sales manager.

JIM LaBRANCHE, news director.

ROBERT AFFE, program director.

FRITZ BRELAND, promotion director.

STEWART WALLACE, business manager.

JOHN KAYS, chief engineer.

Highest 30 Sec. Rate: \$1300.

City of License: St. Petersburg. ADI: Tampa-St. Petersburg. Rank: 14.

Total Households: ©MSI Consumer Market Data as of 1/1/90. TV Homes, TV% and Circulation ©1990 Arbitron. County coverage based on Arbitron study.

Net Weekly Circulation	State County	Total Households	TV Households	%
50% & Over	FLORIDA			
	Hardee	7,600	7,500	99
	Hernando	37,200	36,600	99
	Highlands	28,200	27,800	99
	Hillsborough	328,900	325,900	99
	Manatee	82,600	81,800	99
	Pasco	118,400	117,100	99
	Pinellas	389,700	386,600	99



WTOG BPC2-890504KE Granted 5/31/89

© American Map Corp., No. 14244

Net Weekly Circulation	State County	Total Households	TV Households	%
Between 25-49%	FLORIDA			
	Citrus	40,100	39,400	98
	De Soto	8,300	8,200	99
	Marion	75,300	73,900	98
	Polk	152,500	151,000	99
	Sarasota	120,800	119,700	99
Between 5-24%	FLORIDA			
	Charlotte	43,400	42,900	99
	Collier	57,000	55,900	98
	Lake	62,100	61,500	99
	Lee	133,200	131,700	99
	Levy	9,900	9,600	97
Totals		1,756,200	1,737,300	99
	Net Weekly Circulation (1990)			798,900
Average Daily Circulation (1990)				319,300

Florida—St. Petersburg-Tampa

WTSP-TV

Ch. 10

Network Service: ABC.

Licensee: Great American Television & Radio Co. Inc., Box 10000, St. Petersburg, FL 33733.

Studio: 11450 Gandy Blvd., St. Petersburg, FL 33702.

Telephones: 813-557-1010; 813-224-9877.

Technical Facilities: Channel No. 10 (192-198 MHz). Authorized power: 316-kw visual, 31.6-kw aural. Antenna: 1500-ft. above av. terrain, 1538-ft. above ground, 1549-ft. above sea level.

Latitude 28° 11' 04"
Longitude 82° 45' 39"

Transmitter: 2.6-mi. N of Tarpon Springs.

Satellite Earth Stations: Transmit/receive Harris, 9-meter Ku-band; Andrew, 7.3-meter; Harris, 5-meter; Harris, 3-meter; Avantek, Harris receivers.

News Services: AP, UPI.

Ownership: Great American Broadcasting Co. (Group Owner).

Began Operation: July 18, 1965 on interim basis; full time ABC, Sept. 1, 1965. Merger of Rahall Communications with Gulf United approved by FCC July 27, 1978 (Television Digest, Vol. 17:35). Sale to Taft Television & Radio approved by FCC May 30, 1985 (Vol. 25:5, 20, 22). FCC approved sale to present owners Oct. 2, 1987 (Vol. 27:16, 18, 23, 30, 41).

Represented (sales): Harrington, Righter & Parsons Inc.

Represented (legal): Koteen & Naftalin.

Personnel:

VINCENT BARRESI, vice president & general manager.
FRANK SEYMOUR, general sales manager.
FRANK RATERMANN, local sales manager.
MICHAEL CHANDLER, national sales manager.
STEVEN G. JAMES, manager of engineering.
MEL MARTIN, news director.
LARRY CAZAVAN, program director.
BARBARA SOBOCINSKI, promotion director.
DAN REYNOLDS, business manager.

Rates: On request.

NETWORK BASE HOURLY RATE: \$2500.

City of License: St. Petersburg. ADI: Tampa-St. Petersburg. Rank: 14.

Total Households: ©MSI Consumer Market Data as of 1/1/90. TV Homes, TV% and Circulation ©1990 Arbitron. County coverage based on Arbitron study.

Net Weekly Circulation	State County	Total Households	TV Households	%
50% & Over	FLORIDA			
	Citrus	40,100	39,400	98
	Hernando	37,200	36,600	99



WTSP-TV BMPCT-781214LC Granted 2/2/79

© American Map Corp., 14244

Net Weekly Circulation	State County	Total Households	TV Households	%
50% & Over	Hillsborough	328,900	325,900	99
	Manatee	82,600	81,800	99
	Pasco	118,400	117,100	99
	Pinellas	389,700	386,600	99
	Polk	152,500	151,000	99
FLORIDA				
Between 25-49%	Hardee	7,600	7,500	99
	Sarasota	120,800	119,700	99
	Sumter	12,000	11,800	98
FLORIDA				
Between 5-24%	De Soto	8,300	8,200	99
	Dade	3,500	3,400	97
	Highlands	28,200	27,800	99
	Levy	9,900	9,600	97
Totals		1,339,700	1,326,400	99
Net Weekly Circulation (1990)				1,023,500
Average Daily Circulation (1990)				604,200

Florida—Tampa-St. Petersburg

WTVT
Ch. 13

Network Service: CBS.

Licensee: WTVT Inc., 555 17th St., Suite 3300, Denver, CO 80202.

Studio: 3213 John F. Kennedy Blvd., Tampa, FL 33609.

Telephone: 813-876-1313. TWX: 810-876-0618.

Fax: 813-875-8329; 813-871-3135.

Technical Facilities: Channel No. 13 (210-216 MHz). Authorized power: 316-kw visual, 47.5-kw aural. Antenna: 1416-ft. above av. terrain, 1463-ft. above ground, 1549-ft. above sea level.

Latitude 27° 49' 09"
Longitude 82° 14' 26"

Transmitter: 4.4-mi. NNE of Balm, FL.

Multichannel TV Sound: Stereo only.

Satellite Earth Stations: Andrew, 5.6-meter Ku-band; RCA, 6.1-meter Ku-band; Scientific-Atlanta, 7-meter C-band; M/A-Com, Microdyne, Scientific-Atlanta receivers.

News Services: CBS, CNN, Conus, Sports News Satellite.

Ownership: WTVT Holdings Inc.

Began Operation: April 1, 1955. Sale to Gaylord Bcstg. by ex-Gov. Doyle E. Carlton and W. Walter Tison interests approved by FCC July 18, 1956 (Television Digest, Vol. 12:26, 29). Sale to present owners by Gaylord Bcstg. Co. approved by FCC April 23, 1987 (Vol. 27:11, 29).

Represented (sales): TeleRep Inc.

Represented (legal): Pepper & Corazzini.

Represented (engineering): A. D. Ring & Associates, P.C.

Personnel:

- CLARENCE McKEE, chairman & chief executive officer.
- C. DAVID WHITAKER, president & chief operating officer.
- TERRY COOPER, vice president, controller.
- JOHN WESTERBERG, general sales manager.
- MARK HIGGINS, local sales manager.
- MIKE HALMINIAK, national sales manager.
- J. LOWELL OTTO, chief engineer.
- BOB FRANKLIN, news director.
- ARTIE SCHIFF, director of creative services.
- CANDACE GEIGER, business development manager.
- CAROL MOUNTAIN, production manager.
- BOB MANOWN, regional account manager.
- DICK A'HEARN, operations manager.
- LIZ BRUNNER, director of community relations.
- MARK DEMOPOULOS, research director.

Highest 30 Sec. Rate: \$2000.

NETWORK BASE HOURLY RATE: \$2175.

City of License: Tampa. ADI: Tampa-St. Petersburg. Rank: 14.

Total Households: ©MSI Consumer Market Data as of 1/1/90. TV Homes, TV% and Circulation ©1990 Arbitron. County coverage based on Arbitron study.



WTVT BMPCT-6216 Granted 5/9/66

© American Map Corp., 14244

Net Weekly Circulation	State County	Total Households	TV Households	%
50% & Over	FLORIDA			
	Citrus	40,100	39,400	98
	De Soto	8,300	8,200	99
	Hardee	7,600	7,500	99
	Hernando	37,200	36,600	99
	Highlands	28,200	27,800	99
	Hillsborough	328,900	325,900	99
	Manatee	82,600	81,800	99
	Pasco	118,400	117,100	99
	Pinellas	389,700	386,600	99
Polk	152,500	151,000	99	
Sarasota	120,800	119,700	99	
Between 25-49%	FLORIDA			
	Sumter	12,000	11,800	98
Between 5-24%	FLORIDA			
	Charlotte	43,400	42,900	99
	Levy	9,900	9,600	97
	Marion	75,300	73,900	98
Osceola	37,900	37,400	99	
Totals		1,492,800	1,477,200	99
Net Weekly Circulation (1990)				1,137,900
Average Daily Circulation (1990)				672,100

Florida—West Palm Beach

WFLX

Ch. 29

Network Service: Fox.

Licensee: Makrite Communications Group Inc., 1200 Statler Office Tower, Cleveland, OH 44115.

Studio: 4119 W. Blue Heron Blvd., West Palm Beach, FL 33404.

Telephone: 407-845-2929. Fax: 407-863-1238.

Technical Facilities: Channel No. 29 (560-566 MHz). Authorized power: 5000-kw max. & 1350-kw horizontal visual, 500-kw max. & 270-kw horizontal aural. Antenna: 1500-ft. above av. terrain, 1533-ft. above ground, 1549-ft. above sea level.

Latitude 26° 34' 37"
Longitude 80° 14' 32"

Transmitter: 2.3-mi. W of Hwy. 441 & 0.7-mi. S of Lantana Rd., near Green Acres City.

Multichannel TV Sound: Stereo only.

Satellite Earth Stations: Scientific-Atlanta, 7-meter; Scientific-Atlanta, 4-meter Ku-band; M/A-Com, Scientific-Atlanta receivers.

Ownership: Makrite Communications Group Inc. (Group Owner).

Began Operation: October 1, 1982.

Represented (sales): Petry Television Inc.

Represented (legal): Kaye, Scholer, Fierman, Hays & Handler.

Represented (engineering): Ralph Evans Associates.

Personnel:

MURRAY J. GREEN, vice president & general manager.

STEVE DANILOFF, general sales manager.

DAVID D'EUGENIO, national sales manager.

ANGELO (BUTCH) FIGURELLA, chief engineer.

JAQUI DePOMPE, business manager.

LOIS KWASMAN, marketing director.

BOB RAMSEY, operations manager.

Rates: On request.

City of License: West Palm Beach. ADI: West Palm Beach-Fort Pierce-Vero Beach. Rank: 50.

Total Households: ©MSI Consumer Market Data as of 1/1/90. TV Homes, TV% and Circulation ©1990 Arbitron. County coverage based on Arbitron study.

Net Weekly Circulation	State County	Total Households	TV Households Households	%
50% & Over	FLORIDA Martin	40,200	39,800	99
	Okeechobee	11,100	11,000	99



WFLX BPCT—840621KF Granted 7/31/84 © American Map Corp., No. 14244

Net Weekly Circulation	State County	Total Households	TV Households Households	%
50% & Over	Palm Beach No	243,300	240,600	99
	St Lucie	54,000	53,300	99
FLORIDA				
Between 25-49%	Broward	532,000	529,000	99
	Glades	2,900	2,800	96
	Indian River	36,900	36,400	99
	Palm Beach So	122,300	120,900	99
FLORIDA				
Between 5-24%	Dade	716,900	711,100	99
	Hendry	8,500	8,300	98
Totals		1,768,100	1,753,200	99
Net Weekly Circulation (1990)			502,900	
Average Daily Circulation (1990)			180,300	

Florida—Tequesta-West Palm Beach

WPBF

Ch. 25

Network Service: ABC.

Licensee: Phipps-Potamkin Television Partners, 3970 RCA Blvd., Suite 7007, Palm Beach Gardens, FL 33410.

Telephones: 407-694-2525; 407-624-6397.

Technical Facilities: Channel No. 25 (536-542 MHz). Authorized power: 5000-kw max. visual, 500-kw max. aural. Antenna: 1486-ft. above av. terrain, 1486-ft. above ground, 1516-ft. above sea level.

Latitude 27° 07' 17"
Longitude 80° 23' 41"

Transmitter: 7.3-mi. SW of Palm City, Martin County.

Satellite Earth Stations: Andrew, 7.3-meter C-band; Microdyne, 7-meter C-band; Microdyne, 5-meter C-band; Andrew, 4.5-meter C-band; 4 Avantek, 4 Microdyne receivers.

SNG Mobile Dish: Andrew, 2.4-meter Ku-band.

Ownership: Phipps-Potamkin Television Partners.

Began Operation: January 1, 1989.

Represented (sales): TeleRep Inc.

Represented (legal): Leibowitz & Spencer.

Represented (engineering): du Treil, Lundin & Rackley.

Personnel:

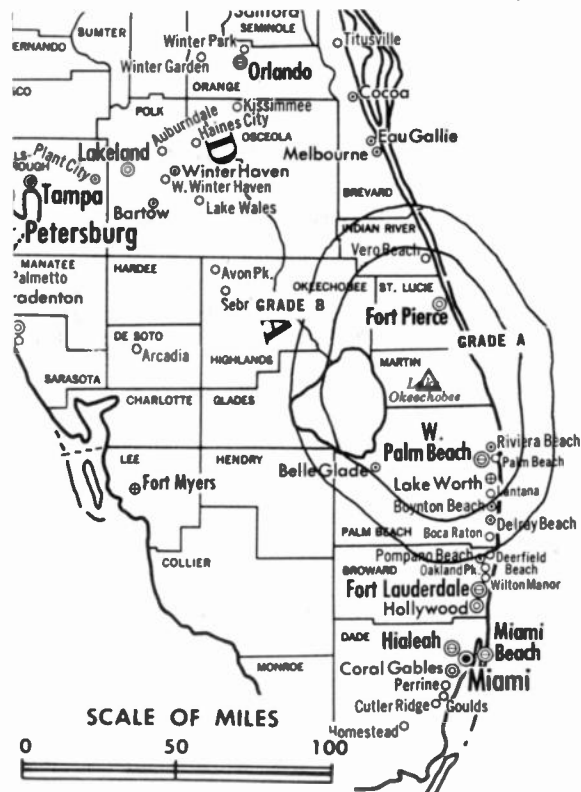
ROBERT WARE, general manager.
MIKE DIXON, general sales manager.
ROB YOUNG, local sales manager.
TOM FOOS, program director.
LEE POLOWCZUK, news director.
TERRY MURPHY, promotion director.
JIMMY GAMBLE, chief engineer.

Highest 30 Sec. Rate: \$2000.

City of License: Tequesta. ADI: West Palm Beach-Fort Pierce-Vero Beach. Rank: 50.

Total Households: ©MSI Consumer Market Data as of 1/1/90. TV Homes, TV% and Circulation ©1990 Arbitron. County coverage based on Arbitron study.

Net Weekly Circulation	State County	Total Households	TV Households	%
50% & Over	FLORIDA			
	Martin	40,200	39,800	99
	Okeechobee	11,100	11,000	99



WPBF 8MPCT-880822KE Granted 10/13/88

© American Map Corp., No. 14244

Net Weekly Circulation	State County	Total Households	TV Households	%
50% & Over	Palm Beach No	243,300	240,600	99
	St Lucie	54,000	53,300	99
Between 25-49%	FLORIDA			
	Glades	2,900	2,800	96
	Indian River	36,900	36,400	99
	Palm Beach So	122,300	120,900	99
Between 5-24%	FLORIDA			
	Hendry	8,500	8,300	98
Totals		519,200	513,100	99
Net Weekly Circulation (1990)			293,700	
Average Daily Circulation (1990)			134,300	

Florida—West Palm Beach

WPEC

Ch. 12

Network Service: CBS.

Licensee: Photo Electronics Corp., Box 24612, West Palm Beach, FL 33416-4612.

Studio: Fairfield Dr., West Palm Beach, FL 33407.

Mailing Address: Box 24612, West Palm Beach, FL 33416-4612.

Telephone: 305-844-1212. TWX: 510-952-7656.

Technical Facilities: Channel No. 12 (204-210 MHz). Authorized power: 316-kw visual, 56.2-kw aural. Antenna: 980-ft. above av. terrain, 1027-ft. above ground, 1049-ft. above sea level.

Latitude 26° 45' 40"
Longitude 80° 04' 08"

Transmitter: Intersection of U.S. Hwy. 441 & State Rd. 812.

Satellite Earth Stations: Andrew, 7-meter C-band; Scientific-Atlanta, 7-meter; Scientific-Atlanta, 4.5-meter Ku-band; Scientific-Atlanta receivers.

News Services: AP, CBS, CNN Headline News, Conus.

Ownership: Photo Electronics Corp.

Began Operation: January 1, 1955. Sale to present owners by Royal American Industries Inc. approved by FCC Oct. 26, 1973. Sale to Royal American (66.33% owned by Bankers Life & Casualty Co.) by Rand Bcstg. & Bertram Lebar approved in 1964 (Television Digest, Vol. 4:9). Previous sale to Rand Broadcasting & Lebar by RKO Teleradio Pictures Inc. approved May 16, 1957 (Vol. 13:12, 20). RKO purchase from J. Robert Meachem interests was approved July 27, 1955 (Vol. 11:27, 31).

Represented (sales): Katz Television.

Represented (legal): Cohn & Marks.

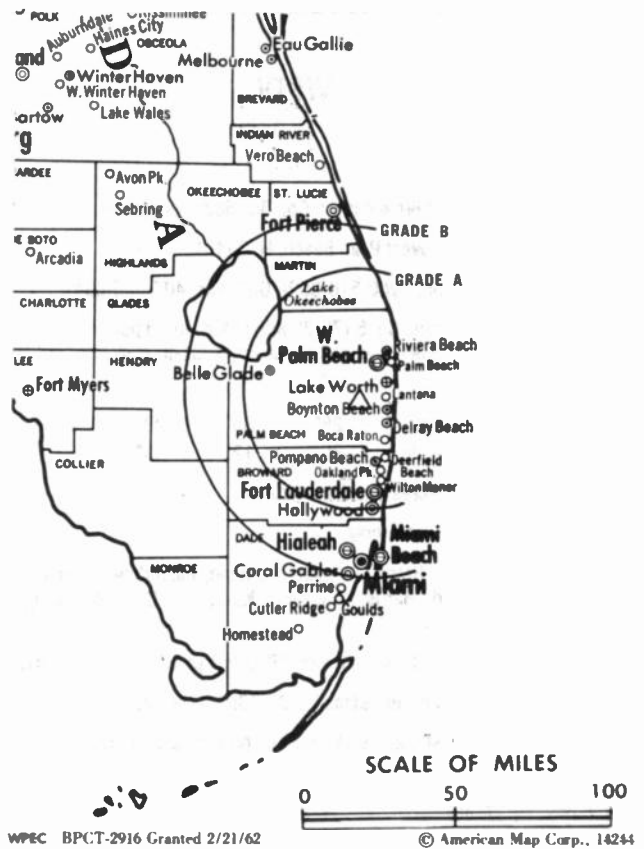
Represented (engineering): Jules Cohen & Associates, P.C.

Personnel:
WILLIAM B. PETERSON, president & general manager.
DOUGLAS WOLFMUELLER, vice president & general sales manager.
VIVIAN LESHER, national sales manager.
GEORGE DANNER, engineering & systems manager.
JOHN EMMERT, news director.
DONN COLEE JR., program manager & marketing director.
CINDY SHELDON, business manager.
TOM SAMAD, production & special projects manager.

Rates: On request.

NETWORK BASE HOURLY RATE: \$1350.

City of License: West Palm Beach. ADI: West Palm Beach-Fort Pierce-Vero Beach.
Rank: 50.



Total Households: ©MSI Consumer Market Data as of 1/1/90. TV Homes, TV% and Circulation ©1990 Arbitron. County coverage based on Arbitron study.

Net Weekly Circulation	State County	Total Households	TV Households	%
50% & Over				
	FLORIDA			
	Indian River	36,900	36,400	99
	Martin	40,200	39,800	99
	Okeechobee	11,100	11,000	99
	Palm Beach No	243,300	240,600	99
	Palm Beach So	122,300	120,900	99
	St Lucie	54,000	53,300	99
Between 25-49%				
	FLORIDA			
	Broward	532,000	529,000	99
Between 5-24%				
	FLORIDA			
	Glades	2,900	2,800	96
	Hendry	8,500	8,300	98
Totals		1,051,200	1,042,100	99
Net Weekly Circulation (1990)				626,600
Average Daily Circulation (1990)				311,100

Florida—West Palm Beach

WPTV

Ch. 5

Network Service: NBC.

Licensee: Scripps Howard Broadcasting Co., Box 5830, Cincinnati, OH 45201

Studio: 622 N. Flagler Dr., West Palm Beach, FL 33401.

Telephone: 407-655-5455. **TWX:** 510-952-7606. **Fax:** 407-655-8947.

Technical Facilities: Channel No. 5 (76-82 MHz). Authorized power: 100-kw visual, 20-kw aural. Antenna: 990-ft. above av. terrain, 1031-ft. above ground, 1049-ft. above sea level.

Latitude 26° 35' 20"
Longitude 80° 12' 43"

Transmitter: Near Green Acres City & Lantana Rd.

Multichannel TV Sound: Stereo only.

Satellite Earth Stations: Harris, 11-meter Ku-band; Microdyne, 7-meter C-band; Hero, 6-meter C-band; Harris, 3.5-meter Ku-band; DX Engineering, Harris, Microdyne, Sony receivers.

News Services: AP, Florida News Network, NBC, Scripps Howard News Service, UPI.

Ownership: Scripps Howard Broadcasting Co. (Group Owner).

Began Operation: August 22, 1954. Sale to present owner by John H. Phipps approved by FCC Dec. 27, 1961 (Television Digest, Vol. 17:37, 1:14). Sale as WJNO-TV to Phipps by George H. Buck-Theodore Granik interests approved Oct. 3, 1956 (Vol. 12:37, 40).

Represented (sales): Blair Television.

Represented (legal): Baker & Hostetler.

Personnel:

WILLIAM J. BROOKS, vice president & general manager.

CHARLES HANSEN, general sales manager.

BONNIE D. EISENMAN, local sales manager.

DONNA M. LANE, national sales manager.

EDWARD J. ROOS, engineering manager.

FRANK P. VERDEL, news director.

BERNADETTE R. O'GRADY, program director.

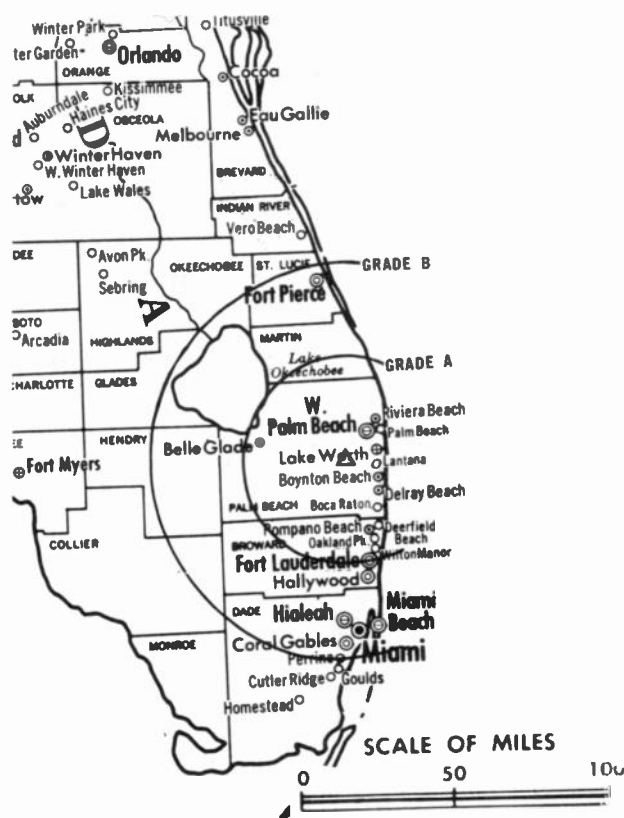
WAYNE R. CUNNINGHAM, promotion director.

CLAUDIA M. SAMOYA, business manager.

Rates: On request.

City of License: West Palm Beach. **ADI:** West Palm Beach-Fort Pierce-Vero Beach. **Rank:** 50.

Total Households: © MSI Consumer Market Data as of 1/1/90. **TV Homes, TV% and Circulation** © 1990 Arbitron. **County coverage based on Arbitron study.**



WPTV BMPCT-1862 Granted 3/15/54

© American Map Corp., No. 14244

Net Weekly Circulation	State County	Total Households	TV Households	%
50% & Over	FLORIDA			
	Indian River	36,900	36,400	99
	Martin	40,200	39,800	99
	Okeechobee	11,100	11,000	99
	Palm Beach No	243,300	240,600	99
	Palm Beach So	122,300	120,900	99
	St. Lucie	54,000	53,300	99
Between 25-49%	FLORIDA			
	Broward	532,000	529,000	99
	Glades	2,900	2,800	96
Between 5-24%	FLORIDA			
Hendry	8,500	8,300	98	
Totals		1,051,200	1,042,100	99
Net Weekly Circulation (1990)				639,900
Average Daily Circulation (1990)				362,000

Florida—Fort Pierce-Stuart-Vero Beach-Palm Beach

WTVX
Ch. 34

Network Service: None, independent.

Licensee: WTWV Inc., Box 3434, Fort Pierce, FL 34954.

Studios: 3601 N. 25th St., Fort Pierce, FL 34946; 2000 Palm Beach Lakes Blvd., Suite 734, West Palm Beach, FL 33404.

Telephones: 407-464-3434; 407-686-3434. Fax: 407-461-6344.

Technical Facilities: Channel No. 34 (590-596 MHz). Authorized power: 5000-kw max. & 3981-kw horizontal visual, 446.68-kw aural. Antenna: 1492-ft. above av. terrain, 1520-ft. above ground, 1549-ft. above sea level.

Latitude 27° 07' 19.50"
Longitude 80° 23' 20.50"

Transmitter: 7.3-mi. SW of Palm City, FL.

Satellite Earth Stations: Scientific-Atlanta, 7-meter; Scientific-Atlanta, 4.6-meter; Scientific-Atlanta receivers.

Ownership: WTWV Inc. (Group Owner).

Began Operation: April 5, 1966. Sale to present owners by Ruhl W. Koblegard, et al., approved by FCC Jan. 15, 1979.

Represented (sales): Seitel Inc.

Represented (legal): Haley, Bader & Potts.

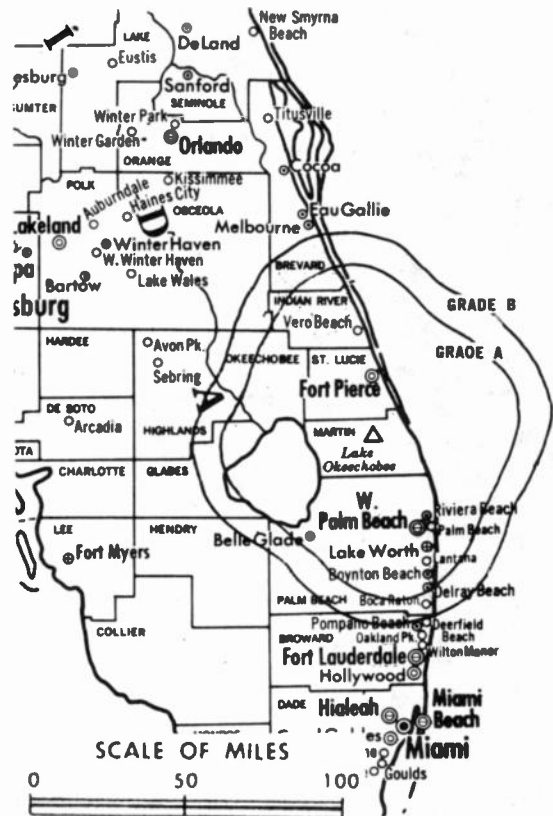
Personnel:

- JAY OLIVER, general manager.
- WILLIAM CROOK, local sales manager.
- ROBERT LAWSON, national sales manager.
- BARBARA SMITH, programming director.
- MILTON PATRICK, chief engineer.
- LESTER WILLIAMS, news director.
- JULIA ELROD, business manager.
- MARK GROSSMAN, operations manager & promotion director.

Highest 30 Sec. Rate: \$350.

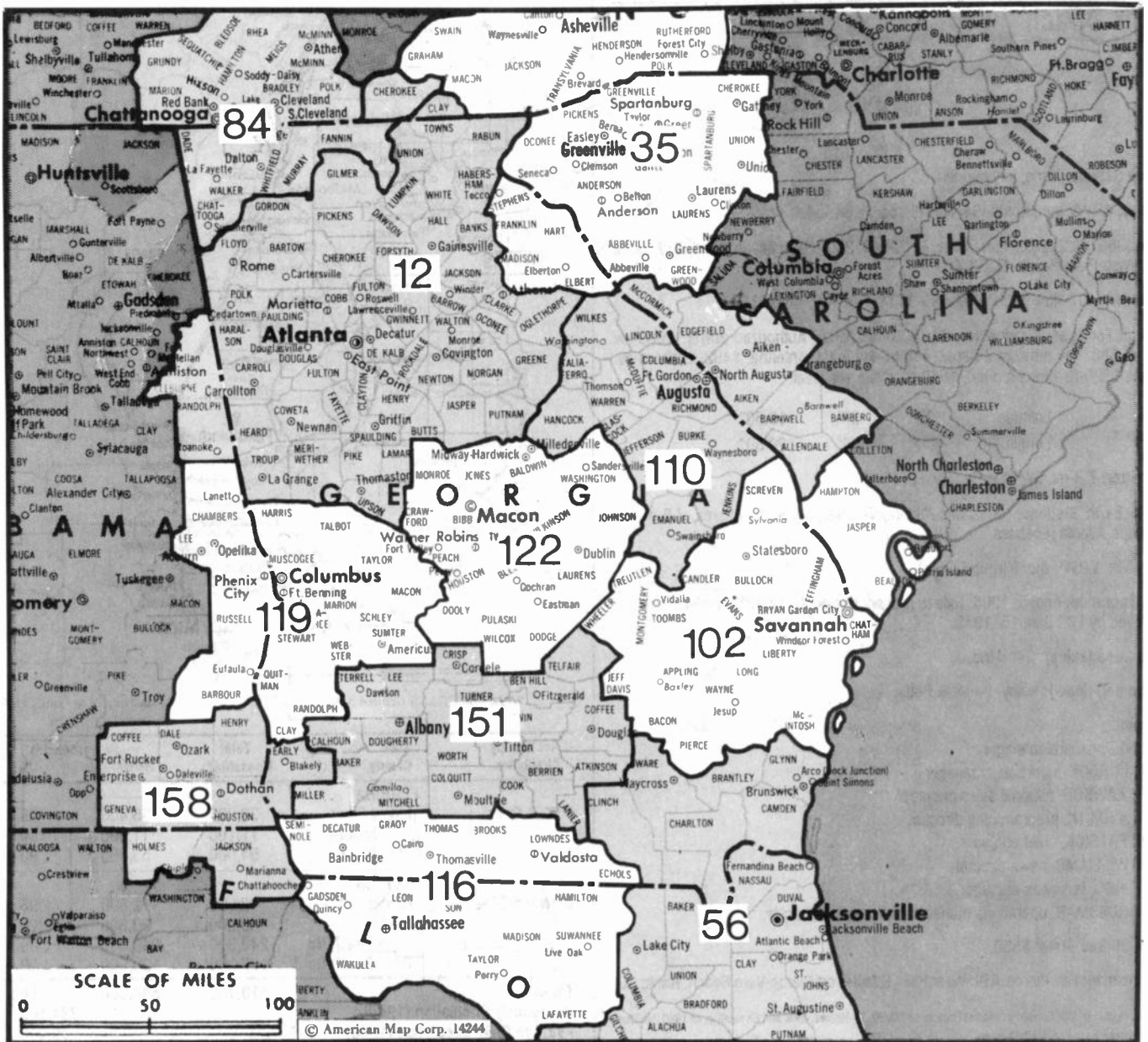
City of License: Fort Pierce. ADI: West Palm Beach-Fort Pierce-Vero Beach. Rank: 50.

Total Households: © MSI Consumer Market Data as of 1/1/90. TV Homes, TV% and Circulation © 1990 Arbitron. County coverage based on Arbitron study.



WTVX BPCT-5175 Granted 5/30/79 © American Map Corp., 14244

Net Weekly Circulation	State County	Total Households	TV Households	%
50% & Over	FLORIDA			
	Indian River	36,900	36,400	99
	Okeechobee	11,100	11,000	99
	St Lucie	54,000	53,300	99
Between 25-49%	FLORIDA			
	Glades	2,900	2,800	96
	Martin	40,200	39,800	99
	Palm Beach No	243,300	240,600	99
	Palm Beach So	122,300	120,900	99
Totals		510,700	504,800	99
Net Weekly Circulation (1990)				224,100
Average Daily Circulation (1990)				79,900



Market	Arbitron AOI TV Households	Rank	Market Area Commercial TV Stations
Atlanta, GA	1,374,900	12	WAGA-TV (5), WATL (36), WAWA-TV (14), WGNX (46), WNGM-TV (34), WSB-TV (2), WTBS (17), WVEU (69), WXIA-TV (11)
Greenville-Spartanburg, SC-Asheville, NC	646,900	35	WASV-TV (62), WAXA (40), WGGG-TV (16), WHNS (21), WLOS (13), WNEG-TV (32), WSPA-TV (7), WYFF-TV (4)
Jacksonville, FL	464,100	56	WAWS-TV (30), WBSG-TV (21), WJKS (17), WJXT (4), WNFT (47), WTLV (12)
Chattanooga, TN	295,100	84	WOEF-TV (12), WOSI-TV (61), WFLI-TV (53), WRCB-TV (3), WTVG (9)
Savannah, GA	229,800	102	WJCL (22), WSAV-TV (3), WTGS (28), WTOG-TV (11)
Augusta, GA	209,300	110	WAGT (26), WJBF (6), WRDW-TV (12)
Tallahassee, FL-Thomasville, GA	188,500	116	WCTV (6), WTLH (49), WTWC (40), WTXL-TV (27)
Columbus, GA	184,700	119	WLTZ (38), WRBL (3), WWSW (66), WTVM (9), WXTX (54)
Macon, GA	174,000	122	WGXA (24), WMAZ-TV (13), WMGH (41)
Albany, GA	137,200	151	WALB-TV (10), WFXL (31), WSSSTV (55), WVGA (44)
Oothoan, AL	104,500	158	WJON (18), WTVY (4)

State Cross Reference List

Communities that receive programs of stations that are located elsewhere.

WSST-TV, Albany	See Cordele, GA
WNGM-TV, Atlanta	See Athens, GA
WAWA-TV, Atlanta	See Rome, GA
WSWS, Columbus	See Opelika-Auburn, AL
WTGS, Savannah	See Hardeeville, SC
WCTV, Thomasville	See Tallahassee, FL

Georgia Station Totals as of October 1, 1990

	VHF	UHF	TOTAL
Commercial Television Stations	11	18	29
Educational Television Stations	3	7	10
	14	25	39

Georgia—Albany

WALB-TV

Ch. 10

Network Service: NBC.

Licensee: WALB-TV Inc., Box 3130, Albany, GA 31708-7601.

Studio: 1709 Stuart Ave., Albany, GA 31707-7601.

Telephone: 912-883-0154. TWX: 810-781-5104. Fax: 912-436-3134.

Technical Facilities: Channel No. 10 (192-198 MHz). Authorized power: 316-kw visual, 43.6-kw aural. Antenna: 964-ft. above av. terrain, 1000-ft. above ground, 1362-ft. above sea level.

Latitude 31° 19' 52.00"
Longitude 83° 51' 43.59"

Transmitter: 2.5-mi. E of Doerun.

Satellite Earth Stations: Harris, 8-meter Ku-band; Satcom Technologies, 7-meter C-band; Satcom Technologies, 5-meter Ku & C-band; Harris, 4.7-meter Ku-band; Harris, Microwave Assoc. receivers.

SNG Mobile Dish: Harris, 3-meter Ku-band.

News Service: AP.

Ownership: Gray Communications Systems Inc. (Group Owner).

Began Operation: April 7, 1954.

Represented (sales): Katz Television.

Represented (legal): Sidley & Austin.

Represented (engineering): Smith & Postenko.

Personnel:

PHILLIP R. GREENE, vice president & general manager.
R. DOUGLAS OLIVER, vice president, sales/programming.
TROY PUCKETT JR., local sales manager.
WILLIAM N. WILLIAMS, chief engineer.
MATTHEW BAYNARD, production director.
JERRY CANNADY, news director.
SUSAN SEIY, traffic manager.

Highest One Hour Rate: \$2700.

Highest 30 Sec. Rate: \$1200.

NETWORK BASE HOURLY RATE: \$1425.

City of License: Albany. ADI: Albany. Rank: 151.

Total Households: ©MSI Consumer Market Data as of 1/1/90. TV Homes, TV% and Circulation ©1990 Arbitron. County coverage based on Arbitron study.

Net Weekly Circulation	State County	Total Households	TV Households	%
50% & Over	FLORIDA			
	Madison	5,400	5,200	97
	GEORGIA			
	Atkinson	2,100	2,000	95
	Baker	1,200	1,200	100
	Ben Hill	6,700	6,500	98
	Berrien	5,300	5,200	98
	Brooks	5,200	5,100	98
	Calhoun	1,500	1,500	97
	Clay	1,200	1,200	100
	Clinch	2,400	2,300	98
	Coffee	10,800	10,600	98
	Colquitt	13,600	13,400	99
	Cook	5,100	5,000	98
Crisp	7,300	7,100	98	
Decatur	9,300	9,100	98	
Dooley	3,700	3,600	97	
Dougherty	35,300	34,800	99	
Early	4,700	4,600	98	
Echols	800	800	100	



WALB-TV 8PCT-2497 Granted 12/17/58

© American Map Corp., No. 14244

Net Weekly Circulation	State County	Total Households	TV Households	%
50% & Over	Grady	7,900	7,800	99
	Irwin	3,400	3,300	97
	Lanier	2,000	2,000	98
	Lee	5,400	5,300	98
	Lowndes	26,600	26,200	98
	Miller	2,700	2,600	96
	Mitchell	7,000	6,900	98
	Randolph	3,300	3,200	97
	Sumter	10,400	10,200	98
	Telfair	4,000	3,900	98
	Terrell	4,100	4,000	98
	Thomas	13,600	13,400	99
	Tift	12,300	12,100	98
	Turner	3,200	3,100	97
Ware	13,500	13,300	99	
Wilcox	2,700	2,600	98	
Worth	6,700	6,600	98	
Between 25-49%	FLORIDA			
	Hamilton	3,200	3,100	97
	GEORGIA			
	Appling	5,700	5,600	98
	Bacon	3,600	3,500	97
	Dodge	6,000	5,900	98
	Jeff Davis	4,500	4,400	98
	Macon	5,100	5,000	98
Pierce	4,700	4,600	98	
Schley	1,100	1,100	100	
Seminole	3,400	3,300	97	
Wheeler	2,000	1,900	97	
(Continued on page A-334)				
Totals		392,300	384,900	98
Net Weekly Circulation (1990)				244,500
Average Daily Circulation (1990)				158,500

Georgia—Albany

WFXL

(formerly WTSG)

Ch. 31

Network Service: Fox.

Licensee: NewSouth Bcstg. Inc., Box 4050, Albany, GA 31708.

Studio: 1211 N. Slappey Blvd., Albany, GA 31708.

Telephone: 912-435-3100.

Technical Facilities: Channel No. 31 (572-578 MHz). Authorized power: 1580-kw max. & 1200-kw horizontal visual, 240-kw aural. Antenna: 990-ft. above av. terrain, 1000-ft. above ground, 1362-ft. above sea level.

Latitude 31° 19' 52"
Longitude 83° 51' 43"

Transmitter: N of Rte. 270, 2.5-mi. E of Doerun.

Satellite Earth Stations: Microdyne, 7-meter; Skyspan, 4.5-meter; RCA, 4.5-meter Ku-band; Hercules, 4-meter C-band; Drake, M/A-Com, Microdyne receivers.

Ownership: NewSouth Bcstg. Inc.; Albany TV Partners.

Began Operation: February 14, 1982. Sale by Gordon Communications Co. to Michael H. Male, et al., approved by FCC Oct. 7, 1987. Transfer of control to T. S. Brumlik approved June 20, 1988.

Represented (sales): Setkel Inc.

Represented (legal): Nixon, Hargrave, Devans & Doyle.

Represented (engineering): Smith & Powstenko.

Personnel:

MANNY CANTU, vice president & general manager.

SONYA GARBER, local sales manager.

MARYANNE GENUS, national sales manager.

HUGH ALLIGOOD, chief engineer.

DAWN HOBBY, news director.

BETTINA SMITH, program director.

Highest One Hour Rate: \$2000.

Highest 30 Sec. Rate: \$500.

City of License: Albany. ADI: Albany. Rank: 151.

Total Households: ©MSI Consumer Market Data as of 1/1/90. TV Homes, TV% and Circulation ©1990 Arbitron. County coverage based on Arbitron study.

Net Weekly Circulation	State County	Total Households	TV Households	%
50% & Over	GEORGIA			
	Baker	1,200	1,200	100
	Brooks	5,200	5,100	98
	Colquitt	13,600	13,400	99
	Cook	5,100	5,000	98
	Crisp	7,300	7,100	98
	Dougherty	35,300	34,800	99
	Lee	5,400	5,300	98
	Mitchell	7,000	6,900	98
	Tift	12,300	12,100	98
	Turner	3,200	3,100	97
	Worth	6,700	6,600	98
Between 25-49%	GEORGIA			
	Atkinson	2,100	2,000	95
	Ben Hill	6,700	6,500	98
	Berrien	5,300	5,200	98
	Coffee	10,800	10,600	98
	Early	4,700	4,600	98
	Irwin	3,400	3,300	97



WFXL BMPCT-800207KH Granted 1/8/81

© American Map Corp., No. 14244

Net Weekly Circulation	State County	Total Households	TV Households	%
Between 25-49%	ALABAMA			
	Lanier	2,000	2,000	98
	FLORIDA			
	Lowndes	26,600	26,200	98
	Miller	2,700	2,600	96
	Schley	1,100	1,100	100
	Sumter	10,400	10,200	98
Between 5-24%	FLORIDA			
	Terrell	4,100	4,000	98
	Wilcox	2,700	2,600	98
	ALABAMA			
	Henry	5,600	5,500	98
	FLORIDA			
	Hamilton	3,200	3,100	97
	Madison	5,400	5,200	97
	GEORGIA			
	Bacon	3,600	3,500	97
	Bleckley	3,700	3,600	97
	Calhoun	1,500	1,500	97
	Clay	1,200	1,200	100
Clinch	2,400	2,300	98	
Decatur	9,300	9,100	98	
Dooly	3,700	3,600	97	
Echols	800	800	100	
Grady	7,900	7,800	99	
Macon	5,100	5,000	98	
Pulaski	3,200	3,100	97	
Randolph	3,300	3,200	97	
Seminole	3,400	3,300	97	
Stewart	1,900	1,800	95	
Telfair	4,000	3,900	98	
Thomas	13,600	13,400	99	
Totals		267,700	262,400	98
Net Weekly Circulation (1990)				103,400
Average Daily Circulation (1990)				46,500

Georgia—Athens

WNGM-TV Ch. 34

Network Service: None, independent.

Licensee: NGM Television Partners Ltd., Box 7818, Athens, GA 30604.

Studio: 185 Ben Burton Circle, Bogart, GA 30622.

Telephone: 404-633-4314.

Technical Facilities: Channel No. 34 (590-596 MHz). Authorized power: 1258-kw max. visual. Antenna: 1352-ft. above av. terrain, 1207-ft. above ground, 2188-ft. above sea level.

Latitude 34° 12' 27"
Longitude 83° 37' 48"

Transmitter: 4-mi. NE of Pendergrass on N side of GA 82 Spur, Jackson County.

Multichannel TV Sound: Stereo only.

Satellite Earth Stations: Pinzone, 5-meter C-band; Pinzone, 3-meter Ku-band.

Ownership: NGM Television Partners Ltd.

Began Operation: April 18, 1989.

Represented (legal): McFadden, Evans & Sill.

Represented (engineering): Lawrence Behr Associates Inc.

Personnel:

E. LANIER FINCH, general manager & general sales manager.

KYLE CALDWELL, local sales manager.

JAMES WOOD, chief engineer.

GARY GLENN, news director.

LARA WATERS, program director.

SANDRA WADSWORTH, business manager.

Highest 30 Sec. Rate: \$125.

City of License: Athens, GA. ADI: Atlanta. Rank: 12.

Total Households: ©MSI Consumer Market Data as of 1/1/90. TV Homes, TV% and Circulation ©1990 Arbitron. County coverage based on Arbitron study.

Net Weekly Circulation	State County	Total Households	TV Households	%
50% & Over	GEORGIA Banks	3,900	3,800	97
Between 25-49%	GEORGIA Lumpkin	4,300	4,300	99
Between 5-24%	GEORGIA Barrow	10,000	9,900	99



WNGM-TV BMPCT-880817KG Granted 12/9/88

© American Map Corp., No. 14244

Net Weekly Circulation	State County	Total Households	TV Households	%
Between 5-24%	Clarke	31,500	31,100	99
	Franklin	6,400	6,300	98
	Greene	4,100	4,000	98
	Hart	7,100	7,000	99
	Jackson	10,600	10,500	99
	Madison	7,700	7,600	99
	Oconee	5,800	5,800	100
	Oglethorpe	3,700	3,600	97
Totals		95,100	93,900	99
Net Weekly Circulation (1990)				17,200
Average Daily Circulation (1990)				3,600

Georgia—Atlanta

WAGA-TV

Ch. 5

Network Service: CBS.

Licensee: Gillett Communications of Atlanta Inc., Box 4207, Atlanta, GA 30302.

Studio: 1551 Briarcliff Rd. NE, Atlanta, GA 30306.

Telephone: 404-875-5555. TWX: 810-751-8265.

Fax: 404-898-0277; 404-898-0238.

Technical Facilities: Channel No. 5 (76-82 MHz). Authorized power: 100-kw visual, 10-kw aural. Antenna: 1070-ft. above av. terrain, 1100-ft. above ground, 2049-ft. above sea level.

Latitude 33° 47' 49"
Longitude 84° 20' 00"

Transmitter: 1551 Briarcliff Rd.

Multichannel TV Sound: Stereo and separate audio program.

Satellite Earth Stations: Scientific-Atlanta, 7.5-meter C-band; Satcom Technologies, 5.5-meter Ku-band; Scientific-Atlanta, 5-meter C-band; Scientific-Atlanta, 5-meter C-band; Scientific-Atlanta receivers.

News Services: AP, CBS, Group W Newsfeed, UPI.

Ownership: SCI Television Inc. (Group Owner).

Began Operation: March 8, 1949. Sale to present owner by SCI Holdings Inc. approved by FCC Aug. 20, 1987.

Represented (sales): Harrington, Righter & Parsons Inc.

Personnel:

JACK SANDER, president & general manager.

CHUCK WING, vice president, marketing & sales.

DANNY BAKER, local sales manager.

D. J. WILSON, national sales manager, western division.

BOB CLEARY, national sales manager, eastern division.

MARK HOFFMAN, news director.

LESLIE GLENN, program director.

LEE ARMSTRONG, advertising & promotion manager.

VERNON KHAIL, business manager.

MARY DURFEY, commercial operations manager.

JOHN DOLIVE, director of broadcast operations.

ABBY FLANDERS, public service.

Rates: On request.

City of License: Atlanta. ADI: Atlanta. Rank: 12.

Total Households: ©MSI Consumer Market Data as of 1/1/90. TV Homes, TV% and Circulation ©1990 Arbitron. County coverage based on Arbitron study.

Net Weekly Circulation	State County	Total Households	TV Households	%
50% & Over	ALABAMA			
	Cherokee	7,400	7,300	99
	Randolph	7,500	7,400	99
	GEORGIA			
	Banks	3,900	3,800	97
	Barrow	10,000	9,900	99
	Bartow	18,400	18,200	99
	Butts	5,000	4,900	98
	Carroll	24,400	24,200	99
	Chattooga	8,000	7,900	99
Cherokee	28,300	28,100	99	
Clarke	31,500	31,100	99	
Clayton	65,200	64,900	100	
Cobb	166,300	165,600	100	
Coweta	17,900	17,600	99	
Dawson	2,800	2,700	96	
De Kalb	211,800	211,000	100	
Douglas	25,300	25,100	99	



WAGA-TV BPCT-1879 Granted 8/10/54

© American Map Corp., 14244

Net Weekly Circulation	State County	Total Households	TV Households	%
50% & Over	Fayette	19,200	19,000	99
	Floyd	30,500	30,200	99
	Forsyth	15,200	15,100	99
	Fulton	263,200	261,400	99
	Gilmer	4,800	4,700	98
	Gordon	12,200	12,100	99
	Greene	4,100	4,000	98
	Gwinnett	116,300	115,400	99
	Habersham	10,100	10,000	99
	Hall	33,800	33,400	99
	Haralson	7,900	7,800	99
	Heard	2,600	2,600	100
	Henry	18,400	18,100	99
	Jackson	10,600	10,500	99
	Jasper	3,100	3,000	97
	Lamar	4,800	4,700	98
	Lumpkin	4,300	4,300	99
	Madison	7,700	7,600	99
	Meriwether	7,300	7,200	99
	Morgan	4,300	4,200	98
	Newton	14,900	14,700	99
	Oconee	5,800	5,800	100
	Paulding	12,800	12,700	99
Pickens	5,200	5,100	98	
Pike	3,400	3,300	97	
Polk	12,600	12,500	99	
Putnam	4,600	4,500	98	
Rabun	4,400	4,300	98	
Rockdale	18,200	18,000	99	
Spalding	19,300	19,100	99	
Towns	2,800	2,800	100	

(Continued on page A-334)

Totals	1,701,200	1,685,500	99
Net Weekly Circulation (1990)			1,232,800
Average Daily Circulation (1990)			700,300

Georgia—Atlanta

WATL
Ch. 36

Network Service: Fox.

Licensee: Channel 36 Licensee Corp.

Studio: One Monroe Place, Atlanta, GA 30324.

Telephone: 404-881-3600. Fax: 404-881-3635.

Technical Facilities: Channel No. 36 (602-608 MHz). Authorized power: 2682-kw max. & 2030-kw horizontal visual, 402.3-kw max. & 304.5-kw horizontal aural. Antenna: 1086-ft. above av. terrain, 1170-ft. above ground, 2045-ft. above sea level.

Latitude 33° 48' 27"
Longitude 84° 20' 26"

Transmitter: Briarcliff Rd. at Shepherd Lane.

Satellite Earth Stations: Microdyne, 7-meter C-band; Satcom Technologies, 7-meter C-band; Satcom Technologies, 5.5-meter Ku-band.

Ownership: Chase Broadcasting Inc. (Group Owner).

Began Operation: October 13, 1954. Left air May 31, 1955. Resumed operation under ownership of U.S. Communications Aug. 16, 1969; left air March 30, 1971. Sale to D. R. Jones, et al., approved by FCC July 14, 1974. Resumed operation July 5, 1976. Sale to Outlet Co. approved Oct. 13, 1982. Sale to Rockefeller Group granted Sept. 6, 1984 (Television Digest, Vol. 24:28; 25:1). Sale to Outlet Communications approved by FCC April 29, 1986. Sale to present owner approved Jan. 30, 1990 (Vol. 29:33; 30:13).

Represented (sales): Settel Inc.

Personnel:

JOHN A. SERRAO, vice president & general manager.

GENE McHUGH, general sales manager.

SARB SEWAK KHALSA, business manager.

TED BATSON, retail services director.

MATT FILLA, national sales manager.

DON HESS, program manager.

TOM KOUNELIS, promotion director.

DOUG FURCE, production manager.

JOHN PELHAM, chief engineer.

KINDY JONES, traffic manager.

Highest 30 Sec. Rate: \$1000.

City of License: Atlanta. ADI: Atlanta. Rank: 12.

Total Households: ©MSI Consumer Market Data as of 1/1/90. TV Homes, TV% and Circulation ©1990 Arbitron. County coverage based on Arbitron study.

Net Weekly Circulation	State County	Total Households	TV Households	%
50% & Over				
	GEORGIA			
	Carroll	24,400	24,200	99
	Cherokee	28,300	28,100	99
	Clayton	65,200	64,900	100
	Cobb	166,300	165,600	100
	Coweta	17,900	17,600	99
	De Kalb	211,800	211,000	100
	Douglas	25,300	25,100	99
	Fayette	19,200	19,000	99
	Floyd	30,500	30,200	99
	Forsyth	15,200	15,100	99
	Fulton	263,200	261,400	99
	Gwinnett	116,300	115,400	99
	Henry	18,400	18,100	99
	Morgan	4,300	4,200	98
	Newton	14,900	14,700	99
	Oconee	5,800	5,800	100
	Pickens	5,200	5,100	98
	Pike	3,400	3,300	97
	Rockdale	18,200	18,000	99
	Spalding	19,300	19,100	99



WATL BNPCT—6999 Granted 4/25/69

© American Map Corp., No. 14244

Net Weekly Circulation	State County	Total Households	TV Households	%
Between 25-49%				
	GEORGIA			
	Banks	3,900	3,800	97
	Barrow	10,000	9,900	99
	Bartow	18,400	18,200	99
	Butts	5,000	4,900	98
	Chattooga	8,000	7,900	99
	Clarke	31,500	31,100	99
	Gilmer	4,800	4,700	98
	Gordon	12,200	12,100	99
	Greene	4,100	4,000	98
	Habersham	10,100	10,000	99
	Hall	33,800	33,400	99
	Haralson	7,900	7,800	99
	Heard	2,600	2,600	100
	Jackson	10,600	10,500	99
	Jasper	3,100	3,000	97
	Lamar	4,800	4,700	98
	Lumpkin	4,300	4,300	99
	Paulding	12,800	12,700	99
	Polk	12,600	12,500	99
	Putnam	4,600	4,500	98
	Rabun	4,400	4,300	98
	Troup	20,300	20,000	99
	Walton	12,500	12,400	99
Between 5-24%				
	ALABAMA			
	Cherokee	7,400	7,300	99
	Randolph	7,500	7,400	99
	GEORGIA			
	Crawford	2,600	2,500	96
	Dawson	2,800	2,700	96
(Continued on page A-335)				
Totals		1,390,200	1,378,700	99
Net Weekly Circulation (1990)				711,100
Average Daily Circulation (1990)				261,700

Georgia—Atlanta

WGNX

Ch. 46

Network Service: None, independent.

Licensee: WGNX Inc., 1810 Briarcliff Rd. NE, Atlanta, GA 30329.

Studio: 1810 Briarcliff Rd. NE, Atlanta, GA 30329.

Mailing Address: Box 98097, Atlanta, GA 30359.

Telephone: 404-325-4646. TWX: 810-751-3597. Fax: 404-633-8358.

Technical Facilities: Channel No. 46 (662-668 MHz). Authorized power: 2333-kw max. & 1762-kw horizontal visual, 233-kw max. & 176-kw horizontal aural. Antenna: 1088-ft. above av. terrain, 1174-ft. above ground, 2049-ft. above sea level.

Latitude 33° 48' 27"
Longitude 84° 20' 26"

Transmitter: Briarcliff Rd. & Shepherd Lane.

Multichannel TV Sound: Stereo only.

Satellite Earth Stations: Scientific-Atlanta, 10-meter C-band; Comtech, 5-meter C-band; Comtech, 3.8-meter Ku-band; Pinzone, Scientific-Atlanta, Standard Communications receivers.

News Services: AP, CNN.

Ownership: Tribune Broadcasting Co. (Group Owner).

Began Operation: June 6, 1971. Sale to present owner by CBN Continental Bcstg. Network Inc. approved by FCC Dec. 1, 1983 (Television Digest, Vol. 23:31).

Represented (sales): Petry Television Inc.

Represented (legal): Schnader, Harrison, Segal & Lewis.

Represented (engineering): Edward F. Lorentz & Associates.

Personnel:

HERMAN RAMSEY, vice president & general manager.

MICHAEL NORTEN, general sales manager.

ANDREW BESKIN, local sales manager.

DUSTIN LECATE, national sales manager.

DAN HIGHLAND, manager of engineering.

JACK FRAZIER, news & community affairs director.

LORRIE SHILLING, program manager.

JAMES ROMANOV, business manager.

STEVE WEITEKAMP, production manager.

ARTHUR SHIPP, film director.

BECKY LEWIS CONGDON, traffic manager.

BARRY STINSON, creative services manager.

Rates: On request.

City of License: Atlanta. ADI: Atlanta. Rank: 12.

Total Households: ©MSI Consumer Market Data as of 1/1/90. TV Homes, TV% and Circulation ©1990 Arbitron. County coverage based on Arbitron study.

Net Weekly Circulation	State County	Total Households	TV Households	%
50% & Over	GEORGIA			
	Bartow	18,400	18,200	99
	Clayton	65,200	64,900	100
	Douglas	25,300	25,100	99
	Forsyth	15,200	15,100	99
	Henry	18,400	18,100	99
	Pickens	5,200	5,100	98
	Pike	3,400	3,300	97
	Putnam	4,600	4,500	98
	Between 25-49%	ALABAMA	45,400	45,100
GEORGIA				
Banks		3,900	3,800	97
Barrow		10,000	9,900	99
Butts		5,000	4,900	98



WGNX BPCT—4857 Granted 7/29/75

©American Map Corp., No. 14244

Net Weekly Circulation	State County	Total Households	TV Households	%
Between 25-49%	Carroll	24,400	24,200	99
	Chattooga	8,000	7,900	99
	Cherokee	28,300	28,100	99
	Clarke	31,500	31,100	99
	Cobb	166,300	165,600	100
	Coweta	17,900	17,600	99
	De Kalb	211,800	211,000	100
	Fayette	19,200	19,000	99
	Floyd	30,500	30,200	99
	Fulton	263,200	261,400	99
	Gordon	12,200	12,100	99
	Greene	4,100	4,000	98
	Gwinnett	116,300	115,400	99
	Hall	33,800	33,400	99
	Haralson	7,900	7,800	99
	Jackson	10,600	10,500	99
	Lamar	4,800	4,700	98
	Lumpkin	4,300	4,300	99
Morgan	4,300	4,200	98	
Newton	14,900	14,700	99	
Oconee	5,800	5,800	100	
Paulding	12,800	12,700	99	
Polk	12,600	12,500	99	
Spalding	19,300	19,100	99	
Walton	12,500	12,400	99	
Between 5-24%	ALABAMA			
	Chambers	14,600	14,500	99
	Cherokee	7,400	7,300	99
Randolph	7,500	7,400	99	

(Continued on page A-335)

Totals	1,586,000	1,572,800	99
Net Weekly Circulation (1990)			613,900
Average Daily Circulation (1990)			266,100

Georgia—Atlanta

WSB-TV

Ch. 2

Network Service: ABC.

Licensee: Cox Enterprises Inc., 1601 W. Peachtree St. NE, Atlanta, GA 30309.

Studio: 1601 W. Peachtree St. NE, Atlanta, GA 30309.

Telephone: 404-897-7000. TWX: 810-751-3532. Fax: 404-897-7525.

Technical Facilities: Channel No. 2 (54-60 MHz). Authorized power: 100-kw visual, 20-kw aural. Antenna: 1037-ft. above av. terrain, 1076-ft. above ground, 2049-ft. above sea level.

Latitude 33° 45' 51"
Longitude 84° 21' 42"

Transmitter: 766 Willoughby Way NE.

Satellite Earth Stations: Transmit/receive Scientific-Atlanta, 10-meter C-band; Andrew, 7-meter C-band; Scientific-Atlanta, 7-meter C-band; SatCom, 5.5-meter KU-band; Andrew, 4-meter C-band; Harris, Scientific-Atlanta receivers.

AM Affiliate: WSB, 50-kw, 750 kHz.

FM Affiliate: WSB-FM, 100-kw, 98.5 MHz (No. 253), 770-ft.

News Services: ABC, AP.

Ownership: Cox Enterprises Inc. (Group Owner).

Began Operation: September 29, 1948.

Represented (sales): TeleRep Inc.

Represented (legal): Dow, Lohnes & Albertson.

Personnel:

GREGORY J. STONE, vice president & general manager.

BRUCE R. BAKER, station manager.

BILL SPELL, general sales manager.

JACK DABNEY, local sales manager.

MICHELE WORONER, national sales manager.

SIM A. KOLLINER, chief engineer.

DAVID LIPPOFF, news director.

A. R. VAN CANTFORT, program manager.

PHIL MICHAEL, director of creative services.

GORDON JONES, controller.

DAVID M. LAMOTHE, production manager.

Rates: On request.

NETWORK BASE HOURLY RATE: \$3000.

City of License: Atlanta. ADI: Atlanta. Rank: 12.

Total Households: ©MSI Consumer Market Data as of 1/1/90. TV Homes, TV% and Circulation ©1990 Arbitron. County coverage based on Arbitron study.

Net Weekly Circulation	State County	Total Households	TV Households	%
50% & Over	ALABAMA			
	Cherokee	7,400	7,300	99
	Cleburne	5,200	5,100	98
	GEORGIA			
	Banks	3,900	3,800	97
	Barrow	10,000	9,900	99
	Bartow	18,400	18,200	99
	Butts	5,000	4,900	98
	Carroll	24,400	24,200	99
	Chattooga	8,000	7,900	99
	Cherokee	28,300	28,100	99
	Clarke	31,500	31,100	99
	Clayton	65,200	64,900	100
	Cobb	166,300	165,600	100
Coweta	17,900	17,600	99	
Dawson	2,800	2,700	96	
De Kalb	211,800	211,000	100	
Douglas	25,300	25,100	99	



WSB-TV BPCT-2303 Granted 5/8/57

© American Map Corp., No. 14244

Net Weekly Circulation	State County	Total Households	TV Households	%
50% & Over	Fayette	19,200	19,000	99
	Floyd	30,500	30,200	99
	Forsyth	15,200	15,100	99
	Fulton	263,200	261,400	99
	Gilmer	4,800	4,700	98
	Gordon	12,200	12,100	99
	Greene	4,100	4,000	98
	Gwinnett	116,300	115,400	99
	Habersham	10,100	10,000	99
	Hall	33,800	33,400	99
	Haralson	7,900	7,800	99
	Heard	2,600	2,600	100
	Henry	18,400	18,100	99
	Jackson	10,600	10,500	99
	Jasper	3,100	3,000	97
	Lamar	4,800	4,700	98
	Lumpkin	4,300	4,300	99
	Madison	7,700	7,600	99
	Meriwether	7,300	7,200	99
	Monroe	5,800	5,700	98
Morgan	4,300	4,200	98	
Newton	14,900	14,700	99	
Oconee	5,800	5,800	100	
Paulding	12,800	12,700	99	
Pickens	5,200	5,100	98	
Pike	3,400	3,300	97	
Polk	12,600	12,500	99	
Putnam	4,600	4,500	98	
Rabun	4,400	4,300	98	
Rockdale	18,200	18,000	99	
(Continued on page A-335)				
Totals		1,892,400	1,874,100	99
Net Weekly Circulation (1990)			1,291,100	
Average Daily Circulation (1990)			766,900	

Georgia—Atlanta

WTBS

Ch. 17

Network Service: None, independent.

Licensee: Superstation Inc., 1050 Techwood Dr. NW, Atlanta, GA 30348.

Studio: 1050 Techwood Dr. NW, Atlanta, GA 30348.

Telephone: 404-827-1717. TWX: 810-751-8568. Telex: 797587.

Fax: 404-827-1947.

Technical Facilities: Channel No. 17 (488-494 MHz). Authorized power: 2240-kw max. & 1510-kw horizontal visual, 224-kw max. & 151-kw horizontal aural. Antenna: 1093-ft. above av. terrain, 1042-ft. above ground, 2042-ft. above sea level.

Latitude 33° 46' 57"
Longitude 84° 23' 20"

Transmitter: 1018 W. Peachtree St. NW.

Multichannel TV Sound: Stereo only.

Satellite Earth Stations: Transmit/receive Scientific-Atlanta, 11-meter C-band & Scientific-Atlanta, 10-meter C-band; Scientific-Atlanta, 7-meter C-band; Scientific-Atlanta receivers.

News Services: AP, CNN, UPI.

Ownership: Superstation Inc.

Began Operation: September 1, 1967. Transfer of control from Jack M. Rice, et al., to R. E. Turner approved by FCC Dec. 10, 1969.

Represented (sales): Turner Broadcast Sales.

Personnel:

ROBERT H. LEVI, executive vice president.

WILLIAM MERRIAM, vice president, operations/production.

LOU LATORRE, vice president, sales.

ROBERT SIEBER, vice president, research.

GENE WRIGHT, vice president, engineering.

TERRI TINGLE, vice president, public affairs.

JAMES WILLIAMS, local sales manager.

JOHN POPKOWSKI, national sales manager.

PETER MOORE, promotion director.

Rates: On request.

City of License: Atlanta. ADI: Atlanta. Rank: 12.

Total Households: ©MSI Consumer Market Data as of 1/1/90. TV Homes, TV% and Circulation ©1990 Arbitron. County coverage based on Arbitron study.

Net Weekly Circulation	State County	Total Households	TV Households	%
50% & Over	ARKANSAS			
	Phillips	10,800	10,500	97
	CALIFORNIA			
	Cokusa	5,700	5,400	95
	Sierra	1,500	1,400	93
	COLORADO			
	Lake	2,500	2,400	96
	Las Animas	5,500	5,200	94
	San Juan	400	400	100
	GEORGIA			
Barrow	10,000	9,900	99	
Bartow	18,400	18,200	99	
Bryan	5,000	4,900	98	
Butts	5,000	4,900	98	
Carroll	24,400	24,200	99	
Cherokee	28,300	28,100	99	
Clayton	65,200	64,900	100	
Cobb	166,300	165,600	100	
Coweta	17,900	17,600	99	
De Kalb	211,800	211,000	100	
Douglas	25,300	25,100	99	



WTBS BMAPCT-7539 Granted 7/31/74 © American Map Corp., No. 14244

Net Weekly Circulation	State County	Total Households	TV Households	%
50% & Over	Fayette	19,200	19,000	99
	Forsyth	15,200	15,100	99
	Fulton	263,200	261,400	99
	Glynn	23,700	23,500	99
	Greene	4,100	4,000	98
	Hall	33,800	33,400	99
	Haralson	7,900	7,800	99
	Heard	2,600	2,600	100
	Henry	18,400	18,100	99
	Houston	32,200	31,900	99
	Jackson	10,600	10,500	99
	Jasper	3,100	3,000	97
	Lamar	4,800	4,700	98
	Meriwether	7,300	7,200	99
	Morgan	4,300	4,200	98
	Newton	14,900	14,700	99
	Paulding	12,800	12,700	99
	Pickens	5,200	5,100	98
	Pike	3,400	3,300	97
	Polk	12,600	12,500	99
Randolph	3,300	3,200	97	
Rockdale	18,200	18,000	99	
Spalding	19,300	19,100	99	
Upson	10,100	10,000	99	
Ware	13,500	13,300	99	
KANSAS				
Edwards	1,700	1,700	100	
Ford	10,200	10,100	99	
Haskell	1,400	1,400	100	
Kiowa	1,500	1,500	100	
Phillips	2,900	2,800	96	

(Continued on page A-313)

Totals	88,086,700	86,709,700	98
Net Weekly Circulation (1990)		17,548,500	
Average Daily Circulation (1990)		5,745,400	

Georgia—Atlanta

WVEU

Ch. 69

Network Service: None, independent.

Licensee: Broadcast Corp. of Georgia, 2700 Northwest Expwy., Atlanta, GA 30345.

Studio: 2700 Northeast Expwy., Atlanta, GA 30345.

Telephone: 404-325-6929. Easylink: 62810694+. Fax: 404-633-4567.

Technical Facilities: Channel No. 69 (800-806 MHz). Authorized power: 2630-kw visual, 263-kw aural. Antenna: 980-ft. above av. terrain, 848-ft. above ground, 1917-ft. above sea level.

Latitude 33° 45' 34"
Longitude 84° 23' 19"

Transmitter: 210 Peachtree St.

Multichannel TV Sound: Stereo only.

Satellite Earth Stations: 4 in operation.

Ownership: Broadcast Corp. of Georgia

Began Operation: August 22, 1981. Sale to Silver King Bcstg. approved by FCC May 10, 1989 (Television Digest, Vol. 29:11) but not consummated.

Represented (sales): Roslin TV Sales.

Represented (legal): E. William Henry.

Represented (engineering): Jules Cohen & Associates, P.C.

Personnel:

VANCE L. ECKERSLEY, vice president & general manager.

MANN REED, station manager & general sales manager.

SHELDON W. MOSS, local sales manager.

ROBERT W. LEETH, chief engineer.

CORINNE NOBLE, program manager.

PETER L. MANDELL, promotion manager.

CARLA WILLIAMS, business manager.

Rates: On request.

City of License: Atlanta. ADI: Atlanta. Rank: 12.

Total Households: ©MSI Consumer Market Data as of 1/1/90. TV Homes, TV% and Circulation ©1990 Arbitron. County coverage based on Arbitron study.

Net Weekly Circulation	State County	Total Households	TV Households	%
Between 25-49%	GEORGIA Pike	3,400	3,300	97
Between 5-24%	GEORGIA Carroll	24,400	24,200	99
	Cherokee	28,300	28,100	99
	Clayton	65,200	64,900	100
	Cobb	166,300	165,600	100
	Coweta	17,900	17,600	99
	Dawson	2,800	2,700	96
	De Kalb	211,800	211,000	100
	Douglas	25,300	25,100	99



WVEU BNPCT-810127KE Granted 2/24/81

© American Map Corp., No. 14244

Net Weekly Circulation	State County	Total Households	TV Households	%
Between 5-24%	Fayette	19,200	19,000	99
	Forsyth	15,200	15,100	99
	Fulton	263,200	261,400	99
	Greene	4,100	4,000	98
	Gwinnett	116,300	115,400	99
	Haralson	7,900	7,800	99
	Heard	2,600	2,600	100
	Henry	18,400	18,100	99
	Jasper	3,100	3,000	97
	Lamar	4,800	4,700	98
	Morgan	4,300	4,200	98
	Newton	14,900	14,700	99
	Paulding	12,800	12,700	99
	Putnam	4,600	4,500	98
	Rockdale	18,200	18,000	99
	Spalding	19,300	19,100	99
	Walton	12,500	12,400	99
	White	4,700	4,600	98
Totals		1,091,500	1,083,800	99
Net Weekly Circulation (1990)				142,100
Average Daily Circulation (1990)				33,300

Georgia—Atlanta

WXIA-TV

Ch. 11

Network Service: NBC.

Licensee: Pacific & Southern Bcstg. Co. Inc., 1611 W. Peachtree St. NE, Atlanta, GA 30309.

Studio: 1611 W. Peachtree St. NE, Atlanta, GA 30309.

Telephone: 404-892-1611. TWX: 810-751-3255.

Technical Facilities: Channel No. 11 (198-204 MHz). Authorized power: 316-kw visual, 31.6-kw aural. Antenna: 1048-ft. above av. terrain, 1040-ft. above ground, 2049-ft. above sea level.

Latitude 33° 45' 23.70"
Longitude 84° 19' 54.70"

Transmitter: 110 Arizona Ave. NE.

Multichannel TV Sound: Stereo only.

Satellite Earth Stations: Transmit/receive Harris, 8-meter Ku-band & 2.4-meter Ku-band; Satcom Technologies, 7.3-meter Ku & C-band; Satcom Technologies, 5.5-meter Ku-band; Harris, 3-meter Ku-band; Harris, Standard Communications receivers.

News Services: AP, Gannett News Service, UPI.

Ownership: Gannett Broadcasting Group (Group Owner).

Began Operation: September 30, 1951 as WLTV. Merger of Combined Communications with Gannett approved by FCC June 7, 1979 (Television Digest, Vol. 18:20, 38; 19:24). Merger of Pacific & Southern Bcstg. with Combined Communications approved Jan. 9, 1974 (Vol. 13:5, 14:2, 30, 34). Previous merger of Jupiter Bcstg. with Pacific & Southern Bcstg. Co. Inc. approved Nov. 15, 1967 (Vol. 7:47). Previous sale to WIBC Inc. by Crosley Bcstg. approved Sept. 25, 1962 (Vol. 2:25; 37, 38). Crosley acquired station from Broadcasting Inc. in Jan. 1953 (Vol. 8:51; 9:5, 7).

Represented (sales): Blair Television.

Represented (legal): Reed, Smith, Shaw & McClay.

Personnel:
HARVEY MARS, president & general manager.
WAYNE FREEDMAN, vice president & general sales manager.
HOWARD KAUFMAN, vice president, director of sales.
JACK R. LEASE, vice president, director of operations & program manager.
JOHN HEINEN, vice president, marketing & creative services.
MIKE MARTIN, vice president & production manager.
ALICE RIEHL, national sales manager.
JERRY MICHEL, chief engineer.
RON BILEK, news director.
BOB WALKER, sales & marketing director.
JOAN T. CHASE, director of business affairs & finance.
BILL GARRETT, business manager.

Highest 30 Sec. Rate: \$9000.

NETWORK BASE HOURLY RATE: \$3375.

City of License: Atlanta. ADI: Atlanta. Rank: 12.

Total Households: ©MSI Consumer Market Data as of 1/1/90. TV Homes, TV% and Circulation ©1990 Arbitron. County coverage based on Arbitron study.

Net Weekly Circulation	State County	Total Households	TV Households	%
50% & Over	GEORGIA			
	Barrow	10,000	9,900	99
	Bartow	18,400	18,200	99
	Butts	5,000	4,900	98
	Carroll	24,400	24,200	99
	Chattooga	8,000	7,900	99
	Cherokee	28,300	28,100	99
	Clarke	31,500	31,100	99
	Clayton	65,200	64,900	100
	Cobb	166,300	165,600	100



Net Weekly Circulation	State County	Total Households	TV Households	%
50% & Over	Coweta	17,900	17,600	99
	Dawson	2,800	2,700	96
	De Kalb	211,800	211,000	100
	Douglas	25,300	25,100	99
	Fayette	19,200	19,000	99
	Floyd	30,500	30,200	99
	Forsyth	15,200	15,100	99
	Fulton	263,200	261,400	99
	Gordon	12,200	12,100	99
	Greene	4,100	4,000	98
	Gwinnett	116,300	115,400	99
	Habersham	10,100	10,000	99
	Hall	33,800	33,400	99
	Haralson	7,900	7,800	99
	Heard	2,600	2,600	100
	Henry	18,400	18,100	99
	Jackson	10,600	10,500	99
	Jasper	3,100	3,000	97
	Lamar	4,800	4,700	98
	Lumpkin	4,300	4,300	99
	Madison	7,700	7,600	99
	Meriwether	7,300	7,200	99
	Morgan	4,300	4,200	98
	Newton	14,900	14,700	99
	Oconee	5,800	5,800	100
	Paulding	12,800	12,700	99
	Pickens	5,200	5,100	98
Pike	3,400	3,300	97	
Polk	12,600	12,500	99	
Putnam	4,600	4,500	98	

(Continued on page A-336)

Totals	1,818,000	1,799,200	99
Net Weekly Circulation (1990)			1,294,900
Average Daily Circulation (1990)			737,600

Georgia—Augusta

WAGT

Ch. 26

Network Service: NBC.

Licensee: WAGT Television Inc., Box 1526, Augusta, GA 30903.

Studio: 905 Broad St., Augusta, GA 30901.

Telephone: 404-826-0026.

Technical Facilities: Channel No. 26 (542-548 MHz). Authorized power: 1700-kw max. & 933-kw horizontal visual, 170-kw max. & 93.3-kw horizontal aural. Antenna: 1614-ft. above av. terrain, 1560-ft. above ground, 1907-ft. above sea level.

Latitude 33° 25' 15"

Longitude 81° 50' 19"

Transmitter: E Side of Pine Log Rd., 0.4-mi. N of Rte. 278.

Multichannel TV Sound: Stereo only.

Satellite Earth Stations: Harris, 8-meter Ku-band; Harris, 3.5-meter Ku-band; Harris, 3-meter C-band; RCA, 3-meter Ku-band; Harris receivers.

News Service: AP.

Ownership: Schurz Communications Inc. (Group Owner).

Began Operation: December 24, 1968. Left air Nov. 1970. Resumed operation Jan. 14, 1974. Sale to present owner by J. Thomas Jones & Francis Hanks Robertson approved by FCC May 14, 1980.

Represented (sales): Katz Television.

Represented (legal): Hogan & Hartson.

Represented (engineering): Jules Cohen & Associates.

Personnel:

HAL EDWARDS, president & general manager.

LEE SHERIDAN, station manager.

JAMES S. HALPIN, general sales manager.

CHARLES COLEMAN, local sales manager.

FRANK CROTTS, production coordinator.

REGGIE COFER, promotion manager.

REESE LeROY, news coordinator.

AL VAN DINTEREN, chief engineer.

ERIC BAKER, business manager.

Highest 30 Sec. Rate: \$850.

NETWORK BASE HOURLY RATE: \$500.

City of License: Augusta. ADI: Augusta. Rank: 110.

Total Households: ©MSI Consumer Market Data as of 1/1/90. TV Homes, TV% and Circulation ©1990 Arbitron. County coverage based on Arbitron study.

Net Weekly Circulation	State County	Total Households	TV Households	%
50% & Over	GEORGIA			
	Burke	7,100	6,900	97
	Columbia	22,200	21,900	99
	Glascok	800	800	100
	Jefferson	6,700	6,500	98
	Lincoln	2,300	2,300	100
	Mc Duffie	7,700	7,600	99
	Richmond	70,200	69,500	99
	Warren	2,000	2,000	98



Net Weekly Circulation	State County	Total Households	TV Households	%	
50% & Over	SOUTH CAROLINA				
	Aiken	47,000	46,600	99	
	Allendale	3,800	3,700	97	
	Barnwell	7,900	7,700	98	
	Edgefield	6,300	6,200	98	
Between 25-49%	GEORGIA				
	Emanuel	7,700	7,600	98	
	Hancock	3,000	2,900	97	
	Jenkins	2,900	2,900	98	
	Johnson	3,200	3,200	98	
	Taliaferro	900	900	100	
	Wilkes	4,000	3,900	98	
Between 5-24%	SOUTH CAROLINA				
	Bamberg	6,200	6,100	98	
	Mc Cormick	2,200	2,200	100	
Totals	GEORGIA				
	Candler	2,700	2,600	96	
	Screven	5,800	5,700	98	
	Washington	6,600	6,400	97	
	SOUTH CAROLINA				
	Orangeburg	31,800	31,100	98	
	Totals		267,200	263,300	99
	Net Weekly Circulation (1990)				167,800
	Average Daily Circulation (1990)				89,700

Georgia—Augusta

WJBF
Ch. 6

Network Service: ABC.

Licensee: Pegasus Bcstg. of Augusta, GA Inc., 666 Dundee Rd., Northbrook, IL 60062.

Studio: 1001 Reynolds St., Augusta, GA 30901.

Mailing Address: Box 1404, Augusta, GA 30903.

Telephone: 404-722-6664. **Fax:** 404-722-0022.

Technical Facilities: Channel No. 6 (82-88 MHz). Authorized power: 100-kw visual, 20-kw aural. Antenna: 1375-ft. above av. terrain, 1292-ft. above ground, 1677-ft. above sea level.

Latitude 33° 24' 18"
Longitude 81° 50' 15"

Transmitter: Pine Log Rd., near Beech Island, SC.

Satellite Earth Stations: Andrew, 7.3-meter C-band; Andrew, 4.5-meter C-band; RCA, 4-meter Ku-band; Harris, 3-meter C-band; Avantek, Cyclesat, Harris, M/A-Com receivers.

News Service: AP.

Ownership: General Electric Capital Corp. (Group Owner).

Began Operation: November 22, 1953. Transfer of control to present owner approved by FCC Sept. 11, 1990. Sale to Pegasus Bcstg. by SFN Cos. approved by FCC Oct. 2, 1986 (Television Digest, Vol. 26:41). Previous sale by Western Broadcasting Co. approved by FCC June 27, 1984. Sale by Fuqua Television to Western Broadcasting approved July 10, 1980.

Represented (sales): Blair Television.

Represented (legal): Fletcher, Heald & Hildreth.

Represented (engineering): John F. X. Browne & Associates Inc.

Personnel:

TERRY SAMS, president & general manager.
MARTY FRASER, local & national sales manager.
BILL DOKER, chief engineer.
PETER MICHENFELDER, news director.
DAVID LUDWIKOWSKI, director of programming & promotion.
ANGELA BYRD, promotion director.
MARY MILLER, business manager.
JERRY LEZOTTE, production manager.
MARY JONES, assistant to the president.
GERALD LEVY, vice president, community affairs.

Rates: On request.

City of License: Augusta. **ADI:** Augusta. **Rank:** 110.

Total Households: ©MSI Consumer Market Data as of 1/1/90. TV Homes, TV% and Circulation ©1990 Arbitron. County coverage based on Arbitron study.

Net Weekly Circulation	State County	Total Households	TV Households	%
50% & Over	GEORGIA			
	Burke	7,100	6,900	97
	Columbia	22,200	21,900	99
	Emanuel	7,700	7,600	98
	Glascocok	800	800	100
	Jefferson	6,700	6,500	98
	Jenkins	2,900	2,900	98
	Johnson	3,200	3,200	98
	Lincoln	2,300	2,300	100
	Mc Duffie	7,700	7,600	99
	Richmond	70,200	69,500	99
	Screven	5,800	5,700	98
	Taliaferro	900	900	100
	Treuten	2,100	2,100	98



Net Weekly Circulation	State County	Total Households	TV Households	%
50% & Over	Warren	2,000	2,000	98
	Wilkes	4,000	3,900	98
	SOUTH CAROLINA			
	Aiken	47,000	46,600	99
	Allendale	3,800	3,700	97
	Barnberg	6,200	6,100	98
	Barnwell	7,900	7,700	98
	Edgefield	6,300	6,200	98
	Hampton	7,100	6,900	97
	Mc Cormick	2,200	2,200	100
Saluda	6,200	6,100	98	
Between 25-49%	GEORGIA			
	Candler	2,700	2,600	96
	Hancock	3,000	2,900	97
	Montgomery	2,300	2,200	96
	Washington	6,600	6,400	97
SOUTH CAROLINA				
Orangeburg	31,800	31,100	98	
Between 5-24%	GEORGIA			
	Bulloch	12,700	12,500	98
	Effingham	8,500	8,400	99
	Elbert	7,100	7,000	99
	Evans	3,100	3,100	100
	Oglethorpe	3,700	3,600	97
	Toombs	9,200	9,000	98
	Wheeler	2,000	1,900	97
	SOUTH CAROLINA			
	Abbeville	8,700	8,600	98
	Greenwood	23,500	23,300	99
	Lexington	67,700	66,800	99
	Newberry	12,700	12,500	98
Totals		437,600	431,200	99
Net Weekly Circulation (1990)				242,600
Average Daily Circulation (1990)				154,400

Georgia—Augusta

WRDW-TV

Ch. 12

Network Service: CBS.

Licensee: WRDW Associates, Drawer 1212, Augusta, GA 30913-1212.

Studio: 1301 Georgia Ave., North Augusta, SC 29841.

Telephone: 803-278-1212. TWX: 810-771-4860. Fax: 803-279-8316.

Technical Facilities: Channel No. 12 (204-210 MHz). Authorized power: 316-kw visual, 30.2-kw aural. Antenna: 1632-ft. above av. terrain, 1507-ft. above ground, 1887-ft. above sea level.

Latitude 33° 24' 29"
Longitude 81° 50' 36"

Transmitter: Pine Log Rd., Beech Island, SC.

Satellite Earth Station: KLM, 5-meter; Drake, M/A-Com receivers.

News Services: AP, CBS.

Ownership: Television Station Partners L.P. (Group Owner).

Began Operation: February 14, 1954. Sale to present owners by Ziff Corp. approved by FCC Jan. 18, 1983 (Television Digest, Vol. 22:30). Sale to Ziff by Rust Craft Bcstg. approved by FCC May 10, 1978 but sale was not consummated until March 22, 1979. Sale to Rust Craft by WPIT Inc. (Friendly Stations) approved by FCC Feb. 8, 1962 (Vol. 17:30, 33; 2:14). Sale to WPIT Inc. by Southeastern Newspapers Inc. approved April 20, 1960 (Vol. 16:6, 17). Sale to Southeastern Newspapers Inc. by group headed by Grover C. Maxwell & Allen M. Woodall approved Feb. 17, 1956 (Vol. 11:48; 12:7). Note: For sale of WPIT Inc. to United Printers & Publishers (Rust Craft Greeting Cards Inc.), see WTOV-TV, Steubenville, OH.

Represented (sales): Pety Television Inc.

Represented (engineering): Lohnes & Culver.

Personnel:

I. MARTIN POMPADUR, chief executive officer.
RALPH E. BECKER, president & chief operating officer.
WILLIAM SERVICE, vice president & general manager.
EDDIE RHYNE, general sales manager.
ELAINE ELAM, national & regional sales manager.
JAMES F. MYERS, chief engineer.
SHERRY LORENZ, news director.
JESSICA RAPPAPORT, promotion manager.
EVELYN LLOYD, business manager.
PAUL WOLFE, creative services director.
CHARLES MOODY, operations manager.

Rates: On request.

City of License: Augusta. ADI: Augusta. Rank: 110.

Total Households: ©MSI Consumer Market Data as of 1/1/90. TV Homes, TV% and Circulation ©1990 Arbitron. County coverage based on Arbitron study.

Net Weekly Circulation	State County	Total Households	TV Households	%
50% & Over				
	Georgia Burke	7,100	6,900	97
	Columbia	22,200	21,900	99
	Emanuel	7,700	7,600	98
	Glascocock	800	800	100
	Jefferson	6,700	6,500	98
	Jenkins	2,900	2,900	98
	Johnson	3,200	3,200	98
	Lincoln	2,300	2,300	100
	Mc Duffie	7,700	7,600	99
	Richmond	70,200	69,500	99
	Scriven	5,800	5,700	98



Net Weekly Circulation	State County	Total Households	TV Households	%
50% & Over				
	Taliaferro	900	900	100
	Warren	2,000	2,000	98
	Wilkes	4,000	3,900	98
SOUTH CAROLINA				
	Aiken	47,000	46,600	99
	Allendale	3,800	3,700	97
	Bamberg	6,200	6,100	98
	Barnwell	7,900	7,700	98
	Edgefield	6,300	6,200	98
	Mc Cormick	2,200	2,200	100
	Saluda	6,200	6,100	98
Between 25-49%				
	Georgia Hancock	3,000	2,900	97
	Washington	6,600	6,400	97
SOUTH CAROLINA				
	Hampton	7,100	6,900	97
	Orangeburg	31,800	31,100	98
Between 5-24%				
GEORGIA				
	Bulloch	12,700	12,500	98
	Candler	2,700	2,600	96
	Elbert	7,100	7,000	99
	Montgomery	2,300	2,200	96
	Oglethorpe	3,700	3,600	97
	Wheeler	2,000	1,900	97
SOUTH CAROLINA				
	Abbeville	8,700	8,600	98
	Greenwood	23,500	23,300	99
	Lexington	67,700	66,800	99
	Newberry	12,700	12,500	98
Totals		414,700	408,600	99
Net Weekly Circulation (1990)			223,100	
Average Daily Circulation (1990)			126,700	

Georgia—Bainbridge

WTLH

Ch. 49

Licensee: WTLH Inc., 1203 Governor's Square Blvd., Suite 501, Tallahassee, FL 32301.

Studio: 1203 Grosvenor's Square, Suite 501, Tallahassee, FL 32301.

Telephone: 904-942-4900. Fax: 904-942-0062.

Technical Facilities: Channel No. 49 (680-686 MHz). Authorized power: 1611-kw max. visual. Antenna: 807-ft. above av. terrain, 745-ft. above ground, 1027-ft. above sea level.

Latitude 30° 47' 48"
Longitude 84° 19' 28"

Transmitter: Nickleville, 0.8-mi. E of State Rte. 179.

Ownership: General Management Consultants Inc.

Began Operation: January 31, 1989.

Represented (legal): Baraff, Koerner, Olender & Hochberg, P.C.

Represented (engineering): B. Scott Baxter & Associates Inc.

Personnel:

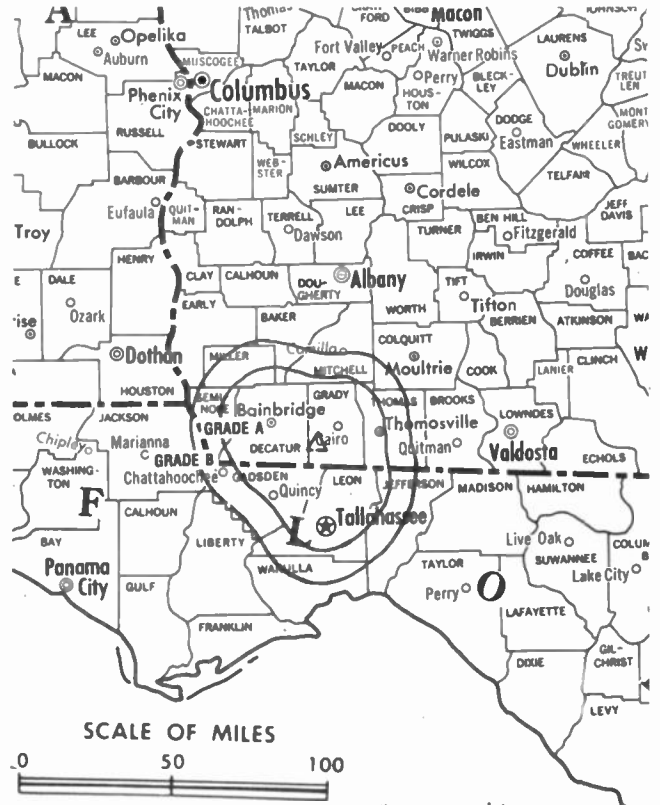
DAVID ANTONIAK, general manager.
JAY HALLER, national sales manager.
LUTHER BEASLEY, chief engineer.
LORI ANTONIAK, promotion director.

Rates: On request.

City of License: Bainbridge. ADI: Tallahassee, FL-Thomasville, GA. Rank: 116.

Total Households: ©MSI Consumer Market Data as of 1/1/90. TV Homes, TV% and Circulation ©1990 Arbitron. County coverage based on Arbitron study.

Net Weekly Circulation	State County	Total Households	TV Households	%
Between 25-49%	FLORIDA			
	Gadsden	15,000	14,700	98
	Leon	71,600	70,700	99
	GEORGIA			
	Decatur	9,300	9,100	98
	Grady	7,900	7,800	99
Between 5-24%	FLORIDA			
	Jefferson	4,100	4,000	98
	Madison	5,400	5,200	97
	Taylor	7,000	6,800	98
	Wakulla	5,200	5,100	98



WTLH BPCT-890601KH Granted 8/21/89 © American Map Corp., No. 14244

Net Weekly Circulation	State County	Total Households	TV Households	%
GEORGIA				
Between 5-24%	Brooks	5,200	5,100	98
	Miller	2,700	2,600	96
	Seminole	3,400	3,300	97
	Thomas	13,600	13,400	99
Totals		150,400	147,800	98
Net Weekly Circulation (1990)				50,500
Average Daily Circulation (1990)				20,500

Your message in this ad space could cost as little as \$95, and it will reach the people important to you!

Television & Cable Factbook

Georgia—Brunswick

WBSG-TV

Ch. 21

Network Service: None, independent.

Licensee: WBSG-TV Ltd., 7321 Georgia Hwy. 303, Brunswick, GA 31520.

Studio: 7321 Georgia Hwy. 303, Brunswick, GA 31520.

Telephone: 912-267-0021.

Technical Facilities: Channel No. 21 (512-518 MHz). Authorized power: 2880-kw max. visual. Antenna: 1020-ft. above av. terrain, 990-ft. above ground, 1060-ft. above sea level.

Latitude	31°	08'	22"
Longitude	81°	56'	15"

Transmitter: 3.4-mi. E of U.S. Rte. 301 at Buffalo Creek Crossing, near Nahunta, GA.

Ownership: WBSG-TV Ltd.

Began Operation: April 2, 1990.

Represented (legal): Mullin, Rhyne, Emmons & Topel, P.C.

Represented (engineering): Smith & Postenko.

Personnel:

JERRY MORRIS, general manager.

RICHARD SIGMAN, sales manager.

TOM STRICKLAND, sales manager.

MERLIN MILLER, chief engineer.

Rates : On request.



Arbitron Data: Not available.

City of License: Brunswick. ADI: Jacksonville. Rank: 56.

Georgia—Columbus

WLTZ

Ch. 38

Network Service: NBC.

Licensee: Lewis Broadcasting Corp., Box 12289, Lindsey Creek Station, Columbus, GA 31995.

Studio: 6140 Buena Vista Rd., Columbus, GA 31907.

Mailing Address: Box 12289, Lindsey Creek Station, Columbus, GA 31995.

Telephone: 404-561-3838. TWX: 810-758-4312. Fax: 404-563-8467.

Technical Facilities: Channel No. 38 (614-620 MHz). Authorized power: 1480-kw max. & 1070-kw horizontal visual, 148-kw max. & 107-kw horizontal aural. Antenna: 1310-ft. above av. terrain, 1319-ft. above ground, 1704-ft. above sea level.

Latitude 32° 27' 28"
Longitude 84° 53' 08"

Transmitter: 3.6-mi. E of Columbus, 0.34-mi. S of Buena Vista Rd.

Multichannel TV Sound: Stereo only.

Satellite Earth Stations: Harris, 8-meter Ku-band; Harris, 3-meter Ku-band; Harris, 3-meter C-band; RCA, 3-meter Ku-band; Zenith, 3-meter C-band; Harris, M/A-Corn, Zenith receivers.

News Service: AP.

Ownership: Lewis Broadcasting Corp. (Group Owner).

Began Operation: October 29, 1970. Sale by Gala Bcstg. Co., et al., to American Family Corp. approved by FCC Feb. 3, 1978. Sale to present owner approved June 18, 1981.

Represented (sales): Petry Television Inc.

Represented (legal): Reed, Smith, Shaw & McClay.

Personnel:

BOB WALTON, vice president & general manager.

T. B. BREAZEALE, general sales manager.

BOB HOOK, chief engineer.

BORDEN BLACK, news director.

R. C. BARTLETT, program director & operations manager.

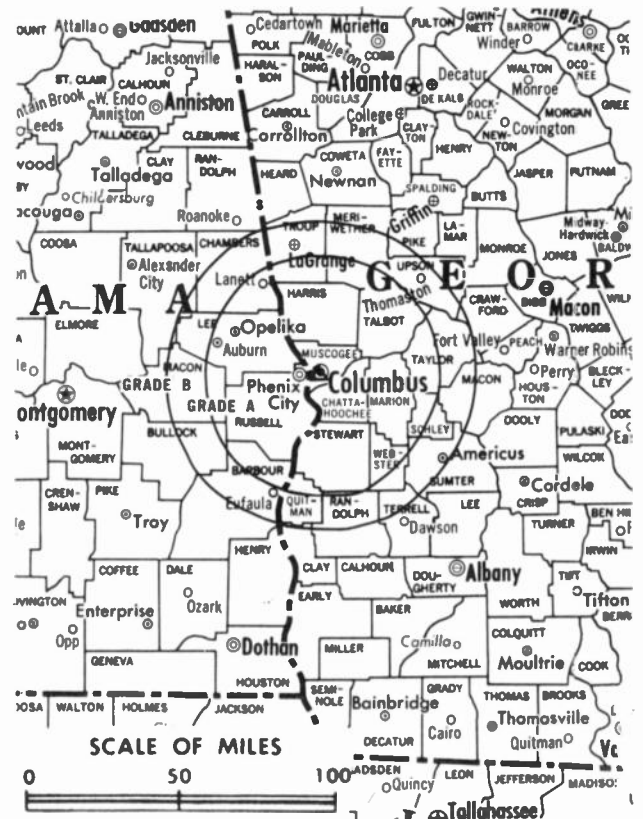
REBECCA KERR, business manager.

Rates: On request.

City of License: Columbus. ADI: Columbus, GA. Rank: 119.

Total Households: ©MSI Consumer Market Data as of 1/1/90. TV Homes, TV% and Circulation ©1990 Arbitron. County coverage based on Arbitron study.

Net Weekly Circulation	State County	Total Households	TV Households	%
50% & Over	ALABAMA			
	Chambers	14,600	14,500	99
	Russell	18,800	18,500	99
	GEORGIA			
	Chattahoochee	3,700	3,700	100
	Harris	6,800	6,700	99
	Marion	1,800	1,700	94
	Muscogee	68,200	67,700	99
	Schley	1,100	1,100	100
	Stewart	1,900	1,800	95
	Talbot	2,200	2,100	98
	Troup	20,300	20,000	99
	Webster	800	800	100



Net Weekly Circulation	State County	Total Households	TV Households	%
Between 25-49%	ALABAMA			
	Lee	32,900	32,500	99
	GEORGIA			
	Taylor	2,800	2,700	96
	Upton	10,100	10,000	99
Between 5-24%	ALABAMA			
	Barbour	9,400	9,200	98
	Macon	8,800	8,700	98
	Pike	10,600	10,400	99
	Randolph	7,500	7,400	99
	GEORGIA			
	Dooly	3,700	3,600	97
	Dougherty	35,300	34,800	99
	Lee	5,400	5,300	98
	Macon	5,100	5,000	98
Meriwether	7,300	7,200	99	
Pike	3,400	3,300	97	
Quitman	800	800	100	
Randolph	3,300	3,200	97	
Sumter	10,400	10,200	98	
Terrell	4,100	4,000	98	
Totals		301,100	296,900	99
Net Weekly Circulation (1990)				145,700
Average Daily Circulation (1990)				73,500

Georgia—Columbus

WRBL

Ch. 3

Network Service: CBS.

Licensee: TCS Television Partners, 1350 13th Ave., Columbus, GA 31994.

Studio: 1350 13th Ave., Columbus, GA 31994.

Telephone: 404-323-3333. TWX: 810-758-4335. Fax: 404-327-6655.

Technical Facilities: Channel No. 3 (60-66 MHz). Authorized power: 100-kw visual, 12.02-kw aural. Antenna: 1790-ft. above av. terrain, 1749-ft. above ground, 2249-ft. above sea level.

Latitude 32° 19' 25"
Longitude 84° 46' 46"

Transmitter: Lafayette Rd., 1.2-mi. N of Cusseta, GA.

Satellite Earth Stations: Harris, 3-meter; Scientific-Atlanta, 4.6-meter C-band; Scientific-Atlanta, 7-meter; Harris, Scientific-Atlanta receivers.

News Services: AP, CBS.

Ownership: TCS Television Partners (Group Owner).

Began Operation: November 15, 1953 on Ch. 4. Switched to Ch. 3 Oct. 27, 1960. Sale to present owner by Malcolm I. Glazer approved by FCC April 6, 1990 (Television Digest, Vol. 30:8). Sale to Glazer approved Sept. 11, 1978. Transfer of control to J. W. & J. B. Woodruff from R. W. Page Corp. approved by FCC Jan. 31, 1973.

Represented (sales): Katz Television.

Represented (legal): Cohn & Marks.

Personnel:

RAY J. CHUMLEY, vice president & general manager.

JAMES DAVIS, general sales manager.

JACK SMITH, chief engineer.

SONJA BENNETT, news director.

ALICE UPSHAW, program director.

JANICE JAMES, promotion manager.

SUE UNDERWOOD, business manager.

BARRY CAMMON, production manager.

Highest One Hour Rate: \$3500.

Highest 30 Sec. Rate: \$600.

NETWORK BASE HOURLY RATE: \$535.

City of License: Columbus. ADI: Columbus, GA. Rank: 119.

Total Households: ©MSI Consumer Market Data as of 1/1/90. TV Homes, TV% and Circulation ©1990 Arbitron. County coverage based on Arbitron study.

Net Weekly Circulation	State County	Total Households	TV Households	%
50% & Over	ALABAMA			
	Barbour	9,400	9,200	98
	Chambers	14,600	14,500	99
	Lee	32,900	32,500	99
	Russell	18,800	18,500	99
	GEORGIA			
	Calhoun	1,500	1,500	97
	Chattahoochee	3,700	3,700	100
	Clay	1,200	1,200	100
	Harris	6,800	6,700	99
Macon	5,100	5,000	98	
Marion	1,800	1,700	94	
Muscogee	68,200	67,700	99	
Quitman	800	800	100	
Randolph	3,300	3,200	97	
Schley	1,100	1,100	100	
Stewart	1,900	1,800	95	
Sumter	10,400	10,200	98	
Talbot	2,200	2,100	98	



Net Weekly Circulation	State County	Total Households	TV Households	%
50% & Over	Taylor	2,800	2,700	96
	Terrell	4,100	4,000	98
	Troup	20,300	20,000	99
	Webster	800	800	100
Between 25-49%	ALABAMA			
	Bullock	3,500	3,400	97
	Henry	5,600	5,500	98
	Macon	8,800	8,700	98
	Randolph	7,500	7,400	99
Tallapoosa	15,100	15,000	99	
Between 5-24%	GEORGIA			
	Crisp	7,300	7,100	98
	Dooley	3,700	3,600	97
	Meriwether	7,300	7,200	99
	Pulaski	3,200	3,100	97
	Turner	3,200	3,100	97
	Upton	10,100	10,000	99
	Wilcox	2,700	2,600	98
	ALABAMA			
	Clay	4,800	4,700	99
GEORGIA				
Baker	1,200	1,200	100	
Bleckley	3,700	3,600	97	
Coweta	17,900	17,600	99	
Crawford	2,600	2,500	96	
Dougherty	35,300	34,800	99	
Early	4,700	4,600	98	
Heard	2,600	2,600	100	
Jones	7,100	7,000	99	
(Continued on page A-336)				
Totals		420,600	414,400	99
Net Weekly Circulation (1990)			223,300	
Average Daily Circulation (1990)			122,900	

Georgia—Columbus

WTVM
Ch. 9

Network Service: ABC.

Licensee: WTVM Inc., 1932 Wyrnton Rd., Columbus, GA 31999.

Studio: 1909 Wyrnton Rd., Columbus, GA 31906.

Mailing Address: Box 1848, Columbus, GA 31994.

Telephone: 404-324-6471. TWX: 810-758-4326. Fax: 404-322-7527.

Technical Facilities: Channel No. 9 (186-192 MHz). Authorized power: 284-kw visual, 27.8-kw aural. Antenna: 1650-ft. above av. terrain, 1749-ft. above ground, 2251-ft. above sea level.

Latitude 32° 19' 25"
Longitude 84° 46' 46"

Transmitter: Lafayette Rd., 1.2-mi. N of Cusseta.

Satellite Earth Stations: Andrew, 7.3-meter C-band; Comtech, 3.7-meter Ku-band; Harris, 3.5-meter C-band; Avantek, Harris, M/A-Com receivers.

News Services: ABC, AP.

Ownership: American Family Corp. (Group Owner).

Began Operation: October 6, 1953 on Ch. 28. Switched to Ch. 9 Nov. 3, 1960. Sale to present owner by Pegasus Bcstg. approved February 16, 1989. Previous sale by SFN Cos. approved by FCC Oct. 2, 1986 (Television Digest, Vol. 26:41). Sale of Martin Theatres of Ga. Inc. to Fuqua Industries approved by FCC Feb. 7, 1969. Sale by Fuqua to Western Broadcasting Co. approved July 10, 1980.

Represented (sales): Blair Television.

Represented (legal): Schnader, Harrison, Segal & Lewis.

Personnel:

C. WAYNE DAUGHERTY, vice president & general manager.

RICHARD HEATH, general sales manager.

CATHY DAVIS, national sales manager.

DAVID WILLIAMS, chief engineer.

DALE CERBIN, news director.

W. CARROLL WARD, program director.

FRANK WILLIAMS, promotion director.

SUSAN KENDUST, business manager.

JERRY BAHR, production manager.

Highest 30 Sec. Rate: \$875.

NETWORK BASE HOURLY RATE: \$1175.

City of License: Columbus. ADI: Columbus, GA. Rank: 119.

Total Households: ©MSI Consumer Market Data as of 1/1/90. TV Homes, TV% and Circulation ©1990 Arbitron. County coverage based on Arbitron study.

Net Weekly Circulation	State County	Total Households	TV Households	%
50% & Over	ALABAMA			
	Barbour	9,400	9,200	98
	Bullock	3,500	3,400	97
	Chambers	14,600	14,500	99
	Lee	32,900	32,500	99
	Macon	8,800	8,700	98
	Randolph	7,500	7,400	99
	Russell	18,800	18,500	99
	GEORGIA			
	Calhoun	1,500	1,500	97
	Chattahoochee	3,700	3,700	100
	Clay	1,200	1,200	100
	Crisp	7,300	7,100	98
	Dooly	3,700	3,600	97
Dougherty	35,300	34,800	99	
Early	4,700	4,600	98	
Harris	6,800	6,700	99	
Lee	5,400	5,300	98	



Net Weekly Circulation	State County	Total Households	TV Households	%
50% & Over	ALABAMA			
	Clay	5,100	5,000	98
	Marion	1,800	1,700	94
	Muscogee	68,200	67,700	99
	Quitman	800	800	100
	Randolph	3,300	3,200	97
	Schley	1,100	1,100	100
	Stewart	1,900	1,800	95
	Sumter	10,400	10,200	98
	Talbot	2,200	2,100	98
	Taylor	2,800	2,700	96
	Terrell	4,100	4,000	98
	Troup	20,300	20,000	99
Upson	10,100	10,000	99	
Webster	800	800	100	

Net Weekly Circulation	State County	Total Households	TV Households	%
Between 25-49%	ALABAMA			
	Clay	4,800	4,700	99
	Dale	16,900	16,800	99
	Henry	5,600	5,500	98
	Pike	10,600	10,400	99
Tallapoosa	15,100	15,000	99	

Net Weekly Circulation	State County	Total Households	TV Households	%
Between 5-24%	GEORGIA			
	Meriwether	7,300	7,200	99
	Peach	7,700	7,600	99
	Pulaski	3,200	3,100	97
	Turner	3,200	3,100	97
	Wilcox	2,700	2,600	98
	Worth	6,700	6,600	98
	ALABAMA			
Coffee	15,200	15,100	99	

(Continued on page A-337)

Totals	476,000	469,300	99
Net Weekly Circulation (1990)			286,900
Average Daily Circulation (1990)			168,300

Georgia—Columbus

WXTX
Ch. 54

Network Service: Fox

Licensee: Columbus Family Bcstg. Inc., 4523 Gilbert Ave., Columbus, GA 31904.

Studio: 6524 Buena Vista Rd., Columbus, GA 31907.

Mailing Address: Box 12188, Columbus, GA 31907.

Telephone: 404-561-5400. Fax: 404-561-6505.

Technical Facilities: Channel No. 54 (710-716 MHz). Authorized power: 1000-kw max. visual, 100-kw max. aural. Antenna: 1140-ft. above av. terrain, 1146-ft. above ground, 1526-ft. above sea level.

Latitude 32° 27' 49"
Longitude 84° 52' 37"

Transmitter: Buena Vista Rd., approx. 0.2-mi. E of Omega Dr.

Satellite Earth Station: Microdyne, 5.0-meter Ku-band; Harris, Microdyne receivers.

Ownership: Columbus Family Bcstg. Inc.

Began Operation: June 17, 1983. Sale to present owners by Donald Kent, et al., approved by FCC June 29, 1989.

Represented (sales): Settel Inc.

Represented (legal): Miller & Fields, P.C.

Represented (engineering): A. D. Ring & Associates, P.C.

Personnel:

DONALD NAHLEY, vice president & general manager.

DICK PELUSO, sales manager.

MORRIS POLLOCK, chief engineer.

SHARON DAVLIN, program director.

DENISE DOVER, promotion director.

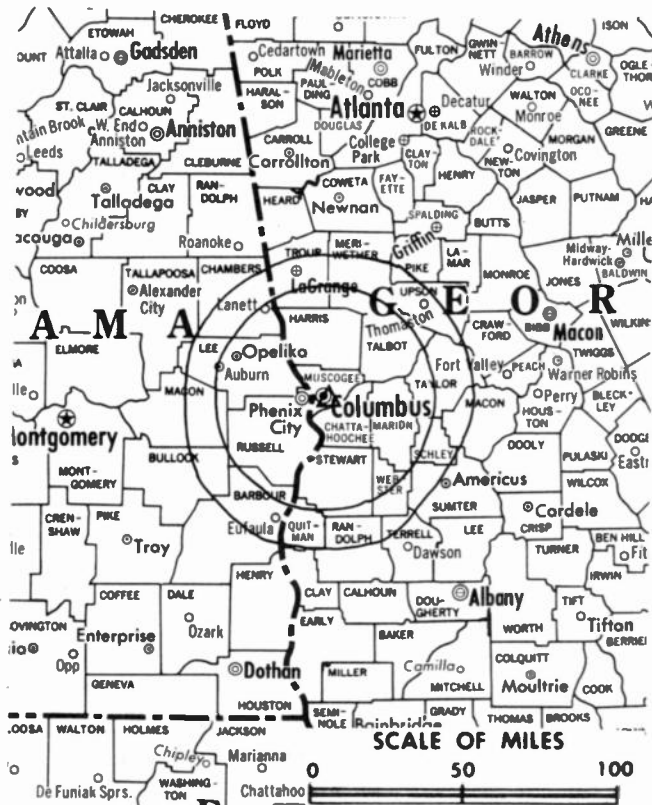
TERRY EARLY, business manager.

Rates: On request.

City of License: Columbus. ADI: Columbus, GA. Rank: 119.

Total Households: ©MSI Consumer Market Data as of 1/1/90. TV Homes, TV% and Circulation ©1990 Arbitron. County coverage based on Arbitron study.

Net Weekly Circulation	State County	Total Households	TV Households	%
50% & Over	ALABAMA			
	Russell	18,800	18,500	99
	GEORGIA			
	Chatahoochee	3,700	3,700	100
	Muscogee	68,200	67,700	99
	Schley	1,100	1,100	100
Webster	800	800	100	
Between 25-49%	ALABAMA			
	Barbour	9,400	9,200	98



WXTX BMPCT-821119KG Granted 12/28/82 © American Map Corp. 14244

Net Weekly Circulation	State County	Total Households	TV Households	%
Between 25-49%	Chambers	14,600	14,500	99
	Lee	32,900	32,500	99
	Macon	8,800	8,700	98
	GEORGIA			
	Harris	6,800	6,700	99
	Marion	1,800	1,700	94
	Stewart	1,900	1,800	95
Between 5-24%	Talbot	2,200	2,100	98
	Taylor	2,800	2,700	96
	GEORGIA			
	Macon	5,100	5,000	98
	Meriwether	7,300	7,200	99
	Quitman	800	800	100
Totals	Troup	20,300	20,000	99
	Upson	10,100	10,000	99
Totals		217,400	214,700	99
Net Weekly Circulation (1990)				94,900
Average Daily Circulation (1990)				38,000

Georgia—Cordele

WSST-TV

Ch. 55

Network Service: None, independent.

Licensee: Sunbelt-South Telecommunications Ltd., Box 917, Cordele, GA 31015.

Studio: 112 7th St. S, Cordele, GA 31015.

Telephone: 912-273-0001.

Technical Facilities: Channel No. 55 (716-722 MHz). Authorized power: 100-kw max. visual, 10-kw max. aural. Antenna: 410-ft. above av. terrain, 407-ft. above ground, 715-ft. above sea level.

Latitude 31° 54' 15"
Longitude 83° 48' 12"

Transmitter: Culpepper Rd., 3.5-mi. SW of intersection with State Rte. 7W.

Multichannel TV Sound: Planned.

Ownership: Sunbelt-South Telecommunications Ltd.

Began Operation: May 22, 1989.

Represented (legal): Ward & Mendelsohn, P.C.

Represented (engineering): Bromo Communications Inc.

Personnel:

WILLIAM B. GOODSON, general manager.

PHILLIP A. STREETMAN, station manager & news director.

SARA HOWELL BROWN, general sales & business manager.

LEE W. WRIGHT, program director.

Highest 30 Sec. Rate: \$28.

City of License: Cordele. ADI: Albany. Rank: 151.

Total Households: ©MSI Consumer Market Data as of 1/1/90. TV Homes, TV% and Circulation ©1990 Arbitron. County coverage based on Arbitron study.

Net Weekly Circulation	State County	Total Households	TV Households	%
Between 25-49%	GEORGIA Crisp	7,300	7,100	98



Net Weekly Circulation	State County	Total Households	TV Households	%
Between 5-24%	GEORGIA Schley	1,100	1,100	100
	Turner	3,200	3,100	97
Totals		11,600	11,300	98
Net Weekly Circulation (1990)			4,600	
Average Daily Circulation (1990)			1,500	

Georgia—Macon

WGXA
Ch. 24

Network Service: ABC.

Licensee: Russell-Rowe Communications, 599 Broadway, Macon, GA 31201.

Studio: 599 Broadway, Macon, GA 31201.

Mailing Address: Box 340, Macon, GA 31297.

Telephone: 912-745-2424. **TWX:** 810-783-5541. **Fax:** 912-745-6057.

Technical Facilities: Channel No. 24 (530-536 MHz). Authorized power: 1290-kw max. & 646-kw horizontal visual, 252-kw max. & 126-kw horizontal aural. Antenna: 800-ft. above av. terrain, 895-ft. above ground, 1205-ft. above sea level.

Latitude 32° 45' 08"
Longitude 83° 33' 39"

Transmitter: U.S. 23-129 S, 7-mi. from Macon city limits.

Satellite Earth Stations: Andrew, 7.3-meter C-band; Andrew, 4.5-meter C-band; Avanteck receivers.

FM Affiliate: WGUV-FM, 3-kw, 88.5 MHz, 301-ft.

News Service: AP.

Ownership: Russell-Rowe Communications.

Began Operation: April 21, 1982.

Represented (sales): Blair Television.

Represented (legal): Dow, Lohnes & Albertson.

Represented (engineering): Palmer A. Greer.

Personnel:

KENNETH GERDES, vice president & general manager.

FRANK SHURLING, general sales manager.

KIM BENE, operations manager.

RICHARD BLANTON, chief engineer.

RON WILDMAN, news director.

KELLY CAUSEY, promotion manager.

Highest One Hour Rate: \$4400.

Highest 30 Sec. Rate: \$600.

NETWORK BASE HOURLY RATE: \$275.

City of License: Macon. **ADI:** Macon. **Rank:** 122.

Total Households: ©MSI Consumer Market Data as of 1/1/90. TV Homes, TV% and Circulation ©1990 Arbitron. County coverage based on Arbitron study.

Net Weekly Circulation	State County	Total Households	TV Households	%
50% & Over	GEORGIA			
	Baldwin	12,300	12,100	98
	Bibb	58,000	57,500	99
	Bleckley	3,700	3,600	97
	Dodge	6,000	5,900	98
	Hancock	3,000	2,900	97
	Houston	32,200	31,900	99
	Jones	7,100	7,000	99
	Laurens	14,100	13,800	98
	Monroe	5,800	5,700	98
	Peach	7,700	7,600	99
Pulaski	3,200	3,100	97	



Net Weekly Circulation	State County	Total Households	TV Households	%
50% & Over	Putnam	4,600	4,500	98
	Twiggs	3,600	3,500	97
	Washington	6,600	6,400	97
	Wilkinson	3,800	3,700	97
Between 25-49%	GEORGIA			
	Ben Hill	6,700	6,500	98
	Crawford	2,600	2,500	96
	Dooly	3,700	3,600	97
	Johnson	3,200	3,200	98
	Macon	5,100	5,000	98
	Taylor	2,800	2,700	96
	Wheeler	2,000	1,900	97
Wilcox	2,700	2,600	98	
Between 5-24%	GEORGIA			
	Butts	5,000	4,900	98
	Greene	4,100	4,000	98
	Irwin	3,400	3,300	97
	Lamar	4,800	4,700	98
	Pike	3,400	3,300	97
	Telfair	4,000	3,900	98
Treutlen	2,100	2,100	98	
Upson	10,100	10,000	99	
Totals		237,400	233,400	98
Net Weekly Circulation (1990)				140,700
Average Daily Circulation (1990)				70,400

Georgia—Macon

WMAZ-TV

Ch. 13

Network Service: CBS.

Licensee: Multimedia WMAZ Inc., Box 2760, Greenville, SC 29602.

Studio: 1314 Gray Highway, Macon, GA 31211.

Mailing Address: Box 5008, Macon, GA 31213.

Telephone: 912-746-1313. TWX: 810-783-5528. Fax: 912-745-9032.

Technical Facilities: Channel No. 13 (210-216 MHz). Authorized power: 316-kw visual, 63.1-kw aural. Antenna: 785-ft. above av. terrain, 891-ft. above ground, 1205-ft. above sea level.

Latitude 32° 45' 09"
Longitude 83° 33' 33"

Transmitter: U.S. 129, 7-mi. SE of Macon.

Satellite Earth Stations: Anber-Mark, 5-meter; RCA, 3.6-meter; Scientific-Atlanta, 4.6-meter; Scientific-Atlanta, 7.7-meter; M/A-Com, Microdyne, Scientific-Atlanta receivers.

AM Affiliate: WMAZ, 50-kw (10-kw night), 940 kHz (CBS).

FM Affiliate: WAYS, 100-kw, 99.1 MHz (No. 256), 660-ft. (ABC).

News Services: AP, CBS, Newspaper 1200, Sports News Satellite, WSI.

Ownership: Multimedia Broadcasting Co. (Group Owner).

Began Operation: September 27, 1953. Transfer to Multimedia granted by FCC Sept. 22, 1967. Previous sale to Southeastern Bcstg. Corp. by George P. Rankin Jr. and associates approved March 13, 1963 by FCC (Television Digest, Vol. 3:2, 11).

Represented (sales): Katz Television.

Represented (legal): Dow, Lohnes & Albertson.

Represented (engineering): Jules Cohen & Associates.

Personnel:
DON MCGUIRK, vice president & general manager.
GOSTIN FREENEY, general sales manager.
RON LEPPIG, local sales manager.
LACY WORRELL, chief engineer.
TONY VILLASANA, news director.
SYDNEY THUM, program director.
DIANA RICHARDSON, promotion manager.
TOM GARNER, business manager.
HELEN BRANHAM, traffic manager.

Highest One Hour Rate: \$4500.

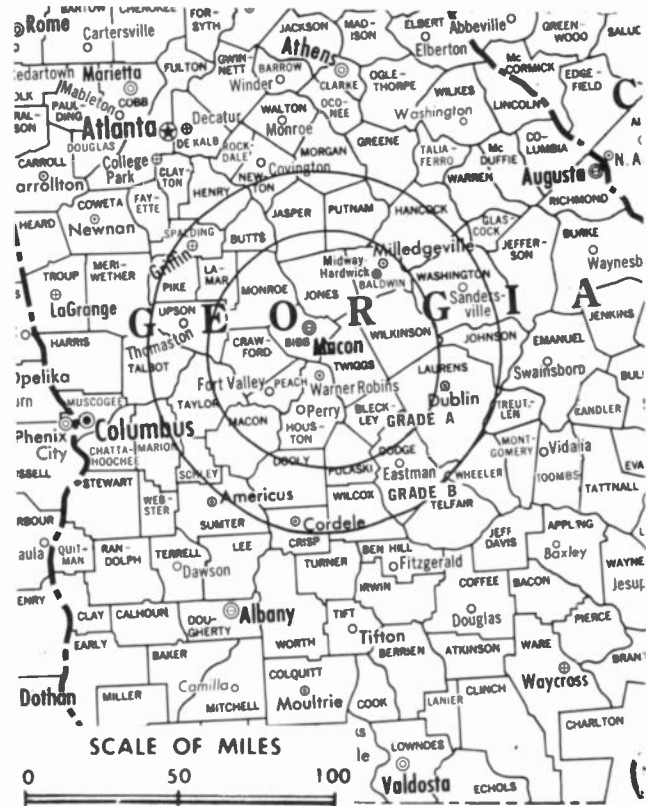
Highest 30 Sec. Rate: \$2000.

NETWORK BASE HOURLY RATE: \$1035.

City of License: Macon. ADI: Macon. Rank: 122.

Total Households: ©MSI Consumer Market Data as of 1/1/90. TV Homes, TV% and Circulation ©1990 Arbitron. County coverage based on Arbitron study.

Net Weekly Circulation	State County	Total Households	TV Households	%
50% & Over	GEORGIA	12,300	12,100	98
	Baldwin	6,700	6,500	98
	Ben Hill	58,000	57,500	99
	Bleckley	3,700	3,600	97
	Crawford	2,600	2,500	96
	Crisp	7,300	7,100	98
	Dodge	6,000	5,900	98
	Dooley	3,700	3,600	97
	Hancock	3,000	2,900	97
	Houston	32,200	31,900	99
	Johnson	3,200	3,200	98
	Jones	7,100	7,000	99



WMAZ-TV BPC-T-3557 Granted 6/17/65

© American Map Corp., 14244

Net Weekly Circulation	State County	Total Households	TV Households	%
50% & Over	Laurens	14,100	13,800	98
	Macon	5,100	5,000	98
	Monroe	5,800	5,700	98
	Montgomery	2,300	2,200	96
	Peach	7,700	7,600	99
	Pulaski	3,200	3,100	97
	Putnam	4,600	4,500	98
	Taylor	2,800	2,700	96
	Treutlen	2,100	2,100	98
	Twiggs	3,600	3,500	97
	Washington	6,600	6,400	97
Wheeler	2,000	1,900	97	
Wilcox	2,700	2,600	98	
Wilkinson	3,800	3,700	97	
Between 25-49%	GEORGIA	4,800	4,700	98
	Lamar	4,000	3,900	98
	Upson	10,100	10,000	99
Between 5-24%	GEORGIA	5,000	4,900	98
	Greene	4,100	4,000	98
	Henry	18,400	18,100	99
	Irwin	3,400	3,300	97
	Jasper	3,100	3,000	97
	Newton	14,900	14,700	99
	Pike	3,400	3,300	97
	Schley	1,100	1,100	100
	Sumter	10,400	10,200	98
Toombs	9,200	9,000	98	
Turner	3,200	3,100	97	
Totals		307,300	301,900	98
Net Weekly Circulation (1990)			203,000	
Average Daily Circulation (1990)			137,700	

Georgia—Macon

WMGT
Ch. 41

Network Service: NBC.

Licensee: Morris Network Inc., Box 4328, Macon, GA 31213.

Studio: 6525 Ocmulgee Blvd. East, Macon, GA 31208.

Mailing Address: Box 4328, Macon, GA 31213.

Telephone: 912-745-4141. **TWX:** 810-783-5549.

Fax: 912-742-2626; 912-741-5483 (news).

Technical Facilities: Channel No. 41 (632-638 MHz). Authorized power: 1050-kw max. & 760-kw horizontal visual, 210-kw max. & 152-kw horizontal aural. Antenna: 787-ft. above av. terrain, 893-ft. above ground, 1186-ft. above sea level.

Latitude 32° 45' 12"
Longitude 83° 33' 46"

Holds CP for change to 1000-kw max. visual, 777-ft. above av. terrain, 856-ft. above ground, 1151-ft. above sea level. BPCT-870615KE.

Transmitter: 3-mi. S of Interstate 16 on W side of U.S. Rte. 23, Swiftcreek Twp., GA.

Multichannel TV Sound: Stereo only.

Satellite Earth Stations: Harris Ku-band; C-band; Microdyne receivers.

News Service: AP.

Ownership: Morris Network Inc. (Group Owner).

Began Operation: December 19, 1968. Sale to present owner by F. E. Busby, et al., approved by FCC Nov. 30, 1978. Previous sale by WTVY Inc. (Charles Woods) approved by FCC Aug. 9, 1974.

Represented (sales): Adam Young Inc.

Represented (legal): McFadden, Evans & Sill.

Represented (engineering): Coffin, Dippell & Everist, P.C.

Personnel:

- CHARLES MORRIS, chairman.
- H. DEAN HINSON, president.
- L. A. STURDIVANT, general manager.
- GLENN LEWIS, local sales manager.
- TONY EWTRIKEIN, chief engineer.
- DAVID KURPIUS, news director.
- DEBBIE GREEN, program director.
- LEIGH SMITH, promotion director.
- ANN HARTLEY, business manager.

Highest 30 Sec. Rate: \$2000.

NETWORK BASE HOURLY RATE: \$450.

City of License: Macon. **ADI:** Macon. **Rank:** 122.

Total Households: ©MSI Consumer Market Data as of 1/1/90. TV Homes, TV% and Circulation ©1990 Arbitron. County coverage based on Arbitron study.

Net Weekly Circulation	State County	Total Households	TV Households	%
50% & Over	GEORGIA			
	Baldwin	12,300	12,100	98
	Bibb	58,000	57,500	99
	Bleckley	3,700	3,600	97
	Houston	32,200	31,900	99
	Jones	7,100	7,000	99



WMGT BNPCT-6614 Granted 8/26/68

©American Map Corp., No. 14244

Net Weekly Circulation	State County	Total Households	TV Households	%
50% & Over	Laurens	14,100	13,800	98
	Monroe	5,800	5,700	98
	Peach	7,700	7,600	99
	Pulaski	3,200	3,100	97
	Taylor	2,800	2,700	96
	Twiggs	3,600	3,500	97
	Washington	6,600	6,400	97
	Wilkinson	3,800	3,700	97
Between 25-49%	GEORGIA			
	Crawford	2,600	2,500	96
	Dodge	6,000	5,900	98
	Dooly	3,700	3,600	97
	Hancock	3,000	2,900	97
	Johnson	3,200	3,200	98
	Macon	5,100	5,000	98
Putnam	4,600	4,500	98	
	Wheeler	2,000	1,900	97
Between 5-24%	GEORGIA			
	Greene	4,100	4,000	98
	Lamar	4,800	4,700	98
	Montgomery	2,300	2,200	96
	Treutlen	2,100	2,100	98
	Wilcox	2,700	2,600	98
Totals		207,100	203,700	98
Net Weekly Circulation (1990)				138,700
Average Daily Circulation (1990)				68,600

Georgia—Rome

WAWA-TV

Ch. 14

Network Service: None, independent.

Licensee: TV 14 Inc., 100 Australian Ave., Suite 104, West Palm Beach, FL 33406.

Studio: 713 Shorter Ave., Rome, GA 30161.

Telephone: 404-291-9292. Easylink: 62816246. Fax: 404-295-0036.

Technical Facilities: Channel No. 14 (470-476 MHz). Authorized power: 1450-kw max. visual. Antenna: 820-ft. above av. terrain, 210-ft. above ground, 1535-ft. above sea level.

Latitude 34° 14' 07"
Longitude 85° 13' 45"

Holds CP for change to 4900-kw visual, 2021-ft. above av. terrain, 787-ft. above ground, 3091-ft. above sea level, lat. 34° 18' 47", long. 84° 38' 55", transmitter to 5.6-mi. at 270°T from Waleska. BPCT-890130KG.

Transmitter: Horseleg Mountain, 4.5-mi. SW of Rome.

Satellite Earth Stations: Paraclype, 3.8-meter C-band; Paraclype, 3.8-meter C-band; Paraclype, 3.8-meter Ku-band.

News Service: CNN.

Ownership: Sudbrink Broadcasting (Group Owner).

Began Operation: February 29, 1988.

Represented (legal): Haley, Bader & Potts.

Represented (engineering): Lawrence Behr & Associates Inc.

Personnel:

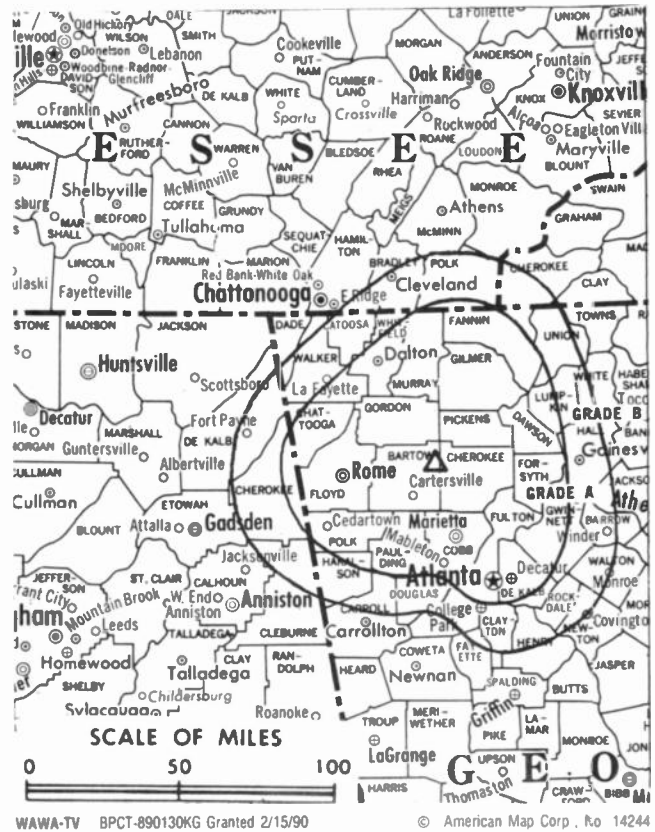
DOUG KOONTZ, general manager.
JACK ROBERTS, chief engineer.
BARRY DAVIS, news director.
KARLA KOONTZ, program director.
JEFF BROWN, promotion director.
MARY SAULS, business manager.
JIM COLBERT, production manager.

Highest One Hour Rate: \$550.

Highest 30 Sec. Rate: \$115.

City of License: Rome. ADI: Atlanta. Rank: 12.

Total Households: ©MSI Consumer Market Data as of 1/1/90. TV Homes, TV% and Circulation ©1990 Arbitron. County coverage based on Arbitron study.



Net Weekly Circulation	State County	Total Households	TV Households	%
50% & Over	GEORGIA Floyd	30,500	30,200	99
	ALABAMA Cherokee	7,400	7,300	99
Between 25-49%	GEORGIA Chattooga	8,000	7,900	99
	Polk	12,600	12,500	99
Between 5-24%	GEORGIA Bartow	18,400	18,200	99
	Gilmer	4,800	4,700	98
	Gordon	12,200	12,100	99
Totals		93,900	92,900	99
Net Weekly Circulation (1990)				31,800
Average Daily Circulation (1990)				11,700

Georgia—Savannah

WJCL

Ch. 22

Network Service: ABC.

Licensee: Lewis Broadcasting Corp., 10001 Abercorn St. Extension, Box 13646, Savannah, GA 31406.

Studio: 10001 Abercorn St. Extension, Savannah, GA 31406.

Mailing Address: Box 13646, Savannah, GA 31406.

Telephone: 912-925-0022. TWX: 810-784-5679. Fax: 912-925-0030.

Technical Facilities: Channel No. 22 (518-524 MHz). Authorized power: 3830-kw max. visual, 383-kw max. aural. Antenna: 1430-ft. above av. terrain, 1435-ft. above ground, 1453-ft. above sea level.

Latitude 32° 03' 30"
Longitude 81° 20' 20"

Transmitter: State Hwy. 204, approx. 15-mi. W of Savannah.

Multichannel TV Sound: Stereo only.

Satellite Earth Station: Microdyne, 7-meter; Andrew, Microdyne receivers.

News Services: ABC, AP.

Ownership: Lewis Broadcasting Corp. (Group Owner).

Began Operation: July 18, 1970.

Represented (sales): Petry Television Inc.

Represented (legal): Reed, Smith, Shaw & McClay.

Represented (engineering): Communications Engineering Services, P.C.

Personnel:

- J. FRED PIERCE, exec. vice president & general manager.
- GLORIA CRIST, local sales manager.
- WALLACE TIDWELL, chief engineer.
- LARRY WALKER, news director.
- MARY POYTHRESS, program director.
- JACK GRANGER, promotion director.
- VIRGINIA WOODCOCK, business manager.
- FRANK S. BRYSON, marketing director.

Rates: On request.

NETWORK BASE HOURLY RATE: \$700.

City of License: Savannah. ADI: Savannah. Rank: 102.

Total Households: ©MSI Consumer Market Data as of 1/1/90. TV Homes, TV% and Circulation ©1990 Arbitron. County coverage based on Arbitron study.

Net Weekly Circulation	State County	Total Households	TV Households	
			Households	%
50% & Over	GEORGIA			
	Appling	5,700	5,600	98
	Bacon	3,600	3,500	97
	Bryan	5,000	4,900	98
	Bulloch	12,700	12,500	98
	Candler	2,700	2,600	96

There is no more visible place for your advertising message than the pages of the **Television & Cable Factbook**



WJCL BPCT-860602LE Granted 8/28/86

© American Map Corp., No. 14244

Net Weekly Circulation	State County	Total Households	TV Households		
			Households	%	
50% & Over	Chatham	82,500	81,800	99	
	Effingham	8,500	8,400	99	
	Evans	3,100	3,100	100	
	Liberty	13,400	13,200	99	
	Long	1,800	1,800	100	
	Mc Intosh	3,100	3,000	97	
	Montgomery	2,300	2,200	96	
	Screven	5,800	5,700	98	
	Tattnall	6,300	6,200	98	
	Toombs	9,200	9,000	98	
	Wayne	7,500	7,400	99	
	SOUTH CAROLINA				
	Beaufort	31,600	31,200	99	
	Jasper	5,700	5,600	97	
Between 25-49%	GEORGIA				
	Glynn	23,700	23,500	99	
	Jeff Davis	4,500	4,400	98	
	Wheeler	2,000	1,900	97	
Between 5-24%	GEORGIA				
	Brantley	4,000	3,900	97	
	Emanuel	7,700	7,600	98	
	Jenkins	2,900	2,900	98	
	Pierce	4,700	4,600	98	
	Telfair	4,000	3,900	98	
	Treutlen	2,100	2,100	98	
	Ware	13,500	13,300	99	
	SOUTH CAROLINA				
	Allendale	3,800	3,700	97	
	Hampton	7,100	6,900	97	
	Totals		290,500	286,400	99
	Net Weekly Circulation (1990)			165,500	
Average Daily Circulation (1990)			82,100		

Georgia—Savannah

WSAV-TV

Ch. 3

Network Service: NBC.

Licensee: WSAV Inc., 825 Edmond St., Box 29, St. Joseph, MO 64502.

Studio: 1430 E. Victory Dr., Savannah, GA 31404.

Mailing Address: Box 2429, Savannah, GA 31402.

Telephone: 912-651-0300. Easylink: 62851474.

Technical Facilities: Channel No. 3 (60-66 MHz). Authorized power: 100-kw visual, 20-kw aural. Antenna: 1480-ft. above av. terrain, 1532-ft. above ground, 1549-ft. above sea level.

Latitude 32° 03' 32.00"
Longitude 81° 17' 56.50"

Transmitter: Sawdust Pile & Little Neck Rds., Pooler-Boroughs Div., 12-mi. W of Savannah.

Satellite Earth Stations: Harris, 8.1-meter Ku-band; BMS, 6.1-meter C-band; Harris, 3.5-meter Ku-band; Harris receivers.

SNG Mobile Dish: 2.5-meter Ku-band.

News Services: AP, Conus.

Ownership: News Press & Gazette Co. (Group Owner).

Began Operation: February 1, 1956. Sale to present owners by Harben Daniel, et al., approved by FCC Sept. 21, 1976 (Television Digest, Vol. 16:27).

Represented (sales): Blair Television.

Represented (legal): Arent, Fox, Kintner, Plotkin & Kahn.

Personnel:

HARVEY LIBOW, vice president & general manager.

DWIGHT VAN HORN, sales manager.

DAVID BRANT, chief engineer.

KEITH YOUNG, news director.

MICKEY WALLACE, promotion director.

DAVE STAGNITTO, production manager.

Highest 30 Sec. Rate: \$700.

City of License: Savannah. ADI: Savannah. Rank: 102.

Total Households: ©MSI Consumer Market Data as of 1/1/90. TV Homes, TV% and Circulation ©1990 Arbitron. County coverage based on Arbitron study.

Net Weekly Circulation	State County	Total Households	TV Households	%
50% & Over	GEORGIA			
	Appling	5,700	5,600	98
	Bacon	3,600	3,500	97
	Bryan	5,000	4,900	98
	Bulloch	12,700	12,500	98
	Candler	2,700	2,600	96
	Chatham	82,500	81,800	99
	Effingham	8,500	8,400	99
	Evans	3,100	3,100	100
	Jeff Davis	4,500	4,400	98
	Liberty	13,400	13,200	99
	Long	1,800	1,800	100
	Mc Intosh	3,100	3,000	97
	Montgomery	2,300	2,200	96
Screven	5,800	5,700	98	



SCALE OF MILES
0 50 100
WSAV-TV BPCT-IR12 Granted 5/20/75 © American Map Corp., 11243

Net Weekly Circulation	State County	Total Households	TV Households	%
50% & Over	SOUTH CAROLINA			
	Tattall	6,300	6,200	98
	Toombs	9,200	9,000	98
	Treutlen	2,100	2,100	98
Between 25-49%	SOUTH CAROLINA			
	Wayne	7,500	7,400	99
	Beaufort	31,600	31,200	99
	Hampton	7,100	6,900	97
Between 5-24%	SOUTH CAROLINA			
	Jasper	5,700	5,600	97
	GEORGIA			
	Brantley	4,000	3,900	97
Totals	GEORGIA			
	Emanuel	7,700	7,600	98
	Glynn	23,700	23,500	99
	Jenkins	2,900	2,900	98
Average Daily Circulation (1990)	GEORGIA			
	Pierce	4,700	4,600	98
	Wheeler	2,000	1,900	97
	SOUTH CAROLINA			
Average Daily Circulation (1990)	SOUTH CAROLINA			
	Allendale	3,800	3,700	97
	GEORGIA			
	Atkinson	2,100	2,000	95
Average Daily Circulation (1990)	GEORGIA			
	Ware	13,500	13,300	99
	SOUTH CAROLINA			
	Colleton	12,900	12,600	98
Totals		301,500	297,100	99
Net Weekly Circulation (1990)				213,000
Average Daily Circulation (1990)				127,500

Georgia—Savannah

WTOC-TV

Ch. 11

Network Service: CBS.

Licensee: American Family Broadcast Group Inc., Box 8086, Savannah, GA 31412.

Studio: 516 Abercorn St., Savannah, GA 31401.

Telephone: 912-234-1111. TWX: 810-784-5619.

Technical Facilities: Channel No. 11 (198-204 MHz). Authorized power: 316-kw visual, 31.6-kw aural. Antenna: 1470-ft. above av. terrain, 1531-ft. above ground, 1549-ft. above sea level.

Latitude 32° 03' 14"
Longitude 81° 21' 01"

Transmitter: Fort Argyle Rd., 5.3-mi. NW of I-95, 7.3-mi. SW of Pooler, GA.

Satellite Earth Stations: 2 in operation; M/A-Com, Microdyne receivers.

News Services: AP, NIWS.

Ownership: American Family Corp. (Group Owner).

Began Operation: February 14, 1954. Sale to present owner by William T. Knight Jr., et al., approved by FCC Aug. 8, 1979.

Represented (sales): Katz Television.

Represented (legal): Sidley & Austin.

Represented (engineering): A. D. Ring & Associates.

Personnel:

WILLIAM L. CATHCART, vice president & general manager.

RANDY PELTIER, general sales manager.

LaVAUGHAN THOMPSON, chief engineer.

DOUGLAS WEATHERS, news director.

CRAIG HARNEY, promotion director.

BETTY HUNTER, business manager.

Highest One Hour Rate: \$2000.

Highest 30 Sec. Rate: \$600.

NETWORK BASE HOURLY RATE: \$800.

City of License: Savannah. ADI: Savannah. Rank: 102.

Total Households: ©MSI Consumer Market Data as of 1/1/90. TV Homes, TV% and Circulation ©1990 Arbitron. County coverage based on Arbitron study.

Net Weekly Circulation	State County	Total Households	TV Households	%
50% & Over	GEORGIA			
	Appling	5,700	5,600	98
	Bacon	3,600	3,500	97
	Brantley	4,000	3,900	97
	Bryan	5,000	4,900	98
	Bulloch	12,700	12,500	98
	Candler	2,700	2,600	96
	Chatham	82,500	81,800	99
	Effingham	8,500	8,400	99
	Evans	3,100	3,100	100
	Glynn	23,700	23,500	99
	Jeff Davis	4,500	4,400	98
	Liberty	13,400	13,200	99
	Long	1,800	1,800	100



WTOC-TV BMPCT-7529 Granted 5/13/74

© American Map Corp., 14244

Net Weekly Circulation	State County	Total Households	TV Households	%
50% & Over	Mc Intosh	3,100	3,000	97
	Montgomery	2,300	2,200	96
	Pierce	4,700	4,600	98
	Screven	5,800	5,700	98
	Tattnall	6,300	6,200	98
	Toombs	9,200	9,000	98
	Treuten	2,100	2,100	98
	Ware	13,500	13,300	99
	Wayne	7,500	7,400	99
	SOUTH CAROLINA	Beaufort	31,600	31,200
Hampton		7,100	6,900	97
Jasper		5,700	5,600	97
Between 25-49%	GEORGIA			
	Coffee	10,800	10,600	98
	Emanuel	7,700	7,600	98
	Jenkins	2,900	2,900	98
Wheeler	2,000	1,900	97	
Between 5-24%	GEORGIA			
	Telfair	4,000	3,900	98
SOUTH CAROLINA				
Allendale	3,800	3,700	97	
Totals		301,300	297,000	99
Net Weekly Circulation (1990)			237,400	
Average Daily Circulation (1990)			155,800	

Georgia—Toccoa

WNEG-TV

Ch. 32

Network Service: None, independent.

Licensee: Stephens County Bcstg. Co., Box 907, Toccoa, GA 30577.

Studio: 100 Boulevard, Toccoa, GA 30577.

Telephones: 404-886-0032; 404-886-9242. Fax: 404-886-7033.

Technical Facilities: Channel No. 32 (578-584 MHz). Authorized power: 647-kw max. visual, 120-kw max. aural. Antenna: 835-ft. above av. terrain, 600-ft. above ground, 2024-ft. above sea level.

Latitude 34° 36' 44"
Longitude 83° 22' 05"

Transmitter: State Hwy. 17, 3.2-mi. NW of Toccoa.

Satellite Earth Stations: Comtech, 5-meter C-band; Comtech, 5-meter Ku-band; 5-meter Ku & C-band; M/A-Corn, Pinzone receivers.

AM Affiliate: WNEG, 630 kHz.

News Services: AP, CNN Headline News.

Ownership: Stephens County Broadcasting Co.

Began Operation: September 9, 1984.

Represented (sales): Roslin Spot TV Sales.

Represented (legal): Bryan, Cave, McPheeters & McRoberts.

Personnel:

ROY E. GAINES, president & general manager.

DAVID AUSTIN, general sales manager.

BILL WOOD, chief engineer.

JOHN DEFOOR, news director.

CONNIE GAINES, program director.

CINDY GRAGG, promotion director.

EVELYN GAINES, business manager.

TONY GARRISON, production manager.

Highest One Hour Rate: \$1200.

Highest 30 Sec. Rate: \$100.

City of License: Toccoa. ADI: Greenville-Spartanburg, SC-Asheville, NC. Rank: 35.

Total Households: ©MSI Consumer Market Data as of 1/1/90. TV Homes, TV% and Circulation ©1990 Arbitron. County coverage based on Arbitron study.

Net Weekly Circulation	State County	Total Households	TV Households	%
50% & Over	GEORGIA Banks	3,900	3,800	97
	GEORGIA Franklin	6,400	6,300	98
Between 25-49%	Habersham	10,100	10,000	99
	Jackson	10,600	10,500	99
	Stephens	8,500	8,400	99



Net Weekly Circulation	State County	Total Households	TV Households	%
Between 5-24%	GEORGIA Elbert	7,100	7,000	99
	Hart	7,100	7,000	99
	Madison	7,700	7,600	99
	Oglethorpe	3,700	3,600	97
SOUTH CAROLINA	Anderson	56,200	55,700	99
	Oconee	22,200	22,000	99
	Pickens	32,500	32,100	99
Totals		176,000	174,000	99
Net Weekly Circulation (1990)			29,900	
Average Daily Circulation (1990)			10,200	

**NEED BROADCAST TV OR CABLE TV DATA
FROM THE FACTBOOK ON TAPE OR DISKETTE?
NEED CUSTOMIZED REPORTS?**

Call Warren Publishing's
Market Research & Data Sales Dept.

202-872-9200

Georgia—Valdosta

WVGA Ch. 44

Network Service: ABC.

Licensee: Morris Network Inc., Box 1588, Valdosta, GA 31603.

Studio: 275 Norman Dr., Valdosta, GA 31601.

Telephone: 912-242-4444. **Fax:** 912-242-4433.

Technical Facilities: Channel No. 44 (650-656 MHz). Authorized power: 1365-kw max. visual. Antenna: 950-ft. above av. terrain, 950-ft. above ground, 1152-ft. above sea level.

Latitude 31° 10' 18"
Longitude 83° 21' 57"

Transmitter: 1.1-mi. SE of Barnesdale, 1.9-mi. N of Rte. 76, 4.5-mi. E of Sparks, GA.

Satellite Earth Stations: In operation.

News Services: ABC; AP.

Ownership: Morris Network Inc. (Group Owner).

Began Operation: December 24, 1980. Sale to present owner by Hi Ho Bcstg. approved by FCC July 18, 1986.

Represented (legal): Fletcher, Heald & Hildreth.

Personnel:

AUBREY WOOD, general manager.

MARVIN KEENE, station manager & general sales manager.

JOHN YOUNG, chief engineer.

JANET STUMP, program & promotion director.

PAM GRIFFIN, business manager.

KAREN EVANS, traffic manager.

Highest 30 Sec. Rate: \$300.

NETWORK BASE HOURLY RATE: \$75.

City of License: Valdosta. **ADI:** Albany. **Rank:** 151.

Total Households: ©MSI Consumer Market Data as of 1/1/90. TV Homes, TV% and Circulation ©1990 Arbitron. County coverage based on Arbitron study.

Net Weekly Circulation	State County	Total Households	TV Households	%
50% & Over	GEORGIA			
	Berrien	5,300	5,200	98
	Coffee	10,800	10,600	98
	Cook	5,100	5,000	98
	Lanier	2,000	2,000	98
	Lowndes	26,600	26,200	98
Between 25-49%	GEORGIA			
	Atkinson	2,100	2,000	95
	Brooks	5,200	5,100	98



WVGA BPCT-881213KE Granted 1/4/89

© American Map Corp., No. 14244

Net Weekly Circulation	State County	Total Households	TV Households	%
Between 25-49%	Irwin	3,400	3,300	97
	Tift	12,300	12,100	98
	Turner	3,200	3,100	97
Between 5-24%	FLORIDA			
	Hamilton	3,200	3,100	97
	Madison	5,400	5,200	97
	GEORGIA			
	Clinch	2,400	2,300	98
	Colquitt	13,600	13,400	99
Totals	Echols	800	800	100
	Jeff Davis	4,500	4,400	98
	Worth	6,700	6,600	98
	Totals	112,600	110,400	98
	Net Weekly Circulation (1990)			44,000
Average Daily Circulation (1990)			17,500	

Georgia

WTBS, Atlanta (Arbitron Data Continued)

Net Weekly Circulation	State County	Total Households	TV Households	%
50% & Over	KANSAS			
	Scott	2,200	2,200	100
	Sherman	2,900	2,900	100
	Stanton	800	800	100
	KENTUCKY			
	Bell	12,000	11,800	99
	Breathitt	5,600	5,400	97
	Clay	7,800	7,700	98
	Floyd	18,600	18,300	99
	Harlan	14,400	14,200	99
	Jackson	4,400	4,300	97
	Knott	6,200	6,000	98
	Laurel	15,600	15,300	98
	Letcher	10,700	10,500	98
	Magoffin	5,000	4,900	98
	Martin	4,600	4,500	98
	Perry	12,100	11,900	98
	Pike	29,300	28,900	99
	MISSOURI			
	Reynolds	2,800	2,700	96
	MISSISSIPPI			
	Grenada	6,900	6,800	98
	Humphreys	4,500	4,400	98
	MONTANA			
	Granite	1,100	1,100	100
	NORTH DAKOTA			
	Steele	1,100	1,100	100
	Towner	1,600	1,600	100
	NEBRASKA			
	Deuel	1,000	1,000	100
	NEW MEXICO			
	De Baca	1,100	1,100	100
	Hidalgo	2,000	1,900	95
	OKLAHOMA			
	Alfalfa	2,600	2,600	100
	Greer	2,900	2,800	97
	Woodward	7,700	7,600	98
	OREGON			
	Baker	6,000	5,700	95
	Hood River	6,400	6,000	94
	PENNSYLVANIA			
	Clinton	14,400	14,100	98
	Pike	10,200	9,900	97
	SOUTH DAKOTA			
	Haakon	1,000	1,000	100
	Hamlin	1,900	1,900	100
	Hughes	6,300	6,200	98
	TEXAS			
	Andrews	5,300	5,200	98
	Brewster	3,000	2,900	97
	Crockett	1,600	1,600	100
	Dallam	2,500	2,500	100
	Dimmit	3,300	3,200	97
	Edwards	700	700	100
	Howard	13,000	12,900	99
	King	200	200	100
	Maverick	10,200	9,800	96
	Reagan	1,500	1,500	100
	Reeves	4,800	4,700	98
	San Saba	2,400	2,400	100
	Shackelford	1,500	1,500	100
	Sterling	400	400	100
	Sutton	1,600	1,600	97
	Val Verde	12,900	12,600	98
	Zavala	3,200	3,100	97
	VIRGINIA			
	Buchanan	12,100	11,800	98
	Tazewell	17,500	17,300	99

WTBS—(Continued) (Arbitron Data Continued)

Net Weekly Circulation	State County	Total Households	TV Households	%
50% & Over	WEST VIRGINIA			
	Boone	11,000	10,900	99
	Logan	17,500	17,300	99
	Mc Dowell	15,800	15,600	98
	Mineral	10,400	10,300	99
	Mingo	12,600	12,400	98
	Pleasants	2,900	2,900	100
	Raleigh	32,300	31,900	99
	Wyoming	11,900	11,700	98
	WYOMING			
	Carbon	6,600	6,300	95
Sweetwater	15,900	15,300	96	
Between 25-49%	ALABAMA			
	Autauga	12,900	12,800	99
	Calhoun	45,400	45,100	99
	Chambers	14,600	14,500	99
	Choctaw	5,900	5,800	97
	Coffee	15,200	15,100	99
	Colbert	21,100	20,900	99
	Covington	14,600	14,500	99
	Dale	16,900	16,800	99
	Dallas	18,700	18,500	99
	De Kalb	21,500	21,300	99
	Etowah	39,800	39,600	99
	Franklin	11,300	11,100	99
	Houston	31,900	31,600	99
	Jackson	19,900	19,600	99
	Jefferson	267,200	265,600	99
	Lauderdale	32,600	32,200	99
	Lee	32,900	32,500	99
	Madison	93,300	92,400	99
	Marion	12,300	12,200	99
	Marshall	28,700	28,500	99
	Mobile	142,900	142,100	99
	Montgomery	82,600	81,800	99
	Morgan	38,400	38,000	99
	Perry	5,000	4,900	98
	Pickens	7,300	7,100	98
	Pike	10,600	10,400	99
	Russell	18,800	18,500	99
	Shelby	31,500	31,300	99
	Talladega	27,300	27,000	99
	Tallapoosa	15,100	15,000	99
	Tuscaloosa	54,800	54,200	99
	Walker	26,600	26,400	99
ARKANSAS				
Ashley	9,400	9,200	98	
Baxter	13,800	13,500	98	
Benton	37,400	36,700	98	
Chicot	5,700	5,500	96	
Clark	8,100	8,000	99	
Clay	7,700	7,600	99	
Craighead	24,400	24,100	99	
Crawford	15,900	15,600	98	
Crittenden	17,000	16,700	98	
Desha	6,600	6,500	98	
Drew	6,500	6,300	97	
Franklin	6,000	5,900	98	
Greene	12,500	12,300	98	
Hot Spring	10,800	10,600	98	
Independence	12,200	12,000	98	
Izard	4,500	4,300	96	
Jackson	7,600	7,500	99	
Jefferson	31,100	30,700	99	
Lawrence	7,200	7,000	98	
Lee	5,100	5,000	98	
Miller	14,400	14,200	99	
Mississippi	19,700	19,400	98	

Georgia

WTBS—(Continued) (Arbitron Data Continued)

Net Weekly Circulation	State County	Total Households	TV Households	%	
Between 25-49%	ARKANSAS				
		Pike	4,200	4,100	98
		Pope	17,200	16,900	98
		Pulaski	137,600	136,400	99
		Sebastian	40,500	40,100	99
		Sevier	5,500	5,400	98
		Union	18,700	18,400	98
		Washington	42,300	41,500	98
		Woodruff	3,700	3,600	97
		ARIZONA			
		Apache North	12,800	11,600	91
		Apache South	4,000	3,500	89
		Graham	7,600	7,200	95
		Greenlee	3,200	3,100	97
	Navajo	22,700	20,900	92	
	CALIFORNIA				
	Del Norte	7,700	7,200	94	
	El Dorado East	12,300	11,800	96	
	Humboldt	46,500	44,600	96	
	Inyo	7,800	7,000	90	
	Lassen	8,300	7,800	94	
	Modoc	3,600	3,300	92	
	Plumas	8,400	7,900	93	
	Riverside East	8,100	7,800	96	
	Siskiyou	17,500	16,300	93	
	Sutter	23,100	22,400	97	
	Trinity	5,600	5,200	93	
	Tuolumne	17,100	16,200	95	
	COLORADO				
	Adams	106,800	106,100	99	
	Arapahoe	160,900	159,300	99	
	Baca	1,900	1,700	89	
	Bent	2,000	1,900	95	
	Boulder	87,700	85,700	98	
	Costilla	1,200	1,100	92	
	Delta	9,100	8,700	96	
	Garfield	10,600	10,100	96	
	Gunnison	4,100	3,900	95	
	Hinsdale	200	200	100	
	Huerfano	2,700	2,600	96	
	Jackson	700	700	100	
	Kit Carson	2,900	2,700	93	
	Larimer	73,000	71,500	98	
	Mesa	33,900	33,100	98	
	Rio Grande	4,000	3,800	95	
	Summit	5,100	4,900	96	
	Weld	51,900	51,100	98	
	FLORIDA				
	Alachua	72,200	70,900	98	
	Baker	5,800	5,700	98	
	Bay	51,700	51,200	99	
	Brevard	159,900	158,500	99	
	Charlotte	43,400	42,900	99	
	Citrus	40,100	39,400	98	
	Collier	57,000	55,900	98	
	Columbia	15,600	15,400	98	
	Duval	268,900	266,800	99	
	Escambia	107,400	106,600	99	
	Flagler	9,200	9,100	98	
	Franklin	3,100	3,000	97	
	Glades	2,900	2,800	96	
	Gulf	4,200	4,100	98	
	Hamilton	3,200	3,100	97	
	Hendry	8,500	8,300	98	
	Highlands	28,200	27,800	99	
	Indian River	36,900	36,400	99	
	Lee	133,200	131,700	99	
	Leon	71,600	70,700	99	

WTBS—(Continued) (Arbitron Data Continued)

Net Weekly Circulation	State County	Total Households	TV Households	%	
Between 25-49%	FLORIDA				
		Manatee	82,600	81,800	99
		Marion	75,300	73,900	98
		Martin	40,200	39,800	99
		Monroe	35,000	34,300	98
		Okaloosa	57,400	57,000	99
		Okeechobee	11,100	11,000	99
		Orange	247,000	245,000	99
		Osceola	37,900	37,400	99
		Palm Beach No	243,300	240,600	99
		Pasco	118,400	117,100	99
		St. Johns	32,400	32,000	99
		St. Lucie	54,000	53,300	99
		Santa Rosa	25,600	25,400	99
	Sarasota	120,800	119,700	99	
	Taylor	7,000	6,800	98	
	GEORGIA				
	Bacon	3,600	3,500	97	
	Baldwin	12,300	12,100	98	
	Ben Hill	6,700	6,500	98	
	Berrien	5,300	5,200	98	
	Bibb	58,000	57,500	99	
	Brooks	5,200	5,100	98	
	Camden	6,800	6,700	99	
	Catoosa	14,900	14,800	99	
	Chatham	82,500	81,800	99	
	Chattahoochee	3,700	3,700	100	
	Chattooga	8,000	7,900	99	
	Clarke	31,500	31,100	99	
	Clinch	2,400	2,300	98	
	Coffee	10,800	10,600	98	
	Colquitt	13,600	13,400	99	
	Columbia	22,200	21,900	99	
	Cook	5,100	5,000	98	
	Crisp	7,300	7,100	98	
	Dawson	2,800	2,700	96	
	Dodge	6,000	5,900	98	
	Dougherty	35,300	34,800	99	
	Effingham	8,500	8,400	99	
	Elbert	7,100	7,000	99	
	Emanuel	7,700	7,600	98	
	Floyd	30,500	30,200	99	
	Glascock	800	800	100	
	Gordon	12,200	12,100	99	
	Grady	7,900	7,800	99	
	Gwinnett	116,300	115,400	99	
	Habersham	10,100	10,000	99	
	Hancock	3,000	2,900	97	
	Jefferson	6,700	6,500	98	
	Laurens	14,100	13,800	98	
	Lee	5,400	5,300	98	
	Liberty	13,400	13,200	99	
	Lowndes	26,600	26,200	98	
	Lumpkin	4,300	4,300	99	
	Mc Duffie	7,700	7,600	99	
	Mc Intosh	3,100	3,000	97	
	Madison	7,700	7,600	99	
	Marion	1,800	1,700	94	
	Monroe	5,800	5,700	98	
	Montgomery	2,300	2,200	96	
	Murray	8,900	8,700	98	
	Muscogee	68,200	67,700	99	
	Oconee	5,800	5,800	100	
	Peach	7,700	7,600	99	
	Pierce	4,700	4,600	98	
	Pulaski	3,200	3,100	97	
	Putnam	4,600	4,500	98	
	Richmond	70,200	69,500	99	
	Stephens	8,500	8,400	99	

Georgia

WTBS—(Continued) (Arbitron Data Continued)

Net Weekly Circulation	State County	Total Households	TV Households	%
Between 25-49%	GEORGIA			
	Sumter	10,400	10,200	98
	Talbot	2,200	2,100	98
	Tattnall	6,300	6,200	98
	Terrell	4,100	4,000	98
	Thomas	13,600	13,400	99
	Tift	12,300	12,100	98
	Toombs	9,200	9,000	98
	Towns	2,800	2,800	100
	Treutlen	2,100	2,100	98
	Troup	20,300	20,000	99
	Union	4,400	4,300	98
	Walker	20,800	20,600	99
	Walton	12,500	12,400	99
	Washington	6,600	6,400	97
	Wayne	7,500	7,400	99
	Whitfield	26,400	26,100	99
	Wilkinson	3,800	3,700	97
	IOWA			
	Appanoose	6,000	5,900	98
	Audubon	3,000	3,000	100
	Benton	8,900	8,800	99
	Black Hawk	47,000	46,700	99
	Bremer	8,700	8,600	99
	Buena Vista	7,800	7,700	99
	Carroll	8,300	8,200	99
	Cerro Gordo	20,000	19,800	99
	Cherokee	5,900	5,800	98
	Clarke	3,500	3,500	100
	Clay	7,500	7,400	99
	Clayton	8,200	8,100	99
	Clinton	20,300	20,200	100
	Crawford	6,800	6,700	99
	Des Moines	18,100	17,900	99
	Dickinson	6,200	6,100	98
	Dubuque	31,400	31,000	99
Emmet	4,800	4,700	98	
Greene	4,600	4,600	100	
Henry	7,200	7,100	99	
Kossuth	7,800	7,700	99	
Marshall	15,900	15,800	99	
Monroe	3,400	3,400	100	
Montgomery	5,400	5,300	98	
Palo Alto	4,500	4,400	98	
Poweshiek	7,200	7,100	99	
Sac	5,300	5,200	98	
Scott	60,700	60,200	99	
Taylor	3,200	3,100	97	
Wayne	3,200	3,100	97	
Webster	17,000	16,800	99	
Woodbury	38,300	38,000	99	
IDAHO				
Adams	1,200	1,200	100	
Bannock	24,600	24,100	98	
Bear Lake	2,400	2,300	96	
Blaine	5,800	5,600	97	
Bonneville	24,300	24,000	99	
Camas	300	300	100	
Caribou	3,000	2,900	97	
Cassia	6,500	6,400	98	
Clearwater	3,400	3,300	97	
Elmore	7,100	7,000	99	
Gooding	4,400	4,300	98	
Lewis	1,400	1,400	100	
Power	2,700	2,600	96	
Shoshone	6,000	5,900	98	
Twin Falls	19,900	19,600	98	

WTBS—(Continued) (Arbitron Data Continued)

Net Weekly Circulation	State County	Total Households	TV Households	%
Between 25-49%	ILLINOIS			
	Alexander	4,700	4,500	96
	Bureau	14,500	14,200	98
	Carroll	7,000	6,900	99
	Cass	5,500	5,400	98
	Champaign	63,000	61,800	98
	Crawford	8,200	8,100	98
	Effingham	12,300	11,900	97
	Ford	5,800	5,700	98
	Franklin	17,900	17,400	97
	Greene	6,200	6,100	98
	Henry	20,400	20,200	99
	Jefferson	16,000	15,500	97
	Kankakee	36,900	36,400	99
	Knox	22,800	22,500	99
	La Salle	42,600	41,800	98
	Lawrence	6,600	6,500	98
	Mc Donough	12,600	12,400	98
	Mc Lean	46,500	45,500	98
	Macon	48,600	47,800	98
	Marshall	5,100	5,000	98
	Massac	6,300	6,100	97
	Menard	4,800	4,700	98
	Peoria	73,200	72,000	98
	Rock Island	61,400	60,800	99
	Sangamon	75,300	73,700	98
	Tazewell	48,300	47,700	99
	Vermilion	35,500	34,900	98
	Warren	8,000	7,900	99
	Woodford	11,880	11,500	97
	INDIANA			
	Bartholomew	24,800	24,400	98
	Benton	3,500	3,400	97
	Blackford	5,600	5,500	98
	Cass	15,000	14,700	98
	Clark	32,700	32,200	98
Clinton	11,700	11,500	98	
Delaware	43,700	43,100	99	
Fulton	7,500	7,400	99	
Grant	27,800	27,300	98	
Henry	18,600	18,300	98	
Howard	32,300	31,900	99	
Jefferson	10,500	10,300	98	
Knox	15,800	15,500	98	
Madison	49,100	48,600	99	
Miami	14,100	13,800	98	
Monroe	37,400	36,400	97	
Montgomery	13,400	13,200	99	
Ohio	2,000	2,000	100	
Sullivan	8,200	8,000	98	
Vanderburgh	67,300	66,000	98	
Vigo	40,200	39,600	98	
KANSAS				
Barton	12,500	12,400	99	
Chase	1,300	1,300	100	
Cheyenne	1,500	1,500	100	
Clark	1,000	1,000	100	
Clay	3,800	3,700	97	
Comanche	1,000	1,000	100	
Cowley	14,500	14,300	99	
Doniphan	3,500	3,400	99	
Ellis	10,500	10,400	99	
Finney	10,900	10,800	99	
Franklin	8,500	8,400	99	
Geary	10,700	10,600	99	
Grant	2,700	2,700	100	
Gray	1,900	1,900	100	
Greeley	700	700	100	

Georgia

WTBS—(Continued) (Arbitron Data Continued)

Net Weekly Circulation	State County	Total		TV Households %
		Households	Households	
Between 25-49%	KANSAS			
	Greenwood	3,400	3,300	97
	Hamilton	1,100	1,100	100
	Harper	3,100	3,100	100
	Kearny	1,200	1,200	100
	Logan	1,400	1,400	100
	Lyon	13,700	13,400	98
	Mc Pherson	10,600	10,400	98
	Marshall	5,300	5,200	98
	Mitchell	3,300	3,200	97
	Montgomery	16,600	16,300	98
	Morton	1,200	1,200	100
	Neosho	7,000	6,900	99
	Pawnee	3,000	3,000	100
	Reno	26,000	25,800	99
	Republic	2,900	2,800	96
	Rice	4,600	4,600	100
	Riley	20,400	20,000	98
	Rooks	2,500	2,500	100
	Saline	20,300	20,100	99
	Sedgwick	156,600	155,200	99
	Seward	7,000	6,900	99
	Shawnee	64,900	64,300	99
	Smith	2,300	2,300	100
	Sumner	10,100	10,000	99
	Thomas	3,100	3,000	97
	Trego	1,800	1,800	100
	Washington	3,000	2,900	97
	Wichita	1,000	1,000	100
	Wilson	4,900	4,800	98
	Woodson	1,800	1,800	100
KENTUCKY				
Anderson	5,200	5,200	100	
Bourbon	7,400	7,300	99	
Boyd	20,300	20,200	100	
Boyle	9,800	9,700	99	
Bracken	2,700	2,700	100	
Caldwell	5,000	4,900	98	
Calloway	12,100	12,000	99	
Casey	5,800	5,700	98	
Christian	20,300	20,200	99	
Clark	11,100	11,000	99	
Cumberland	2,800	2,800	98	
Daviess	33,200	33,000	99	
Elliott	2,500	2,500	100	
Estill	5,400	5,300	97	
Fayette	87,100	86,500	99	
Franklin	17,700	17,600	99	
Fulton	3,100	3,100	100	
Gallatin	1,900	1,900	100	
Greenup	13,400	13,300	99	
Hardin	29,100	28,900	99	
Hart	6,000	6,000	99	
Hickman	2,000	2,000	100	
Hopkins	18,000	17,800	99	
Jefferson	262,000	260,900	100	
Johnson	9,100	9,000	99	
Knox	11,000	10,800	98	
Lawrence	5,200	5,200	99	
Lee	2,900	2,800	97	
Leslie	5,000	4,800	97	
Mc Cracken	24,500	24,300	99	
Mc Creary	5,800	5,700	98	
Marshall	10,700	10,600	99	
Montgomery	7,800	7,700	98	
Owsley	1,800	1,700	94	
Powell	4,100	4,000	98	
Pulaski	19,200	18,800	98	

WTBS—(Continued) (Arbitron Data Continued)

Net Weekly Circulation	State County	Total		TV Households %
		Households	Households	
Between 25-49%	Rowan	6,500	6,400	98
	Russell	5,700	5,600	98
	Todd	4,300	4,200	99
	Trigg	3,600	3,600	100
	Warren	31,500	31,200	99
	Wayne	6,700	6,500	98
	Whitley	13,500	13,300	99
	Wolfe	2,500	2,400	96
	LOUISIANA			
	Acadia	20,300	20,000	99
	Allen	7,400	7,300	99
	Ascension	19,800	19,500	98
	Assumption	6,900	6,800	99
	Bossier	32,800	32,500	99
	Caddo	103,400	102,400	99
Calcasieu	61,700	61,200	99	
Concordia	8,200	8,000	98	
East Baton Rouge	140,900	139,700	99	
Evangeline	12,400	12,100	98	
Iberia	22,500	22,300	99	
Iberville	10,400	10,200	98	
Jackson	7,000	6,900	99	
Jefferson	175,200	174,300	99	
Jefferson Davis	11,100	11,000	99	
Lafayette	61,600	61,000	99	
Lafourche	28,900	28,600	99	
La Salle	6,200	6,100	98	
Lincoln	14,200	14,100	99	
Madison	5,800	5,700	97	
Morehouse	13,200	13,000	98	
Natchitoches	14,400	14,000	97	
Ouachita	51,800	51,300	99	
Rapides	49,300	48,800	99	
Sabine	10,700	10,400	97	
St Charles	15,100	15,000	99	
St James	6,800	6,700	99	
St John The Baptist	13,400	13,200	99	
St Landry	30,400	29,800	98	
St Martin	15,100	14,900	99	
St Mary	20,500	20,300	99	
St Tammany	54,000	53,400	99	
Tensas	3,000	2,900	97	
Terrebonne	32,900	32,500	99	
Union	8,200	8,100	99	
Vernon	18,400	18,000	98	
Webster	17,400	17,100	99	
Winn	6,200	6,100	98	
MARYLAND				
Allegany	28,800	28,600	99	
St Marys	24,000	23,800	99	
Worcester	15,300	15,000	98	
MAINE				
Aroostook	30,000	29,300	98	
Washington	13,500	13,100	97	
MICHIGAN				
Alger	3,200	3,100	97	
Antrim	6,600	6,500	98	
Benzie	4,700	4,600	98	
Calhoun	53,000	52,500	99	
Chippewa	10,200	10,000	98	
Delta	13,900	13,600	98	
Dickinson	10,700	10,600	99	
Emmet	9,500	9,300	97	
Grand Traverse	23,500	23,000	98	
Houghton	13,600	13,200	97	
Ingham	103,200	101,900	99	
Marquette	25,400	25,100	99	
Mason	10,500	10,200	97	

Georgia

WTBS—(Continued) (Arbitron Data Continued)

Net Weekly Circulation	State County	Total Households	TV Households	%
Between 25-49%	MICHIGAN			
	Montcalm	18,800	18,500	98
	Ortonagon	3,500	3,400	97
	Oscoda	3,000	2,900	97
	Otsego	6,100	6,000	98
	Presque Isle	5,400	5,200	96
	Roscommon	8,600	8,500	99
	St Clair	52,100	51,500	99
	MINNESOTA			
	Beltrami	12,000	11,500	96
	Clearwater	3,200	3,100	97
	Grant	2,700	2,700	100
	Jackson	4,800	4,700	98
	Kandiyohi	14,500	14,200	98
Kittson	2,400	2,300	96	
Koochiching	5,800	5,600	97	
Lake Of The Woods	1,500	1,400	93	
Lincoln	2,900	2,900	100	
Lyon	9,100	8,900	98	
Nobles	7,600	7,500	99	
Olmsted	37,500	37,200	99	
Redwood	6,600	6,400	97	
Steele	11,300	11,200	99	
Stevens	3,600	3,500	97	
Wabasha	7,600	7,500	99	
Wadena	5,000	4,800	96	
Waseca	6,800	6,700	99	
Wilkin	2,800	2,800	100	
MISSOURI				
Adair	9,100	9,000	99	
Atchison	3,100	3,100	100	
Bates	6,400	6,300	98	
Buchanan	32,900	32,500	99	
Butler	15,000	14,600	97	
Clark	3,000	2,900	97	
Dunklin	13,000	12,700	98	
Greene	79,400	78,600	99	
Grundy	4,700	4,600	98	
Harrison	4,100	4,000	98	
Howard	3,700	3,600	97	
Iron	3,900	3,800	97	
Macon	6,500	6,400	98	
Marion	10,700	10,600	99	
Monroe	3,600	3,600	100	
New Madrid	7,700	7,500	97	
Pemiscot	8,500	8,300	98	
Pulaski	12,000	11,800	98	
Ripley	5,200	4,900	94	
St Clair	3,500	3,400	97	
Schuyler	2,000	2,000	100	
Scotland	2,100	2,100	100	
Scott	15,000	14,800	99	
Shannon	3,000	2,800	93	
Stoddard	11,300	11,100	98	
Worth	1,100	1,100	100	
MISSISSIPPI				
Adams	13,800	13,600	98	
Alcorn	13,300	13,100	99	
Bolivar	14,500	14,100	98	
Calhoun	5,700	5,600	98	
Carroll	3,500	3,400	97	
Clay	7,600	7,500	99	
Coahoma	12,400	12,100	98	
Forrest	26,400	26,100	99	
Harrison	63,300	62,900	99	
Hinds	96,800	96,100	99	
Itawamba	8,000	7,900	99	
Jackson	45,200	44,900	99	

WTBS—(Continued) (Arbitron Data Continued)

Net Weekly Circulation	State County	Total Households	TV Households	%
Between 25-49%	Jones	23,400	23,200	99
	Lamar	10,100	9,900	99
	Lauderdale	29,900	29,600	99
	Lee	24,900	24,700	99
	Leflore	13,900	13,700	98
	Lowndes	22,000	21,800	99
	Madison	17,800	17,400	98
	Monroe	13,000	12,800	99
	Montgomery	4,400	4,300	98
	Noxubee	4,100	4,000	98
	Oktibbeha	12,400	12,200	98
	Pike	13,900	13,700	98
	Sharkey	2,300	2,200	98
	Sunflower	10,900	10,600	98
	Tippah	7,100	7,000	99
	Tishomingo	7,100	7,000	99
	Tunica	3,000	3,000	98
	Warren	19,300	19,000	99
	Washington	23,900	23,500	98
	Yazoo	9,500	9,400	98
	MONTANA			
	Beaverhead	3,200	3,000	94
	Big Horn	3,500	3,300	94
	Broadwater	1,700	1,600	94
	Carbon	3,700	3,600	97
	Carter	600	600	100
	Cascade	30,700	30,200	98
	Custer	5,400	5,100	94
	Daniels	1,000	1,000	100
	Dawson	4,400	4,200	95
	Deer Lodge	4,100	4,000	98
	Fallon	1,400	1,300	93
	Fergus	5,000	4,800	96
	Flathead	23,900	23,200	97
	Garfield	600	500	83
	Glacier	3,800	3,600	95
	Judith Basin	1,000	1,000	100
	Lewis + Clark	19,800	19,200	97
Lincoln	6,800	6,500	96	
Mineral	1,700	1,700	100	
Missoula	32,300	31,300	97	
Park	5,400	5,200	96	
Powell	2,400	2,300	96	
Richland	4,700	4,600	97	
Roosevelt	3,800	3,700	97	
Rosebud	4,300	4,100	94	
Silver Bow	14,300	14,000	98	
Toole	2,300	2,200	96	
Wheatland	900	900	100	
Wibaux	500	500	100	
NORTH CAROLINA				
Brunswick	19,600	19,300	98	
Burke	29,700	29,400	99	
Caldwell	27,200	26,900	99	
Camden	2,100	2,100	100	
Carteret	21,400	21,100	99	
Catawba	45,300	45,000	99	
Cherokee	8,300	8,100	98	
Chowan	5,400	5,300	98	
Clay	2,900	2,800	97	
Craven	30,800	30,500	99	
Cumberland	88,400	87,500	99	
Currituck	5,600	5,500	98	
Dare	8,900	8,700	98	
Davidson	47,300	46,800	99	
Edgecombe	21,000	20,700	99	
Forsyth	108,000	107,200	99	
Graham	2,500	2,500	98	

Georgia

WTBS—(Continued) (Arbitron Data Continued)

Net Weekly Circulation	State County	Total Households	TV Households	%
Between 25-49%	NORTH CAROLINA			
	Guilford	131,400	130,500	99
	Halifax	20,000	19,600	98
	Haywood	19,600	19,300	98
	Lenoir	22,500	22,300	99
	Martin	9,600	9,500	99
	Mecklenburg	189,200	187,800	99
	Nash	27,900	27,600	99
	New Hanover	47,000	46,600	99
	Onslow	39,400	39,100	99
	Perquimans	4,300	4,300	99
	Pitt	39,500	39,100	99
	Richmond	18,100	17,900	99
	Scotland	12,100	11,900	98
	Transylvania	10,400	10,300	99
	Vance	14,400	14,200	99
	Wake	152,400	151,000	99
	Washington	5,200	5,100	98
	Watauga	13,000	12,800	98
	Wayne	36,500	36,000	99
	Wilkes	23,900	23,500	99
Wilson	24,400	24,100	99	
NORTH DAKOTA				
Barnes	5,000	5,000	100	
Billings	400	400	100	
Bowman	1,600	1,600	100	
Burleigh	23,600	23,400	99	
Dunn	1,600	1,600	100	
Eddy	1,300	1,300	100	
Grand Forks	24,700	24,500	99	
Hettinger	1,500	1,500	100	
La Moure	2,300	2,300	100	
Mercer	5,200	5,100	98	
Morton	9,800	9,700	99	
Oliver	800	800	100	
Ramsey	5,100	5,000	98	
Renville	1,400	1,400	100	
Stark	8,600	8,500	99	
Stutsman	9,300	9,200	99	
Traill	3,500	3,500	100	
Walsh	5,700	5,600	98	
Ward	21,800	21,600	99	
Wells	2,700	2,700	100	
Williams	9,700	9,600	99	
NEBRASKA				
Adams	12,100	12,000	99	
Boone	2,600	2,600	100	
Box Butte	5,400	5,300	98	
Boyd	1,300	1,300	100	
Brown	1,700	1,700	100	
Chase	1,900	1,900	100	
Cherry	2,600	2,600	100	
Cheyenne	4,200	4,100	98	
Clay	3,000	3,000	100	
Dawes	3,500	3,400	97	
Gage	9,000	8,900	99	
Garden	1,000	1,000	100	
Hitchcock	1,500	1,500	100	
Holt	5,000	4,800	96	
Hooker	400	400	100	
Jefferson	3,700	3,600	97	
Keith	3,700	3,700	100	
Kimball	1,900	1,900	100	
Knox	4,000	3,900	98	
Lancaster	83,500	82,700	99	
Lincoln	12,700	12,500	99	
Loup	300	300	100	
Madison	12,700	12,500	98	

WTBS—(Continued) (Arbitron Data Continued)

Net Weekly Circulation	State County	Total Households	TV Households	%
Between 25-49%	NORTH CAROLINA			
	Nuckolls	2,600	2,600	100
	Pawnee	1,500	1,500	100
	Perkins	1,500	1,500	100
	Phelps	3,700	3,700	100
	Pierce	3,100	3,100	100
	Platte	10,800	10,700	99
	Red Willow	5,000	4,900	98
	Saline	5,000	4,900	98
	Sarpy	32,800	32,700	100
	Thayer	2,700	2,700	100
	Thomas	400	400	100
	Valley	2,300	2,200	96
	Webster	2,000	2,000	100
	York	5,700	5,600	98
	NEW JERSEY			
	Ocean	172,100	170,500	99
Sussex	45,500	44,800	98	
NEW MEXICO				
Chaves	21,700	21,300	98	
Colfax	5,200	4,900	94	
Curry	16,300	15,900	98	
Eddy	19,300	18,900	98	
Grant	9,600	9,100	95	
Guadalupe	1,500	1,400	93	
Lea North	20,300	19,900	98	
Lea South	2,400	2,300	96	
Lincoln	6,100	5,900	96	
Luna	6,600	6,400	97	
Mc Kinley	20,800	19,400	93	
Otero	18,000	17,600	98	
Quay	4,600	4,400	96	
Roosevelt	6,300	6,100	97	
San Juan	32,400	30,600	95	
San Miguel	8,800	8,200	93	
Sierra	4,400	4,100	94	
Union	1,900	1,800	95	
NEVADA				
Elko	9,800	9,200	94	
Esmeralda	300	300	100	
Eureka	500	500	100	
Lander	1,900	1,800	95	
Mineral	2,600	2,500	96	
Nye North	2,900	2,700	93	
Carson City	16,300	15,900	98	
NEW YORK				
Broome	80,600	79,500	99	
Chemung	34,300	33,600	98	
Clinton	27,100	26,800	99	
Delaware	18,000	17,400	97	
Jefferson	34,800	34,300	99	
Madison	22,600	22,300	99	
Niagara	80,700	79,800	99	
Oneida West	33,800	33,400	99	
Otsego	21,700	21,200	98	
St Lawrence	38,000	37,300	98	
Tioga	18,800	18,500	98	
OHIO				
Allen	41,600	40,900	98	
Ashland	17,000	16,800	99	
Athens	20,000	19,400	97	
Belmont	30,900	30,500	99	
Carroll	10,100	10,000	99	
Crawford	18,800	18,500	98	
Erie	29,400	29,100	99	
Fayette	10,300	10,100	98	
Greene	46,800	46,300	99	
Guernsey	15,300	14,900	98	
Huron	20,700	20,400	99	

WTBS—(Continued)
(Arbitron Data Continued)

Net Weekly Circulation	State County	Total Households	TV Households	%
Between 25-49%	OHIO			
	Jackson	11,300	11,100	98
	Jefferson	31,800	31,400	99
	Lake	79,400	78,900	99
	Lawrence	23,600	23,200	98
	Licking	48,000	47,500	99
	Mahoning	104,300	103,300	99
	Marion	23,900	23,600	99
	Monroe	6,100	5,900	97
	Montgomery	227,400	225,300	99
	Muskingum	32,300	31,700	98
	Noble	4,300	4,100	95
	Perry	11,700	11,500	98
	Pike	9,200	9,000	97
	Richland	48,900	48,300	99
	Ross	24,200	23,700	98
	Scioto	30,500	29,900	98
	Seneca	22,200	21,900	99
	Tuscarawas	33,600	32,900	98
	Washington	24,200	23,600	98
	OKLAHOMA			
	Beckham	8,500	8,300	98
	Carter	18,000	17,800	99
	Choctaw	6,100	5,900	97
	Comanche	38,900	38,600	99
	Cotton	2,900	2,900	100
	Garvin	11,400	11,300	99
	Jackson	11,000	10,900	99
	Kay	20,400	20,200	99
	Kiowa	5,100	5,000	98
	Latimer	3,800	3,700	97
	Le Flore	17,400	17,100	98
	Mc Curtain	13,000	12,700	98
	Nowata	4,300	4,300	100
	Ottawa	12,700	12,600	99
	Payne	24,400	24,100	99
	Pittsburg	17,200	17,000	99
	Stephens	17,100	17,000	99
Texas	6,500	6,400	98	
Tillman	4,200	4,200	100	
Washington	17,900	17,800	99	
Washita	5,200	5,200	100	
Woods	4,100	4,000	98	
OREGON				
Crook	5,500	5,200	94	
Curry	7,400	6,800	92	
Deschutes	27,500	26,000	95	
Douglas	35,700	34,000	95	
Grant	3,400	3,000	88	
Harney	2,900	2,700	93	
Jackson	55,700	53,900	97	
Jefferson	4,700	4,500	96	
Klamath	22,200	21,400	96	
Lincoln	16,100	14,800	92	
Linn	33,900	32,600	96	
Morrow	3,000	2,800	93	
Polk	17,900	17,300	96	
Umatilla	21,900	20,500	94	
Union	8,500	7,900	93	
Wallowa	3,000	2,800	93	
PENNSYLVANIA				
Beaver	71,500	70,700	99	
Blair	50,800	50,000	98	
Cambria	63,000	62,200	99	
Cameron	2,700	2,700	100	
Carbon	21,900	21,500	98	
Centre	40,400	39,400	98	
Clarion	15,000	14,700	98	

WTBS—(Continued)
(Arbitron Data Continued)

Net Weekly Circulation	State County	Total Households	TV Households	%
Between 25-49%	Clearfield			
	Elk	14,000	13,800	98
	Forest	1,900	1,900	100
	Huntingdon	15,400	15,000	97
	Lawrence	38,100	37,500	98
	Luzerne	129,100	127,400	99
	Mc Kean	18,200	17,800	98
	Mifflin	18,200	17,600	97
	Potter	7,000	6,800	97
	Somerset	30,900	30,200	98
	Tioga	15,100	14,700	97
	Warren	17,600	17,100	97
	SOUTH CAROLINA			
	Aiken	47,000	46,600	99
	Beaufort	31,600	31,200	99
	Berkeley	46,200	45,400	98
	Darlington	23,500	23,200	99
	Dorchester	28,300	27,900	99
	Florence	43,300	42,700	99
	Georgetown	17,500	17,200	98
	Greenville	123,000	122,000	99
	Greenwood	23,500	23,300	99
	Horry	53,900	53,000	98
	Lancaster	20,800	20,600	99
	Lexington	67,700	66,800	99
	Marlboro	10,800	10,600	98
	Orangeburg	31,800	31,100	98
	Richland	102,100	100,900	99
	Spartanburg	83,100	82,400	99
	Sumter	33,400	32,800	98
Union	11,300	11,200	99	
SOUTH DAKOTA				
Aurora	1,100	1,100	100	
Beadle	7,400	7,300	99	
Bennett	1,000	1,000	100	
Brown	14,400	14,300	99	
Clark	1,900	1,900	100	
Codington	8,900	8,800	99	
Day	3,000	3,000	100	
Dewey	1,500	1,400	93	
Douglas	1,500	1,500	100	
Fall River	3,400	3,300	97	
Grant	3,200	3,100	97	
Gregory	2,100	2,100	100	
Hyde	800	800	100	
Lawrence	8,200	8,100	99	
Potter	1,300	1,300	100	
Stanley	1,000	1,000	100	
Walworth	2,700	2,600	96	
Yankton	7,200	7,100	99	
Ziebach	600	600	100	
TENNESSEE				
Anderson	27,900	27,700	99	
Bedford	11,300	11,200	99	
Blount	33,500	33,300	99	
Bradley	27,600	27,500	99	
Campbell	13,800	13,600	99	
Carroll	11,000	10,900	99	
Carter	20,100	20,000	99	
Clay	3,100	3,100	98	
Coffee	16,300	16,200	99	
Cumberland	12,900	12,700	98	
De Kalb	5,900	5,800	98	
Dyer	13,600	13,400	99	
Franklin	12,400	12,300	99	
Gibson	19,200	19,000	99	
Greene	21,400	21,200	99	
Hamblen	21,400	21,200	99	

Georgia

WTBS—(Continued) (Arbitron Data Continued)

Net Weekly Circulation	State County	Total Households	TV Households	%
Between 25-49%	TENNESSEE			
	Hamilton	113,700	113,100	99
	Hardin	8,700	8,500	98
	Johnson	5,600	5,500	98
	Knox	134,300	133,500	99
	Lake	2,600	2,600	100
	Lincoln	10,700	10,500	99
	Madison	30,300	30,100	99
	Marion	9,600	9,500	99
	Maury	21,300	21,200	99
	Montgomery	33,800	33,600	99
	Morgan	5,700	5,600	98
	Obion	13,300	13,200	99
	Overton	6,800	6,700	99
	Perry	2,500	2,500	100
	Pickett	1,600	1,600	100
	Putnam	19,700	19,500	99
	Rhea	9,500	9,400	99
	Roane	18,800	18,700	99
	Rutherford	40,500	40,300	99
	Scott	7,500	7,300	98
	Sequatchie	3,400	3,400	100
	Sevier	19,500	19,200	99
	Shelby	305,400	303,400	99
	Sullivan	58,900	58,600	99
	Sumner	36,400	36,200	99
	Unicoi	6,500	6,400	98
	Warren	13,000	12,800	99
	Washington	35,500	35,200	99
	Wayne	5,400	5,300	98
	Weakley	12,600	12,400	99
	TEXAS			
Anderson	14,500	14,300	99	
Angelina	25,300	25,000	99	
Aransas	7,000	6,900	99	
Bailey	2,700	2,700	100	
Bee	8,800	8,600	98	
Bell	64,400	63,900	99	
Bowie	31,000	30,700	99	
Briscoe	1,000	1,000	100	
Brown	14,100	13,800	98	
Calhoun	7,600	7,500	99	
Carson	2,400	2,400	100	
Castro	3,300	3,300	100	
Cherokee	15,600	15,300	98	
Childress	2,500	2,500	100	
Cochran	1,700	1,700	100	
Coke	1,300	1,300	100	
Coleman	4,200	4,200	100	
Collingsworth	1,700	1,700	100	
Coryell	17,800	17,600	99	
Cottle	1,100	1,100	100	
Crane	1,700	1,700	100	
Dawson	5,400	5,300	98	
Deaf Smith	6,400	6,300	98	
De Witt	7,200	7,000	97	
Duval	4,200	4,100	98	
Ector	48,100	47,700	99	
Falls	7,200	7,100	99	
Floyd	3,000	3,000	100	
Foard	900	900	100	
Gaines	4,800	4,800	100	
Garza	1,800	1,800	100	
Gray	9,800	9,700	99	
Hale	12,400	12,300	99	
Hansford	2,400	2,400	100	
Hardeman	2,400	2,400	100	
Hartley	1,300	1,300	100	

WTBS—(Continued) (Arbitron Data Continued)

Net Weekly Circulation	State County	Total Households	TV Households	%
Between 25-49%	Hemphill			
	Hockley	8,200	8,200	100
	Hopkins	11,600	11,400	98
	Hutchinson	10,100	10,000	100
	Irion	500	500	100
	Jeff Davis	600	600	100
	Jefferson	93,600	93,000	99
	Jim Hogg	1,800	1,700	94
	Jones	6,700	6,600	98
	Kerr	15,500	15,200	98
	Kimble	1,600	1,500	94
	Kinney	900	900	100
	Kleberg	10,500	10,400	99
	Knox	1,900	1,900	100
	Lamb	5,800	5,800	100
	Lampasas	5,800	5,700	98
	Llano	5,700	5,600	98
	Mc Culloch	3,500	3,400	97
	Mc Lennan	71,000	70,400	99
	Madison	3,700	3,600	97
	Mason	1,600	1,500	97
	Menard	900	900	100
	Midland	43,200	42,900	99
	Mills	1,800	1,800	100
	Mitchell	3,300	3,300	100
	Moore	6,200	6,200	100
	Motley	800	800	100
	Nacogdoches	19,200	18,800	98
	Nolan	6,300	6,200	98
	Nueces	102,800	101,700	99
	Oldham	700	700	100
	Orange	28,500	28,300	99
	Parmer	3,300	3,300	100
	Pecos	5,000	4,900	98
	Potter	41,000	40,700	99
	Presidio	1,900	1,800	95
	Randall	35,200	35,100	100
	Refugio	3,000	3,000	100
	Roberts	400	400	100
	Robertson	6,100	6,000	98
	Sabine	4,400	4,300	98
	San Patricio	19,500	19,200	98
Schleicher	1,000	1,000	100	
Scurry	6,900	6,800	99	
Sherman	1,100	1,100	100	
Starr	10,000	9,700	97	
Stephens	4,300	4,200	98	
Stonewall	1,000	1,000	100	
Taylor	46,000	45,700	99	
Terrell	600	600	100	
Tom Green	36,500	36,100	99	
Upton	1,600	1,600	100	
Uvalde	8,000	7,800	97	
Victoria	26,400	26,000	98	
Walker	17,300	16,800	97	
Webb	33,200	32,700	98	
Wharton	14,700	14,500	99	
Wheeler	3,000	2,900	97	
Wichita	46,500	46,300	100	
Wilbarger	6,100	6,100	100	
Winkler	3,200	3,200	100	
Yoakum	3,600	3,600	100	
Young	8,000	7,900	99	
Zapata	2,800	2,700	96	
UTAH				
Box Elder	11,300	11,200	99	
Cache	21,000	20,500	98	
San Juan	3,100	2,900	94	

Georgia

WTBS—(Continued) (Arbitron Data Continued)

Net Weekly Circulation	State County	Total Households	TV Households	%
Between 25-49%	UTAH			
	Tooele	9,100	9,000	99
	Washington	13,000	12,400	95
	VIRGINIA			
	Accomack	12,200	11,900	98
	Albemarle	41,100	40,400	98
	Alleghany	9,500	9,400	99
	Augusta	33,700	33,300	99
	Bath	1,900	1,900	100
	Bland	2,200	2,100	95
	Botetourt	9,300	9,200	99
	Campbell	42,300	41,900	99
	Dickenson	7,000	6,900	99
	Giles	6,300	6,200	98
	Gloucester	11,100	11,000	99
	Greensville	5,000	4,900	98
	Henrico	79,500	78,900	99
	Henry	28,500	28,200	99
	King George	4,400	4,300	99
	Lee	9,600	9,400	98
	Montgomery	27,600	27,300	99
	Page	7,800	7,800	100
	Pittsylvania	40,800	40,300	99
	Prince George	15,600	15,500	99
	Prince William	70,000	69,600	99
	Pulaski	12,800	12,600	99
	Roanoke	80,300	79,600	99
	Russell	11,900	11,700	98
	Scott	8,900	8,700	98
	Smyth	11,800	11,700	99
	Sussex	3,500	3,400	97
	Washington	24,600	24,300	99
	Wise	17,200	16,900	98
	Wythe	9,600	9,500	98
	Chesapeake City	48,500	48,100	99
	Hampton City	45,500	45,200	99
	Newport News City	60,800	60,500	99
	Portsmouth City	41,100	40,800	99
	Va Beach City	123,000	122,200	99
	VERMONT			
	Orleans	9,100	9,000	99
	Washington	21,400	21,000	98
	WASHINGTON			
	Adams	5,300	5,100	96
	Benton	40,200	39,000	97
	Chelan	21,200	20,300	96
	Columbia	1,600	1,500	94
	Cowlitz	31,300	30,300	97
	Douglas	9,800	9,500	97
	Franklin	13,300	12,900	97
	Grant	20,500	19,700	96
	Grays Harbor	25,300	23,700	94
	Kittitas East	7,900	7,400	94
	Kittitas West	2,100	2,000	95
	Pacific	7,500	7,000	93
	Wahkiakum	1,400	1,300	93
	Walla Walla	18,200	17,100	94
	WISCONSIN			
	Ashland	6,400	6,300	98
	Crawford	6,100	6,000	98
Eau Claire	32,000	31,500	98	
Grant	17,900	17,400	97	
Iron	2,700	2,700	100	
La Crosse	36,400	36,000	99	
Vernon	10,200	10,000	98	
WEST VIRGINIA				
Barbour	6,100	6,000	98	
Braxton	5,500	5,400	98	

WTBS—(Continued) (Arbitron Data Continued)

Net Weekly Circulation	State County	Total Households	TV Households	%	
Between 25-49%	Brooke				
	Cabell	42,000	41,800	99	
	Fayette	20,900	20,700	99	
	Grant	3,600	3,500	97	
	Greenbrier	14,500	14,200	98	
	Hardy	3,700	3,600	97	
	Harrison	29,600	29,400	99	
	Kanawha	90,400	89,700	99	
	Lewis	7,200	7,100	99	
	Lincoln	8,000	7,900	99	
	Marion	25,200	25,000	99	
	Marshall	14,900	14,800	99	
	Mason	10,000	9,900	99	
	Mercer	27,300	27,000	99	
	Monongalia	29,300	28,900	99	
	Nicholas	10,600	10,500	99	
	Ohio	23,200	23,100	100	
	Pendleton	3,000	2,900	97	
	Pocahontas	3,800	3,600	96	
	Putnam	16,600	16,500	99	
	Randolph	10,600	10,400	98	
	Ritchie	4,600	4,500	98	
	Roane	5,500	5,400	98	
	Summers	5,300	5,100	97	
	Tucker	3,400	3,300	97	
	Tyler	4,000	3,900	98	
	Upshur	9,000	8,900	99	
	Wayne	17,000	16,800	99	
	Wetzel	7,900	7,800	99	
	Wood	36,200	35,800	99	
	WYOMING				
	Big Horn	4,500	4,300	96	
	Campbell	12,000	11,400	95	
	Converse	4,700	4,500	96	
	Hot Springs	2,200	2,100	95	
	Johnson	2,600	2,500	96	
	Laramie	29,900	29,400	98	
	Niobrara	1,200	1,200	100	
	Park	9,300	8,900	96	
	Platte	4,200	4,000	95	
	Sheridan	10,300	9,800	95	
	Sublette	2,200	2,100	95	
	Teton	5,300	5,100	96	
	Uinta	7,100	6,900	97	
	Washakie	3,500	3,400	97	
	Weston	2,800	2,700	96	
	Between 5-24%	ALABAMA			
		Baldwin	36,200	35,900	99
Barbour		9,400	9,200	98	
Bibb		6,100	6,000	98	
Blount		15,800	15,600	99	
Bullock		3,500	3,400	97	
Butler		7,900	7,800	99	
Cherokee		7,400	7,300	99	
Chilton		13,100	12,900	99	
Clarke		9,500	9,300	98	
Cleburne		5,200	5,100	98	
Conecuh		5,600	5,500	98	
Crenshaw		5,400	5,300	98	
Cullman		25,800	25,700	99	
Elmore		17,300	17,100	99	
Escambia	12,800	12,600	99		
Fayette	7,300	7,200	99		
Geneva	9,200	9,100	99		
Greene	3,700	3,600	97		
Henry	5,600	5,500	98		
Lamar	6,400	6,300	98		
Lawrence	11,200	11,000	99		

Georgia

WTBS—(Continued) (Arbitron Data Continued)

Net Weekly Circulation	State County	Total Households	TV Households	%
Between 5-24%	ALABAMA			
	Limestone	18,800	18,500	99
	Macon	8,800	8,700	98
	Marengo	8,700	8,500	98
	Monroe	8,000	7,800	98
	Randolph	7,500	7,400	99
	St Clair	17,800	17,600	99
	Sumter	5,400	5,300	98
	Winston	9,100	9,000	99
	ARKANSAS			
	Arkansas	8,600	8,500	99
	Boone	11,800	11,600	98
	Bradley	5,100	5,000	98
	Calhoun	2,200	2,200	100
	Carroll	8,100	8,000	99
	Cleburne	8,200	8,100	99
Columbia	9,800	9,600	98	
Conway	7,100	7,000	99	
Cross	6,800	6,700	99	
Dallas	4,000	3,900	98	
Faulkner	20,500	20,200	99	
Garland	32,900	32,400	98	
Grant	5,300	5,200	98	
Hempstead	8,600	8,400	98	
Howard	5,100	5,000	98	
Johnson	7,300	7,100	97	
Lafayette	3,600	3,500	97	
Lincoln	3,600	3,500	97	
Little River	5,100	5,000	98	
Logan	7,800	7,700	99	
Lonoke	14,200	14,000	99	
Madison	4,800	4,600	96	
Marion	5,300	5,200	98	
Monroe	4,500	4,400	98	
Montgomery	3,500	3,400	97	
Nevada	3,800	3,700	97	
Ouachita	13,000	12,800	98	
Poinsett	9,300	9,200	99	
Polk	6,600	6,400	97	
Prairie	3,700	3,600	97	
Randolph	6,600	6,500	98	
St Francis	9,900	9,700	98	
Saline	20,900	20,700	99	
Scott	4,200	4,100	98	
Sharp	6,500	6,300	97	
Stone	3,800	3,700	97	
Van Buren	6,400	6,300	98	
White	19,800	19,500	98	
Yell	7,100	7,000	99	
ARIZONA				
Cochise	37,100	35,900	97	
Coconino	30,600	28,500	93	
Gila	15,500	14,900	96	
La Paz	6,200	6,000	97	
Maricopa	823,200	807,900	98	
Mohave	35,500	33,900	95	
Pima	263,400	258,500	98	
Pinal	37,000	35,800	97	
Santa Cruz	8,900	8,600	97	
Yavapai	43,100	41,100	95	
CALIFORNIA				
Alameda	491,800	476,800	97	
Amador	11,000	10,500	95	
Butte	72,100	68,800	95	
Calaveras	12,900	12,300	95	
Contra Costa East	32,000	31,300	98	
Contra Costa West	257,700	252,000	98	
El Dorado West	33,700	32,500	97	

WTBS—(Continued) (Arbitron Data Continued)

Net Weekly Circulation	State County	Total Households	TV Households	%
Between 5-24%	Fresno	221,300	213,100	96
	Glenn	8,700	8,400	97
	Kern East	30,600	29,500	96
	Kings	28,200	26,900	95
	Los Angeles	3,189,200	3,103,000	97
	Madera	27,600	26,400	96
	Marin	95,500	92,500	97
	Mariposa	5,900	5,500	93
	Mendocino	30,500	28,200	92
	Merced	58,200	56,000	96
	Mono	4,100	3,500	86
	Monterey	116,700	112,300	96
	Napa	41,700	40,300	97
	Nevada	30,800	29,100	94
	Orange	814,100	799,800	98
	Placer West	54,900	52,900	96
	Riverside West	289,100	278,200	96
	Sacramento	392,400	381,900	97
	San Benito	11,600	11,100	95
	San Bernardino	461,100	446,500	97
	San Diego	876,300	851,900	97
	San Francisco	337,400	316,900	94
	San Joaquin	161,600	155,000	96
	San Luis Obispo	79,200	75,800	96
	San Mateo	245,900	241,400	98
	Santa Barbara South	73,800	71,000	96
	Santa Clara East	25,900	25,200	97
	Santa Clara West	485,700	473,000	97
	Santa Cruz	88,500	84,800	96
	Shasta	53,100	51,400	97
	Solano East	65,300	63,800	98
	Sonoma	146,800	140,600	96
	Stanislaus	121,200	115,600	95
	Tehama	18,600	18,100	97
Tulare	99,900	95,800	96	
Ventura	215,100	209,900	98	
Yolo	50,000	48,100	96	
Yuba	21,000	20,300	97	
COLORADO				
Alamosa	4,600	4,400	96	
Archuleta	2,100	2,000	95	
Cheyenne	1,000	900	95	
Clear Creek	3,000	2,900	97	
Conejos	2,800	2,700	96	
Crowley	1,000	1,000	100	
Denver	232,900	228,500	98	
Douglas	14,200	14,100	99	
Eagle	7,400	7,000	95	
El Paso	151,400	149,300	99	
Fremont	12,500	12,100	97	
Grand	3,800	3,600	95	
Jefferson	168,900	167,500	99	
Kiowa	700	700	100	
La Plata	12,100	11,600	96	
Mineral	300	300	100	
Moffat	5,000	4,700	94	
Montezuma	6,900	6,600	96	
Montrose	9,300	9,000	97	
Morgan	8,400	8,300	99	
Otero	8,100	7,900	98	
Phillips	1,800	1,800	100	
Pitkin	5,100	4,700	92	
Prowers	5,600	5,300	95	
Pueblo	49,800	49,100	99	
Rio Blanco	2,200	2,100	95	
Routt	5,600	5,200	93	
Saguache	1,400	1,300	93	
San Miguel	1,400	1,300	93	

Georgia

WTBS—(Continued) (Arbitron Data Continued)

Net Weekly Circulation	State County	Total Households	TV Households	%
Between 5-24%	COLORADO			
	Sedgwick	1,400	1,400	100
	Teller	4,800	4,700	98
	Washington	1,900	1,800	95
	Yuma	3,800	3,700	97
	CONNECTICUT			
	Fairfield	302,800	299,400	99
	Hartford	321,500	316,800	99
	New Haven	296,100	292,300	99
	New London	91,400	89,600	98
	Windham	36,900	36,200	98
	DISTRICT OF COLUMBIA			
	Dist Of Columbia	254,400	251,900	99
	DELAWARE			
	Kent	38,600	38,300	99
	New Castle	155,200	154,500	100
	Sussex	43,700	43,100	99
	FLORIDA			
	Bradford	8,000	7,900	99
	Broward	532,000	529,000	99
	Calhoun	3,500	3,400	97
Clay	34,900	34,500	99	
Dade	716,900	711,100	99	
De Soto	8,300	8,200	99	
Dixie	3,500	3,400	97	
Gadsden	15,000	14,700	98	
Gilchrist	2,500	2,500	100	
Hernando	37,200	36,600	99	
Hillsborough	328,900	325,900	99	
Holmes	6,300	6,100	97	
Jackson	15,300	15,000	98	
Jefferson	4,100	4,000	98	
Lafayette	1,500	1,500	100	
Lake	62,100	61,500	99	
Levy	9,900	9,600	97	
Madison	5,400	5,200	97	
Nassau	16,200	16,000	99	
Palm Beach So	122,300	120,900	99	
Pinellas	389,700	386,600	99	
Polk	152,500	151,000	99	
Putnam	24,400	24,100	99	
Seminole	100,500	99,700	99	
Sumter	12,000	11,800	98	
Suwannee	10,000	9,700	97	
Volusia	149,900	148,500	99	
Wakulla	5,200	5,100	98	
Walton	11,500	11,300	98	
Washington	6,400	6,300	98	
GEORGIA				
Appling	5,700	5,600	98	
Atkinson	2,100	2,000	95	
Banks	3,900	3,800	97	
Bleckley	3,700	3,600	97	
Bulloch	12,700	12,500	98	
Burke	7,100	6,900	97	
Calhoun	1,500	1,500	97	
Candler	2,700	2,600	96	
Clay	1,200	1,200	100	
Crawford	2,600	2,500	96	
Dade	4,300	4,300	100	
Decatur	9,300	9,100	98	
Dooly	3,700	3,600	97	
Early	4,700	4,600	98	
Echols	800	800	100	
Evans	3,100	3,100	100	
Fannin	6,400	6,300	98	
Franklin	6,400	6,300	98	
Gilmer	4,800	4,700	98	

WTBS—(Continued) (Arbitron Data Continued)

Net Weekly Circulation	State County	Total Households	TV Households	%
Between 5-24%	Hart	7,100	7,000	99
	Irwin	3,400	3,300	97
	Jeff Davis	4,500	4,400	98
	Jenkins	2,900	2,900	98
	Johnson	3,200	3,200	98
	Jones	7,100	7,000	99
	Lanier	2,000	2,000	98
	Lincoln	2,300	2,300	100
	Long	1,800	1,800	100
	Macon	5,100	5,000	98
	Miller	2,700	2,600	96
	Mitchell	7,000	6,900	98
	Oglethorpe	3,700	3,600	97
	Quitman	800	800	100
	Rabun	4,400	4,300	98
	Schley	1,100	1,100	100
	Screven	5,800	5,700	98
	Seminole	3,400	3,300	97
	Stewart	1,900	1,800	95
	Taylor	2,800	2,700	96
	Telfair	4,000	3,900	98
	Turner	3,200	3,100	97
	Twiggs	3,600	3,500	97
	Webster	800	800	100
	Wheeler	2,000	1,900	97
	White	4,700	4,600	98
	Wilcox	2,700	2,600	98
	Wilkes	4,000	3,900	98
	Worth	6,700	6,600	98
	IOWA			
	Adams	2,100	2,100	100
	Allamakee	5,400	5,300	98
	Boone	10,100	10,000	99
	Buchanan	8,000	7,900	99
	Butler	6,300	6,200	98
	Calhoun	4,700	4,600	98
	Cass	6,600	6,500	98
	Cedar	7,300	7,200	99
	Chickasaw	5,300	5,200	98
	Dallas	12,000	11,900	99
	Davis	3,300	3,300	100
	Delaware	6,800	6,700	99
	Fayette	9,100	9,000	99
	Floyd	7,100	7,000	99
	Franklin	5,100	5,100	100
	Fremont	3,800	3,800	100
	Grundy	5,300	5,300	100
	Guthrie	4,700	4,600	98
	Hamilton	6,800	6,700	99
Hancock	5,500	5,400	98	
Hardin	8,100	8,000	99	
Harrison	6,000	5,900	98	
Howard	4,000	3,900	98	
Humboldt	5,000	4,900	98	
Ida	3,500	3,500	100	
Iowa	6,000	5,900	98	
Jackson	8,200	8,100	99	
Jasper	14,400	14,300	99	
Jefferson	6,600	6,500	98	
Johnson	33,800	33,300	99	
Jones	7,200	7,100	99	
Keokuk	4,800	4,700	98	
Lee	16,400	16,200	99	
Linn	66,900	66,400	99	
Lucas	4,200	4,100	98	
Lyon	4,500	4,400	98	
Madison	4,700	4,700	100	
Mahaska	9,200	9,100	99	

Georgia

WTBS—(Continued) (Arbitron Data Continued)

Net Weekly Circulation	State County	Total Households	TV Households	%
Between 5-24%	IOWA			
	Marion	11,100	11,000	99
	Mills	4,700	4,700	100
	Mitchell	4,500	4,500	100
	Monona	4,400	4,300	98
	Muscatine	15,600	15,500	99
	O'Brien	6,200	6,200	100
	Osceola	3,200	3,200	100
	Page	7,400	7,300	99
	Plymouth	9,100	9,000	99
	Pocahontas	4,100	4,000	98
	Polk	132,700	131,700	99
	Pottawattamie	33,700	33,400	99
	Ringgold	2,300	2,300	100
	Shelby	5,500	5,500	100
	Sioux	10,800	10,600	98
	Story	25,500	25,200	99
	Tama	6,900	6,800	99
	Union	5,400	5,300	98
	Van Buren	3,200	3,100	97
	Wapello	15,500	15,300	99
	Warren	13,500	13,400	99
	Washington	7,800	7,700	99
	Winneshiek	5,200	5,100	98
	Winneshiek	7,600	7,500	99
	Worth	3,500	3,500	100
	Wright	6,200	6,100	98
	IDAHO			
	Ada	79,700	78,400	98
	Benewah	3,300	3,200	97
	Bingham	11,900	11,800	99
	Boise	1,700	1,700	100
	Bonner	10,500	10,200	97
	Butte	1,000	1,000	100
	Canyon	32,000	31,300	98
	Custer	2,100	2,000	95
	Franklin	2,900	2,800	96
	Fremont	3,700	3,600	97
	Gem	4,300	4,200	98
	Idaho	5,300	5,100	96
	Jefferson	5,400	5,400	100
	Jerome	5,500	5,400	98
	Kootenai	27,200	26,800	99
	Latah	10,900	10,600	97
	Lemhi	2,700	2,500	93
	Lincoln	1,200	1,200	100
Madison	5,900	5,800	98	
Minidoka	6,900	6,700	97	
Nez Perce	13,200	12,900	98	
Oneida	1,100	1,100	100	
Owyhee	2,900	2,800	97	
Payette	6,200	6,100	98	
Teton	1,000	1,000	100	
Valley	2,400	2,300	96	
Washington	3,100	3,000	97	
ILLINOIS				
Adams	26,700	26,300	98	
Boone	11,200	11,000	98	
Brown	2,000	1,900	95	
Christian	14,400	14,100	98	
Clark	6,800	6,600	97	
Clay	6,200	6,000	97	
Clinton	12,000	11,800	98	
Coles	19,600	19,200	98	
Cook	1,969,600	1,941,300	99	
Cumberland	4,300	4,200	98	
De Kalb	26,000	25,600	98	
De Witt	7,300	7,200	99	

WTBS—(Continued) (Arbitron Data Continued)

Net Weekly Circulation	State County	Total Households	TV Households	%
Between 5-24%	Douglas	7,700	7,600	99
	Dupage	277,400	275,500	99
	Edgar	8,300	8,100	98
	Edwards	3,700	3,600	97
	Fayette	8,400	8,200	98
	Fulton	15,400	15,100	98
	Gallatin	3,000	2,900	97
	Grundy	12,800	12,700	99
	Hamilton	3,900	3,700	95
	Hancock	9,200	9,100	99
	Hardin	2,100	2,000	95
	Henderson	3,500	3,400	97
	Iroquois	12,400	12,100	98
	Jackson	24,000	23,300	97
	Jasper	4,300	4,200	98
	Jersey	7,400	7,200	97
	Jo Daviess	9,100	8,900	97
	Johnson	3,500	3,400	97
	Kane	114,700	113,300	99
	Kendall	14,500	14,400	99
	Lake	167,300	166,100	99
	Lee	12,900	12,700	98
	Livingston	14,900	14,500	98
	Logan	10,600	10,400	98
	Mchenry	61,100	60,700	99
	Macoupin	20,100	19,700	98
	Madison	96,200	95,000	99
	Marion	17,600	17,200	98
	Mason	6,800	6,700	99
	Mercer	7,000	6,900	99
	Monroe	8,100	7,900	98
	Montgomery	12,400	12,100	98
	Morgan	14,500	14,100	97
	Moultrie	5,500	5,400	97
	Ogle	17,400	17,100	98
	Perry	9,000	8,800	98
	Piatt	6,500	6,400	98
	Pike	7,400	7,200	97
	Pope	1,900	1,800	95
	Pulaski	3,500	3,400	97
	Putnam	2,300	2,200	96
	Richland	6,900	6,700	97
	St Clair	97,400	95,800	98
	Saline	12,200	11,900	98
	Schuyler	3,100	3,000	97
	Scott	2,300	2,300	100
	Shelby	9,300	9,000	97
	Stark	2,700	2,700	100
	Union	7,700	7,500	97
	Wabash	5,600	5,400	97
Wayne	7,500	7,200	96	
White	7,400	7,100	96	
Whiteside	24,000	23,600	98	
Will	117,000	115,800	99	
Williamson	25,400	24,800	98	
Winnebago	96,800	95,500	99	
INDIANA				
Adams	10,600	10,400	98	
Allen	111,000	109,500	99	
Boone	14,400	14,200	99	
Carroll	7,100	7,000	99	
Clay	9,600	9,500	99	
Crawford	3,800	3,700	97	
Daviess	10,600	10,300	97	
Dearborn	13,700	13,500	99	
Decatur	8,400	8,200	98	
De Kalb	12,200	12,100	99	
Dubois	13,200	12,800	97	

Georgia

WTBS—(Continued) (Arbitron Data Continued)

Net Weekly Circulation	State County	Total Households	TV Households	%
Between 5-24%	INDIANA			
	Elkhart	55,300	54,200	98
	Fayette	10,000	9,800	98
	Floyd	23,400	23,100	99
	Fountain	6,800	6,700	99
	Gibson	13,000	12,700	98
	Greene	12,400	12,100	98
	Hamilton	35,900	35,500	99
	Hancock	16,700	16,500	99
	Hendricks	26,300	26,000	99
	Huntington	13,800	13,600	99
	Jackson	13,800	13,600	99
	Jasper	9,100	8,900	98
	Jay	8,200	8,000	98
	Jennings	7,900	7,700	97
	Johnson	30,300	30,100	99
	Kosciusko	24,400	23,900	98
	Lagrange	9,500	9,100	96
	Lake	174,400	172,300	99
	La Porte	37,600	37,200	99
	Lawrence	16,700	16,400	98
	Marion	310,600	306,600	99
	Marshall	15,500	15,200	98
	Martin	3,900	3,800	97
	Morgan	19,000	18,700	98
	Noble	14,200	13,900	98
	Orange	7,200	7,000	97
	Owen	6,900	6,800	99
	Parke	5,900	5,800	98
	Perry	6,600	6,400	97
	Pike	5,300	5,100	96
	Porter	44,100	43,600	99
	Posey	9,500	9,200	97
	Pulaski	5,100	5,000	97
	Randolph	10,800	10,600	98
	Ripley	8,900	8,700	98
	Rush	6,500	6,400	98
	St Joseph	90,700	89,600	99
	Scott	7,500	7,300	97
	Starke	8,100	7,900	98
	Steuben	10,700	10,500	98
	Tippecanoe	43,800	42,800	98
	Tipton	6,300	6,200	98
	Vermillion	7,100	7,000	99
	Wabash	12,500	12,200	98
	Warren	2,900	2,800	97
	Warrick	16,900	16,500	98
Washington	8,400	8,200	98	
Wayne	27,100	26,700	99	
Wells	9,400	9,200	98	
White	9,400	9,200	98	
Whitley	9,800	9,700	99	
KANSAS				
Allen	6,200	6,100	98	
Anderson	3,200	3,100	97	
Atchison	6,500	6,400	98	
Barber	2,800	2,700	96	
Brown	4,800	4,700	98	
Butler	18,200	18,000	99	
Chautauqua	2,200	2,200	100	
Cherokee	9,100	9,000	99	
Cloud	4,500	4,400	98	
Coffey	3,600	3,500	97	
Crawford	15,600	15,400	99	
Decatur	1,700	1,700	100	
Dickinson	8,200	8,100	99	
Douglas	27,000	26,600	99	
Elk	1,600	1,600	100	

WTBS—(Continued) (Arbitron Data Continued)

Net Weekly Circulation	State County	Total Households	TV Households	%
Between 5-24%	MISSOURI			
	Ellsworth	2,900	2,800	97
	Gove	1,400	1,400	100
	Graham	1,500	1,500	100
	Harvey	11,600	11,400	98
	Hodgeman	900	900	100
	Jackson	4,500	4,400	98
	Jewell	1,900	1,800	95
	Johnson	131,700	131,100	100
	Kingman	3,400	3,400	100
	Labette	9,700	9,600	99
	Lane	1,000	1,000	100
	Leavenworth	20,000	19,800	99
	Lincoln	1,600	1,600	100
	Linn	3,400	3,300	97
	Marion	5,100	5,000	98
	Meade	1,800	1,800	100
	Miami	8,600	8,500	99
	Morris	2,600	2,500	96
	Nemaha	4,200	4,100	98
	Ness	1,700	1,700	100
	Norton	2,700	2,700	100
	Osage	6,100	6,000	98
	Osborne	2,300	2,200	96
	Ottawa	2,300	2,200	96
	Pottawatomie	6,000	5,900	98
	Pratt	4,300	4,200	98
	Rawlins	1,500	1,500	100
	Rush	1,700	1,700	100
	Russell	3,400	3,300	97
	Sheridan	1,300	1,300	100
	Stafford	2,400	2,400	100
	Stevens	1,800	1,700	97
Wabausee	2,500	2,400	96	
Wallace	700	700	100	
Wyandotte	65,700	65,100	99	
KENTUCKY				
Adair	5,900	5,800	98	
Allen	5,900	5,800	98	
Ballard	3,200	3,200	100	
Barren	12,900	12,800	99	
Bath	3,600	3,500	97	
Boone	18,500	18,500	100	
Breckinridge	6,300	6,200	98	
Bullitt	15,600	15,500	99	
Campbell	29,600	29,500	100	
Carroll	3,500	3,500	100	
Carter	8,900	8,800	99	
Clinton	3,600	3,600	99	
Crittenden	3,300	3,300	100	
Edmonson	3,600	3,500	99	
Fleming	4,800	4,700	99	
Garrard	4,200	4,200	99	
Grant	5,100	5,000	99	
Graves	13,400	13,300	99	
Green	3,900	3,900	99	
Hancock	2,900	2,900	100	
Harrison	5,700	5,700	99	
Henderson	16,500	16,300	99	
Henry	4,800	4,700	99	
Jessamine	10,800	10,600	99	
Kenton	51,900	51,700	100	
Larue	4,500	4,500	100	
Lewis	5,000	4,900	98	
Lincoln	7,000	6,900	99	
Livingston	3,700	3,700	100	
Logan	10,000	9,900	99	
Lyon	2,300	2,300	100	
Mc Lean	3,500	3,500	100	

Georgia

WTBS—(Continued) (Arbitron Data Continued)

Net Weekly Circulation	State County	Total Households	TV Households	%
Between 5-24%	KENTUCKY			
	Madison	19,300	19,100	99
	Marion	5,800	5,800	99
	Mason	6,300	6,200	99
	Meade	8,000	8,000	100
	Menfee	1,700	1,700	100
	Mercer	7,500	7,400	99
	Metcalfe	3,700	3,600	99
	Monroe	4,800	4,700	99
	Morgan	4,200	4,100	98
	Muhlenberg	11,600	11,500	99
	Nelson	10,300	10,200	99
	Nicholas	2,700	2,700	100
	Ohio	8,300	8,200	99
	Oldham	10,300	10,200	100
	Owen	3,400	3,400	100
	Pendleton	4,100	4,100	100
	Rockcastle	5,400	5,300	97
	Scott	8,400	8,300	99
	Shelby	8,800	8,800	99
	Simpson	5,500	5,500	99
	Spencer	2,300	2,300	100
	Taylor	8,700	8,600	99
	Trimble	2,200	2,200	100
	Union	5,800	5,800	99
	Washington	3,400	3,400	100
	Webster	5,600	5,500	98
	Woodford	6,900	6,800	99
	LOUISIANA			
	Avoyelles	14,900	14,600	98
	Beauregard	11,400	11,200	98
	Caldwell	4,800	4,700	98
	Cameron	3,400	3,400	100
Catahoula	4,500	4,400	98	
Claiborne	6,400	6,300	98	
De Soto	10,400	10,200	98	
East Carroll	3,700	3,600	97	
East Feliciana	6,000	5,800	97	
Franklin	8,500	8,300	98	
Grant	6,800	6,700	99	
Livingston	25,100	24,700	98	
Orleans	213,500	211,600	99	
Plaquemines	8,300	8,200	99	
Pointe Coupee	8,400	8,200	98	
Red River	3,800	3,700	97	
Richland	7,900	7,800	99	
St Bernard	24,200	24,100	100	
St Helena	3,200	3,100	97	
Tangipahoa	31,700	31,200	98	
Vermilion	19,000	18,800	99	
Washington	17,100	16,800	98	
West Baton Rouge	6,700	6,600	98	
West Carroll	4,700	4,600	98	
MASSACHUSETTS				
Berkshire	55,500	54,600	98	
Bristol	185,800	183,800	99	
Essex	251,800	249,100	99	
Hampshire	49,500	48,500	98	
Middlesex	507,900	502,400	99	
Nantucket	2,800	2,700	96	
Norfolk	224,900	222,900	99	
Plymouth	153,800	152,000	99	
Suffolk	272,000	266,100	98	
Worcester	250,800	247,600	99	
MARYLAND				
Anne Arundel	149,000	148,300	100	
Baltimore	264,900	263,800	100	
Calvert	16,400	16,200	99	

WTBS—(Continued) (Arbitron Data Continued)

Net Weekly Circulation	State County	Total Households	TV Households	%
Between 5-24%	MICHIGAN			
	Carroll	41,500	41,300	100
	Cecil	24,600	24,500	100
	Charles	30,600	30,300	99
	Frederick	49,100	48,800	99
	Garrett	9,800	9,700	98
	Harford	57,900	57,600	99
	Howard	60,900	60,600	100
	Montgomery	270,900	269,900	100
	Prince Georges	248,800	248,000	100
	Somerset	7,000	6,900	99
	Washington	42,000	41,700	99
	Wicomico	27,300	27,100	99
	Baltimore City	282,400	281,100	100
	MAINE			
	Androscoggin	38,500	38,000	99
	Cumberland	92,200	90,900	99
	Franklin	11,100	10,800	97
	Kennebec	44,000	43,200	98
	Knox	14,200	13,800	97
	Lincoln	11,500	11,300	98
	Oxford	19,700	19,400	98
	Piscataquis	6,800	6,700	99
	Sagadahoc	12,800	12,500	98
	Somerset	17,100	16,800	98
	York	64,500	63,700	99
	MICHIGAN			
	Alcona	4,400	4,300	97
	Allegan	32,100	31,700	99
	Alpena	11,500	11,100	97
	Baraga	3,000	2,900	97
	Barry	17,700	17,500	99
	Bay	41,800	41,400	99
Berrien	62,600	61,600	98	
Branch	15,100	14,900	99	
Cass	18,500	18,200	98	
Charlevoix	8,400	8,200	98	
Cheboygan	8,300	8,000	96	
Clare	10,500	10,300	98	
Clinton	19,300	19,100	99	
Crawford	3,900	3,800	97	
Eaton	35,300	34,900	99	
Genesee	161,400	159,900	99	
Gladwin	9,000	8,800	98	
Gogebic	7,500	7,300	97	
Grafiot	14,000	13,800	99	
Hillsdale	15,500	15,200	98	
Huron	13,700	13,400	98	
Ionia	17,700	17,500	99	
Iosco	11,900	11,800	99	
Iron	5,800	5,700	98	
Isabella	17,800	17,500	98	
Jackson	52,400	51,800	99	
Kalamazoo	83,700	82,600	99	
Kalkaska	5,000	4,900	98	
Kent	183,400	180,700	99	
Keweenaw	700	700	100	
Lapeer	24,100	23,800	99	
Leelanau	6,200	6,100	98	
Lenawee	32,000	31,600	99	
Livingston	37,300	37,000	99	
Luce	2,200	2,100	95	
Mackinac	3,900	3,800	97	
Macomb	255,100	253,800	99	
Manistee	9,500	9,300	98	
MecoSta	12,800	12,600	98	
Menominee	9,700	9,500	98	
Midland	27,100	26,900	99	
Missaukee	4,000	3,900	98	

Georgia

WTBS—(Continued) (Arbitron Data Continued)

Net Weekly Circulation	State County	Total Households	TV Households	%
Between 5-24%	MICHIGAN			
	Monroe	46,800	46,400	99
	Muskegon	58,300	57,600	99
	Newaygo	14,800	14,500	98
	Oakland	395,400	393,000	99
	Oceana	8,500	8,300	98
	Ogemaw	7,100	7,000	99
	Osceola	7,700	7,600	99
	Ottawa	60,500	59,700	99
	Saginaw	77,100	76,300	99
	St Joseph	22,700	22,400	99
	Sanilac	15,500	15,200	98
	Schoolcraft	3,000	2,900	97
	Shiawassee	24,400	24,100	99
	Tuscola	19,100	18,800	98
	Van Buren	26,200	25,900	99
	Washtenaw	101,600	99,500	98
	Wayne	814,200	805,700	99
	Wexford	10,600	10,400	98
	MINNESOTA			
	Aitkin	5,500	5,400	98
	Anoka	77,200	77,000	100
	Becker	11,200	11,000	98
	Benton	10,100	10,000	99
	Big Stone	2,900	2,900	100
	Blue Earth	18,700	18,400	98
	Brown	10,200	10,000	98
	Carlton	10,700	10,600	99
	Cass	8,300	8,000	96
	Chisago	9,800	9,700	99
	Clay	17,100	17,000	99
	Cook	1,800	1,800	100
	Cottonwood	5,200	5,000	96
	Crow Wing	18,200	17,800	98
	Dakota	87,400	86,900	99
	Dodge	5,500	5,400	98
	Faribault	7,300	7,200	99
Fillmore	7,800	7,700	99	
Freeborn	13,500	13,400	99	
Goodhue	14,900	14,700	99	
Hennepin	420,000	416,300	99	
Houston	6,500	6,400	98	
Hubbard	5,900	5,700	97	
Itasca	16,400	16,100	98	
Lac Qui Parle	3,800	3,700	97	
Lake	4,300	4,300	100	
Le Sueur	8,800	8,700	99	
Mc Leod	11,600	11,500	99	
Mahnomen	1,700	1,700	100	
Marshall	4,500	4,400	98	
Martin	9,600	9,500	99	
Morrison	10,500	10,300	98	
Mower	15,000	14,900	99	
Murray	3,900	3,900	100	
Nicollet	10,200	10,100	99	
Norman	3,300	3,200	97	
Otter Tail	20,100	19,700	98	
Pennington	5,600	5,500	98	
Pipestone	4,300	4,200	98	
Polk	12,500	12,300	98	
Ramsey	190,000	188,500	99	
Red Lake	1,800	1,800	100	
Renville	7,300	7,200	99	
Rice	16,400	16,200	99	
Rock	3,800	3,800	100	
Roseau	5,000	4,700	94	
St Louis	78,100	77,300	99	
Scott	18,300	18,200	99	

WTBS—(Continued) (Arbitron Data Continued)

Net Weekly Circulation	State County	Total Households	TV Households	%
Between 5-24%	MISSOURI			
	Sherburne	12,000	11,900	99
	Sibley	5,400	5,300	98
	Stearns	37,500	37,000	99
	Swift	4,600	4,500	98
	Todd	9,500	9,300	98
	Traverse	1,800	1,800	100
	Washington	44,800	44,500	99
	Watsonwan	4,700	4,600	98
	Wright	21,300	21,000	99
	Yellow Medicine	4,600	4,400	96
	Andrew	5,400	5,300	98
	Audrain	9,600	9,500	99
	Barry	10,600	10,400	98
	Barton	4,800	4,700	98
	Benton	5,500	5,300	96
	Boone	41,100	40,500	99
	Caldwell	3,200	3,200	100
	Callaway	11,300	11,100	98
	Camden	10,700	10,500	98
	Cape Girardeau	23,200	22,900	99
	Carroll	4,600	4,500	98
	Carter	2,100	2,000	95
	Cass	21,000	20,800	99
	Chariton	4,000	3,900	97
	Christian	11,000	10,800	98
	Clay	57,200	56,800	99
Clinton	6,300	6,200	98	
Cole	23,200	23,000	99	
Cooper	5,700	5,600	98	
Crawford	7,500	7,300	97	
Dade	3,200	3,200	100	
Dallas	5,200	5,100	98	
Daviess	3,400	3,300	97	
De Kalb	3,200	3,100	97	
Dent	5,600	5,400	96	
Douglas	4,700	4,600	98	
Franklin	27,500	27,200	99	
Gasconade	5,400	5,300	98	
Gentry	3,100	3,000	97	
Henry	8,300	8,200	99	
Hickory	3,300	3,200	97	
Holt	2,700	2,600	96	
Howell	12,000	11,500	96	
Jackson	255,600	252,700	99	
Jasper	35,600	35,100	99	
Jefferson	56,700	56,300	99	
Johnson	13,100	12,900	98	
Knox	2,100	2,100	100	
Laclede	10,400	10,200	98	
Lafayette	12,000	11,900	99	
Lawrence	12,100	11,900	98	
Lewis	3,800	3,700	97	
Linn	6,200	6,100	98	
Livingston	5,900	5,800	98	
Mc Donald	6,300	6,200	98	
Madison	4,800	4,700	98	
Maries	3,100	3,000	97	
Mercer	1,600	1,600	100	
Miller	8,300	8,200	99	
Mississippi	5,400	5,300	98	
Moniteau	4,500	4,400	98	
Montgomery	4,300	4,200	98	
Morgan	6,200	6,100	98	
Newton	16,900	16,700	99	
Nodaway	7,600	7,500	99	
Oregon	4,000	3,800	95	
Osage	4,300	4,200	98	

Georgia

WTBS—(Continued) (Arbitron Data Continued)

Net Weekly Circulation	State County	Total Households	TV Households	%	
Between 5-24%	MISSOURI				
	Pettis	14,100	13,900	99	
	Phelps	12,300	12,000	98	
	Pike	6,000	5,900	98	
	Platte	19,600	19,400	99	
	Polk	7,800	7,600	97	
	Putnam	2,100	2,100	100	
	Ralls	3,400	3,400	100	
	Randolph	9,700	9,600	99	
	Ray	8,500	8,400	99	
	St Charles	65,700	65,200	99	
	St Francois	16,400	16,200	99	
	St Louis	373,200	369,400	99	
	Saline	9,500	9,400	99	
	Shelby	3,000	3,000	100	
	Stone	7,700	7,500	97	
	Sullivan	2,800	2,800	100	
	Taney	10,900	10,700	98	
	Texas	8,400	8,100	96	
	Vernon	7,800	7,600	97	
	Wayne	5,000	4,900	98	
	Webster	8,200	8,000	98	
	St Louis City	171,600	169,800	99	
	MISSISSIPPI				
	Amite	4,800	4,700	98	
	Attala	7,200	7,100	98	
	Benton	2,700	2,700	98	
	Chickasaw	6,400	6,300	98	
	Choctaw	3,100	3,100	98	
Claiborne	3,700	3,600	97		
Clarke	6,400	6,300	98		
Copiah	9,500	9,400	98		
Covington	6,100	6,000	98		
De Soto	22,400	22,000	98		
Hancock	12,200	12,100	99		
Holmes	7,600	7,400	98		
Issaquena	800	800	100		
Jasper	6,000	5,900	98		
Jefferson	3,000	2,900	97		
Jefferson Davis	4,800	4,700	98		
Lafayette	11,500	11,300	99		
Lawrence	4,600	4,500	98		
Leake	6,900	6,800	99		
Lincoln	11,600	11,400	99		
Marion	9,400	9,200	98		
Marshall	10,800	10,600	98		
Neshoba	9,300	9,200	99		
Newton	7,700	7,600	99		
Panola	10,200	10,000	99		
Pearl River	14,300	14,100	99		
Pontotoc	8,600	8,500	99		
Prentiss	9,400	9,300	99		
Quitman	4,000	3,900	97		
Rankin	29,400	29,000	99		
Scott	9,700	9,600	99		
Simpson	8,900	8,800	99		
Smith	5,700	5,600	98		
Stone	3,700	3,600	99		
Tallahatchie	5,400	5,300	97		
Tate	7,300	7,200	99		
Union	8,900	8,800	99		
Walthall	4,900	4,800	98		
Wayne	7,000	6,900	99		
Webster	3,800	3,700	97		
Wilkinson	3,400	3,300	97		
Winston	7,000	6,900	99		
Yalobusha	5,100	5,000	98		
MONTANA					

WTBS—(Continued) (Arbitron Data Continued)

Net Weekly Circulation	State County	Total Households	TV Households	%	
Between 5-24%	MISSOURI				
	Blaine	2,600	2,400	92	
	Chouteau	2,200	2,100	95	
	Gallatin	19,000	18,400	97	
	Hill	6,900	6,700	97	
	Jefferson	3,200	3,100	97	
	Lake	8,400	8,100	97	
	Liberty	1,000	1,000	100	
	Mc Cone	900	900	100	
	Madison	2,200	2,200	100	
	Meagher	800	800	100	
	Musselshell	1,800	1,700	94	
	Phillips	2,200	2,100	95	
	Pondera	2,500	2,400	96	
	Powder River	900	800	89	
	Prairie	700	600	86	
	Ravalli	10,600	10,300	97	
	Sanders	3,900	3,700	95	
	Sheridan	2,100	2,000	95	
	Stillwater	2,600	2,600	100	
	Sweet Grass	1,300	1,200	92	
	Teton	2,500	2,400	96	
	Treasure	400	400	100	
	Valley	3,800	3,600	95	
	Yellowstone	47,100	46,400	99	
	NORTH CAROLINA				
	Alamance	40,800	40,500	99	
	Alexander	10,500	10,400	99	
	Alleghany	4,000	3,900	97	
Ashe	9,400	9,200	98		
Avery	5,500	5,400	98		
Beaufort	16,900	16,700	99		
Bertie	7,600	7,400	97		
Bladen	11,500	11,300	98		
Buncombe	70,500	69,700	99		
Cabarrus	35,900	35,700	99		
Chatham	14,600	14,400	99		
Cleveland	32,600	32,300	99		
Columbus	19,400	19,100	98		
Davie	11,200	11,000	98		
Duplin	15,600	15,400	98		
Durham	69,100	68,300	99		
Franklin	13,000	12,700	98		
Gaston	64,500	63,900	99		
Granville	13,000	12,800	98		
Greene	5,400	5,300	98		
Harnett	24,100	23,800	99		
Henderson	29,800	29,400	99		
Hertford	8,400	8,300	99		
Hoke	7,600	7,400	98		
Iredell	34,800	34,400	99		
Jackson	9,900	9,700	98		
Johnston	31,200	30,800	99		
Lee	16,100	15,900	99		
Lincoln	18,400	18,300	99		
Mc Dowell	13,700	13,500	99		
Macon	9,800	9,600	97		
Mitchell	5,500	5,400	98		
Montgomery	9,000	8,900	99		
Moore	24,000	23,700	99		
Northampton	7,700	7,600	98		
Orange	34,700	34,200	98		
Pamlico	4,200	4,200	99		
Pasquotank	11,200	11,000	99		
Pender	9,900	9,700	98		
Person	11,400	11,300	99		
Polk	5,900	5,800	98		
Randolph	39,800	39,400	99		
Robeson	36,100	35,400	98		

Georgia

WTBS—(Continued) (Arbitron Data Continued)

Net Weekly Circulation	State County	Total Households	TV Households	%	
Between 5-24%	NORTH CAROLINA				
		Rockingham	33,600	33,300	99
		Rowan	41,500	41,100	99
		Rutherford	22,100	21,900	99
		Sampson	19,000	18,700	98
		Stanly	20,100	19,900	99
		Stokes	13,800	13,600	99
		Surry	24,700	24,400	99
		Swain	4,200	4,100	98
		Tyrrell	1,500	1,500	100
		Union	29,200	28,900	99
		Warren	5,900	5,800	98
		Yadkin	11,600	11,500	99
		Yancey	6,000	5,800	97
		NORTH DAKOTA			
		Bottineau	3,200	3,200	100
	Burke	1,400	1,400	100	
	Cass	39,900	39,600	99	
	Cavalier	2,600	2,500	96	
	Dickey	2,500	2,500	100	
	Divide	1,200	1,200	100	
	Emmons	2,000	2,000	100	
	Foster	1,600	1,600	100	
	Golden Valley	900	900	100	
	Grant	1,500	1,500	100	
	Griggs	1,400	1,400	100	
	Kidder	1,400	1,400	100	
	Logan	1,200	1,200	100	
	Mc Henry	2,800	2,800	100	
	Mc Kenzie	2,700	2,700	100	
	Mc Lean	4,500	4,400	98	
	Mountrail	2,900	2,900	100	
	Nelson	2,000	2,000	100	
	Pembina	3,800	3,700	97	
	Pierce	2,000	2,000	100	
	Ransom	2,500	2,500	100	
	Rolette	3,800	3,700	97	
	Sargent	2,000	2,000	100	
	Sheridan	1,000	1,000	100	
	Slope	400	400	100	
	NEBRASKA				
	Antelope	3,200	3,100	97	
	Arthur	200	200	100	
	Blaine	300	300	100	
	Buffalo	13,900	13,800	99	
	Burt	3,400	3,400	100	
	Butler	3,400	3,300	97	
	Cass	8,500	8,400	99	
	Cedar	4,000	4,000	100	
	Colfax	3,600	3,500	97	
	Cuming	4,000	3,900	98	
	Custer	5,000	4,900	98	
	Dakota	6,600	6,600	100	
	Dawson	8,300	8,200	99	
	Dixon	2,600	2,600	100	
	Dodge	14,000	13,900	99	
	Douglas	160,500	159,100	99	
	Dundy	1,200	1,200	100	
	Fillmore	2,900	2,900	100	
	Franklin	1,600	1,600	100	
	Frontier	1,400	1,400	100	
	Furnas	2,600	2,500	96	
	Garfield	1,000	1,000	100	
	Gosper	800	800	100	
	Grant	300	300	100	
	Greeley	1,200	1,200	100	
	Hall	18,700	18,500	99	
	Hamilton	3,400	3,400	100	

WTBS—(Continued) (Arbitron Data Continued)

Net Weekly Circulation	State County	Total Households	TV Households	%	
Between 5-24%	NEW HAMPSHIRE				
		Belknap	19,400	19,200	99
		Carroll	14,800	14,500	98
		Cheshire	25,800	25,100	97
		Grafton	26,900	26,100	97
		Hillsborough	124,100	122,600	99
		Merrimack	45,200	44,400	98
		Rockingham	89,400	88,300	99
		Sullivan	15,500	15,100	97
		NEW JERSEY			
		Bergen	318,100	316,000	99
		Burlington	137,300	136,100	99
		Camden	183,900	182,300	99
		Cumberland	49,100	48,500	99
		Essex	313,000	308,800	99
		Gloucester	76,900	76,300	99
		Hudson	214,500	211,900	99
		Mercer	119,700	118,000	99
		Middlesex	233,600	231,700	99
		Monmouth	207,500	205,400	99
		Morris	150,500	149,400	99
		Passaic	169,200	167,400	99
		Salem	24,800	24,500	99
		Somerset	81,100	80,300	99
		Union	189,000	187,500	99
		NEW MEXICO			
		Bernalillo	193,200	190,300	98
		Catron	900	800	89
		Cibola	8,700	8,600	98
		Dona Ana	45,700	44,300	97
		Los Alamos	7,600	7,500	99
		Rio Arriba	11,200	10,500	94
		Sandoval	17,400	16,400	95
	Sanita Fe	36,000	35,000	97	
	Socorro	4,800	4,700	98	
	Taos	7,400	6,800	92	
	Valencia	15,200	15,000	99	
	NEVADA				
	Churchill	6,800	6,700	99	
	Clark	263,300	258,900	98	
	Douglas	10,700	10,300	96	
	Humboldt	4,600	4,400	96	
	Lincoln	1,400	1,300	93	
	Lyon	7,600	7,300	96	

Georgia

WTBS—(Continued) (Arbitron Data Continued)

Net Weekly Circulation	State County	Total Households	TV Households	%
Between 5-24%	NEVADA			
	Nye South	3,700	3,400	92
	Pershing	1,600	1,600	97
	Storey	600	600	100
	Washoe	105,900	103,500	98
	White Pine	3,100	3,000	97
	NEW YORK			
	Albany	112,900	111,100	98
	Allegany	17,600	17,200	97
	Cattaraugus	31,000	30,400	98
	Cayuga	29,300	28,700	98
	Chautauqua	54,600	53,700	98
	Chenango	19,000	18,600	98
	Columbia	23,600	23,200	98
	Cortland	16,900	16,600	98
	Erie	359,600	355,700	99
	Essex	14,400	14,100	98
	Franklin	16,100	15,700	98
	Fulton	21,400	21,000	98
	Genesee	21,600	21,300	99
	Greene	16,800	16,500	98
	Hamilton	2,000	1,900	95
	Herkimer	24,800	24,400	98
	Lewis	9,100	8,900	98
	Livingston	20,200	19,900	99
	Monroe	270,900	267,400	99
	Montgomery	20,300	19,900	98
Nassau	449,500	447,100	99	
New York	773,300	736,500	95	
Oneida East	58,000	57,100	99	
Onondaga	172,800	170,700	99	
Ontario	33,600	33,100	99	
Orleans	14,200	14,000	98	
Oswego	42,000	41,400	99	
Putnam	28,800	28,400	99	
Queens	758,200	750,600	99	
Rensselaer	56,400	55,400	98	
Richmond	131,600	130,400	99	
Rockland	87,100	86,000	99	
Saratoga	60,300	59,600	99	
Schoharie	11,200	10,900	97	
Schuyler	6,500	6,300	97	
Seneca	12,100	12,000	99	
Steuben	36,600	35,800	98	
Suffolk	430,600	426,600	99	
Sullivan	25,400	24,700	97	
Warren	21,000	20,600	98	
Washington	20,000	19,700	98	
Wayne	32,100	31,600	98	
Westchester	324,000	320,400	99	
Wyoming	13,800	13,700	99	
Yates	8,700	8,500	98	
OHIO				
Adams	9,500	9,100	96	
Ashtabula	37,500	37,000	99	
Auglaize	16,400	16,100	98	
Brown	12,900	12,600	98	
Butler	101,400	100,300	99	
Champaign	13,300	13,100	98	
Clark	55,800	55,200	99	
Clermont	51,800	51,200	99	
Clinton	13,900	13,700	99	
Columbiana	41,700	41,100	99	
Coshocton	14,300	13,900	97	
Cuyahoga	574,900	568,800	99	
Darke	20,900	20,600	99	
Defiance	14,500	14,300	99	
Delaware	22,300	22,100	99	

WTBS—(Continued) (Arbitron Data Continued)

Net Weekly Circulation	State County	Total Households	TV Households	%
Between 5-24%	Fairfield	35,900	35,500	99
	Franklin	373,700	369,700	99
	Fulton	14,600	14,300	98
	Gallia	11,100	10,800	97
	Geauga	25,800	25,500	99
	Hamilton	343,200	338,600	99
	Hancock	25,300	25,000	99
	Hardin	12,100	11,900	98
	Harrison	6,100	6,000	98
	Henry	10,600	10,500	99
	Highland	13,800	13,500	98
	Hocking	9,900	9,700	98
	Holmes	9,100	8,600	94
	Logan	16,000	15,800	99
	Lorain	97,400	96,500	99
	Lucas	180,500	178,700	99
	Madison	11,300	11,100	98
	Medina	41,000	40,600	99
	Meigs	9,200	9,000	98
	Mercer	13,600	13,400	99
	Miami	34,600	34,200	99
	Morgan	5,300	5,100	96
	Morrow	10,100	10,000	99
	Ottawa	15,500	15,300	99
	Paulding	7,700	7,600	99
	Pickaway	15,600	15,400	99
	Portage	49,500	49,000	99
	Preble	15,100	14,900	99
	Putnam	11,300	11,100	98
	Sandusky	23,700	23,500	99
	Shelby	15,300	15,100	99
	Stark	139,700	138,100	99
	Summit	196,800	195,000	99
	Trumbull	87,400	86,600	99
	Van Wert	11,800	11,700	99
	Vinton	4,400	4,300	98
	Warren	37,600	37,200	99
	Wayne	37,000	36,100	98
	Williams	14,400	14,100	98
	Wood	39,400	39,000	99
	Wyandot	8,200	8,100	98
	OKLAHOMA			
	Adair	7,200	7,000	97
	Atoka	4,700	4,700	100
	Beaver	3,000	3,000	100
	Bryan	13,400	13,200	98
	Caddo	12,500	12,400	99
	Canadian	26,400	26,200	99
	Cherokee	12,600	12,400	98
	Cleveland	61,000	60,400	99
	Coal	2,200	2,200	100
	Craig	5,600	5,500	98
	Creek	26,600	26,300	99
	Custer	12,000	11,900	99
	Delaware	11,300	11,100	98
	Dewey	2,200	2,200	100
	Ellis	2,200	2,100	95
	Garfield	24,300	24,100	99
	Grady	16,500	16,300	99
	Grant	2,500	2,500	100
	Harmon	1,700	1,700	100
	Harper	1,800	1,800	100
Haskell	4,700	4,600	98	
Hughes	5,700	5,600	99	
Jefferson	3,200	3,200	100	
Johnston	4,100	4,000	98	
Kingfisher	5,600	5,600	100	
Logan	11,300	11,200	99	

Georgia

WTBS—(Continued) (Arbitron Data Continued)

Net Weekly Circulation	State County	Total Households	TV Households	%
Between 5-24%	OKLAHOMA			
	Mc Clain	9,300	9,200	99
	Mc Intosh	7,200	7,100	99
	Major	3,300	3,200	97
	Marshall	5,200	5,100	98
	Mayes	13,200	13,000	98
	Murray	5,000	5,000	100
	Muskogee	26,700	26,400	99
	Noble	4,800	4,800	100
	Oklfuskee	4,500	4,400	98
	Oklahoma	252,700	251,000	99
	Okmulgee	15,300	15,100	99
	Osage	15,800	15,700	99
	Pawnee	7,000	6,900	99
	Pontotoc	13,400	13,300	99
	Pottawatomie	22,600	22,400	99
	Pushmataha	5,000	4,900	98
	Roger Mills	2,000	2,000	100
	Rogers	20,700	20,500	99
	Seminole	10,700	10,600	99
	Sequoyah	12,800	12,600	98
	Tulsa	211,500	210,100	99
	Wagoner	18,300	18,100	99
OREGON				
Benton	24,400	22,800	93	
Clackamas	96,600	93,400	97	
Clatsop	13,000	12,300	95	
Columbia	13,700	13,200	96	
Coos	23,500	21,700	93	
Gilliam	800	700	88	
Josephine	29,500	27,800	94	
Lake	3,000	2,800	93	
Lane	106,400	102,500	96	
Malheur	9,900	9,500	96	
Marion	83,600	80,300	96	
Multnomah	243,900	234,900	96	
Tillamook	8,700	8,100	93	
Wasco	8,200	7,700	94	
Washington	111,200	108,700	98	
Wheeler	700	700	100	
Yamhill	21,300	20,300	95	
PENNSYLVANIA				
Adams	26,100	25,500	98	
Allegheny	547,300	540,500	99	
Armstrong	30,500	30,000	98	
Bedford	17,900	17,400	97	
Berks	129,300	127,300	98	
Bradford	24,400	23,900	98	
Bucks	191,900	190,200	99	
Butler	56,000	55,300	99	
Chester	127,200	125,500	99	
Columbia	23,400	23,000	98	
Crawford	32,400	31,600	98	
Dauphin	97,200	95,400	98	
Delaware	211,800	210,200	99	
Erie	104,400	103,100	99	
Fayette	58,500	57,300	98	
Franklin	46,000	44,600	97	
Greene	15,400	15,100	98	
Indiana	32,900	32,300	98	
Jefferson	19,300	19,000	98	
Lackawanna	85,600	84,600	99	
Lancaster	149,100	144,500	97	
Lebanon	42,000	41,100	98	
Lycorning	44,300	43,000	97	
Monroe	35,100	34,500	98	
Montgomery	255,500	253,000	99	
Montour	6,200	6,000	97	

WTBS—(Continued) (Arbitron Data Continued)

Net Weekly Circulation	State County	Total Households	TV Households	%
Between 5-24%	NORTHUMBERLAND			
	Northumberland	40,600	39,500	97
	Perry	15,600	15,200	97
	Philadelphia	639,700	629,000	98
	Schuylkill	63,600	62,300	98
	Snyder	12,900	12,400	96
	Sullivan	2,300	2,200	96
	Susquehanna	15,400	15,100	98
	Union	11,400	10,900	96
	Venango	23,800	23,100	97
	Washington	81,100	79,900	99
	Wayne	15,600	15,100	97
	Westmoreland	144,800	143,100	99
	Wyoming	10,500	10,300	98
	York	128,200	126,000	98
	RHODE ISLAND			
	Bristol	16,400	16,300	99
	Kent	60,100	59,600	99
	Newport	31,100	30,700	99
Providence	222,400	219,800	99	
Washington	37,900	37,300	98	
SOUTH CAROLINA				
Allendale	3,800	3,700	97	
Anderson	56,200	55,700	99	
Bamberg	6,200	6,100	98	
Barnwell	7,900	7,700	98	
Calhoun	4,600	4,500	98	
Charleston	102,500	101,400	99	
Cherokee	15,600	15,400	99	
Chester	11,200	11,000	99	
Chesterfield	14,900	14,700	98	
Clarendon	10,000	9,700	97	
Colleton	12,900	12,600	98	
Dillon	10,700	10,500	98	
Edgefield	6,300	6,200	98	
Fairfield	7,000	6,800	98	
Hampton	7,100	6,900	97	
Jasper	5,700	5,600	97	
Kershaw	16,700	16,400	98	
Laurens	19,300	19,100	99	
Lee	6,000	5,900	98	
Marion	12,200	11,900	98	
Newberry	12,700	12,500	98	
Oconee	22,200	22,000	99	
Pickens	32,500	32,100	99	
Saluda	6,200	6,100	98	
Williamsburg	13,100	12,700	97	
York	45,600	45,000	99	
SOUTH DAKOTA				
Bon Homme	2,800	2,700	96	
Brookings	8,900	8,800	99	
Brule	2,000	2,000	100	
Charles Mix	3,400	3,300	97	
Clay	4,900	4,800	98	
Custer	2,800	2,700	96	
Davison	6,600	6,500	98	
Deuel	1,900	1,900	100	
Edmunds	1,800	1,800	100	
Hand	1,800	1,800	100	
Hanson	1,100	1,100	100	
Hutchinson	3,300	3,200	97	
Jackson	1,300	1,300	100	
Jerauld	1,100	1,100	100	
Jones	600	600	100	
Kingsbury	2,600	2,600	100	
Lake	4,400	4,400	100	
Lincoln	5,400	5,300	98	
Mc Cook	2,400	2,400	100	
Mc Pherson	1,500	1,500	100	

Georgia

WTBS—(Continued) (Arbitron Data Continued)

Net Weekly Circulation	State County	Total Households	TV Households	%	
Between 5-24%	SOUTH DAKOTA				
		Marshall	2,000	2,000	100
		Meade	8,300	8,200	99
		Miner	1,400	1,400	100
		Minnehaha	51,400	51,100	99
		Moody	2,400	2,400	100
		Perkins	1,800	1,700	94
		Sanborn	1,200	1,200	100
		Shannon	2,700	2,500	93
		Spink	3,300	3,300	100
		Sully	800	800	100
		Todd	1,900	1,800	95
		Tripp	2,800	2,800	100
		Turner	3,500	3,500	100
	Union	4,200	4,200	100	
	TENNESSEE				
	Benton	6,300	6,200	98	
	Bledsoe	3,500	3,500	99	
	Cannon	4,300	4,200	99	
	Cheatham	9,700	9,600	99	
	Chester	5,100	5,000	99	
	Claiborne	9,900	9,800	98	
	Cocke	11,500	11,300	99	
	Crockett	5,300	5,300	99	
	Davidson	207,500	206,600	100	
	Dickson	12,900	12,800	99	
	Fayette	8,600	8,400	98	
	Fentress	5,700	5,600	98	
	Giles	9,500	9,400	98	
	Grainger	6,600	6,500	98	
	Grundy	5,100	5,000	98	
	Hancock	2,300	2,300	100	
	Hardeman	8,500	8,400	99	
	Hawkins	17,700	17,500	99	
	Haywood	7,200	7,100	99	
	Henderson	9,200	9,100	99	
	Henry	11,800	11,600	99	
	Houston	2,400	2,400	100	
	Humphreys	6,300	6,200	99	
	Jackson	3,300	3,300	99	
	Jefferson	12,800	12,700	99	
	Lauderdale	9,400	9,300	99	
	Lawrence	13,400	13,300	99	
	Lewis	3,700	3,600	99	
	Loudon	12,200	12,100	99	
	Mcminn	16,400	16,200	99	
	Mc Nairy	9,700	9,600	98	
	Marshall	8,300	8,200	99	
	Monroe	11,400	11,200	99	
	Robertson	15,300	15,200	99	
	Smith	5,800	5,800	99	
	Stewart	3,900	3,900	100	
	Tipton	12,900	12,800	99	
	Trousdale	2,600	2,600	100	
	Van Buren	1,500	1,500	100	
	White	8,100	8,000	99	
	Williamson	27,600	27,300	99	
	Wilson	25,500	25,300	99	
	TEXAS				
	Archer	3,100	3,100	100	
	Atascosa	10,400	10,200	98	
	Bastrop	13,900	13,600	98	
	Baylor	1,800	1,800	100	
	Bexar	404,600	400,500	99	
	Bosque	6,300	6,200	98	
	Brazoria	66,900	66,400	99	
	Brazos	47,400	46,800	99	
	Brooks	2,700	2,700	98	

WTBS—(Continued) (Arbitron Data Continued)

Net Weekly Circulation	State County	Total Households	TV Households	%
Between 5-24%	Burleson	5,400	5,300	98
	Burnet	10,800	10,700	99
	Caldwell	9,700	9,500	98
	Callahan	4,900	4,900	99
	Cameron	76,500	75,600	99
	Camp	4,200	4,100	98
	Cass	11,300	11,100	98
	Chambers	7,900	7,800	99
	Clay	4,200	4,200	100
	Collin	76,200	75,400	99
	Colorado	7,400	7,300	98
	Comal	19,400	19,200	99
	Comanche	5,000	4,900	98
	Concho	1,100	1,100	100
	Crosby	2,800	2,800	100
	Culberson	1,000	1,000	100
	Dallas	730,400	725,600	99
	Delta	1,800	1,800	100
	Denton	80,800	80,100	99
	Dickens	1,300	1,300	100
	Donley	1,600	1,600	100
	Eastland	7,900	7,800	99
	El Paso	175,400	174,100	99
	Erath	10,300	10,200	99
	Fannin	10,000	9,800	98
	Fayette	8,300	8,000	96
	Fisher	2,100	2,100	100
	Fort Bend	67,000	66,200	99
	Franklin	3,200	3,100	97
	Frio	4,400	4,300	98
	Galveston	79,800	79,000	99
	Gillespie	6,700	6,500	97
	Goliad	1,900	1,900	100
	Gonzales	6,400	6,300	98
	Grayson	38,400	38,000	99
	Gregg	42,100	41,600	99
	Guadalupe	21,600	21,300	99
	Hall	1,900	1,900	100
	Hardin	15,100	14,900	99
	Harris	1,041,600	1,033,400	99
	Harrison	20,400	20,100	99
	Haskell	2,700	2,700	100
Hays	20,600	20,300	99	
Henderson	24,300	23,900	98	
Hidalgo	105,200	103,600	98	
Hood	12,200	12,100	99	
Houston	8,700	8,500	98	
Hunt	26,200	25,900	99	
Jack	2,900	2,900	100	
Jackson	4,700	4,600	98	
Jasper	12,300	12,100	98	
Jim Wells	12,600	12,400	98	
Johnson	34,200	33,900	99	
Karnes	4,500	4,400	98	
Kaufman	19,000	18,700	98	
Kendall	5,700	5,600	98	
Kenedy	200	200	100	
Kent	400	400	100	
Lamar	17,200	16,700	97	
La Salle	1,800	1,700	94	
Lavaca	7,300	7,000	97	
Lee	4,700	4,600	98	
Leon	5,500	5,300	96	
Liberty	20,100	19,800	99	
Limestone	8,700	8,500	98	
Lipscomb	1,300	1,300	100	
Live Oak	3,500	3,400	97	
Loving	100	100	100	

Georgia

WTBS—(Continued) (Arbitron Data Continued)

Net Weekly Circulation	State County	Total Households	TV Households	
			Households	%
Between 5-24%	TEXAS			
	Lubbock	80,100	79,500	99
	Lynn	2,500	2,500	100
	McMullen	300	300	100
	Marion	4,200	4,100	98
	Martin	1,600	1,600	100
	Matagorda	16,000	15,700	98
	Medina	9,400	9,200	98
	Milam	8,900	8,700	98
	Montague	7,300	7,200	99
	Montgomery	60,700	59,700	98
	Morris	5,300	5,200	98
	Navarro	15,400	15,100	98
	Newton	4,900	4,800	98
	Ochiltree	3,400	3,400	100
	Palo Pinto	9,900	9,800	99
	Panola	8,500	8,400	99
	Parker	22,700	22,500	99
	Polk	12,800	12,500	98
	Real	1,000	1,000	100
	Red River	6,100	5,900	97
	Rockwall	9,800	9,700	99
	Runnels	4,700	4,600	98
	Rusk	16,500	16,300	99
	San Jacinto	6,000	5,800	97
	Shelby	9,400	9,200	98
	Smith	58,200	57,500	99
	Swisher	3,300	3,300	100
	Tarrant	425,700	422,900	99
	Terry	5,000	5,000	99
	Throckmorton	900	900	100
	Titus	9,100	9,000	99
	Travis	232,700	230,300	99
	Tyler	7,800	7,600	97
	Upshur	12,200	12,000	98
	Ward	4,800	4,800	100
	Washington	9,200	8,900	97
	Willacy	5,000	4,900	98
	Williamson	42,000	41,400	99
	Wilson	7,000	6,800	97
	Wood	11,800	11,600	98
	UTAH			
	Beaver	1,700	1,700	100
	Carbon	8,200	8,000	98
	Daggett	200	200	100
	Davis	53,100	52,600	99
	Emery	3,600	3,500	97
Garfield	1,200	1,100	92	
Grand	2,800	2,600	93	
Iron	6,700	6,400	96	
Juab	1,700	1,700	100	
Kane	1,600	1,500	94	
Morgan	1,600	1,600	100	
Rich	700	700	100	
Salt Lake	240,700	237,500	99	
Sanpete	5,200	5,100	98	
Sevier	5,200	5,100	98	
Uintah	7,600	7,300	96	
Utah	69,200	68,000	98	
Wasatch	3,300	3,200	97	
Wayne	600	600	100	
Weber	55,400	54,700	99	
VIRGINIA				
Amherst	10,200	10,000	99	
Appomattox	4,600	4,500	98	
Arlington	133,900	133,200	100	
Brunswick	5,100	5,000	98	
Caroline	6,600	6,500	98	

WTBS—(Continued) (Arbitron Data Continued)

Net Weekly Circulation	State County	Total Households	TV Households	
			Households	%
Between 5-24%	CAROLINA			
	Carroll	9,600	9,400	98
	Chesterfield	68,600	68,200	99
	Clarke	4,100	4,100	100
	Craig	1,600	1,600	100
	Culpeper	9,000	8,900	99
	Dinwiddie	21,600	21,300	99
	Fairfax	285,900	285,000	100
	Fauquier	16,100	15,900	99
	Franklin	13,400	13,200	99
	Frederick	22,200	22,000	99
	Grayson	9,400	9,200	98
	Greene	3,300	3,200	97
	Halifax	12,300	12,100	98
	Hanover	19,800	19,500	98
	Isle Of Wight	8,800	8,700	99
	James City	13,700	13,500	99
	King William	3,800	3,800	100
	Loudoun	26,000	25,700	99
	Louisa	7,100	7,000	98
	Lunenburg	4,200	4,100	98
	Madison	4,000	3,900	97
	Mathews	3,800	3,700	97
	Mecklenburg	10,700	10,500	98
	Northampton	5,700	5,600	98
	Northumberland	4,200	4,200	99
	Nottoway	5,300	5,200	98
	Orange	7,700	7,600	98
	Prince Edward	5,300	5,200	98
	Rockbridge	10,400	10,200	99
	Rockingham	29,300	28,900	99
	Shenandoah	11,700	11,600	99
Southampton	8,100	7,900	98	
Spotsylvania	22,100	21,900	99	
Stafford	17,600	17,400	99	
Warren	9,400	9,300	98	
Westmoreland	6,000	5,900	98	
York	17,300	17,200	99	
Norfolk City	93,200	92,400	99	
Richmond City	89,600	88,900	99	
Suffolk City	18,300	18,000	98	
VERMONT				
Addison	11,500	11,200	97	
Bennington	14,100	13,800	98	
Caledonia	10,800	10,600	98	
Chittenden	48,000	47,300	99	
Essex	2,700	2,700	100	
Franklin	13,600	13,500	99	
Lamoille	7,200	7,100	99	
Orange	9,400	9,200	98	
Rutland	23,900	23,400	98	
Windham	16,400	15,700	96	
Windsor	22,700	22,100	97	
WASHINGTON				
Asotin	7,000	6,800	97	
Clallam	22,300	21,300	96	
Clark	82,900	80,800	97	
Ferry	2,100	2,000	95	
Garfield	1,000	900	90	
Jefferson	8,200	7,900	96	
King	590,400	569,800	97	
Kitsap	67,900	66,200	98	
Klickitat	6,300	5,900	94	
Lewis	22,900	21,800	95	
Mason	14,800	14,400	97	
Okanogan	13,000	12,200	94	
Pend Oreille	3,300	3,200	97	
Pierce	213,500	208,100	97	
Skamania	3,100	2,900	93	

Georgia

WTBS—(Continued) (Arbitron Data Continued)

Net Weekly Circulation	State County	Total Households	TV Households	%
Between 5-24%	WASHINGTON			
	Snohomish	160,600	156,200	97
	Spokane	143,300	138,700	97
	Stevens	11,300	10,700	95
	Thurston	62,300	60,600	97
	Whatcom	46,600	44,700	96
	Whitman	15,800	15,100	96
	Yakima	70,400	67,300	96
	WISCONSIN			
	Adams	5,200	5,000	96
	Barron	15,800	15,400	97
	Bayfield	5,500	5,400	98
	Brown	72,300	71,800	99
	Buffalo	5,500	5,400	98
	Calumet	12,500	12,300	98
	Chippewa	19,200	18,900	98
	Clark	12,200	11,800	97
	Columbia	18,100	17,800	98
	Dane	142,000	139,200	98
	Dodge	26,900	26,400	98
	Door	11,000	10,900	99
	Douglas	16,400	16,200	99
	Dunn	12,300	12,000	98
	Florence	1,400	1,400	100
	Fond Du Lac	32,500	32,000	98
Forest	3,400	3,300	97	
Green	12,300	12,100	98	
Green Lake	7,500	7,400	99	
Iowa	7,800	7,600	97	
Jackson	6,500	6,300	97	
Jefferson	25,100	24,800	99	
Juneau	8,700	8,400	97	
Kenosha	44,300	43,800	99	
Kewaunee	7,000	6,900	99	
Langlade	7,600	7,500	99	
Lincoln	11,200	11,100	99	
Manitowoc	30,100	29,900	99	
Marathon	41,400	41,000	99	
Marinette	16,200	16,000	99	
Marquette	5,700	5,500	96	
Milwaukee	376,000	371,700	99	
Monroe	13,700	13,400	98	
Oconto	12,000	11,800	98	
Oneida	13,100	12,800	98	
Outagamie	50,300	50,000	99	
Ozaukee	25,600	25,300	99	
Pepin	2,800	2,700	96	
Pierce	11,700	11,500	98	
Polk	13,400	13,200	99	
Portage	20,300	20,000	99	
Price	6,400	6,200	97	
Racine	64,800	64,300	99	
Rock	51,900	51,300	99	
Rusk	5,800	5,700	97	
St Croix	17,200	17,000	99	
Sauk	18,000	17,600	98	
Shawano	14,400	14,200	99	
Sheboygan	38,500	38,100	99	
Taylor	6,600	6,500	98	
Trempealeau	9,700	9,400	97	
Vilas	7,600	7,400	97	
Walworth	27,800	27,400	99	
Washburn	5,800	5,700	98	
Washington	31,700	31,400	99	
Waukesha	102,900	102,000	99	
Waupaca	16,800	16,600	99	
Waushara	8,500	8,300	98	
Wood	29,600	29,200	99	

WTBS—(Continued) (Arbitron Data Continued)

Net Weekly Circulation	State County	Total Households	TV Households	%
Between 5-24%	WEST VIRGINIA			
	Berkeley	21,200	21,000	99
	Doddridge	2,900	2,800	98
	Gilmer	3,000	3,000	98
	Hampshire	6,100	6,000	98
	Hancock	14,900	14,900	100
	Jackson	9,700	9,600	99
	Jefferson	13,100	13,000	99
	Monroe	5,000	4,800	97
	Morgan	4,500	4,400	98
	Preston	11,400	11,200	98
	Taylor	6,100	6,000	98
	Webster	4,500	4,400	98
	Wirt	1,800	1,800	100
	WYOMING			
	Albany	12,200	11,700	96
	Crook	2,300	2,200	96
Fremont	12,500	12,200	98	
Goshen	5,200	5,100	98	
Lincoln	5,600	5,300	95	

WALB-TV, Albany (Arbitron Data Continued)

Net Weekly Circulation	State County	Total Households	TV Households	%
Between 5-24%	FLORIDA			
	Jefferson	4,100	4,000	98
	Leon	71,600	70,700	99
	Suwannee	10,000	9,700	97
	Taylor	7,000	6,800	98
GEORGIA				
Brantley	4,000	3,900	97	
Pulaski	3,200	3,100	97	
Stewart	1,900	1,800	95	
Webster	800	800	100	

WAGA-TV, Atlanta (Arbitron Data Continued)

Net Weekly Circulation	State County	Total Households	TV Households	%	
50% & Over	GEORGIA				
	Troup	20,300	20,000	99	
	Union	4,400	4,300	98	
	Upson	10,100	10,000	99	
	Walton	12,500	12,400	99	
	White	4,700	4,600	98	
	NORTH CAROLINA				
	Clay	2,900	2,800	97	
	Between 25-49%	ALABAMA			
		Cleburne	5,200	5,100	98
GEORGIA					
Baldwin		12,300	12,100	98	
Fannin		6,400	6,300	98	
Monroe		5,800	5,700	98	
Oglethorpe		3,700	3,600	97	
Stephens		8,500	8,400	99	
Whitfield		26,400	26,100	99	
Between 5-24%		ALABAMA			
	Chambers	14,600	14,500	99	
	GEORGIA				
Bibb	58,000	57,500	99		

Georgia

WAGA-TV—(Continued) (Arbitron Data Continued)

Net Weekly Circulation	State County	Total Households	TV Households	%
Between 5-24%	GEORGIA			
	Brooks	5,200	5,100	98
	Catoosa	14,900	14,800	99
	Elbert	7,100	7,000	99
	Franklin	6,400	6,300	98
	Hancock	3,000	2,900	97
	Harris	6,800	6,700	99
	Hart	7,100	7,000	99
	Houston	32,200	31,900	99
	Jones	7,100	7,000	99
	Lowndes	26,600	26,200	98
	Macon	5,100	5,000	98
	Murray	8,900	8,700	98
	Peach	7,700	7,600	99
	Talbot	2,200	2,100	98
	Taliaferro	900	900	100
	Thomas	13,600	13,400	99
	Washington	6,600	6,400	97
	Wilkes	4,000	3,900	98
	Wilkinson	3,800	3,700	97
	NORTH CAROLINA			
Cherokee	8,300	8,100	98	
Macon	9,800	9,600	97	

WATL, Atlanta (Arbitron Data Continued)

Net Weekly Circulation	State County	Total Households	TV Households	%
Between 5-24%	GEORGIA			
	Hancock	3,000	2,900	97
	Jones	7,100	7,000	99
	Madison	7,700	7,600	99
	Monroe	5,800	5,700	98
	Murray	8,900	8,700	98
	Towns	2,800	2,800	100
	Union	4,400	4,300	98
	Upton	10,100	10,000	99
	White	4,700	4,600	98

WGNX, Atlanta (Arbitron Data Continued)

Net Weekly Circulation	State County	Total Households	TV Households	%
Between 5-24%	GEORGIA			
	Baldwin	12,300	12,100	98
	Catoosa	14,900	14,800	99
	Dade	4,300	4,300	100
	Dawson	2,800	2,700	96
	Elbert	7,100	7,000	99
	Gilmer	4,800	4,700	98
	Habersham	10,100	10,000	99
	Hart	7,100	7,000	99
	Heard	2,600	2,600	100
	Houston	32,200	31,900	99
	Jasper	3,100	3,000	97
	Jones	7,100	7,000	99
	Madison	7,700	7,600	99
	Meriwether	7,300	7,200	99
	Monroe	5,800	5,700	98
	Murray	8,900	8,700	98
	Peach	7,700	7,600	99

WGNX—(Continued) (Arbitron Data Continued)

Net Weekly Circulation	State County	Total Households	TV Households	%
Between 5-24%	Rabun	4,400	4,300	98
	Rockdale	18,200	18,000	99
	Stephens	8,500	8,400	99
	Troup	20,300	20,000	99
	Upton	10,100	10,000	99
	Walker	20,800	20,600	99
	White	4,700	4,600	98
	Whitfield	26,400	26,100	99

WSB-TV, Atlanta (Arbitron Data Continued)

Net Weekly Circulation	State County	Total Households	TV Households	%
50% & Over	GEORGIA			
	Spalding	19,300	19,100	99
	Troup	20,300	20,000	99
	Union	4,400	4,300	98
	Upton	10,100	10,000	99
	Walton	12,500	12,400	99
	White	4,700	4,600	98

Between 25-49%	ALABAMA			
	Calhoun	45,400	45,100	99
	Randolph	7,500	7,400	99
	GEORGIA			
	Baldwin	12,300	12,100	98
	Bibb	58,000	57,500	99
	Crisp	7,300	7,100	98
	Fannin	6,400	6,300	98
	Jones	7,100	7,000	99
	Oglethorpe	3,700	3,600	97
Towns	2,800	2,800	100	
Whitfield	26,400	26,100	99	
NORTH CAROLINA				
Clay	2,900	2,800	97	

Between 5-24%	ALABAMA			
	Chambers	14,600	14,500	99
	Clay	4,800	4,700	99
	Etowah	39,800	39,600	99
	GEORGIA			
	Ben Hill	6,700	6,500	98
	Berrien	5,300	5,200	98
	Brooks	5,200	5,100	98
	Colquitt	13,600	13,400	99
	Cook	5,100	5,000	98
	Crawford	2,600	2,500	96
	Dougherty	35,300	34,800	99
	Elbert	7,100	7,000	99
	Grady	7,900	7,800	99
	Hancock	3,000	2,900	97
	Harris	6,800	6,700	99
	Hart	7,100	7,000	99
	Houston	32,200	31,900	99
	Laurens	14,100	13,800	98
	Lee	5,400	5,300	98
	Lowndes	26,600	26,200	98
	Macon	5,100	5,000	98
	Murray	8,900	8,700	98
	Peach	7,700	7,600	99
	Schley	1,100	1,100	100
	Stephens	8,500	8,400	99
	Sumter	10,400	10,200	98
	Talbot	2,200	2,100	98
	Taliaferro	900	900	100
	Taylor	2,800	2,700	96

Georgia

WSB-TV—(Continued) (Arbitron Data Continued)

Net Weekly Circulation	State County	Total Households	TV Households	%
Between 5-24%	GEORGIA			
	Thomas	13,600	13,400	99
	Tift	12,300	12,100	98
	Toombs	9,200	9,000	98
	Twiggs	3,600	3,500	97
	Wilkes	4,000	3,900	98
	NORTH CAROLINA			
	Cherokee	8,300	8,100	98

WXIA-TV, Atlanta (Arbitron Data Continued)

Net Weekly Circulation	State County	Total Households	TV Households	%	
50% & Over	GEORGIA				
	Rockdale	18,200	18,000	99	
	Spalding	19,300	19,100	99	
	Towns	2,800	2,800	100	
	Troup	20,300	20,000	99	
	Upson	10,100	10,000	99	
	Walton	12,500	12,400	99	
	White	4,700	4,600	98	
	Between 25-49%	ALABAMA			
		Cherokee	7,400	7,300	99
Cleburne		5,200	5,100	98	
Randolph		7,500	7,400	99	
GEORGIA					
Baldwin		12,300	12,100	98	
Banks		3,900	3,800	97	
Gilmer		4,800	4,700	98	
Hancock		3,000	2,900	97	
Monroe		5,800	5,700	98	
Rabun	4,400	4,300	98		
Stephens	8,500	8,400	99		
Union	4,400	4,300	98		
Whitfield	26,400	26,100	99		
Between 5-24%	NORTH CAROLINA				
	Clay	2,900	2,800	97	
	ARKANSAS				
	Little River	5,100	5,000	98	
	FLORIDA				
	Dixie	3,500	3,400	97	
	GEORGIA				
	Ben Hill	6,700	6,500	98	
	Bibb	58,000	57,500	99	
	Bleckley	3,700	3,600	97	
Brooks	5,200	5,100	98		
Clinch	2,400	2,300	98		
Coffee	10,800	10,600	98		
Dodge	6,000	5,900	98		
Elbert	7,100	7,000	99		
Fannin	6,400	6,300	98		
Franklin	6,400	6,300	98		
Glynn	23,700	23,500	99		
Grady	7,900	7,800	99		
Harris	6,800	6,700	99		
Hart	7,100	7,000	99		
Houston	32,200	31,900	99		
Jeff Davis	4,500	4,400	98		
Jones	7,100	7,000	99		
Laurens	14,100	13,800	98		
Lowndes	26,600	26,200	98		
Macon	5,100	5,000	98		
Murray	8,900	8,700	98		

WXIA-TV—(Continued) (Arbitron Data Continued)

Net Weekly Circulation	State County	Total Households	TV Households	%
Between 5-24%	Oglethorpe	3,700	3,600	97
	Peach	7,700	7,600	99
	Pierce	4,700	4,600	98
	Pulaski	3,200	3,100	97
	Talbot	2,200	2,100	98
	Taylor	2,800	2,700	96
	Telfair	4,000	3,900	98
	Toombs	9,200	9,000	98
	Wilkes	4,000	3,900	98
	Wilkinson	3,800	3,700	97
	IOWA			
	Fremont	3,800	3,800	100
	KANSAS			
	Chautauqua	2,200	2,200	100
	Mitchell	3,300	3,200	97
	LOUISIANA			
	West Carroll	4,700	4,600	98
	MICHIGAN			
	Alger	3,200	3,100	97
	Keweenaw	700	700	100
	Schoolcraft	3,000	2,900	97
	MINNESOTA			
	Beltrami	12,000	11,500	96
	Cook	1,800	1,800	100
	NORTH CAROLINA			
	Cherokee	8,300	8,100	98
	NEBRASKA			
	Blaine	300	300	100
Boyd	1,300	1,300	100	
Knox	4,000	3,900	98	
NEVADA				
Nye North	2,900	2,700	93	
PENNSYLVANIA				
Potter	7,000	6,800	97	
SOUTH DAKOTA				
Haakon	1,000	1,000	100	
TEXAS				
Edwards	700	700	100	
Kimble	1,600	1,500	94	
Pecos	5,000	4,900	98	
WISCONSIN				
Iron	2,700	2,700	100	
WEST VIRGINIA				
Hardy	3,700	3,600	97	

WRBL, Columbus (Arbitron Data Continued)

Net Weekly Circulation	State County	Total Households	TV Households	%
Between 5-24%	GEORGIA			
	Lee	5,400	5,300	98
	Miller	2,700	2,600	96
	Monroe	5,800	5,700	98
	Peach	7,700	7,600	99
	Pike	3,400	3,300	97
	Spalding	19,300	19,100	99
	Worth	6,700	6,600	98

Georgia

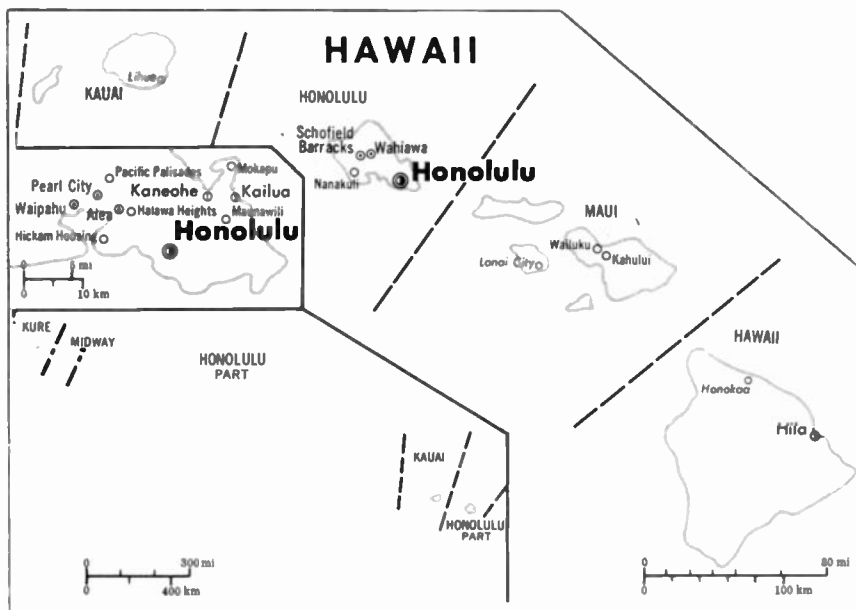
WTVM, Columbus (Arbitron Data Continued)

Net Weekly Circulation	State County	TV Households		
		Total Households	Households	%
Between 5-24%	ALABAMA			
	Crenshaw	5,400	5,300	98
	GEORGIA			
	Baker	1,200	1,200	100
	Bleckley	3,700	3,600	97
	Crawford	2,600	2,500	96
	Decatur	9,300	9,100	98
	Heard	2,600	2,600	100
	Houston	32,200	31,900	99
	Miller	2,700	2,600	96
	Mitchell	7,000	6,900	98
	Tift	12,300	12,100	98

Need more sets of
the **FACTBOOK?**

For information about
quantity discounts,
call collect:

202-872-9200.



Market	Arbitron AOI TV Households	Rank	Market Area Commercial TV Stations
Hilo	•	•	KGMD-TV (9), KHAW-TV (11), KHBC-TV (2), KHVO (13), KWHH (14)
Honolulu	•	•	KBFD (32), KFVE (5), KGMB (9), KHAI-TV (20), KHNL (13), KHON-TV (2), KITV (4), KMGH (26), KWHE (14)
Kailua-Kona	•	•	KVHF (6)
Wailuku	•	•	KAI-TV (7), KGMV (3), KMAU (12), KOGG (15)

Hawaii Station Totals as of October 1, 1990

	VHF	UHF	TOTAL
Commercial Television Stations	13	6	19
Educational Television Stations	2	0	2
	15	6	21

*** ARBITRON DOES NOT HAVE WEEKLY CIRCULATION DATA FOR HAWAII**

Hawaii—Hilo

KGMD-TV

Ch. 9

(Satellite of KGMB, Honolulu)

Network Service: CBS.

Licensee: Lee Enterprises Inc., 130 E. 2nd St., Davenport, IA 52801.

Studio: See KGMB, Honolulu.

Telephones: 808-944-5200; 808-935-6221.

Technical Facilities: Channel No. 9 (186-192 MHz). Authorized power: 9.68-kw visual, 1.71-kw aural. Antenna: Minus 290-ft. above av. terrain, 258-ft. above ground, 1120-ft. above sea level.

Latitude	19°	43'	00"
Longitude	155°	08'	13"

Transmitter: 58 Manaolana Place.

Ownership: Lee Enterprises Inc. (Group Owner).

Began Operation: May 15, 1955.

Represented (sales): Katz Television.

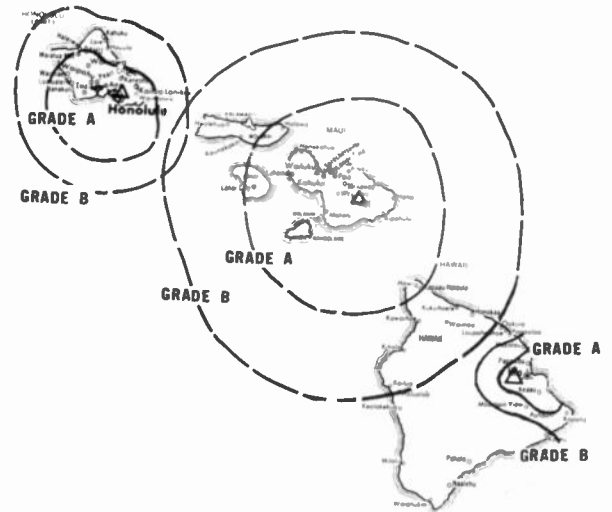
Represented (engineering): David Steel & Associates.

Personnel:

DICK GRIMM, general manager.

Rates: Sold in combination with KGMB, Honolulu & KGMV, Waiuku with rates applying to simultaneous telecasts on all three stations.

NETWORK BASE HOURLY RATE: Bonus to KGMB, Honolulu.



SCALE OF MILES
0 50 100

KGMD-TV BPCT-4894 Granted 1/5/76

© American Map Corp., No. 14244

City of License: Hilo.

Hawaii—Hilo

KHAW-TV

Ch. 11

(Satellite of KHON-TV, Honolulu)

Network Service: NBC.

Licensee: Burnham Bcstg. Co., One Magnificent Mile, Suite 1200, Chicago, IL 60611.

Studio: See KHON-TV, Honolulu.

Telephone: 808-531-8585.

Technical Facilities: Channel No. 11 (198-204 MHz). Authorized power: 2.09-kw visual, 0.275-kw aural. Antenna: Minus 823-ft. above av. terrain, 80-ft. above ground, 90-ft. above sea level.

Latitude	19°	43'	56"
Longitude	155°	04'	09"

Transmitter: Nanihoa Hotel, Hilo.

News Services: AP, CNN.

Ownership: Burnham Broadcasting Co. (Group Owner).

Began Operation: November 27, 1961.

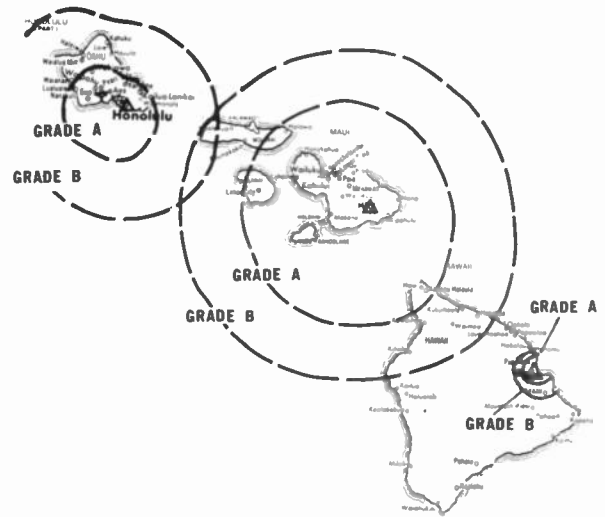
Represented (sales): Harrington, Richter & Parsons Inc.

Personnel:

See KHON-TV, Honolulu.

Rates: Sold in combination with KHON-TV, Honolulu & KAIL-TV Waikiki with rates applying to simultaneous telecasts on all stations.

NETWORK BASE HOURLY RATE: Bonus to KHON-TV, Honolulu.



SCALE OF MILES
0 50 100

KHAW-TV BPCT-3246 Granted 10/17/63

© American Map Corp., No. 14244

City of License: Hilo.

Hawaii—Hilo

KHBC-TV

Ch. 2

(Satellite of KHNL, Honolulu)

Network Service: Fox.

Licensee: King Bcstg. Co., 333 Dexter Ave. N, Seattle, WA 98109.

Studio: See KHNL, Honolulu.

Technical Facilities: Channel No. 2 (54-60 MHz). Authorized power: 2.31-kw max. visual, 0.231-kw max. aural. Antenna: Minus 574-ft. above av. terrain, 142-ft. above ground, 148-ft. above sea level.

Latitude	19°	43'	51"
Longitude	155°	04'	11"

Transmitter: 71 Banyan Dr., Hilo Hawaiian Hotel, Hilo.

News Service: CNN.

Ownership: King Broadcasting Co. (Group Owner).

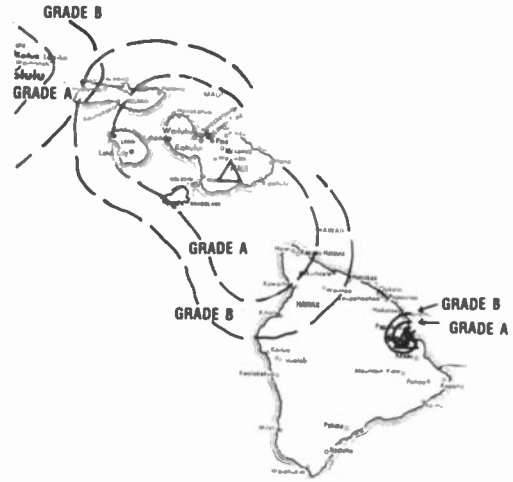
Began Operation: August 22, 1983. Sale to Hilo Bcstg. (Marvin Chupack, et al.) by Trustee in Bankruptcy approved by FCC Jan. 31, 1986. Began operation as KHBC-TV April 14, 1986. Sale to Kona-Hilo Bcstg. approved by FCC April 24, 1987. FCC approved sale to present owner October 18, 1988.

Represented (sales): Blair Television.

Personnel:

See KHNL, Honolulu.

Rates: Sold in combination with KHNL, Honolulu.



KHBC-TV BMPCT-830316KE Granted 5/27/83

© American Map Corp. No. 14244

City of License: Hilo.

Hawaii—Hilo

KHVO

Ch. 13

(Satellite of KITV, Honolulu)

Network Service: ABC.

Licensee: Tak-WGRZ Inc., 1577 Springhill Rd., Suite 500, Vienna, VA 22180.

Studio: See KITV, Honolulu.

Telephone: 808-935-8289.

Technical Facilities: Channel No. 13 (210-216 MHz). Authorized power: 4.68-kw visual, 1.59-kw aural. Antenna: Minus 823-ft. above av. terrain, 80-ft. above ground, 90-ft. above sea level.

Latitude	19°	43'	57"
Longitude	155°	04'	04"

Transmitter: Nanihoa Hotel, Hilo.

Ownership: Tak Communications Inc. (Group Owner).

Began Operation: May 15, 1960.

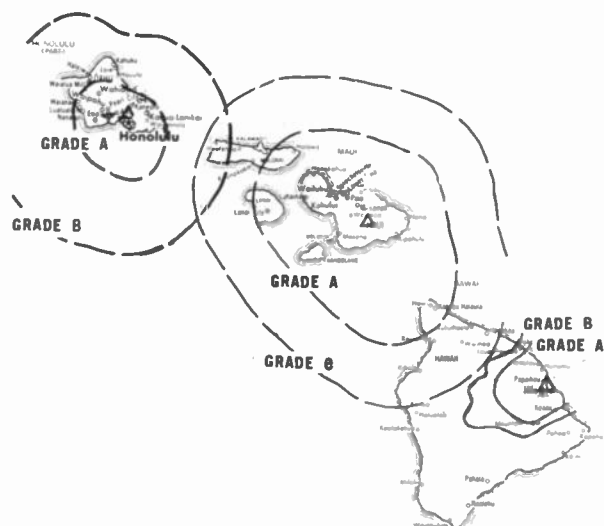
Represented (sales): Settel Inc.

Represented (legal): Leventhal, Senter & Lerman.

Personnel:

See KITV, Honolulu.

Rates: Sold in combination with KITV, Honolulu.



SCALE OF MILES
0 50 100

KHVO BPCT-3077 Granted 9/6/62

© American Map Corp., No. 14244

City of License: Hilo.

Hawaii—Hilo

KWHH

Ch. 14

Network Service: None, independent.

Licensee: Le Sea Bcstg. Corp., Box 1400, Honolulu, HI 96817.

Telephone: 808-538-1414.

Technical Facilities: Channel No. 14 (470-476 MHz). Authorized power: 13.7-kw max. visual. Antenna: Minus 557-ft. above av. terrain, 144-ft. above ground, 151-ft. above sea level.

Latitude	19°	43'	51"
Longitude	155°	04'	11"

Transmitter: 71 Banyan Dr., Hilo.

Ownership: Le Sea Broadcasting Co. (Group Owner).

Began Operation: October 1, 1989.

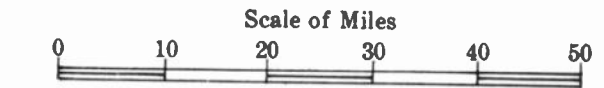
Represented (legal): Fletcher, Heald & Hildreth.

Personnel:

PETER SUMRALL, general manager.

DAR MONESMITH, chief engineer.

Rates: On request.



KWHH BMPCT-890711KH Granted 8/21/89

© American Map Corp., No. 14244

City of License: Hilo.

Hawaii—Honolulu

KFVE

Ch. 5

Network Service: None, independent.

Licensee: Ka'Ikena Lani TV Corp., 315 Sand Island Rd., Honolulu, HI 96819-2295.

Studio: 315 Sand Island Rd., Honolulu, HI 96819-2295.

Telephone: 808-842-5555. **Fax:** 808-842-4594.

Technical Facilities: Channel No. 5 (76-82 MHz). Authorized power: 95.5-kw max. visual, 9.6-kw max. aural. Antenna: Circularly polarized, 2064-ft. above av. terrain, 161-ft. above ground, 2641-ft. above sea level.

Latitude	21°	24'	03"
Longitude	158°	06'	10"

Transmitter: 3-mi. NE of Nanakuli on Palehua Rd.

Multichannel TV Sound: Stereo only.

Satellite Earth Station: Harris, 6.1-meter C-band.

Ownership: Ka'Ikena Lani TV Corp.

Began Operation: February 7, 1988.

Represented (sales): Adam Young Inc.

Represented (legal): Brown, Finn & Nietert, Chartered.

Represented (engineering): Lohnes & Culver.

Personnel:

LEE M. HOLMES, president & general manager.

BRYAN L. HOLMES, vice president, programming.

MARK S. HOLMES, vice president, engineering, and counsel.

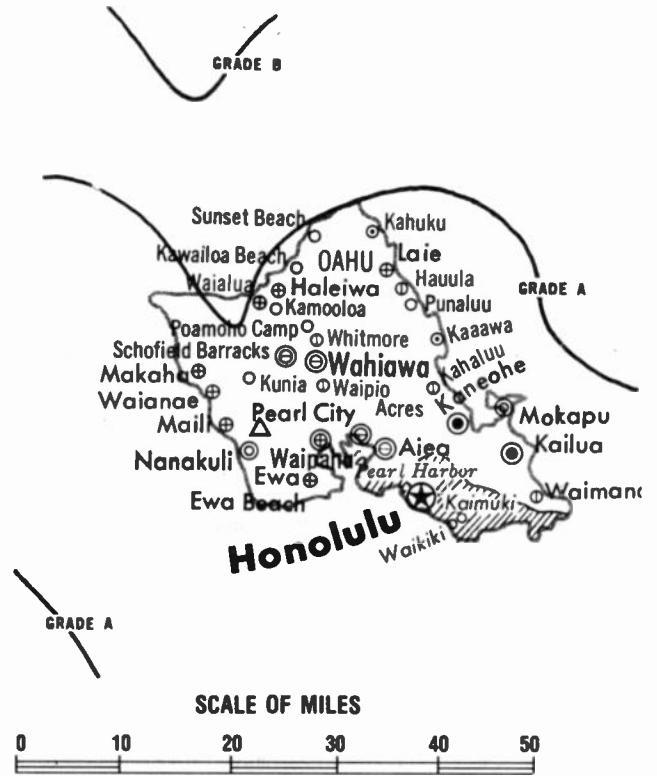
KEVIN M. MIREK, general sales manager and national sales manager.

HANK A. KAUL, chief engineer.

D. TAYLOR WILSON, promotion manager.

RONALD K.S. CHUNG, business manager.

PEGGY L. McCLELLAND, production manager.



KFVE 8PCT-880920KF Granted 3/13/89

© American Map Corp., No. 14244

Arbitron Data: Not available.

Rates: On request.

City of License: Honolulu.

Hawaii—Honolulu

KGMB

Ch. 9

(Also operates satellite KGMD-TV, Hilo and semi-satellite KGMV, Wailuku, Maui)

Network Service: CBS.

Licensee: Lee Enterprises Inc., 130 E. 2nd St., Davenport, IA 52801.

Studio: 1534 Kapiolani Blvd., Honolulu, HI 96814.

Telephone: 808-944-5200. Fax: 808-941-8153.

Technical Facilities: Channel No. 9 (186-192 MHz). Authorized power: 209-kw visual, 29.5-kw aural. Antenna: Minus 170-ft. above av. terrain, 436-ft. above ground, 441-ft. above sea level.

Latitude	21°	17'	45.70"
Longitude	157°	50'	35.70"

Transmitter: 1534 Kapiolani Blvd.

Satellite Earth Stations: Scientific-Atlanta, 10-meter C-band; Cosmos, 4.5-meter C-band; Strato Vision, 4.5-meter C-band; Scientific-Atlanta receivers.

News Service: UPI.

Ownership: Lee Enterprises Inc. (Group Owner).

Began Operation: December 1, 1952. Sale of Consolidated Amusement Corp. and its 75.45% interest to Hialand Development Corp. approved Dec. 3, 1958 by FCC (Television Digest, Vol. 14:40, 41, 46). Sale of 75.45% to Honolulu Star-Bulletin approved Dec. 22, 1959 (Vol. 15:52). Sale by Honolulu Star-Bulletin approved May 5, 1965 (Vol. 4:42, 5:19). Transfer of control from the Standard Corp. to the Heffels approved Oct. 1, 1972. Sale to present owner by the Heffels approved by FCC Jan. 27, 1977 (Vol. 16:37).

Represented (sales): Katz Television.

Represented (legal): Kobayashi, Watanabe, Sugita, Kawashima & Goda.

Represented (engineering): David Steel & Associates.

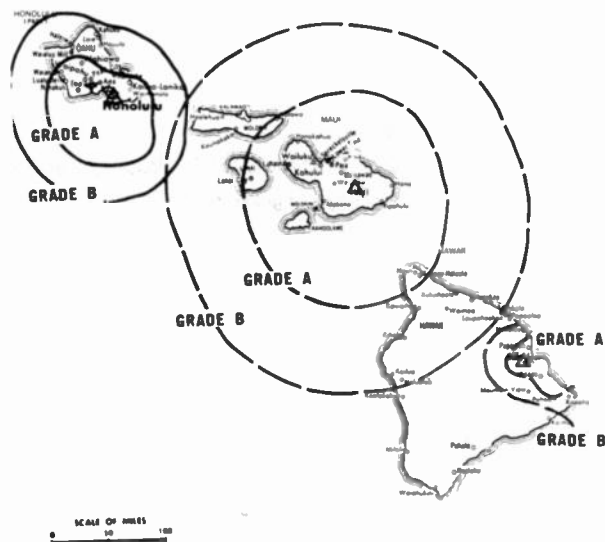
Personnel:

DICK GRIMM, general manager.

LOREN NEUHARTH, general sales & marketing manager.

ROD SHIMABUKURO, chief engineer.

TERRY HEATON, news director.



KGMB BPCT-3610 Granted 10/19/65

© American Map Corp., 14244

ROBERT PENNYBACKER, audience promotion director.
JAMES DONEY, director, community affairs/human resources.
NICK CARTER, manager, production.

Highest 30 Sec. Rate: \$900.

NETWORK BASE HOURLY RATE: \$700.

Note: Above rates include satellite operation of KGMD-TV, Hilo, KGMV, Wailuku & translators K69BZ Lihue & K57BI Waimea.

City of License: Honolulu.

Hawaii—Honolulu

KHAI-TV

Ch. 20

Network Service: None, independent.

Licensee: KHAI Inc., 2369 S. Beverly Glen Blvd., No. 304, Los Angeles, CA 90064.

Studio: 735 Sheridan St., Honolulu, HI 96814.

Telephone: 808-943-1169. **Fax:** 808-946-1257.

Technical Facilities: Channel No. 20 (506-512 MHz). Authorized power: 537-kw max. visual, 63-kw max. aural. Antenna: Minus 150-ft. above av. terrain, 320-ft. above ground, 330-ft. above sea level.

Latitude	21°	17'	56"
Longitude	157°	50'	44"

Transmitter: 735 Sheridan St., Honolulu.

Ownership: KHAI Inc.

Began Operation: December 30, 1983. Sale to Honolulu Family TV approved by FCC Jan. 18, 1985. Sale to present owner by Media Central Inc., et al., approved Aug. 24, 1989.

Represented (sales): Asian Television Sales.

Represented (legal): Leventhal, Senter & Lerman.

Represented (engineering): Hammett & Edison Inc.

Personnel:

DANIEL KAWAKAMI, general manager.

JO BAUTISTA, general sales manager.

JOYCE WONG, local sales manager.

JIM PESTANA, chief engineer.

SAM SUGANO, program director.

GARRETT NAKAHODO, promotion director.

AYAKO DETWILER, business manager.



SCALE OF MILES
0 50 100

KHAI-TV BMPCT-830110KF Granted 10/7/83

©American Map Corp., No. 14244

Highest 30 Sec. Rate: \$175.

City of License: Honolulu.

Hawaii—Honolulu

KHNL

Ch. 13

(Operates satellites KHBC-TV, Hilo & KOGG, Wailuku)

Network Service: Fox.

Licensee: King Broadcasting Co., 333 Dexter Ave. N, Seattle, WA 98109.

Studio: 150-B Puuhale Rd., Honolulu, HI 96819.

Telephone: 808-847-3246. **TWX:** 7430334. **Fax:** 808-845-3616.

Technical Facilities: Channel No. 13 (210-216 MHz). Authorized power: 316-kw visual, 46.8-kw aural. Antenna: 22-ft. above av. terrain, 500-ft. above ground, 505-ft. above sea level.

Latitude	21°	17'	09.00"
Longitude	157°	50'	18.50"

Transmitter: 2005 Kalia Rd., Honolulu.

Satellite Earth Stations: In operation.

News Service: UPI.

Ownership: King Broadcasting Co. (Group Owner).

Began Operation: July 4, 1962. Sale by Hawaiian Paradise Park Corp. approved by FCC Sept. 21, 1967. Sale to Mid-Pacific Television Assoc. by Richard Eaton approved by FCC Nov. 28, 1979. FCC approved sale to King Bcstg. Co. May 5, 1986.

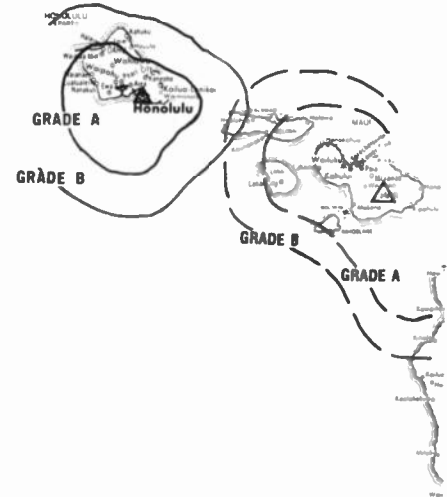
Represented (sales): Blair Television.

Represented (legal): Fletcher, Heald & Hildreth.

Represented (engineering): Hammett & Edison Inc.

Personnel:

DOUGLAS ARMSTRONG, general manager.
JOHN L. FINK, general sales manager.
MICHAEL LANGLEY, local sales manager.
KEITH AOTAKI, chief engineer.
DANIEL SCHMIDT, program director.
MICHAEL AINSWORTH, creative director.



SCALE OF MILES
0 50 100

KHNL BPCT—810522KH Granted 6/15/81

© American Map Corp., No. 14244

SHELDON LEE, business manager.
TERRY JOINER, marketing director.
MICHELE LUM, public affairs director.

Highest 30 Sec. Rate: \$600.

City of License: Honolulu.

Hawaii—Honolulu

KHON-TV

Ch. 2

(Also operates satellites KAIH-TV, Wailuku & KHAW-TV, Hilo)

Network Service: NBC.

Licensee: Burnham Bcstg. Co. Ltd. Partnership, One Magnificent Mile, Suite 1200, Chicago, IL 60611.

Studio: 1170 Auahi St., Suite 501, Honolulu, HI 96814.

Business Office: 1116 Auahi St., Honolulu, HI 96814.

Telephone: 808-531-8585. **Telex:** 723-8340. **Fax:** 808-533-1785.

Technical Facilities: Channel No. 2 (54-60 MHz). Authorized power: 100-kw visual, 20-kw aural. Antenna: 60-ft. above av. terrain, 500-ft. above ground, 506-ft. above sea level.

Latitude	21°	17'	39"
Longitude	157°	50'	18"

Transmitter: Century Center, 1750 Kalakaua Ave.

Multichannel TV Sound: Stereo and separate audio program.

Satellite Earth Station: Harris, 6.1-meter; Harris receivers.

News Services: AP, CNN.

Ownership: Burnham Broadcasting Co. (Group Owner).

Began Operation: December 15, 1952. Sale to present owners by Des Moines Register & Tribune approved by FCC Aug. 23, 1985 (Television Digest, Vol. 25:6). Previously, merger of Des Moines Register & Tribune Co. with McCoy Bcstg. Co. approved by FCC March 8, 1979. Sale to McCoy by Pacific & Southern Co. Inc. approved Jan. 17, 1973. Previously, merger with Jupiter Bcstg. of Georgia, surviving corp., later known as Pacific & Southern Bcstg. Co. Inc., approved Nov. 15, 1967 (Vol. 7:47). Assignment to Pacific & Southern Co. Inc. approved Dec. 15, 1967. Previous sale by co-owners Advertising Publishing Co. Ltd. & John D. Keating approved April 28, 1965 (Vol. 4:42). Sale to Advertiser Publishing Co. Ltd. and Island Bcstg. Co. by Herbert Richards approved by FCC June, 1953 (Vol. 9:26).

Represented (sales): Harrington, Righter & Parsons Inc.

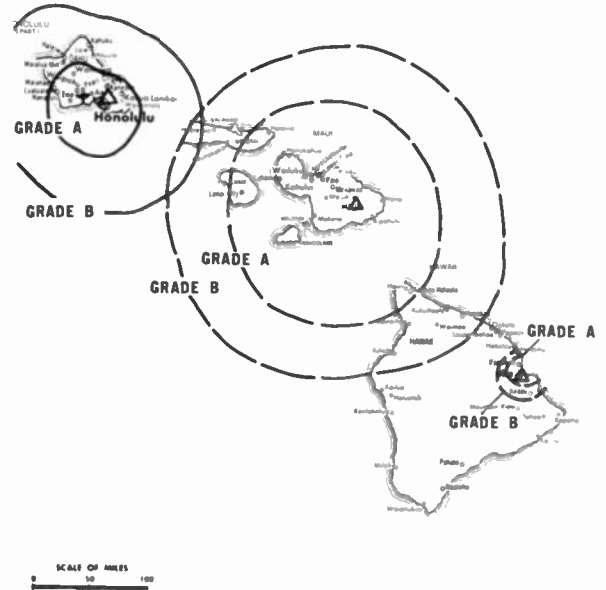
Represented (legal): Fisher, Wayland, Cooper & Leader.

Personnel:

MICHAEL A. ROSENBERG, president & general manager.

STEVE HIRAMOTO, general sales manager.

BERNIE ARMSTRONG, local sales manager.



KHON-TV BPCT-4966 Granted 7/13/77

© American Map Corp., 14244

PHILIP M. DUNTON, director of engineering.
KENT BAKER, news director.
JACK KELLNER, director, community affairs.
ALAN L. HOFFMAN, program manager.
LINDA BROCK, promotion director.
KATHERINE A. BAIST, business manager.
JIM McCORMICK, productions & operations director.

Highest 30 Sec. Rate: \$2000.

NETWORK BASE HOURLY RATE: \$525.

City of License: Honolulu.

Hawaii—Honolulu

KITV

Ch. 4

(Rebroadcast by KMAU, Wailuku & KHVO, Hilo)

Network Service: ABC.

Licensee: Tak-WGRZ Inc., 1577 Springhill Rd., Suite 500, Vienna, VA 22180.

Studio: 1290 Ala Moana Blvd., Honolulu, HI 96814.

Telephone: 808-545-4444. **TWX:** KITV 7238387. **Fax:** 808-537-3467.

Technical Facilities: Channel No. 4 (66-72 MHz). Authorized power: 100-kw visual, 20-kw aural. Antenna: 45-ft. above av. terrain, 495-ft. above ground, 500-ft. above sea level.

Latitude	21°	17'	37"
Longitude	157°	50'	34"

Transmitter: Ala Moana Hotel, 410 Atkinson Dr., Honolulu.

Satellite Earth Station: Vertex, 4.6-meter C-band; Scientific-Atlanta receivers.

News Services: AP, ABC, CNN.

Ownership: Tak Communications Inc. (Group Owner).

Began Operation: April 16, 1954. Sale to Television Corp. of America by American Bcstg. Stations Inc. (WMT, Cedar Rapids, IA, interlocking with WMT-TV) & Dolph Petty Bcstg. approved Jan. 11, 1956 (Television Digest, Vol. 11:46; 12:2). Sale to Kaiser Bcstg. by Television Corp. of America (Albert Zugsmith interests) which operated station as KULA-TV, approved June 11, 1958 (Vol. 14:19, 24). Kaiser sale to Berger group, approved Dec. 18, 1964 (Vol. 4:41, 51). Lawrence S. Berger & assoc. sale to Starr Bcstg. Group approved June 15, 1973 (Vol. 12:47). Sold to Shamrock Bcstg. by Starr, June 7, 1979. Sale to present owner including KHVO, Hilo & KMAU, Wailuku, HI approved Jan. 27, 1987 (Vol. 26:46).

Represented (sales): Seitel Inc.

Represented (legal): Dow, Lohnes & Albertson.

Represented (engineering): Hammett & Edison Inc.

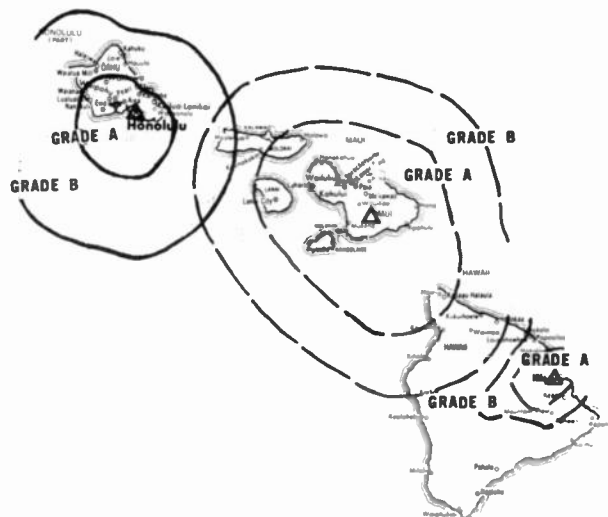
Personnel:

RICHARD SCHALLER, general manager.

BILL GAETH, general sales manager.

ROLAND YAMAMOTO, production manager.

WALLY ZIMMERMANN, news director.



KITV 8PCT—4921 Granted 7/2/76

© American Map Corp., No. 14244

TRACY KELIHOOMALU, program director.
ROGER CLOUGH, promotion director.
MUNEO HAMADA, business manager.
DAVE MOORE, chief engineer.
CELESTE FOX, public affairs director.

Highest 30 Sec. Rate: \$2000.

NETWORK BASE HOURLY RATE: \$500.

City of License: Honolulu.

Hawaii—Honolulu

KMGH

Ch. 26

(Operates satellite KVHF, Kailua-Kona)

Network Service: None, independent.

Licensee: Oceania Bcstg. Network Inc., 410 W. Pacific Coast, Newport, CA 92663.

Studio: 970 N. Kalaheo Ave., Suite C-314, Honolulu, HI 96734.

Telephones: 808-254-5826; 808-262-2000. **Fax:** 808-254-1313.

Technical Facilities: Channel No. 26 (542-548 MHz). Authorized power: 99.3-kw max. visual, 9.93-kw max. aural. Antenna: 2110-ft. above av. terrain, 100-ft. above ground, 2540-ft. above sea level.

Latitude	21°	19'	49.20"
Longitude	157°	45'	24.10"

Holds CP for change to 75.9-kw max. visual, 7.59-kw max. aural, 2120-ft. above av. terrain, 60-ft. above ground, 2500-ft. above sea level. BPCT-850305KF.

Transmitter: Wiliwili Ridge, Honolulu.

Satellite Earth Stations: In operation; Uniden receivers.

News Service: UPI.

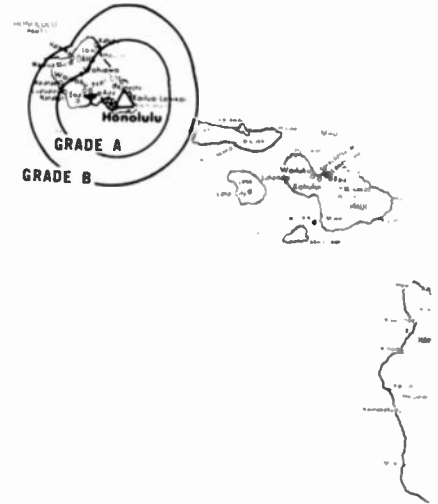
Ownership: Oceania Bcstg. Network Inc.

Began Operation: December 23, 1982. Sale to present owners by Mauna Kea Bcstg. Co. approved by FCC Sept. 20, 1989.

Represented (legal): Cohn & Marks.

Personnel:
BOYD LYONS, general manager.
JOSEPH ROARKE, chief engineer.

Highest 30 Sec. Rate: \$100.



KMGH BPCT-850305KF Granted 5/28/85

© American Map Corp., No. 14244

City of License: Honolulu.

Hawaii—Honolulu

KWHE

Ch. 14

Network Service: None, independent.

Licensee: Le Sea Broadcasting Corp., Box 1400, Honolulu, HI 96817.

Studio: 1188 Bishop St., 5th Floor, Honolulu, HI 96813.

Telephone: 808-538-1414.

Technical Facilities: Channel No. 14 (470-476 MHz). Authorized power: 75.85-kw max. visual. Antenna: 26-ft. above av. terrain, 407-ft. above ground, 430-ft. above sea level.

Latitude 21° 18' 49"

Longitude 157° 51' 43"

Transmitter: 1188 Bishop St., Honolulu.

Ownership: Le Sea Broadcasting Co. (Group Owner).

Began Operation: March 6, 1988.

Represented (sales): Landin Media Sales.

Personnel:

PETE SUMRALL, general manager.

KEITH SPENCER, engineering director.

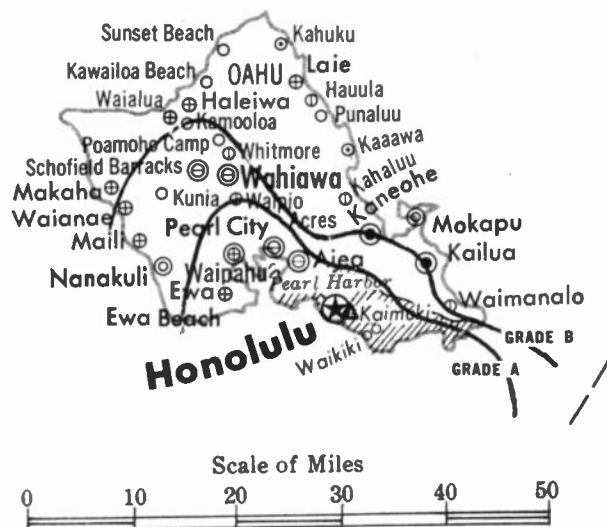
JIM SHAFFER, program director & general sales manager.

BOYD LYONS, promotion director & operations manager.

SHARON SING, local sales manager.

Rates: On request.

ULU



KWHE BMPCT-880609KH Granted 11/30/88

© American Map Corp., No. 14244

City of License: Honolulu.

Hawaii—Kailua-Kona

KVHF

Ch. 6

(Satellite of KMGH, Honolulu)

Network Service: None, independent.

Licensee: Oceania Bcstg. Network Inc., 410 W. Pacific Coast, Newport Beach, CA 92663.

Studio: See KMGH, Honolulu.

Telephone: 808-254-5826.

Technical Facilities: Channel No. 6 (82-88 MHz). Authorized power: 52.5-kw max. visual, 6.7-kw max. aural. Antenna: 2910-ft. above av. terrain, 175-ft. above ground, 5775-ft. above sea level.

Latitude	19°	42'	56"
Longitude	155°	55'	00"

Transmitter: 7.2-mi. NE of Kailua-Kona.

Ownership: Oceania Bcstg. Network Inc.

Began Operation: May 1, 1988.

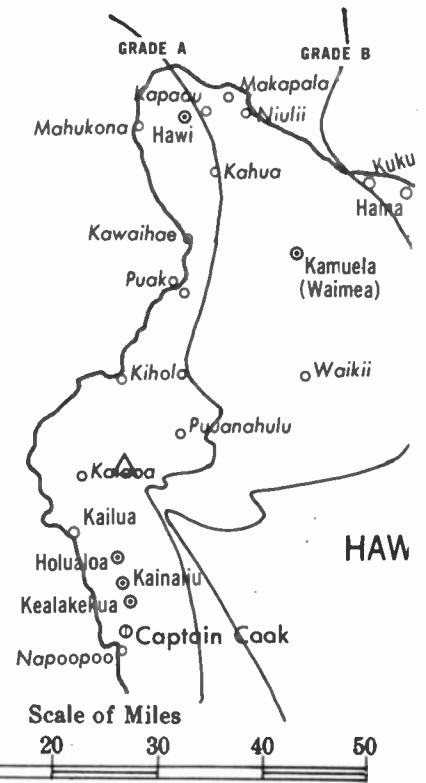
Represented (legal): Cohn & Marks.

Represented (engineering): John J. Davis & Associates.

Personnel:

See KMGH, Honolulu, HI.

Rates: Included with KMGH, Honolulu.



KVHF 8MPCT-850523KF Granted 9/18/85

© American Map Corp., No. 14244

City of License: Kailua-Kona.

Hawaii—Wailuku

KAI-TV

Ch. 7

(Satellite of KHON-TV, Honolulu)

Network Service: NBC.

Licensee: Burnham Bcstg. Co. Ltd. Partnership, One Magnificent Mile, Suite 1200, Chicago, IL 60611.

Studio: See KHON-TV, Honolulu.

Telephone: 808-531-8585.

Technical Facilities: Channel No. 7 (174-180 MHz). Authorized power: 29.8-kw visual, 5.89-kw aural. Antenna: 5940-ft. above av. terrain, 75-ft. above ground, 10,025-ft. above sea level.

Latitude	20°	42'	41"
Longitude	156°	15'	26"

Transmitter: Mt. Haleakala, Maui.

News Services: AP, CNN.

Ownership: Burnham Broadcasting Co. (Group Owner).

Began Operation: November 19, 1958.

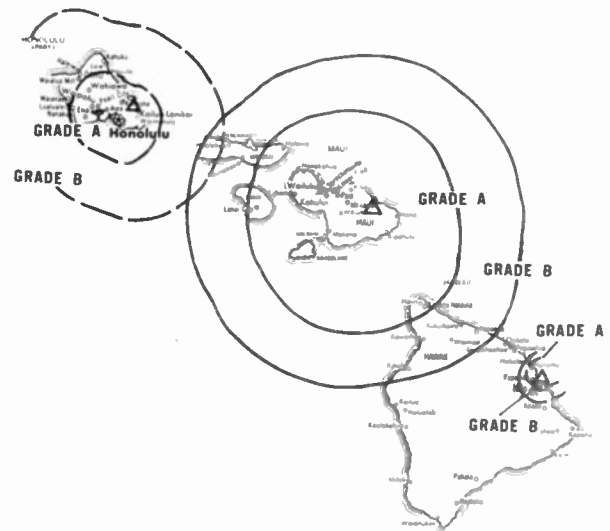
Represented (sales): Harrington, Righter & Parsons Inc.

Personnel:

See KHON-TV, Honolulu.

Rates: Sold in combination with KHON-TV, Honolulu; KHAW-TV, Hilo & K550Z Lihue, with rates applying to simultaneous telecasts on all stations.

NETWORK BASE HOURLY RATE: Bonus to KHON-TV, Honolulu.



KAI-TV BPCT-2906 Granted 10/20/61

© American Map Corp., 14244

City of License: Wailuku.

Hawaii—Wailuku

KGMV

Ch. 3

(Satellite of KGMB, Honolulu)

Network Service: CBS.

Licensee: Lee Enterprises Inc., 130 E. 2nd St., Davenport, IA 52801.

Studio: See KGMB, Honolulu.

Telephone: 808-944-5200.

Technical Facilities: Channel No. 3 (60-66 MHz). Authorized power: 14.1-kw visual, 2.69-kw aural. Antenna: 5950-ft. above av. terrain, 60-ft. above ground, 10,054-ft. above sea level.

Latitude	20°	42'	41"
Longitude	156°	15'	35"

Transmitter: Mt. Haleakala, Maui.

News Service: UPI.

Ownership: Lee Enterprises Inc. (Group Owner).

Began Operation: April 24, 1955. Sale to present owner by Heftel Bcstg. approved by FCC Sept. 10, 1985. Previous sale by John S. Young approved by FCC March 7, 1974. Previous sale to Young by Pacific Bcstg. (Glasmann interests) after they took over all properties from Honolulu Star-Bulletin approved May 5, 1965 (Television Digest, Vol. 4:42; 5:19).

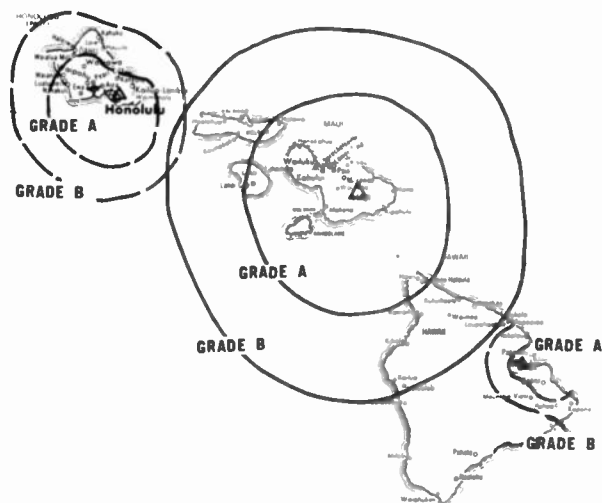
Represented (sales): Katz Television.

Represented (engineering): David Steel & Associates.

Personnel:

See KGMB, Honolulu.

Rates: Sold in combination with KGMB, Honolulu & satellite KGMD-TV Hilo, with rates applying to simultaneous telecasts on all three stations.



KGMV 8MPCT-2821 Granted 2/25/55

© American Map Corp., No. 14244

NETWORK BASE HOURLY RATE: Bonus to KGMB, Honolulu.

City of License: Wailuku.

Hawaii—Wailuku

KMAU

Ch. 12

(Satellite of KITV, Honolulu)

Network Service: ABC.

Licensee: Tak-WGRZ Inc., 1577 Springhill Rd., Suite 500, Vienna, VA 22180.

Studio: See KITV, Honolulu.

Technical Facilities: Channel No. 12 (204-210 MHz). Authorized power: 30-kw visual, 4.36-kw aural. Antenna: 2.5° mechanical tilt, 6000-ft. above av. terrain, 100-ft. above ground, 10,000-ft. above sea level.

Latitude	20°	42'	43"
Longitude	156°	15'	26"

Transmitter: Haleakala Crater.

Ownership: Tak Communications Inc. (Group Owner).

Began Operation: December 4, 1955. Sale to Shamrock Bcstg. by Maui Publishing Co. Ltd. approved by FCC March 27, 1978. Shamrock sold to Tak Communications Jan. 27, 1987 (Television Digest, Vol. 26:46).

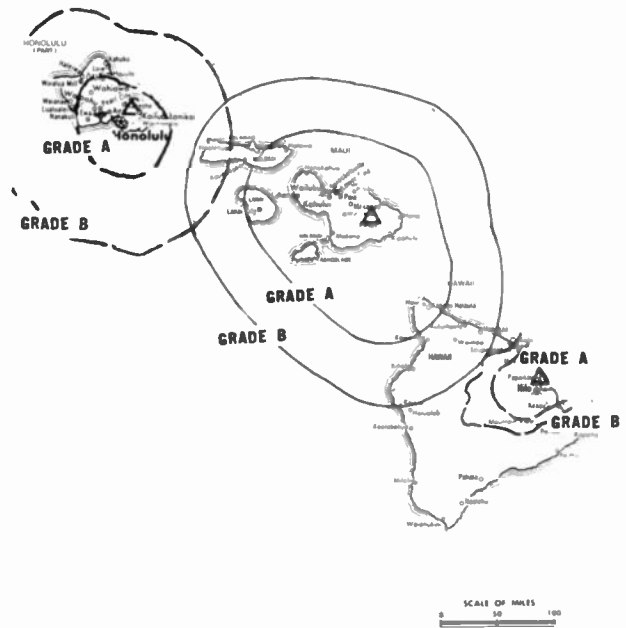
Represented (sales): Seltel Inc.

Represented (legal): Leventhal, Senter & Lerman.

Personnel:

See KITV, Honolulu.

NETWORK BASE HOURLY RATE: Included with KITV, Honolulu.



KMAU BPCT-861118KH Granted 2/26/87

© American Map Corp., No. 14244

City of License: Wailuku.

Hawaii—Wailuku

KOGG

Ch. 15

(Operates as satellite of KHNL, Honolulu)

Network Service: None, independent.

Grantee: King Bcstg. Co., Box 24525, Seattle, WA 98124.

Studio: See KHNL, Honolulu.

Telephone: 206-448-5555; 808-847-3246.

Technical Facilities: Channel No. 15 (476-482 MHz). Authorized power: 759-kw max. visual, 75.9-kw aural. Antenna: 5653-ft. above av. terrain, 59-ft. above ground, 9751-ft. above sea level.

Latitude	20°	42'	34"
Longitude	156°	15'	54"

Transmitter: Mount Haleakala, approx. 19.9-mi. SE of Wailuku.

Ownership: King Broadcasting Co. (Group Owner).

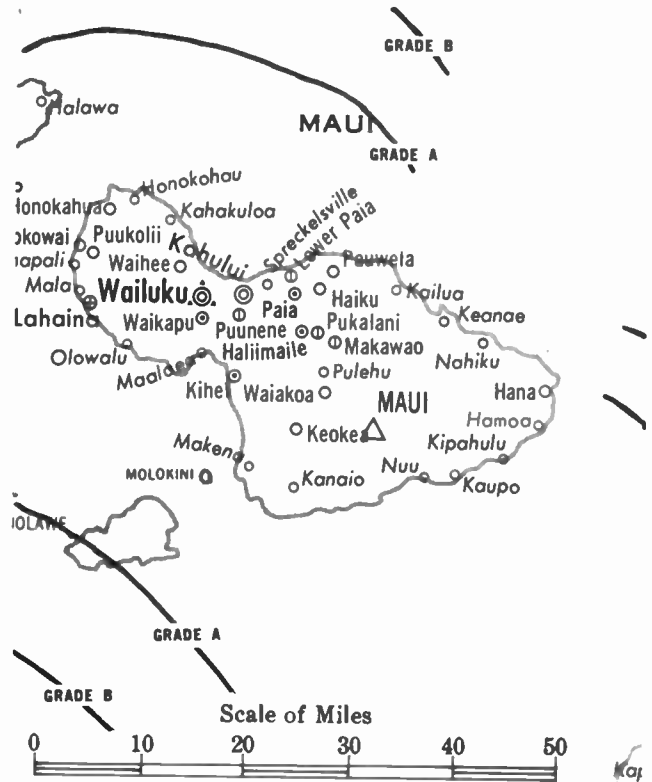
Began Operation: August 22, 1989.

Represented (legal): Fletcher, Heald & Hildreth.

Personnel:

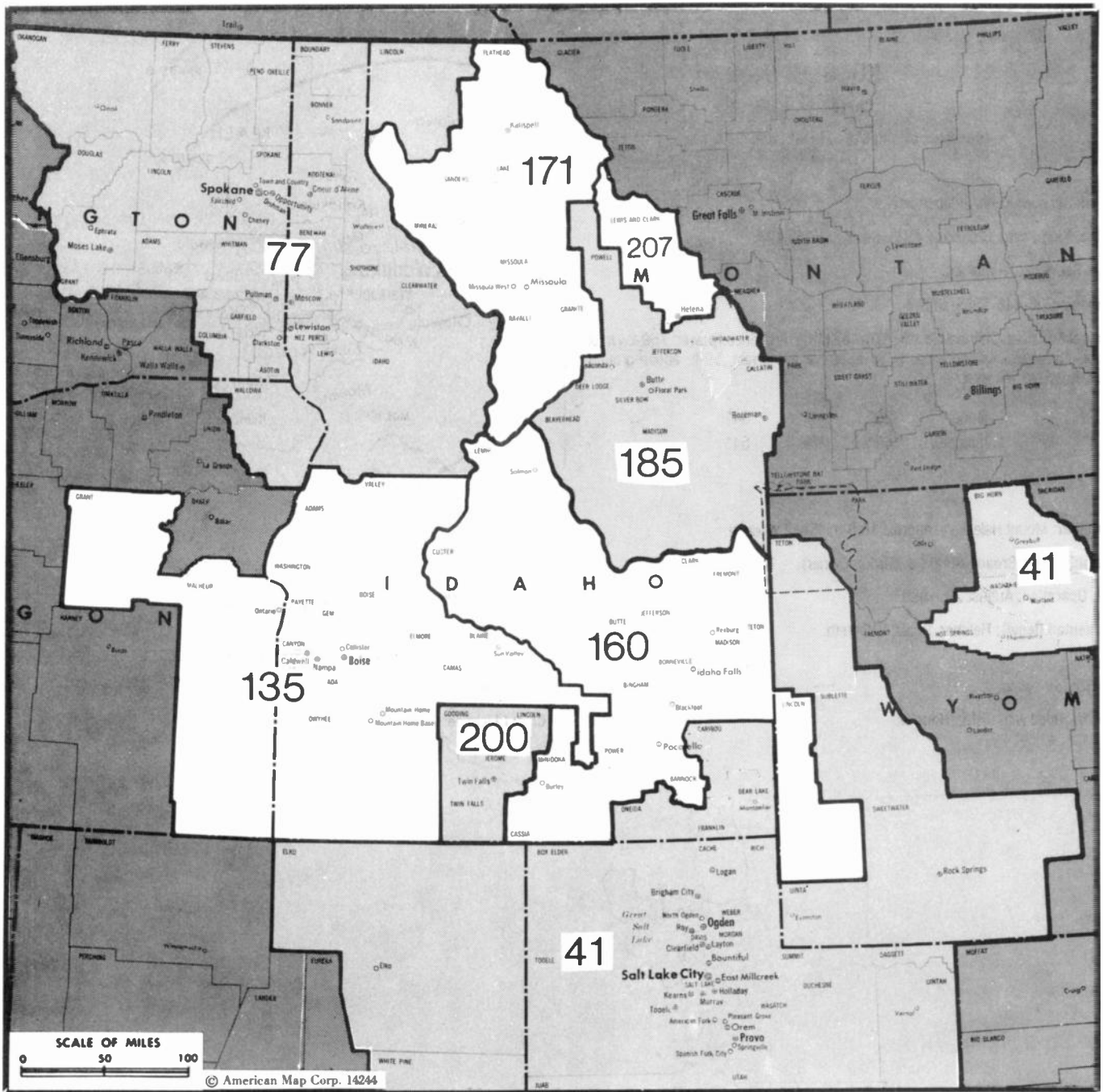
See KHNL, Honolulu.

Rates: Included with KHNL, Honolulu.



KOGG BNPCT-880826KJ Granted 12/21/88 © American Map Corp., No. 14244

City of License: Wailuku.



Market	Arbitron AOI TV Households	Rank	Market Area Commercial TV Stations
Salt Lake City, UT	598,200	41	KCCZ (4), KOOG-TV (30), KSL-TV (5), KSTU (13), KTVX (4), KUTV (2), KXIV (14)
Spokane, WA	320,500	77	KAYU-TV (28), KCWT (27), KHQ-TV (6), KREM-TV (2), KXLY-TV (4)
Boise, ID	156,700	135	KBCI-TV (2), KIVI (6), KTRV (12), KTUV (7)
Idaho Falls-Pocatello, ID	101,600	160	KIDK (3), KIFI-TV (8), KPVI (6)
Missoula, MT	79,200	171	KCFW-TV (9), KECI-TV (13), KPAX-TV (8)
Butte, MT	48,600	185	KCTZ (7), KTVM (6), KXLF-TV (4)
Twin Falls, ID	30,000	200	KKVI (35), KMVT (11)
Helena, MT	19,400	207	KTVH (12)

State Cross Reference List

Communities that receive programs of stations that are located elsewhere.

KIVI & KTRV, Boise	See Nampa, ID
KIVI & KTRV, Caldwell	See Nampa, ID
KPVI, Idaho Falls	See Pocatello, ID
KBCI-TV & KTVB, Nampa	See Boise, ID
KIDK-TV & KIFI-TV, Pocatello	See Idaho Falls, ID

Idaho Station Totals as of October 1, 1990

	VHF	UHF	TOTAL
Commercial Television Stations	9	1	10
Educational Television Stations	3	0	3
	12	1	13

Idaho—Boise

KBCI-TV

Ch. 2

Network Service: CBS.

Licensee: Northwest Television Inc., Box 2, Boise, ID 83707.

Studio: 1007 W. Jefferson St., Boise, ID 83702.

Mailing Address: Box 2, Boise, ID 83707.

Telephone: 208-336-5222. **TWX:** 910-970-5790. **Fax:** 208-336-9183.

Technical Facilities: Channel No. 2 (54-60 MHz). Authorized power: 65-kw visual, 12.9-kw aural. Antenna: 2640-ft. above av. terrain, 150-ft. above ground, 7170-ft. above sea level.

Latitude 43° 45' 17"
Longitude 116° 05' 53"

Transmitter: Deer Point Peak, Shafer Butte.

Satellite Earth Stations: Scientific-Atlanta, 7-meter C-band; Harris, 6.1-meter C-band; DH Satellite, 3-meter Ku-band; Drake, Harris, Scientific-Atlanta receivers.

News Service: AP, Weather Wire.

Ownership: Northwest Television Inc. (Group Owner).

Began Operation: November 26, 1953. Sale to present owner by Boise Valley Bcstrs. Inc. approved by FCC Aug. 31, 1976.

Represented (sales): Katz Television; Art Moore Inc.

Represented (legal): Dow, Lohnes & Albertson.

Personnel:

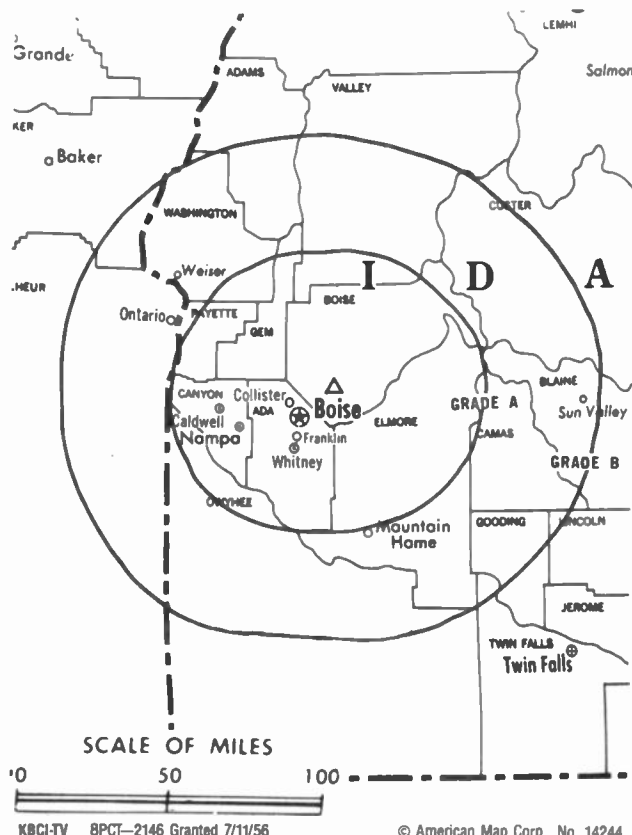
TIMOTHY BEVER, general manager.
SCOTT EYMER, general sales manager.
KEVIN McDONALD, local sales manager.
LARRY SMITH, chief engineer.
DICK LARSEN, news director.
SANDY HALL, program director.
STEVE KLOTZ, promotion director.
JOE GALLEGOS, business manager.

Highest 30 Sec. Rate: \$1500.

City of License: Boise. **ADI:** Boise. **Rank:** 135.

Total Households: ©MSI Consumer Market Data as of 1/1/90. TV Homes, TV% and Circulation ©1990 Arbitron. County coverage based on Arbitron study.

Net Weekly Circulation	State County	Total Households	TV Households	%
50% & Over	IDAHO	79,700	78,400	98
	Ada	1,200	1,200	100
	Adams	1,200	1,200	100
	Blaine	5,800	5,600	97
	Boise	1,700	1,700	100
	Camas	300	300	100
	Canyon	32,000	31,300	98
	Elmore	7,100	7,000	99
	Gem	4,300	4,200	98
	Owyhee	2,900	2,800	97
	Payette	6,200	6,100	98



KBCI-TV 8PCT—2146 Granted 7/11/56 © American Map Corp., No. 14244

Net Weekly Circulation	State County	Total Households	TV Households	%
50% & Over	Valley	2,400	2,300	96
	Washington	3,100	3,000	97
	OREGON			
	Grant	3,400	3,000	88
Between 25-49%	Malheur	9,900	9,500	96
	NEVADA			
	Humboldt	4,600	4,400	96
	OREGON			
Between 5-24%	Harney	2,900	2,700	93
	IDAHO			
	Gooding	4,400	4,300	98
	Idaho	5,300	5,100	96
	Jerome	5,500	5,400	98
	Lemhi	2,700	2,500	93
	Lincoln	1,200	1,200	100
	Twin Falls	19,900	19,600	98
	OREGON			
	Baker	6,000	5,700	95
	Wheeler	700	700	100
Totals		213,200	208,000	98
Net Weekly Circulation (1990)				138,900
Average Daily Circulation (1990)				74,600

Idaho—Boise

KTVB

Ch. 7

Network Service: NBC.

Licensee: King Bcstg. Co., Box 24525, Seattle, WA 98124.

Studio: 5407 Fairview Ave., Boise, ID 83706.

Mailing Address: Box 7, Boise, ID 83707.

Telephone: 208-375-7277. TWX: 910-970-5779. Fax: 208-378-1762.

Technical Facilities: Channel No. 7 (174-180 MHz). Authorized power: 162-kw visual, 26.3-kw aural. Antenna: 2650-ft. above av. terrain, 226-ft. above ground, 7206-ft. above sea level.

Latitude 43° 45' 16"
Longitude 116° 05' 56"

Transmitter: TV Lot No. 3, Deer Point, ID. Multichannel TV Sound: Stereo only.

Satellite Earth Stations: Prodelin, 5-meter C-band; AMF, 3.6-meter Ku-band; Gardiner, Harris, M/A-Com, Microdyne receivers.

News Services: AP, CNN, NBC, UPI.

Ownership: King Broadcasting Co. (Group Owner).

Began Operation: July 12, 1953. Sale to present owner by Georgia M. Davidson, et al., approved by FCC Feb. 22, 1980 (Television Digest, Vol. 19:41).

Represented (sales): Blair Television; Northwest Television Sales (Seattle & Portland).

Represented (legal): Fletcher, Heald & Hildreth.

Personnel:

STEVE CLIFFORD, president.

ROBERT E. KRUEGER, vice president & general manager.

JOHN LEWIS, general sales manager.

KRISTI EDMUNDS, local sales manager.

ROD GRAMER, news director.

PAM LAWS, promotion director.

ANDY ARTIS, business manager.

PETER HOEKZEMA, director of engineering.

JOHN SOUZA, director of engineering.

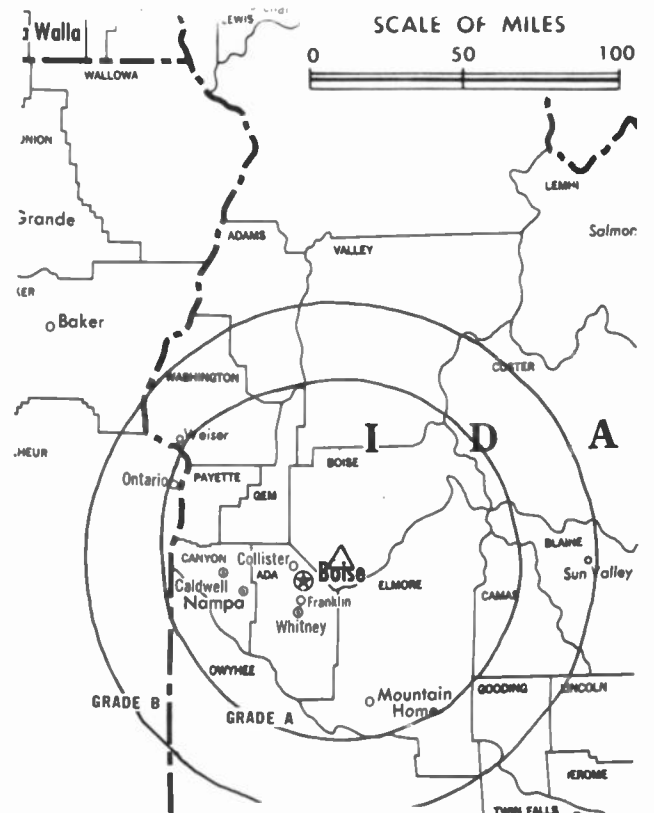
Highest 30 Sec. Rate: \$1000.

NETWORK BASE HOURLY RATE: \$4500.

City of License: Boise. ADI: Boise. Rank: 135.

Total Households: ©MSI Consumer Market Data as of 1/1/90. TV Homes, TV% and Circulation ©1990 Arbitron. County coverage based on Arbitron study.

Net Weekly Circulation	State County	Total Households	TV Households	%
50% & Over	IDAHO			
	Ada	79,700	78,400	98
	Adams	1,200	1,200	100
	Blaine	5,800	5,600	97
	Boise	1,700	1,700	100
	Camas	300	300	100
	Canyon	32,000	31,300	98
	Elmore	7,100	7,000	99
	Gem	4,300	4,200	98
	Owyhee	2,900	2,800	97
	Payette	6,200	6,100	98
	Valley	2,400	2,300	96
	Washington	3,100	3,000	97
	OREGON			
	Baker	6,000	5,700	95
	Grant	3,400	3,000	88



Net Weekly Circulation	State County	Total Households	TV Households	%
50% & Over	Malheur Union	9,900	9,500	96
	8,500	7,900	93	
Between 25-49%	IDAHO			
	Gooding	4,400	4,300	98
	Lincoln	1,200	1,200	100
	NEVADA			
	Lander	1,900	1,800	95
Between 5-24%	IDAHO			
	Custer	2,100	2,000	95
	Idaho	5,300	5,100	96
	Jerome	5,500	5,400	98
	Twin Falls	19,900	19,600	98
	NEVADA			
	Elko	9,800	9,200	94
	Humboldt	4,600	4,400	96
OREGON				
Harney	2,900	2,700	93	
Wheeler	700	700	100	
Totals		232,800	226,400	97
Net Weekly Circulation (1990)				161,100
Average Daily Circulation (1990)				103,000

Some 23,705 key industry people can see your message when you advertise in the Television & Cable Factbook

Idaho—Idaho Falls-Pocatello-Blackfoot

KIDK

Ch. 3

Network Service: CBS.

Licensee: Retlaw Enterprises Inc., 4880 N. First St., Fresno, CA 93755.

Studio: 1255 E. 17th St., Idaho Falls, ID 83401.

Mailing Address: Box 2008, Idaho Falls, ID 83403.

Telephone: 208-522-5100. **Fax:** 208-522-5103.

Technical Facilities: Channel No. 3 (60-66 MHz). Authorized power: 100-kw visual, 14.4-kw aural. Antenna: 1600-ft. above av. terrain, 201-ft. above ground, 6791-ft. above sea level.

Latitude 43° 29' 51"

Longitude 112° 39' 50"

Transmitter: Little Butte Mountain, 8.5-mi. NE of Atomic City, ID.

Satellite Earth Stations: Scientific-Atlanta, 7-meter; Scientific-Atlanta, 4.6-meter; Scientific-Atlanta receivers.

News Service: AP.

Ownership: Retlaw Enterprises Inc. (Group Owner).

Began Operation: December 20, 1953. Sale to John Price by Lucille J. Ricks, et al., approved by FCC Oct. 2, 1984. FCC approved sale to Retlaw Enterprises Inc. Dec. 3, 1987.

Represented (sales): Katz Television.

Represented (legal): Fletcher, Heald & Hildreth.

Represented (engineering): Hammett & Edison Inc.

Personnel:

GERRY CORNWELL, general manager.

KIM SOUTHWICK, operations manager.

RAY TUCKER, local sales manager.

JIM KUNZ, national sales manager.

GARY SMITH, chief engineer.

DONNA EVANS, news director.

KAREN CORNWELL, program & marketing director.

BRUCE FELT, promotion director.

EILEEN SHIFFER, business manager.

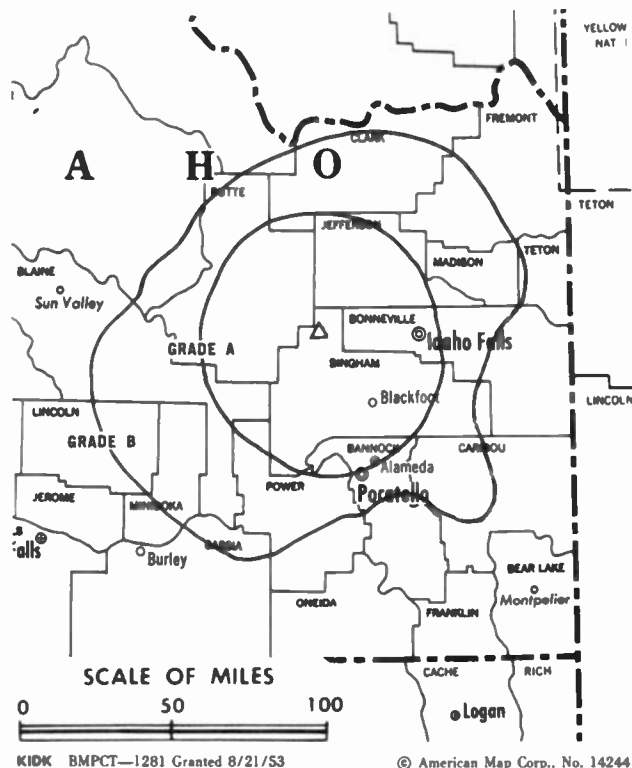
Highest 30 Sec. Rate: \$250.

NETWORK BASE HOURLY RATE: \$450.

City of License: Idaho Falls. **ADI:** Idaho Falls-Pocatello. **Rank:** 160.

Total Households: ©MSI Consumer Market Data as of 1/1/90. **TV Homes, TV% and Circulation** ©1990 Arbitron. County coverage based on Arbitron study.

Net Weekly Circulation	State County	Total Households	TV Households	%
50% & Over	IDAHO			
	Bannock	24,600	24,100	98
	Bear Lake	2,400	2,300	96
	Bingham	11,900	11,800	99
	Bonneville	24,300	24,000	99
	Butte	1,000	1,000	100
	Caribou	3,000	2,900	97
	Cassia	6,500	6,400	98
	Clark	300	300	100
	Custer	2,100	2,000	95



Net Weekly Circulation	State County	Total Households	TV Households	%	
50% & Over	Franklin	2,900	2,800	96	
	Fremont	3,700	3,600	97	
	Jefferson	5,400	5,400	100	
	Lemhi	2,700	2,500	93	
	Madison	5,900	5,800	98	
	Minidoka	6,900	6,700	97	
	Power	2,700	2,600	96	
	Teton	1,000	1,000	100	
	WYOMING				
	Teton	5,300	5,100	96	
Between 25-49%	IDAHO				
	Blaine	5,800	5,600	97	
	WYOMING				
Lincoln	5,600	5,300	95		
Between 5-24%	IDAHO				
	Jerome	5,500	5,400	98	
	Lincoln	1,200	1,200	100	
	Oneida	1,100	1,100	100	
	MONTANA				
Park	5,400	5,200	96		
WYOMING					
Sublette	2,200	2,100	95		
Totals		139,400	136,200	98	
Net Weekly Circulation (1990)				98,300	
Average Daily Circulation (1990)				61,500	

Idaho—Idaho Falls-Pocatello-Blackfoot

KIFI-TV

Ch. 8

Network Service: NBC.

Licensee: The Post Co., 333 Northgate Mile, Idaho Falls, ID 83401.

Studio: 1915 North Yellowstone Hwy., Idaho Falls, ID 83401.

Mailing Address: Box 2148, Idaho Falls, ID 83403.

Telephone: 208-525-8888. TWX: 910-977-5726.

Technical Facilities: Channel No. 8 (180-186 MHz). Authorized power: 316-kw visual, 63.1-kw aural. Antenna: 1520-ft. above av. terrain, 180-ft. above ground, 6851-ft. above sea level.

Latitude 42° 30' 02"

Longitude 112° 39' 36"

Transmitter: Little Butte Mountain, 32-mi. W of Idaho Falls.

Multichannel TV Sound: Stereo only.

Satellite Earth Stations: AFC, 3-meter Ku-band; Comtech, 5-meter Ku & C-band; Scientific-Atlanta, 5-meter C-band; M/A-Com, Microdyne, Scientific-Atlanta receivers.

News Services: AP, CNN, NBC.

Ownership: The Post Co.

Began Operation: January 23, 1961.

Represented (sales): Seltel Inc. (national); Art Moore Inc. (regional).

Represented (legal): Reddy, Begley & Martin.

Represented (engineering): John H. Mullaney.

Personnel:

RICKIE ORCHIN BRADY, general manager.

CLYDE HELTON, asst. general manager & general sales manager.

KATHY VANDERSLOOT, program director.

SHANE BEARD, chief engineer.

MARY JOHNSON, promotion coordinator.

LEE SHUMWAY, business manager.

BLAINE PETERSEN, production manager.

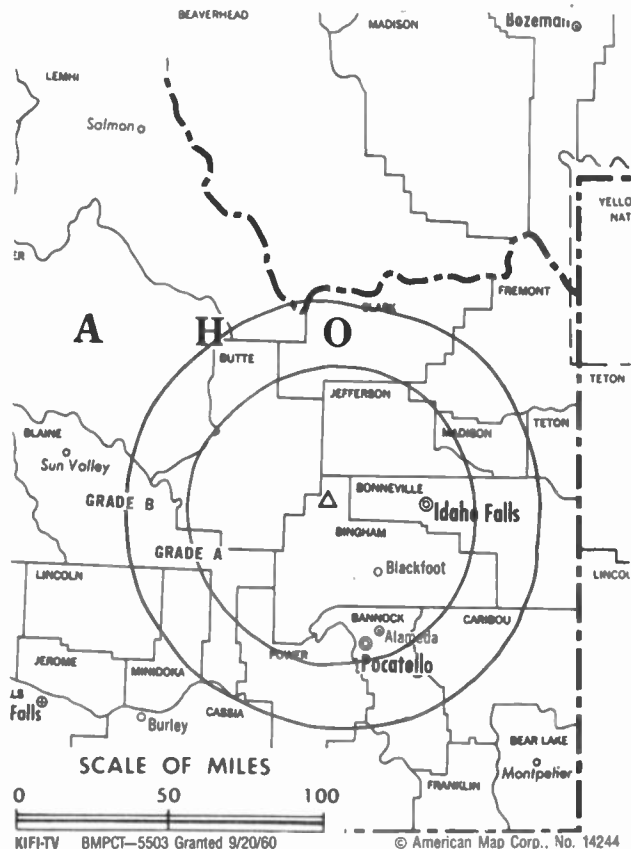
Highest 30 Sec. Rate: \$400.

NETWORK BASE HOURLY RATE: \$520.

City of License: Idaho Falls. ADI: Idaho Falls-Pocatello. Rank: 160.

Total Households: ©MSI Consumer Market Data as of 1/1/90. TV Homes, TV% and Circulation ©1990 Arbitron. County coverage based on Arbitron study.

Net Weekly Circulation	State County	Total Households	TV Households	%
50% & Over	IDAHO			
	Bannock	24,600	24,100	98
	Bingham	11,900	11,800	99
	Bonneville	24,300	24,000	99
	Butte	1,000	1,000	100
	Cassia	6,500	6,400	98
	Clark	300	300	100
	Custer	2,100	2,000	95
	Fremont	3,700	3,600	97
	Jefferson	5,400	5,400	100



Net Weekly Circulation	State County	Total Households	TV Households	%
50% & Over	Lemhi	2,700	2,500	93
	Madison	5,900	5,800	98
	Minidoka	6,900	6,700	97
	Power	2,700	2,600	96
	Teton	1,000	1,000	100
Between 25-49%	IDAHO			
	Oneida	1,100	1,100	100
Between 5-24%	IDAHO			
	Caribou	3,000	2,900	97
	Jerome	5,500	5,400	98
WYOMING	Teton	5,300	5,100	96
	Totals	113,900	111,700	98
Net Weekly Circulation (1990)			87,700	
Average Daily Circulation (1990)			55,700	

Your message in this ad space could cost as little as \$95, and it will reach the people important to you!

Television & Cable Factbook

Idaho—Lewiston

KLEW-TV

Ch. 3

(Associated with KIMA-TV, Yakima, WA)

Network Service: CBS.

Licensee: Retlaw Enterprises Inc., Box 702, Yakima, WA 98907.

Studio: 2626 17th St., Lewiston, ID 83501.

Telephone: 208-746-2636.

Technical Facilities: Channel No. 3 (60-66 MHz). Authorized power: 13.8-kw visual, 1.3-kw aural. Antenna: 1260-ft. above av. terrain, 304-ft. above ground, 3203-ft. above sea level.

Latitude 46° 27' 25"
Longitude 117° 05' 57"

Holds CP for change to 56.2-kw max. visual. BPCT-890119KE.

Transmitter: 3-mi. NW of Clarkston, WA, 2.5-mi. SW of U.S. 195.

Satellite Earth Station: Harris, 7.1-meter; Harris, Scientific-Atlanta receivers.

News Services: AP, CBS, Group W Newsfeed.

Ownership: Retlaw Enterprises Inc. (Group Owner).

Began Operation: December 9, 1955.

Represented (sales): Katz Television.

Represented (legal): Wiley, Rein & Fielding.

Represented (engineering): Hammett & Edison Inc.

Personnel:

FRED FICKENWIRTH, station manager.

MARLIN JACKSON, chief engineer.

JOE MARTIN, news director.

SCOTT LARKIN, promotion director.

PATRICK SAWYER, public service director.

Highest 30 Sec. Rate: \$150.

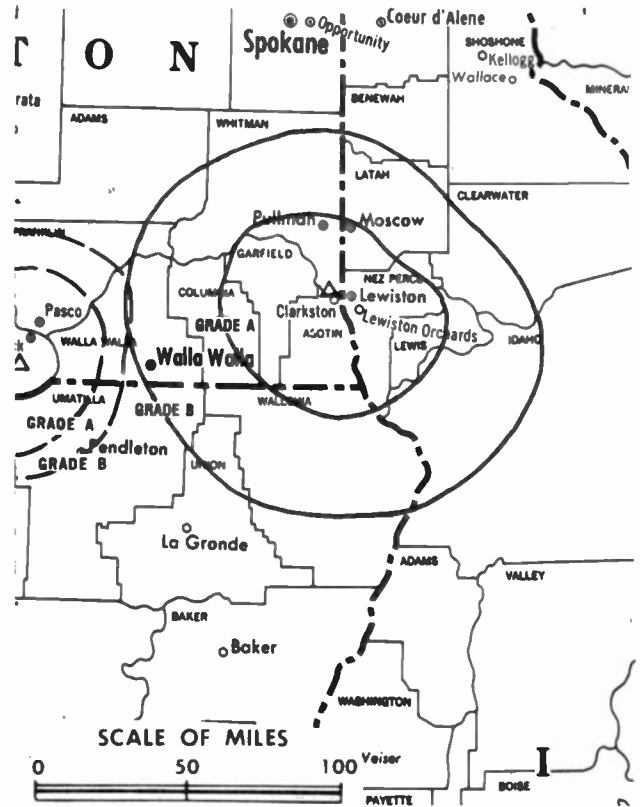
Rates: Sold in combination with KIMA-TV, Yakima & KEPR-TV, Pasco, WA.

City of License: Lewiston. ADI: Yakima. Rank: 126.

NETWORK BASE HOURLY RATE: Bonus to KIMA-TV, Yakima, WA.

Total Households: ©MSI Consumer Market Data as of 1/1/90. TV Homes, TV% and Circulation ©1990 Arbitron. County coverage based on Arbitron study.

Net Weekly Circulation	State County	Total Households	TV Households	%
50% & Over	IDAHO			
	Clearwater	3,400	3,300	97
	Idaho	5,300	5,100	96



KLEW-TV 8PCT-890119KE Granted 3/17/89

© American Map Corp., No. 14244

Net Weekly Circulation	State County	Total Households	TV Households	%
50% & Over	Latah	10,900	10,600	97
	Lewis	1,400	1,400	100
	Nez Perce	13,200	12,900	98
	WASHINGTON Asotin	7,000	6,800	97
Between 25-49%	WASHINGTON Garfield	1,000	900	90
	OREGON Walla Walla	3,000	2,800	93
Between 5-24%	WASHINGTON Whitman	15,800	15,100	96
	Totals	61,000	58,900	97
Net Weekly Circulation (1990)			33,300	
Average Daily Circulation (1990)			17,500	

Idaho—Nampa-Boise-Caldwell

KIVI
Ch. 6

Network Service: ABC.

Licensee: Sawtooth Communications Inc., 1866 E. Chisholm Dr., Nampa, ID 83687.

Studio: 1866 E. Chisholm Dr., Nampa, ID 83687.

Telephone: 208-467-3301. **Fax:** 208-336-0500.

Technical Facilities: Channel No. 6 (82-88 MHz). Authorized power: 60.3-kw visual, 12-kw aural. Antenna: 2660-ft. above av. terrain, 210-ft. above ground, 7230-ft. above sea level.

Latitude 43° 45' 20"
Longitude 116° 05' 55"

Transmitter: Deer Point, Shaffer Butte.

Multichannel TV Sound: Stereo only.

Satellite Earth Stations: Microdyne, 7-meter C-band; Andrew, 7-meter C-band; Andrew, 4.5-meter C-band; M/A-Com, 3-meter Ku-band; AvanteK, M/A-Com, Microdyne receivers.

News Services: ABC, AP, UPI, WSI.

Ownership: Evening Post Publishing Co. (Group Owner).

Began Operation: February 1, 1974. Sale to present owner by Futura Corp. approved by FCC Aug. 25, 1981.

Represented (sales): Sektel Inc.; Tacher Co. (Pacific Northwest).

Represented (legal): Dow, Lohnes & Albertson.

Represented (engineering): Cohen, Dippell & Everist, P.C.

Personnel:

LARRY CHASE, president & general manager.

KEN RITCHIE, general sales manager.

SUSU MAHOOD, local sales manager.

MELISSA LARSON, national sales assistant.

ANDY SUK, chief engineer.

DON JENSEN, production manager.

CHRIS HUSTON, news director.

KRAIG SPILLE, promotion director.

CHRIS SALLEE, business manager.

LONI HANKA, community relations.

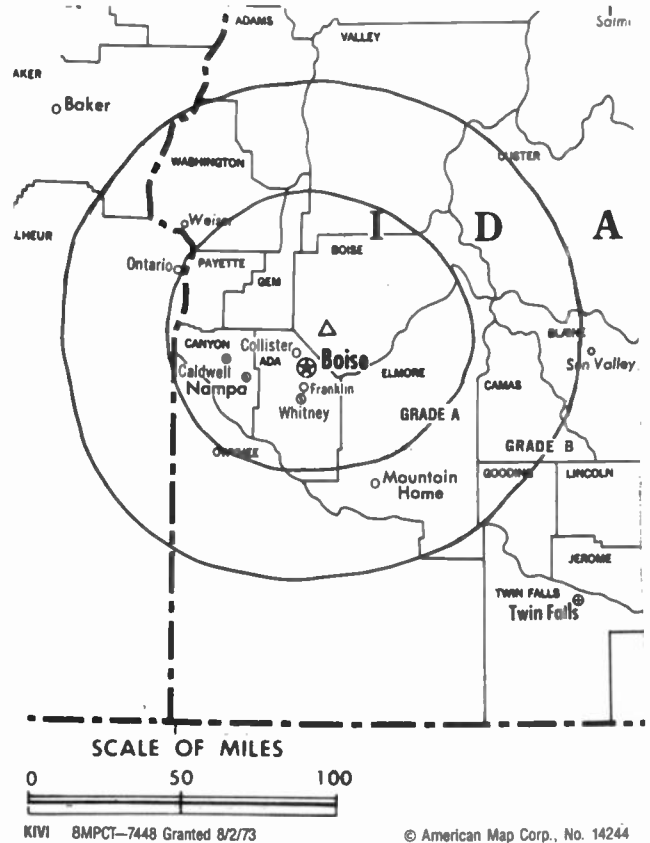
Highest 30 Sec. Rate: \$750.

NETWORK BASE HOURLY RATE: \$400.

City of License: Nampa. **ADI:** Boise. **Rank:** 135.

Total Households: ©MSI Consumer Market Data as of 1/1/90. TV Homes, TV% and Circulation ©1990 Arbitron. County coverage based on Arbitron study.

Net Weekly Circulation	State County	Total Households	TV Households	%
50% & Over	IDAHO			
	Ada	79,700	78,400	98
	Adams	1,200	1,200	100
	Blaine	5,800	5,600	97
	Boise	1,700	1,700	100
	Camas	300	300	100
	Canyon	32,000	31,300	98
	Elmore	7,100	7,000	99
	Gem	4,300	4,200	98
	Owyhee	2,900	2,800	97
Payette	6,200	6,100	98	



Net Weekly Circulation	State County	Total Households	TV Households	%
50% & Over	Twin Falls	19,900	19,600	98
	Valley	2,400	2,300	96
	Washington	3,100	3,000	97
	OREGON			
Between 25-49%	Grant	3,400	3,000	88
	Malheur	9,900	9,500	96
	IDAHO			
Between 5-24%	Gooding	4,400	4,300	98
	Jerome	5,500	5,400	98
	Lincoln	1,200	1,200	100
Totals	IDAHO			
	Custer	2,100	2,000	95
	Idaho	5,300	5,100	96
	NEVADA			
Net Weekly Circulation (1990)	Humboldt	4,600	4,400	96
	OREGON			
	Baker	6,000	5,700	95
Average Daily Circulation (1990)	Harney	2,900	2,700	93
	Totals	211,900	206,800	98
Net Weekly Circulation (1990)				149,400
Average Daily Circulation (1990)				79,000

THIS DATA IS AVAILABLE ON TAPE OR DISKETTE FOR USE ON YOUR OWN COMPUTER OR AS CUSTOMIZED REPORTS

Call Lynn Levine or Nancy Cramer
202-872-9200

Idaho—Nampa-Boise-Caldwell

KTRV
Ch. 12

Network Service: Fox.

Licensee: Idaho Independent Television Inc., Box 1212, Nampa, ID 83651.

Studio: 679 5th St., North Extension, Nampa, ID 83651.

Telephones: 208-888-1200; 208-466-1200. TWX: 910-970-5748.

Fax: 208-467-6958.

Technical Facilities: Channel No. 12 (204-210 MHz). Authorized power: 178-kw max. & 166-kw horizontal visual, 18.2-kw horizontal aural. Antenna: 2720-ft. above av. terrain, 260-ft. above ground, 7290-ft. above sea level.

Latitude 43° 45' 18"
Longitude 116° 05' 52"

Transmitter: Deer Point Peak, 10.75-mi. NNE of Boise.

Satellite Earth Stations: Prodelin, 4.6-meter C-band; RCA Americom, 3.1-meter Ku-band; Harris receivers.

News Service: AP.

Ownership: Blade Communications Inc. (Group Owner).

Began Operation: October 18, 1981. Sale to present owner by Peyton Bcstg. Ltd. approved by FCC April 23, 1985 (Television Digest, Vol. 25:9).

Represented (sales): Petry Television Inc.

Represented (legal): Dow, Lohnes & Albertson.

Personnel:

REX L. McARTHUR, president & general manager.

JIM BARTO, treasurer & chief financial officer.

JACK BOLTON, local sales manager.

RON GRISHAM, national sales manager.

DIANE FRISCH, station manager & program director.

FRANCIS D. WILSON, chief engineer.

BILL HATCH, news director.

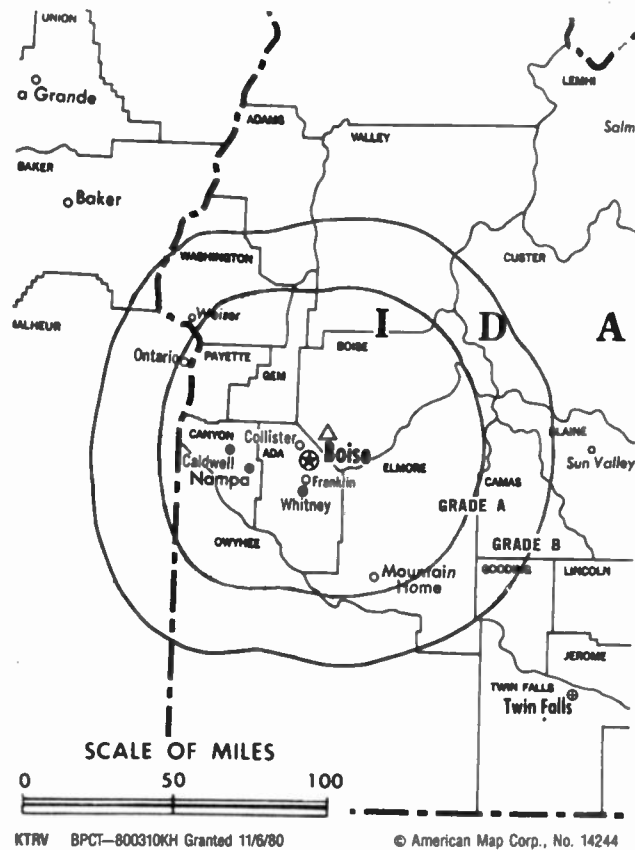
TRACI JOHNSON, marketing director.

Highest 30 Sec. Rate: \$450.

City of License: Nampa. ADI: Boise. Rank: 135.

Total Households: ©MSI Consumer Market Data as of 1/1/90. TV Homes, TV% and Circulation ©1990 Arbitron. County coverage based on Arbitron study.

Net Weekly Circulation	State County	Total Households	TV Households	%
50% & Over	IDAHO			
	Ada	79,700	78,400	98
	Boise	1,700	1,700	100
	Canyon	32,000	31,300	98
	Elmore	7,100	7,000	99
	Gem	4,300	4,200	98
	Owyhee	2,900	2,800	97
	Payette	6,200	6,100	98



Net Weekly Circulation	State County	Total Households	TV Households	%
50% & Over	Twin Falls	19,900	19,600	98
	Washington	3,100	3,000	97
	OREGON			
	Malheur	9,900	9,500	96
Between 25-49%	IDAHO			
	Adams	1,200	1,200	100
	Gooding	4,400	4,300	98
	Valley	2,400	2,300	96
Between 5-24%	IDAHO			
	Blaine	5,800	5,600	97
	Custer	2,100	2,000	95
	Jerome	5,500	5,400	98
	Lincoln	1,200	1,200	100
	OREGON			
	Baker	6,000	5,700	95
Totals		195,400	191,300	98
Net Weekly Circulation (1990)				127,600
Average Daily Circulation (1990)				65,900

Idaho—Pocatello-Blackfoot-Idaho Falls

KPVI

Ch. 6

(Operates satellite KKVI, Twin Falls)

Network Service: ABC.

Licensee: Ambassador Media Corp., 7600 Potomac Falls Rd., McLean, VA 22102.

Studio: 425 E. Center, Box 667, Pocatello, ID 83201.

Mailing Address: Box 667, Pocatello, ID 83204.

Telephone: 208-232-6666.

Technical Facilities: Channel No. 6 (82-88 MHz). Authorized power: 100-kw visual, 17.4-kw aural. Antenna: 1530-ft. above av. terrain, 619-ft. above ground, 6857-ft. above sea level.

Latitude 42° 55' 14.50"
Longitude 112° 20' 44.00"

Transmitter: SE 1/4 of SW 1/4 of SE 1/2 of Section 3, T6S, R35E.

Satellite Earth Stations: Andrew, 7.5-meter C-band; Andrew, 4.5-meter C-band; RCA Ku-band; Avantek receivers.

News Services: ABC, NIWS, Sports News Satellite, UPI.

Ownership: William L. & Ellen M. Armstrong (Group Owners); Brian P. Hogan.

Began Operation: April 26, 1974. Sale to present owners by Futura Corp. approved by FCC Oct. 25, 1983.

Represented (sales): Blair Television.

Represented (legal): Hopkins & Sutter.

Represented (engineering): A. D. Ring & Associates, P.C.

Personnel:

HARRY NEUHARDT, vice president & general manager.

RON JOHNSON, local sales manager.

CARL IVERSON, chief engineer.

DAN HOVEL, news director.

BRET COULSON, production manager.

MIKE MAY, promotion director.

BARBARA HENDERSON, business manager.

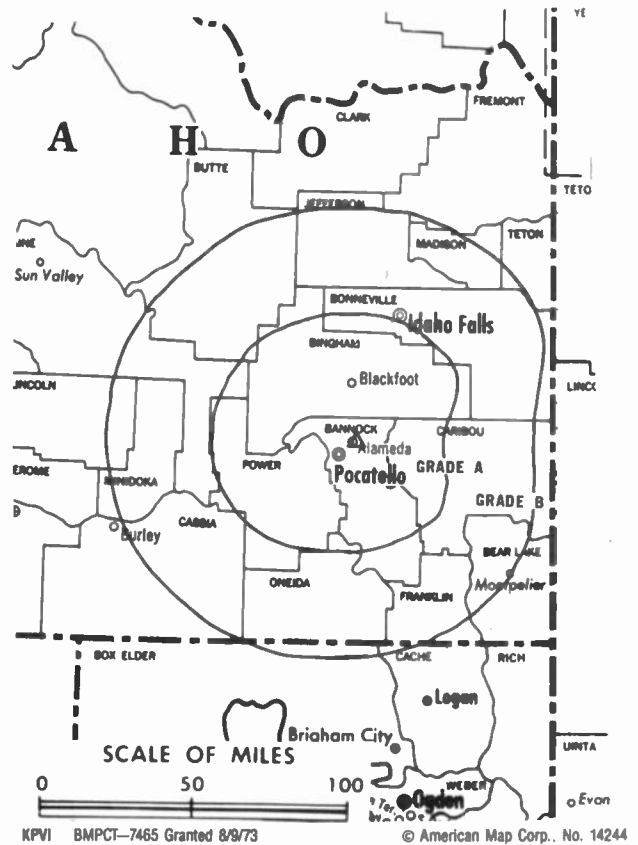
Highest 30 Sec. Rate: \$250.

NETWORK BASE HOURLY RATE: \$250.

City of License: Pocatello. ADI: Idaho Falls-Pocatello. Rank: 160.

Total Households: ©MSI Consumer Market Data as of 1/1/90. TV Homes, TV% and Circulation ©1990 Arbitron. County coverage based on Arbitron study.

Net Weekly Circulation	State County	Total Households	TV Households	%
50% & Over	IDAHO			
	Bannock	24,600	24,100	98
	Bear Lake	2,400	2,300	96
	Bingham	11,900	11,800	99
	Blaine	5,800	5,600	97
	Bonneville	24,300	24,000	99
	Butte	1,000	1,000	100
	Cassia	6,500	6,400	98
	Fremont	3,700	3,600	97
	Jefferson	5,400	5,400	100
	Madison	5,900	5,800	98
	Minidoka	6,900	6,700	97



Net Weekly Circulation	State County	Total Households	TV Households	%
50% & Over	Power	2,700	2,600	96
	WYOMING Teton	5,300	5,100	96
Between 25-49%	IDAHO			
	Caribou	3,000	2,900	97
	Clark	300	300	100
	Custer	2,100	2,000	95
	Teton	1,000	1,000	100
Between 5-24%	WYOMING Lincoln	5,600	5,300	95
	IDAHO			
	Gooding	4,400	4,300	98
	Jerome	5,500	5,400	98
Totals	Lemhi	2,700	2,500	93
	Twin Falls	19,900	19,600	98
Totals		150,900	147,700	98
Net Weekly Circulation (1990)				92,600
Average Daily Circulation (1990)				48,500

There is no more visible place for your advertising message than the pages of the
Television & Cable Factbook

Idaho—Twin Falls

KKVI

Ch. 35

(Satellite of KPVI, Pocatello)

Network Service: ABC.

Licensee: Western Telecasting Co., 1061 Blue Lakes Blvd. N, Twin Falls, ID 83301.

Studio: 1061 Blue Lakes Blvd. N, Twin Falls, ID 83301.

Telephone: 208-733-0035. **Fax:** 208-733-0160.

Technical Facilities: Channel No. 35 (596-602 MHz). Authorized power: 96-kw max. visual. Antenna: 537-ft. above av. terrain, 95-ft. above ground, 4380-ft. above sea level.

Latitude 42° 43' 42"
Longitude 114° 24' 43"

Transmitter: Atop Flat Top Butte, 5.2-mi. E of Jerome County, ID.

Ownership: William L. Armstrong III & Ellen M. Armstrong, (Group Owners).

Began Operation: June 1, 1989.

Represented (legal): Hopkins & Sutter.

Represented (engineering): A. D. Ring & Associates, P.C.

Personnel:

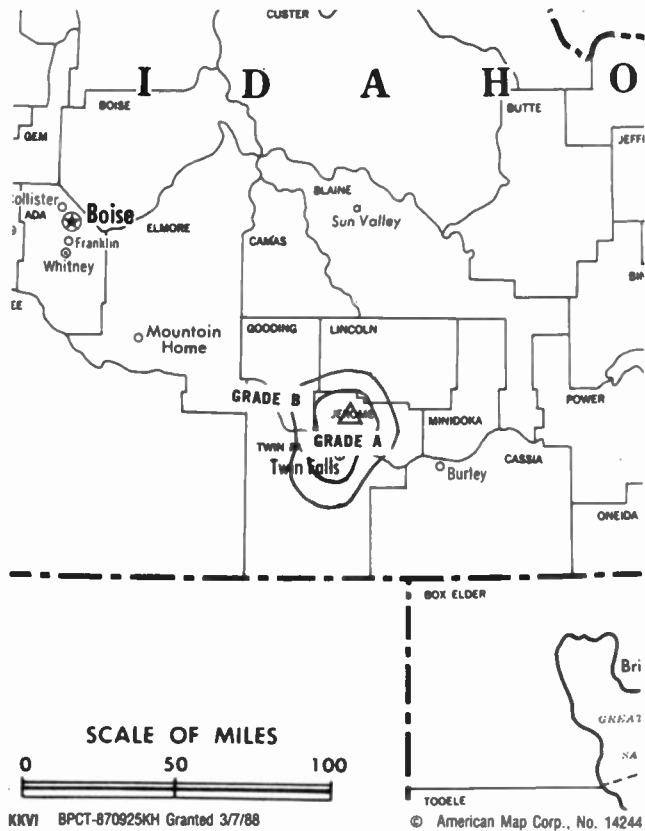
DICK McMAHON, general manager.

CARL IVERSON, chief engineer.

City of License: Twin Falls. **ADI:** Twin Falls. **Rank:** 200.

Total Households: ©MSI Consumer Market Data as of 1/1/90. TV Homes, TV% and Circulation ©1990 Arbitron. County coverage based on Arbitron study.

Net Weekly Circulation	State County	Total Households	TV Households	%
Between 5-24%	IDAHO			
	Gooding	4,400	4,300	98
	Jerome	5,500	5,400	98



Net Weekly Circulation	State County	Total Households	TV Households	%
Between 5-24%	Lincoln	1,200	1,200	100
	Twin Falls	19,900	19,600	98
Totals		31,000	30,500	98
Net Weekly Circulation (1990)			6,400	
Average Daily Circulation (1990)			2,500	

Idaho—Twin Falls

KMVT

Ch. 11

Network Service: CBS.

Licensee: KMVT Bcstg. Inc., 1100 Blue Lakes North, Twin Falls, ID 83301.

Studio: 1100 Blue Lakes North, Twin Falls, ID 83301.

Telephone: 208-733-1100. **Fax:** 208-733-4649.

Technical Facilities: Channel No. 11 (198-204 MHz). Authorized power: 316-kw visual, 3.8-kw aural. Antenna: 1060-ft. above av. terrain, 665-ft. above ground, 4968-ft. above sea level.

Latitude 42° 34' 52"
Longitude 114° 27' 32"

Transmitter: Flat Top Butte, 11-mi. N of city.

Satellite Earth Stations: GE, 3-meter Ku-band; Harris, 6.1-meter C-band; Scientific-Atlanta, 7-meter C-band; Scientific-Atlanta, 4.5-meter C-band; Harris, M/A-Corn, Scientific-Atlanta receivers.

News Service: UPI.

Ownership: KMVT Bcstg. Inc.

Began Operation: May 30, 1955. Sale to present owner by Western Bcstg. Co. approved by FCC Jan. 6, 1984 (Television Digest, Vol. 23:44). Sale to Western (Dale Moore) by KLIX Corp. (A. L. Glasmann family) approved Dec. 16, 1970. Previous sale by Frank C. Carman-Grant Wrathall interests approved March 7, 1956 (Vol. 11:31; 12:10).

Represented (sales): Katz Television.

Represented (legal): Dow, Lohnes & Albertson.

Personnel:

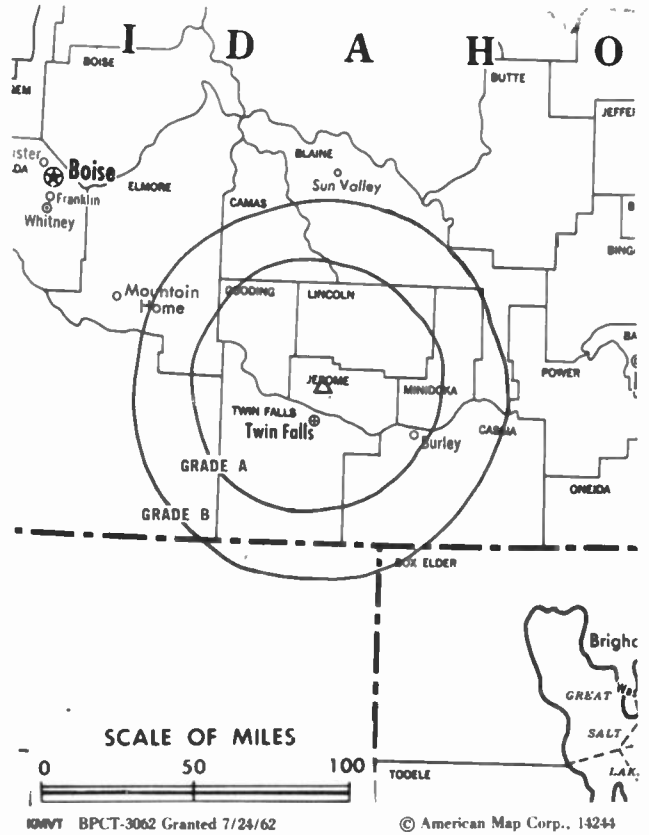
- CHARLES CAHOON, president.
- LEE PAUL WAGNER, general manager.
- BOB THOMAS, general sales manager.
- GEORGE BROWN, program director.
- DENNIS LOWE, chief engineer.
- DOUG MAUGHAN, news director.
- PENNE MAIN, promotion director.

Highest 30 Sec. Rate: \$500.

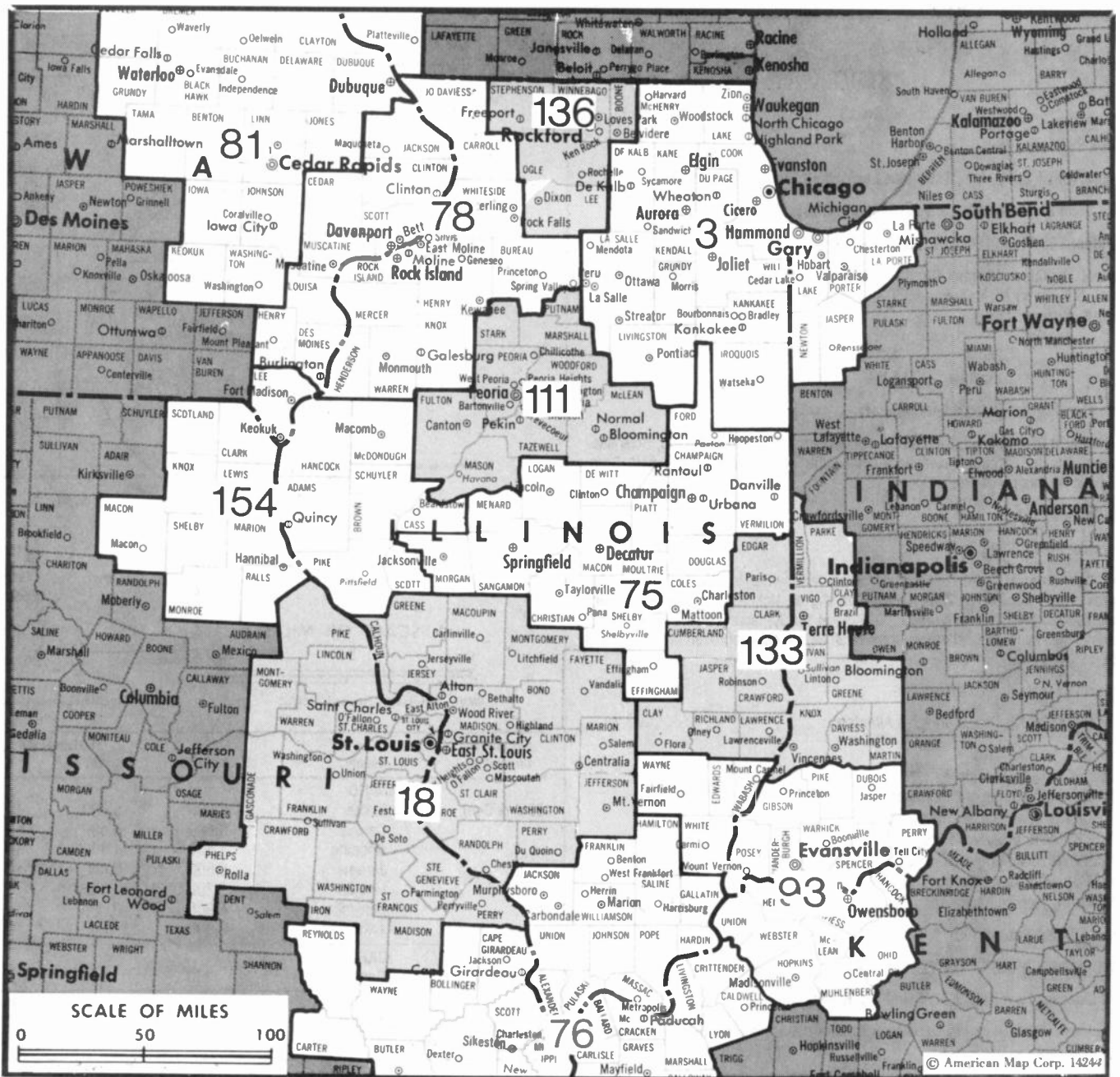
NETWORK BASE HOURLY RATE: \$650.

City of License: Twin Falls. **ADI:** Twin Falls. **Rank:** 200.

Total Households: ©MSI Consumer Market Data as of 1/1/90. TV Homes, TV% and Circulation ©1990 Arbitron. County coverage based on Arbitron study.



Net Weekly Circulation	State County	Total Households	TV Households	%
50% & Over	IDAHO			
	Blaine	5,800	5,600	97
	Cassia	6,500	6,400	98
	Gooding	4,400	4,300	98
	Jerome	5,500	5,400	98
	Lincoln	1,200	1,200	100
	Minidoka	6,900	6,700	97
	Twin Falls	19,900	19,600	98
Between 25-49%	IDAHO			
	Camas	300	300	100
Totals		50,500	49,500	98
		Net Weekly Circulation (1990)		41,400
		Average Daily Circulation (1990)		28,100



Market	Arbitron AOI TV Households	Rank	Market Area Commercial TV Stations
Chicago, IL	3,124,800	3	WBBM-TV (2), WCFC-TV (38), WCIU-TV (26), WEHS (60), WFLD (32), WGBV-TV (66), WGN-TV (9), WHKE (55), WLS-TV (7), WMAQ-TV (5), WPWR-TV (50), WSNS-TV (44), WWTO-TV (35)
St. Louis, MO	1,121,500	18	KDNL-TV (30), KMOW (4), KNLC (24), KPLR-TV (11), KSDK (5), KTVI (2), WCEE (13), WHSL (46)
Springfield-Decatur-Champaign, IL	335,000	75	WAND (17), WCCU (27), WCFN (49), WCIA (3), WFHL (23), WICD (15), WICS (20), WRSP-TV (55)
Paducah, KY-Cape Girardeau, MO-Harrisburg-Marion, IL	328,100	76	KBSI (23), KFVS-TV (12), KPOB-TV (15), WPSP-TV (6), WSIL-TV (3), WTCT (27)
Davenport, IA-Rock Island-Moline, IL	315,500	78	KJMH (26), KLJB-TV (18), KWQC-TV (6), WHBF-TV (4), WQAD-TV (8)
Cedar Rapids-Waterloo-Dubuque, IA	305,800	81	KCRG-TV (9), KDUB-TV (40), KGAN (2), KWWL (7)
Evansville, IN	263,900	93	WEHT (25), WEVV (44), WFIE-TV (14), WLCN (19), WTVW (7)
Peoria-Bloomington, IL	208,200	111	WEEK-TV (25), WHOI (19), WMBD-TV (31), WYZZ-TV (43)
Terre Haute, IN	161,800	133	WBAK-TV (38), WTHI-TV (10), WTWO (2)
Rockford, IL	156,300	136	WIFR-TV (23), WQRF-TV (39), WREX-TV (13), WTVO (17)
Quincy, IL-Hannibal, MO	121,200	154	KHOA-TV (7), WGEN-TV (10), WTJR (16)

State Cross Reference List

Communities that receive programs of stations that are located elsewhere.

WENS, Aurora	See Chicago, IL
WICS, Champaign	See Springfield, IL
WAND & WFHL, Champaign	See Decatur, IL
WGBO-TV, Chicago	See Joliet, IL
WCIA, Decatur	See Champaign, IL
WICS, Decatur	See Springfield, IL
WIFR-TV, Freeport	See Rockford, IL
KFVS-TV & KBSI, Harrisburg	See Cape Girardeau, MO
WPSD-TV, Harrisburg	See Paducah, KY
KLJB-TV & KWQC-TV, Moline	See Davenport, IA
WHBF-TV, Moline	See Rock Island, IL
WYZZ-TV, Peoria	See Bloomington-Normal, IL
KHQA-TV, Quincy	See Hannibal, MO
KLJB-TV & KWQC-TV, Rock Island	See Davenport, IA
WOAD-TV, Rock Island	See Moline, IL
WAND & WFHL, Springfield	See Decatur, IL
WCIA, Springfield	See Champaign, IL
WCIA, Urbana	See Champaign, IL

Illinois Station Totals as of October 1, 1990

	VHF	UHF	TOTAL
Commercial Television Stations	11	24	35
Educational Television Stations	3	8	11
	14	32	46

**Need Broadcast TV or Cable TV Mail Labels
From the Factbook?**

*Call Information Marketing Services
703-821-8130*

Illinois—Bloomington-Normal-Peoria

WYZZ-TV Ch. 43

Network Service: Fox.

Licensee: Bloomington ComCo Inc., 2714 E. Lincoln St., Bloomington, IL 61701.

Studio: 2714 E. Lincoln St., Bloomington, IL 61701.

Telephone: 309-662-4373. TWX: 62-92-0322. Fax: 309-663-8479.

Technical Facilities: Channel No. 43 (644-650 MHz). Authorized power: 1200-kw max. & 1070-kw horizontal visual, 200-kw horizontal aural. Antenna: 1007-ft. above av. terrain, 970-ft. above ground, 1747-ft. above sea level.

Latitude 40° 38' 45"
Longitude 89° 10' 45"

Transmitter: 1-mi. NW of Congerville.

Satellite Earth Stations: AFC, 3-meter Ku-band; Block, 3-meter C-band; United Satellite Systems, 3-meter C-band; RCA, Scientific-Atlanta, Triple Crown receivers.

Ownership: Bloomington ComCo Inc.

Began Operation: October 18, 1982. Sale to present owner approved by FCC June 14, 1985.

Represented (sales): Settel Inc.

Represented (legal): Arnold & Porter.

Represented (engineering): Cohen, Dippell & Everist, P.C.

Personnel:

WILLIAM BECKWITH, general manager.

LARRY HALCOMB, national sales manager.

JOHN WAMSLEY, chief engineer.

MITCH ROBINSON, continuity, production & promotion director.

Highest 30 Sec. Rate: \$650.

City of License: Bloomington. ADI: Peoria-Bloomington. Rank: 111.

Total Households: ©MSI Consumer Market Data as of 1/1/90. TV Homes, TV% and Circulation ©1990 Arbitron. County coverage based on Arbitron study.

Net Weekly Circulation	State County	Total Households	TV Households	%
50% & Over	ILLINOIS			
	Livingston	14,900	14,500	98
	Mc Lean	46,500	45,500	98
	Marshall	5,100	5,000	98
	Mason	6,800	6,700	99
	Peoria	73,200	72,000	98
	Putnam	2,300	2,200	96
	Tazewell	48,300	47,700	99
Woodford	11,800	11,500	97	



Net Weekly Circulation	State County	Total Households	TV Households	%
Between 25-49%	ILLINOIS			
	Bureau	14,500	14,200	98
	De Witt	7,300	7,200	99
	Fulton	15,400	15,100	98
Logan	10,600	10,400	98	
Between 5-24%	ILLINOIS			
	Cass	5,500	5,400	98
	Ford	5,800	5,700	98
	Knox	22,800	22,500	99
	La Salle	42,600	41,800	98
	Menard	4,800	4,700	98
	Piatt	6,500	6,400	98
Stark	2,700	2,700	100	
Warren	8,000	7,900	99	
Totals		355,400	349,100	98
Net Weekly Circulation (1990)				164,400
Average Daily Circulation (1990)				67,400

Illinois—Champaign

WCIA

Ch. 3

(Also operates satellite WCFN, Springfield, IL)

Network Service: CBS.

Licensee: Midwest Television Inc., 509 S. Neil St., Champaign, IL 61820.

Studio: 509 S. Neil St., Champaign, IL 61820.

Telephone: 217-356-8333. TWX: 910-221-0203.

Technical Facilities: Channel No. 3 (60-66 MHz). Authorized power: 100-kw visual, 20-kw aural. Antenna: 940-ft. above av. terrain, 981-ft. above ground, 1701-ft. above sea level.

Latitude 40° 06' 23"

Longitude 88° 26' 59"

Transmitter: Seymour, IL.

Satellite Earth Stations: Scientific-Atlanta, 7-meter C-band; ADM, 6-meter C-band; Scientific-Atlanta, 4.6-meter C-band; AFC, 3.7-meter Ku-band; M/A-Com, Microdyne, Scientific-Atlanta receivers.

News Services: AP, UPI.

Ownership: Midwest Television Inc. (Group Owner).

Began Operation: November 14, 1953.

Represented (sales): Petry Television Inc.

Represented (legal): Covington & Burling.

Represented (engineering): A. D. Ring & Associates, P.C.

Personnel:

AUGUST C. MEYER SR., chairman of the board.

AUGUST C. MEYER JR., president.

JACK B. EVERETTE, executive vice president & treasurer.

KAREN H. MEYER, secretary.

GUY MAIN, executive vice president & station manager.

RICHARD L. ADAMS, manager, informational programming.

JERRY JOHNSON, general sales manager.

DAVIDA DEHM, national sales manager.

SHEILA HICKMAN, program director.

DALE FLEMING, chief engineer.

CARLA KELLY, production manager.

DAVE SHAUL, news director.

ROBIN REES, promotion director.

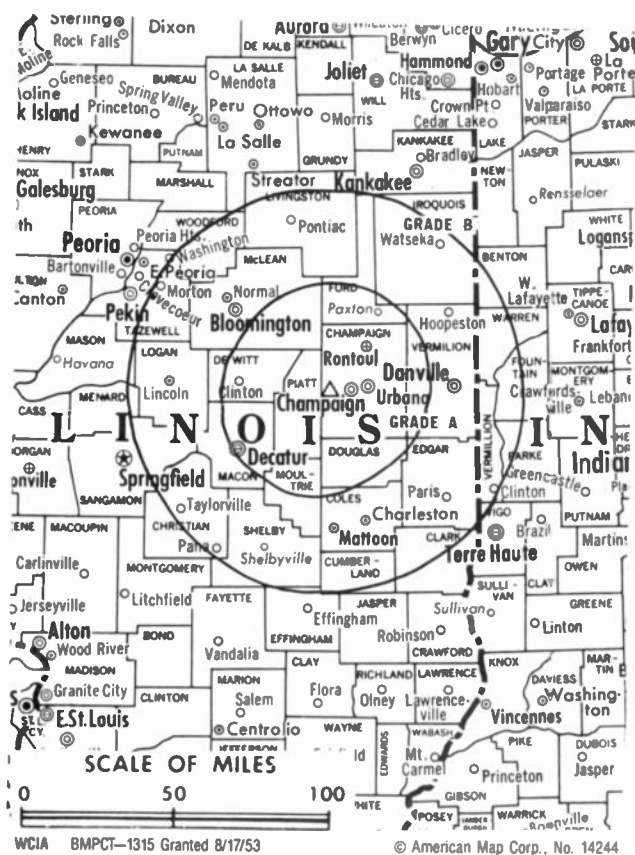
Rates: On request.

Arbitron Data: Includes coverage of WCFN, Springfield, IL.

City of License: Champaign. ADI: Springfield-Decatur-Champaign. Rank: 75.

Total Households: ©MSI Consumer Market Data as of 1/1/90. TV Homes, TV% and Circulation ©1990 Arbitron. County coverage based on Arbitron study.

Net Weekly Circulation	State County	Total Households	TV Households	%
50% & Over	ILLINOIS			
	Champaign	63,000	61,800	98
	Christian	14,400	14,100	98
	Coles	19,600	19,200	98
	Cumberland	4,300	4,200	98
	De Witt	7,300	7,200	99
	Douglas	7,700	7,600	99
	Edgar	8,300	8,100	98
	Effingham	12,300	11,900	97
	Ford	5,800	5,700	98
	Iroquois	12,400	12,100	98



Net Weekly Circulation	State County	Total Households	TV Households	%
50% & Over	ILLINOIS			
	Mc Lean	46,500	45,500	98
	Macon	48,600	47,800	98
	Menard	4,800	4,700	98
	Moultrie	5,500	5,400	97
	Piatt	6,500	6,400	98
	Sangamon	75,300	73,700	98
	Shelby	9,300	9,000	97
	Vermilion	35,500	34,900	98
	INDIANA			
Warren	2,900	2,800	97	
Between 25-49%	ILLINOIS			
	Clark	6,800	6,600	97
	Livingston	14,900	14,500	98
	Logan	10,600	10,400	98
	INDIANA			
	Fountain	6,800	6,700	99
Newton	5,200	5,100	98	
Between 5-24%	ILLINOIS			
	Cass	5,500	5,400	98
	Crawford	8,200	8,100	98
	Fayette	8,400	8,200	98
	Kankakee	36,900	36,400	99
	Macoupin	20,100	19,700	98
	Mason	6,800	6,700	99
	Montgomery	12,400	12,100	98
	Morgan	14,500	14,100	97
	Richland	6,900	6,700	97
INDIANA				
Benton	3,500	3,400	97	
Vermilion	7,100	7,000	99	
Totals		564,600	553,200	98
Net Weekly Circulation (1990)				346,000
Average Daily Circulation (1990)				206,000

Illinois—Champaign

WICD

Ch. 15

Network Service: NBC.

Licensee: Plains Television Partnership, 645 N. Michigan Ave., Suite 530, Chicago, IL 60611.

Studio: 250 Country Fair Dr., Champaign, IL 61821.

Telephone: 217-351-8500. Fax: 217-351-6056.

Technical Facilities: Channel No. 15 (476-482 MHz). Authorized power: 355-kw max. visual, 34.7-kw max. aural. Antenna: 1300-ft. above av. terrain, 1335-ft. above ground, 1995-ft. above sea level.

Latitude 40° 04' 10"
Longitude 87° 54' 45"

Transmitter: 3.75-mi. N, 2.15-mi. N of Homer, IL.

Multichannel TV Sound: Stereo only.

Satellite Earth Stations: Harris, 6-meter Ku-band; Harris, 3-meter Ku-band; 3-meter C-band; Harris, Regency receivers.

News Service: AP.

Ownership: Plains Television Partnership.

Began Operation: April 23, 1959. Changed to Ch. 15 from Ch. 33 and increased power July 25, 1967.

Represented (sales): Katz Television.

Represented (engineering): Jules Cohen & Associates, P.C.

Personnel:

JOSEPH NORRIS, station manager.
GINGER RUSH, national sales manager.
DAVID A. BOYER, chief engineer.
LARRY WATERS, program operations manager.
JACK KEEFE, news director.
KEVIN SIUTS, business manager.

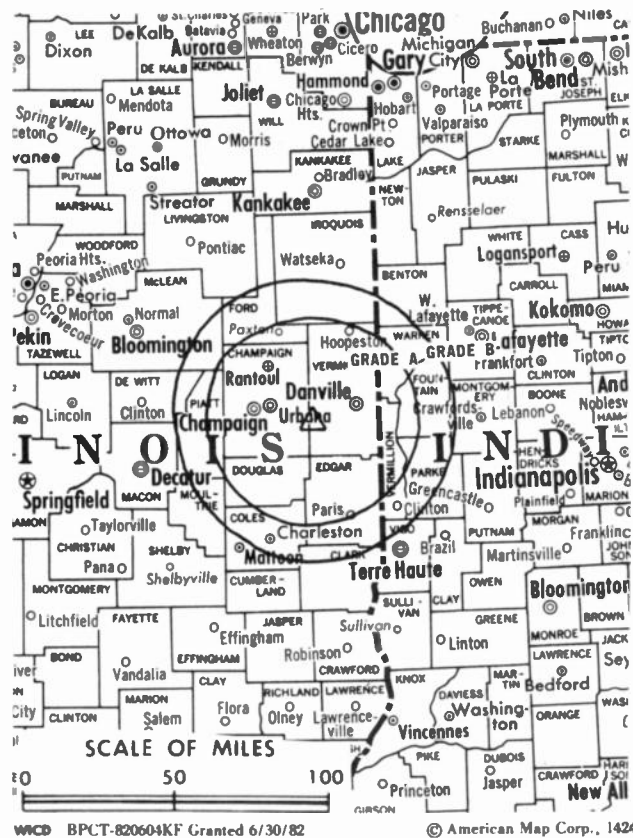
Highest 30 Sec. Rate: \$1000.

NETWORK BASE HOURLY RATE: \$325.

City of License: Champaign. ADI: Springfield-Decatur-Champaign. Rank: 75.

Total Households: ©MSI Consumer Market Data as of 1/1/90. TV Homes, TV% and Circulation ©1990 Arbitron. County coverage based on Arbitron study.

Net Weekly Circulation	State County	Total Households	TV Households	%
50% & Over	ILLINOIS			
	Champaign	63,000	61,800	98
	Coles	19,600	19,200	98
	Douglas	7,700	7,600	99
	Ford	5,800	5,700	98
	Piatt	6,500	6,400	98
	Vermilion	35,500	34,900	98
	INDIANA			
	Benton	3,500	3,400	97



WICD BPCT-820604KF Granted 6/30/82 © American Map Corp., 14244

Net Weekly Circulation	State County	Total Households	TV Households	%
50% & Over	Warren	2,900	2,800	97
Between 25-49%	ILLINOIS			
	Edgar	8,300	8,100	98
	Iroquois	12,400	12,100	98
Between 5-24%	INDIANA			
	Fountain	6,800	6,700	99
	ILLINOIS			
	Cumberland	4,300	4,200	98
De Witt	7,300	7,200	99	
Livingston	14,900	14,500	98	
Mc Lean	46,500	45,500	98	
Moultrie	5,500	5,400	97	
Shelby	9,300	9,000	97	
INDIANA				
Clay	9,600	9,500	99	
Montgomery	13,400	13,200	99	
Vermilion	7,100	7,000	99	
Totals		289,900	284,200	98
Net Weekly Circulation (1990)				132,600
Average Daily Circulation (1990)				70,800

Illinois—Chicago

WBBM-TV Ch. 2

Network Service: CBS.

Licensee: CBS Inc., 630 N. McClurg Court, Chicago, IL 60611.

Studio: 630 N. McClurg Court, Chicago, IL 60611.

Telephone: 312-944-6000. TWX: 312-222-0698.

Technical Facilities: Channel No. 2 (54-60 MHz). Authorized power: 35.4-kw visual, 7.08-kw aural. Antenna: 1370-ft. above av. terrain, 1456-ft. above ground, 2049-ft. above sea level.

Latitude 41° 53' 55.50"
Longitude 87° 37' 23.00"

Transmitter: John Hancock Bldg., 875 N. Michigan Ave.

AM Affiliate: WBBM, 50-kw, 780 kHz.

FM Affiliate: WBBM-FM, 10.5-kw, 96.3 MHz (No. 242), 560-ft.

News Services: AP, City Hall News, UPI.

Ownership: CBS Inc. (Group Owner).

Began Operation: August 1, 1940 (as W9XBK); Sept. 6, 1946 (as WBKB); sold to CBS Feb. 9, 1953 (Television Digest, Vol. 9:7).

Represented (sales): CBS Television Stations National Sales.

Personnel:

WILLIAM APPEGATE, vice president & general manager.

DAVID GITTENS, director, planning & administration.

JANET TREUHAFT, director, press relations.

COLLEEN DUDGEON, news director.

SAM STALLWORTH, director, sales.

DICK TRACEY, general sales manager.

ELIZABETH PRITCHARD, national sales manager.

KAREN CLARK, promotion director.

JOHN H. BYRNE JR., director of technical operations.

WAYNE WEBER, director of broadcast services.

DON JOHNSON, director, community affairs & editorial services.

KAREN MILLER, director of broadcasting.

MONROE ANDERSON, director of station services.

TOM DOOLEY, research director.

Rates: On request.

NETWORK BASE HOURLY RATE: \$4750.

City of License: Chicago. ADI: Chicago. Rank: 3.

Total Households: ©MSI Consumer Market Data as of 1/1/90. TV Homes, TV% and Circulation ©1990 Arbitron. County coverage based on Arbitron study.

Net Weekly Circulation	State County	Total Households	TV Households	%
50% & Over	ILLINOIS			
	Cook	1,969,600	1,941,300	99
	De Kalb	26,000	25,600	98
	Dupage	277,400	275,500	99
	Grundy	12,800	12,700	99
	Kane	114,700	113,300	99
	Kankakee	36,900	36,400	99
	Kendall	14,500	14,400	99
	Lake	167,300	166,100	99
	La Salle	42,600	41,800	98
	Mchenry	61,100	60,700	99
	Will	117,000	115,800	99
	INDIANA			
	Lake	174,400	172,300	99
	La Porte	37,600	37,200	99
	Porter	44,100	43,600	99
	WISCONSIN			
Kenosha	44,300	43,800	99	



Net Weekly Circulation	State County	Total Households	TV Households	%
Between 25-49%	INDIANA			
	Jasper	9,100	8,900	98
	Newton	5,200	5,100	98
	Starke	8,100	7,900	98
Between 5-24%	MICHIGAN			
	Berrien	62,600	61,600	98
	FLORIDA			
	Dee	3,500	3,400	97
	GEORGIA			
	Pierce	4,700	4,600	98
	Towns	2,800	2,800	100
	ILLINOIS			
	Boone	11,200	11,000	98
	Bureau	14,500	14,200	98
Iroquois	12,400	12,100	98	
Livingston	14,900	14,500	98	
Ogle	17,400	17,100	98	
INDIANA				
Marshall	15,500	15,200	98	
Pulaski	5,100	5,000	97	
KENTUCKY				
Mc Creary	5,800	5,700	98	
MICHIGAN				
Alger	3,200	3,100	97	
Cass	18,500	18,200	98	
Schoolcraft	3,000	2,900	97	
MINNESOTA				
Beltrami	12,000	11,500	96	
(Continued on page A-407)				
Totals		3,527,600	3,480,700	99
Net Weekly Circulation (1990)			2,718,700	
Average Daily Circulation (1990)			1,458,100	

Illinois—Chicago

WCFC-TV

Ch. 38

Network Service: None, independent.

Licensee: Christian Communications of Chicagoland Inc., 20 N. Wacker Dr., Suite 2000, Chicago, IL 60606.

Studio: 20 N. Wacker Dr., Chicago, IL 60606.

Telephone: 312-977-3838. Fax: 312-977-9947.

Technical Facilities: Channel No. 38 (614-620 MHz). Authorized power: 5000-kw max. & 1260-kw horizontal visual, 500-kw max. & 126-kw horizontal aural. Antenna: 1250-ft. above av. terrain, 1450-ft. above ground, 2049-ft. above sea level.

Latitude 41° 53' 55.50"

Longitude 87° 37' 23.00"

Transmitter: John Hancock Center.

News Service: Homenet Satellite News.

Ownership: Christian Communications of Chicagoland Inc.

Began Operation: May 31, 1976.

Represented (legal): Fisher, Wayland, Cooper & Leader.

Personnel:

JERRY K. ROSE, president & general manager.

PHILIP MOWBRAY, operations director.

DAVID OSELAND, program director.

KEVIN SAN HAMEL, general sales manager.

NORM BLOCK, chief engineer.

JAMES NICHOLS, controller.

Highest 30 Sec. Rate: \$140.

City of License: Chicago. ADI: Chicago. Rank: 3.

Total Households: ©MSI Consumer Market Data as of 1/1/90. TV Homes, TV% and Circulation ©1990 Arbitron. County coverage based on Arbitron study.

Net Weekly Circulation	State County	Total Households	TV Households	%
Between 5-24%	ILLINOIS			
	Cook	1,969,600	1,941,300	99
	Kankakee	36,900	36,400	99
	Kendall	14,500	14,400	99
	Will	117,000	115,800	99



WCFC-TV BPCT-3439 Granted 1/2/68

© American Map Corp., 14244

Net Weekly Circulation	State County	Total Households	TV Households	%
Between 5-24%	INDIANA			
	Jasper	9,100	8,900	98
	Lake	174,400	172,300	99
	Newton	5,200	5,100	98
	Porter	44,100	43,600	99
WISCONSIN	Kenosha	44,300	43,800	99
	Totals	2,415,100	2,381,600	99
Net Weekly Circulation (1990)			171,800	
Average Daily Circulation (1990)			46,800	

Illinois—Chicago

WCIU-TV

Ch. 26

Network Service: Univision.

Licensee: Weigel Broadcasting Co., Board of Trade Bldg., 141 W. Jackson Blvd., Chicago, IL 60604.

Studio: 141 W. Jackson Blvd., Chicago, IL 60604.

Telephone: 312-663-0260. Telex: 270-255. Fax: 312-663-0585.

Technical Facilities: Channel No. 26 (542-548 MHz). Authorized power: 2000-kw max. visual, 200-kw max. aural. Antenna: 1555-ft. above av. terrain, 1707-ft. above ground, 2302-ft. above sea level.

Latitude 41° 52' 44"
Longitude 87° 38' 10"

Transmitter: Sears Bldg., 233 S. Wacker Dr., Chicago.

Satellite Earth Stations: 4 in operation.

News Services: City Hall News, Reuters, UPI.

Ownership: Weigel Broadcasting Co. (Group Owner).

Began Operation: February 6, 1964.

Represented (sales): Univision.

Represented (legal): Cohn & Marks.

Represented (engineering): David Steel & Associates Inc.

Personnel:

HOWARD SHAPIRO, president.

PETER ZOMAYA, assistant general manager & sales manager.

MARY HOUSER, film director.

BERNARD HOELTING, chief engineer.

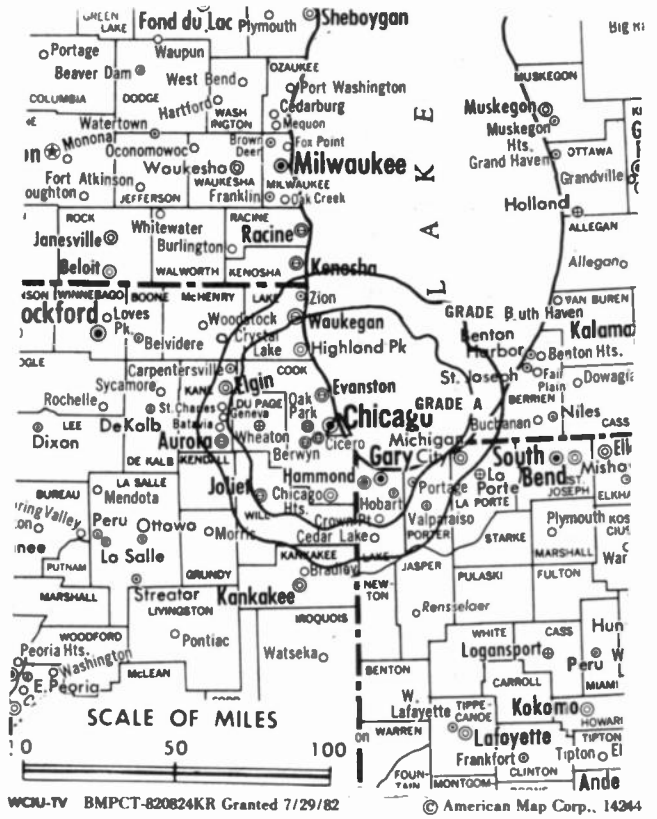
DON AQUIRRE, news director.

NORMAN SHAPIRO, business & legal advisor.

Highest 30 Sec. Rate: \$525.

City of License: Chicago. ADI: Chicago. Rank: 3.

Total Households: ©MSI Consumer Market Data as of 1/1/90. TV Homes, TV% and Circulation ©1990 Arbitron. County coverage based on Arbitron study.



Net Weekly Circulation	State County	Total Households	TV Households	%
Between 5-24%	ILLINOIS Cook	1,969,600	1,941,300	99
	INDIANA Lake	174,400	172,300	99
	Newton	5,200	5,100	98
Totals		2,149,200	2,118,700	99
Net Weekly Circulation (1990)			192,900	
Average Daily Circulation (1990)			67,300	

Illinois—Aurora-Chicago

WEHS

Ch. 60

Network Service: Home Shopping Network.

Licensee: Silver King Bcstg. of Illinois Inc.

Studio: 4255 Westbrook Dr., Suite 220, Aurora, IL 60507.

Telephone: 708-851-5960. Fax: 708-851-5965.

Technical Facilities: Channel No. 60 (746-752 MHz). Authorized power: 5000-kw max. visual, 1000-kw max. aural. Antenna: 1621-ft. above av. terrain, 1625-ft. above ground, 2220-ft. above sea level.

Latitude	41°	52'	44"
Longitude	87°	38'	10"

Transmitter: Sears Tower, 233 S. Wacker Dr., Chicago.

Satellite Earth Station: 6.5-meter C-band.

Ownership: Silver King Broadcasting (Group Owner).

Began Operation: April 20, 1982. Sale by Newsweb Corp. (Fred Eychaner, et al.) to present owners approved by FCC Dec. 4, 1986 (Television Digest, Vol. 26:44).

Personnel:

JEFF McGRATH, president & station manager.

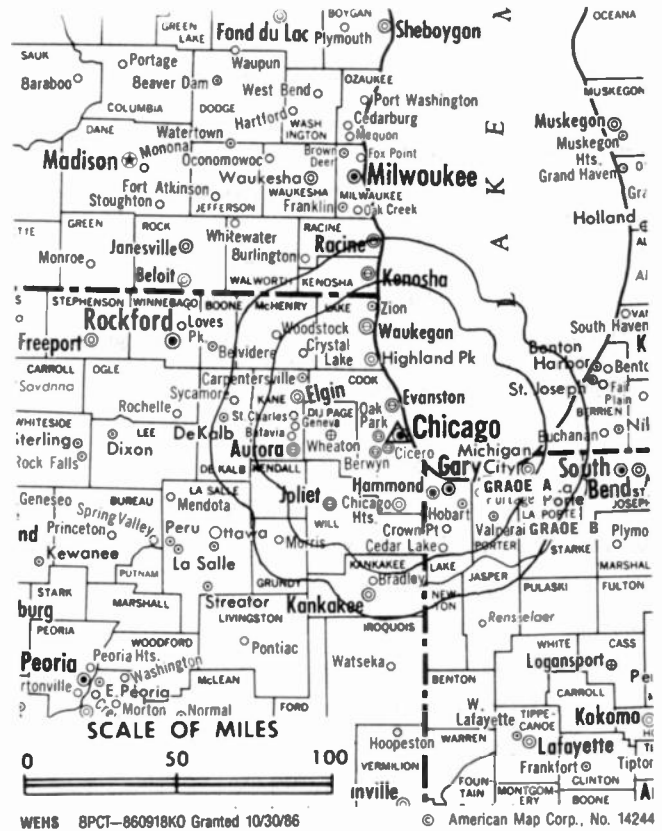
DANA BEIFUS, chief engineer.

MONICA NETTLES, program & promotion director.

CHERYL A. CURTIN, traffic manager.

Rates: On request.

Arbitron Data: Not available.



City of License: Aurora. ADI: Chicago. Rank: 3.

Illinois—Chicago

WFLD

Ch. 32

Network Service: Fox.

Licensee: Fox Television Stations Inc., 205 N. Michigan Ave., Chicago, IL 60601.

Studio: 205 N. Michigan Ave., Chicago, IL 60601.

Telephone: 312-565-5532.

Technical Facilities: Channel No. 32 (578-584 MHz). Authorized power: 5000-kw visual, 500-kw aural. Antenna: Directional, 1415-ft. above av. terrain, 1456-ft. above ground, 2049-ft. above sea level.

Latitude 41° 53' 55.50"

Longitude 87° 37' 23.00"

Transmitter: John Hancock Bldg., 875 N. Michigan Ave., Chicago, IL 60611.

Multichannel TV Sound: Stereo only.

Satellite Earth Stations: Scientific-Atlanta, 11-meter C-band; Scientific-Atlanta, 4.6-meter Ku-band; M/A-Corn, Scientific-Atlanta receivers.

News Services: AP, CNN, UPI.

Ownership: Fox Television Stations Inc. (Group Owner).

Began Operation: January 4, 1966. FCC approved formation of new company combining original licensee Field Communications with Kaiser Bcstg. May 9, 1973 (Television Digest, Vol. 12:32, 13:18). Sale back to Field approved by FCC June 22, 1977 (Vol. 16:15; 17:26). Sale by Field to Metromedia approved by FCC Feb. 17, 1983 (Vol. 22:23, 35, 47). Sale to present owner by Metromedia approved Nov. 14, 1985.

Represented (sales): Petry Television Inc.

Personnel:

- STUART B. POWELL, vice president & general manager.
- STEPHEN A. GALLEN, vice president & general sales manager.
- ROBERT SIMONE, vice president & program manager.
- MICHAEL HENRY, vice president & director of creative services.
- PAUL HERRIGAN, vice president, finance & administration.
- GREG CAPUTO, vice president & news director.
- PATRICIA SKLAR, local sales manager.
- TODD R. ROHDE, local sales manager.
- DWAIN SCHOONOVER, engineering manager.
- RANDY INGRAM, production manager.
- WANDA WELLS, public affairs manager.
- PHIL MATTHEWS, traffic manager.
- ED VILLAREAL, operations manager.

Highest 30 Sec. Rate: \$10,000.

City of License: Chicago. ADI: Chicago. Rank: 3.

Total Households: ©MSI Consumer Market Data as of 1/1/90. TV Homes, TV% and Circulation ©1990 Arbitron. County coverage based on Arbitron study.

Net Weekly Circulation	State County	Total Households	TV Households	%
50% & Over	ILLINOIS			
	Cook	1,969,600	1,941,300	99
	Dupage	277,400	275,500	99
	Grundy	12,800	12,700	99
	Kane	114,700	113,300	99
	Kankakee	36,900	36,400	99
	Kendall	14,500	14,400	99
	Lake	167,300	166,100	99
	La Salle	42,600	41,800	98
	Will	117,000	115,800	99
	INDIANA			
	Lake	174,400	172,300	99
	La Porte	37,600	37,200	99
	Newton	5,200	5,100	98
Porter	44,100	43,600	99	



WFLD BMPCT-810925KF Granted 10/9/81

© American Map Corp. No. 14244

Net Weekly Circulation	State County	Total Households	TV Households	%
Between 25-49%	ILLINOIS			
	Boone	11,200	11,000	98
	Bureau	14,500	14,200	98
	De Kalb	26,000	25,600	98
	Ford	5,800	5,700	98
	Iroquois	12,400	12,100	98
	Knox	22,800	22,500	99
	Mchenry	61,100	60,700	99
	Whiteside	24,000	23,600	98
	INDIANA			
	Howard	32,300	31,900	99
	Jasper	9,100	8,900	98
St Joseph	90,700	89,600	99	
Starke	8,100	7,900	98	
White	9,400	9,200	98	
MICHIGAN				
Berrien	62,600	61,600	98	
WISCONSIN				
Kenosha	44,300	43,800	99	
Racine	64,800	64,300	99	
Between 5-24%	IOWA			
	Clinton	20,300	20,200	100
	Des Moines	18,100	17,900	99
	ILLINOIS			
	Carroll	7,000	6,900	99
Livingston	14,900	14,500	98	
Ogle	17,400	17,100	98	
Stephenson	19,500	19,200	98	
Warren	8,000	7,900	99	
(Continued on page A-407)				
Totals		4,234,300	4,180,200	99
Net Weekly Circulation (1990)			2,021,000	
Average Daily Circulation (1990)			834,900	

Illinois—Chicago

WGN-TV

Ch. 9

Network Service: None, independent.

Licensee: WGN Continental Broadcasting Co., 2501 Bradley Place, Chicago, IL 60618.

Studio: 2501 Bradley Place, Chicago, IL 60618.

Telephone: 312-528-2311. TWX: 910-221-5850. Fax: 312-528-6857.

Technical Facilities: Channel No. 9 (186-192 MHz). Authorized power: 112-kw visual, 4.34-kw aural. Antenna: 1360-ft. above av. terrain, 1359-ft. above ground, 1952-ft. above sea level.

Latitude 41° 53' 55.50"
Longitude 87° 37' 23.00"

Transmitter: John Hancock Center, 875 N. Michigan Ave.

Multichannel TV Sound: Stereo and separate audio program.

Satellite Earth Stations: Scientific-Atlanta, 10-meter C-band; RCA, 5-meter Ku-band; M/A-Com, Scientific-Atlanta, Standard Communications receivers.

AM Affiliate: WGN, 50-kw, 720 kHz.

News Services: AP, City Hall News, CNN, INN, UPI.

Ownership: Tribune Broadcasting Co. (Group Owner).

Began Operation: April 5, 1948.

Represented (sales): TeleRep Inc.

Represented (legal): Schnader, Harrison, Segal & Lewis.

Personnel:

DENNIS FITZSIMONS, vice president & general manager.

JOHN REARDON, sales director.

DEBORAH BURFISHER, local sales manager.

DAVID TYNAN, local sales manager.

JOHN P. FENDLEY, sports sales manager.

KEVIN MURPHY, national sales manager.

DOMINIC MANCUSO, regional sales manager.

JOHN VITANOVEC, station manager.

JIM ZERWEKH, program director.

BILL BORSON, production manager.

ROBERT STRUTZEL, engineering director.

CHARLOTTE O'BRIEN, community affairs manager.

PAUL DAVIS, director of news.

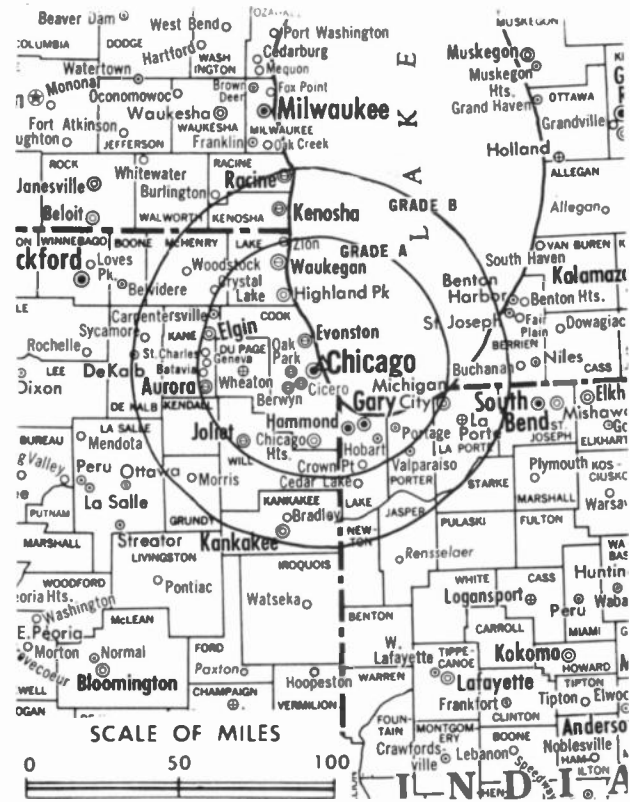
PAMELA PEARSON, promotion director.

Rates: On request.

City of License: Chicago. ADI: Chicago. Rank: 3.

Total Households: ©MSI Consumer Market Data as of 1/1/90. TV Homes, TV% and Circulation ©1990 Arbitron. County coverage based on Arbitron study.

Net Weekly Circulation	State County	Total Households	TV Households	%
50% & Over	ARKANSAS			
	Baxter	13,800	13,500	98
	ARIZONA			
	Apache South	4,000	3,500	89
	Greenlee	3,200	3,100	97
	COLORADO			
	San Juan	400	400	100
	ILLINOIS			
	Cook	1,969,600	1,941,300	99
	De Kalb	26,000	25,600	98
	Dupage	277,400	275,500	99
	Grundy	12,800	12,700	99
	Iroquois	12,400	12,100	98
Kane	114,700	113,300	99	
Kankakee	36,900	36,400	99	
Kendall	14,500	14,400	99	
Lake	167,300	166,100	99	



WGN-TV BPCT-4179 Granted 3/26/69

© American Map Corp., 14244

Net Weekly Circulation	State County	Total Households	TV Households	%
50% & Over	INDIANA			
	Jasper	9,100	8,900	98
	Lake	174,400	172,300	99
	La Porte	37,600	37,200	99
	Newton	5,200	5,100	98
	Porter	44,100	43,600	99
	Pulaski	5,100	5,000	97
	Starke	8,100	7,900	98
	White	9,400	9,200	98
	KANSAS			
	Greeley	700	700	100
	Haskell	1,400	1,400	100
	Osborne	2,300	2,200	96
	Scott	2,200	2,200	100
	KENTUCKY			
	Knott	6,200	6,000	98
	MICHIGAN			
	Berrien	62,600	61,600	98
	Dickinson	10,700	10,600	99
MONTANA				
Daniels	1,000	1,000	100	
Judith Basin	1,000	1,000	100	
Mineral	1,700	1,700	100	
(Continued on page A-407)				
Totals		51,454,300	50,737,100	99
Net Weekly Circulation (1990)			11,350,300	
Average Daily Circulation (1990)			3,988,800	

Illinois—Chicago

WLS-TV

Ch. 7

Network Service: ABC.

Licensee: Capital Cities/ABC Inc., 190 N. State St., Chicago, IL 60601.

Studio: 190 N. State St., Chicago, IL 60601.

Telephone: 312-750-7777. **TWX:** 312-222-9530.

Technical Facilities: Channel No. 7 (174-180 MHz). Authorized power: 55-kw visual, 11.2-kw aural. Antenna: Circularly polarized, 1688-ft. above av. terrain, 1710-ft. above ground, 2305-ft. above sea level.

Latitude 41° 52' 44"
Longitude 87° 38' 10"

Transmitter: Sears Bldg., 233 S. Wacker Dr.

Multichannel TV Sound: Stereo and separate audio program.

Satellite Earth Stations: Transmit/receive Andrew, 5.6-meter Ku-band; Andrew, 7.3-meter C-band; Avantek receivers.

AM Affiliate: WLS, 50-kw, 890 kHz.

FM Affiliate: WLS-FM, 6-kw, 94.7 MHz (No. 234), 1170-ft.

News Services: AP, City Hall News, UPI.

Ownership: Capital Cities/ABC Inc. (Group Owner).

Began Operation: October 13, 1943.

Represented (sales): Capital Cities/ABC National TV Sales.

Represented (engineering): Smith & Powstenko.

Personnel:

JOSEPH J. AHERN, president & general manager.

MARK GRANT, general sales manager.

JOSEPH KREDER, national sales manager.

CLAR W. HEIDER, assistant to president.

TOM DOLAN, news director.

SHERRY BURNS, director of programming.

ERNST LEDEBUHR, controller.

JEANNE FISHER, business manager.

JAMES OWENS, director of engineering.

WILLIAM CAMPBELL, director of public affairs.

PHYLLIS SCHWARTZ, assistant news director.

CHRISTOPHER EAMES, research director.

FRAN PRESTON, creative services director.

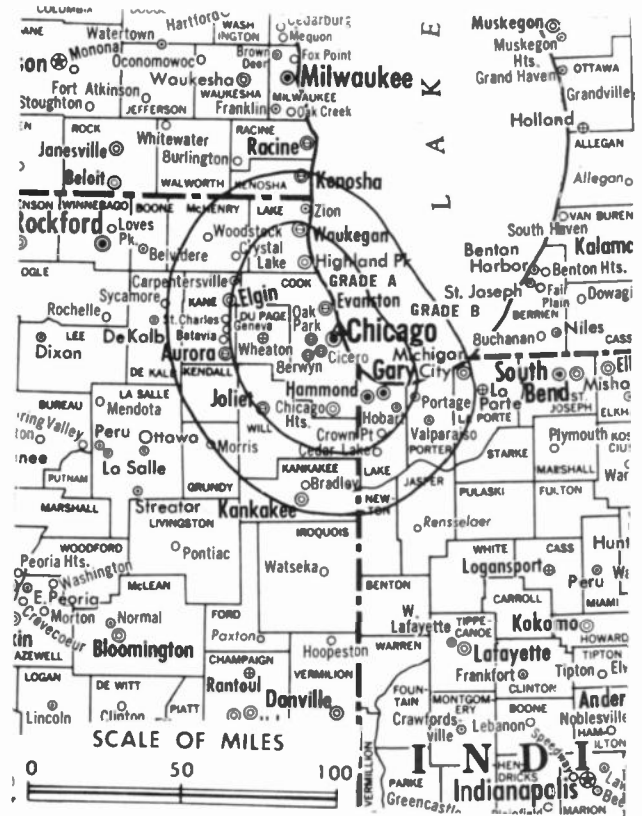
MOWANI CARTER, senior publicist.

Highest 30 Sec. Rate: \$7500.

City of License: Chicago. **ADI:** Chicago. **Rank:** 3.

Total Households: ©MSI Consumer Market Data as of 1/1/90. TV Homes, TV% and Circulation ©1990 Arbitron. County coverage based on Arbitron study.

Net Weekly Circulation	State County	Total Households	TV Households	%
50% & Over	ILLINOIS			
	Cook	1,969,600	1,941,300	99
	De Kalb	26,000	25,600	98
	Dupage	277,400	275,500	99
	Grundys	12,800	12,700	99
	Iroquois	12,400	12,100	98
	Kane	114,700	113,300	99
	Kankakee	36,900	36,400	99
	Kendall	14,500	14,400	99
	Lake	167,300	166,100	99
	La Salle	42,600	41,800	98



WLS-TV BNPCT-811124KR Granted 3/25/82

© American Map Corp. No. 14244

Net Weekly Circulation	State County	Total Households	TV Households	%
50% & Over	Mchenry	61,100	60,700	99
	Will	117,000	115,800	99
	INDIANA			
	Jasper	9,100	8,900	98
	Lake	174,400	172,300	99
	La Porte	37,600	37,200	99
	Newton	5,200	5,100	98
	Porter	44,100	43,600	99
	Starke	8,100	7,900	98
	WISCONSIN			
	Kenosha	44,300	43,800	99
Between 25-49%	ILLINOIS			
	Livingston	14,900	14,500	98
	INDIANA			
	Pulaski	5,100	5,000	97
	White	9,400	9,200	98
	MICHIGAN			
Berrien	62,600	61,600	98	
WISCONSIN				
Racine	64,800	64,300	99	
Walworth	27,800	27,400	99	
Between 5-24%	ILLINOIS			
	Boone	11,200	11,000	98
	Bureau	14,500	14,200	98
	Ogle	17,400	17,100	98
	INDIANA			
	Benton	3,500	3,400	97
St Joseph	90,700	89,600	99	
MICHIGAN				
Cass	18,500	18,200	98	
Totals		3,515,500	3,470,000	99
Net Weekly Circulation (1990)			2,919,200	
Average Daily Circulation (1990)			1,870,200	

Illinois—Chicago

WMAQ-TV

Ch. 5

Network Service: NBC.

Licensee: NBC Subsidiary Inc. 4, NBC Tower, 454 N. Columbus Dr., Chicago, IL 60611-5555.

Studio: NBC Tower, 454 N. Columbus Dr., Chicago, IL 60611.

Telephone: 312-836-5555. Telex: 253535.

Technical Facilities: Channel No. 5 (76-82 MHz). Authorized power: 40.1-kw visual, 8-kw aural. Antenna: 1307-ft. above av. terrain, 1317-ft. above ground, 1909-ft. above sea level.

Latitude 41° 53' 55.50"

Longitude 87° 37' 23.00"

Transmitter: John Hancock Center, 875 N. Michigan Ave.

Multichannel TV Sound: Stereo only.

Satellite Earth Stations: Transmit/receive Harris, 6.1-meter Ku-band; Scientific-Atlanta, 7-meter C-band; Harris, 6.1-meter C-band; Harris, 3.5-meter Ku-band; Comtech, 3.5-meter Ku-band; DX Antenna, Harris, Scientific-Atlanta receivers.

SNG Mobile Dish: Hubcom Ku-band.

News Services: AP, City Hall News, Nexus, UPI.

Ownership: National Broadcasting Co. (Group Owner).

Began Operation: January 7, 1949.

Represented (sales): NBC TV Spot Sales; Clem & Lowrance Inc. (Dallas, Atlanta & St. Louis).

Personnel:

ROBERT MORSE, vice president & general manager.

LISA CHURCHVILLE, director, sales.

CHRISTOPHER JOYCE, sales manager.

DAVID M. YEARWOOD JR., director, finance & administration.

JAMES POWELL, director, broadcast operations & engineering.

RICHARD REINGOLD, news director.

DELORIS M. BAIN, manager, community affairs.

NICK ARONSON, director, communications.

DIANA BORRI, director, program operations.

Rates: On request.

NETWORK BASE HOURLY RATE: \$4800.

City of License: Chicago. ADI: Chicago. Rank: 3.

Total Households: ©MSI Consumer Market Data as of 1/1/90. TV Homes, TV% and Circulation ©1990 Arbitron. County coverage based on Arbitron study.

Net Weekly Circulation	State County	Total Households	TV Households	%
50% & Over	ILLINOIS			
	Cook	1,969,600	1,941,300	99
	De Kalb	26,000	25,600	98
	Dupage	277,400	275,500	99
	Grundy	12,800	12,700	99
	Kane	114,700	113,300	99
	Kankakee	36,900	36,400	99
	Kendall	14,500	14,400	99
	Lake	167,300	166,100	99
	La Salle	42,600	41,800	98
Mchenry	61,100	60,700	99	
Will	117,000	115,800	99	



WMAQ-TV BPC-4223 Granted 5/14/89

© American Map Corp., No. 14244

Net Weekly Circulation	State County	Total Households	TV Households	%
50% & Over	INDIANA			
	Jasper	9,100	8,900	98
	Lake	174,400	172,300	99
	La Porte	37,600	37,200	99
	Newton	5,200	5,100	98
Porter	44,100	43,600	99	
Between 25-49%	ILLINOIS			
	Iroquois	12,400	12,100	98
	Livingston	14,900	14,500	98
INDIANA	Starke	8,100	7,900	98
	MICHIGAN			
Berrien	62,600	61,600	98	
WISCONSIN	Kenosha	44,300	43,800	99
	Between 5-24%	ILLINOIS		
Bureau		14,500	14,200	98
Ford		5,800	5,700	98
Ogle		17,400	17,100	98
INDIANA	Benton	3,500	3,400	97
	Pulaski	5,100	5,000	97
WISCONSIN	Racine	64,800	64,300	99
	Walworth	27,800	27,400	99
Totals		3,391,500	3,347,700	99
Net Weekly Circulation (1990)			2,767,400	
Average Daily Circulation (1990)			1,540,300	

Illinois—Chicago-Gary, Indiana

WPWR-TV

Ch. 50

Network Service: None, independent.

Licensee: Channel 50 TV Corp., 1645 W. Fullerton, Chicago, IL 60614.

Studio: 2151 N. Elston Ave., Chicago, IL 60614.

Telephone: 312-276-5050.

Technical Facilities: Channel No. 50 (686-692 MHz). Authorized power: 5000-kw max. visual, 500-kw max. aural. Antenna: 1623-ft. above av. terrain, 1627-ft. above ground, 2222-ft. above sea level.

Latitude 41° 52' 44"
Longitude 87° 38' 10"

Transmitter: Sears Tower, 233 S. Wacker Dr., Chicago.

Multichannel TV Sound: Stereo only.

Satellite Earth Stations: Comtech, 7.3-meter C-band; Comtech, 5-meter Ku & C-band.

News Service: CNN.

Ownership: Channel 50 TV Corp.

Began Operation: January 1, 1987.

Represented (sales): MMT Sales Inc.

Represented (legal): Fletcher, Heald & Hildreth.

Represented (engineering): E. Harold Munn Jr. & Associates Inc.; A. D. Ring & Associates, P.C.

Personnel:

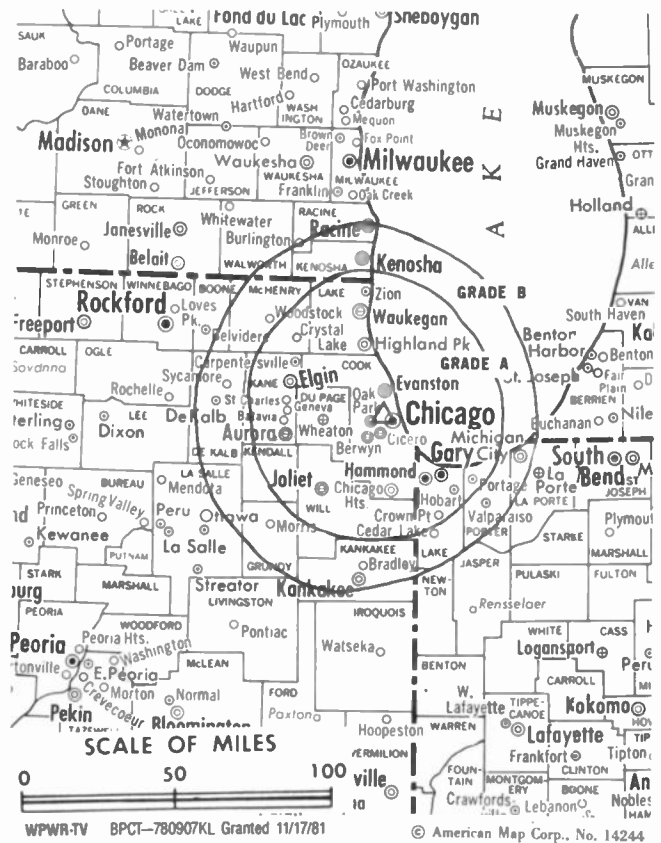
FRED EYCHANER, president.
AL DeVANEY, senior vice president & general manager.
RICHARD L. ENGBERG, vice president, sales.
JACK DONOVAN, national sales manager.
DAVID J. FORD, local sales manager.
NEAL SABIN, program director.
BOB FIELDS, production director.
TIM WELSH, promotion director.
CYNDI GOODPASTOR, traffic manager.
BOB BREWER, business manager.
KAREN SELDAL, acting public service manager.
BOB MINOR, chief engineer.

Rates: On request.

City of License: Gary. ADI: Chicago. Rank: 3.

Total Households: ©MSI Consumer Market Data as of 1/1/90. TV Homes, TV% and Circulation ©1990 Arbitron. County coverage based on Arbitron study.

Net Weekly Circulation	State County	Total Households	TV Households	%
50% & Over	ILLINOIS Will	117,000	115,800	99
Between 25-49%	ILLINOIS Cook	1,969,600	1,941,300	99
	Dupage	277,400	275,500	99
	Grundy	12,800	12,700	99
	Kane	114,700	113,300	99



Net Weekly Circulation	State County	Total Households	TV Households	%
Between 25-49%	Kankakee	36,900	36,400	99
	Kendall	14,500	14,400	99
	Lake	167,300	166,100	99
	Mchenry	61,100	60,700	99
	INDIANA			
	Lake	174,400	172,300	99
	La Porte	37,600	37,200	99
	Newton	5,200	5,100	98
Porter	44,100	43,600	99	
Between 5-24%	ILLINOIS			
	De Kalb	26,000	25,600	98
	La Salle	42,600	41,800	98
	INDIANA			
	Jasper	9,100	8,900	98
	Pulaski	5,100	5,000	97
	Starke	8,100	7,900	98
MICHIGAN				
Berrien	62,600	61,600	98	
WISCONSIN				
Kenosha	44,300	43,800	99	
Racine	64,800	64,300	99	
Totals		3,295,200	3,253,300	99
Net Weekly Circulation (1990)			1,249,500	
Average Daily Circulation (1990)			483,300	

Illinois—Chicago

WSNS-TV

Ch. 44

Network Service: Telemundo.

Licensee: Video 44, 430 W. Grant Place, Chicago, IL 60614.

Studio: 430 W. Grant Place, Chicago, IL 60614.

Telephone: 312-929-1200. **Telex:** 206-887. **Fax:** 206-929-8153.

Technical Facilities: Channel No. 44 (650-656 MHz). Authorized power: 4260-kw max. & 1050-kw horizontal visual, 500-kw max. & 123-kw horizontal aural. Antenna: 1420-ft. above av. terrain, 1456-ft. above ground, 2049-ft. above sea level.

Latitude	41°	53'	55.50"
Longitude	87°	37'	23.00"

Transmitter: Hancock Bldg., 875 N. Michigan Ave.

News Service: UPI.

Ownership: Video 44; Harriscope Corporation (Group Owner).

Began Operation: April 5, 1970. Granted subscription TV authorization Feb. 22, 1980. Sale of interest to Oak Industries approved by FCC July 11, 1980 (Television Digest, Vol. 20:11). Began subscription TV operation Sept. 22, 1980 (Vol. 20:36). Began Spanish language programming July 1, 1985 (Vol. 25:17). License renewal remanded by court (Vol. 30:16); license renewal denied (Vol. 30:39).

Represented (sales): Telemundo.

Represented (legal): Cohn & Marks.

Represented (engineering): Hammett & Edison Inc.

Personnel:

BURT I. HARRIS, president, Harriscope (Los Angeles).
 JOSE F. LAMAS, general manager.
 ARMANDO TRIANA, general sales manager.
 JOHN DICKINSON, operations manager.
 DAVID CORDOVA, news director.
 WILLIAM S. HOPKINS, local sales manager.
 MARISSA QUILES, program director.



WSNS-TV BPC(T-468) Granted 5/28/74

© American Map Corp., 14244

BERT CAGAS, business manager.
 JIM CHURCH, transmitter supervisor.

Highest 30 Sec. Rate: \$750.

Arbitron Data: Not available.

City of License: Chicago. ADI: Chicago. Rank: 3.

Illinois—Decatur

WAND

Ch. 17

Network Service: ABC.

Licensee: WAND Television Inc., 904 South Side Dr., Decatur, IL 62525.

Studio: 904 South Side Dr., Decatur, IL 62525.

Telephone: 217-424-2500. TWX: 910-243-0458. Fax: 217-422-8203.

Technical Facilities: Channel No. 17 (488-494 MHz). Authorized power: 5000-kw max. & 1350-kw horizontal visual, 500-kw max. & 135-kw horizontal aural. Antenna: 1290-ft. above av. terrain, 1314-ft. above ground, 2000-ft. above sea level.

Latitude 39° 57' 07"
Longitude 88° 49' 55"

Transmitter: Near Argenta, IL.

Multichannel TV Sound: Stereo only.

Satellite Earth Stations: Andrew, 7.3-meter; Microdyne, 7-meter; Andrew, 4.5-meter; Harris, 3-meter; Avantek, Microdyne receivers.

News Services: ABC, AP.

Ownership: LIN Television Corp. (Group Owner).

Began Operation: August 16, 1953. Sale to present owner by Metromedia Inc. approved Dec. 22, 1965 by FCC (Television Digest, Vol. 5:41, 42, 52). Sale to Metromedia by George A. Bolas and associates approved Sept. 28, 1960 (Vol. 16:3, 40). Sale of control to George A. Bolas, W. Clarke & Gilbert Swanson by W. L. Shellabarger and associates approved by FCC May 28, 1958 (Vol. 14:15, 22).

Represented (sales): Blair Television.

Represented (legal): Schwartz, Woods & Miller.

Personnel:

T. J. VAUGHAN, president & general manager.
LARRY KATT, vice president & director of sales.
MIKE GROSS, national sales manager.
ROD WHISENANT, local sales manager.
LEE WILLIAMS, news director.
PAT PETERS, program & production manager.
STEVE STENGEL, promotion manager.
DANIEL CALDWELL, business manager.
WAYNE SEMPLE, chief engineer.
JANET BELL, traffic manager.

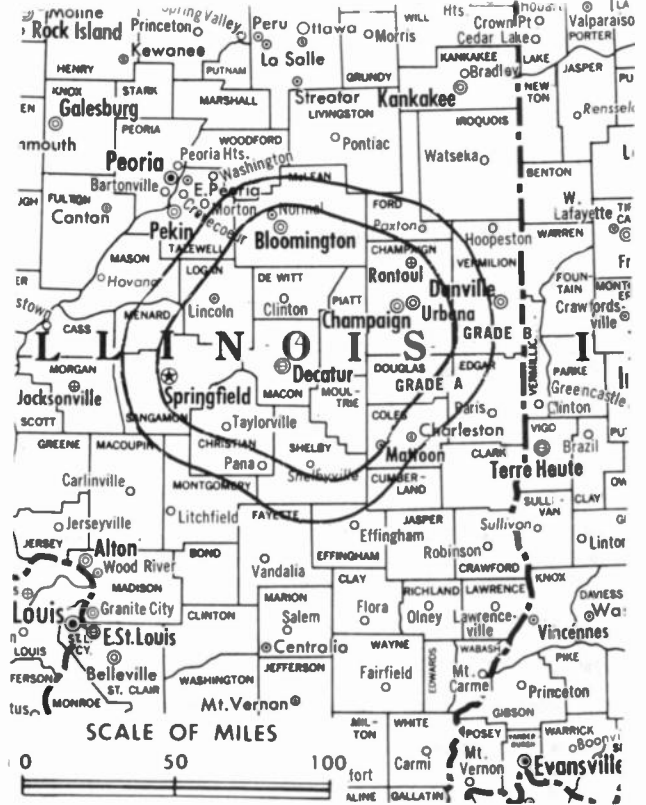
Highest 30 Sec. Rate: \$1600.

NETWORK BASE HOURLY RATE: \$925.

City of License: Decatur. ADI: Springfield-Decatur-Champaign. Rank: 75.

Total Households: ©MSI Consumer Market Data as of 1/1/90. TV Homes, TV% and Circulation ©1990 Arbitron. County coverage based on Arbitron study.

Net Weekly Circulation	State County	Total Households	TV Households	%
50% & Over	ILLINOIS			
	Champaign	63,000	61,800	98
	Christian	14,400	14,100	98
	Coles	19,600	19,200	98
	De Witt	7,300	7,200	99
	Douglas	7,700	7,600	99
	Effingham	12,300	11,900	97
	Ford	5,800	5,700	98
	Logan	10,600	10,400	98
	Macon	48,600	47,800	98
	Menard	4,800	4,700	98
Morgan	14,500	14,100	97	



WAND BPCT-780914KL Granted 3/13/79

© American Map Corp., No. 14244

Net Weekly Circulation	State County	Total Households	TV Households	%
50% & Over	Moultrie	5,500	5,400	97
	Piatt	6,500	6,400	98
	Sangamon	75,300	73,700	98
	Shelby	9,300	9,000	97
	Vermilion	35,500	34,900	98
Between 25-49%	ILLINOIS			
	Cumberland	4,300	4,200	98
	Fayette	8,400	8,200	98
	Mc Lean	46,500	45,500	98
Montgomery	12,400	12,100	98	
Between 5-24%	ILLINOIS			
	Cass	5,500	5,400	98
	Clark	6,800	6,600	97
	Edgar	8,300	8,100	98
	Iroquois	12,400	12,100	98
	Macoupin	20,100	19,700	98
	Mason	6,800	6,700	99
	Scott	2,300	2,300	100
	INDIANA			
	Vermilion	7,100	7,000	99
Warren	2,900	2,800	97	
Totals		484,500	474,600	98
Net Weekly Circulation (1990)			305,200	
Average Daily Circulation (1990)			163,000	

Need Broadcast TV or Cable TV Mail Labels From the Factbook?

Call Information Marketing Services
703-821-8130

Illinois—Decatur

WFHL

Ch. 23

Network Service: None, independent.

Licensee: Decatur Foursquare Bcstg. Inc., 2510 Parkway Court, Decatur, IL 62526.

Studio: 2510 Parkway Court, Decatur, IL 62526.

Telephone: 217-428-2323. Fax: 217-428-6455.

Technical Facilities: Channel No. 23 (524-530 MHz). Authorized power: 1950-kw visual, 195-kw aural. Antenna: 1030-ft. above av. terrain, 1046-ft. above ground, 1736-ft. above sea level.

Latitude 39° 27' 03"
Longitude 88° 52' 05"

Transmitter: Near Hwy. 48, Oreana.

Satellite Earth Stations: Scientific-Atlanta, 5-meter C-band; Scientific-Atlanta, 3.2-meter C-band; RCA, 3.2-meter Ku-band; Winegard, 3-meter C-band; General Instrument, M/A-Com, Scientific-Atlanta receivers.

Ownership: Decatur Foursquare Bcstg. Inc.

Began Operation: May 13, 1984.

Represented (legal): Farrand, Cooper, Metzler & Bruiniers.

Represented (engineering): D. C. Williams & Associates Inc.

Personnel:

- MARK DREISTADT, general manager.
- LISA SCRIMPSHER, local sales manager.
- ROB MINDESS, national sales manager.
- ANDREW WHITNEY, chief engineer.
- PAUL OSBORNE, news director.
- PAM LILLPOP, promotion director.
- MINYONNE RHOADES, traffic manager.

Highest 30 Sec. Rate: \$30.

City of License: Decatur. ADI: Springfield-Decatur-Champaign. Rank: 75.

Total Households: ©MSI Consumer Market Data as of 1/1/90. TV Homes, TV% and Circulation ©1990 Arbitron. County coverage based on Arbitron study.



Net Weekly Circulation	State County	Total Households	TV Households	%
Between 5-24%	ILLINOIS			
	Logan	10,600	10,400	98
	Macon	48,600	47,800	98
	Moultrie	5,500	5,400	97
	Piatt	6,500	6,400	98
Totals		71,200	70,000	98
Net Weekly Circulation (1990)			12,300	
Average Daily Circulation (1990)			3,600	

Illinois—Harrisburg

WSIL-TV

Ch. 3

(Operates satellite KPOB-TV, Poplar Bluff, MO)

Network Service: ABC.

Licensee: WSIL-TV Inc., 21 Country Aire Rd., Carterville, IL 62918.

Studio: 21 Country Aire Rd., Carterville, IL 62918.

Telephone: 618-985-2333. Fax: 618-985-3709.

Technical Facilities: Channel No. 3 (60-66 MHz). Authorized power: 100-kw visual, 20-kw aural. Antenna: 994-ft. above av. terrain, 1000-ft. above ground, 1600-ft. above sea level.

Latitude 37° 36' 49"
Longitude 88° 52' 16"

Transmitter: 2-mi. W of Creal Springs.

Satellite Earth Station: Gardiner, 6-meter.

News Service: AP.

Ownership: Mel Wheeler Inc. (Group Owner).

Began Operation: December 6, 1953 on Ch. 22; changed to Ch. 3 in March 1959.

Sale to present owners by John W. Kirby, et al., approved by FCC May 12, 1983. Previous sale by O. L. Turner, et al., approved April 23, 1981 (Television Digest, Vol. 21:14).

Represented (sales): Adam Young Inc.

Represented (legal): Pepper & Corazzini.

Personnel:

MEL WHEELER, president.

STEVE WHEELER, general manager.

LEONARD WHEELER, general sales manager.

PAT VICTORIA, chief engineer.

BONNIE WHEELER, news director.

Highest 30 Sec. Rate: \$600.

NETWORK BASE HOURLY RATE: \$400.

Arbitron Data: Figures include satellite KPOB-TV, Poplar Bluff, MO.

City of License: Harrisburg. ADI: Paducah, KY-Cape Girardeau, MO-Harrisburg-Marion, IL. Rank: 76.

Total Households: ©MSI Consumer Market Data as of 1/1/90. TV Homes, TV% and Circulation ©1990 Arbitron. County coverage based on Arbitron study.

Net Weekly Circulation	State County	Total Households	TV Households	%
50% & Over	ILLINOIS			
	Alexander	4,700	4,500	96
	Franklin	17,900	17,400	97
	Gallatin	3,000	2,900	97
	Hamilton	3,900	3,700	95
	Hardin	2,100	2,000	95
	Jackson	24,000	23,300	97
	Jefferson	16,000	15,500	97
	Johnson	3,500	3,400	97
	Massac	6,300	6,100	97
	Perry	9,000	8,800	98
	Pope	1,900	1,800	95
	Saline	12,200	11,900	98
	Union	7,700	7,500	97
	Williamson	25,400	24,800	98
	KENTUCKY			
	Ballard	3,200	3,200	100
	Carlisle	2,000	2,000	100
	Crittenden	3,300	3,300	100
Graves	13,400	13,300	99	
Hickman	2,000	2,000	100	
Livingston	3,700	3,700	100	



WSIL-TV BPCT-840221 KG Granted 7/17/84

© American Map Corp., No. 14244

Net Weekly Circulation	State County	Total Households	TV Households	%
50% & Over	Lyon	2,300	2,300	100
	Mc Cracken	24,500	24,300	99
	Marshall	10,700	10,600	99
	MISSOURI			
	Bollinger	4,300	4,200	98
	Butler	15,000	14,600	97
	Cape Girardeau	23,200	22,900	99
	Mississippi	5,400	5,300	98
	Scott	15,000	14,800	99
	Between 25-49%	ILLINOIS		
Pulaski		3,500	3,400	97
Wayne		7,500	7,200	96
White		7,400	7,100	96
KENTUCKY				
Calloway		12,100	12,000	99
MISSOURI				
New Madrid	7,700	7,500	97	
Stoddard	11,300	11,100	98	
Wayne	5,000	4,900	98	
Between 5-24%	ARKANSAS			
	Clay	7,700	7,600	99
	ILLINOIS			
	Clay	6,200	6,000	97
	Randolph	12,800	12,500	98
	Washington	6,000	5,800	97
	KENTUCKY			
Caldwell	5,000	4,900	98	
Christian	20,300	20,200	99	
(Continued on page A-424)				
Totals		438,100	429,100	98
Net Weekly Circulation (1990)				229,400
Average Daily Circulation (1990)				114,000

Illinois—Joliet

WGBO-TV

Ch. 66

Network Service: None, independent.

Licensee: Combined Broadcasting Inc., 420 N. 20th St., Philadelphia, PA 19130.

Studio: 541 N. Fairbanks Court, Suite 1100, Chicago, IL 60611.

Telephone: 312-751-6666. Fax: 312-670-1037.

Technical Facilities: Channel No. 66 (782-788 MHz). Authorized power: 5000-kw visual, 500-kw aural. Antenna: 1308-ft. above av. terrain, 1512-ft. above ground, 2107-ft. above sea level.

Latitude 41° 53' 56"
Longitude 87° 37' 23"

Transmitter: 875 N. Michigan Ave., Chicago.

Satellite Earth Stations: Scientific-Atlanta, 5-meter C-band; Paracclipse, 3.9-meter C-band; Chapparral, Scientific-Atlanta receivers.

News Service: CNN Headline News.

Ownership: Combined Broadcasting Inc. (Group Owner).

Began Operation: September 18, 1981. Sale to Grant Bcstg. approved by FCC Oct. 30, 1985. Transfer to current owners approved by FCC June 8, 1988.

Represented (sales): Katz Independent TV Sales.

Represented (legal): Goldberg & Spector.

Personnel:

STEVEN FRIEDHEIM, general manager.

JONAS JONES, local sales manager.

SHARON MOLONEY, national sales manager.

CHUCK JENNINGS, chief engineer.

JEAN IKEZOE-HALEVI, public affairs director.

GEORGE LEH, program director.

DARLENE CHAN, promotion manager.

RANDY SWANSON, business manager.

Highest 30 Sec. Rate: \$500.

City of License: Joliet. ADI: Chicago. Rank: 3.

Total Households: ©MSI Consumer Market Data as of 1/1/90. TV Homes, TV% and Circulation ©1990 Arbitron. County coverage based on Arbitron study.

Net Weekly Circulation	State County	Total Households	TV Households	%
Between 25-49%	ILLINOIS			
	Kankakee	36,900	36,400	99
	Will	117,000	115,800	99
	INDIANA			
	Lake	174,400	172,300	99
	Newton	5,200	5,100	98



WGBO-TV BMPCT-801222KG Granted 2/5/81

© American Map Corp., No. 14244

Net Weekly Circulation	State County	Total Households	TV Households	%
Between 5-24%	ILLINOIS			
	Cook	1,969,600	1,941,300	99
	De Kalb	26,000	25,600	98
	Dupage	277,400	275,500	99
	Grundy	12,800	12,700	99
	Kane	114,700	113,300	99
	Kendall	14,500	14,400	99
	Lake	167,300	166,100	99
	Livingston	14,900	14,500	98
	Mchenry	61,100	60,700	99
INDIANA				
Jasper	9,100	8,900	98	
La Porte	37,600	37,200	99	
Marshall	15,500	15,200	98	
Porter	44,100	43,600	99	
Pulaski	5,100	5,000	97	
WISCONSIN				
Kenosha	44,300	43,800	99	
Totals		3,147,500	3,107,400	99
Net Weekly Circulation (1990)			689,800	
Average Daily Circulation (1990)			210,700	

Illinois—La Salle

WWTO-TV

Ch. 35

Network Service: None, independent.

Licensee: All America TV Inc., 13181 Cross Roads Pkwy. N, Suite 250, City of Industry, CA 91746.

Studio: 420 E. Stevenson Dr., Ottawa, IL 61350.

Telephone: 815-434-2700.

Technical Facilities: Channel No. 35 (596-602 MHz). Authorized power: 5000-kw max. visual, 500-kw max. aural. Antenna: 1371-ft. above av. terrain, 1338-ft. above ground, 1970-ft. above sea level.

Latitude 41° 16' 51"
Longitude 88° 56' 13"

Transmitter: 3.8-mi. SW of intersection of Chicago Rd. & Hwy. 71, near Oglesby.

Satellite Earth Station: Vertex, 6.1-meter C-band; Microdyne receivers.

Ownership: All American TV Inc. (Group Owner).

Began Operation: December 5, 1986.

Represented (sales): TBN Media Representatives.

Represented (legal): May & Dunne, Chartered.

Represented (engineering): Smith & Powstenko.

Personnel:

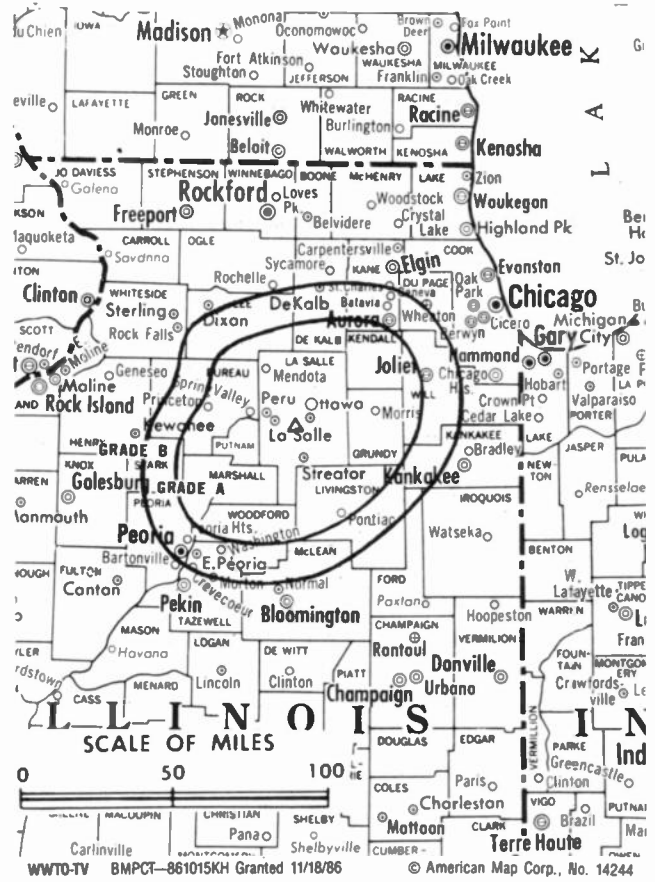
DON GLADDEN, general manager.

ROBERT BIGGS, chief engineer.

Highest 30 Sec. Rate: \$105.

City of License: La Salle. ADI: Chicago. Rank: 3.

Total Households: ©MSI Consumer Market Data as of 1/1/90. TV Homes, TV% and Circulation ©1990 Arbitron. County coverage based on Arbitron study.



Net Weekly Circulation	State County	Total Households	TV Households	%
Between 5-24%	ILLINOIS Putnam	2,300	2,200	96
Totals		2,300	2,200	96
Net Weekly Circulation (1990)			4,900	
Average Daily Circulation (1990)			1,500	

Illinois—Marion

WTCT
Ch. 27

Network Service: None, independent.

Licensee: Tri-State Christian TV, Box 1010, Marion, IL 62959.

Studio: Rte. 37 North, Marion, IL 62959.

Telephone: 618-997-9333. Fax: 618-997-1859.

Technical Facilities: Channel No. 27 (548-554 MHz). Authorized power: 2917-kw max. visual. Antenna: 764-ft. above av. terrain, 466-ft. above ground, 1306-ft. above sea level.

Latitude 37° 33' 26"
Longitude 89° 01' 24"

Transmitter: 2.2-mi. W of Goreville.

Satellite Earth Stations: Scientific-Atlanta, 4.6-meter C-band; RCA, 3.66-meter Ku-band; Scientific-Atlanta receivers.

Ownership: Tri-State Christian TV Inc. (Group Owner).

Began Operation: August 24, 1981. Sale to present owner by Dennis F. Doelitzsch approved by FCC Feb. 6, 1984.

Represented (legal): May & Dunne, Chartered.

Personnel:

GARTH W. COONCE, president & general manager.

TIM DETERDING, chief engineer.

THOMAS C. NOLAN, business manager.

Rates: On request.

City of License: Marion. ADI: Paducah, KY-Cape Girardeau, MO-Harrisburg-Marion, IL. Rank: 76.

Total Households: ©MSI Consumer Market Data as of 1/1/90. TV Homes, TV% and Circulation ©1990 Arbitron. County coverage based on Arbitron study.

Net Weekly Circulation	State County	Total Households	TV Households	%
Between 5-24%	ILLINOIS			
	Alexander	4,700	4,500	96
	Franklin	17,900	17,400	97
	Hamilton	3,900	3,700	95
	Jackson	24,000	23,300	97



WTCT BPCT—7807201C. Granted 6/25/80

©American Map Corp., No. 14244

Net Weekly Circulation	State County	Total Households	TV Households	%
Between 5-24%	Johnson	3,500	3,400	97
	Pope	1,900	1,800	95
	Williamson	25,400	24,800	98
	MISSOURI			
	Bollinger	4,300	4,200	98
Mississippi	5,400	5,300	98	
Totals		91,000	88,400	97
Net Weekly Circulation (1990)			8,800	
Average Daily Circulation (1990)			3,400	

Illinois—Moline

WQAD-TV

Ch. 8

Network Service: ABC.

Licensee: The New York Times Co., 3003 Park 16th St., Moline, IL 61265.

Studio: 3003 Park 16th St., Moline, IL 61265.

Telephone: 309-764-8888. Fax: 309-764-5763.

Technical Facilities: Channel No. 8 (180-186 MHz). Authorized power: 282-kw visual, 56.2-kw aural. Antenna: 1010-ft. above av. terrain, 1066-ft. above ground, 1813-ft. above sea level.

Latitude 41° 18' 44"
Longitude 90° 22' 47"

Transmitter: 2.8-mi. S of Orion on U.S. 150.

Satellite Earth Stations: Andrew, 7-meter C-band; Andrew, 4.5-meter C-band; AFC, 3-meter Ku-band; Comtech, 3-meter C-band; Andrew, Avantek, M/A-Com receivers.

News Service: AP.

Ownership: The New York Times Co. (Group Owner).

Began Operation: August 1, 1963. Sale to Des Moines Register & Tribune Co. by Moline Television Corp. approved by FCC July 13, 1977. Sale to New York Times Co. approved Oct. 3, 1985 (Television Digest, Vol. 25:5, 6, 12).

Represented (sales): Katz Television.

Represented (legal): Koteen & Naftalin.

Personnel:

OLIVER GILLESPIE, president & general manager.

GENE SMITH, general sales manager.

PEGGY VYNCKE, vice president & business manager.

LLOYD BOLKCOM, director of programming & community affairs.

RICK SERRE, chief engineer.

JOHN RICHES, news director.

JULIE KIRKPATRICK, promotion director.

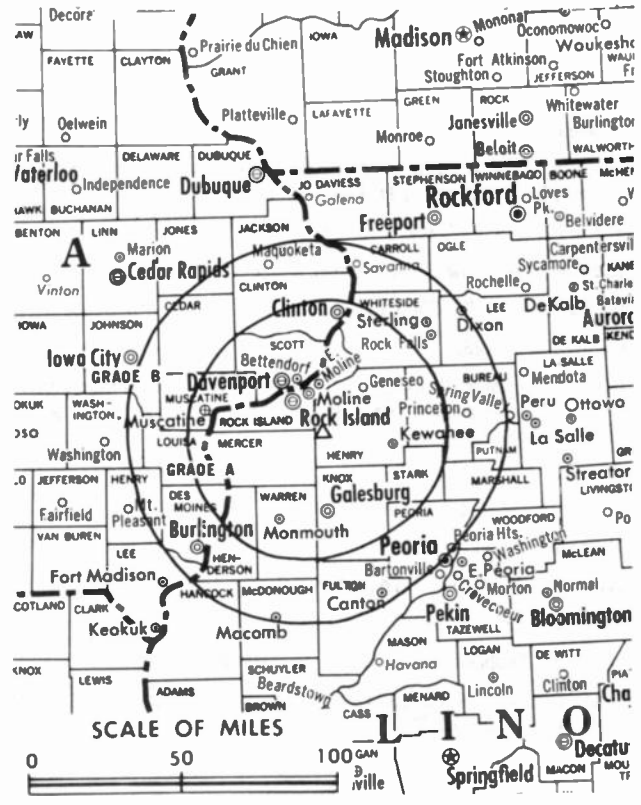
Highest 30 Sec. Rate: \$1700.

NETWORK BASE HOURLY RATE: \$950.

City of License: Moline. ADI: Davenport, IA-Rock Island-Moline, IL. Rank: 78.

Total Households: ©MSI Consumer Market Data as of 1/1/90. TV Homes, TV% and Circulation ©1990 Arbitron. County coverage based on Arbitron study.

Net Weekly Circulation	State County	Total Households	TV Households	%
50% & Over	IOWA			
	Clinton	20,300	20,200	100
	Des Moines	18,100	17,900	99
	Henry	7,200	7,100	99
	Jackson	8,200	8,100	99
	Lee	16,400	16,200	99
	Louisa	4,600	4,500	98
	Muscatine	15,600	15,500	99
	Scott	60,700	60,200	99
	ILLINOIS			
	Bureau	14,500	14,200	98
Carroll	7,000	6,900	99	



WQAD-TV BPC1-2440 Granted 5/16/62

© American Map Corp., No. 14244

Net Weekly Circulation	State County	Total Households	TV Households	%
50% & Over	Henderson	3,500	3,400	97
	Henry	20,400	20,200	99
	Knox	22,800	22,500	99
	Mc Donough	12,600	12,400	98
	Mercer	7,000	6,900	99
	Rock Island	61,400	60,800	99
	Stark	2,700	2,700	100
	Warren	8,000	7,900	99
Between 25-49%	IOWA			
	Cedar	7,300	7,200	99
	ILLINOIS			
Hancock	9,200	9,100	99	
Lee	12,900	12,700	98	
Between 5-24%	IOWA			
	Washington	7,800	7,700	99
	ILLINOIS			
	Fulton	15,400	15,100	98
	Jo Daviess	9,100	8,900	97
	La Salle	42,600	41,800	98
	Marshall	5,100	5,000	98
	Ogle	17,400	17,100	98
Putnam	2,300	2,200	96	
Totals		464,100	458,000	99
Net Weekly Circulation (1990)			299,500	
Average Daily Circulation (1990)			167,800	

Illinois—Mount Vernon-Salem-Centralia

WCEE

Ch. 13

Network Service: None, independent.

Licensee: Sudbrink Bcstg. of Midwest Inc., 100 Australian Ave., No. 104, Airport Center, West Palm Beach, FL 33406-1487.

Studio: Rte. 1, Box 97, Kell, IL 62853.

Sales: 4110 Broadway, Mount Vernon, IL 62864.

Telephones: 618-822-6900; 618-242-8813. **Telex:** 910-997-0159.

Fax: 618-822-6526.

Technical Facilities: Channel No. 13 (210-216 MHz). Authorized power: 316-kw visual, 31.6-kw aural. Antenna: 989-ft. above av. terrain, 962-ft. above ground, 1527-ft. above sea level.

Latitude 38° 32' 39"
Longitude 88° 55' 26"

Transmitter: Rte. 1, Kell, IL.

Satellite Earth Stations: 3 in operation; Scientific-Atlanta receivers.

News Services: CNN, UPI.

Ownership: Sudbrink Broadcasting (Group Owner).

Began Operation: March 13, 1983. Sale to present owner by William R. Varecha approved by FCC Oct. 30, 1985.

Represented (legal): Wiley, Rein & Fielding.

Represented (engineering): Arthur K. Peters Consulting Engineers.

Personnel:

- HAROLD J. PONTIOUS, general manager.
- KAREN SHUTE, sales manager.
- KENT HOGSHEAD, chief engineer.
- CINDY RETHEMEYER, news director.
- CAROL SINCLAIR, program director.
- PAM FULLER, promotion director.
- DIANA TATE, business manager.

Highest 30 Sec. Rate: \$300.

City of License: Mount Vernon. **ADI:** St. Louis. **Rank:** 18.

Total Households: ©MSI Consumer Market Data as of 1/1/90. TV Homes, TV% and Circulation ©1990 Arbitron. County coverage based on Arbitron study.

Net Weekly Circulation	State County	Total Households	TV Households	%
50% & Over	ILLINOIS			
	Fayette	8,400	8,200	98
	Jasper	4,300	4,200	98
	Jefferson	16,000	15,500	97
	Richland	6,900	6,700	97
	Wayne	7,500	7,200	96
Between 25-49%	ILLINOIS			
	Bond	6,300	6,100	97
	Clay	6,200	6,000	97
	Clinton	12,000	11,800	98
	Edwards	3,700	3,600	97



WCEE BMPCT-840305KH Granted 4/26/84 © American Map Corp., No. 14244

Net Weekly Circulation	State County	Total Households	TV Households	%
Between 25-49%	ILLINOIS			
	Effingham	12,300	11,900	97
	Franklin	17,900	17,400	97
	Hamilton	3,900	3,700	95
	Marion	17,600	17,200	98
	Perry	9,000	8,800	98
	White	7,400	7,100	96
Between 5-24%	ILLINOIS			
	Crawford	8,200	8,100	98
	Cumberland	4,300	4,200	98
	Gallatin	3,000	2,900	97
	Jackson	24,000	23,300	97
	Johnson	3,500	3,400	97
	Lawrence	6,600	6,500	98
	Montgomery	12,400	12,100	98
	Saline	12,200	11,900	98
	Shelby	9,300	9,000	97
	Wabash	5,600	5,400	97
Washington	6,000	5,800	97	
Williamson	25,400	24,800	98	
INDIANA				
Posey	9,500	9,200	97	
Totals		269,400	262,000	97
Net Weekly Circulation (1990)			95,200	
Average Daily Circulation (1990)			33,800	

Illinois—Peoria

WEEK-TV Ch. 25

Network Service: NBC.

Licensee: Granite Broadcasting Corp., 2907 Springfield Rd., East Peoria, IL 61611.

Studio: 2907 Springfield Rd., East Peoria, IL 61611.

Telephone: 309-698-2525. TWX: 622-2429. Fax: 309-698-9335.

Technical Facilities: Channel No. 25 (536-542 MHz). Authorized power: 2410-kw max. visual, 241-kw max. aural. Antenna: 680-ft. above av. terrain, 605-ft. above ground, 1349-ft. above sea level.

Latitude 40° 37' 42.00"
Longitude 89° 32' 51.20"

Transmitter: 2907 Springfield Rd.

Satellite Earth Stations: 3 in operation; Harris, Microdyne receivers.

News Services: AP, CNN, NBC, NIWS.

Ownership: Granite Broadcasting Corporation (Group Owner).

Began Operation: February 1, 1953. Sale to current owners approved Aug. 26, 1988 (Television Digest, Vol. 28:22, 26). Sale to Price Communications by LDX Broadcast Inc. approved by FCC Nov. 15, 1984 (Vol. 24:36). Previous sale, including former satellite WEEQ-TV, La Salle, by West Central Bcstg. Co. (Kerr-McGee interests) approved July 13, 1966 by FCC (Vol. 6:29).

Represented (sales): Katz Television.

Personnel:
DENNIS UPAH, vice president & general manager.
GWEN DAILY, local sales manager.
CHRISTOPHER DIERKER, national sales manager.
PHIL SUPPLE, news director.
KEN TOFANELLI, chief engineer.
DUANE GREER, promotion director.
DONALD STEWART, business manager.

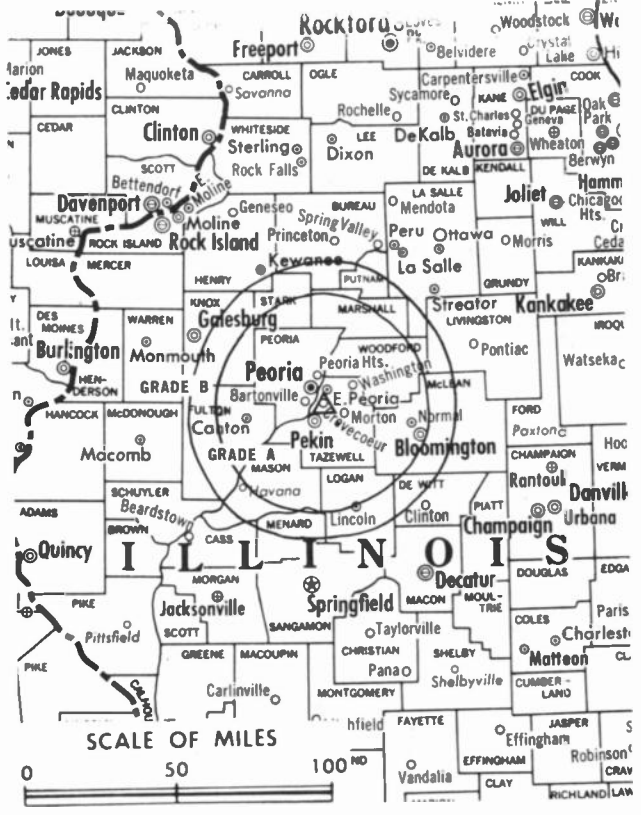
Highest 30 Sec. Rate: \$1000.

NETWORK BASE HOURLY RATE: \$1000.

City of License: Peoria. ADI: Peoria-Bloomington. Rank: 111.

Total Households: ©MSI Consumer Market Data as of 1/1/90. TV Homes, TV% and Circulation ©1990 Arbitron. County coverage based on Arbitron study.

Net Weekly Circulation	State County	Total Households	TV Households	%
50% & Over	ILLINOIS			
	Fulton	15,400	15,100	98
	Knox	22,800	22,500	99
	Logan	10,600	10,400	98
	Mc Lean	46,500	45,500	98
	Marshall	5,100	5,000	98
	Peoria	73,200	72,000	98



Net Weekly Circulation	State County	Total Households	TV Households	%
50% & Over	Putnam	2,300	2,200	96
	Stark	2,700	2,700	100
	Tazewell	48,300	47,700	99
	Woodford	11,800	11,500	97
Between 25-49%	ILLINOIS			
	Bureau	14,500	14,200	98
	La Salle	42,600	41,800	98
	Livingston	14,900	14,500	98
	Mc Donough	12,600	12,400	98
	Menard	4,800	4,700	98
Between 5-24%	ILLINOIS			
	Cass	5,500	5,400	98
	De Witt	7,300	7,200	99
	Henry	20,400	20,200	99
	Schuyler	3,100	3,000	97
	Warren	8,000	7,900	99
Totals		379,200	372,600	98
Net Weekly Circulation (1990)			238,800	
Average Daily Circulation (1990)			139,100	

Illinois—Peoria

WHOI
Ch. 19

Network Service: ABC.

Licensee: Adams TV of Peoria Inc., 500 N. Stewart St., Creve Coeur, IL 61611.

Studio: 500 N. Stewart St., Creve Coeur, IL 61611.

Telephone: 309-698-1919. **TWX:** 910-652-3955.

Technical Facilities: Channel No. 19 (500-506 MHz). Authorized power: 2240-kw max. visual, 224-kw max. aural. Antenna: 637-ft. above av. terrain, 193-ft. above ground, 400-ft. above sea level.

Latitude 40° 39' 11"
Longitude 89° 35' 13"

Transmitter: 500 N. Stewart St., Creve Coeur.

Satellite Earth Stations: Andrew, 7.2-meter C-band; Andrew, 4.6-meter C-band; Andrew, M/A-Corn receivers.

News Services: AP, ABC, UPI.

Ownership: Adams Communications (Group Owner).

Began Operation: October 20, 1953. Sale to Peoria Journal Star by Hugh R. Norman group approved by FCC April 28, 1954 (Television Digest, Vol. 10:13, 15, 18) Sale to Metropolitan Bcstg. (Metromedia Inc.) by Peoria Journal Star approved Dec. 29, 1959 (Vol. 15:43, 16:1). Sale to Mid America by Metromedia approved July 21, 1965 (Vol. 5:14). Sale to Forward Communications by Mid America Media Inc. approved March 24, 1971. (Vol. 10:13, 11:13). Sale to Wesray Corp. approved by FCC Aug. 16, 1984. FCC approved sale to Adams Communications Dec. 23, 1987.

Represented (sales): Blair Television.

Represented (legal): Wiley, Rein & Fielding.

Personnel:

DOUGLAS GEALY, president & general manager.
GLORIA TOWLES, vice president, finance & business manager.
CHARLES MARTIN, general sales manager.
LES SACHS, vice president, news director.
DEVOE SLISHER, promotion coordinator.
SCOTT BARNES, director of engineering.
BRAD SMITH, director of operations & production manager.
WILLIAM CARSON, program director.

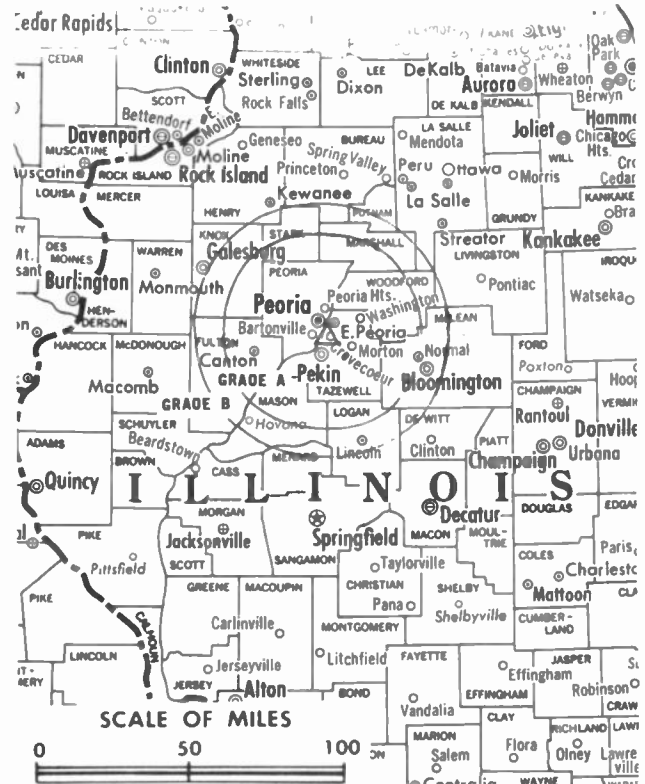
Highest 30 Sec. Rate: \$1200.

NETWORK BASE HOURLY RATE: \$800.

City of License: Peoria. **ADI:** Peoria-Bloomington. **Rank:** 111.

Total Households: ©MSI Consumer Market Data as of 1/1/90. TV Homes, TV% and Circulation ©1990 Arbitron. County coverage based on Arbitron study.

Net Weekly Circulation	State County	Total Households	TV Households	%
50% & Over	ILLINOIS			
	Fulton	15,400	15,100	98
	Knox	22,800	22,500	99
	Livingston	14,900	14,500	98
	Logan	10,600	10,400	98
	Mc Lean	46,500	45,500	98



WHOI BPCT-860613KF Granted 7/29/86

© American Map Corp., No. 14244

Net Weekly Circulation	State County	Total Households	TV Households	%
50% & Over	Marshall	5,100	5,000	98
	Mason	6,800	6,700	99
	Peoria	73,200	72,000	98
	Putnam	2,300	2,200	96
	Schuyler	3,100	3,000	97
	Stark	2,700	2,700	100
	Woodford	48,300	47,700	99
Between 25-49%	ILLINOIS			
	Cass	5,500	5,400	98
	Mc Donough	12,600	12,400	98
	Menard	4,800	4,700	98
Between 5-24%	ILLINOIS			
	Brown	2,000	1,900	95
	Bureau	14,500	14,200	98
	De Witt	7,300	7,200	99
	Henry	20,400	20,200	99
	La Salle	42,600	41,800	98
	Warren	8,000	7,900	99
Totals		381,200	374,500	98
Net Weekly Circulation (1990)			236,600	
Average Daily Circulation (1990)			133,200	

Illinois—Peoria

WMBD-TV

Ch. 31

Network Service: CBS.

Licensee: Midwest Television Inc., 509 S. Neil St., Champaign, IL 61820.

Studio: 3131 N. University St., Peoria, IL 61604.

Telephone: 309-688-3131. TWX: 910-652-3954.

Technical Facilities: Channel No. 31 (572-578 MHz). Authorized power: 2040-kw max. & 1740-kw horizontal visual, 204-kw aural. Antenna: 640-ft. above av. terrain, 548-ft. above ground, 1288-ft. above sea level.

Latitude 40° 38' 07"
Longitude 89° 32' 19"

Transmitter: Pinecrest Dr., East Peoria.

Multichannel TV Sound: Stereo only.

Satellite Earth Stations: 7-meter C-band; 5-meter C-band; 5-meter Ku-band.

AM Affiliate: WMBD, 5-kw, 1470 kHz (CBS).

FM Affiliate: WKZW, 40-kw, 93.3 MHz (No. 227), 550-ft.

News Services: AP, CBS.

Ownership: Midwest Television Inc. (Group Owner).

Began Operation: January 1, 1958. Sale to present owner by Charles C. Caley and John E. Fetzer approved June 15, 1960 by FCC (Television Digest, Vol. 16:13, 25).

Represented (sales): Petry Television Inc.

Represented (legal): Covington & Burling.

Represented (engineering): A. D. Ring & Associates.

Personnel:

AUGUST C. MEYER JR., president.

GUY MAIN, executive vice president.

GENE C. ROBINSON, vice president & general manager.

JIM DONOVAN, general sales manager.

PAUL BAUMGARTNER, chief engineer.

LLOYD PETERSON, program director.

RODGER LEYSAHT, production manager.

DUANE WALLACE, news director.

JOHN BIRKS, promotion director.

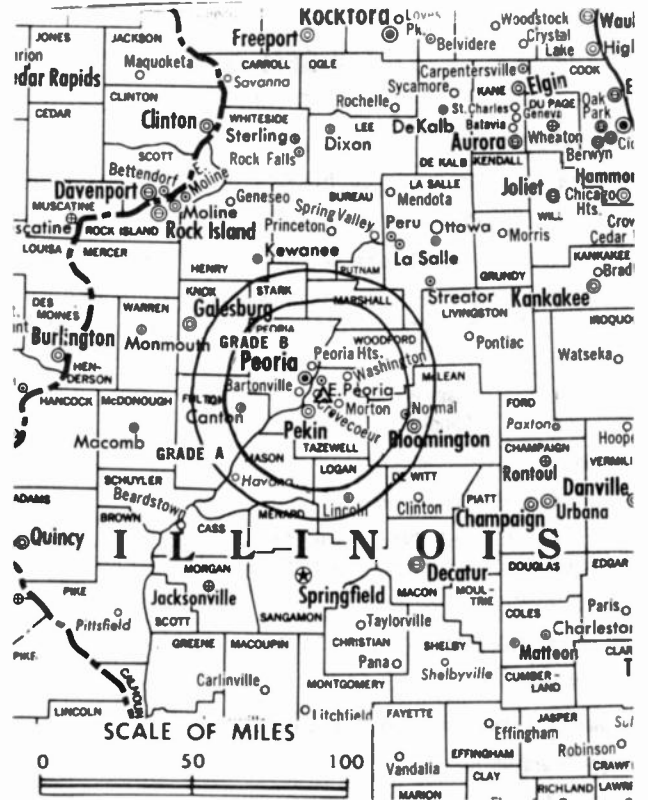
M. JOYCE CARLISLE-BLAHNIK, business manager.

Rates: On request.

City of License: Peoria. ADI: Peoria-Bloomington. Rank: 111.

Total Households: ©MSI Consumer Market Data as of 1/1/90. TV Homes, TV% and Circulation ©1990 Arbitron. County coverage based on Arbitron study.

Net Weekly Circulation	State County	Total Households	TV Households	%
50% & Over	ILLINOIS			
	Fulton	15,400	15,100	98
	Logan	10,600	10,400	98
	Mc Lean	46,500	45,500	98
	Marshall	5,100	5,000	98
	Mason	6,800	6,700	99
	Peoria	73,200	72,000	98
	Putnam	2,300	2,200	96
	Stark	2,700	2,700	100



WMBD-TV BPCT-4700 Granted 5/31/74

© American Map Corp., No. 14244

Net Weekly Circulation	State County	Total Households	TV Households	%
50% & Over	Tazewell	48,300	47,700	99
	Woodford	11,800	11,500	97
Between 25-49%	ILLINOIS			
	Cass	5,500	5,400	98
	Knox	22,800	22,500	99
	La Salle	42,600	41,800	98
	Livingston	14,900	14,500	98
	Menard	4,800	4,700	98
Between 5-24%	ILLINOIS			
	Bureau	14,500	14,200	98
	De Witt	7,300	7,200	99
	Henry	20,400	20,200	99
	Mc Donough	12,600	12,400	98
	Morgan	14,500	14,100	97
	Schuyler	3,100	3,000	97
	Warren	8,000	7,900	99
Totals		393,700	386,700	98
Net Weekly Circulation (1990)			214,300	
Average Daily Circulation (1990)			107,200	

Your message in this ad space could cost as little as \$95, and it will reach the people important to you!

Television & Cable Factbook

Illinois—Quincy-Hannibal, Missouri

WGEM-TV

Ch. 10

Network Service: NBC.

Licensee: Quincy Broadcasting Co., 513 Hampshire St., Box 80, Quincy, IL 62306.

Studio: 513 Hampshire St., Quincy, IL 62306.

Telephone: 217-228-6600. **Telex:** 322289.

Technical Facilities: Channel No. 10 (192-198 MHz). Authorized power: 316-kw visual, 31.6-kw aural. Antenna: 814-ft. above av. terrain, 674-ft. above ground, 1433-ft. above sea level.

Latitude 39° 57' 03"
Longitude 91° 19' 54"

Transmitter: North Columbus Rd.

Multichannel TV Sound: Stereo only.

Satellite Earth Stations: ADM, 4.8-meter; Comsat Ku-band; RCA Americom Ku-band; Comtech, Cyclesat, Gardiner, Harris receivers.

AM Affiliate: WGEM, 5-kw, 1440 kHz.

FM Affiliate: WGEM-FM, 27.5-kw, 105.1 MHz (No. 286), 640-ft.

News Service: AP.

Ownership: Quincy Broadcasting Co. (Group Owner).

Began Operation: August 27, 1953.

Represented (sales): Petry Television Inc.

Represented (legal): Wilkinson, Barker, Knauer & Quinn.

Represented (engineering): Lohnes & Culver.

Personnel:

- RALPH M. OAKLEY, vice president & general manager.
- J. BEN STEWART, national sales manager.
- JONATHAN VAN NESS, local/regional sales manager.
- BRENDA WISKIRCHEN, business manager.
- RALPH BRISTOL, news director.
- JIM LAWRENCE, promotion director.
- JIM MARTENS, chief engineer.
- DALE RUSSELL, director of engineering.

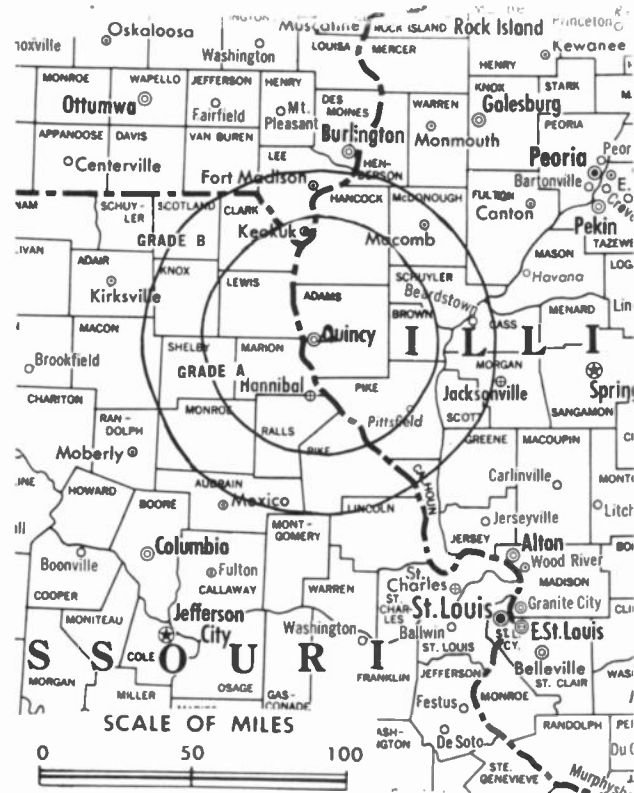
Highest 30 Sec. Rate: \$1200.

NETWORK BASE HOURLY RATE: \$1100.

City of License: Quincy. **ADI:** Quincy, IL-Hannibal, MO. **Rank:** 154.

Total Households: ©MSI Consumer Market Data as of 1/1/90. TV Homes, TV% and Circulation ©1990 Arbitron. County coverage based on Arbitron study.

Net Weekly Circulation	State County	Total Households	TV Households	%
50% & Over	IOWA			
	Lee	16,400	16,200	99
	Van Buren	3,200	3,100	97
	ILLINOIS			
	Adams	26,700	26,300	98
	Brown	2,000	1,900	95
	Cass	5,500	5,400	98
	Hancock	9,200	9,100	99
	Mc Donough	12,600	12,400	98
	Pike	7,400	7,200	97
Schuyler	3,100	3,000	97	
Scott	2,300	2,300	100	



WGEM-TV BMPCT-1254 Granted 7/24/53

© American Map Corp., No. 14244

Net Weekly Circulation	State County	Total Households	TV Households	%
50% & Over	MISSOURI			
	Adair	9,100	9,000	99
	Clark	3,000	2,900	97
	Knox	2,100	2,100	100
	Lewis	3,800	3,700	97
	Macon	6,500	6,400	98
	Marion	10,700	10,600	99
	Monroe	3,600	3,600	100
	Pike	6,000	5,900	98
	Ralls	3,400	3,400	100
	Schuyler	2,000	2,000	100
	Scotland	2,100	2,100	100
Shelby	3,000	3,000	100	
Between 25-49%	IOWA			
	Jefferson	6,600	6,500	98
	ILLINOIS			
Morgan	14,500	14,100	97	
Between 5-24%	MISSOURI			
	Audrain	9,600	9,500	99
Sullivan	2,800	2,800	100	
Between 5-24%	IOWA			
	Davis	3,300	3,300	100
	Des Moines	18,100	17,900	99
	Henry	7,200	7,100	99
	ILLINOIS			
Henderson	3,500	3,400	97	
Totals	MISSOURI			
	Montgomery	4,300	4,200	98
Totals		213,600	210,400	99
Net Weekly Circulation (1990)				135,100
Average Daily Circulation (1990)				88,100

Illinois—Quincy

WTJR

Ch. 16

Network Service: None, independent.

Licensee: Believer's Bcstg. Corp., Box 3112, Quincy, IL 62305.

Studio: Old Cannon Ball Rd., Quincy, IL 62301.

Mailing Address: Box 3112, Quincy, IL 62305.

Telephone: 217-228-1275.

Technical Facilities: Channel No. 16 (482-488 MHz). Authorized power: 179.2-kw max. visual, 31.5-kw max. aural. Antenna: 994-ft. above av. terrain, 880-ft. above ground, 1620-ft. above sea level.

Latitude	39°	58'	18"
Longitude	91°	19'	42"

Transmitter: Columbus Rd., 2-mi. NE of Quincy.

Satellite Earth Stations: 3 in operation.

Ownership: Believer's Bcstg. Corp.

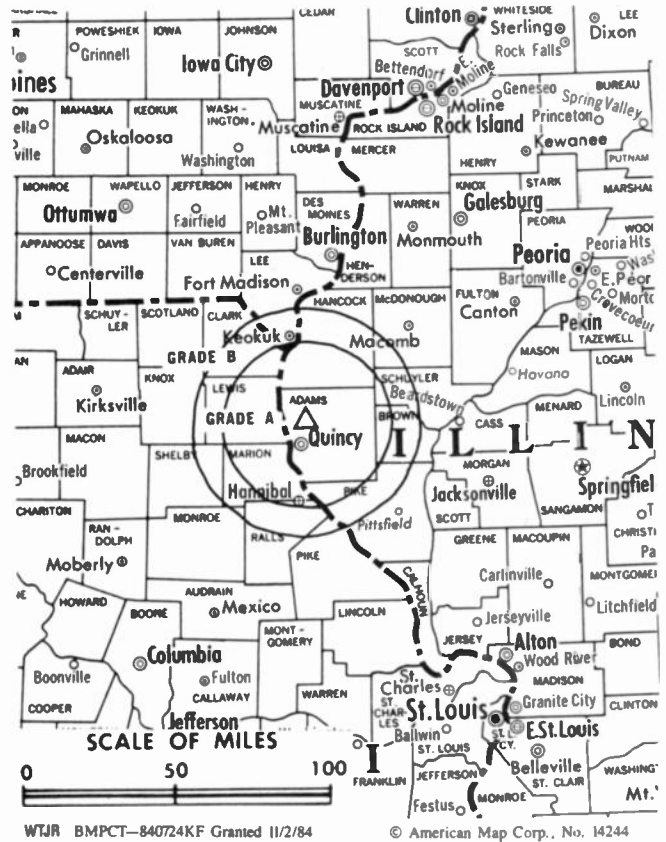
Began Operation: January 1, 1986.

Represented (engineering): John R. Powley.

Personnel:
 CARL GEISENDORFER, president & general manager.
 SUSAN FOSTER, local & national sales manager.
 JOSEPH CAPRONI, chief engineer.
 HENRY GEISENDORFER, news & program director.

Rates: On request.

Arbitron Data: Not available.



City of License: Quincy. ADI: Quincy, IL-Hannibal, MO. Rank: 154.

Illinois—Rockford

WQRF-TV

Ch. 39

Network Service: Fox.

Licensee: Petracom Inc., 2701 W. Busch Blvd., Tampa, FL 33618.

Studio: 401 S. Main St., Rockford, IL 61101.

Telephone: 815-987-3950. TWX: 910-631-3390. Fax: 815-964-9974.

Technical Facilities: Channel No. 39 (620-626 MHz). Authorized power: 1050-kw max. & 776-kw horizontal visual, 105-kw max. & 77.6-kw horizontal aural. Antenna: 577-ft. above av. terrain, 600-ft. above ground, 1097-ft. above sea level.

Latitude 42° 17' 26"
Longitude 89° 09' 51"

Transmitter: 6528 Auburn Rd., Rockford.

Satellite Earth Stations: RCA, 3.7-meter Ku-band; DH Satellite, 3.6-meter C-band; DH Satellite, 3-meter C-band; Chapparal, Standard Communications receivers.

Ownership: Petracom Inc.

Began Operation: November 27, 1978. Sale to present owner by Family Group Ltd. approved by FCC Sept. 12, 1989. Sale to Family Group by Orion Broadcast approved by FCC March 31, 1986 (Television Digest, Vol. 26:22). Sale to Orion by Lloyd Hearing Aid Corp. approved by FCC Dec. 20, 1983.

Represented (sales): Setkel Inc.

Represented (legal): Nixon, Hargrave, Devans & Doyle.

Represented (engineering): Jules Cohen & Associates, P.C.

Personnel:

ROBB GRAY JR., vice president & general manager.

KEMP NICHOL, general sales manager.

LARRY PHILLIP, national sales manager.

DEAN TURMAN, chief engineer.

PAT BAUERLEIN, program manager.

PAUL KLICK, promotion director.

DONNA BRANTLY, traffic manager.

BRIAN ERICKSON, production manager.

GAIL JOHNSON, business manager.

Rates: On request.

City of License: Rockford. ADI: Rockford. Rank: 136.

Total Households: ©MSI Consumer Market Data as of 1/1/90. TV Homes, TV% and Circulation ©1990 Arbitron. County coverage based on Arbitron study.

Net Weekly Circulation	State County	Total Households	TV Households	%
50% & Over	ILLINOIS			
	Ogle	17,400	17,100	98
	Stephenson	19,500	19,200	98
	Winnebago	96,800	95,500	99



Net Weekly Circulation	State County	Total Households	TV Households	%
Between 25-49%	ILLINOIS			
	Boone	11,200	11,000	98
	De Kalb	26,000	25,600	98
	Lee	12,900	12,700	98
	WISCONSIN			
	Green	12,300	12,100	98
	Rock	51,900	51,300	99
Between 5-24%	ILLINOIS			
	Carroll	7,000	6,900	99
	Mchenry	61,100	60,700	99
	WISCONSIN			
	Lafayette	6,200	6,100	98
	Walworth	27,800	27,400	99
Totals		350,100	345,600	99
Net Weekly Circulation (1990)				138,600
Average Daily Circulation (1990)				53,000

Illinois—Rockford

WREX-TV

Ch. 13

Network Service: ABC.

Licensee: WREX Associates, 7 W. 51st St., New York, NY 10019.

Studio: W. Auburn & Winnebago Rds., Rockford, IL 61105.

Mailing Address: Box 530, Rockford, IL 61105.

Telephone: 815-968-1813. TWX: 310-372-9465.

Technical Facilities: Channel No. 13 (210-216 MHz). Authorized power: 316-kw visual, 39.8-kw aural. Antenna: 710-ft. above av. terrain, 652-ft. above ground, 1542-ft. above sea level.

Latitude 42° 17' 50"
Longitude 89° 14' 24"

Transmitter: W. Auburn & Winnebago Roads.

Satellite Earth Station: ADM, 6.1-meter; Drake receivers.

News Service: AP.

Ownership: ML Media Partners L.P./Media Management Partners (Group Owner).

Began Operation: September 18, 1953. Sale to present owners by Gilmore Bcstg. approved by FCC July 9, 1987 (Vol. 27:26). Sale to Heritage Bcstg. by Gilmore Bcstg. Corp. approved by FCC July 17, 1985 but was not consummated (Television Digest, Vol. 25:24). Sale by Gannett Co. Inc. to Gilmore approved by FCC Aug. 29, 1969 (Vol. 9:35). Previous sale by Greater Rockford Television Inc. approved June 26, 1963.

Represented (sales): Petry Television.

Represented (legal): Wiley, Rein & Fielding.

Personnel:

RAY CHUMLEY, general manager.

JEANNE FOSTER, program director.

GENE HINES, promotion director.

DICK HARBISON, director of sales.

GERRY MEINDERS, chief engineer.

Highest 30 Sec. Rate: \$500.

NETWORK BASE HOURLY RATE: \$750. ADI: Rockford. Rank: 136.

Total Households: ©MSI Consumer Market Data as of 1/1/90. TV Homes, TV% and Circulation ©1990 Arbitron. County coverage based on Arbitron study.

Net Weekly Circulation	State County	Total Households	TV Households	%
50% & Over	ILLINOIS			
	Boone	11,200	11,000	98
	Lee	12,900	12,700	98
	Ogle	17,400	17,100	98
	Stephenson	19,500	19,200	98
Winnebago	96,800	95,500	99	



Net Weekly Circulation	State County	Total Households	TV Households	%
50% & Over	WISCONSIN			
	Rock	51,900	51,300	99
	ILLINOIS			
Between 25-49%	Carroll	7,000	6,900	99
	De Kalb	26,000	25,600	98
	Jo Daviess	9,100	8,900	97
Between 5-24%	WISCONSIN			
	Green	12,300	12,100	98
	ILLINOIS			
	La Salle	42,600	41,800	98
	Mchenry	61,100	60,700	99
	Whiteside	24,000	23,600	98
Totals	WISCONSIN			
	Lafayette	6,200	6,100	98
	Walworth	27,800	27,400	99
Totals		425,800	419,900	99
Net Weekly Circulation (1990)				196,900
Average Daily Circulation (1990)				102,000

Illinois—Rockford

WTVO
Ch. 17

Network Service: NBC.

Licensee: Young Broadcasting Inc., 599 Lexington Ave., 47th Floor, New York, NY 10022.

Studio: Meridian Rd., Box 470, Rockford, IL 61105.

Telephone: 815-963-5413. TWX: 910-631-3445.

Technical Facilities: Channel No. 17 (488-494 MHz). Authorized power: 1175-kw max. & 759-kw horizontal visual, 124-kw max. & 79.4-kw horizontal aural. Antenna: 674-ft. above av. terrain, 710-ft. above ground, 1501-ft. above sea level.

Latitude 42° 17' 14"
Longitude 89° 10' 16"

Transmitter: Meridian Rd.

News Service: UPI.

Ownership: Young Broadcasting Inc. (Group Owner).

Began Operation: May 3, 1953. Sale to present owner by Winnebago TV Corp. approved July 27, 1988.

Represented (sales): Adam Young Inc.

Personnel:

MICHAEL KHOURI, general manager.
TIM SHARKY, general sales manager.
JOHN BAUMGARTNER, news director.
WILMA HOLLIS, program director.
MIKE NELSON, business manager.
AL PETZKE, chief engineer.

Rates: On request.

NETWORK BASE HOURLY RATE: \$450.

City of License: Rockford. ADI: Rockford. Rank: 136.

Total Households: ©MSI Consumer Market Data as of 1/1/90. TV Homes, TV% and Circulation ©1990 Arbitron. County coverage based on Arbitron study.

Net Weekly Circulation	State County	Total Households	TV Households	%
50% & Over	ILLINOIS			
	Boone	11,200	11,000	98
	De Kalb	26,000	25,600	98
	Lee	12,900	12,700	98
	Ogle	17,400	17,100	98
	Stephenson	19,500	19,200	98
Winnebago	96,800	95,500	99	



WTVO BPCT-820604KH Granted 6/30/82

© American Map Corp., 14244

Net Weekly Circulation	State County	Total Households	TV Households	%
Between 25-49%	WISCONSIN			
	Green	12,300	12,100	98
	Rock	51,900	51,300	99
Between 5-24%	ILLINOIS			
	Carroll	7,000	6,900	99
	Jo Daviess	9,100	8,900	97
	La Salle	42,600	41,800	98
	Mchenry	61,100	60,700	99
Whiteside	24,000	23,600	98	
Totals	WISCONSIN			
	Lafayette	6,200	6,100	98
	Walworth	27,800	27,400	99
Net Weekly Circulation (1990)		425,800	419,900	99
Average Daily Circulation (1990)				202,600
				118,000

Illinois—Freeport-Rockford

WIFR-TV

Ch. 23

Network Service: CBS.

Licensee: Benedek Broadcasting of Illinois Inc., Box 123, Rockford, IL 61105.

Studio: 2523 N. Meridian Rd., Rockford, IL 61103.

Telephone: 815-987-5300. Fax: 815-965-0981.

Technical Facilities: Channel No. 23 (524-530 MHz). Authorized power: 676-kw max. & 562-kw horizontal visual, 101-kw max. & 85.2-kw horizontal aural. Antenna: 721-ft. above av. terrain, 731-ft. above ground, 1549-ft. above sea level.

Latitude 42° 17' 48"
Longitude 89° 10' 15"

Transmitter: 1.7-mi. W of Rockford.

Satellite Earth Stations: Scientific-Atlanta, 7-meter; Scientific-Atlanta, 4.6-meter; RCA, 3.6-meter; Harris, 3-meter; Harris, M/A-Corn, Scientific-Atlanta receivers.

News Service: AP.

Ownership: A. Richard Benedek (Group Owner).

Began Operation: September 12, 1965. Sale to present owner approved by FCC Nov. 5, 1986 (Television Digest, Vol. 26:39). Sale to Worrell Television by General Media Corp. approved by FCC April 11, 1977 (Vol. 16:39).

Represented (sales): Katz Television.

Represented (legal): Crowell & Moring.

Personnel:

JIM GRIMES, general manager.

ARLES HENDERSHOTT, news director.

ROD LEEZER, general sales manager.

RANDY STONIS, national sales manager.

LISA JOHNSON, program supervisor.

WILL SHEARS, chief engineer.

SCOTT DURAND, promotion director.

CYNTHIA NELSON, business manager.

Highest 30 Sec. Rate: \$500.

NETWORK BASE HOURLY RATE: \$584.

City of License: Freeport. ADI: Rockford. Rank: 136.

Total Households: ©MSI Consumer Market Data as of 1/1/90. TV Homes, TV% and Circulation ©1990 Arbitron. County coverage based on Arbitron study.

Net Weekly Circulation	State County	Total Households	TV Households	%
ILLINOIS				
50% & Over	Boone	11,200	11,000	98
	De Kalb	26,000	25,600	98
	Lee	12,900	12,700	98
	Ogle	17,400	17,100	98
	Stephenson	19,500	19,200	98
	Winnebago	96,800	95,500	99



WIFR-TV BPCT-3995 Granted 10/12/64

© American Map Corp., No. 14244

Net Weekly Circulation	State County	Total Households	TV Households	%
WISCONSIN				
Between 25-49%	Rock	51,900	51,300	99
ILLINOIS				
Between 5-24%	Carroll	7,000	6,900	99
	Jo Daviess	9,100	8,900	97
	Kane	114,700	113,300	99
	Kendall	14,500	14,400	99
	Mchenry	61,100	60,700	99
	Whiteside	24,000	23,600	98
WISCONSIN				
	Green	12,300	12,100	98
	Walworth	27,800	27,400	99
Totals		506,200	499,700	99
Net Weekly Circulation (1990)			199,600	
Average Daily Circulation (1990)			106,400	

**NEED BROADCAST TV OR CABLE TV DATA
FROM THE FACTBOOK ON TAPE OR DISKETTE?
NEED CUSTOMIZED REPORTS?**

Call Warren Publishing's
Market Research & Data Sales Dept.

202-872-9200

Illinois—Rock Island

WHBF-TV
Ch. 4

Network Service: CBS.

Licensee: Coronet Communications Co., 231 18th St., Rock Island, IL 61201.

Studio: 231 18th St., Rock Island, IL 61201.

Telephone: 309-786-5441. **Fax:** 309-788-4975.

Technical Facilities: Channel No. 4 (66-72 MHz). Authorized power: 100-kw visual, 10-kw aural. Antenna: 1342-ft. above av. terrain, 1383-ft. above ground, 2049-ft. above sea level.

Latitude 41° 32' 49"
Longitude 90° 28' 35"

Transmitter: Middle Rd., 5-mi. E of Davenport.

Satellite Earth Stations: Scientific-Atlanta, 7-meter C-band; Paracclipse, 4.8-meter C-band; Scientific-Atlanta, 4.6-meter C-band; AFC, 3-meter Ku-band; Winegard, 3-meter C-band; Cyclesat, Pinzone, Scientific-Atlanta, Standard Communications, Winegard receivers.

News Services: AP, CBS, MediaLink.

Ownership: Citadel Communications Co. Ltd. (Group Owner).

Began Operation: July 1, 1950. Sale to present owner by Rock Island Bcstg. Co. approved by FCC Dec. 31, 1986.

Represented (sales): MMT Sales Inc.

Represented (legal): Latham & Watkins.

Represented (engineering): A. D. Ring & Associates, P.C.

Personnel:

DON HALE, vice president & general manager.

GARY SEABERG, local sales manager.

JEFF AVON, national sales manager.

AL UZZELL, program manager.

JOE CORCORAN, news director.

COY BULLARD, chief engineer.

JEFF LYLE, promotion director.

JOYCE MERRITT, business manager.

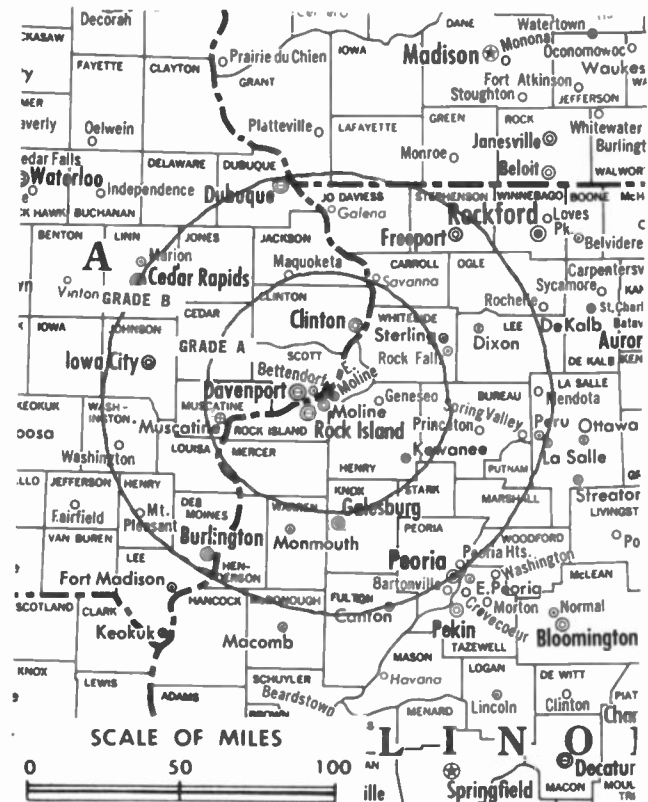
Highest 30 Sec. Rate: \$600.

NETWORK BASE HOURLY RATE: \$1050.

City of License: Rock Island. **ADI:** Davenport, IA-Rock Island-Moline, IL. **Rank:** 78.

Total Households: ©MSI Consumer Market Data as of 1/1/90. TV Homes, TV% and Circulation ©1990 Arbitron. County coverage based on Arbitron study.

Net Weekly Circulation	State County	Total Households	TV Households	%
50% & Over	IOWA			
	Cedar	7,300	7,200	99
	Clinton	20,300	20,200	100
	Des Moines	18,100	17,900	99
	Henry	7,200	7,100	99
	Jackson	8,200	8,100	99
	Louisa	4,600	4,500	98
	Muscatine	15,600	15,500	99
	Scott	60,700	60,200	99
	ILLINOIS			
Bureau	14,500	14,200	98	
Carroll	7,000	6,900	99	
Henderson	3,500	3,400	97	



WHBF-TV BMPCT-810415KE Granted 7/10/81

© American Map Corp., 1424+

Net Weekly Circulation	State County	Total Households	TV Households	%
50% & Over	Henry	20,400	20,200	99
	Knox	22,800	22,500	99
	Mercer	7,000	6,900	99
	Rock Island	61,400	60,800	99
	Warren	8,000	7,900	99
	Whiteside	24,000	23,600	98
Between 25-49%	IOWA			
	Jefferson	6,600	6,500	98
	Washington	7,800	7,700	99
	ILLINOIS			
	Jo Daviess	9,100	8,900	97
Between 5-24%	Lee	12,900	12,700	98
	Putnam	2,300	2,200	96
	Stark	2,700	2,700	100
	IOWA			
	Dubuque	31,400	31,000	99
	Johnson	33,800	33,300	99
	Jones	7,200	7,100	99
	Lee	16,400	16,200	99
	Van Buren	3,200	3,100	97
	ILLINOIS			
Hancock	9,200	9,100	99	
Mc Donough	12,600	12,400	98	
Marshall	5,100	5,000	98	
Ogle	17,400	17,100	98	
Totals		488,300	482,100	99
Net Weekly Circulation (1990)			296,900	
Average Daily Circulation (1990)			164,400	

Illinois—Springfield

WCFN

Ch. 49

(Satellite of WCIA, Champaign)

Network Service: CBS.

Licensee: Midwest Television Inc., 509 S. Neil St., Champaign, IL 61820.

Studio: See WCIA, Champaign.

Telephone: 217-525-2306.

Technical Facilities: Channel No. 49 (680-686 MHz). Authorized power: 200-kw visual, 20-kw aural. Antenna: 620-ft. above av. terrain, 652-ft. above ground, 1188-ft. above sea level.

Latitude	39°	47'	27"
Longitude	89°	30'	53"

Transmitter: 7-mi. E of center of Springfield.

Satellite Earth Station: ADM, 6-meter; Microdyne receivers.

News Services: AP, UPI.

Ownership: Midwest Television Inc. (Group Owner).

Began Operation: July 9, 1985.

Represented (sales): Petry Television Inc.

Represented (legal): Covington & Burling.

Represented (engineering): A. D. Ring & Associates.

Personnel:

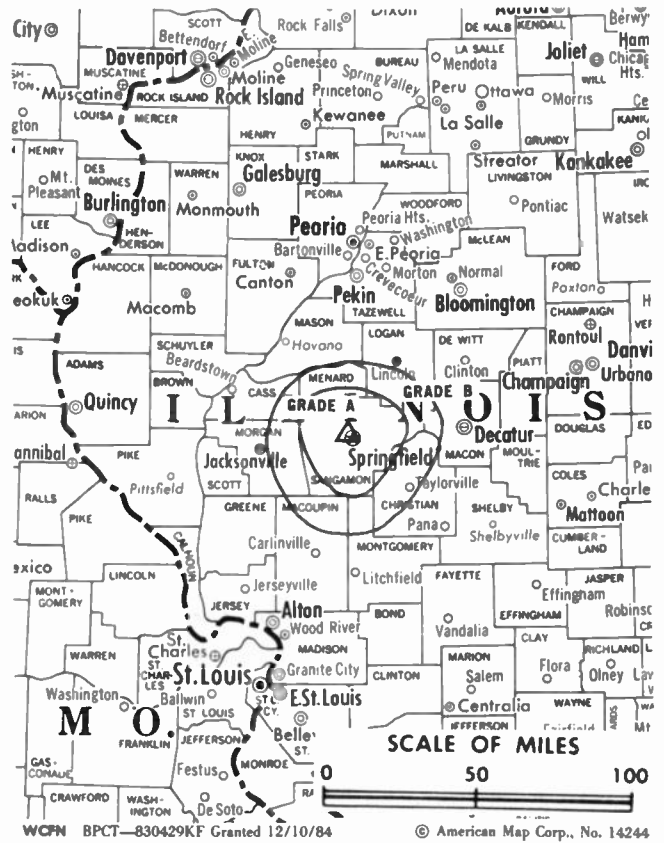
GUY MAIN, executive vice president & general manager.

JERRY JOHNSON, general sales manager.

SHEILA HICKMAN, program director.

DAVE SHAUL, news director.

DALE FLEMING, chief engineer.



Rates: On request.

Arbitron Data: Included with WCIA, Champaign, IL.

City of License: Springfield. **ADI:** Springfield-Decatur-Champaign. **Rank:** 75.

Illinois—Springfield

WRSP-TV

Ch. 55

(Operates satellite WCCU, Urbana)

Network Service: Fox.

Licensee: Springfield Independent TV Co. Inc., 3003 Old Rochester Rd., Springfield, IL 62703.

Studio: 3003 Old Rochester Rd., Springfield, IL 62703.

Telephone: 217-523-8855. TWX: 910-242-0516. Fax: 217-523-4410.

Technical Facilities: Channel No. 55 (716-722 MHz). Authorized power: 2000-kw visual, 200-kw aural. Antenna: 1442-ft. above av. terrain, 1449-ft. above ground, 2049-ft. above sea level.

Latitude 39° 47' 56"
Longitude 89° 26' 45"

Transmitter: 2.6-mi. SW of Mechanicsburg.

Satellite Earth Stations: Harris, 6.1-meter C-band; RCA, 3-meter Ku-band; Harris, M/A-Com receivers.

Ownership: Bahakel Communications Ltd. (Group Owner).

Began Operation: June 1, 1979. Sale to present owner by Will F. Wingerter, et al., approved by FCC March 15, 1982.

Represented (sales): Sektel Inc.

Personnel:

BILL EVANS, general manager.
MICHAEL T. BURNS, sales manager.
KEN MYERS, chief engineer.

Highest 30 Sec. Rate: \$400.

City of License: Springfield. ADI: Springfield-Decatur-Champaign. Rank: 75.

Total Households: ©MSI Consumer Market Data as of 1/1/90. TV Homes, TV% and Circulation ©1990 Arbitron. County coverage based on Arbitron study.

Net Weekly Circulation	State County	Total Households	TV Households	%
50% & Over				
	ILLINOIS			
	Cass	5,500	5,400	98
	Christian	14,400	14,100	98
	De Witt	7,300	7,200	99
	Logan	10,600	10,400	98
	Macon	48,600	47,800	98
	Menard	4,800	4,700	98
	Morgan	14,500	14,100	97
	Moultrie	5,500	5,400	97
	Sangamon	75,300	73,700	98
	Shelby	9,300	9,000	97
Between 25-49%				
	ILLINOIS			
	Brown	2,000	1,900	95
	Fayette	8,400	8,200	98



WRSP-TV BMPCT-821206KE Granted 10/7/83 © American Map Corp., No. 14244

Net Weekly Circulation	State County	Total Households	TV Households	%
Between 25-49%				
	Mason	6,800	6,700	99
	Piatt	6,500	6,400	98
	Schuyler	3,100	3,000	97
Between 5-24%				
	ILLINOIS			
	Champaign	63,000	61,800	98
	Coles	19,600	19,200	98
	Douglas	7,700	7,600	99
	Effingham	12,300	11,900	97
	Ford	5,800	5,700	98
	Fulton	15,400	15,100	98
	Mc Lean	46,500	45,500	98
	Macoupin	20,100	19,700	98
	Montgomery	12,400	12,100	98
	Scott	2,300	2,300	100
	Tazewell	48,300	47,700	99
Totals		476,000	466,600	98
Net Weekly Circulation (1990)				158,400
Average Daily Circulation (1990)				62,000

Illinois—Springfield

WICS

Ch. 20

Network Service: NBC.

Licensee: Guy Gannett Publishing Co., Northport Plaza, Portland, ME 04104.

Studio: 2680 East Cook St., Springfield, IL 62703.

Telephone: 217-753-5620. TWX: 910-242-0551.

Technical Facilities: Channel No. 20 (506-512 MHz). Authorized power: 1510-kw max. & 676-kw horizontal visual, 151-kw max. & 67.6-kw horizontal aural. Antenna: 1430-ft. above av. terrain, 1458-ft. above ground, 2049-ft. above sea level.

Latitude 39° 48' 15"
Longitude 89° 27' 40"

Transmitter: Mechanicsburg, IL.

Multichannel TV Sound: Stereo only.

Satellite Earth Stations: RCA Americom, 7-meter Ku-band; Scientific-Atlanta, 7-meter C-band; Scientific-Atlanta receivers.

News Service: UPI.

Ownership: Guy Gannett Broadcasting Services (Group Owner).

Began Operation: September 17, 1953. Sale to present owner by WICS-TV Inc. approved by FCC Jan. 31, 1985. Previous sale by Plains TV Corp. approved April 7, 1980 (Television Digest, Vol. 19:16).

Represented (sales): Katz Television.

Represented (legal): Dow, Lohnes & Albertson.

Represented (engineering): Lohnes & Culver.

Personnel:

JOHN V. CONNORS, general manager.

DON HICKMAN, vice president, news.

DON SQUIRES, general sales manager.

VIRGINIA RUSH, national sales manager.

FRANK LILLEY, director of engineering.

GARY SPEARS, program operations manager.

H. K. SPRINGER, business manager.

WYATT GARET, director of promotion & marketing.

JERROLD MERRITT, chief engineer.

Highest 30 Sec. Rate: \$2000.

NETWORK BASE HOURLY RATE: \$750.

City of License: Springfield. ADI: Springfield-Decatur-Champaign. Rank: 75.

Total Households: ©MSI Consumer Market Data as of 1/1/90. TV Homes, TV% and Circulation ©1990 Arbitron. County coverage based on Arbitron study.

Net Weekly Circulation	State County	Total Households	TV Households	%
50% & Over	ILLINOIS			
	Cass	5,500	5,400	98
	Christian	14,400	14,100	98
	De Witt	7,300	7,200	99
	Effingham	12,300	11,900	97
	Fayette	8,400	8,200	98
	Logan	10,600	10,400	98
	Macon	48,600	47,800	98
Between 25-49%	Mason	6,800	6,700	99
	Menard	4,800	4,700	98



WICS BPCT-4487 Granted 7/12/72

© American Map Co. p. 14244

Net Weekly Circulation	State County	Total Households	TV Households	%
50% & Over	Montgomery	12,400	12,100	98
	Morgan	14,500	14,100	97
	Moultrie	5,500	5,400	97
	Sangamon	75,300	73,700	98
	Shelby	9,300	9,000	97
Between 25-49%	ILLINOIS			
	Macoupin	20,100	19,700	98
	Piatt	6,500	6,400	98
Between 5-24%	Scott	2,300	2,300	100
	ILLINOIS			
	Bond	6,300	6,100	97
	Cumberland	4,300	4,200	98
	Fulton	15,400	15,100	98
	Greene	6,200	6,100	98
	Jasper	4,300	4,200	98
	Mc Lean	46,500	45,500	98
Schuyler	3,100	3,000	97	
Totals		350,700	343,300	98
Net Weekly Circulation (1990)			212,600	
Average Daily Circulation (1990)			132,400	

Some 23,705 key industry people can see your message when you advertise in the **Television & Cable Factbook**

Illinois—Urbana

WCCU

Ch. 27

(Satellite of WRSP-TV, Springfield, IL)

Network Service: Fox.

Licensee: Urbana-Champaign Television Inc., 712 Killarney, Urbana, IL 61801.

Studio: See WRSP-TV, Springfield, IL.

Telephone: 217-367-8827. Fax: 217-367-8839.

Technical Facilities: Channel No. 27 (548-554 MHz). Authorized power: 2360-kw max. visual. Antenna: 456-ft. above av. terrain, 469-ft. above ground, 1168-ft. above sea level.

Latitude 40° 18' 42"
Longitude 87° 54' 48"

Transmitter: RR 1, Perfield.

Ownership: Bahakel Communications Ltd. (Group Owner).

Began Operation: April 25, 1987. Sale to present owner by Gerald Fitzgerald approved by FCC Feb. 25, 1988.

Represented (legal): Southmayd, Powell & Taylor.

Personnel:
See WRSP-TV, Springfield, IL.

Rates: On request.

City of License: Urbana. ADI: Springfield-Decatur-Champaign. Rank: 75.

Total Households: ©MSI Consumer Market Data as of 1/1/90. TV Homes, TV% and Circulation ©1990 Arbitron. County coverage based on Arbitron study.

Net Weekly Circulation	State County	Total Households	TV Households	%
Between 25-49%	ILLINOIS			
	Champaign	63,000	61,800	98
	Vermilion	35,500	34,900	98
	INDIANA			
	Warren	2,900	2,800	97
Between 5-24%	ILLINOIS			
	Coles	19,600	19,200	98
	Douglas	7,700	7,600	99
	Edgar	8,300	8,100	98
	Ford	5,800	5,700	98



Net Weekly Circulation	State County	Total Households	TV Households	%
Between 5-24%	IROQUOIS			
	Iroquois	12,400	12,100	98
	Piatt	6,500	6,400	98
	INDIANA			
	Benton	3,500	3,400	97
	Fountain	6,800	6,700	99
	Vermilion	7,100	7,000	99
Totals		179,100	175,700	98
Net Weekly Circulation (1990)				52,200
Average Daily Circulation (1990)				19,800

Illinois

WBBM-TV, Chicago (Arbitron Data Continued)

Net Weekly Circulation	State County	Total Households	TV Households Households	%
Between 5-24%	NEBRASKA			
	Boyd	1,300	1,300	100
	NEW HAMPSHIRE			
	Sullivan	15,500	15,100	97
	NEVADA			
	Nye North	2,900	2,700	93
	PENNSYLVANIA			
	Potter	7,000	6,800	97
	SOUTH DAKOTA			
	Haakon	1,000	1,000	100
	TENNESSEE			
	Benton	6,300	6,200	98
	Giles	9,500	9,400	98
	Hardin	8,700	8,500	98
	TEXAS			
	Edwards	700	700	100
	Kimble	1,600	1,500	94
	WISCONSIN			
	Kewaunee	7,000	6,900	99
	Racine	64,800	64,300	99
Walworth	27,800	27,400	99	
WEST VIRGINIA				
Hardy	3,700	3,600	97	

WFLD, Chicago (Arbitron Data Continued)

Net Weekly Circulation	State County	Total Households	TV Households Households	%
Between 5-24%	INDIANA			
	Benton	3,500	3,400	97
	Fulton	7,500	7,400	99
	Marshall	15,500	15,200	98
	Miami	14,100	13,800	98
	Pulaski	5,100	5,000	97
	Tipton	6,300	6,200	98
	Wabash	12,500	12,200	98
	MICHIGAN			
	Cass	18,500	18,200	98
	Van Buren	26,200	25,900	99
	WISCONSIN			
	Milwaukee	376,000	371,700	99
	Walworth	27,800	27,400	99
	Waukesha	102,900	102,000	99

WGN-TV, Chicago (Arbitron Data Continued)

Net Weekly Circulation	State County	Total Households	TV Households Households	%
50% & Over	NORTH DAKOTA			
	Steele	1,100	1,100	100
	NEBRASKA			
	Loup	300	300	100
	NEW MEXICO			
	Hidalgo	2,000	1,900	95
	NEVADA			
	Humboldt	4,600	4,400	96
	Nye North	2,900	2,700	93
	OKLAHOMA			
	Greer	2,900	2,800	97
	PENNSYLVANIA			
	Cameron	2,700	2,700	100

WGN-TV—(Continued) (Arbitron Data Continued)

Net Weekly Circulation	State County	Total Households	TV Households Households	%
50% & Over	SOUTH DAKOTA			
	Hamlin	1,900	1,900	100
	Hughes	6,300	6,200	98
	Walworth	2,700	2,600	96
	TEXAS			
	Cottle	1,100	1,100	100
	Roberts	400	400	100
	Sutton	1,600	1,600	97
	VIRGINIA			
	Bath	1,900	1,900	100
WISCONSIN				
Kenosha	44,300	43,800	99	
Between 25-49%	ALABAMA			
	Escambia	12,800	12,600	99
	Madison	93,300	92,400	99
	Montgomery	82,600	81,800	99
	Morgan	38,400	38,000	99
	St Clair	17,800	17,600	99
	Shelby	31,500	31,300	99
	ARKANSAS			
	Ashley	9,400	9,200	98
	Boone	11,800	11,600	98
	Calhoun	2,200	2,200	100
	Clark	8,100	8,000	99
	Clay	7,700	7,600	99
	Columbia	9,800	9,600	98
	Crawford	15,900	15,600	98
	Desha	6,600	6,500	98
	Drew	6,500	6,300	97
	Independence	12,200	12,000	98
	Izard	4,500	4,300	96
	Jackson	7,600	7,500	99
	Monroe	4,500	4,400	98
	Nevada	3,800	3,700	97
	Pike	4,200	4,100	98
	Pope	17,200	16,900	98
	Pulaski	137,600	136,400	99
	Sebastian	40,500	40,100	99
	Sharp	6,500	6,300	97
	Stone	3,800	3,700	97
	ARIZONA			
	Apache North	12,800	11,600	91
	Cochise	37,100	35,900	97
	Graham	7,600	7,200	95
	Mohave	35,500	33,900	95
Navajo	22,700	20,900	92	
CALIFORNIA				
Del Norte	7,700	7,200	94	
Lassen	8,300	7,800	94	
Modoc	3,600	3,300	92	
Siskiyou	17,500	16,300	93	
COLORADO				
Alamosa	4,600	4,400	96	
Arapahoe	160,900	159,300	99	
Bent	2,000	1,900	95	
Boulder	87,700	85,700	98	
Grand	3,800	3,600	95	
Gunnison	4,100	3,900	95	
Jackson	700	700	100	
Kiowa	700	700	100	
Kit Carson	2,900	2,700	93	
Lake	2,500	2,400	96	
Larimer	73,000	71,500	98	
Las Animas	5,500	5,200	94	
Otero	8,100	7,900	98	
Weld	51,900	51,100	98	
FLORIDA				
Baker	5,800	5,700	98	

Illinois

WGN-TV—(Continued) (Arbitron Data Continued)

Net Weekly Circulation	State County	Total Households	TV Households	%
Between 25-49%	FLORIDA			
	Brevard	159,900	158,500	99
	Collier	57,000	55,900	98
	Columbia	15,600	15,400	98
	Escambia	107,400	106,600	99
	Lee	133,200	131,700	99
	Manatee	82,600	81,800	99
	Monroe	35,000	34,300	98
	St Johns	32,400	32,000	99
	Sarasota	120,800	119,700	99
	GEORGIA			
	Camden	6,800	6,700	99
	Chattahoochee	3,700	3,700	100
	Clarke	31,500	31,100	99
	Glascocok	800	800	100
	Muscogee	68,200	67,700	99
	Randolph	3,300	3,200	97
	Ware	13,500	13,300	99
	Wayne	7,500	7,400	99
	IOWA			
	Allamakee	5,400	5,300	98
	Benton	8,900	8,800	99
	Black Hawk	47,000	46,700	99
	Bremer	8,700	8,600	99
	Buena Vista	7,800	7,700	99
	Carroll	8,300	8,200	99
	Cedar	7,300	7,200	99
Cerro Gordo	20,000	19,800	99	
Cherokee	5,900	5,800	98	
Clarke	3,500	3,500	100	
Clay	7,500	7,400	99	
Clayton	8,200	8,100	99	
Clinton	20,300	20,200	100	
Des Moines	18,100	17,900	99	
Dickinson	6,200	6,100	98	
Dubuque	31,400	31,000	99	
Emmet	4,800	4,700	98	
Floyd	7,100	7,000	99	
Grundy	5,300	5,300	100	
Hamilton	6,800	6,700	99	
Henry	7,200	7,100	99	
Jasper	14,400	14,300	99	
Jefferson	6,600	6,500	98	
Johnson	33,800	33,300	99	
Kossuth	7,800	7,700	99	
Lee	16,400	16,200	99	
Linn	66,900	66,400	99	
Marion	11,100	11,000	99	
Marshall	15,900	15,800	99	
Monroe	3,400	3,400	100	
Montgomery	5,400	5,300	98	
Muscatine	15,600	15,500	99	
Pocahontas	4,100	4,000	98	
Pottawattamie	33,700	33,400	99	
Scott	60,700	60,200	99	
Taylor	3,200	3,100	97	
Wapello	15,500	15,300	99	
Wayne	3,200	3,100	97	
Webster	17,000	16,800	99	
Winnebago	5,200	5,100	98	
Woodbury	38,300	38,000	99	
Wright	6,200	6,100	98	
IDAHO				
Adams	1,200	1,200	100	
Bear Lake	2,400	2,300	96	
Butte	1,000	1,000	100	
Caribou	3,000	2,900	97	
Elmore	7,100	7,000	99	

WGN-TV—(Continued) (Arbitron Data Continued)

Net Weekly Circulation	State County	Total Households	TV Households	%
Between 25-49%	Power			
	Shoshone	2,700	2,600	96
	ILLINOIS			
	Adams	26,700	26,300	98
	Alexander	4,700	4,500	96
	Boone	11,200	11,000	98
	Bureau	14,500	14,200	98
	Carroll	7,000	6,900	99
	Cass	5,500	5,400	98
	Champaign	63,000	61,800	98
	Clark	6,800	6,600	97
	Clay	6,200	6,000	97
	Coles	19,600	19,200	98
	Crawford	8,200	8,100	98
	Douglas	7,700	7,600	99
	Edgar	8,300	8,100	98
	Edwards	3,700	3,600	97
	Effingham	12,300	11,900	97
	Ford	5,800	5,700	98
	Franklin	17,900	17,400	97
	Fulton	15,400	15,100	98
	Henry	20,400	20,200	99
	Jefferson	16,000	15,500	97
	Jo Daviess	9,100	8,900	97
	Knox	22,800	22,500	99
	Lee	12,900	12,700	98
	Logan	10,600	10,400	98
Mc Donough	12,600	12,400	98	
Macon	48,600	47,800	98	
Marion	17,600	17,200	98	
Marshall	5,100	5,000	98	
Menard	4,800	4,700	98	
Montgomery	12,400	12,100	98	
Morgan	14,500	14,100	97	
Moultrie	5,500	5,400	97	
Ogle	17,400	17,100	98	
Peoria	73,200	72,000	98	
Pulaski	3,500	3,400	97	
Putnam	2,300	2,200	96	
Richland	6,900	6,700	97	
Rock Island	61,400	60,800	99	
Sangamon	75,300	73,700	98	
Stark	2,700	2,700	100	
Stephenson	19,500	19,200	98	
Tazewell	48,300	47,700	99	
Vermilion	35,500	34,900	98	
Warren	8,000	7,900	99	
Whiteside	24,000	23,600	98	
Williamson	25,400	24,800	98	
Winnebago	96,800	95,500	99	
Woodford	11,800	11,500	97	
INDIANA				
Allen	111,000	109,500	99	
Bartholomew	24,800	24,400	98	
Benton	3,500	3,400	97	
Blackford	5,600	5,500	98	
Cass	15,000	14,700	98	
Clinton	11,700	11,500	98	
Delaware	43,700	43,100	99	
Elkhart	55,300	54,200	98	
Fulton	7,500	7,400	99	
Grant	27,800	27,300	98	
Hamilton	35,900	35,500	99	
Howard	32,300	31,900	99	
Knox	15,800	15,500	98	
Kosciusko	24,400	23,900	98	
Madison	49,100	48,600	99	
Marshall	15,500	15,200	98	

Illinois

WGN-TV—(Continued) (Arbitron Data Continued)

Net Weekly Circulation	State County	Total Households	TV Households	%
Between 25-49%	INDIANA			
	Miami	14,100	13,800	98
	Montgomery	13,400	13,200	99
	St Joseph	90,700	89,600	99
	Tippecanoe	43,800	42,800	98
	Vanderburgh	67,300	66,000	98
	Vermillion	7,100	7,000	99
	Vigo	40,200	39,600	98
	KANSAS			
	Cherokee	9,100	9,000	99
	Clay	3,800	3,700	97
	Cloud	4,500	4,400	98
	Edwards	1,700	1,700	100
	Geary	10,700	10,600	99
	Gove	1,400	1,400	100
	Grant	2,700	2,700	100
	Gray	1,900	1,900	100
	Hamilton	1,100	1,100	100
	Harper	3,100	3,100	100
	Jewell	1,900	1,800	95
	Kiowa	1,500	1,500	100
	Labette	9,700	9,600	99
	Lincoln	1,600	1,600	100
	Logan	1,400	1,400	100
	Mc Pherson	10,600	10,400	98
Marshall	5,300	5,200	98	
Morton	1,200	1,200	100	
Ness	1,700	1,700	100	
Norton	2,700	2,700	100	
Ottawa	2,300	2,200	96	
Pawnee	3,000	3,000	100	
Pottawatomie	6,000	5,900	98	
Rice	4,600	4,600	100	
Riley	20,400	20,000	98	
Rooks	2,500	2,500	100	
Saline	20,300	20,100	99	
Sedgwick	156,600	155,200	99	
Sherman	2,900	2,900	100	
Stanton	800	800	100	
Sumner	10,100	10,000	99	
Thomas	3,100	3,000	97	
Trego	1,800	1,800	100	
Washington	3,000	2,900	97	
KENTUCKY				
Bracken	2,700	2,700	100	
Christian	20,300	20,200	99	
Clay	7,800	7,700	98	
Fayette	87,100	86,500	99	
Floyd	18,600	18,300	99	
Hardin	29,100	28,900	99	
Harlan	14,400	14,200	99	
Henderson	16,500	16,300	99	
Hopkins	18,000	17,800	99	
Jefferson	262,000	260,900	100	
Johnson	9,100	9,000	99	
Knox	11,000	10,800	98	
Laurel	15,600	15,300	98	
Letcher	10,700	10,500	98	
Logan	10,000	9,900	99	
Mc Cracken	24,500	24,300	99	
Marshall	10,700	10,600	99	
Martin	4,600	4,500	98	
Perry	12,100	11,900	98	
Pike	29,300	28,900	99	
Russell	5,700	5,600	98	
Todd	4,300	4,200	99	
Trigg	3,600	3,600	100	
Whitley	13,500	13,300	99	

WGN-TV—(Continued) (Arbitron Data Continued)

Net Weekly Circulation	State County	Total Households	TV Households	%
Between 25-49%	Wolfe	2,500	2,400	96
	LOUISIANA			
	Caddo	103,400	102,400	99
	East Baton Rouge	140,900	139,700	99
	East Carroll	3,700	3,600	97
	Iberville	10,400	10,200	98
	Jefferson	175,200	174,300	99
	Lafourche	28,900	28,600	99
	La Salle	6,200	6,100	98
	Lincoln	14,200	14,100	99
	Madison	5,800	5,700	97
	Ouachita	51,800	51,300	99
	Pointe Coupee	8,400	8,200	98
	Rapides	49,300	48,800	99
	St Bernard	24,200	24,100	100
	St John The Baptist	13,400	13,200	99
	Tensas	3,000	2,900	97
	Terrebonne	32,900	32,500	99
	Vernon	18,400	18,000	98
	Winn	6,200	6,100	98
	MICHIGAN			
	Baraga	3,000	2,900	97
	Cass	18,500	18,200	98
	Delta	13,900	13,600	98
	Gogebic	7,500	7,300	97
	Houghton	13,600	13,200	97
	Iron	5,800	5,700	98
	Jackson	52,400	51,800	99
	Kalamazoo	83,700	82,600	99
	Marquette	25,400	25,100	99
	Menominee	9,700	9,500	98
	Muskegon	58,300	57,600	99
	Ontonagon	3,500	3,400	97
	MINNESOTA			
	Beltrami	12,000	11,500	96
	Clearwater	3,200	3,100	97
	Goodhue	14,900	14,700	99
	Houston	6,500	6,400	98
Kitson	2,400	2,300	96	
Koochiching	5,800	5,600	97	
Nicollet	10,200	10,100	99	
Pennington	5,600	5,500	98	
Wadena	5,000	4,800	96	
Winona	16,300	16,000	98	
MISSOURI				
Adair	9,100	9,000	99	
Atchison	3,100	3,100	100	
Clark	3,000	2,900	97	
Grundy	4,700	4,600	98	
Iron	3,900	3,800	97	
Macon	6,500	6,400	98	
Monroe	3,600	3,600	100	
Pemiscot	8,500	8,300	98	
Pulaski	12,000	11,800	98	
Putnam	2,100	2,100	100	
Ripley	5,200	4,900	94	
Schuyler	2,000	2,000	100	
Scotland	2,100	2,100	100	
Scott	15,000	14,800	99	
Shannon	3,000	2,800	93	
MISSISSIPPI				
Alcorn	13,300	13,100	99	
Forrest	26,400	26,100	99	
Hinds	96,800	96,100	99	
Holmes	7,600	7,400	98	
Humphreys	4,500	4,400	98	
Lauderdale	29,900	29,600	99	
Lee	24,900	24,700	99	

Illinois

WGN-TV—(Continued) (Arbitron Data Continued)

Net Weekly Circulation	State County	Total Households	TV Households	%
Between 25-49%	MISSISSIPPI			
	Montgomery	4,400	4,300	98
	Neshoba	9,300	9,200	99
	Noxubee	4,100	4,000	98
	Oktibbeha	12,400	12,200	98
	Sharkey	2,300	2,200	98
	Washington	23,900	23,500	98
	MONTANA			
	Big Horn	3,500	3,300	94
	Broadwater	1,700	1,600	94
	Carbon	3,700	3,600	97
	Chouteau	2,200	2,100	95
	Fallon	1,400	1,300	93
	Garfield	600	500	83
	Granite	1,100	1,100	100
	Hill	6,900	6,700	97
	Lincoln	6,800	6,500	96
	Park	5,400	5,200	96
	Phillips	2,200	2,100	95
	Roosevelt	3,800	3,700	97
	Rosebud	4,300	4,100	94
	Valley	3,800	3,600	95
	Wibaux	500	500	100
NORTH CAROLINA				
Carteret	21,400	21,100	99	
Craven	30,800	30,500	99	
New Hanover	47,000	46,600	99	
Onslow	39,400	39,100	99	
Richmond	18,100	17,900	99	
Transylvania	10,400	10,300	99	
NORTH DAKOTA				
Bowman	1,600	1,600	100	
Burke	1,400	1,400	100	
Burleigh	23,600	23,400	99	
Cass	39,900	39,600	99	
Golden Valley	900	900	100	
Grand Forks	24,700	24,500	99	
Hettinger	1,500	1,500	100	
La Moure	2,300	2,300	100	
Mc Henry	2,800	2,800	100	
Mc Lean	4,500	4,400	98	
Mercer	5,200	5,100	98	
Morton	9,800	9,700	99	
Oliver	800	800	100	
Pembina	3,800	3,700	97	
Ramsey	5,100	5,000	98	
Renville	1,400	1,400	100	
Rolette	3,800	3,700	97	
Stark	8,600	8,500	99	
Stutsman	9,300	9,200	99	
Towner	1,600	1,600	100	
Walsh	5,700	5,600	98	
Wells	2,700	2,700	100	
NEBRASKA				
Adams	12,100	12,000	99	
Arthur	200	200	100	
Boone	2,600	2,600	100	
Brown	1,700	1,700	100	
Cherry	2,600	2,600	100	
Clay	3,000	3,000	100	
Dakota	6,600	6,600	100	
Dawson	8,300	8,200	99	
Dodge	14,000	13,900	99	
Frontier	1,400	1,400	100	
Furnas	2,600	2,500	96	
Garfield	1,000	1,000	100	
Gosper	800	800	100	
Hall	18,700	18,500	99	

WGN-TV—(Continued) (Arbitron Data Continued)

Net Weekly Circulation	State County	Total Households	TV Households	%
Between 25-49%	NEW MEXICO			
	Hitchcock	1,500	1,500	100
	Holt	5,000	4,800	96
	Hooker	400	400	100
	Knox	4,000	3,900	98
	Lancaster	83,500	82,700	99
	Madison	12,700	12,500	98
	Nuckolls	2,600	2,600	100
	Pawnee	1,500	1,500	100
	Perkins	1,500	1,500	100
	Phelps	3,700	3,700	100
	Pierce	3,100	3,100	100
	Red Willow	5,000	4,900	98
	Rock	900	900	100
	Sarpy	32,800	32,700	100
	Sheridan	2,900	2,900	100
	Stanton	2,500	2,500	100
	Valley	2,300	2,200	96
	Washington	6,000	6,000	100
	NEW MEXICO			
	Catron	900	800	89
	Cibola	8,700	8,600	98
	Coffax	5,200	4,900	94
	Guadalupe	1,500	1,400	93
	Lea South	2,400	2,300	96
	Lincoln	6,100	5,900	96
	Luna	6,600	6,400	97
	Mc Kinley	20,800	19,400	93
	Quay	4,600	4,400	96
	San Miguel	8,800	8,200	93
	Union	1,900	1,800	95
	NEVADA			
	Churchill	6,800	6,700	99
	Douglas	10,700	10,300	96
	Eureka	500	500	100
	Lander	1,900	1,800	95
Mineral	2,600	2,500	96	
Pershing	1,600	1,600	97	
OHIO				
Champaign	13,300	13,100	98	
Hardin	12,100	11,900	98	
Marion	23,900	23,600	99	
Meigs	9,200	9,000	98	
Perry	11,700	11,500	98	
Van Wert	11,800	11,700	99	
OKLAHOMA				
Cotton	2,900	2,900	100	
Dewey	2,200	2,200	100	
Harmon	1,700	1,700	100	
Jackson	11,000	10,900	99	
Texas	6,500	6,400	98	
Woods	4,100	4,000	98	
OREGON				
Curry	7,400	6,800	92	
Grant	3,400	3,000	88	
Harney	2,900	2,700	93	
Lake	3,000	2,800	93	
Tillamook	8,700	8,100	93	
PENNSYLVANIA				
Juniata	7,700	7,400	96	
SOUTH DAKOTA				
Beadle	7,400	7,300	99	
Bennett	1,000	1,000	100	
Brown	14,400	14,300	99	
Davison	6,600	6,500	98	
Day	3,000	3,000	100	
Dewey	1,500	1,400	93	
Douglas	1,500	1,500	100	
Fall River	3,400	3,300	97	

**WGN-TV—(Continued)
(Arbitron Data Continued)**

Net Weekly Circulation	State County	Total Households	TV Households Households	%
Between 25-49%	SOUTH DAKOTA			
	Grant	3,200	3,100	97
	Haakon	1,000	1,000	100
	Jackson	1,300	1,300	100
	Minnehaha	51,400	51,100	99
	Moody	2,400	2,400	100
	Potter	1,300	1,300	100
	Stanley	1,000	1,000	100
	Tripp	2,800	2,800	100
	Yankton	7,200	7,100	99
	Ziebach	600	600	100
	TENNESSEE			
	Anderson	27,900	27,700	99
	Benton	6,300	6,200	98
	Bradley	27,600	27,500	99
	Carroll	11,000	10,900	99
	Coffee	16,300	16,200	99
	Johnson	5,600	5,500	98
	Knox	134,300	133,500	99
	Lake	2,600	2,600	100
	Lewis	3,700	3,600	99
	Mauzy	21,300	21,200	99
	Montgomery	33,800	33,600	99
	Obion	13,300	13,200	99
	Perry	2,500	2,500	100
	Putnam	19,700	19,500	99
	Roane	18,800	18,700	99
	Sequatchie	3,400	3,400	100
Sevier	19,500	19,200	99	
Sullivan	58,900	58,600	99	
Unicoi	6,500	6,400	98	
Warren	13,000	12,800	99	
Washington	35,500	35,200	99	
Wayne	5,400	5,300	98	
Weakley	12,600	12,400	99	
TEXAS				
Andrews	5,300	5,200	98	
Bailey	2,700	2,700	100	
Brazos	47,400	46,800	99	
Castro	3,300	3,300	100	
Crane	1,700	1,700	100	
Culberson	1,000	1,000	100	
Dawson	5,400	5,300	98	
Deaf Smith	6,400	6,300	98	
Dickens	1,300	1,300	100	
Dimmit	3,300	3,200	97	
Edwards	700	700	100	
Floyd	3,000	3,000	100	
Foard	900	900	100	
Gaines	4,800	4,800	100	
Garza	1,800	1,800	100	
Gray	9,800	9,700	99	
Hansford	2,400	2,400	100	
Hemphill	1,900	1,900	100	
Hockley	8,200	8,200	100	
Hutchinson	10,100	10,000	100	
Jeff Davis	600	600	100	
Kimble	1,600	1,500	94	
Kinney	900	900	100	
Kleberg	10,500	10,400	99	
Lamar	17,200	16,700	97	
Llano	5,700	5,600	98	
Maverick	10,200	9,800	96	
Midland	43,200	42,900	99	
Moore	6,200	6,200	100	
Nueces	102,800	101,700	99	
Ochiltree	3,400	3,400	100	
Pecos	5,000	4,900	98	

**WGN-TV—(Continued)
(Arbitron Data Continued)**

Net Weekly Circulation	State County	Total Households	TV Households Households	%
Between 25-49%	Potter			
	Presidio	1,900	1,800	95
	Randall	35,200	35,100	100
	Refugio	3,000	3,000	100
	Schleicher	1,000	1,000	100
	Shackelford	1,500	1,500	100
	Sherman	1,100	1,100	100
	Smith	58,200	57,500	99
	Terrell	600	600	100
	Upton	1,600	1,600	100
	Uvalde	8,000	7,800	97
	Val Verde	12,900	12,600	98
	Ward	4,800	4,800	100
	Wheeler	3,000	2,900	97
	Zavala	3,200	3,100	97
	UTAH			
	Box Elder	11,300	11,200	99
	Cache	21,000	20,500	98
	Sevier	5,200	5,100	98
	Wasatch	3,300	3,200	97
	Washington	13,000	12,400	95
	VERMONT			
	Orleans	9,100	9,000	99
	WASHINGTON			
	Adams	5,300	5,100	96
	Benton	40,200	39,000	97
	Columbia	1,600	1,500	94
	Franklin	13,300	12,900	97
	Grant	20,500	19,700	96
	WISCONSIN			
	Ashland	6,400	6,300	98
	Eau Claire	32,000	31,500	98
Florence	1,400	1,400	100	
Fond Du Lac	32,500	32,000	98	
La Crosse	36,400	36,000	99	
Portage	20,300	20,000	99	
Racine	64,800	64,300	99	
Rock	51,900	51,300	99	
Rusk	5,800	5,700	97	
Vernon	10,200	10,000	98	
Walworth	27,800	27,400	99	
Wood	29,600	29,200	99	
WEST VIRGINIA				
Boone	11,000	10,900	99	
Grant	3,600	3,500	97	
Greenbrier	14,500	14,200	98	
Mineral	10,400	10,300	99	
Mingo	12,600	12,400	98	
Tucker	3,400	3,300	97	
WYOMING				
Albany	12,200	11,700	96	
Lincoln	5,600	5,300	95	
Niobrara	1,200	1,200	100	
Teton	5,300	5,100	96	
Uinta	7,100	6,900	97	
Washakie	3,500	3,400	97	
Weston	2,800	2,700	96	
Between 5-24%	ALABAMA			
	Autauga	12,900	12,800	99
	Baldwin	36,200	35,900	99
	Blount	15,800	15,600	99
	Bullock	3,500	3,400	97
	Butler	7,900	7,800	99
	Chambers	14,600	14,500	99
	Cherokee	7,400	7,300	99
	Choctaw	5,900	5,800	97
	Clarke	9,500	9,300	98
	Colbert	21,100	20,900	99

Illinois

WGN-TV—(Continued) (Arbitron Data Continued)

Net Weekly Circulation	State County	Total Households	TV Households Households	%	
Between 5-24%	ALABAMA				
	Conecuh	5,600	5,500	98	
	Covington	14,600	14,500	99	
	De Kalb	21,500	21,300	99	
	Elmore	17,300	17,100	99	
	Fayette	7,300	7,200	99	
	Franklin	11,300	11,100	99	
	Geneva	9,200	9,100	99	
	Henry	5,600	5,500	98	
	Jackson	19,900	19,600	99	
	Jefferson	267,200	265,600	99	
	Lauderdale	32,600	32,200	99	
	Lawrence	11,200	11,000	99	
	Lee	32,900	32,500	99	
	Limestone	18,800	18,500	99	
	Lowndes	4,100	4,000	98	
	Macon	8,800	8,700	98	
	Marengo	8,700	8,500	98	
	Marion	12,300	12,200	99	
	Mobile	142,900	142,100	99	
	Monroe	8,000	7,800	98	
	Pike	10,600	10,400	99	
	Russell	18,800	18,500	99	
	Sumter	5,400	5,300	98	
	Talladega	27,300	27,000	99	
	Tosa	15,100	15,000	99	
	Walker	26,600	26,400	99	
	Winston	9,100	9,000	99	
	ARKANSAS				
	Arkansas	8,600	8,500	99	
	Berlin	37,400	36,700	98	
	Bradley	5,100	5,000	98	
	Carroll	8,100	8,000	99	
	Chicot	5,700	5,500	96	
Cleburne	8,200	8,100	99		
Conway	7,100	7,000	99		
Craighead	24,400	24,100	99		
Cross	6,800	6,700	99		
Faulkner	20,500	20,200	99		
Franklin	6,000	5,900	98		
Fulton	4,500	4,300	96		
Garland	32,900	32,400	98		
Grant	5,300	5,200	98		
Greene	12,500	12,300	98		
Hempstead	8,600	8,400	98		
Hot Spring	10,800	10,600	98		
Howard	5,100	5,000	98		
Jefferson	31,100	30,700	99		
Johnson	7,300	7,100	97		
Lafayette	3,600	3,500	97		
Lawrence	7,200	7,000	98		
Little River	5,100	5,000	98		
Logan	7,800	7,700	99		
Lonoke	14,200	14,000	99		
Madison	4,800	4,600	96		
Marion	5,300	5,200	98		
Miller	14,400	14,200	99		
Mississippi	19,700	19,400	98		
Poinsett	9,300	9,200	99		
Polk	6,600	6,400	97		
Prairie	3,700	3,600	97		
Randolph	6,600	6,500	98		
St Francis	9,900	9,700	98		
Saline	20,900	20,700	99		
Scott	4,200	4,100	98		
Searcy	3,600	3,500	97		
Union	18,700	18,400	98		
Van Buren	6,400	6,300	98		

WGN-TV—(Continued) (Arbitron Data Continued)

Net Weekly Circulation	State County	Total Households	TV Households Households	%
Between 5-24%	Washington	42,300	41,500	98
	White	19,800	19,500	98
	Woodruff	3,700	3,600	97
	Yell	7,100	7,000	99
	ARIZONA			
	Coconino	30,600	28,500	93
	Gila	15,500	14,900	96
	La Paz	6,200	6,000	97
	Maricopa	823,200	807,900	98
	Pima	263,400	258,500	98
	Pinal	37,000	35,800	97
	Santa Cruz	8,900	8,600	97
	Yavapai	43,100	41,100	95
	CALIFORNIA			
	El Dorado East	12,300	11,800	96
	Kern East	30,600	29,500	96
	Kings	28,200	26,900	95
	Mendocino	30,500	28,200	92
	Mono	4,100	3,500	86
	Orange	814,100	799,800	98
	Placer West	54,900	52,900	96
	Plumas	8,400	7,900	93
	Riverside West	289,100	278,200	96
	Sacramento	392,400	381,900	97
	San Bernardino	461,100	446,500	97
	Trinity	5,600	5,200	93
	Tulare	99,900	95,800	96
	COLORADO			
	Adams	106,800	106,100	99
	Archuleta	2,100	2,000	95
	Baca	1,900	1,700	89
	Chaffee	5,200	5,000	96
	Cheyenne	1,000	900	95
	Clear Creek	3,000	2,900	97
	Conejos	2,800	2,700	96
	Costilla	1,200	1,100	92
	Crowley	1,000	1,000	100
	Custer	600	600	100
	Delta	9,100	8,700	96
	Denver	232,900	228,500	98
	Douglas	14,200	14,100	99
	Eagle	7,400	7,000	95
	El Paso	151,400	149,300	99
	Garfield	10,600	10,100	96
	Huerfano	2,700	2,600	96
	Jefferson	168,900	167,500	99
	La Plata	12,100	11,600	96
	Lincoln	1,800	1,700	94
	Mineral	300	300	100
	Moffat	5,000	4,700	94
	Montezuma	6,900	6,600	96
	Montrose	9,300	9,000	97
	Morgan	8,400	8,300	99
	Ouray	700	700	100
	Park	3,000	2,900	97
	Phillips	1,800	1,800	100
	Pitkin	5,100	4,700	92
	Prowers	5,600	5,300	95
	Rio Blanco	2,200	2,100	95
	Rio Grande	4,000	3,800	95
	Routt	5,600	5,200	93
	Saguache	1,400	1,300	93
	Sedgwick	1,400	1,400	100
	Summit	5,100	4,900	96
	Teller	4,800	4,700	98
	Yuma	3,800	3,700	97
	FLORIDA			
	Calhoun	3,500	3,400	97

Illinois

WGN-TV—(Continued) (Arbitron Data Continued)

Net Weekly Circulation	State County	Total Households	TV Households	%
Between 5-24%	FLORIDA			
	Charlotte	43,400	42,900	99
	Citrus	40,100	39,400	98
	Clay	34,900	34,500	99
	De Soto	8,300	8,200	99
	Duval	3,500	3,400	97
	Duval	268,900	266,800	99
	Franklin	3,100	3,000	97
	Glades	2,900	2,800	96
	Gulf	4,200	4,100	98
	Hamilton	3,200	3,100	97
	Hardee	7,600	7,500	99
	Hendry	8,500	8,300	98
	Hernando	37,200	36,600	99
	Highlands	28,200	27,800	99
	Hillsborough	328,900	325,900	99
	Holmes	6,300	6,100	97
	Jackson	15,300	15,000	98
	Lake	62,100	61,500	99
	Levy	9,900	9,600	97
	Madison	5,400	5,200	97
	Marion	75,300	73,900	98
	Nassau	16,200	16,000	99
	Okaloosa	57,400	57,000	99
	Orange	247,000	245,000	99
	Osceola	37,900	37,400	99
	Palm Beach So	122,300	120,900	99
	Pasco	118,400	117,100	99
	Pinellas	389,700	386,600	99
	Polk	152,500	151,000	99
	Putnam	24,400	24,100	99
	Santa Rosa	25,600	25,400	99
	Seminole	100,500	99,700	99
	Sumter	12,000	11,800	98
	Suwannee	10,000	9,700	97
	Taylor	7,000	6,800	98
	Volusia	149,900	148,500	99
	Walton	11,500	11,300	98
	Washington	6,400	6,300	98
	GEORGIA			
	Atkinson	2,100	2,000	95
	Bacon	3,600	3,500	97
	Baldwin	12,300	12,100	98
	Barrow	10,000	9,900	99
Ben Hill	6,700	6,500	98	
Berrien	5,300	5,200	98	
Bibb	58,000	57,500	99	
Brooks	5,200	5,100	98	
Bulloch	12,700	12,500	98	
Calhoun	1,500	1,500	97	
Candler	2,700	2,600	96	
Carroll	24,400	24,200	99	
Catoosa	14,900	14,800	99	
Chattooga	8,000	7,900	99	
Cherokee	28,300	28,100	99	
Clayton	65,200	64,900	100	
Cobb	166,300	165,600	100	
Coffee	10,800	10,600	98	
Cook	5,100	5,000	98	
Coweta	17,900	17,600	99	
Dade	4,300	4,300	100	
Decatur	9,300	9,100	98	
De Kalb	211,800	211,000	100	
Dodge	6,000	5,900	98	
Dooly	3,700	3,600	97	
Douglas	25,300	25,100	99	
Early	4,700	4,600	98	
Echols	800	800	100	

WGN-TV—(Continued) (Arbitron Data Continued)

Net Weekly Circulation	State County	Total Households	TV Households	%
Between 5-24%	ILLINOIS			
	Effingham	8,500	8,400	99
	Elbert	7,100	7,000	99
	Emanuel	7,700	7,600	98
	Evans	3,100	3,100	100
	Fannin	6,400	6,300	98
	Fayette	19,200	19,000	99
	Floyd	30,500	30,200	99
	Forsyth	15,200	15,100	99
	Fulton	263,200	261,400	99
	Glynn	23,700	23,500	99
	Gordon	12,200	12,100	99
	Gwinnett	116,300	115,400	99
	Habersham	10,100	10,000	99
	Hall	33,800	33,400	99
	Haralson	7,900	7,800	99
	Henry	18,400	18,100	99
	Houston	32,200	31,900	99
	Jeff Davis	4,500	4,400	98
	Jefferson	6,700	6,500	98
	Lanier	2,000	2,000	98
	Laurens	14,100	13,800	98
	Lowndes	26,600	26,200	98
	Lumpkin	4,300	4,300	99
	Mc Intosh	3,100	3,000	97
	Macon	5,100	5,000	98
	Madison	7,700	7,600	99
	Marion	1,800	1,700	94
	Mitchell	7,000	6,900	98
	Morgan	4,300	4,200	98
	Murray	8,900	8,700	98
	Newton	14,900	14,700	99
	Oconee	5,800	5,800	100
	Paulding	12,800	12,700	99
	Pierce	4,700	4,600	98
	Pulaski	3,200	3,100	97
	Putnam	4,600	4,500	98
	Rockdale	18,200	18,000	99
	Seminole	3,400	3,300	97
	Spalding	19,300	19,100	99
	Stephens	8,500	8,400	99
	Stewart	1,900	1,800	95
	Tattnall	6,300	6,200	98
	Telfair	4,000	3,900	98
Terrell	4,100	4,000	98	
Tift	12,300	12,100	98	
Toombs	9,200	9,000	98	
Towns	2,800	2,800	100	
Treutlen	2,100	2,100	98	
Troup	20,300	20,000	99	
Turner	3,200	3,100	97	
Union	4,400	4,300	98	
Upson	10,100	10,000	99	
Walker	20,800	20,600	99	
Walton	12,500	12,400	99	
Washington	6,600	6,400	97	
Webster	800	800	100	
Wheeler	2,000	1,900	97	
White	4,700	4,600	98	
Whitfield	26,400	26,100	99	
Wilkes	4,000	3,900	98	
Worth	6,700	6,600	98	
IOWA				
Adams	2,100	2,100	100	
Appanoose	6,000	5,900	98	
Audubon	3,000	3,000	100	
Boone	10,100	10,000	99	
Buchanan	8,000	7,900	99	
Butler	6,300	6,200	98	

Illinois

WGN-TV—(Continued) (Arbitron Data Continued)

Net Weekly Circulation	State County	Total Households	TV Households Households	%
Between 5-24%	IOWA			
	Calhoun	4,700	4,600	98
	Cass	6,600	6,500	98
	Chickasaw	5,300	5,200	98
	Crawford	6,800	6,700	99
	Dallas	12,000	11,900	99
	Davis	3,300	3,300	100
	Decatur	3,400	3,300	97
	Delaware	6,800	6,700	99
	Fayette	9,100	9,000	99
	Franklin	5,100	5,100	100
	Fremont	3,800	3,800	100
	Greene	4,600	4,600	100
	Guthrie	4,700	4,600	98
	Hancock	5,500	5,400	98
	Hardin	8,100	8,000	99
	Harrison	6,000	5,900	98
	Howard	4,000	3,900	98
	Humboldt	5,000	4,900	98
	Ida	3,500	3,500	100
	Iowa	6,000	5,900	98
	Jackson	8,200	8,100	99
	Jones	7,200	7,100	99
	Keokuk	4,800	4,700	98
	Louisa	4,600	4,500	98
	Lucas	4,200	4,100	98
	Lyon	4,500	4,400	98
	Madison	4,700	4,700	100
	Mahaska	9,200	9,100	99
	Mills	4,700	4,700	100
	Mitchell	4,500	4,500	100
	Monona	4,400	4,300	98
	O'Brien	6,200	6,200	100
	Osceola	3,200	3,200	100
	Page	7,400	7,300	99
	Palo Alto	4,500	4,400	98
	Plymouth	9,100	9,000	99
	Polk	132,700	131,700	99
	Poweshiek	7,200	7,100	99
	Ringgold	2,300	2,300	100
	Sac	5,300	5,200	98
	Shelby	5,500	5,500	100
	Sioux	10,800	10,600	98
	Story	25,500	25,200	99
	Tama	6,900	6,800	99
	Union	5,400	5,300	98
	Van Buren	3,200	3,100	97
Warren	13,500	13,400	99	
Washington	7,800	7,700	99	
Winneshiek	7,600	7,500	99	
IDAHO				
Ada	79,700	78,400	98	
Benewah	3,300	3,200	97	
Bingham	11,900	11,800	99	
Blaine	5,800	5,600	97	
Boise	1,700	1,700	100	
Bonner	10,500	10,200	97	
Camas	300	300	100	
Canyon	32,000	31,300	98	
Cassia	6,500	6,400	98	
Custer	2,100	2,000	95	
Franklin	2,900	2,800	96	
Gem	4,300	4,200	98	
Idaho	5,300	5,100	96	
Lincoln	1,200	1,200	100	
Oneida	1,100	1,100	100	
Payette	6,200	6,100	98	
Teton	1,000	1,000	100	

WGN-TV—(Continued) (Arbitron Data Continued)

Net Weekly Circulation	State County	Total Households	TV Households Households	%
Between 5-24%	Valley	2,400	2,300	96
	Washington	3,100	3,000	97
	ILLINOIS			
	Brown	2,000	1,900	95
	Christian	14,400	14,100	98
	Clinton	12,000	11,800	98
	Cumberland	4,300	4,200	98
	De Witt	7,300	7,200	99
	Fayette	8,400	8,200	98
	Gallatin	3,000	2,900	97
	Hamilton	3,900	3,700	95
	Hancock	9,200	9,100	99
	Hardin	2,100	2,000	95
	Jackson	24,000	23,300	97
	Jasper	4,300	4,200	98
	Jersey	7,400	7,200	97
	Johnson	3,500	3,400	97
	Lawrence	6,600	6,500	98
	Macoupin	20,100	19,700	98
	Madison	96,200	95,000	99
	Mason	6,800	6,700	99
	Massac	6,300	6,100	97
	Mercer	7,000	6,900	99
	Monroe	8,100	7,900	98
	Perry	9,000	8,800	98
	Piatt	6,500	6,400	98
	Pike	7,400	7,200	97
	Pope	1,900	1,800	95
	St Clair	97,400	95,800	98
	Saline	12,200	11,900	98
	Schuyler	3,100	3,000	97
	Scott	2,300	2,300	100
	Shelby	9,300	9,000	97
	Union	7,700	7,500	97
	Wabash	5,600	5,400	97
	Wayne	7,500	7,200	96
	White	7,400	7,100	96
	INDIANA			
	Adams	10,600	10,400	98
	Boone	14,400	14,200	99
	Carroll	7,100	7,000	99
	Clark	32,700	32,200	98
	Clay	9,600	9,500	99
	Daviess	10,600	10,300	97
	Dearborn	13,700	13,500	99
	Decatur	8,400	8,200	98
	De Kalb	12,200	12,100	99
	Dubois	13,200	12,800	97
	Fayette	10,000	9,800	98
	Floyd	23,400	23,100	99
	Fountain	6,800	6,700	99
	Gibson	13,000	12,700	98
	Greene	12,400	12,100	98
	Hancock	16,700	16,500	99
	Hendricks	26,300	26,000	99
	Henry	18,600	18,300	98
	Huntington	13,800	13,600	99
	Jackson	13,800	13,600	99
	Jay	8,200	8,000	98
	Jefferson	10,500	10,300	98
	Jennings	7,900	7,700	97
	Johnson	30,300	30,100	99
	Lagrange	9,500	9,100	96
	Lawrence	16,700	16,400	98
	Marion	310,600	306,600	99
	Martin	3,900	3,800	97
	Monroe	37,400	36,400	97
	Morgan	19,000	18,700	98

Illinois

WGN-TV—(Continued) (Arbitron Data Continued)

Net Weekly Circulation	State County	Total Households	TV Households	%
Between 5-24%	INDIANA			
	Noble	14,200	13,900	98
	Ohio	2,000	2,000	100
	Orange	7,200	7,000	97
	Owen	6,900	6,800	99
	Parke	5,900	5,800	98
	Perry	6,600	6,400	97
	Pike	5,300	5,100	96
	Posey	9,500	9,200	97
	Randolph	10,800	10,600	98
	Ripley	8,900	8,700	98
	Rush	6,500	6,400	98
	Scott	7,500	7,300	97
	Shelby	14,300	14,100	99
	Spencer	6,900	6,700	97
	Steuben	10,700	10,500	98
	Sullivan	8,200	8,000	98
	Tipton	6,300	6,200	98
	Wabash	12,500	12,200	98
	Warren	2,900	2,800	97
	Warrick	16,900	16,500	98
	Washington	8,400	8,200	98
	Wayne	27,100	26,700	99
	Wells	9,400	9,200	98
	Whitley	9,800	9,700	99
	KANSAS			
	Allen	6,200	6,100	98
	Barber	2,800	2,700	96
	Barton	12,500	12,400	99
	Bourbon	6,600	6,500	98
	Brown	4,800	4,700	98
	Butler	18,200	18,000	99
	Chase	1,300	1,300	100
	Chautauqua	2,200	2,200	100
	Cheyenne	1,500	1,500	100
	Coffey	3,600	3,500	97
	Comanche	1,000	1,000	100
	Cowley	14,500	14,300	99
	Crawford	15,600	15,400	99
	Decatur	1,700	1,700	100
	Dickinson	8,200	8,100	99
	Doniphan	3,500	3,400	99
	Douglas	27,000	26,600	99
	Elk	1,600	1,600	100
Ellis	10,500	10,400	99	
Ellsworth	2,900	2,800	97	
Ford	10,200	10,100	99	
Graham	1,500	1,500	100	
Greenwood	3,400	3,300	97	
Hodgeman	900	900	100	
Jackson	4,500	4,400	98	
Johnson	131,700	131,100	100	
Kearny	1,200	1,200	100	
Lane	1,000	1,000	100	
Leavenworth	20,000	19,800	99	
Linn	3,400	3,300	97	
Lyon	13,700	13,400	98	
Marion	5,100	5,000	98	
Meade	1,800	1,800	100	
Miami	8,600	8,500	99	
Mitchell	3,300	3,200	97	
Morris	2,600	2,500	96	
Nemaha	4,200	4,100	98	
Phillips	2,900	2,800	96	
Rawlins	1,500	1,500	100	
Republic	2,900	2,800	96	
Rush	1,700	1,700	100	
Seward	7,000	6,900	99	

WGN-TV—(Continued) (Arbitron Data Continued)

Net Weekly Circulation	State County	Total Households	TV Households	%
Between 5-24%	KENTUCKY			
	Smith	2,300	2,300	100
	Stevens	1,800	1,700	97
	Wabaunsee	2,500	2,400	96
	Wallace	700	700	100
	Woodson	1,800	1,800	100
	Wyandotte	65,700	65,100	99
	Adair	5,900	5,800	98
	Anderson	5,200	5,200	100
	Ballard	3,200	3,200	100
	Barren	12,900	12,800	99
	Bath	3,600	3,500	97
	Bell	12,000	11,800	99
	Boone	18,500	18,500	100
	Boyd	20,300	20,200	100
	Boyle	9,800	9,700	99
	Breathitt	5,600	5,400	97
	Breckinridge	6,300	6,200	98
	Bullitt	15,600	15,500	99
	Butler	4,100	4,100	99
	Caldwell	5,000	4,900	98
	Calloway	12,100	12,000	99
	Campbell	29,600	29,500	100
Carroll	3,500	3,500	100	
Carter	8,900	8,800	99	
Casey	5,800	5,700	98	
Crittenden	3,300	3,300	100	
Cumberland	2,800	2,800	98	
Edmonson	3,600	3,500	99	
Elliott	2,500	2,500	100	
Estill	5,400	5,300	97	
Fleming	4,800	4,700	99	
Fulton	3,100	3,100	100	
Grant	5,100	5,000	99	
Graves	13,400	13,300	99	
Green	3,900	3,900	99	
Greenup	13,400	13,300	99	
Harrison	5,700	5,700	99	
Hart	6,000	6,000	99	
Hickman	2,000	2,000	100	
Jackson	4,400	4,300	97	
Kenton	51,900	51,700	100	
Larue	4,500	4,500	100	
Leslie	5,000	4,800	97	
Lewis	5,000	4,900	98	
Livingston	3,700	3,700	100	
Mc Creary	5,800	5,700	98	
Mc Lean	3,500	3,500	100	
Magoffin	5,000	4,900	98	
Mason	6,300	6,200	99	
Meade	8,000	8,000	100	
Mercer	7,500	7,400	99	
Metcalfe	3,700	3,600	99	
Monroe	4,800	4,700	99	
Montgomery	7,800	7,700	98	
Morgan	4,200	4,100	98	
Nelson	10,300	10,200	99	
Ohio	8,300	8,200	99	
Oldham	10,300	10,200	100	
Pendleton	4,100	4,100	100	
Powell	4,100	4,000	98	
Pulaski	19,200	18,800	98	
Rockcastle	5,400	5,300	97	
Rowan	6,500	6,400	98	
Shelby	8,800	8,800	99	
Simpson	5,500	5,500	99	
Spencer	2,300	2,300	100	
Taylor	8,700	8,600	99	

Illinois

WGN-TV—(Continued) (Arbitron Data Continued)

Net Weekly Circulation	State County	Total Households	TV Households	%
Between 5-24%	KENTUCKY			
	Union	5,800	5,800	99
	Warren	31,500	31,200	99
	Wayne	6,700	6,500	98
	Webster	5,600	5,500	98
	Woodford	6,900	6,800	99
	LOUISIANA			
	Acadia	20,300	20,000	99
	Allen	7,400	7,300	99
	Ascension	19,800	19,500	98
	Assumption	6,900	6,800	99
	Avoyelles	14,900	14,600	98
	Beauregard	11,400	11,200	98
	Caldwell	4,800	4,700	98
	Cameron	3,400	3,400	100
	Claiborne	6,400	6,300	98
	Concordia	8,200	8,000	98
	De Soto	10,400	10,200	98
	Evangeline	12,400	12,100	98
	Franklin	8,500	8,300	98
	Grant	6,800	6,700	99
	Iberia	22,500	22,300	99
	Jackson	7,000	6,900	99
	Jefferson Davis	11,100	11,000	99
	Livingston	25,100	24,700	98
	Natchitoches	14,400	14,000	97
	Orleans	213,500	211,600	99
Plaquemines	8,300	8,200	99	
Red River	3,800	3,700	97	
Richland	7,900	7,800	99	
Sabine	10,700	10,400	97	
St Charles	15,100	15,000	99	
St James	6,800	6,700	99	
St Mary	20,500	20,300	99	
St Tammany	54,000	53,400	99	
Tangipahoa	31,700	31,200	98	
Union	8,200	8,100	99	
Washington	17,100	16,800	98	
Webster	17,400	17,100	99	
West Baton Rouge	6,700	6,600	98	
West Carroll	4,700	4,600	98	
West Feliciana	2,600	2,500	96	
MASSACHUSETTS				
Nantucket	2,800	2,700	96	
MARYLAND				
Allegany	28,800	28,600	99	
Anne Arundel	149,000	148,300	100	
Charles	30,600	30,300	99	
Garrett	9,800	9,700	98	
Somerset	7,000	6,900	99	
MAINE				
Aroostook	30,000	29,300	98	
Knox	14,200	13,800	97	
Lincoln	11,500	11,300	98	
Piscataquis	6,800	6,700	99	
Somerset	17,100	16,800	98	
Washington	13,500	13,100	97	
York	64,500	63,700	99	
MICHIGAN				
Alcona	4,400	4,300	97	
Alger	3,200	3,100	97	
Allegan	32,100	31,700	99	
Antrim	6,600	6,500	98	
Benzie	4,700	4,600	98	
Calhoun	53,000	52,500	99	
Cheboygan	8,300	8,000	96	
Chippewa	10,200	10,000	98	
Clare	10,500	10,300	98	

WGN-TV—(Continued) (Arbitron Data Continued)

Net Weekly Circulation	State County	Total Households	TV Households	%
Between 5-24%	Clinton	19,300	19,100	99
	Crawford	3,900	3,800	97
	Eaton	35,300	34,900	99
	Genesee	161,400	159,900	99
	Grand Traverse	23,500	23,000	98
	Gratiot	14,000	13,800	99
	Huron	13,700	13,400	98
	Ingham	103,200	101,900	99
	Ionia	17,700	17,500	99
	Iosco	11,900	11,800	99
	Isabella	17,800	17,500	98
	Kalkaska	5,000	4,900	98
	Kent	183,400	180,700	99
	Keweenaw	700	700	100
	Lake	3,900	3,800	97
	Lapeer	24,100	23,800	99
	Leelanau	6,200	6,100	98
	Lenawee	32,000	31,600	99
	Livingston	37,300	37,000	99
	Luce	2,200	2,100	95
	Mackinac	3,900	3,800	97
	Macomb	255,100	253,800	99
	Manistee	9,500	9,300	98
	Mason	10,500	10,200	97
	Mecosta	12,800	12,600	98
	Missaukee	4,000	3,900	98
	Monroe	46,800	46,400	99
	Montcalm	18,800	18,500	98
	Montmorency	3,300	3,200	97
	Newaygo	14,800	14,500	98
	Oakland	395,400	393,000	99
	Oceana	8,500	8,300	98
	Ogemaw	7,100	7,000	99
	Osceola	7,700	7,600	99
	Oscoda	3,000	2,900	97
	Ottawa	60,500	59,700	99
	Presque Isle	5,400	5,200	96
	Roscommon	8,600	8,500	99
	Saginaw	77,100	76,300	99
	St Clair	52,100	51,500	99
	St Joseph	22,700	22,400	99
	Sanilac	15,500	15,200	98
	Schoolcraft	3,000	2,900	97
	Shiawassee	24,400	24,100	99
	Tuscola	19,100	18,800	98
	Van Buren	26,200	25,900	99
	Washtenaw	101,600	99,500	98
Wayne	814,200	805,700	99	
Wexford	10,600	10,400	98	
MINNESOTA				
Anoka	77,200	77,000	100	
Becker	11,200	11,000	98	
Big Stone	2,900	2,900	100	
Blue Earth	18,700	18,400	98	
Brown	10,200	10,000	98	
Carlton	10,700	10,600	99	
Carver	15,300	15,200	99	
Chippewa	5,500	5,400	98	
Chisago	9,800	9,700	99	
Clay	17,100	17,000	99	
Cook	1,800	1,800	100	
Cottonwood	5,200	5,000	96	
Crow Wing	18,200	17,800	98	
Dakota	87,400	86,900	99	
Dodge	5,500	5,400	98	
Faribault	7,300	7,200	99	
Fillmore	7,800	7,700	99	
Grant	2,700	2,700	100	

Illinois

WGN-TV—(Continued) (Arbitron Data Continued)

Net Weekly Circulation	State County	Total Households	TV Households	%
Between 5-24%	MINNESOTA			
	Hennepin	420,000	416,300	99
	Hubbard	5,900	5,700	97
	Isanti	9,400	9,300	99
	Jackson	4,800	4,700	98
	Kandiyohi	14,500	14,200	98
	Lac Qui Parle	3,800	3,700	97
	Lake Of The Woods	1,500	1,400	93
	Le Sueur	8,800	8,700	99
	Lincoln	2,900	2,900	100
	Lyon	9,100	8,900	98
	Mc Leod	11,600	11,500	99
	Mahnomen	1,700	1,700	100
	Marshall	4,500	4,400	98
	Martin	9,600	9,500	99
	Meeker	7,900	7,800	99
	Mille Lacs	7,100	7,000	99
	Morrison	10,500	10,300	98
	Mower	15,000	14,900	99
	Murray	3,900	3,900	100
	Nobles	7,600	7,500	99
	Norman	3,300	3,200	97
	Olmsted	37,500	37,200	99
	Otter Tail	20,100	19,700	98
	Pipestone	4,300	4,200	98
	Polk	12,500	12,300	98
	Ramsey	190,000	188,500	99
	Redwood	6,600	6,400	97
	Renville	7,300	7,200	99
	Rice	16,400	16,200	99
	Rock	3,800	3,800	100
	Roseau	5,000	4,700	94
	St Louis	78,100	77,300	99
	Scott	18,300	18,200	99
	Sibley	5,400	5,300	98
	Stearns	37,500	37,000	99
	Steele	11,300	11,200	99
	Traverse	1,800	1,800	100
	Wabasha	7,600	7,500	99
	Waseca	6,800	6,700	99
	Wilkin	2,800	2,800	100
	Wright	21,300	21,000	99
	MISSOURI			
Andrew	5,400	5,300	98	
Audrain	9,600	9,500	99	
Barry	10,600	10,400	98	
Barton	4,800	4,700	98	
Bates	6,400	6,300	98	
Benton	5,500	5,300	96	
Boone	41,100	40,500	99	
Caldwell	3,200	3,200	100	
Camden	10,700	10,500	98	
Cape Girardeau	23,200	22,900	99	
Carter	2,100	2,000	95	
Cass	21,000	20,800	99	
Chariton	4,000	3,900	97	
Christian	11,000	10,800	98	
Clay	57,200	56,800	99	
Clinton	6,300	6,200	98	
Cole	23,200	23,000	99	
Cooper	5,700	5,600	98	
Crawford	7,500	7,300	97	
Dade	3,200	3,200	100	
Dallas	5,200	5,100	98	
Daviess	3,400	3,300	97	
Douglas	4,700	4,600	98	
Dunklin	13,000	12,700	98	
Franklin	27,500	27,200	99	

WGN-TV—(Continued) (Arbitron Data Continued)

Net Weekly Circulation	State County	Total Households	TV Households	%
Between 5-24%	MISSOURI			
	Gasconade	5,400	5,300	98
	Greene	79,400	78,600	99
	Harrison	4,100	4,000	98
	Henry	8,300	8,200	99
	Hickory	3,300	3,200	97
	Holt	2,700	2,600	96
	Howard	3,700	3,600	97
	Howell	12,000	11,500	96
	Jackson	255,600	252,700	99
	Jasper	35,600	35,100	99
	Jefferson	56,700	56,300	99
	Johnson	13,100	12,900	98
	Knox	2,100	2,100	100
	Laclede	10,400	10,200	98
	Lafayette	12,000	11,900	99
	Lawrence	12,100	11,900	98
	Lewis	3,800	3,700	97
	Livingston	5,900	5,800	98
	Mc Donald	6,300	6,200	98
	Madison	4,800	4,700	98
	Mercer	1,600	1,600	100
	Miller	8,300	8,200	99
	Mississippi	5,400	5,300	98
	Moniteau	4,500	4,400	98
	Montgomery	4,300	4,200	98
	Morgan	6,200	6,100	98
	New Madrid	7,700	7,500	97
	Newton	16,900	16,700	99
	Nodaway	7,600	7,500	99
	Osage	4,300	4,200	98
	Pettis	14,100	13,900	99
	Phelps	12,300	12,000	98
	Pike	6,000	5,900	98
	Platte	19,600	19,400	99
	Polk	7,800	7,600	97
	Ralls	3,400	3,400	100
	Ray	8,500	8,400	99
	Reynolds	2,800	2,700	96
	St Charles	65,700	65,200	99
	St Francois	16,400	16,200	99
	St Louis	373,200	369,400	99
	Saline	9,500	9,400	99
Shelby	3,000	3,000	100	
Stoddard	11,300	11,100	98	
Sullivan	2,800	2,800	100	
Taney	10,900	10,700	98	
Texas	8,400	8,100	96	
Wayne	5,000	4,900	98	
Webster	8,200	8,000	98	
Worth	1,100	1,100	100	
St Louis City	171,600	169,800	99	
MISSISSIPPI				
Attala	7,200	7,100	98	
Bolivar	14,500	14,100	98	
Calhoun	5,700	5,600	98	
Carroll	3,500	3,400	97	
Chickasaw	6,400	6,300	98	
Choctaw	3,100	3,100	98	
Claiborne	3,700	3,600	97	
Clarke	6,400	6,300	98	
Clay	7,600	7,500	99	
Coahoma	12,400	12,100	98	
Copiah	9,500	9,400	98	
Covington	6,100	6,000	98	
De Soto	22,400	22,000	98	
Franklin	3,300	3,200	97	
Hancock	12,200	12,100	99	
Itawamba	8,000	7,900	99	

Illinois

WGN-TV—(Continued) (Arbitron Data Continued)

Net Weekly Circulation	State County	Total Households	TV Households	%
Between 5-24%	MISSISSIPPI			
	Jasper	6,000	5,900	98
	Jefferson Davis	4,800	4,700	98
	Jones	23,400	23,200	99
	Lafayette	11,500	11,300	99
	Lamar	10,100	9,900	99
	Lawrence	4,600	4,500	98
	Madison	17,800	17,400	98
	Marion	9,400	9,200	98
	Marshall	10,800	10,600	98
	Monroe	13,000	12,800	99
	Newton	7,700	7,600	99
	Pearl River	14,300	14,100	99
	Pontotoc	8,600	8,500	99
	Prentiss	9,400	9,300	99
	Quitman	4,000	3,900	97
	Rankin	29,400	29,000	99
	Scott	9,700	9,600	99
	Simpson	8,900	8,800	99
	Smith	5,700	5,600	98
	Tallahatchie	5,400	5,300	97
	Tippah	7,100	7,000	99
	Tishomingo	7,100	7,000	99
	Tunica	3,000	3,000	98
	Union	8,900	8,800	99
	Walthall	4,900	4,800	98
	Warren	19,300	19,000	99
	Wayne	7,000	6,900	99
	Webster	3,800	3,700	97
	Wilkinson	3,400	3,300	97
	Winston	7,000	6,900	99
	Yazoo	9,500	9,400	98
	MONTANA			
	Blaine	2,600	2,400	92
	Carter	600	600	100
	Gallatin	19,000	18,400	97
	Jefferson	3,200	3,100	97
	Lake	8,400	8,100	97
	Liberty	1,000	1,000	100
	Mc Cone	900	900	100
	Madison	2,200	2,200	100
	Meagher	800	800	100
	Missoula	32,300	31,300	97
	Musselshell	1,800	1,700	94
	Pondera	2,500	2,400	96
	Powder River	900	800	89
	Prairie	700	600	86
	Ravalli	10,600	10,300	97
	Richland	4,700	4,600	97
	Sanders	3,900	3,700	95
	Sheridan	2,100	2,000	95
	Stillwater	2,600	2,600	100
Sweet Grass	1,300	1,200	92	
Teton	2,500	2,400	96	
Treasure	400	400	100	
Wheatland	900	900	100	
NORTH CAROLINA				
Alamance	40,800	40,500	99	
Alexander	10,500	10,400	99	
Ashe	9,400	9,200	98	
Beaufort	16,900	16,700	99	
Bertie	7,600	7,400	97	
Bladen	11,500	11,300	98	
Brunswick	19,600	19,300	98	
Buncombe	70,500	69,700	99	
Cabarrus	35,900	35,700	99	
Camden	2,100	2,100	100	
Cherokee	8,300	8,100	98	

WGN-TV—(Continued) (Arbitron Data Continued)

Net Weekly Circulation	State County	Total Households	TV Households	%
Between 5-24%	CHOWAN			
	Chowan	5,400	5,300	98
	Clay	2,900	2,800	97
	Cleveland	32,600	32,300	99
	Columbus	19,400	19,100	98
	Currituck	5,600	5,500	98
	Davidson	47,300	46,800	99
	Duplin	15,600	15,400	98
	Durham	69,100	68,300	99
	Edgecombe	21,000	20,700	99
	Forsyth	108,000	107,200	99
	Franklin	13,000	12,700	98
	Gaston	64,500	63,900	99
	Graham	2,500	2,500	98
	Greene	5,400	5,300	98
	Guilford	131,400	130,500	99
	Halifax	20,000	19,600	98
	Haywood	19,600	19,300	98
	Henderson	29,800	29,400	99
	Hertford	8,400	8,300	99
	Hoke	7,600	7,400	98
	Iredell	34,800	34,400	99
	Jackson	9,900	9,700	98
	Johnston	31,200	30,800	99
	Lee	16,100	15,900	99
	Lenoir	22,500	22,300	99
	Lincoln	18,400	18,300	99
	Mc Dowell	13,700	13,500	99
	Macon	9,800	9,600	97
	Martin	9,600	9,500	99
	Mecklenburg	189,200	187,800	99
	Montgomery	9,000	8,900	99
	Nash	27,900	27,600	99
	Northampton	7,700	7,600	98
	Orange	34,700	34,200	98
	Pamlico	4,200	4,200	99
	Pender	9,900	9,700	98
	Person	11,400	11,300	99
	Pitt	39,500	39,100	99
	Polk	5,900	5,800	98
	Randolph	39,800	39,400	99
	Robeson	36,100	35,400	98
	Rockingham	33,600	33,300	99
	Rowan	41,500	41,100	99
	Rutherford	22,100	21,900	99
	Stanly	20,100	19,900	99
	Stokes	13,800	13,600	99
	Surry	24,700	24,400	99
	Swain	4,200	4,100	98
	Tyrrell	1,500	1,500	100
	Union	29,200	28,900	99
	Wake	152,400	151,000	99
	Washington	5,200	5,100	98
	Wayne	36,500	36,000	99
	Wilson	24,400	24,100	99
	NORTH DAKOTA			
	Adams	1,300	1,300	100
	Barnes	5,000	5,000	100
	Billings	400	400	100
	Bottineau	3,200	3,200	100
	Cavalier	2,600	2,500	96
	Dickey	2,500	2,500	100
	Divide	1,200	1,200	100
	Dunn	1,600	1,600	100
	Eddy	1,300	1,300	100
	Emmons	2,000	2,000	100
	Foster	1,600	1,600	100
	Grant	1,500	1,500	100
	Griggs	1,400	1,400	100

Illinois

WGN-TV—(Continued) (Arbitron Data Continued)

Net Weekly Circulation	State County	Total Households	TV Households	%	
Between 5-24%	NORTH DAKOTA				
		Kidder	1,400	1,400	100
		Logan	1,200	1,200	100
		Mc Kenzie	2,700	2,700	100
		Mountrail	2,900	2,900	100
		Nelson	2,000	2,000	100
		Pierce	2,000	2,000	100
		Ransom	2,500	2,500	100
		Richland	7,100	7,000	99
		Sargent	2,000	2,000	100
		Sheridan	1,000	1,000	100
		Traill	3,500	3,500	100
		Ward	21,800	21,600	99
		Williams	9,700	9,600	99
		NEBRASKA			
		Antelope	3,200	3,100	97
		Boyd	1,300	1,300	100
	Buffalo	13,900	13,800	99	
	Burt	3,400	3,400	100	
	Butler	3,400	3,300	97	
	Cass	8,500	8,400	99	
	Cedar	4,000	4,000	100	
	Chase	1,900	1,900	100	
	Cheyenne	4,200	4,100	98	
	Colfax	3,600	3,500	97	
	Cuming	4,000	3,900	98	
	Custer	5,000	4,900	98	
	Deuel	1,000	1,000	100	
	Dixon	2,600	2,600	100	
	Douglas	160,500	159,100	99	
	Dundy	1,200	1,200	100	
	Fillmore	2,900	2,900	100	
	Franklin	1,600	1,600	100	
	Gage	9,000	8,900	99	
	Garden	1,000	1,000	100	
	Grant	300	300	100	
	Greeley	1,200	1,200	100	
	Hamilton	3,400	3,400	100	
	Hayes	500	500	100	
	Jefferson	3,700	3,600	97	
	Johnson	2,000	2,000	100	
	Kearney	2,600	2,600	100	
	Keith	3,700	3,700	100	
	Keya Paha	500	500	100	
	Logan	400	400	100	
	Merrick	3,200	3,200	100	
	Nance	1,800	1,800	100	
	Nemaha	3,200	3,200	100	
	Otoe	5,900	5,800	98	
	Platte	10,800	10,700	99	
	Polk	2,300	2,300	100	
	Richardson	4,300	4,200	98	
	Saline	5,000	4,900	98	
	Saunders	7,000	6,900	99	
	Seward	5,900	5,800	98	
	Sherman	1,500	1,500	100	
	Thayer	2,700	2,700	100	
	Thurston	2,400	2,400	100	
	Wayne	3,300	3,300	100	
	Webster	2,000	2,000	100	
	York	5,700	5,600	98	
	NEW JERSEY				
	Mercer	119,700	118,000	99	
	NEW MEXICO				
	Bernalillo	193,200	190,300	98	
	De Baca	1,100	1,100	100	
	Dona Ana	45,700	44,300	97	
	Grant	9,600	9,100	95	

WGN-TV—(Continued) (Arbitron Data Continued)

Net Weekly Circulation	State County	Total Households	TV Households	%	
Between 5-24%	NEVADA				
		Clark	263,300	258,900	98
		Elko	9,800	9,200	94
		Esmeralda	300	300	100
		Lyon	7,600	7,300	96
		Nye South	3,700	3,400	92
		Storey	600	600	100
		White Pine	3,100	3,000	97
		NEW YORK			
		Allegany	17,600	17,200	97
		Cattaraugus	31,000	30,400	98
		Chautauqua	54,600	53,700	98
		Delaware	18,000	17,400	97
		Jefferson	34,800	34,300	99
		Lewis	9,100	8,900	98
		Oswego	42,000	41,400	99
		Putnam	28,800	28,400	99
	Rockland	87,100	86,000	99	
	Schoharie	11,200	10,900	97	
	Tioga	18,800	18,500	98	
	Warren	21,000	20,600	98	
	OHIO				
	Ashland	17,000	16,800	99	
	Ashtabula	37,500	37,000	99	
	Athens	20,000	19,400	97	
	Auglaize	16,400	16,100	98	
	Brown	12,900	12,600	98	
	Butler	101,400	100,300	99	
	Clark	55,800	55,200	99	
	Clermont	51,800	51,200	99	
	Clinton	13,900	13,700	99	
	Columbiana	41,700	41,100	99	
	Darke	20,900	20,600	99	
	Defiance	14,500	14,300	99	
	Delaware	22,300	22,100	99	
	Fairfield	35,900	35,500	99	
	Fayette	10,300	10,100	98	
	Fulton	14,600	14,300	98	
	Gallia	11,100	10,800	97	
	Geauga	25,800	25,500	99	
	Greene	46,800	46,300	99	
	Guernsey	15,300	14,900	98	
	Hamilton	343,200	338,600	99	
	Henry	10,600	10,500	99	
	Hocking	9,900	9,700	98	
	Jackson	11,300	11,100	98	
	Lake	79,400	78,900	99	
	Licking	48,000	47,500	99	
	Logan	16,000	15,800	99	
	Lorain	97,400	96,500	99	
	Madison	11,300	11,100	98	
	Mercer	13,600	13,400	99	
	Miami	34,600	34,200	99	
	Montgomery	227,400	225,300	99	
	Morgan	5,300	5,100	96	
	Noble	4,300	4,100	95	
	Paulding	7,700	7,600	99	
	Pickaway	15,600	15,400	99	

Illinois

WGN-TV—(Continued) (Arbitron Data Continued)

Net Weekly Circulation	State County	Total Households	TV Households	%
Between 5-24%	OHIO			
	Pike	9,200	9,000	97
	Portage	49,500	49,000	99
	Preble	15,100	14,900	99
	Putnam	11,300	11,100	98
	Ross	24,200	23,700	98
	Shelby	15,300	15,100	99
	Trumbull	87,400	86,600	99
	Union	11,400	11,200	98
	Vinton	4,400	4,300	98
	Warren	37,600	37,200	99
	Wayne	37,000	36,100	98
	Williams	14,400	14,100	98
	Wood	39,400	39,000	99
	Wyandot	8,200	8,100	98
	OKLAHOMA			
	Adair	7,200	7,000	97
	Alfalfa	2,600	2,600	100
	Atoka	4,700	4,700	100
	Beaver	3,000	3,000	100
	Beckham	8,500	8,300	98
	Blaine	5,200	5,100	98
	Bryan	13,400	13,200	98
	Caddo	12,500	12,400	99
	Canadian	26,400	26,200	99
	Cherokee	12,600	12,400	98
	Choctaw	6,100	5,900	97
	Cimarron	1,600	1,600	100
	Cleveland	61,000	60,400	99
Coal	2,200	2,200	100	
Comanche	38,900	38,600	99	
Craig	5,600	5,500	98	
Creek	26,600	26,300	99	
Custer	12,000	11,900	99	
Delaware	11,300	11,100	98	
Ellis	2,200	2,100	95	
Garfield	24,300	24,100	99	
Garvin	11,400	11,300	99	
Grady	16,500	16,300	99	
Grant	2,500	2,500	100	
Hughes	5,700	5,600	99	
Jefferson	3,200	3,200	100	
Johnston	4,100	4,000	98	
Kay	20,400	20,200	99	
Kingfisher	5,600	5,600	100	
Kiowa	5,100	5,000	98	
Latimer	3,800	3,700	97	
Le Flore	17,400	17,100	98	
Lincoln	12,100	12,000	99	
Mc Clain	9,300	9,200	99	
Mc Curtin	13,000	12,700	98	
Mc Intosh	7,200	7,100	99	
Major	3,300	3,200	97	
Marshall	5,200	5,100	98	
Mayes	13,200	13,000	98	
Muskogee	26,700	26,400	99	
Nowata	4,300	4,300	100	
Okfuskee	4,500	4,400	98	
Oklahoma	252,700	251,000	99	
Oklmulgee	15,300	15,100	99	
Osage	15,800	15,700	99	
Ottawa	12,700	12,600	99	
Pawnee	7,000	6,900	99	
Payne	24,400	24,100	99	
Pittsburg	17,200	17,000	99	
Pontotoc	13,400	13,300	99	
Pottawatomie	22,600	22,400	99	
Roger Mills	2,000	2,000	100	

WGN-TV—(Continued) (Arbitron Data Continued)

Net Weekly Circulation	State County	Total Households	TV Households	%
Between 5-24%	Rogers	20,700	20,500	99
	Seminole	10,700	10,600	99
	Sequoyah	12,800	12,600	98
	Tillman	4,200	4,200	100
	Tulsa	211,500	210,100	99
	Wagoner	18,300	18,100	99
	Washington	17,900	17,800	99
	Washita	5,200	5,200	100
	Woodward	7,700	7,600	98
	OREGON			
	Clackamas	96,600	93,400	97
	Columbia	13,700	13,200	96
	Coos	23,500	21,700	93
	Douglas	35,700	34,000	95
	Hood River	6,400	6,000	94
	Lane	106,400	102,500	96
	Lincoln	16,100	14,800	92
	Malheur	9,900	9,500	96
	Morrow	3,000	2,800	93
	Multnomah	243,900	234,900	96
	Polk	17,900	17,300	96
	Umatilla	21,900	20,500	94
	Washington	111,200	108,700	98
	Yamhill	21,300	20,300	95
	PENNSYLVANIA			
	Armstrong	30,500	30,000	98
	Bedford	17,900	17,400	97
	Blair	50,800	50,000	98
	Cambria	63,000	62,200	99
Centre	40,400	39,400	98	
Clearfield	30,800	30,300	98	
Crawford	32,400	31,600	98	
Erie	104,400	103,100	99	
Forest	1,900	1,900	100	
Huntingdon	15,400	15,000	97	
Jefferson	19,300	19,000	98	
Lycoming	44,300	43,000	97	
Mc Kean	18,200	17,800	98	
Mifflin	18,200	17,600	97	
Perry	15,600	15,200	97	
Pike	10,200	9,900	97	
Potter	7,000	6,800	97	
Sullivan	2,300	2,200	96	
Tioga	15,100	14,700	97	
Venango	23,800	23,100	97	
Warren	17,600	17,100	97	
SOUTH CAROLINA				
Abbeville	8,700	8,600	98	
Allendale	3,800	3,700	97	
Anderson	56,200	55,700	99	
Bamberg	6,200	6,100	98	
Beaufort	31,600	31,200	99	
Berkeley	46,200	45,400	98	
Calhoun	4,600	4,500	98	
Charleston	102,500	101,400	99	
Cherokee	15,600	15,400	99	
Chester	11,200	11,000	99	
Clarendon	10,000	9,700	97	
Colleton	12,900	12,600	98	
Fairfield	7,000	6,800	98	
Georgetown	17,500	17,200	98	
Greenville	123,000	122,000	99	
Greenwood	23,500	23,300	99	
Hampton	7,100	6,900	97	
Horry	53,900	53,000	98	
Jasper	5,700	5,600	97	
Kershaw	16,700	16,400	98	
Lancaster	20,800	20,600	99	

**WGN-TV—(Continued)
(Arbitron Data Continued)**

Net Weekly Circulation	State County	Total Households	TV Households	%	
Between 5-24%	SOUTH CAROLINA				
		Laurens	19,300	19,100	99
		Lee	6,000	5,900	98
		Lexington	67,700	66,800	99
		Newberry	12,700	12,500	98
		Oconee	22,200	22,000	99
		Orangeburg	31,800	31,100	98
		Pickens	32,500	32,100	99
		Richland	102,100	100,900	99
		Spartanburg	83,100	82,400	99
		Sumter	33,400	32,800	98
		Union	11,300	11,200	99
		Williamsburg	13,100	12,700	97
		York	45,600	45,000	99
		SOUTH DAKOTA			
	Aurora	1,100	1,100	100	
	Bon Homme	2,800	2,700	96	
	Brookings	8,900	8,800	99	
	Brule	2,000	2,000	100	
	Butte	3,400	3,300	97	
	Campbell	800	800	100	
	Charles Mix	3,400	3,300	97	
	Clark	1,900	1,900	100	
	Clay	4,900	4,800	98	
	Custer	2,800	2,700	96	
	Edmunds	1,800	1,800	100	
	Gregory	2,100	2,100	100	
	Hand	1,800	1,800	100	
	Hanson	1,100	1,100	100	
	Hutchinson	3,300	3,200	97	
	Hyde	800	800	100	
	Jerauld	1,100	1,100	100	
	Jones	600	600	100	
	Kingsbury	2,600	2,600	100	
	Lake	4,400	4,400	100	
	Lawrence	8,200	8,100	99	
	Lincoln	5,400	5,300	98	
	Lyman	1,300	1,300	100	
	Mc Cook	2,400	2,400	100	
	Mc Pherson	1,500	1,500	100	
	Marshall	2,000	2,000	100	
	Meade	8,300	8,200	99	
	Miner	1,400	1,400	100	
	Perkins	1,800	1,700	94	
	Sanborn	1,200	1,200	100	
	Shannon	2,700	2,500	93	
	Spink	3,300	3,300	100	
	Sully	800	800	100	
	Todd	1,900	1,800	95	
	Turner	3,500	3,500	100	
	Union	4,200	4,200	100	
	TENNESSEE				
	Bedford	11,300	11,200	99	
	Bledsoe	3,500	3,500	99	
	Blount	33,500	33,300	99	
	Campbell	13,800	13,600	99	
	Carter	20,100	20,000	99	
	Chester	5,100	5,000	99	
	Claiborne	9,900	9,800	98	
	Cocke	11,500	11,300	99	
	Cumberland	12,900	12,700	98	
	Davidson	207,500	206,600	100	
	Decatur	4,500	4,400	98	
	De Kalb	5,900	5,800	98	
	Dickson	12,900	12,800	99	
	Dyer	13,600	13,400	99	
	Fayette	8,600	8,400	98	
	Fentress	5,700	5,600	98	

**WGN-TV—(Continued)
(Arbitron Data Continued)**

Net Weekly Circulation	State County	Total Households	TV Households	%
Between 5-24%	Franklin	12,400	12,300	99
	Gibson	19,200	19,000	99
	Greene	21,400	21,200	99
	Grundy	5,100	5,000	98
	Hamblen	21,400	21,200	99
	Hamilton	113,700	113,100	99
	Hancock	2,300	2,300	100
	Hardeman	8,500	8,400	99
	Hardin	8,700	8,500	98
	Hawkins	17,700	17,500	99
	Haywood	7,200	7,100	99
	Henderson	9,200	9,100	99
	Henry	11,800	11,600	99
	Hickman	5,900	5,900	99
	Humphreys	6,300	6,200	99
	Jefferson	12,800	12,700	99
	Lauderdale	9,400	9,300	99
	Lincoln	10,700	10,500	99
	Loudon	12,200	12,100	99
	Mcminn	16,400	16,200	99
	Mc Nairy	9,700	9,600	98
	Marion	9,600	9,500	99
	Marshall	8,300	8,200	99
	Meigs	2,900	2,900	100
	Monroe	11,400	11,200	99
	Overton	6,800	6,700	99
	Pickett	1,600	1,600	100
	Polk	5,000	4,900	99
	Rhea	9,500	9,400	99
	Robertson	15,300	15,200	99
	Rutherford	40,500	40,300	99
	Scott	7,500	7,300	98
Shelby	305,400	303,400	99	
Smith	5,800	5,800	99	
Sumner	36,400	36,200	99	
Trousdale	2,600	2,600	100	
Van Buren	1,500	1,500	100	
White	8,100	8,000	99	
Williamson	27,600	27,300	99	
Wilson	25,500	25,300	99	
	TEXAS			
	Anderson	14,500	14,300	99
	Aransas	7,000	6,900	99
	Archer	3,100	3,100	100
	Atascosa	10,400	10,200	98
	Bastrop	13,900	13,600	98
	Baylor	1,800	1,800	100
	Bell	64,400	63,900	99
	Bexar	404,600	400,500	99
	Bowie	31,000	30,700	99
	Brazoria	66,900	66,400	99
	Brewster	3,000	2,900	97
	Briscoe	1,000	1,000	100
	Brooks	2,700	2,700	98
	Brown	14,100	13,800	98
	Burleson	5,400	5,300	98
	Burnet	10,800	10,700	99
	Caldwell	9,700	9,500	98
	Callahan	4,900	4,900	99
	Cameron	76,500	75,600	99
	Carson	2,400	2,400	100
	Cass	11,300	11,100	98
	Chambers	7,900	7,800	99
	Cherokee	15,600	15,300	98
	Childress	2,500	2,500	100
	Clay	4,200	4,200	100
	Cochran	1,700	1,700	100
	Coke	1,300	1,300	100

Illinois

WGN-TV—(Continued) (Arbitron Data Continued)

Net Weekly Circulation	State County	Total Households	TV Households	%
Between 5-24%	TEXAS			
	Collin	76,200	75,400	99
	Colorado	7,400	7,300	98
	Comal	19,400	19,200	99
	Comanche	5,000	4,900	98
	Coryell	17,800	17,600	99
	Crockett	1,600	1,600	100
	Crosby	2,800	2,800	100
	Dallam	2,500	2,500	100
	Dallas	730,400	725,600	99
	Denton	80,800	80,100	99
	De Witt	7,200	7,000	97
	Donley	1,600	1,600	100
	Duval	4,200	4,100	98
	Eastland	7,900	7,800	99
	Ellis	27,900	27,600	99
	Falls	7,200	7,100	99
	Fannin	10,000	9,800	98
	Fayette	8,300	8,000	96
	Fisher	2,100	2,100	100
	Fort Bend	67,000	66,200	99
	Frio	4,400	4,300	98
	Galveston	79,800	79,000	99
	Gillespie	6,700	6,500	97
	Gregg	42,100	41,600	99
	Guadalupe	21,600	21,300	99
	Hardeman	2,400	2,400	100
	Hardin	15,100	14,900	99
	Harris	1,041,600	1,033,400	99
	Haskell	2,700	2,700	100
	Henderson	24,300	23,900	98
	Hidalgo	105,200	103,600	98
	Hood	12,200	12,100	99
	Houston	8,700	8,500	98
	Hunt	26,200	25,900	99
	Jack	2,900	2,900	100
	Jackson	4,700	4,600	98
	Jim Wells	12,600	12,400	98
	Johnson	34,200	33,900	99
	Jones	6,700	6,600	98
	Karnes	4,500	4,400	98
	Kaufman	19,000	18,700	98
	Kendall	5,700	5,600	98
	Kenedy	200	200	100
	Kerr	15,500	15,200	98
	Lamb	5,800	5,800	100
	Lampasas	5,800	5,700	98
	Lee	4,700	4,600	98
	Leon	5,500	5,300	96
	Lipscomb	1,300	1,300	100
	Lubbock	80,100	79,500	99
	Lynn	2,500	2,500	100
Mc Culloch	3,500	3,400	97	
McMullen	300	300	100	
Marion	4,200	4,100	98	
Martin	1,600	1,600	100	
Matagorda	16,000	15,700	98	
Medina	9,400	9,200	98	
Menard	900	900	100	
Milam	8,900	8,700	98	
Mills	1,800	1,800	100	
Mitchell	3,300	3,300	100	
Montgomery	60,700	59,700	98	
Morris	5,300	5,200	98	
Motley	800	800	100	
Navarro	15,400	15,100	98	
Newton	4,900	4,800	98	
Nolan	6,300	6,200	98	

WGN-TV—(Continued) (Arbitron Data Continued)

Net Weekly Circulation	State County	Total Households	TV Households	%	
Between 5-24%	UTAH				
	Oldham	700	700	100	
	Orange	28,500	28,300	99	
	Parker	22,700	22,500	99	
	Parmer	3,300	3,300	100	
	Polk	12,800	12,500	98	
	Reagan	1,500	1,500	100	
	Real	1,000	1,000	100	
	Reeves	4,800	4,700	98	
	Robertson	6,100	6,000	98	
	Rockwall	9,800	9,700	99	
	Sabine	4,400	4,300	98	
	San Augustine	3,300	3,200	97	
	San Jacinto	6,000	5,800	97	
	San Patricio	19,500	19,200	98	
	San Saba	2,400	2,400	100	
	Shelby	9,400	9,200	98	
	Starr	10,000	9,700	97	
	Stonewall	1,000	1,000	100	
	Swisher	3,300	3,300	100	
	Tarrant	425,700	422,900	99	
	Terry	5,000	5,000	99	
	Throckmorton	900	900	100	
	Titus	9,100	9,000	99	
	Travis	232,700	230,300	99	
	Upshur	12,200	12,000	98	
	Wharton	14,700	14,500	99	
	Wichita	46,500	46,300	100	
	Wilbarger	6,100	6,100	100	
	Willacy	5,000	4,900	98	
	Williamson	42,000	41,400	99	
	Winkler	3,200	3,200	100	
	Wise	13,300	13,200	99	
	Yoakum	3,600	3,600	100	
	UTAH				
	Beaver	1,700	1,700	100	
	Carbon	8,200	8,000	98	
	Davis	53,100	52,600	99	
	Duchesne	4,400	4,200	95	
	Emery	3,600	3,500	97	
	Garfield	1,200	1,100	92	
	Grand	2,800	2,600	93	
Iron	6,700	6,400	96		
Juab	1,700	1,700	100		
Kane	1,600	1,500	94		
Rich	700	700	100		
Salt Lake	240,700	237,500	99		
San Juan	3,100	2,900	94		
Sanpete	5,200	5,100	98		
Tooele	9,100	9,000	99		
Uintah	7,600	7,300	96		
Utah	69,200	68,000	98		
Wayne	600	600	100		
Weber	55,400	54,700	99		
VIRGINIA					
Accomack	12,200	11,900	98		
Alleghany	9,500	9,400	99		
Amherst	10,200	10,000	99		
Bedford	16,700	16,400	98		
Bland	2,200	2,100	95		
Botetourt	9,300	9,200	99		
Buchanan	12,100	11,800	98		
Buckingham	4,000	3,900	97		
Campbell	42,300	41,900	99		
Caroline	6,600	6,500	98		
Carroll	9,600	9,400	98		
Charlotte	4,000	3,900	98		
Chesterfield	68,600	68,200	99		
Dickenson	7,000	6,900	99		

Illinois

WGN-TV—(Continued) (Arbitron Data Continued)

Net Weekly Circulation	State County	Total Households	TV Households Households	%
Between 5-24%	VIRGINIA			
	Essex	3,200	3,100	97
	Fairfax	285,900	285,000	100
	Franklin	13,400	13,200	99
	Giles	6,300	6,200	98
	Gloucester	11,100	11,000	99
	Greene	3,300	3,200	97
	Greensville	5,000	4,900	98
	Halifax	12,300	12,100	98
	Henry	28,500	28,200	99
	Isle Of Wight	8,800	8,700	99
	James City	13,700	13,500	99
	King George	4,400	4,300	99
	King William	3,800	3,800	100
	Lancaster	4,500	4,400	98
	Lee	9,600	9,400	98
	Lunenburg	4,200	4,100	98
	Mecklenburg	10,700	10,500	98
	Northampton	5,700	5,600	98
	Nottoway	5,300	5,200	98
	Pittsylvania	40,800	40,300	99
	Prince Edward	5,300	5,200	98
	Prince George	15,600	15,500	99
	Pulaski	12,800	12,600	99
	Rockingham	29,300	28,900	99
	Russell	11,900	11,700	98
	Scott	8,900	8,700	98
	Shenandoah	11,700	11,600	99
	Southampton	8,100	7,900	98
	Sussex	3,500	3,400	97
	Washington	24,600	24,300	99
	Wise	17,200	16,900	98
	York	17,300	17,200	99
	Chesapeake City	48,500	48,100	99
	Suffolk City	18,300	18,000	98
VERMONT				
Addison	11,500	11,200	97	
Essex	2,700	2,700	100	
WASHINGTON				
Chelan	21,200	20,300	96	
Clark	82,900	80,800	97	
Douglas	9,800	9,500	97	
Kittitas West	2,100	2,000	95	
Klickitat	6,300	5,900	94	
Lewis	22,900	21,800	95	
Okanogan	13,000	12,200	94	
Skamania	3,100	2,900	93	
WISCONSIN				
Adams	5,200	5,000	96	
Barron	15,800	15,400	97	
Bayfield	5,500	5,400	98	
Brown	72,300	71,800	99	
Buffalo	5,500	5,400	98	
Calumet	12,500	12,300	98	
Chippewa	19,200	18,900	98	
Clark	12,200	11,800	97	
Columbia	18,100	17,800	98	
Crawford	6,100	6,000	98	
Dane	142,000	139,200	98	
Dodge	26,900	26,400	98	
Door	11,000	10,900	99	
Douglas	16,400	16,200	99	
Dunn	12,300	12,000	98	

WGN-TV—(Continued) (Arbitron Data Continued)

Net Weekly Circulation	State County	Total Households	TV Households Households	%
Between 5-24%	Forest	3,400	3,300	97
	Grant	17,900	17,400	97
	Green	12,300	12,100	98
	Green Lake	7,500	7,400	99
	Iowa	7,800	7,600	97
	Iron	2,700	2,700	100
	Jackson	6,500	6,300	97
	Jefferson	25,100	24,800	99
	Juneau	8,700	8,400	97
	Kewaunee	7,000	6,900	99
	Lafayette	6,200	6,100	98
	Langlade	7,600	7,500	99
	Lincoln	11,200	11,100	99
	Manitowoc	30,100	29,900	99
	Marathon	41,400	41,000	99
	Marinette	16,200	16,000	99
	Marquette	5,700	5,500	96
	Milwaukee	376,000	371,700	99
	Monroe	13,700	13,400	98
	Oconto	12,000	11,800	98
	Oneida	13,100	12,800	98
	Outagamie	50,300	50,000	99
	Ozaukee	25,600	25,300	99
	Pepin	2,800	2,700	96
	Pierce	11,700	11,500	98
	Polk	13,400	13,200	99
	Price	6,400	6,200	97
	Richland	6,600	6,400	97
	St Croix	17,200	17,000	99
	Sauk	18,000	17,600	98
	Shawano	14,400	14,200	99
	Sheboygan	38,500	38,100	99
	Taylor	6,600	6,500	98
	Trempealeau	9,700	9,400	97
	Vilas	7,600	7,400	97
	Washburn	5,800	5,700	98
	Washington	31,700	31,400	99
	Waukesha	102,900	102,000	99
	Waupaca	16,800	16,600	99
	Winnebago	53,700	53,200	99
	WEST VIRGINIA			
	Barbour	6,100	6,000	98
Cabell	42,000	41,800	99	
Doddridge	2,900	2,800	98	
Fayette	20,900	20,700	99	
Hancock	14,900	14,900	100	
Hardy	3,700	3,600	97	
Harrison	29,600	29,400	99	
Jackson	9,700	9,600	99	
Kanawha	90,400	89,700	99	
Lincoln	8,000	7,900	99	
Logan	17,500	17,300	99	
Mc Dowell	15,800	15,600	98	
Mason	10,000	9,900	99	
Monroe	5,000	4,800	97	
Nicholas	10,600	10,500	99	
Pleasants	2,900	2,900	100	
Putnam	16,600	16,500	99	
Raleigh	32,300	31,900	99	
Ritchie	4,600	4,500	98	
Summers	5,300	5,100	97	
Taylor	6,100	6,000	98	
Wayne	17,000	16,800	99	

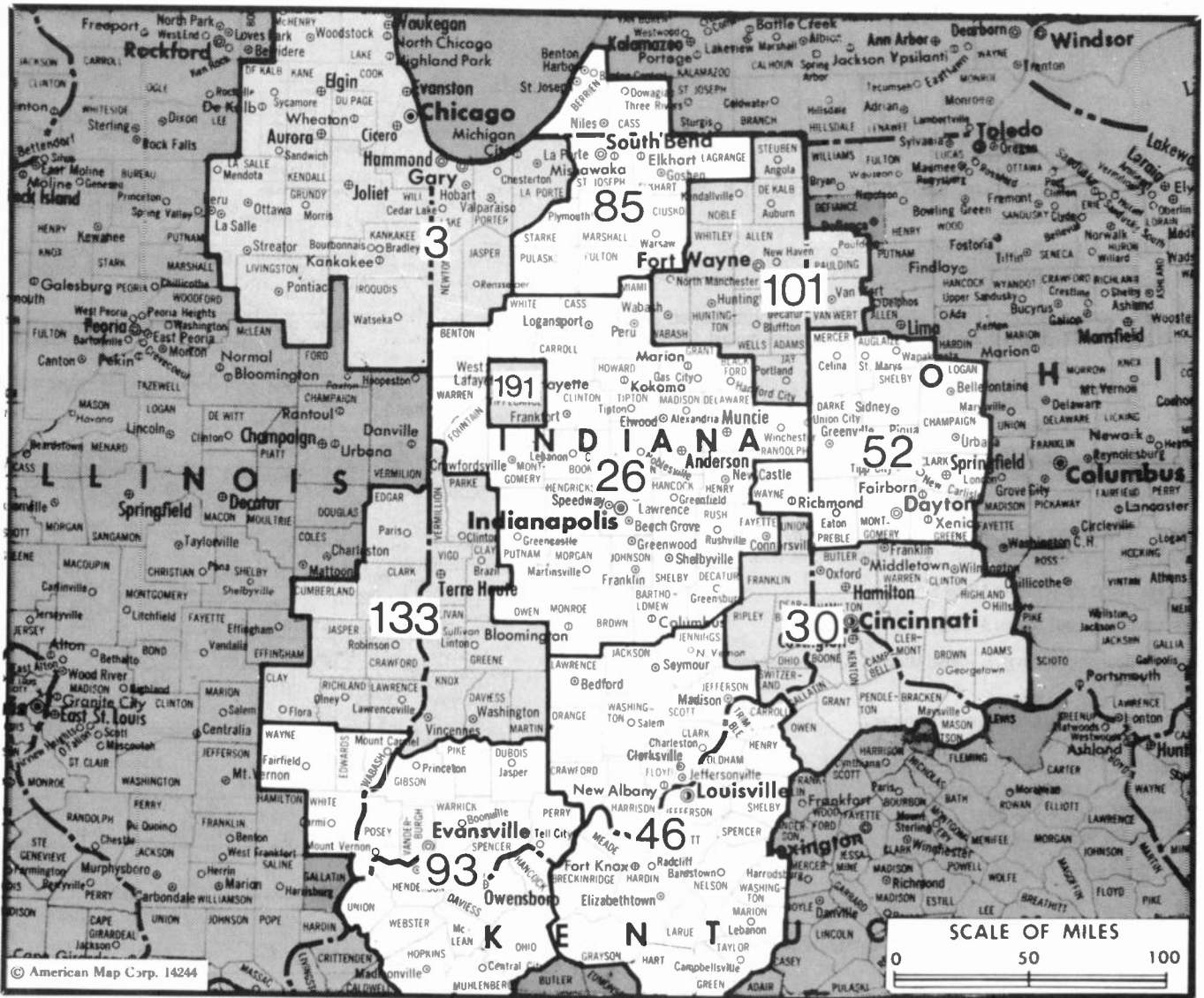
Illinois

WGN-TV—(Continued) (Arbitron Data Continued)

Net Weekly Circulation	State County	Total Households	TV Households Households	%
Between 5-24%	WEST VIRGINIA			
	Wyoming	11,900	11,700	98
	WYOMING			
	Campbell	12,000	11,400	95
	Carbon	6,600	6,300	95
	Converse	4,700	4,500	96
	Crook	2,300	2,200	96
	Goshen	5,200	5,100	98
	Hot Springs	2,200	2,100	95
	Park	9,300	8,900	96
	Platte	4,200	4,000	95
	Sheridan	10,300	9,800	95
	Sublette	2,200	2,100	95

WSIL-TV, Harrisburg (Arbitron Data Continued)

Net Weekly Circulation	State County	Total Households	TV Households Households	%
Between 5-24%	KENTUCKY			
	Fulton	3,100	3,100	100
	Trigg	3,600	3,600	100
	MISSOURI			
	Carter	2,100	2,000	95
	Dunklin	13,000	12,700	98
	Madison	4,800	4,700	98
	Perry	6,200	6,100	98
	Reynolds	2,800	2,700	96
	Ripley	5,200	4,900	94
	Ste Genevieve	5,900	5,800	98
	TENNESSEE			
	Obion	13,300	13,200	99



Market	Arbitron A01 TV Households	Rank	Market Area Commercial TV Stations
Chicago, IL	3,124,800	3	WBBM-TV (2), WCFC-TV (38), WCUI-TV (26), WEHS (60), WFLD (32), WGBO-TV (66), WGN-TV (9), WHKE (55), WLS-TV (7), WMAQ-TV (5), WPWR-TV (50), WSNS-TV (44), WWTO-TV (35)
Indianapolis, IN	851,000	26	WCLJ (42), WHMB-TV (40), WIIB (63), WISH-TV (8), WMCC (23), WRTV (6), WTHR (13), WTTK (29), WTTV (4), WXIN (59)
Cincinnati, OH	744,600	30	WCPO-TV (9), WKRC-TV (12), WLWT (5),WSTR-TV (64), WXIX-TV (19)
Louisville, KY	546,400	46	WAVE (3), WBNA (21), WDRB-TV (41), WGRB (34), WHAS-TV (11), WLKY-TV (32)
Dayton, OH	501,300	52	WDTN (2), WHIO-TV (7), WKEF (22), WKOI (43), WRGT-TV (45), WTJC (26)
South Bend-Elkhart, IN	294,500	85	WHME-TV (46), WNDU-TV (16), WSBT-TV (22), WSJV (28)
Evansville, IN	263,900	93	WEHT (25), WEVV (44), WFIE-TV (14), WLCN (19), WTVW (7)
Fort Wayne, IN	230,900	101	WANE-TV (15), WFFT-TV (55), WINM (63), WKJG-TV (33), WPTA (21)
Terre Haute, IN	161,800	133	WBAK-TV (38), WTHI-TV (10), WTWQ (2)
Lafayette, IN	43,300	191	WLFI-TV (18)

State Cross Reference List

Communities that receive programs of stations that are located elsewhere.

WCLJ, WIIB & WTTV, Bloomington	See Indianapolis, IN
WSJV, Elkhart	See South Bend, IN
WLCN, Evansville	See Madisonville, KY
WINM, Fort Wayne	See Angola, IN
WPWR-TV, Gary	See Chicago, IL
WMCC, Marion	See Indianapolis, IN

Indiana Station Totals as of October 1, 1990

	VHF	UHF	TOTAL
Commercial Television Stations	7	21	28
Educational Television Stations	1	7	8
	8	28	36

Indiana—Angola

WINM
Ch. 63

Network Service: None, independent.

Licensee: Tri-State Bcstg. Corp., Debtor-in-Possession, 2901 N. Clinton St., Fort Wayne, IN 46805.

Studio: 2901 N. Clinton St., Fort Wayne, IN 46805.

Telephone: 219-484-0630.

Technical Facilities: Channel No. 63 (764-770 MHz). Authorized power: 3240-kw max. visual. Antenna: 476-ft. above av. terrain, 476-ft. above ground, 1325-ft. above sea level.

Latitude 41° 24' 34"
Longitude 84° 54' 40"

Transmitter: County Rds. 34 & 59, Butler, IN.

Ownership: Tri-State Bcstg.

Began Operation: April 22, 1983. Sale to present owner by James A. Chase approved by FCC Oct. 1, 1985. Left air Jan. 1985. Returned to air June 11, 1988.

Represented (sales): Landin Media Sales.

Represented (legal): Lauren A. Colby.

Represented (engineering): E. Harold Munn Jr. & Associates Inc.

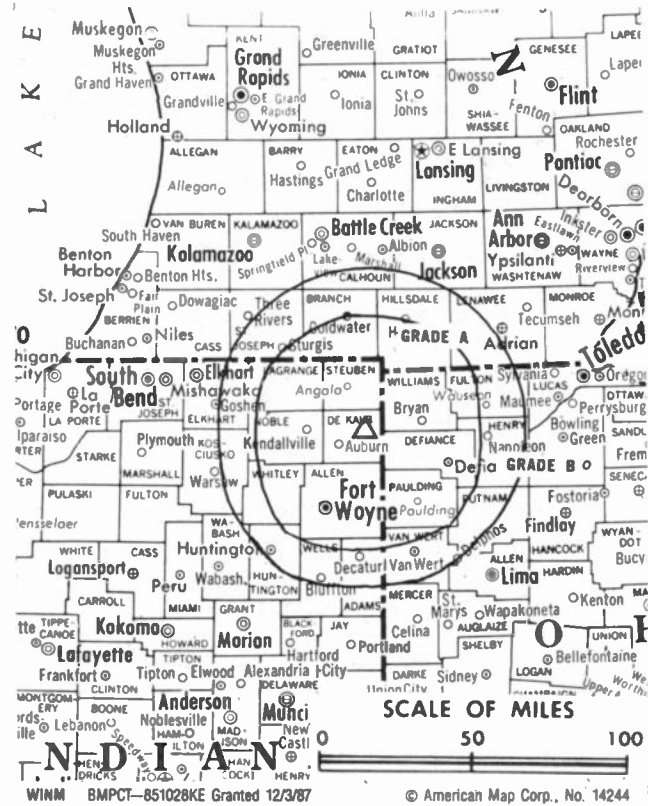
Personnel:

PAUL C. PAINO, president & general manager.
STEPHEN CANNADAY, vice president, operations.
ROGER RHODES, vice president, programming.
JERRY CLARK, general sales manager.
STEPHEN BUZZY, chief engineer.
LARRY KUHN, business manager.

Rates: On request.

City of License: Angola. ADI: Fort Wayne. Rank: 101.

Total Households: ©MSI Consumer Market Data as of 1/1/90. TV Homes, TV% and Circulation ©1990 Arbitron. County coverage based on Arbitron study.



Net Weekly Circulation	State County	Total Households	TV Households	%
INDIANA				
Between 5-24%	De Kalb	12,200	12,100	99
Totals		12,200	12,100	99
Net Weekly Circulation (1990)			6,600	
Average Daily Circulation (1990)			1,600	

Indiana—Evansville

WEHT

Ch. 25.

Network Service: CBS.

Licensee: Gilmore Broadcasting Corp., Box 25, Evansville, IN 47701.

Studio: 800 Marywood Dr., Henderson County, KY 42420.

Mailing Address: Box 25, Evansville, IN 47701.

Telephone: 812-424-9215. TWX: 510-545-7434. Fax: 502-826-6823.

Technical Facilities: Channel No. 25 (536-542 MHz). Authorized power: 1194-kw max. & 794-kw horizontal visual, 286-kw max. & 185-kw horizontal aural. Antenna: 1030-ft. above av. terrain, 988-ft. above ground, 1449-ft. above sea level.

Latitude 37° 51' 56"
Longitude 87° 34' 04"

Transmitter: Marywood Dr., Henderson County, KY.

Satellite Earth Stations: Scientific-Atlanta, 7.1-meter C-band; ADM, 7-meter C-band; RCA, 5-meter Ku-band; Scientific-Atlanta, 5-meter C-band; W/A-Com, Scientific-Atlanta receivers.

News Service: AP.

Ownership: Gilmore Broadcasting Corp.

Began Operation: September 11, 1953. Sale to present owner by Henry S. Hilberg and associates approved July 20, 1964 by FCC (Television Digest, Vol. 4:16, 29). Sale to Hilberg group by M.A. Lightman's Malco Theatres Inc. approved Oct. 24, 1956 (Vol. 12:35, 43).

Represented (sales): Blair Television.

Represented (legal): Wiley, Rein & Fielding.

Represented (engineering): Cohen, Dippell & Everist, P.C.

Personnel:

- DOUGLAS A. PADGETT, vice president & general manager.
- MIKE RILEY, general sales manager.
- GINNY POWERS, program director.
- MIKE PECKENPAUGH, chief engineer.
- JOHN MUROVICH, news director.
- MELISSE MARKS, promotion director.
- JENNY GAGER, business manager.

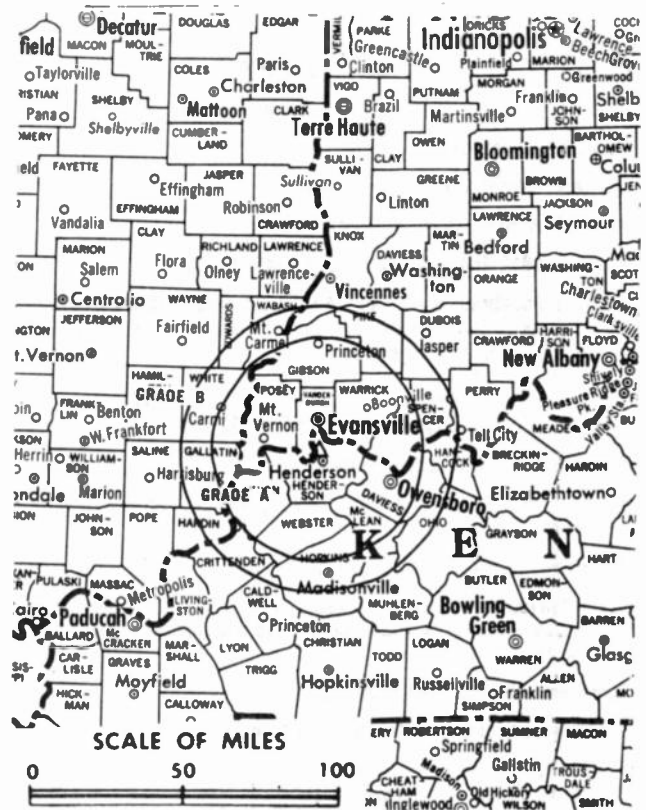
Highest 30 Sec. Rate: \$580.

NETWORK BASE HOURLY RATE: \$715.

City of License: Evansville. ADI: Evansville. Rank: 93.

Total Households: ©MSI Consumer Market Data as of 1/1/90. TV Homes, TV% and Circulation ©1990 Arbitron. County coverage based on Arbitron study.

Net Weekly Circulation	State County	Total Households	TV Households	%
50% & Over	ILLINOIS			
	Edwards	3,700	3,600	97
	Wabash	5,600	5,400	97
	White	7,400	7,100	96
	INDIANA			
Dubois	13,200	12,800	97	
Gibson	13,000	12,700	98	
Perry	6,600	6,400	97	
Pike	5,300	5,100	96	
Posey	9,500	9,200	97	
Spencer	6,900	6,700	97	
Vanderburgh	67,300	66,000	98	
Warrick	16,900	16,500	98	
KENTUCKY				
Daviess	33,200	33,000	99	



WEHT BPCT-4924 Granted 6/29/76

© American Map Corp., No. 14244

Net Weekly Circulation	State County	Total Households	TV Households	%
50% & Over	Hancock	2,900	2,900	100
	Henderson	16,500	16,300	99
	Hopkins	18,000	17,800	99
	Mc Lean	3,500	3,500	100
	Muhlenberg	11,600	11,500	99
	Ohio	8,300	8,200	99
	Union	5,800	5,800	99
Webster	5,600	5,500	98	
Between 25-49%	ILLINOIS			
	Gallatin	3,000	2,900	97
	Hardin	2,100	2,000	95
	Lawrence	6,600	6,500	98
Wayne	7,500	7,200	96	
INDIANA	Knox	15,800	15,500	98
	KENTUCKY			
	Caldwell	5,000	4,900	98
Christian	20,300	20,200	99	
Trigg	3,600	3,600	100	
Between 5-24%	ILLINOIS			
	Richland	6,900	6,700	97
	Saline	12,200	11,900	98
	INDIANA			
Daviess	10,600	10,300	97	
Martin	3,900	3,800	97	
KENTUCKY				
Breckinridge	6,300	6,200	98	
Butler	4,100	4,100	99	
Crittenden	3,300	3,300	100	
Totals		372,000	365,100	98
Net Weekly Circulation (1990)			242,500	
Average Daily Circulation (1990)			135,500	

Indiana—Evansville

WEVV

Ch. 44

Network Service: Fox

Licensee: Ralph C. Wilson Industries Inc.

Studio: 44 Main St., Evansville, IN 47708-1450.

Telephone: 812-464-4444. **Fax:** 812-465-4559.

Technical Facilities: Channel No. 44 (650-656 MHz). Authorized power: 1230-kw max. visual, 123-kw max. aural. Antenna: 970-ft. above av. terrain, 981-ft. above ground, 1386-ft. above sea level.

Latitude 37° 53' 17"
Longitude 87° 32' 37"

Transmitter: 629 Walnut St., Evansville.

Satellite Earth Stations: Avcom, 6-meter; Andrew, 4-meter; Andrew, Avcom receivers.

Ownership: Ralph C. Wilson Jr. (Group Owner).

Began Operation: November 17, 1983. Reorganization & addition of partners approved by FCC Nov. 19, 1984. FCC approved sale to present owner by Ohio Valley TV Inc. Dec. 27, 1985.

Represented (sales): MMT Marketing.

Represented (legal): Leventhal, Senter & Lerman.

Personnel:

J. A. (SKIP) SIMMS, general manager.

DICK SCHAPPA, sales manager.

SANDY EICOFF, regional sales manager.

SCOTT MAUSER, local sales manager.

DON HOLLINGSWORTH, chief engineer.

BETH-ANN PATMYTHES, public affairs director.

ALICE LOVELL, program director.

LYNNETTE BARTON, promotion director.

LOIS HOUSER, business manager.

Highest 30 Sec. Rate: \$450.

City of License: Evansville. **ADI:** Evansville. **Rank:** 93.

Total Households: ©MSI Consumer Market Data as of 1/1/90. TV Homes, TV% and Circulation ©1990 Arbitron. County coverage based on Arbitron study.

Net Weekly Circulation	State County	Total Households	TV Households	%
50% & Over	ILLINOIS			
	Edwards	3,700	3,600	97
	Wabash	5,600	5,400	97
	White	7,400	7,100	96
INDIANA	Dubois	13,200	12,800	97
	Gibson	13,000	12,700	98
	Pike	5,300	5,100	96
	Posey	9,500	9,200	97
	Spencer	6,900	6,700	97
	Vanderburgh	67,300	66,000	98
	Warrick	16,900	16,500	98
	KENTUCKY			
	Daviess	33,200	33,000	99
	Hancock	2,900	2,900	100
	Henderson	16,500	16,300	99
	Hopkins	18,000	17,800	99



WEVV BMPCT-830718KH Granted 9/14/83

American Map Corp., No. 14244

Net Weekly Circulation	State County	Total Households	TV Households	%
50% & Over	Mc Lean	3,500	3,500	100
	Union	5,800	5,800	99
	Webster	5,600	5,500	98
Between 25-49%	ILLINOIS			
	Gallatin	3,000	2,900	97
	Richland	6,900	6,700	97
	Wayne	7,500	7,200	96
INDIANA	Knox	15,800	15,500	98
	Perry	6,600	6,400	97
	KENTUCKY			
	Caldwell	5,000	4,900	98
	Muhlenberg	11,600	11,500	99
	Ohio	8,300	8,200	99
Between 5-24%	ILLINOIS			
	Hamilton	3,900	3,700	95
	Hardin	2,100	2,000	95
	Lawrence	6,600	6,500	98
	Pope	1,900	1,800	95
	Saline	12,200	11,900	98
INDIANA	Daviess	10,600	10,300	97
	KENTUCKY			
	Breckinridge	6,300	6,200	98
Crittenden	3,300	3,300	100	
Totals		345,900	338,900	98
Net Weekly Circulation (1990)				182,100
Average Daily Circulation (1990)				77,200

Indiana—Evansville

WFIE-TV

Ch. 14.

Network Service: NBC.

Licensee: Cosmos Broadcasting Co., Box 1414, Evansville, IN 47701.

Studio: 1115 Mount Auburn Rd., Evansville, IN 47712.

Telephone: 812-426-1414. TWX: 810-353-0507. Telex: 812-426-1414.

Technical Facilities: Channel No. 14 (470-476 MHz). Authorized power: 2208-kw max. & 1020-kw horizontal visual, 331-kw max. & 91.2-kw horizontal aural. Antenna: 1020-ft. above av. terrain, 949-ft. above ground, 1449-ft. above sea level.

Latitude 37° 53' 14"
Longitude 87° 31' 07"

Transmitter: Wolf Hill, approx. 2300-ft. NE of intersection of Rte. 414 & Cemetery Rd.

Multichannel TV Sound: Stereo only.

Satellite Earth Stations: Harris, 6-meter; ADM, 3-meter; Harris, Scientific-Atlanta receivers.

News Service: AP.

Ownership: Cosmos Broadcasting Corp. (Group Owner).

Began Operation: November 9, 1953. Sale to present owner by Orion Bcstg. approved by FCC Aug. 14, 1981. Sale to Orion by Jesse D. Fine theatre family approved July 18, 1956 (Television Digest, Vol. 12:25, 26, 29).

Represented (sales): Harrington, Righter & Parsons Inc.

Represented (legal): Dow, Lohnes & Albertson.

Personnel:

CONRAD L. CAGLE, vice president & general manager.

ANGIE SAUER, general sales manager.

JIM MOORE, national sales manager.

C. J. BEUTIEN, news director.

MARION B. PAUL, chief engineer.

SHIRLEY KIRK, program director.

JERRY GRIMES, promotion director.

SAM SCHAEFFER, business manager.

Highest 30 Sec. Rate: \$1800.

NETWORK BASE HOURLY RATE: \$870.

City of License: Evansville. ADI: Evansville. Rank: 93.

Total Households: ©MSI Consumer Market Data as of 1/1/90. TV Homes, TV% and Circulation ©1990 Arbitron. County coverage based on Arbitron study.

Net Weekly Circulation	State County	Total Households	TV Households	%
50% & Over	ILLINOIS			
	Edwards	3,700	3,600	97
	Wabash	5,600	5,400	97
	Wayne	7,500	7,200	96
	White	7,400	7,100	96
INDIANA	Dubois	13,200	12,800	97
	Gibson	13,000	12,700	98
	Perry	6,600	6,400	97
	Pike	5,300	5,100	96
	Posey	9,500	9,200	97
	Spencer	6,900	6,700	97
	Vanderburgh	67,300	66,000	98
	Warrick	16,900	16,500	98
	KENTUCKY			
	Daviess	33,200	33,000	99



WFIE-TV 8PCT-4913 Granted 6/11/76

© American Map Corp., No. 14244

Net Weekly Circulation	State County	Total Households	TV Households	%
50% & Over	Hancock	2,900	2,900	100
	Henderson	16,500	16,300	99
	Hopkins	18,000	17,800	99
	Mc Lean	3,500	3,500	100
	Muhlenberg	11,600	11,500	99
	Ohio	8,300	8,200	99
	Union	5,800	5,800	99
Webster	5,600	5,500	98	
Between 25-49%	ILLINOIS			
	Clay	6,200	6,000	97
	Gallatin	3,000	2,900	97
	Hardin	2,100	2,000	95
	Lawrence	6,600	6,500	98
INDIANA	Daviess	10,600	10,300	97
	KENTUCKY			
Caldwell	5,000	4,900	98	
Between 5-24%	ILLINOIS			
	Hamilton	3,900	3,700	95
Saline	12,200	11,900	98	
INDIANA	Knox	15,800	15,500	98
	KENTUCKY			
Breckinridge	6,300	6,200	98	
Butler	4,100	4,100	99	
Christian	20,300	20,200	99	
Crittenden	3,300	3,300	100	
Lyon	2,300	2,300	100	
Totals		376,900	369,700	98
Net Weekly Circulation (1990)			244,900	
Average Daily Circulation (1990)			142,300	

Indiana—Evansville

WTVW

Ch. 7

Network Service: ABC.

Licensee: Woods Communications Group Inc., 3000 Cherry St., Springfield, MO 65804.

Studio: 477 Carpenter St., Evansville, IN 47708.

Mailing Address: Box 7, Evansville, IN 47701.

Telephone: 812-422-1121. **Fax:** 812-465-4365.

Technical Facilities: Channel No. 7 (174-180 MHz). Authorized power: 316-kw visual, 63.2-kw aural. Antenna: Circularly polarized, 1000-ft. above av. terrain, 1013-ft. above ground, 1493-ft. above sea level.

Latitude 38° 01' 27"
Longitude 87° 21' 43"

Transmitter: 1-mi. S of Chandler, IN.

Satellite Earth Stations: Andrew, 7.3-meter C-band; Andrew, 4.5-meter C-band; ADM, 4.5-meter C-band; AFC, 3.7-meter Ku-band; Avantek, Avcom, M/A-Com receivers.

News Service: AP.

Ownership: Charles Woods (Group Owner).

Began Operation: August 21, 1956. Sale to Broad Street TV granted Aug. 17, 1988 (Television Digest, Vol. 28:25) but not consummated. Sale to Charles Woods by Fuqua Communications approved by FCC Nov. 17, 1980. Sale of control to Fuqua by Polaris Corp. approved by FCC Sept. 26, 1966 (Vol. 5:51; 6:39). Previous sale of control by Ferris E. Traylor, Res Schepp and Miklos Sperling to Producers Inc. (Polaris) 1962 (Vol. 2:35).

Represented (sales): Seitel Inc.

Personnel:

- CHARLES WOODS, president.
- KEN SCHREIBER, vice president & general manager.
- DAVID CASTRALE, production manager.
- JOHN SCHUTA, chief engineer.
- JOHN STERNE, news director.
- NELDA SEARCY, program director.
- DAVID JONES, promotion director.
- CATHY WOODS, business manager.

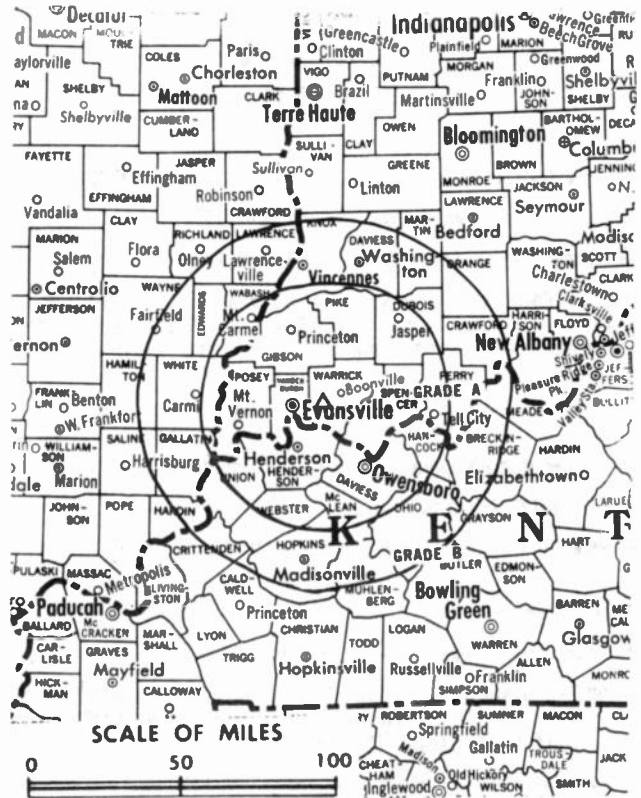
Highest 30 Sec. Rate: \$650.

NETWORK BASE HOURLY RATE: \$1300.

City of License: Evansville. **ADI:** Evansville. **Rank:** 93.

Total Households: ©MSI Consumer Market Data as of 1/1/90. **TV Homes, TV% and Circulation** ©1990 Arbitron. County coverage based on Arbitron study.

Net Weekly Circulation	State County	Total Households	TV Households	%
50% & Over	ILLINOIS			
	Clay	6,200	6,000	97
	Edwards	3,700	3,600	97
	Lawrence	6,600	6,500	98
	Richland	6,900	6,700	97
	Wabash	5,600	5,400	97
	Wayne	7,500	7,200	96
	White	7,400	7,100	96
	INDIANA			
	Daviess	10,600	10,300	97
	Dubois	13,200	12,800	97
	Gibson	13,000	12,700	98
	Knox	15,800	15,500	98
	Martin	3,900	3,800	97
Perry	6,600	6,400	97	
Pike	5,300	5,100	96	
Posey	9,500	9,200	97	
Spencer	6,900	6,700	97	



WTVW BPCT-810427KE Granted 6/22/81 © American Map Corp., 14244

Net Weekly Circulation	State County	Total Households	TV Households	%
50% & Over	Vanderburgh	67,300	66,000	98
	Warrick	16,900	16,500	98
	KENTUCKY			
	Breckinridge	6,300	6,200	98
	Caldwell	5,000	4,900	98
	Daviess	33,200	33,000	99
	Hancock	2,900	2,900	100
	Henderson	16,500	16,300	99
	Hopkins	18,000	17,800	99
	Mc Lean	3,500	3,500	100
Between 25-49%	Muhlenberg	11,600	11,500	99
	Ohio	8,300	8,200	99
	Union	5,800	5,800	99
	Webster	5,600	5,500	98
	ILLINOIS			
	Crawford	8,200	8,100	98
	Gallatin	3,000	2,900	97
	INDIANA			
	Crawford	3,800	3,700	97
	Orange	7,200	7,000	97
KENTUCKY				
Butler	4,100	4,100	99	
Grayson	8,400	8,300	99	
Trigg	3,600	3,600	100	
Between 5-24%	ILLINOIS			
	Hamilton	3,900	3,700	95
	Hardin	2,100	2,000	95
Jasper	4,300	4,200	98	
(Continued on page A-454)				
Totals		471,800	462,800	98
Net Weekly Circulation (1990)			298,800	
Average Daily Circulation (1990)			172,400	

Indiana—Fort Wayne

WANE-TV

Ch. 15.

Network Service: CBS.

Licensee: Indiana Bcstg. Corp., Box 1515, Fort Wayne, IN 46801.

Studio: 2915 West State Blvd., Fort Wayne, IN 46808.

Mailing Address: Box 1515, Fort Wayne, IN 46801.

Telephone: 219-424-1515. TWX: 810-332-1508. Easylink: 62-577480.

Technical Facilities: Channel No. 15 (476-482 MHz). Authorized power: 436-kw max. & 144-kw horizontal visual, 28.2-kw horizontal aural. Antenna: 830-ft. above av. terrain, 839-ft. above ground, 1649-ft. above sea level.

Latitude 41° 05' 35"

Longitude 85° 10' 42"

Holds CP for change to 1114-kw max. visual, 830-ft. above av. terrain, 807-ft. above ground, 1617-ft. above sea level, lat. 41° 05' 38", long. 85° 10' 48".
BMPCT-880526KK.

Transmitter: 2915 West State Blvd.

Satellite Earth Stations: Scientific-Atlanta, 7-meter C-band; Scientific-Atlanta, 4.6-meter C-band; Scientific-Atlanta receivers.

News Services: AP, CBS, CNN, Group W Newsfeed.

Ownership: LIN Television Corp. (Group Owner).

Began Operation: September 26, 1954. Sale to present owner by Corinthian Bcstg. approved by FCC Nov. 28, 1983 (Television Digest, Vol. 23:36). Sale to Corinthian by Universal Bcstg. (McConnell) approved Oct. 10, 1956 by FCC. Previous sale as WINT by R. Morris Pierce group approved June 13, 1956 (Vol. 12:24, 34, 41).

Represented (sales): Pety Television Inc.

Represented (legal): Covington & Burling.

Represented (engineering): Moffet, Larson & Johnson Inc.

Personnel:

FRANK N. MOORE, president & general manager.

R. BRUCE CYNAR, general sales manager.

MARK C. diBUONO, local sales manager.

MARK MEYER, program/production manager.

JIM GILL, promotion director.

BILL WAGMAN, news director.

HERB LYONS, chief engineer.

CULBERTSON E. RANDELL, financial manager.

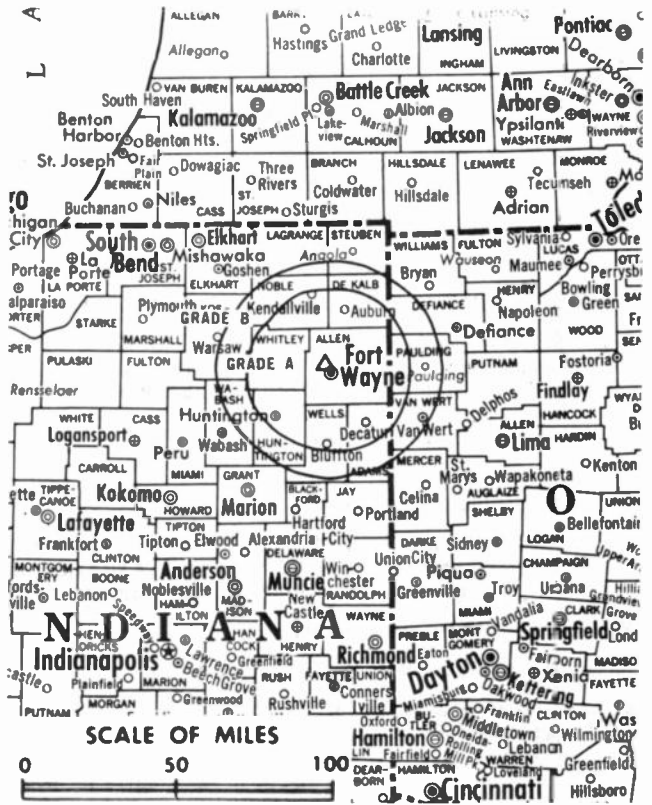
Highest 30 Sec. Rate: \$800.

NETWORK BASE HOURLY RATE: \$847.

City of License: Fort Wayne. ADI: Fort Wayne. Rank: 101.

Total Households: ©MSI Consumer Market Data as of 1/1/90. TV Homes, TV% and Circulation ©1990 Arbitron. County coverage based on Arbitron study.

Net Weekly Circulation	State County	Total Households	TV Households	%
INDIANA				
50% & Over	Adams	10,600	10,400	98
	Allen	111,000	109,500	99
	Blackford	5,600	5,500	98
	De Kalb	12,200	12,100	99
	Huntington	13,800	13,600	99
	Jay	8,200	8,000	98
	Noble	14,200	13,900	98
	Steuben	10,700	10,500	98
	Wabash	12,500	12,200	98
	Wells	9,400	9,200	98



WANE-TV 8PCT-2515 Granted 7/30/58

© American Map Corp., No. 14244

Net Weekly Circulation	State County	Total Households	TV Households	%
50% & Over	Whitley	9,800	9,700	99
	OHIO			
	Mercer	13,600	13,400	99
	Paulding	7,700	7,600	99
	Van Wert	11,800	11,700	99
Between 25-49%	INDIANA			
	Kosciusko	24,400	23,900	98
	OHIO			
	Defiance	14,500	14,300	99
	Putnam	11,300	11,100	98
	Williams	14,400	14,100	98
Between 5-24%	INDIANA			
	Fulton	7,500	7,400	99
	Grant	27,800	27,300	98
	Lagrange	9,500	9,100	96
	Randolph	10,800	10,600	98
	OHIO			
	Allen	41,600	40,900	98
	Auglaize	16,400	16,100	98
Totals		429,300	422,100	98
Net Weekly Circulation (1990)			244,200	
Average Daily Circulation (1990)			132,700	

THIS DATA IS AVAILABLE ON TAPE OR DISKETTE FOR USE ON YOUR OWN COMPUTER OR AS CUSTOMIZED REPORTS

Call Lynn Levine or Nancy Cramer
202-872-9200

Indiana—Fort Wayne

WFFT-TV
Ch. 55

Network Service: Fox.

Licensee: Williams Communications, 717 E. David Rd., Dayton, OH 45429.

Studio: 3707 Hillegas Rd., Fort Wayne, IN 46808.

Mailing Address: Box 2255, Fort Wayne, IN 46801.

Telephone: 219-424-5555. **TWX:** 810-332-1528. **Fax:** 219-484-4331.

Technical Facilities: Channel No. 55 (716-722 MHz). Authorized power: 603-kw max. & 389-kw horizontal visual, 60.3-kw max. & 38.9-kw horizontal aural. Antenna: 780-ft. above av. terrain, 805-ft. above ground, 1625-ft. above sea level.

Latitude 41° 06' 33"
Longitude 85° 11' 44"

Transmitter: 3707 Hillegas Rd.

Satellite Earth Stations: Scientific-Atlanta, 10-meter C-band; Comtech, 5-meter C-band; Prodelin, 4.5-meter C-band; AFC, 3.7-meter; RCA Ku-band; Agile, M/A-Com, Omni, Scientific-Atlanta, Standard Communications receivers.

News Services: CNN Headline News, UPI.

Ownership: Great Trails Broadcasting Corp. (Group Owner).

Began Operation: December 21, 1977. Sale to Great Trails Bcstg. Corp. by Orbitario Corp. approved by FCC June 1, 1982 (Television Digest, Vol. 22:13). Sold to present owner Dec. 1986.

Represented (sales): Katz Independent TV Sales.

Represented (legal): Haley, Bader & Potts.

Personnel:

- JEFF EVANS, vice president & general manager.
- STEVE POZEANAC, director of operations & program manager.
- FRANK HAWKINS, general sales manager.
- BECKY COOPER, national sales manager.
- BOB SMITHHART, regional sales manager.
- GLENN SHICK, chief engineer.
- AL CRAIN, production manager.
- STEVE SHINE, news director.
- CHERI STREICHER, promotion director.
- BURL RAWLINS, business manager.
- LOIS DINKEL, co-op director.

Highest 30 Sec. Rate: \$1100.

City of License: Fort Wayne. **ADI:** Fort Wayne. **Rank:** 101.

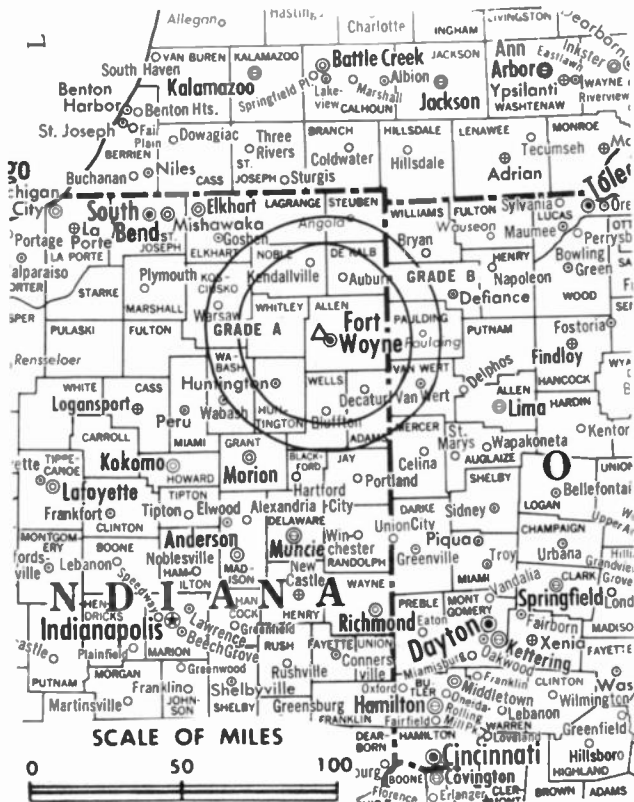
Total Households: ©MSI Consumer Market Data as of 1/1/90. TV Homes, TV% and Circulation ©1990 Arbitron. County coverage based on Arbitron study.

Net Weekly Circulation	State County	Total Households	TV Households	%
INDIANA				
50% & Over	Adams	10,600	10,400	98
	Allen	111,000	109,500	99
	De Kalb	12,200	12,100	99
	Huntington	13,800	13,600	99
	Jay	8,200	8,000	98
	Noble	14,200	13,900	98
	Steuben	10,700	10,500	98

Our firm acted as financial advisor and broker in the 1982 sale of **WFFT-TV**

THE TED HEPBURN COMPANY

Ted Hepburn, President Todd Hepburn, Vice-President
325 Garden Road, Palm Beach, Florida 33480 (407) 863-8995
P.O. Box 42401, Cincinnati, Ohio 45242 (513) 791-8730



WFFT-TV BPC1-4975 Granted 5/20/77

© American Map Corp., No. 14244

Net Weekly Circulation	State County	Total Households	TV Households	%	
50% & Over	Wabash	12,500	12,200	98	
	Wells	9,400	9,200	98	
	Whitley	9,800	9,700	99	
	OHIO				
	Mercer	13,600	13,400	99	
	Paulding	7,700	7,600	99	
	Van Wert	11,800	11,700	99	
Between 25-49%	INDIANA				
	Blackford	5,600	5,500	98	
	Grant	27,800	27,300	98	
	Kosciusko	24,400	23,900	98	
	Lagrange	9,500	9,100	96	
	Miami	14,100	13,800	98	
Between 5-24%	OHIO				
	Allen	41,600	40,900	98	
	Auglaize	16,400	16,100	98	
	Defiance	14,500	14,300	99	
	Putnam	11,300	11,100	98	
	Williams	14,400	14,100	98	
	INDIANA				
	Fulton	7,500	7,400	99	
	Marshall	15,500	15,200	98	
	Randolph	10,800	10,600	98	
	MICHIGAN				
	Branch	15,100	14,900	99	
St Joseph	22,700	22,400	99		
OHIO					
Darke	20,900	20,600	99		
Henry	10,600	10,500	99		
Totals		528,200	519,500	98	
Net Weekly Circulation (1990)				242,800	
Average Daily Circulation (1990)				97,100	

Indiana—Fort Wayne

WKJG-TV

Ch. 33

Network Service: NBC.

Licensee: Corp. for General Trade, 2633 W. State Blvd., Fort Wayne, IN 46808.

Studio: 2633 W. State Blvd., Fort Wayne, IN 46808.

Telephone: 219-422-7474. TWX: 810-332-1400. Fax: 219-422-9648.

Technical Facilities: Channel No. 33 (584-590 MHz). Authorized power: 589-kw visual, 58.9-kw aural. Antenna: 770-ft. above av. terrain, 793-ft. above ground, 1593-ft. above sea level.

Latitude 41° 05' 36.00"
Longitude 85° 10' 28.47"

Transmitter: 2633 W. State Blvd.

Multichannel TV Sound: Stereo only.

Satellite Earth Stations: Comtech, 5.0-meter C-band; AFC, 3.7-meter Ku-band; Pinzone, 3.7-meter C-band; M/A-Com, Microdyne receivers.

News Service: AP.

Ownership: Corporation for General Trade.

Began Operation: November 21, 1953. Sale to present owner by Wabash Valley Bcstg. Corp. approved by FCC Nov. 23, 1983. Sale to Wabash by Federated Media Inc. approved by FCC July 30, 1974 (Television Digest, Vol. 14:32). Sale to FMI by Truth Publishing Co. approved by FCC March 10, 1971 (Vol. 10:27). Previous sale by Clarence L. Schust, H. Leslie Popp and associates approved March 13, 1957 (Vol. 13:5, 11).

Represented (sales): Sektel Inc.

Represented (legal): Haley, Bader & Potts.

Represented (engineering): Lohnes & Culver.

Personnel:
HILLIARD GATES, vice president.
WILLIAM NICHOLS, general manager.
WILLIAM KLINE, general sales manager.
EUGENE YERGENS, local sales manager.
LARRY BOWER, promotion & operations director.
JACK MAURER, news director.
MATT KYLE, chief engineer.
ROBERT LUCAS, business manager.

Highest 30 Sec. Rate: \$900.

NETWORK BASE HOURLY RATE: \$575.

City of License: Fort Wayne. ADI: Fort Wayne. Rank: 101.

Total Households: ©MSI Consumer Market Data as of 1/1/90. TV Homes, TV% and Circulation ©1990 Arbitron. County coverage based on Arbitron study.

Net Weekly Circulation	State County	Total Households	TV Households	%
50% & Over	INDIANA			
	Adams	10,600	10,400	98
	Allen	111,000	109,500	99
	Blackford	5,600	5,500	98
	De Kalb	12,200	12,100	99
	Huntington	13,800	13,600	99
	Jay	8,200	8,000	98
	Noble	14,200	13,900	98
	Steuben	10,700	10,500	98
	Wabash	12,500	12,200	98
	Wells	9,400	9,200	98
Whitley	9,800	9,700	99	



WKJG-TV BPC:T-790925KJ Granted 12/30/79

© American Map Corp., 14244

Net Weekly Circulation	State County	Total Households	TV Households	%
50% & Over	OHIO			
	Mercer	13,600	13,400	99
	Paulding	7,700	7,600	99
	Van Wert	11,800	11,700	99
Between 25-49%	INDIANA			
	Kosciusko	24,400	23,900	98
	Lagrange	9,500	9,100	96
	OHIO			
Defiance	14,500	14,300	99	
Williams	14,400	14,100	98	
Between 5-24%	INDIANA			
	Fulton	7,500	7,400	99
	Grant	27,800	27,300	98
	Miami	14,100	13,800	98
	MICHIGAN			
Branch	15,100	14,900	99	
OHIO				
Allen	41,600	40,900	98	
Auglaize	16,400	16,100	98	
Putnam	11,300	11,100	98	
Totals		447,700	440,200	98
Net Weekly Circulation (1990)			243,500	
Average Daily Circulation (1990)			125,300	

There is no more visible place for your advertising message than the pages of the **Television & Cable Factbook**

Indiana—Fort Wayne

WPTA
Ch. 21

Network Service: ABC.

Licensee: Granite Broadcasting Corp., 1 Dag Hammarskjold Plaza, New York, NY 10017.

Studio: 3401 Butler Rd., Fort Wayne, IN 46808.

Mailing Address: Box 2121, Fort Wayne, IN 46801.

Telephone: 219-483-0584. TWX: 810-332-1549.

Technical Facilities: Channel No. 21 (512-518 MHz). Authorized power: 562-kw max. & 490-kw horizontal visual, 56.2-kw max. & 49-kw horizontal aural. Antenna: 740-ft. above av. terrain, 770-ft. above ground, 1582-ft. above sea level.

Latitude 41° 06' 08"
Longitude 85° 11' 04"

Transmitter: 3401 Butler Rd.

Satellite Earth Stations: Microdyne, 7.3-meter C-band; Andrew, 7-meter C-band; Andrew, 4.5-meter C-band; Andrew, 4.5-meter Ku & C-band; Andrew, Avartek, Microdyne, RCA receivers.

News Services: ABC, AP, NWS, UPI.

Ownership: Granite Broadcasting Corporation (Group Owner).

Began Operation: September 28, 1957. Sale to present owner by Pulitzer Publishing Co. approved by FCC Sept. 25, 1989 (Television Digest, Vol. 29:34). Sale to Pulitzer by Gannett Co. Inc. approved by FCC May 12, 1983 (Vol. 23:2). Merger of Combined Communications with Gannett Co. approved by FCC June 7, 1979 (Vol. 18:20, 38; 19:24). Sale to Combined by Sarkes Tarzian Inc. approved April 4, 1973 (Vol. 12:41; 13:7).

Represented (sales): Blair Television.

Represented (legal): Verner, Lüpfert, Bernhard, McPherson & Hand.

Personnel:

BARBARA WIGHAM, vice president & general manager.
BILL RANSOM, general sales manager.
BILL MacDONALD, local sales manager.
WAYNE LUDKEY, news director.
RAY KRUEGER, chief engineer.
MIRIAM SYMONDS, business manager.
JOHN KELLY, marketing director.
EDWIN C. METCALFE, consultant.
JAN D'ITALIA, program director.

Highest 30 Sec. Rate: \$1000.

NETWORK BASE HOURLY RATE: \$825.

City of License: Fort Wayne. ADI: Fort Wayne. Rank: 101.

Total Households: ©MSI Consumer Market Data as of 1/1/90. TV Homes, TV% and Circulation ©1990 Arbitron. County coverage based on Arbitron study.

Net Weekly Circulation	State County	Total Households	TV Households	%
50% & Over	INDIANA			
	Adams	10,600	10,400	98
	Allen	111,000	109,500	99
	Blackford	5,600	5,500	98
	De Kalb	12,200	12,100	99
	Huntington	13,800	13,600	99



WPTA BPCT-790312LC Granted 6/8/79

© American Map Corp., No. 14244

Net Weekly Circulation	State County	Total Households	TV Households	%
50% & Over	Jay	8,200	8,000	98
	Noble	14,200	13,900	98
	Steuben	10,700	10,500	98
	Wabash	12,500	12,200	98
	Wells	9,400	9,200	98
	Whitley	9,800	9,700	99
	OHIO			
	Defiance	14,500	14,300	99
	Mercer	13,600	13,400	99
	Paulding	7,700	7,600	99
Between 25-49%	Van Wert	11,800	11,700	99
	Williams	14,400	14,100	98
	INDIANA			
	Kosciusko	24,400	23,900	98
Between 5-24%	Lagrange	9,500	9,100	96
	Miami	14,100	13,800	98
OHIO	Auglaize	16,400	16,100	98
	Putnam	11,300	11,100	98
	INDIANA			
Between 5-24%	Grant	27,800	27,300	98
	OHIO			
	Allen	41,600	40,900	98
Totals		425,100	417,900	98
Net Weekly Circulation (1990)			265,300	
Average Daily Circulation (1990)			153,200	

Indiana—Indianapolis

WHMB-TV

Ch. 40.

Network Service: None, independent.

Licensee: LeSea Broadcasting Co., Box 12, South Bend, IN 46624.

Studio: 10511 Greenfield Ave., Noblesville, IN 46060.

Mailing Address: Box 50250, Indianapolis, IN 46250.

Telephone: 317-773-5050. Fax: 317-773-4051.

Technical Facilities: Channel No. 40 (626-632 MHz). Authorized power: 2113-kw max. & 1596-kw horizontal visual, 211.3-kw max. & 159.6-kw horizontal aural. Antenna: 994-ft. above av. terrain, 1010-ft. above ground, 1845-ft. above sea level.

Latitude 39° 53' 39"
Longitude 86° 12' 19"

Transmitter: 7701 Walnut Dr., Indianapolis.

Satellite Earth Stations: Transmit/receive Scientific-Atlanta, 10-meter; Microdyne, 7-meter; Harris, 5-meter; Microdyne, Scientific-Atlanta receivers.

News Service: INN.

Ownership: Le Sea Broadcasting Co. (Group Owner).

Began Operation: January 25, 1971. Sale to present owner by Dr. Wendell Hansen approved by FCC Aug. 15, 1972.

Represented (sales): Landin Media Sales.

Personnel:

LESTER SUMRALL, president.

PETER SUMRALL, general manager.

JIM SHAFFER, sales manager.

DAVE STRAIT, station manager.

THOM EWING, local sales manager.

DOUG GARLINGER, chief engineer.

JIM SHAFFER, program director.

Highest 30 Sec. Rate: \$45.

City of License: Indianapolis. ADI: Indianapolis. Rank: 26.

Total Households: ©MSI Consumer Market Data as of 1/1/90. TV Homes, TV% and Circulation ©1990 Arbitron. County coverage based on Arbitron study.

Net Weekly Circulation	State County	Total Households	TV Households	%
INDIANA				
Between 5-24%	Benton	3,500	3,400	97
	Blackford	5,600	5,500	98
	Boone	14,400	14,200	99
	Carroll	7,100	7,000	99
	Clinton	11,700	11,500	98
	Decatur	8,400	8,200	98
	Hamilton	35,900	35,500	99
	Hendricks	26,300	26,000	99
	Henry	18,600	18,300	98
	Howard	32,300	31,900	99
	Johnson	30,300	30,100	99



WHMB-TV BPCT-810722KH Granted 1/12/82

© American Map Corp., 14244

Net Weekly Circulation	State County	Total Households	TV Households	%
Between 5-24%	Madison	49,100	48,600	99
	Marion	310,600	306,600	99
	Miami	14,100	13,800	98
	Monroe	37,400	36,400	97
	Montgomery	13,400	13,200	99
	Morgan	19,000	18,700	98
	Rush	6,500	6,400	98
	Shelby	14,300	14,100	99
	Tipton	6,300	6,200	98
Totals		664,800	655,600	99
Net Weekly Circulation (1990)			62,200	
Average Daily Circulation (1990)			16,900	

Need Broadcast TV or Cable TV Mail Labels From the Factbook?

Call Information Marketing Services
703-821-8130

Indiana—Indianapolis

WISH-TV

Ch. 8

Network Service: CBS.

Licensee: Indiana Broadcasting Corp., 1950 N. Meridian St., Indianapolis, IN 46202.

Studio: 1950 N. Meridian St., Indianapolis, IN 46202.

Telephone: 317-923-8888. TWX: 810-341-3127. Fax: 317-926-1144.

Technical Facilities: Channel No. 8 (180-186 MHz). Authorized power: 316-kw visual, 42.7-kw aural. Antenna: 990-ft. above av. terrain, 997-ft. above ground, 1847-ft. above sea level.

Latitude 39° 45' 39"
Longitude 86° 00' 21"

Transmitter: 553 South Post Rd.

Multichannel TV Sound: Stereo only.

Satellite Earth Stations: Scientific-Atlanta, 10-meter C-band; Scientific-Atlanta, 7-meter C-band; Scientific-Atlanta, 4.5-meter C-band.

News Services: AP, CBS, Group W Newsfeed, UPI.

Ownership: LIN Broadcasting Corp. (Group Owner).

Began Operation: July 1, 1954. Sale, along with WANE-TV-AM, Fort Wayne, to Corinthian Bcstg. approved by FCC Oct. 10, 1956 (Television Digest, Vol. 12:34, 41). Sale by Corinthian to LIN Bcstg. approved Nov. 28, 1983 (Vol. 23:36).

Represented (sales): Petry Television Inc.

Represented (legal): Covington & Burling.

Represented (engineering): A. D. Ring & Associates, P.C.

Personnel:

PAUL KARPOWICZ, president & general manager.

SCOTT BLUMENTHAL, general sales manager.

MIKE JOHNSTON, local sales manager.

TIM WARNER, national sales manager.

PETER NIKIEL, advertising & promotion manager.

TERRY VAN BIBBER, chief engineer.

LEE GILES, news director.

RICK THEDWALL, program director.

JOE WERTENBERGER, business manager.

Highest 30 Sec. Rate: \$7000.

NETWORK BASE HOURLY RATE: \$2200.

City of License: Indianapolis. ADI: Indianapolis. Rank: 26.

Total Households: ©MSI Consumer Market Data as of 1/1/90. TV Homes, TV% and Circulation ©1990 Arbitron. County coverage based on Arbitron study.

Net Weekly Circulation	State County	Total Households	TV Households	%
50% & Over	INDIANA			
	Bartholomew	24,800	24,400	98
	Blackford	5,600	5,500	98
	Boone	14,400	14,200	99
	Brown	5,300	5,200	98
	Carroll	7,100	7,000	99
	Clinton	11,700	11,500	98
	Decatur	8,400	8,200	98
	Delaware	43,700	43,100	99
	Fayette	10,000	9,800	98
	Grant	27,800	27,300	98
	Hamilton	35,900	35,500	99
	Hancock	16,700	16,500	99
	Hendricks	26,300	26,000	99
	Henry	18,600	18,300	98
	Howard	32,300	31,900	99
	Jackson	13,800	13,600	99
	Jennings	7,900	7,700	97
	Johnson	30,300	30,100	99



WISH-TV BPC-110 Granted 1/28/54

© American Map Corp., 14244

Net Weekly Circulation	State County	Total Households	TV Households	%
50% & Over	Lawrence	16,700	16,400	98
	Madison	49,100	48,600	99
	Marion	310,600	306,600	99
	Miami	14,100	13,800	98
	Monroe	37,400	36,400	97
	Montgomery	13,400	13,200	99
	Morgan	19,000	18,700	98
	Putnam	10,100	9,900	98
	Rush	6,500	6,400	98
	Shelby	14,300	14,100	99
Tipton	6,300	6,200	98	
Wayne	27,100	26,700	99	
Between 25-49%	INDIANA			
	Cass	15,000	14,700	98
	Jay	8,200	8,000	98
	Owen	6,900	6,800	99
	Parke	5,900	5,800	98
Between 5-24%	ILLINOIS			
	Vermilion	35,500	34,900	98
	INDIANA			
	Benton	3,500	3,400	97
	Clay	9,600	9,500	99
Fountain	6,800	6,700	99	
Greene	12,400	12,100	98	
(Continued on page A-454)				
Totals		1,125,000	1,107,500	98
Net Weekly Circulation (1990)				771,900
Average Daily Circulation (1990)				437,800

Indiana—Indianapolis

WRTV

Ch. 6

Network Service: ABC.

Licensee: McGraw-Hill Broadcasting Co. Inc., 1330 N. Meridian St., Indianapolis, IN 46202.

Studio: 1330 N. Meridian St., Indianapolis, IN 46202.

Mailing address: Box 607, Indianapolis, IN 46206.

Telephone: 317-635-9788. TWX: 810-341-3339.

Technical Facilities: Channel No. 6 (82-88 MHz). Authorized power: 100-kw visual, 20-kw aural. Antenna: 990-ft. above av. terrain, 1019-ft. above ground, 1849-ft. above sea level.

Latitude 39° 53' 59"
Longitude 86° 12' 02"

Transmitter: 79th St. & Township Line Rd.

Satellite Earth Stations: Andrew, 4.5-meter C-band; Andrew, 7.3-meter C-band; Microdyne, 3-meter Ku-band; Microdyne, 7.2-meter C-band; Satcom Technologies, 5.5-meter Ku-band; Avantek, M/A-Com, Microdyne receivers.

News Services: ABC, AP, Conus, UPI.

Ownership: McGraw-Hill Broadcasting Co. (Group Owner).

Began Operation: May 30, 1949. Sale to present owner by Time Inc. approved by FCC March 8, 1972 (Television Digest, Vol. 12:10, 11). Previous sale by H. M. Bitner interests approved by FCC April 17, 1957 (Vol. 12:50, 51; 13:16).

Represented (sales): MMT Sales Inc.

Represented (legal): Koteen & Naftain.

Personnel:

JOHN PROFFITT, vice president & general manager.
SHARON CHALFIN, general sales manager.
KEN LADAGE, director of program operations.
PAUL MONTGOMERY, acting director of advertising & sales promotion.
MARTIN SIDDALL, director of business affairs.
DICK PRATT, director of engineering.
ARLIN STEVENS, director of news.
ED SORENSEN, sports director.
ROB MCCONNELL, local sales manager.
JEFF KLOPFENSTEIN, national sales manager.

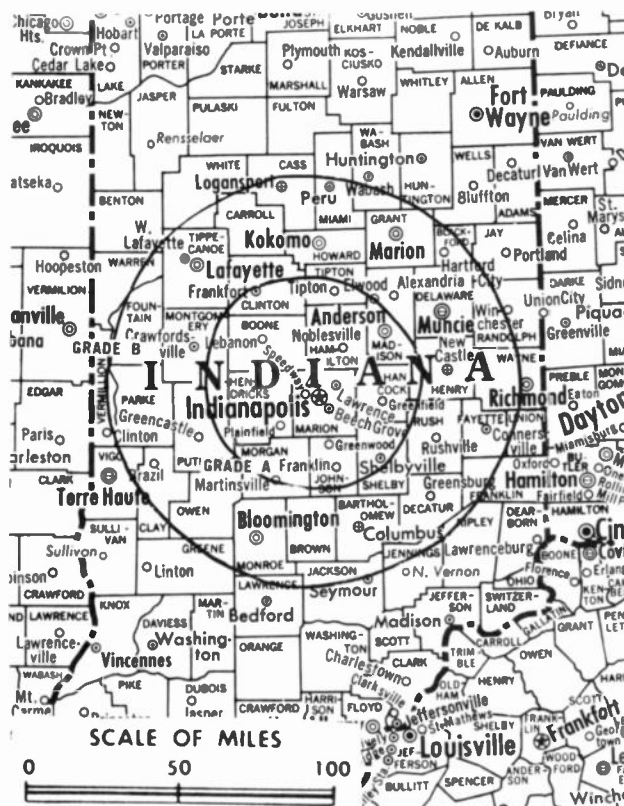
Rates: On request.

NETWORK BASE HOURLY RATE: \$2300.

City of License: Indianapolis. ADI: Indianapolis. Rank: 26.

Total Households: ©MSI Consumer Market Data as of 1/1/90. TV Homes, TV% and Circulation ©1990 Arbitron. County coverage based on Arbitron study.

Net Weekly Circulation	State County	Total Households	TV Households	%
50% & Over	INDIANA			
	Bartholomew	24,800	24,400	98
	Benton	3,500	3,400	97
	Blackford	5,600	5,500	98
	Boone	14,400	14,200	99
	Brown	5,300	5,200	98
	Carroll	7,100	7,000	99
	Cass	15,000	14,700	98
	Clinton	11,700	11,500	98
	Decatur	8,400	8,200	98
	Delaware	43,700	43,100	99
	Fayette	10,000	9,800	98
	Fountain	6,800	6,700	99
	Grant	27,800	27,300	98
Hamilton	35,900	35,500	99	
Hancock	16,700	16,500	99	
Hendricks	26,300	26,000	99	



WRTV BMPCT-1529 Granted 12/29/53

© American Map Corp., No. 14244

Net Weekly Circulation	State County	Total Households	TV Households	%
50% & Over	Henry	18,600	18,300	98
	Howard	32,300	31,900	99
	Johnson	30,300	30,100	99
	Madison	49,100	48,600	99
	Marion	310,600	306,600	99
	Miami	14,100	13,800	98
	Monroe	37,400	36,400	97
	Montgomery	13,400	13,200	99
	Morgan	19,000	18,700	98
	Owen	6,900	6,800	99
	Parke	5,900	5,800	98
	Putnam	10,100	9,900	98
	Rush	6,500	6,400	98
	Shelby	14,300	14,100	99
Tippecanoe	43,800	42,800	98	
Tipton	6,300	6,200	98	
Warren	2,900	2,800	97	
White	9,400	9,200	98	
Between 25-49%	INDIANA			
	Clay	9,600	9,500	99
	Jackson	13,800	13,600	99
	Jay	8,200	8,000	98
	Jennings	7,900	7,700	97
	Lawrence	16,700	16,400	98
Randolph	10,800	10,600	98	
Wabash	12,500	12,200	98	
Wayne	27,100	26,700	99	
Between 5-24%	ILLINOIS			
Clark	6,800	6,600	97	
(Continued on page A-454)				
Totals		1,142,900	1,124,900	98
Net Weekly Circulation (1990)			808,400	
Average Daily Circulation (1990)			457,400	

Indiana—Indianapolis

WTHR
Ch. 13

Network Service: NBC.

Licensee: VideoIndiana Inc., Box 1313, Indianapolis, IN 46202.

Studio: 1000 N. Meridian St., Indianapolis, IN 46204.

Telephone: 317-636-1313. **Fax:** 317-636-3717.

Technical Facilities: Channel No. 13 (210-216 MHz). Authorized power: 316-kw visual, 31.6-kw aural. Antenna: Circularly polarized, 980-ft. above av. terrain, 1040-ft. above ground, 1860-ft. above sea level.

Latitude 39° 55' 43"
Longitude 86° 10' 55"

Transmitter: Ditch Rd. & 96th St.

Multichannel TV Sound: Stereo only.

Satellite Earth Stations: Harris, 8.8-meter; ADM, 6.1-meter; Harris, 6.1-meter; RCA Americom Ku-band; Harris, M/A-Com, Scientific-Atlanta receivers.

News Services: Accu-Weather, AP, CNN, NBC, NIWS, Sports News Satellite.

Ownership: WBNS-TV Inc. (Group Owner).

Began Operation: October 30, 1957. Sale to present owner by Avco Bcstg. Corp. approved by FCC Aug. 11, 1975 (Television Digest, Vol. 15:13, 21).

Represented (sales): Blair Television.

Represented (legal): Crowell & Moring.

Represented (engineering): David Steel & Associates Inc.

Personnel:

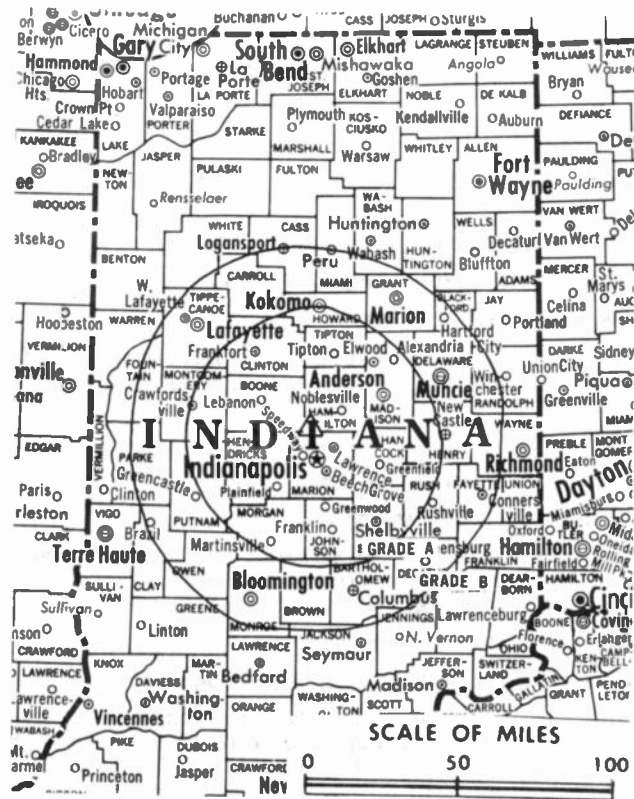
- GENE D'ANGELO, president.
- MICHAEL J. CORKEN, vice president & general manager.
- GERALD CARY, treasurer.
- WILLIAM C. HINEMAN, director of operations.
- TOM ROSE, program director.
- MARLENE CAMPBELL, general sales manager.
- TERRILL WEISS, national sales manager.
- BETTY CROCKETT, local sales manager.
- ROD PORTER, marketing manager.
- BOB CAMPBELL, news director.
- MARK DILLON, business manager.
- CHUCK JACKSON, productions director.
- HAROLD THOMPSON, chief engineer.

Rates: On request.

City of License: Indianapolis. **ADI:** Indianapolis. **Rank:** 26.

Total Households: ©MSI Consumer Market Data as of 1/1/90. TV Homes, TV% and Circulation ©1990 Arbitron. County coverage based on Arbitron study.

Net Weekly Circulation	State County	Total Households	TV Households	%
50% & Over	INDIANA			
	Bartholomew	24,800	24,400	98
	Benton	3,500	3,400	97
	Blackford	5,600	5,500	98
	Boone	14,400	14,200	99
	Brown	5,300	5,200	98
	Carroll	7,100	7,000	99
	Cass	15,000	14,700	98
	Clinton	11,700	11,500	98
	Decatur	8,400	8,200	98
	Delaware	43,700	43,100	99
	Fayette	10,000	9,800	98
	Grant	27,800	27,300	98
	Hamilton	35,900	35,500	99
	Hancock	16,700	16,500	99
	Hendricks	26,300	26,000	99
	Henry	18,600	18,300	98



WTHR BMPCT—831103KR Granted 12/21/83 ©American Map Corp., No. 14244

Net Weekly Circulation	State County	Total Households	TV Households	%
50% & Over	Indiana			
	Howard	32,300	31,900	99
	Johnson	30,300	30,100	99
	Madison	49,100	48,600	99
	Marion	310,600	306,600	99
	Miami	14,100	13,800	98
	Monroe	37,400	36,400	97
	Montgomery	13,400	13,200	99
	Morgan	19,000	18,700	98
	Putnam	10,100	9,900	98
	Rush	6,500	6,400	98
	Shelby	14,300	14,100	99
Tippecanoe	43,800	42,800	98	
Tipton	6,300	6,200	98	
White	9,400	9,200	98	
Between 25-49%	Indiana			
	Fountain	6,800	6,700	99
	Jackson	13,800	13,600	99
	Jay	8,200	8,000	98
	Jennings	7,900	7,700	97
	Lawrence	16,700	16,400	98
	Owen	6,900	6,800	99
	Parke	5,900	5,800	98
Randolph	10,800	10,600	98	
Wabash	12,500	12,200	98	
Warren	2,900	2,800	97	
Wayne	27,100	26,700	99	
Between 5-24%	Indiana			
Clay	9,600	9,500	99	
(Continued on page A-454)				
Totals		1,082,000	1,065,300	98
Net Weekly Circulation (1990)				806,400
Average Daily Circulation (1990)				437,100

Indiana—Indianapolis

WXIN

Ch. 59

Network Service: Fox.

Licensee: Chase Bcstg. of Indianapolis Inc.

Studio: 1440 N. Meridian St., Indianapolis, IN 46202.

Telephone: 317-632-5900. Fax: 317-634-2324.

Technical Facilities: Channel No. 59 (740-746 MHz). Authorized power: 2090-kw max. visual, 209-kw max. aural. Antenna: 992-ft. above av. terrain, 1014-ft. above ground, 1814-ft. above sea level.

Latitude 39° 53' 20"
Longitude 86° 12' 07"

Transmitter: 2350 Westland Rd., Indianapolis.

Multichannel TV Sound: Stereo only.

Satellite Earth Stations: Harris, 6.1-meter C-band; Harris, 4.6-meter C-band; Harris receivers.

News Service: UPI.

Ownership: Chase Broadcasting Inc. (Group Owner).

Began Operation: February 2, 1984. Sale to present owner approved March 19, 1990 (Television Digest, Vol. 29:33; 30:13). Sale to Outlet Communications by USA Communications Inc. approved by FCC Dec. 26, 1984.

Represented (sales): Settel Inc.

Personnel:

JOSEPH YOUNG, vice president & general manager.

DENNIS CHRISTINE JR., general sales manager.

GEORGE BOGGS, program manager.

RANDA MINKARAH, local sales manager.

MIKE MCKINNON, chief engineer.

JUDY DAGES, promotion director.

SARAH BONNER, business manager.

Highest 30 Sec. Rate: \$4000.

City of License: Indianapolis. ADI: Indianapolis. Rank: 26.

Total Households: ©MSI Consumer Market Data as of 1/1/90. TV Homes, TV% and Circulation ©1990 Arbitron. County coverage based on Arbitron study.

Net Weekly Circulation	State County	Total Households	TV Households	%
50% & Over	INDIANA			
	Boone	14,400	14,200	99
	Clinton	11,700	11,500	98
	Delaware	43,700	43,100	99
	Hamilton	35,900	35,500	99
	Hancock	16,700	16,500	99
	Hendricks	26,300	26,000	99
	Henry	18,600	18,300	98
	Howard	32,300	31,900	99
	Johnson	30,300	30,100	99
	Madison	49,100	48,600	99
	Marion	310,600	306,600	99
	Montgomery	13,400	13,200	99
	Morgan	19,000	18,700	98
	Tippecanoe	43,800	42,800	98
	Tipton	6,300	6,200	98
	White	9,400	9,200	98



Net Weekly Circulation	State County	Total Households	TV Households	%
Between 25-49%	INDIANA			
	Bartholomew	24,800	24,400	98
	Benton	3,500	3,400	97
	Carroll	7,100	7,000	99
	Cass	15,000	14,700	98
	Clay	9,600	9,500	99
	Decatur	8,400	8,200	98
	Grant	27,800	27,300	98
	Miami	14,100	13,800	98
	Monroe	37,400	36,400	97
Between 5-24%	INDIANA			
	Putnam	10,100	9,900	98
	Rush	6,500	6,400	98
	Shelby	14,300	14,100	99
	Vigo	40,200	39,600	98
	Blackford	5,600	5,500	98
	Brown	5,300	5,200	98
	Fountain	6,800	6,700	99
	Jackson	13,800	13,600	99
	Jay	8,200	8,000	98
Lawrence	16,700	16,400	98	
Owen	6,900	6,800	99	
Parke	5,900	5,800	98	
Vermillion	7,100	7,000	99	
Wabash	12,500	12,200	98	
Warren	2,900	2,800	97	
Totals		992,000	977,100	98
Net Weekly Circulation (1990)				516,300
Average Daily Circulation (1990)				214,500

Indiana—Bloomington-Indianapolis

WCLJ
Ch. 42

Network Service: Trinity Bcstg. Network.

Licensee: Trinity Bcstg. of Indiana, 2528 U.S. 31 South, Greenwood, IN 46143.

Studio: 2528 U.S. 31 S, Greenwood, IN 46143.

Telephones: 317-535-5542; 800-227-5714.

Technical Facilities: Channel No. 42 (638-644 MHz). Authorized power: 5000-kw max. visual, 500-kw max. aural. Antenna: 1040-ft. above av. terrain, 967-ft. above ground, 1827-ft. above sea level.

Latitude	39°	24'	12"
Longitude	86°	08'	50"

Transmitter: 0.8-mi. SE of junction of Hwys. 252 & 135, near Trafalgar.

Satellite Earth Station: Vertex, 6.1-meter; Wegener receivers.

Ownership: Trinity Broadcasting Network Inc. (Group Owner).

Began Operation: August 27, 1987.

Represented (legal): May & Dunne, Chartered.

Represented (engineering): Smith & Powstenko.

Personnel:

ROBERT HIGLEY, general manager.

TEE THOMAS, chief engineer.

JOAN HIGLEY, program director.

Rates: On request.

Arbitron Data: Not available.



City of License: Bloomington. **ADI:** Indianapolis. **Rank:** 26.

Indiana—Bloomington-Indianapolis

WIIB

Ch. 63

Network Service: None, independent.

Licensee: Channel 63 Inc., 3500 Parkdale Ave., Baltimore, MD 21211.

Telephone: 317-878-5407. Fax: 317-878-4458.

Technical Facilities: Channel No. 63 (764-770 MHz). Authorized power: 1838-kw max. visual. Antenna: 1077-ft. above av. terrain, 974-ft. above ground, 1865-ft. above sea level.

Latitude	39°	24'	16"
Longitude	86°	08'	37"

Transmitter: 0.4-mi. SW of intersection of S.R. 252 & S.R. 135, Trafalgar.

Ownership: Sinclair Broadcast Group Inc. (Group Owner).

Began Operation: December 27, 1988.

Represented (legal): Fisher, Wayland, Cooper & Leader.

Represented (engineering): Carl T. Jones Corp.

Personnel:

MARY ANN RENNE, general manager.

DENNIS WALLACE, chief engineer.

BARBARA KERR, assistant to general manager.

SCOTT BURGETT, assistant chief engineer.

Highest 30 Sec. Rate: \$50.

Arbitron Data: Not available.



City of License: Bloomington. ADI: Indianapolis. Rank: 26.

Indiana—Marion-Indianapolis

WMCC Ch. 23

Network Service: None, independent.

Licensee: Marion TV Inc., 2250 Seymour Ave., Cincinnati, OH 45212.

Studio: 13044 E. 246th St., Noblesville, IN 46060.

Telephone: 317-552-0804. Telex: 910-250-5554. Fax: 317-552-0977.

Technical Facilities: Channel No. 23 (524-530 MHz). Authorized power: 5000-kw visual, 600-kw aural. Antenna: 964-ft. above av. terrain, 963-ft. above ground, 1825-ft. above sea level.

Latitude 40° 08' 57"
Longitude 85° 56' 15"

Transmitter: NE corner of intersection of Hwy. 213 & 246th St., Strawtown.

Ownership: Gerald J. Robinson (Group Owner).

Began Operation: October 19, 1987.

Represented (sales): Sektel Inc.

Personnel:

DAVE TURNER, general manager.

JAY AUSTIN, local sales manager.

BOB PINNE, chief engineer.

JEFF DEGLER, director, promotion & marketing.

CAROL BUCKNER, business manager.

Rates: On request.

City of License: Marion. ADI: Indianapolis. Rank: 26.

Total Households: ©MSI Consumer Market Data as of 1/1/90. TV Homes, TV% and Circulation ©1990 Arbitron. County coverage based on Arbitron study.

Net Weekly Circulation	State County	Total Households	TV Households	%
Between 25-49%	INDIANA			
	Delaware	43,700	43,100	99
	Grant	27,800	27,300	98
	Hamilton	35,900	35,500	99
	Hancock	16,700	16,500	99
	Henry	18,600	18,300	98
	Howard	32,300	31,900	99
	Jay	8,200	8,000	98
	Madison	49,100	48,600	99
	Rush	6,500	6,400	98
	Tipton	6,300	6,200	98
Between 5-24%	INDIANA			
	Blackford	5,600	5,500	98
	Boone	14,400	14,200	99
	Carroll	7,100	7,000	99



Net Weekly Circulation	State County	Total Households	TV Households	%
Between 5-24%	Cass	15,000	14,700	98
	Clinton	11,700	11,500	98
	Decatur	8,400	8,200	98
	Hendricks	26,300	26,000	99
	Johnson	30,300	30,100	99
	Marion	310,600	306,600	99
	Miami	14,100	13,800	98
	Montgomery	13,400	13,200	99
	Morgan	19,000	18,700	98
	Putnam	10,100	9,900	98
	Randolph	10,800	10,600	98
Union	2,400	2,300	96	
Wabash	12,500	12,200	98	
Totals		756,800	746,300	99
Net Weekly Circulation (1990)			162,400	
Average Daily Circulation (1990)			56,600	

Indiana—Bloomington-Indianapolis

WTTV

Ch. 4

(Operates satellite WTTK, Kokomo, IN)

Network Service: None, independent.

Licensee: WTTV Inc., 3490 Bluff Rd., Indianapolis, IN 46217.

Studio: 3490 Bluff Rd., Indianapolis, IN 46217.

Telephone: 317-787-2211. TWX: 510-101-2288. Fax: 317-781-0031.

Technical Facilities: Channel No. 4 (66-72 MHz). Authorized power: 55-kw visual, 11-kw aural. Antenna: 1200-ft. above av. terrain, 1170-ft. above ground, 2037-ft. above sea level.

Latitude 39° 24' 26.50"
Longitude 86° 08' 52.00"

Transmitter: Trafalgar, IN.

Satellite Earth Stations: Transmit/receive Harris, 8.8-meter C-band; Scientific-Atlanta, 4.6-meter Ku-band; Microdyne, 3.6-meter Ku-band; Vertex, 6.1-meter C-band; Harris, Scientific-Atlanta, Standard Communications receivers.

News Services: CNN, UPI.

Ownership: Capitol Broadcasting Co. Inc. (Group Owner).

Began Operation: November 11, 1949. Sale by Sarkes Tarzian Inc. approved by FCC May 9, 1978 (Television Digest, Vol. 17:29). Sale to Tel-Am Operations Inc. by Teleco Inc. approved by FCC Jan. 24, 1984. Sale to present owner approved June 7, 1988.

Represented (sales): TeleRep Inc.

Represented (legal): Fletcher, Heald & Hildreth.

Represented (engineering): Moffet, Larson & Johnson Inc.

Personnel:

FREDERICK R. BARBER, vice president & general manager.
CLYDE V. DUTTON, general sales manager.
BERNARD J. SOUERS, local sales manager.
WILLIS M. DAVIS, station manager.
FRED BAUMGARTNER, engineering manager.
DOUG BALLIN, news director.
JON FINDLEY, production manager.
JOHN O'LAUGHLIN, promotion manager.
CATHRYN CARTER, business manager.

Rates: On request.

Arbitron Data: Includes WTTK, Kokomo, IN.

City of License: Bloomington. ADI: Indianapolis. Rank: 26.

Total Households: ©MSI Consumer Market Data as of 1/1/90. TV Homes, TV% and Circulation ©1990 Arbitron. County coverage based on Arbitron study.

Net Weekly Circulation	State County	Total Households	TV Households	%
50% & Over	INDIANA			
	Bartholomew	24,800	24,400	98
	Blackford	5,600	5,500	98
	Boone	14,400	14,200	99
	Brown	5,300	5,200	98
	Carroll	7,100	7,000	99
	Cass	15,000	14,700	98
	Clay	9,600	9,500	99
	Clinton	11,700	11,500	98
	Decatur	8,400	8,200	98
	Delaware	43,700	43,100	99
	Fayette	10,000	9,800	98
	Grant	27,800	27,300	98
	Greene	12,400	12,100	98
	Hamilton	35,900	35,500	99
	Hancock	16,700	16,500	99
	Hendricks	26,300	26,000	99



WTTV BPCT-5061 Granted 11/14/77

© American Map Corp., 14244

Net Weekly Circulation	State County	Total Households	TV Households	%
50% & Over	Henry	18,600	18,300	98
	Howard	32,300	31,900	99
	Jackson	13,800	13,600	99
	Jennings	7,900	7,700	97
	Johnson	30,300	30,100	99
	Lawrence	16,700	16,400	98
	Madison	49,100	48,600	99
	Marion	310,600	306,600	99
	Martin	3,900	3,800	97
	Miami	14,100	13,800	98
	Monroe	37,400	36,400	97
	Montgomery	13,400	13,200	99
	Morgan	19,000	18,700	98
	Owen	6,900	6,800	99
	Parke	5,900	5,800	98
	Putnam	10,100	9,900	98
	Rush	6,500	6,400	98
Shelby	14,300	14,100	99	
Tipton	6,300	6,200	98	
White	9,400	9,200	98	
Between 25-49%	ILLINOIS			
	Crawford	8,200	8,100	98
	INDIANA			
	Daviess	10,600	10,300	97
	Dubois	13,200	12,800	97
Fountain	6,800	6,700	99	
Jay	8,200	8,000	98	
Jefferson	10,500	10,300	98	
Knox	15,800	15,500	98	

(Continued on page A-454)

Totals	1,673,900	1,647,800	98
Net Weekly Circulation (1990)			754,000
Average Daily Circulation (1990)			308,200

Indiana—Kokomo

WTTK

Ch. 29

(Satellite of WTTV, Bloomington-Indianapolis, IN)

Network Service: None, independent.

Licensee: WTTV Inc., 3490 Bluff Rd., Indianapolis, IN 46217.

Studio: See WTTV, Bloomington.

Telephone: 317-787-2211. TWX: 510-101-2288. Fax: 317-781-0031.

Technical Facilities: Channel No. 29 (560-566 MHz). Authorized power: 3090-kw max. visual, 309-kw max. aural. Antenna: 774-ft. above av. terrain, 785-ft. above ground, 1654-ft. above sea level.

Latitude	40°	20'	20"
Longitude	85°	57'	15"

Transmitter: Windfall, IN.

Ownership: Capitol Broadcasting Co. Inc. (Group Owner).

Began Operation: May 1, 1988.

Represented (sales): TeleRep Inc.

Represented (legal): Fletcher, Heald & Hildreth.

Represented (engineering): Moffet, Larson & Johnson Inc.

Personnel:

FREDERICK BARBER, vice president & general manager.

FRED BAUMGARTNER, engineering manager.

CLYDE DUTTON, general sales manager.

BERNIE SOUERS, local sales manager.

Rates: Included with WTTV, Bloomington-Indianapolis, IN.




Arbitron Data: Included with WTTV, Bloomington-Indianapolis, IN.

City of License: Kokomo. ADI: Indianapolis. Rank: 26.

Indiana—Lafayette-Kokomo

WLFI-TV

Ch. 18



Network Service: CBS.

Licensee: WLFI-TV Inc., 2605 Yeager Rd., West Lafayette, IN 47906.

Studio: 2605 Yeager Rd., West Lafayette, IN 47906.

Mailing Address: Box 2618, West Lafayette, IN 47903.

Telephone: 317-463-1800. Fax: 317-463-7979.

Technical Facilities: Channel No. 18 (494-500 MHz). Authorized power: 1490-kw max. & 631-kw horizontal visual, 298-kw max. & 126-kw horizontal aural. Antenna: 780-ft. above av. terrain, 783-ft. above ground, 1553-ft. above sea level.

Latitude	40°	23'	20"
Longitude	86°	36'	46"

Transmitter: 600 West Rd., Ross Twp., IN.

Multichannel TV Sound: Planned.

Satellite Earth Stations: Andrew, 10-meter C-band; Scientific-Atlanta, 7.2-meter C-band; RCA, 3-meter Ku-band; Scientific-Atlanta receivers.

News Services: AP, UPI.

Ownership: Blade Communications Inc. (Group Owner).

Begin Operation: May 8, 1953 on Ch. 59. Transfer of TV and WASK(AM) to Rosenthal group from founder O. E. Richardson approved by FCC Feb. 20, 1957 (Television Digest, Vol. 13:4, 8). Sold to Sarkes Tarzian as Ch. 59, but left the air May 15, 1959 while sale was pending. Sale to Sarkes Tarzian by Henry Rosenthal and associates approved June 17, 1959; resumed operation on Ch. 18 Nov. 15, 1959 (Vol. 15:19, 20, 25, 46). Sale to RJN Bcstg. Inc. (Richard F. Shively) by Sarkes Tarzian Inc. approved Nov. 3, 1967. Sale to Blade Communications Inc. by RJN Bcstg. approved by FCC Sept. 13, 1979.

Represented (sales): Katz Television.

Represented (legal): Dow, Lohnes & Albertson.

Represented (engineering): Jules Cohen & Associates, P.C.

Personnel:

ROBERT FORD, general manager.
TOM COMBS, sales manager.
MIKE PIGGOTT, news director.
TINA PARKER, director of operations.
DICK LONG, local sales manager.
KEN FITZGERALD, chief engineer.
NINA HART, program director.



WLFI-TV BMPCT-7447 Granted 3/15/73

© American Map Corp., No. 14244

RON BRYAN, promotion director.
ROGER TELFER, business manager.

Highest 30 Sec. Rate: \$425.

NETWORK BASE HOURLY RATE: \$245.

City of License: Lafayette. ADI: Lafayette, IN. Rank: 191.

Total Households: ©MSI Consumer Market Data as of 1/1/90. TV Homes, TV% and Circulation ©1990 Arbitron. County coverage based on Arbitron study.

Net Weekly Circulation	State County	Total Households	TV Households	%
50% & Over	INDIANA			
	Benton	3,500	3,400	97
	Carroll	7,100	7,000	99
	Cass	15,000	14,700	98
	Clinton	11,700	11,500	98
	Fountain	6,800	6,700	99
	Newton	5,200	5,100	98
	Tippecanoe	43,800	42,800	98
Warren	2,900	2,800	97	
White	9,400	9,200	98	
Between 25-49%	INDIANA			
	Howard	32,300	31,900	99
	Miami	14,100	13,800	98
	Montgomery	13,400	13,200	99
Tipton	6,300	6,200	98	
Between 5-24%	ILLINOIS			
	Iroquois	12,400	12,100	98
	INDIANA			
	Boone	14,400	14,200	99
	Jasper	9,100	8,900	98
Pulaski	5,100	5,000	97	
Wabash	12,500	12,200	98	
Totals		225,000	220,700	98
Net Weekly Circulation (1990)				113,400
Average Daily Circulation (1990)				51,900

Indiana—Richmond

WKOI

Ch. 43

Network Service: Trinity Bcstg. Network.

Licensee: Trinity Bcstg. of Indiana Inc., Box 1057, Richmond, IN 47375.

Studio: 1702 S. Ninth St., Richmond, IN 47374.

Mailing Address: Box 1057, Richmond, IN 47375.

Telephone: 317-935-2390.

Technical Facilities: Channel No. 43 (644-650 MHz). Authorized power: 1410-kw visual, 141-kw aural. Antenna: 990-ft. above av. terrain, 1003-ft. above ground, 1903-ft. above sea level.

Latitude 39° 30' 44"
Longitude 84° 38' 09"

Transmitter: Rte. 73, Collinsville, 2080 Trenton-Oxford Rd.

Satellite Earth Station: Scientific-Atlanta, 5-meter C-band; Scientific-Atlanta receivers.

Ownership: Trinity Broadcasting Network Inc. (Group Owner).

Began Operation: May 11, 1982.

Represented (legal): May & Dunne, Chartered.

Personnel:

MARY L. LAIRD, supervisor of station operations.

JOE HOYER, production manager.

CARL DOLE, chief engineer.

Rates: On request.

City of License: Richmond. ADI: Dayton. Rank: 52.

Total Households: ©MSI Consumer Market Data as of 1/1/90. TV Homes, TV% and Circulation ©1990 Arbitron. County coverage based on Arbitron study.

Net Weekly Circulation	State County	Total Households	TV Households	%
Between 5-24%	INDIANA			
	Ripley	8,900	8,700	98
	Union	2,400	2,300	96
	Wayne	27,100	26,700	99



WKOI BPCT-5228 Granted 5/19/80

© American Map Corp., 14244

Net Weekly Circulation	State County	Total Households	TV Households	%
Between 5-24%	KENTUCKY			
	Grant	5,100	5,000	99
	Robertson	800	800	100
	OHIO			
	Butler	101,400	100,300	99
Darke	20,900	20,600	99	
Totals		166,600	164,400	99
Net Weekly Circulation (1990)			23,000	
Average Daily Circulation (1990)			8,000	

Indiana—South Bend

WHME-TV

Ch. 46

Network Service: None, independent.

Licensee: LeSea Bcstg. Corp., Box 12, South Bend, IN 46624.

Studio: 61300 S. Ironwood Rd., South Bend, IN 46614.

Telephone: 219-291-8200. Fax: 219-291-9043.

Technical Facilities: Channel No. 46 (662-668 MHz). Authorized power: 891-kw visual, 178-kw aural. Antenna: 1000-ft. above av. terrain, 982-ft. above ground, 1828-ft. above sea level.

Latitude 41° 35' 43"
Longitude 86° 09' 38"

Transmitter: Intersection of Fern & Roosevelt Rds.

Satellite Earth Stations: Transmit/receive Harris, 9.2-meter; Microdyne, 9.2-meter; Harris, Microdyne receivers.

FM Affiliate: WHME, 103.1 MHz, 3 kw, 300-ft.

Ownership: Le Sea Broadcasting Co. (Group Owner).

Began Operation: July 25, 1974. Left air April 6, 1976. Sale to present owner approved by FCC June 10, 1977. Resumed operation Sept. 10, 1977 (Television Digest, Vol. 17:38).

Represented (sales): Landin Media Sales.

Represented (engineering): E. Harold Munn Jr. & Associates Inc.

Personnel:

LESTER SUMRALL, president.

PETE SUMRALL, general manager.

MIKE SWINHART, operations manager.

JIM SHAFFER JR., general sales manager.

DAR MONESMITH, chief engineer.

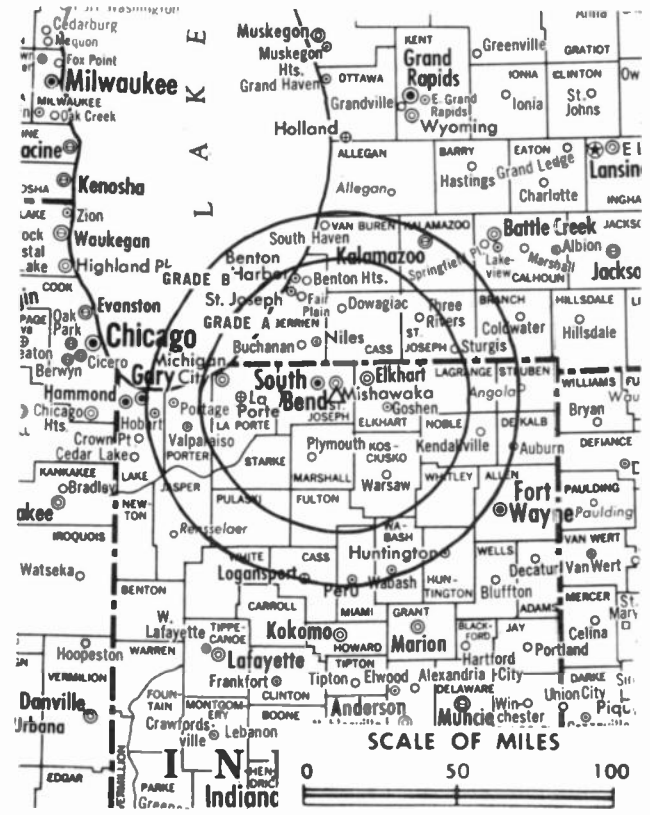
RAY SLOGAR, controller.

Highest 30 Sec. Rate: \$50.

City of License: South Bend. ADI: South Bend-Elkhart. Rank: 85.

Total Households: ©MSI Consumer Market Data as of 1/1/90. TV Homes, TV% and Circulation ©1990 Arbitron. County coverage based on Arbitron study.

Net Weekly Circulation	State County	Total Households	TV Households	%
Between 25-49%	INDIANA			
	Elkhart	55,300	54,200	98
	Fulton	7,500	7,400	99
	Kosciusko	24,400	23,900	98
	Lagrange	9,500	9,100	96
	Marshall	15,500	15,200	98
	Starke	8,100	7,900	98
	MICHIGAN			
	Cass	18,500	18,200	98



WHME-TV BMP:T-7479 Granted 7/25/73

© American Map Corp., 14244

Net Weekly Circulation	State County	Total Households	TV Households	%
Between 5-24%	INDIANA			
	De Kalb	12,200	12,100	99
	Huntington	13,800	13,600	99
	La Porte	37,600	37,200	99
	Noble	14,200	13,900	98
	Pulaski	5,100	5,000	97
	St Joseph	90,700	89,600	99
	Steuben	10,700	10,500	98
	Wabash	12,500	12,200	98
	Whitley	9,800	9,700	99
MICHIGAN				
Berrien	62,600	61,600	98	
Branch	15,100	14,900	99	
St Joseph	22,700	22,400	99	
Totals		445,800	438,600	98
Net Weekly Circulation (1990)			90,900	
Average Daily Circulation (1990)			31,600	

Indiana—South Bend

WNDU-TV

Ch. 16

Network Service: NBC.

Licensee: Michiana Telecasting Corp., Box 1616, South Bend, IN 46634.

Studio: 54516 Business U.S. 31 N, South Bend, IN 46637.

Mailing Address: Box 1616, South Bend, IN 46634.

Telephone: 219-239-1616. TWX: 810-299-2594. Fax: 219-282-2916.

Technical Facilities: Channel No. 16 (482-488 MHz). Authorized power: 3770-kw max. & 1955-kw horizontal visual, 754-kw max. & 390-kw horizontal aural. Antenna: 1069-ft. above av. terrain, 1068-ft. above ground, 1913-ft. above sea level.

Latitude 41° 36' 20.00"
Longitude 86° 12' 44.50"

Transmitter: Ironwood & Kern Rds.

Multichannel TV Sound: Stereo only.

Satellite Earth Stations: Transmit/receive Satcom Technologies, 9.1-meter C-band & Andrew, 7.3-meter Ku & C-band; ADM, 6-meter C-band; M/A-Com, Scientific-Atlanta, Standard Agile Omni receivers.

SNG Mobile Dish: Andrew, 2.3-meter Ku-band.

AM Affiliate: WNDU, 1-kw, 1490 kHz (ABC).

FM Affiliate: WNDU-FM, 12-kw, 92.9 MHz (No. 225), 880-ft.

News Services: AP, CNN, NBC.

Ownership: Michiana Telecasting Corp.

Began Operation: July 15, 1955.

Represented (sales): Adam Young Inc.

Represented (legal): Peper, Martin, Jensen, Maichel & Hetlage.

Represented (engineering): du Treil, Lundin & Rackley Inc..

Personnel:

BAZIL O'HAGAN, president & general manager.
HARRY KEVORKIAN, vice president, education & administration.
GREGORY J. GICZI, vice president, operations.
MICHAEL LEYES, general sales manager.
PAT BARTH, local sales manager.
KAREN CROAKE-HEISLER, program director.
MELISSA COLLINS, promotion manager.
GARY SIEBER, director of news & sports.
GEORGE E. MOLNAR JR., chief engineer.
JOHN G. HOOVER, business manager.
ZACH FLAMBERG, production manager.

Highest 30 Sec. Rate: \$1400.

NETWORK BASE HOURLY RATE: \$1000.

City of License: South Bend. ADI: South Bend-Elkhart. Rank: 85.

Total Households: ©MSI Consumer Market Data as of 1/1/90. TV Homes, TV% and Circulation ©1990 Arbitron. County coverage based on Arbitron study.

Net Weekly Circulation	State County	Total Households	TV Households	%
50% & Over	INDIANA	55,300	54,200	98
	Elkhart	7,500	7,400	99
	Fulton	24,400	23,900	98
	Kosciusko	9,500	9,100	96
	Lagrange			



WNDU-TV BPCT-4222 Granted 12/10/69

© American Map Corp., No. 14244

Net Weekly Circulation	State County	Total Households	TV Households	%
50% & Over	La Porte	37,600	37,200	99
	Marshall	15,500	15,200	98
	Pulaski	5,100	5,000	97
	St Joseph	90,700	89,600	99
	Starke	8,100	7,900	98
	MICHIGAN			
	Berrien	62,600	61,600	98
Between 25-49%	Cass	18,500	18,200	98
	St Joseph	22,700	22,400	99
	INDIANA			
	Cass	15,000	14,700	98
	Miami	14,100	13,800	98
	Noble	14,200	13,900	98
	Steuben	10,700	10,500	98
Between 5-24%	Wabash	12,500	12,200	98
	White	9,400	9,200	98
	MICHIGAN			
	Branch	15,100	14,900	99
	INDIANA			
	De Kalb	12,200	12,100	99
	Jasper	9,100	8,900	98
Totals	Porter	44,100	43,600	99
	Whitley	9,800	9,700	99
	MICHIGAN			
	Kalamazoo	83,700	82,600	99
	Van Buren	26,200	25,900	99
Net Weekly Circulation (1990)		633,600	623,700	98
Average Daily Circulation (1990)			348,600	
			204,100	

Indiana—South Bend

WSBT-TV

Ch. 22

Network Service: CBS.

Licensee: WSBT Inc., 300 W. Jefferson Blvd., South Bend, IN 46601.

Studio: 300 W. Jefferson Blvd., South Bend, IN 46601.

Telephone: 219-233-3141. TWX: 810-299-2500. Fax: 219-288-6630.

Technical Facilities: Channel No. 22 (518-524 MHz). Authorized power: 4790-kw max. visual, 479-kw max. aural. Antenna: 1070-ft. above av. terrain, 1048-ft. above ground, 1918-ft. above sea level.

Latitude 41° 37' 00"
Longitude 86° 13' 01"

Transmitter: 60351 Ironwood Rd.

Multichannel TV Sound: Stereo only.

Satellite Earth Stations: Transmit/receive SatCom, 2.4-meter Ku-band; Harris, 6.1-meter C-band; SatCom, 5-meter Ku & C-band; AFC, 3.65-meter C-band; RCA Americom, 3.65-meter Ku-band; AFC, Harris, Scientific-Atlanta, Standard Agile Omni receivers.

SNG Mobile Dish: Roscor, 2.4-meter Ku-band.

AM Affiliate: WSBT, 5-kw, 960 kHz (CBS).

FM Affiliate: WNSN, 13.0-kw, 101.5 MHz (No. 268), 967-ft.

News Services: AP, CBS, NIWS.

Ownership: Schurz Communications Inc. (Group Owner).

Began Operation: December 21, 1952.

Represented (sales): Katz Television.

Represented (legal): Hogan & Hartson.

Represented (engineering): David Steel & Associates Inc.

Personnel:

JAMES D. FREEMAN, president & general manager.
NORBERT J. GASSENSMITH, vice president & program director.
ROLAND ADESZKO, general sales manager.
TOM LABUZIENSKI, local sales manager.
JERRY BLECK, vice president & research director.
KENNETH BIGGINS, business manager.
RODERICK S. JOHNSON, community affairs director.
ROBERT W. BELL, chief engineer.
SANDRA SHARP, promotion manager.
ROBERT JOHNSON, operations manager.
JULIUS DECOCQ, production manager.

Highest 30 Sec. Rate: \$900.

NETWORK BASE HOURLY RATE: \$1000.

City of License: South Bend. ADI: South Bend-Elkhart. Rank: 85.

Total Households: ©MSI Consumer Market Data as of 1/1/90. TV Homes, TV% and Circulation ©1990 Arbitron. County coverage based on Arbitron study.

Net Weekly Circulation	State County	Total Households	TV Households	%
50% & Over	INDIANA			
	Elkhart	55,300	54,200	98
	Fulton	7,500	7,400	99



Net Weekly Circulation	State County	Total Households	TV Households	%
50% & Over	Kosciusko	24,400	23,900	98
	Lagrange	9,500	9,100	96
	Marshall	15,500	15,200	98
	Pulaski	5,100	5,000	97
	St Joseph	90,700	89,600	99
Between 25-49%	St Joseph	8,100	7,900	98
	MICHIGAN			
	Berrien	62,600	61,600	98
Between 5-24%	Cass	18,500	18,200	98
	St Joseph	22,700	22,400	99
Between 25-49%	INDIANA			
	La Porte	37,600	37,200	99
	Noble	14,200	13,900	98
Between 5-24%	INDIANA			
	Cass	15,000	14,700	98
	De Kalb	12,200	12,100	99
	Jasper	9,100	8,900	98
	Miami	14,100	13,800	98
	Porter	44,100	43,600	99
	Steuben	10,700	10,500	98
Wabash	12,500	12,200	98	
Between 5-24%	MICHIGAN			
	Branch	15,100	14,900	99
	Van Buren	26,200	25,900	99
Totals		530,700	522,200	98
Net Weekly Circulation (1990)			326,500	
Average Daily Circulation (1990)			189,000	

Indiana—Elkhart-South Bend

WSJV

Ch. 28

Network Service: ABC.

Licensee: WSJV-TV Inc., 58096 County Rd. 7 S, Elkhart, IN 46517.

Studio: 58096 County Rd. 7 S, Elkhart, IN 46517.

Mailing Address: Box 1646, Elkhart, IN 46515.

Telephones: 219-293-8616; 219-674-5106. TWX: 497-1504.

Fax: 219-294-1324.

Technical Facilities: Channel No. 28 (554-560 MHz). Authorized power: 5000-kw max. visual. Antenna: 1099-ft. above av. terrain, 1048-ft. above ground, 1918-ft. above sea level.

Latitude 41° 36' 58"
Longitude 86° 11' 38"

Transmitter: Grass Rd., 3-mi. SW of Mishawaka, IN.

Multichannel TV Sound: Stereo only.

News Services: ABC, AP.

Ownership: Quincy Broadcasting Co. (Group Owner).

Began Operation: March 15, 1954. Sale to present owner by Truth Publishing Co. (John F. Dille Jr., et al.) approved by FCC March 31, 1975.

Represented (sales): Petry Television Inc.

Represented (legal): Wilkinson, Barker, Knauer & Quinn.

Represented (engineering): Lohnes & Culver.

Personnel:

DON E. FULLER, vice president & general manager.

RICHARD FRID, general sales manager.

MARTHA SIMS, program director.

ED SCHMIDT, chief engineer.

PAM YODER, computer operations manager.

KEVIN SARGENT, operations manager.

LARRY FORD, news director.

PAM LAMB, public affairs director.

DAN KURTZ, promotion director.

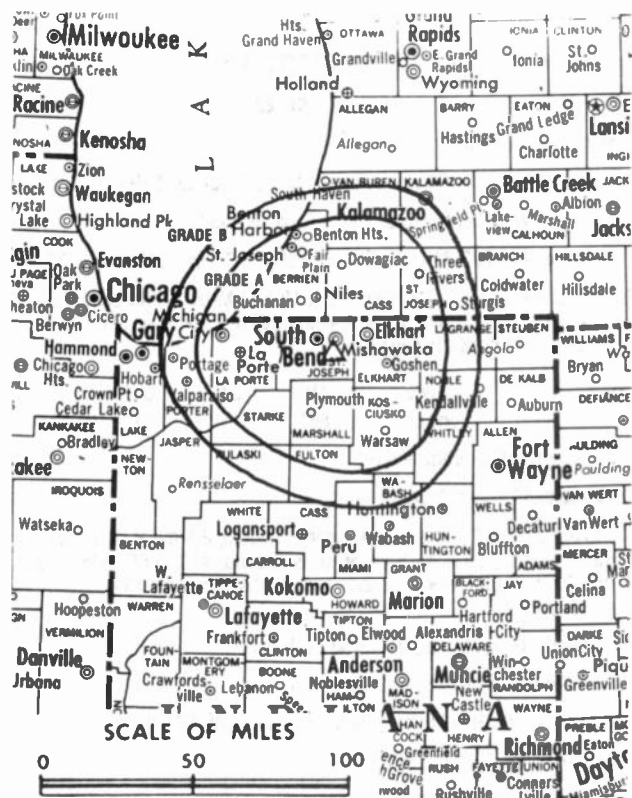
Highest 30 Sec. Rate: \$1200.

NETWORK BASE HOURLY RATE: \$700.

City of License: Elkhart. ADI: South Bend-Elkhart. Rank: 85.

Total Households: ©MSI Consumer Market Data as of 1/1/90. TV Homes, TV% and Circulation ©1990 Arbitron. County coverage based on Arbitron study.

Net Weekly Circulation	State County	Total Households	TV Households	%
50% & Over	INDIANA			
	Elkhart	55,300	54,200	98
	Fulton	7,500	7,400	99
	Kosciusko	24,400	23,900	98
	Lagrange	9,500	9,100	96
	Marshall	15,500	15,200	98
	Pulaski	5,100	5,000	97



WSJV 8MPCT-880714KF Granted 10/14/88 © American Map Corp., No. 14244

Net Weekly Circulation	State County	Total Households	TV Households	%
50% & Over	St Joseph	90,700	89,600	99
	Starke	8,100	7,900	98
	MICHIGAN			
	Berrien	62,600	61,600	98
	Cass	18,500	18,200	98
	St Joseph	22,700	22,400	99
Between 25-49%	INDIANA			
	La Porte	37,600	37,200	99
	Noble	14,200	13,900	98
Between 5-24%	INDIANA			
	Cass	15,000	14,700	98
	De Kalb	12,200	12,100	99
	Jasper	9,100	8,900	98
	Miami	14,100	13,800	98
	Porter	44,100	43,600	99
	Steuben	10,700	10,500	98
	Wabash	12,500	12,200	98
	Whitley	9,800	9,700	99
	MICHIGAN			
	Branch	15,100	14,900	99
	Van Buren	26,200	25,900	99
Totals		540,500	531,900	98
Net Weekly Circulation (1990)				293,100
Average Daily Circulation (1990)				149,800

Indiana—Terre Haute

WBAK-TV
Ch. 38

Network Service: ABC.

Licensee: Terre Haute Independent Bcstrs. Inc., Box 719, Terre Haute, IN 47808.

Studio: 138 Poplar St., Terre Haute, IN 47807.

Mailing Address: Box 719, Terre Haute, IN 47808.

Telephone: 812-238-1515. Fax: 812-235-3854.

Technical Facilities: Channel No. 38 (614-620 MHz). Authorized power: 2140-kw visual, 214-kw aural. Antenna: 980-ft. above av. terrain, 1004-ft. above ground, 1549-ft. above sea level.

Latitude 39° 13' 58"
Longitude 87° 23' 49"

Transmitter: W side of Hwy. 41, 1.3-mi. SW of Farmersburg, IN.

Satellite Earth Stations: ADM, 4.2-meter C-band; AFC, 3.7-meter Ku-band; ADM receivers.

News Services: ABC, AP.

Ownership: Bahakel Communications Ltd. (Group Owner).

Began Operation: April 3, 1973. Sale to present owner by John M. House, et al., approved by FCC Feb. 28, 1977.

Represented (sales): Setel Inc.

Personnel:
CY N. BAHAKEL, president.
LYNDA SNYDER, general manager.
RICHARD HUNTER, chief engineer.
DENNIS ROBERTS, program & promotion director.
DONNA JENKINS, business manager.

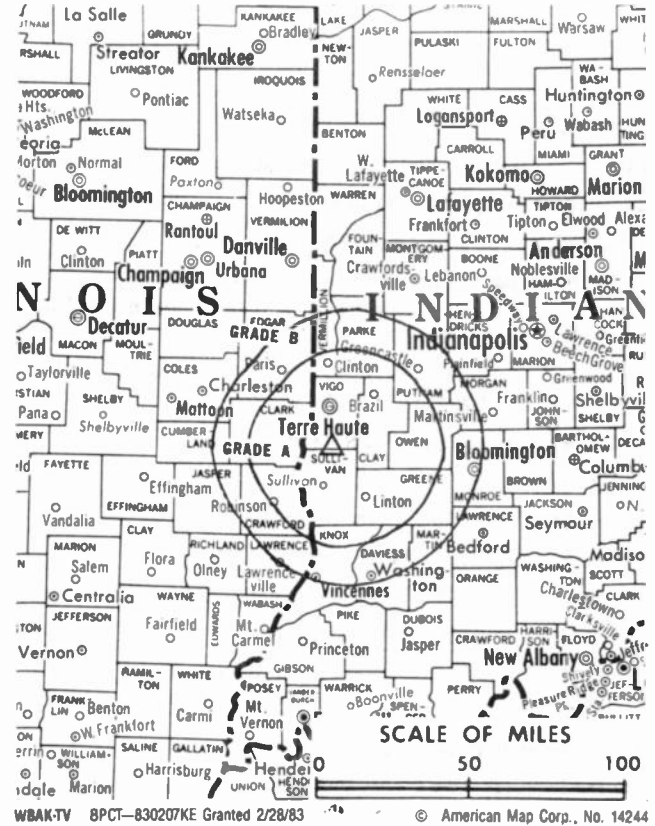
Highest 30 Sec. Rate: \$365.

NETWORK BASE HOURLY RATE: \$175.

City of License: Terre Haute. ADI: Terre Haute. Rank: 133.

Total Households: ©MSI Consumer Market Data as of 1/1/90. TV Homes, TV% and Circulation ©1990 Arbitron. County coverage based on Arbitron study.

Net Weekly Circulation	State County	Total Households	TV Households	%
50% & Over	ILLINOIS			
	Clark	6,800	6,600	97
	Crawford	8,200	8,100	98
	Edgar	8,300	8,100	98
	INDIANA			
	Clay	9,600	9,500	99
	Greene	12,400	12,100	98
	Sullivan	8,200	8,000	98
	Vermillion	7,100	7,000	99
	Vigo	40,200	39,600	98



Net Weekly Circulation	State County	Total Households	TV Households	%
Between 25-49%	ILLINOIS			
	Cumberland	4,300	4,200	98
	Jasper	4,300	4,200	98
	INDIANA			
	Daviess	10,600	10,300	97
	Knox	15,800	15,500	98
Between 5-24%	Owen	6,900	6,800	99
	Parke	5,900	5,800	98
	ILLINOIS			
	Effingham	12,300	11,900	97
	Lawrence	6,600	6,500	98
	INDIANA			
Fountain	6,800	6,700	99	
Martin	3,900	3,800	97	
Montgomery	13,400	13,200	99	
Morgan	19,000	18,700	98	
Pike	5,300	5,100	96	
Putnam	10,100	9,900	98	
Totals		226,000	221,600	98
Net Weekly Circulation (1990)			93,300	
Average Daily Circulation (1990)			37,900	

Indiana—Terre Haute

WTHI-TV

Ch. 10

Network Service: CBS.

Licensee: Wabash Valley Bcstg. Corp., Box 1486, Terre Haute, IN 47808.

Studio: 918 Ohio St., Terre Haute, IN 47808.

Telephone: 812-232-9481. Fax: 812-232-9481, Ext. 489.

Technical Facilities: Channel No. 10 (192-198 MHz). Authorized power: 316-kw visual, 31.6-kw aural. Antenna: 960-ft. above av. terrain, 993-ft. above ground, 1549-ft. above sea level.

Latitude 39° 14' 36"

Longitude 87° 23' 07"

Transmitter: E of U.S. 41, 0.34-mi. S of Farmersburg, IN.

Multichannel TV Sound: Stereo only.

Satellite Earth Station: ADM, 6.1-meter; Scientific-Atlanta receivers.

AM Affiliate: WTHI, 5-kw (1-kw night), 1480 kHz (CBS).

FM Affiliate: WTHI-FM, 50-kw, 99.9 MHz (No. 26D), 500-ft.

News Services: AP, CBS, Group W Newsfeed.

Ownership: Wabash Valley Broadcasting Corp. (Group Owner).

Began Operation: July 22, 1954.

Represented (sales): Katz Television.

Represented (legal): Dow, Lohnes & Albertson.

Represented (engineering): Cohen, Dippell & Everist, P.C.

Personnel:

DAVID BAILEY, vice president & general manager.

PHIL JOHNSON, general sales manager.

GARY CROWDER, personnel director & business manager.

ROD GARVIN, operations & program director.

BILL KAUFFMAN, local sales manager.

JEFF TUCKER, chief engineer.

KURT SWEENEY, news director.

STEVE RIFKIN, promotion director.

AL DOWBNIA, marketing director.

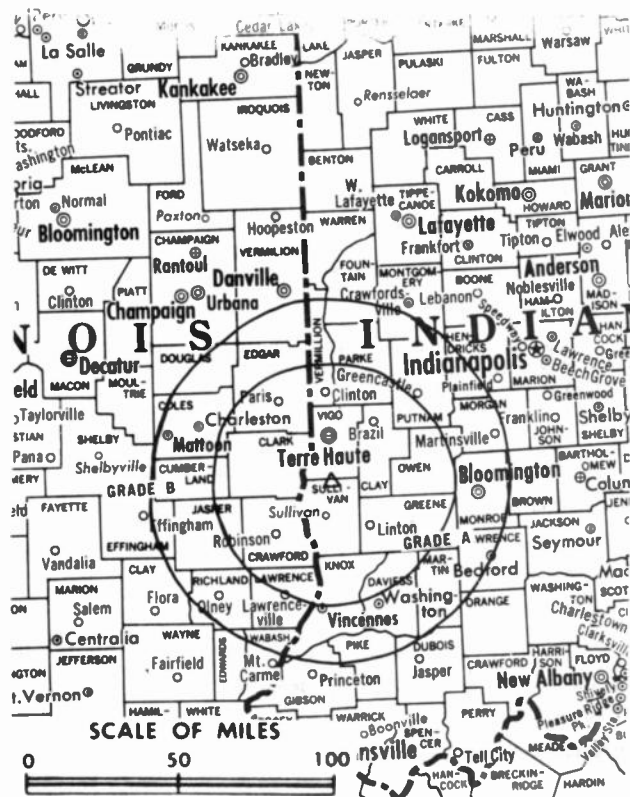
Highest 30 Sec. Rate: \$650.

NETWORK BASE HOURLY RATE: \$1574.

City of License: Terre Haute. ADI: Terre Haute. Rank: 133.

Total Households: ©MSI Consumer Market Data as of 1/1/90. TV Homes, TV% and Circulation ©1990 Arbitron. County coverage based on Arbitron study.

Net Weekly Circulation	State County	Total Households	TV Households	%
50% & Over	ILLINOIS			
	Clark	6,800	6,600	97
	Clay	6,200	6,000	97
	Crawford	8,200	8,100	98
	Cumberland	4,300	4,200	98
	Edgar	8,300	8,100	98
	Effingham	12,300	11,900	97
	Jasper	4,300	4,200	98
	Lawrence	6,600	6,500	98
	Richland	6,900	6,700	97
	INDIANA			
	Clay	9,600	9,500	99
	Daviess	10,600	10,300	97



WTHI-TV BPCT-3289 Granted 6/18/64

© American Map Corp., No. 14244

Net Weekly Circulation	State County	Total Households	TV Households	%
50% & Over	Greene	12,400	12,100	98
	Knox	15,800	15,500	98
	Martin	3,900	3,800	97
	Owen	6,900	6,800	99
	Parke	5,900	5,800	98
	Putnam	10,100	9,900	98
	Sullivan	8,200	8,000	98
	Vermillion	7,100	7,000	99
	Vigo	40,200	39,600	98
	Between 25-49%	INDIANA		
Fountain		6,800	6,700	99
Monroe		37,400	36,400	97
Pike	5,300	5,100	96	
Between 5-24%	ILLINOIS			
	Coles	19,600	19,200	98
	Edwards	3,700	3,600	97
	Fayette	8,400	8,200	98
	Vermilion	35,500	34,900	98
	Wabash	5,600	5,400	97
	Wayne	7,500	7,200	96
	INDIANA			
	Brown	5,300	5,200	98
	Dubois	13,200	12,800	97
Lawrence	16,700	16,400	98	
Montgomery	13,400	13,200	99	
Orange	7,200	7,000	97	
Warren	2,900	2,800	97	
Totals		383,100	374,700	98
Net Weekly Circulation (1990)			201,500	
Average Daily Circulation (1990)			121,100	

Indiana—Terre Haute

WTWO

Ch. 2

Network Service: NBC.

Licensee: Fabri Development Corp., Box 299, Terre Haute, IN 47808.

Studio: U.S. Hwy. 41 S, Farmersburg, IN 47850.

Telephones: 812-232-9504; 812-696-2121. TWX: 810-350-2470.

Fax: 812-696-2755.

Technical Facilities: Channel No. 2 (54-60 MHz). Authorized power: 100-kw visual, 19.5-kw aural. Antenna: 950-ft. above av. terrain, 999-ft. above ground, 1549-ft. above sea level.

Latitude 39° 14' 33"
Longitude 87° 23' 29"

Transmitter: 1-mi. SW of Farmersburg, IN on W side of U.S. Hwys. 41 & 150.

Satellite Earth Stations: Harris, 7-meter Ku-band; ADM, 7-meter C-band; AFC, 3.6-meter Ku-band; Harris, 3-meter Ku-band; Hughes, 2-meter Ku-band; Avcom, Harris, Hughes, Toshiba receivers.

News Services: AP, NBC.

Ownership: TCS Television Partners (Group Owner).

Began Operation: September 1, 1965. Sale to present owner by Malcolm I. Glazer approved by FCC April 6, 1990 (Television Digest, Vol. 30:8, 26). Sale to Glazer by Booth Newspapers Inc. approved by FCC July 18, 1975 (Vol. 15:9). Sale to Booth by J. R. Livesay, John T. Gelder, et al., approved by FCC Jan. 6, 1971.

Represented (sales): Blair Television.

Represented (legal): Dow, Lohnes & Albertson.

Represented (engineering): Lohnes & Culver.

Personnel:

TIM GILBERT, executive vice president & general manager.

JERRY TILLER, sales manager.

PHYLIS MARTINDALE, program & operations director.

TIFFANY BAIR, promotion director.

ARDEN RAMSEY, chief engineer.

RICH LARSEN, news director.

GEORGIA BOLES, business manager.

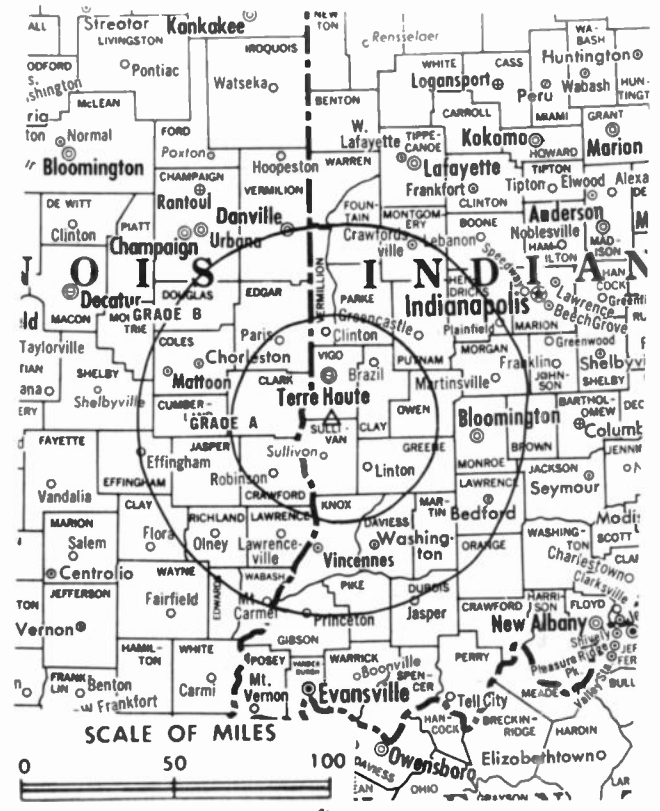
Highest 30 Sec. Rate: \$1100.

NETWORK BASE HOURLY RATE: \$2100.

City of License: Terre Haute. ADI: Terre Haute. Rank: 133.

Total Households: ©MSI Consumer Market Data as of 1/1/90. TV Homes, TV% and Circulation ©1990 Arbitron. County coverage based on Arbitron study.

Net Weekly Circulation	State County	Total Households	TV Households	%
50% & Over	ILLINOIS			
	Clark	6,800	6,600	97
	Clay	6,200	6,000	97
	Crawford	8,200	8,100	98
	Cumberland	4,300	4,200	98
	Edgar	8,300	8,100	98
	Effingham	12,300	11,900	97
	Jasper	4,300	4,200	98
	Lawrence	6,600	6,500	98
	Richland	6,900	6,700	97
INDIANA	Clay	9,600	9,500	99



WTWO BMPCT-6077 Granted 4/2/65

© American Map Corp., 14244

Net Weekly Circulation	State County	Total Households	TV Households	%
50% & Over	Daviess	10,600	10,300	97
	Greene	12,400	12,100	98
	Knox	15,800	15,500	98
	Martin	3,900	3,800	97
	Owen	6,900	6,800	99
	Parke	5,900	5,800	98
	Sullivan	8,200	8,000	98
	Vermillion	7,100	7,000	99
	Vigo	40,200	39,600	98
	Between 25-49%	ILLINOIS		
Coles		19,600	19,200	98
Vermilion		35,500	34,900	98
INDIANA				
Fountain	6,800	6,700	99	
Monroe	37,400	36,400	97	
Montgomery	13,400	13,200	99	
Putnam	10,100	9,900	98	
Between 5-24%	ILLINOIS			
	Fayette	8,400	8,200	98
	Wabash	5,600	5,400	97
	Wayne	7,500	7,200	96
	INDIANA			
	Lawrence	16,700	16,400	98
	Morgan	19,000	18,700	98
Pike	5,300	5,100	96	
Warren	2,900	2,800	97	
Totals		372,700	364,800	98
Net Weekly Circulation (1990)			207,400	
Average Daily Circulation (1990)			122,500	

Indiana

WTVW, Evansville (Arbitron Data Continued)

Net Weekly Circulation	State County	Total Households	TV Households	%
Between 5-24%	ILLINOIS			
	Pope	1,900	1,800	95
	Saline	12,200	11,900	98
	INDIANA			
	Greene	12,400	12,100	98
	Harrison	10,600	10,400	98
	Lawrence	16,700	16,400	98
	Sullivan	8,200	8,000	98
	KENTUCKY			
	Christian	20,300	20,200	99
	Crittenden	3,300	3,300	100
Meade	8,000	8,000	100	

WISH-TV, Indianapolis (Arbitron Data Continued)

Net Weekly Circulation	State County	Total Households	TV Households	%
Between 5-24%	INDIANA			
	Jefferson	10,500	10,300	98
	Ripley	8,900	8,700	98
	Scott	7,500	7,300	97
	Union	2,400	2,300	96
	Vermillion	7,100	7,000	99
	Vigo	40,200	39,600	98
	Warren	2,900	2,800	97

WRTV, Indianapolis (Arbitron Data Continued)

Net Weekly Circulation	State County	Total Households	TV Households	%
Between 5-24%	ILLINOIS			
	Edgar	8,300	8,100	98
	Vermillion	35,500	34,900	98
	INDIANA			
	Franklin	6,600	6,400	97
	Greene	12,400	12,100	98
	Jasper	9,100	8,900	98
	Pulaski	5,100	5,000	97
	Ripley	8,900	8,700	98
	Union	2,400	2,300	96
	Vermillion	7,100	7,000	99
	Vigo	40,200	39,600	98

WTHR, Indianapolis (Arbitron Data Continued)

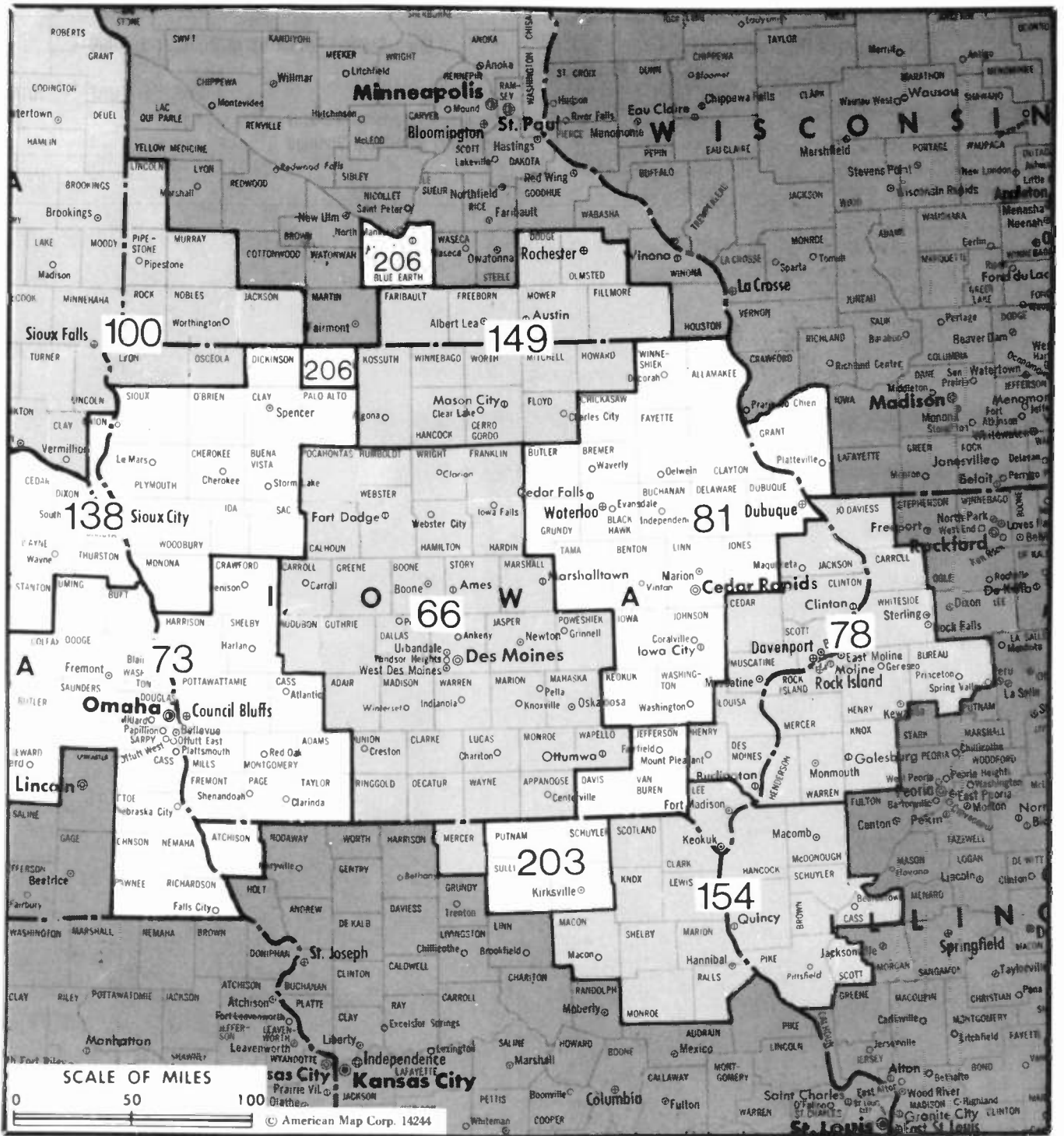
Net Weekly Circulation	State County	Total Households	TV Households	%
Between 5-24%	INDIANA			
	Greene	12,400	12,100	98
	Jasper	9,100	8,900	98

WTHR—(Continued) (Arbitron Data Continued)

Net Weekly Circulation	State County	Total Households	TV Households	%
Between 5-24%	Newton	5,200	5,100	98
	Pulaski	5,100	5,000	97
	Union	2,400	2,300	96
	Vermillion	7,100	7,000	99
	Vigo	40,200	39,600	98

WTTV, Bloomington-Indianapolis (Arbitron Data Continued)

Net Weekly Circulation	State County	Total Households	TV Households	%	
Between 25-49%	INDIANA				
	Orange	7,200	7,000	97	
	Randolph	10,800	10,600	98	
	Ripley	8,900	8,700	98	
	Scott	7,500	7,300	97	
	Sullivan	8,200	8,000	98	
	Tippecanoe	43,800	42,800	98	
	Union	2,400	2,300	96	
	Vermillion	7,100	7,000	99	
	Vigo	40,200	39,600	98	
	Wabash	12,500	12,200	98	
	Warren	2,900	2,800	97	
	Washington	8,400	8,200	98	
	Wayne	27,100	26,700	99	
	KENTUCKY				
	Carroll	3,500	3,500	100	
	Between 5-24%	ILLINOIS			
		Clark	6,800	6,600	97
		Edgar	8,300	8,100	98
Vermillion		35,500	34,900	98	
Wabash		5,600	5,400	97	
INDIANA					
Adams		10,600	10,400	98	
Allen		111,000	109,500	99	
Benton		3,500	3,400	97	
Crawford		3,800	3,700	97	
Dearborn	13,700	13,500	99		
Floyd	23,400	23,100	99		
Franklin	6,600	6,400	97		
Fulton	7,500	7,400	99		
Huntington	13,800	13,600	99		
Jasper	9,100	8,900	98		
Ohio	2,000	2,000	100		
Pike	5,300	5,100	96		
Pulaski	5,100	5,000	97		
Warrick	16,900	16,500	98		
Wells	9,400	9,200	98		
KENTUCKY					
Henry	4,800	4,700	99		
Trimble	2,200	2,200	100		
OHIO					
Butler	101,400	100,300	99		
Clark	55,800	55,200	99		
Greene	46,800	46,300	99		



Market	Arbitron ADI TV Households	Rank	Market Area Commercial TV Stations
Des Moines, IA	382,400	66	KCCI-TV (8), KDSM-TV (17), WHO-TV (13), WOI-TV (5)
Omaha, NE	351,300	73	KETV (7), KMTV (3), KPTM (42), WOWT (6)
Davenport, IA-Rock Island-Moline, IL	315,500	78	KJMH (26), KLJB-TV (18), KWQC-TV (6), WHBF-TV (4), WOAD-TV (8)
Cedar Rapids-Waterloo-Dubuque, IA	305,800	81	KCRG-TV (9), KDUB-TV (40), KGAN (2), KWWL (7)
Sioux Falls-Mitchell, SD	235,900	100	KABY-TV (9), KDLO-TV (3), KDLT (5), KELO-TV (11), KPLO-TV (6), KPRY-TV (4), KSFY-TV (13), KTTW (17)
Sioux City, IA	155,800	138	KCAU-TV (9), KMEG (14), KTIV (4)
Rochester, MN-Mason City, IA-Austin, MN	142,000	149	KAAL (6), KIMT (3), KTTC (10)
Quincy, IL-Hannibal, MO	121,200	154	KHOA-TV (7), WGEM-TV (10), WTJR (16)
Ottumwa, IA-Kirkville, MO	28,600	203	KOIA-TV (15), KTVO (3)
Mankato, MN	23,100	206	KEYC-TV (12)

State Cross Reference List

Communities that receive programs of stations that are located elsewhere.

WOI-TV, Ames	See Des Moines, IA
WHBF-TV, Davenport	See Rock Island, IL
WQAD-TV, Davenport	See Moline, IL
KAAL, Mason City	See Austin, MN
KTTC, Mason City	See Rochester, MN
KCRG-TV, KGAN & KWWL, Waterloo	See Cedar Rapids, IA

Iowa Station Totals as of October 1, 1990

	VHF	UHF	TOTAL
Commercial Television Stations	11	7	18
Educational Television Stations	2	6	8
	<hr/>	<hr/>	<hr/>
	13	13	26

Iowa—Burlington

KJMH

Ch. 26

Network Service: Fox

Licensee: Burlington Bcstg. Co. Ltd., 200 Jefferson St., Box 982, Burlington, IA 52601.

Studio: 200 Jefferson St., 4th Floor, Burlington, IA 52601.

Telephone: 319-752-0026.

Technical Facilities: Channel No. 26 (542-548 MHz). Authorized power: 200-kw max. visual. Antenna: 315-ft. above av. terrain, 230-ft. above ground, 925-ft. above sea level.

Latitude 40° 49' 25"
Longitude 91° 08' 22"

Transmitter: Winegard Dr. & Roosevelt St., Burlington.

Ownership: Burlington Bcstg. Co. Ltd.

Began Operation: January 5, 1988.

Represented (legal): Miller & Fields, P.C.

Personnel:
GEORGE VAN HAGEN, general manager.
VICKI LIND, news & promotion director.
HEATHER POOLE, program director.
JACK ROWLEY, chief engineer.

Highest 30 Sec. Rate: \$200.

City of License: Burlington. ADI: Davenport, IA-Rock Island-Moline, IL. Rank: 78.

Total Households: ©MSI Consumer Market Data as of 1/1/90. TV Homes, TV% and Circulation ©1990 Arbitron. County coverage based on Arbitron study.

Net Weekly Circulation	State County	Total Households	TV Households	%
Between 25-49%	IOWA	18,100	17,900	99
	Des Moines			
Between 5-24%	IOWA	7,200	7,100	99
	Henry Lee			



Net Weekly Circulation	State County	Total Households	TV Households	%
Between 5-24%	ILLINOIS	9,200	9,100	99
	Hancock Henderson			
Totals		54,400	53,700	99
Net Weekly Circulation (1990)				11,800
Average Daily Circulation (1990)				3,100

Iowa—Cedar Rapids-Waterloo

KCRG-TV

Ch. 9

Network Service: ABC.

Licensee: Cedar Rapids Television Co., 2nd Ave. at 5th St. SE, Box 816, Cedar Rapids, IA 52401.

Studio: 2nd Ave. at 5th St. SE, Cedar Rapids, IA 52401.

Telephone: 319-398-8422. TWX: 910-525-1341.

Technical Facilities: Channel No. 9 (186-192 MHz). Authorized power: 316-kw visual, 63.2-kw aural. Antenna: 2000-ft. above av. terrain, 1926-ft. above ground, 2943-ft. above sea level.

Latitude 42° 18' 59"

Longitude 91° 51' 31"

Transmitter: 4.5-mi. NW of Walker.

Satellite Earth Stations: Andrew, 7.3-meter C-band; Andrew, 4.5-meter C-band; Miralite, 3.8-meter Ku & C-band; Prodelin, 3.7-meter C-band; Avartek, M/A-Com, Standard Communications receivers.

AM Affiliate: KCRG, 5-kw, 1600 kHz (ABC).

News Service: AP.

Ownership: Cedar Rapids Television Co.

Began Operation: October 15, 1953.

Represented (sales): Petry Television Inc.

Represented (legal): Wiley, Rein & Fielding.

Represented (engineering): Lohnes & Culver.

Personnel:

JOSEPH F. HLADKY JR., chairman of the board.

JOSEPH F. HLADKY III, president.

BOB ALLEN, vice president & general manager.

LINDA BLACKBURN, general sales manager.

JIM JOHNSON, national sales manager.

MIKE MORAN, local sales manager.

BRUCE A. KRUSE, chief engineer.

DEAN BUNTING, news & program director.

BOB JACKSON, promotion director.

JIM LAYMON, business manager.

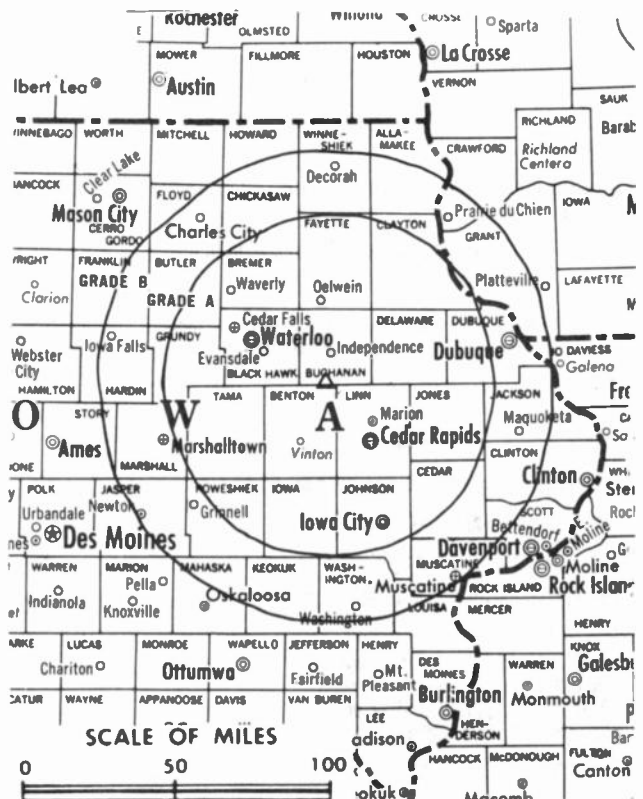
Highest 30 Sec. Rate: \$2500.

NETWORK BASE HOURLY RATE: \$975.

City of License: Cedar Rapids. **ADI:** Cedar Rapids-Waterloo-Dubuque. **Rank:** 81.

Total Households: ©MSI Consumer Market Data as of 1/1/90. TV Homes, TV% and Circulation ©1990 Arbitron. County coverage based on Arbitron study.

Net Weekly Circulation	State County	Total Households	TV Households	%
IOWA				
50% & Over	Allamakee	5,400	5,300	98
	Benton	8,900	8,800	99
	Black Hawk	47,000	46,700	99
	Bremer	8,700	8,600	99
	Buchanan	8,000	7,900	99
	Butler	6,300	6,200	98
	Cedar	7,300	7,200	99
	Chickasaw	5,300	5,200	98
	Clayton	8,200	8,100	99
	Delaware	6,800	6,700	99
	Dubuque	31,400	31,000	99



KCRG-TV BMPCT-6432 Granted 1/11/67

© American Map Corp., 14244

Net Weekly Circulation	State County	Total Households	TV Households	%
50% & Over	Fayette	9,100	9,000	99
	Grundy	5,300	5,300	100
	Iowa	6,000	5,900	98
	Johnson	33,800	33,300	99
	Jones	7,200	7,100	99
	Keokuk	4,800	4,700	98
	Linn	66,900	66,400	99
	Poweshiek	7,200	7,100	99
	Tama	6,900	6,800	99
	Washington	7,800	7,700	99
	Winneshiek	7,600	7,500	99
IOWA				
Between 25-49%	Floyd	7,100	7,000	99
	Franklin	5,100	5,100	100
	Hardin	8,100	8,000	99
	Howard	4,000	3,900	98
	Jackson	8,200	8,100	99
	Jefferson	6,600	6,500	98
	Marshall	15,900	15,800	99
WISCONSIN				
	Crawford	6,100	6,000	98
	Grant	17,900	17,400	97
IOWA				
Between 5-24%	Henry	7,200	7,100	99
	Mahaska	9,200	9,100	99
	Mitchell	4,500	4,500	100
	Muscatine	15,600	15,500	99
ILLINOIS				
	Jo Daviess	9,100	8,900	97
Totals		430,500	425,400	99
Net Weekly Circulation (1990)				289,700
Average Daily Circulation (1990)				164,200

Iowa—Cedar Rapids-Waterloo

KGAN

Ch. 2

Network Service: CBS.

Licensee: Guy Gannett Publishing Co., Box 3131, Cedar Rapids, IA 52406.

Studio: 600 Old Marion Rd. NE, Cedar Rapids, IA 52402.

Mailing Address: Box 3131, Cedar Rapids, IA 52406.

Telephone: 319-395-9060. TWX: 910-525-1326. Fax: 319-395-0987.

Technical Facilities: Channel No. 2 (54-60 MHz). Authorized power: 100-kw visual, 20-kw aural. Antenna: 1430-ft. above av. terrain, 1336-ft. above ground, 2385-ft. above sea level.

Latitude 42° 17' 39"
Longitude 91° 53' 10"

Transmitter: 4.75-mi. N of Urbana.

Satellite Earth Stations: Scientific-Atlanta, 7-meter; Scientific-Atlanta, 4.6-meter; Scientific-Atlanta receivers.

News Services: AP, CBS.

Ownership: Guy Gannett Broadcasting Services (Group Owner).

Began Operation: September 30, 1953. Sale to present owner by Orion Bcstg. approved by FCC Aug. 14, 1981 (Television Digest, Vol. 21:11). Sale to Orion by American Bcstg. Stations Inc., William B. Quarton & others, approved by FCC June 12, 1968 (Vol. 8:25).

Represented (sales): Katz Television.

Represented (legal): Dow, Lohnes & Albertson.

Represented (engineering): Lohnes & Culver.

Personnel:

- RICHARD HERBST, vice president & general manager.
- DEE NOONAN, national sales manager.
- NICK PALEN, local sales manager.
- JOHN ALTENBERN, director of news.
- ROBERT BURNS, chief engineer.
- JOHN GANAHL, program manager & public affairs director.
- MIKE CUNNINGHAM, promotion manager.
- JOHN STOCK, business manager.
- MIKE SMITH, production manager.

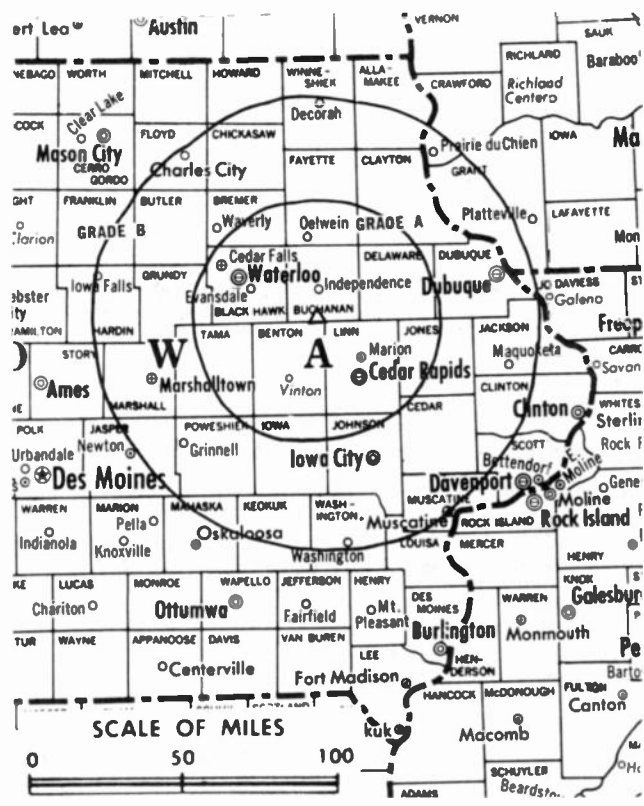
Highest 30 Sec. Rate: \$1200.

NETWORK BASE HOURLY RATE: \$1047.

City of License: Cedar Rapids. ADI: Cedar Rapids-Waterloo-Dubuque. Rank: 81.

Total Households: ©MSI Consumer Market Data as of 1/1/90. TV Homes, TV% and Circulation ©1990 Arbitron. County coverage based on Arbitron study.

Net Weekly Circulation	State County	Total Households	TV Households	%
50% & Over	IOWA			
	Allamakee	5,400	5,300	98
	Benton	8,900	8,800	99
	Black Hawk	47,000	46,700	99
	Bremer	8,700	8,600	99
	Buchanan	8,000	7,900	99
	Butler	6,300	6,200	98
	Cedar	7,300	7,200	99
	Chickasaw	5,300	5,200	98
	Clayton	8,200	8,100	99
	Delaware	6,800	6,700	99
	Dubuque	31,400	31,000	99
	Fayette	9,100	9,000	99



KGAN BPCT—2102 Granted 5/29/56

© American Map Corp., No. 14244

Net Weekly Circulation	State County	Total Households	TV Households	%
50% & Over	Grundy	5,300	5,300	100
	Iowa	6,000	5,900	98
	Jefferson	6,600	6,500	98
	Johnson	33,800	33,300	99
	Jones	7,200	7,100	99
	Keokuk	4,800	4,700	98
	Linn	66,900	66,400	99
	Poweshiek	7,200	7,100	99
	Tama	6,900	6,800	99
	Washington	7,800	7,700	99
	Winneshiek	7,600	7,500	99
Between 25-49%	IOWA			
	Floyd	7,100	7,000	99
	Jackson	8,200	8,100	99
	WISCONSIN			
Crawford	6,100	6,000	98	
Grant	17,900	17,400	97	
Between 5-24%	IOWA			
	Franklin	5,100	5,100	100
	Hardin	8,100	8,000	99
	Howard	4,000	3,900	98
	Mahaska	9,200	9,100	99
	Marshall	15,900	15,800	99
	Muscatine	15,600	15,500	99
	Wapello	15,500	15,300	99
	ILLINOIS			
	Jo Daviess	9,100	8,900	97
Totals		434,300	429,100	99
Net Weekly Circulation (1990)			285,600	
Average Daily Circulation (1990)			161,600	

Iowa—Cedar Rapids

KOCR
Ch. 28

Network Service: Fox.

Licensee: Metro Program Network Inc., 605 Boyson Rd. NE, Cedar Rapids, IA 52402.

Studio: 605 Boyson Rd. NE, Cedar Rapids, IA 52402.

Telephone: 319-378-1696.

Technical Facilities: Channel No. 28 (554-560 MHz). Authorized power: 1461-kw max. visual. Antenna: 672-ft. above av. terrain, 670-ft. above ground, 1500-ft. above sea level.

Latitude 42° 02' 46"
Longitude 91° 38' 42"

Transmitter: 605 Boyson Rd. NE, Cedar Rapids.

Ownership: Metro Program Network Inc.

Began Operation: February 1, 1988.

Represented (engineering): George E. Gunter (Jacksonville, TX).

Personnel:

JERRY FITZGERALD, general manager.
LARRY EDWARDS, general sales manager.
STEVE LUDLEY, chief engineer.

Rates: On request.

City of License: Cedar Rapids. **ADI:** Cedar Rapids-Waterloo-Dubuque. **Rank:** 81.

Total Households: ©MSI Consumer Market Data as of 1/1/90. TV Homes, TV% and Circulation ©1990 Arbitron. County coverage based on Arbitron study.

Net Weekly Circulation	State County	Total Households	TV Households	%
Between 25-49%	IOWA			
	Benton	8,900	8,800	99
	Linn	66,900	66,400	99
Between 5-24%	IOWA			
	Buchanan	8,000	7,900	99
	Delaware	6,800	6,700	99



KOCR BMPCT-880329KL Granted 1/23/89

© American Map Corp., No. 14244

Net Weekly Circulation	State County	Total Households	TV Households	%
Between 5-24%	Iowa	6,000	5,900	98
	Johnson	33,800	33,300	99
	Jones	7,200	7,100	99
Totals		137,600	136,100	99
Net Weekly Circulation (1990)			38,200	
Average Daily Circulation (1990)			13,600	

Iowa—Waterloo-Cedar Rapids

KWWL

Ch. 7

Network Service: NBC.

Licensee: American Family Broadcast Group Inc., E. 4th & Franklin Sts., Waterloo, IA 50703.

Studio: 500 E. 4th St., Waterloo, IA 50703.

Telephone: 319-291-1200. TWX: 910-525-1271. Fax: 319-291-1233.

Technical Facilities: Channel No. 7 (174-180 MHz). Authorized power: 316-kw visual, 44-kw aural. Antenna: 1980-ft. above av. terrain, 1930-ft. above ground, 2910-ft. above sea level.

Latitude 42° 24' 04"
Longitude 91° 50' 43"

Transmitter: 2-mi. N of Rowley, IA.

Multichannel TV Sound: Stereo only.

Satellite Earth Stations: ADM, 7-meter; Scientific-Atlanta, 7-meter; Scientific-Atlanta receivers.

News Services: AP, CNN, NBC, NIWS, UPI.

Ownership: American Family Corp. (Group Owner).

Began Operation: November 25, 1953. Merger of Black Hawk Bcstg. with American Family Corp. approved by FCC Sept. 17, 1980 (Television Digest, Vol. 19:41).

Represented (sales): Blair Television.

Represented (legal): Schnader, Harrison, Segal & Lewis.

Represented (engineering): A. D. Ring & Associates.

Personnel:

- JIM WATERBURY, president & general manager.
- MARK MATHIS, vice president, operations & programming.
- BOB CASHEN, vice president, news & public affairs.
- MIKE WEEKS, vice president & general sales manager.
- JIM OHMSTEDE, vice president & chief engineer.
- JOHN SAMPSON, national sales manager.
- SHERREE SHARP, marketing & promotion director.
- BONNIE WURTZEL, business manager.
- JANICE WEILEIN, marketing director.

Highest 30 Sec. Rate: \$2500.

City of License: Waterloo. ADI: Cedar Rapids-Waterloo-Dubuque. Rank: 81.

Total Households: ©MSI Consumer Market Data as of 1/1/90. TV Homes, TV% and Circulation ©1990 Arbitron. County coverage based on Arbitron study.

Net Weekly Circulation	State County	Total Households	TV Households	%
50% & Over	IOWA			
	Allamakee	5,400	5,300	98
	Benton	8,900	8,800	99
	Black Hawk	47,000	46,700	99
	Bremer	8,700	8,600	99
	Buchanan	8,000	7,900	99
	Butler	6,300	6,200	98
	Cedar	7,300	7,200	99
	Chickasaw	5,300	5,200	98
	Clayton	8,200	8,100	99
	Delaware	6,800	6,700	99
	Dubuque	31,400	31,000	99
	Fayette	9,100	9,000	99
	Floyd	7,100	7,000	99
	Grundy	5,300	5,300	100



KWWL BMPCT-6729 Granted 1/4/68

© American Map Corp. 14244

Net Weekly Circulation	State County	Total Households	TV Households	%
50% & Over	Howard	4,000	3,900	98
	Iowa	6,000	5,900	98
	Johnson	33,800	33,300	99
	Jones	7,200	7,100	99
	Keokuk	4,800	4,700	98
	Linn	66,900	66,400	99
	Tama	6,900	6,800	99
	Washington	7,800	7,700	99
	Winneshiek	7,600	7,500	99
	WISCONSIN			
	Crawford	6,100	6,000	98
	Grant	17,900	17,400	97
Between 25-49%	IOWA			
	Franklin	5,100	5,100	100
	Hardin	8,100	8,000	99
	Jackson	8,200	8,100	99
	Marshall	15,900	15,800	99
Poweshiek	7,200	7,100	99	
ILLINOIS				
	Jo Daviess	9,100	8,900	97
Between 5-24%	IOWA			
	Clinton	20,300	20,200	100
	Jefferson	6,600	6,500	98
	Mitchell	4,500	4,500	100
	Muscatine	15,600	15,500	99
	MINNESOTA			
Houston	6,500	6,400	98	
WISCONSIN				
Lafayette	6,200	6,100	98	
Totals		447,100	441,900	99
Net Weekly Circulation (1990)			317,800	
Average Daily Circulation (1990)			206,600	

Iowa—Davenport

KLJB-TV
Ch. 18

Network Service: Fox.

Licensee: Davenport Communications L.P., Debtor-in Possession, 937 E. 53rd St., Suite D, Davenport, IA 52807.

Studio: 937 E. 53rd St., Suite D, Davenport, IA 52807.

Telephone: 319-386-1818. TWX: 510-600-1729. Fax: 319-386-2543.

Technical Facilities: Channel No. 18 (494-500 MHz). Authorized power: 2950-kw max. visual, 295-kw max. aural. Antenna: 990-ft. above av. terrain, 942-ft. above ground, 1722-ft. above sea level.

Latitude 41° 19' 17"
Longitude 90° 22' 47"

Transmitter: W side of Hwy. 150, 1.75-mi. S of Orion, IL.

Satellite Earth Stations: United Satellite Systems, 5-meter; DX Antenna; ISS; Scientific-Atlanta receivers.

Ownership: Davenport Communications Ltd. Partnership.

Began Operation: July 28, 1985.

Represented (sales): Settel Inc.

Personnel:

GARY L. BRANDT, general manager.
BRIDGET B. BOWEN, general sales manager.
DAN OLSON, national sales manager.
DON BARGMANN, chief engineer.
RANDY BELK, program manager.
SUE PASSE, public service director.
LAURIE SNELL, promotion manager.
KATHLEEN S. DeBOEUF, business manager.
PENNY JOHNSON, traffic manager.

Highest 30 Sec. Rate: \$900.

City of License: Davenport. ADI: Davenport, IA-Rock Island-Moline, IL. Rank: 78.

Total Households: ©MSI Consumer Market Data as of 1/1/90. TV Homes, TV% and Circulation ©1990 Arbitron. County coverage based on Arbitron study.

Net Weekly Circulation	State County	Total Households	TV Households	%
50% & Over	IOWA			
	Muscatine	15,600	15,500	99
	Scott	60,700	60,200	99
	ILLINOIS			
	Mercer	7,000	6,900	99
	Rock Island	61,400	60,800	99
Between 25-49%	IOWA			
	Cedar	7,300	7,200	99
	Clinton	20,300	20,200	100
	Henry	7,200	7,100	99
	Louisa	4,600	4,500	98



KLJB-TV BMPCT-850412KE Granted 6/21/85 © American Map Corp., No. 14244

Net Weekly Circulation	State County	Total Households	TV Households	%
Between 25-49%	ILLINOIS			
	Carroll	7,000	6,900	99
	Henry	20,400	20,200	99
	Warren	8,000	7,900	99
	Whiteside	24,000	23,600	98
Between 5-24%	IOWA			
	Des Moines	18,100	17,900	99
	Jackson	8,200	8,100	99
	Jones	7,200	7,100	99
	Lee	16,400	16,200	99
	ILLINOIS			
	Bureau	14,500	14,200	98
Henderson	3,500	3,400	97	
Jo Daviess	9,100	8,900	97	
Knox	22,800	22,500	99	
Lee	12,900	12,700	98	
Stark	2,700	2,700	100	
Totals		358,900	354,700	99
Net Weekly Circulation (1990)				135,100
Average Daily Circulation (1990)				58,600

Iowa—Davenport

KWQC-TV

Ch. 6

Network Service: NBC.

Licensee: Broad Street Television L.P., Sturbridge Commons, Ethan House, 250 State St., North Haven, CT 06473-2135.

Studio: 805 Brady St., Davenport, IA 52808.

Telephone: 319-383-7000. TWX: 910-525-1189.

Technical Facilities: Channel No. 6 (82-88 MHz). Authorized power: 100-kw visual, 10-kw aural. Antenna: 1342-ft. above av. terrain, 1383-ft. above ground, 2049-ft. above sea level.

Latitude 41° 32' 49"
Longitude 90° 28' 35"

Transmitter: Middle Rd., 5-mi. E of Davenport.

Multichannel TV Sound: Stereo only.

Satellite Earth Station: SatCom, 7-meter; Harris, M/A-Com receivers.

News Services: AP, UPI.

Ownership: Broad Street Television L.P.

Began Operation: October 31, 1949. Sold to present owner by Palmer Communications Inc. 1985 (Television Digest, Vol. 29:22).

Represented (sales): Blair Television.

Represented (engineering): A. D. Ring & Associates, P.C.

Personnel:

JOHN SLOAN, president & general manager.

JOHN HEGEMAN, vice president, operations & engineering.

MIKE ZANDRON, general sales manager.

ALLEN WIESE, local sales manager.

DOUG RETHERFORD, news director.

DUANE MATHIAS, promotion director.

CATHIE WHITESIDE, business manager.

KERRI DAVIS FLICKE, marketing director.

DOUG BIERMAN, chief engineer.

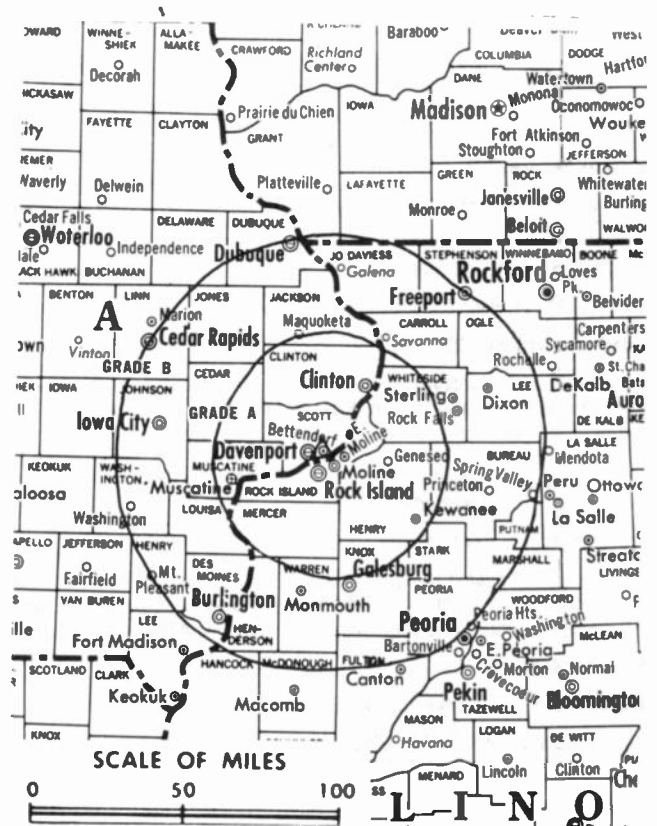
Highest 30 Sec. Rate: \$3000.

NETWORK BASE HOURLY RATE: \$1900.

City of License: Davenport. ADI: Davenport, IA-Rock Island-Moline, IL. Rank: 78.

Total Households: ©MSI Consumer Market Data as of 1/1/90. TV Homes, TV% and Circulation ©1990 Arbitron. County coverage based on Arbitron study.

Net Weekly Circulation	State County	Total Households	TV Households	%
50% & Over	IOWA			
	Cedar	7,300	7,200	99
	Clinton	20,300	20,200	100
	Des Moines	18,100	17,900	99
	Henry	7,200	7,100	99
	Jackson	8,200	8,100	99
	Louisa	4,600	4,500	98
	Muscatine	15,600	15,500	99
	Scott	60,700	60,200	99
	ILLINOIS			
	Bureau	14,500	14,200	98
	Carroll	7,000	6,900	99
	Henderson	3,500	3,400	97
	Henry	20,400	20,200	99
	Jo Daviess	9,100	8,900	97



KWQC-TV BPCT-810430KG Granted 7/6/81

© American Map Corp., No. 14244

Net Weekly Circulation	State County	Total Households	TV Households	%
50% & Over	Knox	22,800	22,500	99
	Mercer	7,000	6,900	99
	Rock Island	61,400	60,800	99
	Warren	8,000	7,900	99
	Whiteside	24,000	23,600	98
Between 25-49%	IOWA			
	Lee	16,400	16,200	99
	ILLINOIS			
Lee	12,900	12,700	98	
Stark	2,700	2,700	100	
Between 5-24%	IOWA			
	Jefferson	6,600	6,500	98
	Johnson	33,800	33,300	99
	Jones	7,200	7,100	99
	Washington	7,800	7,700	99
	ILLINOIS			
	Fulton	15,400	15,100	98
	Hancock	9,200	9,100	99
	Mc Donough	12,600	12,400	98
	Ogle	17,400	17,100	98
Putnam	2,300	2,200	96	
Totals		464,000	458,100	99
Net Weekly Circulation (1990)			313,200	
Average Daily Circulation (1990)			205,400	

Your message in this ad space could cost as little as \$95, and it will reach the people important to you!

Television & Cable Factbook

Iowa—Des Moines

KCCI-TV

Ch. 8

Network Service: CBS.

Licensee: H & C Communications Inc., 3050 Post Oak Blvd., Suite 1330, Houston, TX 77056.

Studio: 888 9th St., Des Moines, IA 50309.

Mailing Address: Box 10305, Des Moines, IA 50306.

Telephone: 515-247-8888. TWX: 910-520-2618. Fax: 515-243-4931.

Technical Facilities: Channel No. 8 (180-186 MHz). Authorized power: 316-kw visual, 31.6-kw aural. Antenna: 1953-ft. above av. terrain, 1997-ft. above ground, 2967-ft. above sea level.

Latitude 41° 48' 35"
Longitude 93° 37' 16"

Transmitter: 1-mi. SW of Alleman, IA.

Satellite Earth Stations: Scientific-Atlanta, 7-meter C-band; KLM, 5-meter C-band; Prodelin, 5-meter C-band; Scientific-Atlanta, 4.6-meter C-band; RCA Americom, 3.6-meter Ku-band; M/A-Com; Microdyne; Scientific-Atlanta receivers.

News Services: AP, CBS.

Ownership: H & C Communications Inc. (Group Owner).

Began Operation: July 31, 1955. Merger of Cowles Bcstg. into H & C Communications approved by FCC Oct. 24, 1984 (Television Digest, Vol. 24:26, 35).

Represented (sales): Petry Television Inc.

Represented (legal): Dow, Lohnes & Albertson.

Represented (engineering): Jules Cohen & Associates, P.C.

Personnel:

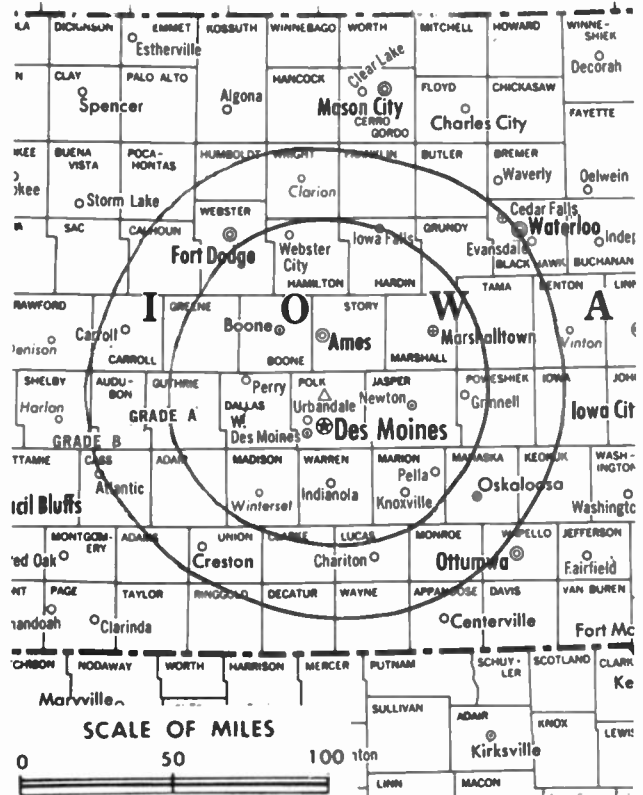
PAUL FREDERICKSEN, president & general manager.
JOHN PASCUZZI, vice president, operations.
BILL HUEY, vice president & chief engineer.
DAVE POREPP, general sales manager.
ANNE MARIE CAUDRON, national account executive.
DAVE BUSICK, news director.
ROBERT DAY, programming director.
PAM KULIK, director, promotion & community affairs.
IRMA DAVIS, business manager.
DOUG CRETSINGER, production manager.

Rates: On request.

City of License: Des Moines. ADI: Des Moines. Rank: 66.

Total Households: ©MSI Consumer Market Data as of 1/1/90. TV Homes, TV% and Circulation ©1990 Arbitron. County coverage based on Arbitron study.

Net Weekly Circulation	State County	Total Households	TV Households	%
50% & Over	IOWA			
	Adair	3,600	3,600	100
	Appanoose	6,000	5,900	98
	Audubon	3,000	3,000	100
	Boone	10,100	10,000	99
	Calhoun	4,700	4,600	98
	Carroll	8,300	8,200	99
	Clarke	3,500	3,500	100
	Dallas	12,000	11,900	99
	Davis	3,300	3,300	100
	Decatur	3,400	3,300	97
	Greene	4,600	4,600	100
	Guthrie	4,700	4,600	98
	Hamilton	6,800	6,700	99
	Hardin	8,100	8,000	99
	Humboldt	5,000	4,900	98
	Jasper	14,400	14,300	99
	Lucas	4,200	4,100	98



KCCI-TV BMPCT-7477 Granted 7/31/73

© American Map Corp., 14244

Net Weekly Circulation	State County	Total Households	TV Households	%
50% & Over	Madison	4,700	4,700	100
	Mahaska	9,200	9,100	99
	Marion	11,100	11,000	99
	Marshall	15,900	15,800	99
	Monroe	3,400	3,400	100
	Pocahontas	4,100	4,000	98
	Polk	132,700	131,700	99
	Poweshiek	7,200	7,100	99
	Ringgold	2,300	2,300	100
	Sac	5,300	5,200	98
	Story	25,500	25,200	99
	Taylor	3,200	3,100	97
	Union	5,400	5,300	98
	Wapello	15,500	15,300	99
	Warren	13,500	13,400	99
	Wayne	3,200	3,100	97
	Webster	17,000	16,800	99
Wright	6,200	6,100	98	
MISSOURI	Mercer	1,600	1,600	100

Net Weekly Circulation	State County	Total Households	TV Households	%
Between 25-49%	IOWA			
	Adams	2,100	2,100	100
	Buena Vista	7,800	7,700	99
	Cass	6,600	6,500	98
	Franklin	5,100	5,100	100
	Grundy	5,300	5,300	100
	Keokuk	4,800	4,700	98
	Kossuth	7,800	7,700	99
	Montgomery	5,400	5,300	98

(Continued on page A-475)

Totals		514,800	509,200	99
Net Weekly Circulation (1990)				375,800
Average Daily Circulation (1990)				246,700

Iowa—Des Moines

KDSM-TV

Ch. 17

Network Service: Fox.

Licensee: Duchossois Communications Co. of Iowa, 4023 Fleur Dr., Des Moines, IA 50321.

Studio: 4023 Fleur Dr., Des Moines, IA 50321.

Telephone: 515-284-1717.

Technical Facilities: Channel No. 17 (488-494 MHz). Authorized power: 3110-kw max. visual, 311-kw max. aural. Antenna: 1516-ft. above av. terrain, 1539-ft. above ground, 2509-ft. above sea level.

Latitude 41° 48' 01.20"
Longitude 93° 36' 27.00"

Transmitter: 0.4-mi. W of U.S. 69, 0.4-mi. S of N.E. 134th Ave.

Satellite Earth Station: Prodelin, 5-meter; Microwave Assoc. receivers.

News Service: INN.

Ownership: Duchossois Communications Co. of Iowa

Began Operation: March 14, 1983. Sale to present owners by William J. Trout, Raymond J. Gazzo & Carl G. Goldsberry, approved by FCC April 19, 1985 (Television Digest, Vol. 25:8).

Represented (sales): Seitel Inc.

Represented (legal): Tierney & Swift.

Personnel:

TOMMY THOMPSON, vice president & general manager.

TED STEPHENS, general sales manager.

DAVE WILFAHRT, local sales manager.

KEN CARRINGTON, promotion manager.

MARTIN MOHRFIELD, chief engineer.

CANDY FREEMAN, business manager.

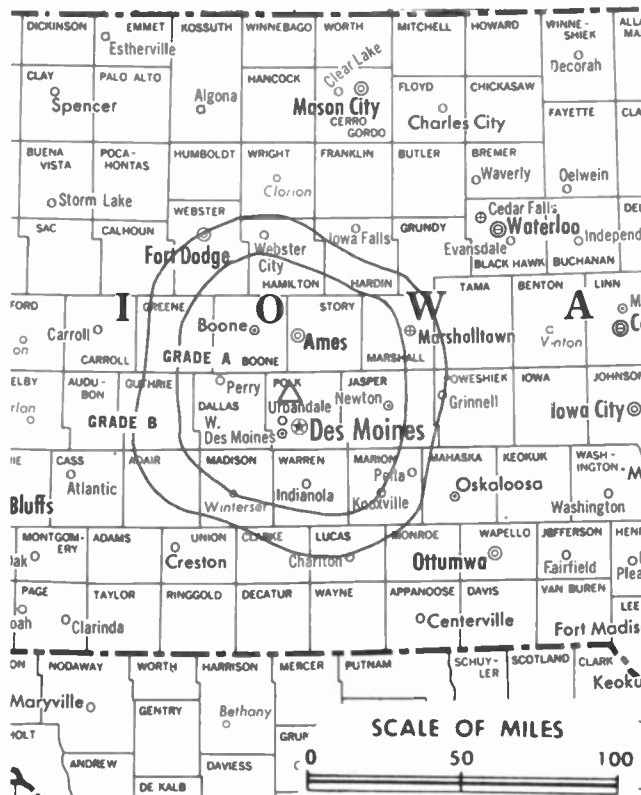
PERRY GARNER, production manager.

Highest 30 Sec. Rate: \$1300.

City of License: Des Moines. ADI: Des Moines. Rank: 66.

Total Households: ©MSI Consumer Market Data as of 1/1/90. TV Homes, TV% and Circulation ©1990 Arbitron. County coverage based on Arbitron study.

Net Weekly Circulation	State County	Total Households	TV Households	%
50% & Over				
	IOWA			
	Boone	10,100	10,000	99
	Dallas	12,000	11,900	99
	Greene	4,600	4,600	100
	Guthrie	4,700	4,600	98
	Hamilton	6,800	6,700	99
	Humboldt	5,000	4,900	98
	Jasper	14,400	14,300	99
	Lucas	4,200	4,100	98
	Madison	4,700	4,700	100
	Marion	11,100	11,000	99
	Monroe	3,400	3,400	100
	Polk	132,700	131,700	99
	Poweshiek	7,200	7,100	99
	Story	25,500	25,200	99
	Union	5,400	5,300	98
	Warren	13,500	13,400	99
	Wayne	3,200	3,100	97
	Webster	17,000	16,800	99
Between 25-49%				
	IOWA			
	Adair	3,600	3,600	100
	Adams	2,100	2,100	100



KDSM-TV BMPCT—821006KE Granted 10/29/82 © American Map Corp., No. 14244

Net Weekly Circulation	State County	Total Households	TV Households	%
Between 25-49%				
	Appanoose	6,000	5,900	98
	Audubon	3,000	3,000	100
	Calhoun	4,700	4,600	98
	Carroll	8,300	8,200	99
	Clarke	3,500	3,500	100
	Franklin	5,100	5,100	100
	Grundy	5,300	5,300	100
	Hardin	8,100	8,000	99
	Mahaska	9,200	9,100	99
	Marshall	15,900	15,800	99
	Montgomery	5,400	5,300	98
	Ringgold	2,300	2,300	100
	Tama	6,900	6,800	99
	Wright	6,200	6,100	98
Between 5-24%				
	IOWA			
	Buena Vista	7,800	7,700	99
	Cass	6,600	6,500	98
	Crawford	6,800	6,700	99
	Davis	3,300	3,300	100
	Decatur	3,400	3,300	97
	Iowa	6,000	5,900	98
	Keokuk	4,800	4,700	98
	Kossuth	7,800	7,700	99
	Mills	4,700	4,700	100
	Page	7,400	7,300	99
	Palo Alto	4,500	4,400	98
	Pocahontas	4,100	4,000	98
	Sac	5,300	5,200	98
	Shelby	5,500	5,500	100
	Taylor	3,200	3,100	97
	Wapello	15,500	15,300	99
Totals		477,800	472,800	99
Net Weekly Circulation (1990)				227,800
Average Daily Circulation (1990)				98,600

Iowa—Des Moines

WHO-TV

Ch. 13

Network Service: NBC.

Licensee: Palmer Communications Inc., 1801 Grand Ave., Des Moines, IA 50308.

Studio: 1801 Grand Ave., Des Moines, IA 50308.

Telephone: 515-242-3500. TWX: 910-520-2549. Fax: 515-242-3797.

Technical Facilities: Channel No. 13 (210-216 MHz). Authorized power: 316-kw max. & 224-kw horizontal visual, 47.4-kw max. & 33.5-kw horizontal aural. Antenna: 1970-ft. above av. terrain, 1955-ft. above ground, 2988-ft. above sea level.

Latitude 41° 48' 33"
Longitude 93° 36' 53"

Transmitter: 1-mi. S of Alleman.

Multichannel TV Sound: Stereo only.

Satellite Earth Station: Transmit/receive SatCom, 7-meter; Microwave Assoc., Scientific-Atlanta receivers.

AM Affiliate: WHO, 50-kw, 1040 kHz (NBC).

FM Affiliate: KLYF, 100-kw, 100.3 MHz (No. 262), 1700-ft.

News Service: AP.

Ownership: Palmer Communications Inc. (Group Owner).

Began Operation: April 15, 1954.

Represented (sales): Blair Television.

Represented (legal): Dow, Lohnes & Albertson.

Represented (engineering): Jules Cohen & Associates, P.C.; A. D. Ring & Associates, P.C.

Personnel:

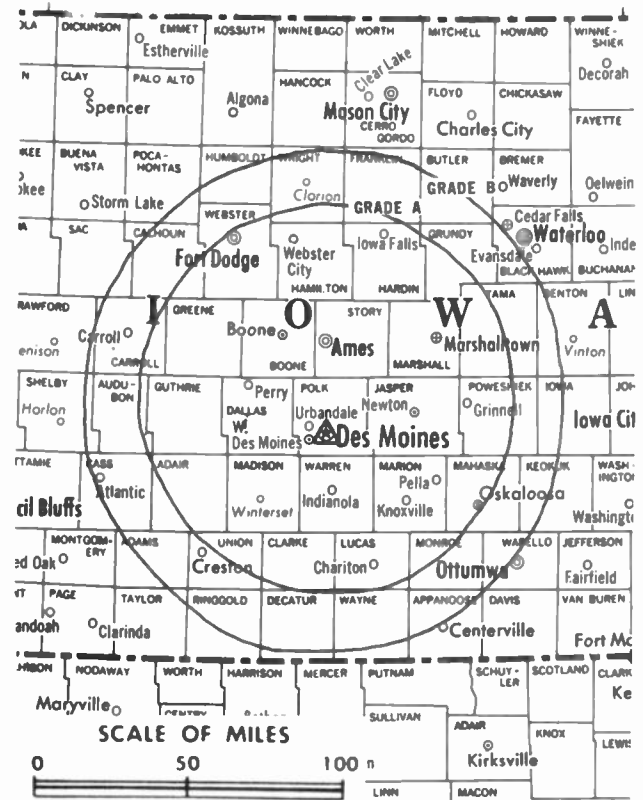
JOSEPH LENTZ, vice president & general manager.
TOM HESTON, general sales manager.
CHERYL SEMERAD, local sales manager.
KEN ERICKSON, director of engineering.
BRIEN GREIF, news director.
MARY BRACKEN, program manager.
DEMETRIOS HADJIS, promotion manager.
SHIRLEY STREFF, business manager.

Rates: On request.

City of License: Des Moines, ADI: Des Moines. Rank: 66.

Total Households: ©MSI Consumer Market Data as of 1/1/90. TV Homes, TV% and Circulation ©1990 Arbitron. County coverage based on Arbitron study.

Net Weekly Circulation	State County	Total Households	TV Households	%
50% & Over	IOWA			
	Adair	3,600	3,600	100
	Appanoose	6,000	5,900	98
	Audubon	3,000	3,000	100
	Boone	10,100	10,000	99
	Calhoun	4,700	4,600	98
	Carroll	8,300	8,200	99
	Clarke	3,500	3,500	100
	Dallas	12,000	11,900	99
	Davis	3,300	3,300	100
	Decatur	3,400	3,300	97
	Greene	4,600	4,600	100
	Guthrie	4,700	4,600	98
	Hamilton	6,800	6,700	99
	Hardin	8,100	8,000	99
	Humboldt	5,000	4,900	98
	Jasper	14,400	14,300	99
	Lucas	4,200	4,100	98
	Madison	4,700	4,700	100



WHO-TV BPCT-5011 Granted 7/27/77

© American Map Corp., 14244

Net Weekly Circulation	State County	Total Households	TV Households	%	
50% & Over	Mahaska	9,200	9,100	99	
	Marion	11,100	11,000	99	
	Marshall	15,900	15,800	99	
	Monroe	3,400	3,400	100	
	Pocahontas	4,100	4,000	98	
	Polk	132,700	131,700	99	
	Poweshiek	7,200	7,100	99	
	Ringgold	2,300	2,300	100	
	Story	25,500	25,200	99	
	Union	5,400	5,300	98	
	Wapello	15,500	15,300	99	
	Warren	13,500	13,400	99	
	Wayne	3,200	3,100	97	
	Webster	17,000	16,800	99	
	Wright	6,200	6,100	98	
	MISSOURI	Mercer	1,600	1,600	100
		Putnam	2,100	2,100	100
IOWA					
Between 25-49%	Adams	2,100	2,100	100	
	Cass	6,600	6,500	98	
	Franklin	5,100	5,100	100	
	Grundy	5,300	5,300	100	
	Jefferson	6,600	6,500	98	
	Keokuk	4,800	4,700	98	
	Kossuth	7,800	7,700	99	
	Palo Alto	4,500	4,400	98	
	Sac	5,300	5,200	98	
(Continued on page A-475)					
Totals		476,700	471,600	99	
Net Weekly Circulation (1990)			358,900		
Average Daily Circulation (1990)			218,800		

Iowa—Ames-Des Moines

WOI-TV

Ch. 5

Network Service: ABC.

Licensee: Iowa State University Bcstg. Corp., Ames, IA 50011.

Studio: Iowa State U. of Science, Ames, IA 50011.

Telephone: 515-294-5555. Fax: 515-294-8503 (administration); 515-294-7862 (news); 515-294-5328 (sales).

Technical Facilities: Channel No. 5 (76-82 MHz). Authorized power: 100-kw visual, 20-kw aural. Antenna: 1850-ft. above av. terrain, 1995-ft. above ground, 2980-ft. above sea level.

Latitude 41° 48' 33"
Longitude 93° 36' 53"

Transmitter: 1-mi. S of Alleman.

Satellite Earth Stations: Transmit/receive Harris, 9-meter C-band; Andrew, 7.3-meter; Scientific-Atlanta, 7-meter; Andrew, 4.5-meter; Microdyne, 3.7-meter Ku-band; Avantek, Harris, M/A-Com receivers, Scientific-Atlanta.

News Services: AP, ABC.

Ownership: Iowa State University Bcstg. Corp.

Began Operation: February 21, 1950.

Represented (sales): Katz Television.

Represented (legal): Cohn & Marks.

Represented (engineering): A. D. Ring & Associates.

Personnel:

ROBERT G. HELMERS, president & general manager.

RAY JOHNSON, general sales manager.

ED A. POWERS, chief engineer.

DIANA LAMM, news director.

JANIS MARVIN, programming coordinator.

BETTY LOU VARNUM, public affairs coordinator.

TERRY McFARLANE, promotion director.

DON WIRTH, business manager.

MEL CRIPPEN, marketing director.

Highest One Hour Rate: \$4000.

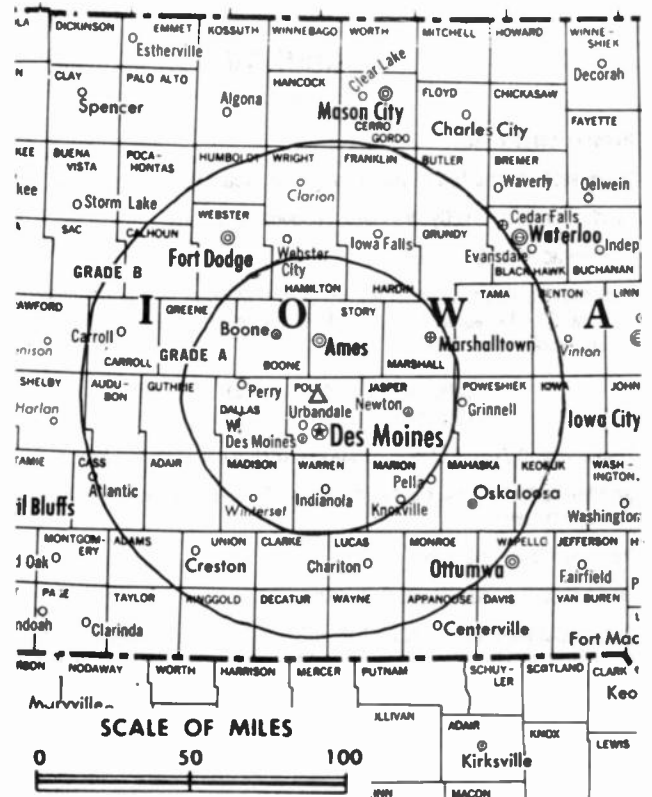
Highest 30 Sec. Rate: \$850.

NETWORK BASE HOURLY RATE: \$1000.

City of License: Ames. ADI: Des Moines. Rank: 66.

Total Households: ©MSI Consumer Market Data as of 1/1/90. TV Homes, TV% and Circulation ©1990 Arbitron. County coverage based on Arbitron study.

Net Weekly Circulation	State County	Total Households	TV Households Households	%
50% & Over	IOWA			
	Adair	3,600	3,600	100
	Appanoose	6,000	5,900	98
	Audubon	3,000	3,000	100
	Boone	10,100	10,000	99
	Calhoun	4,700	4,600	98
	Carroll	8,300	8,200	99
	Clarke	3,500	3,500	100
	Dallas	12,000	11,900	99
	Decatur	3,400	3,300	97
	Greene	4,600	4,600	100
	Guthrie	4,700	4,600	98
	Hamilton	6,800	6,700	99
	Hardin	8,100	8,000	99
	Humboldt	5,000	4,900	98
	Jasper	14,400	14,300	99
	Lucas	4,200	4,100	98
Madison	4,700	4,700	100	



WOI-TV BMPCT-7324 Granted 12/20/71

© American Map Corp., 14244

Net Weekly Circulation	State County	Total Households	TV Households Households	%
50% & Over	Mahaska	9,200	9,100	99
	Marion	11,100	11,000	99
	Marshall	15,900	15,800	99
	Monroe	3,400	3,400	100
	Pocahontas	4,100	4,000	98
	Polk	132,700	131,700	99
	Poweshiek	7,200	7,100	99
	Ringgold	2,300	2,300	100
	Story	25,500	25,200	99
	Union	5,400	5,300	98
	Warren	13,500	13,400	99
	Wayne	3,200	3,100	97
	Webster	17,000	16,800	99
	Wright	6,200	6,100	98

Net Weekly Circulation	State County	Total Households	TV Households Households	%
Between 25-49%	IOWA			
	Adams	2,100	2,100	100
	Buena Vista	7,800	7,700	99
	Cass	6,600	6,500	98
	Franklin	5,100	5,100	100
	Grundy	5,300	5,300	100
	Keokuk	4,800	4,700	98
	Kossuth	7,800	7,700	99
	Palo Alto	4,500	4,400	98
	Sac	5,300	5,200	98
	Tama	6,900	6,800	99
	Taylor	3,200	3,100	97
	Wapello	15,500	15,300	99
	MISSOURI			
Mercer	1,600	1,600	100	

(Continued on page A-475)

Totals	492,000	486,700	99
Net Weekly Circulation (1990)			341,700
Average Daily Circulation (1990)			185,600

Iowa—Dubuque

KDUB-TV Ch. 40

Network Service: ABC.

Licensee: Dubuque TV Ltd. Partnership, One Cycare Plaza, Dubuque, IA 52001.

Studio: 9th Floor, One Cycare Plaza, Dubuque, IA 52001.

Telephone: 319-556-4040.

Technical Facilities: Channel No. 40 (626-632 MHz). Authorized power: 537-kw visual, 53.7-kw aural. Antenna: 841-ft. above av. terrain, 837-ft. above ground, 1661-ft. above sea level.

Latitude 42° 31' 05"
Longitude 90° 37' 16"

Transmitter: 0.7-mi. N of Illinois state line, 0.75-mi. W of Hwy. 35, Grant County, WI.

Satellite Earth Stations: Calstar, 4.6-meter; Prodelin, 4.2-meter; Avantek, Scientific-Atlanta receivers.

News Services: ABC, UPI.

Ownership: Dubuque TV Ltd. Partnership.

Began Operation: June 1, 1970. Left air Oct. 3, 1974. Sale to Lloyd Hearing Aid Corp. approved by FCC June 29, 1976. Resumed operation Sept. 12, 1976. Sale to The Commercial Dispatch Publishing Co. approved by FCC Sept. 13, 1979. Sale to Dubuque TV Ltd. Partnership approved Feb. 8, 1985. FCC approved sale to Sage Bcstg. Corp. of Dubuque March 25, 1988 but sale was not consummated.

Represented (sales): Seitel Inc.

Personnel:

THOMAS G. BOND, general manager.

JOE DENK, news & program director.

GARY HAVERLAND, chief engineer.

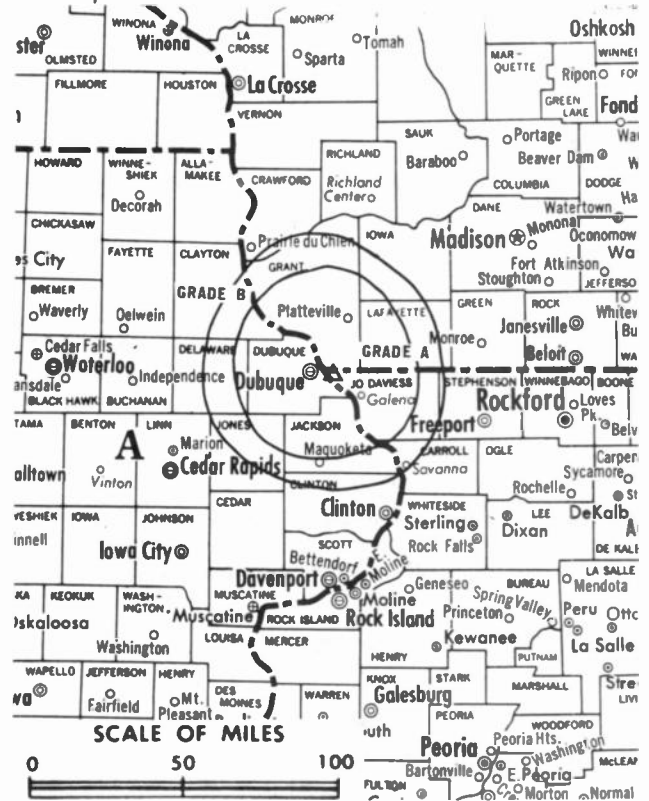
Highest 30 Sec. Rate: \$135.

NETWORK BASE HOURLY RATE: \$75.

City of License: Dubuque. ADI: Cedar Rapids-Waterloo-Dubuque. Rank: 81.

Total Households: ©MSI Consumer Market Data as of 1/1/90. TV Homes, TV% and Circulation ©1990 Arbitron. County coverage based on Arbitron study.

Net Weekly Circulation	State County	Total Households	TV Households	%
50% & Over	IOWA Dubuque	31,400	31,000	99
Between 25-49%	ILLINOIS Jo Daviess	9,100	8,900	97



KDUB-TV 8PCT-4978 Granted 2/11/77

© American Map Corp., No. 14244

Net Weekly Circulation	State County	Total Households	TV Households	%
Between 25-49%	WISCONSIN Grant	17,900	17,400	97
Between 5-24%	IOWA Clayton	8,200	8,100	99
	Delaware	6,800	6,700	99
	Jackson	8,200	8,100	99
	Jones	7,200	7,100	99
	WISCONSIN Crawford	6,100	6,000	98
	Lafayette	6,200	6,100	98
Totals		101,100	99,400	98
Net Weekly Circulation (1990)			41,900	
Average Daily Circulation (1990)			22,800	

Iowa—Mason City

KIMT

Ch. 3

Network Service: CBS.

Licensee: Spartan Radiocasting Inc., Box 1717, Spartanburg, SC 29304.

Studio: 2nd & Pennsylvania Ave., Mason City, IA 50401.

Telephone: 515-423-2540. Fax: 515-423-7960.

Technical Facilities: Channel No. 3 (60-66 MHz). Authorized power: 97.7-kw visual, 20-kw aural. Antenna: 1550-ft. above av. terrain, 1565-ft. above ground, 2801-ft. above sea level.

Latitude 43° 22' 25"
Longitude 92° 50' 00"

Transmitter: 3.5-mi. E of St. Ansgar, IA.

Satellite Earth Stations: Scientific-Atlanta, 7.5-meter; Scientific-Atlanta, 4.5-meter; Scientific-Atlanta, 3.9-meter; Scientific-Atlanta, 3.7-meter; DX Antenna, Harris, M/A-Com, Scientific-Atlanta receivers.

News Service: AP.

Ownership: Spartan Radiocasting Inc. (Group Owner).

Began Operation: May 15, 1954. Sale to Daily Telegraph Printing Co. by Lee Enterprises approved by FCC April 22, 1980 (Television Digest, Vol. 20:1). Sale to present owner approved by FCC June 12, 1984 (Vol. 24:15).

Represented (sales): Katz Television.

Represented (legal): Covington & Burling.

Represented (engineering): A. D. Ring & Associates.

Personnel:

- JOHN SHINE, general manager.
- DICK AUNE, general sales manager.
- DAVE PRESSLER, local & regional sales manager.
- JEROME RISTING, program director.
- CHAD TANNAHILL, promotions manager.
- DOUG MERBACH, news director.
- DALE BYRE, chief engineer.
- KAREN BIRD, business manager.

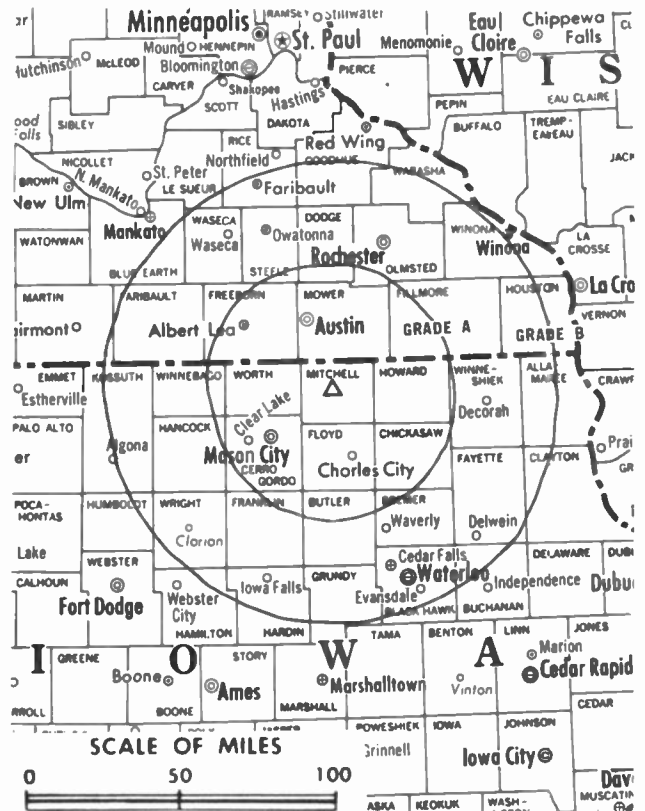
Highest 30 Sec. Rate: \$500.

NETWORK BASE HOURLY RATE: \$615.

City of License: Mason City. ADI: Rochester, MN-Mason City, IA-Austin, MN. Rank: 149.

Total Households: ©MSI Consumer Market Data as of 1/1/90. TV Homes, TV% and Circulation ©1990 Arbitron. County coverage based on Arbitron study.

Net Weekly Circulation	State County	Total Households	TV Households	%
50% & Over	IOWA			
	Cerro Gordo	20,000	19,800	99
	Chickasaw	5,300	5,200	98
	Floyd	7,100	7,000	99
	Franklin	5,100	5,100	100
	Hancock	5,500	5,400	98
	Howard	4,000	3,900	98
	Kossuth	7,800	7,700	99
	Mitchell	4,500	4,500	100
	Winnebago	5,200	5,100	98
	Worth	3,500	3,500	100
	MINNESOTA			
	Dodge	5,500	5,400	98
	Fillmore	7,800	7,700	99
Freeborn	13,500	13,400	99	
Mower	15,000	14,900	99	



KIMT BMPCT-7648 Granted 8/31/76

© American Map Corp., 14244

Net Weekly Circulation	State County	Total Households	TV Households	%
Between 25-49%	IOWA			
	Bremer	8,700	8,600	99
	Butler	6,300	6,200	98
	Winneshiek	7,600	7,500	99
	Wright	6,200	6,100	98
Between 5-24%	MINNESOTA			
	Faribault	7,300	7,200	99
	Olmsted	37,500	37,200	99
	IOWA			
	Allamakee	5,400	5,300	98
	Emmet	4,800	4,700	98
	Grundy	5,300	5,300	100
	Hardin	8,100	8,000	99
	Humboldt	5,000	4,900	98
	Palo Alto	4,500	4,400	98
MINNESOTA	Houston	6,500	6,400	98
	Rice	16,400	16,200	99
	Steele	11,300	11,200	99
	Waseca	6,800	6,700	99
	Winona	16,300	16,000	98
WISCONSIN	Buffalo	5,500	5,400	98
	Pepin	2,800	2,700	96
	Totals	282,100	278,600	99
Net Weekly Circulation (1990)			132,900	
Average Daily Circulation (1990)			72,500	

NEED BROADCAST TV OR CABLE TV DATA FROM THE FACTBOOK ON TAPE OR DISKETTE? NEED CUSTOMIZED REPORTS?

Call Warren Publishing's Market Research & Data Sales Dept.

202-872-9200

Iowa—Ottumwa

KOIA-TV Ch. 15

Network Service: Fox

Licensee: Public Interest Broadcast Group Inc., 12334 Summerport Lane, Windermere, FL 32786.

Studio: 820 W. Second St., Ottumwa, IA 52501.

Telephone: 515-684-5415. Fax: 515-682-5173.

Technical Facilities: Channel No. 15 (476-482 MHz). Authorized power: 166-kw max. visual, 16.6-kw max. aural. Antenna: 410-ft. above av. terrain, 417-ft. above ground, 1157-ft. above sea level.

Latitude 40° 57' 50"
Longitude 92° 23' 50"

Transmitter: 3.4-mi. SSE of intersection of Hwys. 63 & 34, Keokuk Twp., IA.

Satellite Earth Stations: KLM, 4.8-meter C-band; KLM, 3.9-meter C-band; AFC Ku-band; ADM Ku & C-band; General Instrument; KLM, M/A-Com, receivers.

Ownership: Public Interest Broadcast Group Inc.

Began Operation: June 2, 1986. Left air 1986; resumed operation June 29, 1987.

Represented (sales): Savalli Broadcast Sales.

Personnel:

DIRK ENGSTROM, president & general manager.

SHERI LOCKE-WARD, sales manager.

PHIL BENJAMIN, chief engineer.

PETER OWENS, news director.

RAY BURLINGAME, program director.

A. J. COFFIN, business manager.

KAREN HUGHES, traffic manager.

Highest 30 Sec. Rate: \$240.

City of License: Ottumwa. ADI: Ottumwa, IA-Kirksville, MO. Rank: 203.

Total Households: ©MSI Consumer Market Data & of 1/1/90. TV Homes, TV% and Circulation ©1990 Arbitron. County coverage based on Arbitron study.

Net Weekly Circulation	State County	Total Households	TV Households	%
50% & Over	IOWA Davis	3,300	3,300	100
	IOWA Appanoose	6,000	5,900	98
Between 25-49%	IOWA Henry	7,200	7,100	99
	IOWA Jefferson	6,600	6,500	98



Net Weekly Circulation	State County	Total Households	TV Households	%
Between 25-49%	MONROE	3,400	3,400	100
	VAN BUREN	3,200	3,100	97
	WAPELLO	15,500	15,300	99
Between 5-24%	IOWA Keokuk	4,800	4,700	98
	IOWA Mahaska	9,200	9,100	99
	MISSOURI Adair	9,100	9,000	99
	MISSOURI Putnam	2,100	2,100	100
	MISSOURI Scotland	2,100	2,100	100
Totals		72,500	71,600	99
Net Weekly Circulation (1990)				21,700
Average Daily Circulation (1990)				8,100

Iowa—Ottumwa-Kirksville, MO

KTVO

Ch. 3

Network Service: ABC.

Licensee: Federal Bcstg., 29201 Telegraph Rd., Suite. 300, Southfield, MI 48034.

Studio: Highway 63 North, Kirksville, MO 63501.

Mailing Address: Box 949, Kirksville, MO 63501.

Telephone: 816-627-3333; 515-682-3333. TWX: 910-777-7950.

Fax: 816-627-1885.

Technical Facilities: Channel No. 3 (60-66 MHz). Authorized power: 100-kw visual, 10-kw aural. Antenna: 1973-ft. above av. terrain, 1937-ft. above ground, 2685-ft. above sea level.

Latitude 40° 13' 32"
Longitude 92° 00' 54"

Requests CP for change 1112-ft. above av. terrain, 1050-ft. above ground, 1965-ft. above sea level, lat. 40° 31' 47", long. 92° 26' 29". transmitter to 4.5-mi. E of Lancaster on U.S. Hwy. 136. BPCT-890607KJ.

Transmitter: 5.5 mi. N of Knox City on State Rte. V.

News Services: AP.

Ownership: Federal Broadcasting Co. (Group Owner).

Began Operation: November 21, 1955. Sale to Gillett Group Inc. by Post Corp. approved by FCC June 19, 1984. Sale to Post by James J. Conroy & Raymond E. Russell approved Jan. 6, 1964 by FCC (Television Digest, Vol. 4:2). Sale to present owner by Gillett Group Inc. approved by FCC July 17, 1987 (Vol. 27:20).

Represented (sales): Blair Television.

Represented (legal): Hogan & Hartson.

Represented (engineering): Cohen, Dippell & Everist, P.C.

Personnel:

GREG WITTLAND, vice president & general manager.

JUANITA HOOTMAN, local sales manager.

ERIK STORCK, national sales manager.

KEITH REYNOLDS, chief engineer.

ROY CLEM, news director.

PAM SMALL, program & promotion director.

KAY SANDNER, business manager.

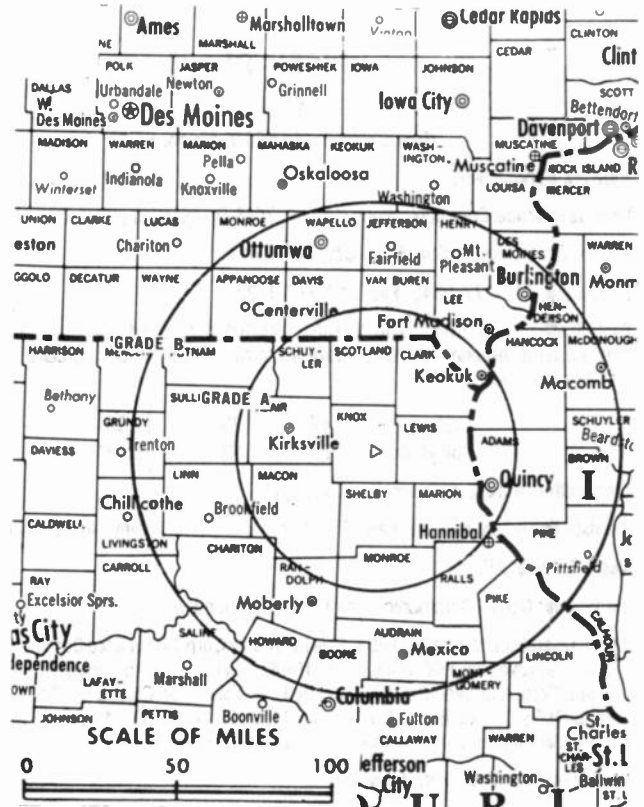
Highest 30 Sec. Rate: \$450.

NETWORK BASE HOURLY RATE: \$637.

City of License: Kirksville, MO. ADI: Ottumwa, IA-Kirksville, MO. Rank: 203.

Total Households: ©MSI Consumer Market Data as of 1/1/90. TV Homes, TV% and Circulation ©1990 Arbitron. County coverage based on Arbitron study.

Net Weekly Circulation	State County	Total Households	TV Households	%
50% & Over	IOWA			
	Appanoose	6,000	5,900	98
	Davis	3,300	3,300	100
	Henry	7,200	7,100	99
	Jefferson	6,600	6,500	98
	Lee	16,400	16,200	99
	Van Buren	3,200	3,100	97
	Wapello	15,500	15,300	99
	Wayne	3,200	3,100	97
	MISSOURI			
Adair	9,100	9,000	99	
Clark	3,000	2,900	97	



KTVO BMPCT-860411KF Granted 5/7/86

© American Map Corp., No. 14244

Net Weekly Circulation	State County	Total Households	TV Households	%
50% & Over	Knox	2,100	2,100	100
	Lewis	3,800	3,700	97
	Linn	6,200	6,100	98
	Macon	6,500	6,400	98
	Mercer	1,600	1,600	100
	Putnam	2,100	2,100	100
	Schuyler	2,000	2,000	100
	Scotland	2,100	2,100	100
	Shelby	3,000	3,000	100
	Sullivan	2,800	2,800	100
Between 25-49%	IOWA			
	Keokuk	4,800	4,700	98
	Monroe	3,400	3,400	100
ILLINOIS	Adams	26,700	26,300	98
	Hancock	9,200	9,100	99
	MISSOURI			
Grundy	4,700	4,600	98	
Monroe	3,600	3,600	100	
Between 5-24%	IOWA			
	Des Moines	18,100	17,900	99
	Mahaska	9,200	9,100	99
	Washington	7,800	7,700	99
	MISSOURI			
	Chariton	4,000	3,900	97
Harrison	4,100	4,000	98	
Marion	10,700	10,600	99	
Ralls	3,400	3,400	100	
Totals		215,400	212,600	99
Net Weekly Circulation (1990)			109,800	
Average Daily Circulation (1990)			59,300	

Iowa—Sioux City

KCAU-TV

Ch. 9

(Operates satellite KCAN, Albion, NE)

Network Service: ABC.

Licensee: Citadel Communications Co. Ltd., 7th & Douglas Sts., Sioux City, IA 51101.

Studio: 7th & Douglas Sts., Sioux City, IA 51101.

Telephone: 712-277-2345. Fax: 712-277-3733.

Technical Facilities: Channel No. 9 (186-192 MHz). Authorized power: 310-kw visual, 48-kw aural. Antenna: 2020-ft. above av. terrain, 2000-ft. above ground, 3368-ft. above sea level.

Latitude 42° 35' 12.39"
Longitude 96° 13' 56.98"

Transmitter: 4-mi. E, 0.75-mi. N of James, IA.

Satellite Earth Stations: Andrew, 7.3-meter; Andrew, 4.5-meter; Avantek receivers.

News Service: AP.

Ownership: Citadel Communications Co. Ltd. (Group Owner).

Began Operation: March 29, 1953. Sale to Wesray Corp. by Forward Communications Corp. approved by FCC August 16, 1984. Previous sale to Forward by People's Bcstg. Corp. approved Oct. 27, 1965 by FCC (Television Digest, Vol. 5:30). Sale to People's by Cowles Bcstg. Co. approved Nov. 27, 1957 (Vol. 13:41, 44, 49). Sale to Citadel Communications approved Oct. 1, 1985 (Vol. 25:30).

Represented (sales): Katz Television.

Represented (legal): Latham & Watkins.

Personnel:

PHILIP J. LOMBARDO, president.

RAY COLE, vice president & general manager.

JIM RUPERT, national/regional sales manager.

JACK BAKER, local sales manager.

KEN GULLETTE, news director.

JIM HUGHES, business manager.

JOEL WALLS, operations manager.

LAURENCE RICHESIN, chief engineer.

RANDY CHAPMAN, promotion manager.

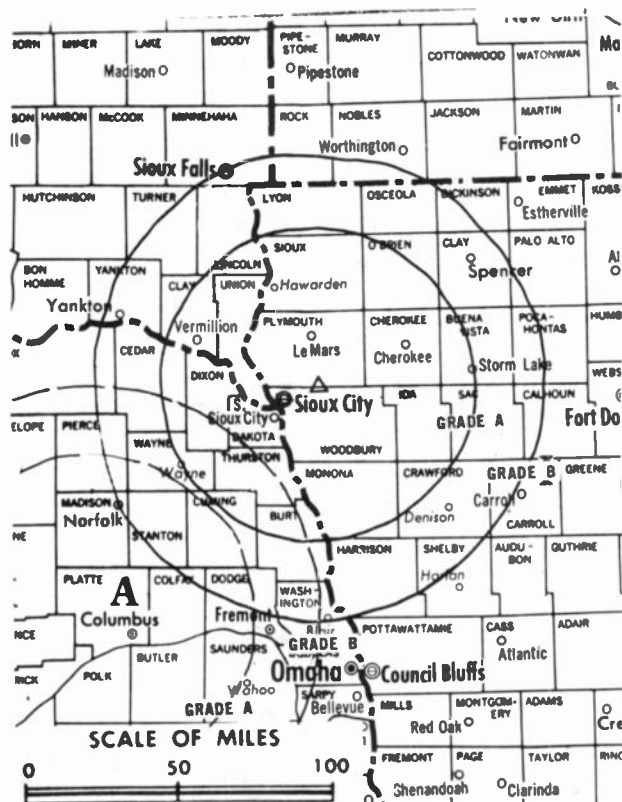
Highest 30 Sec. Rate: \$700.

NETWORK BASE HOURLY RATE: \$1050.

City of License: Sioux City. ADI: Sioux City. Rank: 138.

Total Households: ©MSI Consumer Market Data as of 1/1/90. TV Homes, TV% and Circulation ©1990 Arbitron. County coverage based on Arbitron study.

Net Weekly Circulation	State County	Total Households	TV Households	%
50% & Over	IOWA			
	Buena Vista	7,800	7,700	99
	Cherokee	5,900	5,800	98
	Clay	7,500	7,400	99
	Crawford	6,800	6,700	99
	Dickinson	6,200	6,100	98
	Emmet	4,800	4,700	98
	Ida	3,500	3,500	100
	Lyon	4,500	4,400	98
	Monona	4,400	4,300	98
	O'Brien	6,200	6,200	100
	Osceola	3,200	3,200	100
	Palo Alto	4,500	4,400	98
	Plymouth	9,100	9,000	99
	Sac	5,300	5,200	98
	Sioux	10,800	10,600	98
	Woodbury	38,300	38,000	99
	NEBRASKA			
	Antelope	3,200	3,100	97



KCAU-TV BPC1-3128 Granted 1/19/85

© American Map Corp., No. 14244

Net Weekly Circulation	State County	Total Households	TV Households	%	
50% & Over	Cedar	4,000	4,000	100	
	Dakota	6,600	6,600	100	
	Dixon	2,600	2,600	100	
	Knox	4,000	3,900	98	
	Madison	12,700	12,500	98	
	Pierce	3,100	3,100	100	
	Thurston	2,400	2,400	100	
	Wayne	3,300	3,300	100	
	SOUTH DAKOTA				
	Clay	4,900	4,800	98	
Union	4,200	4,200	100		
Yankton	7,200	7,100	99		
Between 25-49%	IOWA				
	Pocahontas	4,100	4,000	98	
	MINNESOTA				
	Nobles	7,600	7,500	99	
	Rock	3,800	3,800	100	
	NEBRASKA				
Boone	2,600	2,600	100		
Cuming	4,000	3,900	98		
Holt	5,000	4,800	96		
Stanton	2,500	2,500	100		
SOUTH DAKOTA					
Bon Homme	2,800	2,700	96		
Lincoln	5,400	5,300	98		
Between 5-24%	IOWA				
	Calhoun	4,700	4,600	98	
	Carroll	8,300	8,200	99	
Harrison	6,000	5,900	98		
(Continued on page A-475)					
Totals		303,200	299,300	99	
Net Weekly Circulation (1990)			174,200		
Average Daily Circulation (1990)			98,800		

Iowa—Sioux City

KTIV
Ch. 4

Network Service: NBC.

Licensee: The New Jersey Herald Inc., Two Spring St., Newton, NJ 07860.

Studio: 3135 Floyd Blvd., Sioux City, IA 51105.

Telephones: 712-239-4100; 201-383-1500. Fax: 712-239-2621.

Technical Facilities: Channel No. 4 (66-72 MHz). Authorized power: 100-kw visual, 20-kw aural. Antenna: 1915-ft. above av. terrain, 2000-ft. above ground, 3368-ft. above sea level.

Latitude 42° 35' 12.39"
Longitude 96° 13' 56.98"

Transmitter: 4-mi. E, 0.75-mi. N of James, IA.

Multichannel TV Sound: Stereo only.

Satellite Earth Stations: ADM, 6.2-meter C-band; AFC, 3-meter Ku-band; Avcom, Harris, M/A Com receivers.

News Service: NBC.

Ownership: Quincy Broadcasting Co. (Group Owner).

Began Operation: October 9, 1954. Sale to Quincy Newspapers Inc. by American Family Corp. approved by FCC Nov. 17, 1989 (Television Digest, Vol. 29:35). Merger of Black Hawk Bcstg. with American Family Corp. approved by FCC Sept. 17, 1980. Sale by Perkins Bros. Co. approved March 28, 1974. Sale of 50%, giving Perkins Bros. 100% control, approved May 26, 1965 by FCC (Vol. 5:24).

Represented (sales): Petry Television Inc.

Represented (legal): Schnader, Harrison, Segal & Lewis.

Personnel:

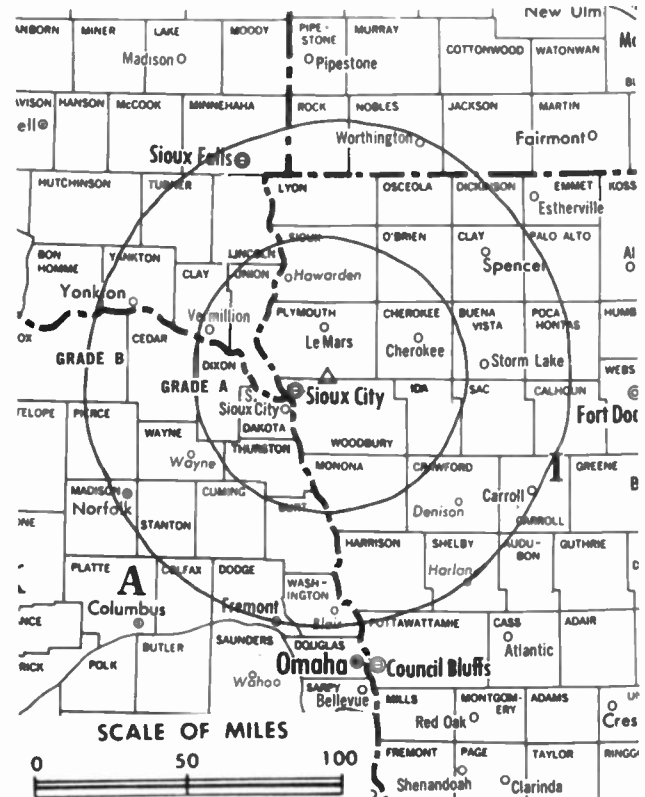
WILLIAM F. TURNER, vice president & general manager.
PAUL O'BRYAN, general sales manager.
DAVE MADSEN, program director.
SCOT KRAYENHAGEN, chief engineer.
DAVE SMETTER, news director.
KIM CLEAVER, local sales manager.
JERRY L. JOHNSON, promotion director.
KATHY CLAYTON, business manager.
J. P. POSS, production manager.

Rates: On request.

City of License: Sioux City. ADI: Sioux City. Rank: 138.

Total Households: ©MSI Consumer Market Data as of 1/1/90. TV Homes, TV% and Circulation ©1990 Arbitron. County coverage based on Arbitron study.

Net Weekly Circulation	State County	Total Households	TV Households	%
50% & Over	IOWA			
	Buena Vista	7,800	7,700	99
	Cherokee	5,900	5,800	98
	Clay	7,500	7,400	99
	Crawford	6,800	6,700	99
	Dickinson	6,200	6,100	98
	Emmet	4,800	4,700	98
	Ida	3,500	3,500	100
	Lyon	4,500	4,400	98
	Monona	4,400	4,300	98
	O'Brien	6,200	6,200	100
	Osceola	3,200	3,200	100
	Palo Alto	4,500	4,400	98
	Plymouth	9,100	9,000	99
	Sac	5,300	5,200	98
	Sioux	10,800	10,600	98
	Woodbury	38,300	38,000	99
	MINNESOTA			
	Nobles	7,600	7,500	99



KTIV BPCT-3127 Granted 1/19/65

© American Map Corp., No. 14244

Net Weekly Circulation	State County	Total Households	TV Households	%
NEBRASKA				
50% & Over	Antelope	3,200	3,100	97
	Cedar	4,000	4,000	100
	Dakota	6,600	6,600	100
	Dixon	2,600	2,600	100
	Knox	4,000	3,900	98
	Madison	12,700	12,500	98
	Pierce	3,100	3,100	100
	Stanton	2,500	2,500	100
	Thurston	2,400	2,400	100
	Wayne	3,300	3,300	100
SOUTH DAKOTA				
	Clay	4,900	4,800	98
	Union	4,200	4,200	100
	Yankton	7,200	7,100	99
IOWA				
Between 25-49%	Pocahontas	4,100	4,000	98
	MINNESOTA			
	Jackson	4,800	4,700	98
	Rock	3,800	3,800	100
NEBRASKA				
	Cuming	4,000	3,900	98
	Holt	5,000	4,800	96
IOWA				
Between 5-24%	Calhoun	4,700	4,600	98
	Harrison	6,000	5,900	98
	Humboldt	5,000	4,900	98
	Shelby	5,500	5,500	100
(Continued on page A-475)				
Totals		261,500	258,200	99
Net Weekly Circulation (1990)				181,700
Average Daily Circulation (1990)				118,000

Iowa

**KCCI-TV, Des Moines
(Arbitron Data Continued)**

Net Weekly Circulation	State County	Total Households	TV Households	%
Between 25-49%	IOWA			
	Palo Alto	4,500	4,400	98
	Tama	6,900	6,800	99
	MISSOURI			
	Harrison	4,100	4,000	98
	Putnam	2,100	2,100	100
Between 5-24%	IOWA			
	Benton	8,900	8,800	99
	Emmet	4,800	4,700	98
	Hancock	5,500	5,400	98
	Iowa	6,000	5,900	98
	Jefferson	6,600	6,500	98
	Page	7,400	7,300	99
	Shelby	5,500	5,500	100
	Van Buren	3,200	3,100	97
	Washington	7,800	7,700	99
	MISSOURI			
	Sullivan	2,800	2,800	100

**KCAU-TV, Sioux City
(Arbitron Data Continued)**

Net Weekly Circulation	State County	Total Households	TV Households	%
Between 5-24%	IOWA			
	Humboldt	5,000	4,900	98
	MINNESOTA			
	Jackson	4,800	4,700	98
	NEBRASKA			
	Boyd	1,300	1,300	100
	Burt	3,400	3,400	100
	Butler	3,400	3,300	97
	Coffax	3,600	3,500	97
	Dodge	14,000	13,900	99
	Loup	300	300	100
	Platte	10,800	10,700	99
	Washington	6,000	6,000	100
	SOUTH DAKOTA			
	Hutchinson	3,300	3,200	97
	Turner	3,500	3,500	100

**WHO-TV, Des Moines
(Arbitron Data Continued)**

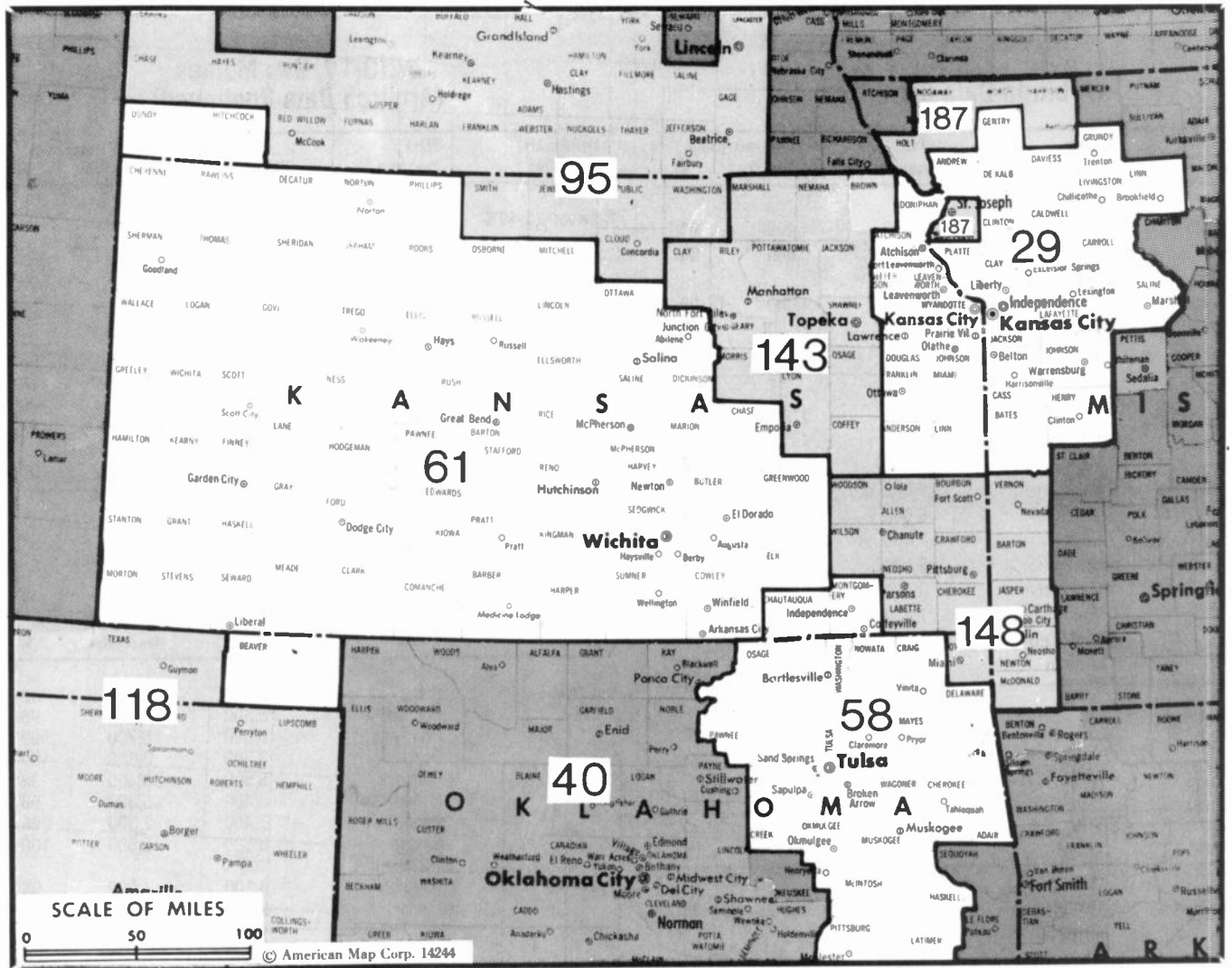
Net Weekly Circulation	State County	Total Households	TV Households	%
Between 25-49%	IOWA			
	Taylor	3,200	3,100	97
	MISSOURI			
	Worth	1,100	1,100	100
Between 5-24%	IOWA			
	Crawford	6,800	6,700	99
	Hancock	5,500	5,400	98
	Iowa	6,000	5,900	98
	Shelby	5,500	5,500	100
	Tama	6,900	6,800	99
	Van Buren	3,200	3,100	97
	MISSOURI			
	Harrison	4,100	4,000	98

**WOI-TV, Ames-Des Moines
(Arbitron Data Continued)**

Net Weekly Circulation	State County	Total Households	TV Households	%
Between 5-24%	IOWA			
	Butler	6,300	6,200	98
	Chickasaw	5,300	5,200	98
	Crawford	6,800	6,700	99
	Davis	3,300	3,300	100
	Hancock	5,500	5,400	98
	Montgomery	5,400	5,300	98
	Page	7,400	7,300	99
	Shelby	5,500	5,500	100
	MISSOURI			
	Harrison	4,100	4,000	98
	Putnam	2,100	2,100	100

**KTIV, Sioux City
(Arbitron Data Continued)**

Net Weekly Circulation	State County	Total Households	TV Households	%
Between 5-24%	NEBRASKA			
	Boone	2,600	2,600	100
	Boyd	1,300	1,300	100
	Burt	3,400	3,400	100
	Washington	6,000	6,000	100
	SOUTH DAKOTA			
	Bon Homme	2,800	2,700	96
	Lincoln	5,400	5,300	98



Market	Arbitron ADI TV Households	Rank	Market Area Commercial TV Stations
Kansas City, MO	755,900	29	KCTV (5), KMBC-TV (9), KMCI (38), KSHB-TV (41), KYFC (50), KZKC (62), WDAF-TV (4)
Oklahoma City, OK	600,200	40	KAUT (43), KFOR-TV (4), KGMC (34), KOCO-TV (5), KOKH-TV (25), KSBI (52), KTBO-TV (14), KWTW (9)
Tulsa, OK	460,200	58	KDOR (17), KJRH (2), KOKI-TV (23), KOTV (6), KTUL-TV (8), KWHB (47)
Wichita-Hutchinson, KS	434,700	61	KAAS-TV (18), KAKE-TV (10), KBSD-TV (6), KBSH-TV (7), KBSL-TV (10), KLBV (4), KSAS-TV (24), KSNC (2), KSNG (11), KSNK (8), KSNW (3), KUPK-TV (13), KWCH-TV (12)
Lincoln-Hastings-Kearney, NE	253,400	95	KCAN (8), KGIN (11), KHAS-TV (5), KHGI-TV (13), KOLN (10), KSNB-TV (4), KWNB-TV (6)
Amarillo, TX	185,100	118	KAMR-TV (4), KCIT (14), KFDA-TV (10), KVII-TV (7), KVIJ-TV (8)
Topeka, KS	151,300	143	KSNT (27), KTKA-TV (49), WIBW-TV (13)
Joplin, MO-Pittsburg, KS	143,000	148	KFAA (51), KOAM-TV (7), KODE-TV (12), KSNF (16)
St. Joseph, MO	47,500	187	KQTV (2), KTAJ (16)

State Cross Reference List

Communities that receive programs of stations that are located elsewhere.

KWCH-TV, Hutchinson	See Wichita, KS
KSNK, Oberlin	See McCook, NE
KODE-TV, Pittsburg	See Joplin, MO
KSNF, Pittsburg	See Joplin, MO

Kansas Station Totals as of October 1, 1990

	VHF	UHF	TOTAL
Commercial Television Stations	12	5	17
Educational Television Stations	4	0	4
	16	5	21

Kansas—Colby

KLBY

Ch. 4

(Satellite of KAKE-TV, Wichita, KS)

Network Service: ABC.

Licensee: Chronicle Bcstg. Co., 1001 Van Ness Ave., San Francisco, CA 94109.

Studio: 900 S. Range, Colby, KS 67701.

Telephone: 913-462-8644. **Fax:** 913-462-3522.

Technical Facilities: Channel No. 4 (66-72 MHz). Authorized power: 100-kw visual, 10-kw aural. Antenna: 748-ft. above av. terrain, 770-ft. above ground, 4190-ft. above sea level.

Latitude 39° 15' 25"
Longitude 101° 21' 10"

Transmitter: 7.2-mi. SSE of Brewster.

Satellite Earth Station: AFC, 3.7-meter Ku-band; M/A-Corn receivers.

News Services: AP, Group W Newsfeed.

Ownership: Chronicle Broadcasting Co. (Group Owner).

Began Operation: September 4, 1984. Sale to Smoky Hills Public Television Corp. approved by FCC March 5, 1986, but not consummated. Sale to present owner by Sheraton Colby Convention Inc. approved by FCC Oct. 10, 1986. Station returned to air Feb. 11, 1987.

Represented (sales): Petry Television Inc.

Represented (legal): Fletcher, Heald & Hildreth.

Represented (engineering): A. D. Ring & Associates, P.C.

Personnel:

WAYNE ROBERTS, station manager.

DEB SCHWANKE, business manager.

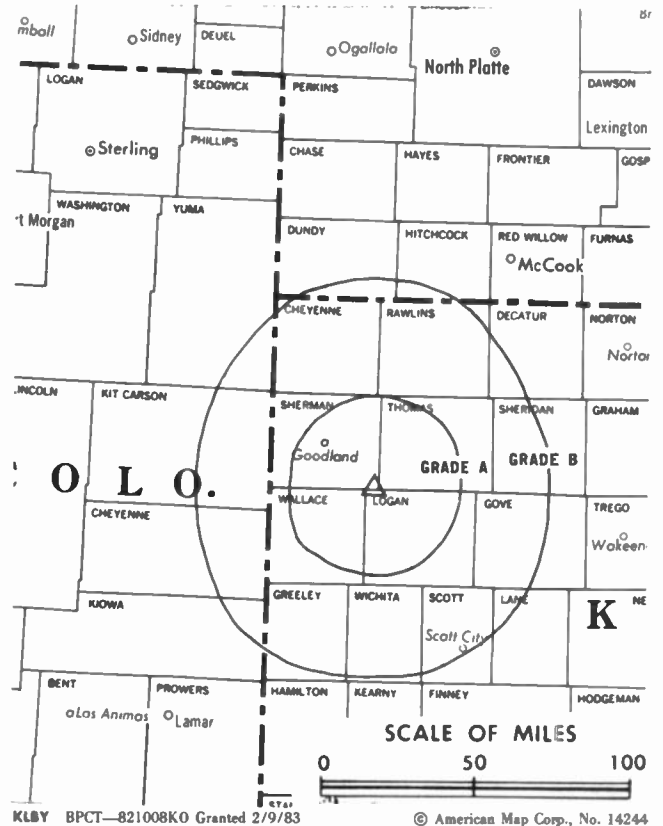
CLARENCE STECKMAN, chief engineer.

Highest 30 Sec. Rate: \$200.

City of License: Colby. ADI: Wichita-Hutchinson. Rank: 61.

Total Households: ©MSI Consumer Market Data as of 1/1/90. TV Homes, TV% and Circulation ©1990 Arbitron. County coverage based on Arbitron study.

Net Weekly Circulation	State County	Total Households	TV Households	%
50% & Over	KANSAS			
	Cheyenne	1,500	1,500	100
	Gove	1,400	1,400	100
	Logan	1,400	1,400	100
	Rawlins	1,500	1,500	100
	Sheridan	1,300	1,300	100
	Sherman	2,900	2,900	100
	Thomas	3,100	3,000	97
	Wallace	700	700	100



KLBY BPCT-821008K0 Granted 2/9/83

© American Map Corp., No. 14244

Net Weekly Circulation	State County	Total Households	TV Households	%
Between 25-49%	KANSAS			
	Decatur	1,700	1,700	100
Between 5-24%	COLORADO			
	Kiowa	700	700	100
	Kit Carson	2,900	2,700	93
	KANSAS			
	Graham	1,500	1,500	100
	Greeley	700	700	100
	Lane	1,000	1,000	100
	Scott	2,200	2,200	100
	NEBRASKA			
Dundy	1,200	1,200	100	
Hitchcock	1,500	1,500	100	
Totals		27,200	26,900	99
Net Weekly Circulation (1990)				12,200
Average Daily Circulation (1990)				5,900

Kansas—Ensign

KBSD-TV

Ch. 6

(Operates in affiliation with KWCH-TV, Hutchinson-Wichita, KS)

Network Service: CBS.

Licensee: KBS Inc., 211 Townsend, Birmingham, MI 48009.

Studio: State Hwy. 23, 20-mi. SW of, Dodge City.

Mailing Address: Box 157, Dodge City, KS 67801.

Telephone: 316-227-3121. Fax: 316-865-2525.

Technical Facilities: Channel No. 6 (82-88 MHz). Authorized power: 100-kw visual, 10-kw aural. Antenna: 717-ft. above av. terrain, 683-ft. above ground, 3473-ft. above sea level.

Latitude 37° 38' 26"
Longitude 100° 20' 33"

Transmitter: State Hwy. 23, 20-mi. SW of Dodge City.

Multichannel TV Sound: Stereo only.

Satellite Earth Stations: Scientific-Atlanta, 4.6-meter C-band; AFC, 3.66-meter Ku-band; M/A-Com, Scientific-Atlanta receivers.

News Service: AP.

Ownership: Smith Broadcasting Group Inc. (Group Owner).

Began Operation: July 24, 1957. Acquisition of positive control by Leigh Warner approved by FCC Dec. 16, 1969. Transfer of control to Kansas Bcstg. System approved by FCC May 19, 1988. Sale to Smith Broadcasting Group Inc. by FCC Oct. 12, 1988.

Represented (sales): Kansas Bcstg. System.

Represented (legal): Hogan & Hartson.

Represented (engineering): Edward F. Lorentz & Associates.

Personnel:

W. H. BAILEY, station manager.

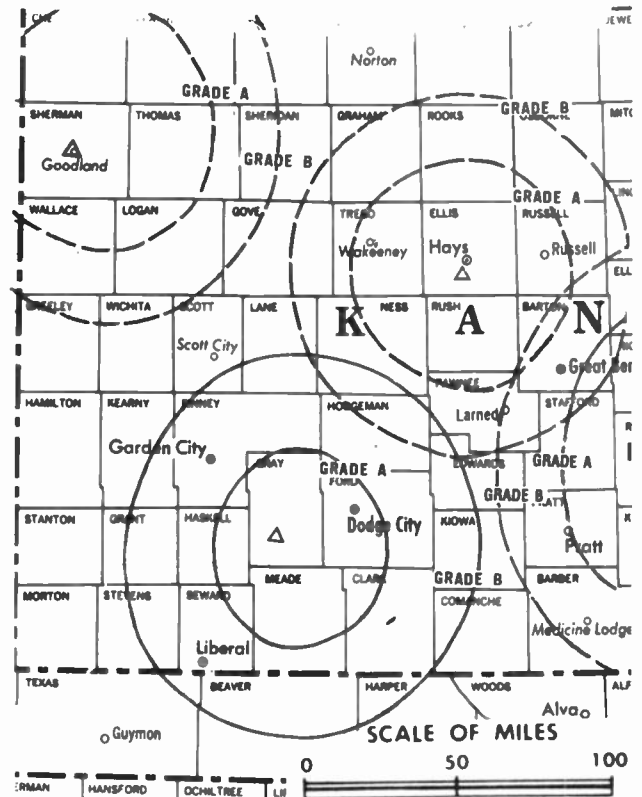
Highest 30 Sec. Rate: \$200.

NETWORK BASE HOURLY RATE: \$178.

City of License: Ensign. ADI: Wichita-Hutchinson. Rank: 61.

Total Households: ©MSI Consumer Market Data as of 1/1/90. TV Homes, TV% and Circulation ©1990 Arbitron. County coverage based on Arbitron study.

Net Weekly Circulation	State County	Total Households	TV Households	%
50% & Over	KANSAS			
	Clark	1,000	1,000	100
	Comanche	1,000	1,000	100
	Finney	10,900	10,800	99
	Ford	10,200	10,100	99
	Grant	2,700	2,700	100
	Gray	1,900	1,900	100
	Hamilton	1,100	1,100	100
	Haskell	1,400	1,400	100
	Hodgeman	900	900	100



KBSD-TV BPCT-3474 Granted 1/29/65

© American Map Corp., No. 14244

Net Weekly Circulation	State County	Total Households	TV Households	%
50% & Over	KANSAS			
	Kearny	1,200	1,200	100
	Meade	1,800	1,800	100
	Scott	2,200	2,200	100
	Seward	7,000	6,900	99
	Stanton	800	800	100
	Stevens	1,800	1,700	97
	OKLAHOMA			
	Beaver	3,000	3,000	100
	Harper	1,800	1,800	100
Between 25-49%	KANSAS			
	Edwards	1,700	1,700	100
	Kiowa	1,500	1,500	100
	Lane	1,000	1,000	100
Between 5-24%	COLORADO			
	Prowers	5,600	5,300	95
Between 5-24%	KANSAS			
	Morton	1,200	1,200	100
	OKLAHOMA			
Texas	6,500	6,400	98	
Totals		69,900	69,100	99
Net Weekly Circulation (1990)				41,100
Average Daily Circulation (1990)				23,200

Kansas—Garden City

KSNG

Ch. 11

(Satellite of KSNW, Wichita, KS)

Network Service: NBC.

Licensee: Wichita License Subsidiary Corp., 833 N. Main St., Wichita, KS 67203.

Studio: 204 Fulton, Garden City, KS 67846.

Telephone: 316-276-2311. Fax: 316-275-0576.

Technical Facilities: Channel No. 11 (198-204 MHz). Authorized power: 200-kw visual, 24.5-kw aural. Antenna: 800-ft. above av. terrain, 834-ft. above ground, 3711-ft. above sea level.

Latitude 37° 46' 40"

Longitude 100° 52' 08"

Transmitter: U.S. Hwy. 83, 12.6-mi. S of Garden City.

Satellite Earth Station: RCA Americom, 3.6-meter Ku-band; M/A-Com receivers.

News Services: AP, CNN, Conus, KSN.

Ownership: SJL Broadcast Management Corp. (Group Owner).

Began Operation: November 5, 1958. For sale to present owners, see KSNW, Wichita, KS.

Represented (sales): Katz Television.

Represented (legal): Latham & Watkins.

Personnel:

SHAROLYN MAYFIELD, station manager.

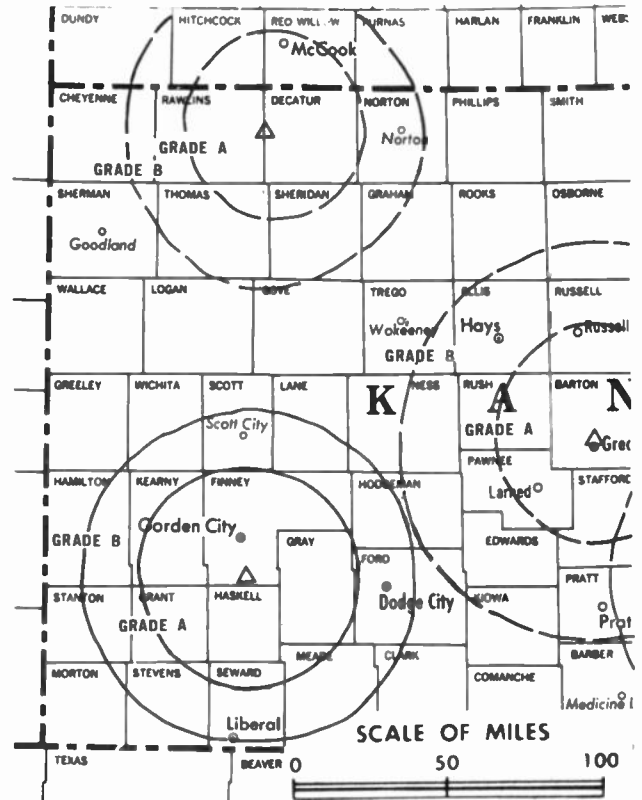
JIM BOWERS, chief engineer.

Rates: Offered as a bonus with KSNW, Wichita and its other satellites KSNC, Great Bend and KSNK, McCook, NE.

City of License: Garden City. ADI: Wichita-Hutchinson. Rank: 61.

Total Households: ©MSI Consumer Market Data as of 1/1/90. TV Homes, TV% and Circulation ©1990 Arbitron. County coverage based on Arbitron study.

Net Weekly Circulation	State County	Total Households	TV Households	%
50% & Over	KANSAS			
	Clark	1,000	1,000	100
	Finney	10,900	10,800	99
	Ford	10,200	10,100	99
	Grant	2,700	2,700	100
	Gray	1,900	1,900	100
	Greeley	700	700	100
	Hamilton	1,100	1,100	100
	Haskell	1,400	1,400	100
	Hodgeman	900	900	100
	Kearny	1,200	1,200	100
	Lane	1,000	1,000	100
	Meade	1,800	1,800	100



KSNG BPCT-3371 Granted 8/20/64

© American Map Corp., 14244

Net Weekly Circulation	State County	Total Households	TV Households	%
50% & Over	Morton	1,200	1,200	100
	Scott	2,200	2,200	100
	Seward	7,000	6,900	99
	Stanton	800	800	100
	Stevens	1,800	1,700	97
	Wichita	1,000	1,000	100
Between 25-49%	KANSAS			
	Ness	1,700	1,700	100
	OKLAHOMA			
	Beaver	3,000	3,000	100
Harper	1,800	1,800	100	
Between 5-24%	KANSAS			
	Gove	1,400	1,400	100
	Jewell	1,900	1,800	95
	OKLAHOMA			
Texas	6,500	6,400	98	
Totals		65,100	64,500	99
Net Weekly Circulation (1990)			45,500	
Average Daily Circulation (1990)			29,200	

Kansas—Garden City

KUPK-TV

Ch. 13

(Satellite of KAKE-TV, Wichita, KS)

Network Service: ABC.

Licensee: Chronicle Bcstg. Co., 1001 Van Ness Ave., San Francisco, CA 94109.

Studio: See KAKE-TV, Wichita.

Telephone: 316-668-5513. Fax: 316-668-5518.

Technical Facilities: Channel No. 13 (210-216 MHz). Authorized power: 224-kw visual, 44.7-kw aural. Antenna: 870-ft. above av. terrain, 847-ft. above ground, 3687-ft. above sea level.

Latitude 37° 39' 01"

Longitude 100° 40' 06"

Transmitter: 8-mi. NW of Copeland, KS.

Satellite Earth Stations: AFC, 3.7-meter Ku-band; Luxor, 3.65-meter C-band; Luxor, M/A-Com receivers.

News Services: AP, Group W Newsfeed.

Ownership: Chronicle Broadcasting Co. (Group Owner).

Began Operation: October 28, 1964.

Represented (sales): Petry Television Inc.

Represented (legal): Fletcher, Heald & Hildreth.

Represented (engineering): A. D. Ring & Associates, P.C.

Personnel:

BOB SURBER, general manager.

BRYCE BAKER, sales manager.

PAUL HINDERLITER, chief engineer.

ROXIE TUCKER, program director & farm director.

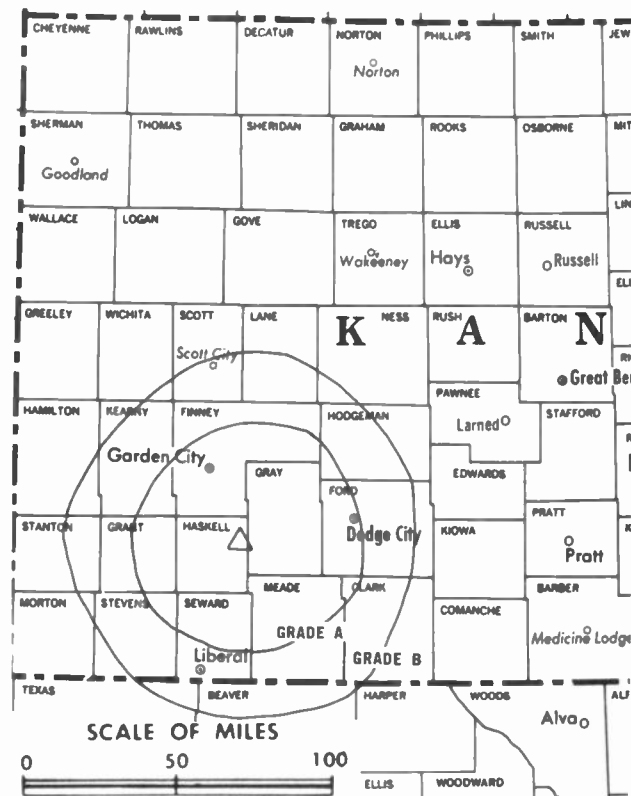
Highest 30 Sec. Rate: \$200.

Note: Combination rates with KAKE-TV, Wichita also available.

City of License: Garden City. ADI: Wichita-Hutchinson. Rank: 61.

Total Households: ©MSI Consumer Market Data as of 1/1/90. TV Homes, TV% and Circulation ©1990 Arbitron. County coverage based on Arbitron study.

Net Weekly Circulation	State County	Total Households	TV Households	%
50% & Over	KANSAS			
	Clark	1,000	1,000	100
	Comanche	1,000	1,000	100
	Edwards	1,700	1,700	100
	Finney	10,900	10,800	99
	Ford	10,200	10,100	99
	Grant	2,700	2,700	100
	Gray	1,900	1,900	100
	Hamilton	1,100	1,100	100
	Haskell	1,400	1,400	100
	Hodgeman	900	900	100
	Kearny	1,200	1,200	100



KUPK-TV BMPCT—831216KF Granted 1/11/84 © American Map Corp., No. 14244

Net Weekly Circulation	State County	Total Households	TV Households	%
50% & Over	Lane	1,000	1,000	100
	Meade	1,800	1,800	100
	Morton	1,200	1,200	100
	Ness	1,700	1,700	100
	Scott	2,200	2,200	100
	Seward	7,000	6,900	99
	Stanton	800	800	100
	Stevens	1,800	1,700	97
	Wichita	1,000	1,000	100
	OKLAHOMA			
Beaver	3,000	3,000	100	
Harper	1,800	1,800	100	
Between 25-49%	KANSAS			
	Kiowa	1,500	1,500	100
	OKLAHOMA			
Texas	6,500	6,400	98	
Between 5-24%	KANSAS			
Greeley	700	700	100	
Totals		66,000	65,500	99
Net Weekly Circulation (1990)				45,400
Average Daily Circulation (1990)				24,700

Kansas—Goodland

KBSL-TV

Ch. 10

(Satellite of KBSH-TV, Hays, KS)

Network Service: CBS.

Licensee: KBS Inc., 211 Townsend, Birmingham, MI 48009.

Studio: See KBSH-TV, Hays.

Telephone: 913-899-2309. Fax: 913-899-7113.

Technical Facilities: Channel No. 10 (192-198 MHz). Authorized power: 316-kw visual, 56.2-kw aural. Antenna: 980-ft. above av. terrain, 976-ft. above ground, 4526-ft. above sea level.

Latitude	39°	28'	09"
Longitude	101°	33'	20"

Transmitter: 9-mi. N of Edson.

News Service: UPI.

Ownership: Smith Broadcasting Group Inc. (Group Owner).

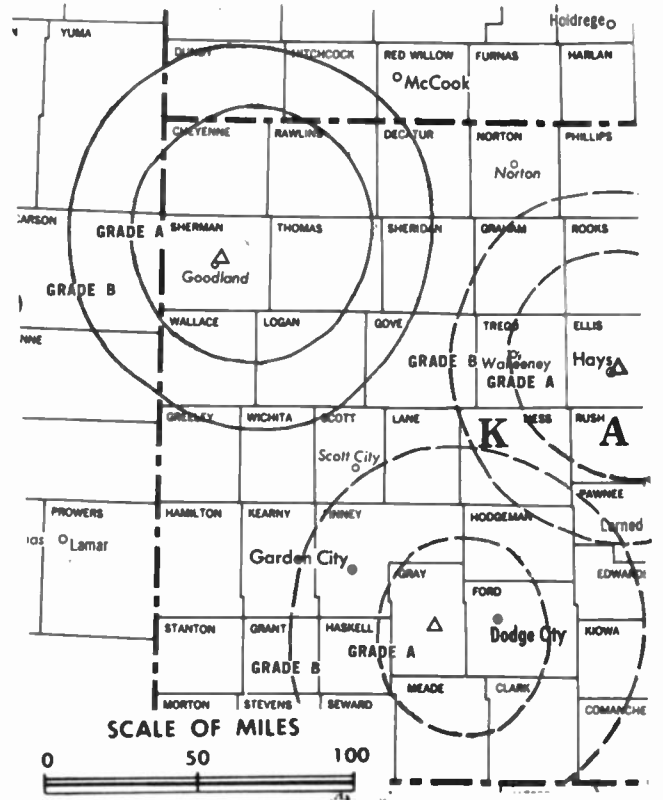
Began Operation: Test programming Sept. 11, 1958; full operation April 26, 1959. Leslie E. Whittemore group acquired station from James E. Blair (Television Digest, Vol. 15:16, 27). Max Jones took over station from Whittemore and associates following bankruptcy (Vol. 16:24). Transfer to Standard Electronics Corp. from Max Jones, trustee in bankruptcy, approved by FCC Nov. 2, 1960 (Vol. 16:39, 45). Sale to KAYS Inc. approved by FCC Aug. 1, 1962. Sale to Smith Broadcasting Group Inc. approved by FCC Oct. 12, 1988.

Represented (legal): Hogan & Hartson.

Personnel:
BERNIE BROWN, station manager.

Rates: Sold in combination with KBSH-TV, Hays, KS.

NETWORK BASE HOURLY RATE: \$131.



KBSL-TV BPCT-5222 Granted 9/1/78

© American Map Corp., No. 14244

Arbitron Data: Included with KAYS-TV, Hays.

City of License: Goodland. ADI: Wichita-Hutchinson. Rank: 61.

Kansas—Great Bend

KSNK

Ch. 2

(Satellite of KSNW, Wichita, KS)

Network Service: NBC.

Licensee: Wichita License Subsidiary Corp., 333 N. Main St., Wichita, KS 67201.

Studio: See KSNW, Wichita.

Telephone: 316-793-7868.

Technical Facilities: Channel No. 2 (54-60 MHz). Authorized power: 100-kw visual, 17.8-kw aural. Antenna: 970-ft. above av. terrain, 1006-ft. above ground, 2875-ft. above sea level.

Latitude 38° 25' 54"

Longitude 98° 46' 24"

Transmitter: U.S. Hwy. 281, 4-mi. N of city limits.

Satellite Earth Station: RCA Americom, 3.6-meter Ku-band.

News Services: AP, CNN, Conus, KSN.

Ownership: SJL Broadcast Management Corp. (Group Owner).

Began Operation: November 28, 1954. Sale (with satellites KSNG, Garden City, KS and KSNK, McCook, NE) by Central Kansas Television Co. Inc. approved by FCC June 13, 1962 (Television Digest, Vol. 2:25). For sale to present owners, see KSNW, Wichita, KS.

Represented (sales): Katz Television.

Represented (legal): Latham & Watkins.

Represented (engineering): A. D. Ring & Associates, P.C.

Personnel:

MARK NICHOLS, station manager.

JAMES BOWERS, chief engineer.

WILMA HENRICHSEN, news director.

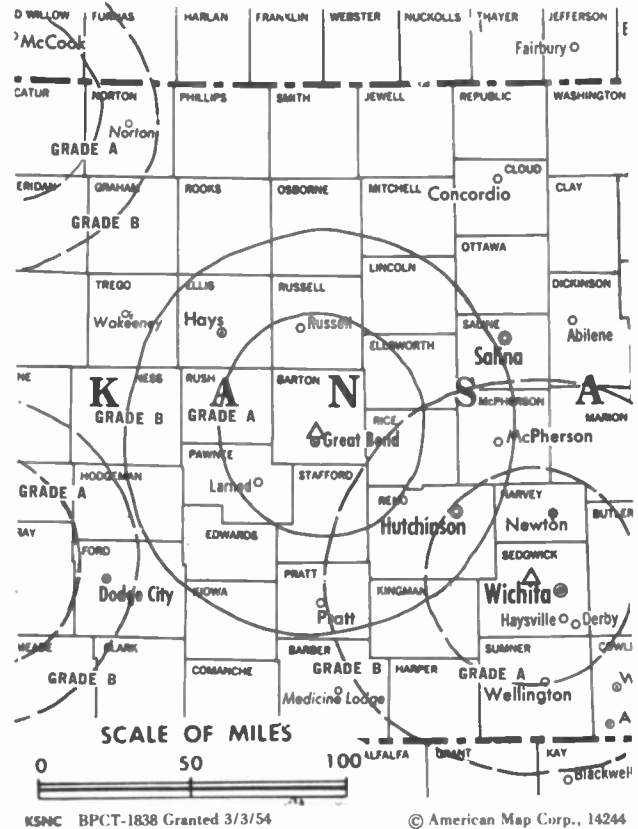
LINDA HESS, promotion director.

Rates: On request.

City of License: Great Bend. ADI: Wichita-Hutchinson. Rank: 61.

Total Households: ©MSI Consumer Market Data as of 1/1/90. TV Homes, TV% and Circulation ©1990 Arbitron. County coverage based on Arbitron study.

Net Weekly Circulation	State County	Total Households	TV Households	%
50% & Over	KANSAS			
	Barton	12,500	12,400	99
	Comanche	1,000	1,000	100
	Edwards	1,700	1,700	100
	Ellis	10,500	10,400	99
	Ellsworth	2,900	2,800	97
	Kiowa	1,500	1,500	100
	Lincoln	1,600	1,600	100
	Mitchell	3,300	3,200	97
	Ness	1,700	1,700	100
	Osborne	2,300	2,200	96
	Pawnee	3,000	3,000	100



Net Weekly Circulation	State County	Total Households	TV Households	%
50% & Over	Rush	1,700	1,700	100
	Russell	3,400	3,300	97
	Stafford	2,400	2,400	100
	Trego	1,800	1,800	100
Between 25-49%	KANSAS			
	Hodgeman	900	900	100
	Ottawa	2,300	2,200	96
	Rice	4,600	4,600	100
Between 5-24%	KANSAS			
	Ford	10,200	10,100	99
	Graham	1,500	1,500	100
	Jewell	1,900	1,800	95
	Kingman	3,400	3,400	100
	Phillips	2,900	2,800	96
	Pratt	4,300	4,200	98
	Republic	2,900	2,800	96
	Rooks	2,500	2,500	100
	Scott	2,200	2,200	100
Smith	2,300	2,300	100	
Totals		93,200	92,000	99
Net Weekly Circulation (1990)				50,700
Average Daily Circulation (1990)				29,300

Kansas—Hays

KBSH-TV

Ch. 7

(Operates satellite KBSL-TV, Goodland, KS)

Network Service: CBS.

Licensee: KBS Inc., 211 Townsend, Birmingham, MI 48009.

Studio: 2300 Hall St., Hays, KS 67601.

Telephone: 913-625-2578. Fax: 913-625-1161.

Technical Facilities: Channel No. 7 (174-180 MHz). Authorized power: 316-kw visual, 32.4-kw aural. Antenna: 710-ft. above av. terrain, 816-ft. above ground, 2840-ft. above sea level.

Latitude 38° 53' 05"
Longitude 99° 20' 21"

Transmitter: 2300 Hall St.

Satellite Earth Stations: Scientific-Atlanta, 4.6-meter C-band; AFC, 3-meter Ku-band; M/A-Com, Scientific-Atlanta receivers.

News Service: UPI.

Ownership: Smith Broadcasting Group Inc. (Group Owner).

Began Operation: September 2, 1958. Sale by Kansas Bcstg. System to Smith Broadcasting Group Inc. approved by FCC Oct. 12, 1988.

Represented (sales): TeleRep Inc.

Represented (legal): Hogan & Hartson.

Personnel:

BERNARD BROWN, station manager.

DENNIS MASSIER, director of engineering.

ED ZIMMER, news director.

Highest 30 Sec. Rate: \$200.

Rates: Include KBSL-TV, Goodland, KS.

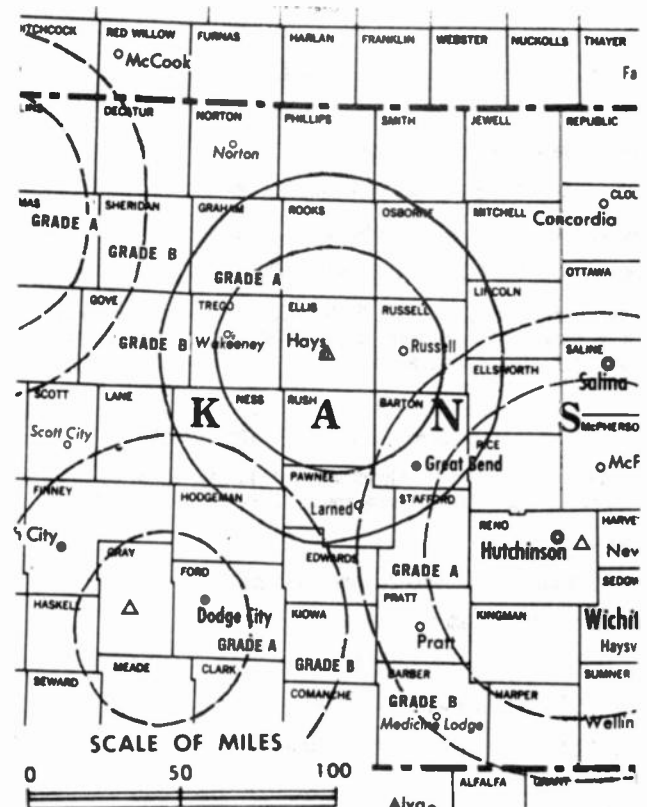
NETWORK BASE HOURLY RATE: \$278.

Arbitron Data: Figures include KBSL-TV, Goodland, KS.

City of License: Hays. ADI: Wichita-Hutchinson. Rank: 61.

Total Households: ©MSI Consumer Market Data as of 1/1/90. TV Homes, TV% and Circulation ©1990 Arbitron. County coverage based on Arbitron study.

Net Weekly Circulation	State County	Total Households	TV Households	%
50% & Over	COLORADO			
	Kit Carson	2,900	2,700	93
	KANSAS			
	Cheyenne	1,500	1,500	100
	Decatur	1,700	1,700	100
	Ellis	10,500	10,400	99
	Gove	1,400	1,400	100
	Graham	1,500	1,500	100
	Greeley	700	700	100
	Logan	1,400	1,400	100
	Ness	1,700	1,700	100
	Norton	2,700	2,700	100
	Osborne	2,300	2,200	96
	Phillips	2,900	2,800	96
	Rawlins	1,500	1,500	100
	Rooks	2,500	2,500	100
	Rush	1,700	1,700	100
Russell	3,400	3,300	97	
Scott	2,200	2,200	100	



KBSH-TV 8PCT-4033 Granted 10/16/67 © American Map Corp., No. 14244

Net Weekly Circulation	State County	Total Households	TV Households	%
50% & Over	Sheridan	1,300	1,300	100
	Sherman	2,900	2,900	100
	Smith	2,300	2,300	100
	Thomas	3,100	3,000	97
	Trego	1,800	1,800	100
	Wallace	700	700	100
	Wichita	1,000	1,000	100
	NEBRASKA			
	Dundy	1,200	1,200	100
	Hitchcock	1,500	1,500	100
Between 25-49%	COLORADO			
	Cheyenne	1,000	900	95
	KANSAS			
	Lane	1,000	1,000	100
	NEBRASKA			
Chase	1,900	1,900	100	
Hayes	500	500	100	
Between 5-24%	COLORADO			
	Kiowa	700	700	100
	Yuma	3,800	3,700	97
	KANSAS			
	Barton	12,500	12,400	99
	Edwards	1,700	1,700	100
	Hodgeman	900	900	100
	Lincoln	1,600	1,600	100
	Mitchell	3,300	3,200	97
	Pawnee	3,000	3,000	100
	NEBRASKA			
Red Willow	5,000	4,900	98	
Totals		95,200	94,000	99
Net Weekly Circulation (1990)				53,500
Average Daily Circulation (1990)				34,500

Kansas—Lawrence

KMCI
Ch. 38

Network Service: None, independent.

Grantee: Miller Bcstg. Inc., Box 66, Baldwin City, KS 66006.

Studio: U.S. 56 at First Street, Baldwin City, KS 66006.

Telephone: 913-594-3800. **Fax:** 913-594-3856.

Technical Facilities: Channel No. 38 (614-620 MHz). Authorized power: 5000-kw max. visual, 500-kw max. aural. Antenna: 1099-ft. above av. terrain, 1007-ft. above ground, 2017-ft. above sea level.

Latitude	38°	53'	46"
Longitude	95°	10'	29"

Requests modification of CP for change to 4743.8-kw max. visual, 1083-ft. above av. terrain, 1004-ft. above ground, 2018-ft. above sea level.

Transmitter: 5.77-mi. SE of Lawrence.

Satellite Earth Station: Comtech, 5-meter C-band.

Ownership: Miller Broadcasting Inc.

Began Operation: February 1, 1988.

Represented (legal): Haley, Bader & Potts.

Represented (engineering): John B. Heffelfinger.

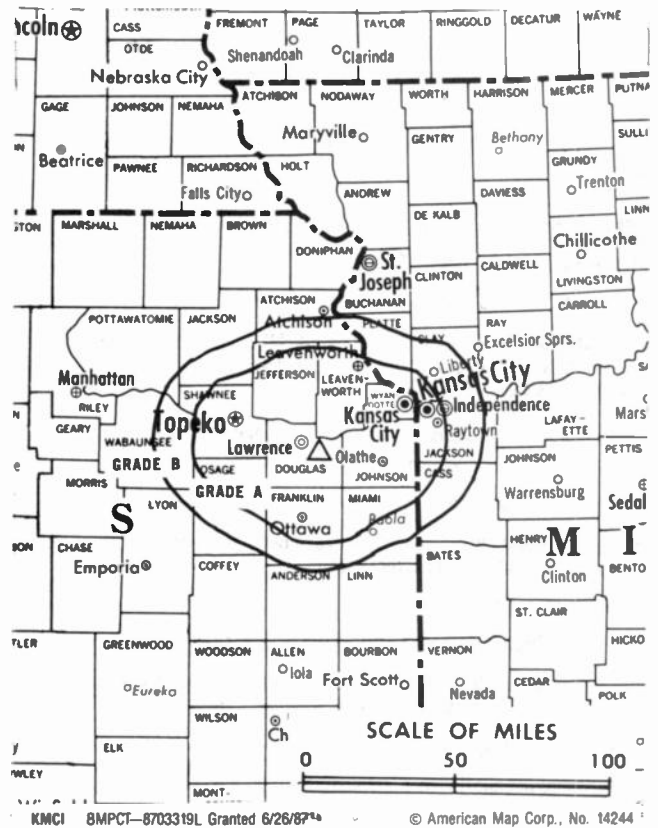
Personnel:

MONTE MILLER, general manager.

DORIS MILLER, station manager.

GARY KROHE, chief engineer.

Rates: On request.



Arbitron Data: Not available.

City of License: Lawrence. **ADI:** Kansas City. **Rank:** 29.

Kansas—Pittsburg-Joplin, Missouri

KOAM-TV

Ch. 7

Network Service: CBS.

Licensee: KOAM Licensed Partnership, Box 659, Pittsburg, KS 66762.

Studio: Intersection of U.S. 69 & Lawton Rd., 11-mi. S of Pittsburg.

Mailing Address: Box 659, Pittsburg, KS 66762.

Telephone: 417-624-0233. TWX: 910-997-0006. Fax: 417-624-3158.

Technical Facilities: Channel No. 7 (174-180 MHz). Authorized power: 316-kw visual, 63.1-kw aural. Antenna: 1092-ft. above av. terrain, 1156-ft. above ground, 2046-ft. above sea level.

Latitude 37° 13' 15"
Longitude 94° 42' 25"

Transmitter: Intersection of U.S. 69 & Lawton Rd., 11-mi. S of Pittsburg, KS.

Multichannel TV Sound: Stereo only.

Satellite Earth Stations: Scientific-Atlanta, 7-meter C-band; RCA Americom, 4.6-meter Ku-band; Scientific-Atlanta, 4-meter C-band; M/A-Com, Scientific-Atlanta receivers.

News Service: AP.

Ownership: KOAM Ltd. Partnership.

Began Operation: December 5, 1953. Sale to Draper Communications by Mid-Continent Telecastings Inc. approved by FCC Sept. 27, 1984 (Television Digest, Vol. 24:34). FCC approved sale to present owner Oct. 28, 1987.

Represented (sales): Sekel Inc.

Represented (legal): Latham & Watkins.

Personnel:

DONALD J. HICKS, general manager.
DANNY N. THOMAS, general sales manager.
RICHARD HORTON, promotion director.
CHARLES HOING, chief engineer.
SHIRLEY BEER, news director.
DEBBIE AUMAN, business manager.

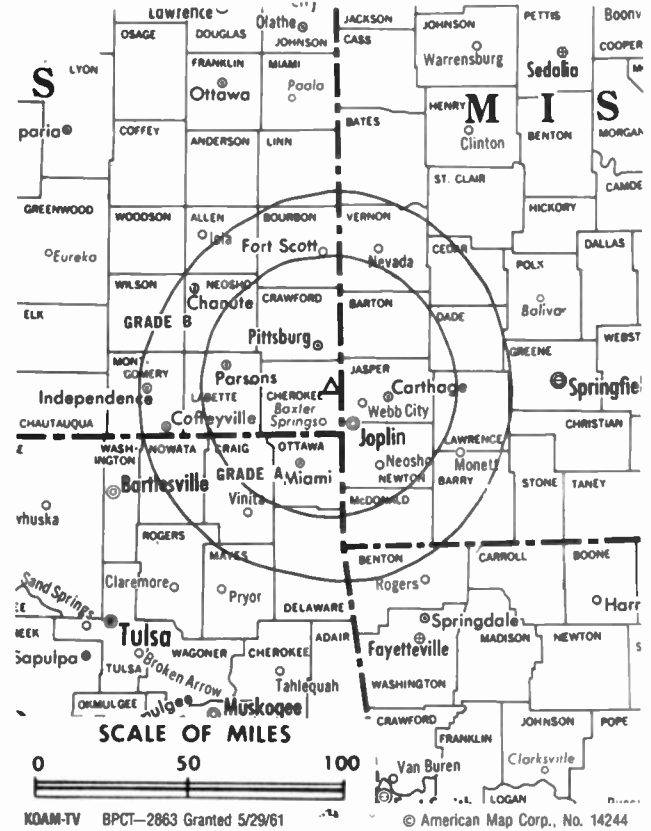
Highest 30 Sec. Rate: \$300.

NETWORK BASE HOURLY RATE: \$1566.

City of License: Pittsburg. ADI: Joplin, MO-Pittsburg, KS. Rank: 148.

Total Households: ©MSI Consumer Market Data as of 1/1/90. TV Homes, TV% and Circulation ©1990 Arbitron. County coverage based on Arbitron study.

Net Weekly Circulation	State County	Total Households	TV Households	%
50% & Over	KANSAS			
	Allen	6,200	6,100	98
	Bourbon	6,600	6,500	98
	Cherokee	9,100	9,000	99
	Crawford	15,600	15,400	99
	Labette	9,700	9,600	99
	Montgomery	16,600	16,300	98
	Neosho	7,000	6,900	99
	Wilson	4,900	4,800	98
	MISSOURI			
	Barton	4,800	4,700	98
	Cedar	5,100	5,000	98
	Jasper	35,600	35,100	99
	McDonald	6,300	6,200	98
	Newton	16,900	16,700	99
Vernon	7,800	7,600	97	



Net Weekly Circulation	State County	Total Households	TV Households	%
50% & Over	OKLAHOMA			
	Craig	5,600	5,500	98
	Ottawa	12,700	12,600	99
Between 25-49%	ARKANSAS			
	Benton	37,400	36,700	98
	KANSAS			
	Elk	1,600	1,600	100
	Linn	3,400	3,300	97
	Woodson	1,800	1,800	100
	MISSOURI			
Dade	3,200	3,200	100	
Lawrence	12,100	11,900	98	
Between 5-24%	OKLAHOMA			
	Delaware	11,300	11,100	98
	KANSAS			
	Chautauqua	2,200	2,200	100
	MISSOURI			
Barry	10,600	10,400	98	
Bates	6,400	6,300	98	
St. Clair	3,500	3,400	97	
OKLAHOMA				
Nowata	4,300	4,300	100	
Totals		268,300	264,200	98
Net Weekly Circulation (1990)				174,800
Average Daily Circulation (1990)				101,500

Some 23,705 key industry people can see your message when you advertise in the **Television & Cable Factbook**

Kansas—Salina

KAAS-TV

Ch. 18

(Satellite of KSAS-TV, Wichita, KS)

Network Service: Fox.

Licensee: Clear Channel TV Inc.

Studio: See KSAS-TV, Wichita.

Telephone: 316-942-2424.

Technical Facilities: Channel No. 18 (494-500 MHz). Authorized power: 612.3-kw max. visual. Antenna: 1040-ft. above av. terrain, 866-ft. above ground, 2361-ft. above sea level.

Latitude	39°	06'	16"
Longitude	97°	23'	15"

Transmitter: Ottawa County 282°T from Manchester.

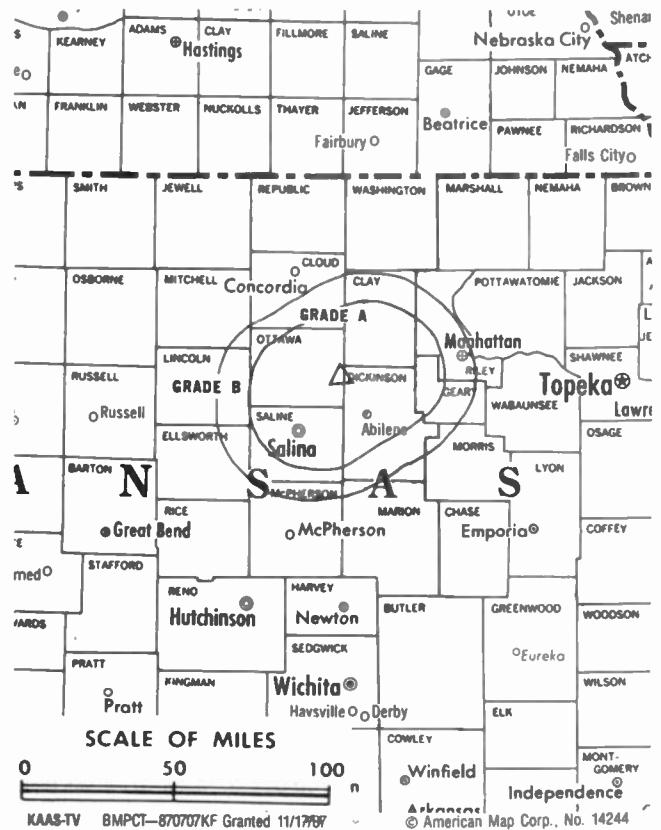
Ownership: Clear Channel Television Inc. (Group Owner).

Began Operation: April 3, 1988. Sale to present owner by Ch. 24 Ltd., Debtor-in-Possession, approved by FCC July 24, 1990.

Personnel: See KSAS-TV, Wichita, KS.

Rates: On request.

Arbitron Data: Included with KSAS-TV, Wichita, KS.



City of License: Salina. ADI: Wichita-Hutchinson. Rank: 61.

Kansas—Topeka

KSNT
Ch. 27

Network Service: NBC.

Licensee: Topeka License Subsidiary Corp., 6835 Northwest U.S. Hwy. 24, Topeka, KS 66601.

Studio: 6835 Northwest U.S. Hwy. 24, Topeka, KS 66618.

Mailing Address: Box 2700, Topeka, KS 66601.

Telephone: 913-582-4000. TWX: 910-749-6600.

Technical Facilities: Channel No. 27 (548-554 MHz). Authorized power: 1094-kw max. & 912-kw horizontal visual, 165-kw max. & 138-kw horizontal aural. Antenna: 1047-ft. above av. terrain, 1149-ft. above ground, 2049-ft. above sea level.

Latitude 39° 05' 33.50"
Longitude 95° 47' 04.10"

Transmitter: 6835 Northwest U.S. Hwy. 24.

Satellite Earth Stations: Transmit/receive Harris, 11-meter Ku-band; Harris, 4.6-meter Ku-band; RCA Americom, 3-meter Ku-band; Harris, M/A-Com, Scientific-Atlanta receivers.

News Services: AP, Conus, KSN, NBC.

Ownership: SJL Broadcast Management Corp. (Group Owner).

Began Operation: December 28, 1967. Sale to present owners by Standard Corp. approved by FCC Aug. 5, 1988 (Television Digest, Vol. 28:20).

Represented (sales): Katz Television.

Represented (legal): Latham & Watkins.

Personnel:

PERRY CHESTER, general manager.
SUSAN L. BRIER, general sales manager.
MIKE DISILVESTRO, news director.
ALLAN BURBACH, chief engineer.
MARILYN THOMPSON, promotion director.
MELODY MILLER, business manager.

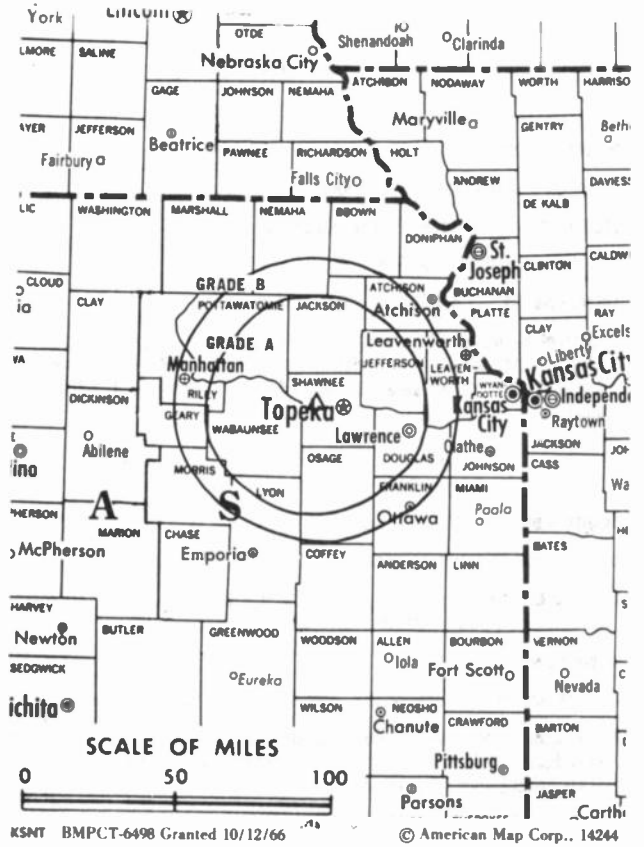
Highest 30 Sec. Rate: \$900.

NETWORK BASE HOURLY RATE: \$750.

City of License: Topeka. ADI: Topeka. Rank: 143.

Total Households: ©MSI Consumer Market Data as of 1/1/90. TV Homes, TV% and Circulation ©1990 Arbitron. County coverage based on Arbitron study.

Net Weekly Circulation	State County	Total Households	TV Households	%
50% & Over	KANSAS			
	Brown	4,800	4,700	98
	Clay	3,800	3,700	97
	Cloud	4,500	4,400	98
	Coffey	3,600	3,500	97
	Geary	10,700	10,600	99
	Jackson	4,500	4,400	98
	Jefferson	5,900	5,800	98
	Lyon	13,700	13,400	98
	Marshall	5,300	5,200	98
	Morris	2,600	2,500	96
	Nemaha	4,200	4,100	98
	Osage	6,100	6,000	98
	Pottawatomie	6,000	5,900	98
	Riley	20,400	20,000	98



Net Weekly Circulation	State County	Total Households	TV Households	%
50% & Over	Shawnee	64,900	64,300	99
	Wabaunsee	2,500	2,400	96
Between 25-49%	KANSAS			
	Atchison	6,500	6,400	98
	Chase	1,300	1,300	100
	Dickinson	8,200	8,100	99
	Douglas	27,000	26,600	99
	Franklin	8,500	8,400	99
Between 5-24%	Washington	3,000	2,900	97
	KANSAS			
	Anderson	3,200	3,100	97
	Johnson	131,700	131,100	100
	Miami	8,600	8,500	99
Totals	MISSOURI			
	Andrew	5,400	5,300	98
	Buchanan	32,900	32,500	99
Totals		399,800	395,100	99
Net Weekly Circulation (1990)				167,800
Average Daily Circulation (1990)				85,500

THIS DATA IS AVAILABLE ON TAPE OR DISKETTE FOR USE ON YOUR OWN COMPUTER OR AS CUSTOMIZED REPORTS

Call Lynn Levine or Nancy Cramer
202-872-9200

Kansas—Topeka

KTKA-TV
Ch. 49

Network Service: ABC.

Licensee: Northeast Kansas Broadcast Service Inc.

Studio: 101 S.E. Monroe, Topeka, KS 66603.

Mailing Address: Box 2229, Topeka, KS 66601.

Telephone: 913-234-4949. **Fax:** 913-234-5256.

Technical Facilities: Channel No. 49 (680-686 MHz). Authorized power: 3475-kw max. & 1042-kw horizontal visual, 347.5-kw max. & 104-kw horizontal aural. Antenna: 1476-ft. above av. terrain, 1439-ft. above ground, 2549-ft. above sea level.

Latitude 39° 01' 34"
Longitude 95° 54' 58"

Transmitter: 2280 W. Union Rd., Dover.

Multichannel TV Sound: Stereo only.

Satellite Earth Stations: Andrew, 4.5-meter C-band; M/A-Com, 3.7-meter C-band; 3.7-meter Ku-band; Pinzone receivers.

News Service: AP.

Ownership: Estate of Joseph Brechner & Marion Brechner (Group Owner).

Began Operation: June 20, 1983. Transfer of control to Larry D. Hudson approved by FCC Feb. 11, 1985. Sale to present owners approved by FCC April 28, 1986 (Television Digest, Vol. 25:15).

Represented (sales): Seltel Inc.

Represented (legal): Cohn & Marks.

Represented (engineering): Stanley Lapin Associates.

Personnel:

- JACK DONAHUE, general manager.
- JERRY ROGERS, general sales manager.
- ERIC DAVIS, national sales manager.
- NANCY WEEDEN, program director.
- BOB TOTTEN, news director.
- BEN FRIZZELL, promotion & marketing director.
- MARY BROWN, business manager.
- SCOTT BARELLA, chief engineer.

Highest 30 Sec. Rate: \$250.

City of License: Topeka. **ADI:** Topeka. **Rank:** 143.

Total Households: ©MSI Consumer Market Data as of 1/1/90. TV Homes, TV% and Circulation ©1990 Arbitron. County coverage based on Arbitron study.

Net Weekly Circulation	State County	Total Households	TV Households	%
50% & Over	KANSAS			
	Coffey	3,600	3,500	97
	Lyon	13,700	13,400	98
	Nemaha	4,200	4,100	98
	Osage	6,100	6,000	98
	Pottawatomie	6,000	5,900	98
	Riley	20,400	20,000	98



Net Weekly Circulation	State County	Total Households	TV Households	%
50% & Over	Shawnee	64,900	64,300	99
	Wabaunsee	2,500	2,400	96
Between 25-49%	KANSAS			
	Atchison	6,500	6,400	98
	Chase	1,300	1,300	100
	Franklin	8,500	8,400	99
	Geary	10,700	10,600	99
	Jackson	4,500	4,400	98
	Jefferson	5,900	5,800	98
	Marshall	5,300	5,200	98
	Morris	2,600	2,500	96
Washington	3,000	2,900	97	
Between 5-24%	KANSAS			
	Anderson	3,200	3,100	97
	Brown	4,800	4,700	98
	Clay	3,800	3,700	97
	Cloud	4,500	4,400	98
	Dickinson	8,200	8,100	99
Totals	Douglas	27,000	26,600	99
	Leavenworth	20,000	19,800	99
	Net Weekly Circulation (1990)	241,200	237,500	98
	Average Daily Circulation (1990)			120,000
				52,200

Kansas—Topeka

WIBW-TV

Ch. 13

Network Service: CBS.

Licensee: Stauffer Communications Inc., 5600 W. Sixth St., Box 119, Topeka, KS 66601.

Studio: 5600 W. Sixth St., Topeka, KS 66606.

Mailing Address: Box 119, Topeka, KS 66601.

Telephone: 913-272-3456. TWX: 910-744-6709. Fax: 913-272-0117.

Technical Facilities: Channel No. 13 (210-216 MHz). Authorized power: 316-kw visual, 63.5-kw aural. Antenna: 1380-ft. above av. terrain, 1255-ft. above ground, 2549-ft. above sea level.

Latitude 39° 00' 18.50"
Longitude 96° 02' 57.50"

Transmitter: 18-mi. W of Topeka & 5.5-mi. S of Maple Hill, KS.

Multichannel TV Sound: Stereo only.

Satellite Earth Stations: Microdyne, 7-meter; Simulsat, 5-meter; Microdyne, RCA, Scientific-Atlanta, Simulsat receivers.

SNG Mobile Dish: Vertex, 2.6-meter Ku-band.

AM Affiliate: WIBW, 5-kw, 580 kHz (CBS).

FM Affiliate: WIBW-FM, 100-kw, 97.3 MHz (No. 247), 1220-ft.

News Services: AP, CBS.

Ownership: Stauffer Communications Inc. (Group Owner).

Began Operation: November 15, 1953. Sale of WIBW-TV-AM to present owner by Capper Publications approved Dec. 19, 1956 by FCC (Television Digest, Vol. 12:51).

Represented (sales): Blair Television.

Represented (legal): Dow, Lohnes & Albertson.

Personnel:

JERRY HOLLEY, vice president, broadcasting.

GEORGE LOGAN, general manager.

VINCE FRYE, general sales manager.

PAUL WINDERS, director of engineering.

KENT CORNISH, operations manager.

KELLY LENZ, farm director.

RON PARADIS, sports director.

JAMES HOLLIS, news director.

LARRY SLAWSON, creative director.

BEVERLY ANDERSON, business manager.

BOBBI ATHON, promotion manager.

ELMER GUNDERSON, chief engineer.

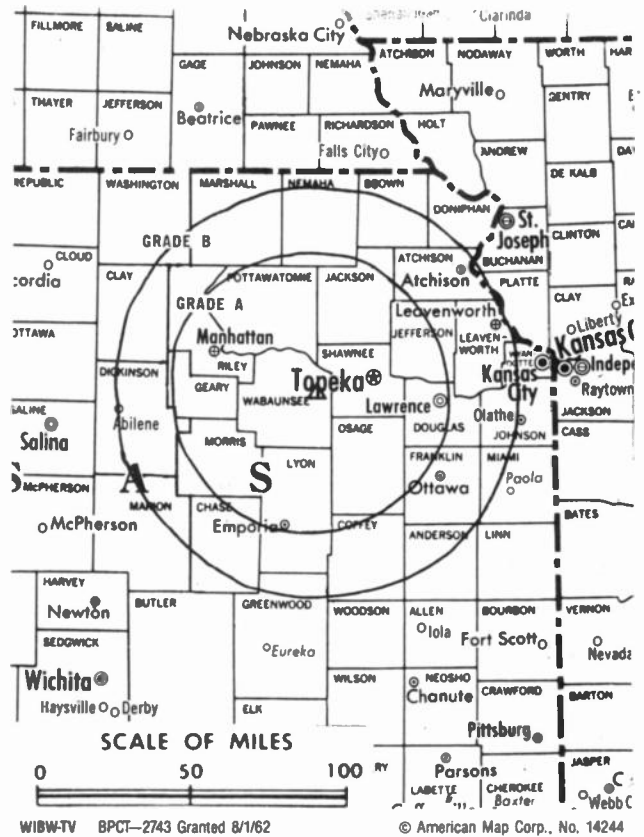
Highest 30 Sec. Rate: \$450.

NETWORK BASE HOURLY RATE: \$1100.

City of License: Topeka. ADI: Topeka. Rank: 143.

Total Households: ©MSI Consumer Market Data as of 1/1/90. TV Homes, TV% and Circulation ©1990 Arbitron. County coverage based on Arbitron study.

Net Weekly Circulation	State County	Total Households	TV Households	%
50% & Over	KANSAS			
	Atchison	6,500	6,400	98
	Brown	4,800	4,700	98
	Clay	3,800	3,700	97
	Coffey	3,600	3,500	97
	Dickinson	8,200	8,100	99
	Franklin	8,500	8,400	99
	Geary	10,700	10,600	99
	Jackson	4,500	4,400	98
	Jefferson	5,900	5,800	98



Net Weekly Circulation	State County	Total Households	TV Households	%
50% & Over	Lyon	13,700	13,400	98
	Marshall	5,300	5,200	98
	Morris	2,600	2,500	96
	Nemaha	4,200	4,100	98
	Osage	6,100	6,000	98
	Pottawatomie	6,000	5,900	98
	Riley	20,400	20,000	98
	Saline	20,300	20,100	99
	Shawnee	64,900	64,300	99
	Wabaunsee	2,500	2,400	96
	Washington	3,000	2,900	97
	Woodson	1,800	1,800	100
	Between 25-49%	KANSAS		
Anderson		3,200	3,100	97
Chase		1,300	1,300	100
Cloud		4,500	4,400	98
Douglas		27,000	26,600	99
Between 5-24%	Greenwood	3,400	3,300	97
	Jewell	1,900	1,800	95
	NEBRASKA			
	Richardson	4,300	4,200	98
	KANSAS			
Allen	6,200	6,100	98	
Doniphan	3,500	3,400	99	
Johnson	131,700	131,100	100	
Labette	9,700	9,600	99	
Leavenworth	20,000	19,800	99	
Marion	5,100	5,000	98	
(Continued on page A-494)				
Totals		484,100	477,900	99
Net Weekly Circulation (1990)				206,100
Average Daily Circulation (1990)				116,100

Kansas—Wichita

KAKE-TV

Ch. 10

(Operates satellites KUPK-TV, Garden City & KLBV, Colby, KS)

Network Service: ABC.

Licensee: Chronicle Bcstg. Co., 1001 Van Ness Ave., San Francisco, CA 94119.

Studio: 1500 N. West St., Wichita, KS 67203.

Mailing Address: Box 10, Wichita, KS 67201.

Telephone: 316-943-4221. TWX: 510-741-6926. Fax: 316-943-5374.

Technical Facilities: Channel No. 10 (192-198 MHz). Authorized power: 316-kw visual, 44.7-kw aural. Antenna: 1030-ft. above av. terrain, 1079-ft. above ground, 2449-ft. above sea level.

Latitude 37° 46' 54"

Longitude 97° 31' 10"

Transmitter: W. 53rd St.

Multichannel TV Sound: Stereo only.

Satellite Earth Stations: AFC, 3.7-meter Ku-band; Andrew, 7.3-meter C-band; Andrew, 5.6-meter Ku-band; Andrew, 4.5-meter C-band; Scientific-Atlanta, 7-meter C-band; Avantek, M/A-Com, Scientific-Atlanta receivers.

SNG Mobile Dish: Dalsat/Andrew, 3.7-meter Ku-band.

News Services: AP, Group W Newsfeed.

Ownership: Chronicle Broadcasting Co. (Group Owner).

Began Operation: October 19, 1954. Sale to present owner by KAKE-TV & Radio approved by FCC Jan. 21, 1980 (Television Digest, Vol. 19:14).

Represented (sales): Petry Television Inc.

Represented (legal): Fletcher, Heald & Hildreth.

Represented (engineering): A. D. Ring & Associates, P.C.

Personnel:

JAN McDANIEL, acting general manager & vice president, news & operations.

JERRY WATSON, vice president & general sales manager.

MIKE IJEN, executive news director.

BOB COLLINS, local sales manager.

PEGGY LAW, national sales manager.

MARK CHAMBERLIN, marketing director.

DALE MORRELL, chief engineer.

DON GOLLEDGE, director of programming & operations.

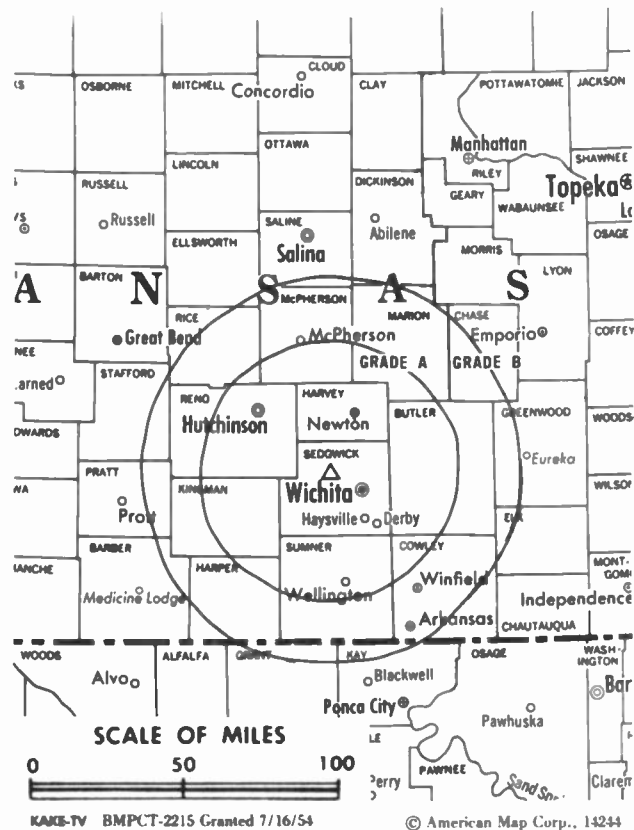
VICKI HECKMAN, traffic director.

Highest 30 Sec. Rate: \$6000.

NETWORK BASE HOURLY RATE: \$1150.

City of License: Wichita. ADI: Wichita-Hutchinson. Rank: 61.

Total Households: ©MSI Consumer Market Data as of 1/1/90. TV Homes, TV% and Circulation ©1990 Arbitron. County coverage based on Arbitron study.



Net Weekly Circulation	State County	Total Households	TV Households	%
50% & Over	Pratt	4,300	4,200	98
	Reno	26,000	25,800	99
	Rice	4,600	4,600	100
	Russell	3,400	3,300	97
	Saline	20,300	20,100	99
	Sedgwick	156,600	155,200	99
	Stafford	2,400	2,400	100
	Sumner	10,100	10,000	99
	Woodson	1,800	1,800	100
	Between 25-49%	KANSAS		
Chautauqua		2,200	2,200	100
Comanche		1,000	1,000	100
Dickinson		8,200	8,100	99
Edwards		1,700	1,700	100
Elk		1,600	1,600	100
Ellis		10,500	10,400	99
Kiowa		1,500	1,500	100
Lyon		13,700	13,400	98
Morris		2,600	2,500	96
Ottawa	2,300	2,200	96	
Wilson	4,900	4,800	98	
Between 5-24%	OKLAHOMA			
	Kay	20,400	20,200	99
	Woods	4,100	4,000	98
Between 5-24%	KANSAS			
	Clay	3,800	3,700	97
	Ellsworth	2,900	2,800	97
Geary	10,700	10,600	99	
(Continued on page A-494)				
Totals		439,900	434,800	99
Net Weekly Circulation (1990)			304,200	
Average Daily Circulation (1990)			174,900	

Kansas—Wichita

KSAS-TV

Ch. 24

(Operates satellite KAAS-TV, Salina, KS)

Network Service: Fox.

Licensee: Clear Channel Television Inc.

Studio: 316 North West St., Wichita, KS 67203.

Telephone: 316-942-2424. TWX: 510-600-2921. Fax: 316-942-8927.

Technical Facilities: Channel No. 24 (530-536 MHz). Authorized power: 3303.7-kw max. & 2009-kw horizontal visual, 330.37-kw max. & 200.9-kw horizontal aural. Antenna: 1120-ft. above av. terrain, 1161-ft. above ground, 2531-ft. above sea level.

Latitude 37° 46' 40"
Longitude 97° 30' 37"

Transmitter: S of Hwy. 296, 1.4-mi. E of Colwich.

Satellite Earth Stations: United Satellite Systems, 5-meter C-band; United Satellite Systems, 3.8-meter C-band; RCA Americom, 3.77-meter C-band; M/A-Corn, Scientific-Atlanta receivers.

Ownership: Clear Channel Television Inc. (Group Owner).

Began Operation: August 24, 1985. Sale to present owner by Ch. 24 Ltd., approved by FCC July 24, 1990 (Television Digest, Vol. 30:25).

Represented (sales): Settel Inc.

Represented (legal): Rosenman & Colin.

Represented (engineering): Jules Cohen & Associates, P.C.

Personnel:

RIP REARDON, general manager.
DAN WALL, general sales manager.
MAEL HERNANDEZ, production director.
MICHAEL R. McSHANE, director of engineering.
KELLY WOMACK, program director.
TOM GATEWAY, promotion director.
WILMA EVANS, national sales manager.
VIRGINIA EDWARDS, business manager.
MIKE MILLER, local sales manager.

Highest 30 Sec. Rate: \$500.

Arbitron Data: Figures include KAAS-TV, Salina, KS.

City of License: Wichita. ADI: Wichita-Hutchinson. Rank: 61.

Total Households: ©MSI Consumer Market Data as of 1/1/90. TV Homes, TV% and Circulation ©1990 Arbitron. County coverage based on Arbitron study.

Net Weekly Circulation	State County	Total Households	TV Households	%
50% & Over	KANSAS			
	Barton	12,500	12,400	99
	Butler	18,200	18,000	99
	Harper	3,100	3,100	100
	Harvey	11,600	11,400	98
	Kingman	3,400	3,400	100
	Marion	5,100	5,000	98
	Sedgwick	156,600	155,200	99
Between 25-49%	KANSAS			
	Barber	2,800	2,700	96
	Cowley	14,500	14,300	99
	Ellis	10,500	10,400	99
	McPherson	10,600	10,400	98
	Ottawa	2,300	2,200	96
	Pawnee	3,000	3,000	100
	Pratt	4,300	4,200	98



Net Weekly Circulation	State County	Total Households	TV Households	%
Between 25-49%	Reno	26,000	25,800	99
	Rice	4,600	4,600	100
	Russell	3,400	3,300	97
	Salina	20,300	20,100	99
	Sumner	10,100	10,000	99
Between 5-24%	KANSAS			
	Chase	1,300	1,300	100
	Clay	3,800	3,700	97
	Cloud	4,500	4,400	98
	Dickinson	8,200	8,100	99
	Elk	1,600	1,600	100
	Ellsworth	2,900	2,800	97
	Geary	10,700	10,600	99
	Lincoln	1,600	1,600	100
	Mitchell	3,300	3,200	97
	Morris	2,600	2,500	96
	Republic	2,900	2,800	96
Stafford	2,400	2,400	100	
Totals		368,700	364,500	99
Net Weekly Circulation (1990)			176,500	
Average Daily Circulation (1990)			73,100	

There is no more visible place for your advertising message than the pages of the **Television & Cable Factbook**

Kansas—Wichita

KSNW

Ch. 3

(Operates KSN Inc., including satellites KSNK, Great Bend, KS; KSNB, Garden City, KS & KSNK McCook, NE-Oberlin, KS).

Network Service: NBC.

Licensee: Wichita License Subsidiary Corp., 833 N. Main St., Wichita, KS 67203.

Studio: 833 N. Main St., Wichita, KS 67203.

Mailing Address: Box 333, Wichita, KS 67201.

Telephone: 316-265-3333. TWX: 910-741-6976. Fax: 316-292-1197.

Technical Facilities: Channel No. 3 (60-66 MHz). Authorized power: 100-kw visual, 20-kw aural. Antenna: 1365-ft. above av. terrain, 1071-ft. above ground, 2449-ft. above sea level.

Latitude 37° 46' 37"
Longitude 97° 31' 01"

Transmitter: Colwich, KS.

Multichannel TV Sound: Stereo only.

Satellite Earth Stations: Harris, 6-meter; Scientific-Atlanta, 4.6-meter; RCA Americom, 3.6-meter; Superior, 3.6-meter Ku-band; Harris, 3-meter; Harris, Microdyne, Scientific-Atlanta, Standard Communications receivers.

SNG Mobile Dish: DX Communications.

News Services: AP, CNN, Conus, KSN, NBC.

Ownership: SJL Broadcast Management Corp. (Group Owner).

Began Operation: September 1, 1955. Sale to The Standard Corp. approved by FCC Dec. 30, 1980 (Television Digest, Vol. 19:35, 48). Sale to SJL of Kansas Corp. approved by FCC Aug. 8, 1988 (Vol. 28:15, 20).

Represented (sales): Katz Television.

Represented (legal): Latham & Watkins.

Represented (engineering): A. D. Ring & Associates, P.C.

Personnel:

ALLAN BUCH, vice president & general manager.

MIKE HANRAHAN, general sales manager.

GARY GORE, local sales manager.

JOAN SMITH, program coordinator.

BOB LOCKE, chief engineer.

JONNA BUCH, promotion director.

ROBERT YUNA, news director.

GEORGIANNA DEVORE, business manager.

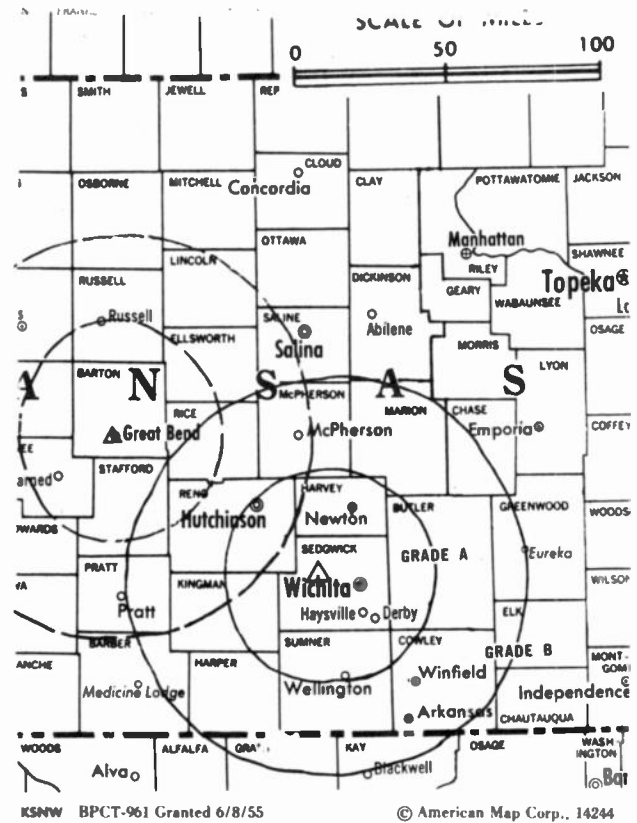
Highest 30 Sec. Rate: \$3500.

NETWORK BASE HOURLY RATE: \$4000.

City of License: Wichita. ADI: Wichita-Hutchinson. Rank: 61.

Total Households: ©MSI Consumer Market Data as of 1/1/90. TV Homes, TV% and Circulation ©1990 Arbitron. County coverage based on Arbitron study.

Net Weekly Circulation	State County	Total Households	TV Households	%
50% & Over	KANSAS			
	Barber	2,800	2,700	96
	Butler	18,200	18,000	99
	Cowley	14,500	14,300	99
	Greenwood	3,400	3,300	97
	Harper	3,100	3,100	100
	Harvey	11,600	11,400	98



Net Weekly Circulation	State County	Total Households	TV Households	%	
50% & Over	Kingman	3,400	3,400	100	
	Mc Pherson	10,600	10,400	98	
	Marion	5,100	5,000	98	
	Pratt	4,300	4,200	98	
	Reno	26,000	25,800	99	
	Saline	20,300	20,100	99	
	Sedgwick	156,600	155,200	99	
	Sumner	10,100	10,000	99	
	Between 25-49%	KANSAS			
		Chase	1,300	1,300	100
Dickinson		8,200	8,100	99	
Elk		1,600	1,600	100	
Ellsworth		2,900	2,800	97	
Rice		4,600	4,600	100	
Stafford		2,400	2,400	100	
OKLAHOMA					
Grant		2,500	2,500	100	
Kay		20,400	20,200	99	
Woods	4,100	4,000	98		
Between 5-24%	KANSAS				
	Barton	12,500	12,400	99	
	Chautauqua	2,200	2,200	100	
	Edwards	1,700	1,700	100	
	Lyon	13,700	13,400	98	
	Morris	2,600	2,500	96	
Woodson	1,800	1,800	100		
Totals		372,500	368,400	99	
Net Weekly Circulation (1990)			269,100		
Average Daily Circulation (1990)			152,500		

Kansas—Wichita-Hutchinson

KWCH-TV

Ch. 12.

(Operates Kansas Broadcasting System, including KBSD-TV, Ensign; KBSL-TV, Goodland & KBSH-TV, Hays, KS)

Network Service: CBS.

Licensee: KBS Inc., 211 Townsend, Birmingham, MI 48009.

Studios: 2815 E. 37th St. N, Wichita, KS 67219; 1800 N. Plum St., Hutchinson, KS 67501.

Mailing Address: Box 12, Wichita, KS 67201.

Telephones: 316-838-1212, Wichita; 316-665-5503, Hutchinson. TWX: 910-741-6998.

Fax: 316-838-3524.

Technical Facilities: Channel No. 12 (204-210 MHz). Authorized power: 316-kw visual, 63.2-kw aural. Antenna: 1522-ft. above av. terrain, 1504-ft. above ground, 3049-ft. above sea level.

Latitude 38° 03' 16.50"
Longitude 97° 46' 40.50"

Transmitter: 9-mi. E of Hutchinson on 4th St.

Multichannel TV Sound: Stereo only.

Satellite Earth Stations: Scientific-Atlanta, 7-meter C-band; Scientific-Atlanta, 4.6-meter C-band; AFC, 3-meter Ku-band; Scientific-Atlanta, 3-meter Ku & C-band.

SNG Mobile Dish: Midwest, 2.8-meter Ku-band.

News Services: AP, UPI.

Ownership: Smith Broadcasting Group Inc. (Group Owner).

Began Operation: June 22, 1953. FCC approved sale of 80% to Minneapolis Star and Tribune (Cowles) with former owners retaining 20% Oct. 19, 1955 (Television Digest, Vol. 11:28, 43). Sale by Minneapolis Star and Tribune to Kansas Bcstg. System approved by FCC Nov. 24, 1982. Sale to Smith Broadcasting Group Inc. approved by FCC Oct. 12, 1988. Sale to present owners approved by FCC Feb. 3, 1989.

Represented (sales): TeleRep Inc.

Represented (legal): Hogan & Hartson.

Represented (engineering): Jules Cohen & Associates, P.C.

Personnel:

SANDY DiPASQUALE, president & general manager.

STEVE MERRIN, director of sales & programming.

JIM MARTIN, local sales manager.

SANDY EVENSON, national sales manager.

STEVE TUTTLE, news director.

CLELL LACY, chief engineer.

SUSAN KIMMELL, promotion manager.

SHARON MCKITTRICK, electronic data processing manager.

BOB WINE, controller.

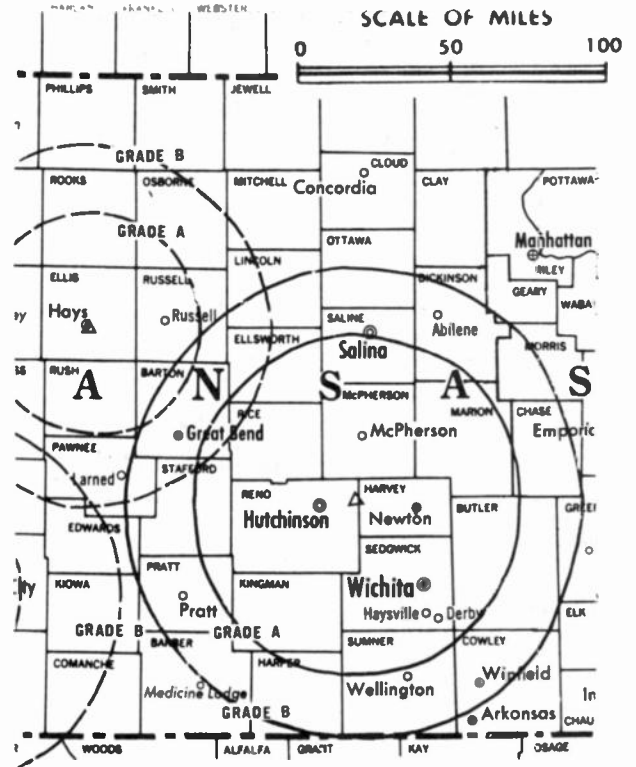
Highest 30 Sec. Rate: \$6000.

NETWORK BASE HOURLY RATE: \$991.

City of License: Hutchinson. ADI: Wichita-Hutchinson. Rank: 61.

Total Households: ©MSI Consumer Market Data as of 1/1/90. TV Homes, TV% and Circulation ©1990 Arbitron. County coverage based on Arbitron study.

Net Weekly Circulation	State County	Total Households	TV Households	%
50% & Over	KANSAS			
	Barber	2,800	2,700	96
	Barton	12,500	12,400	99
	Butler	18,200	18,000	99
	Chase	1,300	1,300	100
	Cowley	14,500	14,300	99



KWCH-TV BPCT-2884 Granted 6/29/83

© American Map Corp., No. 14244

Net Weekly Circulation	State County	Total Households	TV Households	%
50% & Over	Dickinson	8,200	8,100	99
	Ellsworth	2,900	2,800	97
	Harper	3,100	3,100	100
	Harvey	11,600	11,400	98
	Kingman	3,400	3,400	100
	Lincoln	1,600	1,600	100
	McPherson	10,600	10,400	98
	Marion	5,100	5,000	98
	Ottawa	2,300	2,200	96
	Pawnee	3,000	3,000	100
	Pratt	4,300	4,200	98
	Reno	26,000	25,800	99
	Rice	4,600	4,600	100
	Saline	20,300	20,100	99
Sedgwick	156,600	155,200	99	
Stafford	2,400	2,400	100	
Sumner	10,100	10,000	99	
Between 25-49%	KANSAS			
	Comanche	1,000	1,000	100
	Edwards	1,700	1,700	100
	Greenwood	3,400	3,300	97
	Kiowa	1,500	1,500	100
Between 5-24%	KANSAS			
	Chautauqua	2,200	2,200	100
	Clay	3,800	3,700	97
	Cloud	4,500	4,400	98
(Continued on page A-494)				
Totals		373,900	369,600	99
Net Weekly Circulation (1990)			296,500	
Average Daily Circulation (1990)			183,300	

Kansas

KAKE-TV, Wichita (Arbitron Data Continued)

Net Weekly Circulation	State County	Total Households	TV Households Households	%
Between 5-24%	KANSAS			
	Lincoln	1,600	1,600	100
	Riley	20,400	20,000	98
	Rush	1,700	1,700	100
	OKLAHOMA			
	Alfalfa	2,600	2,600	100
	Grant	2,500	2,500	100

WIBW-TV, Topeka (Arbitron Data Continued)

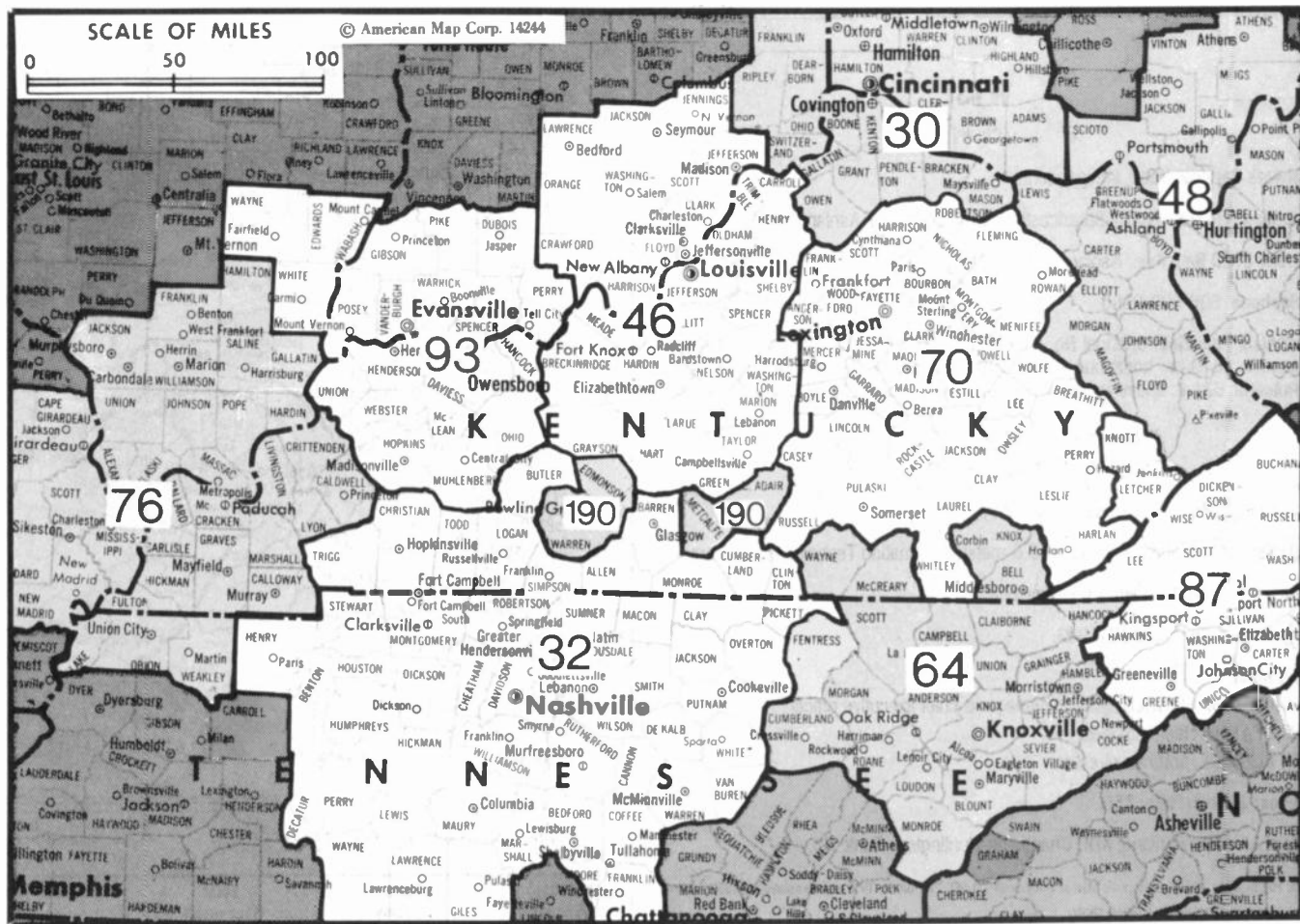
Net Weekly Circulation	State County	Total Households	TV Households Households	%
Between 5-24%	KANSAS			
	Miami	8,600	8,500	99
	Mitchell	3,300	3,200	97
	Montgomery	16,600	16,300	98
	Neosho	7,000	6,900	99

WIBW-TV—(Continued) (Arbitron Data Continued)

Net Weekly Circulation	State County	Total Households	TV Households Households	%
Between 5-24%	Republic	2,900	2,800	96
	Wilson	4,900	4,800	98
	MISSOURI			
	Holt	2,700	2,600	96
	NEBRASKA			
	Gage	9,000	8,900	99

KWCH-TV, Wichita-Hutchinson (Arbitron Data Continued)

Net Weekly Circulation	State County	Total Households	TV Households Households	%
Between 5-24%	KANSAS			
	Elk	1,600	1,600	100
	Morris	2,600	2,500	96
	OKLAHOMA			
	Alfalfa	2,600	2,600	100
	Grant	2,500	2,500	100
	Woods	4,100	4,000	98



Market	Arbitron AOI TV Households	Rank	Market Area Commercial TV Stations
Cincinnati, OH	744,600	30	WCPO-TV (9), WKRC-TV (12), WLWT (5), WSTR-TV (64), WXIX-TV (19)
Nashville, TN	720,600	32	WHTN (39), WJFB (66), WKRN-TV (2), WMTT (28), WSMV (4), WTVF (5), WXMT (30), WZTV (17)
Louisville, KY	546,400	46	WAVE (3), WBNA (21), WDRB-TV (41), WGRB (34), WHAS-TV (11), WLKY-TV (32)
Charleston-Huntington, WV	518,800	48	WCHS-TV (8), WOWK-TV (13), WSAZ-TV (3), WTSF (61), WVAH-TV (11)
Knoxville, TN	407,200	64	WATE-TV (6), WBIR-TV (10), WINTV (20), WKCH-TV (43), WKXTV (8)
Lexington, KY	366,900	70	WDKY-TV (56), WKYT-TV (27), WLEX-TV (18), WLJC-TV (65), WTVQ-TV (36), WYMT-TV (57)
Paducah, KY-Cape Girardeau, MO-Harrisburg-Marion, IL	328,100	76	KBSI (23), KFVS-TV (12), KPOB-TV (15), WPSD-TV (6), WSIL-TV (3), WTCT (27)
Bristol, VA-Kingsport-Johnson City, TN	282,900	87	WCYB-TV (5), WEMT (39), WJHL-TV (11), WKPT-TV (19)
Evansville, IN	263,900	93	WEHT (25), WEVV (44), WFIE-TV (14), WLCN (19), WTVW (7)
Bowling Green, KY	44,200	190	WBKO (13)

State Cross Reference List

Communities that receive programs of stations that are located elsewhere.

WDKY-TV, Lexington	See Danville, KY
WLJC-TV, Lexington	See Beattyville, KY
WGRB, Louisville	See Campbellsville, KY
KFVS-TV & KBSI, Paducah	See Cape Girardeau, MO
WSIL-TV, Paducah	See Harrisburg, IL
WTCT, Paducah	See Marion, IL
WXIX-TV, Newport	See Cincinnati, OH

Kentucky Station Totals as of October 1, 1990

	VHF	UHF	TOTAL
Commercial Television Stations	4	12	16
Educational Television Stations	0	17	17
	4	29	33

Kentucky—Beattyville

WLJC-TV

Ch. 65

Network Service: None, independent.

Licensee: Hour of Harvest Inc., c/o Rev. Forest Drake, Station WLJC(FM), Beattyville, KY 41311.

Studio: Rte. 11, Beattyville, KY 41311.

Telephone: 606-464-8672.

Technical Facilities: Channel No. 65 (776-782 MHz). Authorized power: 73.45-kw max visual, 7.34-kw max aural. Antenna: 632-ft. above av. terrain, 501-ft. above ground, 1578-ft. above sea level.

Latitude 37° 36' 23"

Longitude 83° 41' 16"

Transmitter: 2.4-mi. N on Route 11, Beattyville.

Satellite Earth Stations: 3 in operation C-band; Automation Techniques receivers.

Ownership: Hour of Harvest Inc.

Began Operation: October 18, 1982.

Represented (legal): Reddy, Begley & Martin.

Represented (engineering): E. Harold Munn Jr. & Associates.

Personnel:

FOREST DRAKE, president & general manager.

Highest 30 Sec. Rate: \$7.92.

City of License: Beattyville. ADI: Lexington. Rank: 70.

Total Households: ©MSI Consumer Market Data as of 1/1/90. TV Homes, TV% and Circulation ©1990 Arbitron. County coverage based on Arbitron study.

Net Weekly Circulation	State County	Total Households	TV Households	%
Between 25-49%	KENTUCKY Lee	2,900	2,800	97



WLJC-TV BNPCT-870212KX Granted 4/30/87

© American Map Corp., No. 14244

Net Weekly Circulation	State County	Total Households	TV Households	%
Between 5-24%	KENTUCKY Wolfe	2,500	2,400	96
Totals		5,400	5,200	96
Net Weekly Circulation (1990)			2,000	
Average Daily Circulation (1990)			900	

Kentucky—Bowling Green

WBKO
Ch. 13

Network Service: ABC.

Licensee: Bluegrass Television Inc., 2727 Russellville Rd., Bowling Green, KY 42101.

Telephone: 502-781-1313. TWX: 810-531-3667. Fax: 502-781-1814.

Technical Facilities: Channel No. 13 (210-216 MHz). Authorized power: 316-kw visual, 30.2-kw aural. Antenna: 740-ft. above av. terrain, 603-ft. above ground, 1343-ft. above sea level.

Latitude 37° 03' 52"
Longitude 86° 26' 07"

Transmitter: Off State Hwy. 185, 5-mi. NE of Bowling Green.

Satellite Earth Stations: Andrew, 7.3-meter C-band; Andrew, 4.5-meter C-band C-band; M/A-Com, 3.66-meter Ku-band; 4 Avantek, 2 Drake, 2 M/A-Com receivers.

News Services: ABC, AP, NIWS.

Ownership: A. Richard Benedek (Group Owner).

Began Operation: June 3, 1962. Sale to present owner by Bluegrass Media Inc. approved by FCC Feb. 14, 1983. Sale to Bluegrass by Professional Telecasting Systems approved July 14, 1976. Previous sale by Argus Bcstg. Co. (George A. Brown Jr., et al.) approved by FCC June 11, 1970.

Represented (sales): Katz Television.

Represented (legal): Crowell & Moring.

Personnel:

CLYDE G. PAYNE, vice president & general manager.

NEAL MORRISON, general sales manager.

DAVID L. CHUMLEY, director of engineering.

BLAIR PAYNE, production manager.

CHARLES FORTNEY, news director.

STEVE CRABTREE, program director.

CHRIS ALLEN, promotion director.

NELLIE BROWN, business manager.

GENE PRATHER, administrative & community services director.

Highest 30 Sec. Rate: \$450.

NETWORK BASE HOURLY RATE: \$350.

City of License: Bowling Green. ADI: Bowling Green. Rank: 190.

Total Households: ©MSI Consumer Market Data as of 1/1/90. TV Homes, TV% and Circulation ©1990 Arbitron. County coverage based on Arbitron study.

Net Weekly Circulation	State County	Total Households	TV Households	%
50% & Over	KENTUCKY			
	Adair	5,900	5,800	98
	Allen	5,900	5,800	98
	Barren	12,900	12,800	99
	Butler	4,100	4,100	99
	Cumberland	2,800	2,800	98
	Edmonson	3,600	3,500	99
	Grayson	8,400	8,300	99
	Green	3,900	3,900	99
	Hart	6,000	6,000	99
	Logan	10,000	9,900	99
	Metcalfe	3,700	3,600	99
	Monroe	4,800	4,700	99



WBKO BPCT-4372 Granted 7/27/70

© American Map Corp., No. 14244

Net Weekly Circulation	State County	Total Households	TV Households	%
50% & Over	Muhlenberg	11,600	11,500	99
	Ohio	8,300	8,200	99
	Russell	5,700	5,600	98
	Simpson	5,500	5,500	99
	Warren	31,500	31,200	99
Between 25-49%	KENTUCKY			
	Christian	20,300	20,200	99
	Clinton	3,600	3,600	99
	Larue	4,500	4,500	100
Taylor	8,700	8,600	99	
Between 5-24%	KENTUCKY			
	Breckinridge	6,300	6,200	98
	Hardin	29,100	28,900	99
	Mc Lean	3,500	3,500	100
	Todd	4,300	4,200	99
	Wayne	6,700	6,500	98
	TENNESSEE			
	Clay	3,100	3,100	98
	Macon	6,300	6,200	98
	Pickett	1,600	1,600	100
Trousdale	2,600	2,600	100	
Totals		235,200	232,900	99
Net Weekly Circulation (1990)			133,900	
Average Daily Circulation (1990)			82,800	

Kentucky—Campbellsville

WGRB
Ch. 34.

Network Service: None, independent.

Licensee: Green River Bcstg. Co. Inc., Box 400, Campbellsville, KY 42718.

Studio: 1210 Cane Valley Rd., Cane Valley, KY 42720.

Telephones: 502-465-2223; 502-384-4738. Fax: 502-384-6864.

Technical Facilities: Channel No. 34 (590-596 MHz). Authorized power: 600-kw max. visual, 108-kw max. aural. Antenna: 1027-ft. above av. terrain, 954-ft. above ground, 1848-ft. above sea level.

Latitude 37° 10' 05"
Longitude 85° 18' 32"

Transmitter: Hwy. 55, 4.1-mi. N of Columbia.

Satellite Earth Stations: C-band; Ku-band; ChannelMaster, Scientific-Atlanta receivers.

Ownership: Green River Bcstg. Co. Inc.

Began Operation: April 7, 1983.

Represented (sales): Independent TV Sales.

Represented (legal): Schwartz, Woods & Miller.

Represented (engineering): Rubin, Bednarek & Associates Inc.

Personnel:

MIKE HARDING, general manager.

GARY MILBY, local sales manager.

CONNIE LEONARD, news director.

MARTY BAGBY, program director.

ANITA BEGLEY, operations manager.

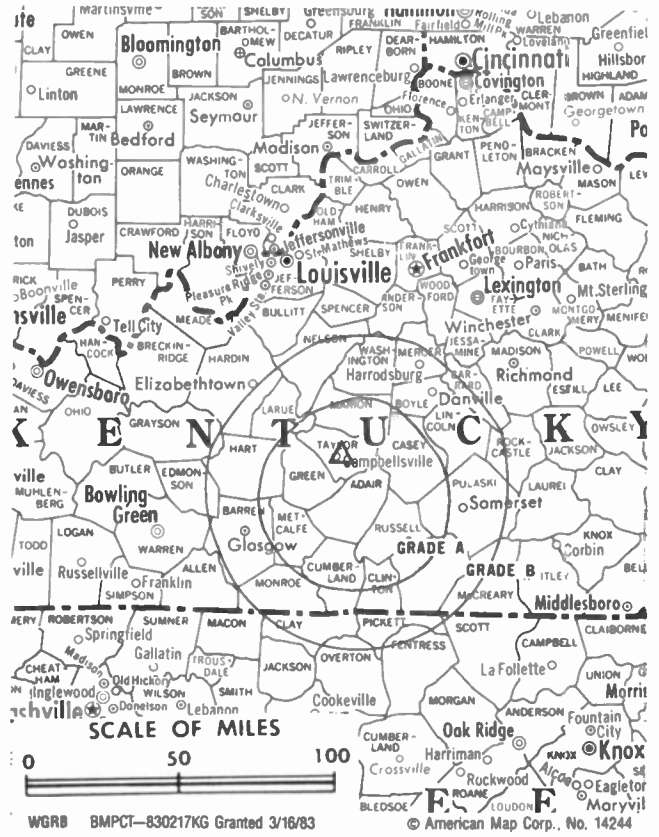
MIKE GRAHAM, chief engineer.

Highest 30 Sec. Rate: \$95.

City of License: Campbellsville. ADI: Louisville. Rank: 46.

Total Households: ©MSI Consumer Market Data as of 1/1/90. TV Homes, TV% and Circulation ©1990 Arbitron. County coverage based on Arbitron study.

Net Weekly Circulation	State County	Total Households	TV Households	%
50% & Over	KENTUCKY			
	Adair	5,900	5,800	98
	Green	3,900	3,900	99
Between 25-49%	KENTUCKY			
	Clinton	3,600	3,600	99
	Cumberland	2,800	2,800	98
	Metcalfe	3,700	3,600	99
	Russell	5,700	5,600	98
	Taylor	8,700	8,600	99
	Wayne	6,700	6,500	98



Net Weekly Circulation	State County	Total Households	TV Households	%
Between 5-24%	KENTUCKY			
	Allen	5,900	5,800	98
	Barren	12,900	12,800	99
	Casey	5,800	5,700	98
	Grayson	8,400	8,300	99
	Hardin	29,100	28,900	99
	Hart	6,000	6,000	99
	Larue	4,500	4,500	100
	Lincoln	7,000	6,900	99
	Mc Creary	5,800	5,700	98
	Marion	5,800	5,800	99
	Monroe	4,800	4,700	99
	Nelson	10,300	10,200	99
Pulaski	19,200	18,800	98	
Washington	3,400	3,400	100	
Totals		169,900	167,900	99
Net Weekly Circulation (1990)			31,200	
Average Daily Circulation (1990)			9,900	

Kentucky—Danville-Lexington

WDKY-TV

Ch. 56

Network Service: Fox.

Licensee: WDKY-TV Licence Company, 434 Interstate Ave., Lexington, KY 40505.

Studio: 434 Interstate Ave., Lexington, KY 40505.

Mailing Address: Box 12650, Lexington, KY 40583.

Telephones: 606-299-3856; 606-293-1475. Fax: 606-299-8604.

Technical Facilities: Channel No. 56 (722-728 MHz). Authorized power: 3390-kw max. visual, 339-kw max. aural. Antenna: 1151-ft. above av. terrain, 1099-ft. above ground, 2044-ft. above sea level.

Latitude 37° 47' 18"
Longitude 84° 40' 49"

Transmitter: Approx. 3-mi. SE of High Bridge at bend in Kentucky River.

Multichannel TV Sound: Stereo only.

Satellite Earth Stations: Andrew, 4.6-meter C-band; AFC, 3.6-meter Ku-band; Andrew, 3-meter C-band; M/A-Com, Scientific-Atlanta receivers.

Ownership: Backe Group Inc.

Began Operation: February 10, 1986. Sale to MMC Television Corp. approved by FCC Sept. 25, 1989 but not consummated.

Represented (sales): Seitel Inc.

Represented (legal): Hogan & Hartson.

Represented (engineering): Jules Cohen & Associates, P.C.

Personnel:

TYLIN J. SMITH, vice president & general manager.

JURIS R. RASUMS, program & operations director.

DAN STREET, local sales manager.

STEPHEN JONES, chief engineer.

TED WISE, promotion director.

JOANNE Q. PARKER, business manager.

Highest 30 Sec. Rate: \$750.

City of License: Danville. ADI: Lexington. Rank: 70.

Total Households: ©MSI Consumer Market Data as of 1/1/90. TV Homes, TV% and Circulation ©1990 Arbitron. County coverage based on Arbitron study.

Net Weekly Circulation	State County	Total Households	TV Households	%
50% & Over	KENTUCKY			
	Bourbon	7,400	7,300	99
	Boyle	9,800	9,700	99
	Estill	5,400	5,300	97
	Fayette	87,100	86,500	99
	Garrard	4,200	4,200	99
	Harrison	5,700	5,700	99
	Jessamine	10,800	10,600	99
	Lincoln	7,000	6,900	99
	Pulaski	19,200	18,800	98
	Rockcastle	5,400	5,300	97
	Scott	8,400	8,300	99
	Woodford	6,900	6,800	99
Between 25-49%	KENTUCKY			
	Anderson	5,200	5,200	100
	Bath	3,600	3,500	97
	Casey	5,800	5,700	98
	Clark	11,100	11,000	99



Net Weekly Circulation	State County	Total Households	TV Households	%	
Between 25-49%	Franklin	17,700	17,600	99	
	Laurel	15,600	15,300	98	
	Lee	2,900	2,800	97	
	Mc Creary	5,800	5,700	98	
	Madison	19,300	19,100	99	
	Mercer	7,500	7,400	99	
	Montgomery	7,800	7,700	98	
	Nicholas	2,700	2,700	100	
	Owen	3,400	3,400	100	
	Owsley	1,800	1,700	94	
	Powell	4,100	4,000	98	
	Between 5-24%	KENTUCKY			
		Adair	5,900	5,800	98
Breathitt		5,600	5,400	97	
Clay		7,800	7,700	98	
Fleming		4,800	4,700	99	
Grant		5,100	5,000	99	
Harlan		14,400	14,200	99	
Jackson		4,400	4,300	97	
Knox		11,000	10,800	98	
Marion		5,800	5,800	99	
Nelson		10,300	10,200	99	
Robertson		800	800	100	
Rowan		6,500	6,400	98	
Russell	5,700	5,600	98		
Shelby	8,800	8,800	99		
Taylor	8,700	8,600	99		
Washington	3,400	3,400	100		
Whitley	13,500	13,300	99		
Totals		414,100	409,000	99	
Net Weekly Circulation (1990)				159,100	
Average Daily Circulation (1990)				65,100	

Kentucky—Hazard

WYMT-TV

Ch. 57

Network Service: CBS.

Licensee: Kentucky Central Television Inc., Hwy. 15 Bypass, Box 1299, Hazard, KY 41701.

Studio: Box 1299, Hwy. 15 Bypass, Hazard, KY 41701.

Telephone: 606-436-5757.

Technical Facilities: Channel No. 57 (728-734 MHz). Authorized power: 2630-kw max. visual, 250-kw max. aural. Antenna: 1560-ft. above av. terrain, 1005-ft. above ground, 2925-ft. above sea level.

Latitude 37° 11' 38"
Longitude 83° 10' 52"

Transmitter: Buffalo Mountain, Hazard.

Satellite Earth Stations: Harris, 7-meter C-band; Harris, 3.5-meter C-band; 2 Scientific-Atlanta receivers.

SNG Mobile Dish: Nurad.

News Services: AP, CBS.

Ownership: Bluegrass Broadcasting Co. (Group Owner).

Began Operation: October 20, 1969. Sale to present owner by William D. Gorman, et al., approved by FCC May 22, 1985.

Represented (sales): Roslin Spot TV Sales.

Represented (legal): Arent, Fox, Kintner, Plotkin & Kahn.

Personnel:

RALPH W. GABBARD, executive vice president & general manager.

ERNESTINE CORNETT, station manager.

JIM BOGGS, general sales manager.

JIM COMBS, chief engineer.

TONY TURNER, news director.

MAHALA DUFF, program & promotion coordinator.

LOUISE ADAMS, office manager.

Highest 30 Sec. Rate: \$340.

City of License: Hazard. ADI: Lexington. Rank: 70.

Total Households: ©MSI Consumer Market Data as of 1/1/90. TV Homes, TV% and Circulation ©1990 Arbitron. County coverage based on Arbitron study.

Net Weekly Circulation	State County	Total Households	TV Households	%
50% & Over	KENTUCKY			
	Bell	12,000	11,800	99
	Breathitt	5,600	5,400	97
	Floyd	18,600	18,300	99
	Harlan	14,400	14,200	99
	Knott	6,200	6,000	98
	Leslie	5,000	4,800	97
	Letcher	10,700	10,500	98
	Magoffin	5,000	4,900	98
	Perry	12,100	11,900	98
	Pike	29,300	28,900	99
	Wolfe	2,500	2,400	96
	Between 25-49%	KENTUCKY		
Clay		7,800	7,700	98



WYMT-TV BMPCT—851220KF Granted 2/28/86

© American Map Corp., No. 14244

Net Weekly Circulation	State County	Total Households	TV Households	%
Between 25-49%	KENTUCKY			
	Jackson	4,400	4,300	97
	Johnson	9,100	9,000	99
	Knox	11,000	10,800	98
	Laurel	15,600	15,300	98
	Martin	4,600	4,500	98
	Owsley	1,800	1,700	94
Whitley	13,500	13,300	99	
Between 5-24%	KENTUCKY			
	Lee	2,900	2,800	97
	Morgan	4,200	4,100	98
	VIRGINIA			
	Buchanan	12,100	11,800	98
	WEST VIRGINIA			
	Mingo	12,600	12,400	98
Totals		221,000	216,800	98
Net Weekly Circulation (1990)			113,200	
Average Daily Circulation (1990)			65,600	

**Need Broadcast TV or Cable TV Mail Labels
From the Factbook?**

Call Information Marketing Services
703-821-8130

Kentucky—Lexington

WKYT-TV
Ch. 27

Network Service: CBS.

Licensee: Kentucky Central Television Inc., Box 5037, Lexington, KY 40555.

Studio: Rte. 4, Winchester Rd., Lexington, KY 40555.

Mailing Address: Box 5037, Lexington, KY 40555.

Telephone: 606-299-0411. TWX: 510-476-8850. Fax: 606-299-2494.

Technical Facilities: Channel No. 27 (548-554 MHz). Authorized power: 1520-kw max. visual. Antenna: 985-ft. above av. terrain, 954-ft. above ground, 1945-ft. above sea level.

Latitude 38° 02' 22"
Longitude 84° 24' 11"

Transmitter: N side of U.S. Rte. 60, 2.8-mi. E of New Circle Rd.

Satellite Earth Stations: Scientific-Atlanta, 7-meter; Harris, 6-meter; Harris, Scientific-Atlanta receivers.

News Services: AP, CBS, NIWS.

Ownership: Bluegrass Broadcasting Co. (Group Owner).

Began Operation: September 30, 1957. Sale to present owner by Taft Bcstg. approved April 26, 1967 by FCC (Television Digest, Vol. 7:6, 18). Sale to Taft by Frederic Gregg, Charles Wright & Harry Feingold approved May 14, 1958 (Vol. 14:12, 20). Gregg, et al., acquired Ch. 27 CP when they purchased radio WLAP from Gilmore N. Nunn in 1957 (Vol. 13:13).

Represented (sales): Harrington, Righter & Parsons Inc.

Represented (legal): Latham & Watkins.

Represented (engineering): A. D. Ring & Associates, P.C.

Personnel:

RALPH W. GABBARD, president & general manager.
JERE PIGUE, vice president & station manager.
JOHN BOBEL, vice president, news, client & creative services.
MIKE KANAREK, vice president, operations.
GEORGE STEVENS, national sales manager.
CHAS CALLAWAY, vice president, engineering & broadcast services.
BARBARA CARDEN, program director.
BELINDA TURLEY, business manager.
SHARON HELTON, traffic manager.

Highest 30 Sec. Rate: \$1000.

NETWORK BASE HOURLY RATE: \$1200.

City of License: Lexington. ADI: Lexington. Rank: 70.

Total Households: ©MSI Consumer Market Data as of 1/1/90. TV Homes, TV% and Circulation ©1990 Arbitron. County coverage based on Arbitron study.

Net Weekly Circulation	State County	Total Households	TV Households	%
50% & Over	KENTUCKY			
	Anderson	5,200	5,200	100
	Bath	3,600	3,500	97
	Bourbon	7,400	7,300	99
	Boyle	9,800	9,700	99
	Casey	5,800	5,700	98
	Clark	11,100	11,000	99
	Clay	7,800	7,700	98
	Estill	5,400	5,300	97
	Fayette	87,100	86,500	99
	Fleming	4,800	4,700	99
	Franklin	17,700	17,600	99
	Garrard	4,200	4,200	99
	Harrison	5,700	5,700	99
	Jackson	4,400	4,300	97
	Jessamine	10,800	10,600	99
Knott	6,200	6,000	98	



WKYT-TV BPCT-890407KG Granted 5/12/89 © American Map Corp., No. 14244

Net Weekly Circulation	State County	Total Households	TV Households	%
50% & Over	Laurel	15,600	15,300	98
	Lee	2,900	2,800	97
	Lincoln	7,000	6,900	99
	Madison	19,300	19,100	99
	Mason	6,300	6,200	99
	Menifee	1,700	1,700	100
	Mercer	7,500	7,400	99
	Montgomery	7,800	7,700	98
	Nicholas	2,700	2,700	100
	Owen	3,400	3,400	100
	Owsley	1,800	1,700	94
	Perry	12,100	11,900	98
	Powell	4,100	4,000	98
	Pulaski	19,200	18,800	98
	Robertson	800	800	100
	Rockcastle	5,400	5,300	97
Rowan	6,500	6,400	98	
Russell	5,700	5,600	98	
Scott	8,400	8,300	99	
Wayne	6,700	6,500	98	
Whitley	13,500	13,300	99	
Wolfe	2,500	2,400	96	
Woodford	6,900	6,800	99	
Between 25-49%	KENTUCKY			
	Breathitt	5,600	5,400	97
	Greenup	13,400	13,300	99
	Harlan	14,400	14,200	99
	Knox	11,000	10,800	98
Leslie	5,000	4,800	97	

(Continued on page A-512)

Totals		633,000	625,000	99
Net Weekly Circulation (1990)				349,900
Average Daily Circulation (1990)				196,300

Kentucky—Lexington

WLEX-TV

Ch. 18

Network Service: NBC.

Licensee: WLEX-TV Inc., Box 1457, Lexington, KY 40591.

Studio: 1065 Russell Cave Rd., Lexington, KY 40505.

Mailing Address: Box 1457, Lexington, KY 40591.

Telephone: 606-255-4404. TWX: 510-476-8896. Fax: 606-255-2418.

Technical Facilities: Channel No. 18 (494-500 MHz). Authorized power: 1104-kw max. & 1000-kw horizontal visual, 221-kw max. & 200-kw horizontal aural. Antenna: 640-ft. above av. terrain, 670-ft. above ground, 1620-ft. above sea level.

Latitude 38° 03' 56"
Longitude 84° 29' 13"

Requests CP for change to 5000-kw max. visual, 1808-ft. above av. terrain, 1699-ft. above ground, 2664-ft. above sea level, lat. 37° 55' 23", long. 84° 09' 14", transmitter to 4396-ft. SSE of intersection of Muddy Creek & Cole Rds., 4.6-mi. SSE of Winchester. BPCT-900316KE.

Transmitter: Russell Cave Pike.

Multichannel TV Sound: Stereo and separate audio program.

Satellite Earth Stations: Transmit/receive Comtech, 5-meter C-band; Harris Ku-band; RCA Ku-band; Cyclopsat, Harris, M/A-Com, Pinzone, receivers.

News Service: UPI.

Ownership: WLEX-TV Inc.

Began Operation: March 15, 1955.

Represented (sales): Blair Television.

Represented (legal): Fletcher, Heald & Hildreth.

Represented (engineering): Jules Cohen & Associates, P.C.

Personnel:

HARRY C. BARFIELD, president & general manager.
JOHN A. DUVALL, vice president & station manager.
JOE OLIVER, vice president & general sales manager.
ALBERT W. SCHEER, vice president, engineering.
SIMUEL R. WILSON, vice president, finance & administration.
PAUL FAST, local sales manager.
JIM ALLISON, news director.
BILL CRAWFORD, director, station promotion.
AL GREENFIELD, production manager.
SUE WYLIE, director, public affairs.

Highest 30 Sec. Rate: \$1,500.

NETWORK BASE HOURLY RATE: \$1000.

City of License: Lexington. ADI: Lexington. Rank: 70.

Total Households: ©MSI Consumer Market Data as of 1/1/90. TV Homes, TV% and Circulation ©1990 Arbitron. County coverage based on Arbitron study.

Net Weekly Circulation	State County	Total Households	TV Households	%
KENTUCKY				
50% & Over	Anderson	5,200	5,200	100
	Bath	3,600	3,500	97
	Bourbon	7,400	7,300	99
	Boyle	9,800	9,700	99
	Breathitt	5,600	5,400	97
	Casey	5,800	5,700	98
	Clark	11,100	11,000	99
	Clay	7,800	7,700	98
	Estill	5,400	5,300	97
	Fayette	87,100	86,500	99
	Fleming	4,800	4,700	99
	Franklin	17,700	17,600	99
	Garrard	4,200	4,200	99



WLEX-TV BPCT-4123 Granted 5/27/68

© American Map Corp., No. 14244

Net Weekly Circulation	State County	Total Households	TV Households	%
50% & Over	Harrison	5,700	5,700	99
	Jackson	4,400	4,300	97
	Jessamine	10,800	10,600	99
	Laurel	15,600	15,300	98
	Lee	2,900	2,800	97
	Lincoln	7,000	6,900	99
	Madison	19,300	19,100	99
	Mason	6,300	6,200	99
	Menifee	1,700	1,700	100
	Mercer	7,500	7,400	99
	Montgomery	7,800	7,700	98
	Nicholas	2,700	2,700	100
	Owen	3,400	3,400	100
	Owsley	1,800	1,700	94
	Perry	12,100	11,900	98
	Powell	4,100	4,000	98
	Pulaski	19,200	18,800	98
Robertson	800	800	100	
Rockcastle	5,400	5,300	97	
Rowan	6,500	6,400	98	
Scott	8,400	8,300	99	
Taylor	8,700	8,600	99	
Whitley	13,500	13,300	99	
Wolfe	2,500	2,400	96	
Woodford	6,900	6,800	99	

Net Weekly Circulation	State County	Total Households	TV Households	%
KENTUCKY				
Between 25-49%	Harlan	14,400	14,200	99
	Knox	11,000	10,800	98
	Leslie	5,000	4,800	97

(Continued on page A-512)

Totals		510,700	504,200	99
Net Weekly Circulation (1990)				320,000
Average Daily Circulation (1990)				183,600

Kentucky—Lexington

WTVQ-TV
Ch. 36

Network Service: ABC.

Licensee: Shamrock Bcstg. Inc., Box 5590, Lexington, KY 40555.

Studio: 2940 Bryant Rd., Lexington, KY 40511.

Telephone: 606-233-3600. TWX: 510-476-8806.

Technical Facilities: Channel No. 36 (602-608 MHz). Authorized power: 2240-kw max. & 1700-kw horizontal visual, 224-kw max. & 170-kw horizontal aural. Antenna: 1000-ft. above av. terrain, 994-ft. above ground, 1994-ft. above sea level.

Latitude 38° 02' 03"
Longitude 84° 23' 39"

Transmitter: 2940 Bryant Rd.

Satellite Earth Stations: 4 in operation; Andrew, Harris receivers.

News Services: ABC, AP, UPI.

Ownership: Shamrock Broadcasting Inc. (Group Owner).

Begin Operation: June 2, 1968 on Ch. 62; began on Ch. 36 June 20, 1980. Sale to present owner by Starr Bcstg. Group approved by FCC June 7, 1979. Sale to Starr by Roy B. White Jr. & Reeves Telecom Corp. approved Nov. 14, 1973.

Represented (sales): Katz Television.

Represented (legal): Leverthal, Senter & Lerman.

Represented (engineering): Hammett & Edison Inc.

Personnel:

DIANE SUTTER, vice president & general manager.

JEB BAKER, general sales manager.

CRAIG ALEXANDER, news director.

CAROLYN DOOLEY, business manager.

JOHN LACKEY, chief engineer.

JERRY FOX, station manager.

Rates: On request.

NETWORK BASE HOURLY RATE: \$650.

City of License: Lexington. ADI: Lexington. Rank: 70.

Total Households: ©MSI Consumer Market Data as of 1/1/90. TV Homes, TV% and Circulation ©1990 Arbitron. County coverage based on Arbitron study.

Net Weekly Circulation	State County	Total Households	TV Households	%
50% & Over	KENTUCKY			
	Anderson	5,200	5,200	100
	Bath	3,600	3,500	97
	Bourbon	7,400	7,300	99
	Boyle	9,800	9,700	99
	Breathitt	5,600	5,400	97
	Casey	5,800	5,700	98
	Clark	11,100	11,000	99
	Clay	7,800	7,700	98
	Estill	5,400	5,300	97
	Fayette	87,100	86,500	99
	Fleming	4,800	4,700	99
	Franklin	17,700	17,600	99
	Garrard	4,200	4,200	99
	Harrison	5,700	5,700	99
	Jackson	4,400	4,300	97
	Jessamine	10,800	10,600	99
	Laurel	15,600	15,300	98
	Lee	2,900	2,800	97
	Lincoln	7,000	6,900	99
Madison	19,300	19,100	99	
Mason	6,300	6,200	99	
Menifee	1,700	1,700	100	
Mercer	7,500	7,400	99	
Montgomery	7,800	7,700	98	



WTVQ-TV Doc.-21392 Granted 4/18/79

© American Map Corp., No. 14244

Net Weekly Circulation	State County	Total Households	TV Households	%
50% & Over	Nicholas	2,700	2,700	100
	Owsley	1,800	1,700	94
	Perry	12,100	11,900	98
	Powell	4,100	4,000	98
	Pulaski	19,200	18,800	98
	Robertson	800	800	100
	Rockcastle	5,400	5,300	97
	Rowan	6,500	6,400	98
	Scott	8,400	8,300	99
	Wolfe	2,500	2,400	96
Woodford	6,900	6,800	99	
BETWEEN 25-49%	KENTUCKY			
	Knott	6,200	6,000	98
	Knox	11,000	10,800	98
	Leslie	5,000	4,800	97
	Lewis	5,000	4,900	98
	Morgan	4,200	4,100	98
	Owen	3,400	3,400	100
	Russell	5,700	5,600	98
	Washington	3,400	3,400	100
Wayne	6,700	6,500	98	
Whitley	13,500	13,300	99	
BETWEEN 5-24%	KENTUCKY			
	Bracken	2,700	2,700	100
	Carter	8,900	8,800	99
	Floyd	18,600	18,300	99
	Grant	5,100	5,000	99
Harlan	14,400	14,200	99	
Letcher	10,700	10,500	98	
(Continued on page A-512)				
Totals		529,600	522,400	99
Net Weekly Circulation (1990)				307,000
Average Daily Circulation (1990)				172,200

Kentucky—Louisville

WAVE

Ch. 3

Network Service: NBC.

Licensee: Cosmos Broadcasting Corp., 725 S. Floyd St., Louisville, KY 40203.

Studio: 725 S. Floyd St., Louisville, KY 40203.

Mailing Address: Box 32970, Louisville, KY 40232.

Telephone: 502-585-2201. Fax: 502-561-4115.

Technical Facilities: Channel No. 3 (60-66 MHz). Authorized power: 100-kw visual, 20-kw aural. Antenna: 914-ft. above av. terrain, 600-ft. above ground, 1585-ft. above sea level.

Latitude 38° 22' 09"
Longitude 85° 49' 48"

Holds CP for change to 100-kw visual, 10-kw aural, circularly polarized, 1820-ft. above av. terrain, 1690-ft. above ground, 2500-ft. above sea level; lat. 38° 27' 23", long. 85° 25' 28", transmitter to 4.1-mi. NW of LaGrange, N of Hwy. 42, W of Hwy. 53. BPCT-850211KJ.

Transmitter: Floyds Knob, New Albany, IN.

Multichannel TV Sound: Stereo only.

Satellite Earth Station: Transmit/receive Scientific-Atlanta, 7-meter; Scientific-Atlanta receivers.

SNG Mobile Dish: Andrew, 2.3-meter Ku-band.

News Services: AP, NBC.

Ownership: Cosmos Broadcasting Corp. (Group Owner).

Began Operation: November 24, 1948. Sale to present owner by Orion Bcstg. approved by FCC Aug. 14, 1981 (Television Digest, Vol. 20:24; 21:4).

Represented (sales): Harrington, Righter & Parsons Inc.

Represented (legal): Dow, Lohnes & Albertson.

Represented (engineering): Lohnes & Culver.

Personnel:

GUY HEMPEL, vice president & general manager.

STEPHEN P. LANGFORD, general sales manager.

ED MUNSON, local sales manager.

NICK ULMER, national sales manager.

BILL ESCHBACH, chief engineer.

ED GODFREY, news director.

MARGARET SHADBOURNE, program & special services director.

WATSON COURTENAY, promotion director.

MARGARET WADLINGTON, business manager.

RUSS READ, marketing director.

BOB FULBRIGHT, creative services director.

Highest 30 Sec. Rate: \$2900.

NETWORK BASE HOURLY RATE: \$3863.

City of License: Louisville. ADI: Louisville. Rank: 46.

Total Households: ©MSI Consumer Market Data as of 1/1/90. TV Homes, TV% and Circulation ©1990 Arbitron. County coverage based on Arbitron study.

Net Weekly Circulation	State County	Total Households	TV Households	%
50% & Over	INDIANA			
	Clark	32,700	32,200	98
	Crawford	3,800	3,700	97
	Floyd	23,400	23,100	99
	Harrison	10,600	10,400	98
	Jackson	13,800	13,600	99
	Jefferson	10,500	10,300	98
	Jennings	7,900	7,700	97
	Lawrence	16,700	16,400	98
	Orange	7,200	7,000	97



Net Weekly Circulation	State County	Total Households	TV Households	%
50% & Over	Scott	7,500	7,300	97
	Washington	8,400	8,200	98
KENTUCKY	Breckinridge	6,300	6,200	98
	Bullitt	15,600	15,500	99
	Carroll	3,500	3,500	100
	Grayson	8,400	8,300	99
	Hardin	29,100	28,900	99
	Hart	6,000	6,000	99
	Henry	4,800	4,700	99
	Jefferson	262,000	260,900	100
	Larue	4,500	4,500	100
	Marion	5,800	5,800	99
	Meade	8,000	8,000	100
	Nelson	10,300	10,200	99
	Oldham	10,300	10,200	100
	Shelby	8,800	8,800	99
	Spencer	2,300	2,300	100
	Taylor	8,700	8,600	99
Trimble	2,200	2,200	100	
Washington	3,400	3,400	100	
Between 25-49%	INDIANA			
	Perry	6,600	6,400	97
	KENTUCKY			
	Anderson	5,200	5,200	100
Franklin	17,700	17,600	99	
Green	3,900	3,900	99	
Between 5-24%	INDIANA			
Bartholomew	24,800	24,400	98	
(Continued on page A-512)				
Totals		703,600	696,400	99
Net Weekly Circulation (1990)				509,300
Average Daily Circulation (1990)				312,200

Kentucky—Louisville

WBNA

Ch. 21

Network Service: None, independent.

Licensee: Word Bcstg. Network Inc., Drawer 21, Louisville, KY 40219.

Studio: 3701 Fern Valley Rd., Louisville, KY 40219.

Telephone: 502-964-2121; 502-968-2000.

Technical Facilities: Channel No. 21 (512-518 MHz). Authorized power: 2000-kw max. visual, 200-kw max. aural. Antenna: 750-ft. above av. terrain, 549-ft. above ground, 1349-ft. above sea level.

Latitude 38° 01' 59"
Longitude 85° 45' 16"

Transmitter: Prayer Mountain, Sheperdsville.

Ownership: Word Broadcasting Network Inc.

Began Operation: April 2, 1986.

Represented (sales): Landin Media Sales.

Represented (legal): Pepper & Corazzini.

Personnel:

ROBERT W. RODGERS, general manager.

STEVE RAYBORN, station manager.

ROBERT GORDON, general sales manager.

CARL PICCUITO, local sales manager.

BRYAN BAILEY, program & promotion director.

TERRELL SMITH, chief engineer.

CLARENCE HENSON, engineering.

CHARLES RAGLAND, business manager.

Highest 30 Sec. Rate: \$250.

City of License: Louisville. ADI: Louisville. Rank: 46.

Total Households: ©MSI Consumer Market Data as of 1/1/90. TV Homes, TV% and Circulation ©1990 Arbitron. County coverage based on Arbitron study.

Net Weekly Circulation	State County	Total Households	TV Households	%
Between 25-49%	KENTUCKY			
	Marion	5,800	5,800	99
	Oldham	10,300	10,200	100
Between 5-24%	INDIANA			
	Clark	32,700	32,200	98
	Floyd	23,400	23,100	99
	Harrison	10,600	10,400	98
	Scott	7,500	7,300	97
KENTUCKY	Breckinridge	6,300	6,200	98



Net Weekly Circulation	State County	Total Households	TV Households	%
Between 5-24%	Bullitt	15,600	15,500	99
	Hardin	29,100	28,900	99
	Henry	4,800	4,700	99
	Jefferson	262,000	260,900	100
	Larue	4,500	4,500	100
	Meade	8,000	8,000	100
	Nelson	10,300	10,200	99
	Shelby	8,800	8,800	99
	Spencer	2,300	2,300	100
	Trimble	2,200	2,200	100
Washington	3,400	3,400	100	
Totals		447,600	444,600	99
Net Weekly Circulation (1990)				75,500
Average Daily Circulation (1990)				20,800

Kentucky—Louisville

WDRB-TV

Ch. 41

Network Service: Fox.

Licensee: Independence Television Co., 624 West Muhammad Ali Blvd., Louisville, KY 40203.

Studio: 624 W. Muhammad Ali Blvd., Louisville, KY 40203.

Telephone: 502-584-6441. TWX: 810-535-3328. Fax: 502-589-5559.

Technical Facilities: Channel No. 41 (632-638 MHz). Authorized power: 5000-kw max visual. Antenna: Circularly polarized, 1283-ft. above av. terrain, 971-ft. above ground, 1932-ft. above sea level.

Latitude 38° 21' 00.00"
Longitude 85° 50' 56.50"

Transmitter: W side of Christian Rd., 4-mi. NW of New Albany, IN.

Multichannel TV Sound: Stereo only.

Satellite Earth Stations: Scientific-Atlanta, 5-meter C-band; Microdyne, 4.7-meter C-band; AFC, 3.6-meter Ku-band; Microdyne receivers.

News Service: AP.

Ownership: Blade Communications Inc. (Group Owner).

Began Operation: February 28, 1971. Sale to present owner by Cowles Media Co. approved by FCC Dec. 5, 1983 (Television Digest, Vol. 23:26). Sale to Cowles by Owsley & Egerton Welch, J. P. Morgan, Arlie Howard, et al., approved by FCC Oct. 25, 1977 (Vol. 17:21, 51).

Represented (sales): Petry Television Inc.

Represented (legal): Dow, Lohnes & Albertson.

Represented (engineering): Cohen, Dippell & Everist, P.C.

Personnel:

JOHN J. DORKIN, president & general manager.

STEVE BARRY, general sales manager.

JACK RATTERMAN, national sales manager.

GARY BOCKHORST, operations manager.

HAL STOPFEL, news director.

GLEN COOK, chief engineer.

TRISH POWELL, promotion director.

PATTIE KIRAY, controller.

RON MACK, production director.

NAILA SEOW, traffic supervisor.

Highest 30 Sec. Rate: \$1200.

City of License: Louisville. ADI: Louisville. Rank: 46.

Total Households: ©MSI Consumer Market Data as of 1/1/90. TV Homes, TV% and Circulation ©1990 Arbitron. County coverage based on Arbitron study.

Net Weekly Circulation	State County	Total Households	TV Households	%
50% & Over	INDIANA			
	Clark	32,700	32,200	98
	Floyd	23,400	23,100	99
	Harrison	10,600	10,400	98
	Jefferson	10,500	10,300	98
	Scott	7,500	7,300	97
	Washington	8,400	8,200	98
	KENTUCKY			
	Anderson	5,200	5,200	100
	Breckinridge	6,300	6,200	98
	Bullitt	15,600	15,500	99
	Hardin	29,100	28,900	99
	Henry	4,800	4,700	99
	Jefferson	262,000	260,900	100
Larue	4,500	4,500	100	
Marion	5,800	5,800	99	
Meade	8,000	8,000	100	
Nelson	10,300	10,200	99	



WDRB-TV BPCT-890518KG Granted 6/14/89 © American Map Corp., No 14244

Net Weekly Circulation	State County	Total Households	TV Households	%
50% & Over	Oldham	10,300	10,200	100
	Shelby	8,800	8,800	99
	Taylor	8,700	8,600	99
	Trimble	2,200	2,200	100
Between 25-49%	INDIANA			
	Crawford	3,800	3,700	97
	Dubois	13,200	12,800	97
	Jackson	13,800	13,600	99
	Orange	7,200	7,000	97
	Perry	6,600	6,400	97
	KENTUCKY			
	Boyle	9,800	9,700	99
	Carroll	3,500	3,500	100
	Franklin	17,700	17,600	99
Grayson	8,400	8,300	99	
Hart	6,000	6,000	99	
Jessamine	10,800	10,600	99	
Spencer	2,300	2,300	100	
Washington	3,400	3,400	100	
Between 5-24%	INDIANA			
	Lawrence	16,700	16,400	98
	Spencer	6,900	6,700	97
	KENTUCKY			
	Adair	5,900	5,800	98
	Barren	12,900	12,800	99
Bourbon	7,400	7,300	99	
Casey	5,800	5,700	98	
Daviess	33,200	33,000	99	
Garrard	4,200	4,200	99	
(Continued on page A-512)				
Totals		730,600	723,800	99
Net Weekly Circulation (1990)				358,400
Average Daily Circulation (1990)				152,700

Kentucky—Louisville

WHAS-TV

Ch. 11

Network Service: ABC.

Licensee: Journal Bcstg. of Kentucky Inc., 75 Fountain St., Providence, RI 02902.

Studio: 520 W. Chestnut St., Louisville, KY 40202.

Telephone: 502-582-7840. Fax: 502-582-7279.

Technical Facilities: Channel No. 11 (198-204 MHz). Authorized power: 135-kw visual, 13.5-kw aural. Antenna: 1280-ft. above av. terrain, 984-ft. above ground, 1960-ft. above sea level.

Latitude 38° 21' 23"
Longitude 85° 50' 52"

Transmitter: Christian Rd., 3.6-mi. N of New Albany, IN.

Satellite Earth Station: Transmit/receive Harris, 9-meter; Harris receivers.

News Services: AP, Group W Newsfeed, UPI.

Ownership: Providence Journal Broadcasting Corp. (Group Owner).

Began Operation: March 27, 1950. Sale to Providence Journal Co. by Louisville Courier-Journal & Times approved by FCC July 30, 1986 (Television Digest, Vol. 26:2, 23).

Represented (sales): TeleRep Inc.

Represented (legal): Covington & Burling.

Personnel:

N. NEIL KUVIN, president & general manager.

DOUG ROBERTS, national sales manager.

AL ROUFF, engineering manager.

LARRY SMITH, news director.

DAN MILLER, program director.

VICKI CHRISTENSEN, promotion director.

BECKY NORRIS, business manager.

Highest 30 Sec. Rate: \$2500.

NETWORK BASE HOURLY RATE: \$2712.

City of License: Louisville. ADI: Louisville. Rank: 46.

Total Households: ©MSI Consumer Market Data as of 1/1/90. TV Homes, TV% and Circulation ©1990 Arbitron. County coverage based on Arbitron study.

Net Weekly Circulation	State County	Total Households	TV Households	%
50% & Over	INDIANA			
	Clark	32,700	32,200	98
	Crawford	3,800	3,700	97
	Floyd	23,400	23,100	99
	Harrison	10,600	10,400	98
	Jackson	13,800	13,600	99
	Jefferson	10,500	10,300	98
	Jennings	7,900	7,700	97
	Lawrence	16,700	16,400	98
	Orange	7,200	7,000	97
	Perry	6,600	6,400	97
	Scott	7,500	7,300	97
	Washington	8,400	8,200	98
	KENTUCKY			
	Breckinridge	6,300	6,200	98
	Bullitt	15,600	15,500	99
	Carroll	3,500	3,500	100
	Franklin	17,700	17,600	99
	Grayson	8,400	8,300	99
	Green	3,900	3,900	99
Hardin	29,100	28,900	99	
Hart	6,000	6,000	99	
Henry	4,800	4,700	99	
Jefferson	262,000	260,900	100	
Larue	4,500	4,500	100	



Net Weekly Circulation	State County	Total Households	TV Households	%
50% & Over	Marion	5,800	5,800	99
	Meade	8,000	8,000	100
	Nelson	10,300	10,200	99
	Oldham	10,300	10,200	100
	Shelby	8,800	8,800	99
	Spencer	2,300	2,300	100
	Taylor	8,700	8,600	99
	Trimble	2,200	2,200	100
Washington	3,400	3,400	100	
Between 25-49%	INDIANA			
	Bartholomew	24,800	24,400	98
Between 5-24%	KENTUCKY			
	Adair	5,900	5,800	98
	Anderson	5,200	5,200	100
	Barren	12,900	12,800	99
	Boyle	9,800	9,700	99
	Hancock	2,900	2,900	100
	Mercer	7,500	7,400	99
	Owen	3,400	3,400	100
	Russell	5,700	5,600	98
	Woodford	6,900	6,800	99
Between 5-24%	INDIANA			
	Dubois	13,200	12,800	97
	Monroe	37,400	36,400	97
	Ohio	2,000	2,000	100
	Ripley	8,900	8,700	98
	Shelby	14,300	14,100	99
	Spencer	6,900	6,700	97
Switzerland	2,900	2,800	97	
(Continued on page A-513)				
Totals		825,100	816,200	99
Net Weekly Circulation (1990)				552,100
Average Daily Circulation (1990)				340,300

Kentucky—Louisville

WLKY-TV

Ch. 32

Network Service: CBS.

Licensee: Pulitzer Broadcasting Co., 1918 Melwood Ave., Box 6205, Louisville, KY 40206.

Studio: 1918 Melwood Ave., Louisville, KY 40206.

Telephone: 502-893-3671. TWX: 810-535-3212. Fax: 502-897-2384.

Technical Facilities: Channel No. 32 (578-584 MHz). Authorized power: 4300-kw max. & 1290-kw horizontal visual, 860-kw max. & 257-kw horizontal aural. Antenna: 1260-ft. above av. terrain, 985-ft. above ground, 1945-ft. above sea level.

Latitude 38° 22' 10"
Longitude 85° 50' 02"

Transmitter: Rte. 1, Floyds Knob, near New Albany, IN.

Multichannel TV Sound: Stereo only.

Satellite Earth Stations: Andrew, 7.3-meter C-band; SatCom, 7-meter C-band; Comtech, 5-meter Ku & C-band; Andrew, 4.5-meter C-band; Microdyne, Pinzone receivers.

SNG Mobile Dish: Comtech, 5-meter Ku & C-band.

News Services: AP, CNN.

Ownership: Pulitzer Publishing Co. (Group Owner).

Began Operation: September 16, 1961. Sale to present owner by Gannett Co. approved by FCC May 12, 1983 (Television Digest, Vol. 23:2). Merger of Combined Communications & Gannett Co. approved by FCC June 7, 1979 (Vol. 18:20, 38; 19:24). Sale to Combined by Sonderling Bcstg. approved April 4, 1973 (Vol. 12:33, 41; 3:17). Transfer of control to Sonderling Bcstg. from George E. Egger, William S. Cutchins, Richard F. Shively, Dillman A. Rash & Archibald P. Cochran granted Dec. 13, 1967 (Vol. 7:51).

Represented (sales): Katz Television.

Personnel:
LYN STOYER, vice president & general manager.
JIM OETKEN, general sales manager.
PAT KELLOGG, national sales manager.
PAUL KELLEY, chief engineer.
ANDREW BARTON, news director.
JACK SHAFER, program director.
STEVE LAKEY, promotion director.
DELORES ROEHM, business manager.
LORA BRADSHAW, community affairs director.

Highest One Hour Rate: \$10,400.

Highest 30 Sec. Rate: \$950.

NETWORK BASE HOURLY RATE: \$800.

City of License: Louisville. ADI: Louisville. Rank: 46.

Total Households: ©MSI Consumer Market Data as of 1/1/90. TV Homes, TV% and Circulation ©1990 Arbitron. County coverage based on Arbitron study.

Net Weekly Circulation	State County	Total Households	TV Households	%
50% & Over	INDIANA			
	Clark	32,700	32,200	98
	Crawford	3,800	3,700	97
	Floyd	23,400	23,100	99
	Harrison	10,600	10,400	98
	Jackson	13,800	13,600	99
	Jefferson	10,500	10,300	98
	Scott	7,500	7,300	97
	Washington	8,400	8,200	98
	KENTUCKY			
Breckinridge	6,300	6,200	98	
Bullitt	15,600	15,500	99	
Franklin	17,700	17,600	99	



Net Weekly Circulation	State County	Total Households	TV Households	%	
50% & Over	Hardin	29,100	28,900	99	
	Henry	4,800	4,700	99	
	Jefferson	262,000	260,900	100	
	Larue	4,500	4,500	100	
	Marion	5,800	5,800	99	
	Meade	8,000	8,000	100	
	Nelson	10,300	10,200	99	
	Oldham	10,300	10,200	100	
	Shelby	8,800	8,800	99	
	Spencer	2,300	2,300	100	
Between 25-49%	Trimble	2,200	2,200	100	
	Washington	3,400	3,400	100	
	INDIANA				
	Jennings	7,900	7,700	97	
	Lawrence	16,700	16,400	98	
	Orange	7,200	7,000	97	
	KENTUCKY				
	Adair	5,900	5,800	98	
	Anderson	5,200	5,200	100	
	Carroll	3,500	3,500	100	
Between 5-24%	Grayson	8,400	8,300	99	
	Green	3,900	3,900	99	
	Hart	6,000	6,000	99	
	Taylor	8,700	8,600	99	
	INDIANA				
	Bartholomew	24,800	24,400	98	
	Dubois	13,200	12,800	97	
	Perry	6,600	6,400	97	
	(Continued on page A-513)				
	Totals		693,200	686,600	99
Net Weekly Circulation (1990)			452,800		
Average Daily Circulation (1990)			238,600		

Kentucky—Madisonville

WLCN

Ch. 19

Network Service: None, independent.

Licensee: Life Anew Ministries, Box 1087, Madisonville, KY 42431.

Studio: 721 Princeton Pike, Madisonville, KY 42431.

Technical Facilities: Channel No. 19 (500-506 MHz). Authorized power: 1143-kw max. & 953-kw horizontal visual, 114.3-kw max. & 95.3-kw horizontal aural. Antenna: 1194-ft. above av. terrain, 1057-ft. above ground, 1667-ft. above sea level.

Latitude 37° 17' 02"
Longitude 87° 33' 42"

Holds CP for change to 2676-kw max. visual, 791-ft. above av. terrain, 666-ft. above ground, 1220-ft. above sea level; lat. 37° 24' 46", long. 87° 31' 32", transmitter to N side of County Rd. 260, Hopkins County, approx. 2.4-mi. W of Hanson. BPCT-881114KK.

Transmitter: 1-mi. SE of Hwy. 70, 0.55-mi. NE of Sugar Creek, near Madisonville.

Ownership: Life Anew Ministries.

Began Operation: October 15, 1983.

Represented (sales): Landin Media Sales.

Represented (legal): Baraff, Koerner, Olender & Hochberg, P.C.

Represented (engineering): Edward F. Lorentz.

Personnel:

RICK TOMLINSON, general manager.

Highest 30 Sec. Rate: \$18.50.

City of License: Madisonville. ADI: Evansville. Rank: 93.

Total Households: ©MSI Consumer Market Data as of 1/1/90. TV Homes, TV% and Circulation ©1990 Arbitron. County coverage based on Arbitron study.



Net Weekly Circulation	State County	Total Households	TV Households	%
	KENTUCKY			
Between 5-24%	Hopkins	18,000	17,800	99
Totals		18,000	17,800	99
Net Weekly Circulation (1990)				1,700
Average Daily Circulation (1990)				300

Kentucky—Paducah

WPSD-TV

Ch. 6

Network Service: NBC.

Licensee: Paducah Newspapers Inc., 408 Kentucky Ave., Paducah, KY 42002.

Studio: 100 Television Lane, Paducah, KY 42003-5098.

Mailing Address: Box 1197, Paducah, KY 42002-1197.

Telephone: 502-442-8214. TWX: 510-546-2047. Fax: 902-442-8214 ext. 280.

Technical Facilities: Channel No. 6 (82-88 MHz). Authorized power: 100-kw visual, 13.8-kw aural. Antenna: 1585-ft. above av. terrain, 1623-ft. above ground, 2000-ft. above sea level.

Latitude 37° 11' 31"

Longitude 88° 58' 53"

Transmitter: Approx. 23-mi. NW of Paducah near Monkey's Eyebrow, KY.

Multichannel TV Sound: Stereo only.

Satellite Earth Stations: ADM, 6-meter; Harris, 3-meter; Harris, Scientific-Atlanta receivers.

News Services: AP, CNN, UPI.

Ownership: Paducah Newspapers Inc.

Began Operation: May 28, 1957.

Represented (sales): Blair Television.

Represented (legal): Covington & Burling.

Represented (engineering): Jules Cohen & Associates.

Personnel:

FRED PAXTON, president.

JOHN WILLIAMS, vice president & general manager.

DAN STEELE, operations & program manager.

ANN EAVES, national sales manager.

DON VAN CLEVE, local sales manager.

DON BROWN, chief engineer.

TERRY REEVES, news director.

CATHY CRECELIUS, promotion & public affairs manager.

Highest 30 Sec. Rate: \$2400.

NETWORK BASE HOURLY RATE: \$2700.

City of License: Paducah. ADI: Paducah, KY-Cape Girardeau, MO-Harrisburg-Marion, IL. Rank: 76.

Total Households: ©MSI Consumer Market Data as of 1/1/90. TV Homes, TV% and Circulation ©1990 Arbitron. County coverage based on Arbitron study.

Net Weekly Circulation	State County	Total Households	TV Households	%
50% & Over	ILLINOIS			
	Alexander	4,700	4,500	96
	Franklin	17,900	17,400	97
	Gallatin	3,000	2,900	97
	Hamilton	3,900	3,700	95
	Hardin	2,100	2,000	95
	Jackson	24,000	23,300	97
	Johnson	3,500	3,400	97
	Massac	6,300	6,100	97
	Pope	1,900	1,800	95
	Pulaski	3,500	3,400	97
	Saline	12,200	11,900	98
	Union	7,700	7,500	97
	Williamson	25,400	24,800	98
	KENTUCKY			
	Ballard	3,200	3,200	100
	Caldwell	5,000	4,900	98
Calloway	12,100	12,000	99	
Carlisle	2,000	2,000	100	



Net Weekly Circulation	State County	Total Households	TV Households	%
50% & Over	KENTUCKY			
	Crittenden	3,300	3,300	100
	Fulton	3,100	3,100	100
	Graves	13,400	13,300	99
	Hickman	2,000	2,000	100
	Livingston	3,700	3,700	100
	Lyon	2,300	2,300	100
	Mc Cracken	24,500	24,300	99
	Marshall	10,700	10,600	99
	Trigg	3,600	3,600	100
	MISSOURI			
	Bollinger	4,300	4,200	98
	Cape Girardeau	23,200	22,900	99
	Mississippi	5,400	5,300	98
	New Madrid	7,700	7,500	97
	Scott	15,000	14,800	99
	Stoddard	11,300	11,100	98
Wayne	5,000	4,900	98	
TENNESSEE				
Henry	11,800	11,600	99	
Lake	2,600	2,600	100	
Obion	13,300	13,200	99	
Weakley	12,600	12,400	99	
Between 25-49%	KENTUCKY			
	Christian	20,300	20,200	99
	Union	5,800	5,800	99
	Webster	5,600	5,500	98
MISSOURI				
Butler	15,000	14,600	97	
Dunklin	13,000	12,700	98	
(Continued on page A-513)				
Totals		520,900	511,400	98
Net Weekly Circulation (1990)			312,600	
Average Daily Circulation (1990)			193,900	

Kentucky

WKYT-TV, Lexington (Arbitron Data Continued)

Net Weekly Circulation	State County	Total Households	TV Households Households	%
Between 25-49%	KENTUCKY			
	Letcher	10,700	10,500	98
	Lewis	5,000	4,900	98
	Mc Creary	5,800	5,700	98
	Magoffin	5,000	4,900	98
	Marion	5,800	5,800	99
	Morgan	4,200	4,100	98
	Shelby	8,800	8,800	99
Washington	3,400	3,400	100	
Between 5-24%	KENTUCKY			
	Adair	5,900	5,800	98
	Bell	12,000	11,800	99
	Boyd	20,300	20,200	100
	Bracken	2,700	2,700	100
	Carter	8,900	8,800	99
	Clinton	3,600	3,600	99
	Elliott	2,500	2,500	100
	Floyd	18,600	18,300	99
	Grant	5,100	5,000	99
	Green	3,900	3,900	99
	Hardin	29,100	28,900	99
	Henry	4,800	4,700	99
	Johnson	9,100	9,000	99
	Larue	4,500	4,500	100
	Nelson	10,300	10,200	99
	Pendleton	4,100	4,100	100
	Taylor	8,700	8,600	99
	Trimble	2,200	2,200	100
	TENNESSEE			
Campbell	13,800	13,600	99	

WLEX-TV, Lexington (Arbitron Data Continued)

Net Weekly Circulation	State County	Total Households	TV Households Households	%
Between 25-49%	KENTUCKY			
	Mc Creary	5,800	5,700	98
	Marion	5,800	5,800	99
	Morgan	4,200	4,100	98
	Russell	5,700	5,600	98
	Shelby	8,800	8,800	99
	Washington	3,400	3,400	100
Wayne	6,700	6,500	98	
Between 5-24%	KENTUCKY			
	Adair	5,900	5,800	98
	Bell	12,000	11,800	99
	Bracken	2,700	2,700	100
	Carroll	3,500	3,500	100
	Green	3,900	3,900	99
	Hardin	29,100	28,900	99
	Henry	4,800	4,700	99
	Magoffin	5,000	4,900	98
	Nelson	10,300	10,200	99
Trimble	2,200	2,200	100	

WTVQ-TV, Lexington (Arbitron Data Continued)

Net Weekly Circulation	State County	Total Households	TV Households Households	%
Between 5-24%	KENTUCKY			
	Magoffin	5,000	4,900	98
	Marion	5,800	5,800	99
	Nelson	10,300	10,200	99
	Pike	29,300	28,900	99
	Shelby	8,800	8,800	99
	Spencer	2,300	2,300	100
	Taylor	8,700	8,600	99

WAVE, Louisville (Arbitron Data Continued)

Net Weekly Circulation	State County	Total Households	TV Households Households	%
Between 5-24%	INDIANA			
	Decatur	8,400	8,200	98
	Dubois	13,200	12,800	97
	Martin	3,900	3,800	97
	Ohio	2,000	2,000	100
	Pike	5,300	5,100	96
	Spencer	6,900	6,700	97
	KENTUCKY			
	Adair	5,900	5,800	98
	Boyle	9,800	9,700	99
	Casey	5,800	5,700	98
	Hancock	2,900	2,900	100
	Lincoln	7,000	6,900	99
	Mercer	7,500	7,400	99
Ohio	8,300	8,200	99	
Owen	3,400	3,400	100	
Russell	5,700	5,600	98	
Woodford	6,900	6,800	99	

WDRB-TV, Louisville (Arbitron Data Continued)

Net Weekly Circulation	State County	Total Households	TV Households Households	%
Between 5-24%	KENTUCKY			
	Green	3,900	3,900	99
	Lincoln	7,000	6,900	99
	Madison	19,300	19,100	99
	Mercer	7,500	7,400	99
	Owen	3,400	3,400	100
	Scott	8,400	8,300	99
Woodford	6,900	6,800	99	

Kentucky

WHAS-TV, Louisville (Arbitron Data Continued)

Net Weekly Circulation	State County	TV Households		
		Total Households	Households	%
Between 5-24%	KENTUCKY			
	Casey	5,800	5,700	98
	Clinton	3,600	3,600	99
	Cumberland	2,800	2,800	98
	Edmonson	3,600	3,500	99
	Garrard	4,200	4,200	99
	Lincoln	7,000	6,900	99
	Metcalfe	3,700	3,600	99
	Montgomery	7,800	7,700	98
	Ohio	8,300	8,200	99
	Simpson	5,500	5,500	99
	Warren	31,500	31,200	99

WLKY-TV, Louisville (Arbitron Data Continued)

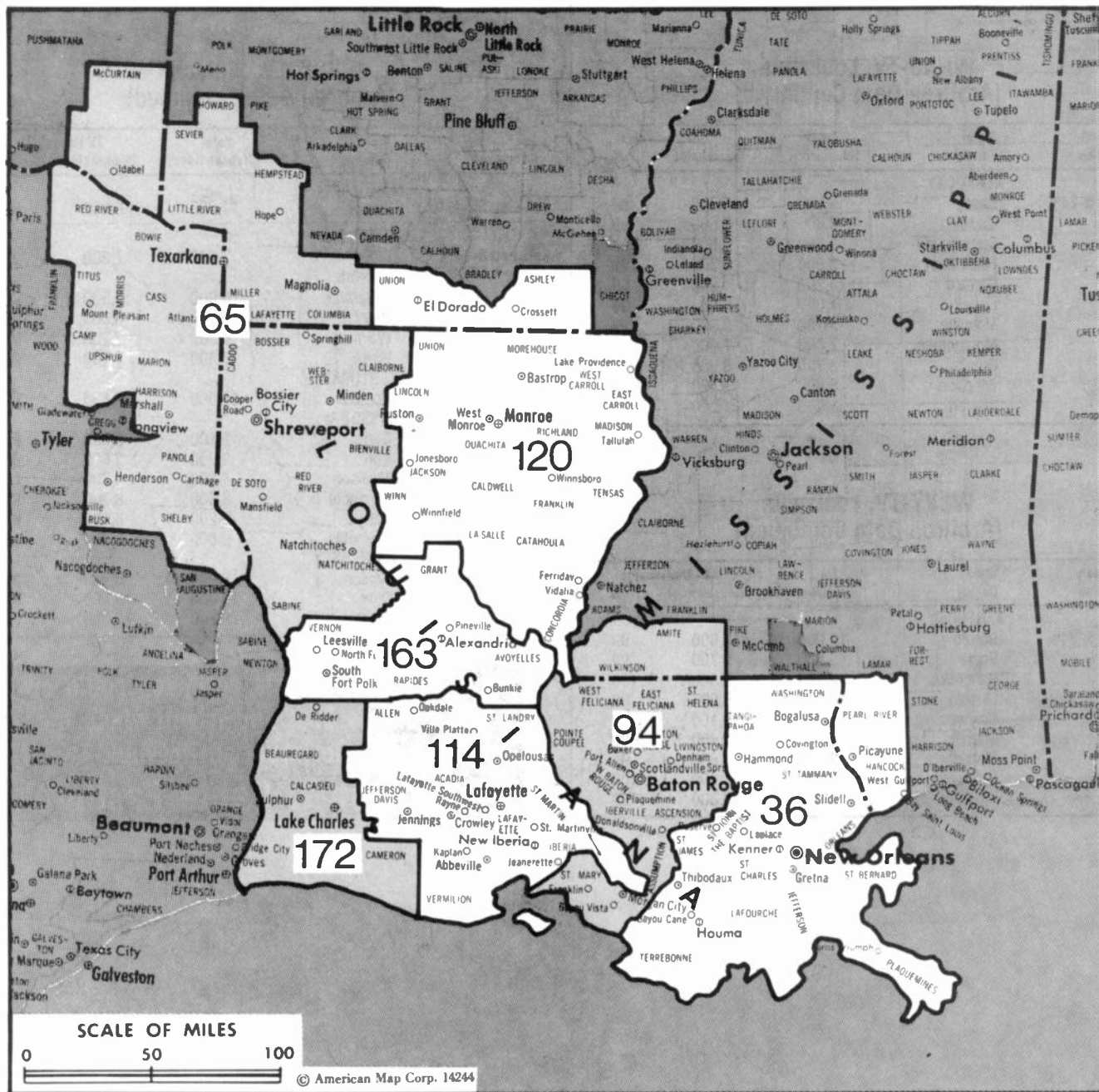
Net Weekly Circulation	State County	TV Households		
		Total Households	Households	%
Between 5-24%	KENTUCKY			
	Barren	12,900	12,800	99
	Boyle	9,800	9,700	99
	Hancock	2,900	2,900	100
	Lincoln	7,000	6,900	99
	Madison	19,300	19,100	99
	Mercer	7,500	7,400	99
	Metcalfe	3,700	3,600	99
	Owen	3,400	3,400	100
	Woodford	6,900	6,800	99

WPSD-TV, Paducah (Arbitron Data Continued)

Net Weekly Circulation	State County	TV Households		
		Total Households	Households	%
Between 25-49%	TENNESSEE			
	Carroll	11,000	10,900	99
Between 5-24%	ARKANSAS			
	Clay	7,700	7,600	99
	ILLINOIS			
	Jefferson	16,000	15,500	97
	Perry	9,000	8,800	98
	Wayne	7,500	7,200	96
	White	7,400	7,100	96
	KENTUCKY			
	Hopkins	18,000	17,800	99
	MISSOURI			
	Carter	2,100	2,000	95
	Iron	3,900	3,800	97
	Madison	4,800	4,700	98
	Pemiscot	8,500	8,300	98
	Perry	6,200	6,100	98
	Reynolds	2,800	2,700	96
	TENNESSEE			
	Benton	6,300	6,200	98
Dyer	13,600	13,400	99	
Gibson	19,200	19,000	99	

Your message in this ad space could cost as little as \$95, and it will reach the people important to you!

Television & Cable Factbook



Market	Arbitron ADI TV Households	Rank	Market Area Commercial TV Stations
New Orleans, LA	640,800	36	WCCL (49), WOSU-TV (6), WGND (26), WNOL-TV (38), WVUE (8), WWL-TV (4)
Shreveport, LA-Texarkana, TX	406,000	65	KMSS-TV (33), KSLA-TV (12), KTAL-TV (6), KTBS-TV (3)
Baton Rouge, LA	253,600	94	WAFB (9), WBRZ (2), WVLA (33)
Lafayette, LA	195,900	114	KADN (15), KATC (3), KLFY-TV (10)
Monroe, LA-El Dorado, AR	183,200	120	KARD (14), KMCT-TV (39), KNDE-TV (8), KTVE (10)
Alexandria, LA	88,200	163	KALB-TV (5), KLAX-TV (31)
Lake Charles, LA	75,800	172	KPLC-TV (7), KVHP (29)

State Cross Reference List
Communities that receive programs of stations that are located elsewhere.

KARD, West Monroe	See Monroe, LA
KMCT-TV, West Monroe	See Monroe, LA

Louisiana Station Totals as of October 1, 1990

	VHF	UHF	TOTAL
Commercial Television Stations	14	10	24
Educational Television Stations	2	6	8
	16	16	32

Louisiana—Alexandria

KALB-TV

Ch. 5

Network Service: NBC.

Licensee: Lanford Telecasting Co. Inc., 605-21 Washington St., Alexandria, LA 71301.

Studio: 605-21 Washington St., Alexandria, LA 71301.

Telephone: 318-445-2456. TWX: 510-976-5709.

Technical Facilities: Channel No. 5 (76-82 MHz). Authorized power: 100-kw visual, 22-kw aural. Antenna: 1590-ft. above av. terrain, 1586-ft. above ground, 1749-ft. above sea level.

Latitude 31° 02' 15"
Longitude 92° 29' 45"

Transmitter: Forest Hill, LA.

Multichannel TV Sound: Stereo only.

Satellite Earth Stations: Harris, 8-meter Ku-band; Comtech, 4.2-meter C-band; Harris receivers.

AM Affiliate: KALB, 5-kw (1-kw night), 580 kHz.

FM Affiliate: KZMZ, 100-kw, 96.9 MHz (No. 245), 1450-ft.

News Services: AP, NBC.

Ownership: Lanford Telecasting Co. Inc.

Began Operation: September 29, 1954.

Represented (sales): Katz Television.

Represented (legal): Wiley, Rein & Fielding.

Represented (engineering): Edward F. Lorentz & Associates.

Personnel:

LESLEY GOLMON, vice president & general manager.

JIM REARDON, general sales manager.

DOWELL BUSHNELL, local sales manager.

ROLAND PHILIPS, chief engineer.

FRANCES YEAGER, program & promotion director.

JIMMIE FOX, operations manager.

Highest 30 Sec. Rate: \$700.

NETWORK BASE HOURLY RATE: \$1000.

City of License: Alexandria. ADI: Alexandria, LA. Rank: 163.

Total Households: ©MSI Consumer Market Data as of 1/1/90. TV Homes, TV% and Circulation ©1990 Arbitron. County coverage based on Arbitron study.

Net Weekly Circulation	State County	Total Households	TV Households	%
50% & Over	LOUISIANA			
	Allen	7,400	7,300	99
	Avoyelles	14,900	14,600	98
	Catahoula	4,500	4,400	98
	Concordia	8,200	8,000	98
	Evangeline	12,400	12,100	98
	Grant	6,800	6,700	99
	La Salle	6,200	6,100	98
	Natchitoches	14,400	14,000	97
	Rapides	49,300	48,800	99
	Sabine	10,700	10,400	97
	St Landry	30,400	29,800	98
	Vernon	18,400	18,000	98
	Winn	6,200	6,100	98



KALB-TV BPCT-3449 Granted 1/13/65

© American Map Corp., 14244

Net Weekly Circulation	State County	Total Households	TV Households	%
50% & Over	MISSISSIPPI			
	Adams	13,800	13,600	98
	Wilkinson	3,400	3,300	97
Between 25-49%	LOUISIANA			
	Beauregard	11,400	11,200	98
	West Feliciana	2,600	2,500	96
	MISSISSIPPI			
	Franklin	3,300	3,200	97
Between 5-24%	LOUISIANA			
	Acadia	20,300	20,000	99
	Caldwell	4,800	4,700	98
	Jackson	7,000	6,900	99
	Jefferson Davis	11,100	11,000	99
	Lafayette	61,600	61,000	99
	Pointe Coupee	8,400	8,200	98
	St Mary	20,500	20,300	99
	Vermilion	19,000	18,800	99
	West Baton Rouge	6,700	6,600	98
	MISSISSIPPI			
	Amite	4,800	4,700	98
	Claiborne	3,700	3,600	97
TEXAS				
Sabine	4,400	4,300	98	
Totals		396,600	390,200	98
Net Weekly Circulation (1990)			193,200	
Average Daily Circulation (1990)			118,700	

**NEED BROADCAST TV OR CABLE TV DATA
FROM THE FACTBOOK ON TAPE OR DISKETTE?
NEED CUSTOMIZED REPORTS?**

Call Warren Publishing's
Market Research & Data Sales Dept.

202-872-9200

Louisiana—Alexandria

KLAX-TV

Ch. 31

Network Service: ABC.

Licensee: Pollack/Beiz Communications Co. Inc., Box 3824, Memphis, TN 38173.

Studio: 1811 England Dr., Alexandria, LA 71303.

Mailing Address: Box 8818, Alexandria, LA 71306.

Telephone: 318-473-0031. TWX: 510-976-5704. Fax: 318-442-4646.

Technical Facilities: Channel No. 31 (572-578 MHz). Authorized power: 1290-kw max visual, 130-kw aural. Antenna: 1093-ft. above av. terrain, 1027-ft. above ground, 1253-ft. above sea level.

Latitude 31° 33' 54"
Longitude 92° 33' 00"

Transmitter: 1.5-mi. SW of Dry Prong.

Satellite Earth Stations: Microdyne, 5-meter C-band; RCA Americom, 4-meter Ku-band; Microdyne, Standard Components receivers.

News Service: AP.

Ownership: Pollack/Beiz Communications Co. Inc.

Began Operation: March 3, 1983. Sale of station to G. Russell Chambers, et al., approved by FCC Dec. 24, 1986, but not consummated. Sale to present owners by James Richards, Ben Johnson, et al., approved May 13, 1988.

Represented (sales): Blair Television.

Represented (legal): Jones, Waldo, Holbrook & McDonough.

Represented (engineering): Lechman & Johnson Inc.

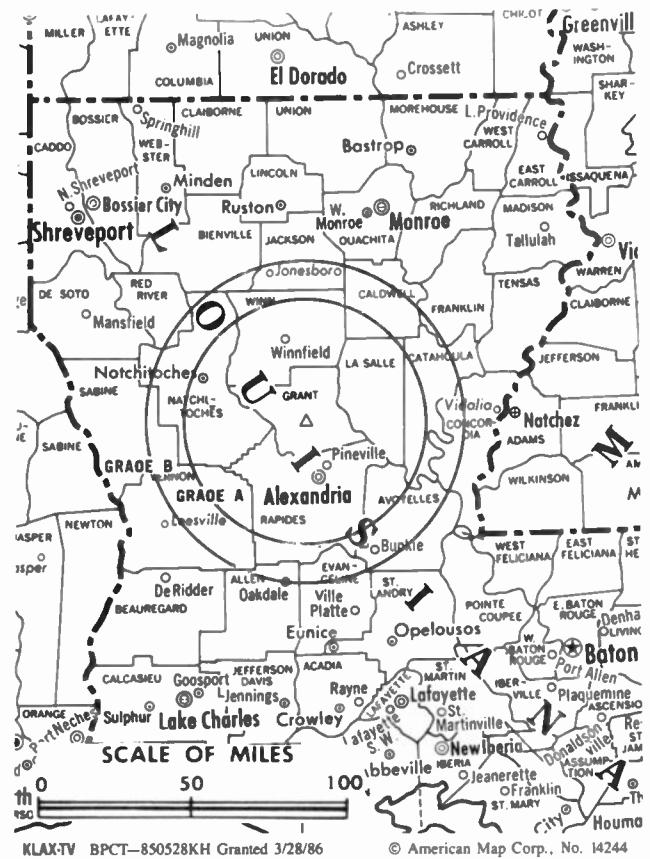
Personnel:

DUANE W. DARGIS, general manager.
JOHN MATHERNE, general sales manager.
BECKY DAUZAT, national sales manager.
DAVID BIRDSONG, chief engineer.
AL CROUCH, news director.
KARL MCGOWEN, promotion director.
LORI JOHNSON, program director.
DAVID L. CARLSON, business manager.

Highest 30 Sec. Rate: \$300.

City of License: Alexandria. ADI: Alexandria, LA. Rank: 163.

Total Households: ©MSI Consumer Market Data as of 1/1/90. TV Homes, TV% and Circulation ©1990 Arbitron. County coverage based on Arbitron study.



Net Weekly Circulation	State County	Total Households	TV Households	%
50% & Over	LOUISIANA			
	Grant	6,800	6,700	99
	Rapides	49,300	48,800	99
Between 25-49%	LOUISIANA			
	Avoyelles	14,900	14,600	98
	La Salle	6,200	6,100	98
	Vernon	18,400	18,000	98
Between 5-24%	LOUISIANA			
	Catahoula	4,500	4,400	98
	Natchitoches	14,400	14,000	97
	Winn	6,200	6,100	98
Totals		120,700	118,700	98
Net Weekly Circulation (1990)				52,700
Average Daily Circulation (1990)				25,700

Louisiana—Baton Rouge

WAFB

Ch. 9

Network Service: CBS.

Licensee: WAFB Television Inc., 1932 Wynnton Rd., Columbus, GA 31999.

Studio: 844 Government St., Baton Rouge, LA 70802.

Telephone: 504-383-9999. TWX: 510-993-3406. Fax: 504-379-7891.

Technical Facilities: Channel No. 9 (186-192 MHz). Authorized power: 316-kw visual, 57.5-kw aural. Antenna: 1670-ft. above av. terrain, 1726-ft. above ground, 1746-ft. above sea level.

Latitude 30° 21' 58"
Longitude 91° 12' 47"

Transmitter: E of River Rd. & S of Baton Rouge on Duncan Point.

Satellite Earth Stations: 7-meter, 6-meter, 5-meter, 4.5-meter; Comtech, Microdyne, Scientific-Atlanta receivers.

News Services: AP, CBS, CNN, CNN Headline News, UPI.

Ownership: American Family Corp. (Group Owner).

Began Operation: April 19, 1953 on Ch. 28. Shifted to Ch. 9 Aug. 9, 1960 (Television Digest, Vol. 17:7). Sale to Guaranty Bcstg. by WDSU-TV Bcstg. Corp. and associated stockholders approved Jan. 14, 1964 by FCC (Vol. 4:3). FCC approved sale to American Family Corp., March 23, 1988.

Represented (sales): Katz Television.

Represented (engineering): David Steel & Associates.

Personnel:

RONALD E. WINDERS, vice president & general manager.

DAVE WARD, assistant general manager.

RAY SULLIVAN, general sales manager.

CHARLIE HENDRICKS, chief engineer.

RONNIE MELANCON, operations manager.

ANDREE BOYD, promotions manager.

NICK SIMONETTE, news director.

FLO ULMER, business manager.

Highest 30 Sec. Rate: \$1100.

NETWORK BASE HOURLY RATE: \$845.

City of License: Baton Rouge. ADI: Baton Rouge. Rank: 94.

Total Households: ©MSI Consumer Market Data as of 1/1/90. TV Homes, TV% and Circulation ©1990 Arbitron. County coverage based on Arbitron study.

Net Weekly Circulation	State County	Total Households	TV Households	%
50% & Over	LOUISIANA			
	Ascension	19,800	19,500	98
	Assumption	6,900	6,800	99
	East Baton Rouge	140,900	139,700	99
	East Feliciana	6,000	5,800	97
	Iberia	22,500	22,300	99
	Iberville	10,400	10,200	98
	Livingston	25,100	24,700	98
	Pointe Coupee	8,400	8,200	98
	St Helena	3,200	3,100	97
	St Mary	20,500	20,300	99
	Tangipahoa	31,700	31,200	98
West Baton Rouge	6,700	6,600	98	
West Feliciana	2,600	2,500	96	



Net Weekly Circulation	State County	Total Households	TV Households	%
50% & Over	MISSISSIPPI			
	Amite	4,800	4,700	98
	Wilkinson	3,400	3,300	97
Between 25-49%	LOUISIANA			
	Avoyelles	14,900	14,600	98
	Lafayette	61,600	61,000	99
	Lafourche	28,900	28,600	99
	St James	6,800	6,700	99
	St John The Baptist	13,400	13,200	99
	St Landry	30,400	29,800	98
St Martin	15,100	14,900	99	
Between 5-24%	MISSISSIPPI			
	Pike	13,900	13,700	98
	Walthall	4,900	4,800	98
Between 5-24%	LOUISIANA			
	Acadia	20,300	20,000	99
	Allen	7,400	7,300	99
	Concordia	8,200	8,000	98
	Evangeline	12,400	12,100	98
	Jefferson Davis	11,100	11,000	99
	St Charles	15,100	15,000	99
	Terrebonne	32,900	32,500	99
	Vermilion	19,000	18,800	99
	Washington	17,100	16,800	98
	MISSISSIPPI			
Adams	13,800	13,600	98	
Franklin	3,300	3,200	97	
Pearl River	14,300	14,100	99	
Totals		677,700	668,600	99
Net Weekly Circulation (1990)			356,500	
Average Daily Circulation (1990)			199,200	

Louisiana—Baton Rouge

WVLA

Ch. 33

Network Service: NBC.

Licensee: Vetter Communications Co. Inc., Box 14685, Baton Rouge, LA 70898.

Studio: 5220 Essen Lane, Baton Rouge, LA 70809.

Mailing Address: Box 14685, Baton Rouge, LA 70898.

Telephone: 504-766-3233. Fax: 504-766-4112.

Technical Facilities: Channel No. 33 (584-590 MHz). Authorized power: 5000-kw max. visual, 500-kw max. aural. Antenna: 1713-ft. above av. terrain, 1735-ft. above ground, 1749-ft. above sea level.

Latitude 30° 19' 34.61"
Longitude 91° 16' 36.10"

Transmitter: 1.9-mi. W of Hwy. 1 on Hwy. 1148, Addis, LA.

Multichannel TV Sound: Stereo only.

Satellite Earth Stations: Harris, 8-meter Ku-band; Microdyne, 7-meter C-band; Microwave Assoc., 5-meter C-band; Harris, 3-meter Ku-band; Harris, Microdyne, Microwave Assoc. receivers.

News Services: AP, National Weather Service, NBC, Skycom.

Ownership: Vetter Communications Co. Inc.

Began Operation: January 16, 1971. Sale to present owner by Richard O. Rush, et al., approved by FCC March 12, 1976.

Represented (sales): Petry Television Inc.

Represented (legal): Dow, Lohnes & Albertson.

Represented (engineering): Philip W. Cary.

Personnel:

CYRIL E. VETTER, chairman.

COURTNEY B. WESTBROOK, president & general manager.

LARRY DIETZ, vice president & operations manager.

ALLEN McCARTY, vice president, sales.

JOYCE HARVEY, program director.

ED LAKIN, promotion manager.

JOHN GALLIGAN, research & development.

FELTON COLEMAN, public affairs manager.

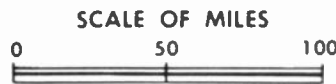
Highest 30 Sec. Rate: \$1300.

NETWORK BASE HOURLY RATE: \$900.

City of License: Baton Rouge. ADI: Baton Rouge. Rank: 94.

Total Households: ©MSI Consumer Market Data as of 1/1/90. TV Homes, TV% and Circulation ©1990 Arbitron. County coverage based on Arbitron study.

Net Weekly Circulation	State County	Total Households	TV Households	%
50% & Over	LOUISIANA			
	Ascension	19,800	19,500	98
	Assumption	6,900	6,800	99
	East Baton Rouge	140,900	139,700	99
	East Feliciana	6,000	5,800	97
	Iberia	22,500	22,300	99
	Iberville	10,400	10,200	98
	Livingston	25,100	24,700	98
	Pointe Coupee	8,400	8,200	98
	St Helena	3,200	3,100	97
	St Martin	15,100	14,900	99



WVLA BPCT-860814KE Granted 9/30/86

© American Map Corp., No. 14244

Net Weekly Circulation	State County	Total Households	TV Households	%
50% & Over	St Mary	20,500	20,300	99
	West Baton Rouge	6,700	6,600	98
	West Feliciana	2,600	2,500	96
Between 25-49%	LOUISIANA			
	Lafourche	28,900	28,600	99
	St James	6,800	6,700	99
	Tangipahoa	31,700	31,200	98
	Vermilion	19,000	18,800	99
MISSISSIPPI	Amite	4,800	4,700	98
	Wilkinson	3,400	3,300	97
Between 5-24%	LOUISIANA			
	Acadia	20,300	20,000	99
	Avoyelles	14,900	14,600	98
	Lafayette	61,600	61,000	99
	St John The Baptist	13,400	13,200	99
	St Landry	30,400	29,800	98
	Terrebonne	32,900	32,500	99
Washington	17,100	16,800	98	
Totals		573,300	565,800	99
Net Weekly Circulation (1990)			276,500	
Average Daily Circulation (1990)			146,100	

Some 23,705 key industry people can see your message when you advertise in the **Television & Cable Factbook**

Louisiana—Lafayette

KADN

Ch. 15

Network Service: Fox.

Licensee: KADN Broadcasting Inc., 1500 Eraste Landry Rd., Lafayette, LA 70506.

Studio: 1500 Eraste Landry Rd., Lafayette, LA 70506.

Telephone: 318-237-1500. TWX: 510-975-5031. Fax: 318-237-2237.

Technical Facilities: Channel No. 15 (476-482 MHz). Authorized power: 2300-kw max. visual, 231-kw max. aural. Antenna: 1180-ft. above av. terrain, 1178-ft. above ground, 1218-ft. above sea level.

Latitude 30° 21' 44"
Longitude 92° 12' 53"

Transmitter: 3-mi. S of Church Point.

Satellite Earth Stations: Vertex, 5.2-meter Ku-band; KLM, 4.6-meter C-band; Scientific-Atlanta, 4.6-meter C-band; M/A-Com, Scientific-Atlanta receivers.

News Services: CNN, INN.

Ownership: KADN Broadcasting Inc.

Began Operation: February 27, 1980.

Represented (sales): Blair Television.

Represented (legal): Mullin, Rhyne, Emmons & Topel, P.C.

Represented (engineering): du Treil, Lundin & Rackley.

Personnel:

CLARK WHITE, general manager.

EDDIE BLANCHARD, station manager & program director.

DAVE PIERCE, local sales manager.

PAT NEWBERG, national sales manager.

KEITH TOWNSDIN, chief engineer.

BILLY PRUITT, promotion director.

Highest 30 Sec. Rate: \$590.


City of License: Lafayette. ADI: Lafayette, LA. Rank: 114.

Total Households: ©MSI Consumer Market Data as of 1/1/90. TV Homes, TV% and Circulation ©1990 Arbitron. County coverage based on Arbitron study.

Net Weekly Circulation	State County	Total Households	TV Households	%
50% & Over	LOUISIANA			
	Acadia	20,300	20,000	99
	Evangeline	12,400	12,100	98
	Iberia	22,500	22,300	99
	Jefferson Davis	11,100	11,000	99
Lafayette	61,600	61,000	99	



SCALE OF MILES



KADN BPCT-85127KF Granted 2/24/86

© American Map Corp., No. 14244

Net Weekly Circulation	State County	Total Households	TV Households	%
50% & Over	St Landry	30,400	29,800	98
	St Martin	15,100	14,900	99
	Vermilion	19,000	18,800	99
Between 25-49%	LOUISIANA			
	Avoyelles	14,900	14,600	98
	St Mary	20,500	20,300	99
Between 5-24%	LOUISIANA			
	Allen	7,400	7,300	99
	Pointe Coupee	8,400	8,200	98
	West Baton Rouge	6,700	6,600	98
Totals		250,300	246,900	99
Net Weekly Circulation (1990)				149,200
Average Daily Circulation (1990)				72,200

Louisiana—Lafayette

KATC
Ch. 3

Network Service: ABC.

Licensee: KATC Associates, Box 93133, Lafayette, LA 70509.

Studio: 1103 Eraste Landry Rd., Lafayette, LA 70506.

Mailing Address: Box 93133, Lafayette, LA 70509.

Telephone: 318-235-3333. **TWX:** 62014722. **Fax:** 318-234-3580.

Technical Facilities: Channel No. 3 (60-66 MHz). Authorized power: 100-kw visual, 20-kw aural. Antenna: 1740-ft. above av. terrain, 1793-ft. above ground, 1800-ft. above sea level.

Latitude 30° 02' 19.10"
Longitude 92° 22' 14.90"

Transmitter: 25-mi. SW of city limits.

Satellite Earth Stations: Andrew, 7.3-meter C-band; Microdyne, 5-meter Ku-band; Scientific-Atlanta, 4.6-meter C-band; Andrew, 4.5-meter C-band; Avantek, Microdyne, Scientific-Atlanta receivers.

News Services: ABC, AP, NIWS.

Ownership: ML Media Partners L.P./Media Management Partners (Group Owner).

Began Operation: September 19, 1962. Sale to Loyola University approved by FCC April 29, 1982. Sale to present owners approved Nov. 28, 1986.

Represented (sales): Katz Television.

Represented (legal): Wiley, Rein & Fielding.

Personnel:

PAUL J. CASSIDY, general manager.
DAN BEARDEN, general sales manager.
JOEY CORMIER, director of broadcast operations.
BILL RUMSEY, chief engineer.
PAT BROWN, news director.
DAVID CUCCIO, promotion director.
JOHN GRANDON, business manager.

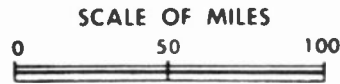
Highest 30 Sec. Rate: \$750.

NETWORK BASE HOURLY RATE: \$625.

City of License: Lafayette. **ADI:** Lafayette, LA. **Rank:** 114.

Total Households: ©MSI Consumer Market Data as of 1/1/90. TV Homes, TV% and Circulation ©1990 Arbitron. County coverage based on Arbitron study.

Net Weekly Circulation	State County	Total Households	TV Households	%
50% & Over	LOUISIANA			
	Acadia	20,300	20,000	99
	Allen	7,400	7,300	99
	Evangeline	12,400	12,100	98
	Iberia	22,500	22,300	99
	Jefferson Davis	11,100	11,000	99
	Lafayette	61,600	61,000	99
	St Landry	30,400	29,800	98
	St Martin	15,100	14,900	99
	Vermilion	20,500	20,300	99
	Vermilion	19,000	18,800	99



KATC BPCT-5012 Granted 4/15/77

© American Map Corp., 14244

Net Weekly Circulation	State County	Total Households	TV Households	%
Between 25-49%	LOUISIANA			
	Avoyelles	14,900	14,600	98
	Beauregard	11,400	11,200	98
	Calcasieu	61,700	61,200	99
Between 5-24%	LOUISIANA			
	Assumption	6,900	6,800	99
	Cameron	3,400	3,400	100
	La Salle	6,200	6,100	98
	Pointe Coupee	8,400	8,200	98
	Rapides	49,300	48,800	99
	Vernon	18,400	18,000	98
MISSISSIPPI				
	Wilkinson	3,400	3,300	97
Totals		404,300	399,100	99
Net Weekly Circulation (1990)			234,900	
Average Daily Circulation (1990)			133,700	

THIS DATA IS AVAILABLE ON TAPE OR DISKETTE FOR USE ON YOUR OWN COMPUTER OR AS CUSTOMIZED REPORTS

Call Lynn Levine or Nancy Cramer
202-872-9200

Louisiana—Lafayette

KLFY-TV

Ch. 10

Network Service: CBS.

Licensee: KLFY L.P., Three E. 54th St., New York, NY 10022.

Studio: 2410 Eraste Landry Rd., Lafayette, LA 70506.

Mailing Address: Box 90665, Lafayette, LA 70509.

Telephone: 318-981-4823. TWX: 510-975-5052.

Technical Facilities: Channel No. 10 (192-198 MHz). Authorized power: 309-kw visual, 45.7-kw aural. Antenna: 1748-ft. above av. terrain, 1771-ft. above ground, 1800-ft. above sea level.

Latitude 30° 19' 18"
Longitude 92° 22' 41"

Holds CP for change to 316-kw max. visual, 31.6-kw max. aural, 1740-ft. above av. terrain. BPCT-791231KG.

Transmitter: State Hwy. 98, 1.8-mi. E of Made, LA.

Satellite Earth Stations: Scientific-Atlanta, 7-meter C-band; Scientific-Atlanta, 4.5-meter C-band; Scientific-Atlanta, 4.5-meter Ku-band; Scientific-Atlanta, 3-meter C-band; Scientific-Atlanta, 3-meter Ku-band; Cyclesat, M/A-Com, Scientific-Atlanta receivers.

News Services: AP, Group W Newsfeed.

Ownership: Young Broadcasting Inc. (Group Owner).

Began Operation: June 3, 1955. Transfer of control to individual stockholders of KWTX Bcstg. which held 80% approved by FCC Jan. 22, 1968. Previously, sale by Camellia Bcstg. Co. Inc., Paul H. DeClouet and associates approved Jan. 27, 1965 by FCC (Television Digest, Vol. 4:48; 5:6). FCC approved sale to present owners by Texoma Bcstrs. Inc., Feb. 3, 1988.

Represented (sales): Adam Young Inc.

Represented (legal): Wiley, Rein & Fielding.

Personnel:

JOSEPH VARHOLY, vice president & general manager.

MARIA PLACER, vice president, news.

MIKE BARRAS, general sales manager.

HARRIET LANDRY, national sales manager.

TERRY DOVER, operations manager & program director.

MIKE HARRELSON, promotion director.

DAVE HEBERT, chief engineer.

Highest 30 Sec. Rate: \$775.

NETWORK BASE HOURLY RATE: \$1994.

City of License: Lafayette. ADI: Lafayette, LA. Rank: 114.

Total Households: ©MSI Consumer Market Data as of 1/1/90. TV Homes, TV% and Circulation ©1990 Arbitron. County coverage based on Arbitron study.

Net Weekly Circulation	State County	Total Households	TV Households	%
50% & Over	LOUISIANA			
	Acadia	20,300	20,000	99
	Allen	7,400	7,300	99
	Avoyelles	14,900	14,600	98
	Beauregard	11,400	11,200	98
	Calcasieu	61,700	61,200	99
	Evangeline	12,400	12,100	98



KLFY-TV BPCT-791231KG Granted 7/28/80

© American Map Corp., 14214

Net Weekly Circulation	State County	Total Households	TV Households	%
50% & Over	Iberia	22,500	22,300	99
	Jefferson Davis	11,100	11,000	99
	Lafayette	61,600	61,000	99
	St Landry	30,400	29,800	98
	St Martin	15,100	14,900	99
	St Mary	20,500	20,300	99
	Vermilion	19,000	18,800	99
	Vernon	18,400	18,000	98
Between 25-49%	LOUISIANA			
	Assumption	6,900	6,800	99
	Cameron	3,400	3,400	100
	Pointe Coupee	8,400	8,200	98
	Rapides	49,300	48,800	99
	West Feliciana	2,600	2,500	96
Between 5-24%	LOUISIANA			
	Catahoula	4,500	4,400	98
	Concordia	8,200	8,000	98
	Grant	6,800	6,700	99
	Lafourche	28,900	28,600	99
	La Salle	6,200	6,100	98
	TEXAS			
	Jasper	12,300	12,100	98
Totals		464,200	458,100	99
Net Weekly Circulation (1990)			302,700	
Average Daily Circulation (1990)			187,800	

Louisiana—Lake Charles

KPLC-TV

Ch. 7

Network Service: NBC.

Licensee: Cosmos Corp., Box 1488, Lake Charles, LA 70602.

Studio: 320 Division St., Lake Charles, LA 70601.

Telephone: 318-439-9071. TWX: 510-971-7570. Fax: 318-437-7600.

Technical Facilities: Channel No. 7 (174-180 MHz). Authorized power: 295-kw visual, 55-kw aural. Antenna: 1480-ft. above av. terrain, 1519-ft. above ground, 1549-ft. above sea level.

Latitude 30° 23' 47"
Longitude 93° 00' 08"

Transmitter: Near Fenton, LA.

Satellite Earth Stations: Harris, 10-meter Ku-band; Harris, 3-meter Ku-band; Harris, 3-meter C-band; Harris receivers.

News Service: AP.

Ownership: Cosmos Broadcasting Corp. (Group Owner).

Began Operation: September 29, 1954. Sale to present owner approved by FCC Nov. 13, 1986 (Television Digest, Vol. 26:39). Sale to Channel Communications by G. Russell Chambers approved by FCC March 31, 1986. Previous sale by Calcasieu TV & Radio Inc. approved by FCC Feb. 18, 1971. Sale to Calcasieu by T. B. Lanford & L. M. Sepaugh Sr. & Jr. approved June 30, 1964 (Vol. 4:18, 27).

Represented (sales): Harrington, Righter & Parsons Inc.

Represented (legal): Dow, Lohnes & Albertson.

Personnel:

- JAMES D. SERRA, vice president & general manager.
- STEVE HENSLEY, general sales manager.
- DOLORES TUTT, local sales manager.
- JAMES SMITH, news director.
- ROBIN DAUGEREAU, program director.
- SANDRA BARROW, business manager.
- PAULA DUPUIS, marketing director.
- JIM BRANDENBURG, operations manager.
- RON BLANSETT, chief engineer.
- LAURON ROADY, community services manager.

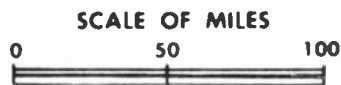
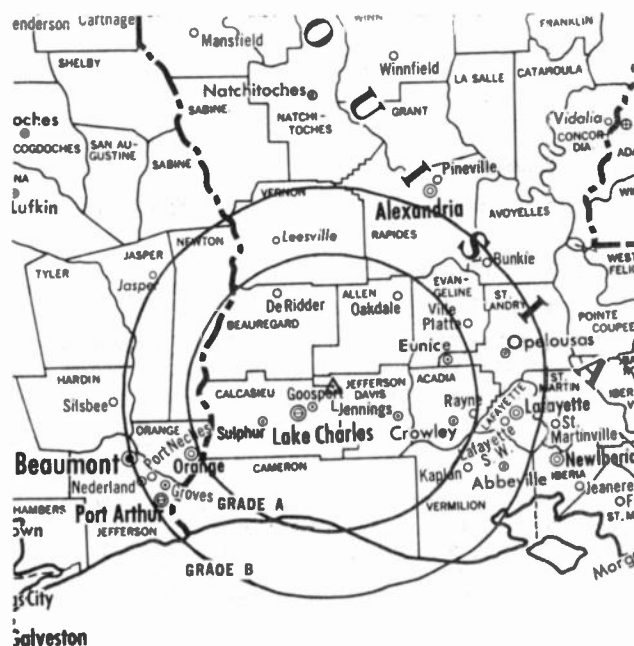
Highest 30 Sec. Rate: \$1000.

NETWORK BASE HOURLY RATE: \$550.

City of License: Lake Charles. ADI: Lake Charles. Rank: 172.

Total Households: ©MSI Consumer Market Data as of 1/1/90. TV Homes, TV% and Circulation ©1990 Arbitron. County coverage based on Arbitron study.

Net Weekly Circulation	State County	Total Households	TV Households	%
LOUISIANA				
50% & Over	Acadia	20,300	20,000	99
	Allen	7,400	7,300	99
	Beauregard	11,400	11,200	98
	Calcasieu	61,700	61,200	99
	Cameron	3,400	3,400	100
	Jefferson Davis	11,100	11,000	99
	Lafayette	61,600	61,000	99
	Vermilion	19,000	18,800	99



KPLC-TV BPCT-3012 Granted 12/12/67

© American Map Corp., 14244

Net Weekly Circulation	State County	Total Households	TV Households	%
50% & Over	Vernon	18,400	18,000	98
LOUISIANA				
Between 25-49%	Evangeline	12,400	12,100	98
	St Landry	30,400	29,800	98
	St Martin	15,100	14,900	99
LOUISIANA				
Between 5-24%	Avoyelles	14,900	14,600	98
	Iberia	22,500	22,300	99
	Rapides	49,300	48,800	99
	West Baton Rouge	6,700	6,600	98
TEXAS				
	Jasper	12,300	12,100	98
	Newton	4,900	4,800	98
	Sabine	4,400	4,300	98
Totals		387,200	382,200	99
Net Weekly Circulation (1990)			194,700	
Average Daily Circulation (1990)			110,300	

There is no more visible place for your advertising message than the pages of the **Television & Cable Factbook**

Louisiana—Lake Charles

KVHP

Ch. 29

Network Service: Fox.

Licensee: KVHP-TV Partners, 3638 Camino Del Rio N, Suite 102, San Diego, CA 92108.

Studio: 129 W. Prien Lake Rd., Lake Charles, LA 70605.

Telephone: 318-474-1316.

Technical Facilities: Channel No. 29 (560-566 MHz). Authorized power: 747.6-kw max. visual, 112.1-kw max. aural. Antenna: 432-ft. above av. terrain, 457-ft. above ground, 471-ft. above sea level.

Latitude 30° 11' 50"
Longitude 93° 13' 12"

Holds CP for change to 1260-kw max. visual, 1293-ft. above av. terrain, 1289-ft. above ground, 1319-ft. above sea level; lat. 30° 17' 26", long. 93° 34' 35", transmitter to State Rte. 379, 6-mi. NW of Edgerly. BPC-880316KE.
Requests modification of CP for change to 2507-kw max. visual, 1293-ft. above av. terrain, 1289-ft. above ground, 1319-ft. above sea level, lat. 30° 17' 26", long. 93° 34' 35", transmitter to State Rte. 379, 5.9-mi. NW of Edgerly. BPC-900730KZ.

Transmitter: SW of Ryan St. & Prien Lake Rd. intersection, Lake Charles.

Satellite Earth Stations: 2 in operation; Simulcast receivers.

News Service: CNN.

Ownership: KVHP-TV Partners.

Began Operation: January 18, 1983. Sale to Herschell Hardesty & J. W. DiGiglia by Hugh Van Eaton approved by FCC March 3, 1984. Sale to Marvin Gorman Ministries Inc. from receivership approved by FCC July 16, 1986. Sale to present owners approved March 12, 1987.

Represented (sales): Seltel Inc.

Represented (legal): Baraff, Koerner, Olender & Hochberg, P.C.

Represented (engineering): Peter V. Gureckis & Associates.

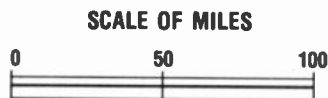
Personnel:

- GARY HARDESTY, president.
- KEN SMITH, general manager.
- JEFF PRYOR, station manager.
- KEN SMITH, general sales manager.
- DEBBIE RACCA, national sales manager.
- JASON LAUCKNER, chief engineer.
- TED WRENN, news director.
- BETTY FEDUCCIA, program director.
- SARAH BATEMAN, promotion director.
- CATHY HIGH, business manager.

Highest 30 Sec. Rate: \$185.

City of License: Lake Charles. ADI: Lake Charles. Rank: 172.

Total Households: ©MSI Consumer Market Data as of 1/1/90. TV Homes, TV% and Circulation ©1990 Arbitron. County coverage based on Arbitron study.



KVHP BPC-880316KE Granted 4/22/88

© American Map Corp., No. 14244

Net Weekly Circulation	State County	Total Households	TV Households	%
50% & Over	LOUISIANA Calcasieu	61,700	61,200	99
	Cameron	3,400	3,400	100
Between 25-49%	LOUISIANA Allen	7,400	7,300	99
	Beauregard	11,400	11,200	98
	Jefferson Davis	11,100	11,000	99
Between 5-24%	TEXAS Orange	28,500	28,300	99
	LOUISIANA Vernon	18,400	18,000	98
Totals	TEXAS Hardin	15,100	14,900	99
	Newton	4,900	4,800	98
Totals		161,900	160,100	99
Net Weekly Circulation (1990)				68,200
Average Daily Circulation (1990)				29,300

Louisiana—West Monroe-Monroe

KARD

Ch. 14

Network Service: ABC.

Licensee: Woods Communications Group Inc., 701 Parkwood Dr., West Monroe, LA 71291.

Studio: 701 Parkwood Dr., West Monroe, LA 71291.

Telephone: 318-323-1972. Fax: 318-322-0926.

Technical Facilities: Channel No. 14 (470-476 MHz). Authorized power: 5000-kw max. visual, 500-kw max. aural. Antenna: 1876-ft. above av. terrain, 1888-ft. above ground, 2008-ft. above sea level.

Latitude 32° 05' 41"
Longitude 92° 10' 39"

Transmitter: 5.5-mi. W of Columbia, 1.5-mi. S of Hwy. 4.

Multichannel TV Sound: Stereo only.

Satellite Earth Stations: Andrew, 7-meter; Andrew, 3.5-meter; Andrew, Microwave Assoc. receivers.

Ownership: Charles Woods (Group Owner).

Began Operation: August 19, 1967 on Ch. 39 as KUZM-TV, left air Dec. 12, 1968; resumed operation under new ownership Aug. 13, 1970, left air Aug. 16, 1971. Resumed operation Oct. 6, 1974. Transfer of control to Kenneth E. Meyer, et al., approved by FCC Jan. 31, 1978. Sale to present owner approved Nov. 2, 1984.

Represented (sales): Setel Inc.

Represented (engineering): Cohen, Dippell & Everist, P.C.

Personnel:

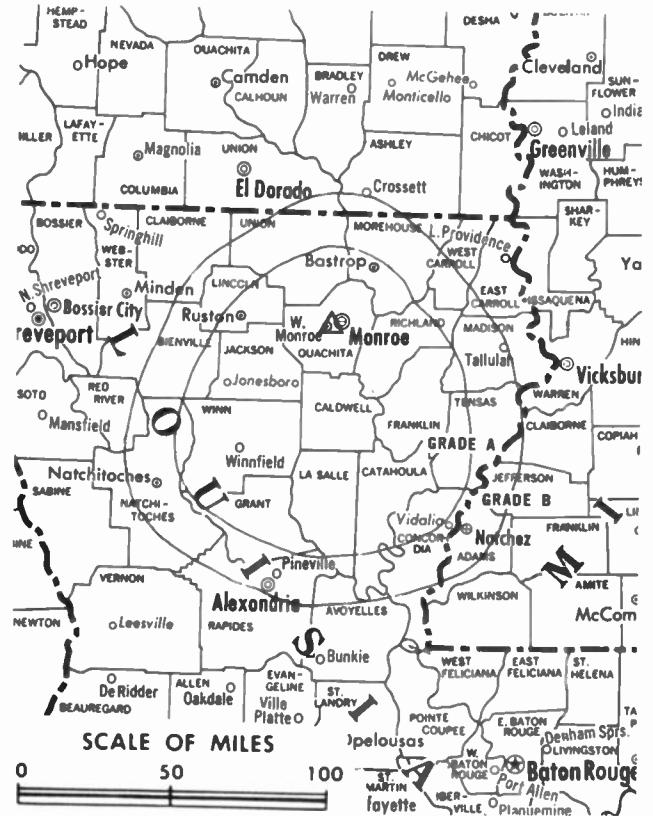
RICK LIPPS, general manager.
JOE CURRIE, general sales manager.
LYDIA SANDIFER, local sales manager.
RODNEY EVANS, chief engineer.
CHARLENE JACKSON, promotion director.

Highest 30 Sec. Rate: \$300.

City of License: West Monroe. ADI: Monroe, LA-El Dorado, AR. Rank: 120.

Total Households: ©MSI Consumer Market Data as of 1/1/90. TV Homes, TV% and Circulation ©1990 Arbitron. County coverage based on Arbitron study.

Net Weekly Circulation	State County	Total Households	TV Households	%
50% & Over	ARKANSAS			
	Ashley	9,400	9,200	98
	LOUISIANA			
	Caldwell	4,800	4,700	98
	Catahoula	4,500	4,400	98
	Concordia	8,200	8,000	98
	Franklin	8,500	8,300	98
	Jackson	7,000	6,900	99
	La Salle	6,200	6,100	98
	Lincoln	14,200	14,100	99
	Morehouse	13,200	13,000	98
	Ouachita	51,800	51,300	99
	Richland	7,900	7,800	99



KARD BPCT-85118KE Granted 5/27/86

© American Map Corp., No. 14244

Net Weekly Circulation	State County	Total Households	TV Households	%
50% & Over	Tensas	3,000	2,900	97
	Union	8,200	8,100	99
Between 25-49%	LOUISIANA			
	Madison	5,800	5,700	97
	Red River	3,800	3,700	97
	Winn	6,200	6,100	98
Between 5-24%	LOUISIANA			
	Bienville	6,200	6,100	98
	East Carroll	3,700	3,600	97
	Grant	6,800	6,700	99
	Natchitoches	14,400	14,000	97
	Rapides	49,300	48,800	99
	West Carroll	4,700	4,600	98
	MISSISSIPPI			
	Adams	13,800	13,600	98
	Claiborne	3,700	3,600	97
Jefferson	3,000	2,900	97	
Wilkinson	3,400	3,300	97	
Totals		271,700	267,500	98
Net Weekly Circulation (1990)			117,600	
Average Daily Circulation (1990)			57,800	

Louisiana—West Monroe

KMCT-TV

Ch. 39

Network Service: None, independent.

Licensee: Carolina Christian Bcstg. Inc., Box 1616, Greenville, SC 29602.

Studio: 701 Parkwood Dr., West Monroe, LA 71291.

Telephone: 318-322-1399.

Technical Facilities: Channel No. 39 (620-626 MHz). Authorized power: 560-kw max. visual, 56-kw max. aural. Antenna: 498-ft. above av. terrain, 514-ft. above ground, 583-ft. above sea level.

Latitude	32°	30'	21"
Longitude	92°	08'	54"

Transmitter: 701 Parkwood Dr., West Monroe.

Satellite Earth Stations: 2 in operation.

News Service: INN.

Ownership: Carolina Christian Broadcasting Co. (Group Owner).

Began Operation: April 7, 1986.

Personnel:

JAMES H. THOMPSON, president.
 BEN F. JONES, general manager.
 SKIP GARRET, sales manager.
 CHARLES REED, sales.
 NORVIN DUNCAN, general counsel.
 GENE GIBSON, chief engineer.

Rates: On request.

Arbitron Data: Not available.



City of License: West Monroe. ADI: Monroe, LA-El Dorado, AR. Rank: 120.

Louisiana—Monroe-El Dorado, Arkansas

KTVE

Ch. 10

Network Service: NBC.

Licensee: KTVE Inc., 2909 Kilpatrick Blvd., Box 4339, Monroe, LA 71201.

Studios: 2909 Kilpatrick Blvd., Monroe, LA 71201; 400 W. Main St., El Dorado, AR 71730.

Telephones: 318-323-1300; 501-862-6651. TWX: 510-977-5386.

Easylink: 62801263.

Technical Facilities: Channel No. 10 (192-198 MHz). Authorized power: 316-kw visual, 63.1-kw aural. Antenna: Circularly polarized, 2000-ft. above av. terrain, 1980-ft. above ground, 2106-ft. above sea level.

Latitude 33° 04' 41.00"

Longitude 92° 13' 40.60"

Transmitter: 0.5-mi. S of Bolding, on Missouri Pacific RR spur.

Multichannel TV Sound: Stereo only.

Satellite Earth Stations: Satcom Technologies, 8.3-meter C-band; Harris, 7-meter Ku-band; Harris, 3.5-meter Ku-band; Harris, 3-meter C-band; Harris, Microdyne receivers.

News Service: AP.

Ownership: Gray Communications Systems Inc. (Group Owner).

Began Operation: December 18, 1955. Sale to present owner by Fuqua National Inc. approved Dec. 4, 1967. Previous sale to Fuqua by William Simon and WVET-TV approved Nov. 29, 1963 by FCC (Television Digest, Vol. 3:49). Sale to William Simon (52%) and WVET-TV (48%) by co-equal owners Dr. Joe F. Rushton, W. C. Blewster Jr. & W. M. Bigley approved July 6, 1960 (Vol. 16:25, 28). Transfer of 32% from Simon to WVET-TV approved Sept. 8, 1960 (Vol. 16:34).

Represented (sales): Katz Television.

Represented (legal): Sidley & Austin.

Represented (engineering): Smith & Powstenko.

Personnel:

GEORGE SINGLETON, vice president & general manager.

WANDA MEADOWS, station manager.

DAVID BROWN, general sales manager.

FRAN ROGERS, national sales manager.

MIKE CARUSO, chief engineer.

JERRY MAYER, news director.

HELEN JOHNSON, program director.

SUSAN ALLAIN, promotion director.

JUDY FUTCH, business director.

TOMMY WALKER, operations manager.

Highest 30 Sec. Rate: \$600.

NETWORK BASE HOURLY RATE: \$1300.

City of License: El Dorado, AR. ADI: Monroe, LA-El Dorado, AR. Rank: 120.

Total Households: ©MSI Consumer Market Data as of 1/1/90. TV Homes, TV% and Circulation ©1990 Arbitron. County coverage based on Arbitron study.

Net Weekly Circulation	State County	Total Households	TV Households	%
50% & Over	ARKANSAS			
	Ashley	9,400	9,200	98
	Chicot	5,700	5,500	96
	Union	18,700	18,400	98
	LOUISIANA			
	Caldwell	4,800	4,700	98
	East Carroll	3,700	3,600	97



KTVE BPCT-860328KH Granted 9/9/86

©American Map Corp., No. 14244

Net Weekly Circulation	State County	Total Households	TV Households	%
50% & Over	Franklin	8,500	8,300	98
	Jackson	7,000	6,900	99
	Lincoln	14,200	14,100	99
	Morehouse	13,200	13,000	98
	Ouachita	51,800	51,300	99
	Richland	7,900	7,800	99
	Union	8,200	8,100	99
	West Carroll	4,700	4,600	98
Between 25-49%	ARKANSAS			
	Bradley	5,100	5,000	98
	Calhoun	2,200	2,200	100
	Desha	6,600	6,500	98
	Ouachita	13,000	12,800	98
Between 5-24%	LOUISIANA			
	Claiborne	6,400	6,300	98
	Madison	5,800	5,700	97
	Winn	6,200	6,100	98
	MISSISSIPPI			
	Washington	23,900	23,500	98
Between 5-24%	ARKANSAS			
	Cleveland	3,000	2,900	97
	Columbia	9,800	9,600	98
	Dallas	4,000	3,900	98
	Drew	6,500	6,300	97
Between 5-24%	Lincoln	3,600	3,500	97
	LOUISIANA			
	Bienville	6,200	6,100	98
	Tensas	3,000	2,900	97
Between 5-24%	MISSISSIPPI			
	Bolivar	14,500	14,100	98
	Issaquena	800	800	100
Totals		278,400	273,700	98
Net Weekly Circulation (1990)				172,000
Average Daily Circulation (1990)				96,100

Louisiana—Monroe-West Monroe

KNOE-TV

Ch. 8

Network Service: CBS.

Licensee: NOE Enterprises Inc., Box 4067, Monroe, LA 71211.

Studio: 1400 Oliver Rd., Monroe, LA 71201.

Mailing Address: Box 4067, Monroe, LA 71211.

Telephone: 318-388-8888. TWX: 510-977-5384. Fax: 318-322-8774.

Technical Facilities: Channel No. 8 (180-186 MHz). Authorized power: 316-kw visual, 62.5-kw aural. Antenna: 1890-ft. above av. terrain, 1989-ft. above ground, 2049-ft. above sea level.

Latitude 32° 11' 45"
Longitude 92° 04' 10"

Transmitter: 2.5-mi. N of Riverton, LA.

Satellite Earth Stations: RCA, 3.7-meter Ku-band; Scientific-Atlanta, 7-meter C-band; Scientific-Atlanta, 4-meter C-band; Simulcast, 7-meter C-band; Comsat, Harris, Pinzone receivers.

AM Affiliate: KNOE, 5-kw, 540 kHz.

FM Affiliate: KNOE-FM, 100-kw, 101.9 MHz (No. 270), 1670-ft.

News Services: AP, CBS, CNN, CNN Headline News, Colorgraphics, National Weather Service, Potomac News Service.

Ownership: Noe Corp.

Began Operation: September 27, 1953.

Represented (sales): Blair Television.

Represented (legal): Cohn & Marks.

Personnel:

JAMES A. NOE JR., president.
RICHARD L. FRENCH, general manager.
KEN HAWKINS, general sales manager.
RAY BOYD, head of engineering & technical director.
JAMIE PATRICK, news director.
JACK McCALL, program director.
DAVID PRICE, promotion director.
RONALD SHELBY, controller.
ANSEL SMITH, operations & production manager.
LEON NOLAND JR., chief photographer.
LAURA Z. ROBERTS, personnel & EEO director.
FREDDY ROBERTS, chief engineer.

Highest 30 Sec. Rate: \$500.

City of License: Monroe. ADI: Monroe, LA-El Dorado, AR. Rank: 120.

Total Households: ©MSI Consumer Market Data as of 1/1/90. TV Homes, TV% and Circulation ©1990 Arbitron. County coverage based on Arbitron study.

Net Weekly Circulation	State County	Total Households	TV Households	%
50% & Over	ARKANSAS			
	Ashley	9,400	9,200	98
	Chicot	5,700	5,500	96
	Union	18,700	18,400	98
	LOUISIANA			
	Caldwell	4,800	4,700	98
	Catahoula	4,500	4,400	98
	Concordia	8,200	8,000	98
	East Carroll	3,700	3,600	97
	Franklin	8,500	8,300	98
	Grant	6,800	6,700	99
	Jackson	7,000	6,900	99
	La Salle	6,200	6,100	98



Net Weekly Circulation	State County	Total Households	TV Households	%	
50% & Over	MISSISSIPPI				
	Adams	13,800	13,600	98	
	LOUISIANA				
	Bienville	6,200	6,100	98	
	Claiborne	6,400	6,300	98	
	Red River	3,800	3,700	97	
	MISSISSIPPI				
	Claiborne	3,700	3,600	97	
	Franklin	3,300	3,200	97	
	Jefferson	3,000	2,900	97	
	Warren	19,300	19,000	99	
	Wilkinson	3,400	3,300	97	
	Between 25-49%	ARKANSAS			
		Bradley	5,100	5,000	98
Calhoun		2,200	2,200	100	
LOUISIANA					
Avoyelles		14,900	14,600	98	
Sabine		10,700	10,400	97	
Between 5-24%	MISSISSIPPI				
	Issaquena	800	800	100	
Totals		358,800	352,900	98	
Net Weekly Circulation (1990)				254,100	
Average Daily Circulation (1990)				165,800	

Louisiana—New Orleans

WCCL
Ch. 49

Network Service: None, independent.

Grantee: Crescent City Communications Co. Inc., Debtor-in-Possession, 620 Desire St., New Orleans, LA 70117.

Studio: 620 Desire St., New Orleans, LA 70117.

Telephone: 504-945-4949. Fax: 504-942-9246.

Technical Facilities: Channel No. 49 (680-686 MHz). Authorized power: 5000-kw max. visual, 500-kw max. aural. Antenna: 889-ft. above av. terrain, 889-ft. above ground, 889-ft. above sea level.

Latitude 29° 55' 11"
Longitude 90° 01' 29"

Transmitter: Intersection of Behrman Hwy. & Garden Oaks Dr., New Orleans.

Satellite Earth Stations: Paraclype, 3.8-meter C-band; Winegard, 3-meter C-band; Microdyne receivers.

Ownership: Crescent City Communications Co. Inc.

Began Operation: March 19, 1989. Station left air Spring 1990. Plans to resume operation Jan. 1, 1991.

Represented (sales): Blair Television.

Represented (legal): Fletcher, Heald & Hildreth.

Represented (engineering): du Treil, Lundin & Rackley.

Personnel:
BARBARA LAMONT, president.
GEORGE STANTIS, vice president & general manager.
CATHERINE GWARJANSKI, program director.
REID DAY, engineering director.

Rates: On request.

City of License: New Orleans. ADI: New Orleans. Rank: 36.

Total Households: ©MSI Consumer Market Data as of 1/1/90. TV Homes, TV% and Circulation ©1990 Arbitron. County coverage based on Arbitron study.

Net Weekly Circulation	State County	Total Households	TV Households	%
Between 5-24%	LOUISIANA			
	Jefferson	175,200	174,300	99
	Lafourche	28,900	28,600	99



WCCL BNPCT-880105KH Granted 2/29/88 © American Map Corp., No. 14244

Net Weekly Circulation	State County	Total Households	TV Households	%
Between 5-24%	Orleans	213,500	211,600	99
	Plaquemines	8,300	8,200	99
	St Bernard	24,200	24,100	100
	St James	6,800	6,700	99
	St John The Baptist	13,400	13,200	99
	St Tammary	54,000	53,400	99
Totals		524,300	520,100	99
Net Weekly Circulation (1990)			93,600	
Average Daily Circulation (1990)			30,800	

Louisiana—New Orleans

WDSU-TV
Ch. 6

Network Service: NBC.

Licenses: WDSU Television Inc., 515 N. 6th St., No. 2020, St. Louis, MO 63101.

Studio: 520 Royal St., New Orleans, LA 70130.

Telephone: 314-234-5950. TWX: 810-951-6077. Fax: 504-527-0145.

Technical Facilities: Channel No. 6 (82-88 MHz). Authorized power: 100-kw visual, 20-kw aural. Antenna: 932-ft. above av. terrain, 972-ft. above ground, 975-ft. above sea level.

Latitude 29° 57' 01.00"
Longitude 89° 57' 28.50"

Transmitter: Tournefort St., Chalmette, LA.

Multichannel TV Sound: Stereo only.

Satellite Earth Stations: Transmit/receive Harris, 8-meter Ku-band; Scientific-Atlanta, 7-meter C-band; Harris, 3.5-meter Ku-band; Harris, Scientific-Atlanta receivers.

News Services: AP, CNN, UPI.

Ownership: Pulitzer Publishing Co. (Group Owner).

Began Operation: December 18, 1948. Sale to Cosmos Bcstg. by Royal Street Corp. approved by FCC Nov. 29, 1972 (Television Digest, Vol. 12:15, 49). Sale to present owner approved Sept. 22, 1989 (Vol. 29:31, 34, 35).

Represented (sales): Katz Television.

Represented (legal): Verner, Lipfert, Bernhard, McPherson & Hand.

Personnel:

- JOHN CARPENTER, general manager.
- MIKE KIBBEY, general sales manager.
- BROOKS HOGG, national sales manager.
- DON HAIN, director of broadcast operations & engineering.
- ANDY BARTON, news director.
- CHARLES E. PAIGE, promotion & marketing director.
- STEVE MOHAMMED, business manager.

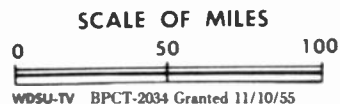
Highest 30 Sec. Rate: \$9000.

NETWORK BASE HOURLY RATE: \$2200.

City of License: New Orleans. ADI: New Orleans. Rank: 36.

Total Households: ©MSI Consumer Market Data as of 1/1/90. TV Homes, TV% and Circulation ©1990 Arbitron. County coverage based on Arbitron study.

Net Weekly Circulation	State County	Total Households	TV Households	%
50% & Over	LOUISIANA			
	Jefferson	175,200	174,300	99
	Lafourche	28,900	28,600	99
	Orleans	213,500	211,600	99
	Plaquemines	8,300	8,200	99
	St Bernard	24,200	24,100	100
	St Charles	15,100	15,000	99
	St James	6,800	6,700	99
	St John The Baptist	13,400	13,200	99
	St Tammany	54,000	53,400	99



© American Map Corp., 14244

Net Weekly Circulation	State County	Total Households	TV Households	%
50% & Over	Tangipahoa	31,700	31,200	98
	Terrebonne	32,900	32,500	99
	Washington	17,100	16,800	98
	MISSISSIPPI			
	Hancock	12,200	12,100	99
	Harrison	63,300	62,900	99
	Pearl River	14,300	14,100	99
Between 25-49%	LOUISIANA			
	Assumption	6,900	6,800	99
	St Mary	20,500	20,300	99
	MISSISSIPPI			
	Walthall	4,900	4,800	98
Between 5-24%	LOUISIANA			
	Ascension	19,800	19,500	98
	Livingston	25,100	24,700	98
	St Helena	3,200	3,100	97
	MISSISSIPPI			
	Jackson	45,200	44,900	99
	Stone	3,700	3,600	99
Totals		840,200	832,400	99
Net Weekly Circulation (1990)				640,900
Average Daily Circulation (1990)				376,300

Louisiana—New Orleans

WGNO

Ch. 26

Network Service: None, independent.

Licensee: WGNO Inc., Two Canal St., Suite 2800, New Orleans, LA 70130.

Studio: World Trade Center, Suite 2800, New Orleans, LA 70130.

Telephone: 504-581-2600. TWX: 810-954-6158. Fax: 504-522-1885.

Technical Facilities: Channel No. 26 (542-548 MHz). Authorized power: 2690-kw max. & 1100-kw horizontal visual, 269-kw max. & 111-kw horizontal aural. Antenna: 1010-ft. above av. terrain, 1049-ft. above ground, 1049-ft. above sea level.

Latitude 29° 58' 55"
Longitude 89° 56' 58"

Transmitter: Paris Rd. & Bayou Bienvenue, New Orleans.

Satellite Earth Stations: Simulcast, 7-meter C-band; Vertex, 5-meter Ku-band; Harris, Scientific-Atlanta receivers.

News Service: INN.

Ownership: Tribune Broadcasting Co. (Group Owner).

Began Operation: October 14, 1967. Sale to Tribune Bcstg. Co. by General Media Corp. approved by FCC July 22, 1983. Sale to General Media by Seymour Smith, et al., approved June 30, 1978. Previous sale by Receiver in Bankruptcy approved by FCC Dec. 29, 1971. Station was originally owned by David W. Wagerwoord, et al.

Represented (sales): TeleRep Inc.

Represented (legal): Schnader, Harrison, Segal & Lewis.

Represented (engineering): Edward F. Lorentz & Associates.

Personnel:

BOB GREMILLION, station manager.

BILL ROSS, director of sales.

DOUG MARKS, local sales manager.

VINCENT MANZI, national sales manager.

RANDY DAVIS, chief engineer.

KATH QUINN, program director.

JEFF CLEMONS, promotion director.

TERRY EAGAN, controller.

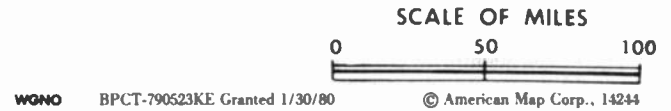
CHRIS ROGERS, marketing director.

Highest 30 Sec. Rate: \$1500.

City of License: New Orleans. ADI: New Orleans. Rank: 36.

Total Households: ©MSI Consumer Market Data as of 1/1/90. TV Homes, TV% and Circulation ©1990 Arbitron. County coverage based on Arbitron study.

Net Weekly Circulation	State County	Total Households	TV Households	%
50% & Over	LOUISIANA			
	Jefferson	175,200	174,300	99
	Lafourche	28,900	28,600	99
	Orleans	213,500	211,600	99
	Plaquemines	8,300	8,200	99
	St Bernard	24,200	24,100	100
	St Charles	15,100	15,000	99
St James	6,800	6,700	99	



Net Weekly Circulation	State County	Total Households	TV Households	%
50% & Over	St John The Baptist	13,400	13,200	99
	St Tammany	54,000	53,400	99
	Terrebonne	32,900	32,500	99
	MISSISSIPPI			
	Hancock	12,200	12,100	99
Between 25-49%	LOUISIANA			
	Ascension	19,800	19,500	98
	Assumption	6,900	6,800	99
	St Mary	20,500	20,300	99
	Tangipahoa	31,700	31,200	98
	Washington	17,100	16,800	98
	MISSISSIPPI			
	Harrison	63,300	62,900	99
	Pearl River	14,300	14,100	99
Between 5-24%	LOUISIANA			
	Livingston	25,100	24,700	98
	MISSISSIPPI			
	Walthall	4,900	4,800	98
Totals		788,100	780,800	99
Net Weekly Circulation (1990)				411,300
Average Daily Circulation (1990)				167,400

Louisiana—New Orleans

WNOL-TV

Ch. 38

Network Service: Fox.

Licensee: Quincy Jones Bcstg. Inc., 100 Glendon Ave., Suite 2010, Los Angeles, CA 90024.

Studio: 1661 Canal St., New Orleans, LA 70112.

Telephone: 504-525-3838. Fax: 504-569-0908.

Technical Facilities: Channel No. 38 (614-620 MHz). Authorized power: 5000-kw max. visual, 500-kw max. aural. Antenna: 1019-ft. above av. terrain, 1018-ft. above ground, 1019-ft. above sea level.

Latitude 29° 58' 41"
Longitude 89° 56' 26"

Transmitter: 0.37-mi. SE of intersection of Rte. 47 & St. Bernard Parish boundry, Chalmette.

Multichannel TV Sound: Stereo only.

Satellite Earth Station: Simulsat, 7-meter; Harris, M/A-Corn receivers.

Ownership: Quincy Jones Bcstg. Inc.

Began Operation: March 25, 1984. Sale to TVX Broadcast Group by Channel 38 Assoc. Inc. approved by FCC Feb. 28, 1986 (Television Digest, Vol. 25:50). Sale to present owner approved Nov. 17, 1989.

Represented (sales): Sektel Inc.

Personnel:

MADELYNE MIX BONNOT, general manager.

CHERYL FAUST, general sales manager.

MIKE ZIKMUND, national sales manager.

ERNIE HARVEY, chief engineer.

JOHN MASON, program director.

LOUISE MOORE, promotion director.

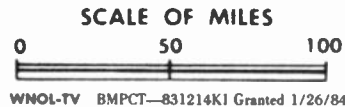
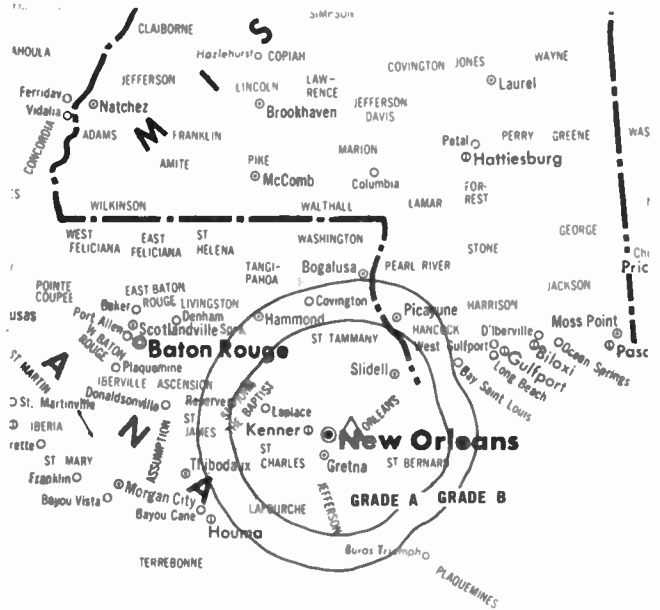
LINDA RAE TUCKER, business manager.

Highest 30 Sec. Rate: \$1500.

City of License: New Orleans. ADI: New Orleans. Rank: 36.

Total Households: ©MSI Consumer Market Data as of 1/1/90. TV Homes, TV% and Circulation ©1990 Arbitron. County coverage based on Arbitron study.

Net Weekly Circulation	State County	Total Households	TV Households	%
50% & Over	LOUISIANA			
	Jefferson	175,200	174,300	99
	Lafourche	28,900	28,600	99
	Orleans	213,500	211,600	99
	Plaquemines	8,300	8,200	99
	St Bernard	24,200	24,100	100
	St James	6,800	6,700	99
	St John The Baptist	13,400	13,200	99



©American Map Corp., No. 14244

Net Weekly Circulation	State County	Total Households	TV Households	%
50% & Over	St Tammany	54,000	53,400	99
	Terrebonne	32,900	32,500	99
	MISSISSIPPI			
	Hancock	12,200	12,100	99
Between 25-49%	LOUISIANA			
	St Charles	15,100	15,000	99
	Tangipahoa	31,700	31,200	98
	Washington	17,100	16,800	98
Between 5-24%	MISSISSIPPI			
	Harrison	63,300	62,900	99
	Pearl River	14,300	14,100	99
	LOUISIANA			
	Livingston	25,100	24,700	98
Totals		736,000	729,400	99
	Net Weekly Circulation (1990)			400,400
	Average Daily Circulation (1990)			178,100

Louisiana—New Orleans

WVUE

Ch. 8

Network Service: ABC.

Licensee: Burnham Broadcasting Co. Ltd. Partnership, 980 N. Michigan Ave., Suite 1200, Chicago, IL 60611.

Studio: 1025 S. Jefferson Davis Parkway, New Orleans, LA 70125.

Telephone: 504-486-6161. **TWX:** 810-951-6090. **Fax:** 504-483-1212; 504-483-1543 (news).

Technical Facilities: Channel No. 8 (180-186 MHz). Authorized power: 316-kw visual, 31.6-kw aural. Antenna: 990-ft. above av. terrain, 1046-ft. above ground, 1049-ft. above sea level.

Latitude 29° 57' 14"
Longitude 89° 56' 58"

Transmitter: 3900 Marietta Rd., Chalmette, LA.

Satellite Earth Stations: Andrew, 9-meter C-band; Scientific-Atlanta, 9-meter C-band; Andrew, 7-meter C-band; Satcom Technologies, 7-meter Ku-band; Avantek, Microdyne, Scientific-Atlanta receivers.

News Service: AP.

Ownership: Burnham Broadcasting Co. (Group Owner).

Began Operation: December 17, 1958 on Ch. 13, and on Jan. 28, 1959 FCC granted temporary Ch. 13 operation by New Orleans Television Corp. (Television Digest, Vol. 14:51; 15:5). Supreme Bcstg. Co. started operation on Ch. 20 Nov. 1, 1953, using WJMR-TV call letters. In Oct. 1957, WJMR-TV began experimental operation on Ch. 12 but FCC ruled in 1958 that this operation was to close by Jan. 1, 1959 but WVUE did not begin on Ch. 12 until Sept. 1, 1962. Sale of 60% by New Orleans Television Inc. (Joseph A. Paretti and associates) to Screen Gems and contingent transfer by Rust Craft of its 40% to Screen Gems approved June 2, 1965 by FCC (Vol. 5:8, 23). Switched to Ch. 8 June 8, 1970. Sale to Gaylord Bcstg. approved by FCC June 30, 1977 (Vol. 16:26; 17:28). Sale to Burnham Bcstg. L.P. by Gaylord approved by FCC June 8, 1987 (Vol. 26:47; 27:3).

Represented (sales): Petry Television Inc.

Represented (legal): Reed, Smith, Shaw & McClay.

Represented (engineering): A. D. Ring & Associates, P.C.

Personnel:

PHILIP NYE, president & general manager.

RON JONES, general sales manager.

JIM GOODLAD, local sales manager.

FRED BARRETT, chief engineer.

KEVIN BRENNAN, news director.

SUSAN WHATLEY, program director.

GREG BUISSON, marketing director.

JOHN NAGEL, director of finance.

Rates: On request.

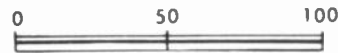
City of License: New Orleans. **ADI:** New Orleans. **Rank:** 36.

Total Households: ©MSI Consumer Market Data as of 1/1/90. TV Homes, TV% and Circulation ©1990 Arbitron. County coverage based on Arbitron study.

Net Weekly Circulation	State County	Total Households	TV Households	%
50% & Over	LOUISIANA			
	Jefferson	175,200	174,300	99
	Lafourche	28,900	28,600	99
	Orleans	213,500	211,600	99



SCALE OF MILES



WVUE Doc-18390

© American Map Corp., 14244

Net Weekly Circulation	State County	Total Households	TV Households	%
50% & Over	Plaquemines	8,300	8,200	99
	St Bernard	24,200	24,100	100
	St Charles	15,100	15,000	99
	St James	6,800	6,700	99
	St John The Baptist	13,400	13,200	99
	St Tammany	54,000	53,400	99
	Tangipahoa	31,700	31,200	98
	Terrebonne	32,900	32,500	99
	Washington	17,100	16,800	98
	MISSISSIPPI			
Between 25-49%	Hancock	12,200	12,100	99
	Pearl River	14,300	14,100	99
	LOUISIANA			
	Ascension	19,800	19,500	98
	Assumption	6,900	6,800	99
Between 5-24%	St Mary	20,500	20,300	99
	MISSISSIPPI			
	Harrison	63,300	62,900	99
Between 5-24%	Walthall	4,900	4,800	98
	LOUISIANA			
Between 5-24%	Livingston	25,100	24,700	98
	MISSISSIPPI			
Between 5-24%	Pike	13,900	13,700	98
	Totals	802,000	794,500	99
Net Weekly Circulation (1990)			593,900	
Average Daily Circulation (1990)			316,800	

Louisiana—New Orleans

WWL-TV Ch. 4

Network Service: CBS.

Licensee: Rampart Operating Partnership, 1024 N. Rampart St., New Orleans, LA 70116-2487.

Studio: 1024 N. Rampart St., New Orleans, LA 70116-2487.

Telephone: 504-529-4444. **TWX:** 810-951-5097. **Fax:** 504-529-6400.

Technical Facilities: Channel No. 4 (66-72 MHz). Authorized power: 100-kw visual, 10-kw aural. Antenna: Circularly polarized, 1048-ft. above av. terrain, 1049-ft. above ground, 1049-ft. above sea level.

Latitude 29° 54' 22.50"
Longitude 90° 02' 23.30"

Transmitter: No. Four Cooper Rd., Gretna, LA 70053.

Multichannel TV Sound: Stereo only.

Satellite Earth Stations: Transmit/receive Harris, 7.4-meter Ku-band; Harris, 6.1-meter C-band; Harris, Scientific-Atlanta receivers.

SNG Mobile Dish: Dalsat, 4.2-meter Ku-band.

News Services: AP, UPI.

Ownership: Rampart Operating Partnership.

Began Operation: September 7, 1957. Sale to present owners by Loyola University approved by FCC May 23, 1990 (Television Digest, Vol. 30:1).

Represented (sales): Petry Television.

Represented (legal): Holland & Knight.

Personnel:

J. MICHAEL EARLY, president & general manager.
PHIL JOHNSON, vice president & assistant manager.
JIMMIE B. PHILLIPS, director of sales.
DON DELAHOUSSEY, local sales manager.
BILLIE BONNETT, national sales manager.
JOE DUKE, news director.
DEE JOYCE, promotion & marketing director.
DEBRA BARNEWOLD, business manager.
WILLIAM MOSELY, finance director.
TED SAARI, chief engineer.

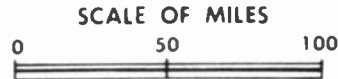
Highest 30 Sec. Rate: \$5000.

NETWORK BASE HOURLY RATE: \$4580.

City of License: New Orleans. **ADI:** New Orleans. **Rank:** 36.

Total Households: ©MSI Consumer Market Data as of 1/1/90. TV Homes, TV% and Circulation ©1990 Arbitron. County coverage based on Arbitron study.

Net Weekly Circulation	State County	Total Households	TV Households	%
50% & Over	LOUISIANA			
	Assumption	6,900	6,800	99
	Jefferson	175,200	174,300	99
	Lafourche	28,900	28,600	99
	Orleans	213,500	211,600	99
	Plaquemines	8,300	8,200	99
	St Bernard	24,200	24,100	100
	St Charles	15,100	15,000	99
	St James	6,800	6,700	99
	St John The Baptist	13,400	13,200	99



WWL-TV BPCT-3071 Granted 11/1/62

© American Map Corp., 14244

Net Weekly Circulation	State County	Total Households	TV Households	%
50% & Over	St Tammany	54,000	53,400	99
	Tangipahoa	31,700	31,200	98
	Terrebonne	32,900	32,500	99
	Washington	17,100	16,800	98
	MISSISSIPPI			
	Hancock	12,200	12,100	99
	Harrison	63,300	62,900	99
	Pearl River	14,300	14,100	99
	Walthall	4,900	4,800	98
	Between 25-49%	LOUISIANA		
Ascension		19,800	19,500	98
St Mary		20,500	20,300	99
MISSISSIPPI				
Pike	13,900	13,700	98	
Stone	3,700	3,600	99	
Between 5-24%	LOUISIANA			
	Livingston	25,100	24,700	98
	St Helena	3,200	3,100	97
	MISSISSIPPI			
	Jackson	45,200	44,900	99
	Lamar	10,100	9,900	99
Marion	9,400	9,200	98	
Totals		873,600	865,200	99
Net Weekly Circulation (1990)			672,300	
Average Daily Circulation (1990)			466,100	

Louisiana—Shreveport

KMSS-TV

Ch. 33

Network Service: Fox.

Licensee: SWMM/Shreveport Corp., 6100 Corporate Dr., Suite 130, Houston, TX 77036.

Studio: 3519 Jewella Ave., Shreveport, LA 71109.

Mailing Address: Box 30033, Shreveport, LA 71130.

Telephone: 318-631-5677. Telex: 62904020. Fax: 318-631-4195.

Technical Facilities: Channel No. 33 (584-590 MHz). Authorized power: 4532-kw max. visual, 453.2-kw max. aural. Antenna: 1813-ft. above av. terrain, 1749-ft. above ground, 2014-ft. above sea level.

Latitude 32° 40' 00"
Longitude 93° 56' 02"

Transmitter: 0.57-mi. S of KSLA-TV transmitter site on St. John's Church Rd.

Multichannel TV Sound: Stereo only.

Satellite Earth Stations: Comtech, 5-meter C-band; AFC, 3.7-meter Ku-band; Agile, W/A-Com, Pinzone receivers.

News Service: CNN Headline News.

Ownership: SouthWest MultiMedia Corp. (Group Owner).

Began Operation: October 6, 1985. Sale by J. D. Waggoner & G. Teekell, et al., to present owner approved by FCC June 24, 1987.

Represented (sales): Sektel Inc.

Personnel:

ART LANHAM, vice president & general manager.

SUSAN NEWMAN, general sales manager.

PAUL JONES, local sales manager.

RICHARD LOGAN, engineering director.

MISTY PHILLIPS, news coordinator.

DOUG GINN, program & promotion director.

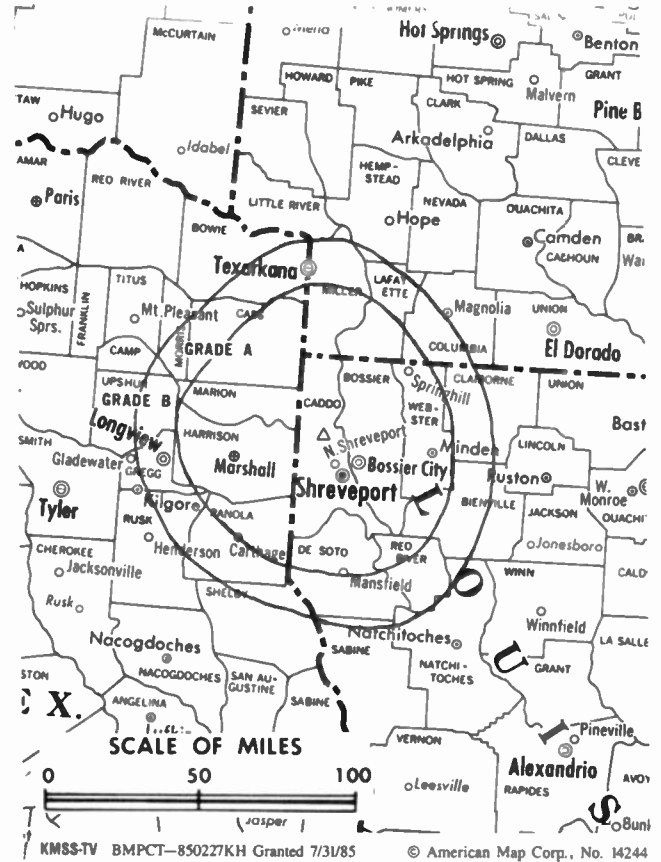
PHYLIS PHILLIPS, business manager.

Highest 30 Sec. Rate: \$300.

City of License: Shreveport. AOI: Shreveport, LA-Texarkana, TX. Rank: 65.

Total Households: ©MSI Consumer Market Data as of 1/1/90. TV Homes, TV% and Circulation ©1990 Arbitron. County coverage based on Arbitron study.

Net Weekly Circulation	State County	Total Households	TV Households	%
50% & Over	LOUISIANA			
	Bossier	32,800	32,500	99
	Caddo	103,400	102,400	99
	Webster	17,400	17,100	99
	TEXAS			
	Cass	11,300	11,100	98
	Harrison	20,400	20,100	99
	Marion	4,200	4,100	98
Between 25-49%	ARKANSAS			
	Hempstead	8,600	8,400	98
	Lafayette	3,600	3,500	97
	Miller	14,400	14,200	99
	LOUISIANA			
	Bienville	6,200	6,100	98
	Claiborne	6,400	6,300	98
	De Soto	10,400	10,200	98
	Red River	3,800	3,700	97



Net Weekly Circulation	State County	Total Households	TV Households	%
Between 25-49%	TEXAS			
	Bowie	31,000	30,700	99
	Camp	4,200	4,100	98
	Gregg	42,100	41,600	99
	Morris	5,300	5,200	98
	Panola	8,500	8,400	99
	Shelby	9,400	9,200	98
	Upshur	12,200	12,000	98
Between 5-24%	ARKANSAS			
	Columbia	9,800	9,600	98
	Howard	5,100	5,000	98
	Pike	4,200	4,100	98
	Sevier	5,500	5,400	98
	LOUISIANA			
	Jackson	7,000	6,900	99
	Natchitoches	14,400	14,000	97
	Sabine	10,700	10,400	97
	OKLAHOMA			
Mc Curtain	13,000	12,700	98	
TEXAS				
Rusk	16,500	16,300	99	
San Augustine	3,300	3,200	97	
Wood	11,800	11,600	98	
Totals		456,900	450,100	99
Net Weekly Circulation (1990)				189,000
Average Daily Circulation (1990)				80,700

Louisiana—Shreveport

KSLA-TV

Ch. 12

Network Service: CBS.

Licensee: VSC Communications Inc., Box 4812, Shreveport, LA 71104.

Studio: 1812 Fairfield Ave., Shreveport, LA 71101.

Telephone: 318-222-1212. TWX: 510-973-4013. Fax: 318-677-6703.

Technical Facilities: Channel No. 12 (204-210 MHz). Authorized power: 316-kw visual, 38-kw aural. Antenna: 1800-ft. above av. terrain, 1794-ft. above ground, 2049-ft. above sea level.

Latitude 32° 40' 29"
Longitude 93° 55' 59"

Transmitter: 2-mi. ESE of Mooringsport.

Satellite Earth Stations: RCA Ku-band; Scientific-Atlanta, 7-meter; Scientific-Atlanta, 4.6-meter; M/A-Com, Scientific-Atlanta receivers.

News Services: AP, CBS, Group W Newsfeed.

Ownership: Viacom Broadcasting Inc. (Group Owner).

Began Operation: December 22, 1953 as KSLA Interim Television Corp., equally owned by KRMD, KCIJ and grantee. On May 19, 1955, final decision was granted to Shreveport Television Co. (Television Digest, Vol. 11:21). Sale to KSLA-TV by Mrs. George et al., who retained minority interest, approved May 25, 1960 (Vol. 16:6, 24). Sale to present owner approved by FCC March 29, 1983 (Vol. 23:3).

Represented (sales): TeleRep Inc.

Represented (legal): Arent, Fox, Kintner, Plotkin & Kahn.

Personnel:

ALAN F. CARTWRIGHT, vice president & general manager.

SANDI LOWE, director of sales.

ROGER HERRING, operations manager.

JIM WOMACK, chief engineer.

JACK HODGES, news director.

DONNA FRANK, program director.

MIKE THOMAS, promotion director.

CINDY TOWNSEND, business manager.

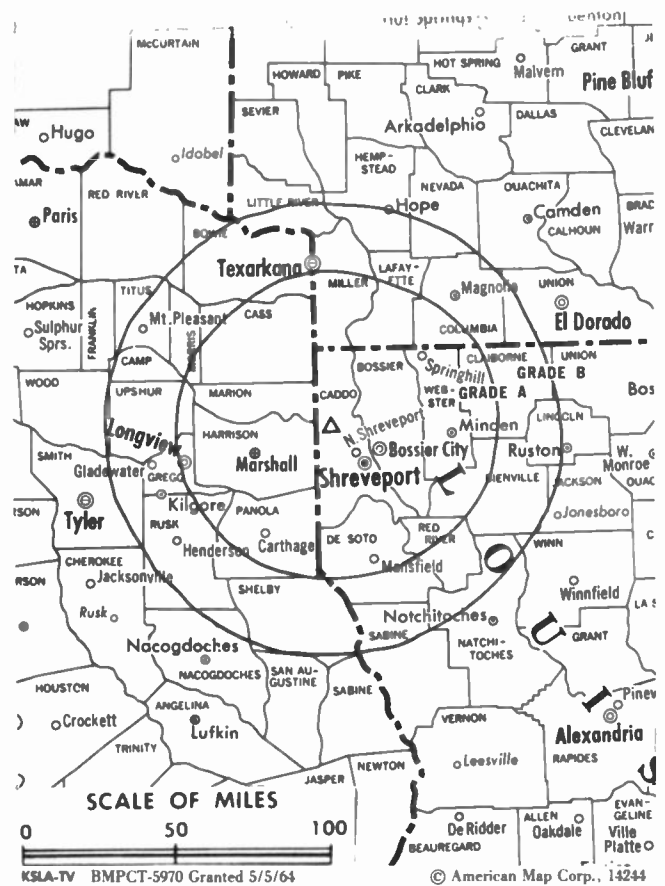
Rates: On request.

NETWORK BASE HOURLY RATE: \$1733.

City of License: Shreveport. ADI: Shreveport, LA-Texarkana, TX. Rank: 65.

Total Households: ©MSI Consumer Market Data as of 1/1/90. TV Homes, TV% and Circulation ©1990 Arbitron. County coverage based on Arbitron study.

Net Weekly Circulation	State County	Total Households	TV Households	%
50% & Over	ARKANSAS			
	Columbia	9,800	9,600	98
	Hempstead	8,600	8,400	98
	Lafayette	3,600	3,500	97
	Little River	5,100	5,000	98
	Miller	14,400	14,200	99
	LOUISIANA			
	Bienville	6,200	6,100	98
	Bossier	32,800	32,500	99
	Caddo	103,400	102,400	99
50% & Over	TEXAS			
	Bowie	31,000	30,700	99
	Camp	4,200	4,100	98
	Cass	11,300	11,100	98



Net Weekly Circulation	State County	Total Households	TV Households	%
50% & Over	Gregg	42,100	41,600	99
	Harrison	20,400	20,100	99
	Marion	4,200	4,100	98
	Morris	5,300	5,200	98
	Nacogdoches	19,200	18,800	98
	Panola	8,500	8,400	99
	Rusk	16,500	16,300	99
	Shelby	9,400	9,200	98
	Titus	9,100	9,000	99
	Upshur	12,200	12,000	98
Between 25-49%	ARKANSAS			
	Howard	5,100	5,000	98
	Nevada	3,800	3,700	97
	Sevier	5,500	5,400	98
	LOUISIANA			
	Jackson	7,000	6,900	99
Lincoln	14,200	14,100	99	
Natchitoches	14,400	14,000	97	
Between 25-49%	OKLAHOMA			
	Mc Curtin	13,000	12,700	98
Between 5-24%	TEXAS			
	Hopkins	11,600	11,400	98
	Red River	6,100	5,900	97
	San Augustine	3,300	3,200	97
	ARKANSAS			
	Ouachita	13,000	12,800	98
	LOUISIANA			
	Winn	6,200	6,100	98
	TEXAS			
	Franklin	3,200	3,100	97
Sabine	4,400	4,300	98	
Wood	11,800	11,600	98	
Totals		548,600	540,200	98
Net Weekly Circulation (1990)			390,900	
Average Daily Circulation (1990)			237,000	

Louisiana—Shreveport-Texarkana, Texas

KTAL-TV

Ch. 6

Network Service: NBC.

Licensee: KTAL-TV Inc., 3227 Summerhill Rd., Texarkana, TX.

Studios & Offices: 3150 N. Market St., Shreveport, LA 71107; 3227 Summerhill Rd., Texarkana, TX.

Telephones: 318-425-2422, Texarkana; 214-793-1133, Shreveport. TWX: 510-973-4169.

Technical Facilities: Channel No. 6 (82-88 MHz). Authorized power: 100-kw visual, 10-kw aural. Antenna: 1580-ft. above av. terrain, 1553-ft. above ground, 1849-ft. above sea level.

Latitude 32° 54' 11"
Longitude 94° 00' 22"

Transmitter: 2.3-mi. NNW of Vivian, LA, W of County Rd.

Satellite Earth Stations: in operation.

AM Affiliate: KCMC, 1-kw, 740 kHz (ABC).

FM Affiliate: KTAL-FM, 100-kw, 98.1 MHz (No. 251), 1447-ft.

News Service: AP.

Ownership: KTAL-TV Inc.

Began Operation: August 16, 1953.

Represented (sales): Blair Television.

Represented (legal): Covington & Burling.

Personnel:

WALTER E. HUSSMAN, president.
H. LEE BRYANT, vice president & general manager.
DOUGLAS YODER, station manager.
JEAN BYRD, program director.
GORDON GRAFTON, news director.
GEORGE TRACY, chief engineer.
DANIELLE DYKES, promotion director.
TERRY REESE, business manager.

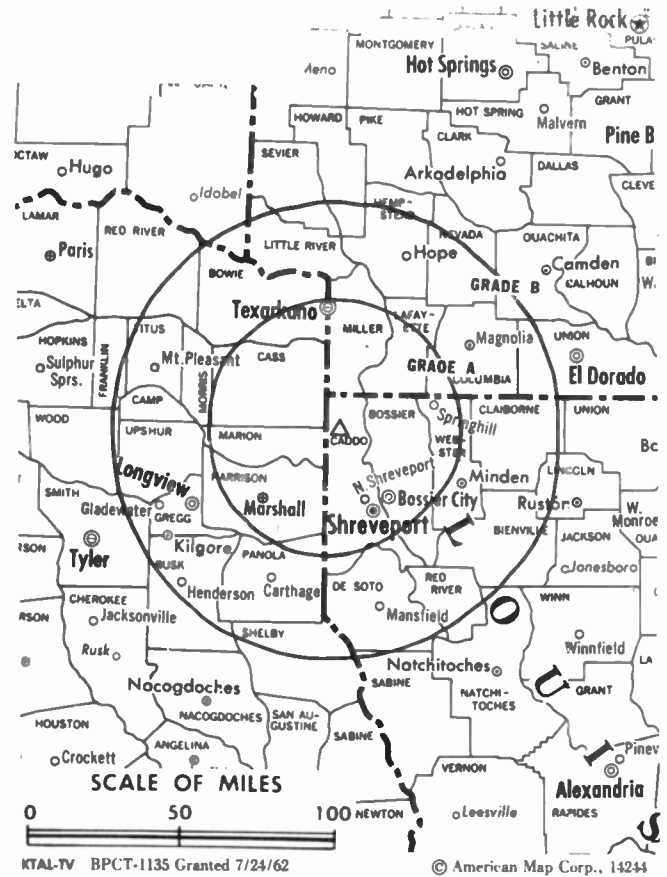
Highest 30 Sec. Rate: \$1400.

NETWORK BASE HOURLY RATE: \$750.

City of License: Texarkana, TX. ADI: Shreveport, LA-Texarkana, TX. Rank: 65.

Total Households: ©MSI Consumer Market Data as of 1/1/90. TV Homes, TV% and Circulation ©1990 Arbitron. County coverage based on Arbitron study.

Net Weekly Circulation	State County	Total Households	TV Households	%
50% & Over	ARKANSAS			
	Columbia	9,800	9,600	98
	Hempstead	8,600	8,400	98
	Howard	5,100	5,000	98
	Lafayette	3,600	3,500	97
	Little River	5,100	5,000	98
	Miller	14,400	14,200	99
	Nevada	3,800	3,700	97
	Sevier	5,500	5,400	98
	LOUISIANA			
	Bienville	6,200	6,100	98
	Bossier	32,800	32,500	99
	Caddo	103,400	102,400	99
	Claiborne	6,400	6,300	98
De Soto	10,400	10,200	98	
Red River	3,800	3,700	97	
Webster	17,400	17,100	99	
OKLAHOMA				
Mc Curtain	13,000	12,700	98	



Net Weekly Circulation	State County	Total Households	TV Households	%
50% & Over	TEXAS			
	Bowie	31,000	30,700	99
	Camp	4,200	4,100	98
	Cass	11,300	11,100	98
	Gregg	42,100	41,600	99
	Harrison	20,400	20,100	99
	Marion	4,200	4,100	98
	Morris	5,300	5,200	98
	Panola	8,500	8,400	99
	Red River	6,100	5,900	97
	Shelby	9,400	9,200	98
Titus	9,100	9,000	99	
Upshur	12,200	12,000	98	
Between 25-49%	LOUISIANA			
	Sabine	10,700	10,400	97
	TEXAS			
Between 5-24%	ARKANSAS			
	Ouachita	13,000	12,800	98
	Pike	4,200	4,100	98
Between 5-24%	LOUISIANA			
	Polk	6,600	6,400	97
	Union	18,700	18,400	98
Between 5-24%	LOUISIANA			
	Natchitoches	14,400	14,000	97
	Winn	6,200	6,100	98
Between 5-24%	TEXAS			
	Hopkins	11,600	11,400	98
(Continued on page A-539)				
Totals		615,100	605,600	98
Net Weekly Circulation (1990)			377,500	
Average Daily Circulation (1990)			216,900	

Louisiana—Shreveport

KTBS-TV

Ch. 3

Network Service: ABC.

Licensee: KTBS Inc., 312 E. Kings Hwy., Shreveport, LA 71104.

Studio: 312 E. Kings Hwy., Shreveport, LA 71104.

Mailing Address: Box 44227, Shreveport, LA 71134-4227.

Telephone: 318-868-3644. Fax: 318-865-1718.

Technical Facilities: Channel No. 3 (60-66 MHz). Authorized power: 100-kw visual, 20-kw aural. Antenna: 1781-ft. above av. terrain, 1801-ft. above ground, 2049-ft. above sea level.

Latitude 32° 41' 08"
Longitude 93° 56' 00"

Transmitter: 1.5-mi. SE of Mooringsport, LA.

Multichannel TV Sound: Stereo only.

Satellite Earth Stations: Andrew, 7.3-meter C-band; Andrew, 6.2-meter C-band; Andrew, 4.5-meter C-band; RCA, 3.7-meter; Avantek, Scientific-Atlanta receivers.

News Services: ABC, AP.

Ownership: KTBS Inc.

Began Operation: September 3, 1955.

Represented (sales): Katz Television.

Represented (legal): Fletcher, Heald & Hildreth.

Represented (engineering): A. D. Ring & Associates, P.C.

Personnel:

EDWIN N. WRAY JR., president & general manager.

STEVEN SMITH, local sales manager.

ALLAN STOLL, national sales manager.

ANDREW PONTZ, news director.

MARVIN L. PERRY JR., program manager.

DON WIEGEL, promotion manager.

A. DALE BEASLEY, business manager.

DAVID L. HENDRICKS, chief engineer.

ORAL LINK, production manager.

CAROLYN LOWRY, traffic manager.

GEORGE SIRVEN, community projects director.

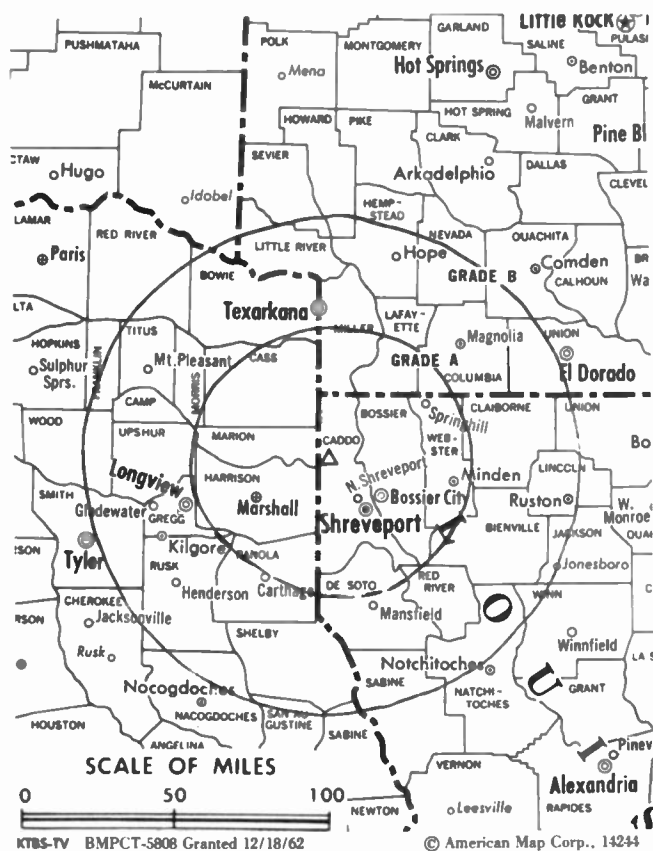
Highest 30 Sec. Rate: \$1000.

NETWORK BASE HOURLY RATE: \$1200.

City of License: Shreveport. ADI: Shreveport, LA-Texarkana, TX. Rank: 65.

Total Households: ©MSI Consumer Market Data as of 1/1/90. TV Homes, TV% and Circulation ©1990 Arbitron. County coverage based on Arbitron study.

Net Weekly Circulation	State County	Total Households	TV Households	%
50% & Over	ARKANSAS			
	Columbia	9,800	9,600	98
	Hempstead	8,600	8,400	98
	Lafayette	3,600	3,500	97
	Little River	5,100	5,000	98
	Miller	14,400	14,200	99
	Sevier	5,500	5,400	98
	LOUISIANA			
	Bienville	6,200	6,100	98
	Bossier	32,800	32,500	99
	Caddo	103,400	102,400	99
	Claiborne	6,400	6,300	98
	De Soto	10,400	10,200	98
	Natchitoches	14,400	14,000	97
Red River	3,800	3,700	97	
Sabine	10,700	10,400	97	
Webster	17,400	17,100	99	



Net Weekly Circulation	State County	Total Households	TV Households	%
50% & Over	OKLAHOMA			
	Mc Curtain	13,000	12,700	98
	TEXAS			
	Bowie	31,000	30,700	99
	Camp	4,200	4,100	98
	Cass	11,300	11,100	98
	Franklin	3,200	3,100	97
	Gregg	42,100	41,600	99
	Harrison	20,400	20,100	99
	Marion	4,200	4,100	98
	Morris	5,300	5,200	98
	Panola	8,500	8,400	99
	Red River	6,100	5,900	97
	Rusk	16,500	16,300	99
Shelby	9,400	9,200	98	
Titus	9,100	9,000	99	
Upshur	12,200	12,000	98	
Between 25-49%	ARKANSAS			
	Howard	5,100	5,000	98
	Nevada	3,800	3,700	97
Between 5-24%	LOUISIANA			
	Union	18,700	18,400	98
	Winn	6,200	6,100	98
(Continued on page A-539)				
Totals		637,700	628,100	98
Net Weekly Circulation (1990)				412,700
Average Daily Circulation (1990)				254,100

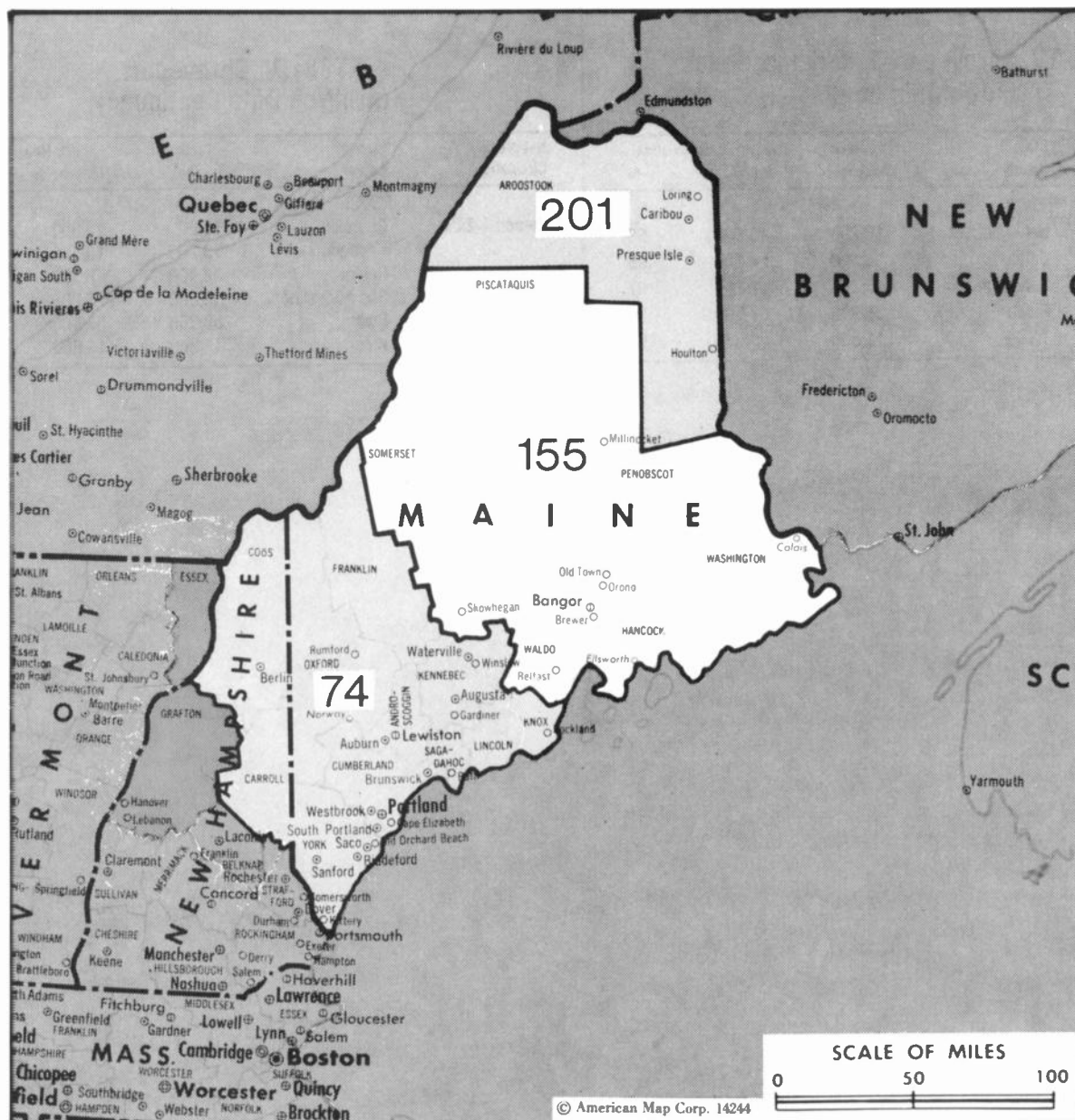
Louisiana

KTAL-TV, Shreveport-Texarkana, Texas (Arbitron Data Continued)

Net Weekly Circulation	State County	Total Households	TV Households	%
TEXAS				
Between 5-24%	Nacogdoches	19,200	18,800	98
	Sabine	4,400	4,300	98
	San Augustine	3,300	3,200	97
	Smith	58,200	57,500	99
	Wood	11,800	11,600	98

KTBS-TV, Shreveport (Arbitron Data Continued)

Net Weekly Circulation	State County	Total Households	TV Households	%
TEXAS				
Between 5-24%	Cherokee	15,600	15,300	98
	Nacogdoches	19,200	18,800	98
	Sabine	4,400	4,300	98
	San Augustine	3,300	3,200	97
	Smith	58,200	57,500	99
	Wood	11,800	11,600	98



Market Arbitron ADI TV Households Rank Market Area Commercial TV Stations

Portland-Poland Spring, ME.....	336,000	74	WCSH-TV (6), WGME-TV (13), WMTW-TV (8), WPXT (51)
Bangor, ME.....	116,300	155	WABI-TV (5), WLBZ-TV (2), WVII-TV (7)
Presque Isle, ME.....	29,300	201	WAGM-TV (8)

State Cross Reference List

Communities that receive programs of stations that are located elsewhere.

WMTW-TV, Portland See Poland Spring, ME

Maine Station Totals as of October 1, 1990

	VHF	UHF	TOTAL
Commercial Television Stations	7	1	8
Educational Television Stations	4	1	5
	11	2	13

Maine—Bangor

WABI-TV

Ch. 5

Network Service: CBS.

Licensee: Diversified Communications, 5 Milk St., Portland, ME 04412.

Studio: 35 Hildreth St., Bangor, ME 04401.

Telephone: 207-947-8321. **TWX:** 910-240-1221. **Fax:** 207-941-9378.

Technical Facilities: Channel No. 5 (76-82 MHz). Authorized power: 40-kw visual, 6-kw aural. Antenna: 1316-ft. above av. terrain, 490-ft. above ground, 1710-ft. above sea level.

Latitude 44° 42' 13"

Longitude 69° 04' 47"

Transmitter: Pickard Mountain, near Maine Rte. 9.

Satellite Earth Stations: Scientific-Atlanta, 7-meter; M/A-Com Ku-band; M/A-Com, Scientific-Atlanta receivers.

AM Affiliate: WABI, 5-kw, 910 kHz.

FM Affiliate: WYOU-FM, 5-kw, 97.1 MHz (No. 246), 1250-ft. (ABC).

News Service: AP.

Ownership: Diversified Communications (Group Owner).

Began Operation: January 25, 1953.

Represented (sales): Blair Television.

Represented (legal): Dow, Lohnes & Albertson.

Represented (engineering): Cohen, Dippell & Everist, P.C.

Personnel:

GEORGE GONYAR, vice president & general manager.

JOSEPH CARR, operations manager.

MICHAEL YOUNG, local sales manager.

DALE CARTER, chief engineer.

DON COLSON, news director.

PAUL SALIWANCHEK, promotion director.

LILIAN HOLLIS, business manager.

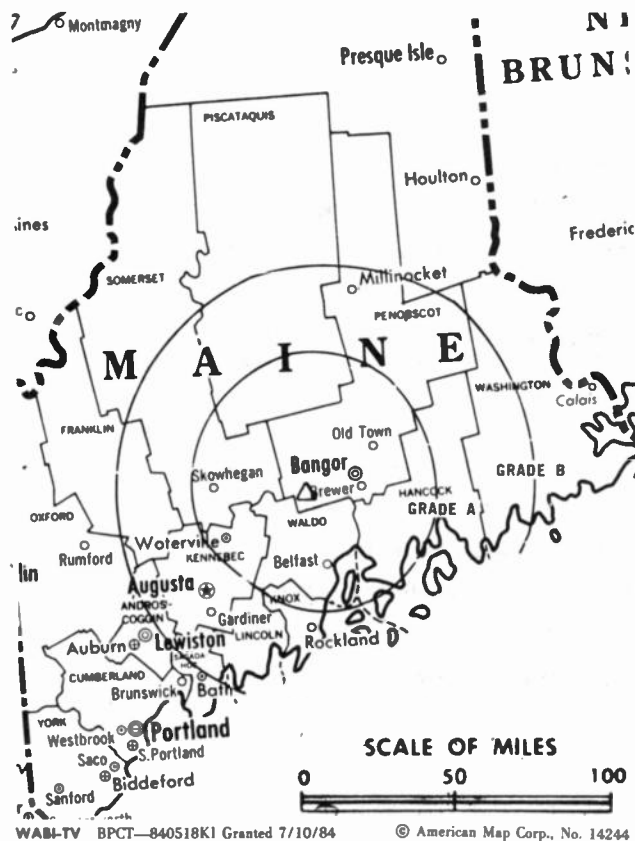
BETTI LAVERTY, public service director.

Highest 30 Sec. Rate: \$600.

NETWORK BASE HOURLY RATE: \$1028.

City of License: Bangor. **ADI:** Bangor. **Rank:** 155.

Total Households: ©MSI Consumer Market Data as of 1/1/90. TV Homes, TV% and Circulation ©1990 Arbitron. County coverage based on Arbitron study.



Net Weekly Circulation	State County	Total Households	TV Households	%
50% & Over	MAINE			
	Franklin	11,100	10,800	97
	Hancock	18,400	18,100	98
	Kennebec	44,000	43,200	98
	Knox	14,200	13,800	97
	Penobscot	49,800	49,000	98
	Piscataquis	6,800	6,700	99
	Somerset	17,100	16,800	98
	Waldo	11,900	11,600	97
	Washington	13,500	13,100	97
Between 5-24%	MAINE			
	Androscoggin	38,500	38,000	99
	Aroostook	30,000	29,300	98
	Lincoln	11,500	11,300	98
	Oxford	19,700	19,400	98
Totals		286,500	281,100	98
Net Weekly Circulation (1990)				149,600
Average Daily Circulation (1990)				96,400

Maine—Bangor

WLBZ-TV

Ch. 2

Network Service: NBC.

Licensee: Maine Bcstg. Co., One Congress Square, Portland, ME 04101.

Studio: 329 Mount Hope Ave., Bangor, ME 04401.

Telephone: 207-942-4822. **TWX:** 710-222-1877. **Fax:** 207-945-6816.

Technical Facilities: Channel No. 2 (54-60 MHz). Authorized power: 51.3-kw visual, 10.2-kw aural. Antenna: 640-ft. above av. terrain, 99-ft. above ground, 941-ft. above sea level.

Latitude 44° 44' 10"

Longitude 68° 40' 17"

Transmitter: Riders Peak, near Holden, ME.

Satellite Earth Stations: In operation.

News Services: AP, NBC, Group W Newsfeed.

Ownership: Maine Broadcasting System (Group Owner).

Began Operation: September 12, 1954. Sale as WTWO to present owners by Murray Carpenter & wife approved May 14, 1958 by FCC (Television Digest, Vol. 14:12, 16, 20).

Represented (sales): Katz Television.

Represented (legal): Wilkinson, Barker, Knauer & Quinn.

Represented (engineering): Jules Cohen & Associates, P.C.

Personnel:

MARY RINES THOMPSON, chairman of board.

FREDERIC THOMPSON, president.

BRUCE MCGORRILL, executive vice president.

MARGO COBB, vice president & general manager.

JIM BARTLETT, sales manager.

PHIL GILDART, local sales manager.

SHARON GOSS, national sales manager.

PAUL REECE, news director.

JIM CHADWICK, chief engineer.

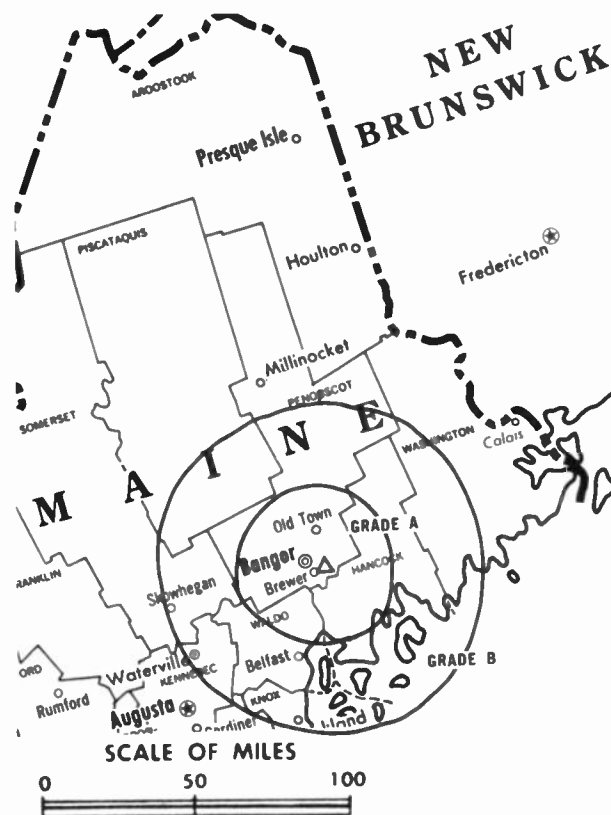
LAURA JOYNER, promotion director.

MARIA KREIL-KAMP, business manager.

Highest 30 Sec. Rate: \$900.

City of License: Bangor. **ADI:** Bangor. **Rank:** 155.

Total Households: ©MSI Consumer Market Data as of 1/1/90. TV Homes, TV% and Circulation ©1990 Arbitron. County coverage based on Arbitron study.



WLBZ-TV BPCT-2555 Granted 12/22/58

© American Map Corp., 14244

Net Weekly Circulation	State County	Total Households	TV Households	%
50% & Over	MAINE			
	Hancock	18,400	18,100	98
	Penobscot	49,800	49,000	98
	Piscataquis	6,800	6,700	99
	Somerset	17,100	16,800	98
	Waldo	11,900	11,600	97
Between 25-49%	MAINE			
	Aroostook	30,000	29,300	98
	Kennebec	44,000	43,200	98
Between 5-24%	MAINE			
	Franklin	11,100	10,800	97
Totals		216,800	212,400	98
Net Weekly Circulation (1990)				137,000
Average Daily Circulation (1990)				90,000

Maine—Bangor

WVII-TV

Ch. 7

Network Service: ABC.

Licensee: Bangor Communications Inc., 371 Target Industrial Circle, Bangor, ME 04401.

Studio: 371 Target Industrial Circle, Bangor, ME 04401.

Telephone: 207-954-6457. TWX: 710-222-1742. Fax: 207-942-0511.

Technical Facilities: Channel No. 7 (174-180 MHz). Authorized power: 316-kw max. visual, 31.6-kw max. aural. Antenna: 819-ft. above av. terrain, 137-ft. above ground, 1134-ft. above sea level.

Latitude 44° 45' 35"
Longitude 68° 34' 01"

Transmitter: Black Cap Mountain, Eddington, ME.

Satellite Earth Stations: Comtech, 5-meter C-band; Andrew, 4.5-meter C-band; Andrew, Pinzone receivers.

News Services: ABC, AP.

Ownership: Seaway Communications Inc. (Group Owner).

Began Operation: October 15, 1965. Sale to present owners by John J. Pineau approved by FCC July 23, 1982. Sale to Pineau by Downeast TV Inc., Debtor-in-Possession, approved by FCC Jan. 20, 1976.

Represented (sales): Seltel Inc.; Metrospot Television Ltd. (Canada).

Represented (legal): Mullin, Rhyne, Emmons & Topel, P.C.

Personnel:

BARBARA CYR, executive vice president & general manager.

JUDITH L. VARDAMIS, program director & national sales manager.

TIM GAIER, news director.

MICHELE A. SLATER, local sales manager.

BERNARD E. CHASE, business manager.

GARY KASPAREK, promotion director.

MIKE STAPLES, chief engineer.

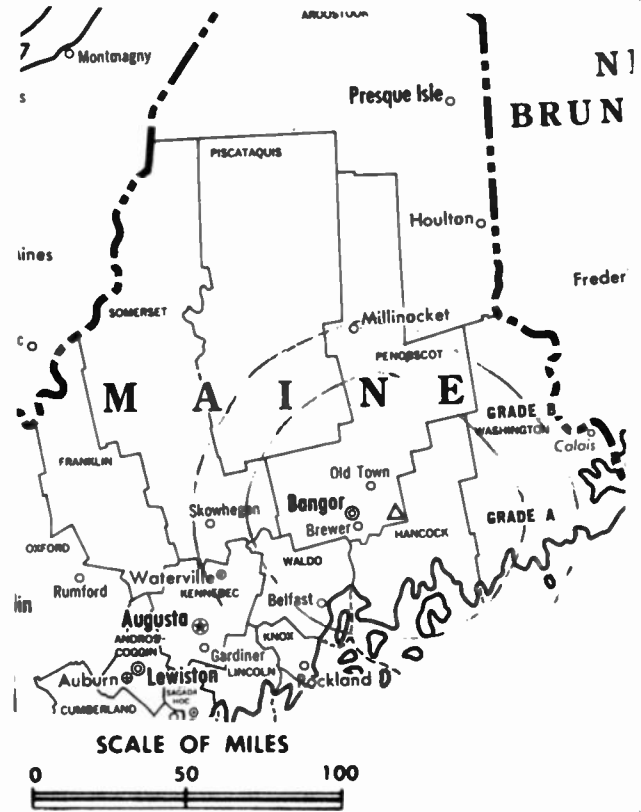
Highest 30 Sec. Rate: \$500.

NETWORK BASE HOURLY RATE: \$250.

City of License: Bangor. ADI: Bangor. Rank: 155.

Total Households: ©MSI Consumer Market Data as of 1/1/90. TV Homes, TV% and Circulation ©1990 Arbitron. County coverage based on Arbitron study.

Net Weekly Circulation	State County	Total Households	TV Households	%
50% & Over	MAINE			
	Hancock	18,400	18,100	98
	Penobscot	49,800	49,000	98
	Piscataquis	6,800	6,700	99
	Waldo	11,900	11,600	97
	Washington	13,500	13,100	97



WVII-TV BPCT-881010KN Granted 1/29/87

© American Map Corp., No. 14244

Net Weekly Circulation	State County	Total Households	TV Households	%
Between 25-49%	MAINE			
	Aroostook	30,000	29,300	98
	Knox	14,200	13,800	97
	Somerset	17,100	16,800	98
Between 5-24%	MAINE			
	Franklin	11,100	10,800	97
	Kennebec	44,000	43,200	98
Totals		216,800	212,400	98
Net Weekly Circulation (1990)				113,300
Average Daily Circulation (1990)				58,800

**Need Broadcast TV or Cable TV Mail Labels
From the Factbook?**

Call Information Marketing Services
703-821-8130

Maine—Portland-Poland Spring

WMTW-TV

Ch. 8

Network Service: ABC.

Licensee: Harron Communications Corp., 70 E. Lancaster Ave., Frazer, PA 19355-2121.

Studio: Box 8, Auburn, ME 04210.

Sales Office: 119 Middle St., Portland, ME 04112-9501.

Telephones: 207-775-1800, Portland; 207-782-1800, Auburn.

TWX: 710-221-1708. Fax: 207-783-7371.

Technical Facilities: Channel No. 8 (180-186 MHz). Authorized power: 105-kw visual, 17.4-kw aural. Antenna: 3871-ft. above av. terrain, 120-ft. above ground, 6374-ft. above sea level.

Latitude 44° 16' 13"
Longitude 71° 18' 13"

Transmitter: Mount Washington, NH.

Satellite Earth Stations: Andrew, 7.3-meter C-band; Andrew, 5-meter C-band; Comtech, 5-meter C-band; Prodelin, 5-meter C-band; RCA, 5-meter Ku-band; Avantek, M/A-Corn, Pinzone receivers.

SNG Mobile Dish: Vertex, 2.8-meter Ku-band.

News Services: AP, ABC.

Ownership: Harron Communications Corp. (Group Owner).

Began Operation: August 31, 1954. Sale of 80% control to Dolphin Enterprises approved April 15, 1964 by FCC (Television Digest, Vol. 3:40, 41; 4:16). Sale to Mid New York Bcstg. (Harron) approved by FCC Nov. 8, 1967 (Vol. 7:46).

Represented (sales): Petry Television Inc.

Represented (legal): Hogan & Hartson.

Personnel:

ALFRED P. RITTER, vice president & general manager.
BERNARD AIELLO, program & operations manager.
MARY JO SNYDER, local sales manager.
DAVID KAUFMAN, national sales manager.
RICHARD CUSHMAN, director of engineering.
DENNIS TOMPKINS, news director.
STEVE LAKEY, promotion manager.
CONNIE DENSMORE, business manager.
DAVID BEANE, production manager.
JACK CONNOR, assistant chief engineer.
PHYLLIS BOUCHLES, traffic manager, Auburn.
DARLENE STERLING, traffic manager, Portland.

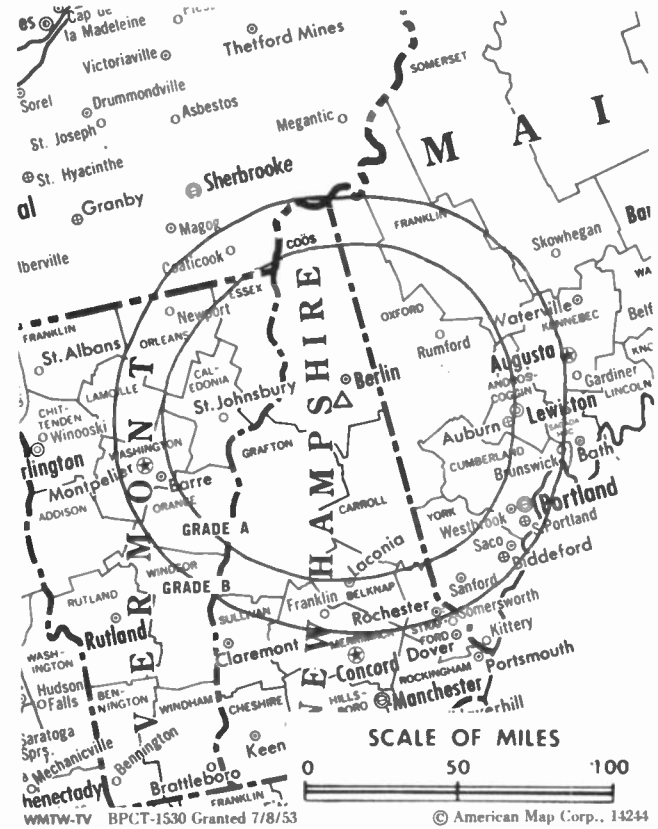
Highest 30 Sec. Rate: \$800.

NETWORK BASE HOURLY RATE: \$750.

City of License: Poland Spring. ADI: Portland-Poland Spring. Rank: 74.

Total Households: ©MSI Consumer Market Data as of 1/1/90. TV Homes, TV% and Circulation ©1990 Arbitron. County coverage based on Arbitron study.

Net Weekly Circulation	State County	Total Households	TV Households	%
50% & Over	MAINE			
	Androscoggin	38,500	38,000	99
	Cumberland	92,200	90,900	99
	Franklin	11,100	10,800	97
	Kennebec	44,000	43,200	98
	Knox	14,200	13,800	97
	Lincoln	11,500	11,300	98
	Oxford	19,700	19,400	98
	Sagadahoc	12,800	12,500	98



Net Weekly Circulation	State County	Total Households	TV Households	%
50% & Over	Somerset	17,100	16,800	98
	York	64,500	63,700	99
	NEW HAMPSHIRE			
	Carroll	14,800	14,500	98
	Coos	13,500	13,300	99
	VERMONT			
	Caledonia	10,800	10,600	98
	Essex	2,700	2,700	100
	Orleans	9,100	9,000	99
	Washington	21,400	21,000	98
	Between 25-49%	MAINE		
Waldo		11,900	11,600	97
NEW HAMPSHIRE				
Belknap		19,400	19,200	99
Grafton		26,900	26,100	97
Merrimack		45,200	44,400	98
Strafford		35,800	35,200	98
Sullivan		15,500	15,100	97
VERMONT				
Orange		9,400	9,200	98
Windsor		22,700	22,100	97
Between 5-24%	NEW HAMPSHIRE			
	Hillsborough	124,100	122,600	99
	Rockingham	89,400	88,300	99
	NEW YORK			
	Essex	14,400	14,100	98
	VERMONT			
	Addison	11,500	11,200	97
	Chittenden	48,000	47,300	99
	Lamoille	7,200	7,100	99
	Rutland	23,900	23,400	98
	Windham	16,400	15,700	96
Totals		919,600	904,100	98
Net Weekly Circulation (1990)			402,000	
Average Daily Circulation (1990)			203,300	

Maine—Portland

WCSH-TV

Ch. 6

Network Service: NBC.

Licensee: Maine Radio & Television Co., One Congress Square, Portland, ME 04101.

Studio: One Congress Square, Portland, ME 04101.

Telephone: 207-828-6666. TWX: 710-221-1988.

Technical Facilities: Channel No. 6 (82-88 MHz). Authorized power: 100-kw visual, 20-kw aural. Antenna: 2000-ft. above av. terrain, 1274-ft. above ground, 2503-ft. above sea level.

Latitude 43° 51' 32"
Longitude 70° 42' 40"

Transmitter: Winn Mountain, Sebago, ME.

Satellite Earth Station: Satcom Technologies, 7-meter; M/A-Com receivers.

News Services: AP, Group W Newsfeed, NBC.

Ownership: Maine Broadcasting System (Group Owner).

Began Operation: December 1, 1953.

Represented (sales): Katz Television.

Represented (legal): Wilkinson, Barker, Knauer & Quinn.

Represented (engineering): Jules Cohen & Associates.

Personnel:

FREDERIC L. THOMPSON, president.

BRUCE MCGORRILL, executive vice president.

LEW COLBY, vice president & general manager.

DALE EICHORN, treasurer.

FRED NUTTER, public affairs & editorial director.

JEFFREY MARKS, station manager.

JIM HOPKINS, chief engineer.

RICK BASSETT, film director.

MIKE COHEN, local sales manager.

BOB BURTT, national sales manager.

MIKE CARQUE, news director.

CARY COLLETTE, promotion director.

GLENN MORIN, business manager.

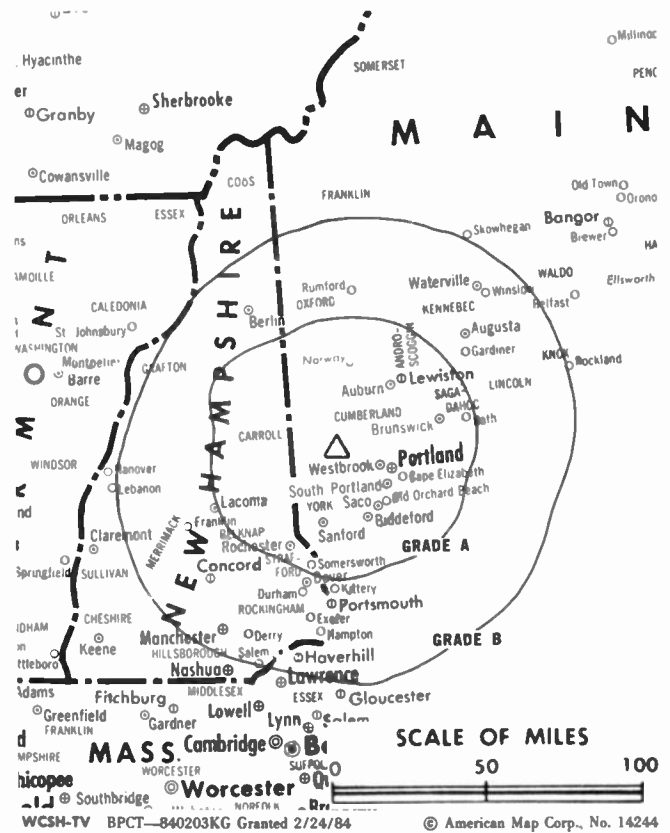
DEBBIE BRIGGS, marketing director.

Rates: On request.

City of License: Portland. ADI: Portland-Poland Spring. Rank: 74.

Total Households: ©MSI Consumer Market Data as of 1/1/90. TV Homes, TV% and Circulation ©1990 Arbitron. County coverage based on Arbitron study.

Net Weekly Circulation	State County	Total Households	TV Households	%
50% & Over	MAINE			
	Androscoggin	38,500	38,000	99
	Cumberland	92,200	90,900	99
	Franklin	11,100	10,800	97
	Kennebec	44,000	43,200	98
	Knox	14,200	13,800	97
	Lincoln	11,500	11,300	98
	Oxford	19,700	19,400	98
	Sagadahoc	12,800	12,500	98
	York	64,500	63,700	99
	NEW HAMPSHIRE			
	Belknap	19,400	19,200	99
	Carroll	14,800	14,500	98



Net Weekly Circulation	State County	Total Households	TV Households	%
50% & Over	Coos	13,500	13,300	99
	Strafford	35,800	35,200	98
Between 25-49%	MAINE			
	Somerset	17,100	16,800	98
	NEW HAMPSHIRE			
Merrimack	45,200	44,400	98	
Between 5-24%	MAINE			
	Waldo	11,900	11,600	97
	NEW HAMPSHIRE			
	Grafton	26,900	26,100	97
	Hillsborough	124,100	122,600	99
	Rockingham	89,400	88,300	99
	Sullivan	15,500	15,100	97
	VERMONT			
Caledonia	10,800	10,600	98	
Essex	2,700	2,700	100	
Totals		735,600	724,000	98
Net Weekly Circulation (1990)			370,800	
Average Daily Circulation (1990)			229,400	

Your message in this ad space could cost as little as \$95, and it will reach the people important to you!

Television & Cable Factbook

Maine—Portland

WGME-TV Ch. 13

Network Service: CBS.

Licensee: Guy Gannett Publishing Co., Northport Business Park, Washington Ave., Portland, ME 04103.

Studio: Northport Business Park, Portland, ME 04103.

Telephone: 207-797-9330. **Fax:** 207-878-3505.

Technical Facilities: Channel No. 13 (210-216 MHz). Authorized power: 295-kw visual, 29.5-kw aural. Antenna: 1610-ft. above av. terrain, 1619-ft. above ground, 2049-ft. above sea level.

Latitude 43° 55' 28"
Longitude 70° 29' 28"

Transmitter: Brown Hill, Raymond.

Satellite Earth Stations: C-band; KU-band; M/A-Com, Scientific-Atlanta receivers.

News Services: AP, CBS.

Ownership: Guy Gannett Broadcasting Services (Group Owner).

Began Operation: May 16, 1954.

Represented (sales): Blair Television.

Represented (legal): Dow, Lohnes & Albertson.

Represented (engineering): Lohnes & Culver.

Personnel:

WILLIAM B. STOUGH, vice president & general manager.

WILLIAM WHITTEN, general sales manager.

JEANNINE LEFEVRE, national sales manager.

TOWLE TOMPKINS, operations manager.

JIM SANDERS, news director.

BARBARA GRAHAM, promotion director.

WAYNE BEAROR, business manager.

FRED DESJARDINS, chief engineer.

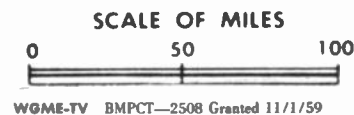
Highest 30 Sec. Rate: \$1000.

NETWORK BASE HOURLY RATE: \$1000.

City of License: Portland. **ADI:** Portland-Poland Spring. **Rank:** 74.

Total Households: ©MSI Consumer Market Data as of 1/1/90. TV Homes, TV% and Circulation ©1990 Arbitron. County coverage based on Arbitron study.

Net Weekly Circulation	State County	Total Households	TV Households	%
50% & Over	MAINE			
	Androscoggin	38,500	38,000	99
	Cumberland	92,200	90,900	99
	Franklin	11,100	10,800	97
	Kennebec	44,000	43,200	98
	Knox	14,200	13,800	97
	Lincoln	11,500	11,300	98



Net Weekly Circulation	State County	Total Households	TV Households	%
50% & Over	Oxford	19,700	19,400	98
	Sagadahoc	12,800	12,500	98
	York	64,500	63,700	99
	NEW HAMPSHIRE			
	Carroll	14,800	14,500	98
Between 25-49%	MAINE			
	Somerset	17,100	16,800	98
	NEW HAMPSHIRE			
	Belknap	19,400	19,200	99
	Coos	13,500	13,300	99
	Strafford	35,800	35,200	98
Between 5-24%	MAINE			
	Waldo	11,900	11,600	97
	NEW HAMPSHIRE			
	Grafton	26,900	26,100	97
	Merrimack	45,200	44,400	98
Totals		493,100	484,700	98
Net Weekly Circulation (1990)			293,000	
Average Daily Circulation (1990)			168,300	

Maine—Portland

WPXT
Ch. 51

Network Service: Fox

Licensee: Portland Broadcasting Inc., 2320 Congress St., Portland, ME 04102.

Studio: 2320 Congress St., Portland, ME 04102.

Telephone: 207-774-0051. **Fax:** 207-774-6849.

Technical Facilities: Channel No. 51 (692-698 MHz). Authorized power: 3011-kw max. visual, 301-kw max. aural. Antenna: 917-ft. above av. terrain, 697-ft. above ground, 1177-ft. above sea level.

Latitude 43° 51' 05.50"
Longitude 70° 19' 40.00"

Transmitter: 2.5-mi. S of Gray.

Multichannel TV Sound: Stereo only.

Satellite Earth Stations: Chapparral C-band; Comtech C-band; Scientific-Atlanta Ku-band; Vertex Ku-band; M/A-Com, Pinzone, Scientific-Atlanta receivers, Standard Communications.

Ownership: Portland Broadcasting Inc.

Began Operation: September 14, 1986. FCC approved transfer of control to present owner Oct 6, 1986.

Represented (sales): Sattel Inc.

Represented (legal): Hopkins & Sutter.

Represented (engineering): Ray Goudreau.

Personnel:

JOSH MCGRAW, general manager.

TONY PALMINTERI, general sales manager.

DOUG FINCK, local sales manager.

ROY OUELLETTE, chief engineer.

JENNIFER VANDERWERF, program & operations manager.

DOREEN MORGAN, promotion manager.

ANN GAGNE, business manager.

Highest 30 Sec. Rate: \$900.

City of License: Portland. **ADI:** Portland-Poland Spring. **Rank:** 74.

Total Households: ©MSI Consumer Market Data as of 1/1/90. TV Homes, TV% and Circulation ©1990 Arbitron. County coverage based on Arbitron study.

Net Weekly Circulation	State County	Total Households	TV Households	%
50% & Over	MAINE			
	Androscoggin	38,500	38,000	99
	Cumberland	92,200	90,900	99
	Sagadahoc	12,800	12,500	98



Net Weekly Circulation	State County	Total Households	TV Households	%
Between 25-49%	MAINE			
	Kennebec	44,000	43,200	98
	Knox	14,200	13,800	97
	Lincoln	11,500	11,300	98
	Oxford	19,700	19,400	98
Between 5-24%	MAINE			
	Franklin	11,100	10,800	97
	Penobscot	49,800	49,000	98
NEW HAMPSHIRE	Waldo	11,900	11,600	97
	Carroll	14,800	14,500	98
Totals		385,000	378,700	98
Net Weekly Circulation (1990)				141,900
Average Daily Circulation (1990)				54,900

Maine—Presque Isle

WAGM-TV

Ch. 8

Network Service: CBS, NBC, ABC.

Licensee: NEPSK Inc., 701 Alpha Dr., Pittsburgh, PA 15238.

Studio: U.S. Hwy. 1 & Parkhurst Road, Presque Isle, ME 04769.

Mailing Address: Box 1149, Presque Isle, ME 04769.

Telephone: 207-764-4461. TWX: 710-229-1631. Fax: 207-764-5329.

Technical Facilities: Channel No. 8 (180-186 MHz). Authorized power: 58.9-kw visual, 12.9-kw aural. Antenna: 350-ft. above av. terrain, 292-ft. above ground, 962-ft. above sea level.

Latitude 46° 43' 44"
Longitude 68° 00' 07"

Transmitter: U.S. Hwy. 1 & Parkhurst Rd.

Satellite Earth Stations: Comtech, 5-meter C-band; Harris, 4.6-meter Ku-band; Star, 3.6-meter; M/A-Com, Standard Communications receivers.

Ownership: NEPSK Inc.

Began Operation: October 13, 1956. Sale of 94.8% to Hildreth family by Harold Glidden approved Sept. 19, 1956 by FCC (Television Digest, Vol. 13:39). Sale to present owner approved Feb. 8, 1984.

Represented (sales): Katz Television.

Represented (legal): Koteen & Naftalin.

Represented (engineering): Jules Cohen & Associates.

Personnel:

THOMAS P. SHELBURNE III, chief operating officer.

NORMAN W. JOHNSON, vice president & general manager.

KATHLEEN McLAIN, general sales manager.

EDGAR DERY, chief engineer.

SUE BERNARD, news director.

BUDDY PRICE, promotion director.

CATHY DONOVAN, business manager.

Highest 30 Sec. Rate: \$300.

NETWORK BASE HOURLY RATE: \$450.

City of License: Presque Isle. ADI: Presque Isle. Rank: 201.



Total Households: ©MSI Consumer Market Data as of 1/1/90. TV Homes, TV% and Circulation ©1990 Arbitron. County coverage based on Arbitron study.

Net Weekly Circulation	State County	Total Households	TV Households	%
	MAINE			
50% & Over	Aroostook	30,000	29,300	98
Totals		30,000	29,300	98
Net Weekly Circulation (1990)				27,300
Average Daily Circulation (1990)				20,900



Market	Arbitron ADI TV Households	Rank	Market Area Commercial TV Stations
Washington, DC	1,701,700	9	WDCa-TV (20), WFTY (50), WJLA-TV (7), WRC-TV (4), WTKK (66), WTTG (5), WUSA (9)
Pittsburgh, PA	1,165,500	17	KDKA-TV (2), WPCB-TV (40), WPGH-TV (53), WPTT-TV (22), WPXI (11), WTAE-TV (4)
Baltimore, MD	937,400	22	WBAL-TV (11), WBFF (45), WHSW (24), WJZ-TV (13), WMAR-TV (2), WNUV-TV (54)
Salisbury, MD	93,400	161	WBOC-TV (16), WMDT (47)
Hagerstown, MD	42,100	192	WHAG-TV (25), WJAL (68)

Maryland Station Totals as of October 1, 1990

	VHF	UHF	TOTAL
Commercial Television Stations	3	7	10
Educational Television Stations	0	6	6
	3	13	16

THIS DATA IS AVAILABLE ON TAPE OR DISKETTE FOR USE ON YOUR OWN COMPUTER OR AS CUSTOMIZED REPORTS

Call Lynn Levine or Nancy Cramer
202-872-9200

Maryland—Baltimore

WBAL-TV

Ch. 11

Network Service: CBS.

Licensee: Hearst Corp., Radio & TV Division, Maryland's Broadcast Center, Baltimore, MD 21211.

Studio: Maryland's Broadcast Center, Baltimore, MD 21211.

Telephone: 301-467-3000. TWX: 710-234-1086.

Technical Facilities: Channel No. 11 (198-204 MHz). Authorized power: 316-kw visual, 31.6-kw aural. Antenna: 1000-ft. above av. terrain, 998-ft. above ground, 1318-ft. above sea level.

Latitude 39° 20' 05"
Longitude 76° 39' 03"

Transmitter: 3800 Hooper Ave.

Satellite Earth Stations: Scientific-Atlanta, 7-meter C-band; Microdyne, 7-meter C-band; Satcom Technologies, 5.5-meter Ku-band; M/A-Com, Microdyne, Scientific-Atlanta receivers.

AM Affiliate: WBAL, 50-kw, 1090 kHz (NBC).

FM Affiliate: WITY, 20-kw, 97.9 MHz (No. 250), 960-ft.

News Services: AP, CBS, CNN, Conus, UPI.

Ownership: Hearst Broadcasting (Group Owner).

Began Operation: March 11, 1948.

Represented (sales): Blair Television.

Represented (legal): Dempsey & Koplovitz.

Personnel:

DAVID J. BARRETT, vice president & general manager.
JOSEPH W. HESTON, vice president & station manager.
JACK GILMORE, vice president & general sales manager.
T. C. SHULTZ, local sales manager.
TOM VAN BENSCHOTEN, national sales manager.
ROBERT OGREN, director of engineering.
TOM HAUFF, news director.
EMERSON COLEMAN, director of programming.
KERRY RICHARDS, promotion director.
GORDON JONES, business manager.
KAREN MEEKINS, marketing director.
EDITH HOUSE, public affairs manager.

Rates: On request.

City of License: Baltimore. ADI: Baltimore. Rank: 22.

Total Households: ©MSI Consumer Market Data as of 1/1/90. TV Homes, TV% and Circulation ©1990 Arbitron. County coverage based on Arbitron study.

Net Weekly Circulation	State County	Total Households	TV Households	%
50% & Over	MARYLAND			
	Anne Arundel	149,000	148,300	100
	Baltimore	264,900	263,800	100
	Caroline	9,300	9,200	99
	Carroll	41,500	41,300	100
	Cecil	24,600	24,500	100
	Dorchester	11,600	11,500	99
	Harford	57,900	57,600	99
	Howard	60,900	60,600	100
	Kent	6,600	6,500	98
	Queen Annes	11,500	11,400	99
	Talbot	11,500	11,400	99
	Baltimore City	282,400	281,100	100
	PENNSYLVANIA			
	Adams	26,100	25,500	98



Net Weekly Circulation	State County	Total Households	TV Households	%	
Between 25-49%	MARYLAND				
	Calvert	16,400	16,200	99	
	Frederick	49,100	48,800	99	
	St Marys	24,000	23,800	99	
	Wicomico	27,300	27,100	99	
	Worcester	15,300	15,000	98	
	PENNSYLVANIA				
	Franklin	46,000	44,600	97	
	Between 5-24%	DISTRICT OF COLUMBIA			
		Dist Of Columbia	254,400	251,900	99
DELAWARE					
Kent		38,600	38,300	99	
Sussex		43,700	43,100	99	
MARYLAND					
Montgomery		270,900	269,900	100	
Prince Georges		248,800	248,000	100	
Somerset		7,000	6,900	99	
Washington		42,000	41,700	99	
PENNSYLVANIA					
Lancaster	149,100	144,500	97		
York	128,200	126,000	98		
VIRGINIA					
Arlington	133,900	133,200	100		
Clarke	4,100	4,100	100		
Frederick	22,200	22,000	99		
Prince William	70,000	69,600	99		
Rappahannock	2,600	2,600	100		
Warren	9,400	9,300	98		
WEST VIRGINIA					
Berkeley	21,200	21,000	99		
Jefferson	13,100	13,000	99		
Totals		2,595,100	2,573,300	99	
Net Weekly Circulation (1990)				1,013,300	
Average Daily Circulation (1990)				510,800	

Maryland—Baltimore

WBFF

Ch. 45

Network Service: Fox.

Licensee: Chesapeake Television Inc., 3500 Parkdale Ave., Baltimore, MD 21211.

Studio: 3500 Parkdale Ave., Baltimore, MD 21211.

Telephone: 301-462-4500. TWX: 710-234-1009. Fax: 301-462-4588.

Technical Facilities: Channel No. 45 (656-662 MHz). Authorized power: 1292-kw max. visual. Antenna: 1238-ft. above av. terrain, 1259-ft. above ground, 1549-ft. above sea level.

Latitude 39° 20' 10"
Longitude 76° 38' 59"

Transmitter: 0.24-mi. NNW of intersection of Hooper Ave. & 41st St., Baltimore.

Ownership: Sinclair Broadcasting Group Inc. (Group Owner).

Began Operation: April 11, 1971.

Represented (sales): Seitel Inc.

Represented (legal): Fisher, Wayland, Cooper & Leader.

Represented (engineering): Carl T. Jones Corp.

Personnel:

- CAROLYN C. SMITH, president.
- DAVID D. SMITH, executive vice president.
- BRUCE LUMPKIN, general manager.
- KEN WALTER, general sales manager.
- TIM DOTSON, national sales manager.
- DENNIS WINTERS, chief engineer.
- MIKE SCHROEDER, program & promotion director.
- DAVID B. AMY, controller.
- WILLIAM MURPHY, business manager.
- LARRY HARRISON, marketing director.
- DWIGHT WEEMS, production manager.
- SHARON WYLIE, public affairs manager.

Highest 30 Sec. Rate: \$4,000.

City of License: Baltimore. ADI: Baltimore. Rank: 22.

Total Households: ©MSI Consumer Market Data as of 1/1/90. TV Homes, TV% and Circulation ©1990 Arbitron. County coverage based on Arbitron study.

Net Weekly Circulation	State County	Total Households	TV Households	%
50% & Over	MARYLAND			
	Baltimore City	282,400	281,100	100
Between 25-49%	MARYLAND			
	Anne Arundel	149,000	148,300	100
	Baltimore	264,900	263,800	100
	Carroll	41,500	41,300	100
	Cecil	24,600	24,500	100
	Harford	57,900	57,600	99
	Howard	60,900	60,600	100
	Kent	6,600	6,500	98
	St Marys	24,000	23,800	99
Between 5-24%	DISTRICT OF COLUMBIA			
	Dist Of Columbia	254,400	251,900	99
	DELAWARE			
	Kent	38,600	38,300	99



Net Weekly Circulation	State County	Total Households	TV Households	%
Between 5-24%	MARYLAND			
	Calvert	16,400	16,200	99
	Caroline	9,300	9,200	99
	Dorchester	11,600	11,500	99
	Frederick	49,100	48,800	99
	Montgomery	270,900	269,900	100
	Prince Georges	248,800	248,000	100
	Queen Annes	11,500	11,400	99
	Talbot	11,500	11,400	99
		PENNSYLVANIA		
	Adams	26,100	25,500	98
	Franklin	46,000	44,600	97
	Lancaster	149,100	144,500	97
	Perry	15,600	15,200	97
	York	128,200	126,000	98
	VIRGINIA			
	Arlington	133,900	133,200	100
	Clarke	4,100	4,100	100
	Fairfax	285,900	285,000	100
	Frederick	22,200	22,000	99
	Stafford	17,600	17,400	99
	Warren	9,400	9,300	98
	WEST VIRGINIA			
	Berkeley	21,200	21,000	99
	Jefferson	13,100	13,000	99
Totals		2,706,300	2,684,900	99
Net Weekly Circulation (1990)			636,000	
Average Daily Circulation (1990)			238,400	

Maryland—Baltimore

WHSW

Ch. 24

Network Service: Home Shopping Network.

Licensee: Silver King Bcstg. of Maryland, 4820 Seton Dr., Suite M-N, Baltimore, MD 21215.

Studio: 4820 Seton Dr., Baltimore, MD 21215.

Telephone: 301-358-2400. **Fax:** 301-764-7232.

Technical Facilities: Channel No. 24 (530-536 MHz). Authorized power: 1180-kw max. visual, 118-kw max. aural. Antenna: 1073-ft. above av. terrain, 900-ft. above ground, 1405-ft. above sea level.

Latitude	39°	17'	15"
Longitude	76°	45'	38"

Transmitter: 2038 Powers Lane, Catonsville, MD.

Satellite Earth Stations: Weatherscan, 3.9-meter C-band; M/A-Com, 3-meter C-band; DX Engineering, M/A-Com receivers.

Ownership: Silver King Broadcasting (Group Owner).

Began Operation: December 24, 1985. Sale to present owner by Sam Moore, et al., approved by FCC Nov. 6, 1986 (Television Digest, Vol. 26:33, 45).

Represented (legal): Dow, Lohnes & Albertson.

Represented (engineering): Jules Cohen & Associates, P.C.

Personnel:

KENNETH BECKER, vice president & station manager.

CAROLE A. TAYLOR, program manager.

JOHN C. SKELNIK, chief engineer.

MAXINE RUSH, business manager.

Highest 30 Sec. Rate: \$400.



Arbitron Data: Not available.

City of License: Baltimore. **ADI:** Baltimore. **Rank:** 22.

Maryland—Baltimore

WJZ-TV

Ch. 13

Network Service: ABC.

Licensee: Group W Television Inc., 888 Seventh Ave., New York, NY 10106.

Studio: Television Hill, Baltimore, MD 21211.

Telephone: 301-466-0013. TWX: 301-955-1178.

Technical Facilities: Channel No. 13 (210-216 MHz). Authorized power: 316-kw visual, 31.6-kw aural. Antenna: 990-ft. above av. terrain, 998-ft. above ground, 1318-ft. above sea level.

Latitude 39° 20' 04.30"
Longitude 76° 39' 02.80"

Transmitter: Television Hill.

Multichannel TV Sound: Stereo only.

Satellite Earth Station: Transmit/receive Scientific-Atlanta, 10-meter; Scientific-Atlanta receivers.

News Services: AP, UPI.

Ownership: Group W—Westinghouse Broadcasting (Group Owner).

Began Operation: November 2, 1948. Sale to present owner by Ben & Herman Cohen families approved June 27, 1957, by FCC (Television Digest, Vol. 13:18, 19, 26).

Represented (sales): Group W Television Sales.

Personnel:

MARCELLUS ALEXANDER, vice president & general manager.

DANA FITZGERALD, general sales manager.

PATRICK GIAMMARISE, director, new product development.

RUTH HELTNE, sales manager.

MICHAEL EASTERLING, program director.

KAREN SOBEK, operations manager.

NATALEA BROWN, news director.

PHIL ARRINGTON, creative services, marketing & promotion manager.

JENNIFER POWELL, human resources manager.

BOB CURCUTO, business manager.

PHYLLIS SHELTON, public communications manager.

RICK SEABY, chief engineer.

Rates: On request.

NETWORK BASE HOURLY RATE: \$1925.

City of License: Baltimore. ADI: Baltimore. Rank: 22.

Total Households: ©MSI Consumer Market Data as of 1/1/90. TV Homes, TV% and Circulation ©1990 Arbitron. County coverage based on Arbitron study.

Net Weekly Circulation	State County	Total Households	TV Households	%
50% & Over	MARYLAND			
	Anne Arundel	149,000	148,300	100
	Baltimore	264,900	263,800	100
	Caroline	9,300	9,200	99
	Carroll	41,500	41,300	100
	Cecil	24,600	24,500	100
	Dorchester	11,600	11,500	99
	Harford	57,900	57,600	99
	Howard	60,900	60,600	100
	Kent	6,600	6,500	98
	Queen Annes	11,500	11,400	99
	Talbot	11,500	11,400	99
	Baltimore City	282,400	281,100	100
	PENNSYLVANIA			
	Adams	26,100	25,500	98
DELAWARE				
Between 25-49%	Kent	38,600	38,300	99
	Sussex	43,700	43,100	99



Net Weekly Circulation	State County	Total Households	TV Households	%
Between 25-49%	MARYLAND			
	Allegany	28,800	28,600	99
	Frederick	49,100	48,800	99
	Wicomico	27,300	27,100	99
	Worcester	15,300	15,000	98
	PENNSYLVANIA			
	Franklin	46,000	44,600	97
	York	128,200	126,000	98
	WEST VIRGINIA			
	Mineral	10,400	10,300	99
Between 5-24%	DISTRICT OF COLUMBIA			
	Dist Of Columbia	254,400	251,900	99
Between 5-24%	MARYLAND			
	Calvert	16,400	16,200	99
	Charles	30,600	30,300	99
	Montgomery	270,900	269,900	100
	Prince Georges	248,800	248,000	100
	St Marys	24,000	23,800	99
	Somerset	7,000	6,900	99
	Washington	42,000	41,700	99
	PENNSYLVANIA			
	Fulton	5,600	5,400	96
	Lancaster	149,100	144,500	97
	VIRGINIA			
	Arlington	133,900	133,200	100
	Clarke	4,100	4,100	100
	Fauquier	16,100	15,900	99
Frederick	22,200	22,000	99	
King George	4,400	4,300	99	
Loudoun	26,000	25,700	99	
(Continued on page A-560)				
Totals		2,754,100	2,730,500	99
Net Weekly Circulation (1990)				1,155,000
Average Daily Circulation (1990)				630,000

Maryland—Baltimore

WMAR-TV

Ch. 2

Network Service: NBC.

Licensee: WMAR Bcstg. Inc., 6400 York Rd., Baltimore, MD 21212.

Studio: 6400 York Rd., Baltimore, MD 21212.

Telephone: 301-377-2222. TWX: 310-374-6564. Fax: 301-377-0493.

Technical Facilities: Channel No. 2 (54-60 MHz). Authorized power: 100-kw visual, 11-kw aural. Antenna: 1000-ft. above av. terrain, 999-ft. above ground, 1319-ft. above sea level.

Latitude 39° 20' 04.30"
Longitude 76° 39' 02.80"

Transmitter: Television Hill, 3724 Parkdale Ave.

Multichannel TV Sound: Stereo only.

Satellite Earth Stations: Scientific-Atlanta, 7-meter C-band; Harris, 6-meter Ku-band; AFC, 3.2-meter Ku-band; Harris, 3-meter Ku-band; DX Engineering, Harris, M/A-Com, Scientific-Atlanta receivers.

SNG Mobile Dish: Dalsat/Andrew, 4-meter Ku-band.

News Services: AP, NBC, UPI.

Ownership: Gillett Holdings Inc. (Group Owner). Sale to Scripps Howard pending (Television Digest, Vol. 30:30, 33).

Began Operation: October 27, 1947. Sale to present owner by Times Mirror approved by FCC Sept. 4, 1986 (Television Digest, Vol. 26:28). Previous sale to Times Mirror by Abell Communications approved simultaneously.

Represented (sales): TeleRep Inc.

Represented (legal): Pepper & Corazzini.

Personnel:

ARNOLD J. KLEINER, president & general manager.
HOWARD ZEIDEN, vice president, sales & marketing.
JOSEPH M. BRUNO, vice president, engineering.
EMILY BARR, director, broadcast operations.
GARY WORDLAW, news director.
LEN WEINSTEIN, local sales manager.
MARK DISTLER, national sales manager.
ROBERT IMHOFF, controller.

Highest 30 Sec. Rate: \$5000.

City of License: Baltimore. ADI: Baltimore. Rank: 22.

Total Households: ©MSI Consumer Market Data as of 1/1/90. TV Homes, TV% and Circulation ©1990 Arbitron. County coverage based on Arbitron study.

Net Weekly Circulation	State County	Total Households	TV Households	%
50% & Over	MARYLAND			
	Anne Arundel	149,000	148,300	100
	Baltimore	264,900	263,800	100
	Caroline	9,300	9,200	99
	Carroll	41,500	41,300	100
	Cecil	24,600	24,500	100
	Dorchester	11,600	11,500	99
	Frederick	49,100	48,800	99
	Harford	57,900	57,600	99
	Howard	60,900	60,600	100
	Kent	6,600	6,500	98
	Queen Annes	11,500	11,400	99
	Talbot	11,500	11,400	99
	Wicomico	27,300	27,100	99
	Worcester	15,300	15,000	98
	Baltimore City	282,400	281,100	100
	Between 25-49%	DELAWARE		
Kent		38,600	38,300	99
Sussex		43,700	43,100	99



Net Weekly Circulation	State County	Total Households	TV Households	%
Between 25-49%	MARYLAND			
	Calvert	16,400	16,200	99
	St Marys	24,000	23,800	99
	Somerset	7,000	6,900	99
	Washington	42,000	41,700	99
	PENNSYLVANIA			
	Adams	26,100	25,500	98
	York	128,200	126,000	98
	VIRGINIA			
	Warren	9,400	9,300	98
Between 5-24%	WEST VIRGINIA			
	Jefferson	13,100	13,000	99
	Morgan	4,500	4,400	98
	MARYLAND			
	Charles	30,600	30,300	99
	Montgomery	270,900	269,900	100
	Prince Georges	248,800	248,000	100
	PENNSYLVANIA			
	Franklin	46,000	44,600	97
	Fulton	5,600	5,400	96
Lancaster	149,100	144,500	97	
Perry	15,600	15,200	97	
VIRGINIA				
Arlington	133,900	133,200	100	
Fairfax	285,900	285,000	100	
Fauquier	16,100	15,900	99	
Frederick	22,200	22,000	99	
Loudoun	26,000	25,700	99	
Prince William	70,000	69,600	99	
Rappahannock	2,600	2,600	100	
WEST VIRGINIA				
Berkeley	21,200	21,000	99	
Totals		2,720,900	2,699,200	99
Net Weekly Circulation (1990)			1,093,500	
Average Daily Circulation (1990)			587,500	

Maryland—Baltimore

WNUV-TV

Ch. 54

Network Service: None, independent.

Licensee: WNUV TV 54 Partnership, Two Copley Place, Boston, MA 02116.

Studio: 3001 Druid Park Dr., Baltimore, MD 21215.

Telephone: 301-462-5400. TWX: 910-333-6575. Fax: 301-523-4319.

Technical Facilities: Channel No. 54 (710-716 MHz). Authorized power: 5000-kw max. visual. Antenna: 1148-ft. above av. terrain, 971-ft. above ground, 1480-ft. above sea level.

Latitude 39° 17' 15"
Longitude 76° 45' 38"

Transmitter: 0.37-mi. W of Rolling Rd., 0.16-mi. N of U.S. 40, Catonsville.

Satellite Earth Stations: Microdyne, 7-meter C-band; Microdyne, 5-meter C-band; Microdyne, 3.7-meter ku-band; M/A-Com receivers, Microdyne.

Ownership: ABRY Communications (Group Owner).

Began Operation: July 1, 1982. Sale to present owners by Samuel S. Kravetz, et al., approved by FCC Jan. 23, 1989.

Represented (sales): Petry Television Inc.

Represented (engineering): Moffet, Larson & Johnson Inc.

Personnel:

JOSEPH KOFF, general manager.
MICHAEL KELLY, general sales manager.
BONITA CLARK, regional sales manager.
MANNY PAIGE, national sales manager.
BRUCE BINENFELD, program & promotion director.
PAUL GARNET, chief engineer.
COLLETTE LEONARD, business manager.
DONNA COOPER, marketing director.

Highest 30 Sec. Rate: \$400.

City of License: Baltimore. ADI: Baltimore. Rank: 22.

Total Households: ©MSI Consumer Market Data as of 1/1/90. TV Homes, TV% and Circulation ©1990 Arbitron. County coverage based on Arbitron study.

Net Weekly Circulation	State County	Total Households	TV Households	%
50% & Over	MARYLAND			
	Baltimore City	282,400	281,100	100
Between 25-49%	MARYLAND			
	Anne Arundel	149,000	148,300	100
	Baltimore	264,900	263,800	100
	Carroll	41,500	41,300	100
	Harford	57,900	57,600	99
	Howard	60,900	60,600	100
	Kent	6,600	6,500	98
Queen Annes	11,500	11,400	99	



WNUV-TV BPCT-890512KE Granted 8/9/89 © American Map Corp., No. 14244

Net Weekly Circulation	State County	Total Households	TV Households	%
Between 5-24%	DISTRICT OF COLUMBIA			
	Dist Of Columbia	254,400	251,900	99
	MARYLAND			
	Calvert	16,400	16,200	99
	Caroline	9,300	9,200	99
	Cecil	24,600	24,500	100
	Dorchester	11,600	11,500	99
	Frederick	49,100	48,800	99
	Montgomery	270,900	269,900	100
	Prince Georges	248,800	248,000	100
	St Marys	24,000	23,800	99
	Talbot	11,500	11,400	99
	PENNSYLVANIA			
	Adams	26,100	25,500	98
	VIRGINIA			
King George	4,400	4,300	99	
Westmoreland	6,000	5,900	98	
WEST VIRGINIA				
Berkeley	21,200	21,000	99	
Jefferson	13,100	13,000	99	
Totals		1,866,100	1,855,500	99
Net Weekly Circulation (1990)				482,200
Average Daily Circulation (1990)				174,300

Maryland—Hagerstown

WHAG-TV

Ch. 25

Network Service: NBC.

Licensee: Great Trails Bcstg. Corp., 717 E. David Rd., Dayton, OH 45429.

Studio: 13 E. Washington St., Hagerstown, MD 21740.

Telephone: 301-797-4400. TWX: 898123. Fax: 301-733-1735.

Technical Facilities: Channel No. 25 (536-542 MHz). Authorized power: 1358-kw max. visual. Antenna: 1230-ft. above av. terrain, 427-ft. above ground, 1864-ft. above sea level.

Latitude 39° 39' 35"

Longitude 77° 57' 57"

Transmitter: 1.8-mi. W of Clear Spring, Fairview Mountain.

Multichannel TV Sound: Stereo only.

Satellite Earth Stations: Comtech, 5-meter C-band; Harris, 6.1-meter Ku-band; Harris, 3-meter Ku-band; Harris, Pinzone receivers.

News Services: NBC, UPI, Group W Newsfeed.

Ownership: Great Trails Broadcasting Corp. (Group Owner).

Began Operation: January 3, 1970. Sale to present owners by Richard Henson, et al., approved by FCC July 30, 1981 (Television Digest, Vol. 21:6). Transfer of control by Adler Communications Corp. granted by FCC Sept. 18, 1972.

Represented (sales): Katz Television.

Represented (legal): Haley, Bader & Potts.

Represented (engineering): Cohen, Dippell & Everist, P.C.

Personnel:

HUGH BRESLIN III, vice president & general manager.

BOB BORNGESSER, news director.

CHUCK NOLAND, program & promotion director.

MARK GREEN, business manager.

WAYNE YOUNKINS, chief engineer.

Highest 30 Sec. Rate: \$700.

NETWORK BASE HOURLY RATE: \$145.

City of License: Hagerstown. ADI: Hagerstown. Rank: 192.

Total Households: ©MSI Consumer Market Data as of 1/1/90. TV Homes, TV% and Circulation ©1990 Arbitron. County coverage based on Arbitron study.

Net Weekly Circulation	State County	Total Households	TV Households	%
50% & Over	MARYLAND			
	Allegany	28,800	28,600	99
	Washington	42,000	41,700	99
	PENNSYLVANIA			
	Franklin	46,000	44,600	97
	WEST VIRGINIA			
	Berkeley	21,200	21,000	99
Mineral	10,400	10,300	99	



WHAG-TV · BPC1-880601LE Granted 4/18/89

© American Map Corp., No. 14244

Net Weekly Circulation	State County	Total Households	TV Households	%
Between 25-49%	MARYLAND			
	Garrett	9,800	9,700	98
	PENNSYLVANIA			
	Fulton	5,600	5,400	96
	VIRGINIA			
Page	7,800	7,800	100	
Between 5-24%	WEST VIRGINIA			
	Hampshire	6,100	6,000	98
	Morgan	4,500	4,400	98
	MARYLAND			
	Frederick	49,100	48,800	99
PENNSYLVANIA				
Adams	26,100	25,500	98	
VIRGINIA				
Clarke	4,100	4,100	100	
Frederick	22,200	22,000	99	
Warren	9,400	9,300	98	
WEST VIRGINIA				
Grant	3,600	3,500	97	
Jefferson	13,100	13,000	99	
Pendleton	3,000	2,900	97	
Totals		312,800	308,600	99
Net Weekly Circulation (1990)			126,900	
Average Daily Circulation (1990)			67,300	

Maryland—Hagerstown

WJAL

Ch. 68

Network Service: None, independent.

Grantee: Channel 68 Bcstg. Corp., 2688 Molly Pitcher Hwy. S, Box 229, Chambersburg, PA 17201.

Studio: 16948 Buchanan Trail Rest, Mercersburg, PA 17326.

Telephones: 717-263-6852; 800-444-8868. Fax: 717-263-6652.

Technical Facilities: Channel No. 68 (794-800 MHz). Authorized power: 3910-kw max. visual. Antenna: 1293-ft. above av. terrain, 276-ft. above ground, 2277-ft. above sea level.

Latitude	39°	53'	31"
Longitude	77°	58'	02"

Transmitter: State Rd. 16, 3-mi. SSE of McConnellsburg, PA.

Satellite Earth Stations: Paracclipse, 3-meter Ku & C-band; Winegard, 3-meter Ku & C-band.

News Service: INN.

Ownership: Channel 68 Bcstg. Corp.

Began Operation: May 5, 1987.

Represented (legal): McCabe & Allen.

Represented (engineering): E. Harold Munn Jr. & Associates Inc.

Personnel:

JEFF MILLER, general manager.

JEROME FOREMAN, chief engineer.

BERNICE KOPPENHAVER, business manager.

DOTTIE ZIMMERMAN, marketing director.

Highest 30 Sec. Rate: \$250.



Arbitron Data: Not available.

City of License: Hagerstown. ADI: Hagerstown. Rank: 192.

Maryland—Salisbury

WBOC-TV

Ch. 16

Network Service: CBS.

Licensee: WBOC-TV Inc., 1729 N. Salisbury Blvd., Salisbury, MD 21801.

Studio: Radio-TV Park, Salisbury, MD 21801.

Telephone: 301-749-1111. TWX: 301-344-4947.

Technical Facilities: Channel No. 16 (482-488 MHz). Authorized power: 4070-kw max. & 933-kw horizontal visual, 407-kw max. & 93.3-kw horizontal aural. Antenna: 980-ft. above av. terrain, 1003-ft. above ground, 1049-ft. above sea level.

Latitude 38° 30' 16"
Longitude 75° 38' 35"

Transmitter: 1.2-mi. S of intersection of Rtes. 24 & 347, approx. 5-mi. SE of Sharptown.

Satellite Earth Station: ADM, 6.8-meter; Scientific-Atlanta receivers.

News Service: AP.

Ownership: Draper Communications Inc. (Group Owner).

Began Operation: July 15, 1954. Sale to present owners by The A. S. Abell Co. approved by FCC Sept. 5, 1980.

Represented (sales): Katz Television.

Represented (legal): Arent, Fox, Kintner, Plotkin & Kahn.

Represented (engineering): A. D. Ring & Associates.

Personnel:

WILLIAM K. KENTON, vice president & general manager.

ROBERT GETZ, general sales manager.

CAROL HESS, program director.

SALLY CANNON, news director.

VINCENT E. DONOVAN, chief engineer.

Highest 30 Sec. Rate: \$350.

NETWORK BASE HOURLY RATE: \$850.

City of License: Salisbury. ADI: Salisbury. Rank: 161.

Total Households: ©MSI Consumer Market Data as of 1/1/80. TV Homes, TV% and Circulation ©1990 Arbitron. County coverage based on Arbitron study.

Net Weekly Circulation	State County	Total Households	TV Households	%
50% & Over	DELAWARE			
	Kent	38,600	38,300	99
	Sussex	43,700	43,100	99



Net Weekly Circulation	State County	Total Households	TV Households	%
50% & Over	MARYLAND			
	Dorchester	11,600	11,500	99
	Somerset	7,000	6,900	99
	Wicomico	27,300	27,100	99
	Worcester	15,300	15,000	98
	VIRGINIA			
	Accomack	12,200	11,900	98
Between 25-49%	MARYLAND			
	Caroline	9,300	9,200	99
	Talbot	11,500	11,400	99
	Between 5-24%	VIRGINIA		
Northampton		5,700	5,600	98
	Northumberland	4,200	4,200	99
	Totals	186,400	184,200	99
Net Weekly Circulation (1990)				131,100
Average Daily Circulation (1990)				87,100

Maryland—Salisbury

WMDT

Ch. 47

Network Service: ABC, NBC.

Licensee: Delmarva Broadcast Service Gen. Partnership, Box 4009, Salisbury, MD 21801.

Studio: 202 Downtown Plaza, Salisbury, MD 21801.

Telephone: 301-742-4747. **TWX:** 710-864-7044. **Fax:** 301-742-5767.

Technical Facilities: Channel No. 47 (668-674 MHz). Authorized power: 3470-kw max. & 676-kw horizontal visual, 347-kw max. & 67.6-kw horizontal aural. Antenna: 1000-ft. above av. terrain, 1027-ft. above ground, 1049-ft. above sea level.

Latitude 38° 30' 06"
Longitude 75° 44' 09"

Holds CP for change to 2190-kw max. visual, 997-ft. above av. terrain, 1001-ft. above ground, 1024-ft. above sea level, transmitter to 0.2-mi. NW of intersection of State Rds. 452 & 477, Wicomico County. BMPCT-900518KQ.

Transmitter: Snethen Church Rd. near Sharptown, MD.

Multichannel TV Sound: Stereo only.

Satellite Earth Stations: ADM, 6-meter C-band; Andrew, 4.5-meter C-band; AFC, 3.9-meter Ku-band; Avantek, Microdyne, Standard Agile Omni receivers.

News Services: ABC, AP.

Ownership: Estate of Joseph Brechner & Marion Brechner (Group Owner).

Began Operation: April 11, 1980. Sale to present owners approved by FCC May 5, 1982.

Represented (sales): Blair Television.

Represented (legal): Cohn & Marks.

Represented (engineering): Jules Cohen & Associates, P.C.

Personnel:
FRANK PILGRIM, general manager.
RICH DIPILLA, national/regional sales manager.
SUSAN KELLY, local sales manager.
RAY CARTER, news director.
KAREN CANNON, program director.
MATT SWIDER, promotion director.
LINDA SKELLEY, business manager.
WILLIAM HOCTOR, director of engineering.

Highest 30 Sec. Rate: \$550.

NETWORK BASE HOURLY RATE: \$275.

City of License: Salisbury. **ADI:** Salisbury. **Rank:** 161.

Total Households: ©MSI Consumer Market Data as of 1/1/90. TV Homes, TV% and Circulation ©1990 Arbitron. County coverage based on Arbitron study.



Net Weekly Circulation	State County	Total Households	TV Households	%
50% & Over	DELAWARE			
	Sussex	43,700	43,100	99
	MARYLAND			
	Somerset	7,000	6,900	99
	Wicomico	27,300	27,100	99
	Worcester	15,300	15,000	98
Between 25-49%	DELAWARE			
	Kent	38,600	38,300	99
	MARYLAND			
	Caroline	9,300	9,200	99
	Dorchester	11,600	11,500	99
	VIRGINIA			
	Accomack	12,200	11,900	98
Between 5-24%	MARYLAND			
Talbot	11,500	11,400	99	
Totals		176,500	174,400	99
Net Weekly Circulation (1990)				98,200
Average Daily Circulation (1990)				52,500

Maryland

Do you read the weekly newsletter of international satellite communications? Subscribe to **Satellite Week!** For subscription information, call collect: **202-872-9200.**

WJZ-TV, Baltimore (Arbitron Data Continued)

Net Weekly Circulation	State County	Total Households	TV Households	%
Between 5-24%	VIRGINIA			
	Prince William	70,000	69,600	99
	Spotsylvania	22,100	21,900	99
	Stafford	17,600	17,400	99
	Warren	9,400	9,300	98
	WEST VIRGINIA			
	Berkeley	21,200	21,000	99
Jefferson	13,100	13,000	99	



Market	Arbitron ADI TV Households	Rank	Market Area Commercial TV Stations
Boston, MA	2,105,800	6	WBZ-TV (4), WCVB-TV (5), WFXT (25), WGOT (60), WHDH-TV (7), WHLL (27), WHRC (46), WSHH (66), WLVI-TV (56), WMFP (62), WMUR-TV (9), WNDS (50), WQTV (68), WSBK-TV (38)
Providence, RI-New Bedford, MA	556,900	44	WCVX (58), WJAR (10), WLNE (6), WNAC-TV (64), WPRI-TV (12)
Albany-Schenectady-Troy, NY	489,500	53	WCDC (19), WNYT (13), WOCG (55), WRGB (6), WTEN (10), WXXA-TV (23)
Springfield, MA	244,700	98	WGGB-TV (40), WWLP (22)

State Cross Reference List

Communities that receive programs of stations that are located elsewhere.

WSHH, Boston	See Marlborough, MA
WHLL, Boston	See Worcester, MA
WMFP, Boston	See Lawrence, MA
WHRC, Boston	See Norwell, MA
WLVI-TV, Cambridge	See Boston, MA
WCVX, New Bedford	See Vineyard Haven, MA
WLNE, New Bedford	See Providence, RI

Massachusetts Station Totals as of October 1, 1990

	VHF	UHF	TOTAL
Commercial Television Stations	3	11	14
Educational Television Stations	1	2	3
	4	13	17

Massachusetts—Adams

WCDC

Ch. 19

(Satellite of WTEN, Albany, NY)

Network Service: ABC.

Licensee: Young Bcstg. of Albany Inc., Three E. 54th St., New York, NY 10022.

Studio: See WTEN, Albany.

Telephones: 518-436-4822; 413-743-5326. **Fax:** 518-462-6065.

Technical Facilities: Channel No. 19 (500-506 MHz). Authorized power: 220-kw visual, 20-kw aural. Antenna: 2090-ft. above av. terrain, 248-ft. above ground, 3688-ft. above sea level.

Latitude	42°	38'	14"
Longitude	73°	10'	07"

Transmitter: Mount Greylock, Adams, MA.

News Services: AP, UPI.

Ownership: Young Broadcasting Inc. (Group Owner).

Began Operation: February 5, 1954. Left air Feb. 25, 1956 when tower and antenna were destroyed by high winds. Sold to Capital Cities Bcstg. by Leon Podolsky and associates and station resumed operation Feb. 22, 1957 (*Television Digest*, Vol. 12:49; 13:6, 8). Sale to Knight-Ridder Bcstg. Inc. by Poole Bcstg. Co. approved by FCC 1977. Sale to present owner approved by FCC Aug. 24, 1989 (Vol. 29:13).

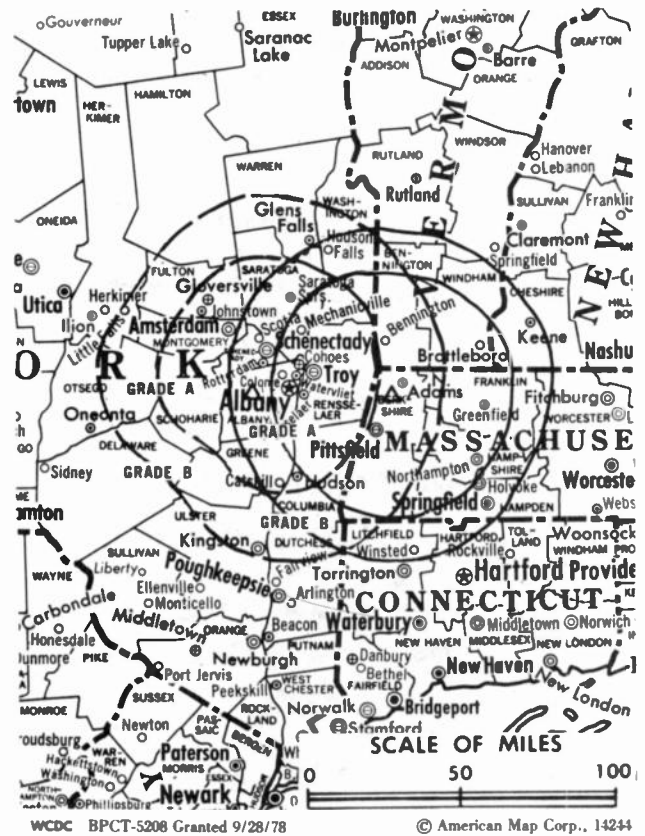
Represented (sales): Harrington, Righter & Parsons Inc.

Represented (engineering): Smith & Powstenko.

Personnel:

See WTEN Albany, NY.

Rates: Sold in combination with WTEN, Albany, NY.



Arbitron Data: Included with parent WTEN, Albany, NY.

City of License: Adams. **ADI:** Albany-Schenectady-Troy. **Rank:** 53.

Massachusetts—Boston

WBZ-TV
Ch. 4

Network Service: NBC.

Licensee: Group W Television Inc., 1025 Connecticut Ave. NW, Suite 506, Washington, DC 20036.

Studio: 1170 Soldiers Field Rd., Boston, MA 02134.

Telephone: 617-787-7000. **TWX:** 710-330-0283. **Fax:** 617-787-5969.

Technical Facilities: Channel No. 4 (66-72 MHz). Authorized power: 60.3-kw visual, 9.75-kw aural. Antenna: 1160-ft. above av. terrain, 1199-ft. above ground, 1349-ft. above sea level.

Latitude 42° 18' 37"
Longitude 71° 14' 14"

Transmitter: 350 Cedar St., Needham Heights, MA 02194.

Multichannel TV Sound: Stereo only.

Satellite Earth Stations: Transmit/receive Scientific-Atlanta, 10-meter; Comsat Ku-band; Satcom Technologies Ku-band; Agile, Omni, Harris, Scientific-Atlanta receivers.

AM Affiliate: WBZ, 50-kw, 1030 kHz.

News Services: AP, Group W Newsfeed, NBC, UPI.

Ownership: Group W—Westinghouse Broadcasting (Group Owner).

Began Operation: June 9, 1948.

Represented (sales): Group W Television Sales.

Represented (legal): Wilkes, Artis, Hedrick & Lane.

Personnel:

JOHN J. SPINOLA, vice president & general manager.

TONY VINCIQUERRA, station manager.

PAM MASTERS, national sales manager.

SCOTT BRADY, local sales manager.

PETER HENNESSEY, local sales manager.

BARRY SCHULMAN, program manager.

FRANCINE ACHBAR, executive producer.

ERIC GOLDSTEIN, creative services director.

KIM HARBIN, public relations director.

STAN HOPKINS, news director.

BOB HOUGHTON, controller.

GEORGE ST. ANDRE, engineering manager.

JOSEPH BLAKE, assistant engineering manager.

Rates: On request.

City of License: Boston. **ADI:** Boston. **Rank:** 6.

Total Households: ©MSI Consumer Market Data as of 1/1/90. TV Homes, TV% and Circulation ©1990 Arbitron. County coverage based on Arbitron study.

Net Weekly Circulation	State County	Total Households	TV Households	%
50% & Over	MASSACHUSETTS			
	Barnstable	78,100	76,800	98
	Bristol	185,800	183,800	99
	Dukes	5,500	5,300	96
	Essex	251,800	249,100	99
	Franklin	27,700	26,900	97
	Middlesex	507,900	502,400	99
	Nantucket	2,800	2,700	96
	Norfolk	224,900	222,900	99
	Plymouth	153,800	152,000	99
	Suffolk	272,000	266,100	98
	Worcester	250,800	247,600	99
	NEW HAMPSHIRE			
	Belknap	19,400	19,200	99
Cheshire	25,800	25,100	97	
Hillsborough	124,100	122,600	99	
Merrimack	45,200	44,400	98	



WBZ-TV BPC-T-2072 Granted 2/8/56 © American Map Corp., 14244

Net Weekly Circulation	State County	Total Households	TV Households	%
50% & Over	Rockingham	89,400	88,300	99
	Strafford	35,800	35,200	98
	Sullivan	15,500	15,100	97
	VERMONT Windham	16,400	15,700	96
Between 25-49%	CONNECTICUT Windham	36,900	36,200	98
	MAINE York	64,500	63,700	99
	NEW HAMPSHIRE Grafton	26,900	26,100	97
	RHODE ISLAND Providence	222,400	219,800	99
	VERMONT Caledonia	10,800	10,600	98
	Windsor	22,700	22,100	97
Between 5-24%	CONNECTICUT New London	91,400	89,600	98
	Tolland	42,700	41,900	98
	MASSACHUSETTS Berkshire	55,500	54,600	98
	Hampden	170,500	168,100	99
	Hampshire	49,500	48,500	98
	NEW HAMPSHIRE Carroll	14,800	14,500	98
	RHODE ISLAND Bristol	16,400	16,300	99
	Kent	60,100	59,600	99
	Newport	31,100	30,700	99
	Washington	37,900	37,300	98
VERMONT Orange	9,400	9,200	98	
Totals		3,296,200	3,250,000	99
Net Weekly Circulation (1990)			2,120,400	
Average Daily Circulation (1990)			1,204,900	

Massachusetts—Boston

WCVB-TV

Ch. 5

Network Service: ABC.

Licensee: The Hearst Corp., 5 TV Place, Needham Branch, Boston, MA 02192.

Studio: 5 TV Place, Needham Branch, Boston, MA 02192.

Telephone: 617-449-0400. Telex: 710-325-0773.

Technical Facilities: Channel No. 5 (76-82 MHz). Authorized power: 100-kw visual, 10-kw aural. Antenna: 960-ft. above av. terrain, 1199-ft. above ground, 1200-ft. above sea level.

Latitude 42° 18' 37"
Longitude 71° 14' 14"

Transmitter: 352 Cedar St., Needham, MA.

Multichannel TV Sound: Stereo only.

Satellite Earth Stations: Andrew, 7-meter C-band; Harris, 6.1-meter C-band; Harris, 6.1-meter Ku-band; Scientific-Atlanta, 4.5-meter C-band; Vertex, 4.5-meter Ku-band; Avantek, Harris, M/A-Com, Scientific-Atlanta receivers.

News Services: ABC, AP, CNN, UPI.

Ownership: Hearst Broadcasting (Group Owner).

Began Operation: March 19, 1972. Sale to present owner by Metromedia approved by FCC Nov. 14, 1985. Sale to Metromedia by Boston Broadcasters approved April 1, 1982 (Television Digest, Vol. 21:30, 31; 22:1, 14).

Represented (sales): Katz Television.

Represented (legal): Dempsey & Koplovitz.

Personnel:

S. JAMES COPPERSMITH, president & general manager.
DEBORAH J. SINAY, vice president & sales director.
PAUL LA CAMERA, vice president & station manager.
THOMAS J. BRINGOLA, vice president & business manager.
ROSS KAUFFMAN, vice president & director of engineering.
EMILY ROONEY, news director.
MICHAEL TIEDEMANN, design director.
EDWARD AARONSON, creative services director.
ANN MARIE REDDY, director of commercial operations.
WILLIAM FINE, local sales manager.
BURT PERETSKY, public relations manager.
ANDREW HOFFMAN, national sales manager.
CAROL BOLLING, human resources manager.
GLORIA LEE, promotion manager.

Rates: On request.

City of License: Boston. ADI: Boston. Rank: 6.

Total Households: ©MSI Consumer Market Data as of 1/1/90. TV Homes, TV% and Circulation ©1990 Arbitron. County coverage based on Arbitron study.

Net Weekly Circulation	State County	Total Households	TV Households	%
50% & Over	CONNECTICUT			
	Windham	36,900	36,200	98
	MASSACHUSETTS			
	Barnstable	78,100	76,800	98
	Bristol	185,800	183,800	99
	Essex	251,800	249,100	99
	Middlesex	507,900	502,400	99
	Nantucket	2,800	2,700	96
	Norfolk	224,900	222,900	99
	Plymouth	153,800	152,000	99
	Suffolk	272,000	266,100	98
	Worcester	250,800	247,600	99
	NEW HAMPSHIRE			
	Belknap	19,400	19,200	99
Cheshire	25,800	25,100	97	
Hillsborough	124,100	122,600	99	



Net Weekly Circulation	State County	Total Households	TV Households	%
50% & Over	Merrimack	45,200	44,400	98
	Rockingham	89,400	88,300	99
	Strafford	35,800	35,200	98
	VERMONT			
Windham	16,400	15,700	96	
Between 25-49%	CONNECTICUT			
	New London	91,400	89,600	98
	MASSACHUSETTS			
	Berkshire	55,500	54,600	98
	Dukes	5,500	5,300	96
	Franklin	27,700	26,900	97
	MAINE			
York	64,500	63,700	99	
NEW HAMPSHIRE				
Sullivan	15,500	15,100	97	
RHODE ISLAND				
Providence	222,400	219,800	99	
Between 5-24%	CONNECTICUT			
	Tolland	42,700	41,900	98
	MASSACHUSETTS			
	Hampshire	49,500	48,500	98
	NEW HAMPSHIRE			
	Carroll	14,800	14,500	98
	Grafton	26,900	26,100	97
	RHODE ISLAND			
	Bristol	16,400	16,300	99
	Kent	60,100	59,600	99
Newport	31,100	30,700	99	
Washington	37,900	37,300	98	
VERMONT				
Windsor	22,700	22,100	97	
Totals		3,105,500	3,062,100	99
Net Weekly Circulation (1990)			2,062,100	
Average Daily Circulation (1990)			1,132,600	

Massachusetts—Boston

WFXT
Ch. 25

Network Service: Fox.

Licensee: Boston Celtics Communications L.P., 151 Merrimac St., Boston, MA 02114.

Studio: 100 2nd Ave., Needham, MA 02194.

Telephone: 617-449-2525. **Fax:** 617-455-8768.

Technical Facilities: Channel No. 25 (536-542 MHz). Authorized power: 1950-kw max. & 1380-kw horizontal visual, 201.4-kw max. & 142.6-kw horizontal aural. Antenna: 1174-ft. above av. terrain, 1201-ft. above ground, 1349-ft. above sea level.

Latitude 42° 18' 12"
Longitude 71° 13' 08"

Transmitter: 0.33-mi. E of Highland Ave. & Rte. 128, Needham.

Satellite Earth Station: Scientific-Atlanta, 10-meter C-band; Scientific-Atlanta receivers.

News Service: UPI.

Ownership: Boston Celtics Communications L.P.

Began Operation: October 10, 1977. FCC approved sale by CBN Bcstg. Network Inc. to Fox Television Stations Nov. 18, 1986 (Television Digest, Vol. 26:33). Transfer of control to trustees approved April 26, 1989 (Vol. 28:11, 17, 25; 29:18). Sale to present owners approved April 25, 1990 (Vol. 29:39).

Represented (sales): Petry Television Inc.

Personnel:

- GERALD R. WALSH, vice president & general manager.
- CHRISTOPHER T. KAGER, general sales manager.
- DEBBY SMITH, local sales manager.
- PETER DOUGHERTY, national sales manager.
- GUNNAR RIEGER, chief engineer.
- CANDACE FISHER, program director.
- JAMES R. BYRNE, promotion director.
- JACK MULLANEY, research director.
- PATTI KEAGY, business manager.
- MARIAN WARD, cable relations director.

Highest 30 Sec. Rate: \$3000.

City of License: Boston. **ADI:** Boston. **Rank:** 6.

Total Households: ©MSI Consumer Market Data as of 1/1/90. TV Homes, TV% and Circulation ©1990 Arbitron. County coverage based on Arbitron study.

Net Weekly Circulation	State County	Total Households	TV Households	%
Between 25-49%	MASSACHUSETTS			
	Barnstable	78,100	76,800	99
	Bristol	185,800	183,800	99
	Essex	251,800	249,100	99
	Middlesex	507,900	502,400	99
	Norfolk	224,900	222,900	99
	Plymouth	153,800	152,000	99
	Suffolk	272,000	266,100	98
	Worcester	250,800	247,600	99
	NEW HAMPSHIRE			
Hillsborough	124,100	122,600	99	
Rockingham	89,400	88,300	99	



Net Weekly Circulation	State County	Total Households	TV Households	%
Between 25-49%	RHODE ISLAND			
	Bristol	16,400	16,300	99
	Newport	31,100	30,700	99
	Providence	222,400	219,800	99
Washington	37,900	37,300	98	
Between 5-24%	MASSACHUSETTS			
	Dukes	5,500	5,300	96
	Hampshire	49,500	48,500	98
	Nantucket	2,800	2,700	96
	MAINE			
	York	64,500	63,700	99
NEW HAMPSHIRE				
Merrimack	45,200	44,400	98	
Strafford	35,800	35,200	98	
Sullivan	15,500	15,100	97	
RHODE ISLAND				
Kent	60,100	59,600	99	
Totals		2,725,300	2,690,200	99
Net Weekly Circulation (1990)				1,024,200
Average Daily Circulation (1990)				320,500

Some 23,705 key industry people can see your message when you advertise in the **Television & Cable Factbook**

Massachusetts—Boston

WHDH-TV
(formerly WNEV-TV)
Ch. 7

WHDH-TV BOSTON

Network Service: CBS.

Licensee: New England Television Corp., Government Center, Boston, MA 02114.

Studio: 7 Bulfinch Place, Government Center, Boston, MA 02114.

Telephone: 617-725-0777. **TWX:** 710-321-0361. **Fax:** 617-227-4782.

Technical Facilities: Channel No. 7 (174-180 MHz). Authorized power: 316-kw visual, 63.2-kw aural. Antenna: 1000-ft. above av. terrain, 1069-ft. above ground, 1184-ft. above sea level.

Latitude 42° 18' 40"
Longitude 71° 13' 00"

Transmitter: Tower Rd., Newton, MA.

Multichannel TV Sound: Stereo only.

Satellite Earth Stations: Andrew, 9-meter C-band; Scientific-Atlanta, 7-meter C-band; Scientific-Atlanta, 4.6-meter C-band; Avantek, Scientific-Atlanta receivers.

AM Affiliate: WHDH.

News Services: AP, CBS.

Ownership: New England Television Corp.

Began Operation: June 21, 1948 owned by RKO General Inc. Following loss of station license, combination of two competing applicants began operation May 22, 1982 (Television Digest, Vol. 18:17, 36; 21:49; 22:1, 4, 19).

Represented (sales): TeleRep Inc.

Represented (legal): Fitch, Miller & Tourse.

Personnel:

SEYMOUR YANOFF, president & general manager.
GARY CECCHINI, vice president, sales.
BRUCE MARSON, vice president & station manager.
RICHARD WEISBERG, vice president, marketing & creative services.
JACQUES NATZ, vice president, news.
KARL RENWANZ, vice president, engineering & operations.
VICTOR LAI, vice president, finance & administration.
JACKIE COMEAU, vice president, research.
HAIG SARIAN, local sales manager.
LEONARD GOLDMAN, regional sales manager.
PETER DADOMO, national sales manager.
DAVID TING, controller.
ED BELL, managing editor, news.
JUDITH YOUNG, design director.

Rates: On request.

City of License: Boston. **ADI:** Boston. **Rank:** 6.

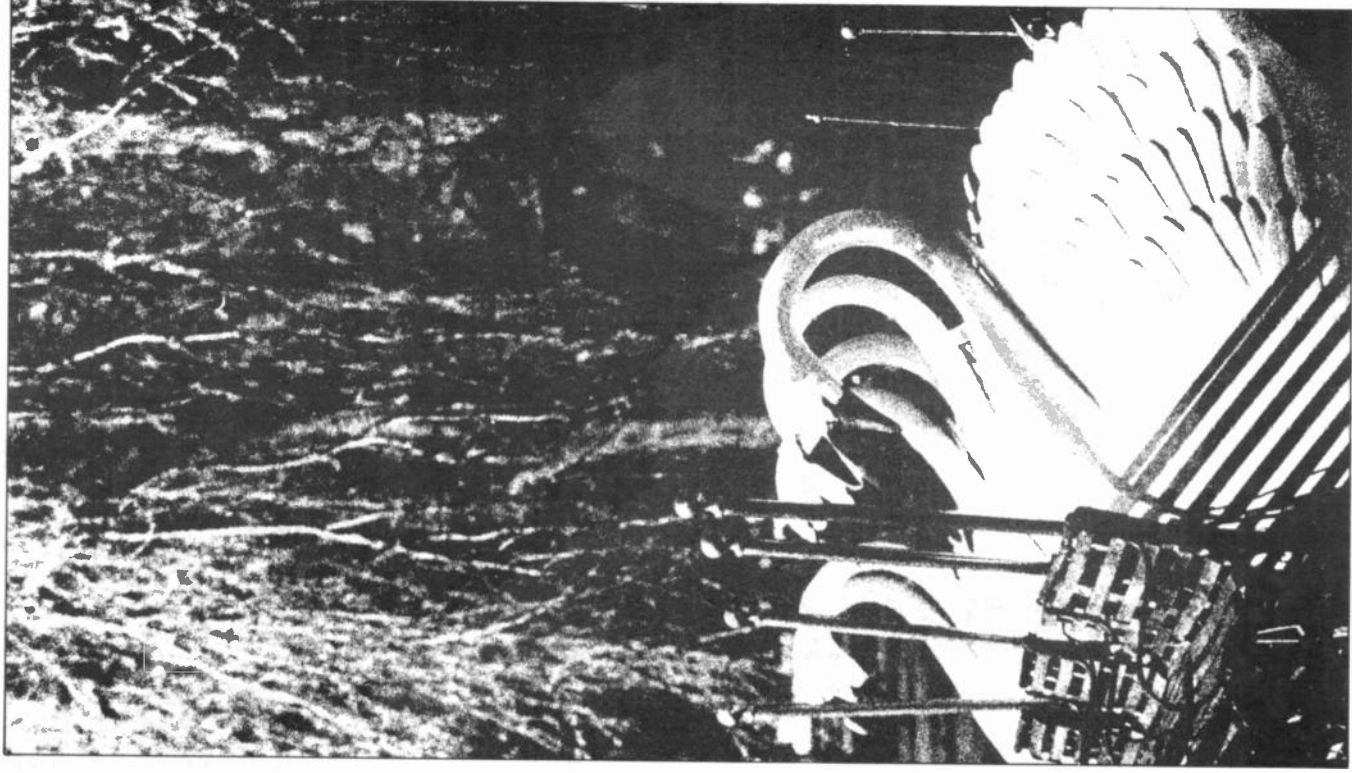
Total Households: ©MSI Consumer Market Data as of 1/1/90. TV Homes, TV% and Circulation ©1990 Arbitron. County coverage based on Arbitron study.

Net Weekly Circulation	State County	Total Households	TV Households	%
50% & Over	MASSACHUSETTS			
	Barnstable	78,100	76,800	98
	Essex	251,800	249,100	99
	Middlesex	507,900	502,400	99
	Nantucket	2,800	2,700	96
	Norfolk	224,900	222,900	99
	Plymouth	153,800	152,000	99
	Suffolk	272,000	266,100	98
	Worcester	250,800	247,600	99
	NEW HAMPSHIRE			
	Belknap	19,400	19,200	99



Net Weekly Circulation	State County	Total Households	TV Households	%
50% & Over	Cheshire	25,800	25,100	97
	Hillsborough	124,100	122,600	99
	Merrimack	45,200	44,400	98
	Rockingham	89,400	88,300	99
	Strafford	35,800	35,200	98
Between 25-49%	MASSACHUSETTS			
	Bristol	185,800	183,800	99
	Dukes	5,500	5,300	96
	Franklin	27,700	26,900	97
	MAINE			
	York	64,500	63,700	99
NEW HAMPSHIRE	Sullivan	15,500	15,100	97
	RHODE ISLAND			
Bristol	16,400	16,300	99	
Providence	222,400	219,800	99	
VERMONT				
Windham	16,400	15,700	96	
Between 5-24%	CONNECTICUT			
	Windham	36,900	36,200	98
	MASSACHUSETTS			
	Hampshire	49,500	48,500	98
	NEW HAMPSHIRE			
	Carroll	14,800	14,500	98
	Grafton	26,900	26,100	97
	RHODE ISLAND			
	Kent	60,100	59,600	99
	Newport	31,100	30,700	99
Washington	37,900	37,300	98	
VERMONT				
Windsor	22,700	22,100	97	
Totals		2,915,900	2,876,000	99
Net Weekly Circulation (1990)			1,872,500	
Average Daily Circulation (1990)			932,600	

BOSTON IS
A  PEOPLE TOWN.



Massachusetts—Cambridge-Boston

WLVI-TV

Ch. 56

Network Service: None, independent.

Licensee: Gannett Massachusetts Bcstg. Inc., 75 Morrissey Blvd., Boston, MA 02125.

Studio: 75 Morrissey Blvd., Boston, MA 02125.

Telephone: 617-265-5656. Fax: 617-265-0063.

Technical Facilities: Channel No. 56 (722-728 MHz). Authorized power: 2240-kw max. & 1660-kw horizontal visual, 226-kw max. & 166-kw horizontal aural. Antenna: 1186-ft. above av. terrain, 1201-ft. above ground, 1349-ft. above sea level.

Latitude 42° 18' 12"
Longitude 71° 13' 08"

Transmitter: 140 Cabot St., Needham, MA.

Satellite Earth Stations: Scientific-Atlanta, 7-meter C-band; Microdyne, 5-meter Ku & C-band; Microdyne, 5-meter C-band; Microdyne, 4.5-meter Ku-band; Microdyne, 4-meter Ku-band; M/A-Corn receivers.

News Services: AP, CNN, UPI.

Ownership: Gannett Broadcasting Group (Group Owner).

Began Operation: August 31, 1953; left air March 30, 1956. Sale to Harvey Radio Labs by Middlesex Bcstg. approved by FCC Sept. 1, 1959. Harvey operated station experimentally from May 17 to Nov. 17, 1962. Sale to Kaiser Bcstg. approved Oct. 20, 1966 (Television Digest, Vol. 6:26, 43) and station resumed operation Dec. 21, 1966. Sale to Field by Kaiser approved June 22, 1977 (Vol. 16:51; 17:26). Sale to present owner by Field Communications approved by FCC May 12, 1983 (Vol. 22:47).

Represented (sales): Blair Television.

Personnel:

- PETER S. TEMPLE, vice president & general manager.
- RON BECKER, vice president, news & operations.
- PETER SCHRUTH, general sales manager.
- DENIS DOWLE, local sales manager.
- CHARLES COWDREY, national sales manager.
- JAMES GILBERT, director of operations & engineering.
- BILL BUTLER, program director.
- MICHAEL J. IZOR, controller.
- BARBARA BETHEA, production manager.
- GRACELYN BROWN, creative services director.
- NATALIE McIVER, public affairs manager.
- SUSAN BYRNE, research director.

Rates: On request.

City of License: Cambridge. ADI: Boston. Rank: 6.

Total Households: ©MSI Consumer Market Data as of 1/1/90. TV Homes, TV% and Circulation ©1990 Arbitron. County coverage based on Arbitron study.

Net Weekly Circulation	State County	Total Households	TV Households	%
Between 25-49%	CONNECTICUT			
	New London	91,400	89,600	98
	MASSACHUSETTS			
	Barnstable	78,100	76,800	98
	Bristol	185,800	183,800	99
	Dukes	5,500	5,300	96
	Essex	251,800	249,100	99
	Middlesex	507,900	502,400	99
	Nantucket	2,800	2,700	96
	Norfolk	224,900	222,900	99
	Plymouth	153,800	152,000	99
	Suffolk	272,000	266,100	98
	Worcester	250,800	247,600	99
	NEW HAMPSHIRE			
	Cheshire	25,800	25,100	97



Net Weekly Circulation	State County	Total Households	TV Households	%
Between 25-49%	Hillsborough	124,100	122,600	99
	Merrimack	45,200	44,400	98
	Rockingham	89,400	88,300	99
	Strafford	35,800	35,200	98
	RHODE ISLAND			
	Bristol	16,400	16,300	99
	Kent	60,100	59,600	99
	Newport	31,100	30,700	99
	Providence	222,400	219,800	99
	Washington	37,900	37,300	98
Between 5-24%	CONNECTICUT			
	Tolland	42,700	41,900	98
	Windham	36,900	36,200	98
	MASSACHUSETTS			
	Berkshire	55,500	54,600	98
	Franklin	27,700	26,900	97
	Hampshire	49,500	48,500	98
	MAINE			
	Franklin	11,100	10,800	97
	Kennebec	44,000	43,200	98
Oxford	19,700	19,400	98	
Somerset	17,100	16,800	98	
York	64,500	63,700	99	
NEW HAMPSHIRE				
Belknap	19,400	19,200	99	
Coos	13,500	13,300	99	
Grafton	26,900	26,100	97	
Sullivan	15,500	15,100	97	
VERMONT				
Windham	16,400	15,700	96	
Windsor	22,700	22,100	97	
Totals		3,196,100	3,151,100	99
Net Weekly Circulation (1990)				1,156,200
Average Daily Circulation (1990)				397,500

Massachusetts—Boston

WQTV

Ch. 68

Network Service: None, independent.

Licensee: Monitor Television Inc., 1660 Soldiers Field Rd., Boston, MA 02135.

Studio: 1660 Soldiers Field Rd., Boston, MA 02135.

Telephone: 617-787-6868. Fax: 617-787-6853.

Technical Facilities: Channel No. 68 (794-800 MHz). Authorized power: 1337-kw visual, 200-kw aural. Antenna: 785-ft. above av. terrain, 887-ft. above ground, 897-ft. above sea level.

Latitude 42° 20' 50"
Longitude 71° 04' 59"

Requests CP for change to 1350-kw max. visual, 818-ft. above av. terrain, 884-ft. above ground, 894-ft. above sea level, lat. 42° 20' 20", long. 71° 04' 59", transmitter to Prudential Bldg., 800 Boylston St., Boston. BPCT-900418KF.

Transmitter: Prudential Center, Boston.

Satellite Earth Stations: Andrew, 4.5-meter Ku & C-band; Vertex, 3.5-meter Ku-band; Vertex, 1.5-meter C-band; Andrew, M/A-Com receivers.

Ownership: Monitor Television Inc.

Began Operation: January 3, 1979. Sale to present owner by Arlington Broadcast Group approved by FCC Oct. 6, 1986 (Television Digest, Vol. 26:23). Sale to Arlington approved by FCC March 22, 1982.

Represented (sales): Settel Inc.

Personnel:

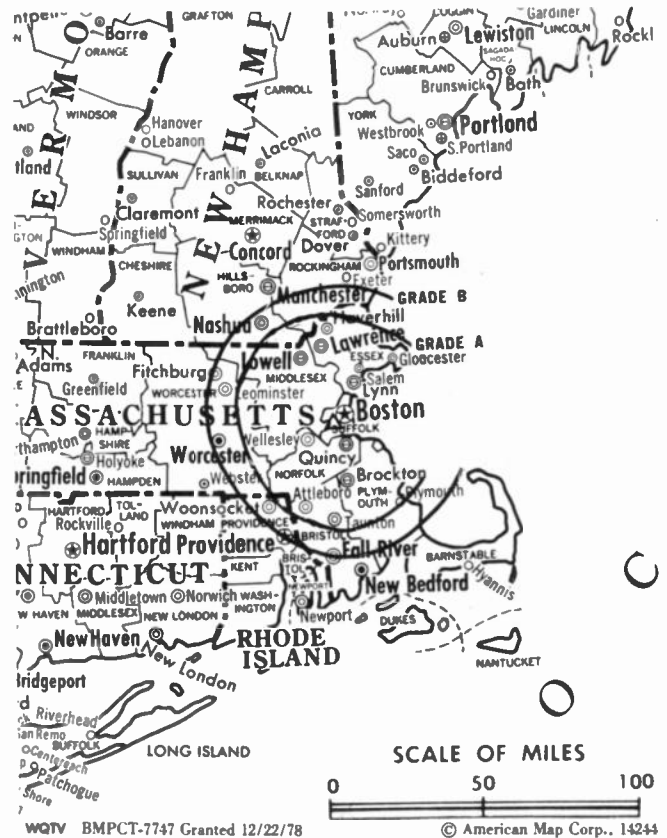
- BILL SPITZER, station manager.
- RONALD PULERA, general sales manager.
- LYN CHAMBERLIN, program director.
- BUD RATH, chief engineer.
- SUSAN MORGAN, business manager.

Rates: On request.

City of License: Boston. ADI: Boston. Rank: 6.

Total Households: ©MSI Consumer Market Data as of 1/1/90. TV Homes, TV% and Circulation ©1990 Arbitron. County coverage based on Arbitron study.

Net Weekly Circulation	State County	Total Households	TV Households	%
Between 5-24%	MASSACHUSETTS			
	Bristol	185,800	183,800	99
	Essex	251,800	249,100	99



Net Weekly Circulation	State County	Total Households	TV Households	%
Between 5-24%	Middlesex	507,900	502,400	99
	Norfolk	224,900	222,900	99
	Plymouth	153,800	152,000	99
	Suffolk	272,000	266,100	98
	Worcester	250,800	247,600	99
	NEW HAMPSHIRE			
	Rockingham	89,400	88,300	99
Totals		1,936,400	1,912,200	99
Net Weekly Circulation (1990)			230,000	
Average Daily Circulation (1990)			59,600	

Massachusetts—Boston

WSBK-TV

Ch. 38

Network Service: None, independent.

Licensee: GNG Corp., 555 17th Ave., Suite 3300, Denver, CO 80202.

Studio: 83 Leo Birmingham Pkwy., Brighton, MA 02135.

Telephone: 617-783-3838. Fax: 617-783-1875.

Technical Facilities: Channel No. 38 (614-620 MHz). Authorized power: 3160-kw max. & 1170-kw horizontal visual, 316-kw max. & 117-kw horizontal aural. Antenna: 1180-ft. above av. terrain, 1201-ft. above ground, 1349-ft. above sea level.

Latitude 42° 18' 12"
Longitude 71° 13' 08"

Transmitter: 0.33-mi. E of Highland Ave. & Rte. 128, Needham.

Satellite Earth Station: Scientific-Atlanta, 10-meter; Scientific-Atlanta receivers.

News Service: AP.

Ownership: SCI Television Inc. (Group Owner).

Begin Operation: October 12, 1964. Transfer of control to Storer Bcstg. by Catholic TV Center approved by FCC July 29, 1966 (Television Digest, Vol. 6:15, 31). Transfer of control to present owner approved Oct. 29, 1987.

Represented (sales): Harrington, Righter & Parsons Inc.

Represented (legal): Pepper & Corazzini.

Personnel:

DANIEL J. BERKERY, president & general manager.

VIRGINIA C. JONES, controller.

STUART P. TAUBER, assistant general manager.

FRANK X. COMERFORD, general sales manager.

THOMAS S. WARNER, local sales manager.

JOHN ANDERSON, director, sales development.

JOHN S. VIALI, director of operations.

JAMES McCARTHY, chief engineer.

LESLIE SAVAGE, program director.

VICTORIA KENDALL, promotion director.

Highest 30 Sec. Rate: \$5000.

City of License: Boston. ADI: Boston. Rank: 6.

Total Households: ©MSI Consumer Market Data as of 1/1/90. TV Homes, TV% and Circulation ©1990 Arbitron. County coverage based on Arbitron study.

Net Weekly Circulation	State County	Total Households	TV Households	%
50% & Over	MASSACHUSETTS			
	Essex	251,800	249,100	99
	Middlesex	507,900	502,400	99
	Nantucket	2,800	2,700	96
Between 25-49%	CONNECTICUT			
	New London	91,400	89,600	98
	Tolland	42,700	41,900	98
	Windham	36,900	36,200	98
Between 25-49%	MASSACHUSETTS			
	Barnstable	78,100	76,800	98
	Berkshire	55,500	54,600	98
	Bristol	185,800	183,800	99
	Dukes	5,500	5,300	96
	Franklin	27,700	26,900	97
	Hampden	170,500	168,100	99
	Hampshire	49,500	48,500	98
	Norfolk	224,900	222,900	99
	Plymouth	153,800	152,000	99
	Suffolk	272,000	266,100	98
	Worcester	250,800	247,600	99
	MAINE			
Androscoggin	38,500	38,000	99	
Cumberland	92,200	90,900	99	



Net Weekly Circulation	State County	Total Households	TV Households	%
Between 25-49%	Kennebec	44,000	43,200	98
	Somerset	17,100	16,800	98
	York	64,500	63,700	99
NEW HAMPSHIRE	Belknap	19,400	19,200	99
	Cheshire	25,800	25,100	97
	Coos	13,500	13,300	99
	Grafton	26,900	26,100	97
	Hillsborough	124,100	122,600	99
	Merrimack	45,200	44,400	98
	Rockingham	89,400	88,300	99
NEW YORK	Onondaga	172,800	170,700	99
	Saratoga	60,300	59,600	99
	Schenectady	59,200	58,500	99
	Warren	21,000	20,600	98
RHODE ISLAND	Bristol	16,400	16,300	99
	Kent	60,100	59,600	99
	Newport	31,100	30,700	99
	Providence	222,400	219,800	99
VERMONT	Washington	37,900	37,300	98
	Bennington	14,100	13,800	98
	Windham	16,400	15,700	96
	Windsor	22,700	22,100	97

(Continued on page A-577)

Totals	6,900,000	6,801,900	99
Net Weekly Circulation (1990)			1,966,000
Average Daily Circulation (1990)			651,200

Massachusetts—Lawrence

WMFP
Ch. 62

Network Service: None, independent.

Licensee: MFP Inc., One Parker St., Lawrence, MA 01843.

Studio: One Parker St., Lawrence, MA 01843.

Telephone: 508-975-3053.

Technical Facilities: Channel No. 62 (758-764 MHz). Authorized power: 20-kw max. visual, 2-kw max. aural. Antenna: 505-ft. above av. terrain, 271-ft. above ground, 600-ft. above sea level.

Latitude	42°	42'	25"
Longitude	71°	00'	54"

Holds CP for change to 5000-kw max. visual, 650-ft. above av. terrain, 643-ft. above ground, 699-ft. above sea level, lat. 42° 21' 29", long. 71° 03' 40", transmitter to One Beacon St., Boston. BMPCT-871203KJ.

Transmitter: Baldpate Hill, approx. 1-mi. SSW of intersection with Hwy. 133.

Satellite Earth Station: Paraclypse, 3.8-meter.

Ownership: MFP Inc.

Began Operation: October 16, 1987.

Represented (legal): Hopkins & Sutter.

Represented (engineering): Moffet, Larson & Johnson P.C.

Personnel:
ROBERTA E. SMITH, station manager.

Highest 30 Sec. Rate: \$85.

Arbitron Data: Not available.



City of License: Lawrence. **ADI:** Boston. **Rank:** 6.

Massachusetts—Marlborough

WHSH
Ch. 66

Network Service: Home Shopping Network.

Licensee: Silver King Broadcasting of Massachusetts Inc., 71 Parmenter Rd., Hudson, MA 01749.

Studio: 71 Parmenter Rd., Hudson, MA 01749.

Telephones: 617-350-6666; 508-879-6666. **Fax:** 508-875-3416.

Technical Facilities: Channel No. 66 (782-788 MHz). Authorized power: 3160-kw visual, 316-kw aural. Antenna: 1070-ft. above av. terrain, 1249-ft. above ground, 1449-ft. above sea level.

Latitude	42°	23'	01"
Longitude	71°	29'	35"

Transmitter: 71 Parmenter Rd., Hudson, MA.

Multichannel TV Sound: Stereo and separate audio program.

Satellite Earth Stations: Comtech, 7.3-meter C-band; Vertex, 4.5-meter C-band; Pinzone receivers.

News Service: UPI.

Ownership: Silver King Broadcasting (Group Owner).

Began Operation: February 12, 1985. Sale to present owner by Arnold Ginsburg & John Garabedian approved by FCC Sept. 23, 1986 (Television Digest, Vol. 26:32, 45).

Represented (legal): Dow, Lohnes & Albertson.

Personnel:

MERRIL BUCHHALTER, vice president & station manager.

JANE WOODHOUSE, marketing & promotion director.

FRANCESCA BRYDEN, news & program director.

JOSEPH J. CENTORINO, chief engineer.

BARBARA PEREZ, business manager.

ROBIN BELLE-ISLE, operations supervisor.



Highest 30 Sec. Rate: \$200.

Arbitron Data: Not available.

City of License: Marlborough. **ADI:** Boston. **Rank:** 6.

Massachusetts—Springfield-Holyoke

WGGB-TV

Ch. 40

Network Service: ABC.

Licensee: Guy Gannett Publishing Co., Box 40, Springfield, MA 01102-0040.

Studio: 1300 Liberty St., Springfield, MA 01104.

Telephone: 413-733-4040. Fax: 413-781-1363.

Technical Facilities: Channel No. 40 (626-632 MHz). Authorized power: 4270-kw visual, 427-kw aural. Antenna: 1056-ft. above av. terrain, 167-ft. above ground, 1378-ft. above sea level.

Latitude 42° 14' 30"
Longitude 72° 38' 57"

Transmitter: Top of Mt. Tom, Holyoke, MA.

Multichannel TV Sound: Stereo only.

Satellite Earth Stations: Andrew, 7.5-meter C-band; Andrew, 4.5-meter C-band; Scientific-Atlanta, 4.5-meter Ku-band; AFC, 3.5-meter Ku-band; Comtech, 3.5-meter C-band; Avantek, M/A-Com, Microdyne receivers.

News Services: ABC, AP.

Ownership: Guy Gannett Broadcasting Services (Group Owner).

Began Operation: April 14, 1953. Sale with AM & FM affiliates to present owner by Hampden-Hampshire Corp. approved June 7, 1967 by FCC (Television Digest, Vol. 6:44). Previous sale of 50% to Republican TV Inc. approved July 21, 1954 (Vol. 10:10, 30).

Represented (sales): Katz Television.

Represented (legal): Dow, Lohnes & Albertson.

Represented (engineering): Lohnes & Culver.

Personnel:

KEVIN P. LEROUX, vice president & general manager.

JOSEPH MARCOE, general sales manager.

ROBERT FAY, local sales manager.

TED GRATKOWSKI, chief engineer.

BILL ANDERSON, director of marketing & station operations.

RICHARD WYLIE, traffic manager.

Highest 30 Sec. Rate: \$1600.

NETWORK BASE HOURLY RATE: \$750.

City of License: Springfield. ADI: Springfield, MA. Rank: 98.

Total Households: ©MSI Consumer Market Data as of 1/1/90. TV Homes, TV% and Circulation ©1990 Arbitron. County coverage based on Arbitron study.



Net Weekly Circulation	State County	Total Households	TV Households	%
50% & Over	MASSACHUSETTS			
	Franklin	27,700	26,900	97
	Hampden	170,500	168,100	99
	Hampshire	49,500	48,500	98
Between 25-49%	VERMONT			
	Windham	16,400	15,700	96
Between 5-24%	CONNECTICUT			
	Hartford	321,500	316,800	99
	Middlesex	53,900	53,000	98
	Tolland	42,700	41,900	98
Totals		682,200	670,900	98
Net Weekly Circulation (1990)			277,600	
Average Daily Circulation (1990)			139,000	

Massachusetts—Springfield

WWLP

Ch. 22

Network Service: NBC.

Licensee: Adams TV of Springfield Inc., Box 2210, Springfield, MA 01102-2210.

Studio: Provin Mountain, Feeding Hills, MA 01030.

Mailing Address: Box 2210, Springfield, MA 01102-2210.

Telephone: 413-786-2200. Easylink: 621-475-20.

Technical Facilities: Channel No. 22 (518-524 MHz). Authorized power: 3420-kw max. visual, 342-kw max. aural. Antenna: 877-ft. above av. terrain, 495-ft. above ground, 1135-ft. above sea level.

Latitude 42° 05' 00"

Longitude 72° 42' 16"

Transmitter: Provin Mountain, Agawam, MA.

Multichannel TV Sound: Stereo only.

Satellite Earth Station: Microdyne, 7-meter; ChannelMaster, Harris receivers.

News Service: AP.

Ownership: Adams Communications (Group Owner).

Began Operation: March 17, 1953. Sale to present owner by Springfield TV Corp. approved by FCC Jan. 9, 1984 (Television Digest, Vol. 23:35).

Represented (sales): Blair Television.

Represented (legal): Wiley, Rein & Fielding.

Personnel:

- WILLIAM PEPIN, president & general manager.
- CONSTANCE O'BRIEN, vice president, business affairs.
- E. HOLLAND LOW, vice president & national sales manager.
- NANCY JANUS, local sales manager.
- MAX MAREK, chief engineer.
- KEITH SILVER, news director.
- ANNA GIZA, promotion manager.
- FRANCIS KOZLOWSKI JR., traffic manager.
- RICH TETTEMER, sports director.

Highest 30 Sec. Rate: \$1000.

NETWORK BASE HOURLY RATE: \$725.

City of License: Springfield. ADI: Springfield, MA. Rank: 98.

**NEED BROADCAST TV OR CABLE TV DATA
FROM THE FACTBOOK ON TAPE OR DISKETTE?
NEED CUSTOMIZED REPORTS?**

Call Warren Publishing's
Market Research & Data Sales Dept.

202-872-9200



Total Households: ©MSI Consumer Market Data as of 1/1/90. TV Homes, TV% and Circulation ©1990 Arbitron. County coverage based on Arbitron study.

Net Weekly Circulation	State County	Total Households	TV Households	%
50% & Over	MASSACHUSETTS			
	Franklin	27,700	26,900	97
	Hampden	170,500	168,100	99
Between 25-49%	MASSACHUSETTS			
	Berkshire	55,500	54,600	98
Between 5-24%	CONNECTICUT			
	Hartford	321,500	316,800	99
	Middlesex	53,900	53,000	98
Totals	MASSACHUSETTS			
	Worcester	250,800	247,600	99
Totals		972,100	957,400	98
Net Weekly Circulation (1990)				301,100
Average Daily Circulation (1990)				173,200

Massachusetts—Vineyard Haven

WCVX

Ch. 58

Network Service: None, independent.

Licensee: Cape Cod Television Inc.

Studio: 29 Bassett Lane, Hyannis, MA 02601.

Telephones: 617-775-4242; 617-693-5458.

Technical Facilities: Channel No. 58 (734-740 MHz). Authorized power: 1191-kw max. visual, 119.1-kw max. aural. Antenna: 439-ft. above av. terrain, 370-ft. above ground, 495-ft. above sea level.

Latitude 41° 41' 19"
Longitude 70° 20' 49"

Transmitter: Oak St., 0.6-mi. N of Rte. 6, Barnstable.

Multichannel TV Sound: Stereo only.

Satellite Earth Station: Microdyne, 5-meter C-band; Microdyne receivers.

News Service: AP.

Ownership: Cape Cod Television Inc.

Began Operation: July 19, 1985. Sale to present owner by Donald Moore, et al., approved by FCC Dec. 3, 1987.

Represented (sales): Landin Media Sales.

Represented (legal): Arter & Hadden.

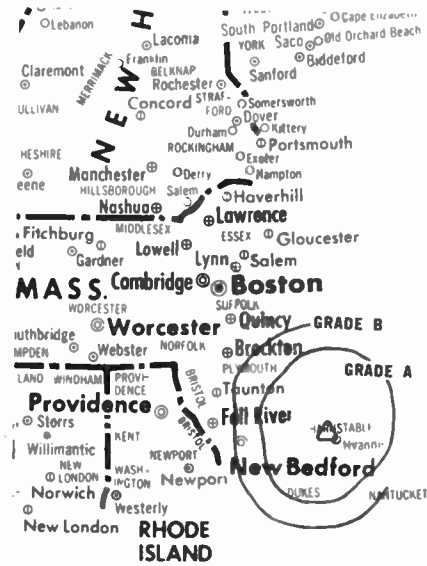
Personnel:

DANIEL N. CARNEY, general manager.
JOHN D. QUINLAN, general sales manager.
GREG BUSH, news director.
ROBERT KINKEAD, program director.
CHRISTINE ZAWROTUK, promotion director.
MARY LOU WHITE, business manager.
DONALD MOORE, chief engineer.

Highest 30 Sec. Rate: \$200.

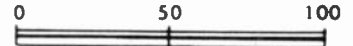
City of License: Vineyard Haven. ADI: Providence, RI-New Bedford, MA. Rank: 44.

Total Households: ©MSI Consumer Market Data as of 1/1/90. TV Homes, TV% and Circulation ©1990 Arbitron. County coverage based on Arbitron study.



erehead

SCALE OF MILES



WCVX BMPCT—850607KH Granted 6/21/85

© American Map Corp., No. 14244

Net Weekly Circulation	State County	Total Households	TV Households	%
MASSACHUSETTS				
Between 5-24%	Barnstable	78,100	76,800	98
	Dukes	5,500	5,300	96
Totals		83,600	82,100	98
Net Weekly Circulation (1990)			13,900	
Average Daily Circulation (1990)			4,400	

Massachusetts—Worcester

WHLL

Ch. 27

Network Service: None, independent.

Licensee: Corridor Bcstg. Corp., Box 27, Shrewsbury, MA 01545.

Studio: Box 27, Shrewsbury, MA 01545.

Telephones: 617-799-2727; 508-799-2727.

Technical Facilities: Channel No. 27 (548-554 MHz). Authorized power: 2301-kw max. visual, 230-kw max. aural. Antenna: 1531-ft. above av. terrain, 1315-ft. above ground, 2015-ft. above sea level.

Latitude 42° 20' 01"
Longitude 71° 42' 53"

Transmitter: Stiles Hill, Cross St., Boylston.

Satellite Earth Station: Microdyne, 7-meter.

News Service: CNN.

Ownership: Corridor Broadcasting Corp. (Group Owner).

Began Operation: January 2, 1970. Sale to present owner by Melvin & Fred Simon, Gerald & Irwin Katz approved by FCC Oct. 18, 1983. Previous sale by America Group Management Corp. approved April 21, 1977. Began subscription TV operation Sept. 8, 1980. Resumed independent operation Jan. 1, 1986.

Personnel:

- MICHAEL VOLPE, general manager.
- RICHARD BETRO, station manager.
- MICHAEL NURSE, local sales manager.
- DOROTHY BUDUO, marketing manager.
- FRAN VACCARI, chief engineer.
- LYNNE MACNAMEE, news director.
- LILLIAN CHAN, program director.
- ROBERT DAVIS, promotion director.
- RICHARD BETRO, business manager.

Highest 30 Sec. Rate: \$360.

City of License: Worcester. ADI: Boston. Rank: 6.

Total Households: ©MSI Consumer Market Data as of 1/1/90. TV Homes, TV% and Circulation ©1990 Arbitron. County coverage based on Arbitron study.

There is no more visible place for your advertising message than the pages of the **Television & Cable Factbook**



Net Weekly Circulation	State County	Total Households	TV Households	%	
Between 5-24%	MASSACHUSETTS				
		Bristol	185,800	183,800	99
		Essex	251,800	249,100	99
		Middlesex	507,900	502,400	99
		Norfolk	224,900	222,900	99
		Plymouth	153,800	152,000	99
		Suffolk	272,000	266,100	98
		Worcester	250,800	247,600	99
		NEW HAMPSHIRE			
		Rockingham	89,400	88,300	99
	RHODE ISLAND				
	Bristol	16,400	16,300	99	
	Newport	31,100	30,700	99	
	Providence	222,400	219,800	99	
	VERMONT				
	Windham	16,400	15,700	96	
Totals		2,222,700	2,194,700	99	
Net Weekly Circulation (1990)				241,400	
Average Daily Circulation (1990)				57,000	

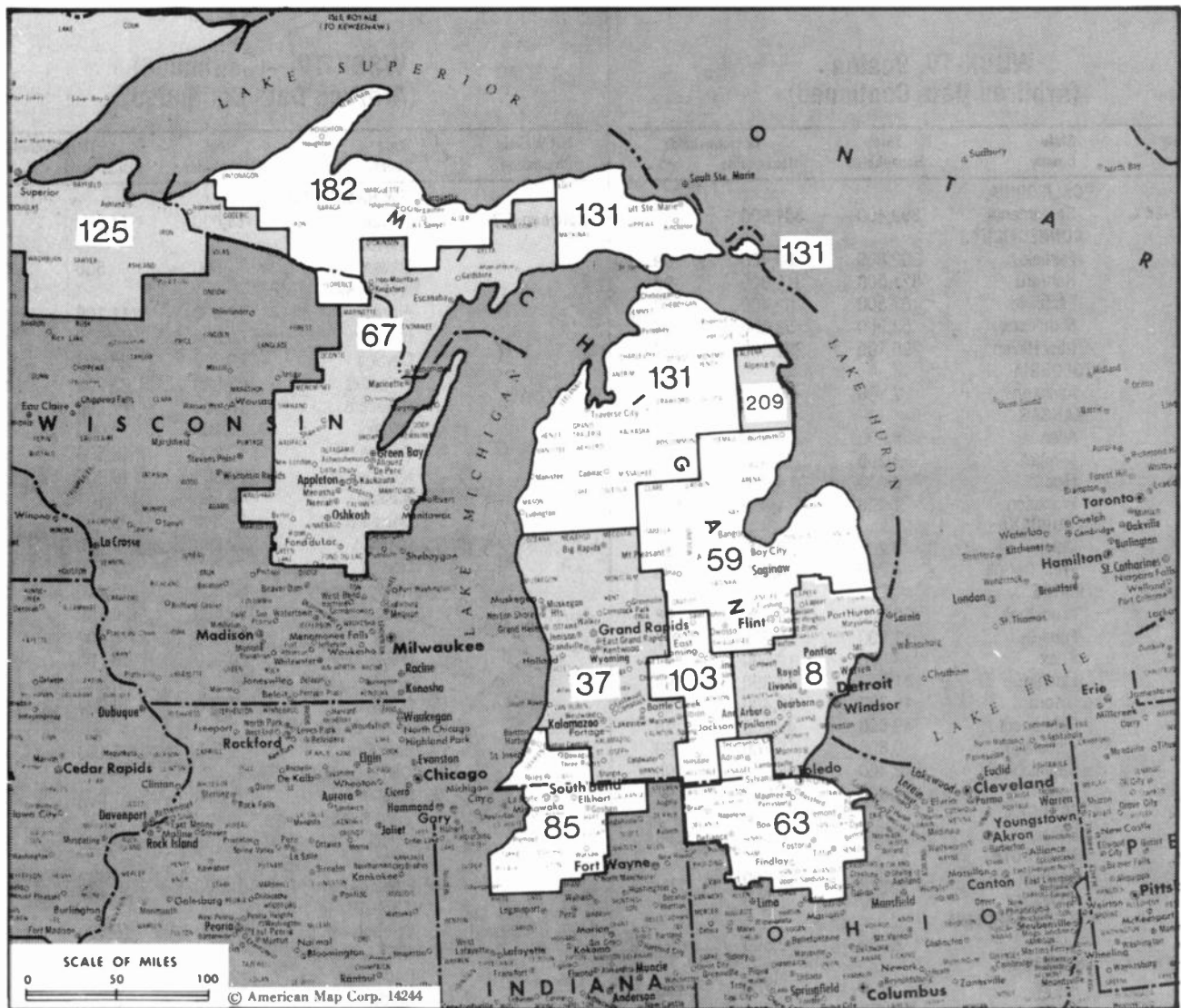
Massachusetts

WSBK-TV, Boston (Arbitron Data Continued)

Net Weekly Circulation	State County	Total Households	TV Households	%
Between 5-24%	CALIFORNIA			
	Sacramento	392,400	381,900	97
	CONNECTICUT			
	Fairfield	302,800	299,400	99
	Hartford	321,500	316,800	99
	Litchfield	63,500	62,400	98
	Middlesex	53,900	53,000	98
	New Haven	296,100	292,300	99
	GEORGIA			
	Atkinson	2,100	2,000	95
	KANSAS			
	Allen	6,200	6,100	98
	Mitchell	3,300	3,200	97
	Rice	4,600	4,600	100
	Woodson	1,800	1,800	100
	LOUISIANA			
	Union	8,200	8,100	99
	West Carroll	4,700	4,600	98
	MAINE			
	Aroostook	30,000	29,300	98
	Franklin	11,100	10,800	97
	Knox	14,200	13,800	97
	Lincoln	11,500	11,300	98
	Oxford	19,700	19,400	98
	Penobscot	49,800	49,000	98
	Piscataquis	6,800	6,700	99
	Sagadahoc	12,800	12,500	98
	Waldo	11,900	11,600	97
	MICHIGAN			
	Benzie	4,700	4,600	98
	MINNESOTA			
	Beltrami	12,000	11,500	96
	Faribault	7,300	7,200	99
NORTH CAROLINA				
Clay	2,900	2,800	97	
NEBRASKA				
Arthur	200	200	100	
Blaine	300	300	100	

WSBK-TV—(Continued) (Arbitron Data Continued)

Net Weekly Circulation	State County	Total Households	TV Households	%
Between 5-24%	NEW HAMPSHIRE			
	Carroll	14,800	14,500	98
	NEVADA			
	Eureka	500	500	100
	NEW YORK			
	Albany	112,900	111,100	98
	Broome	80,600	79,500	99
	Cayuga	29,300	28,700	98
	Columbia	23,600	23,200	98
	Delaware	18,000	17,400	97
	Fulton	21,400	21,000	98
	Greene	16,800	16,500	98
	Montgomery	20,300	19,900	98
	Nassau	449,500	447,100	99
	Oneida West	33,800	33,400	99
	Oswego	42,000	41,400	99
	Otsego	21,700	21,200	98
	Rensselaer	56,400	55,400	98
	Suffolk	430,600	426,600	99
	Tioga	18,800	18,500	98
	Washington	20,000	19,700	98
	PENNSYLVANIA			
	Potter	7,000	6,800	97
	SOUTH CAROLINA			
	Bamberg	6,200	6,100	98
	SOUTH DAKOTA			
	Haakon	1,000	1,000	100
	TENNESSEE			
	Unicoi	6,500	6,400	98
	TEXAS			
	Edwards	700	700	100
	VERMONT			
	Caledonia	10,800	10,600	98
WEST VIRGINIA				
Doddridge	2,900	2,800	98	
Hardy	3,700	3,600	97	



Market	Arbitron ADI TV Households	Rank	Market Area Commercial TV Stations
Detroit, MI.....	1,723,500	8	WADL (38), WBSX (31), WDIV (4), WGPR-TV (62), WJBK-TV (2), WKBD-TV (50), WXON (20), WXYZ-TV (7)
Grand Rapids-Kalamazoo-Battle Creek, MI.....	623,200	37	WLLA (64), WOTV (8), WTLJ (54), WUHQ-TV (41), WWMT (3), WXMI (17), WZZM-TV (13)
Flint-Saginaw-Bay City, MI.....	452,900	59	WAOP (49), WEYI-TV (25), WJRT-TV (12), WNEM-TV (5), WSMH (66)
Toledo, OH.....	409,700	63	WGGN-TV (52), WNWO-TV (24), WTOL-TV (11), WTVG (13), WUPW (36)
Green Bay-Appleton, WI.....	381,600	67	WBAY-TV (2), WFRV-TV (5), WGBA (26), WJMN-TV (3), WLUC-TV (11), WSCO (14), WXGZ-TV (32)
South Bend-Elkhart, IN.....	294,500	85	WHME-TV (46), WNDU-TV (16), WSBT-TV (22), WSJV (28)
Lansing, MI.....	225,000	103	WILX-TV (10), WLNS-TV (6), WSYM-TV (47)
Duluth, MN-Superior, WI.....	170,200	125	KBJR-TV (6), KDLH-TV (3), WDIO-TV (10), WIRT (13)
Traverse City-Cadillac, MI.....	162,100	131	WGKI (33), WGTQ (8), WGTU (29), WPBN-TV (7), WTOM-TV (4), WWTU (9), WWUP-TV (10)
Marquette, MI.....	55,300	182	WLUC-TV (6)
Alpena, MI.....	15,500	209	WBKB-TV (11)

State Cross Reference List

Communities that receive programs of stations that are located elsewhere.

WILX-TV, Battle Creek	See Lansing, MI
WUHQ-TV, Battle Creek	See Grand Rapids, MI
WWMT, Battle Creek	See Kalamazoo, MI
WJRT-TV, Bay City	See Flint, MI
WEYI-TV, Bay City	See Saginaw, MI
WPBN-TV Cadillac	See Traverse City, MI
WEYI-TV, Flint	See Saginaw, MI
WLNS-TV, Flint	See Lansing, MI
WNEM-TV, Flint	See Bay City, MI
WWMT, Grand Rapids	See Kalamazoo, MI
WOTV & WZZM-TV, Kalamazoo	See Grand Rapids, MI
WUHQ-TV, Kalamazoo	See Grand Rapids, MI
WJRT-TV, Saginaw	See Flint, MI
WNEM-TV, Saginaw	See Bay City, MI
WWTV, Traverse City	See Cadillac, MI

Michigan Station Totals as of October 1, 1990

	VHF	UHF	TOTAL
Commercial Television Stations	18	15	33
Educational Television Stations	2	10	12
	20	25	45

**NEED BROADCAST TV OR CABLE TV DATA
FROM THE FACTBOOK ON TAPE OR DISKETTE?
NEED CUSTOMIZED REPORTS?**

Call Warren Publishing's
Market Research & Data Sales Dept.

202-872-9200

Michigan—Alpena-Oscoda-Tawas City-East Tawas

WBKB-TV

Ch. 11

Network Service: CBS.

Licensee: Thunder Bay Broadcasting Corp., 1390 Bagley St., Alpena, MI 49707.

Studio: 1390 Bagley St., Alpena, MI 49707.

Telephone: 517-356-3434.

Technical Facilities: Channel No. 11 (198-204 MHz). Authorized power: 316-kw visual, 63.2-kw aural. Antenna: 670-ft. above av. terrain, 500-ft. above ground, 1510-ft. above sea level.

Latitude 44° 42' 25.00"
Longitude 83° 31' 22.50"

Transmitter: Hubbard Lake Rd., 3-mi. N of M-72.

Satellite Earth Stations: RCA Americom, 4.5-meter Ku-band; 3.8-meter C-band; M/A-Com, Standard Communications receivers.

News Services: CBS, UPI.

Ownership: Thunder Bay Broadcasting Corp.; Stephen A. Marks (Group Owner).

Began Operation: September 22, 1975.

Represented (sales): Sekel Inc.

Represented (legal): Cohn & Marks.

Represented (engineering): Cohen, Dippell & Everist, P.C.

Personnel:

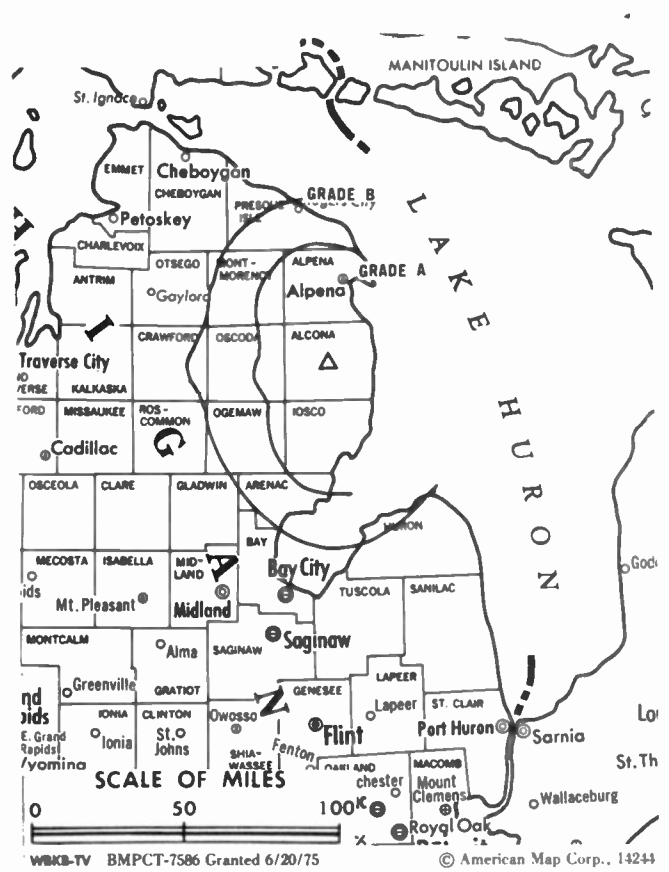
- STEPHEN A. MARKS, president.
- CURTIS W. SMITH, vice president & general manager.
- BARB BOWEN, general sales manager.
- CHER ALLEN, local sales manager.
- MARK NOWAK, chief engineer.
- TERESE THOMAS, news director.
- THERESA STOPPA, business manager.
- MICHAEL STROUD, production manager.

Rates: On request.

City of License: Alpena. **ADI:** Alpena. **Rank:** 209.

Total Households: ©MSI Consumer Market Data as of 1/1/90. TV Homes, TV% and Circulation ©1990 Arbitron. County coverage based on Arbitron study.

Net Weekly Circulation	State County	Total Households	TV Households	%
50% & Over	MICHIGAN			
	Alcona	4,400	4,300	97
	Alpena	11,500	11,100	97



Net Weekly Circulation	State County	Total Households	TV Households	%
50% & Over	Iosco	11,900	11,800	99
	MICHIGAN			
	Huron	13,700	13,400	98
	Montmorency	3,300	3,200	97
	Ogemaw	7,100	7,000	99
Between 25-49%	Oscoda	3,000	2,900	97
	Presque Isle	5,400	5,200	96
	MICHIGAN			
	Arenac	5,900	5,800	98
Totals		66,200	64,700	98
Net Weekly Circulation (1990)			34,200	
Average Daily Circulation (1990)			18,800	

Michigan—Ann Arbor

WBSX

Ch. 31

Network Service: None, independent.

Licensee: Blackstar Communications of Michigan Inc., 3975 Varsity Dr., Ann Arbor, MI 48108.

Studio: 3975 Varsity Dr., Ann Arbor, MI 48108.

Telephone: 313-973-7900. Fax: 313-973-7906.

Technical Facilities: Channel No. 31 (572-578 MHz). Authorized power: 1230-kw max. & 1222-kw horizontal visual, 200-kw horizontal aural. Antenna: 1080-ft. above av. terrain, 1044-ft. above ground, 2049-ft. above sea level.

Latitude 42° 22' 25.00"

Longitude 84° 01' 13.50"

Transmitter: RFD M-52, Lyndon Twp.

Satellite Earth Stations: Gardiner, 5.6-meter C-band; Gardiner, 4.6-meter Ku-band; AFC, 3.5-meter C-band; Microdyne receivers.

Ownership: Blackstar Communications (Group Owner).

Began Operation: January 12, 1981. Sale to present owner by FAB Communications approved by FCC July 10, 1989 (Television Digest, Vol. 28:52; 29:20).

Represented (legal): Verner, Lipfert, Bernhard, McPherson & Hand.

Represented (engineering): Lohnes & Culver.

Personnel:

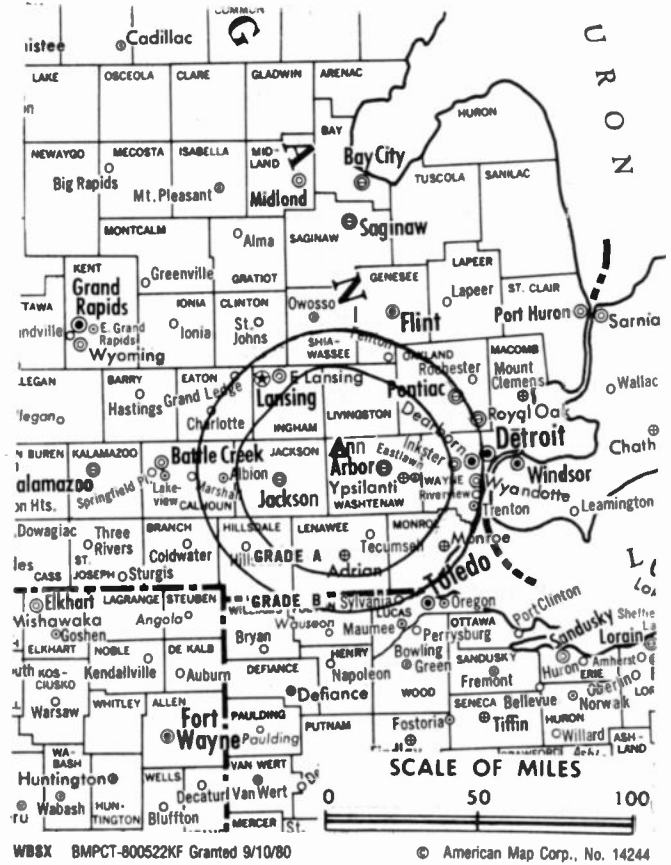
CHRISTOPHER WEBB, vice president & general manager.

ROBERT THOMPSON, chief engineer.

JERRY SAMONS, program director.

MARJORIE WIECHERS, business manager.

Highest 30 Sec. Rate: \$100.



NETWORK BASE HOURLY RATE: \$1000.

Arbitron Data: Not available.

City of License: Ann Arbor. ADI: Detroit. Rank: 8.

Michigan—Bay City-Saginaw-Flint

WNEM-TV

Ch. 5

Network Service: NBC.

Licensee: Meredith Corp., Box 531, Saginaw, MI 48606.

Studios: 107 N. Franklin St., Saginaw, MI 48606; 5409 Gateway Centre, Flint, MI 48507.

Telephones: 517-755-8191, Saginaw; 313-232-3900, Flint.

Fax: 517-755-1860, Saginaw; 312-239-2420, Flint.

Technical Facilities: Channel No. 5 (76-82 MHz). Authorized power: 100-kw visual, 20-kw aural. Antenna: 1036-ft. above av. terrain, 1049-ft. above ground, 1635-ft. above sea level.

Latitude 43° 28' 13"
Longitude 83° 50' 35"

Transmitter: 5700 Becker Rd., Saginaw, MI.

Satellite Earth Station: Harris; Drake, Harris receivers.

News Service: AP.

Ownership: Meredith Corp. (Group Owner).

Began Operation: February 16, 1954. Sale to present owner by James Gerity Jr. approved by FCC April 16, 1969 (Television Digest, Vol. 9:15).

Represented (sales): MMT Sales Inc.

Represented (legal): Haley, Bader & Potts.

Represented (engineering): A. D. Ring & Associates, P.C.

Personnel:

PAUL VIRCI GLIO, vice president & general manager.

GARY RIVARD, general sales manager.

SANDY LANGWORTHY, sales & operations manager, Saginaw.

PEGGY MADIGAN, national sales manager, Flint.

GREG SURMA, director of engineering.

BRUCE WHITEAKER, news director.

BILL AVERY, program director.

PAT DeCORTE, business manager.

JOHN HAUPRICHT, production manager.

MICHELLE KEILITZ, creative services director.

MARC WESLEY, sports director.

Rates: On request.

City of License: Bay City. ADI: Flint-Saginaw-Bay City. Rank: 59.

Total Households: ©MSI Consumer Market Data as of 1/1/90. TV Homes, TV% and Circulation ©1990 Arbitron. County coverage based on Arbitron study.

Net Weekly Circulation	State County	Total Households	TV Households	%
50% & Over	MICHIGAN			
	Alcona	4,400	4,300	97
	Alpena	11,500	11,100	97
	Arenac	5,900	5,800	98
	Bay	41,800	41,400	99
	Clare	10,500	10,300	98
	Genesee	161,400	159,900	99
	Gladwin	9,000	8,800	98



Net Weekly Circulation	State County	Total Households	TV Households	%
50% & Over	Gratiot	14,000	13,800	99
	Huron	13,700	13,400	98
	Iosco	11,900	11,800	99
	Isabella	17,800	17,500	98
	Lapeer	24,100	23,800	99
	Midland	27,100	26,900	99
	Ogemaw	7,100	7,000	99
	Saginaw	77,100	76,300	99
	Sanilac	15,500	15,200	98
	Shiawassee	24,400	24,100	99
	Tuscola	19,100	18,800	98
Between 25-49%	MICHIGAN			
	Chippewa	10,200	10,000	98
	Roscommon	8,600	8,500	99
Between 5-24%	MICHIGAN			
	Clinton	19,300	19,100	99
	Emmet	9,500	9,300	97
	Mecosta	12,800	12,600	98
	Missaukee	4,000	3,900	98
	Montcalm	18,800	18,500	98
	Oscoda	3,000	2,900	97
Totals		582,500	575,000	99
Net Weekly Circulation (1990)				446,200
Average Daily Circulation (1990)				288,300

Michigan—Cadillac

WGKI
Ch. 33

Network Service: Fox.

Licensee: GRK Productions Joint Venture, 7400 S. 45th Rd., Cadillac, MI 49601.

Studio: 7400 S. 45th Rd., Cadillac, MI 49601.

Telephones: 616-775-9813; 616-775-0330. **Fax:** 616-775-1898.

Technical Facilities: Channel No. 33 (584-590 MHz). Authorized power: 61.52-kw max. visual, 6.152-kw aural. Antenna: 945-ft. above av. terrain, 584-ft. above ground, 2153-ft. above sea level.

Latitude 44° 08' 53"
Longitude 85° 20' 45"

Transmitter: 6.5-mi. SSE of Cadillac.

Satellite Earth Station: Master Channel, 10-meter; Uniden, 10-meter; Uniden receivers.

Ownership: GRK Productions Joint Venture.

Began Operation: October 11, 1989.

Represented (sales): Roslin TV Sales.

Represented (legal): Reddy, Begley & Martin.

Represented (engineering): E. Harold Munn Jr. & Associates Inc.

Personnel:

GARY KNAPP, general manager.

BOB LEE, operations manager.

JOYCE BASSETTE, traffic.

DONNA HORNING, national & local sales manager.

ANDY MEASEL, program director.

CONNIE KNAPP, business manager.

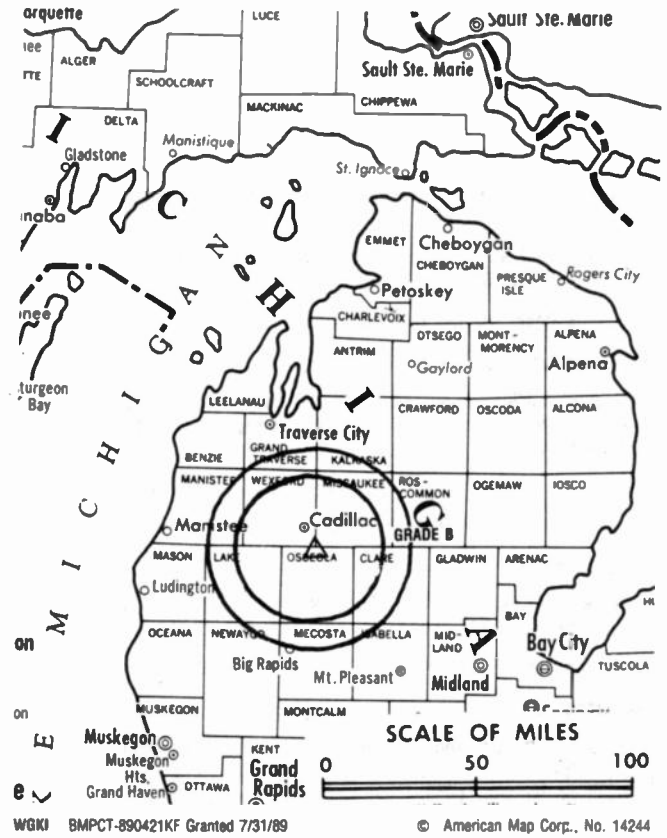
GLEN WALKER, chief engineer.

Highest 30 Sec. Rate: \$75.

City of License: Cadillac. ADI: Traverse City-Cadillac. Rank: 131.

Total Households: ©MSI Consumer Market Data as of 1/1/90. TV Homes, TV% and Circulation ©1990 Arbitron. County coverage based on Arbitron study.

Net Weekly Circulation	State County	Total Households	TV Households	%
MICHIGAN				
Between 5-24%	Clare	10,500	10,300	98
	Lake	3,900	3,800	97



Net Weekly Circulation	State County	Total Households	TV Households	%
Between 5-24%	Mecosta	12,800	12,600	98
	Missaukee	4,000	3,900	98
	Montcalm	18,800	18,500	98
	Osceola	7,700	7,600	99
	Wexford	10,600	10,400	98
Totals		68,300	67,100	98
Net Weekly Circulation (1990)			9,500	
Average Daily Circulation (1990)			4,000	

Michigan—Cadillac-Traverse City

WWTV

Ch. 9

(Operates satellite WWUP-TV, Sault Ste. Marie, MI)

Network Service: CBS.

Licensee: Heritage Bcstg. Co. of Michigan, 1500 N. Woodward, Birmingham, MI 48009.

Studios: 11360 N. 130th Ave., Cadillac, MI 49601; 3920 U.S. 31 South, Traverse City, MI 49684-0627.

Mailing Address: Box 627, Cadillac, MI 49601.

Telephones: 616-775-3478; 616-775-3671.

Technical Facilities: Channel No. 9 (186-192 MHz). Authorized power: 316-kw visual, 63.1-kw aural. Antenna: 1635-ft. above av. terrain, 1295-ft. above ground, 2999-ft. above sea level.

Latitude 44° 08' 12"
Longitude 85° 20' 33"

Transmitter: 9-mi. SE of Cadillac.

Satellite Earth Stations: Scientific-Atlanta, 7-meter C-band; Microwave General, 5-meter C-band; RCA, 3-meter KU-band; Pinzone, Scientific-Atlanta receivers.

News Services: AP, CBS, Michigan News Exchange, UPI.

Ownership: Heritage Broadcasting Group (Group Owner).

Began Operation: December 11, 1953. Sale to present owner by Wilson Communications approved by FCC March 2, 1989. Sale to Wilson Communications by Fetzer Bcstg. Co. approved by FCC Dec. 28, 1978 (Television Digest, Vol. 19:14). Sale to Fetzer by Spartan Corp. approved July 23, 1958 (Vol. 14:25, 27).

Represented (sales): Blair Television.

Represented (legal): Leventhal, Senter & Lerman.

Represented (engineering): Lohnes & Culver.

Personnel:

WILLIAM D. WEBB, vice president & general manager.

FRANCIS X. BRADY, general sales manager.

BOB YOUNG, director of news, community & public affairs.

SHERRI MCKINLEY, program director.

BOB FAULL, promotion director.

LOWELL SHORE, chief engineer.

Highest 30 Sec. Rate: \$400.

Rates: WWTV is sold in combination with WWUP-TV, Sault Ste. Marie.

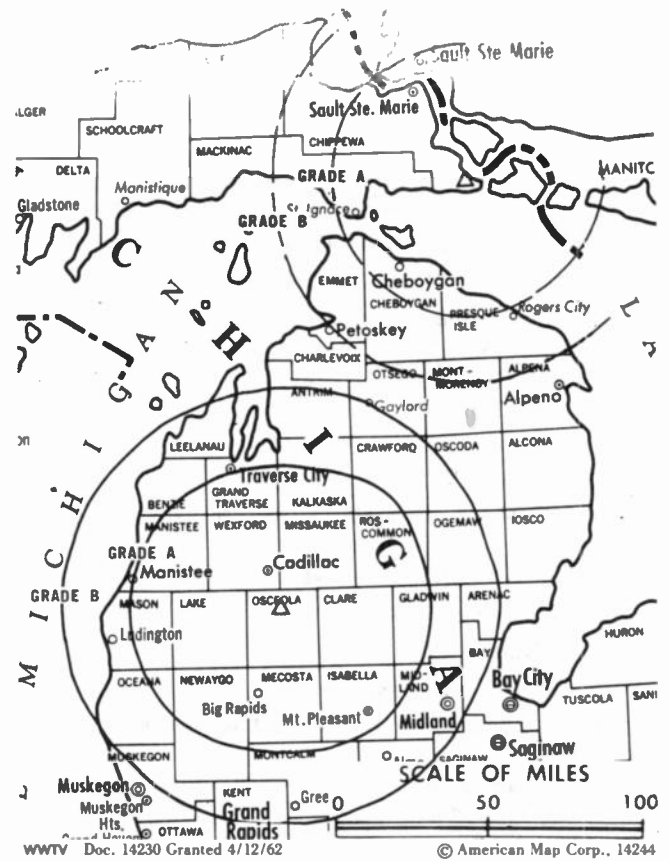
NETWORK BASE HOURLY RATE: \$1000.

Arbitron Data: Figures include WWUP-TV, Sault Ste. Marie.

City of License: Cadillac. ADI: Traverse City-Cadillac. Rank: 131.

Total Households: ©MSI Consumer Market Data as of 1/1/90. TV Homes, TV% and Circulation ©1990 Arbitron. County coverage based on Arbitron study.

Net Weekly Circulation	State County	Total Households	TV Households	%
50% & Over	MICHIGAN			
	Antrim	6,600	6,500	98
	Berzie	4,700	4,600	98
	Charlevoix	8,400	8,200	98
	Cheboygan	8,300	8,000	96
	Chippewa	10,200	10,000	98
	Clare	10,500	10,300	98
	Crawford	3,900	3,800	97
	Emmet	9,500	9,300	97
	Gladwin	9,000	8,800	98
	Grand Traverse	23,500	23,000	98



Net Weekly Circulation	State County	Total Households	TV Households	%
50% & Over	Isabella	17,800	17,500	98
	Kalkaska	5,000	4,900	98
	Lake	3,900	3,800	97
	Leelanau	6,200	6,100	98
	Luce	2,200	2,100	95
	Mackinac	3,900	3,800	97
	Manistee	9,500	9,300	98
	Mason	10,500	10,200	97
	Mecosta	12,800	12,600	98
	Missaukee	4,000	3,900	98
	Montmorency	3,300	3,200	97
	Oceana	8,500	8,300	98
	Ogemaw	7,100	7,000	99
	Osceola	7,700	7,600	99
Oscoda	3,000	2,900	97	
Otsego	6,100	6,000	98	
Presque Isle	5,400	5,200	96	
Roscommon	8,600	8,500	99	
Wexford	10,600	10,400	98	
Between 25-49%	MICHIGAN			
	Gratiot	14,000	13,800	99
	Midland	27,100	26,900	99
	Montcalm	18,800	18,500	98
Newaygo	14,800	14,500	98	
Between 5-24%	MICHIGAN			
	Alger	3,200	3,100	97
	Alpena	11,500	11,100	97
	Bay	41,800	41,400	99
	Delta	13,900	13,600	98
	Dickinson	10,700	10,600	99
	Marquette	25,400	25,100	99
	Schoolcraft	3,000	2,900	97
Totals		414,900	407,300	98
Net Weekly Circulation (1990)				240,100
Average Daily Circulation (1990)				139,900

Michigan—Cheboygan

WTOM-TV

Ch. 4

(Satellite of WPBN-TV, Traverse City, MI)

Network Service: NBC.

Licensee: Federal Bcstg. Co., 29201 Telegraph Rd., Suite 300, Southfield, MI 48034.

Studio: U.S. Rte. 23, 6.7-mi. E of Cheboygan.

Mailing Address: Box 546, Traverse City, MI 49684.

Telephone: 616-947-7770.

Technical Facilities: Channel No. 4 (66-72 MHz). Authorized power: 100-kw visual, 20-kw aural. Antenna: 620-ft. above av. terrain, 590-ft. above ground, 1290-ft. above sea level.

Latitude	45°	39'	01"
Longitude	84°	20'	37"

Transmitter: U.S. Rte. 23, 6.7-mi. E of Cheboygan.

Multichannel TV Sound: Stereo only.

Satellite Earth Stations: Transmit/receive Roscor, 2.4-meter Ku-band; Harris, 6.1-meter Ku-band; Harris, 3-meter Ku-band; Vertex, 4.6-meter Ku-band; ADM, 4-meter C-band; Harris, M/A-Com receivers.

News Services: AP, CNN Headline News, Conus, NBC, Sports News Satellite, Sun World Satellite News.

Ownership: Federal Broadcasting Co. (Group Owner).

Began Operation: May 16, 1959. Sale by Beam Communications Corp. to present owner approved by FCC August 2, 1990.

Represented (sales): Katz Television.

Represented (legal): Hogan & Hartson.

Represented (engineering): Lohnes & Culver.

Personnel:

PETER GOOD, general manager.



CHARLES CONNOR, general sales manager.

Rates: See WPBN-TV, Traverse City.

Arbitron Data: Included with WPBN-TV, Traverse City.

City of License: Cheboygan. **ADI:** Traverse City-Cadillac. **Rank:** 131.

Michigan—Mount Clemens-Detroit

WADL

Ch. 38

Network Service: None, independent.

Grantee: Adell Bcstg. Corp., 22590 Fifteen Mile Rd., Mount Clemens, MI 48043.

Studio: 35000 Adell Dr., Mount Clemens, MI 48043.

Telephone: 313-790-3838.

Technical Facilities: Channel No. 38 (614-620 MHz). Authorized power: 5000-kw max. visual. Antenna: 630-ft. above av. terrain, 623-ft. above ground, 1214-ft. above sea level.

Latitude 42° 33' 15"

Longitude 82° 53' 15"

Transmitter: 22590 15 Mile Rd., 1.6-mi. S of Mount Clemens.

Ownership: Adell Broadcasting Corp.

Began Operation: May 20, 1989.

Represented (sales): Landin Media Sales.

Represented (engineering): E. Harold Munn Jr. & Associates Inc.

Personnel:

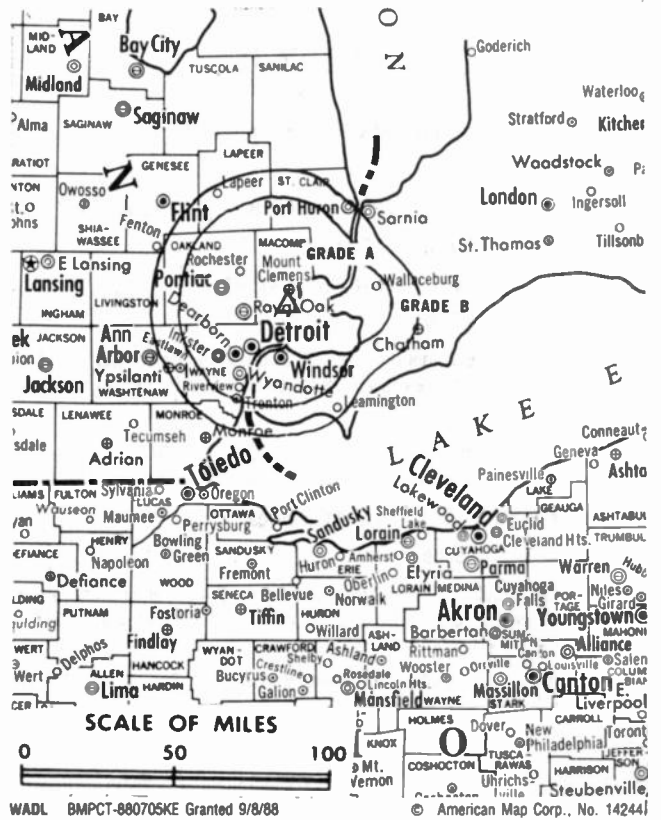
FRANK ADELL, general manager.

JIM PANAGOS, general sales & programming manager.

JIM KUHN, chief engineer.

KEVIN ADELL, marketing.

Arbitron Data: Not available.



City of License: Mount Clemens. ADI: Detroit. Rank: 8.

Michigan—Detroit

WDIV
Ch. 4

Network Service: NBC.

Licensee: Post-Newsweek Stations Michigan Inc., 550 Lafayette Blvd., Detroit, MI 48231.

Studio: 550 Lafayette Blvd., Detroit, MI 48231.

Telephone: 313-222-0444. **TWX:** 810-221-1623. **Fax:** 313-222-0471.

Technical Facilities: Channel No. 4 (66-72 MHz). Authorized power: 100-kw visual, 10-kw aural. Antenna: 1004-ft. above av. terrain, 1020-ft. above ground, 1706-ft. above sea level.

Latitude 42° 28' 59"
Longitude 83° 12' 20"

Transmitter: 15700 Lincoln Dr., Southfield, MI.

Multichannel TV Sound: Stereo and separate audio program.

Satellite Earth Stations: Harris, 4.5-meter Ku-band; Harris, 6.1-meter C-band; Satcom Technologies, 5.5-meter C-band; Satcom Technologies, 7.0-meter C-band; Microdyne, Scientific-Atlanta receivers.

News Services: AP, CNN, NBC, UPI.

Ownership: Post-Newsweek Stations Inc. (Group Owner).

Began Operation: June 3, 1947. Exchange for WTOP-TV (now WUSA), Washington, DC approved by FCC May 18, 1978 (Television Digest, Vol. 17:50; 18:21).

Represented (sales): Petry Television Inc.

Represented (legal): Covington & Burling.

Represented (engineering): Jules Cohen & Associates, P.C.

Personnel:

- ALAN FRANK, vice president & general manager.
- ROBERT WARFIELD, vice president & station manager.
- HENRY MALDONADO, vice president, programming & promotion.
- HAL WHACK, general sales manager.
- KEITH SIMMONS, local sales manager.
- HARRY REMBOLDT, national sales manager.
- LAURA BENAVIDES, press & publicity manager.
- MARCUS WILLIAMS, chief engineer.
- MARCIA ETIENNE, director of business & administrative affairs.
- DENISE CUNNINGHAM, operations manager.
- KATHY SALAZAR, business manager.
- CAROL RUEPPEL, news director.
- TERRI TURPIN-AMATO, manager, on-air promotion.
- MARY ANN RUSCH, research director.
- JEFF FISH, senior producer, promotion.

Rates: On request.

NETWORK BASE HOURLY RATE: \$3802.

City of License: Detroit. **ADI:** Detroit. **Rank:** 8.

Total Households: ©MSI Consumer Market Data as of 1/1/90. TV Homes, TV% and Circulation ©1990 Arbitron. County coverage based on Arbitron study.

Net Weekly Circulation	State County	Total Households	TV Households	%
50% & Over	MICHIGAN			
	Lapeer	24,100	23,800	99
	Livingston	37,300	37,000	99
	Macomb	255,100	253,800	99
	Morroe	46,800	46,400	99
	Oakland	395,400	393,000	99
	St Clair	52,100	51,500	99
	Washtenaw	101,600	99,500	98
	Wayne	814,200	805,700	99



Net Weekly Circulation	State County	Total Households	TV Households	%
Between 25-49%	MICHIGAN			
	Genesee	161,400	159,900	99
	Jackson	52,400	51,800	99
	Lenawee	32,000	31,600	99
Between 5-24%	Sanilac	15,500	15,200	98
	KENTUCKY			
	Cumberland	2,800	2,800	98
	Hart	6,000	6,000	99
MICHIGAN	Hillsdale	15,500	15,200	98
	Houghton	13,600	13,200	97
	Huron	13,700	13,400	98
	Shiawassee	24,400	24,100	99
	Tuscola	19,100	18,800	98
MISSOURI	Carter	2,100	2,000	95
	Harrison	4,100	4,000	98
	Ripley	5,200	4,900	94
NEBRASKA	Rock	900	900	100
OHIO	Fulton	14,600	14,300	98
	Lucas	180,500	178,700	99
	Ottawa	15,500	15,300	99
	Wood	39,400	39,000	99
SOUTH DAKOTA	Brown	14,400	14,300	99
	Hyde	800	800	100
	Potter	1,300	1,300	100
Totals		2,361,800	2,338,200	99
Net Weekly Circulation (1990)			1,704,000	
Average Daily Circulation (1990)			1,058,100	

Michigan—Detroit

WGPR-TV

Ch. 62

Network Service: None, independent.

Licensee: WGPR Inc., 3140 E. Jefferson Ave., Detroit, MI 48207.

Studio: 3140-46 E. Jefferson Ave., Detroit, MI 48207.

Telephone: 313-259-8862. Fax: 313-259-6662.

Technical Facilities: Channel No. 62 (758-764 MHz). Authorized power: 759-kw horizontal visual, 75.9-kw horizontal aural. Antenna: 970-ft. above av. terrain, 1000-ft. above ground, 1662-ft. above sea level.

Latitude 42° 27' 13"
Longitude 83° 09' 50"

Transmitter: One Radio Plaza, Royal Oak Twp., MI.

Satellite Earth Stations: Harris, 5-meter; Harris, 4.6-meter; M/A-Com, 3.3-meter; M/A-Com, Harris, Pinzone receivers.

Ownership: WGPR Inc.

Began Operation: September 29, 1975.

Represented (sales): R. A. Lazar Co.

Represented (legal): Hogan & Hartson.

Personnel:

GEORGE MATHEWS, president & general manager.

MICHELLE DeSOUZA, vice president, traffic & production manager.

CELESTINE HARRIS, public relations & promotion director.

ALBERT RUEDEMANN, chief engineer.

JILL JONES, news director.

JOE SPENCER, program director.

ROGER WILLIAMS, business manager.

Highest 30 Sec. Rate: \$100.

City of License: Detroit. ADI: Detroit. Rank: 8.

Total Households: ©MSI Consumer Market Data as of 1/1/90. TV Homes, TV% and Circulation ©1990 Arbitron. County coverage based on Arbitron study.



Net Weekly Circulation	State County	Total Households	TV Households	%
Between 5-24%	MICHIGAN			
	Macomb	255,100	253,800	99
	Monroe	46,800	46,400	99
	Oakland	395,400	393,000	99
	Wayne	814,200	805,700	99
Totals		1,511,500	1,498,900	99
Net Weekly Circulation (1990)			195,200	
Average Daily Circulation (1990)			57,100	

Michigan—Detroit

WJBK-TV

Ch. 2

Network Service: CBS.

Licensee: Gillett Communications of Detroit Inc., 16550 W. Nine Mile Rd., Southfield, MI 48075.

Studio: 16550 West 9 Mile Rd., Southfield, MI 48075.

Mailing Address: Box 2000, Southfield, MI 48037.

Telephone: 313-557-2000. TWX: 810-224-4876. Fax: 313-552-0280.

Technical Facilities: Channel No. 2 (54-60 MHz). Authorized power: 100-kw visual, 10-kw aural. Antenna: 1000-ft. above av. terrain, 1057-ft. above ground, 1730-ft. above sea level.

Latitude 42° 27' 38"
Longitude 83° 12' 47"

Transmitter: Southfield, MI.

Multichannel TV Sound: Stereo only.

Satellite Earth Stations: Satcom Technologies, 7-meter C-band; Vertex, 6-meter C-band; Scientific-Atlanta receivers.

News Services: AP, CBS, UPI.

Ownership: SCI Television Inc. (Group Owner).

Began Operation: October 24, 1948.

Represented (sales): Harrington, Righter & Parsons Inc.

Represented (legal): Pepper & Corazzini.

Personnel:

STEVE ANTONIOTTI, president & general manager.
SPENCER KOCH, vice president of sales & station manager.
DILLARD SCOTT, vice president of finance & administration.
KEN RYCYZYN, national sales manager.
WAYNE JOSEPH, local sales manager.
DEBRA LAWSON, community affairs director.
JEFF FORSTER, operations manager.
CAROLYN WORFORD, program manager.
GLORIA PETERSON, controller.
MORT MEISNER, news director.
KATY BAETZ, promotion director.
STEVE SCHRAM, marketing director.

Rates: On request.

City of License: Detroit. ADI: Detroit. Rank: 8.

Total Households: ©MSI Consumer Market Data as of 1/1/90. TV Homes, TV% and Circulation ©1990 Arbitron. County coverage based on Arbitron study.

Net Weekly Circulation	State County	Total Households	TV Households	%
50% & Over	MICHIGAN			
	Lapeer	24,100	23,800	99
	Livingston	37,300	37,000	99
	Macomb	255,100	253,800	99
	Monroe	46,800	46,400	99
	Oakland	395,400	393,000	99
	St Clair	52,100	51,500	99
	Washtenaw	101,600	99,500	98
Wayne	814,200	805,700	99	
Between 25-49%	MICHIGAN			
	Genesee	161,400	159,900	99
	Sanilac	15,500	15,200	98



Net Weekly Circulation	State County	Total Households	TV Households	%
Between 5-24%	ARKANSAS			
	Jackson	7,600	7,500	99
	FLORIDA			
	Levy	9,900	9,600	97
	MICHIGAN			
	Houghton	13,600	13,200	97
	Jackson	52,400	51,800	99
	Lenawee	32,000	31,600	99
	Shiawassee	24,400	24,100	99
	MISSOURI			
	Harrison	4,100	4,000	98
	NEBRASKA			
	Rock	900	900	100
	OHIO			
Lucas	180,500	178,700	99	
Sandusky	23,700	23,500	99	
Wood	39,400	39,000	99	
SOUTH DAKOTA				
Fall River	3,400	3,300	97	
Totals		2,295,400	2,273,000	99
Net Weekly Circulation (1990)			1,563,200	
Average Daily Circulation (1990)			812,200	

THIS DATA IS AVAILABLE ON TAPE OR DISKETTE FOR USE ON YOUR OWN COMPUTER OR AS CUSTOMIZED REPORTS

Call Lynn Levine or Nancy Cramer
202-872-9200

Michigan—Detroit

WKBD-TV

Ch. 50

Network Service: Fox.

Licensee: WKBD Inc., Box 50, Southfield, MI 48037.

Studio: 26905 West 11 Mile Rd., Southfield, MI 48037.

Mailing Address: Box 50, Southfield, MI 48037.

Telephone: 313-444-8500. TWX: 810-224-4897. Fax: 313-355-2692.

Technical Facilities: Channel No. 50 (686-692 MHz). Authorized power: 2340-kw max. & 2090-kw horizontal visual, 234-kw max. & 209-kw horizontal aural. Antenna: 960-ft. above av. terrain, 1053-ft. above ground, 1751-ft. above sea level.

Latitude 42° 29' 01"
Longitude 83° 18' 44"

Transmitter: 26955 West 11 Mile Rd., Southfield, MI.

Satellite Earth Station: Scientific-Atlanta, 7-meter; Scientific-Atlanta receivers.

News Services: AP, CNN Headline News, UPI.

Ownership: Cox Enterprises Inc. (Group Owner).

Begin Operation: January 10, 1965. Sale of Kaiser Industries Corp.'s 77.5% interest approved by FCC June 22, 1977 (Television Digest, Vol. 16:51; 17:26). Sale by Field Enterprises Holdings Ltd. to Cox approved by FCC Jan. 30, 1984 (Vol. 23:21, 40).

Represented (sales): TeleRep Inc.

Represented (legal): Dow, Lohnes & Albertson.

Represented (engineering): Cohen, Dippell & Everist, P.C.

Personnel:

DUANE G. KELL, vice president & general manager.

ELLEN M. BRAMSON, general sales manager.

BILL TYNAN, local sales manager.

STEVE SCHWARZ, national sales manager.

HELEN PASAKARNIS, news director.

PAUL A. PRANGE, program director.

TOBY CUNNINGHAM, promotion director.

BOB FITZGERALD, business manager.

LORI BELL-SHUK, marketing director.

DAVID L. JERRELL, director of operations.

GENE FAULKNER, chief engineer.

Highest 30 Sec. Rate: \$7000.

City of License: Detroit. ADI: Detroit. Rank: 8.

Total Households: ©MSI Consumer Market Data as of 1/1/90. TV Homes, TV% and Circulation ©1990 Arbitron. County coverage based on Arbitron study.

Net Weekly Circulation	State County	Total Households	TV Households	%
50% & Over	MICHIGAN			
	Houghton	13,600	13,200	97
	Livingston	37,300	37,000	99
	Macomb	255,100	253,800	99
	Monroe	46,800	46,400	99
	Oakland	395,400	393,000	99
	St Clair	52,100	51,500	99
	Washtenaw	101,600	99,500	98
	Wayne	814,200	805,700	99
	Between 25-49%	MICHIGAN		
Alpena		11,500	11,100	97
Antrim		6,600	6,500	98
Baraga		3,000	2,900	97
Bay		41,800	41,400	99
Calhoun		53,000	52,500	99
Charlevoix		8,400	8,200	98
Cheboygan		8,300	8,000	96
Chippewa		10,200	10,000	98



Net Weekly Circulation	State County	Total Households	TV Households	%
Between 25-49%	Delta	13,900	13,600	98
	Dickinson	10,700	10,600	99
	Emmet	9,500	9,300	97
	Genesee	161,400	159,900	99
	Gogebic	7,500	7,300	97
	Grand Traverse	23,500	23,000	98
	Ingham	103,200	101,900	99
	Iosco	11,900	11,800	99
	Jackson	52,400	51,800	99
	Kalamazoo	83,700	82,600	99
	Keweenaw	700	700	100
	Lapeer	24,100	23,800	99
	Lenawee	32,000	31,600	99
	Luce	2,200	2,100	95
	Marquette	25,400	25,100	99
	Muskegon	58,300	57,600	99
	Otsego	6,100	6,000	98
	Sanilac	15,500	15,200	98
	Schoolcraft	3,000	2,900	97
	Wexford	10,600	10,400	98
OHIO	Hancock	25,300	25,000	99
	Lucas	180,500	178,700	99
	Sandusky	23,700	23,500	99
	WISCONSIN			
Ashland	6,400	6,300	98	
Between 5-24%	MICHIGAN			
	Alcona	4,400	4,300	97
	Alger	3,200	3,100	97
(Continued on page A-617)				
Totals		3,505,000	3,465,600	99
Net Weekly Circulation (1990)			1,670,000	
Average Daily Circulation (1990)			678,600	


Become a Subscriber to the information service—from the publishers of Television Digest—that will keep you informed about the consumer AUDIO industry in less than 20 minutes per week...

AUDIO WEEK

Finally, your chance to receive *focused* consumer audio coverage. Coverage that's supervised by Television Digest editorial director Dave Lachenbruch, "recognized by those in the press and at the major hardware companies as the dean of electronics reporters" (Videography) and by **Audio Week** managing editor Paul Gluckman, formerly editor of Audio Times magazine. They lead a team of veteran correspondents in New York, Washington, Tokyo, Frankfurt and London, and bring you the same caliber of *audio* news coverage as has won Television Digest such widespread recognition in covering television, cable and video consumer electronics.

Audio Week's sole purpose is to inform *you*, the consumer audio decision-maker. **Audio Week** carries *no* advertising. Our intent is strictly to provide you with the *one* "must-have" information tool that will give you a leg up on your competition. Every week in **Audio Week**, you'll get up-to-the-minute coverage of all major audio issues. Forthright, hard-hitting, independent reporting! **Audio Week** is responsible *only* to its subscribers. Responsible only to *you*. Responsible for producing the facts, without coloration or outside influence. Just as we've done with our other information services for the 44 years we've been in business.

Audio Week is already developing a one-of-a-kind Audio Industry Index of Leading Economic Indicators with the help of The Verity Group, a noted Los Angeles-based market research and consulting firm. **Audio Week** and Verity systematically canvass a predetermined sample of audio retailers representing a cross-section of the industry, and report each week on various trends in unit sales, inventories and store traffic (the very information that has been so difficult to come by in the past!). Each week's Index offers insights into the ups and downs of major audio product categories. **Audio Week** also brings you the latest export and Commerce Department statistics. And plans are in the works for the near future to track factory unit sales and inventories as well.



11 WAYS YOU WILL BENEFIT PERSONALLY FROM SUBSCRIBING TO AUDIO WEEK...

1. You'll stay on top of your fiercely-competitive industry with weekly "focused" coverage.
2. You'll be part of a weekly forum of other executives who make audio their number one priority.
3. You'll be *better* informed—your business decisions will be more solidly based—your subscription will pay for itself again and again.
4. You'll get the news ahead of your competitors who depend on slower and less independent news sources.
5. You'll keep up with audio retailing week-by-week by following the Industry Index of Leading Economic Indicators that **Audio Week** will carry as a regular back-page feature.
6. You'll get weekly reports of personnel changes throughout the audio industry—you'll follow the careers of the movers and shakers.
7. You'll receive independent, provocative reporting from a publication supported *only* by its subscribers.
8. You'll be in touch with all major audio issues, providing you with an impressive and continuous grasp of your industry.
9. You'll take advantage of our wealth of editorial experience, sustained over nearly half a century of communications and high-technology journalism, giving you *trustworthy* information.
10. You'll receive comprehensive weekly coverage *for a whole year* at a cost that is probably less than you would spend for a very brief business trip.
11. You'll have the option of receiving **Audio Week** via first class mail or via electronic or facsimile delivery anywhere in the world on the day of publication.

Michigan—Detroit

WXON
Ch. 20



Network Service: None, independent.

Licensee: WXON-TV Inc., 27777 Franklin Rd., Suite 708, Southfield, MI 48034.

Studio: 26935 West 11 Mile Rd., Southfield, MI 48034.

Telephone: 313-355-2900. Fax: 313-355-0368.

Technical Facilities: Channel No. 20 (506-512 MHz). Authorized power: 1200-kw max. & 1000-kw horizontal visual, 120-kw aural. Antenna: 961-ft. above av. terrain, 1050-ft. above ground, 1751-ft. above sea level.

Latitude 42° 29' 01"
Longitude 83° 18' 44"

Transmitter: 26935 W. 11 Mile Rd., Southfield.

Satellite Earth Station: M/A-Corn, 4.7-meter Ku-band.

News Service: UPI.

Ownership: WXON-TV Inc.

Began Operation: September 15, 1968, on Ch. 62. Ch. 20 (as WJMY) began operation Oct. 1962, left air June 10, 1963. Station was then sold to United Bcstg. Co. by Triangle Bcstg. Co. Sale to present owner approved June 1972. Began operation Dec. 9, 1972.

Represented (legal): Arthur V. Belendiuk.

Represented (engineering): E. Harold Munn Jr. & Associates Inc.

Personnel:

DOUGLAS JOHNSON, vice president & general manager.

MICHAEL BERMAN, station manager.

JACK DABBAH, local sales manager.

HOWARD LEVINSON, national sales manager.

A. J. SCHWEIZER, operations manager.

GARY KING, chief engineer.

TRACEY NICHOL, publicity & promotions.

MELANIE CHURELLA, news director.

KATHY DUBRO, business manager.

Highest 30 Sec. Rate: \$400.

City of License: Detroit. ADI: Detroit. Rank: 8.

Total Households: ©MSI Consumer Market Data as of 1/1/90. TV Homes, TV% and Circulation ©1990 Arbitron. County coverage based on Arbitron study.



Net Weekly Circulation	State County	Total Households	TV Households	%
50% & Over	MICHIGAN			
	Macomb	255,100	253,800	99
	St Clair	52,100	51,500	99
	Wayne	814,200	805,700	99
Between 25-49%	MICHIGAN			
	Lapeer	24,100	23,800	99
	Livingston	37,300	37,000	99
	Monroe	46,800	46,400	99
	Oakland	395,400	393,000	99
	Washtenaw	101,600	99,500	98
Between 5-24%	MICHIGAN			
	Genesee	161,400	159,900	99
	Hillsdale	15,500	15,200	98
	Jackson	52,400	51,800	99
	Lenawee	32,000	31,600	99
	Sanilac	15,500	15,200	98
	Shiawassee	24,400	24,100	99
	Tuscola	19,100	18,800	98
	OHIO			
	Fulton	14,600	14,300	98
Totals		2,061,500	2,041,600	99
Net Weekly Circulation (1990)				924,000
Average Daily Circulation (1990)				372,200

*New
for the
Nineties*



227



ALF



*21
JUMPSTREET*



*THE
Hogan
Family*



WXON
DETROIT

Michigan—Detroit

WXYZ-TV

Ch. 7

Network Service: ABC.

Licensee: Scripps Howard Inc., 1100 Central Trust Tower, Box 5380, Cincinnati, OH 45201.

Studio: 20777 W. Ten Mile Rd., Southfield, MI 48037.

Mailing Address: Box 789, Southfield, MI 48037.

Telephone: 313-827-7777. TWX: 810-224-4924. Fax: 313-827-4454.

Technical Facilities: Channel No. 7 (174-180 MHz). Authorized power: 316-kw visual, 31.6-kw aural. Antenna: 1000-ft. above av. terrain, 1073-ft. above ground, 1737-ft. above sea level.

Latitude 42° 28' 15"
Longitude 83° 15' 00"

Transmitter: Broadcast House, 20777 W. Ten Mile Rd.

Multichannel TV Sound: Stereo only.

Satellite Earth Stations: Andrew, 7.3-meter C-band; Vertex, 4.6-meter Ku-band; Avantek, Standard Communications receivers.

News Services: ABC, AP, UPI.

Ownership: Scripps Howard Broadcasting Co. (Group Owner).

Began Operation: October 9, 1948. FCC approved sale to present owner by American Bcstg. Cos. Nov. 14, 1985.

Represented (sales): Katz Television.

Represented (legal): Baker & Hostetler.

Personnel:

THOMAS GRIESDORN, vice president & general manager.
GRACE GILCHRIST, assistant general manager & general sales manager.
JOE TRONDLE, local sales manager.
ROBERT SLIVA, national sales manager.
MILDA SKORUPSKAS, traffic manager.
WALLACE RODAMMER, director of engineering.
BOB ROWE, news director.
MARLA DRUTZ, program director.
JAN QUALTIERE, business manager.
THOMAS POLK, promotion director.

Rates: On request.

NETWORK BASE HOURLY RATE: \$3600.

City of License: Detroit. ADI: Detroit. Rank: 8.

Total Households: ©MSI Consumer Market Data as of 1/1/90. TV Homes, TV% and Circulation ©1990 Arbitron. County coverage based on Arbitron study.

Net Weekly Circulation	State County	Total Households	TV Households	%
50% & Over	MICHIGAN			
	Jackson	52,400	51,800	99
	Lapeer	24,100	23,800	99
	Lenawee	32,000	31,600	99
	Livingston	37,300	37,000	99
	Macomb	255,100	253,800	99
	Monroe	46,800	46,400	99
	Oakland	395,400	393,000	99
	St Clair	52,100	51,500	99
	Washtenaw	101,600	99,500	98
Wayne	814,200	805,700	99	



Net Weekly Circulation	State County	Total Households	TV Households	%	
Between 25-49%	MICHIGAN				
	Genesee	161,400	159,900	99	
	Hillsdale	15,500	15,200	98	
	Sanilac	15,500	15,200	98	
	NORTH DAKOTA				
	Golden Valley	900	900	100	
	NEBRASKA				
	Rock	900	900	100	
	Between 5-24%	MICHIGAN			
		Houghton	13,600	13,200	97
Huron		13,700	13,400	98	
Ingham		103,200	101,900	99	
Iosco		11,900	11,800	99	
Shiawassee		24,400	24,100	99	
Tuscola		19,100	18,800	98	
NORTH DAKOTA					
Hettinger		1,500	1,500	100	
Mc Kenzie		2,700	2,700	100	
OHIO	Lucas	180,500	178,700	99	
	Ottawa	15,500	15,300	99	
	PENNSYLVANIA				
Elk	14,000	13,800	98		
Totals		2,405,300	2,381,400	99	
Net Weekly Circulation (1990)			1,722,800		
Average Daily Circulation (1990)			1,043,600		

Michigan—Detroit-Windsor, Ontario

CBET
Ch. 9

Network Service: CBC.

Licensee: Canadian Broadcasting Corp., 1500 Bronson Ave., Ottawa, Ont. K1G 3J5.

Studio: 825 Riverside Drive W, Windsor, Ont. N9A 5K9.

Mailing Address: Box 1609, Windsor, ON N9A 1K7.

Telephone: 519-255-3411. **Telex:** 064-77622. **Fax:** 519- 255-3403.

Technical Facilities: Channel No. 9 (186-192 MHz). Authorized power: 325-kw visual, 32.5-kw aural. Antenna: Directional, 621-ft. above av. terrain, 623-ft. above ground, 1208-ft. above sea level.

Latitude 42° 18' 59"
Longitude 83° 02' 58"

Transmitter: 825 Riverside Dr. W, Windsor.

Ownership: Canadian Bcstg. Corp.

Began Operation: September 16, 1954, as CKLW-TV. Transferred from RKO General Inc. July 24, 1970 in accordance with CRTC's direction on Canadian ownership. Purchased by CBC Sept. 1, 1975.

Represented (sales): Canadian Standard Broadcast Sales Inc. (U.S.); CBC National Selective Television Sales (Canada).

Personnel:

BRUCE TAYLOR, director of television, CBC Windsor.

FRED STECHER, plant manager.

R. J. KRYGER, manager, television technical facilities.

RON SUTHERLAND, sales manager.

STEVE ANDRUSIAK, executive producer, news.

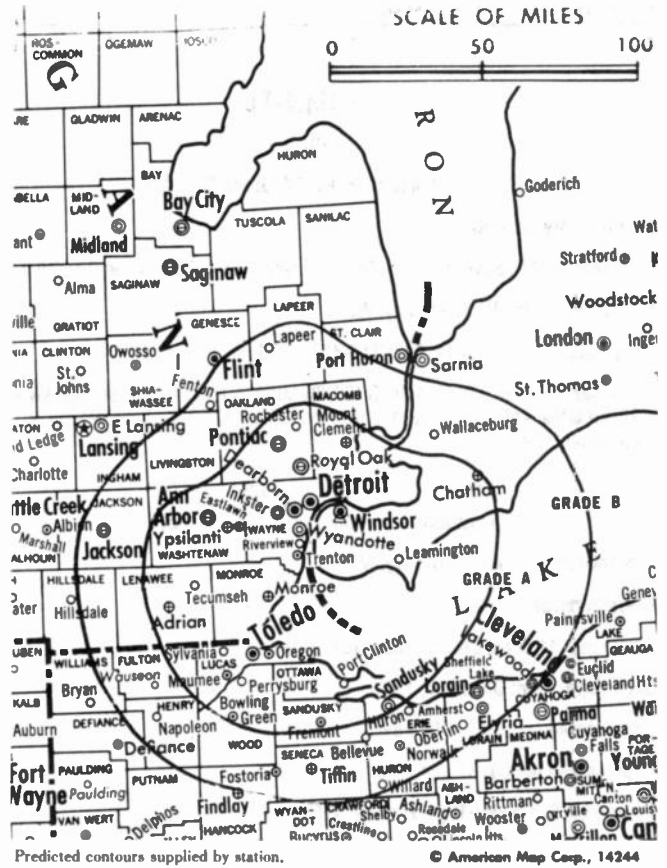
R. SUAVE, supervisor, television technical production services.

JIM MOLNAR, communications officer.

Rates: On request.

Total Households: ©MSI Consumer Market Data as of 1/1/90. TV Homes, TV% and Circulation ©1990 Arbitron. County coverage based on Arbitron study.

Net Weekly Circulation	State County	Total Households	TV Households	%
Between 25-49%	MICHIGAN			
	Monroe	46,800	46,400	99
Between 5-24%	MICHIGAN			
	Alpena	11,500	11,100	97
	Genesee	161,400	159,900	99
	Gratiot	14,000	13,800	99
	Lapeer	24,100	23,800	99



Net Weekly Circulation	State County	Total Households	TV Households	%
Between 5-24%	Lenawee	32,000	31,600	99
	Livingston	37,300	37,000	99
	Macomb	255,100	253,800	99
	Oakland	395,400	393,000	99
	Otsego	6,100	6,000	98
	St Clair	52,100	51,500	99
	Washtenaw	101,600	99,500	98
	Wayne	814,200	805,700	99
	OHIO			
	Lucas	180,500	178,700	99
Ottawa	15,500	15,300	99	
Totals		2,147,600	2,127,100	99
Net Weekly Circulation (1990)			389,500	
Average Daily Circulation (1990)			108,200	

Michigan—Escanaba

WJMN-TV

Ch. 3

(Satellite of WFRV-TV, Green Bay, WI)

Network Service: ABC.

Licensee: WFRV Television Inc., 1181 E. Mason, Box 19055, Green Bay, WI 54307.

Studio: See WFRV-TV, Green Bay, WI.

Telephone: 414-437-5411. Fax: 414-437-4576.

Technical Facilities: Channel No. 3 (60-66 MHz). Authorized power: 100-kw visual, 20-kw aural. Antenna: 1192-ft. above av. terrain, 1252-ft. above ground, 2077-ft. above sea level.

Latitude	46°	08'	04"
Longitude	86°	56'	52"

Transmitter: 4.3-mi. S of Trenary, MI.

News Services: AP, UPI.

Ownership: Midwest Communications Inc. (Group Owner).

Began Operation: October 7, 1969.

Represented (sales): TeleRep Inc.

Represented (legal): Koteen & Naftalin.

Personnel: See WFRV-TV, Green Bay, WI.

Rates: See WFRV-TV, Green Bay, WI.

Arbitron Data: Included with WFRV-TV, Green Bay, WI.



City of License: Escanaba. ADI: Green Bay-Appleton. Rank: 67.

Michigan—Flint-Saginaw-Bay City

WJRT-TV

Ch. 12

Network Service: ABC.

Licensee: Flint License Subsidiary Corp., 3302 Lapeer Rd., Flint, MI 48502.

Studio: 2302 Lapeer Rd., Flint, MI 48502.

Telephone: 316-265-3333. Fax: 313-257-2834.

Technical Facilities: Channel No. 12 (204-210 MHz). Authorized power: 316-kw visual, 34.76-kw aural. Antenna: 940-ft. above av. terrain, 999-ft. above ground, 1599-ft. above sea level.

Latitude 43° 13' 48"
Longitude 84° 03' 35"

Transmitter: 7401 Burt Rd., St. Charles.

Satellite Earth Stations: Harris, 7.3-meter C-band; Harris, 6.1-meter C-band; Scientific-Atlanta, 5-meter C-band; Harris, 4.6-meter Ku-band; Harris, M/A-Corn, Scientific-Atlanta receivers.

News Service: AP.

Ownership: SJL Broadcast Management Corp. (Group Owner).

Began Operation: October 12, 1958. Sale to present owner by Knight-Ridder Bcstg. approved by FCC June 8, 1989 (Television Digest, Vol. 29:13). Sale to Knight-Ridder Bcstg. by Poole Bcstg. approved by FCC Dec. 12, 1958. (Vol. 17:26). Poole acquired station when Goodwill Stations Inc. sold all its other properties to Capital Cities Bcstg. Corp. This was approved July 29, 1964 by FCC (Vol. 4:18, 19, 31).

Represented (sales): Katz Television.

Represented (legal): Latham & Watkins.

Personnel:

THOMAS BRYSON, president & general manager.

DAN AUBE, general sales manager.

ROBERTA VOELKER, local sales manager.

RAY SCOTT, national sales manager.

WILLIAM DAYTON, chief engineer.

JAMES BLEICHER, news director.

SARA JO GALLOCK, director of programming & creative services.

RICHARD GARRISON, business manager.

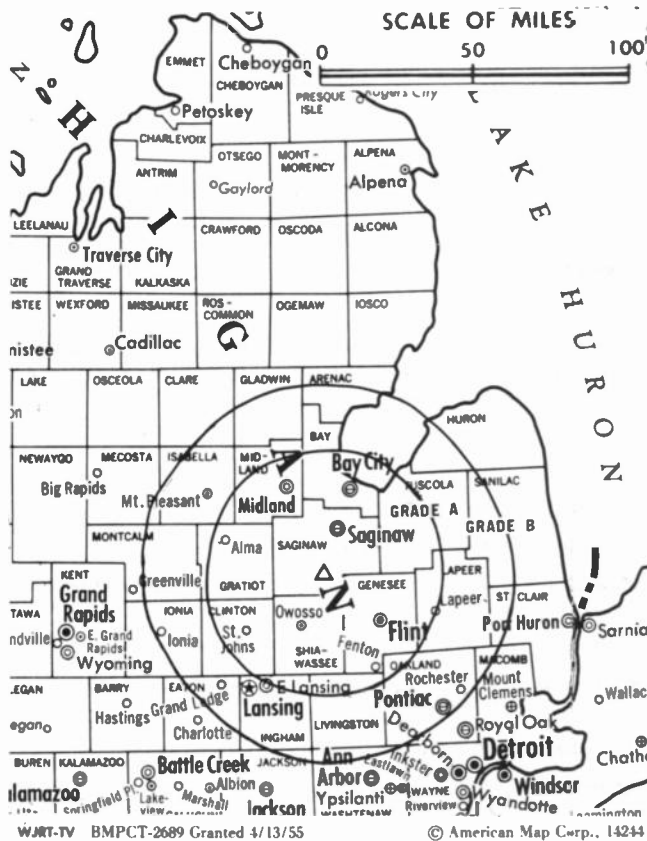
Highest 30 Sec. Rate: \$1200.

NETWORK BASE HOURLY RATE: \$1650.

City of License: Flint. ADI: Flint-Saginaw-Bay City. Rank: 59.

Total Households: ©MSI Consumer Market Data as of 1/1/90. TV Homes, TV% and Circulation ©1990 Arbitron. County coverage based on Arbitron study.

Net Weekly Circulation	State County	Total Households	TV Households	%
MICHIGAN				
50% & Over	Alpena	11,500	11,100	97
	Arenac	5,900	5,800	98
	Bay	41,800	41,400	99
	Clare	10,500	10,300	98
	Clinton	19,300	19,100	99
	Genesee	161,400	159,900	99
	Gladwin	9,000	8,800	98
	Gratiot	14,000	13,800	99
	Huron	13,700	13,400	98
	Ingham	103,200	101,900	99
	Iosco	11,900	11,800	99
	Isabella	17,800	17,500	98



Net Weekly Circulation	State County	Total Households	TV Households	%
50% & Over	Lapeer	24,100	23,800	99
	Midland	27,100	26,900	99
	Ogemaw	7,100	7,000	99
	Saginaw	77,100	76,300	99
	Sanilac	15,500	15,200	98
	Shiawassee	24,400	24,100	99
	Tuscola	19,100	18,800	98
Between 25-49%	MICHIGAN			
	Alcona	4,400	4,300	97
	Eaton	35,300	34,900	99
	Montcalm	18,800	18,500	98
	Roscommon	8,600	8,500	99
Between 5-24%	MICHIGAN			
	Ionia	17,700	17,500	99
	Jackson	52,400	51,800	99
	Livingston	37,300	37,000	99
	Mecosta	12,800	12,600	98
Totals		801,700	792,000	99
Net Weekly Circulation (1990)				546,000
Average Daily Circulation (1990)				305,800

Your message in this ad space could cost as little as \$95, and it will reach the people important to you!

Television & Cable Factbook

Michigan—Flint

WSMH

Ch. 66

Network Service: Fox

Licensee: Flint Television Inc., 2250 Seymour Ave., Cincinnati, OH 45212.

Studio: G-2288 S. Ballenger Hwy., Flint, MI 48503.

Mailing Address: Box 1556, Flint, MI 48501.

Telephone: 313-767-8866.

Technical Facilities: Channel No. 66 (782-788 MHz). Authorized power: 1170-kw max. visual, 117-kw max. aural. Antenna: 943-ft. above av. terrain, 967-ft. above ground, 1577-ft. above sea level.

Latitude 43° 13' 18"
Longitude 84° 03' 14"

Transmitter: 7114 Gary Road, Chesaning.

Multichannel TV Sound: Separate audio program.

Satellite Earth Stations: Harris, 6.1-meter C-band; Harris, 3-meter C-band; Harris receivers.

Ownership: Gerald J. Robinson (Group Owner).

Began Operation: April 8, 1985. Sale to present owner by Flint Family TV Inc., et al., approved by FCC April 21, 1986.

Represented (sales): Seitel Inc.

Represented (legal): McCampbell & Young.

Represented (engineering): Sterling Communications Inc.

Personnel:

WILLIAM W. HARPER, general manager.

JON HARPST, local sales manager.

JIM REPERT, program manager.

DAWN FLEETWOOD, promotion director.

JEANETTE NIELSEN, business manager.

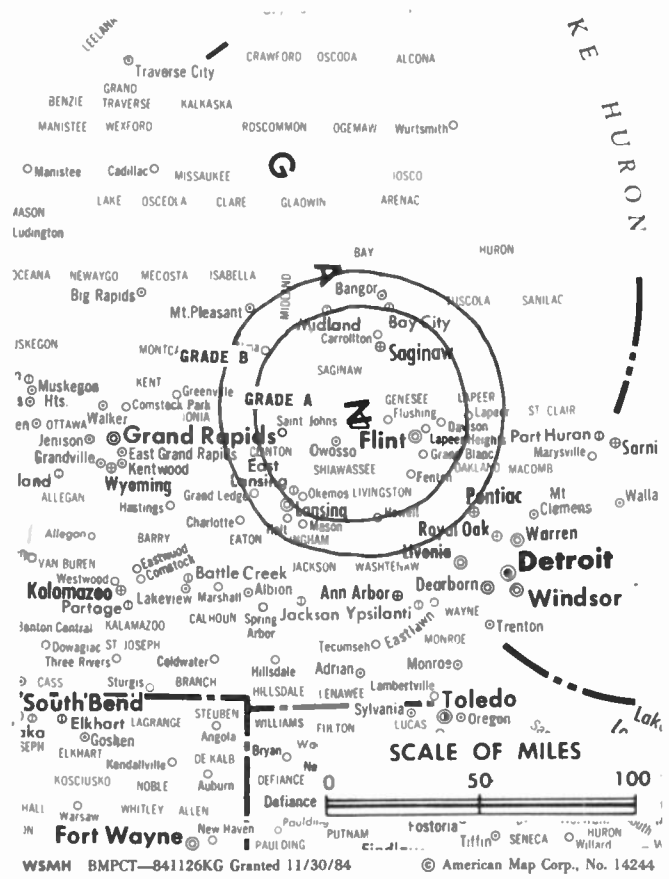
JOHN GROVER, chief engineer.

Highest 30 Sec. Rate: \$250.

City of License: Flint. ADI: Flint-Saginaw-Bay City. Rank: 59.

Total Households: ©MSI Consumer Market Data as of 1/1/90. TV Homes, TV% and Circulation ©1990 Arbitron. County coverage based on Arbitron study.

Net Weekly Circulation	State County	Total Households	TV Households	%
50% & Over	MICHIGAN			
	Bay	41,800	41,400	99
	Genesee	161,400	159,900	99
	Saginaw	77,100	76,300	99
	Shiawassee	24,400	24,100	99
	Tuscola	19,100	18,800	98



Net Weekly Circulation	State County	Total Households	TV Households	%
Between 25-49%	MICHIGAN			
	Clinton	19,300	19,100	99
	Gladwin	9,000	8,800	98
	Gratiot	14,000	13,800	99
	Huron	13,700	13,400	98
	Isabella	17,800	17,500	98
	Lapeer	24,100	23,800	99
Midland	27,100	26,900	99	
Between 5-24%	MICHIGAN			
	Arenac	5,900	5,800	98
	Clare	10,500	10,300	98
	Ionia	17,700	17,500	99
	Livingston	37,300	37,000	99
	Montcalm	18,800	18,500	98
Sanilac	15,500	15,200	98	
Totals		554,500	548,100	99
Net Weekly Circulation (1990)				259,200
Average Daily Circulation (1990)				114,700

Michigan—Grand Rapids-Kalamazoo-Battle Creek

WOTV
Ch. 8

Network Service: NBC.

Licensee: LCH Cellular Inc., 1370 Ave. of the Americas, New York, NY 10019.

Studio: 120 College Ave. SE, Grand Rapids, MI 49503.

Telephone: 616-456-8888. TWX: 810-273-6920. Fax: 616-456-9676.

Technical Facilities: Channel No. 8 (180-186 MHz). Authorized power: 316-kw visual. Antenna: Circularly polarized 970-ft. above av. terrain, 1015-ft. above ground, 1835-ft. above sea level.

Latitude 42° 41' 13"
Longitude 85° 30' 35"

Transmitter: 2.5-mi. SW of Middleville, MI.

Multichannel TV Sound: Stereo only.

Satellite Earth Stations: Harris, 6-meter Ku-band; Harris, 6-meter C-band; Harris, 3-meter Ku-band; Harris receivers.

News Services: AP, CNN, Group W Newsfeed, Michigan News Exchange, Skycom, UPI.

Ownership: LIN Television Corp. (Group Owner).

Began Operation: August 15, 1949. Sale to present owner by Time Inc. approved by FCC Feb. 10, 1983 (Television Digest, Vol. 22:46). Sale to Time-Life by H. M. Bitner interests approved by FCC April 17, 1957 (Vol. 12:50, 51; 13:16). Bitner group's purchase of station, then called WLAV-TV, from Leonard A. Versluis approved by FCC in Sept. 1951 (Vol. 7:19, 38).

Represented (sales): Blair Television.

Represented (legal): Covington & Burling.

Represented (engineering): Jansky & Bailey.

Personnel:

M. J. (BOB) GROOTHAND, president & general manager.

RICHARD MCKAY, general sales manager.

LYNEA WARREN, marketing director.

JEFF CARTWRIGHT, local sales manager.

TOM RICHARDS, program manager.

JAMES THOMAS, promotion director.

JIM SHERLOCK, news director.

DON GALLAGHER, chief engineer.

LIL CLARY-WELTI, business manager.

Highest 30 Sec. Rate: \$2400.

NETWORK BASE HOURLY RATE: \$2400.

City of License: Grand Rapids. ADI: Grand Rapids-Kalamazoo-Battle Creek. Rank: 37.

Total Households: ©MSI Consumer Market Data as of 1/1/90. TV Homes, TV% and Circulation ©1990 Arbitron. County coverage based on Arbitron study.

Net Weekly Circulation	State County	Total Households	TV Households	%
MICHIGAN				
50% & Over	Allegan	32,100	31,700	99
	Barry	17,700	17,500	99
	Branch	15,100	14,900	99
	Calhoun	53,000	52,500	99
	Eaton	35,300	34,900	99
	Ionia	17,700	17,500	99
	Kalamazoo	83,700	82,600	99
	Kent	183,400	180,700	99



Net Weekly Circulation	State County	Total Households	TV Households	%
50% & Over	Montcalm	18,800	18,500	98
	Muskegon	58,300	57,600	99
	Newaygo	14,800	14,500	98
	Ottawa	60,500	59,700	99
	Van Buren	26,200	25,900	99
Between 25-49%	MICHIGAN			
	Clinton	19,300	19,100	99
	Ingham	103,200	101,900	99
	Mecosta	12,800	12,600	98
St Joseph	22,700	22,400	99	
Between 5-24%	INDIANA			
	Steuben	10,700	10,500	98
	MICHIGAN			
	Berrien	62,600	61,600	98
	Cass	18,500	18,200	98
	Gratiot	14,000	13,800	99
	Hillsdale	15,500	15,200	98
	Isabella	17,800	17,500	98
Jackson	52,400	51,800	99	
Oceana	8,500	8,300	98	
Totals		974,600	961,400	99
Net Weekly Circulation (1990)			596,000	
Average Daily Circulation (1990)			344,200	

Need Broadcast TV or Cable TV Mail Labels From the Factbook?

Call Information Marketing Services
703-821-8130

Michigan—Grand Rapids-Kalamazoo-Battle Creek

WUHQ-TV

Ch. 41

Network Service: ABC.

Licensee: Channel 41 Inc., Box 1616, Battle Creek, MI 49016.

Studio: 5200 Dickman Rd., Battle Creek, MI 49016.

Telephone: 616-968-9341. TWX: 810-276-2201. Fax: 616-966-6837.

Technical Facilities: Channel No. 41 (632-638 MHz). Authorized power: 2000-kw max. & 891-kw horizontal visual, 89.1-kw horizontal aural. Antenna: 1080-ft. above av. terrain, 963-ft. above ground, 1952-ft. above sea level.

Latitude 42° 34' 15"
Longitude 85° 28' 11"

Transmitter: 5800 Norris Rd., Delton, MI.

Satellite Earth Stations: Andrew, 7.3-meter C-band; Microdyne, 7-meter C-band; Andrew, 5-meter C-band; Scientific-Atlanta, 5-meter C-band; RCA, 4.5-meter Ku-band; AvanteK, M/A-Com, Scientific-Atlanta receivers.

News Service: AP.

Ownership: Channel 41 Inc. Sale to Northstar TV Group pending (Television Digest, Vol. 30:33).

Began Operation: July 24, 1971.

Represented (sales): Seitel Inc.

Represented (legal): Wiley, Rein & Fielding.

Personnel:

JERRY P. COLVIN, executive vice president & general manager.
MICHAEL J. LAEMERS, vice president & station manager.
MARK FEATHERSTON, vice president & regional sales manager.
MARK CRAWFORD, vice president & director of communications.
ANN ELLIS, southern sales manager.
ROB PENNOCK, accounting supervisor.
PHIL HARTMAN, program & promotion director.
LARRY NIENHAUS, news director.
KATHY LONG, traffic manager.

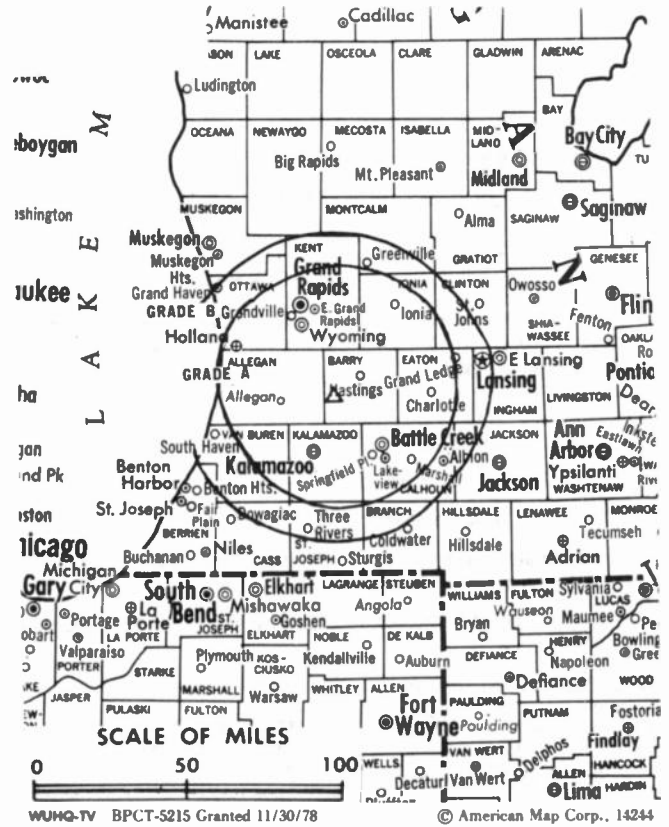
Highest 30 Sec. Rate: \$500.

NETWORK BASE HOURLY RATE: \$475.

City of License: Battle Creek. ADI: Grand Rapids-Kalamazoo-Battle Creek. Rank: 37.

Total Households: ©MSI Consumer Market Data as of 1/1/90. TV Homes, TV% and Circulation ©1990 Arbitron. County coverage based on Arbitron study.

Net Weekly Circulation	State County	Total Households	TV Households	%
50% & Over	MICHIGAN			
	Barry	17,700	17,500	99
	Branch	15,100	14,900	99
	Calhoun	53,000	52,500	99
	Kalamazoo	83,700	82,600	99
	Van Buren	26,200	25,900	99



Net Weekly Circulation	State County	Total Households	TV Households	%
Between 25-49%	MICHIGAN			
	Allegan	32,100	31,700	99
	Eaton	35,300	34,900	99
	Hillsdale	15,500	15,200	98
	Ionia	17,700	17,500	99
	Kent	183,400	180,700	99
St Joseph	22,700	22,400	99	
Between 5-24%	MICHIGAN			
	Cass	18,500	18,200	98
	Clinton	19,300	19,100	99
	Ingham	103,200	101,900	99
	Jackson	52,400	51,800	99
	Montcalm	18,800	18,500	98
Muskegon	58,300	57,600	99	
Ottawa	60,500	59,700	99	
Totals		833,400	822,600	99
Net Weekly Circulation (1990)			300,300	
Average Daily Circulation (1990)			117,200	

Michigan—Grand Rapids-Kalamazoo-Battle Creek

WWMT

Ch. 3

(Also serves Muskegon)

Network Service: CBS.

Licensee: Busse Bcstg. Corp., 590 W. Maple St., Kalamazoo, MI 49008.

Studio: 590 W. Maple St., Kalamazoo, MI 49008.

Telephone: 616-388-3333. Fax: 616-388-8322.

Technical Facilities: Channel No. 3 (60-66 MHz). Authorized power: 100-kw visual, 20-kw aural. Antenna: 1000-ft. above av. terrain, 1130-ft. above ground, 1900-ft. above sea level.

Latitude 42° 37' 56"
Longitude 85° 32' 16"

Transmitter: 0.25-mi. E of Bradley Rd. & Patterson Rd., Yankee Springs area, MI.

Satellite Earth Stations: In operation; Microdyne, Scientific-Atlanta receivers.

News Services: AP, CBS, UPI.

Ownership: Busse Broadcasting Corp. (Group Owner).

Began Operation: June 1, 1950. FCC approved sale to Gillett Bcstg. by Fetzer TV Corp. Oct. 29, 1985. Sale to present owners approved July 31, 1987.

Represented (sales): TeleRep Inc.

Represented (legal): Pepper & Corazzini.

Personnel:

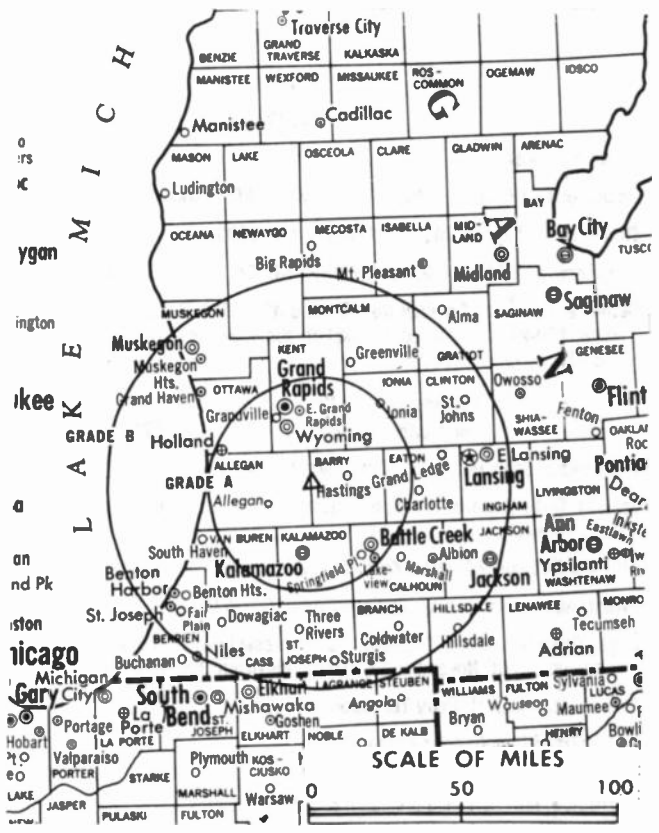
- LAWRENCE BUSSE, president & general manager.
- GIL BUETTNER, station manager.
- CHRISTOPHER CORNELIUS, general sales manager.
- AL LANCASTER, national sales manager.
- PERRY BOXX, news director.
- JEANNENE JACQUES, business manager.
- JEFF WATTS, production manager.
- DAVID COMISAR, program manager.
- JAMES STEFFEY, chief engineer.
- ROB GRAY, studio operations manager.
- PHIL PARSONS, promotion manager.

Rates: On request.

City of License: Kalamazoo. ADI: Grand Rapids-Kalamazoo-Battle Creek. Rank: 37.

Total Households: ©MSI Consumer Market Data as of 1/1/90. TV Homes, TV% and Circulation ©1990 Arbitron. County coverage based on Arbitron study.

Net Weekly Circulation	State County	Total Households	TV Households	%
50% & Over	MICHIGAN			
	Allegan	32,100	31,700	99
	Barry	17,700	17,500	99
	Branch	15,100	14,900	99
	Calhoun	53,000	52,500	99
	Ionia	17,700	17,500	99
	Kalamazoo	83,700	82,600	99
	Kent	183,400	180,700	99
	Montcalm	18,800	18,500	98
	Muskegon	58,300	57,600	99
	Newaygo	14,800	14,500	98



Net Weekly Circulation	State County	Total Households	TV Households	%
50% & Over	Ottawa	60,500	59,700	99
	St Joseph	22,700	22,400	99
	Van Buren	26,200	25,900	99
Between 25-49%	MICHIGAN			
	Cass	18,500	18,200	98
	Eaton	35,300	34,900	99
Between 5-24%	INGHAM	103,200	101,900	99
	INDIANA			
	Stauben	10,700	10,500	98
	MICHIGAN			
	Berrien	62,600	61,600	98
	Clinton	19,300	19,100	99
	Hillsdale	15,500	15,200	98
	Jackson	52,400	51,800	99
Mecosta	12,800	12,600	98	
Oceana	8,500	8,300	98	
Totals		942,800	930,100	99
Net Weekly Circulation (1990)			566,200	
Average Daily Circulation (1990)			287,100	

Some 23,705 key industry people can see your message when you advertise in the **Television & Cable Factbook**

Michigan—Grand Rapids

WXMI

Ch. 17

Network Service: Fox.

Licensee: TV 17 Unlimited Inc., 3117 Plaza Dr. NE, Grand Rapids, MI 49505.

Studio: 3117 Plaza Dr. NE, Grand Rapids, MI 49505.

Telephone: 616-364-8722. **TWX:** 810-273-6084. **Fax:** 616-364-8500.

Technical Facilities: Channel No. 17 (488-494 MHz). Authorized power: 1300-kw visual, 130-kw aural. Antenna: 1081-ft. above av. terrain, 1083-ft. above ground, 1884-ft. above sea level.

Latitude 42° 41' 15"
Longitude 85° 31' 57"

Transmitter: Davis Rd., 1-mi. W of Cherry Valley Rd.

Satellite Earth Stations: Harris, 6.1-meter C-band; Harris, 4-meter Ku-band C-band; Harris receivers.

SNG Mobile Dish: 2.2-meter Ku-band.

Ownership: Dudley Communications Group (Group Owner).

Began Operation: March 18, 1982. Sale to present owner by Harold O. Shively, et al., approved by FCC November 17, 1988 (Television Digest, Vol. 29:19).

Represented (sales): Petry Television Inc.

Represented (legal): Arter & Hadden.

Personnel:

PATRICK J. MULLEN, vice president & general manager.

JUDY KENNEY, director of sales.

ED FERNANDEZ, local sales manager.

JULIANE GALLE, national sales manager.

DALE SCHOLTEN, director of engineering.

MONICA F. EDISON, promotion director.

PAM SWENK, director of broadcast services.

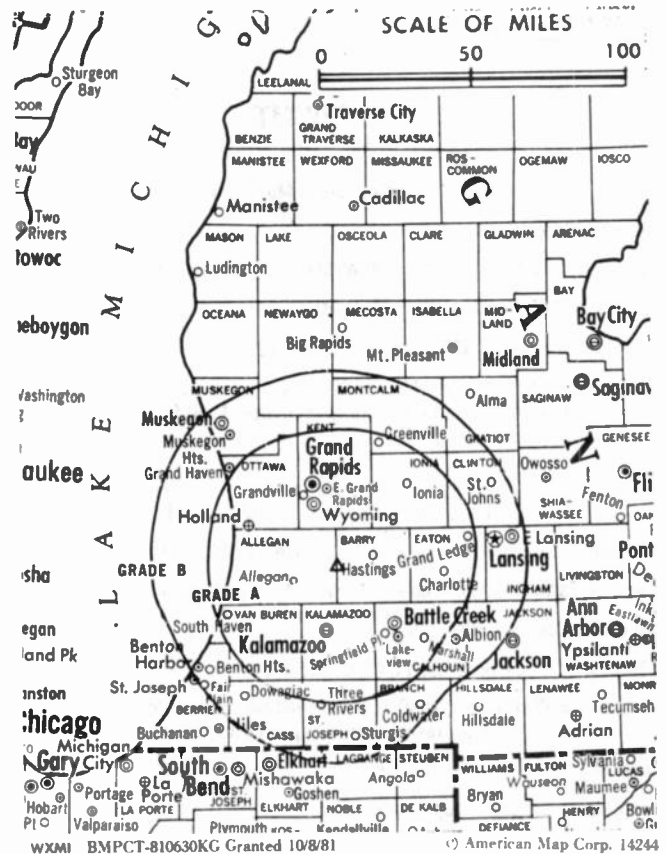
BONNIE HUNTER, director of office services.

Highest 30 Sec. Rate: \$2000.

City of License: Grand Rapids. **ADI:** Grand Rapids-Kalamazoo-Battle Creek. **Rank:** 37.

Total Households: ©MSI Consumer Market Data as of 1/1/90. TV Homes, TV% and Circulation ©1990 Arbitron. County coverage based on Arbitron study.

Net Weekly Circulation	State County	Total Households	TV Households	%
50% & Over	MICHIGAN			
	Allegan	32,100	31,700	99
	Barry	17,700	17,500	99
	Branch	15,100	14,900	99
	Calhoun	53,000	52,500	99
	Ionia	17,700	17,500	99
	Kalamazoo	83,700	82,600	99
	Kent	183,400	180,700	99
	Montcalm	18,800	18,500	98
	Ottawa	60,500	59,700	99
Van Buren	26,200	25,900	99	



Net Weekly Circulation	State County	Total Households	TV Households	%
MICHIGAN				
Between 25-49%	Eaton	35,300	34,900	99
	Mecosta	12,800	12,600	98
	Muskegon	58,300	57,600	99
	Newaygo	14,800	14,500	98
	St Joseph	22,700	22,400	99
MICHIGAN				
Between 5-24%	Cass	18,500	18,200	98
	Clinton	19,300	19,100	99
	Gratiot	14,000	13,800	99
	Hillsdale	15,500	15,200	98
	Isabella	17,800	17,500	98
	Jackson	52,400	51,800	99
	Oceana	8,500	8,300	98
Totals		798,100	787,400	99
Net Weekly Circulation (1990)			376,200	
Average Daily Circulation (1990)			162,000	

Michigan—Grand Rapids

WZZM-TV

Ch. 13

Network Service: ABC.

Licensee: NTG Inc., 405 Lexington Ave., 54th Floor, New York, NY 10174.

Studio: 645 Three Mile Rd., Walker, MI 49504.

Mailing Address: Box Z, Grand Rapids, MI 49501.

Telephone: 212-697-2280. Fax: 616-784-2408.

Technical Facilities: Channel No. 13 (210-216 MHz). Authorized power: 316-kw visual, 63-kw aural. Antenna: 1000-ft. above av. terrain, 991-ft. above ground, 1783-ft. above sea level.

Latitude 43° 18' 34"
Longitude 85° 54' 44"

Transmitter: 6-mi. SW of Grant, MI.

Satellite Earth Stations: Andrew, 7.3-meter C-band; Harris, 6.1-meter C-band; RCA, 4.5-meter Ku-band; Avantek, Harris, M/A-Com receivers.

News Services: ABC, AP, UPI.

Ownership: Northstar Television Group Inc. (Group Owner).

Began Operation: November 1, 1962 on interim basis with all four applicants operating on a cooperative basis. Began operation as West Michigan Telecasters Inc. on Jan. 25, 1965. Transfer of control to Synercom Communications Corp. approved by FCC Sept. 17, 1969. Split-off to Lewis V. Chamberlin, et al., Dec. 31, 1973. Sale to Wometco Enterprises Inc. approved by FCC Dec. 8, 1977 (Television Digest, Vol. 16:36; 17:50). Sale to KKR approved April 11, 1984 (Vol. 23:39, 52; 24:14, 16). Sale to Price Communications approved Dec. 19, 1985. Sale to present owner approved Sept. 11, 1989.

Represented (sales): Katz Television.

Represented (legal): Cohn & Marks.

Represented (engineering): A. D. Ring & Associates, P.C.

Personnel:

JOHN T. (JACK) MAZZIE, vice president & general manager.

EDWARD (BUSS) KUNST, general sales manager.

TIM SIEGEL, national sales manager.

MIKE SEAGLY, operations manager.

DALE WOLTERS, chief engineer.

KEN KOLBE, news director.

KAREN HORSTMANSHOF, controller.

Highest 30 Sec. Rate: \$2000.

NETWORK BASE HOURLY RATE: \$1200.

City of License: Grand Rapids. ADI: Grand Rapids-Kalamazoo-Battle Creek. Rank: 37.

Total Households: ©MSI Consumer Market Data as of 1/1/90. TV Homes, TV% and Circulation ©1990 Arbitron. County coverage based on Arbitron study.

Net Weekly Circulation	State County	Total Households	TV Households	%
50% & Over	MICHIGAN			
	Allegan	32,100	31,700	99
	Ionia	17,700	17,500	99
	Kent	183,400	180,700	99
	Lake	3,900	3,800	97
	Mason	10,500	10,200	97
	Mecosta	12,800	12,600	98
Montcalm	18,800	18,500	98	



Net Weekly Circulation	State County	Total Households	TV Households	%
50% & Over	Muskegon	58,300	57,600	99
	Newaygo	14,800	14,500	98
	Oceana	8,500	8,300	98
	Osceola	7,700	7,600	99
	Ottawa	60,500	59,700	99
Between 25-49%	MICHIGAN			
	Manistee	9,500	9,300	98
	Van Buren	26,200	25,900	99
Between 5-24%	MICHIGAN			
	Barry	17,700	17,500	99
	Clare	10,500	10,300	98
	Grand Traverse	23,500	23,000	98
	Gratiot	14,000	13,800	99
	Isabella	17,800	17,500	98
	Kalamazoo	83,700	82,600	99
	Missaukee	4,000	3,900	98
Wexford	10,600	10,400	98	
Totals		646,500	636,900	99
Net Weekly Circulation (1990)			404,300	
Average Daily Circulation (1990)			249,100	

**NEED BROADCAST TV OR CABLE TV DATA
FROM THE FACTBOOK ON TAPE OR DISKETTE?
NEED CUSTOMIZED REPORTS?**

Call Warren Publishing's
Market Research & Data Sales Dept.

202-872-9200

Michigan—Kalamazoo

WLLA

Ch. 64

Network Service: None, independent.

Licensee: Christian Faith Broadcast Inc., 3809 Maple Ave., Box 247, Castalia, OH 44824.

Studio: 6940 Kilgore Rd., Box 431, Kalamazoo, MI 49001.

Telephone: 616-345-6421.

Technical Facilities: Channel No. 64 (770-776 MHz). Authorized power: 1500-kw max. visual, 145-kw max. aural. Antenna: 1000-ft. above av. terrain, 903-ft. above ground, 1847-ft. above sea level.

Latitude 42° 34' 15"

Longitude 85° 28' 11"

Holds CP for change to 2500-kw max. visual. BPCT-890404KF.

Transmitter: 5800 Norris Rd., Delton, MI.

Ownership: Christian Faith Broadcast Inc. (Group Owner).

Began Operation: June 30, 1987.

Represented (legal): May & Dunne, Chartered.

Represented (engineering): Smith Electronics.

Personnel:

RICHARD HAWKINS, general manager.

RUSTY YOST, chief engineer.

DANIEL BEHRMANN, program director.

Highest 30 Sec. Rate: \$32.

City of License: Kalamazoo. ADI: Grand Rapids-Kalamazoo-Battle Creek. Rank: 37.

Total Households: ©MSI Consumer Market Data as of 1/1/90. TV Homes, TV% and Circulation ©1990 Arbitron. County coverage based on Arbitron study.



Net Weekly Circulation	State County	Total Households	TV Households	%
	MICHIGAN			
Between 5-24%	Barry	17,700	17,500	99
Totals		17,700	17,500	99
Net Weekly Circulation (1990)				3,500
Average Daily Circulation (1990)				1,800

Michigan—Lansing-Onondaga

WILX-TV

Ch. 10

(Also serves Battle Creek & Jackson, MI)

Network Service: NBC.

Licensee: Adams TV of Lansing Inc., Box 30380, Lansing, MI 48909.

Studios: 1510 Springport Rd., Jackson, MI 49202; 500 American Rd., Lansing, MI 48911.

Mailing Address: Box 30380, Lansing, MI 48909.

Telephones: 517-482-0721, Lansing; 517-783-2621, Jackson.

Fax: 517-787-9744.

Technical Facilities: Channel No. 10 (192-198 MHz). Authorized power: 309-kw visual, 61.7-kw aural. Antenna: 980-ft. above av. terrain, 993-ft. above ground, 1957-ft. above sea level.

Latitude 42° 36' 33"
Longitude 84° 34' 21"

Transmitter: Rossman Rd., Onondaga.

Multichannel TV Sound: Stereo only.

Satellite Earth Stations: ChannelMaster, 3.3-meter C-band; Comtech, 5-meter C-band; Vertex, 4.6-meter Ku-band; Harris, 4.6-meter Ku-band; Harris, 6-meter Ku-band; Harris, ChannelMaster, Pinzone, M/A-Com receivers.

News Services: AP, NBC.

Ownership: Adams Communications (Group Owner).

Began Operation: March 15, 1959. Sale to present owner by Figgie International Inc. approved by FCC April 8, 1983. Sale to Figgie by Edward E. Wilson & Lansing Bcstg. Co. approved by FCC Sept. 6, 1978 (Television Digest, Vol. 18:23).

Represented (sales): Blair Television.

Represented (legal): Wiley, Rein & Fielding.

Represented (engineering): John H. Mullaney & Associates.

Personnel:

WILLIAM G. SNIDER, president & general manager.
SANDRA K. CARSON, vice president & national sales manager.
PAMELA J. MANOR, vice president of business affairs.
ROGER P. BRANDT, local sales manager.
RAYMOND J. PERNOT, director of broadcast operations.
DOUGLAS G. CHALGIAN, news director.
JIM GREENHOE, creative services director.

Highest 30 Sec. Rate: \$2000.

NETWORK BASE HOURLY RATE: \$1050.

City of License: Onondaga. ADI: Lansing. Rank: 103.

Total Households: ©MSI Consumer Market Data as of 1/1/90. TV Homes, TV% and Circulation ©1990 Arbitron. County coverage based on Arbitron study.



Net Weekly Circulation	State County	Total Households	TV Households	%
50% & Over	MICHIGAN			
	Branch	15,100	14,900	99
	Clinton	19,300	19,100	99
	Eaton	35,300	34,900	99
	Hillsdale	15,500	15,200	98
	Ingham	103,200	101,900	99
Between 25-49%	Jackson	52,400	51,800	99
	Shiawassee	24,400	24,100	99
	MICHIGAN			
Between 5-24%	Calhoun	53,000	52,500	99
	Ionia	17,700	17,500	99
	Livingston	37,300	37,000	99
Totals	MICHIGAN			
	Barry	17,700	17,500	99
	Gratiot	14,000	13,800	99
	Kalamazoo	83,700	82,600	99
	Lenawee	32,000	31,600	99
Montcalm	18,800	18,500	98	
Net Weekly Circulation (1990)		539,400	532,900	99
Average Daily Circulation (1990)				288,900
				152,100

Michigan—Lansing

WLAJ
Ch. 53

Network Service: ABC.

Grantee: Lansing 53 Inc., 600 W. St. Joseph St., Suite 10, Lansing, MI 48933.

Studio: 5815 S. Pennsylvania Ave., Lansing, MI 48911.

Telephone: 517-484-9100. **Fax:** 517-484-0553.

Technical Facilities: Channel No. 53 (704-710 MHz). Authorized power: 1740-kw max. visual, 174-kw max. aural. Antenna: Circularly polarized, 976-ft. above av. terrain, 1009-ft. above ground, 1949-ft. above sea level.

Latitude	42°	25'	11.0"
Longitude	84°	31'	25.5"

Requests modification of CP for change to 1660-kw max. visual, 981-ft. above av. terrain, 988-ft. above ground, 1929-ft. above sea level. BMPCT-900717KG.

Transmitter: 4543 Baseline Rd., Rives Junction, MI.

Multichannel TV Sound: Planned stereo only.

Satellite Earth Stations: Andrew, 7.3-meter; Andrew, 4.5-meter; Vertex, 6.1-meter; DH Satellite, 3.8-meter; Andrew, Standard Components receivers.

News Service: ABC.

Ownership: Lansing 53 Inc.

Scheduled to Begin: October 15, 1990.

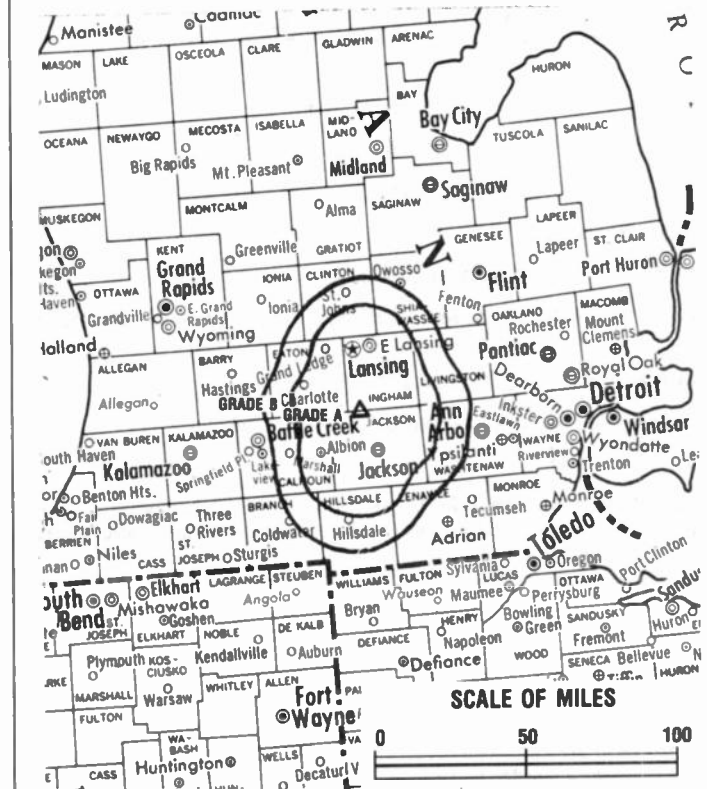
Represented (sales): Katz Television.

Represented (legal): Akin, Gump, Strauss, Hauer & Feld.

Represented (engineering): Jules Cohen & Associates, P.C.

Personnel:

THOMAS B. JONES, general manager.
ROBERT E. SERRE, general sales manager.
LARRY A. ESTLACK, chief engineer.
BRUCE N. CORNELIUS, news director.



WLAJ BMPCT-890501KF Granted 3/2/90

© American Map Corp., No. 14244

RUTH GLOVER, business manager.

Highest 30 Sec. Rate: \$2000.

Airbitron Data: Not available.

City of License: Lansing. ADI: Lansing. Rank: 103.

Michigan—Lansing

WLNS-TV

Ch. 6

(Also serves Flint & Jackson, MI)

Network Service: CBS.

Licensee: Young Broadcasting of Lansing Inc., 3 East 54th St., New York, NY 10022.

Studio: 2820 E. Saginaw St., Lansing, MI 48912.

Telephone: 517-372-8282. TWX: 810-251-0805.

Technical Facilities: Channel No. 6 (82-88 MHz). Authorized power: 100-kw visual, 20-kw aural. Antenna: 1000-ft. above av. terrain, 1023-ft. above ground, 1923-ft. above sea level.

Latitude 42° 41' 14"
Longitude 84° 22' 35"

Transmitter: Vanatta Rd. near Jolly Rd.

Satellite Earth Stations: Scientific-Atlanta, 7-meter C-band; Scientific-Atlanta, 4.6-meter C-band; Scientific-Atlanta receivers.

News Services: AP, CNN, Sports News Satellite.

Ownership: Young Broadcasting Inc. (Group Owner).

Began Operation: May 1, 1950. Sale to present owner by Backe Communications approved by FCC May 14, 1986 (Television Digest, Vol. 26:15). Sale to Backe approved by FCC April 26, 1984 (Vol. 24:12, 12).

Represented (sales): Adam Young Inc.

Represented (legal): Wiley, Rein & Fielding.

Personnel:

RONALD J. KWASNICK, president.

GRANT A. SANTIMORE, vice president & general manager.

THOMAS GRISMAR, general sales manager.

DANIEL BATCHELOR, local sales manager.

CARL ONKEN, chief engineer.

STEVEN HILLMAN, operations manager.

PAULA RICHARDSON, business manager.

Highest 30 Sec. Rate: \$900.

NETWORK BASE HOURLY RATE: \$1214.

City of License: Lansing. ADI: Lansing. Rank: 103.

Total Households: ©MSI Consumer Market Data as of 1/1/90. TV Homes, TV% and Circulation ©1990 Arbitron. County coverage based on Arbitron study.

Net Weekly Circulation	State County	Total Households	TV Households Households	%
50% & Over	MICHIGAN			
	Clinton	19,300	19,100	99
	Eaton	35,300	34,900	99
	Gratiot	14,000	13,800	99
	Hillsdale	15,500	15,200	98
	Ingham	103,200	101,900	99
	Jackson	52,400	51,800	99
	Shiawassee	24,400	24,100	99



Net Weekly Circulation	State County	Total Households	TV Households Households	%
Between 25-49%	MICHIGAN			
	Branch	15,100	14,900	99
	Calhoun	53,000	52,500	99
	Genesee	161,400	159,900	99
	Ionia	17,700	17,500	99
	Livingston	37,300	37,000	99
Between 5-24%	Montcalm	18,800	18,500	98
	MICHIGAN			
	Bary	17,700	17,500	99
	Isabella	17,800	17,500	98
	Lapeer	24,100	23,800	99
	Lenawee	32,000	31,600	99
Totals	Saginaw	77,100	76,300	99
	Washtenaw	101,600	99,500	98
Totals		837,700	827,300	99
Net Weekly Circulation (1990)			358,600	
Average Daily Circulation (1990)			180,200	

Michigan—Lansing

WSYM-TV

Ch. 47

Network Service: Fox.

Licensee: WTMJ Inc., 600 W. St. Joseph St., Suite 47, Lansing, MI 48933.

Studio: 600 W. St. Joseph St., Lansing, MI 48933.

Telephone: 517-484-7747. **TWX:** 810-251-0807. **Fax:** 517-484-3144.

Technical Facilities: Channel No. 47 (668-674 MHz). Authorized power: 1350-kw max. & 813-kw horizontal visual, 135-kw max. & 81.3-kw horizontal aural. Antenna: 1000-ft. above av. terrain, 1036-ft. above ground, 1956-ft. above sea level.

Latitude 42° 28' 03"
Longitude 84° 39' 06"

Transmitter: 9447 Holmes Hwy., Eaton Rapids.

Satellite Earth Stations: Microdyne, 7-meter C-band; Vertex, 4.6-meter Ku-band; M/A-Corn, 3.2-meter C-band; M/A-Corn, Microdyne, Drake receivers.

Ownership: WTMJ Inc. (Group Owner).

Began Operation: December 1, 1982. Sale to present owner by F & S Development Group approved by FCC Nov. 9, 1984 (Television Digest, Vol. 24:34, 39).

Represented (sales): Petry Television Inc.

Represented (legal): Crowell & Moring.

Represented (engineering): Carl E. Smith Consulting Engineers.

Personnel:

PETER BANNISTER, vice president & general manager.
RANDY ROSE, local sales manager.
W. B. SHIPLEY, operations manager.
THOM LILLY, national sales manager.
BILL SHIPLEY, program director.
KIP BOHNE, promotion director.
LARRY AMBURGEY, business manager.

Highest 30 Sec. Rate: \$500.

City of License: Lansing. **ADI:** Lansing. **Rank:** 103.

Total Households: ©MSI Consumer Market Data as of 1/1/90. TV Homes, TV% and Circulation ©1990 Arbitron. County coverage based on Arbitron study.

Net Weekly Circulation	State County	Total Households	TV Households Households	%
50% & Over	MICHIGAN			
	Eaton	35,300	34,900	99
	Ingham	103,200	101,900	99
	Jackson	52,400	51,800	99
Between 25-49%	MICHIGAN			
	Branch	15,100	14,900	99
	Calhoun	53,000	52,500	99



Net Weekly Circulation	State County	Total Households	TV Households Households	%
Between 25-49%	Clinton	19,300	19,100	99
	Hillsdale	15,500	15,200	98
	Ionia	17,700	17,500	99
	Shiawassee	24,400	24,100	99
Between 5-24%	INDIANA			
	Steuben	10,700	10,500	98
	MICHIGAN			
	Barry	17,700	17,500	99
	Gratiot	14,000	13,800	99
	Kalamazoo	83,700	82,600	99
	Livingston	37,300	37,000	99
Monicarm	18,800	18,500	98	
St Joseph	22,700	22,400	99	
Totals		540,800	534,200	99
Net Weekly Circulation (1990)				193,900
Average Daily Circulation (1990)				73,400

Michigan—Marquette

WLUC-TV

Ch. 6

Network Service: CBS, NBC.

Licenses: Federal Bcstg Co., 29201 Telegraph Rd., Suite 300, Southfield, MI 48034.

Studio: 177 U.S. Highway 41, Negaunee, MI 49866.

Telephones: 906-475-4161; 906-475-4141, news. TWX: 62127136.

Fax: 906-475-4824.

Technical Facilities: Channel No. 6 (82-88 MHz). Authorized power: 100-kw visual, 20-kw aural. Antenna: 978-ft. above av. terrain, 1018-ft. above ground, 2495-ft. above sea level.

Latitude 46° 20' 11"
Longitude 87° 50' 55"

Transmitter: 3-mi. W of Rte. 581, 14-mi. SW of Ishpeming.

Satellite Earth Stations: Scientific-Atlanta, 7-meter C-band; Scientific-Atlanta, 5-meter C-band; Scientific-Atlanta, 4.6-meter C-band; Scientific-Atlanta, 4.6-meter Ku-band; Scientific-Atlanta receivers.

News Services: AP, Group W Newsfeed.

Ownership: Federal Broadcasting Co. (Group Owner).

Began Operation: March 23, 1956. Sale to present owner approved by FCC July 17, 1987 (Television Digest, Vol. 27:20). Sale to Gillett Group by Post Corp. approved by FCC June 19, 1984. Sale to Post Corp. with WLUC-TV, Green Bay, WI by M & M Bcstg. Co. approved Jan. 6, 1965 by FCC (Vol. 4:41; 5:2). Sale of 52% control to M & M Bcstg. by original licensee Lake Superior Bcstg. approved July 8, 1959 (Vol. 15:24, 28). In 1960 Lake Superior sold remaining 48% to M & M Bcstg. for \$40,000.

Represented (sales): Blair Television.

Represented (legal): Hogan & Hartson.

Personnel:

JAMES KIZER, vice president & general manager.

BRAD VAN SLUYTERS, general sales manager.

ERIK STORCK, national sales manager.

ED KEARNEY, news director.

JUDY RICHER, business manager.

KIM PARKER, marketing director.

STEVE HEIKKINEN, production manager.

JOHN TRUITT, chief engineer.

Highest 30 Sec. Rate: \$575.

NETWORK BASE HOURLY RATE: \$972.

City of License: Marquette. ADI: Marquette. Rank: 182.

Total Households: ©MSI Consumer Market Data as of 1/1/90. TV Homes, TV% and Circulation ©1990 Arbitron. County coverage based on Arbitron study.

Net Weekly Circulation	State County	Total Households	TV Households	%
50% & Over	MICHIGAN			
	Alger	3,200	3,100	97
	Baraga	3,000	2,900	97
	Delta	13,900	13,600	98
	Dickinson	10,700	10,600	99



Net Weekly Circulation	State County	Total Households	TV Households	%
50% & Over	Gogebic	7,500	7,300	97
	Houghton	13,600	13,200	97
	Iron	5,800	5,700	98
	Keweenaw	700	700	100
	Marquette	25,400	25,100	99
	Ontonagon	3,500	3,400	97
	Schoolcraft	3,000	2,900	97
	WISCONSIN			
Florence	1,400	1,400	100	
Between 25-49%	MICHIGAN			
	Luce	2,200	2,100	95
	Menominee	9,700	9,500	98
	WISCONSIN			
Iron	2,700	2,700	100	
Between 5-24%	WISCONSIN			
	Forest	3,400	3,300	97
	Marinette	16,200	16,000	99
	Oneida	13,100	12,800	98
	Vilas	7,600	7,400	97
Totals		146,600	143,700	98
Net Weekly Circulation (1990)				92,000
Average Daily Circulation (1990)				64,300

Michigan—Muskegon

WTLJ

Ch. 54

Network Service: None, independent.

Licensee: Miami Valley Christian Television Inc., 2675 Dayton Rd., Springfield, OH 45506.

Studio: 10290 48th Ave., Allendale, MI 49401.

Telephone: 616-895-6054.

Technical Facilities: Channel No. 54 (710-716 MHz). Authorized power: 4395-kw max. visual, 440-kw max. aural. Antenna: 966-ft. above av. terrain, 962-ft. above ground, 1642-ft. above sea level.

Latitude 42° 57' 25"
Longitude 85° 54' 07"

Transmitter: 3-mi. ESE at SE corner of 48th & Pierce Sts., Allendale.

Satellite Earth Station: Comtech, 5-meter C-band; Harris receivers.

Ownership: Miami Valley Christian Television Inc. (Group Owner).

Began Operation: November 3, 1986.

Represented (legal): Miller & Fields, P.C.

Represented (engineering): R. L. Purcell.

Personnel:

MARVIN D. SPARKS, president & general manager.

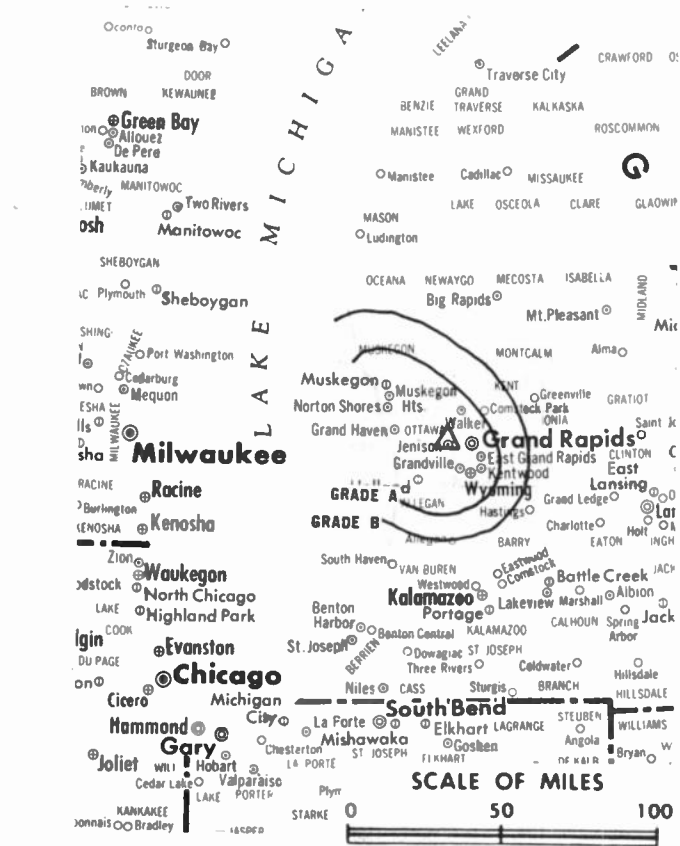
ROBERT KORNSTADT, station manager & chief engineer.

RICK WOODBY, business manager.

Rates: On request.

City of License: Muskegon. ADI: Grand Rapids-Kalamazoo-Battle Creek. Rank: 37.

Total Households: ©MSI Consumer Market Data as of 1/1/90. TV Homes, TV% and Circulation ©1990 Arbitron. County coverage based on Arbitron study.



WTLJ BMPCT-86024KE Granted 4/28/86

© American Map Corp., No. 14244

Net Weekly Circulation	State County	Total Households	TV Households	%
MICHIGAN				
Between 5-24%	Ottawa	60,500	59,700	99
Totals		60,500	59,700	99
Net Weekly Circulation (1990)				10,500
Average Daily Circulation (1990)				2,900

Michigan—Saginaw

WAQP

Ch. 49

Network Service: None, independent.

Licensee: Tri-State Christian TV, Box 1010, Marion, IL 62959.

Studio: 707 Federal Ave., Saginaw, MI 48606.

Mailing Address: Box 2215, Saginaw, MI 48607.

Telephone: 517-754-1038. **Fax:** 517-754-8668.

Technical Facilities: Channel No. 49 (680-686 MHz). Authorized power: 1000-kw max. & 833.68-kw horizontal visual, 100-kw max. & 83.37-kw horizontal aural. Antenna: 940-ft. above av. terrain, 964-ft. above ground, 1574-ft. above sea level.

Latitude 43° 13' 18"
Longitude 84° 03' 14"

Transmitter: 7114 W. Gary Rd., Chesaning.

Satellite Earth Stations: Scientific-Atlanta, 4.5-meter Ku-band; Scientific-Atlanta, 4.6-meter C-band; SatCom, Scientific-Atlanta receivers.

Ownership: Tri-State Christian TV Inc. (Group Owner).

Began Operation: March 26, 1985.

Represented (legal): May & Dunne, Chartered.

Personnel:

GARTH COONCE, general manager.

CHRIS GABRIEL, local sales manager & news director.

KEN BIGELOW, chief engineer.

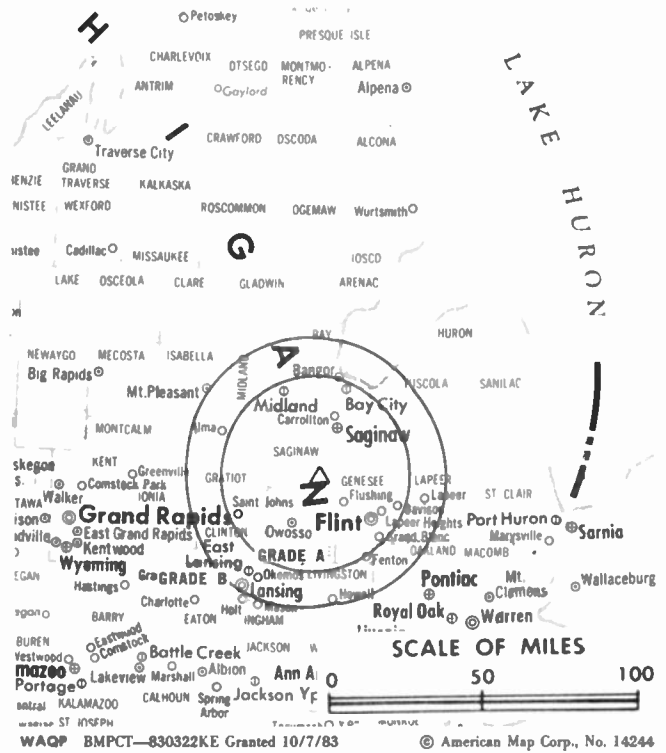
TINA COONCE, program director.

MIKE SOCIER, office manager.

Rates: On request.

City of License: Saginaw. **ADI:** Flint-Saginaw-Bay City. **Rank:** 59.

Total Households: ©MSI Consumer Market Data as of 1/1/90. TV Homes, TV% and Circulation ©1990 Arbitron. County coverage based on Arbitron study.



Net Weekly Circulation	State County	Total Households	TV Households	%
MICHIGAN				
Between 5-24%	Arenac	5,900	5,800	98
	Sanilac	15,500	15,200	98
Totals		21,400	21,000	98
Net Weekly Circulation (1990)			11,100	
Average Daily Circulation (1990)			3,900	

Michigan—Saginaw-Flint-Bay City-Midland

WEYI-TV

Ch. 25

Network Service: CBS.

Licensee: WEYI Associates, 2225 W. Willard Rd., Box 250, Clio, MI 48420.

Studio: 2225 W. Willard Rd., Clio, MI 48420.

Telephone: 313-687-1000; 517-755-0525. TWX: 810-235-1132.

Technical Facilities: Channel No. 25 (536-542 MHz). Authorized power: 2035-kw max. & 675-kw horizontal visual, 204-kw max. & 68-kw horizontal aural. Antenna: 1320-ft. above av. terrain, 1359-ft. above ground, 2049-ft. above sea level.

Latitude 43° 13' 01"
Longitude 83° 43' 17"

Transmitter: 2225 W. Willard Rd., Clio, MI.

Satellite Earth Stations: Harris, 9-meter C-band; Scientific-Atlanta, 7-meter C-band; Scientific-Atlanta, 4.5-meter C-band; Vertex, 3.1-meter Ku-band; Harris receivers.

News Service: AP.

Ownership: Television Station Partners L.P. (Group Owner).

Began Operation: April 5, 1953 on Ch. 57. Sept. 14, 1965 it shifted to Ch. 25. Sale of 33.333% by estate of Alvin Bentley to William J. Edwards & Howard H. Wolfe increasing their holdings to 50% each approved by FCC March 6, 1970. Sale to Rust Craft approved Feb. 16, 1972 (Television Digest, Vol. 11:43; 12:8). For subsequent sales, see Sales & Transfers of TV Stations.

Represented (sales): Petry Television Inc.

Represented (legal): Wiley, Rein & Fielding.

Personnel:

RALPH E. BECKER, president.

ERIC LAND, vice president & general manager.

RAY NELSON, local & regional sales manager.

JON BENGTON, program manager.

TERRY STANTON, news director.

Highest 30 Sec. Rate: \$750.

NETWORK BASE HOURLY RATE: \$569.

City of License: Saginaw. ADI: Flint-Saginaw-Bay City. Rank: 59.

Total Households: ©MSI Consumer Market Data as of 1/1/90. TV Homes, TV% and Circulation ©1990 Arbitron. County coverage based on Arbitron study.

Net Weekly Circulation	State County	Total Households	TV Households	%
50% & Over	MICHIGAN			
	Bay	41,800	41,400	99
	Genesee	161,400	159,900	99
	Huron	13,700	13,400	98
	Lapeer	24,100	23,800	99
	Midland	27,100	26,900	99
Saginaw	77,100	76,300	99	



Net Weekly Circulation	State County	Total Households	TV Households	%
50% & Over	Sanilac	15,500	15,200	98
	Shiawassee	24,400	24,100	99
	Tuscola	19,100	18,800	98
Between 25-49%	MICHIGAN	5,900	5,800	98
	Arenac	14,000	13,800	99
	Iosco	11,900	11,800	99
	Isabella	17,800	17,500	98
Between 5-24%	MICHIGAN	4,400	4,300	97
	Alcona	10,500	10,300	98
	Clare	19,300	19,100	99
	Clinton	9,000	8,800	98
	Montcalm	18,800	18,500	98
	Ogemaw	7,100	7,000	99
Totals		522,900	516,700	99
Net Weekly Circulation (1990)				311,500
Average Daily Circulation (1990)				138,000

Michigan—Sault Ste. Marie

WGTO

Ch. 8

(Satellite of WGTO, Traverse City, MI)

Network Service: ABC.

Licensee: Michigan Center Bcstg., 201 E. Front St., Traverse City, MI 49684.

Studio: See WGTO, Traverse City.

Mailing Address: 201 E. Front St., Traverse City, MI 49684.

Telephone: 906-632-3333.

Technical Facilities: Channel No. 8 (180-186 MHz). Authorized power: 316-kw visual, 31.6-kw aural. Antenna: 978-ft. above av. terrain, 864-ft. above ground, 1654-ft. above sea level.

Latitude	46°	03'	09"
Longitude	84°	06'	28"

Transmitter: 0.9-mi. W of Goetzville, Chippewa County.

Satellite Earth Stations: In operation; Scientific-Atlanta receivers.

Ownership: Michigan Center Broadcasting.

Began Operation: October 29, 1976.

Represented (sales): Settel Inc.

Represented (legal): Koteen & Naftalin.

Personnel:

PAUL ANDARY, WGTO sales.

DENNIS BERNARD, engineer-in-charge.

Rates: Sold in combination with WGTO, Traverse City, MI.



Arbitron Data: Included with WGTO, Traverse City, MI.

City of License: Sault Ste. Marie. **ADI:** Traverse City-Cadillac. **Rank:** 131.

Michigan—Sault Ste. Marie

WWUP-TV

Ch. 10

(Satellite of WWTV, Cadillac, MI)

Network Service: CBS.

Licensee: Heritage Bcstg. Co. of Michigan, 1500 N. Woodward St., Suite 335, Birmingham, MI 48009.

Studio: See WWTV, Cadillac.

Telephone: 616-775-3478. TWX: 906-635-6225. Fax: 906-635-1597.

Technical Facilities: Channel No. 10 (192-198 MHz). Authorized power: 316-kw visual, 31.6-kw aural. Antenna: 1214-ft. above av. terrain, 1094-ft. above ground, 1844-ft. above sea level.

Latitude	46°	03'	49"
Longitude	84°	06'	08"

Transmitter: Goetzville, MI.

Satellite Earth Stations: In operation, Ku-band.

News Services: AP, UPI, CBS.

Ownership: Heritage Broadcasting Group (Group Owner).

Began Operation: June 15, 1962.

Represented (sales): Blair Television.

Represented (legal): Hogan & Hartson.

Personnel:

See WWTV, Cadillac, MI.

Rates: Sold as one rate with WWTV, Cadillac, MI.



WWUP-TV BPCT-860926KG Granted 11/21/86

© American Map Corp., No. 14244

Arbitron Data: Included with WWTV, Cadillac, MI.

City of License: Sault Ste. Marie. ADI: Traverse City-Cadillac. Rank: 131.

Michigan—Traverse City

WGTU

Ch. 29

(Operates satellite WGTQ, Sault St. Marie, MI)

Network Service: ABC.

Licenses: Michigan Center Bcstg., 201 E. Front St., Traverse City, MI 49684.

Studio: 201 E. Front St., Traverse City, MI 49684.

Telephone: 616-946-2900. TWX: 810-291-1972. Fax: 616-946-1600.

Technical Facilities: Channel No. 29 (560-566 MHz). Authorized power: 1000-kw max. & 776-kw horizontal visual, 200-kw max. & 74.1-kw horizontal aural. Antenna: 1300-ft. above av. terrain, 1242-ft. above ground, 2469-ft. above sea level.

Latitude 44° 44' 54"
Longitude 85° 04' 08"

Transmitter: 5.3-mi. N, 0.078-mi. E of Kalkaska on Hagni Rd., Excelsior Twp.

Satellite Earth Stations: Scientific-Atlanta, 4.6-meter C-band; Andrew, 4.5-meter C-band; Scientific-Atlanta, Avantek receivers.

Ownership: Michigan Center Broadcasting

Began Operation: August 23, 1971. Sale to present owner approved by FCC May 21, 1982.

Represented (sales): Seitel Inc.

Represented (legal): Koteen & Naftalin.

Personnel:

THOMAS SCANLAN, president & general sales manager.

JERRY K. MOORE, vice president & general manager.

NANCY SUNDSTROM, program & promotion director.

RONALD R. STARK, engineering supervisor.

Rates: On request.

Arbitron Data: Figures include WGTU, Sault Ste. Marie, MI.

City of License: Traverse City. ADI: Traverse City-Cadillac. Rank: 131.

Total Households: ©MSI Consumer Market Data as of 1/1/90. TV Homes, TV% and Circulation ©1990 Arbitron. County coverage based on Arbitron study.

Net Weekly Circulation	State County	Total Households	TV Households	%
50% & Over	MICHIGAN			
	Antrim	6,600	6,500	98
	Benzie	4,700	4,600	98
	Charlevoix	8,400	8,200	98
	Cheboygan	8,300	8,000	96
	Chippewa	10,200	10,000	98
	Crawford	3,900	3,800	97
	Emmet	9,500	9,300	97
	Grand Traverse	23,500	23,000	98
	Kalkaska	5,000	4,900	98
Leelanau	6,200	6,100	98	



Net Weekly Circulation	State County	Total Households	TV Households	%
50% & Over	MICHIGAN			
	Mackinac	3,900	3,800	97
	Missaukee	4,000	3,900	98
	Montmorency	3,300	3,200	97
	Oscoda	3,000	2,900	97
	Otsego	6,100	6,000	98
	Presque Isle	5,400	5,200	96
	Roscommon	8,600	8,500	99
	Wexford	10,600	10,400	98
	Between 25-49%	MICHIGAN		
Manistee		9,500	9,300	98
Between 5-24%	MICHIGAN			
	Alcona	4,400	4,300	97
	Alpena	11,500	11,100	97
	Luce	2,200	2,100	95
Ogemaw	7,100	7,000	99	
Totals		165,900	162,100	98
Net Weekly Circulation (1990)			106,700	
Average Daily Circulation (1990)			60,000	

Michigan—Traverse City-Cadillac

WPBN-TV

Ch. 7

(Affiliated with WTOM-TV, Cheboygan, MI)

Network Service: NBC.

Licensee: Federal Bcstg. Co., 29201 Telegraph Rd., Suite 300, Southfield, MI 48034.

Studio: 8518 M72 West, Traverse City, MI 33149.

Mailing Address: Box 546, Traverse City, MI 49685-0546.

Telephone: 313-352-7560. Fax: 616-947-0354.

Technical Facilities: Channel No. 7 (174-180 MHz). Authorized power: 316-kw visual, 63.2-kw aural. Antenna: 1350-ft. above av. terrain, 1125-ft. above ground, 2549-ft. above sea level.

Latitude 44° 16' 33"
Longitude 85° 42' 49"

Transmitter: 2-mi. S of Harrietta, 33-mi. S of Traverse City.

Multichannel TV Sound: Stereo only.

Satellite Earth Stations: Transmit/receive Harris, 6.1-meter Ku-band; Vertex, 4.6-meter Ku-band; ADM, 4.0-meter C-band; Harris, 3.0-meter Ku-band; DX Antenna, Harris, M/A-Com, Standard Communications receivers.

SNG Mobile Dish: DX Antenna Ku-band.

News Services: Conus, CNN Headline News, NBC, SNN, Sun World Satellite News, UPI.

Ownership: Federal Broadcasting Co. (Group Owner).

Began Operation: September 13, 1954. Sale to present owner approved by FCC August 2, 1990. Sale to Beam Communications by U.S. Tobacco Co. approved by FCC Sept. 18, 1985 (Television Digest, Vol. 25:33). Sale by Les Biederman, et al., approved by FCC Sept. 12, 1979.

Represented (sales): Katz Television.

Represented (legal): Hogan & Hartson.

Represented (engineering): Lohnes & Culver.

Personnel:

PETER S. GOOD, vice president & general manager.

CHUCK O'CONNOR, general sales manager.

JUDY HORAN, news director.

WARREN MIKULA, program director.

CHERYL STEPHENSON, business manager.

Highest One Hour Rate: \$2400.

Highest 30 Sec. Rate: \$700.

NETWORK BASE HOURLY RATE: \$800.

Arbitron Data: Figures include WTOM-TV, Cheboygan, MI.

City of License: Traverse City. ADI: Traverse City-Cadillac. Rank: 131.

Total Households: ©MSI Consumer Market Data as of 1/1/90. TV Homes, TV% and Circulation ©1990 Arbitron. County coverage based on Arbitron study.

Net Weekly Circulation	State County	Total Households	TV Households	%
50% & Over	MICHIGAN			
	Antrim	6,600	6,500	98
	Benzie	4,700	4,600	98
	Charlevoix	8,400	8,200	98
	Cheboygan	8,300	8,000	96
	Chippewa	10,200	10,000	98



Net Weekly Circulation	State County	Total Households	TV Households	%
50% & Over	Crawford	3,900	3,800	97
	Emmet	9,500	9,300	97
	Grand Traverse	23,500	23,000	98
	Kalkaska	5,000	4,900	98
	Lake	3,900	3,800	97
	Leelanau	6,200	6,100	98
	Mackinac	3,900	3,800	97
	Manistee	9,500	9,300	98
	Mason	10,500	10,200	97
	Mecosta	12,800	12,600	98
	Missaukee	4,000	3,900	98
	Montmorency	3,300	3,200	97
	Oceana	8,500	8,300	98
	Osceola	7,700	7,600	99
	Oscoda	3,000	2,900	97
Otsego	6,100	6,000	98	
Presque Isle	5,400	5,200	96	
Roscommon	8,600	8,500	99	
Wexford	10,600	10,400	98	
Between 25-49%	MICHIGAN			
	Alpena	11,500	11,100	97
	Clare	10,500	10,300	98
	Luce	2,200	2,100	95
Between 5-24%	MICHIGAN			
	Alcona	4,400	4,300	97
	Isabella	17,800	17,500	98
	Newaygo	14,800	14,500	98
	Ogemaw	7,100	7,000	99
Totals		252,400	246,900	98
Net Weekly Circulation (1990)				169,900
Average Daily Circulation (1990)				102,000

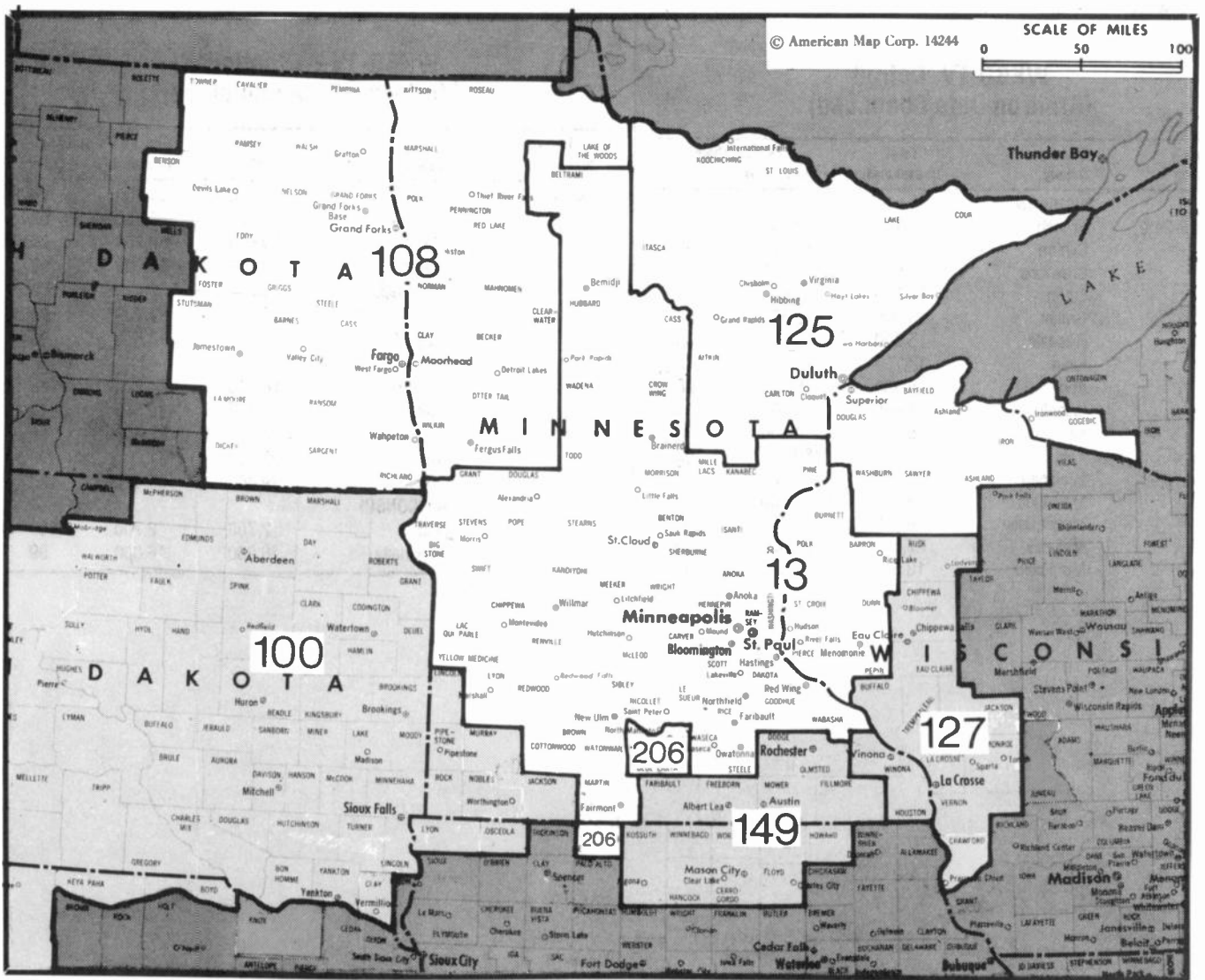
Michigan

WKBD-TV, Detroit (Arbitron Data Continued)

Net Weekly Circulation	State County	TV Households		
		Total Households	Households	%
Between 5-24%	MICHIGAN			
	Branch	15,100	14,900	99
	Clinton	19,300	19,100	99
	Crawford	3,900	3,800	97
	Eaton	35,300	34,900	99
	Gratiot	14,000	13,800	99
	Hillsdale	15,500	15,200	98
	Ionia	17,700	17,500	99
	Iron	5,800	5,700	98
	Isabella	17,800	17,500	98
	Kalkaska	5,000	4,900	98
	Kent	183,400	180,700	99
	Leelanau	6,200	6,100	98
	Mackinac	3,900	3,800	97
	Menominee	9,700	9,500	98
	Midland	27,100	26,900	99
	Montcalm	18,800	18,500	98

WKBD-TV—(Continued) (Arbitron Data Continued)

Net Weekly Circulation	State County	TV Households		
		Total Households	Households	%
Between 5-24%	NEWAYGO	14,800	14,500	98
	Ononagon	3,500	3,400	97
	Ottawa	60,500	59,700	99
	Saginaw	77,100	76,300	99
	St Joseph	22,700	22,400	99
	Shiawassee	24,400	24,100	99
	Tuscola	19,100	18,800	98
	OHIO			
	Fulton	14,600	14,300	98
	Henry	10,600	10,500	99
	Huron	20,700	20,400	99
	Seneca	22,200	21,900	99
	Wood	39,400	39,000	99
	WISCONSIN			
	Iron	2,700	2,700	100
	Marinette	16,200	16,000	99



Market	Arbitron ADI TV Households	Rank	Market Area Commercial TV Stations
Minneapolis-St. Paul, MN	1,333,200	13	KARE (11), KCCO-TV (7), KCCW-TV (12), KITN (29), KMSP-TV (9), KRWF (43), KSAX (42), KSTP-TV (5), KTMA-TV (23), WCCO-TV (4)
Sioux Falls-Mitchell, SD	235,900	100	KABY-TV (9), KDLO-TV (3), KDLT (5), KELO-TV (11), KPLO-TV (6), KPRY-TV (4), KSFY-TV (13), KTTW (17)
Fargo, ND	218,000	108	KBRR (10), KJRR (7), KNRR (12), KTHI-TV (11), KVRR (15), KXJB-TV (4), WDAY-TV (6), WDAZ-TV (8)
Duluth, MN-Superior, WI	170,200	125	KBJR-TV (6), KDLH-TV (3), WDIO-TV (10), WIRT (13)
La Crosse-Eau Claire, WI	165,700	127	WEAU-TV (13), WKBT (8), WLAX (25), WQOW-TV (18), WXOW-TV (19)
Rochester, MN-Mason City, IA-Austin, MN	142,000	149	KAAL (6), KIMT (3), KTTC (10)
Mankato, MN	23,100	206	KEYC-TV (12)

State Cross Reference List

Communities that receive programs of stations that are located elsewhere.

KIMT, Austin	See Mason City, IA
KTTC, Austin	See Rochester, MN
KVRR, Moorhead	See Fargo, ND
KAAL, Rochester	See Austin, MN
KIMT, Rochester	See Mason City, IA
KSTP-TV, St. Paul	See Minneapolis MN

Minnesota Station Totals as of October 1, 1990

	VHF	UHF	TOTAL
Commercial Television Stations	14	4	18
Educational Television Stations	4	3	7
	18	7	25

Minnesota—Alexandria

KCCO-TV

Ch. 7

(Satellite of WCCO-TV, Minneapolis, MN)

Network Service: CBS.

Licensee: KCCO Television Inc., 720 Hawthorne St., Alexandria, MN 56308.

Studio: 720 Hawthorne St., Alexandria, MN 56308.

Telephone: 612-763-5166. Fax: 612-763-4991.

Technical Facilities: Channel No. 7 (174-180 MHz). Authorized power: 316-kw visual, 63.2-kw aural. Antenna: 1120-ft. above av. terrain, 1130-ft. above ground, 2525-ft. above sea level.

Latitude 45° 41' 03"

Longitude 95° 08' 14"

Transmitter: 2.5-mi. SE of Westport, MN.

Satellite Earth Station: Harris, 6-meter; Harris, M/A-Com receivers.

News Services: AP, UPI.

Ownership: Midwest Communications Inc. (Group Owner).

Began Operation: October 8, 1958. Sale to present owner by Central Minnesota TV Co. approved by FCC Oct. 15, 1987 (Television Digest, Vol. 26:45; 27:43).

Represented (sales): TeleRep Inc.

Personnel:

BOB MCGANN, general manager.

KEN REES, station manager.

WAYNE QUERNEMOEN, chief engineer.

MARK PROUDFOOT, local sales manager.

KEVIN CUDDIHY, national sales manager, WCCO-TV.

JOHN FROYD, news director.

DUANE TINGUM, business manager.

Highest 30 Sec. Rate: \$600.

Combination rates: KCCO-TV, Alexandria & KCCW-TV, Walker, MN.

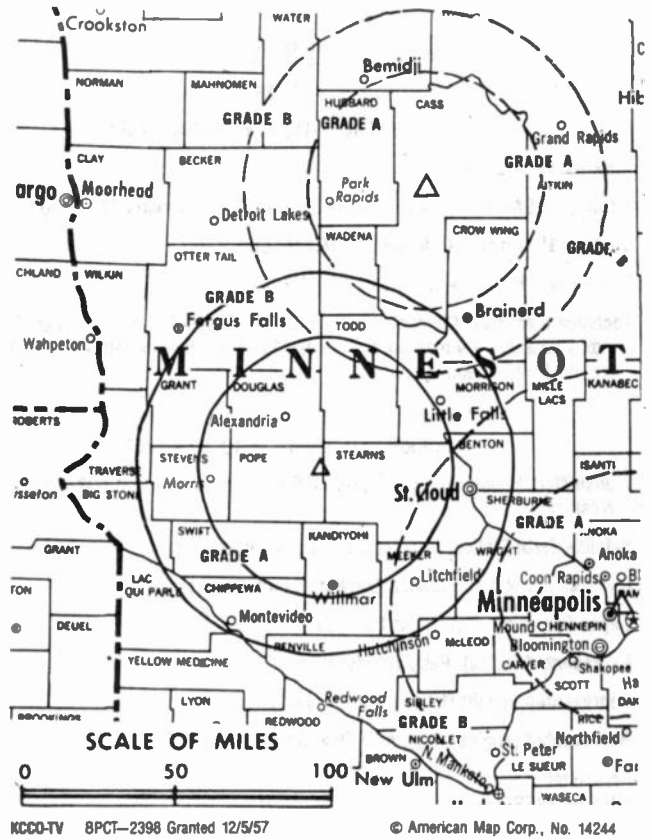
NETWORK BASE HOURLY RATE: \$980.

Arbitron Data: Figures include KCCW-TV, Walker, MN.

City of License: Alexandria. ADI: Minneapolis-St. Paul. Rank: 13.

Total Households: ©MSI Consumer Market Data as of 1/1/90. TV Homes, TV% and Circulation ©1990 Arbitron. County coverage based on Arbitron study.

Net Weekly Circulation	State County	Total Households	TV Households	%
50% & Over	MINNESOTA			
	Aitkin	5,500	5,400	98
	Beltrami	12,000	11,500	96
	Big Stone	2,900	2,900	100
	Cass	8,300	8,000	96
	Chippewa	5,500	5,400	98
	Crow Wing	18,200	17,800	98
	Douglas	11,600	11,400	98
	Grant	2,700	2,700	100
	Hubbard	5,900	5,700	97
	Itasca	16,400	16,100	98
	Lac Qui Parle	3,800	3,700	97
	Morrison	10,500	10,300	98
	Otter Tail	20,100	19,700	98
	Pope	4,600	4,500	98
	Stevens	3,600	3,500	97



Net Weekly Circulation	State County	Total Households	TV Households	%
50% & Over	Swift	4,600	4,500	98
	Todd	9,500	9,300	98
	Traverse	1,800	1,800	100
	Wadena	5,000	4,800	96
Between 25-49%	MINNESOTA			
	Benton	10,100	10,000	99
	Clearwater	3,200	3,100	97
	Kandiyohi	14,500	14,200	98
	Stearns	37,500	37,000	99
	Yellow Medicine	4,600	4,400	96
Between 5-24%	SOUTH DAKOTA			
	Grant	3,200	3,100	97
Between 5-24%	MINNESOTA			
	Becker	11,200	11,000	98
	Carver	15,300	15,200	99
	Lyon	9,100	8,900	98
	Mahnomen	1,700	1,700	100
	Meeker	7,900	7,800	99
	Millie Lacs	7,100	7,000	99
	Renville	7,300	7,200	99
	Sherburne	12,000	11,900	99
	Wilkin	2,800	2,800	100
	NORTH DAKOTA			
Richland	7,100	7,000	99	
SOUTH DAKOTA				
Roberts	3,900	3,800	97	
Totals		311,000	305,100	98
Net Weekly Circulation (1990)			151,900	
Average Daily Circulation (1990)			93,000	

Minnesota—Alexandria

KSAX

Ch. 42

(Satellite of KSTP-TV, St. Paul-Minneapolis)

Network Service: ABC.

Licensee: KSAX-TV Inc., 415 Fillmore St., Box 637, Alexandria, MN 56308.

Studio: 415 Fillmore St., Alexandria, MN 56308.

Telephones: 612-763-5729; 612-642-4200.

Technical Facilities: Channel No. 42 (638-644 MHz). Authorized power: 2770-kw max. visual, 277-kw max. aural. Antenna: 1176-ft. above av. terrain, 1164-ft. above ground, 2523-ft. above sea level.

Latitude	45°	41'	59"
Longitude	95°	10'	36"

Transmitter: E side Rte. 33, approx. 0.6-mi. S of intersection with Rte. 28, near Westport.

Satellite Earth Station: 3-meter C-band; Avcom receivers.

Ownership: Hubbard Broadcasting Inc. (Group Owner).

Began Operation: September 15, 1987.

Represented (sales): Petry Television Inc.

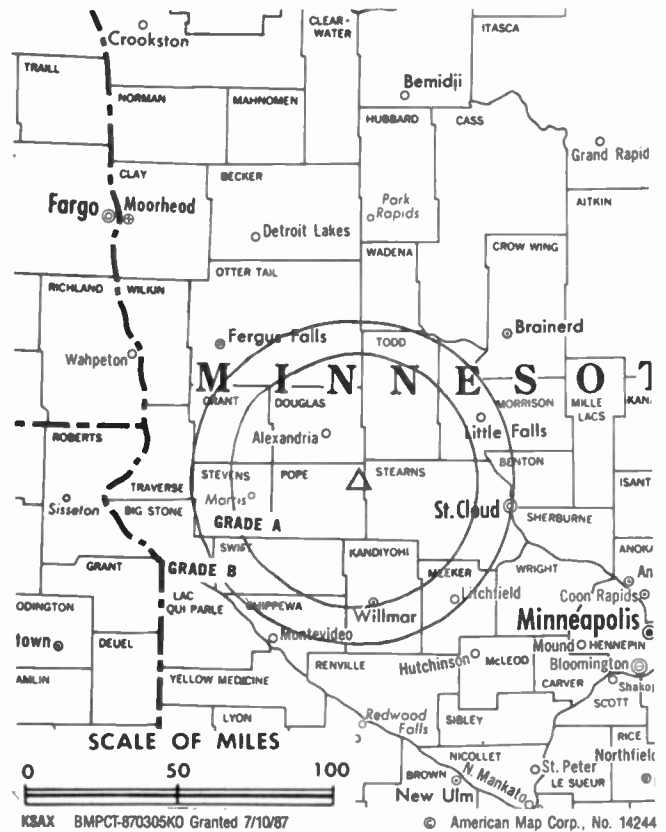
Represented (legal): Fletcher, Heald & Hildreth.

Represented (engineering): A. D. Ring & Associates, P.C.

Personnel:

MIKE BURGESS, general manager.
 MARK VANDERWERF, news director.
 DONNA CORLE, operations manager.

Rates: On request.



Arbitron Data: Included with KSTP-TV, St. Paul-Minneapolis, MN.

City of License: Alexandria. ADI: Minneapolis-St. Paul. Rank: 13.

Minnesota—Austin

KAAL

Ch. 6

Network Service: ABC.

Licensee: Midwest KAAL Corp., 1701 10th Place NE, Box 577, Austin, MN 55912.

Studio: 1701 10th Place NE, Austin, MN 55912.

Telephone: 507-433-8836. Fax: 507-433-9560.

Technical Facilities: Channel No. 6 (82-88 MHz). Authorized power: 100-kw visual, 10-kw aural. Antenna: 1050-ft. above av. terrain, 1026-ft. above ground, 2321-ft. above sea level.

Latitude 43° 37' 42"
Longitude 93° 09' 12"

Transmitter: 4.4-mi. N of Myrtle, MN.

Multichannel TV Sound: Stereo only.

Satellite Earth Stations: Andrew, 7.3-meter C-band; Miralite, 3.7-meter C-band; RCA, 3-meter Ku-band; Avantek, M/A-Com, Pinzone receivers.

News Services: ABC, AP.

Ownership: Wooster Republican Printing Co. (Group Owner).

Began Operation: July 27, 1953. Sale to present owner by News Press & Gazette Co. approved by FCC Dec. 13, 1985 (Television Digest, Vol. 25:44). Sale to News Press & Gazette by Black Hawk Bcstg. approved by FCC Sept. 17, 1980. Previous sale by Chester A. Weseman and associates approved Oct. 29, 1958 (Vol. 13:6).

Represented (sales): Blair Television.

Represented (legal): Baker & Hostetler.

Personnel:

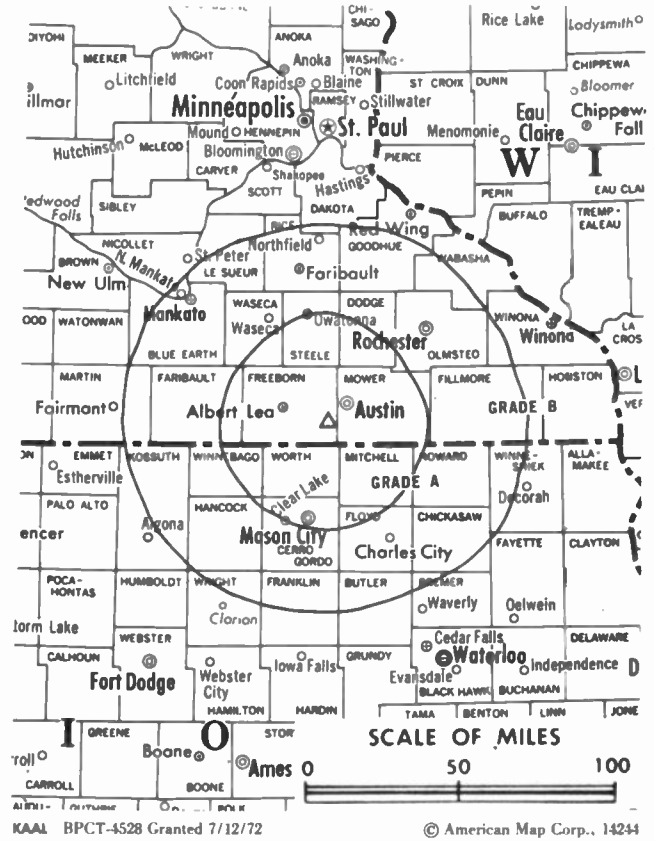
CLARK CIPRA, president & general manager.
JERALD JONES, vice president, engineering.
PAT NIEKAMP, general sales manager.
TERRY HURLEY, local sales manager.
JANET ANDERSON, program director.
GREG GRIMLEY, production manager.
GREGG GAFFNEY, assistant chief engineer.
LORA LEE BAUER, data processing manager.

Rates: On request.

City of License: Austin. ADI: Rochester, MN-Mason City, IA-Austin, MN. Rank: 149.

Total Households: ©MSI Consumer Market Data as of 1/1/90. TV Homes, TV% and Circulation ©1990 Arbitron. County coverage based on Arbitron study.

Net Weekly Circulation	State County	Total Households	TV Households	%
50% & Over	IOWA			
	Cerro Gordo	20,000	19,800	99
	Floyd	7,100	7,000	99
	Hancock	5,500	5,400	98
	Howard	4,000	3,900	98
	Kossuth	7,800	7,700	99
	Mitchell	4,500	4,500	100
	Winnebago	5,200	5,100	98
	Worth	3,500	3,500	100
	MINNESOTA			
Dodge	5,500	5,400	98	
Faribault	7,300	7,200	99	
Fillmore	7,800	7,700	99	
Freeborn	13,500	13,400	99	
Mower	15,000	14,900	99	
Olmsted	37,500	37,200	99	
Between 25-49%	MINNESOTA			
	Blue Earth	18,700	18,400	98
	Martin	9,600	9,500	99



Net Weekly Circulation	State County	Total Households	TV Households	%
Between 25-49%	Nicollet	10,200	10,100	99
	Steele	11,300	11,200	99
	Waseca	6,800	6,700	99
Between 5-24%	IOWA			
	Butler	6,300	6,200	98
	Chickasaw	5,300	5,200	98
	Emmet	4,800	4,700	98
	Franklin	5,100	5,100	100
	Palo Alto	4,500	4,400	98
	Wright	6,200	6,100	98
MINNESOTA				
Brown	10,200	10,000	98	
Houston	6,500	6,400	98	
Le Sueur	8,800	8,700	99	
Rice	16,400	16,200	99	
Wabasha	7,600	7,500	99	
Watonwan	4,700	4,600	98	
Winona	16,300	16,000	98	
WISCONSIN				
Pierce	11,700	11,500	98	
Totals		315,200	311,200	99
Net Weekly Circulation (1990)				143,800
Average Daily Circulation (1990)				76,700

There is no more visible place for your advertising message than the pages of the **Television & Cable Factbook**

Minnesota—Duluth-Superior, Wisconsin

KBJR-TV

Ch. 6

Network Service: NBC.

Licensee: RJR Communications Inc., 230 E. Superior St., Duluth, MN 55802.

Studio: 230 E. Superior St., Duluth, MN 55802.

Telephone: 218-727-8484. Fax: 218-727-1737.

Technical Facilities: Channel No. 6 (82-88 MHz). Authorized power: 100-kw visual, 20-kw aural. Antenna: 1010-ft. above av. terrain, 804-ft. above ground, 2049-ft. above sea level.

Latitude 46° 47' 21"
Longitude 92° 06' 51"

Transmitter: 410 W. 10th Street, Duluth.

Multichannel TV Sound: Stereo only.

Satellite Earth Stations: Harris, 6-meter Ku-band; Vertex, 4.5-meter Ku-band; Paracclipse, 4-meter C-band; Paracclipse, 3.6-meter C-band; Harris, 3-meter Ku-band; Harris, Houston Tracker receivers, M/A-Com.

News Services: MediaLink, NBC, UPI.

Ownership: Granite Broadcasting Corporation (Group Owner).

Began Operation: February 23, 1954. Sale to RJR Communications by Northwest Publications Inc. approved by FCC Sept. 5, 1974 (Television Digest, Vol. 14:28, 30). Sale to present owners approved Sept. 12, 1988.

Represented (sales): Katz Television; Target Broadcast Sales (Canada).

Represented (legal): Akin, Gump, Strauss, Hauer & Feld.

Personnel:

F. ROBERT KALTHOFF, general manager.

COLE CARLEY, general sales manager.

STEVE BOLF, local sales manager.

DAVE JENSCH, news director.

BOB WILMERS, director of operations.

DIANNE KOLTHOFF, director of audience development.

BRIAN AUTIO, business manager.

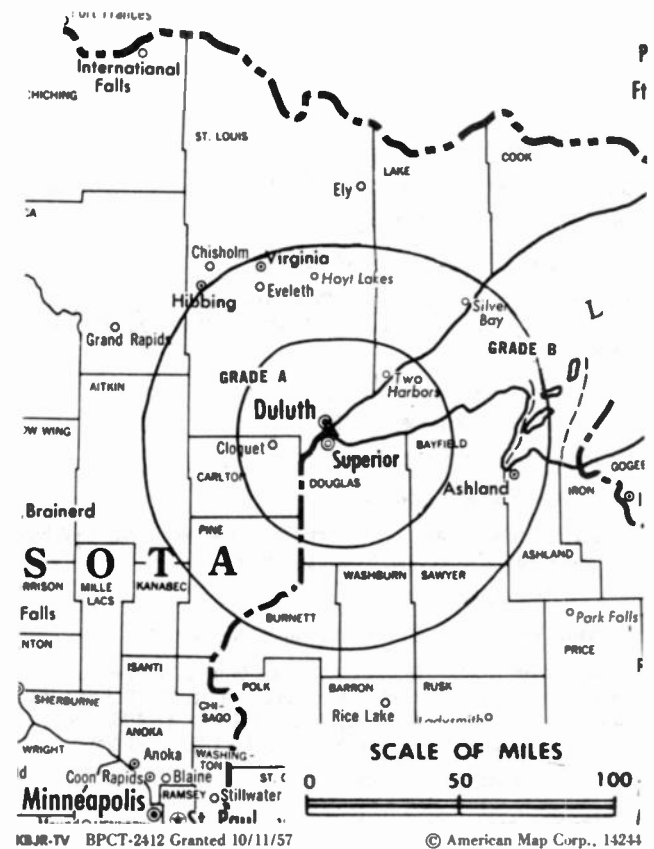
Highest 30 Sec. Rate: \$1200.

NETWORK BASE HOURLY RATE: \$800.

City of License: Superior, WI. ADI: Duluth, MN-Superior, WI. Rank: 125.

Total Households: ©MSI Consumer Market Data as of 1/1/90. TV Homes, TV% and Circulation ©1990 Arbitron. County coverage based on Arbitron study.

Net Weekly Circulation	State County	Total Households	TV Households	%
50% & Over	MICHIGAN			
	Gogebic	7,500	7,300	97
	MINNESOTA			
	Aitkin	5,500	5,400	98
	Carlton	10,700	10,600	99
	Cook	1,800	1,800	100
	Itasca	16,400	16,100	98



Net Weekly Circulation	State County	Total Households	TV Households	%
50% & Over	Koochiching	5,800	5,600	97
	Lake	4,300	4,300	100
	St Louis	78,100	77,300	99
	WISCONSIN			
	Ashland	6,400	6,300	98
	Bayfield	5,500	5,400	98
	Douglas	16,400	16,200	99
	Iron	2,700	2,700	100
	Sawyer	5,700	5,500	96
	Between 25-49%	MINNESOTA		
Beltrami		12,000	11,500	96
Cass		8,300	8,000	96
Pine		7,600	7,500	99
Wadena		5,000	4,800	96
WISCONSIN				
Washburn	5,800	5,700	98	
Between 5-24%	WISCONSIN			
Burnett	5,500	5,400	97	
Totals		211,000	207,400	98
Net Weekly Circulation (1990)			157,600	
Average Daily Circulation (1990)			101,500	

Minnesota—Duluth-Superior, Wisconsin

KDLH-TV

Ch. 3

Network Service: CBS.

Licensee: Blue Grass Television Inc., Box 13000, Bowling Green, KY 42102.

Studio: 425 W. Superior St., Duluth, MN 55802.

Telephone: 218-727-8911. TWX: 910-561-2522.

Technical Facilities: Channel No. 3 (60-66 MHz). Authorized power: 100-kw visual, 10-kw aural. Antenna: 990-ft. above av. terrain, 816-ft. above ground, 2049-ft. above sea level.

Latitude 46° 47' 07"
Longitude 92° 07' 15"

Transmitter: 3 Observation Rd. & 11th St.

Satellite Earth Stations: Scientific-Atlanta, 7-meter C-band; M/A-Com, 5-meter C-band; Scientific-Atlanta, 4.6-meter C-band; Harris, 3.8-meter Ku-band; Microdyne, Scientific-Atlanta receivers.

News Services: AP, Group W Newsfeed.

Ownership: A. Richard Benedek (Group Owner).

Began Operation: March 14, 1954. Sale to WGN by Red River Bcstg. (Dalton LeMasurier family) approved Dec. 7, 1960 (Vol. 16:34, 50). Sale to Palmer by WGN Inc. approved Jan. 10, 1979 (Vol. 18:30). Sale to present owner by Palmer Bcstg. approved by FCC May 23, 1985 (Television Digest, Vol. 25:24).

Represented (sales): Blair Television; Glen-Warren Broadcast Sales (Canada).

Represented (legal): Crowell & Moring.

Personnel:

JOHN LaFORGE, vice president & general manager.

STUART A. LUNSFORD, director of sales.

WALT LEDINGHAM, local sales manager.

KEN FLANNERY, operations manager.

JEFF POTTS, news director.

JIM CUZZO, program director.

JAMES JUNKER, promotion director.

JULIE TOLAND, business manager.

STEVEN HASSKAMP, chief engineer.

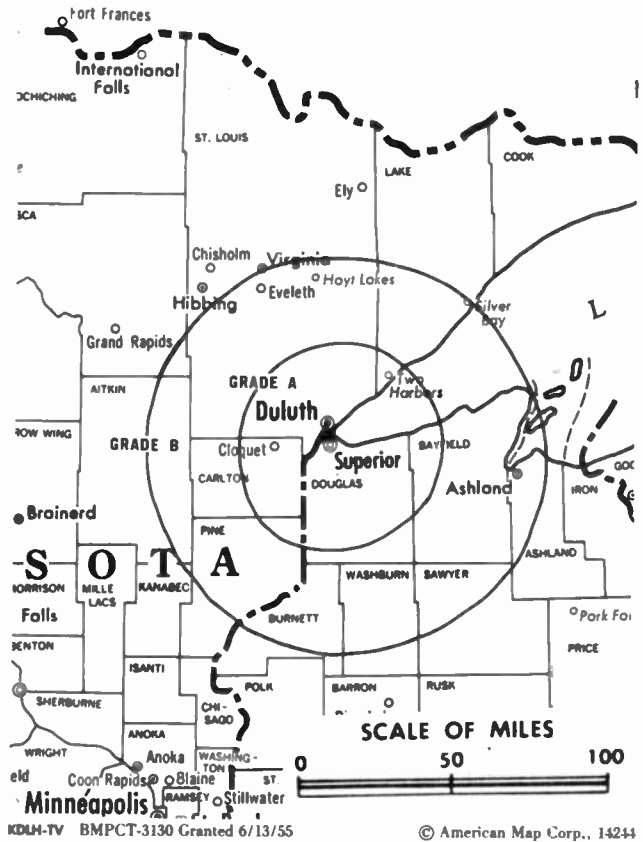
Highest 30 Sec. Rate: \$700.

NETWORK BASE HOURLY RATE: \$1060.

City of License: Duluth. ADI: Duluth, MN-Superior, WI. Rank: 125.

Total Households: ©MSI Consumer Market Data as of 1/1/90. TV Homes, TV% and Circulation ©1990 Arbitron. County coverage based on Arbitron study.

Net Weekly Circulation	State County	Total Households	TV Households	%
50% & Over	MICHIGAN			
	Gogebic	7,500	7,300	97
	MINNESOTA			
	Carlton	10,700	10,600	99
	Cook	1,800	1,800	100
	Itasca	16,400	16,100	98
	Koochiching	5,800	5,600	97
	Lake	4,300	4,300	100
	Pine	7,600	7,500	99
	St Louis	78,100	77,300	99
	WISCONSIN			
	Ashland	6,400	6,300	98



Net Weekly Circulation	State County	Total Households	TV Households	%
50% & Over	Bayfield	5,500	5,400	98
	Douglas	16,400	16,200	99
	Iron	2,700	2,700	100
	Sawyer	5,700	5,500	96
	Washburn	5,800	5,700	98
Between 25-49%	MINNESOTA			
	Aitkin	5,500	5,400	98
Between 5-24%	MICHIGAN			
	Ortonagon	3,500	3,400	97
	MINNESOTA			
	Beltrami	12,000	11,500	96
	Cass	8,300	8,000	96
	WISCONSIN			
Burnett	5,500	5,400	97	
Price	6,400	6,200	97	
Totals		215,900	212,200	98
Net Weekly Circulation (1990)				150,700
Average Daily Circulation (1990)				90,400

**Need Broadcast TV or Cable TV Mail Labels
From the Factbook?**

*Call Information Marketing Services
703-821-8130*

Minnesota—Duluth

WDIO-TV

Ch. 10

(Operates satellite WIRT, Hibbing, MN)

Network Service: ABC.

Licensee: WDIO-TV Inc., 3415 University Ave., St. Paul, MN 55114.

Studio: 10 Observation Rd., Duluth, MN 55811.

Telephone: 218-727-6864. TWX: 910-561-2539. Fax: 218-727-4415.

Technical Facilities: Channel No. 10 (192-198 MHz). Authorized power: 316-kw visual, 31.6-kw aural. Antenna: 1010-ft. above av. terrain, 868-ft. above ground, 2049-ft. above sea level.

Latitude 46° 47' 13"

Longitude 92° 07' 17"

Transmitter: 10 Observation Rd., Duluth.

Satellite Earth Stations: Transmit/receive Scientific-Atlanta, 5-meter Ku-band; Andrew, 7.3-meter C-band; Avantek receivers.

News Service: ABC, AP, Conus, SNS, UPI.

Ownership: Hubbard Broadcasting Inc. (Group Owner).

Began Operation: January 24, 1966. Sale to Harcourt Brace Jovanovich Inc. by Frank P. Befera, et al., approved by FCC March 32, 1978 (Television Digest, Vol. 17:28). FCC approved sale to Hubbard Bcstg. Nov. 27, 1987 (Vol. 27:33).

Represented (sales): Petry Television Inc.

Represented (legal): Fletcher, Heald & Hildreth.

Represented (engineering): Smith & Powstenko.

Personnel:

GEORGE COUTURE, general manager.
 JOE GOLDEN, national sales manager.
 SUSAN ANDERSON, local sales manager.
 DAVE POIRIER, program manager.
 GEORGE W. WOODY, chief engineer.
 JOEL ANDERSON, news director.
 BRUCE GIANUNZIO, film director.
 JEFF LAUNDERGAN, on-station promotion.

Highest 30 Sec. Rate: \$375.

NETWORK BASE HOURLY RATE: \$850.

Arbitron Data: Figures include WIRT, Hibbing, MN.

City of License: Duluth. ADI: Duluth, MN-Superior, WI. Rank: 125.

Total Households: ©MSI Consumer Market Data as of 1/1/90. TV Homes, TV% and Circulation ©1990 Arbitron. County coverage based on Arbitron study.

Net Weekly Circulation	State County	Total Households	TV Households	%
50% & Over	MICHIGAN			
	Gogebic	7,500	7,300	97
	MINNESOTA			
	Aitkin	5,500	5,400	98
	Carlton	10,700	10,600	99
	Cook	1,800	1,800	100



Net Weekly Circulation	State County	Total Households	TV Households	%
50% & Over	Itasca	16,400	16,100	98
	Koochiching	5,800	5,600	97
	Lake	4,300	4,300	100
	St Louis	78,100	77,300	99
	WISCONSIN			
	Ashland	6,400	6,300	98
	Bayfield	5,500	5,400	98
Between 25-49%	Douglas	16,400	16,200	99
	Iron	2,700	2,700	100
	Sawyer	5,700	5,500	96
	MINNESOTA			
Between 25-49%	Beltrami	12,000	11,500	96
	Pine	7,600	7,500	99
	WISCONSIN			
Between 5-24%	Washburn	5,800	5,700	98
	MICHIGAN			
	Orionagon	3,500	3,400	97
Between 5-24%	MINNESOTA			
	Cass	8,300	8,000	96
Between 5-24%	WISCONSIN			
	Burnett	5,500	5,400	97
Totals		209,500	206,000	98
Net Weekly Circulation (1990)				156,100
Average Daily Circulation (1990)				99,600

Minnesota—Hibbing

WIRT

Ch. 13

(Satellite of WDIO-TV, Duluth, MN)

Network Service: ABC.

Licensee: WDIO-TV Inc., 3415 University Ave., St. Paul, MN 55114.

Studio: See WDIO-TV, Duluth.

Telephone: 218-727-6864. TWX: 910-561-2539.

Technical Facilities: Channel No. 13 (210-216 MHz). Authorized power: 125-kw max. visual, 12.50-kw max. aural. Antenna: 666-ft. above av. terrain, 517-ft. above ground, 2123-ft. above sea level.

Latitude	47°	22'	52"
Longitude	92°	57'	18"

Transmitter: Maple Hill, Hibbing, MN.

Ownership: Hubbard Broadcasting Inc. (Group Owner).

Began Operation: August 31, 1967. Sale to present owners approved by FCC Nov. 27, 1987.

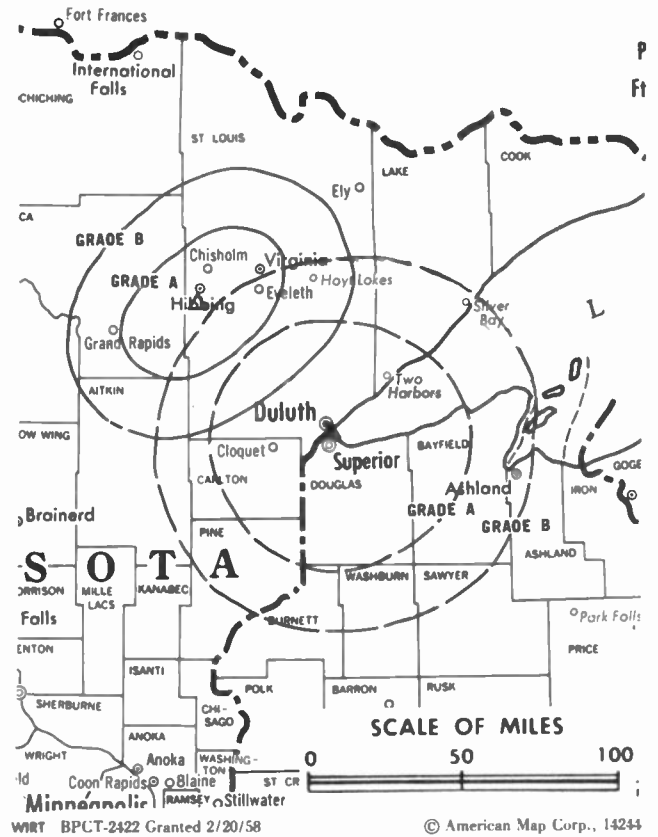
Personnel:

See WDIO-TV, Duluth, MN.

Rates: Sold in combination with WDIO-TV, Duluth.

NETWORK BASE HOURLY RATE: Bonus.

Arbitron Data: Figures are included with parent WDIO-TV, Duluth.



City of License: Hibbing. ADI: Duluth, MN-Superior, WI. Rank: 125.

Minnesota—Mankato

KEYC-TV

Ch. 12

Network Service: CBS.

Licensee: United Communications Corp., Box 128, Mankato, MN 56001.

Studio: 1570 Lookout Dr., North Mankato, MN 56001.

Telephone: 507-625-7905. Easylink: 62421740.

Technical Facilities: Channel No. 12 (204-210 MHz). Authorized power: 316-kw visual, 47.4-kw aural. Antenna: 1040-ft. above av. terrain, 1116-ft. above ground, 2163-ft. above sea level.

Latitude 43° 56' 14"
Longitude 94° 24' 41"

Transmitter: 1.6-mi. NE of Lewisville, MN.

Satellite Earth Stations: Scientific-Atlanta, 7-meter C-band; Scientific-Atlanta, 4.6-meter C-band; Vertex, 4.6-meter Ku-band; M/A-Com, Scientific-Atlanta, Standard Communications receivers.

News Services: CBS, UPI.

Ownership: United Communications Corp. (Group Owner).

Began Operation: October 5, 1960. Sale to present owners by Lee Enterprises approved by FCC Aug. 26, 1977 (Television Digest, Vol. 17:25).

Represented (sales): Katz Television.

Represented (legal): Jones, Waldo, Holbrook & McDonough.

Personnel:

DENNIS WAHLSTROM, general manager.
ELAINE PETERSON, operations manager.
RICK KRAMLINGER, production manager.
DAVID HOOGE, chief engineer.
DAVID NIXON, news director.
LLOYD MILLER, local sales manager.
SHARON FREITAG, business manager.

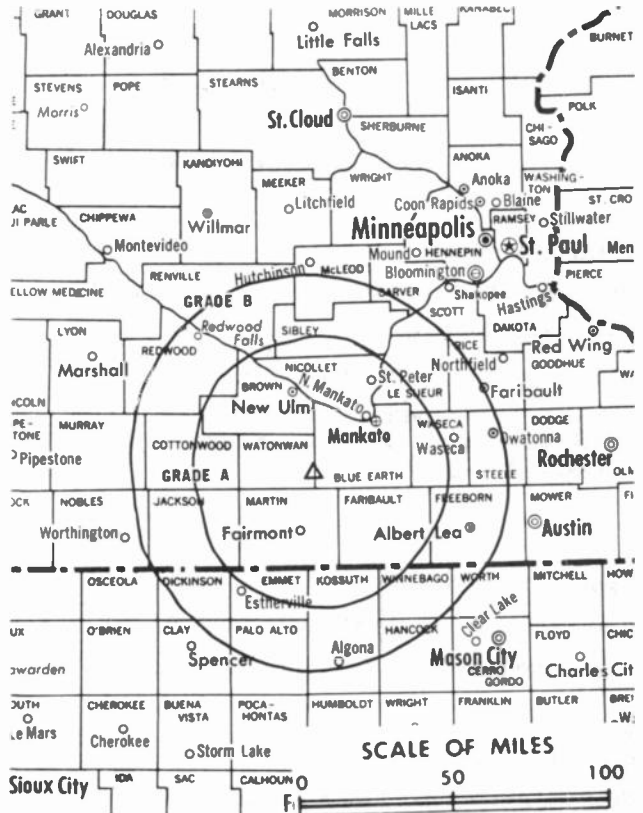
Highest 30 Sec. Rate: \$650.

NETWORK BASE HOURLY RATE: \$491.

City of License: Mankato. ADI: Mankato. Rank: 206.

Total Households: ©MSI Consumer Market Data as of 1/1/90. TV Homes, TV% and Circulation ©1990 Arbitron. County coverage based on Arbitron study.

Net Weekly Circulation	State County	Total Households	TV Households	%
50% & Over	IOWA			
	Dickinson	6,200	6,100	98
	Emmet	4,800	4,700	98
	Kossuth	7,800	7,700	99
	Palo Alto	4,500	4,400	98
	MINNESOTA			
	Blue Earth	18,700	18,400	98
	Brown	10,200	10,000	98
	Cottonwood	5,200	5,000	96
	Faribault	7,300	7,200	99
Jackson	4,800	4,700	98	
Martin	9,600	9,500	99	



KEYC-TV BPCT-2433 Granted 6/11/58

© American Map Corp., 14244

Net Weekly Circulation	State County	Total Households	TV Households	%
50% & Over	Nicollet	10,200	10,100	99
	Watonwan	4,700	4,600	98
Between 25-49%	MINNESOTA			
	Freeborn	13,500	13,400	99
	Le Sueur	8,800	8,700	99
	Redwood	6,600	6,400	97
	Renville	7,300	7,200	99
	Sibley	5,400	5,300	98
Waseca	6,800	6,700	99	
Between 5-24%	IOWA			
	Humboldt	5,000	4,900	98
	Pocahontas	4,100	4,000	98
	Winnebago	5,200	5,100	98
MINNESOTA	Dodge	5,500	5,400	98
	Lyon	9,100	8,900	98
	McLeod	11,600	11,500	99
	Murray	3,900	3,900	100
	Nobles	7,600	7,500	99
	Rice	16,400	16,200	99
	Steele	11,300	11,200	99
	Totals		222,100	218,700
Net Weekly Circulation (1990)				97,100
Average Daily Circulation (1990)				50,500

Minnesota—Minneapolis-St. Paul

KARE

Ch. 11

Network Service: NBC.

Licensee: Combined Communications Corp., 8811 Olson Memorial Hwy., Minneapolis, MN 55427.

Studio: 8811 Olson Memorial Hwy., Minneapolis, MN 55427.

Telephone: 612-546-1111. TWX: 910-576-2825. Fax: 612-541-8019.

Technical Facilities: Channel No. 11 (198-204 MHz). Authorized power: 316-kw visual, 31.6-kw aural. Antenna: 1440-ft. above av. terrain, 1375-ft. above ground, 2375-ft. above sea level.

Latitude 45° 03' 44.00"
Longitude 93° 08' 21.30"

Transmitter: 960 West County Rd. F, Shoreview, MN.

Multichannel TV Sound: Stereo only.

Satellite Earth Stations: Transmit/receive Harris, 6-meter; Scientific-Atlanta, 10-meter; Vertex, 6-meter; Harris, 3-meter; DX Engineering, Harris, Scientific-Atlanta receivers.

SNG Mobile Dish: RSI, 2.4-meter Ku-band.

News Services: AP, Nexus, UPI.

Ownership: Gannett Broadcasting Group (Group Owner).

Began Operation: September 1, 1953. Sale to present owner by Metromedia Inc. approved by FCC Feb. 17, 1983 (Television Digest, Vol. 22:35). Sale to Metromedia by Chris-Craft Industries approved June 14, 1972 (Vol. 11:31; 12:26). Previous sale by Time-Life Bcstg. Inc. was approved Aug. 24, 1964 (Vol. 4:35). Sale to Time-Life by H. M. Bitner interests approved by FCC April 17, 1957 (Vol. 12:50, 51; 13:16). Bitner group acquired time-sharing WTCN-TV & WMIN-TV, with radio WTCN, and made WTCN-TV into full-time outlet after FCC approved sale April 6, 1955 (Vol. 11:5, 15).

Represented (sales): Blair Television.

Represented (legal): Reed, Smith, Shaw & McClay.

Personnel:

LINDA RIOS BROOK, president & general manager.
ELLIOT A. BASS, vice president & general sales manager.
KATHRYN BARDINS, vice president & community affairs manager.
H. G. (SKIP) ALDRICH, vice president & chief engineer.
RICHARD MODIG, vice president, broadcast operations.
JANET MASON, vice president, news.
SUSAN ADAMS LOYD, marketing & research director.
THOMAS FEE, local sales manager.
JOHN REMES, national sales manager.
PAME GARDNER, advertising & promotion manager.
PAUL BALDWIN, news director.
MERVEN JENSEN, controller.

Rates: On request.

City of License: Minneapolis. ADI: Minneapolis-St. Paul. Rank: 13.

Total Households: ©MSI Consumer Market Data as of 1/1/90. TV Homes, TV% and Circulation ©1990 Arbitron. County coverage based on Arbitron study.

Net Weekly Circulation	State County	Total Households	TV Households	%
50% & Over	MINNESOTA			
	Anoka	77,200	77,000	100
	Benton	10,100	10,000	99
	Big Stone	2,900	2,900	100
	Blue Earth	18,700	18,400	98
	Brown	10,200	10,000	98
	Carver	15,300	15,200	99
	Chippewa	5,500	5,400	98
	Chisago	9,800	9,700	99
	Cottonwood	5,200	5,000	96
	Dakota	87,400	86,900	99



Net Weekly Circulation	State County	Total Households	TV Households	%
50% & Over	Douglas	11,600	11,400	98
	Goodhue	14,900	14,700	99
	Hennepin	420,000	416,300	99
	Isanti	9,400	9,300	99
	Jackson	4,800	4,700	98
	Kanabec	4,700	4,600	98
	Kandiyohi	14,500	14,200	98
	Lac Qui Parle	3,800	3,700	97
	Le Sueur	8,800	8,700	99
	Lyon	9,100	8,900	98
	McLeod	11,600	11,500	99
	Martin	9,600	9,500	99
	Meeker	7,900	7,800	99
	Mille Lacs	7,100	7,000	99
	Morrison	10,500	10,300	98
	Nicollet	10,200	10,100	99
	Pine	7,600	7,500	99
	Ramsey	190,000	188,500	99
	Redwood	6,600	6,400	97
	Renville	7,300	7,200	99
	Rice	16,400	16,200	99
	Scott	18,300	18,200	99
	Sherburne	12,000	11,900	99
Sibley	5,400	5,300	98	
Stearns	37,500	37,000	99	
Steele	11,300	11,200	99	
Stevens	3,600	3,500	97	
Swift	4,600	4,500	98	
Wabasha	7,600	7,500	99	
Waseca	6,800	6,700	99	
(Continued on page A-637)				
Totals		1,463,400	1,447,100	99
Net Weekly Circulation (1990)				1,106,500
Average Daily Circulation (1990)				619,900

Minnesota—Minneapolis-St. Paul

KITN

Ch. 29

Network Service: Fox.

Licensee: Nationwide Communications Inc., 7325 Aspen Lane N., Brooklyn Park, MN 55428.

Studio: 7325 Aspen Lane N, Brooklyn Park, MN 55428.

Telephone: 612-424-2929. **Fax:** 612-424-2649.

Technical Facilities: Channel No. 29 (560-566 MHz). Authorized power: 1811-kw max. visual, 181.1-kw max. aural. Antenna: 1226-ft. above av. terrain, 1466-ft. above ground, 2375-ft. above sea level.

Latitude 45° 03' 29.50"
Longitude 93° 07' 27.00"

Holds CP for change to 4556-kw max. visual, 1224-ft. above av. terrain, 1227-ft. above ground, 2136-ft. above sea level, lat. 45°03' 30", long. 93°07' 27". BPCT-900719KE.

Transmitter: Gramsie Rd., 0.4-mi. E of Victoria, Shoreview Village.

Satellite Earth Stations: SatCom, 7-meter C-band; Vertex, 3.7-meter Ku-band; Paracipse, 3.7-meter Ku & C-band; M/A-Com, Chapparral receivers.

News Service: CNN.

Ownership: Nationwide Communications Inc. (Group Owner).

Began Operation: October 6, 1982. Sale to present owner by Beverly Hills Hotel Corp. approved by FCC July 30, 1985. Previous sale by Jonathan E. Byrd, et al., approved March 20, 1984.

Represented (sales): MMT Sales Inc.

Represented (legal): Fletcher, Heald & Hildreth.

Personnel:

GAIL L. BREKKE, general manager.
MARTIN SOKOLER, general sales manager.
DIANE MIGNONE, local sales manager.
RICHARD DEUTSCH, national sales manager.
DALE PALECEK, program director.
MARY O'NEILL, director of advertising & promotion.
KATHLEEN BEAUCHAMP, business manager.
DON KIRBY, chief engineer.

Rates: On request.

City of License: Minneapolis. **ADI:** Minneapolis-St. Paul. **Rank:** 13.

Total Households: ©MSI Consumer Market Data as of 1/1/90. TV Homes, TV% and Circulation ©1990 Arbitron. County coverage based on Arbitron study.

Net Weekly Circulation	State County	Total Households	TV Households	%
MINNESOTA				
50% & Over	Anoka	77,200	77,000	100
	Carver	15,300	15,200	99
	Chippewa	5,500	5,400	98
	Chisago	9,800	9,700	99
	Dakota	87,400	86,900	99
	Hennepin	420,000	416,300	99
	Kandiyohi	14,500	14,200	98
	Lac Qui Parle	3,800	3,700	97



Net Weekly Circulation	State County	Total Households	TV Households	%
50% & Over	Ramsey	190,000	188,500	99
	Rice	16,400	16,200	99
	Scott	18,300	18,200	99
	Washington	44,800	44,500	99
	WISCONSIN			
	St Croix	17,200	17,000	99
Between 25-49%	MINNESOTA			
	Blue Earth	18,700	18,400	98
	Brown	10,200	10,000	98
	Cottonwood	5,200	5,000	96
	Douglas	11,600	11,400	98
	Goodhue	14,900	14,700	99
	Isanti	9,400	9,300	99
	Kanabec	4,700	4,600	98
	Le Sueur	8,800	8,700	99
	Mc Leod	11,600	11,500	99
	Nicollet	10,200	10,100	99
	Olmsted	37,500	37,200	99
	Pope	4,600	4,500	98
	Redwood	6,600	6,400	97
	Renville	7,300	7,200	99
	Sherburne	12,000	11,900	99
	Stearns	37,500	37,000	99
	Stevens	3,600	3,500	97
	Swift	4,600	4,500	98
	Wabasha	7,600	7,500	99
Waseca	6,800	6,700	99	
Watowwan	4,700	4,600	98	
Winona	16,300	16,000	98	
Wright	21,300	21,000	99	
(Continued on page A-637)				
Totals		1,368,000	1,353,600	99
Net Weekly Circulation (1990)				625,200
Average Daily Circulation (1990)				212,700

Our firm acted as financial advisor and broker in the 1986 sale of **KITN-TV**

THE TED HEPBURN COMPANY

Ted Hepburn, President Todd Hepburn, Vice-President
325 Garden Road, Palm Beach, Florida 33480 (407) 853-8995
P.O. Box 42401, Cincinnati, Ohio 45242 (513) 791-8750

Minnesota—Minneapolis-St. Paul

KMSP-TV

Ch. 9

Network Service: None, independent.

Licensee: United Television Inc., 8501 Wilshire Blvd., Suite 340, Beverly Hills, CA 90211.

Studio: 6975 York Ave. S, Minneapolis, MN 55435.

Telephone: 612-926-9999. TWX: 910-576-2926.

Fax: 612-926-9368; 612-926-4935 (news).

Technical Facilities: Channel No. 9 (186-192 MHz). Authorized power: 316-kw visual, 38-kw aural. Antenna: Circularly polarized, 1427-ft. above av. terrain, 1430-ft. above ground, 2339-ft. above sea level.

Latitude 45° 03' 30"
Longitude 93° 07' 27"

Transmitter: 550 Gramsie Rd., Shoreview.

Satellite Earth Stations: Microdyne, 7-meter C-band; Scientific-Atlanta, 5-meter C-band; Scientific-Atlanta, 4.5-meter Ku-band; Harris, Microdyne, Scientific-Atlanta receivers.

News Service: CNN.

Ownership: United Television Inc. (Group Owner).

Began Operation: January 9, 1955. Sale to United Television Inc. by Minneapolis Tower Co. (Morris T. Baker) approved May 23, 1956 by FCC (Television Digest, Vol. 12:14, 16, 21). Sale of 75% to National Telefilm Assoc. Inc. approved Nov. 20, 1957 (Vol. 13:34, 47). NTA also purchased 25% held by Loew's Inc. (MGM) in Feb. 1958 (Vol. 14:7). Sale to 20th Century-Fox TV Inc. by NTA approved Oct. 29, 1959 by FCC (Vol. 15:34, 44). United Television Inc. acquired 100% of stock from 20th Century-Fox June 8, 1981.

Represented (sales): Katz Television.

Represented (legal): Wilmer, Cutler & Pickering.

Represented (engineering): Lohnes & Culver.

Personnel:

EVAN THOMPSON, president.
GARTH S. LINDSEY, vice president, finance.
STUART SWARTZ, general manager.
ROGER WERNER, general sales manager.
RICH AMBROSE, national sales manager.
STEPHANIE PETERSON, local sales manager.
MARK HERMAN, local sales manager.
GENE STEINBERG, program director.
DARRELL SCHMIDT, business manager.
DONNA YONCHAK, traffic manager.
PENNY PARRISH, director of news.
SUSAN ARNESON, manager, program services.
DAROLD ARVIDSON, director of engineering.
PAMELA SPRINGER, promotion manager.
JEANINE SOCHA, research director.
LEILA LARSON, administrative assistant.

Highest 30 Sec. Rate: \$2500.

City of License: Minneapolis. ADI: Minneapolis-St. Paul. Rank: 13.

Total Households: ©MSI Consumer Market Data as of 1/1/90. TV Homes, TV% and Circulation ©1990 Arbitron. County coverage based on Arbitron study.

Net Weekly Circulation	State County	Total Households	TV Households	%
50% & Over	MINNESOTA			
	Anoka	77,200	77,000	100
	Benton	10,100	10,000	99
	Blue Earth	18,700	18,400	98
	Brown	10,200	10,000	98
	Carver	15,300	15,200	99
	Chippewa	5,500	5,400	98
	Chisago	9,800	9,700	99



KMSP-TV 8PCT-860116KE Granted 9/30/86

© American Map Corp., No. 14244

Net Weekly Circulation	State County	Total Households	TV Households	%
50% & Over	Crow Wing	18,200	17,800	98
	Dakota	87,400	86,900	99
	Dodge	5,500	5,400	98
	Goodhue	14,900	14,700	99
	Grant	2,700	2,700	100
	Hennepin	420,000	416,300	99
	Isanti	9,400	9,300	99
	Kanabec	4,700	4,600	98
	Kandiyohi	14,500	14,200	98
	Lac Qui Parle	3,800	3,700	97
	Le Sueur	8,800	8,700	99
	McLeod	11,600	11,500	99
	Martin	9,600	9,500	99
	Meeker	7,900	7,800	99
	Mille Lacs	7,100	7,000	99
	Morrison	10,500	10,300	98
	Nicollet	10,200	10,100	99
	Olmsted	37,500	37,200	99
	Pine	7,600	7,500	99
	Ramsey	190,000	188,500	99
	Redwood	6,600	6,400	97
	Renville	7,300	7,200	99
	Rice	16,400	16,200	99
	Scott	18,300	18,200	99
	Sherburne	12,000	11,900	99
	Sibley	5,400	5,300	98
	Stearns	37,500	37,000	99
	Steele	11,300	11,200	99
	Stevens	3,600	3,500	97
	Swift	4,600	4,500	98

(Continued on page A-637)

Totals	1,821,400	1,799,900	99
Net Weekly Circulation (1990)			1,075,200
Average Daily Circulation (1990)			493,200

Minnesota—St. Paul-Minneapolis

KSTP-TV

Ch. 5

(Also operates satellites KSAX, Alexandria & KRWF, Redwood Falls, MN)

Network Service: ABC.

Licensee: Hubbard Broadcasting Inc., 3415 University Ave., St. Paul, MN 55114.

Studio: 3415 University Ave., St. Paul, MN 55114.

Telephone: 612-646-5555. TWX: 62790871. Telex: 59-0244.

Fax: 612-642-4172.

Technical Facilities: Channel No. 5 (76-82 MHz). Authorized power: 100-kw visual, 15.1-kw aural. Antenna: 1430-ft. above av. terrain, 1375-ft. above ground, 2375-ft. above sea level.

Latitude 45° 03' 45"
Longitude 93° 08' 22"

Transmitter: 960 W. County Rd. F, Shoreview, MN.

Multichannel TV Sound: Stereo only.

Satellite Earth Stations: Scientific-Atlanta, 11-meter; Scientific-Atlanta, 5.5-meter; Scientific-Atlanta, 4.5-meter; Scientific-Atlanta, 3.7-meter; Andrew, Scientific-Atlanta receivers.

AM Affiliate: KSTP, 50-kw, 1500 kHz.

FM Affiliate: KSTP-FM, 100-kw, 94.5 MHz (No. 233), 1220-ft.

News Services: ABC, AP, Conus.

Ownership: Hubbard Broadcasting Inc. (Group Owner).

Began Operation: April 23, 1948.

Represented (sales): Petry Television Inc.

Represented (legal): Fletcher, Heald & Hildreth.

Represented (engineering): A. D. Ring & Associates, P.C.

Personnel:

HAROLD C. CRUMP, president & general manager.

JOHN M. DEGAN, station manager.

KARL GENSHEIMER, vice president & director of sales.

MENDES NAPOLI, vice president, news.

DIKIE HANSEN, vice president & business manager.

JOHN MISNER, assistant general sales manager.

JOSEPH TAYLOR, chief engineer.

GUY GROSSMAN, marketing director.

Highest 30 Sec. Rate: \$3000.

NETWORK BASE HOURLY RATE: \$1800.

Arbitron Data: Figures include KSAX, Alexandria & KRWF, Redwood Falls, MN.

City of License: St. Paul. ADI: Minneapolis-St. Paul. Rank: 13.

Total Households: ©MSI Consumer Market Data as of 1/1/90. TV Homes, TV% and Circulation ©1990 Arbitron. County coverage based on Arbitron study.

Net Weekly Circulation	State County	Total Households	TV Households	%
MINNESOTA				
50% & Over	Anoka	77,200	77,000	100
	Benton	10,100	10,000	99
	Big Stone	2,900	2,900	100
	Blue Earth	18,700	18,400	98
	Brown	10,200	10,000	98
	Carver	15,300	15,200	99
	Chippewa	5,500	5,400	98
	Chisago	9,800	9,700	99
	Crow Wing	18,200	17,800	98
	Dakota	87,400	86,900	99
	Dodge	5,500	5,400	98
	Douglas	11,600	11,400	98



Net Weekly Circulation	State County	Total Households	TV Households	%
50% & Over	Goodhue	14,900	14,700	99
	Grant	2,700	2,700	100
	Hennepin	420,000	416,300	99
	Isanti	9,400	9,300	99
	Jackson	4,800	4,700	98
	Kanabec	4,700	4,600	98
	Kandiyohi	14,500	14,200	98
	Lac Qui Parle	3,800	3,700	97
	Le Sueur	8,800	8,700	99
	Lyon	9,100	8,900	98
	McLeod	11,600	11,500	99
	Martin	9,600	9,500	99
	Meeker	7,900	7,800	99
	Mille Lacs	7,100	7,000	99
	Morrison	10,500	10,300	98
	Nicollet	10,200	10,100	99
	Pine	7,600	7,500	99
	Pope	4,600	4,500	98
	Ramsey	190,000	188,500	99
	Redwood	6,600	6,400	97
	Renville	7,300	7,200	99
	Rice	16,400	16,200	99
	Scott	18,300	18,200	99
	Sherburne	12,000	11,900	99
	Sibley	5,400	5,300	98
	Stearns	37,500	37,000	99
	Steele	11,300	11,200	99
	Stevens	3,600	3,500	97
	Swift	4,600	4,500	98
	Todd	9,500	9,300	98

(Continued on page A-638)

Totals	1,568,000	1,549,600	99
Net Weekly Circulation (1990)			1,185,900
Average Daily Circulation (1990)			652,100

Minnesota—Minneapolis-St. Paul

KTMA-TV

Ch. 23

Network Service: None, independent.

Licensee: KTMA Acquisition Corp., Debtor in Possession, 1640 Como Ave., St. Paul, MN 55108.

Studio: 1640 Como Ave., St. Paul, MN 55108.

Telephone: 612-646-2300. Fax: 612-646-1220.

Technical Facilities: Channel No. 23 (524-530 MHz). Authorized power: 1740-kw max. visual, 347-kw max. aural. Antenna: 1170-ft. above av. terrain, 1466-ft. above ground, 2375-ft. above sea level.

Latitude 45° 03' 29.50"
Longitude 93° 07' 27.00"

Transmitter: 570 Gramsie Rd., Shoreview, MN.

Multichannel TV Sound: Stereo only.

Satellite Earth Stations: Comtech, 5-meter C-band; Scientific-Atlanta, 3.6-meter C-band; Scientific-Atlanta, 4.5-meter Ku-band; W/A-Com, Pinzone, Scientific-Atlanta receivers.

Ownership: KTMA Acquisition Corp.

Began Operation: September 22, 1982. Sale to United Cable TV Corp., et al., by Buford Television approved by FCC Sept. 5, 1984. Sale to present owner approved Sept. 30, 1986 (Television Digest, Vol. 26:36).

Represented (legal): Fisher, Wayland, Cooper & Leader.

Represented (engineering): Jules Cohen & Associates, P.C.

Personnel:

DONALD W. O'CONNOR, president & general manager.

MIKE GILLHAM, general sales manager.

ROBB ANTHONY, local sales manager.

KIM MacDONALD, news director.

BRENDA WILSON, program director.

TIM JERKOVICH, promotion director.

CAROL MAUDER, business manager.

CAL LANG, marketing director.

STEVEN LUNDE, chief engineer.

Highest 30 Sec. Rate: \$1500.

City of License: Minneapolis. ADI: Minneapolis-St. Paul. Rank: 13.

Total Households: ©MSI Consumer Market Data as of 1/1/90. TV Homes, TV% and Circulation ©1990 Arbitron. County coverage based on Arbitron study.

Net Weekly Circulation	State County	Total Households	TV Households	%
Between 25-49%	MINNESOTA			
	Anoka	77,200	77,000	100
	Chisago	9,800	9,700	99
	Dakota	87,400	86,900	99
	Isanti	9,400	9,300	99
	Kanabec	4,700	4,600	98
	Ramsey	190,000	188,500	99
	Rice	16,400	16,200	99
	Scott	18,300	18,200	99
	WISCONSIN			
	St Croix	17,200	17,000	99



Net Weekly Circulation	State County	Total Households	TV Households	%
Between 5-24%	MINNESOTA			
	Benton	10,100	10,000	99
	Blue Earth	18,700	18,400	98
	Carver	15,300	15,200	99
	Goodhue	14,900	14,700	99
	Hennepin	420,000	416,300	99
	Le Sueur	8,800	8,700	99
	McLeod	11,600	11,500	99
	Meeker	7,900	7,800	99
	Sherburne	12,000	11,900	99
	Sibley	5,400	5,300	98
	Stearns	37,500	37,000	99
	Steele	11,300	11,200	99
	Waseca	6,800	6,700	99
	Washington	44,800	44,500	99
	Watsonwan	4,700	4,600	98
	Wright	21,300	21,000	99
	WISCONSIN			
	Pierce	11,700	11,500	98
	Polk	13,400	13,200	99
	Totals		1,106,600	1,096,900
Net Weekly Circulation (1990)			258,800	
Average Daily Circulation (1990)			69,100	

Your message in this ad space could cost as little as \$95, and it will reach the people important to you!

Television & Cable Factbook

Minnesota—Minneapolis-St. Paul

WCCO-TV

Ch. 4

(Also operates satellites KCCO-TV, Alexandria & KCCW-TV Walker, MN)

Network Service: CBS.

Licensee: WCCO Television Inc., 90 South 11th St., Minneapolis, MN 55403.

Studio: 90 South 11th St., Minneapolis, MN 55403.

Telephone: 612-339-4444. TWX: 910-576-3401. Telecopier: 612-330-2767.

Technical Facilities: Channel No. 4 (66-72 MHz). Authorized power: 100-kw visual, 10-kw aural. Antenna: 1430-ft. above av. terrain, 1375-ft. above ground, 2375-ft. above sea level.

Latitude 45° 03' 45.00"
Longitude 93° 08' 21.30"

Transmitter: County Rd. F, 0.4-mi. E of Lexington Ave., Shoreview.

Multichannel TV Sound: Stereo only.

Satellite Earth Stations: Transmit/receive Datsat, 4.3-meter Ku-band; Microdyne, 5-meter C-band; Scientific-Atlanta, 7-meter C-band; Andrew, 4.6-meter Ku & C-band; Scientific-Atlanta, 4.6-meter C-band; Vertex, 4.6-meter Ku-band; DX Engineering, Harris, Microdyne, Scientific-Atlanta receivers.

AM Affiliate: WCCO, 50-kw, 830 kHz.

FM Affiliate: WLTE, 100-kw, 102.9 MHz (No. 275), 1150-ft.

News Services: AP, UPI.

Ownership: Midwest Communications Inc. (Group Owner).

Began Operation: July 1, 1949 as WTCN-TV. Sold to present licensee August 1952 (Television Digest, Vol. 8:10, 33); CBS sold 47% interest to Minneapolis Star & Tribune Co. in November 1954 (Vol. 10:45). Transfer of control of Mid-Continent Radio-Television Inc. (equally owned by MTC Properties & Northwest Publications Inc.) to MTC Properties approved by FCC June 30, 1976 following merger of Ridder Publications with Knight Newspapers & spin-off of Ridder broadcast properties (Vol. 14:28, 30). Acquisition of Minneapolis Star-Tribune interest by MTC Properties was accomplished Aug. 16, 1976.

Represented (sales): TeleRep Inc.

Represented (legal): Oppenheimer, Wolf & Donnelly.

Personnel:

ROBERT G. McGANN, vice president & general manager.

KEN REES, station manager.

WILLIAM BRADLEY, general sales director.

BETTY MAY, program coordinator.

LORI FINK GARELICK, program director.

JOHN CULLITON, director of news.

KEVIN CUDDIHY, local sales manager.

JOHN O'NEILL, national sales manager.

STEVEN SMITH, director of engineering & operations.

SUSAN WEAS, director of publicity & events.

GREG KECK, business manager.

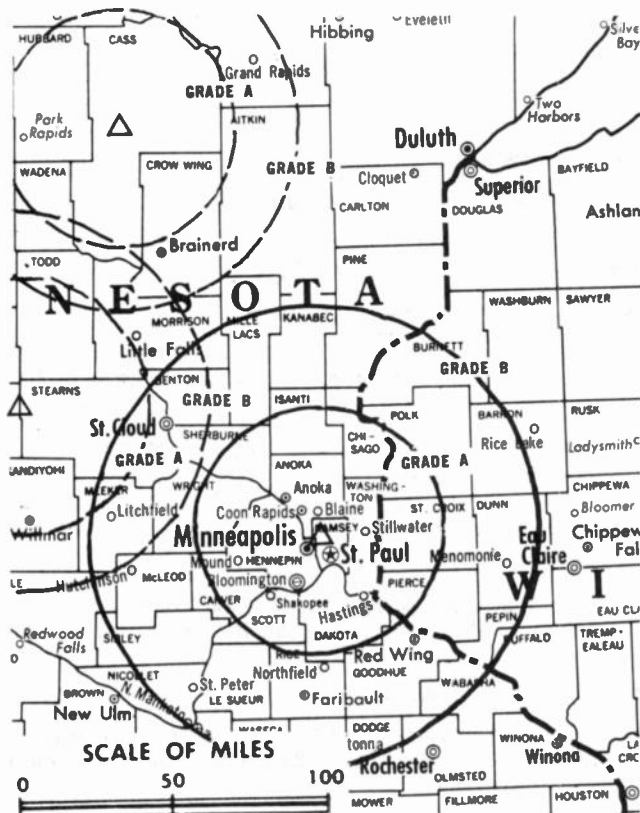
MICHAEL WRIGHT, director of graphic design.

Rates: On request.

City of License: Minneapolis. ADI: Minneapolis-St. Paul. Rank: 13.

Total Households: ©MSI Consumer Market Data as of 1/1/90. TV Homes, TV% and Circulation ©1990 Arbitron. County coverage based on Arbitron study.

Net Weekly Circulation	State County	Total Households	TV Households	%
MINNESOTA				
50% & Over	Anoka	77,200	77,000	100
	Benton	10,100	10,000	99
	Blue Earth	18,700	18,400	98
	Brown	10,200	10,000	98
	Carver	15,300	15,200	99
	Chisago	9,800	9,700	99
	Dakota	87,400	86,900	99



WCCO-TV BMPCT-7126 Granted 1/8/70

© American Map Corp., 14244

Net Weekly Circulation	State County	Total Households	TV Households	%
50% & Over	Dodge	5,500	5,400	98
	Goodhue	14,900	14,700	99
	Hennepin	420,000	416,300	99
	Isanti	9,400	9,300	99
	Kanabec	4,700	4,600	98
	Kandiyohi	14,500	14,200	98
	Le Sueur	8,800	8,700	99
	Lincoln	2,900	2,900	100
	Lyon	9,100	8,900	98
	McLeod	11,600	11,500	99
	Martin	9,600	9,500	99
	Meeker	7,900	7,800	99
	Mille Lacs	7,100	7,000	99
	Morrison	10,500	10,300	98
	Nicollet	10,200	10,100	99
	Olmsted	37,500	37,200	99
	Pine	7,600	7,500	99
	Ramsey	190,000	188,500	99
	Redwood	6,600	6,400	97
	Renville	7,300	7,200	99
	Rice	16,400	16,200	99
	Scott	18,300	18,200	99
	Sherburne	12,000	11,900	99
	Sibley	5,400	5,300	98
	Stearns	37,500	37,000	99
	Steele	11,300	11,200	99
	Wabasha	7,600	7,500	99
	Waseca	6,800	6,700	99
	Washington	44,800	44,500	99
	Watonwan	4,700	4,600	98

(Continued on page A-638)

Totals	1,518,400	1,501,500	99
Net Weekly Circulation (1990)			1,162,600
Average Daily Circulation (1990)			662,500

Minnesota—Redwood Falls

KRWF

Ch. 43

(Satellite of KSTP-TV, St. Paul-Minneapolis)

Network Service: ABC.

Licensee: KSAX Inc., 415 Fillmore St., Box 637, Alexandria, MN 56308.

Studio: See KSAX-TV, Alexandria, MN.

Telephones: 612-642-4200; 612-763-5729.

Technical Facilities: Channel No. 43 (644-650 MHz). Authorized power: 1220-kw max. visual, 122-kw max. aural. Antenna: 547-ft. above av. terrain, 535-ft. above ground, 1619-ft. above sea level.

Latitude 44° 29' 03"

Longitude 95° 29' 27"

Transmitter: 3.6-mi. ENE of intersection of Hwys. 68 & 19.

Ownership: Hubbard Broadcasting Inc. (Group Owner).

Began Operation: April 14, 1987.

Represented (sales): Petry Television Inc.

Represented (legal): Fletcher, Heald & Hidreth.

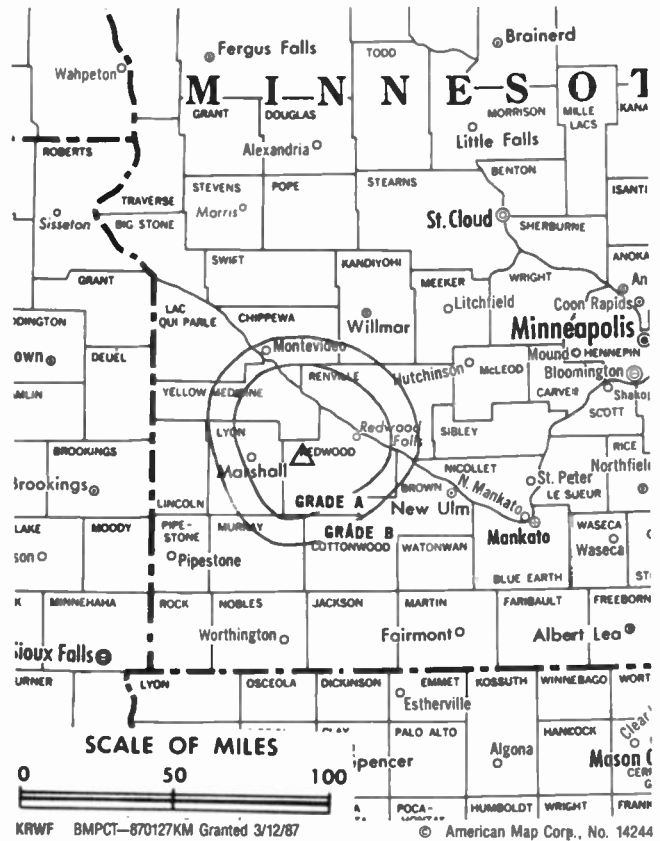
Represented (engineering): A. D. Ring & Associates, P.C.

Personnel:

MIKE BURGESS, general manager.

Rates: Sold in combination with KSAX-TV, Alexandria, MN.

Arbitron Data: Included with KSTP-TV, St. Paul-Minneapolis, MN.



City of License: Redwood Falls. ADI: Minneapolis-St. Paul. Rank: 13.

Minnesota—Rochester

KTTC
Ch. 10

Network Service: NBC.

Licensee: KTTC Television Inc., 601 First Ave. SW, Rochester, MN 55902.

Studio: 601 First Ave. SW, Rochester, MN 55902.

Telephone: 507-288-4444. TWX: 910-565-2477.

Technical Facilities: Channel No. 10 (192-198 MHz). Authorized power: 316-kw visual, 46.8-kw aural. Antenna: 1250-ft. above av. terrain, 1314-ft. above ground, 2646-ft. above sea level.

Latitude 43° 34' 15.30"
Longitude 92° 25' 36.90"

Transmitter: 3.2-mi. S of Ostrander, MN.

Multichannel TV Sound: Stereo only.

Satellite Earth Stations: ADM, 5-meter; DH Satellite, 5-meter; Harris, 3-meter; Harris, 6-meter; ChannelMaster, Gardiner, Harris receivers.

News Services: AP, Conus, NBC.

Ownership: Quincy Broadcasting Co. (Group Owner).

Began Operation: July 14, 1953. Sale to present owner by G. David Genting approved by FCC May 6, 1976 (Television Digest, Vol. 16:6). Transfer of control to Genting by Agnes P. Genting, Marvin O. Foss, Philip H. & Allan A. Genting approved April 2, 1963.

Represented (sales): Petry Television Inc.

Represented (legal): Wilkinson, Barker, Knauer & Quinn.

Represented (engineering): Lohnes & Culver.

Personnel:

JOHN LEIFHEIT, vice president & general manager.

JOHN WADE, sales manager.

RONALD E. GRUBER, operations manager.

C. H. (BUD) SANDERS, chief engineer.

GENE CARLSON, news director.

Highest 30 Sec. Rate: \$350.

NETWORK BASE HOURLY RATE: \$490.

City of License: Rochester. ADI: Rochester, MN-Mason City, IA-Austin, MN. Rank: 149.

Total Households: ©MSI Consumer Market Data as of 1/1/90. TV Homes, TV% and Circulation ©1990 Arbitron. County coverage based on Arbitron study.

Net Weekly Circulation	State County	Total Households	TV Households	%
50% & Over	IOWA			
	Cerro Gordo	20,000	19,800	99
	Floyd	7,100	7,000	99
	Hancock	5,500	5,400	98
	Howard	4,000	3,900	98
	Mitchell	4,500	4,500	100
	Winnebago	5,200	5,100	98
	Winneshiek	7,600	7,500	99
	Worth	3,500	3,500	100
	MINNESOTA			
	Dodge	5,500	5,400	98
	Faribault	7,300	7,200	99
	Fillmore	7,800	7,700	99
	Freeborn	13,500	13,400	99



Net Weekly Circulation	State County	Total Households	TV Households	%
50% & Over	Mower	15,000	14,900	99
	Olmsted	37,500	37,200	99
	Wabasha	7,600	7,500	99
	Winona	16,300	16,000	98
Between 25-49%	IOWA			
	Allamakee	5,400	5,300	98
	Chickasaw	5,300	5,200	98
	Kossuth	7,800	7,700	99
	MINNESOTA			
Houston	6,500	6,400	98	
Steele	11,300	11,200	99	
WISCONSIN	Buffalo	5,500	5,400	98
	Vernon	10,200	10,000	98
Between 5-24%	IOWA			
	Bremer	8,700	8,600	99
	Butler	6,300	6,200	98
	Emmet	4,800	4,700	98
	Franklin	5,100	5,100	100
	MINNESOTA			
	Blue Earth	18,700	18,400	98
	Goodhue	14,900	14,700	99
	Martin	9,600	9,500	99
	Nicollet	10,200	10,100	99
Waseca	6,800	6,700	99	
WISCONSIN	Crawford	6,100	6,000	98
	La Crosse	36,400	36,000	99
Totals		347,500	343,200	99
Net Weekly Circulation (1990)				164,800
Average Daily Circulation (1990)				89,400

Minnesota—Thief River Falls

KBRR

Ch. 10

(Satellite of KVRR, Fargo, ND)

Network Service: Fox.

Licensee: Red River Broadcast Corp., 4015 9th Ave. SW, Fargo, ND 58103.

Studio: See KVRR, Fargo.

Telephone: 701-277-1515. TWX: 510-600-6414. Fax: 701-277-1830.

Technical Facilities: Channel No. 10 (192-198 MHz). Authorized power: 130-kw visual, 13-kw aural. Antenna: 596-ft. above av. terrain, 408-ft. above ground, 1624-ft. above sea level.

Latitude	48°	01'	19"
Longitude	96°	22'	12"

Transmitter: 227-ft. NE of intersection of Hwys. 3 & 12, W of St. Hilaire, MN.

Ownership: Red River Broadcast Corp. (Group Owner).

Began Operation: October 25, 1985.

Represented (sales): Blair Television.

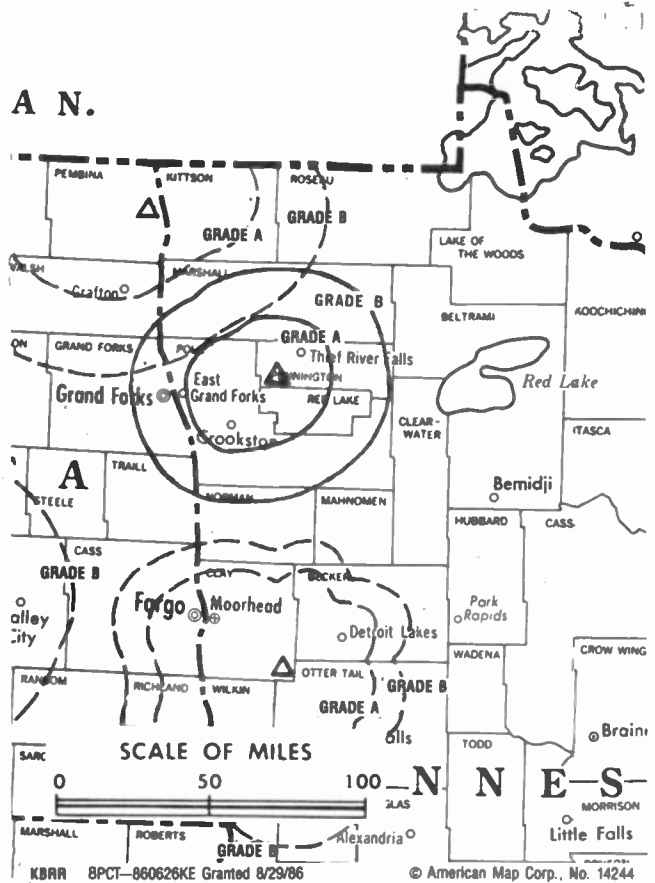
Represented (legal): Crowell & Moring.

Represented (engineering): du Treil, Lundin & Rackley.

Personnel:
See KVRR(TV), Fargo, ND.

Rates: On request.

Arbitron Data: Included with KVRR, Fargo, ND.



City of License: Thief River Falls. ADI: Fargo. Rank: 108.

Minnesota—Walker

KCCW-TV

Ch. 12

(Satellite of KCCO-TV, Alexandria, MN)

Network Service: CBS.

Licensee: KCCO Television Inc., 720 Hawthorne St., Alexandria, MN 56308.

Studio: 720 Hawthorne St., Alexandria, MN 56308.

Telephone: 612-763-5166. **TWX:** 910-578-0003. **Fax:** 612-763-4991.

Technical Facilities: Channel No. 12 (204-210 MHz). Authorized power: 316-kw visual, 63-kw aural. Antenna: 933-ft. above av. terrain, 999-ft. above ground, 2383-ft. above sea level.

Latitude 46° 56' 03"

Longitude 94° 27' 25"

Transmitter: 3-mi. E of Hackensack.

Satellite Earth Stations: Satellite Video Systems, 4.5-meter C-band; Scientific-Atlanta receivers.

News Services: AP, UPI.

Ownership: Midwest Communications Inc. (Group Owner).

Began Operation: January 1, 1964. Sale to present owner approved by FCC Oct. 15, 1987 (Television Digest, Vol. #26:45; 27:43).

Represented (sales): TeleRep Inc.

Personnel:

KEN REES, station manager.

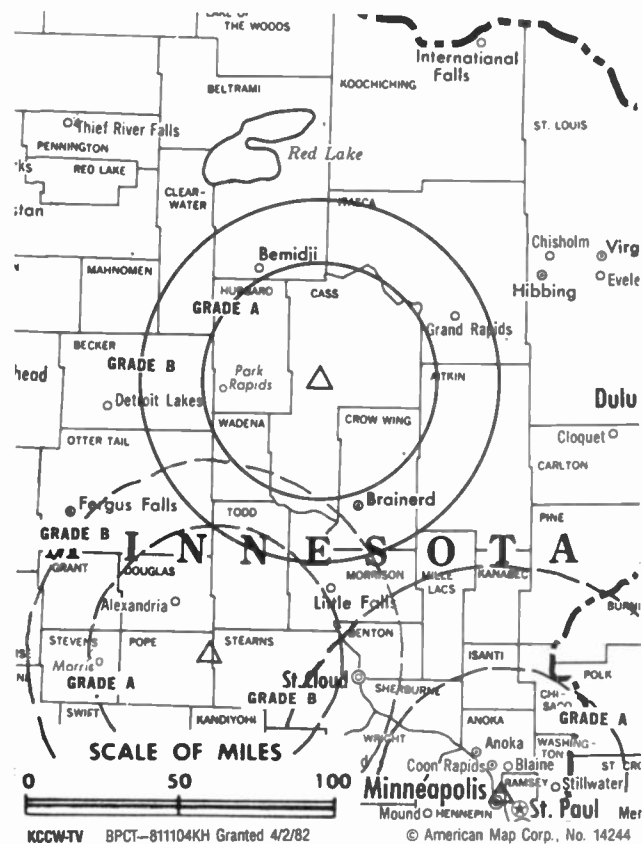
KEVIN CUDDIHY, general sales manager.

JOHN GINTHER, local sales manager.

WAYNE QUERNEMOEN, chief engineer.

JOHN FROYD, news director.

DUANE TINGUM, business manager.



Rates: Sold in combination with KCCO-TV, Alexandria, MN.

Arbitron Data: Included with KCCO-TV, Alexandria, MN.

City of License: Walker. **ADI:** Minneapolis-St. Paul. **Rank:** 13.

Minnesota

KARE, Minneapolis-St. Paul (Arbitron Data Continued)

Net Weekly Circulation	State County	Total Households	TV Households Households	%
50% & Over	MINNESOTA			
	Washington	44,800	44,500	99
	Watonwan	4,700	4,600	98
	Wright	21,300	21,000	99
	Yellow Medicine	4,600	4,400	96
	SOUTH DAKOTA			
	Grant	3,200	3,100	97
	WISCONSIN			
	Barron	15,800	15,400	97
	Burnett	5,500	5,400	97
	Pierce	11,700	11,500	98
Polk	13,400	13,200	99	
St Croix	17,200	17,000	99	
Between 25-49%	MINNESOTA			
	Aitkin	5,500	5,400	98
	Crow Wing	18,200	17,800	98
	Dodge	5,500	5,400	98
	Olmsted	37,500	37,200	99
	Pope	4,600	4,500	98
	Todd	9,500	9,300	98
	Traverse	1,800	1,800	100
	WISCONSIN			
	Dunn	12,300	12,000	98
	Eau Claire	32,000	31,500	98
	Pepin	2,800	2,700	96
	Washburn	5,800	5,700	98
	Between 5-24%	IOWA		
Emmet		4,800	4,700	98
MINNESOTA				
Cass		8,300	8,000	96
Lincoln		2,900	2,900	100
Murray		3,900	3,900	100
Wadena		5,000	4,800	96
WISCONSIN				
Chippewa		19,200	18,900	98
Rusk		5,800	5,700	97

KITN, Minneapolis-St. Paul (Arbitron Data Continued)

Net Weekly Circulation	State County	Total Households	TV Households Households	%
Between 25-49%	WISCONSIN			
	Pierce	11,700	11,500	98
	Polk	13,400	13,200	99
Between 5-24%	MINNESOTA			
	Benton	10,100	10,000	99
	Big Stone	2,900	2,900	100
	Crow Wing	18,200	17,800	98
	Dodge	5,500	5,400	98
	Faribault	7,300	7,200	99
	Grant	2,700	2,700	100
	MINNESOTA			
	Jackson	4,800	4,700	98
	Lyon	9,100	8,900	98
	Martin	9,600	9,500	99
	Meeker	7,900	7,800	99
	Mille Lacs	7,100	7,000	99
	Morrison	10,500	10,300	98
	Sibley	5,400	5,300	98
	Steele	11,300	11,200	99
	Yellow Medicine	4,600	4,400	96

KITN—(Continued) (Arbitron Data Continued)

Net Weekly Circulation	State County	Total Households	TV Households Households	%
Between 5-24%	SOUTH DAKOTA			
	Grant	3,200	3,100	97
	WISCONSIN			
	Barron	15,800	15,400	97
	Buffalo	5,500	5,400	98
Burnett	5,500	5,400	97	

KMSP-TV, Minneapolis-St. Paul (Arbitron Data Continued)

Net Weekly Circulation	State County	Total Households	TV Households Households	%	
50% & Over	MINNESOTA				
	Wabasha	7,600	7,500	99	
	Waseca	6,800	6,700	99	
	Washington	44,800	44,500	99	
	Watonwan	4,700	4,600	98	
	Wright	21,300	21,000	99	
	Yellow Medicine	4,600	4,400	96	
	WISCONSIN				
	Barron	15,800	15,400	97	
	Burnett	5,500	5,400	97	
	Dunn	12,300	12,000	98	
	Pepin	2,800	2,700	96	
	Pierce	11,700	11,500	98	
	Polk	13,400	13,200	99	
	St Croix	17,200	17,000	99	
	Washburn	5,800	5,700	98	
	Between 25-49%	IOWA			
		Emmet	4,800	4,700	98
		MINNESOTA			
		Big Stone	2,900	2,900	100
Carlton		10,700	10,600	99	
Cottonwood		5,200	5,000	96	
Douglas		11,600	11,400	98	
Faribault		7,300	7,200	99	
Freeborn		13,500	13,400	99	
Jackson		4,800	4,700	98	
Lincoln		2,900	2,900	100	
Lyon		9,100	8,900	98	
Nobles		7,600	7,500	99	
Otter Tail		20,100	19,700	98	
Pennington		5,600	5,500	98	
Pope		4,600	4,500	98	
Rock		3,800	3,800	100	
St Louis		78,100	77,300	99	
Todd		9,500	9,300	98	
Traverse		1,800	1,800	100	
Wadena	5,000	4,800	96		
Wilkin	2,800	2,800	100		
NORTH DAKOTA					
Grand Forks	24,700	24,500	99		
SOUTH DAKOTA					
Codington	8,900	8,800	99		
Grant	3,200	3,100	97		
WISCONSIN					
Chippewa	19,200	18,900	98		
Douglas	16,400	16,200	99		
Eau Claire	32,000	31,500	98		
Between 5-24%	MINNESOTA				
	Aitkin	5,500	5,400	98	
	Becker	11,200	11,000	98	
	Beltrami	12,000	11,500	96	
	Cass	8,300	8,000	96	
	Clay	17,100	17,000	99	

Minnesota

KMSP-TV—(Continued) (Arbitron Data Continued)

Net Weekly Circulation	State County	Total Households	TV Households Households	%
Between 5-24%	MINNESOTA			
	Fillmore	7,800	7,700	99
	Hubbard	5,900	5,700	97
	Itasca	16,400	16,100	98
	Kittson	2,400	2,300	96
	Lake	4,300	4,300	100
	Lake Of The Woods	1,500	1,400	93
	Marshall	4,500	4,400	98
	Mower	15,000	14,900	99
	Murray	3,900	3,900	100
	Pipestone	4,300	4,200	98
	Polk	12,500	12,300	98
	Red Lake	1,800	1,800	100
	Roseau	5,000	4,700	94
	NORTH DAKOTA			
	Richland	7,100	7,000	99
	SOUTH DAKOTA			
	Brookings	8,900	8,800	99
	Day	3,000	3,000	100
	Roberts	3,900	3,800	97
	WISCONSIN			
	Buffalo	5,500	5,400	98
	Rusk	5,800	5,700	97
Sawyer	5,700	5,500	96	

KSTP-TV, St. Paul-Minneapolis (Arbitron Data Continued)

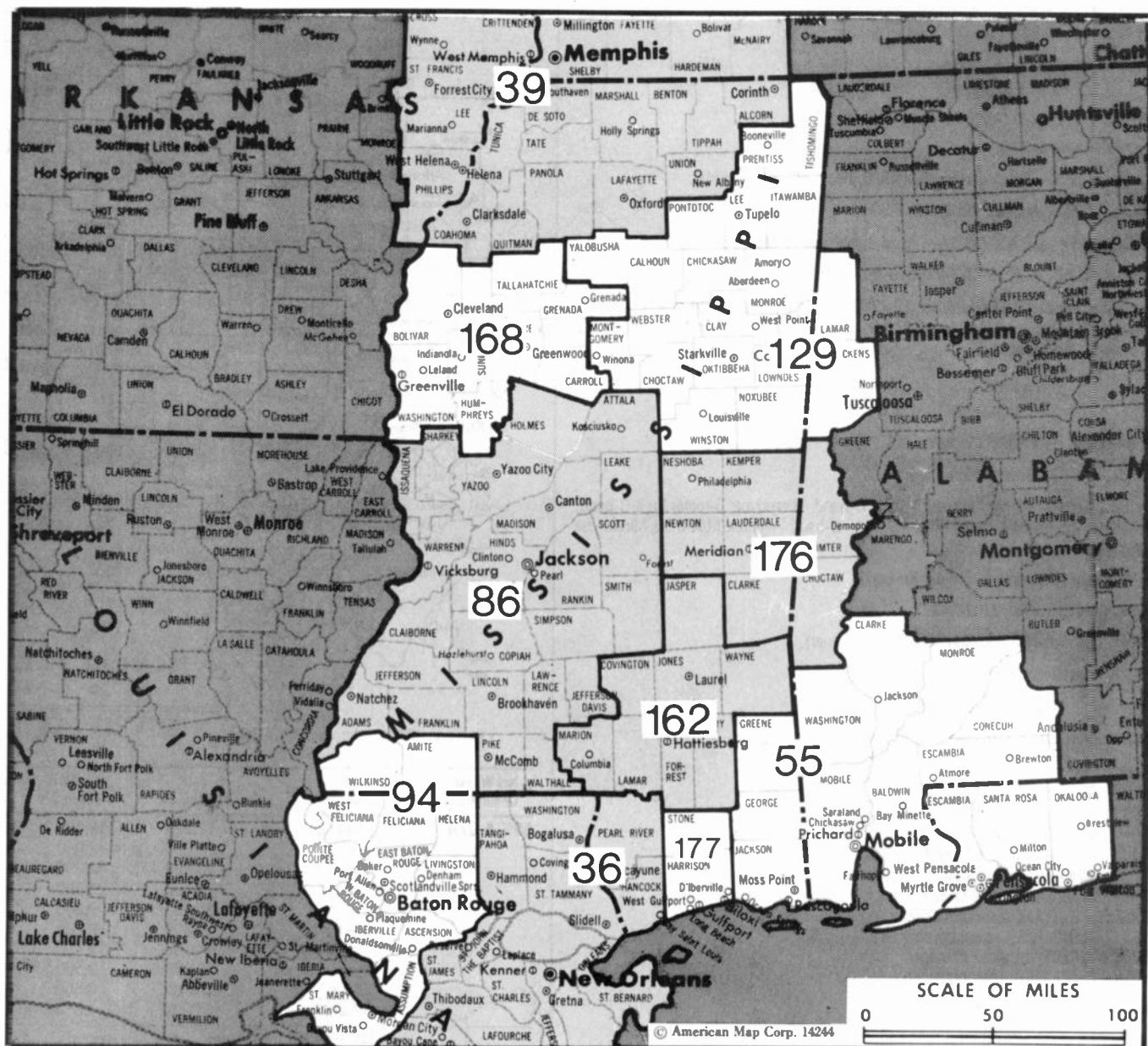
Net Weekly Circulation	State County	Total Households	TV Households Households	%
50% & Over	MINNESOTA			
	Wabasha	7,600	7,500	99
	Wadena	5,000	4,800	96
	Waseca	6,800	6,700	99
	Washington	44,800	44,500	99
	Watsonwan	4,700	4,600	98
	Wright	21,300	21,000	99
	Yellow Medicine	4,600	4,400	96
	WISCONSIN			
	Barron	15,800	15,400	97
	Burnett	5,500	5,400	97
	Dunn	12,300	12,000	98
	Pepin	2,800	2,700	96
	Pierce	11,700	11,500	98
	Polk	13,400	13,200	99
	St Croix	17,200	17,000	99
	Between 25-49%	MINNESOTA		
Aitkin		5,500	5,400	98
Beltrami		12,000	11,500	96
Cass		8,300	8,000	96
Cottonwood		5,200	5,000	96
Faribault		7,300	7,200	99
Hubbard		5,900	5,700	97
Lincoln		2,900	2,900	100
Murray		3,900	3,900	100
Nobles		7,600	7,500	99
Olmsted		37,500	37,200	99
Otter Tail		20,100	19,700	98
Traverse		1,800	1,800	100
Winona		16,300	16,000	98
SOUTH DAKOTA				
Grant		3,200	3,100	97
WISCONSIN				
Washburn		5,800	5,700	98

KSTP-TV—(Continued) (Arbitron Data Continued)

Net Weekly Circulation	State County	Total Households	TV Households Households	%
Between 5-24%	IOWA			
	Emmet	4,800	4,700	98
	MINNESOTA			
	Fillmore	7,800	7,700	99
	Rock	3,800	3,800	100
	Wilkin	2,800	2,800	100
	NORTH DAKOTA			
	Richland	7,100	7,000	99
	WISCONSIN			
	Buffalo	5,500	5,400	98
	Chippewa	19,200	18,900	98
	Eau Claire	32,000	31,500	98
	Rusk	5,800	5,700	97
	Sawyer	5,700	5,500	96

WCCO-TV, Minneapolis-St. Paul (Arbitron Data Continued)

Net Weekly Circulation	State County	Total Households	TV Households Households	%	
50% & Over	MINNESOTA				
	Wright	21,300	21,000	99	
	Yellow Medicine	4,600	4,400	96	
	WISCONSIN				
	Barron	15,800	15,400	97	
	Burnett	5,500	5,400	97	
	Dunn	12,300	12,000	98	
	Pepin	2,800	2,700	96	
	Pierce	11,700	11,500	98	
	Polk	13,400	13,200	99	
	St Croix	17,200	17,000	99	
	Washburn	5,800	5,700	98	
	Between 25-49%	MINNESOTA			
		Aitkin	5,500	5,400	98
		Chippewa	5,500	5,400	98
		Cottonwood	5,200	5,000	96
		Crow Wing	18,200	17,800	98
Faribault		7,300	7,200	99	
Jackson		4,800	4,700	98	
Nobles		7,600	7,500	99	
Pope		4,600	4,500	98	
Todd		9,500	9,300	98	
Winona		16,300	16,000	98	
SOUTH DAKOTA					
Grant		3,200	3,100	97	
WISCONSIN					
Chippewa		19,200	18,900	98	
Eau Claire		32,000	31,500	98	
Between 5-24%		MINNESOTA			
	Big Stone	2,900	2,900	100	
	Cass	8,300	8,000	96	
	Douglas	11,600	11,400	98	
	Freeborn	13,500	13,400	99	
	Murray	3,900	3,900	100	
	Pipestone	4,300	4,200	98	
	Rock	3,800	3,800	100	
	Swift	4,600	4,500	98	
	Traverse	1,800	1,800	100	
	Wadena	5,000	4,800	96	
	SOUTH DAKOTA				
	Brookings	8,900	8,800	99	
	WISCONSIN				
	Buffalo	5,500	5,400	98	
	Rusk	5,800	5,700	97	



Market	Arbitron ADI TV Households	Rank	Market Area Commercial TV Stations
New Orleans, LA	640,800	36	WCCL (49), WDSU-TV (6), WGNO (26), WNOL-TV (38), WVUE (8), WWL-TV (4)
Memphis, TN	605,400	39	WHBQ-TV (13), WLMT (30), WMC-TV (5), WPTY-TV (24), WREG-TV (3)
Mobile, AL-Pensacola, FL	467,900	55	WALA-TV (10), WEAR-TV (3), WFGX (35), WHBR (33), WJTC (44), WKRG-TV (5), WMPV-TV (21), WPAN (53), WPML (15)
Jackson, MS	292,900	86	WAPT (16), WDBD (40), WJTV (12), WLBT-TV (3)
Baton Rouge, LA	253,600	94	WAFB (9), WBRZ (2), WVLA (33)
Columbus-Tupelo, MS	164,400	129	WCBI-TV (4), WTVA (9), WVSB-TV (27)
Laurel-Hattiesburg, MS	91,000	162	WDAM-TV (7), WHLT (22)
Greenwood-Greenville, MS	82,200	168	WABG-TV (6), WXVT (15)
Meridian, MS	67,300	176	WLBM-TV (30), WTOK-TV (11), WTZH (24)
Biloxi-Gulfport-Pascagoula, MS	66,700	177	WLOX-TV (13), WXXV-TV (25)

State Cross Reference List

Communities that receive programs of stations that are located elsewhere.

WXXV-TV, Biloxi	See Gulfport MS
WTVA, Columbus	See Tupelo, MS
WVSB-TV, Columbus	See West Point, MS
WDAM-TV, Hattiesburg	See Laurel, MS
WHLT, Laurel	See Hattiesburg, MS

Mississippi Station Totals as of October 1, 1990

	VHF	UHF	TOTAL
Commercial Television Stations	8	8	16
Educational Television Stations	2	6	8
	10	14	24

Mississippi—Biloxi-Gulfport-Pascagoula

WLOX-TV Ch. 13

Network Service: ABC.

Licensee: WLOX Television Inc., Box 4596, Biloxi, MS 39535-4596.

Studio: 208 Debuys Rd., Biloxi, MS 39535.

Mailing Address: Box 4596, West Biloxi Station, Biloxi, MS 39535-4596.

Telephone: 601-896-1313. TWX: 510-997-1090.

Technical Facilities: Channel No. 13 (210-216 MHz). Authorized power: 316-kw visual, 31.6-kw aural. Antenna: 1340-ft. above av. terrain, 1319-ft. above ground, 1549-ft. above sea level.

Latitude 30° 43' 25"
Longitude 89° 05' 29"

Transmitter: 3-mi. NE of McHenry, MS.

Multichannel TV Sound: Stereo only.

Satellite Earth Stations: Andrew, 7-meter C-band; Microdyne, 5-meter Ku & C-band; Andrew, 4.5-meter C-band; RCA, 4.5-meter C-band; Avantek, W/A-Com, Microdyne receivers.

SNG Mobile Dish: RSI, 2.4-meter Ku-band.

News Services: ABC, AP, NIWS.

Ownership: Love Broadcasting Co. (Group Owner).

Began Operation: September 15, 1962.

Represented (sales): Katz Television.

Represented (legal): Fletcher, Heald & Hildreth.

Personnel:

JOHN HASH, president.

LEON D. LONG, vice president & general manager.

DON F. MOORE, vice president, director of operations.

DAVID VINCENT, vice president & news director.

BOBBY EDWARDS, general sales manager.

RALPH CAUDILL, national sales manager.

DARLENE DUFFANO, program director.

TED FORTENBERRY, promotion director.

GENE FAUCETT, business manager.

JAMES S. FLEMING, chief engineer.

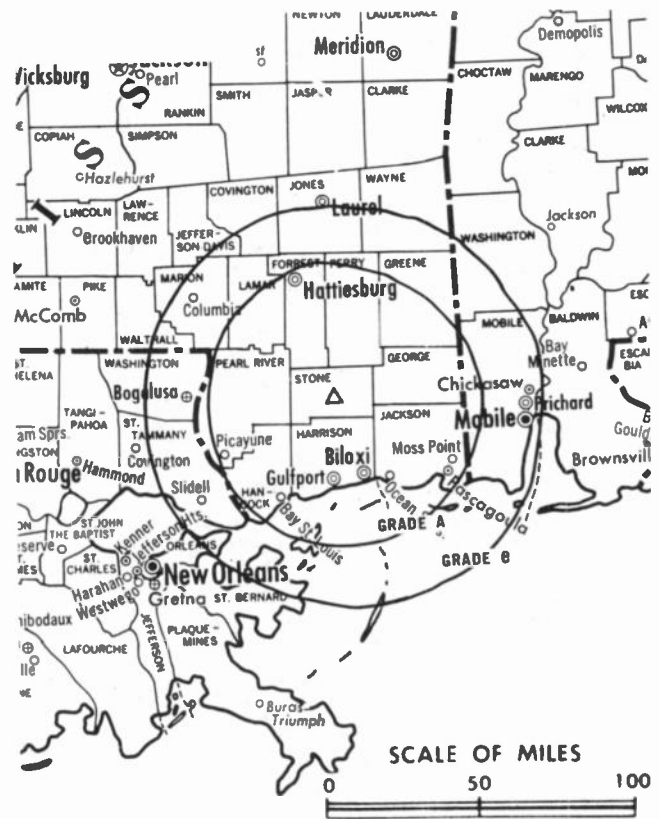
Highest 30 Sec. Rate: \$500.

NETWORK BASE HOURLY RATE: \$550.

City of License: Biloxi. ADI: Biloxi-Gulfport-Pascagoula. Rank: 177.

Total Households: ©MSI Consumer Market Data as of 1/1/90. TV Homes, TV% and Circulation ©1990 Arbitron. County coverage based on Arbitron study.

Net Weekly Circulation	State County	Total Households	TV Households	%
50% & Over	MISSISSIPPI			
	Forrest	26,400	26,100	99
	George	5,700	5,600	99
	Greene	3,300	3,200	97



WLOX-TV BMPCT-5991 Granted 7/31/64

© American Map Corp., 14244

Net Weekly Circulation	State County	Total Households	TV Households	%
50% & Over	Hancock	12,200	12,100	99
	Harrison	63,300	62,900	99
	Jackson	45,200	44,900	99
	Jones	23,400	23,200	99
	Lamar	10,100	9,900	99
	Marion	9,400	9,200	98
	Pearl River	14,300	14,100	99
	Perry	3,600	3,500	99
	Stone	3,700	3,600	99
	Walthall	4,900	4,800	98
Between 25-49%	LOUISIANA			
	Washington	17,100	16,800	98
	MISSISSIPPI			
	Covington	6,100	6,000	98
Jefferson Davis	4,800	4,700	98	
Wayne	7,000	6,900	99	
Between 5-24%	MISSISSIPPI			
Jasper	6,000	5,900	98	
Totals		266,500	263,400	99
Net Weekly Circulation (1990)				200,000
Average Daily Circulation (1990)				122,700

Mississippi—Columbus

WCBI-TV

Ch. 4

Network Service: CBS.

Licensee: Columbus Television Inc., Box 271, Columbus, MS 39703.

Studio: Hwy. 12 & Television Rd., Columbus, MS 38701.

Mailing Address: Box 271, Columbus, MS 39703.

Telephone: 601-327-4444. TWX: 62522560.

Technical Facilities: Channel No. 4 (66-72 MHz). Authorized power: 100-kw visual, 10-kw aural. Antenna: 608-ft. above av. terrain, 535-ft. above ground, 695-ft. above sea level.

Latitude 33° 45' 07"
Longitude 88° 52' 44"

Transmitter: Hwy. 47, 4-mi. NE of Montpelier.

Multichannel TV Sound: Stereo only.

Satellite Earth Stations: ChannelMaster, 7-meter; Scientific-Atlanta, 7-meter; ChannelMaster, 5-meter; Scientific-Atlanta, 4.6-meter; M/A-Com, 4-meter; Gardiner, M/A-Com, Scientific-Atlanta receivers.

AM Affiliate: WCBI, 1-kw (0.5-kw night), 550 kHz.

News Services: AP, CBS.

Ownership: Birney Imes Jr. & Family (Group Owner).

Began Operation: July 13, 1956.

Represented (sales): Seltek Inc.

Represented (legal): Arent, Fox, Kintner, Plotkin & Kahn.

Represented (engineering): A. D. Ring & Associates.

Personnel:

STAN SEGAL, group manager.

FRANK IMES, general manager.

MARK GORDON, local sales manager.

GENE EDWARDS, news director.

DONNY BISHOP, chief engineer.

Highest 30 Sec. Rate: \$400.

NETWORK BASE HOURLY RATE: \$1075.

City of License: Columbus. ADI: Columbus-Tupelo. Rank: 129.

Total Households: ©MSI Consumer Market Data as of 1/1/90. TV Homes, TV% and Circulation ©1990 Arbitron. County coverage based on Arbitron study.

Net Weekly Circulation	State County	Total Households	TV Households	%
50% & Over	ALABAMA			
	Fayette	7,300	7,200	99
	Lamar	6,400	6,300	98
	Pickens	7,300	7,100	98
	MISSISSIPPI			
	Calhoun	5,700	5,600	98
	Chickasaw	6,400	6,300	98
	Choctaw	3,100	3,100	98
	Clay	7,600	7,500	99
	Itawamba	8,000	7,900	99
	Kemper	3,600	3,500	97
	Lee	24,900	24,700	99
	Lowndes	22,000	21,800	99
	Monroe	13,000	12,800	99
Noxubee	4,100	4,000	98	
Oktober	12,400	12,200	98	



WCBI-TV BPCT-840723KS Granted 1/30/85

© American Map Corp., No. 14244

Net Weekly Circulation	State County	Total Households	TV Households	%
50% & Over	Pontotoc	8,600	8,500	99
	Prentiss	9,400	9,300	99
	Tishomingo	7,100	7,000	99
	Webster	3,800	3,700	97
	Winston	7,000	6,900	99
Between 25-49%	ALABAMA			
	Greene	3,700	3,600	97
	MISSISSIPPI			
	Carroll	3,500	3,400	97
	Montgomery	4,400	4,300	98
	Neshoba	9,300	9,200	99
	Tallahatchie	5,400	5,300	97
Union	8,900	8,800	99	
Yalobusha	5,100	5,000	98	
Between 5-24%	ALABAMA			
	Franklin	11,300	11,100	99
	Marion	12,300	12,200	99
	Perry	5,000	4,900	98
	Sumter	5,400	5,300	98
	MISSISSIPPI			
	Alcorn	13,300	13,100	99
	Attala	7,200	7,100	98
	Grenada	6,900	6,800	98
	Holmes	7,600	7,400	98
Lafayette	11,500	11,300	99	
Leflore	13,900	13,700	98	
Panola	10,200	10,000	99	
Tippah	7,100	7,000	99	
Totals		319,700	314,900	98
Net Weekly Circulation (1990)			172,400	
Average Daily Circulation (1990)			102,700	

Mississippi—Greenville

WXVT
Ch. 15

Network Service: CBS.

Licensee: Big River Broadcasting Co., 3015 E. Reed Rd., Greenville, MS 38703.

Studio: 3015 E. Reed Rd., Greenville, MS 38703.

Telephone: 601-334-1500. TWX: 510-992-9308.

Technical Facilities: Channel No. 15 (476-482 MHz). Authorized power: 2750-kw max. & 891-kw horizontal visual, 178-kw horizontal aural. Antenna: 890-ft. above av. terrain, 919-ft. above ground, 1049-ft. above sea level.

Latitude 33° 39' 26.00"
Longitude 90° 42' 17.50"

Transmitter: 4.9-mi. SSE of Cleveland, MS.

Satellite Earth Stations: ADM, 5.5-meter; DH Satellite, 5-meter; Harris, 3-meter; RCA, 3-meter.

News Services: AP, CBS, Group W Newsfeed, Sports News Satellite.

Ownership: Lamco Communications Inc. (Group Owner).

Began Operation: November 7, 1980. Sale to present owner by Big River Broadcasting Co. approved by FCC March 5, 1984.

Represented (sales): Settel Inc.

Represented (legal): Koteen & Naftalin.

Represented (engineering): Jules Cohen & Associates, P.C.

Personnel:

JOE MACIONE JR., vice president & general manager.

JEFF MARTIN, general sales manager.

PETE SPARKS, chief engineer.

STAN SANDRONI, news director.

GINA SMITH, program director.

DAVID MITCHELL, promotion director.

ROBBIN MORGAN, business manager.

Rates: On request.

NETWORK BASE HOURLY RATE: \$225.

City of License: Greenville. ADI: Greenwood-Greenville. Rank: 168.

Total Households: ©MSI Consumer Market Data as of 1/1/90. TV Homes, TV% and Circulation ©1990 Arbitron. County coverage based on Arbitron study.

Net Weekly Circulation	State County	Total Households	TV Households	%
50% & Over	ARKANSAS			
	Chicot	5,700	5,500	96
	MISSISSIPPI			
	Bolivar	14,500	14,100	98
	Coahoma	12,400	12,100	98
	Grenada	6,900	6,800	98



Net Weekly Circulation	State County	Total Households	TV Households	%
50% & Over	Humphreys	4,500	4,400	98
	Leflore	13,900	13,700	98
	Sunflower	10,900	10,600	98
	Tallahatchie	5,400	5,300	97
	Washington	23,900	23,500	98
Between 25-49%	MISSISSIPPI			
	Carroll	3,500	3,400	97
	Montgomery	4,400	4,300	98
	Quitman	4,000	3,900	97
Between 5-24%	ARKANSAS			
	Desha	6,600	6,500	98
	Phillips	10,800	10,500	97
Totals	MISSISSIPPI			
	Holmes	7,600	7,400	98
	Yalobusha	5,100	5,000	98
Totals		140,100	137,000	98
Net Weekly Circulation (1990)				81,500
Average Daily Circulation (1990)				49,100

Mississippi—Greenwood-Greenville

WABG-TV

Ch. 6

Network Service: ABC.

Licensee: Mississippi Telecasting Co. Inc., Box 720, Greenwood, MS 38930.

Studios: 849 Washington Ave., Box 1243, Greenville, MS 38701; 2001 Garrard Ave., Box 720, Greenwood, MS 38930.

Telephones: 601-332-0949, Greenville; 601-453-4001, Greenwood.

TWX: 810-966-0022. Fax: 601-334-6420.

Technical Facilities: Channel No. 6 (82-88 MHz). Authorized power: 100-kw visual, 10.5-kw aural. Antenna: 1960-ft. above av. terrain, 2000-ft. above ground, 2115-ft. above sea level.

Latitude 33° 22' 23"
Longitude 90° 32' 31"

Transmitter: 2.3-mi. NE of city limits, near Inverness, MS.

Satellite Earth Stations: 2 in operation.

AM Affiliate: WABG, 1-kw (0.5-kw night), 960 kHz.

News Services: ABC, AP, CNN.

Ownership: Bahakel Communications Ltd. (Group Owner).

Began Operation: October 20, 1959.

Represented (sales): Katz Television.

Personnel:

CY N. BAHAKEL, president.

JOHN ROGERS, general manager.

BUD BORCHERT, station manager, Greenwood.

MIKE SEILER, general sales manager.

GLENN YORK, operations manager.

BRAD LeBRUN, chief engineer.

JEFF PISELLI, news director.

GENE DENT, program & promotion director.

JANET FERGUSON, office manager.

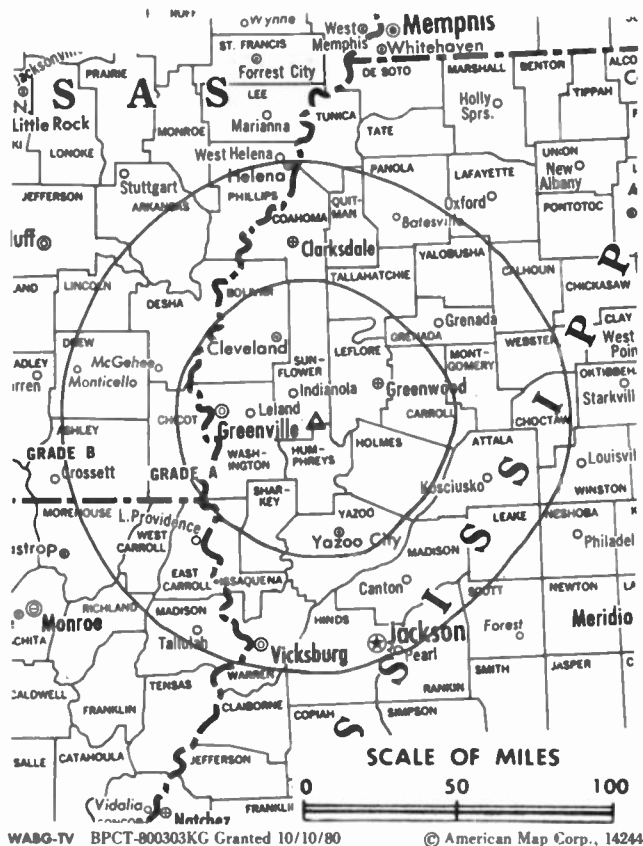
Highest 30 Sec. Rate: \$600.

NETWORK BASE HOURLY RATE: \$550.

City of License: Greenwood. ADI: Greenwood-Greenville. Rank: 168.

Total Households: ©MSI Consumer Market Data as of 1/1/90. TV Homes, TV% and Circulation ©1990 Arbitron. County coverage based on Arbitron study.

Net Weekly Circulation	State County	Total Households	TV Households	%
50% & Over	ARKANSAS			
	Chicot	5,700	5,500	96
	MISSISSIPPI			
	Attala	7,200	7,100	98
	Bolivar	14,500	14,100	98
	Carroll	3,500	3,400	97
	Coahoma	12,400	12,100	98
	Grenada	6,900	6,800	98
	Holmes	7,600	7,400	98
	Humphreys	4,500	4,400	98
	Issaquena	800	800	100
	Leflore	13,900	13,700	98
	Montgomery	4,400	4,300	98
	Quitman	4,000	3,900	97



Net Weekly Circulation	State County	Total Households	TV Households	%
50% & Over	Sharkey	2,300	2,200	98
	Sunflower	10,900	10,600	98
	Tallahatchie	5,400	5,300	97
	Washington	23,900	23,500	98
	Yalobusha	5,100	5,000	98
	Yazoo	9,500	9,400	98
Between 25-49%	LOUISIANA			
	East Carroll	3,700	3,600	97
	West Carroll	4,700	4,600	98
	MISSISSIPPI			
Calhoun	5,700	5,600	98	
Choctaw	3,100	3,100	98	
Webster	3,800	3,700	97	
Between 5-24%	ARKANSAS			
	Ashley	9,400	9,200	98
	Bradley	5,100	5,000	98
	Desha	6,600	6,500	98
	Phillips	10,800	10,500	97
	LOUISIANA			
	Madison	5,800	5,700	97
	MISSISSIPPI			
	Lafayette	11,500	11,300	99
	Leake	6,900	6,800	99
Madison	17,800	17,400	98	
Noxubee	4,100	4,000	98	
Panola	10,200	10,000	99	
Warren	19,300	19,000	99	
Totals		271,000	265,500	98
Net Weekly Circulation (1990)			136,100	
Average Daily Circulation (1990)			79,700	

Mississippi—Gulfport

WXXV-TV

Ch. 25

Network Service: Fox.

Licensee: AmSouth Realty Inc., Box 11007, Birmingham, AL 35288.

Studio: Hwy. 49 North, Gulfport, MS 39505.

Mailing Address: Box 2500, Gulfport, MS 39505.

Telephone: 205-320-7151. **TWX:** 910-240-8412.

Technical Facilities: Channel No. 25 (536-542 MHz). Authorized power: 2240-kw max. visual, 224-kw max. aural. Antenna: 1600-ft. above av. terrain, 1540-ft. above ground, 1780-ft. above sea level.

Latitude 30° 44' 48"
Longitude 89° 03' 30"

Transmitter: 4.7-mi. NE of McHenry.

Multichannel TV Sound: Stereo only.

Satellite Earth Station: Comtech, 5-meter C-band; Pinzone receivers.

Ownership: AmSouth Realty Inc.

Began Operation: February 14, 1987. Sale to present owner by Gulf Coast TV Ltd. approved by FCC Dec. 8, 1989.

Represented (sales): Adam Young Inc.

Represented (legal): Cordon & Kelly.

Represented (engineering): Jules Cohen & Associates, P.C.

Personnel:

WILLIAM RITCHIE, general manager.

TERRY SMITH, station manager.

BILL REYNOLDS, general sales manager.

CURT MABRY, promotion director.

KATHY HAYES, program director.

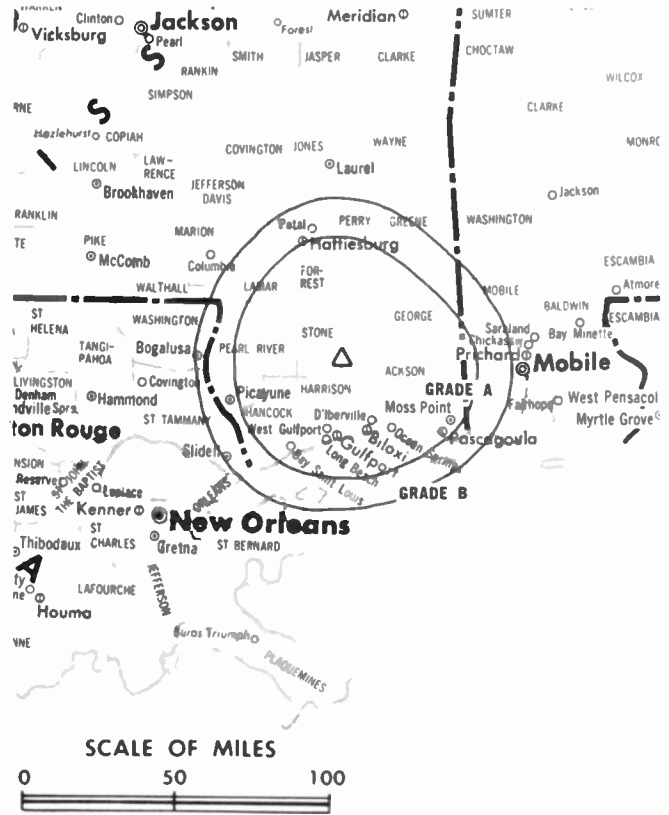
RAY LUKE, chief engineer.

Highest 30 Sec. Rate: \$325.

City of License: Gulfport. **ADI:** Biloxi-Gulfport-Pascagoula. **Rank:** 177.

Total Households: ©MSI Consumer Market Data as of 1/1/90. TV Homes, TV% and Circulation ©1990 Arbitron. County coverage based on Arbitron study.

Net Weekly Circulation	State County	Total Households	TV Households	%
50% & Over	MISSISSIPPI			
	George	5,700	5,600	99
	Greene	3,300	3,200	97
	Harrison	63,300	62,900	99
	Jackson	45,200	44,900	99
	Stone	3,700	3,600	99
Between 25-49%	MISSISSIPPI			
	Covington	6,100	6,000	98



WXXV-TV BMPCT—840824KJ Granted 2/28/85

© American Map Corp., No. 14244

Net Weekly Circulation	State County	Total Households	TV Households	%
Between 25-49%	Forrest	26,400	26,100	99
	Hancock	12,200	12,100	99
	Jones	23,400	23,200	99
	Lamar	10,100	9,900	99
	Marion	9,400	9,200	98
	Pearl River	14,300	14,100	99
	Perry	3,600	3,500	99
Between 5-24%	ALABAMA			
	Washington	5,800	5,700	98
	LOUISIANA			
	Washington	17,100	16,800	98
	MISSISSIPPI			
	Jasper	6,000	5,900	98
	Jefferson Davis	4,800	4,700	98
Walthall	4,900	4,800	98	
Wayne	7,000	6,900	99	
Totals		272,300	269,100	99
Net Weekly Circulation (1990)			117,400	
Average Daily Circulation (1990)			49,500	

Mississippi—Hattiesburg-Laurel

WHLT

Ch. 22

(Satellite of WJTV, Jackson, MS)

Network Service: CBS.

Licensee: Broadcasters of Mississippi Inc., Box 8887, Jackson, MS 39204.

Studio: 990 Hardy St., Hattiesburg, MS 39401.

Mailing Address: Box 232, Hattiesburg, MS 39401-0232.

Telephone: 601-545-2077.

Technical Facilities: Channel No. 22 (518-524 MHz). Authorized power: 1200-kw max. visual, 120-kw max. aural. Antenna: 800-ft. above av. terrain, 707-ft. above ground, 1017-ft. above sea level.

Latitude 31° 24' 21"
Longitude 89° 14' 35"

Transmitter: 4-mi. NE of Petal on Lynn Ray Rd.

Multichannel TV Sound: Stereo only.

Satellite Earth Station: Scientific-Atlanta, 5-meter C-band.

News Service: AP.

Ownership: News Press & Gazette Co. (Group Owner).

Began Operation: January 23, 1987.

Represented (sales): Blair Television.

Personnel:

BEN R. STRICKLAND, vice president & general manager.

WALTER JOHNSON, news director.

DANIEL HAMILTON, production manager.

Highest 30 Sec. Rate: \$250.

City of License: Hattiesburg. ADI: Laurel-Hattiesburg. Rank: 162.

Total Households: ©MSI Consumer Market Data as of 1/1/90. TV Homes, TV% and Circulation ©1990 Arbitron. County coverage based on Arbitron study.

Net Weekly Circulation	State County	Total Households	TV Households	%
50% & Over	MISSISSIPPI			
	Covington	6,100	6,000	98
	Forrest	26,400	26,100	99
	Jones	23,400	23,200	99
	Lamar	10,100	9,900	99
	Perry	3,600	3,500	99
Between 25-49%	MISSISSIPPI			
	Jasper	6,000	5,900	98
	Jefferson Davis	4,800	4,700	98
	Marion	9,400	9,200	98
	Wayne	7,000	6,900	99



Net Weekly Circulation	State County	Total Households	TV Households	%
Between 5-24%	MISSISSIPPI			
	Greene	3,300	3,200	97
	Pearl River	14,300	14,100	99
	Smith	5,700	5,600	98
	Stone	3,700	3,600	99
Totals		123,800	121,900	98
Net Weekly Circulation (1990)				57,100
Average Daily Circulation (1990)				25,200

Some 23,705 key industry people can see your message when you advertise in the **Television & Cable Factbook**

Mississippi—Jackson

WAPT

Ch. 16

Network Service: ABC.

Licensee: NTG Inc., 405 Lexington Ave., New York, NY 10174.

Studio: Channel 16 Way & Maddox Rd., Jackson, MS 39209.

Mailing Address: Box 10297, Jackson, MS 39209.

Telephone: 601-922-1607. TWX: 810-966-2734.

Technical Facilities: Channel No. 16 (482-488 MHz). Authorized power: 1047-kw max. & 794-kw horizontal visual, 276-kw max. & 158-kw horizontal aural. Antenna: 1166-ft. above av. terrain, 1072-ft. above ground, 1519-ft. above sea level.

Latitude 32° 16' 39"
Longitude 90° 17' 41"

Transmitter: Channel 16 Way & Maddox Rd.

Satellite Earth Stations: Microdyne, 4-meter C-band; Scientific-Atlanta, 4-meter; M/A-Com, Scientific-Atlanta receivers.

SNG Mobile Dish: BMS, Ku-band.

News Service: AP.

Ownership: Northstar Television Group Inc. (Group Owner).

Began Operation: October 3, 1970. Sale to present owners approved Sept. 11, 1989. Sale to Price Communications approved June 23, 1987 (Television Digest, Vol. 27:21). Sale to Clay Communications by Lewis C. Hopper, et al., approved by FCC March 18, 1979. Sale by American Public Life Insurance Co. to Lewis Hopper, et al. approved by FCC March 18, 1976.

Represented (sales): Pety Television Inc.

Represented (legal): Fletcher, Heald & Hildreth.

Represented (engineering): Cohen, Dippell & Everist, P.C.

Personnel:

BILL FERRELL, general manager.

JOE ROOT, station manager.

MAX LAIL, local sales manager.

TERRY KURTRIGHT, news director.

JOE ROOT, program director.

JOHN MICHAEL SCANLON, promotion director.

ANNA BOX, business manager.

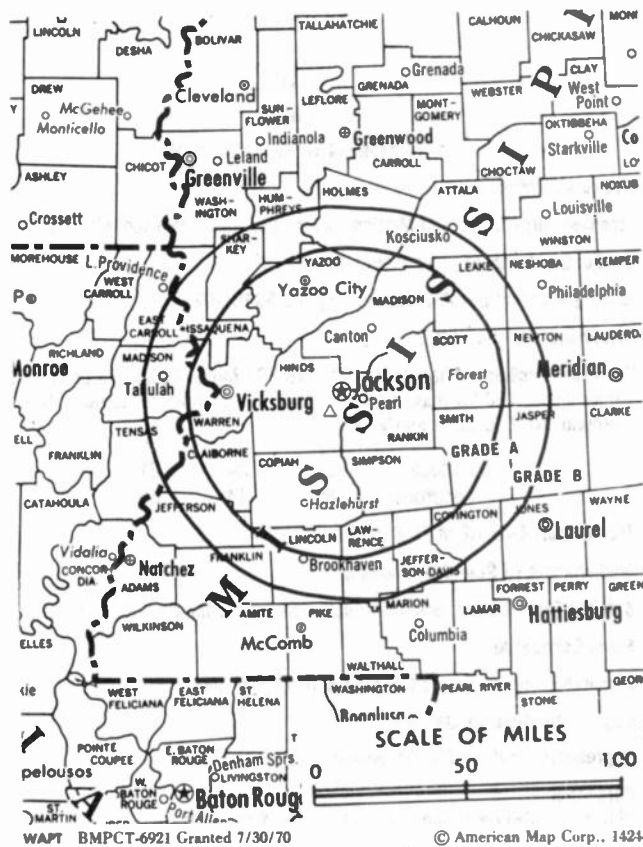
Highest 30 Sec. Rate: \$655.

NETWORK BASE HOURLY RATE: \$400.

City of License: Jackson. ADI: Jackson, MS. Rank: 86.

Total Households: ©MSI Consumer Market Data as of 1/1/90. TV Homes, TV% and Circulation ©1990 Arbitron. County coverage based on Arbitron study.

Net Weekly Circulation	State County	Total Households	TV Households	%
50% & Over	MISSISSIPPI			
	Copiah	9,500	9,400	98
	Hinds	96,800	96,100	99
	Issaquena	800	800	100
	Jefferson	3,000	2,900	97
	Lawrence	4,600	4,500	98
	Lincoln	11,600	11,400	99
	Madison	17,800	17,400	98
	Rankin	29,400	29,000	99
Simpson	8,900	8,800	99	



Net Weekly Circulation	State County	Total Households	TV Households	%
50% & Over	Warren	19,300	19,000	99
	Yazoo	9,500	9,400	98
Between 25-49%	LOUISIANA			
	Madison	5,800	5,700	97
	Tensas	3,000	2,900	97
	MISSISSIPPI			
	Adams	13,800	13,600	98
	Attala	7,200	7,100	98
	Claiborne	3,700	3,600	97
	Franklin	3,300	3,200	97
	Holmes	7,600	7,400	98
	Humphreys	4,500	4,400	98
	Jefferson Davis	4,800	4,700	98
	Leake	6,900	6,800	99
Montgomery	4,400	4,300	98	
Newton	7,700	7,600	99	
Pike	13,900	13,700	98	
Scott	9,700	9,600	99	
Sharkey	2,300	2,200	98	
Smith	5,700	5,600	98	
Between 5-24%	LOUISIANA			
	Concordia	8,200	8,000	98
	East Carroll	3,700	3,600	97
	MISSISSIPPI			
	Carroll	3,500	3,400	97
Covington	6,100	6,000	98	
Jasper	6,000	5,900	98	
Totals		343,000	338,000	99
Net Weekly Circulation (1990)				213,100
Average Daily Circulation (1990)				117,100

Mississippi—Jackson

WDBD
Ch. 40

Network Service: Fox.

Licensee: D & K Broadcast Properties L.P., 7200 Wisconsin Ave., No. 310, Bethesda, MD 20814.

Studio: Channel 16 Way, Jackson, MS 39209.

Mailing Address: Box 10888, Jackson, MS 39209.

Telephone: 601-922-1234.

Technical Facilities: Channel No. 40 (626-632 MHz). Authorized power: 1050-kw visual, 105-kw aural. Antenna: 1210-ft. above av. terrain, 1078-ft. above ground, 1522-ft. above sea level.

Latitude 32° 16' 53"
Longitude 90° 17' 41"

Transmitter: 1.8-mi. SW of intersection of Hwy. 18 & I-20.

Satellite Earth Stations: 3 in operation.

News Service: AP.

Ownership: Donatelli & Klein Inc. (Group Owner).

Began Operation: December 27, 1984. Transfer of control of CP from Brenda Harrison to H. Bernard Dixon approved by FCC April 30, 1985. Transfer of control from H. Bernard Dixon to Media Central approved by FCC Nov. 26, 1985. Assignment of license from Media Central to C. Kenneth Still, trustee approved May 10, 1989. Sale to current owner approved by FCC June 22, 1989.

Represented (sales): Independent TV Sales.

Represented (engineering): B. Scott Baxter & Associates.

Personnel:

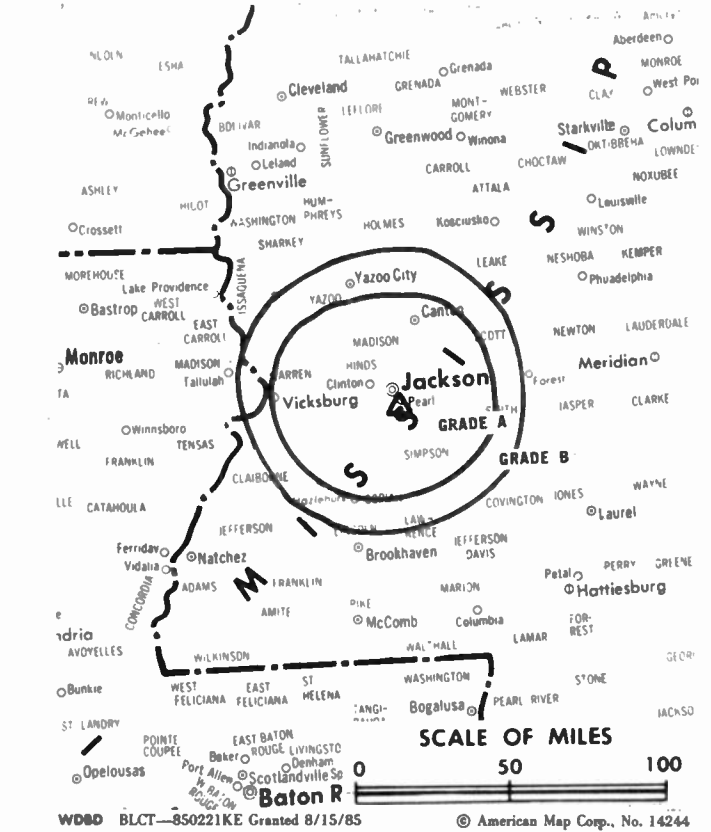
SAM McLEOD, general manager.
LYNN BOGGS, general sales manager.
ALAN SIMMONS, program director.
DON LONG, chief engineer.
HANK DOWNEY, news director.

Highest 30 Sec. Rate: \$150.

City of License: Jackson. ADI: Jackson, MS. Rank: 86.

Total Households: ©MSI Consumer Market Data as of 1/1/90. TV Homes, TV% and Circulation ©1990 Arbitron. County coverage based on Arbitron study.

Net Weekly Circulation	State County	Total Households	TV Households	%
50% & Over	MISSISSIPPI			
	Claiborne	3,700	3,600	97
	Copiah	9,500	9,400	98
	Hinds	96,800	96,100	99
	Madison	17,800	17,400	98
	Rankin	29,400	29,000	99
	Simpson	8,900	8,800	99
Yazoo	9,500	9,400	98	
Between 25-49%	LOUISIANA			
	Madison	5,800	5,700	97
	MISSISSIPPI			
	Holmes	7,600	7,400	98
	Humphreys	4,500	4,400	98
	Issaquena	800	800	100
	Jefferson	3,000	2,900	97
Lawrence	4,600	4,500	98	



Net Weekly Circulation	State County	Total Households	TV Households	%
Between 25-49%	LOUISIANA			
	Leake	6,900	6,800	99
	Lincoln	11,600	11,400	99
	Scott	9,700	9,600	99
	Sharkey	2,300	2,200	98
	Smith	5,700	5,600	98
Between 5-24%	LOUISIANA			
	East Carroll	3,700	3,600	97
	Tensas	3,000	2,900	97
	MISSISSIPPI			
	Attala	7,200	7,100	98
	Carroll	3,500	3,400	97
	Covington	6,100	6,000	98
	Franklin	3,300	3,200	97
	Jasper	6,000	5,900	98
	Jefferson Davis	4,800	4,700	98
Montgomery	4,400	4,300	98	
Newton	7,700	7,600	99	
Totals		307,100	302,700	99
Net Weekly Circulation (1990)			140,800	
Average Daily Circulation (1990)			61,200	

THIS DATA IS AVAILABLE ON TAPE OR DISKETTE FOR USE ON YOUR OWN COMPUTER OR AS CUSTOMIZED REPORTS

Call Lynn Levine or Nancy Cramer
202-872-9200

Mississippi—Jackson

WJTV

Ch. 12

(Operates satellite WHLT, Hattiesburg-Laurel, MS)

Network Service: CBS.

Licensee: News Press & Gazette Co., Box 8887, Jackson, MS 39284.

Studio: 1820 TV Road, Jackson, MS 39204.

Mailing Address: Box 8887, Jackson, MS 39284.

Telephone: 601-372-6311. TWX: 810-966-2735.

Technical Facilities: Channel No. 12 (204-210 MHz). Authorized power: 316-kw visual, 43.7-kw aural. Antenna: 1630-ft. above av. terrain, 1615-ft. above ground, 1949-ft. above sea level.

Latitude 32° 14' 25.59"
Longitude 90° 24' 15.05"

Transmitter: 1.5-mi. SE of Raymond, 0.3-mi. S of Rte. 18.

Satellite Earth Stations: 7 in operation; BMS receivers.

News Service: AP.

Ownership: News Press & Gazette Co. (Group Owner).

Began Operation: March 15, 1954 as WSLI-TV; in 1955, after WSLI-TV owners got permission to sell 40% interest to Mississippi Publishers Corp., latter took WJTV (Ch. 25) off air on May 31 and WSLI-TV switched call letters to WJTV (Television Digest, Vol. 11:16, 21, 23). Sale to present owner by Capitol Bcstg. Co. approved by FCC March 7, 1983 (Vol. 22:50).

Represented (sales): Blair Television.

Represented (legal): Arent, Fox, Kintner, Plotkin & Kahn.

Personnel:

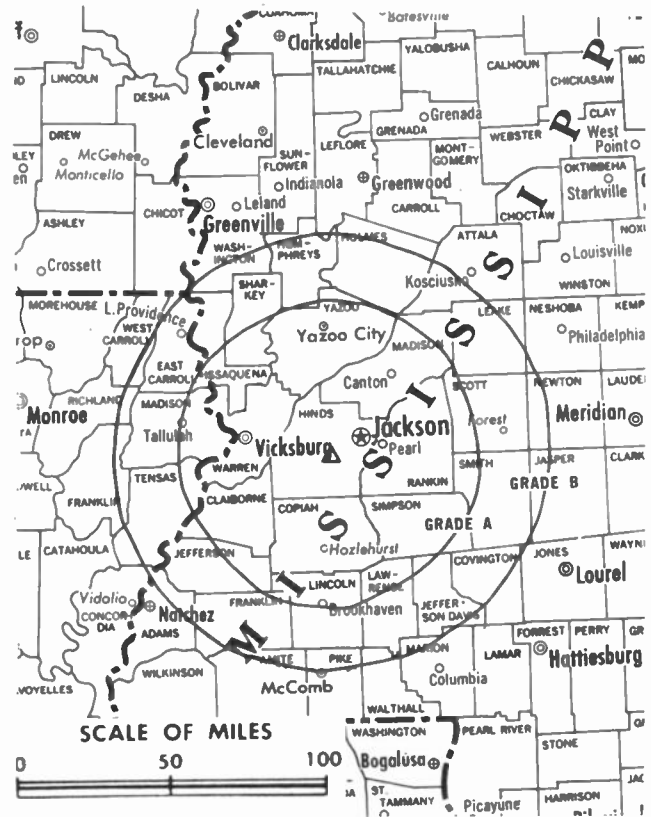
JOHN A. MacGREGOR, president.
MICHAEL R. BROOKS, exec. vice president & general manager.
FRED HOWARD, local sales manager.
SCOTT SIMPSON, local sales manager.
WALTER SADDLER, news director.
GLENDA McKAY, program & public affairs director.
BUCK HOLSTON, chief engineer.

Rates: On request.

City of License: Jackson. ADI: Jackson, MS. Rank: 86.

Total Households: ©MSI Consumer Market Data as of 1/1/90. TV Homes, TV% and Circulation ©1990 Arbitron. County coverage based on Arbitron study.

Net Weekly Circulation	State County	Total Households	TV Households	%
50% & Over	LOUISIANA			
	Madison	5,800	5,700	97
	MISSISSIPPI			
	Adams	13,800	13,600	98
	Attala	7,200	7,100	98
	Claiborne	3,700	3,600	97
	Copiah	9,500	9,400	98
	Franklin	3,300	3,200	97
	Hinds	96,800	96,100	99
	Holmes	7,600	7,400	98
	Humphreys	4,500	4,400	98
	Issaquena	800	800	100
	Jefferson	3,000	2,900	97
	Jefferson Davis	4,800	4,700	98
	Lawrence	4,600	4,500	98
	Leake	6,900	6,800	99
	Lincoln	11,600	11,400	99
	Madison	17,800	17,400	98
	Montgomery	4,400	4,300	98
	Pike	13,900	13,700	98
	Rankin	29,400	29,000	99
Scott	9,700	9,600	99	



WJTV BPCT-2540 Granted 1/10/62

© American Map Corp., 14244

Net Weekly Circulation	State County	Total Households	TV Households	%
50% & Over	Sharkey	2,300	2,200	98
	Simpson	8,900	8,800	99
	Smith	5,700	5,600	98
	Warren	19,300	19,000	99
	Yazoo	9,500	9,400	98
Between 25-49%	LOUISIANA			
	Tensas	3,000	2,900	97
	MISSISSIPPI			
	Bolivar	14,500	14,100	98
	Carroll	3,500	3,400	97
	Covington	6,100	6,000	98
	Grenada	6,900	6,800	98
	Jasper	6,000	5,900	98
	Leflore	13,900	13,700	98
	Neshoba	9,300	9,200	99
Between 5-24%	NEWTON	7,700	7,600	99
	Sunflower	10,900	10,600	98
	Walthall	4,900	4,800	98
	Washington	23,900	23,500	98
	Winston	7,000	6,900	99
	ARKANSAS			
	Chicot	5,700	5,500	96
	LOUISIANA			
	East Carroll	3,700	3,600	97
	Franklin	8,500	8,300	98
Richland	7,900	7,800	99	
West Carroll	4,700	4,600	98	
MISSISSIPPI				
Amite	4,800	4,700	98	
Choctaw	3,100	3,100	98	
Marion	9,400	9,200	98	
Webster	3,800	3,700	97	
Totals		474,000	466,500	98
Net Weekly Circulation (1990)			312,300	
Average Daily Circulation (1990)			191,400	

Mississippi—Jackson

WLBT-TV

Ch. 3

Network Service: NBC.

Licensee: TV-3 Inc., Box 1712, Jackson, MS 39215-1712.

Studio: 715 S. Jefferson St., Jackson, MS 39202.

Telephone: 601-948-3333. TWX: 601-948-0726.

Technical Facilities: Channel No. 3 (60-66 MHz). Authorized power: 95.5-kw visual, 19.1-kw aural. Antenna: Circularly polarized, 2050-ft. above av. terrain, 1999-ft. above ground, 2419-ft. above sea level.

Latitude 32° 12' 46"
Longitude 90° 22' 54"

Transmitter: 12-mi. SW of Jackson.

Multichannel TV Sound: Stereo only.

Satellite Earth Station: Comtech, 5-meter; Pinzone receivers.

News Service: AP.

Ownership: Civic Communications Corp. (Group Owner).

Began Operation: December 20, 1953. Original licensee, Lamar Life Insurance Co., denied renewal of license by court decision June 20, 1969. Interim operating authority granted June 2, 1971 to Communications Improvement which began operation June 14, 1971. TV-3 began operation Feb. 1, 1980. Sale to present owners approved by FCC Dec. 13, 1983 (Television Digest, Vol. 1:52).

Represented (sales): Katz Television.

Represented (legal): Blair, Joyce & Silva.

Represented (engineering): Jules Cohen & Associates, P.C.

Personnel:

- FRANK MELTON, president & chief executive officer.
- BRAD STREIT, station manager.
- DAN MODISSETT, general sales manager.
- FRANKIE THOMAS, local sales manager.
- DENNIS SMITH, news director.
- JACQUELINE WARREN, promotion director.
- FRANK CARLISLE, business manager.
- JACQUELYN GARY, personnel director.
- GOLDIA REVIES, public service director.
- RENAE WRIGHT, marketing director.
- FLOYD KINARD, chief engineer.

Highest 30 Sec. Rate: \$2000.

NETWORK BASE HOURLY RATE: \$1800.

City of License: Jackson. ADI: Jackson, MS. Rank: 86.

Total Households: ©MSI Consumer Market Data as of 1/1/90. TV Homes, TV% and Circulation ©1990 Arbitron. County coverage based on Arbitron study.

Net Weekly Circulation	State County	Total Households	TV Households	%
50% & Over	LOUISIANA			
	Madison	5,800	5,700	97
	Tensas	3,000	2,900	97
	MISSISSIPPI			
	Adams	13,800	13,600	98
	Attala	7,200	7,100	98
	Carroll	3,500	3,400	97
	Claiborne	3,700	3,600	97
	Copiah	9,500	9,400	98
	Franklin	3,300	3,200	97
	Hinds	96,800	96,100	99
	Holmes	7,600	7,400	98
	Humphreys	4,500	4,400	98
	Issaquena	800	800	100
Jefferson	3,000	2,900	97	
Jefferson Davis	4,800	4,700	98	



Net Weekly Circulation	State County	Total Households	TV Households	%
50% & Over	Lawrence	4,600	4,500	98
	Leake	6,900	6,800	99
	Lincoln	11,600	11,400	99
	Madison	17,800	17,400	98
	Newton	7,700	7,600	99
	Pike	13,900	13,700	98
	Rankin	29,400	29,000	99
	Scott	9,700	9,600	99
	Sharkey	2,300	2,200	98
	Simpson	8,900	8,800	99
Between 25-49%	Smith	5,700	5,600	98
	Walthall	4,900	4,800	98
	Warren	19,300	19,000	99
	Washington	23,900	23,500	98
	Yazoo	9,500	9,400	98
	LOUISIANA			
	East Carroll	3,700	3,600	97
	MISSISSIPPI			
	Amite	4,800	4,700	98
	Covington	6,100	6,000	98
Jasper	6,000	5,900	98	
Marion	9,400	9,200	98	
Montgomery	4,400	4,300	98	
Neshoba	9,300	9,200	99	
Sunflower	10,900	10,600	98	
Between 5-24%	ARKANSAS			
	Chicot	5,700	5,500	96
LOUISIANA				
Concordia	8,200	8,000	98	
(Continued on page A-656)				
Totals		487,200	479,600	98
Net Weekly Circulation (1990)			324,000	
Average Daily Circulation (1990)			209,300	

Mississippi—Laurel-Hattiesburg

WDAM-TV

Ch. 7

Network Service: NBC.

Licensee: Federal Broadcasting Co.

Studio: Hwy. 11 N, Hattiesburg, MS 39402.

Mailing Address: Box 16269, Hattiesburg, MS 39404-6269.

Telephones: 601-544-4730, Hattiesburg; 601-649-3111, Laurel.

Fax: 601-584-9302.

Technical Facilities: Channel No. 7 (174-180 MHz). Authorized power: 316-kw visual, 47-kw aural. Antenna: 529-ft. above av. terrain, 576-ft. above ground, 771-ft. above sea level.

Latitude 31° 27' 12"
Longitude 89° 17' 05"

Transmitter: U.S. Hwy. 11, approx. 1.2-mi. N of Eastabutchie.

Satellite Earth Stations: Harris, 8-meter; Harris, 3.5-meter; Avcom, Harris, M/A-Com receivers.

News Service: AP.

Ownership: Federal Broadcasting Co. (Group Owner).

Began Operation: June 8, 1956 on Ch. 9. Two months later WDSU-TV, New Orleans, acquired 51% interest, with remaining 49% being held equally by 4 founding partners, Dave A. & Harold M. Matison and Milton J. & Alvin H. Fine (Television Digest, Vol. 12:31, 38). Plant was sold to owners, who held CP for Ch. 7, Laurel, MS; when WDSU-TV received FCC authorization to shift WAFB-TV, Baton Rouge from Ch. 28 to Ch. 9 pending outcome of hearings, new owners began operation on Ch. 7 Sept. 3, 1959 (Vol. 13:44; 15:36). Sale of 43.75% to S. A. Rosenbaum as well as stock to Marvin Reuben & Jerry P. Keith by William S. Smylie family approved Dec. 7, 1960 by FCC (Vol. 16:49, 50). Sale to Beam Communications approved July 27, 1983. Sale to present owner approved Aug. 2, 1990.

Represented (sales): Katz Television.

Represented (legal): Hogan & Hartson.

Represented (engineering): Carl T. Jones Corp.

Personnel:

CLIFF BROWN, general manager.
LEN JAMES GIACONE, general sales manager.
WILEY KNIGHT, local sales manager.
BILL TELL ZORTMAN, news director.
DIANE SCHILLING, program & traffic director.
LINDA TALBERT-DURHAM, community affairs director.
HENRY LENA, creative services director.
BOBBY SMITH, chief engineer.

Highest 30 Sec. Rate: \$1000.

NETWORK BASE HOURLY RATE: \$975.

City of License: Laurel. ADI: Laurel-Hattiesburg. Rank: 162.

Total Households: ©MSI Consumer Market Data as of 1/1/90. TV Homes, TV% and Circulation ©1990 Arbitron. County coverage based on Arbitron study.

Net Weekly Circulation	State County	Total Households	TV Households	%
50% & Over	MISSISSIPPI			
	Covington	6,100	6,000	98
	Forrest	26,400	26,100	99
	Greene	3,300	3,200	97



Net Weekly Circulation	State County	Total Households	TV Households	%
50% & Over	Jasper	6,000	5,900	98
	Jefferson Davis	4,800	4,700	98
	Jones	23,400	23,200	99
	Lamar	10,100	9,900	99
	Marion	9,400	9,200	98
	Perry	3,600	3,500	99
	Smith	5,700	5,600	98
	Stone	3,700	3,600	99
	Walthall	4,900	4,800	98
	Wayne	7,000	6,900	99
Between 25-49%	MISSISSIPPI			
	Clarke	6,400	6,300	98
Between 5-24%	ALABAMA			
	Choctaw	5,900	5,800	97
	Washington	5,800	5,700	98
	LOUISIANA			
	Washington	17,100	16,800	98
	MISSISSIPPI			
	George	5,700	5,600	99
	Newton	7,700	7,600	99
Pearl River	14,300	14,100	99	
Pike	13,900	13,700	98	
Simpson	8,900	8,800	99	
Totals		200,100	197,000	98
Net Weekly Circulation (1990)				114,500
Average Daily Circulation (1990)				82,600

Mississippi—Meridian

WTZH

Ch. 24

Network Service: CBS.

Licensee: Meridian Broadcasting Partnership, Box 5185, Meridian, MS 39301.

Mailing Address: Box 5185, Meridian, MS 39301.

Telephone: 601-693-2933.

Technical Facilities: Channel No. 24 (530-536 MHz). Authorized power: 724-kw max. & 631-kw horizontal visual, 72.4-kw max. & 63.1-kw horizontal aural. Antenna: 610-ft. above av. terrain, 368-ft. above ground, 1049-ft. above sea level.

Latitude 32° 19' 40"
Longitude 88° 41' 28"

Transmitter: Bozeman Way, 1.8-mi. S of Meridian on Hwy. 45.

Satellite Earth Stations: Scientific-Atlanta, 7-meter C-band; ProJelin, 5-meter C-band; Prodelin, 4.5-meter C-band; Scientific-Atlanta, 4.5-meter C-band; Vertex, 4.5-meter Ku-band; M/A-Com, Microdyne, Scientific-Atlanta receivers.

News Services: AP, CBS.

Ownership: Meridian Broadcasting Partnership.

Began Operation: June 10, 1968; left air Oct. 13, 1970. Sale to Frank Spain, et al., by Delta Communications Corp. approved by FCC March 23, 1972. Resumed operation Dec. 6, 1972. FCC approved sale to present owners Aug. 15, 1985.

Represented (sales): Setkel Inc.

Represented (legal): Reddy, Begley & Martin.

Personnel:

- JACK LONG, general manager.
- TONY SANSONE, local & regional sales manager.
- DAVE BOWMAN, chief engineer.
- TOM DANIELS, news director.
- DAWN WALKER, program & promotion director.
- SUE WEATHERS, business manager.
- GREG GRIFFITH, production manager.
- AMELIA PORTIS, traffic manager.

Highest 30 Sec. Rate: \$300.

NETWORK BASE HOURLY RATE: \$355.

City of License: Meridian. ADI: Meridian. Rank: 176.

Total Households: ©MSI Consumer Market Data as of 1/1/90. TV Homes, TV% and Circulation ©1990 Arbitron. County coverage based on Arbitron study.

Net Weekly Circulation	State County	Total Households	TV Households	%
50% & Over	MISSISSIPPI			
	Clarke	6,400	6,300	98
	Lauderdale	29,900	29,600	99
	Newton	7,700	7,600	99
Between 25-49%	ALABAMA			
	Sumter	5,400	5,300	98



Net Weekly Circulation	State County	Total Households	TV Households	%
Between 25-49%	MISSISSIPPI			
	Kemper	3,600	3,500	97
	Neshoba	9,300	9,200	99
Between 5-24%	ALABAMA			
	Choctaw	5,900	5,800	97
	MISSISSIPPI			
	Jasper	6,000	5,900	98
	Wayne	7,000	6,900	99
Totals		81,200	80,100	99
Net Weekly Circulation (1990)				43,300
Average Daily Circulation (1990)				24,100

There is no more visible place for your advertising message than the pages of the Television & Cable Factbook

Mississippi—Meridian

WLBM-TV
Ch. 30

Network Service: NBC.

Licensee: TV-3 Inc., 715 S. Jefferson St., Box 1712, Jackson, MS 39201.

Studio: 4608 Skyland Dr., Meridian, MS 39301.

Mailing Address: Box 5840, Meridian, MS 39302-5840.

Telephone: 601-485-3030. **Fax:** 601-354-3107.

Technical Facilities: Channel No. 30 (566-572 MHz). Authorized power: 8901-kw max. & 35.9-kw horizontal visual, 8.91-kw max. & 3.59-kw horizontal aural. Antenna: 610-ft. above av. terrain, 405-ft. above ground, 1030-ft. above sea level.

Latitude 32° 19' 34"
Longitude 88° 41' 12"

Transmitter: 0.8-mi. S of Meridian at 4608 Skyland Dr.

Satellite Earth Stations: 8-meter; 3-meter; Harris receivers.

News Services: AP, NBC.

Ownership: Civic Communications Corp. (Group Owner).

Began Operation: September 30, 1982.

Represented (sales): Adam Young Inc.

Represented (legal): Blair, Joyce & Silva.

Represented (engineering): Jules Cohen & Associates, P.C.

Personnel:

PLURIA MARSHALL JR., vice president & general manager.
ALFRED MARTIN, local sales manager & marketing director.
DANNY JOHNSON, chief engineer.
DON SPANN, promotion director.

Highest 30 Sec. Rate: \$400.

NETWORK BASE HOURLY RATE: \$13,000.

City of License: Meridian. **ADI:** Meridian. **Rank:** 176.

Total Households: ©MSI Consumer Market Data as of 1/1/90. TV Homes, TV% and Circulation ©1990 Arbitron. County coverage based on Arbitron study.

Net Weekly Circulation	State County	Total Households	TV Households	%
50% & Over	MISSISSIPPI Lauderdale	29,900	29,600	99
Between 25-49%	ALABAMA Choctaw	5,900	5,800	97



Net Weekly Circulation	State County	Total Households	TV Households	%
Between 25-49%	Sumter	5,400	5,300	98
	MISSISSIPPI Clarke	6,400	6,300	98
	Kemper	3,600	3,500	97
MISSISSIPPI				
Between 5-24%	Neshoba	9,300	9,200	99
	Newton	7,700	7,600	99
Totals		68,200	67,300	99
Net Weekly Circulation (1990)			34,100	
Average Daily Circulation (1990)			17,300	

Mississippi—Meridian

WTOK-TV

Ch. 11

Network Service: ABC.

Licensee: Benedek Bcstg. Corp., Box 2988, Meridian, MS 39301.

Studio: 9th St. & 23rd Ave., Meridian, MS 39301.

Mailing Address: Box 2988, Meridian, MS 39301.

Telephone: 601-693-1441. TWX: 501-961-1090.

Technical Facilities: Channel No. 11 (198-204 MHz). Authorized power: 316-kw visual, 46.5-kw aural. Antenna: 536-ft. above av. terrain, 319-ft. above ground, 984-ft. above sea level.

Latitude 32° 19' 38.30"
Longitude 88° 41' 27.80"

Transmitter: U.S. Hwy. 45, 1.8-mi. S of city.

Satellite Earth Stations: 2 in operation; Andrew, Avantek, RCA receivers.

News Services: ABC, AP.

Ownership: A. Richard Benedek (Group Owner).

Began Operation: September 25, 1953. Sale to H & C Communications by Robert F. Wright, et al., approved by FCC July 28, 1981 (Television Digest, Vol. 21:14). Sale to Southwest Media Inc. (later United Bcstg. Corp.) approved by FCC Oct. 24, 1984 (Vol. 24:26, 33). Sale to current owner approved May 10, 1988 (Vol. 28:15).

Represented (sales): Katz Television.

Represented (legal): Gammon & Grange.

Represented (engineering): Jules Cohen & Associates, P.C.

Personnel:

BRUCE R. MILLER, general manager.

BOB HOLLAND, station manager.

TOM WALL, general sales manager.

TOMMY GRAY, chief engineer.

JOHN JOHNSON, news director.

EDNA LA SHANE, program manager.

PAULA THOMAS, business manager.

Highest 30 Sec. Rate: \$900.

City of License: Meridian. ADI: Meridian. Rank: 176.

Total Households: ©MSI Consumer Market Data as of 1/1/90. TV Homes, TV% and Circulation ©1990 Arbitron. County coverage based on Arbitron study.

Net Weekly Circulation	State County	Total Households	TV Households	%
50% & Over	ALABAMA			
	Choctaw	5,900	5,800	97
	Marengo	8,700	8,500	98
	Sumter	5,400	5,300	98
	MISSISSIPPI			
	Clarke	6,400	6,300	98
	Jasper	6,000	5,900	98
	Kemper	3,600	3,500	97
	Lauderdale	29,900	29,600	99
	Neshoba	9,300	9,200	99
	Newton	7,700	7,600	99
	Wayne	7,000	6,900	99
	Winston	7,000	6,900	99



Net Weekly Circulation	State County	Total Households	TV Households	%
Between 25-49%	ALABAMA			
	Greene	3,700	3,600	97
	MISSISSIPPI			
	Noxubee	4,100	4,000	98
	Scott	9,700	9,600	99
Between 5-24%	ALABAMA			
	Clarke	9,500	9,300	98
	Hale	5,200	5,100	98
	Pickens	7,300	7,100	98
	Washington	5,800	5,700	98
	MISSISSIPPI			
	Jones	23,400	23,200	99
	Leake	6,900	6,800	99
	Smith	5,700	5,600	98
Totals		178,200	175,500	98
Net Weekly Circulation (1990)			95,500	
Average Daily Circulation (1990)			59,800	

Need Broadcast TV or Cable TV Mail Labels From the Factbook?

Call Information Marketing Services
703-821-8130

Mississippi—Tupelo-Columbus

WTVA

Ch. 9

Network Service: NBC.

Licensee: WTWV Inc., Box 350, Tupelo, MS 38802.

Studio: Beach Spring Rd., Tupelo, MS 38801.

Mailing Address: Box 350, Tupelo, MS 38802.

Telephone: 601-842-7620. **Fax:** 601-844-7061.

Technical Facilities: Channel No. 9 (186-192 MHz). Authorized power: 316-kw visual, 31.6-kw aural. Antenna: 1780-ft. above av. terrain, 1590-ft. above ground, 2170-ft. above sea level.

Latitude 33° 47' 40"
Longitude 89° 05' 16"

Transmitter: 2.1-mi. NW of Woodland.

Satellite Earth Stations: 3 in operation.

SNG Mobile Dish: Hubcom Ku-band.

News Service: AP.

Ownership: WTWV Inc. (Group Owner).

Began Operation: March 18, 1957.

Represented (sales): Katz Television.

Represented (legal): Haley, Bader & Potts.

Personnel:

FRANK K. SPAIN, president.
MARK LEDBETTER, general manager.
BOB LEECH, national sales director.
JACK CRISTIL, local sales director.
CHARLES ED BISHOP, program director.
WENDELL ROBINSON, chief engineer.
GERALD STANFORD, operations director.
TERRY SMITH, news director.

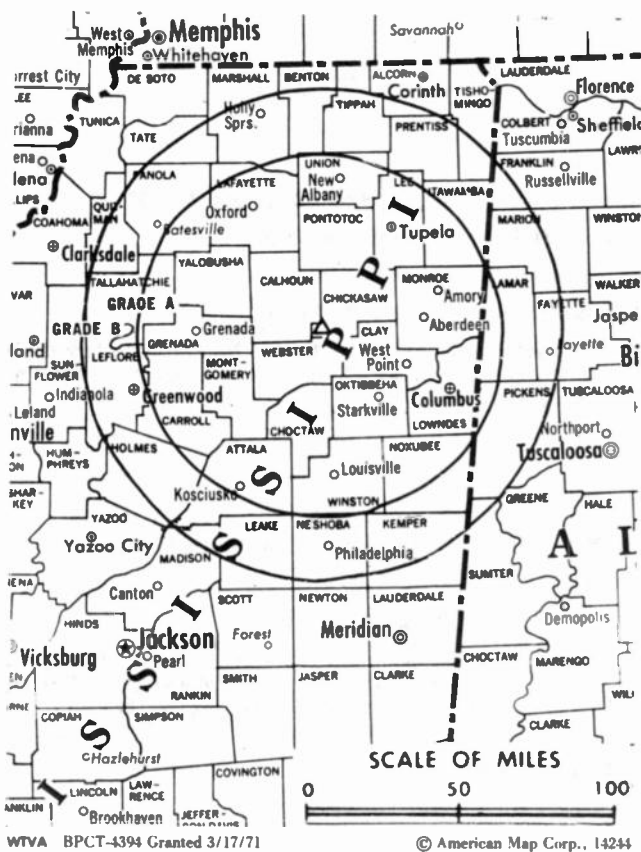
Highest 30 Sec. Rate: \$500.

NETWORK BASE HOURLY RATE: \$900.

City of License: Tupelo. **ADI:** Columbus-Tupelo. **Rank:** 129.

Total Households: ©MSI Consumer Market Data as of 1/1/90. TV Homes, TV% and Circulation ©1990 Arbitron. County coverage based on Arbitron study.

Net Weekly Circulation	State County	Total Households	TV Households	%
50% & Over	ALABAMA			
	Lamar	6,400	6,300	98
	MISSISSIPPI			
	Alcorn	13,300	13,100	99
	Attala	7,200	7,100	98
	Calhoun	5,700	5,600	98
	Carroll	3,500	3,400	97
	Chickasaw	6,400	6,300	98
	Choctaw	3,100	3,100	98
	Clay	7,600	7,500	99
	Grenada	6,900	6,800	98
	Itawamba	8,000	7,900	99
	Lafayette	11,500	11,300	99
	Lee	24,900	24,700	99
	Leflore	13,900	13,700	98
	Lowndes	22,000	21,800	99
	Monroe	13,000	12,800	99
	Montgomery	4,400	4,300	98
	Neshoba	9,300	9,200	99
	Noxubee	4,100	4,000	98
	Oktibbeha	12,400	12,200	98
	Pontotoc	8,600	8,500	99
	Prentiss	9,400	9,300	99



Net Weekly Circulation	State County	Total Households	TV Households	%
50% & Over	Tallahatchie	5,400	5,300	97
	Tishomingo	7,100	7,000	99
	Union	8,900	8,800	99
	Webster	3,800	3,700	97
	Winston	7,000	6,900	99
	Yalobusha	5,100	5,000	98
Between 25-49%	ALABAMA			
	Marion	12,300	12,200	99
	Pickens	7,300	7,100	98
	MISSISSIPPI			
	Coahoma	12,400	12,100	98
	Holmes	7,600	7,400	98
	Kemper	3,600	3,500	97
Panola	10,200	10,000	99	
Tippah	7,100	7,000	99	
Between 5-24%	ALABAMA			
	Colbert	21,100	20,900	99
	Fayette	7,300	7,200	99
	Franklin	11,300	11,100	99
	Greene	3,700	3,600	97
	Sumter	5,400	5,300	98
	Tuscaloosa	54,800	54,200	99
	MISSISSIPPI			
	Benton	2,700	2,700	98
	Bolivar	14,500	14,100	98
	Leake	6,900	6,800	99
	Marshall	10,800	10,600	98
	Quitman	4,000	3,900	97
	Sunflower	10,900	10,600	98
Tate	7,300	7,200	99	
TENNESSEE				
Mc Nairy	9,700	9,600	98	
Totals		469,800	462,700	98
Net Weekly Circulation (1990)			233,600	
Average Daily Circulation (1990)			150,400	

Mississippi—West Point

WVSB-TV

Ch. 27

Network Service: ABC.

Licensee: Venture Systems Inc., Box 777, West Point, MS 39773.

Studio: 310 E. Westbrook, West Point, MS 39773.

Mailing Address: Box 777, West Point, MS 39773.

Telephone: 601-494-8327.

Technical Facilities: Channel No. 27 (548-554 MHz). Authorized power: 2000-kw max. & 468-kw horizontal visual, 200-kw max. & 46.8-kw horizontal aural. Antenna: 1680-ft. above av. terrain, 1441-ft. above ground, 2021-ft. above sea level.

Latitude 33° 47' 40"
Longitude 89° 05' 16"

Transmitter: 2.1-mi. NW of Woodland.

Satellite Earth Stations: In operation; Scientific-Atlanta receivers.

News Service: AP.

Ownership: Venture Systems Inc.

Began Operation: May 29, 1983.

Represented (sales): Adam Young Inc.

Represented (legal): Cordon & Kelly.

Personnel:

DAVID C. HOPPER, general manager.
SAM TAYLOR, general sales manager.
LEWIS HOPPER, national sales manager.
LYNDA MIZE, program director.
ANDY COVINGTON, news director.
STAN WEST, chief engineer.
TRACY GRIFFIN, traffic.

Highest 30 Sec. Rate: \$180.

City of License: West Point. ADI: Columbus-Tupelo. Rank: 129.

Total Households: ©MSI Consumer Market Data as of 1/1/90. TV Homes, TV% and Circulation ©1990 Arbitron. County coverage based on Arbitron study.

Net Weekly Circulation	State County	Total Households	TV Households	%
50% & Over	MISSISSIPPI			
	Calhoun	5,700	5,600	98
	Chickasaw	6,400	6,300	98
	Clay	7,600	7,500	99
	Lee	24,900	24,700	99
	Lowndes	22,000	21,800	99
	Monroe	13,000	12,800	99
	Oktibbeha	12,400	12,200	98
Webster	3,800	3,700	97	
Between 25-49%	MISSISSIPPI			
	Choctaw	3,100	3,100	98



WVSB-TV BMPCT-821109KM Granted 11/29/82 © American Map Corp. 14244

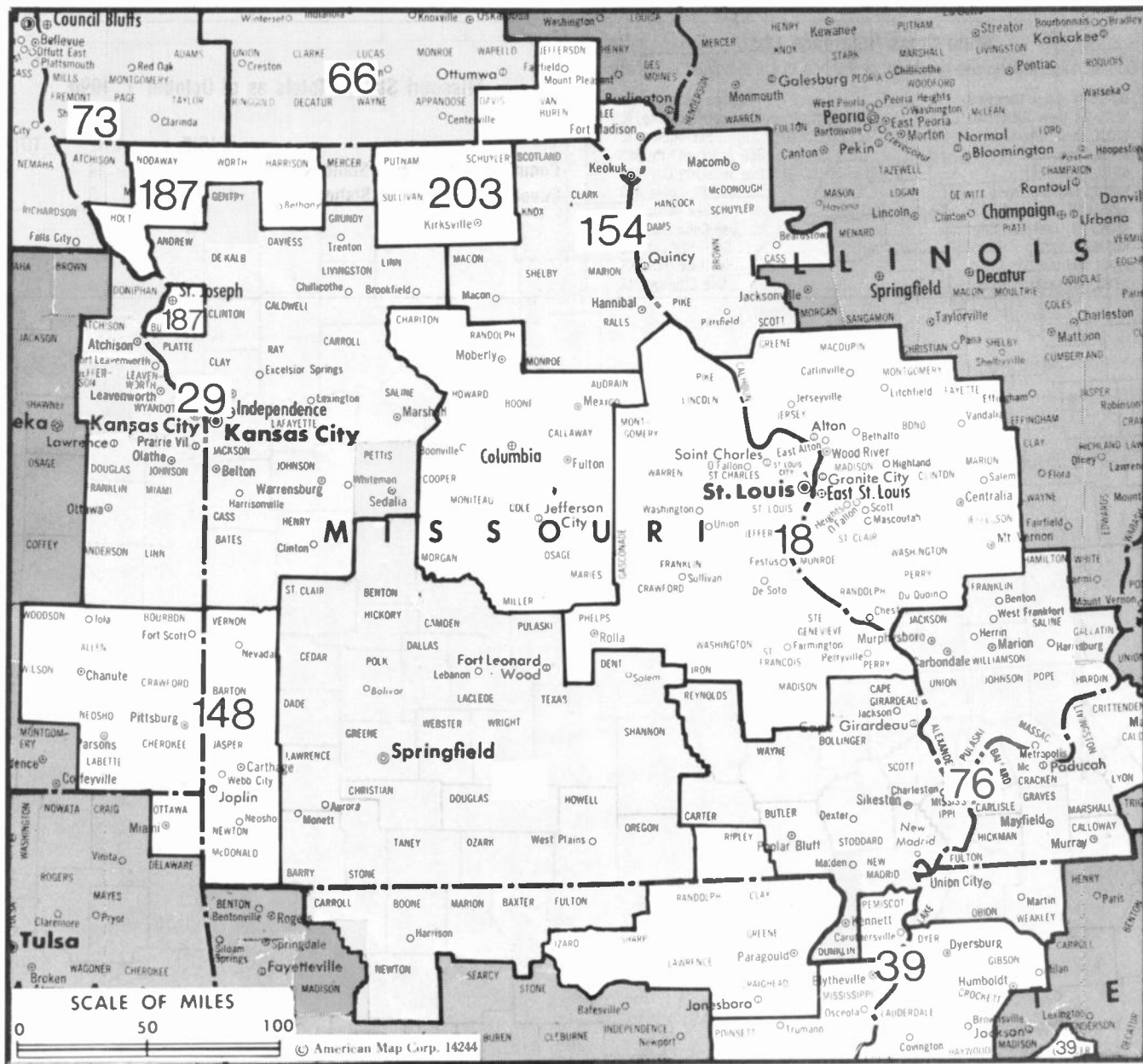
Net Weekly Circulation	State County	Total Households	TV Households	%
Between 25-49%	Alabama Itawamba	8,000	7,900	99
	Noxubee	4,100	4,000	98
	Pontotoc	8,600	8,500	99
	Union	8,900	8,800	99
Between 5-24%	ALABAMA			
	Lamar	6,400	6,300	98
	Pickens	7,300	7,100	98
	MISSISSIPPI			
	Carroll	3,500	3,400	97
	Lafayette	11,500	11,300	99
	Prentiss	9,400	9,300	99
	Quitman	4,000	3,900	97
	Tallahatchie	5,400	5,300	97
	Tippah	7,100	7,000	99
Tishomingo	7,100	7,000	99	
Winston	7,000	6,900	99	
Totals		197,200	194,400	99
Net Weekly Circulation (1990)				83,300
Average Daily Circulation (1990)				34,300

Mississippi

Read the independent newsletter covering public broadcasting. Subscribe to **Public Broadcasting Report!** For subscription information, call collect: **202-872-9200.**

WLBT-TV, Jackson (Arbitron Data Continued)

Net Weekly Circulation	State County	Total Households	TV Households	%
	MISSISSIPPI			
Between 5-24%	Bolivar	14,500	14,100	98
	Choctaw	3,100	3,100	98
	Clarke	6,400	6,300	98
	Jones	23,400	23,200	99
	Leflore	13,900	13,700	98
	Perry	3,600	3,500	99
	Wilkinson	3,400	3,300	97
	Winston	7,000	6,900	99



Market	Arbitron ADI TV Households	Rank	Market Area Commercial TV Stations
St. Louis, MO	1,121,500	18	KDNL-TV (30), KMOV (4), KNLC (24), KPLR-TV (11), KSDK (5), KTVI (2), WCEE (13), WHSL (46)
Kansas City, MO	755,900	29	KCTV (5), KMBC-TV (9), KMCI (38), KSHB-TV (41), KYFC (50), KZKC (62), WDAF-TV (4)
Memphis, TN	605,400	39	WHBQ-TV (13), WLMT (30), WMC-TV (5), WPTY-TV (2), WREG-TV (3)
Des Moines, IA	382,400	66	KCCI-TV (8), KDSM-TV (17), WHO-TV (13), WOIT-TV (5)
Omaha, NE	351,300	73	KETV (7), KMTV (3), KPTM (42), WOWT (6)
Paducah, KY-Cape Girardeau, MO-Harrisburg-Marion, IL	328,100	76	KBSI (23), KFVS-TV (12), KPOB-TV (15), WPSD-TV (6), WSIL-TV (3), WTCT (27)
Springfield, MO	296,500	83	KDEB-TV (27), KOLR (10), KSPR (33), KYTV (3)
Joplin, MO-Pittsburg, KS	143,000	148	KFAA (51), KOAM-TV (7), KODE-TV (12), KSNF (16)
Columbia-Jefferson City, MO	133,400	153	KMZJ (17), KNLJ (25), KOMU-TV (8), KRGC (13)
Quincy, IL-Hannibal, MO	121,200	154	KHQATV (7), WGEM-TV (10), WTJR (16)
Jonesboro, AR	73,100	174	KAITV (8)
St. Joseph, MO	47,500	187	KQTV (2), KTAJ (16)
Ottumwa, IA-Kirksville, MO	28,600	203	KOIA-TV (15), KTVO (3)

State Cross Reference List

Communities that receive programs of stations that are located elsewhere.

WPSO-TV, Cape Girardeau	See Paducah, KY
WSIL-TV, Cape Girardeau	See Harrisburg, IL
WTCT, Cape Girardeau	See Marion, IL
KNLJ, Columbia	See Jefferson City, MO
KRCG, Columbia	See Jefferson City, MO
WHSL, East St. Louis	See St. Louis, MO
WGEM-TV, Hannibal	See Quincy, IL
KOMU-TV, Jefferson City	See Columbia, MO
KOAM-TV, Joplin	See Pittsburg, KS
KMCI, Kansas City	See Lawrence, KS
KTVD, Kirksville	See Ottumwa, IA

Missouri Station Totals as of October 1, 1990

	VHF	UHF	TOTAL
Commercial Television Stations	15	14	29
Educational Television Stations	2	3	5
	17	17	34

Missouri—Cape Girardeau

KBSI

Ch. 23

Network Service: Fox.

Licensee: Engles Communications Inc., 806 Enterprise St., Cape Girardeau, MO 63701.

Studio: 806 Enterprise, Cape Girardeau, MO 63701.

Telephone: 314-334-1223. Easylink: 910-760-1494. Fax: 314-334-1208.

Technical Facilities: Channel No. 23 (524-530 MHz). Authorized power: 1870-kw max. visual, 187-kw max. aural. Antenna: 1770-ft. above av. terrain, 1567-ft. above ground, 2277-ft. above sea level.

Latitude 37° 24' 23"
Longitude 89° 33' 44"

Transmitter: E side of Perryville Rd., approx. 2.9-mi. SSW of Oriole.

Satellite Earth Stations: Zenith, 3-meter Ku & C-band; Gardiner, 7-meter C-band; Avcom, 10-meter C-band; M/A-Com, 7-meter Ku-band; Avcom, Gardiner, M/A-Com, Zenith receivers.

Ownership: Engles Communications Inc.

Began Operation: September 10, 1983. Sale to present owners by Stephen Kent, et al., approved by FCC Dec. 20, 1989.

Represented (sales): Sektel Inc.

Represented (legal): Peper, Martin, Jensen, Maichel & Hetlage.

Personnel:

STEVEN B. ENGLER, president & general manager.

MARK CULBERTSON, program manager.

JOHN BAKER, chief engineer.

JEAN TURNBOUGH, local sales manager.

BRYAN UPTAIN, promotions director.

CONNIE YEARGAIN, business manager.

Rates: On request.

City of License: Cape Girardeau. ADI: Paducah, KY-Cape Girardeau, MO-Harrisburg-Marion, IL. Rank: 76.

Total Households: © MSI Consumer Market Data as of 1/1/90. TV Homes, TV% and Circulation © 1990 Arbitron. County coverage based on Arbitron study.

Net Weekly Circulation	State County	Total Households	TV Households	%
50% & Over	ILLINOIS			
	Alexander	4,700	4,500	96
	Jackson	24,000	23,300	97
	Johnson	3,500	3,400	97
	Massac	6,300	6,100	97
	Pulaski	3,500	3,400	97
	Union	7,700	7,500	97
	Williamson	25,400	24,800	98
	KENTUCKY			
	Ballard	3,200	3,200	100
	Hickman	2,000	2,000	100
	MISSOURI			
	Cape Girardeau	23,200	22,900	99
Mississippi	5,400	5,300	98	
New Madrid	7,700	7,500	97	
Perry	6,200	6,100	98	
Scott	15,000	14,800	99	
Stoddard	11,300	11,100	98	
TENNESSEE				
Obion	13,300	13,200	99	
Between 25-49%	ILLINOIS			
	Franklin	17,900	17,400	97
	Hamilton	3,900	3,700	95



Net Weekly Circulation	State County	Total Households	TV Households	%
Between 25-49%	HARDIN	2,100	2,000	95
	POPE	1,900	1,800	95
	SALINE	12,200	11,900	98
	KENTUCKY			
	Calloway	12,100	12,000	99
	Carlisle	2,000	2,000	100
	Fulton	3,100	3,100	100
	Graves	13,400	13,300	99
	Livingston	3,700	3,700	100
	Mc Cracken	24,500	24,300	99
	Marshall	10,700	10,600	99
	MISSOURI			
	Bollinger	4,300	4,200	98
Butler	15,000	14,600	97	
Dunklin	13,000	12,700	98	
Iron	3,900	3,800	97	
Pemiscot	8,500	8,300	98	
TENNESSEE				
Lake	2,600	2,600	100	
Between 5-24%	ARKANSAS			
	Clay	7,700	7,600	99
	ILLINOIS			
	Gallatin	3,000	2,900	97
	Perry	9,000	8,800	98
	Randolph	12,800	12,500	98
	KENTUCKY			
	Lyon	2,300	2,300	100
	MISSOURI			
	Madison	4,800	4,700	98
	Wayne	5,000	4,900	98
	TENNESSEE			
	Weakley	12,600	12,400	99
Totals		374,400	367,200	98
Net Weekly Circulation (1990)			154,700	
Average Daily Circulation (1990)			65,300	

Missouri—Cape Girardeau

KFVS-TV
Ch. 12

Network Service: CBS.

Licensee: American Family Broadcast Group Inc., Box 100, Cape Girardeau, MO 63702.

Studio: 310 Broadway, Cape Girardeau, MO 63701.

Mailing Address: Box 100, Cape Girardeau, MO 63702.

Telephone: 314-335-1212. TWX: 910-760-1564.

Technical Facilities: Channel No. 12 (204-210 MHz). Authorized power: 316-kw visual, 31.6-kw aural. Antenna: 2000-ft. above av. terrain, 1677-ft. above ground, 2487-ft. above sea level.

Latitude 37° 25' 46"
Longitude 89° 30' 14"

Transmitter: 8.5-mi. N of Cape Girardeau, off County Road V.

Satellite Earth Stations: ADM, 6.1-meter C-band; RCA, 3.7-meter Ku-band; Avcom, M/A-Com receivers.

News Service: AP.

Ownership: American Family Corp. (Group Owner).

Began Operation: October 3, 1954. Sale to present owner by Oscar C. Hirsch, et al., approved by FCC April 4, 1979 (Television Digest, Vol. 18:41).

Represented (sales): Katz Television.

Represented (legal): Schnader, Harrison, Segal & Lewis.

Personnel:

JOE GOLENIOWSKI, vice president & general manager.

JAMES WAREHAM, general sales manager.

JOHN BLIM, operations manager.

MICHAEL BEECHER, news director.

ROBERT L. RICHARDSON, chief engineer.

FRANK KNIGHT, business manager.

Rates: On request.

City of License: Cape Girardeau. ADI: Paducah, KY-Cape Girardeau, MO-Harrisburg-Marion, IL. Rank: 76.

Total Households: © MSI Consumer Market Data as of 1/1/90. TV Homes, TV% and Circulation © 1990 Arbitron. County coverage based on Arbitron study.

Net Weekly Circulation	State County	Total Households	TV Households	%
50% & Over	ARKANSAS			
	Clay	7,700	7,600	99
	ILLINOIS			
	Alexander	4,700	4,500	96
	Franklin	17,900	17,400	97
	Gallatin	3,000	2,900	97
	Hamilton	3,900	3,700	95
	Hardin	2,100	2,000	95
	Jackson	24,000	23,300	97
	Jefferson	16,000	15,500	97
	Johnson	3,500	3,400	97
	Massac	6,300	6,100	97
	Perry	9,000	8,800	98
	Pope	1,900	1,800	95
	Pulaski	3,500	3,400	97
	Saline	12,200	11,900	98
	Union	7,700	7,500	97
	Williamson	25,400	24,800	98
	KENTUCKY			
Ballard	3,200	3,200	100	
Calloway	12,100	12,000	99	
Carlisle	2,000	2,000	100	
Crittenden	3,300	3,300	100	



KFVS-TV BPCT-2609 Granted 4/17/59

© American Map Corp., 14244.

Net Weekly Circulation	State County	Total Households	TV Households	%
50% & Over	Fulton	3,100	3,100	100
	Graves	13,400	13,300	99
	Hickman	2,000	2,000	100
	Livingston	3,700	3,700	100
	Lyon	2,300	2,300	100
	Mc Cracken	24,500	24,300	99
	Marshall	10,700	10,600	99
	MISSOURI			
	Bollinger	4,300	4,200	98
	Butler	15,000	14,600	97
Cape Girardeau	23,200	22,900	99	
Carter	2,100	2,000	95	
Dunklin	13,000	12,700	98	
Iron	3,900	3,800	97	
Madison	4,800	4,700	98	
Mississippi	5,400	5,300	98	
New Madrid	7,700	7,500	97	
Pemiscot	8,500	8,300	98	
Perry	6,200	6,100	98	
Ripley	5,200	4,900	94	
St. Genevieve	5,900	5,800	98	
Scott	15,000	14,800	99	
Stoddard	11,300	11,100	98	
Wayne	5,000	4,900	98	
TENNESSEE				
Lake	2,600	2,600	100	
Obion	13,300	13,200	99	
Weakley	12,600	12,400	99	

(Continued on page A-688)

Totals	568,500	557,200	98
Net Weekly Circulation (1990)		355,900	
Average Daily Circulation (1990)		229,300	

Missouri—Columbia

KMIZ

Ch. 17

Network Service: ABC.

Licensee: Stauffer Communications Inc., 501 Business 70 East, Columbia, MO 65201.

Studio: 501 Business 70 East, Columbia, MO 65201.

Telephone: 314-449-0917. Fax: 314-875-7078.

Technical Facilities: Channel No. 17 (488-494 MHz). Authorized power: 1600-kw max. visual. Antenna: 1141-ft. above av. terrain, 1070-ft. above ground, 1877-ft. above sea level.

Latitude 38° 46' 29"
Longitude 92° 33' 22"

Transmitter: 3.5-mi. W of Jamestown.

Satellite Earth Stations: Andrew, 7.3-meter C-band; Andrew, 4.5-meter C-band; AFC, 3.66-meter Ku-band; 3-meter C-band; Andrew receivers.

News Service: ABC.

Ownership: Stauffer Communications Inc. (Group Owner).

Began Operation: December 5, 1971. Sale to present owner by Richard E. & Robert H. Koenig approved by FCC Dec. 13, 1984 (Television Digest, Vol. 24:43).

Represented (sales): Blair Television.

Represented (legal): Dow, Lohnes & Albertson.

Personnel:

- CARLOS FERNANDEZ, general manager.
- JEAN VIOX, general sales manager.
- KELLEY MATHIS, local sales manager.
- TOM CHAPMAN, program director.
- CHRISTINE SCIOLE, news director.
- BRAD STROMMEN, chief engineer.
- GREG CRAIN, promotion director.
- GARY PEEL, business manager.

Rates: On request.

City of License: Columbia. ADI: Columbia-Jefferson City. Rank: 153.

Total Households: © MSI Consumer Market Data as of 1/1/90. TV Homes, TV% and Circulation © 1990 Arbitron. County coverage based on Arbitron study.

Net Weekly Circulation	State County	Total Households	TV Households	%
50% & Over				
	MISSOURI			
	Audrain	9,600	9,500	99
	Boone	41,100	40,500	99
	Callaway	11,300	11,100	98
	Cole	23,200	23,000	99
	Cooper	5,700	5,600	98
	Howard	3,700	3,600	97
	Miller	8,300	8,200	99
	Moniteau	4,500	4,400	98
	Morgan	6,200	6,100	98
	Osage	4,300	4,200	98
	Pettis	14,100	13,900	99
	Randolph	9,700	9,600	99



KMIZ 8PCT-890522KF Granted 7/31/89

© American Map Corp., No. 14244

Net Weekly Circulation	State County	Total Households	TV Households	%
Between 25-49%				
	MISSOURI			
	Camden	10,700	10,500	98
	Chariton	4,000	3,900	97
	Pulaski	12,000	11,800	98
	Saline	9,500	9,400	99
Between 5-24%				
	MISSOURI			
	Benton	5,500	5,300	96
	Carroll	4,600	4,500	98
	Maries	3,100	3,000	97
	Monroe	3,600	3,600	100
	Montgomery	4,300	4,200	98
	Phelps	12,300	12,000	98
	Ralls	3,400	3,400	100
Totals		214,700	211,300	98
Net Weekly Circulation (1990)				116,000
Average Daily Circulation (1990)				52,000

NEED BROADCAST TV OR CABLE TV DATA FROM THE FACTBOOK ON TAPE OR DISKETTE? NEED CUSTOMIZED REPORTS?

Call Warren Publishing's Market Research & Data Sales Dept.

202-872-9200

Missouri—Columbia

KOMU-TV

Ch. 8

Network Service: NBC.

Licensee: The Curators of University of Missouri, Columbia, MO 65201.

Studio: Hwy. 63 South, Columbia, MO 65201.

Telephone: 314-442-1122. TWX: 910-760-1444. Fax: 314-449-3435.

Technical Facilities: Channel No. 8 (180-186 MHz). Authorized power: 316-kw visual, 31.6-kw aural. Antenna: 793-ft. above av. terrain, 738-ft. above ground, 1575-ft. above sea level.

Latitude 38° 53' 16"
Longitude 92° 15' 48"

Transmitter: U. of Missouri South Farm, 6.2-mi. SE of Columbia.

Multichannel TV Sound: Stereo only.

Satellite Earth Stations: Scientific-Atlanta, 4.6-meter; Scientific-Atlanta, 7-meter; RCA, 2.5-meter Ku-band; Harris, 4.5-meter Ku-band; Harris, 6.5-meter; Scientific-Atlanta, Harris receivers.

SNG Mobile Dish: Satcom, 2.4-meter Ku-band.

News Service: AP.

Ownership: The Curators of the University of Missouri.

Began Operation: December 21, 1953.

Represented (sales): Petry Television Inc.

Represented (legal): Fisher, Wayland, Cooper & Leader.

Personnel:

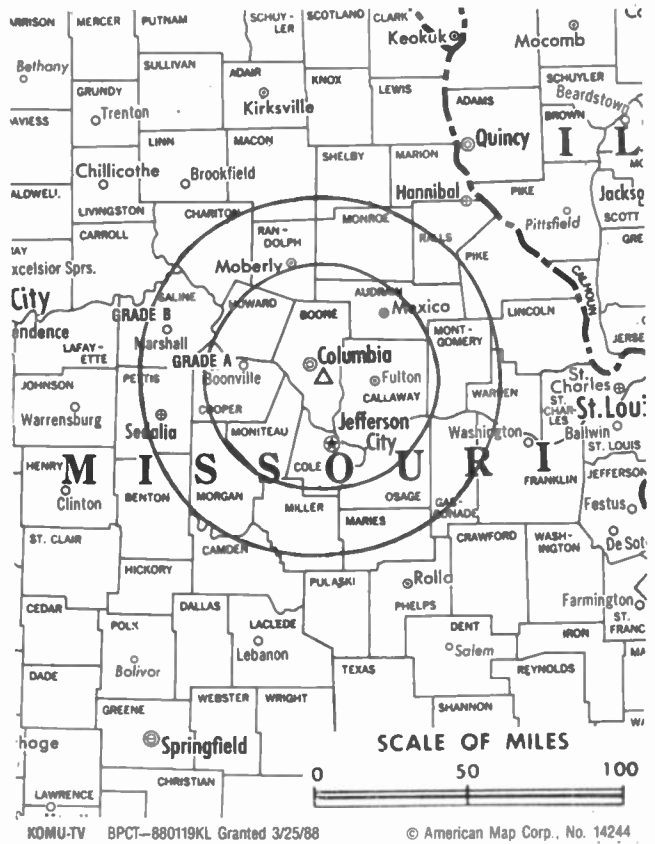
TOM GRAY, general manager.
JOHN STRECKER, sales manager.
BOB AUSTIN, program director.
COLLEEN BARTOK, promotion director.
KENT COLLINS, news director.
ROGER ALLBEE, operations manager.
JIM R. MOORE, chief engineer.

Rates: On request.

City of License: Columbia. ADI: Columbia-Jefferson City. Rank: 153.

Total Households: © MSI Consumer Market Data as of 1/1/90. TV Homes, TV% and Circulation © 1990 Arbitron. County coverage based on Arbitron study.

Net Weekly Circulation	State County	Total Households	TV Households	%
50% & Over	MISSOURI			
	Audrain	9,600	9,500	99
	Boone	41,100	40,500	99
	Callaway	11,300	11,100	98
	Cole	23,200	23,000	99
	Cooper	5,700	5,600	98
	Gasconade	5,400	5,300	98
	Howard	3,700	3,600	97
	Macon	6,500	6,400	98
	Maries	3,100	3,000	97
Miller	8,300	8,200	99	



Net Weekly Circulation	State County	Total Households	TV Households	%
50% & Over	Moniteau	4,500	4,400	98
	Monroe	3,600	3,600	100
	Morgan	6,200	6,100	98
	Osage	4,300	4,200	98
	Pettis	14,100	13,900	99
Randolph	9,700	9,600	99	
Between 25-49%	MISSOURI			
	Benton	5,500	5,300	96
	Camden	10,700	10,500	98
	Chariton	4,000	3,900	97
	Linn	6,200	6,100	98
Montgomery	4,300	4,200	98	
Saline	9,500	9,400	99	
Between 5-24%	MISSOURI			
	Carroll	4,600	4,500	98
	Phelps	12,300	12,000	98
	Pulaski	12,000	11,800	98
Ralls	3,400	3,400	100	
Totals		232,800	229,100	98
Net Weekly Circulation (1990)			153,800	
Average Daily Circulation (1990)			96,900	

Missouri—Hannibal-Quincy, Illinois

KHQA-TV

Ch. 7

Network Service: CBS.

Licensee: Benedek Bcstg. HQA Inc., 510 Maine St., Quincy, IL 62301.

Studios: 2333 Palmyra Rd., Hannibal, MO 63401; WCU Bldg., Quincy, IL 62301.

Telephone: 217-222-6200, Quincy; 314-221-2762, Hannibal.

TWX: 910-246-2204.

Technical Facilities: Channel No. 7 (174-180 MHz). Authorized power: 269-kw visual, 48.4-kw aural. Antenna: 890-ft. above av. terrain, 804-ft. above ground, 1539-ft. above sea level.

Latitude 39° 58' 22"
Longitude 91° 19' 54"

Transmitter: Columbus Rd., Quincy, IL.

Satellite Earth Stations: Scientific-Atlanta, 4.6-meter C-band; Scientific-Atlanta, 7-meter C-band; AFC, 3.7-meter Ku-band; Harris, 3.5-meter C-band; Harris, M/A-Com, Scientific-Atlanta receivers.

News Service: AP.

Ownership: A. Richard Benedek (Group Owner).

Began Operation: August 27, 1953. FCC approved sale to present owner by Lee Enterprises Inc. Oct. 30, 1986 (Television Digest, Vol. 26:38).

Represented (sales): Katz Television.

Represented (engineering): David Steel & Associates.

Personnel:

LOWELL JOHNSON, general manager.
RON HELLER, operations/news director.
TANA KENNY, national sales coordinator.
TIM THOMPSON, local sales manager.
NADINE MARTIN, business manager.
HANK MAYHALL, program/production manager.
LEE GRAY, chief engineer.
RON HENDREN, farm director.

Highest 30 Sec. Rate: \$650.

NETWORK BASE HOURLY RATE: \$1158.

City of License: Hannibal. ADI: Quincy, IL-Hannibal, MO. Rank: 154.

Total Households: © MSI Consumer Market Data as of 1/1/90. TV Homes, TV% and Circulation © 1990 Arbitron. County coverage based on Arbitron study.

Net Weekly Circulation	State County	Total Households	TV Households	%
50% & Over	IOWA			
	Lee	16,400	16,200	99
	Van Buren	3,200	3,100	97
	ILLINOIS			
	Adams	26,700	26,300	98
	Brown	2,000	1,900	95
	Cass	5,500	5,400	98
	Hancock	9,200	9,100	99
	Mc Donough	12,600	12,400	98
	Morgan	14,500	14,100	97
Pike	7,400	7,200	97	
Schuyler	3,100	3,000	97	
Scott	2,300	2,300	100	



Net Weekly Circulation	State County	Total Households	TV Households	%
50% & Over	MISSOURI			
	Adair	9,100	9,000	99
	Clark	3,000	2,900	97
	Knox	2,100	2,100	100
	Lewis	3,800	3,700	97
	Macon	6,500	6,400	98
	Marion	10,700	10,600	99
	Monroe	3,600	3,600	100
	Pike	6,000	5,900	98
	Ralls	3,400	3,400	100
Schuyler	2,000	2,000	100	
Scotland	2,100	2,100	100	
Shelby	3,000	3,000	100	
Between 25-49%	MISSOURI			
	Audrain	9,600	9,500	99
Between 5-24%	IOWA			
	Davis	3,300	3,300	100
	Des Moines	18,100	17,900	99
	ILLINOIS			
	Greene	6,200	6,100	98
Henderson	3,500	3,400	97	
MISSOURI	Putnam	2,100	2,100	100
	Sullivan	2,800	2,800	100
Totals		203,800	200,800	99
Net Weekly Circulation (1990)				132,700
Average Daily Circulation (1990)				80,800

Missouri—Jefferson City

KNLJ

Ch. 25

(Satellite of KNLC, St. Louis, MO)

Network Service: None, independent.

Licensee: New Life Evangelistic Center Inc., Rte. 2, Hwy. 54, Box 72, New Bloomfield, MO 65063.

Studio: Rte. 2, Hwy. 54, New Bloomfield, MO 65063.

Telephone: 314-896-5105. **Fax:** 314-896-4376.

Technical Facilities: Channel No. 25 (536-542 MHz). Authorized power: 2042-kw max. visual, 204.2-kw max. aural. Antenna: 1028-ft. above av. terrain, 916-ft. above ground, 1756-ft. above sea level.

Latitude 38° 42' 16"
Longitude 92° 05' 20"

Transmitter: Hwys. 54 & 232, New Bloomfield.

Satellite Earth Stations: In operation.

News Service: INN.

Ownership: New Life Evangelistic Center Inc. (Group Owner).

Began Operation: March 30, 1986.

Represented (legal): John Midlen Jr.

Personnel:

LARRY RICE, general manager.

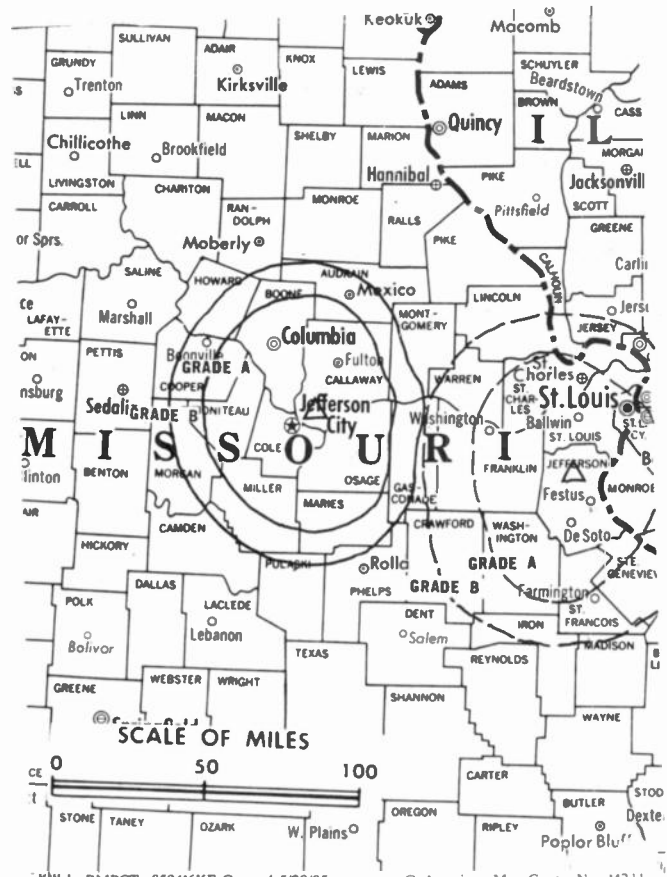
PENNY RICE, station & general sales manager.

Highest 30 Sec. Rate: \$100.

City of License: Jefferson City. **AOI:** Columbia-Jefferson City. **Rank:** 153.

Total Households: © MSI Consumer Market Data as of 1/1/90. TV Homes, TV% and Circulation © 1990 Arbitron. County coverage based on Arbitron study.

Net Weekly Circulation	State County	Total Households	TV Households	%
MISSOURI				
Between 5-24%	Audrain	9,600	9,500	99
	Boone	41,100	40,500	99
	Callaway	11,300	11,100	98
	Cole	23,200	23,000	99
	Cooper	5,700	5,600	98



KNLJ BNPCT-850416KF Granted 5/28/85 © American Map Corp., No. 142-44

Net Weekly Circulation	State County	Total Households	TV Households	%
Between 5-24%	Howard	3,700	3,600	97
	Miller	8,300	8,200	99
	Moniteau	4,500	4,400	98
	Montgomery	4,300	4,200	98
	Morgan	6,200	6,100	98
	Osage	4,300	4,200	98
Totals		122,200	120,400	99
Net Weekly Circulation (1990)				16,700
Average Daily Circulation (1990)				6,000

Missouri—Jefferson City

KRCG

Ch. 13

Network Service: CBS.

Licensee: Mel Wheeler Inc., 1710 Westminster St., Denton, TX 76205.

Studio: Hwy. 54, Jefferson City, MO 65102.

Mailing Address: Box 659, Jefferson City, MO 65102.

Telephone: 314-896-5144. TWX: 910-760-2923.

Technical Facilities: Channel No. 13 (210-216 MHz). Authorized power: 316-kw visual, 47.4-kw aural. Antenna: 1012-ft. above av. terrain, 929-ft. above ground, 1773-ft. above sea level.

Latitude 38° 41' 28"
Longitude 92° 05' 43"

Transmitter: U.S. Hwy. 54, 2-mi. S of New Bloomfield.

Multichannel TV Sound: Stereo only.

Satellite Earth Stations: Scientific-Atlanta, 7-meter C-band; Scientific-Atlanta, 4.6-meter C-band; M/A-Com, 3.7-meter Ku-band; M/A-Com, Scientific-Atlanta receivers.

SNG Mobile Dish: Harris-Farion Ku-band.

News Services: AP, CBS, Group W Newsfeed, SNN.

Ownership: Mel Wheeler Inc. (Group Owner).

Began Operation: February 13, 1955. Sale to present owner by Price Communications approved by FCC Sept. 9, 1988. Sale to Price Communications by LDX Broadcast approved Nov. 15, 1984 (Television Digest, Vol. 24:36). Sale, including former satellite KMOS-TV, Sedalia, MO & KWOS(AM), to Mid-America TV by Jefferson TV Co. (Mrs. W. H. Weldon) approved July 13, 1966 by FCC (Vol. 5:52; 6:29).

Represented (sales): Katz Television.

Represented (legal): Pepper & Corazzini.

Represented (engineering): Lohnes & Culver.

Personnel:

JOHN DEUSHANE, vice president & general manager.

TIM THOMPSON, local sales manager.

LELAND GORDON, program director.

ROGER WELLMAN, news director.

BEVERLY PURVIS, promotion director.

DEANNA RACKERS, business manager.

STEVE METZGER, chief engineer.

Highest 30 Sec. Rate: \$750.

City of License: Jefferson City. ADI: Columbia-Jefferson City. Rank: 153.

Total Households: © MSI Consumer Market Data as of 1/1/90. TV Homes, TV% and Circulation © 1990 Arbitron. County coverage based on Arbitron study.

Net Weekly Circulation	State County	Total Households	TV Households	%
50% & Over				
	Missouri Audrain	9,600	9,500	99
	Boone	41,100	40,500	99
	Callaway	11,300	11,100	98
	Cole	23,200	23,000	99
	Cooper	5,700	5,600	98
	Gasconade	5,400	5,300	98
	Howard	3,700	3,600	97
	Maries	3,100	3,000	97
	Miller	8,300	8,200	99



KRCG BPCT-811221KE Granted 1/12/82

© American Map Corp., 14244

Net Weekly Circulation	State County	Total Households	TV Households	%
50% & Over				
	Missouri Moniteau	4,500	4,400	98
	Montgomery	4,300	4,200	98
	Morgan	6,200	6,100	98
	Osage	4,300	4,200	98
	Pettis	14,100	13,900	99
	Phelps	12,300	12,000	98
	Randolph	9,700	9,600	99
Between 25-49%				
	Missouri Camden	10,700	10,500	98
	Chariton	4,000	3,900	97
	Monroe	3,600	3,600	100
	Pulaski	12,000	11,800	98
Between 5-24%				
	Missouri Bertron	5,500	5,300	96
	Crawford	7,500	7,300	97
	Macon	6,500	6,400	98
	Pike	6,000	5,900	98
	Saline	9,500	9,400	99
Totals		232,100	228,300	98
Net Weekly Circulation (1990)				153,700
Average Daily Circulation (1990)				88,400

Some 23,705 key industry people can see your message when you advertise in the **Television & Cable Factbook**

Missouri—Joplin

KODE-TV

Ch. 12

Network Service: ABC.

Licensee: Eastern Bcstg. Corp., 1928 W. 13th St., Joplin, MO 64801.

Studio: 1928 W. 13th St., Joplin, MO 64801.

Mailing Address: Box 46, Joplin, MO 64801.

Telephone: 417-623-7260. TWX: 910-774-4516. Fax: 417-623-3736.

Technical Facilities: Channel No. 12 (204-210 MHz). Authorized power: 316-kw visual, 63.2-kw aural. Antenna: 1020-ft. above av. terrain, 999-ft. above ground, 2049-ft. above sea level.

Latitude 37° 04' 36"

Longitude 94° 32' 10"

Transmitter: 1928 W. 13th St.

Satellite Earth Stations: ADM, 3.7-meter C-band; Andrew, 4.5-meter C-band; Andrew, 7.3-meter C-band; AFC, 3.66-meter Ku-band; Avantek, M/A-Com receivers.

News Services: ABC, AP.

Ownership: Roger A. Neuhoff.

Began Operation: September 26, 1954. Sale to present owner approved by FCC March 23, 1990 (Television Digest, Vol. 30:8). Sale to Gilmore Bcstg. by WSTV Inc. (United Printers & Publishers Inc.) approved by FCC May 23, 1962 (Vol. 2:22). Transfer of Friendly Stations to United Printers and Publishers Inc. from WSTV Inc., original owners, approved by FCC Nov. 8, 1961 (Vol. 17:30, 33; 2:14). Sale to WSTV Inc. by Austin Harrison approved Oct. 21, 1956 (Vol. 12:39, 44).

Represented (sales): Blair Television.

Represented (legal): Schwartz, Woods & Miller.

Represented (engineering): Cohen, Dippell & Everist, P.C.

Personnel:

JERRY MONTGOMERY, general manager.

GARY HOOD, general sales manager.

JOHN HOFFMAN, regional sales manager.

LARRY YOUNG, news director.

KELLEY SHIELDS, program director.

BOB SHRYOCK, business manager.

GARY BANDY, production manager.

MICHAEL JACKSON, chief engineer.

Highest 30 Sec. Rate: \$600.

NETWORK BASE HOURLY RATE: \$1000.

City of License: Joplin. ADI: Joplin, MO-Pittsburg, KS. Rank: 148.

Total Households: © MSI Consumer Market Data as of 1/1/90. TV Homes, TV% and Circulation © 1990 Arbitron. County coverage based on Arbitron study.

Net Weekly Circulation	State County	Total Households	TV Households	%
50% & Over	KANSAS			
	Allen	6,200	6,100	98
	Bourbon	6,600	6,500	98
	Cherokee	9,100	9,000	99
	Crawford	15,600	15,400	99
	Labette	9,700	9,600	99
	Neosho	7,000	6,900	99
	Wilson	4,900	4,800	98
	MISSOURI			
	Barry	10,600	10,400	98
	Barton	4,800	4,700	98
	Cedar	5,100	5,000	98
	Jasper	35,600	35,100	99



Net Weekly Circulation	State County	Total Households	TV Households	%
50% & Over	Lawrence	12,100	11,900	98
	Mc Donald	6,300	6,200	98
	Newton	16,900	16,700	99
	Vernon	7,800	7,600	97
	OKLAHOMA			
Ottawa	12,700	12,600	99	
Between 25-49%	ARKANSAS			
	Benton	37,400	36,700	98
	KANSAS			
	Montgomery	16,600	16,300	98
	Woodson	1,800	1,800	100
	MISSOURI			
	Dade	3,200	3,200	100
OKLAHOMA				
Craig	5,600	5,500	98	
Delaware	11,300	11,100	98	
Between 5-24%	ARKANSAS			
	Carroll	8,100	8,000	99
	Madison	4,800	4,600	96
	Washington	42,300	41,500	98
	KANSAS			
	Elk	1,600	1,600	100
	Linn	3,400	3,300	97
	MISSOURI			
St Clair	3,500	3,400	97	
OKLAHOMA				
Mayer	13,200	13,000	98	
Nowata	4,300	4,300	100	
Totals		328,100	322,800	98
Net Weekly Circulation (1990)				176,500
Average Daily Circulation (1990)				102,700

Missouri—Joplin

KSNF

Ch. 16

Network Service: NBC.

Licensee: Tri-State Bcstg. Corp., Box 1393, Joplin, MO 64802.

Studio: 1502 Cleveland Ave., Joplin, MO 64801.

Telephone: 417-781-2345. TWX: 910-774-4520. Fax: 417-782-2417.

Technical Facilities: Channel No. 16 (482-488 MHz). Authorized power: 2600-kw visual, 260-kw aural. Antenna: 1060-ft. above av. terrain, 1017-ft. above ground, 2056-ft. above sea level.

Latitude 37° 04' 33"
Longitude 94° 33' 16"

Transmitter: 1502 Cleveland Ave.

Satellite Earth Stations: Harris, 6.2-meter Ku-band; Scientific-Atlanta, 4.6-meter; RCA, 3.2-meter Ku-band; Channel Master, M/A-Com, Scientific-Atlanta receivers.

News Services: AP, NBC.

Ownership: Price Communications Corp. (Group Owner).

Began Operation: September 2, 1967. Sale to present owner approved by FCC Feb. 27, 1987. Previous sale to Kansas State Network by Virginia S. Hickey, et al., approved by FCC April 29, 1975. For sale of Kansas State Network, see KSNW(TV), Wichita, KS.

Represented (sales): Katz Television.

Represented (legal): Cohn & Marks.

Personnel:

BILL BENGTON, vice president & general manager.

BILL WARD, general sales manager.

GARY SISCO, operations & production manager.

MELVIN BROOKS, chief engineer.

STEVE RUSSELL, news director.

MIKE POUND, promotion director.

LINDA DORLETT, business director.

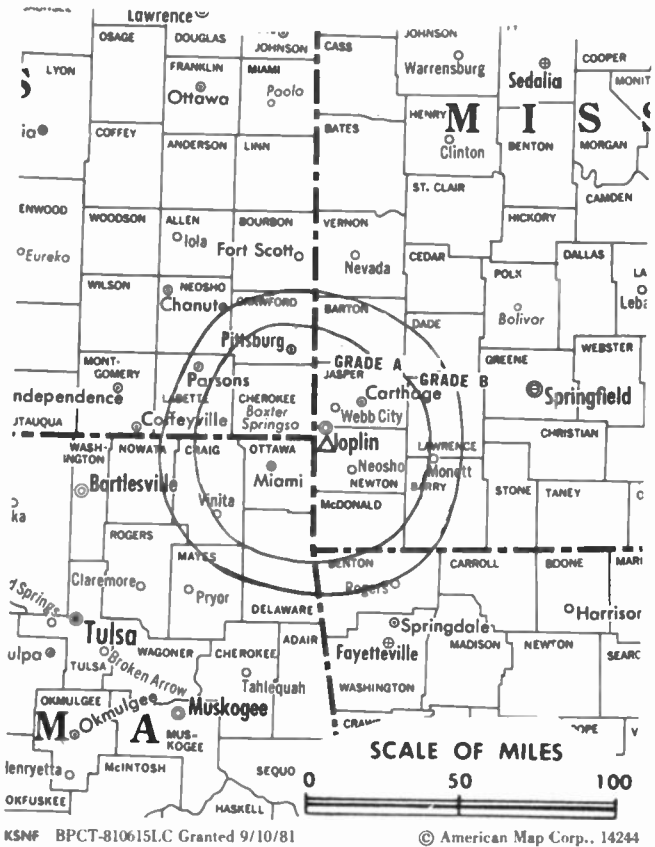
Highest 30 Sec. Rate: \$600.

NETWORK BASE HOURLY RATE: \$1000.

City of License: Joplin. ADI: Joplin, MO-Pittsburg, KS. Rank: 148.

Total Households: © MSI Consumer Market Data as of 1/1/90. TV Homes, TV% and Circulation © 1990 Arbitron. County coverage based on Arbitron study.

Net Weekly Circulation	State County	Total Households	TV Households	%
50% & Over	KANSAS			
	Allen	6,200	6,100	98
	Bourbon	6,600	6,500	98
	Cherokee	9,100	9,000	99
	Crawford	15,600	15,400	99
	Labette	9,700	9,600	99
	Montgomery	16,600	16,300	98
	Neosho	7,000	6,900	99
	Wilson	4,900	4,800	98
	Woodson	1,800	1,800	100
	MISSOURI			
	Barton	4,800	4,700	98
	Jasper	35,600	35,100	99
	Mc Donald	6,300	6,200	98
	Newton	16,900	16,700	99
	Vernon	7,800	7,600	97
	OKLAHOMA			
Ottawa	12,700	12,600	99	



Net Weekly Circulation	State County	Total Households	TV Households	%
Between 25-49%	ARKANSAS			
	Benton	37,400	36,700	98
	MISSOURI			
	Barry	10,600	10,400	98
	Lawrence	12,100	11,900	98
OKLAHOMA	Craig	5,600	5,500	98
	Delaware	11,300	11,100	98
	ARKANSAS			
Between 5-24%	Washington	42,300	41,500	98
	KANSAS			
	Elk	1,600	1,600	100
	MISSOURI			
	Bates	6,400	6,300	98
	Cedar	5,100	5,000	98
	Dade	3,200	3,200	100
OKLAHOMA				
Nowata	4,300	4,300	100	
Totals		301,500	296,800	98
Net Weekly Circulation (1990)			163,600	
Average Daily Circulation (1990)			96,400	

THIS DATA IS AVAILABLE ON TAPE OR DISKETTE FOR USE ON YOUR OWN COMPUTER OR AS CUSTOMIZED REPORTS

Call Lynn Levine or Nancy Cramer
202-872-9200

Missouri—Kansas City

KCTV
Ch. 5

Network Service: CBS.

Licensee: Meredith Corp., Box 5555, Kansas City, MO 64109.

Studio: 4500 Shawnee Mission Pkwy., Fairway, KS 66205.

Telephone: 913-677-5555. TWX: 910-743-4180. Fax: 913-677-7284.

Technical Facilities: Channel No. 5 (76-82 MHz). Authorized power: 100-kw visual, 15-kw aural. Antenna: 1131-ft. above av. terrain, 1042-ft. above ground, 2049-ft. above sea level.

Latitude 39° 04' 14"
Longitude 94° 34' 59"

Transmitter: 125 E. 31st St.

Satellite Earth Stations: In operation; Scientific-Atlanta receivers.

News Services: CNN Headline News, Newscope.

Ownership: Meredith Corp. (Group Owner).

Began Operation: September 27, 1953.

Represented (sales): MMT Sales Inc.

Represented (legal): Haley, Bader & Potts.

Represented (engineering): A. D. Ring & Associates, P.C.

Personnel:

JOHN C. ROSE, vice president & general manager.

ERWIN PARTHE, station operations director.

PAT NORTH, general sales manager.

ROBERT FREY, local sales manager.

MARK ST. CLAIR, national sales manager.

JOE SNELSON, director of engineering.

JIM OVERBAY, news director.

BERNIE ERBER, business manager.

PATTI DeWALT, marketing manager.

ROGER HULL, production & operations manager.

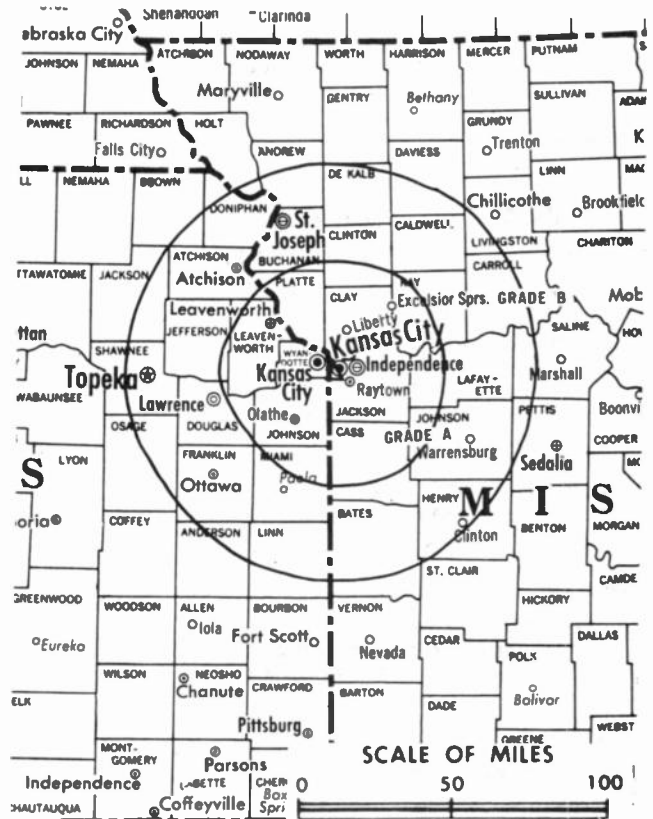
DUKE URIDGE, creative service manager.

Rates: On request.

City of License: Kansas City. ADI: Kansas City. Rank: 29.

Total Households: © MSI Consumer Market Data as of 1/1/90. TV Homes, TV% and Circulation © 1990 Arbitron. County coverage based on Arbitron study.

Net Weekly Circulation	State County	Total Households	TV Households	%
50% & Over	KANSAS			
	Anderson	3,200	3,100	97
	Atchison	6,500	6,400	98
	Doniphan	3,500	3,400	99
	Douglas	27,000	26,600	99
	Franklin	8,500	8,400	99
	Jefferson	5,900	5,800	98
	Johnson	131,700	131,100	100
	Leavenworth	20,000	19,800	99
	Linn	3,400	3,300	97
	Miami	8,600	8,500	99
	Wyandotte	65,700	65,100	99
	MISSOURI			
	Andrew	5,400	5,300	98
	Bates	6,400	6,300	98
	Buchanan	32,900	32,500	99
	Caldwell	3,200	3,200	100
Carroll	4,600	4,500	98	
Cass	21,000	20,800	99	
Chariton	4,000	3,900	97	
Clay	57,200	56,800	99	
Clinton	6,300	6,200	98	
Davies	3,400	3,300	97	



KCTV BMPCT-2317 Granted 10/26/54

© American Map Corp. 14244

Net Weekly Circulation	State County	Total Households	TV Households	%
50% & Over	Gentry	3,100	3,000	97
	Grundy	4,700	4,600	98
	Henry	8,300	8,200	99
	Jackson	255,600	252,700	99
	Johnson	13,100	12,900	98
	Lafayette	12,000	11,900	99
	Livingston	5,900	5,800	98
	Nodaway	7,600	7,500	99
	Pettis	14,100	13,900	99
	Platte	19,600	19,400	99
Between 25-49%	Ray	8,500	8,400	99
	Saline	9,500	9,400	99
	KANSAS			
	Bourbon	6,600	6,500	98
	Brown	4,800	4,700	98
	Clay	3,800	3,700	97
	Coffey	3,600	3,500	97
	Geary	10,700	10,600	99
	Morris	2,600	2,500	96
	Osage	6,100	6,000	98
MISSOURI	Shawnee	64,900	64,300	99
	Adair	9,100	9,000	99
	De Kalb	3,200	3,100	97
	Harrison	4,100	4,000	98
	Holt	2,700	2,600	96
Linn	6,200	6,100	98	

(Continued on page A-688)

Totals	1,043,400	1,030,900	99
Net Weekly Circulation (1990)			729,100
Average Daily Circulation (1990)			422,700

Missouri—Kansas City

KMBC-TV

Ch. 9

Network Service: ABC.

Licensee: The Hearst Corp., 1049 Central St., Kansas City, MO 64105.

Studio: 1049 Central St., Kansas City, MO 64105.

Telephone: 816-221-9999. Fax: 816-421-4163.

Technical Facilities: Channel No. 9 (186-192 MHz). Authorized power: 316-kw visual, 42.7-kw aural. Antenna: 1170-ft. above av. terrain, 1085-ft. above ground, 2009-ft. above sea level.

Latitude 39° 05' 01"
Longitude 94° 30' 57"

Transmitter: 5701 E. 22nd St., Kansas City.

Satellite Earth Stations: Andrew, 7.3-meter C-band; SatCom, 5.5-meter Ku-band; Andrew, 4.5-meter C-band; Microdyne, 3.66-meter Ku-band; Andrew, DX Antenna, M/A-Com receivers.

News Services: ABC, AP.

Ownership: Hearst Broadcasting (Group Owner).

Began Operation: August 1, 1953 as WHB-TV, sharing time with KMBC-TV, operated by Midland Bcstg. Co. On June 9, 1954, FCC approved sale and WHB Bcstg. Co. was changed to KMBC Bcstg. Co. and acquired KMBC-TV-AM & KFRM (Television Digest, Vol. 10:17, 20, 24). Sale to Metropolitan Bcstg. (div. of Metromedia Inc.) approved July 26, 1961. Sale to present owner by Metromedia approved by FCC April 1, 1982 (Vol. 21:37; 22:14).

Represented (sales): Katz Television.

Represented (legal): Dempsey & Koplovitz.

Personnel:

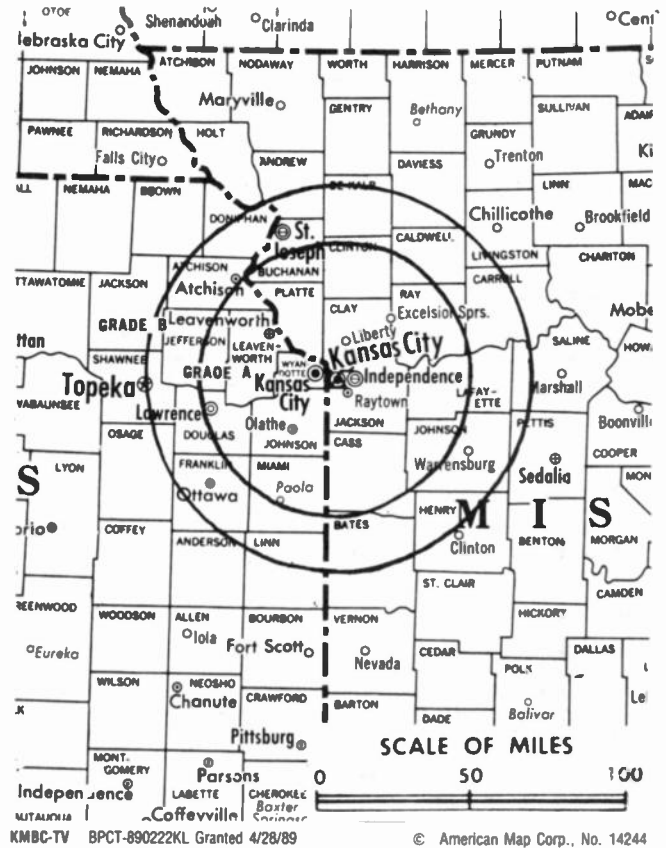
PAUL (DINO) DINOVIK, vice president & general manager.
CHERYL CRAIGIE-PARKER, general sales manager.
TRACY BOSCHERT, local sales & marketing manager.
MARK MANDERS, national sales manager.
JOHN CALVER, promotion director.
GERALD GOLDEN, business manager.
PAT PATTON, program director.
BRIAN BRACCO, news director.
JERRY DIXON, chief engineer.
EVA PINON, traffic/computer operations manager.

Rates: On request.

City of License: Kansas City. ADI: Kansas City. Rank: 29.

Total Households: © MSI Consumer Market Data as of 1/1/90. TV Homes, TV% and Circulation © 1990 Arbitron. County coverage based on Arbitron study.

Net Weekly Circulation	State County	Total Households	TV Households	%
50% & Over	KANSAS			
	Anderson	3,200	3,100	97
	Atchison	6,500	6,400	98
	Doriphan	3,500	3,400	99
	Douglas	27,000	26,600	99
	Ellis	10,500	10,400	99
	Franklin	8,500	8,400	99
	Geary	10,700	10,600	99
	Johnson	131,700	131,100	100
	Leavenworth	20,000	19,800	99
	Linn	3,400	3,300	97
	Miami	8,600	8,500	99
	Wyandotte	65,700	65,100	99
	MISSOURI			
	Bates	6,400	6,300	98
	Buchanan	32,900	32,500	99
	Caldwell	3,200	3,200	100
Carroll	4,600	4,500	98	
Cass	21,000	20,800	99	



Net Weekly Circulation	State County	Total Households	TV Households	%
50% & Over	KANSAS			
	Chariton	4,000	3,900	97
	Clay	57,200	56,800	99
	Clinton	6,300	6,200	98
	Daviess	3,400	3,300	97
	Grundy	4,700	4,600	98
	Henry	8,300	8,200	99
	Jackson	255,600	252,700	99
	Johnson	13,100	12,900	98
	Lafayette	12,000	11,900	99
	Livingston	5,900	5,800	98
Pettis	14,100	13,900	99	
Platte	19,600	19,400	99	
Ray	8,500	8,400	99	
Saline	9,500	9,400	99	

Net Weekly Circulation	State County	Total Households	TV Households	%
Between 25-49%	KANSAS			
	Bourbon	6,600	6,500	98
	Brown	4,800	4,700	98
	Clay	3,800	3,700	97
	Cloud	4,500	4,400	98
	Dickinson	8,200	8,100	99
	Jefferson	5,900	5,800	98
	Neosho	7,000	6,900	99
	Osage	6,100	6,000	98
	Riley	20,400	20,000	98
MISSOURI				
Andrew	5,400	5,300	98	
Benton	5,500	5,300	96	
De Kalb	3,200	3,100	97	
Gentry	3,100	3,000	97	

(Continued on page A-688)

Net Weekly Circulation	Total Households	TV Households	%
Totals	1,114,100	1,100,700	99
Net Weekly Circulation (1990)		744,800	
Average Daily Circulation (1990)		419,800	

Missouri—Kansas City

KSHB-TV

Ch. 41

Network Service: Fox.

Licensee: Scripps Howard Inc., 1100 Central Trust Tower, Box 5380, Cincinnati, OH 45201.

Studio: 4720 Oak St., Kansas City, MO 64112.

Telephone: 816-753-4141. Telex: 477-225. Fax: 816-932-4122.

Technical Facilities: Channel No. 41 (632-638 MHz). Authorized power: 1320-kw max. & 1000-kw horizontal visual, 132-kw max. & 100-kw horizontal aural. Antenna: 1060-ft. above av. terrain, 1159-ft. above ground, 2045-ft. above sea level.

Latitude 39° 04' 20"
Longitude 94° 35' 45"

Transmitter: 3017 Belleview, Kansas City.

Satellite Earth Stations: Microwave General, 6-meter C-band; Harris, 6.1-meter C-band; Microdyne, 3.6-meter Ku-band; DX Engineering, Harris, M/A-Corn receivers.

News Services: AP, CNN.

Ownership: Scripps Howard Broadcasting Co. (Group Owner).

Began Operation: September 28, 1970. Transfer of control to Benno C. Schmidt from William D. Grant approved by FCC Dec. 1, 1971. Sale to present owner approved by FCC Sept. 15, 1977 (Television Digest, Vol. 16:50; 17:38).

Represented (sales): Blair Television.

Represented (legal): Baker & Hostetter.

Represented (engineering): Paul Godley Co.

Personnel:

BOB WORMINGTON, vice president & general manager.

CHARLOTTE MOORE-ENGLISH, station manager.

JOANN CAMPO, general sales manager.

ALAN FUCHSMAN, local sales manager.

ALEX GEORGE, national sales manager.

HAROLD DeGOOD, chief engineer.

TOM CHRISTIANSEN, news director.

SANDY MARTIN, promotion director.

BILL HANKINS, business manager.

Rates: On request.

City of License: Kansas City. ADI: Kansas City. Rank: 29.

Total Households: © MSI Consumer Market Data as of 1/1/90. TV Homes, TV% and Circulation © 1990 Arbitron. County coverage based on Arbitron study.

Net Weekly Circulation	State County	Total Households	TV Households	%	
KANSAS					
50% & Over	Atchison	6,500	6,400	98	
	Doniphan	3,500	3,400	99	
	Douglas	27,000	26,600	99	
	Edwards	1,700	1,700	100	
	Franklin	8,500	8,400	99	
	Geary	10,700	10,600	99	
	Johnson	131,700	131,100	100	
	Leavenworth	20,000	19,800	99	
	Linn	3,400	3,300	97	
	Lyon	13,700	13,400	98	
	Miami	8,600	8,500	99	
	Wyandotte	65,700	65,100	99	
	MISSOURI				
		Buchanan	32,900	32,500	99
	Caldwell	3,200	3,200	100	
	Carroll	4,600	4,500	98	
	Cass	21,000	20,800	99	
	Clay	57,200	56,800	99	
	Clinton	6,300	6,200	98	



Net Weekly Circulation	State County	Total Households	TV Households	%
50% & Over	Jackson	255,600	252,700	99
	Johnson	13,100	12,900	98
	Platte	19,600	19,400	99
	Ray	8,500	8,400	99

KANSAS				
Between 25-49%	Anderson	3,200	3,100	97
	Bourbon	6,600	6,500	98
	Brown	4,800	4,700	98
	Clay	3,800	3,700	97
	Cloud	4,500	4,400	98
	Coffey	3,600	3,500	97
	Dickinson	8,200	8,100	99
	Harvey	11,600	11,400	98
	Jefferson	5,900	5,800	98
	Jewell	1,900	1,800	95
	Labette	9,700	9,600	99
	Neosho	7,000	6,900	99
	Osage	6,100	6,000	98
	Pottawatomie	6,000	5,900	98
Republic	2,900	2,800	96	
Riley	20,400	20,000	98	
Saline	20,300	20,100	99	
Shawnee	64,900	64,300	99	
Wilson	4,900	4,800	98	
MISSOURI				
	Andrew	5,400	5,300	98
	Bates	6,400	6,300	98
	Davies	3,400	3,300	97
	De Kalb	3,200	3,100	97

(Continued on page A-688)

Totals	1,213,100	1,198,300	99
Net Weekly Circulation (1990)			613,000
Average Daily Circulation (1990)			267,700

Missouri—Kansas City

KYFC
Ch. 50

Network Service: None, independent.

Licensee: Kansas City Youth For Christ Inc., 4715 Rainbow Blvd., Shawnee Mission, KS 66205.

Studio: 4715 Rainbow Blvd., Shawnee Mission, KS 66205.

Telephone: 913-262-1700.

Technical Facilities: Channel No. 50 (686-692 MHz). Authorized power: 1170-kw max. & 678-kw horizontal visual, 117-kw max. & 67.6-kw horizontal aural. Antenna: 1119-ft. above av. terrain, 1164-ft. above ground, 2049-ft. above sea level.

Latitude 39° 02' 36"
Longitude 94° 36' 40"

Transmitter: 6309 E. 56th St.

Satellite Earth Stations: Andrew, 5-meter C-band; Star, 5-meter C-band; Harris receivers.

Ownership: Kansas City Youth for Christ Inc.

Began Operation: December 15, 1978.

Represented (legal): Wiley, Rein & Fielding.

Personnel:

RONNIE METSKER, president.
KURT REINKE, general sales manager.
SUE COPLING, program director.
GEORGE PUIA, marketing director.
RON ROCKROHR, chief engineer.

Rates: On request.

City of License: Kansas City. ADI: Kansas City. Rank: 29.

Total Households: © MSI Consumer Market Data as of 1/1/80. TV Homes, TV% and Circulation © 1990 Arbitron. County coverage based on Arbitron study.

Net Weekly Circulation	State County	Total Households	TV Households	%
Between 5-24%	KANSAS			
	Brown	4,800	4,700	98
	Wyandotte	65,700	65,100	99
	MISSOURI			
	Bates	6,400	6,300	98
	Caldwell	3,200	3,200	100
	Carroll	4,600	4,500	98
	Cass	21,000	20,800	99
	De Kalb	3,200	3,100	97
	Henry	8,300	8,200	99
Jackson	255,600	252,700	99	
Johnson	13,100	12,900	98	



KYFC BPCT-4950 Granted 4/29/77

© American Map Corp., 14244

Net Weekly Circulation	State County	Total Households	TV Households	%
Between 5-24%	Lafayette	12,000	11,900	99
	Ray	8,500	8,400	99
	St Clair	3,500	3,400	97
Totals		409,900	405,200	99
Net Weekly Circulation (1990)			34,300	
Average Daily Circulation (1990)			11,100	

There is no more visible place for your advertising message than the pages of the **Television & Cable Factbook**

Missouri—Kansas City

KZKC

Ch. 62

Network Service: None, independent.

Licensee: KZKC Television Inc., First American, Suite 2700, Nashville, TN 37238.

Studio: 2111 Television Place, Kansas City, MO 64126.

Telephone: 816-254-6262. TWX: 910-777-6901. Fax: 816-254-3571.

Technical Facilities: Channel No. 62 (758-764 MHz). Authorized power: 1660-kw max. & 88.13-kw horizontal visual, 166-kw max. & 8.81-kw horizontal aural. Antenna: 1120-ft. above av. terrain, 1222-ft. above ground, 1969-ft. above sea level.

Latitude 39° 04' 59"
Longitude 94° 28' 49"

Transmitter: 21st St. & Stark Ave.

Satellite Earth Stations: Harris, 3-meter C-band; M/A-Com, 3-meter Ku-band; Harris, M/A-Com receivers.

News Service: AP.

Ownership: ABRY Communications (Group Owner).

Begin Operation: December 7, 1983. Sale to present owner approved by FCC Jan. 31, 1990.

Represented (sales): Settel Inc.

Represented (legal): Arter & Hadden.

Represented (engineering): A. D. Ring & Associates.

Personnel:

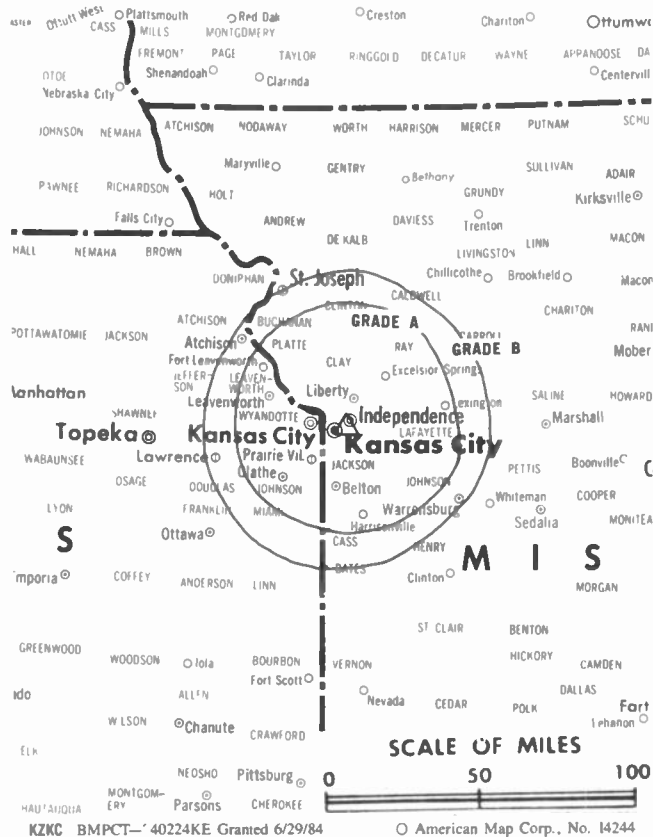
JIM MacDONALD, general manager.
LEN RANDAZZO, national sales manager.
KURT BARTOLICH, program director.
JOHN MERTZ, promotion director.
CHRISTI HURTT, business manager.

Highest 30 Sec. Rate: \$1000.

City of License: Kansas City. ADI: Kansas City. Rank: 29.

Total Households: © MSI Consumer Market Data as of 1/1/90. TV Homes, TV% and Circulation © 1990 Arbitron. County coverage based on Arbitron study.

Net Weekly Circulation	State County	Total Households	TV Households	%
50% & Over	KANSAS			
	Doniphan	3,500	3,400	99
	MISSOURI			
	Caldwell	3,200	3,200	100
Between 25-49%	KANSAS			
	Douglas	27,000	26,600	99
	Jefferson	5,900	5,800	98
	Johnson	131,700	131,100	100
	Leavenworth	20,000	19,800	99
	Miami	8,600	8,500	99
	Wyandotte	65,700	65,100	99
	MISSOURI			
	Andrew	5,400	5,300	98
	Bates	6,400	6,300	98
	Buchanan	32,900	32,500	99
	Carroll	4,600	4,500	98
Cass	21,000	20,800	99	



Net Weekly Circulation	State County	Total Households	TV Households	%
Between 25-49%	Clay	57,200	56,800	99
	Daviess	3,400	3,300	97
	Jackson	255,600	252,700	99
	Johnson	13,100	12,900	98
	Lafayette	12,000	11,900	99
	Livingston	5,900	5,800	98
	Platte	19,600	19,400	99
	Ray	8,500	8,400	99
	Saline	9,500	9,400	99
Between 5-24%	KANSAS			
	Anderson	3,200	3,100	97
	Atchison	6,500	6,400	98
	Bourbon	6,600	6,500	98
	Franklin	8,500	8,400	99
	Linn	3,400	3,300	97
	Osage	6,100	6,000	98
	MISSOURI			
	De Kalb	3,200	3,100	97
Gentry	3,100	3,000	97	
Henry	8,300	8,200	99	
Pettis	14,100	13,900	99	
Totals		790,000	781,600	99
Net Weekly Circulation (1990)				286,200
Average Daily Circulation (1990)				93,600

Missouri—Kansas City

WDAF-TV

Ch. 4

Network Service: NBC.

Licensee: Great American Television & Radio Co. Inc., Signal Hill, Kansas City, MO 64108.

Studio: Signal Hill, Kansas City, MO 64108.

Telephone: 816-753-4567. Fax: 816-931-3984.

Technical Facilities: Channel No. 4 (66-72 MHz). Authorized power: 100-kw visual, 20-kw aural. Antenna: 1130-ft. above av. terrain, 1163-ft. above ground, 2049-ft. above sea level.

Latitude 39° 04' 20"
Longitude 94° 35' 45"

Transmitter: Signal Hill.

Multichannel TV Sound: Stereo only.

Satellite Earth Stations: Transmit/receive Harris, 9.2-meter C-band; Scientific-Atlanta, 3-meter C-band; Harris receivers.

SNG Mobile Dish: Midwest, 3-meter KU-band.

AM Affiliate: WDAF, 5-kw, 610 kHz.

FM Affiliate: KYYS, 100-kw, 102.1 MHz (No. 271), 940-ft.

News Services: AP, CNN, NIWS, UPI.

Ownership: Great American Broadcasting Co. (Group Owner).

Began Operation: October 16, 1949. Sale to present owner approved Oct. 2, 1987 (Television Digest, Vol. 27:16, 18, 23, 30, 41). Sale to Taft TV & Radio by Transcontinent Television Corp. approved Feb. 19, 1964 by FCC (Vol. 3:15, 16, 31; 4:8). Sale to Transcontinent by National-Missouri TV Inc. (wholly owned by National Theatres & Television Inc.) approved July 13, 1960 (Vol. 16:29). Sale to National Missouri TV Inc. by founding Kansas City Star in compliance with government anti-trust consent decree approved April 23, 1958 (Vol. 13:47,48; 14:17).

Represented (sales): TeleRep Inc.

Represented (legal): Koteen & Naftalin.

Personnel:

EARL BEALL, vice president & general manager.
CHERYL McDONALD, general sales manager.
JOHN HEGEDUS, local sales manager.
GREG BLESSEN, national sales manager.
BUD TURNER, teleport manager.
MIKE McDONALD, news director.
ED FULGINITI, program director.
ANDRE RENAUD II, promotion director.
THERMAL STEWART, business manager.
DEBORAH WEBER, manager, public relations & special projects.
JACK WINTER, chief engineer.

Highest 30 Sec. Rate: \$5000.

NETWORK BASE HOURLY RATE: \$1920.

City of License: Kansas City. ADI: Kansas City. Rank: 29.

Total Households: © MSI Consumer Market Data as of 1/1/90. TV Homes, TV% and Circulation © 1990 Arbitron. County coverage based on Arbitron study.

Net Weekly Circulation	State County	Total Households	TV Households	%
KANSAS				
50% & Over	Anderson	3,200	3,100	97
	Atchison	6,500	6,400	98
	Doniphan	3,500	3,400	99
	Douglas	27,000	26,600	99
	Franklin	8,500	8,400	99
	Johnson	131,700	131,100	100
	Leavenworth	20,000	19,800	99



WDAF-TV BMPCT-6552 Granted 7/7/67

© American Map Corp., 14244

Net Weekly Circulation	State County	Total Households	TV Households	%
50% & Over	Linn	3,400	3,300	97
	Miami	8,600	8,500	99
	Wyandotte	65,700	65,100	99
MISSOURI				
	Andrew	5,400	5,300	98
	Bates	6,400	6,300	98
	Buchanan	32,900	32,500	99
	Caldwell	3,200	3,200	100
	Carroll	4,600	4,500	98
	Cass	21,000	20,800	99
	Chariton	4,000	3,900	97
	Clay	57,200	56,800	99
	Clinton	6,300	6,200	98
	Daviess	3,400	3,300	97
	De Kalb	3,200	3,100	97
	Gentry	3,100	3,000	97
	Grundy	4,700	4,600	98
	Harrison	4,100	4,000	98
	Henry	8,300	8,200	99
	Holt	2,700	2,600	96
	Jackson	255,600	252,700	99
	Johnson	13,100	12,900	98
	Lafayette	12,000	11,900	99
	Livingston	5,900	5,800	98
	Nodaway	7,600	7,500	99
	Pettis	14,100	13,900	99
	Platte	19,600	19,400	99
	Ray	8,500	8,400	99
	Saline	9,500	9,400	99

(Continued on page A-689)

Totals	1,087,400	1,074,100	99
Net Weekly Circulation (1990)		775,900	
Average Daily Circulation (1990)		444,600	

Missouri—Poplar Bluff

KPOB-TV

Ch. 15

(Satellite of WSIL-TV, Harrisburg, IL)

Network Service: ABC.

Licensee: WSIL-TV Inc., Rte. 13, Carterville, IL 62918.

Studio: Oak Grove Community, U.S. Rte. 67.

Telephone: 618-985-2333.

Technical Facilities: Channel No. 15 (476-482 MHz). Authorized power: 389-kw max. & 182-kw horizontal visual, 19.1-kw horizontal aural. Antenna: 600-ft. above av. terrain, 550-ft. above ground, 1050-ft. above sea level.

Latitude	36°	48'	02"
Longitude	90°	27'	03"

Transmitter: Oak Grove Community, U.S. Rte. 67.

Satellite Earth Station: Gardiner, 6-meter.

News Service: AP.

Ownership: Mel Wheeler Inc. (Group Owner).

Began Operation: September 2, 1961. Left air Sept. 21, 1966; returned Jan. 14, 1977.

Represented (sales): MMT Sales Inc.

Represented (legal): Pepper & Corazzini.

Rates: Sold in combination with WSIL-TV, Harrisburg, IL.

Arbitron Data: Included with parent WSIL-TV, Harrisburg, IL.



City of License: Poplar Bluff. ADI: Paducah, KY-Cape Girardeau, MO-Harrisburg-Marion, IL. Rank: 76.

Missouri—St. Joseph

KQTV
Ch. 2

Network Service: ABC.

Licensee: TCS Television Partners L.P., 52 Fieldstone Rd., Bronx, NY 10471.

Studio: 40th & Faraon Sts., St. Joseph, MO 64506.

Mailing Address: Box 247, St. Joseph, MO 64506.

Telephone: 816-364-2222. **Fax:** 216-364-3787.

Technical Facilities: Channel No. 2 (54-60 MHz). Authorized power: 100-kw visual, 20-kw aural. Antenna: 810-ft. above av. terrain, 750-ft. above ground, 1770-ft. above sea level.

Latitude 39° 46' 12"
Longitude 94° 47' 53"

Transmitter: 40th & Faraon Sts.

Satellite Earth Stations: ADM, 6.1-meter C-band; RCA, 3-meter Ku-band; Andrew, 7.3-meter C-band; Avantek, Avcom, M/A-Com receivers.

News Services: ABC, AP.

Ownership: TCS Television Partners (Group Owner).

Began Operation: September 13, 1953. Sale to present owner by Malcolm I. Glazer approved by FCC May 1, 1990 (Television Digest, Vol. 30:8, 26). Sale to Glazer by Amarturo Group approved by FCC Sept. 10, 1979 (Vol. 19:24). Previous sale by ISC Industries approved July 3, 1973 (Vol. 13:29). Sale to ISC by Panax Corp. approved July 2, 1969 (Vol. 8:49; 9:27). Sale by Jesse D. Fine family was approved Aug. 30, 1963 (Vol. 3:12). Sale to Fine family by Kenyon Brown-Bing Crosby group approved Sept. 19, 1957 (Vol. 13:34, 38). Their purchase of the station from Barton Pitts was approved Dec. 31, 1955 (Vol. 11:34, 47, 52).

Represented (sales): Katz Television.

Represented (legal): Cohn & Marks.

Represented (engineering): Lohnes & Cuiver.

Personnel:

JERRY CONDRA, executive vice president & general manager.

DENISE DAILEY, general sales manager.

HEATHER LAMAR, local sales manager.

BILL STRAIN, director of engineering.

DAVE TILLERY, news director.

SALLY PIKE, program director.

JUDY ROLLISON, promotion director.

PATTY ZIESEL, business manager.

Highest 30 Sec. Rate: \$600.

NETWORK BASE HOURLY RATE: \$700.

City of License: St. Joseph. **ADI:** St. Joseph. **Rank:** 187.

Total Households: © MSI Consumer Market Data as of 1/1/90. **TV Homes, TV% and Circulation** © 1990 Arbitron. County coverage based on Arbitron study.

Net Weekly Circulation	State County	Total Households	TV Households	%
50% & Over	KANSAS			
	Brown	4,800	4,700	98
	Doniphan	3,500	3,400	99
	MISSOURI			
	Andrew	5,400	5,300	98
	Atchison	3,100	3,100	100
	Buchanan	32,900	32,500	99
	Davies	3,400	3,300	97



KQTV BPCT-2219 Granted 12/4/56

© American Map Corp., No. 14244

Net Weekly Circulation	State County	Total Households	TV Households	%
50% & Over	DE KALB	3,200	3,100	97
	Gentry	3,100	3,000	97
	Grundy	4,700	4,600	98
	Harrison	4,100	4,000	98
	Holt	2,700	2,600	96
	Nodaway	7,600	7,500	99
	Worth	1,100	1,100	100
Between 25-49%	MISSOURI			
	Caldwell	3,200	3,200	100
	Clinton	6,300	6,200	98
	Livingston	5,900	5,800	98
Between 5-24%	NEBRASKA			
	Richardson	4,300	4,200	98
	IOWA			
	Decatur	3,400	3,300	97
	KANSAS			
	Atchison	6,500	6,400	98
	Jackson	4,500	4,400	98
	Jefferson	5,900	5,800	98
	Johnson	131,700	131,100	100
	Leavenworth	20,000	19,800	99
	Nemaha	4,200	4,100	98
	Osage	6,100	6,000	98
	MISSOURI			
Carroll	4,600	4,500	98	
Linn	6,200	6,100	98	
Mercer	1,600	1,600	100	
Platte	19,600	19,400	99	
Totals		313,600	310,100	99
Net Weekly Circulation (1990)				104,500
Average Daily Circulation (1990)				55,800

Missouri—St. Joseph

KTAJ
Ch. 16

Network Service: None, independent.

Licensee: All American TV Inc., 13181 Cross Roads Pkwy. N, Suite 250, City of Industry, CA 91746.

Studio: 4410-B, South 40th, St. Joseph, MO 64503.

Mailing Address: 4410 B, South 40th, St. Joseph, MO 64503.

Telephones: 714-641-3222; 213-699-1348.

Technical Facilities: Channel No. 16 (482-488 MHz). Authorized power: 5000-kw max. visual, 500-kw max. aural. Antenna: 1071-ft. above av. terrain, 1027-ft. above ground, 2012-ft. above sea level.

Latitude 39° 39' 03"
Longitude 94° 40' 11"

Transmitter: 1.5-mi. SW of intersection of Hwy. 31 & Rte. E, near Gower.

Ownership: All American TV Inc. (Group Owner).

Began Operation: October 7, 1986.

Represented (legal): May & Dunne.

Represented (engineering): Smith & Powstenko.

Personnel:

GARY PENOVITCH, general manager.

EUGENE SEIBEL, station manager & chief engineer.

DONNA SEIBEL, program director.

GINNY WHITSELL, promotion director.

Rates: On request.

City of License: St. Joseph. ADI: St. Joseph. Rank: 187.

Total Households: © MSI Consumer Market Data as of 1/1/90. TV Homes, TV% and Circulation © 1990 Arbitron. County coverage based on Arbitron study.

Need Broadcast TV or Cable TV Mail Labels From the Factbook?

Call Information Marketing Services
703-821-8130



Net Weekly Circulation	State County	Total Households	TV Households	%
KANSAS				
Between 25-49%	Doniphan	3,500	3,400	99
MISSOURI				
Between 5-24%	Gentry	3,100	3,000	97
Totals		6,600	6,400	97
Net Weekly Circulation (1990)			7,700	
Average Daily Circulation (1990)			3,700	

Missouri—St. Louis

KDNL-TV

Ch. 30

Network Service: Fox.

Licensee: River City Television Partners, 1215 Cole St., St. Louis, MO 63106.

Studio: 1215 Cole St., St. Louis, MO 63106.

Telephone: 314-436-3030. Fax: 314-436-5149.

Technical Facilities: Channel No. 30 (566-572 MHz). Authorized power: 2190-kw max. & 1950-kw horizontal visual, 218.5-kw aural. Antenna: 1135-ft. above av. terrain, 1155-ft. above ground, 1649-ft. above sea level.

Latitude 38° 34' 48"
Longitude 90° 19' 43"

Transmitter: Kenrick Seminary Grounds, Shrewsbury, MO.

Multichannel TV Sound: Stereo only.

Satellite Earth Stations: Scientific-Atlanta, 5-meter C-band; RCA Americom, 3.7-meter Ku-band; M/A-Corn, Scientific-Atlanta receivers.

News Services: AP, CNN.

Ownership: Atlantic Bcstg. Co. (Group Owner).

Began Operation: June 8, 1969. Sale to Cox Enterprises by Evans Bcstg. approved by FCC Nov. 25, 1981 (Television Digest, Vol. 21:10) Sale to present owner approved by FCC July 14, 1989 (Vol. 29:9, 37).

Represented (sales): MMT Sales Inc.

Represented (legal): Dow, Lohnes & Albertson.

Represented (engineering): Cohen, Dippell & Everist, P.C.

Personnel:

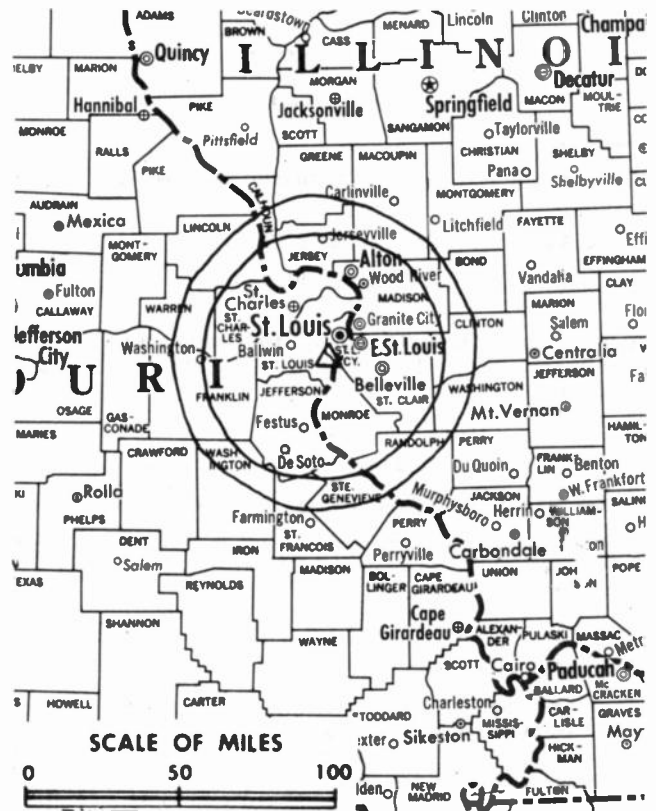
BARRY BAKER, chief executive officer & general manager.
LARRY D. MARCUS, chief financial officer.
GREGORY FILANDRINOS, vice president & station manager.
THOMAS EHLMANN, national sales manager.
DONNA FUHRMAN, local sales manager.
JAMES LOWERY, director of station operations.
ROBERT G. WEST, program director.
ROBERT KOBARG, promotion director.
MICHAEL SILECK, manager of finance & business affairs.
JEAN O'ROURKE, traffic manager.
SUSAN KIEL, research director.

Highest 30 Sec. Rate: \$3000.

City of License: St. Louis. ADI: St. Louis. Rank: 18.

Total Households: © MSI Consumer Market Data as of 1/1/90. TV Homes, TV% and Circulation © 1990 Arbitron. County coverage based on Arbitron study.

Net Weekly Circulation	State County	Total Households	TV Households	%
50% & Over	ILLINOIS			
	Greene	6,200	6,100	98
	Madison	96,200	95,000	99
	Randolph	12,800	12,500	98
	St Clair	97,400	95,800	98
	Washington	6,000	5,800	97
	MISSOURI			
	Franklin	27,500	27,200	99
	Jefferson	56,700	56,300	99
	St Charles	65,700	65,200	99
St Louis	373,200	369,400	99	
St Louis City	171,600	169,800	99	
Between 25-49%	ILLINOIS			
	Bond	6,300	6,100	97
	Calhoun	2,100	2,100	98
	Clinton	12,000	11,800	98



KDNL-TV BPCT-790629KI Granted 10/30/79

© American Map Corp., 14244

Net Weekly Circulation	State County	Total Households	TV Households	%
Between 25-49%	Fayette	8,400	8,200	98
	Jersey	7,400	7,200	97
	Macoupin	20,100	19,700	98
	Marion	17,600	17,200	98
	Monroe	8,100	7,900	98
	MISSOURI			
	Crawford	7,500	7,300	97
	Iron	3,900	3,800	97
	Lincoln	9,600	9,400	98
	Marion	10,700	10,600	99
	Montgomery	4,300	4,200	98
	Perry	6,200	6,100	98
	Phelps	12,300	12,000	98
	Ste Genevieve	5,900	5,800	98
	St Francois	16,400	16,200	99
Warren	7,000	6,900	99	
Washington	6,800	6,700	99	
Between 5-24%	ILLINOIS			
	Montgomery	12,400	12,100	98
	Perry	9,000	8,800	98
	Pike	7,400	7,200	97
	Scott	2,300	2,300	100
	MISSOURI			
	Audrain	9,600	9,500	99
Callaway	11,300	11,100	98	
Dent	5,600	5,400	96	
Gasconade	5,400	5,300	98	
Madison	4,800	4,700	98	
Maries	3,100	3,000	97	
Osage	4,300	4,200	98	
Pike	6,000	5,900	98	
Wayne	5,000	4,900	98	
Totals		1,172,100	1,156,700	99
Net Weekly Circulation (1990)			589,800	
Average Daily Circulation (1990)			245,700	

Missouri—St. Louis

KMOV
Ch. 4

Network Service: CBS.

Licensee: Viacom Broadcasting of Missouri Inc., One Memorial Dr., St. Louis, MO 63102.

Studio: One Memorial Dr., St. Louis, MO 63102.

Telephone: 314-621-4444. TWX: 910-761-1024. Telex: 44-7419. Fax: 314-444-3367.

Technical Facilities: Channel No. 4 (66-72 MHz). Authorized power: 100-kw visual, 15-kw aural. Antenna: 1110-ft. above av. terrain, 1214-ft. above ground, 1649-ft. above sea level.

Latitude 38° 31' 47"
Longitude 90° 17' 58"

Transmitter: 1900 Ave. H (Reavis Barracks Rd.), Lemay, MO.

Satellite Earth Stations: Scientific-Atlanta, 7-meter C-band; Vertex, 6.1-meter C-band; Scientific-Atlanta, 4.6-meter C-band; Vertex, 4.6-meter Ku-band; Andrew, Scientific-Atlanta receivers.

News Services: AP, CNN.

Ownership: Viacom Broadcasting Inc. (Group Owner).

Began Operation: July 8, 1954 as KWK-TV. Sale to present owner by CBS Inc. approved by FCC April 4, 1986 (Television Digest, Vol. 25:43, 49; 26:4, 6). Sale to CBS by group which included Robert T. Convey, Globe-Democrat Publishing Co. (Newhouse) and KTSP Inc. approved Oct. 30, 1957 by FCC, but did not begin operation as KMOX-TV until March 16, 1958 (Vol. 13:36, 43, 44, 48; 14:1, 2, 9).

Represented (sales): TeleRep Inc.

Personnel:

- ALLAN COHEN, vice president & general manager.
- PEGGY MILNER, business manager.
- ROBERT GRISSOM, general sales manager.
- JIM THEISS, national sales manager.
- MARK DORSEY, local sales manager.
- WALTER NICHOL, chief engineer.
- AL HOLZER, director of news.
- DAN DILLON, promotion director.
- LAURA LARRABEE, traffic manager.
- WILBUR ALLMEYER, engineer in charge.
- JIM ROTHSCHILD, director of operations.
- MARY CANNON, director of community affairs.

Rates: On request.

City of License: St. Louis. ADI: St. Louis. Rank: 18.

Total Households: © MSI Consumer Market Data as of 1/1/90. TV Homes, TV% and Circulation © 1990 Arbitron. County coverage based on Arbitron study.

Net Weekly Circulation	State County	Total Households	TV Households	%
50% & Over	ILLINOIS			
	Bond	6,300	6,100	97
	Calhoun	2,100	2,100	98
	Clinton	12,000	11,800	98
	Fayette	8,400	8,200	98
	Greene	6,200	6,100	98
	Jefferson	16,000	15,500	97
	Jersey	7,400	7,200	97
	Macoupin	20,100	19,700	98
	Madison	96,200	95,000	99
	Marion	17,600	17,200	98
	Monroe	8,100	7,900	98
	Montgomery	12,400	12,100	98
	Randolph	12,800	12,500	98
	St Clair	97,400	95,800	98
	Washington	6,000	5,800	97



Net Weekly Circulation	State County	Total Households	TV Households	%
50% & Over	MISSOURI			
	Crawford	7,500	7,300	97
	Franklin	27,500	27,200	99
	Gasconade	5,400	5,300	98
	Iron	3,900	3,800	97
	Jefferson	56,700	56,300	99
	Lincoln	9,600	9,400	98
	Montgomery	4,300	4,200	98
	Perry	6,200	6,100	98
	Pike	6,000	5,900	98
	Reynolds	2,800	2,700	96
	St Charles	65,700	65,200	99
	St Genevieve	5,900	5,800	98
St Francois	16,400	16,200	99	
St Louis	373,200	369,400	99	
Warren	7,000	6,900	99	
Washington	6,800	6,700	99	
St Louis City	171,600	169,800	99	
Between 25-49%	ILLINOIS			
	Perry	9,000	8,800	98
	Pike	7,400	7,200	97
	MISSOURI			
Butler	15,000	14,600	97	
Dent	5,600	5,400	96	
Madison	4,800	4,700	98	
Phelps	12,300	12,000	98	
Between 5-24%	ILLINOIS			
	Adams	26,700	26,300	98
Franklin	17,900	17,400	97	
(Continued on page A-689)				
Totals		1,346,900	1,327,700	99
Net Weekly Circulation (1990)			1,008,500	
Average Daily Circulation (1990)			596,000	

Missouri—St. Louis

KNLC

Ch. 24

(Operates satellite KNLJ, Jefferson City, MO)

Network Service: None, independent.

Licensee: New Life Evangelistic Center Inc., 1411 Locust St., St. Louis, MO 63103.

Studio: 1411 Locust St., St. Louis, MO 63103.

Mailing Address: Box 924, St. Louis, MO 63188.

Telephone: 314-436-2424.

Technical Facilities: Channel No. 24 (530-536 MHz). Authorized power: 3090-kw max. visual, 309-kw max. aural. Antenna: 1000-ft. above av. terrain, 706-ft. above ground, 1621-ft. above sea level.

Latitude 38° 21' 40"
Longitude 90° 32' 58"

Transmitter: 6091 Tower Rd., House Springs.

Ownership: New Life Evangelistic Center Inc. (Group Owner).

Began Operation: September 12, 1982.

Represented (legal): John Midlen Jr.

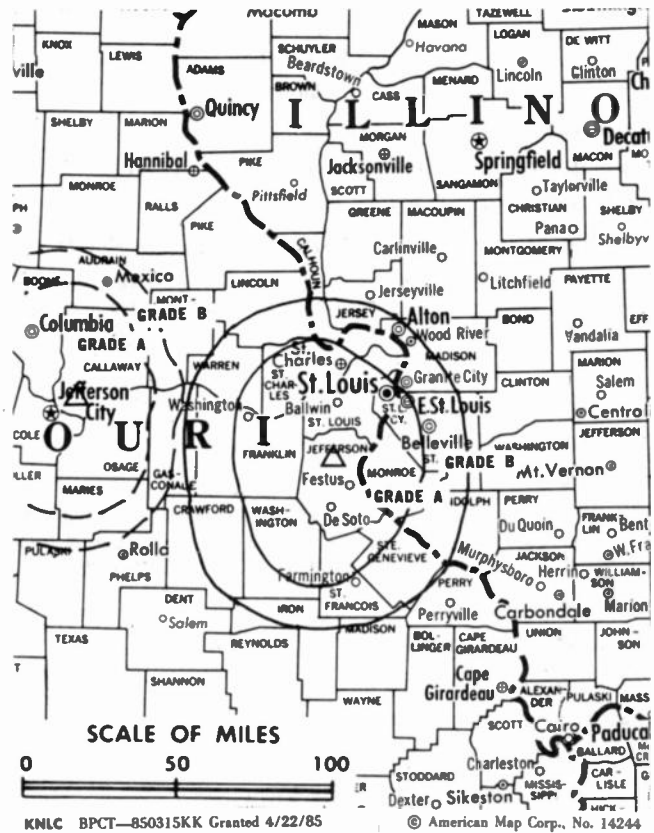
Personnel:
JUDY REDLICH, acting general manager & program director.

Rates: On request.

City of License: St. Louis. ADI: St. Louis. Rank: 18.

Total Households: © MSI Consumer Market Data as of 1/1/90. TV Homes, TV% and Circulation © 1990 Arbitron. County coverage based on Arbitron study.

Net Weekly Circulation	State County	Total Households	TV Households	%
Between 5-24%	ILLINOIS			
	Madison	96,200	95,000	99
	Randolph	12,800	12,500	98
	MISSOURI			
	Crawford	7,500	7,300	97
	Franklin	27,500	27,200	99
	Lincoln	9,600	9,400	98
St Charles	65,700	65,200	99	



Net Weekly Circulation	State County	Total Households	TV Households	%
Between 5-24%	St Francois	16,400	16,200	99
	St Louis	373,200	369,400	99
	Washington	6,800	6,700	99
	St Louis City	171,600	169,800	99
Totals		787,300	778,700	99
Net Weekly Circulation (1990)				60,200
Average Daily Circulation (1990)				14,700

Missouri—St. Louis

KPLR-TV

Ch. 11

Network Service: None, independent.

Licensee: Koplars Communications Inc., 4935 Lindell Blvd., St. Louis, MO 63108.

Studio: 4935 Lindell Blvd., St. Louis, MO 63108.

Telephone: 314-367-7211. TWX: 910-761-1093. Fax: 314-454-6428.

Technical Facilities: Channel No. 11 (198-204 MHz). Authorized power: 316-kw visual, 55-kw aural. Antenna: 1007-ft. above av. terrain, 1214-ft. above ground, 1506-ft. above sea level.

Latitude 38° 31' 47"
Longitude 90° 17' 58"

Transmitter: Reavis Barracks Rd. & Ave. H, Lemay, MO.

Multichannel TV Sound: Stereo only.

Satellite Earth Stations: Transmit/receive Harris, 9.1-meter C-band; Harris, 11-meter C-band; Simulcast, 5-meter C-band; Microdyne, 3.66-meter Ku-band Saturn, 3.1-meter Ku-band; Harris, Gardiner, M/A-Com, Microdyne, Sony receivers.

News Services: AP, CNN, UPI.

Ownership: Koplars Communications Inc. (Group Owner).

Began Operation: April 28, 1959.

Represented (sales): Petry Television Inc.

Represented (legal): Koteen & Naftalin.

Represented (engineering): Jules Cohen & Associates.

Personnel:

TED KOPLAR, president.

ROBERT W. FULSTONE, vice president & general manager.

JIM WRIGHT, vice president, operations.

DAN NEUMANN, vice president, administrative & strategic planning.

DENNY VAN VALKENBURGH, general sales manager.

TIM MCKERNAN, director of sales.

SUZI SCHRAPPEN, director of creative services.

HOWARD STEVENS, director of programming.

JIM WINKLE, production manager.

GIL ENGLER, news director.

WADE LINK, director of design.

JAN PENDLETON, traffic manager.

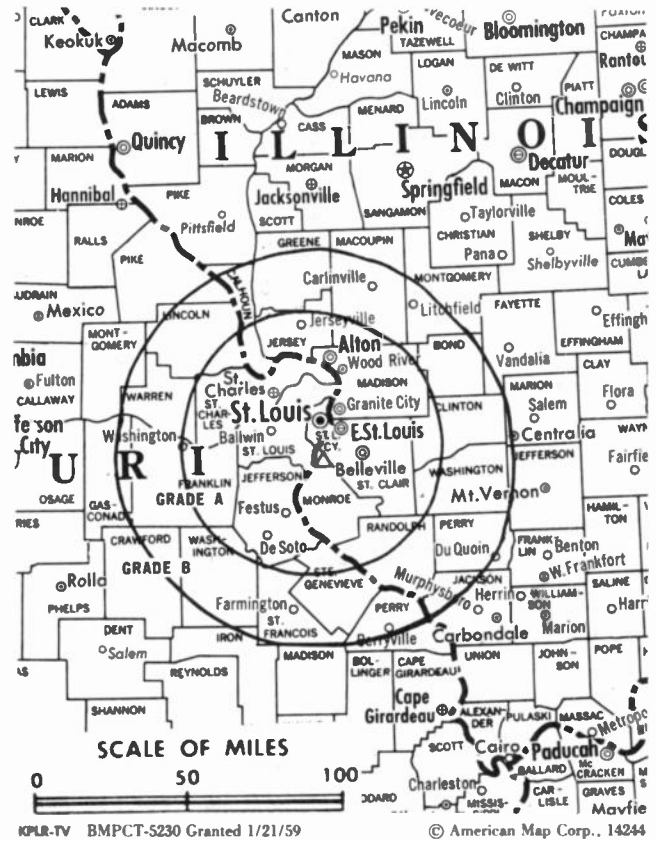
GLORIA SAWYER, public affairs director.

Highest 30 Sec. Rate: \$3000.

City of License: St. Louis. ADI: St. Louis. Rank: 18.

Total Households: © MSI Consumer Market Data as of 1/1/90. TV Homes, TV% and Circulation © 1990 Arbitron. County coverage based on Arbitron study.

Net Weekly Circulation	State County	Total Households	TV Households	%
50% & Over	ILLINOIS			
	Bond	6,300	6,100	97
	Calhoun	2,100	2,100	98
	Clay	6,200	6,000	97
	Clinton	12,000	11,800	98
	Fayette	8,400	8,200	98
	Greene	6,200	6,100	98
	Jersey	7,400	7,200	97
	Macoupin	20,100	19,700	98
	Madison	96,200	95,000	99
	Marion	17,600	17,200	98
	Monroe	8,100	7,900	98
	Montgomery	12,400	12,100	98
	Perry	9,000	8,800	98
	Pike	7,400	7,200	97
	Randolph	12,800	12,500	98
	St. Clair	97,400	95,800	98



Net Weekly Circulation	State County	Total Households	TV Households	%
50% & Over	Scott	2,300	2,300	100
	Washington	6,000	5,800	97
	MISSOURI			
	Crawford	7,500	7,300	97
	Franklin	27,500	27,200	99
	Gasconade	5,400	5,300	98
	Iron	3,900	3,800	97
	Jefferson	56,700	56,300	99
	Lincoln	9,600	9,400	98
	Montgomery	4,300	4,200	98
	Perry	6,200	6,100	98
	Pike	6,000	5,900	98
	St. Charles	65,700	65,200	99
	St. Genevieve	5,900	5,800	98
St. Francois	16,400	16,200	99	
St. Louis	373,200	369,400	99	
Warren	7,000	6,900	99	
Washington	6,800	6,700	99	
St. Louis City	171,600	169,800	99	
Between 25-49%	ILLINOIS			
	Adams	26,700	26,300	98
	Christian	14,400	14,100	98
	Effingham	12,300	11,900	97
	Jefferson	16,000	15,500	97
	Morgan	14,500	14,100	97
Richland	6,900	6,700	97	
MISSOURI				
Audrain	9,600	9,500	99	
Butler	15,000	14,600	97	
(Continued on page A-689)				
Totals		1,471,600	1,449,600	99
Net Weekly Circulation (1990)				884,600
Average Daily Circulation (1990)				417,000

Missouri—St. Louis

KSDK
Ch. 5

Network Service: NBC.

Licensee: Multimedia KSDK Inc.

Studio: Television Plaza, 1000 Market St., St. Louis, MO 63101.

Telephone: 314-421-5055. TWX: 910-761-1037.

Technical Facilities: Channel No. 5 (76-82 MHz). Authorized power: 100-kw visual, 20-kw aural. Antenna: 1090-ft. above av. terrain, 1159-ft. above ground, 1649-ft. above sea level.

Latitude 38° 34' 05"
Longitude 90° 19' 55"

Transmitter: 6871 Heege Rd., St. Louis County, MO.

Multichannel TV Sound: Stereo only.

Satellite Earth Stations: Transmit/receive Harris, 6.1-meter Ku-band; Anöder-Mark, 5-meter C-band; Harris, 3-meter Ku-band; Comtech, 5-meter C-band; Microdyne, 3.7-meter Ku-band; RCA, 3.7-meter Ku-band; Comtech, Microdyne, Standard Components receivers.

SNG Mobile Dish: BAF/Andrew, 2.3-meter Ku-band.

News Services: AP, NBC, UPI.

Ownership: Multimedia Broadcasting Co. (Group Owner).

Began Operation: February 8, 1947. Assignment of license to present owner by Pulitzer Publishing approved by FCC Feb. 17, 1983 (Television Digest, Vol. 21:12; 22:1; 23:8).

Represented (sales): Katz Television.

Represented (legal): Dow, Lohnes & Albertson.

Represented (engineering): Jules Cohen & Associates.

Personnel:
EDWARD J. PEITTE, vice president & general manager.
EUGENE HILL, vice president, engineering.
ROBERT DREWEL, general sales manager.
ROSE WEITZ, national sales manager.
LARRY DAUER, local sales manager.
RICHARD BRASE, director, broadcast operations.
TERRY DOLL, community relations manager.
CLIFF ABROMATS, director of news.
TERRI MATTHEWS, research & marketing manager.
CHRIS FRICKE, business manager.
PAULA STACY, program administrator.
JEFF GRAY, director of creative services.
PAT BOLLING, public relations director.

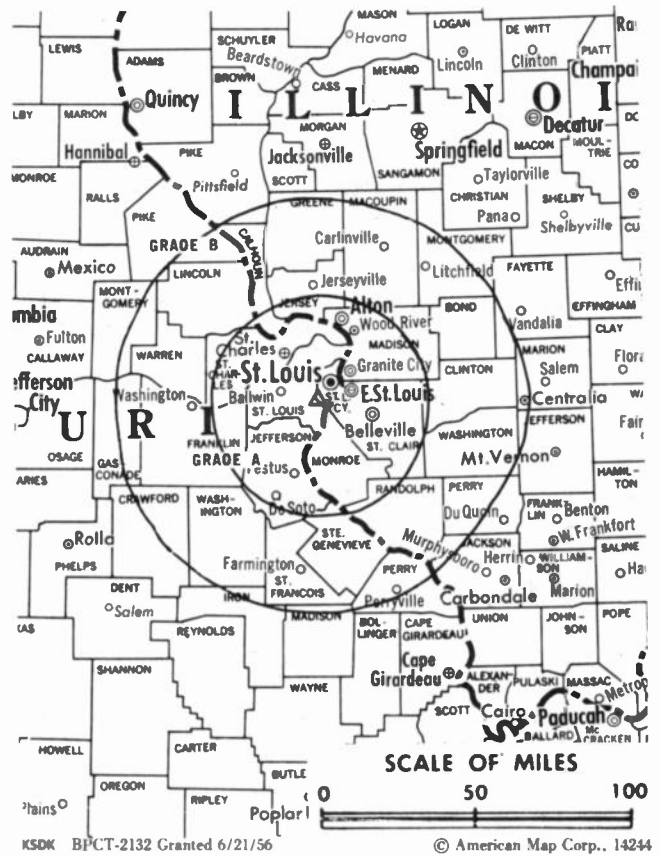
Rates: On request.

NETWORK BASE HOURLY RATE: \$2350.

City of License: St. Louis. ADI: St. Louis. Rank: 18.

Total Households: © MSI Consumer Market Data as of 1/1/90. TV Homes, TV% and Circulation © 1990 Arbitron. County coverage based on Arbitron study.

Net Weekly Circulation	State County	Total Households	TV Households	%
50% & Over	ILLINOIS			
	Bond	6,300	6,100	97
	Calhoun	2,100	2,100	98
	Clinton	12,000	11,800	98
	Fayette	8,400	8,200	98
	Greene	6,200	6,100	98
	Jefferson	16,000	15,500	97
	Jersey	7,400	7,200	97
	Macoupin	20,100	19,700	98
	Madison	96,200	95,000	99
	Marion	17,600	17,200	98



Net Weekly Circulation	State County	Total Households	TV Households	%
50% & Over	MONROE	8,100	7,900	98
	MONTGOMERY	12,400	12,100	98
	Perry	9,000	8,800	98
	Randolph	12,800	12,500	98
	St Clair	97,400	95,800	98
	Washington	6,000	5,800	97
	MISSOURI			
	Crawford	7,500	7,300	97
	Franklin	27,500	27,200	99
	Gasconade	5,400	5,300	98
	Iron	3,900	3,800	97
	Jefferson	56,700	56,300	99
	Lincoln	9,600	9,400	98
	Madison	4,800	4,700	98
	Montgomery	4,300	4,200	98
	Perry	6,200	6,100	98
	Pike	6,000	5,900	98
	St Charles	65,700	65,200	99
	Ste Genevieve	5,900	5,800	98
St Francois	16,400	16,200	99	
St Louis	373,200	369,400	99	
Warren	7,000	6,900	99	
Washington	6,800	6,700	99	
St Louis City	171,600	169,800	99	
Between 25-49%	ILLINOIS			
	Effingham	12,300	11,900	97
	Morgan	14,500	14,100	97
	Pike	7,400	7,200	97
(Continued on page A-690)				
Totals		1,474,000	1,452,300	99
Net Weekly Circulation (1990)			1,079,500	
Average Daily Circulation (1990)			734,900	

Missouri—St. Louis

KTVI

Ch. 2

Network Service: ABC.

Licensee: KTVI-TV Inc., 5915 Berthold Ave., St. Louis, MO 63110.

Studio: 5915 Berthold Ave., St. Louis, MO 63110.

Telephone: 314-647-2222. TWX: 314-556-0082. Fax: 314-647-3637.

Technical Facilities: Channel No. 2 (54-60 MHz). Authorized power: 100-kw visual, 20-kw aural. Antenna: 1085-ft. above av. terrain, 1049-ft. above ground, 1649-ft. above sea level.

Latitude 38° 32' 07"
Longitude 90° 22' 23"

Transmitter: 10001 Emil Ave., Sappington, MO.

Satellite Earth Stations: Andrew, 7.3-meter C-band; Andrew, 4.5-meter C-band; Microdyne, 3.66-meter Ku-band; Vertex, 4.5-meter Ku & C-band; Avantek, M/A-Com, Standard Communications receivers.

SNG Mobile Dish: Midwest Vertex, 2.6-meter Ku-band.

News Services: AP, UPI.

Ownership: Times Mirror Broadcasting (Group Owner).

Began Operation: August 10, 1953 as WTVI, Ch. 54, Belleville, IL-St. Louis; on April 9, 1955 shifted facilities to Ch. 36 acquired from off-air KSTM-TV (Television Digest, Vol. 11:16). March 20, 1957, left air temporarily for changeover to Ch. 2; resumed operation April 15, 1957 (Vol. 14:6, 12). Sale of 74% by Harry Tenenbaum, Paul E. Pelton and associates to Newhouse Bcstg., increasing its holdings to 100% was approved by FCC June 10, 1964. Sale to present owner approved March 7, 1980 (Vol. 18:50; 19:19).

Represented (sales): Blair Television.

Represented (legal): Wilmer, Cutler & Pickering.

Represented (engineering): Lohnes & Culver.

Personnel:

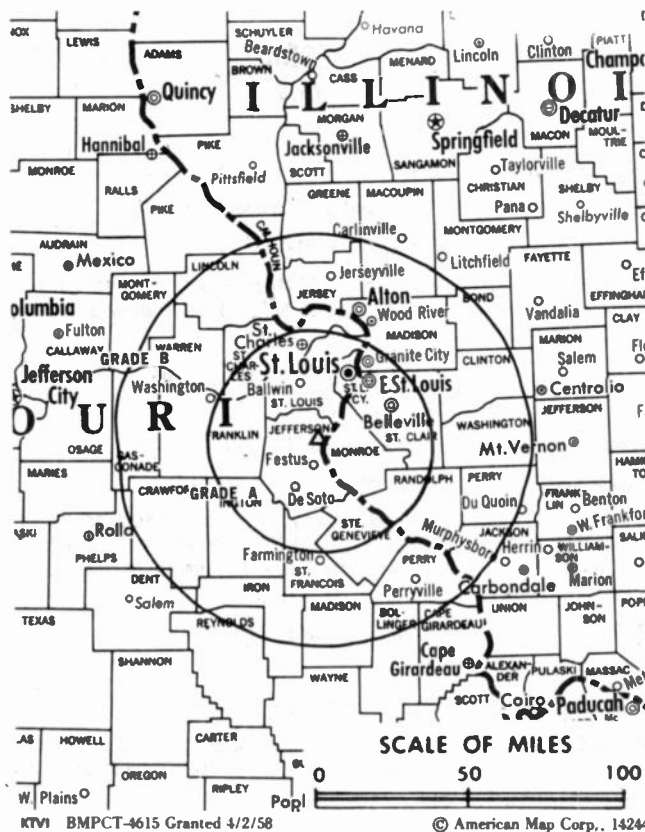
A. WAYNE THOMAS, vice president & general manager.
MARSHALL W. GALLIERS, v. p., station & director of sales.
WILLIAM M. BERRA, news director.
SUSAN C. MATTHEWS, program director.
TERRY B. DUNNING, local sales manager.
KEVIN L. HARLAN, national sales manager.
CASON W. CAPPS, chief engineer.
CRAIG R. GHIOTTI, controller/treasurer.
ROBERT EARL SMITH, director of creative services.

Rates: On request.

City of License: St. Louis. ADI: St. Louis. Rank: 18.

Total Households: © MSI Consumer Market Data as of 1/1/90. TV Homes, TV% and Circulation © 1990 Arbitron. County coverage based on Arbitron study.

Net Weekly Circulation	State County	Total Households	TV Households	%
50% & Over	ILLINOIS			
	Bond	6,300	6,100	97
	Calhoun	2,100	2,100	98
	Clinton	12,000	11,800	98
	Greene	6,200	6,100	98
	Jefferson	16,000	15,500	97
	Jersey	7,400	7,200	97
	Macoupin	20,100	19,700	98
	Madison	96,200	95,000	99
	Marion	17,600	17,200	98
	Monroe	8,100	7,900	98
	Montgomery	12,400	12,100	98
	Pike	7,400	7,200	97
	Randolph	12,800	12,500	98
	St. Clair	97,400	95,800	98
	Washington	6,000	5,800	97



KTVI BMPCT-4615 Granted 4/2/58

© American Map Corp., 14244

Net Weekly Circulation	State County	Total Households	TV Households	%
50% & Over	MISSOURI			
	Crawford	7,500	7,300	97
	Franklin	27,500	27,200	99
	Gasconade	5,400	5,300	98
	Iron	3,900	3,800	97
	Jefferson	56,700	56,300	99
	Lincoln	9,600	9,400	98
	Madison	4,800	4,700	98
	Montgomery	4,300	4,200	98
	Perry	6,200	6,100	98
	Pike	6,000	5,900	98
	Reynolds	2,800	2,700	96
	St. Charles	65,700	65,200	99
	Ste. Genevieve	5,900	5,800	98
	St. Francois	16,400	16,200	99
St. Louis	373,200	369,400	99	
Warren	7,000	6,900	99	
Washington	6,800	6,700	99	
St. Louis City	171,600	169,800	99	
Between 25-49%	ILLINOIS			
	Fayette	8,400	8,200	98
	Scott	2,300	2,300	100
MISSOURI	Marion	10,700	10,600	99
	Phelps	12,300	12,000	98
IOWA	Lee	16,400	16,200	99
(Continued on page A-690)				
Totals		1,281,100	1,263,300	99
Net Weekly Circulation (1990)			939,700	
Average Daily Circulation (1990)			491,400	

Missouri—St. Louis-East St. Louis, Illinois

WHSL

Ch. 46

Network Service: None, independent.

Licensee: Roberts Bcstg. Co., 1408 N. Kingshighway Blvd., Suite 202, St. Louis, MO 63113.

Telephone: 314-367-4600.

Technical Facilities: Channel No. 46 (662-668 MHz). Authorized power: 5000-kw max. visual, 500-kw max. aural. Antenna: 1132-ft. above av. terrain, 820-ft. above ground, 1719-ft. above sea level.

Latitude	38°	23'	30"
Longitude	90°	29'	16"

Transmitter: Butler Hill & Hageman Rds., St. Louis.

Ownership: Roberts Bcstg. Co.

Began Operation: September 11, 1989.

Represented (legal): Hogan & Hartson.

Represented (engineering): E. Harold Munn Jr. & Associates Inc..

Personnel:

STEVEN ROBERTS, general manager.

MICHAEL ROBERTS, sales manager.

GARY KENNEY, chief engineer.

Rates: On request.

Arbitron Data: Not available.



City of License: East St. Louis. ADI: St. Louis. Rank: 18.

Missouri—Springfield

KDEB-TV

Ch. 27

Network Service: Fox.

Licensee: Woods Communications Group Inc., 3000 E. Cherry St., Springfield, MO 65802.

Studio: 3000 E. Cherry St., Springfield, MO 65802.

Telephone: 417-862-2727. TWX: 62938402. Fax: 417-831-4209.

Technical Facilities: Channel No. 27 (548-554 MHz). Authorized power: 5000-kw max. visual, 500-kw max. aural. Antenna: 1688-ft. above av. terrain, 1592-ft. above ground, 3147-ft. above sea level.

Latitude 37° 11' 40"
Longitude 92° 56' 04"

Transmitter: 2.5-mi. NNE of Fordland, MO.

Multichannel TV Sound: Stereo only.

Satellite Earth Stations: Scientific-Atlanta, 7-meter C-band; Anbter-Mark, 5-meter C-band; AFC, 3.9-meter Ku-band; DX Communications, Harris, M/A-Com, Standard Components, Scientific-Atlanta receivers.

Ownership: Charles Woods, (Group Owner).

Began Operation: October 2, 1968. Sale to present owner by Kenneth E. Meyer, et al., approved by FCC March 18, 1985.

Represented (sales): Sektel Inc.

Represented (engineering): Jules Cohen & Associates.

Personnel:

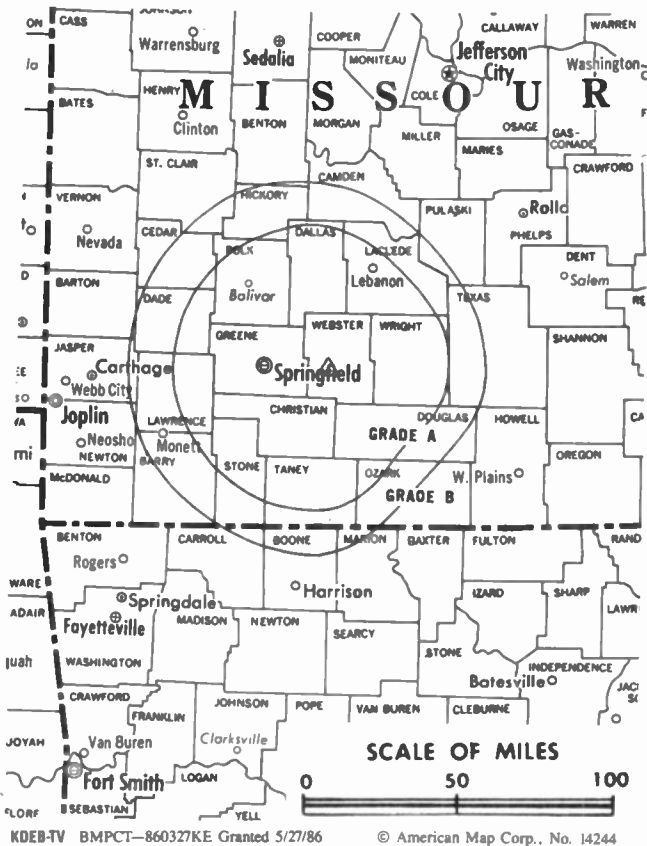
CHARLES WOODS, president.
DEBORAH W. CORBETT, general manager.
J. KEITH ABERCROMBIE, general sales manager.
ELIZABETH TUCKER, national sales manager.
RANDY SELVIDGE, chief engineer.
NANCY BINGHAM, program director.
DAVE LOGAN, promotion director.
TIM BRYAN, business manager.

Highest 30 Sec. Rate: \$125.

City of License: Springfield. ADI: Springfield, MO. Rank: 83.

Total Households: © MSI Consumer Market Data as of 1/1/90. TV Homes, TV% and Circulation © 1990 Arbitron. County coverage based on Arbitron study.

Net Weekly Circulation	State County	Total Households	TV Households	%
MISSOURI				
50% & Over	Barry	10,600	10,400	98
	Camden	10,700	10,500	98
	Cedar	5,100	5,000	98
	Christian	11,000	10,800	98
	Dade	3,200	3,200	100
	Dallas	5,200	5,100	98
	Douglas	4,700	4,600	98
	Greene	79,400	78,600	99
	Hickory	3,300	3,200	97
	Laclede	10,400	10,200	98
	Lawrence	12,100	11,900	98
	Ozark	3,600	3,500	97
	Polk	7,800	7,600	97
	Pulaski	12,000	11,800	98
	St Clair	3,500	3,400	97
	Shannon	3,000	2,800	93
	Stone	7,700	7,500	97
	Taney	10,900	10,700	98
	Texas	8,400	8,100	96



Net Weekly Circulation	State County	Total Households	TV Households	%
50% & Over	Webster	8,200	8,000	98
	Wright	6,300	6,100	97
ARKANSAS				
Between 25-49%	Boone	11,800	11,600	98
	Carroll	8,100	8,000	99
	Marion	5,300	5,200	98
	Newton	3,200	3,100	97
MISSOURI				
	Benton	5,500	5,300	96
	Howell	12,000	11,500	96
	Miller	8,300	8,200	99
ARKANSAS				
Between 5-24%	Baxter	13,800	13,500	98
	Fulton	4,500	4,300	96
	Izard	4,500	4,300	96
	Madison	4,800	4,600	96
MISSOURI				
	Barton	4,800	4,700	98
	Dent	5,600	5,400	96
	Jasper	35,600	35,100	99
	Morgan	6,200	6,100	98
	Oregon	4,000	3,800	95
	Phelps	12,300	12,000	98
	Vernon	7,800	7,600	97
Totals		385,200	377,300	98
Net Weekly Circulation (1990)			190,300	
Average Daily Circulation (1990)			89,700	

Missouri—Springfield

KOLR

Ch. 10

Network Service: CBS.

Licensee: Independent Broadcasting Co., Box 1716, Springfield, MO 65801.

Studio: 2650 E. Division St., Springfield, MO 65803.

Mailing Address: Box 1716, Springfield, MO 65801-1716.

Telephone: 417-862-1010. TWX: 910-775-4718.

Technical Facilities: Channel No. 10 (192-198 MHz). Authorized power: 282-kw visual, 28.2-kw aural. Antenna: 2070-ft. above av. terrain, 1997-ft. above ground, 3577-ft. above sea level.

Latitude 37° 13' 08"
Longitude 92° 56' 56"

Transmitter: State Hwy. FF near Fordland, MO.

Multichannel TV Sound: Stereo only.

Satellite Earth Stations: Scientific-Atlanta, 7-meter; Scientific-Atlanta, 4.6-meter; Scientific-Atlanta Ku-band; Scientific-Atlanta receivers.

News Service: AP.

Ownership: Independent Broadcasting Co.

Began Operation: March 14, 1953.

Represented (sales): Katz Television.

Represented (legal): Peper, Martin, Jensen, Maichel & Hetlage.

Personnel:

ELLIS SHOOK, vice president & general manager.

MALCOLM HUKRIEDE, general sales manager.

CATHY RIPPEE, national sales manager.

GENE HARTLEY, news director.

JIM SCHMEICHEL, program operations director.

DON MILLER, chief engineer.

DEAN WASSON, promotion director.

SUSAN BRASHEARS, business manager.

Highest 30 Sec. Rate: \$550.

City of License: Springfield. ADI: Springfield, MO. Rank: 83.

Total Households: © MSI Consumer Market Data as of 1/1/90. TV Homes, TV% and Circulation © 1990 Arbitron. County coverage based on Arbitron study.

Net Weekly Circulation	State County	Total Households	TV Households	%
50% & Over	ARKANSAS			
	Baxter	13,800	13,500	98
	Boone	11,800	11,600	98
	Carroll	8,100	8,000	99
	Fulton	4,500	4,300	96
	Izard	4,500	4,300	96
	Marion	5,300	5,200	98
	Newton	3,200	3,100	97
	MISSOURI			
	Barry	10,600	10,400	98
	Benton	5,500	5,300	96
	Camden	10,700	10,500	98
	Cedar	5,100	5,000	98
	Christian	11,000	10,800	98
Dade	3,200	3,200	100	
Dallas	5,200	5,100	98	
Dent	5,600	5,400	96	
Douglas	4,700	4,600	98	
Greene	79,400	78,600	99	
Hickory	3,300	3,200	97	
Howell	12,000	11,500	96	
Laclede	10,400	10,200	98	



Net Weekly Circulation	State County	Total Households	TV Households	%
50% & Over	Lawrence	12,100	11,900	98
	Ozark	3,600	3,500	97
	Polk	7,800	7,600	97
	Pulaski	12,000	11,800	98
	St Clair	3,500	3,400	97
	Shannon	3,000	2,800	93
	Stone	7,700	7,500	97
	Taney	10,900	10,700	98
	Texas	8,400	8,100	96
	Webster	8,200	8,000	98
	Wright	6,300	6,100	97
	Between 25-49%	ARKANSAS		
Madison		4,800	4,600	96
Searcy		3,600	3,500	97
Sharp		6,500	6,300	97
MISSOURI				
Henry		8,300	8,200	99
Miller	8,300	8,200	99	
Oregon	4,000	3,800	95	
Phelps	12,300	12,000	98	
Vernon	7,800	7,600	97	
Between 5-24%	ARKANSAS			
	Benton	37,400	36,700	98
	Washington	42,300	41,500	98
	MISSOURI			
	Barton	4,800	4,700	98
	Mc Donald	6,300	6,200	98
Maries	3,100	3,000	97	
Morgan	6,200	6,100	98	
Totals		457,100	447,600	98
Net Weekly Circulation (1990)			290,200	
Average Daily Circulation (1990)			168,800	

Missouri—Springfield

KSPR
Ch. 33

Network Service: ABC.

Licensee: Davis-Goldfarb Company, 2121 Ave. of the Stars, 28th Floor, Los Angeles, CA 90067.

Studio: 1359 St. Louis St., Springfield, MO 65802.

Telephone: 417-831-1333. **Fax:** 417-831-4125.

Technical Facilities: Channel No. 33 (584-590 MHz). Authorized power: 5010-kw max. & 1580-kw horizontal visual, 110-kw max. & 100-kw horizontal aural. Antenna: 1995-ft. above av. terrain, 1816-ft. above ground, 3390-ft. above sea level.

Latitude 37° 13' 08"
Longitude 92° 56' 56"

Transmitter: 4-mi. N of Fordland, MO.

Multichannel TV Sound: Stereo only.

Satellite Earth Stations: Andrew, 7.3-meter C-band; Harris, 6.1-meter C-band; Andrew, 4.5-meter C-band; RCA, 3.7-meter Ku-band; Andrew, Gardiner, Harris receivers.

News Services: ABC, AP, CNN.

Ownership: Davis-Goldfarb Co. (Group Owner).

Began Operation: March 9, 1983. Sale to present owner approved by FCC Dec. 1, 1988. Sale to Goitrin Communications Inc. by Lorimar-Telepictures approved by FCC Feb. 12, 1988 (Television Digest, Vol. 28:17). Sale to Lorimar-Telepictures by Springfield TV Assoc. Ltd. approved Dec. 12, 1984.

Represented (sales): Petry Television Inc.

Represented (legal): Leventhal, Senter & Lerman.

Represented (engineering): Hammett & Edison Inc.

Personnel:

BARBARA E. GOLDFARB, general manager.
RANDY COLLARD, general sales manager.
PAULA RINGER, operations director.
JIM WARE, news director.
LELAND SANDERS, program director.
TONY FOUTS, assistant operations manager.
SHERRY YATES, controller.
GAYLE KIRCHNER, promotion manager.
KIRK LEMONS, chief engineer.
BETTY ALLEY, traffic manager.

Highest 30 Sec. Rate: \$700.

City of License: Springfield. **ADI:** Springfield, MO. **Rank:** 83.

Total Households: © MSI Consumer Market Data as of 1/1/90. TV Homes, TV% and Circulation © 1990 Arbitron. County coverage based on Arbitron study.

Net Weekly Circulation	State County	Total Households	TV Households	%
50% & Over	ARKANSAS			
	Boone	11,800	11,600	98
	Marion	5,300	5,200	98
	MISSOURI			
	Camden	10,700	10,500	98
	Christian	11,000	10,800	98
	Dade	3,200	3,200	100
	Dallas	5,200	5,100	98
	Douglas	4,700	4,600	98
	Greene	79,400	78,600	99
Hickory	3,300	3,200	97	
Laclede	10,400	10,200	98	
Lawrence	12,100	11,900	98	
Ozark	3,600	3,500	97	



Net Weekly Circulation	State County	Total Households	TV Households	%
50% & Over	Polk	7,800	7,600	97
	Pulaski	12,000	11,800	98
	Stone	7,700	7,500	97
	Taney	10,900	10,700	98
	Texas	8,400	8,100	96
	Webster	8,200	8,000	98
	Wright	6,300	6,100	97
Between 25-49%	ARKANSAS			
	Baxter	13,800	13,500	98
	Carroll	8,100	8,000	99
Newton	3,200	3,100	97	
Between 5-24%	MISSOURI			
	Barry	10,600	10,400	98
	Benton	5,500	5,300	96
	Cedar	5,100	5,000	98
	Dent	5,600	5,400	96
	Howell	12,000	11,500	96
	Miller	8,300	8,200	99
	St Clair	3,500	3,400	97
	ARKANSAS			
	Fulton	4,500	4,300	96
Madison	4,800	4,600	96	
MISSOURI				
Barton	4,800	4,700	98	
Morgan	6,200	6,100	98	
Oregon	4,000	3,800	95	
Phelps	12,300	12,000	98	
Shannon	3,000	2,800	93	
Vernon	7,800	7,600	97	
Totals		345,100	337,900	98
Net Weekly Circulation (1990)			197,600	
Average Daily Circulation (1990)			98,100	

Missouri—Springfield

KYTV

Ch. 3

Network Service: NBC.

Licensee: KY3 Inc., Box 3500, Springfield, MO 65808.

Studio: 999 W. Sunshine, Springfield, MO 65807.

Telephone: 417-866-2766. TWX: 910-775-4714.

Technical Facilities: Channel No. 3 (60-66 MHz). Authorized power: 95.5-kw visual, 14.1-kw aural. Antenna: 2040-ft. above av. terrain, 2000-ft. above ground, 3565-ft. above sea level.

Latitude 37° 10' 11"
Longitude 92° 56' 30"

Transmitter: 0.7-mi. N of Fordland, MO.

Satellite Earth Stations: 6 in operation; Harris, M/A-Com, Scientific-Atlanta receivers.

SNG Mobile Dish: DX.

News Service: AP.

Ownership: Schurz Communications Inc. (Group Owner).

Began Operation: October 1, 1953. Sale to present owner by Harte-Hanks Communications Inc. approved by FCC Feb. 19, 1987 (Television Digest, Vol. 26:46, 48). Sale to Harte-Hanks by Grand Prairie Investment Co. & Mark Twain Media Inc. approved by FCC Oct. 13, 1978 (Vol. 18:21).

Represented (sales): Blair Television.

Represented (legal): Hogan & Hartson.

Represented (engineering): A. D. Ring & Associates.

Personnel:

STANLEY PEDERSON, president & general manager.

PAT DALBEY, general sales manager.

ANNE HEIM, national sales manager.

NATALIE MURPHY, programming & public affairs director.

DAN WHITE, production manager.

DEB GALLION, advertising & events coordinator.

TRUMAN KRUMHOLZ, chief engineer.

MARCI BURDICK, news director.

BILL SADDLER, business manager.

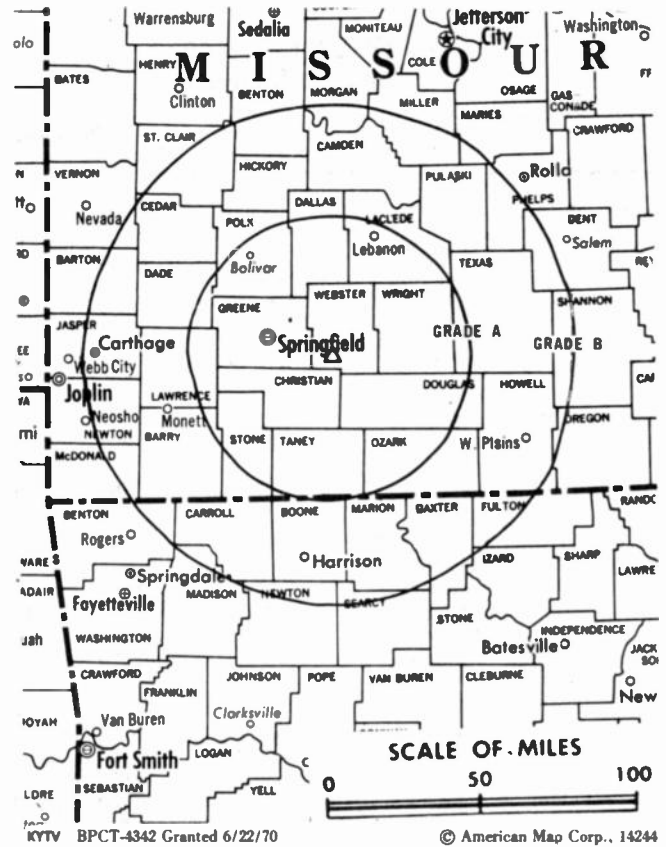
Highest 30 Sec. Rate: \$1200.

NETWORK BASE HOURLY RATE: \$2300.

City of License: Springfield. ADI: Springfield, MO. Rank: 83.

Total Households: © MSI Consumer Market Data as of 1/1/90. TV Homes, TV% and Circulation © 1990 Arbitron. County coverage based on Arbitron study.

Net Weekly Circulation	State County	Total Households	TV Households	%
50% & Over	ARKANSAS			
	Baxter	13,800	13,500	98
	Boone	11,800	11,600	98
	Carroll	8,100	8,000	99
	Fulton	4,500	4,300	96
	Izard	4,500	4,300	96
	Madison	4,800	4,600	96
	Marion	5,300	5,200	98
	Newton	3,200	3,100	97
	MISSOURI			
	Barry	10,600	10,400	98
	Benton	5,500	5,300	96
	Camden	10,700	10,500	98
	Cedar	5,100	5,000	98
Christian	11,000	10,800	98	
Dade	3,200	3,200	100	
Dallas	5,200	5,100	98	
Dent	5,600	5,400	96	
Douglas	4,700	4,600	98	
Greene	79,400	78,600	99	



Net Weekly Circulation	State County	Total Households	TV Households	%
50% & Over	Hickory	3,300	3,200	97
	Howell	12,000	11,500	96
	Laclede	10,400	10,200	98
	Lawrence	12,100	11,900	98
	Oregon	4,000	3,800	95
	Ozark	3,600	3,500	97
	Phelps	12,300	12,000	98
	Polk	7,800	7,600	97
	Pulaski	12,000	11,800	98
	St Clair	3,500	3,400	97
	Shannon	3,000	2,800	93
	Stone	7,700	7,500	97
	Taney	10,900	10,700	98
	Texas	8,400	8,100	96
Webster	8,200	8,000	98	
Wright	6,300	6,100	97	
Between 25-49%	ARKANSAS			
	Searcy	3,600	3,500	97
	Sharp	6,500	6,300	97
	MISSOURI			
Morgan	6,200	6,100	98	
Vernon	7,800	7,600	97	
Between 5-24%	ARKANSAS			
	Benton	37,400	36,700	98
	MISSOURI			
	Barton	4,800	4,700	98
	Carter	2,100	2,000	95
	Henry	8,300	8,200	99
	Maries	3,100	3,000	97
	Miller	8,300	8,200	99
Newton	16,900	16,700	99	
Totals		427,500	418,600	98
Net Weekly Circulation (1990)				294,300
Average Daily Circulation (1990)				209,200

Missouri

KFVS-TV, Cape Girardeau (Arbitron Data Continued)

Net Weekly Circulation	State County	Total Households	TV Households	%
Between 25-49%	ILLINOIS			
	Randolph	12,800	12,500	98
	Wayne	7,500	7,200	96
	White	7,400	7,100	96
Between 5-24%	MISSOURI			
	Reynolds	2,800	2,700	96
	TENNESSEE			
	Henry	11,800	11,600	99
	ARKANSAS			
	Greene	12,500	12,300	98
	Randolph	6,600	6,500	98
	ILLINOIS			
	Clay	6,200	6,000	97
	Marion	17,600	17,200	98
Washington	6,000	5,800	97	
KENTUCKY				
Caldwell	5,000	4,900	98	
Trigg	3,600	3,600	100	
Union	5,800	5,800	99	
Webster	5,600	5,500	98	
MISSOURI				
St Francois	16,400	16,200	99	
Shannon	3,000	2,800	93	
TENNESSEE				
Carroll	11,000	10,900	99	
Dyer	13,600	13,400	99	
Gibson	19,200	19,000	99	

KCTV, Kansas City (Arbitron Data Continued)

Net Weekly Circulation	State County	Total Households	TV Households	%
Between 25-49%	NEBRASKA			
	Richardson	4,300	4,200	98
Between 5-24%	KANSAS			
	Cloud	4,500	4,400	98
	Crawford	15,600	15,400	99
	Dickinson	8,200	8,100	99
	Jackson	4,500	4,400	98
	Lyon	13,700	13,400	98
	Pottawatomie	6,000	5,900	98
	Riley	20,400	20,000	98
	Wabaunsee	2,500	2,400	96
	Woodson	1,800	1,800	100
	MISSOURI			
	Atchison	3,100	3,100	100
	Berton	5,500	5,300	96
	Cedar	5,100	5,000	98
	Cooper	5,700	5,600	98
	Mercer	1,600	1,600	100
	Randolph	9,700	9,600	99
	St Clair	3,500	3,400	97
	Vernon	7,800	7,600	97
	Worth	1,100	1,100	100

KMBC-TV, Kansas City (Arbitron Data Continued)

Net Weekly Circulation	State County	Total Households	TV Households	%
Between 25-49%	MISSOURI			
	Harrison	4,100	4,000	98
	Linn	6,200	6,100	98
	St Clair	3,500	3,400	97
Between 5-24%	NEBRASKA			
	Richardson	4,300	4,200	98
	KANSAS			
	Allen	6,200	6,100	98
	Coffey	3,600	3,500	97
	Jackson	4,500	4,400	98
	Labette	9,700	9,600	99
	Lyon	13,700	13,400	98
	Montgomery	16,600	16,300	98
	Nemaha	4,200	4,100	98
Pottawatomie	6,000	5,900	98	
Rush	1,700	1,700	100	
Russell	3,400	3,300	97	
Saline	20,300	20,100	99	
Shawnee	64,900	64,300	99	
Wabaunsee	2,500	2,400	96	
MISSOURI				
Cedar	5,100	5,000	98	
Cole	23,200	23,000	99	
Cooper	5,700	5,600	98	
Holt	2,700	2,600	96	
Nodaway	7,600	7,500	99	
Randolph	9,700	9,600	99	
Sullivan	2,800	2,800	100	
Vernon	7,800	7,600	97	

KSHB-TV, Kansas City (Arbitron Data Continued)

Net Weekly Circulation	State County	Total Households	TV Households	%
Between 25-49%	MISSOURI			
	Gentry	3,100	3,000	97
	Grundy	4,700	4,600	98
	Henry	8,300	8,200	99
	Lafayette	12,000	11,900	99
	Livingston	5,900	5,800	98
	Nodaway	7,600	7,500	99
	Pettis	14,100	13,900	99
	Randolph	9,700	9,600	99
	Saline	9,500	9,400	99
	NEBRASKA			
	Richardson	4,300	4,200	98
	OKLAHOMA			
	Washington	17,900	17,800	99
Between 5-24%	IOWA			
	Marion	11,100	11,000	99
	KANSAS			
	Allen	6,200	6,100	98
Barton	12,500	12,400	99	
Jackson	4,500	4,400	98	

Missouri

KSHB-TV--(Continued) (Arbitron Data Continued)

Net Weekly Circulation	State County	Total Households	TV Households	%
Between 5-24%	IOWA			
	Mitchell	3,300	3,200	97
	Montgomery	16,600	16,300	98
	Morris	2,600	2,500	96
	Nemaha	4,200	4,100	98
	Reno	26,000	25,800	99
	Wabauunsee	2,500	2,400	96
	MISSOURI			
	Atchison	3,100	3,100	100
	Benton	5,500	5,300	96
	Boone	41,100	40,500	99
	Cedar	5,100	5,000	98
	Chariton	4,000	3,900	97
	Cooper	5,700	5,600	98
Harrison	4,100	4,000	98	
Holt	2,700	2,600	96	
Linn	6,200	6,100	98	
St Clair	3,500	3,400	97	
Vernon	7,800	7,600	97	

WDAF-TV, Kansas City (Arbitron Data Continued)

Net Weekly Circulation	State County	Total Households	TV Households	%	
Between 25-49%	KANSAS				
	Bourbon	6,600	6,500	98	
	Brown	4,800	4,700	98	
	Clay	3,800	3,700	97	
	Cloud	4,500	4,400	98	
	Coffey	3,600	3,500	97	
	Ellis	10,500	10,400	99	
	Geary	10,700	10,600	99	
	Jackson	4,500	4,400	98	
	Jefferson	5,900	5,800	98	
	Jewell	1,900	1,800	95	
	Lyon	13,700	13,400	98	
	Morris	2,600	2,500	96	
	Osage	6,100	6,000	98	
	Pottawatomie	6,000	5,900	98	
	Republic	2,900	2,800	96	
	Riley	20,400	20,000	98	
	Saline	20,300	20,100	99	
	Shawnee	64,900	64,300	99	
	MISSOURI				
	Adair	9,100	9,000	99	
	Atchison	3,100	3,100	100	
	Linn	6,200	6,100	98	
	St Clair	3,500	3,400	97	
	Worth	1,100	1,100	100	
	NEBRASKA				
	Richardson	4,300	4,200	98	
	Between 5-24%	KANSAS			
		Allen	6,200	6,100	98
		Crawford	15,600	15,400	99
Dickinson		8,200	8,100	99	
Mitchell		3,300	3,200	97	
Nemaha		4,200	4,100	98	
Russell		3,400	3,300	97	
Wabauunsee		2,500	2,400	96	
MISSOURI					
Benton		5,500	5,300	96	
Cedar		5,100	5,000	98	

WDAF-TV--(Continued) (Arbitron Data Continued)

Net Weekly Circulation	State County	Total Households	TV Households	%
Between 5-24%	Cooper	5,700	5,600	98
	Mercer	1,600	1,600	100
	Sullivan	2,800	2,800	100
	Vernon	7,800	7,600	97

KMOV, St. Louis (Arbitron Data Continued)

Net Weekly Circulation	State County	Total Households	TV Households	%
Between 5-24%	ILLINOIS			
	Jackson	24,000	23,300	97
	Morgan	14,500	14,100	97
	Scott	2,300	2,300	100
	MISSOURI			
	Audrain	9,600	9,500	99
	Bollinger	4,300	4,200	98
	Boone	41,100	40,500	99
	Callaway	11,300	11,100	98
	Cole	23,200	23,000	99
Maries	3,100	3,000	97	
Osage	4,300	4,200	98	
Wayne	5,000	4,900	98	

KPLR-TV, St. Louis (Arbitron Data Continued)

Net Weekly Circulation	State County	Total Households	TV Households	%	
Between 25-49%	MISSOURI				
	Cole	23,200	23,000	99	
	Madison	4,800	4,700	98	
	Marion	10,700	10,600	99	
	Osage	4,300	4,200	98	
	Phelps	12,300	12,000	98	
	Reynolds	2,800	2,700	96	
	Scott	15,000	14,800	99	
	Between 5-24%	IOWA			
		Lee	16,400	16,200	99
ILLINOIS					
Franklin		17,900	17,400	97	
Hancock		9,200	9,100	99	
Jackson		24,000	23,300	97	
Union		7,700	7,500	97	
Wayne		7,500	7,200	96	
Williamson		25,400	24,800	98	
MISSOURI					
Bollinger	4,300	4,200	98		
Callaway	11,300	11,100	98		
Dent	5,600	5,400	96		
Maries	3,100	3,000	97		
Mississippi	5,400	5,300	98		
New Madrid	7,700	7,500	97		
Randolph	9,700	9,600	99		
Stoddard	11,300	11,100	98		
Wayne	5,000	4,900	98		

Missouri

KSDK, St. Louis (Arbitron Data Continued)

Net Weekly Circulation	State County	Total Households	TV Households	%
Between 25-49%	ILLINOIS			
	Scott	2,300	2,300	100
	MISSOURI			
	Butler	15,000	14,600	97
	Dent	5,600	5,400	96
	Phelps	12,300	12,000	98
	Reynolds	2,800	2,700	96
Between 5-24%	ARKANSAS			
	Clay	7,700	7,600	99
	IOWA			
	Lee	16,400	16,200	99
	ILLINOIS			
	Adams	26,700	26,300	98
	Christian	14,400	14,100	98
	Clay	6,200	6,000	97
	Franklin	17,900	17,400	97
	Jackson	24,000	23,300	97
	Williamson	25,400	24,800	98
	MISSOURI			
	Audrain	9,600	9,500	99
	Bollinger	4,300	4,200	98
	Boone	41,100	40,500	99
	Callaway	11,300	11,100	98
	Cole	23,200	23,000	99
Dunklin	13,000	12,700	98	
Maries	3,100	3,000	97	
Marion	10,700	10,600	99	
Osage	4,300	4,200	98	
Randolph	9,700	9,600	99	
Stoddard	11,300	11,100	98	
Wayne	5,000	4,900	98	

KTVI, St. Louis (Arbitron Data Continued)

Net Weekly Circulation	State County	Total Households	TV Households	%
Between 5-24%	ILLINOIS			
	Adams	26,700	26,300	98
	Brown	2,000	1,900	95
	Morgan	14,500	14,100	97
	Perry	9,000	8,800	98

KTVI—(Continued) (Arbitron Data Continued)


Net Weekly Circulation	State County	Total Households	TV Households	%
Between 5-24%	MISSOURI			
	Audrain	9,600	9,500	99
	Bollinger	4,300	4,200	98
	Butler	15,000	14,600	97
	Callaway	11,300	11,100	98
	Dent	5,600	5,400	96
	Maries	3,100	3,000	97
	Osage	4,300	4,200	98
	Stoddard	11,300	11,100	98
	Wayne	5,000	4,900	98

KPLR-TV, St. Louis (Arbitron Data Continued)

Net Weekly Circulation	State County	Total Households	TV Households	%	
Between 25-49%	MISSOURI				
	Cole	23,200	23,000	99	
	Madison	4,800	4,700	98	
	Marion	10,700	10,600	99	
	Osage	4,300	4,200	98	
	Phelps	12,300	12,000	98	
	Reynolds	2,800	2,700	96	
	Scott	15,000	14,800	99	
	Between 5-24%	IOWA			
		Lee	16,400	16,200	99
		ILLINOIS			
Franklin		17,900	17,400	97	
Hancock		9,200	9,100	99	
Jackson		24,000	23,300	97	
Union		7,700	7,500	97	
Wayne		7,500	7,200	96	
Williamson		25,400	24,800	98	
MISSOURI					
Bollinger		4,300	4,200	98	
Callaway		11,300	11,100	98	
Dent		5,600	5,400	96	
Maries		3,100	3,000	97	
Mississippi		5,400	5,300	98	
New Madrid		7,700	7,500	97	
Randolph		9,700	9,600	99	
Stoddard	11,300	11,100	98		
Wayne	5,000	4,900	98		

Video Week is the widely-respected information service that will keep you *informed* about your industry in just 20 minutes per week.

If you have a real stake in any area of the *home video industry*, you literally cannot do without it! **Subscribe now!**



Video Week is a weekly information service devoted to the business of program sales and distribution for videocassettes, discs, pay television and allied media.

Video Week is filled with the kind of practical, level-headed information that is invaluable to anyone involved in the home video industry. And let's face it, information is *crucial* to your business success. Markets. Merchandising. Mergers. Finance. Competition. Litigation. Programming. **Video Week** covers it all!

Video Week offers you more content, more scope, more depth and more currency than any other publication in the home video field. And with video, cable, satellite dishes and allied fields growing more interrelated every week, action in any one sector can trigger profound changes throughout the entire industry. **Video Week** allows you to enlarge your perspective . . . to keep up with the entire industry in a single, weekly, authoritative report.

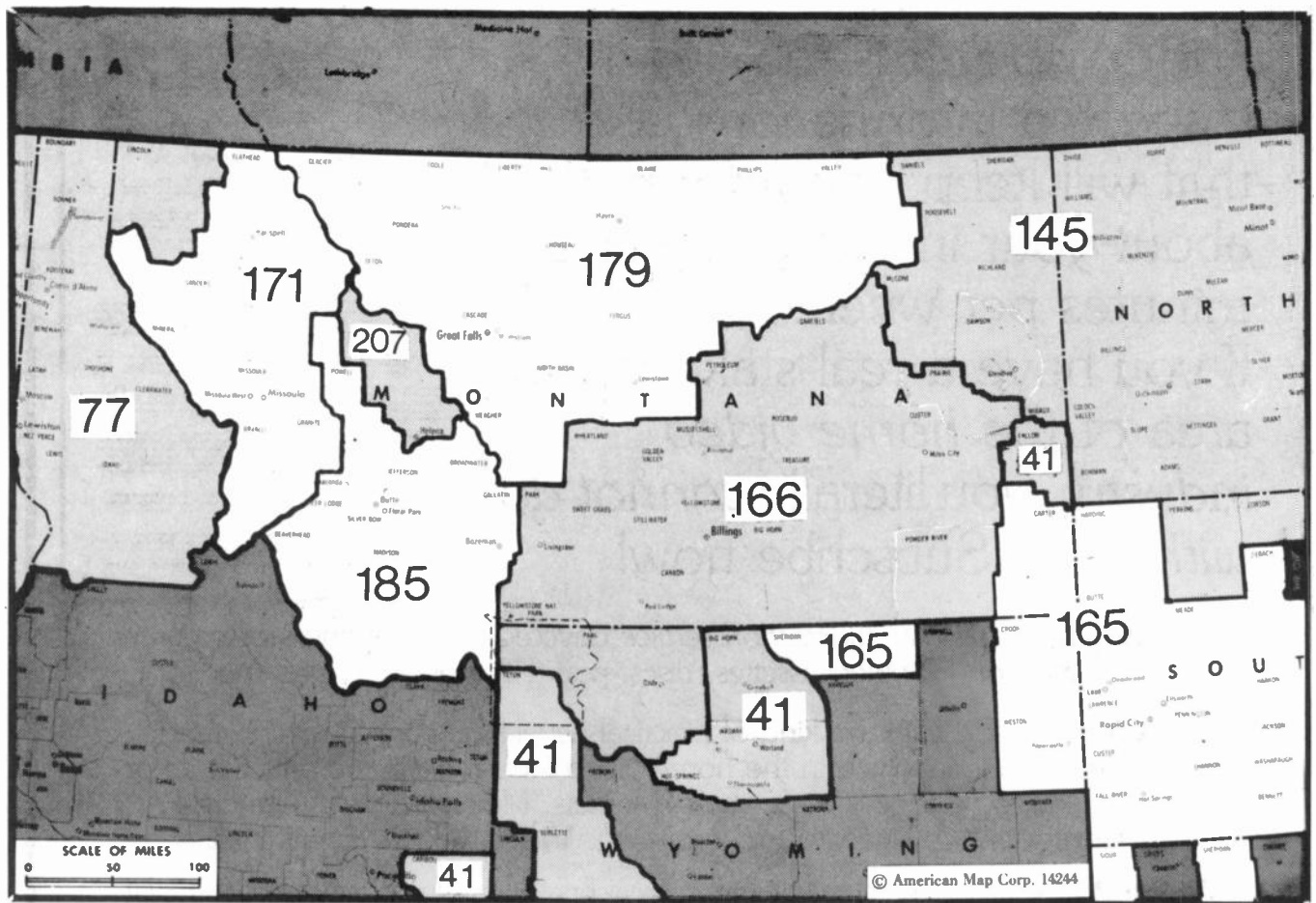
With your weekly subscription to **Video Week**, you'll be the *first* to know all about:

- pre-recorded cassettes and VCRs
- pay TV basic cable
- pay-per-view
- direct broadcast via satellite
- home computers and games

And **Video Week** has an extensive network of correspondents that cover the Congress, the courts and the FCC, to ask the questions that *need* to be answered. These seasoned reporters consult with industry leaders, advertising agencies, producers, manufacturers, distributors, duplicators. They gather information, reaction and speculation about developments from key contacts established in the almost 10 years since **Video Week's** start . . . and in the nearly half a century since the start of Television Digest.

Shouldn't you be taking advantage of all this critical information each and every week? After all, *each issue* of **Video Week** is actually an *early-warning system* about what leaders in the home video industry are thinking and saying about key issues, mergers and acquisitions, antitrust, programming and copyright law.

For subscription information, call collect: **202-872-9200.**



Market	Arbitron ADI TV Households	Rank	Market Area Commercial TV Stations
Salt Lake City, UT	598,200	41	KCCZ (4), KOOG-TV (30), KSL-TV (5), KSTU (13), KTVX (4), KUTV (2), KXIV (14)
Spokane, WA	320,500	77	KAYU-TV (28), KCWT (27), KHQ-TV (6), KREM-TV (2), KXLY-TV (4)
Minot-Bismarck-Dickinson, ND, Glendive, MT	144,600	145	KBMY (17), KFYZ-TV (5), KMZY (14), KMOT (10), KQCD-TV (7), KUMV-TV (8), KXGN-TV (5), KXMA-TV (2), KXMB-TV (12), KXMC-TV (13), KXMD-TV (11)
Rapid City, SD	86,400	165	KCLO-TV (15), KEVN-TV (7), KHSD-TV (11), KIVV-TV (5), KOTA-TV (3), KSGW-TV (12)
Billings-Hardin, MT	85,000	166	KOUS-TV (4), KTVQ (2), KULR-TV (8), KYUS-TV (3)
Missoula, MT	79,200	171	KCFW-TV (9), KECI-TV (13), KPAX-TV (8)
Great Falls, MT	64,800	179	KFBB-TV (5), KRTV (3), KTFG (16)
Butte, MT	48,600	185	KCTZ (7), KTVM (6), KXLF-TV (4)
Helena, MT	19,400	207	KTVH (12)

State Cross Reference List

Communities that receive programs of stations that are located elsewhere.

KOUS-TV, Billings See Hardin, MT

Montana Station Totals as of October 1, 1990

	VHF	UHF	TOTAL
Commercial Television Stations	14	1	15
Educational Television Stations	1	0	1
	15	1	16

Montana—Billings

KTVQ

Ch. 2

Network Service: CBS.

Licensee: SJL Associates Ltd. Partnership, 3203 Third Ave. N, Box 2557, Billings, MT 59103.

Studio: 3203 Third Ave. N, Box 2557, Billings, MT 59103.

Telephone: 406-252-5611. TWX: 910-975-1030.

Technical Facilities: Channel No. 2 (54-60 MHz). Authorized power: 100-kw visual, 10.20-kw aural. Antenna: 670-ft. above av. terrain, 383-ft. above ground, 4183-ft. above sea level.

Latitude 45° 46' 00.20"
Longitude 108° 27' 26.70"

Transmitter: 2-mi. ESE of Billings on Westergard Hill.

Satellite Earth Station: Harris, 6.1-meter; Harris receivers.

News Services: AP, CBS, MTN.

Ownership: SJL Broadcast Management Corp. (Group Owner).

Began Operation: November 9, 1953. Sale to present owner by Garryowen Corp. (J. S. Sample) approved by FCC Dec. 21, 1983.

Represented (sales): Blair Television; Montana TV Network.

Represented (legal): Latham & Watkins.

Represented (engineering): Jansky & Bailey.

Personnel:

KELLY SUGAI, general manager.

LEE LAREVA, operations director.

RON JACOBSON, chief engineer.

AL NASH, news director.

JANET SKORUPA, promotion director.

MONTY WALLIS, local sales manager.

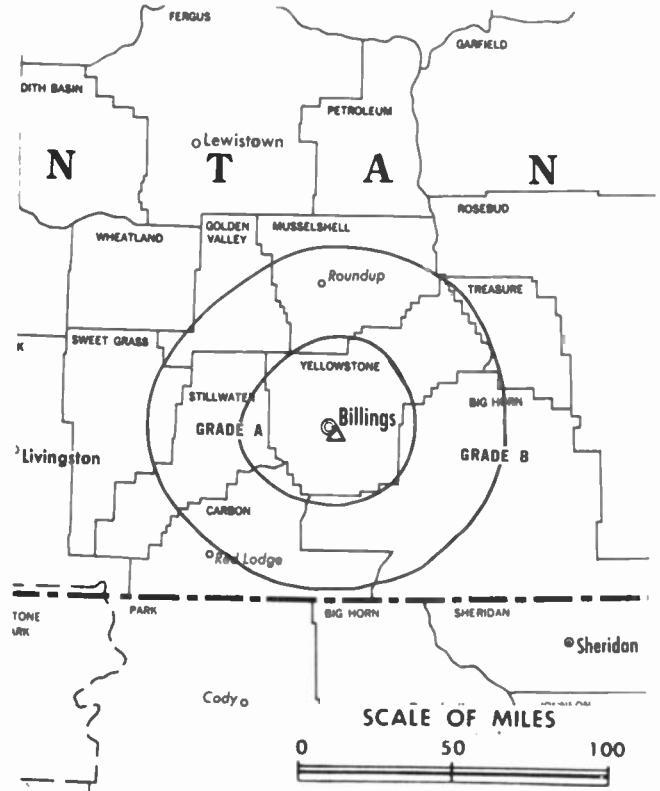
Highest 30 Sec. Rate: \$500.

NETWORK BASE HOURLY RATE: \$770.

City of License: Billings. ADI: Billings-Hardin. Rank: 166.

Total Households: © MSI Consumer Market Data as of 1/1/90. TV Homes, TV% and Circulation © 1990 Arbitron. County coverage based on Arbitron study.

Net Weekly Circulation	State County	Total Households	TV Households	%
50% & Over	MONTANA			
	Big Horn	3,500	3,300	94
	Carbon	3,700	3,600	97
	Custer	5,400	5,100	94
	Golden Valley	400	400	100
	Musselshell	1,800	1,700	94
	Park	5,400	5,200	96
	Petroleum	200	200	100
	Powder River	900	800	89
	Rosebud	4,300	4,100	94
	Stillwater	2,600	2,600	100



KTVQ BMPCT-4001 Granted 8/20/56

© American Map Corp., 14244

Net Weekly Circulation	State County	Total Households	TV Households	%
50% & Over	WYOMING			
	Sweet Grass	1,300	1,200	92
	Treasure	400	400	100
	Wheatland	900	900	100
	Yellowstone	47,100	46,400	99
	Big Horn	4,500	4,300	96
	Park	9,300	8,900	96
	Sheridan	10,300	9,800	95
	MONTANA			
	Meagher	800	800	100
Between 25-49%	MONTANA			
	Carter	600	600	100
	Fergus	5,000	4,800	96
	Gallatin	19,000	18,400	97
	Garfield	600	500	83
	Judith Basin	1,000	1,000	100
	Phillips	2,200	2,100	95
	Richland	4,700	4,600	97
	WYOMING			
	Johnson	2,600	2,500	96
Totals		138,500	134,200	97
Net Weekly Circulation (1990)				85,500
Average Daily Circulation (1990)				53,900

Montana—Billings

KULR-TV

Ch. 8

Network Service: NBC.

Licensee: Wooster Republican Printing Co., 212 E. Liberty St., Wooster, OH 44691.

Studio: 2045 Overland Ave., Billings, MT 59102.

Mailing Address: Box 80810, Billings, MT 59108.

Telephone: 406-656-8000. **TWX:** 910-975-1020.

Technical Facilities: Channel No. 8 (180-186 MHz). Authorized power: 316-kw visual, 38.90-kw aural. Antenna: 750-ft. above av. terrain, 530-ft. above ground, 4249-ft. above sea level.

Latitude 45° 45' 35.00"
Longitude 108° 27' 13.60"

Transmitter: 2.7-mi. E of Billings.

Satellite Earth Stations: Harris, 6.1-meter C-band; Scientific-Atlanta, 4.6-meter C-band; Vertex, 4.5-meter Ku-band; Andrew, DX, Scientific Atlanta receivers.

News Services: AP, NBC.

Ownership: Wooster Republican Printing Co. (Group Owner).

Began Operation: March 15, 1958. FCC approved sale to present owner by Harriscope Dec. 12, 1986 (Television Digest, Vol. 26:45). Sale to Harriscope by Crain-Snyder TV (Rex Baker, Arthur Miller & Thor Myhre) approved March 8, 1967 by FCC (Vol. 6:46). Previous sale to Crain-Snyder Television Inc. by Midland Empire Bcstg. Co. approved Dec. 17, 1962 (Vol. 2:52).

Represented (sales): Katz Television.

Represented (legal): Baker & Hostetler.

Represented (engineering): Hammett & Edison Inc.

Personnel:

STAN WHITMAN, president.
RON OLSEN, station manager & program director.
BOB KORUM, general sales manager.
DEAN JANSMA, chief engineer.
JULIE OMVIG, promotion director.

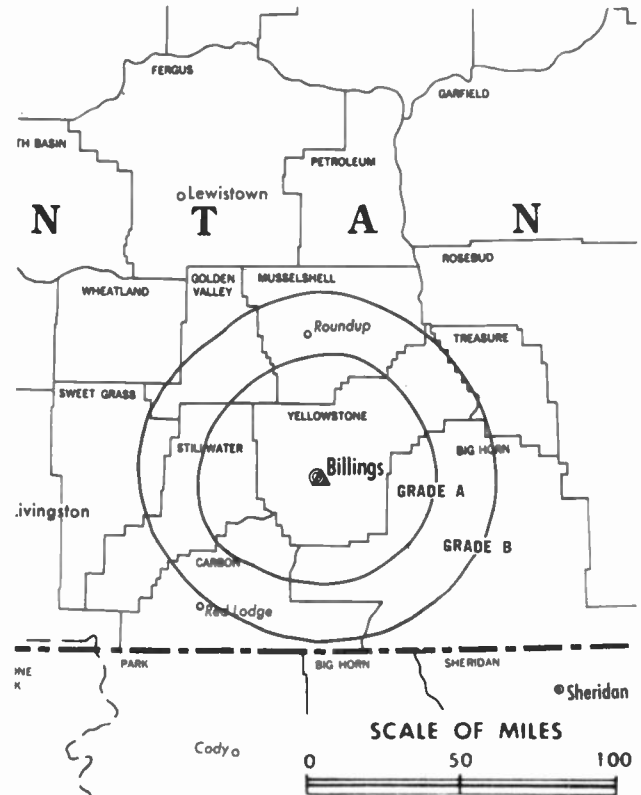
Highest 30 Sec. Rate: \$300.

NETWORK BASE HOURLY RATE: \$425.

City of License: Billings. **ADI:** Billings-Hardin. **Rank:** 166.

Total Households: © MSI Consumer Market Data as of 1/1/90. TV Homes, TV% and Circulation © 1990 Arbitron. County coverage based on Arbitron study.

Net Weekly Circulation	State County	Total Households	TV Households	%
50% & Over	MONTANA			
	Big Horn	3,500	3,300	94
	Carbon	3,700	3,600	97
	Custer	5,400	5,100	94
	Garfield	600	500	83
	Golden Valley	400	400	100
	Musselshell	1,500	1,700	94
	Park	5,400	5,200	96



KULR-TV BMPCT-4810 Granted 11/21/57

© American Map Corp., 14244

Net Weekly Circulation	State County	Total Households	TV Households	%	
50% & Over	Petroleum	200	200	100	
	Rosebud	4,300	4,100	94	
	Stillwater	2,600	2,600	100	
	Sweet Grass	1,300	1,200	92	
	Treasure	400	400	100	
	Wheatland	900	900	100	
	Yellowstone	47,100	46,400	99	
	WYOMING				
	Big Horn	4,500	4,300	96	
	Park	9,300	8,900	96	
Between 25-49%	MONTANA				
	Fergus	5,000	4,800	96	
	Meagher	800	800	100	
	Powder River	900	800	89	
	Prairie	700	600	86	
WYOMING					
Sheridan	10,300	9,800	95		
Between 5-24%	MONTANA				
	Judith Basin	1,000	1,000	100	
Totals		110,100	106,600	97	
Net Weekly Circulation (1990)				77,900	
Average Daily Circulation (1990)				45,200	

Montana—Bozeman

KCTZ
Ch. 7

Network Service: ABC.

Grantee: Big Horn Communications, Drawer D, Hardin, MT 59034.

Studio: 1128 E. Main, Bozeman, MT 59715.

Telephone: 406-586-3280. **Fax:** 406-586-4135.

Technical Facilities: Channel No. 7 (174-180 MHz). Authorized power: 44.1-kw visual, 4.41-kw aural. Antenna: 816-ft. above av. terrain, 306-ft. above ground, 6916-ft. above sea level.

Latitude 45° 40' 24"
Longitude 110° 52' 02"

Requests CP for change 1122-ft. above av. terrain, 305-ft. above ground, 6916-ft. above sea level. BPCT-880812KF.

Transmitter: 1.75-mi. W of Hwy. 10, 7.7-mi. E of Bozeman.

News Service: AP.

Ownership: Big Horn Communications Inc. (Group Owner).

Began Operation: September 1, 1987. Sale to present owners by Bee Bcstg. Assoc. approved by FCC June 28, 1988.

Represented (sales): Roslin Spot TV Sales.

Represented (legal): Brinig & Bernstein.

Personnel:

RAY MOSER, general manager.

MICHAEL DOUGLAS, station & general sales manager.

J. R. MIDDLETON, chief engineer.

GENE BRODEUR, news director.

JOHNA ZINDA, program director.

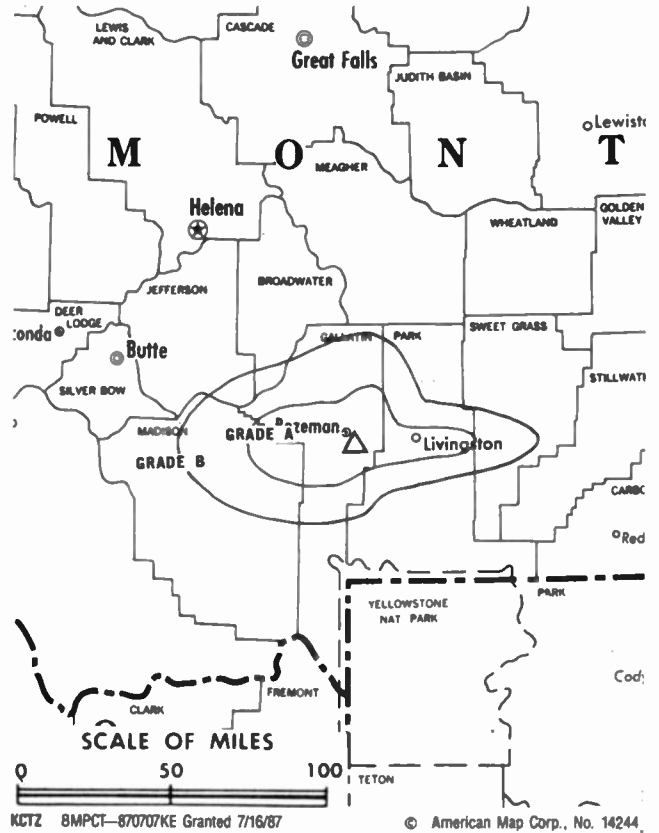
STEVE BRUGGEMAN, business manager.

Highest 30 Sec. Rate: \$125.

City of License: Bozeman. **ADI:** Butte. **Rank:** 185.

Total Households: © MSI Consumer Market Data as of 1/1/90. TV Homes, TV% and Circulation © 1990 Arbitron. County coverage based on Arbitron study.

Net Weekly Circulation	State County	Total Households	TV Households	%
50% & Over	MONTANA Gallatin	19,000	18,400	97



Net Weekly Circulation	State County	Total Households	TV Households	%
Between 25-49%	MONTANA Park	5,400	5,200	96
Between 5-24%	MONTANA Madison	2,200	2,200	100
	Meagher	800	800	100
	Sweet Grass	1,300	1,200	92
Totals		28,700	27,800	97
Net Weekly Circulation (1990)				14,500
Average Daily Circulation (1990)				6,800

Montana—Butte

KTVM

Ch. 6

(Satellite of KECI-TV, Missoula, MT)

Network Service: NBC, ABC.

Licensee: Eagle Communications Inc., 340 W. Main St., Missoula, MT 59802.

Studio: 750 Dewey Blvd., Suite 1, Butte, MT 59701.

Telephone: 406-494-7603. TWX: 910-963-2490. Fax: 406-494-2572.

Technical Facilities: Channel No. 6 (82-88 MHz). Authorized power: 100-kw visual, 12.50-kw aural. Antenna: 1936-ft. above av. terrain, 213-ft. above ground, 8458-ft. above sea level.

Latitude 46° 00' 27"
Longitude 112° 26' 30"

Transmitter: On mountain peak, 2.6-mi. E of Butte.

News Services: AP, NBC.

Ownership: Precht Communications Inc. (Group Owner).

Began Operation: May 15, 1970.

Represented (sales): Katz Television.

Represented (legal): Cohn & Marks.

Represented (engineering): A. D. Ring & Associates, P.C.

Personnel:

ROBERT H. PRECHT, president & general manager.

LARRY SEM, station manager.

PAT GRANT, national sales manager.

TIM LEDBETTER, news director.

BILLY WARD, chief engineer.

JANE ENGLISH, business manager.

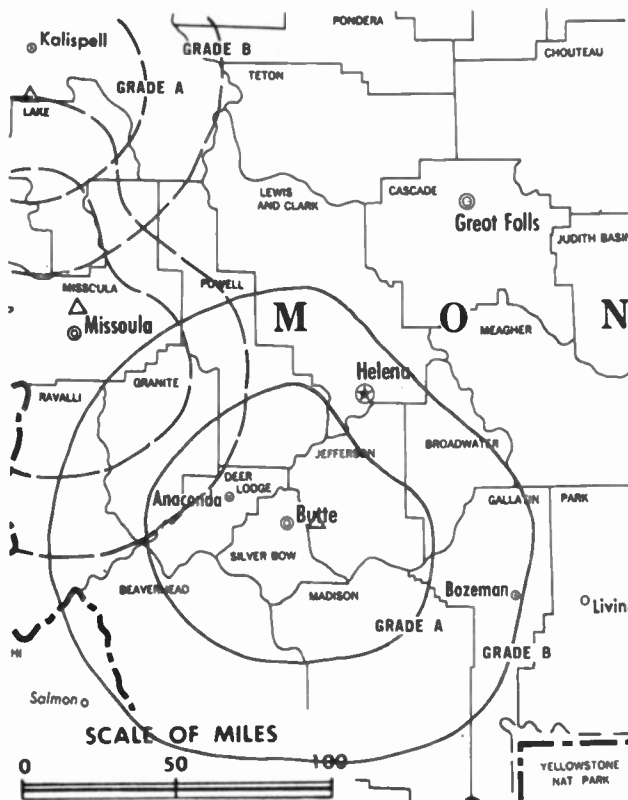
Highest 30 Sec. Rate: \$350.

NETWORK BASE HOURLY RATE: \$400.

City of License: Butte. ADI: Butte. Rank: 185.

Total Households: © MSI Consumer Market Data as of 1/1/90. TV Homes, TV% and Circulation © 1990 Arbitron. County coverage based on Arbitron study.

Net Weekly Circulation	State County	Total Households	TV Households	%
50% & Over	MONTANA			
	Beaverhead	3,200	3,000	94
	Deer Lodge	4,100	4,000	98



KTVM BPCT-4187 Granted 12/3/69

© American Map Corp., 14244

Net Weekly Circulation	State County	Total Households	TV Households	%
50% & Over	Gallatin	19,000	18,400	97
	Jefferson	3,200	3,100	97
	Madison	2,200	2,200	100
	Powell	2,400	2,300	96
	Silver Bow	14,300	14,000	98
MONTANA				
Between 5-24%	Broadwater	1,700	1,600	94
	Granite	1,100	1,100	100
	Park	5,400	5,200	96
Totals		56,600	54,900	97
Net Weekly Circulation (1990)				39,100
Average Daily Circulation (1990)				23,300

Montana—Butte

KXLF-TV

Ch. 4

Network Service: CBS.

Licensee: KXLF Communications Inc., Box 3500, Butte, MT 59702.

Studio: 1003 S. Montana St., Butte, MT 59701.

Telephone: 406-782-0444. Fax: 406-782-8906.

Technical Facilities: Channel No. 4 (66-72 MHz). Authorized power: 100-kw visual, 20-kw aural. Antenna: 1892-ft. above av. terrain, 199-ft. above ground, 8450-ft. above sea level.

Latitude 46° 00' 27"
Longitude 112° 26' 30"

Transmitter: 3-mi. E of Butte on XL Heights.

Multichannel TV Sound: Separate audio program.

Satellite Earth Stations: Harris, 6.1-meter; RCA Ku-band; Harris receivers.

News Services: AP, Montana TV Network News.

Ownership: Evening Post Publishing Co. (Group Owner).

Began Operation: August 14, 1953. Sale to present owner by SJL Inc. approved by FCC Oct. 31, 1986. Previous sale by Garryowen Corp. (J. S. Sample) approved by FCC Dec. 23, 1983. Sale to Garryowen by Ed Craney approved by FCC Jan. 18, 1961 (Television Digest, Vol. 16:42; 17:4).

Represented (sales): Blair Television; Montana Television Network.

Represented (legal): Dow, Lohnes & Albertson.

Personnel:

RON CASS, president & general manager.

JAY KOHN, news director.

PAT COONEY, sales manager.

JOHN MIZELLE, chief engineer.

MARGARET McINTOSH, program director.

LINDA THOMPSON, business manager.

LYNN CLARK, promotion director.

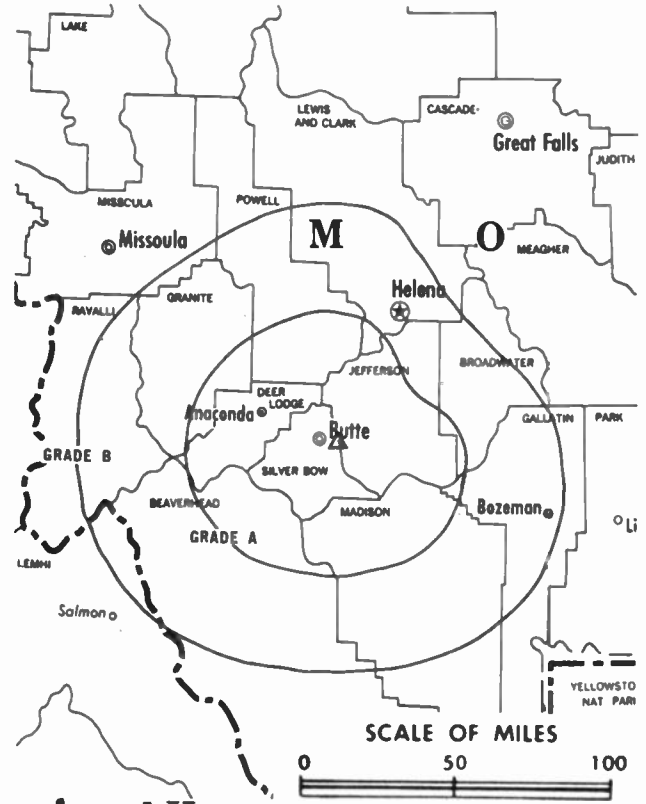
Highest 30 Sec. Rate: \$325.

NETWORK BASE HOURLY RATE: \$960.

City of License: Butte. ADI: Butte. Rank: 185.

Total Households: © MSI Consumer Market Data as of 1/1/90. TV Homes, TV% and Circulation © 1990 Arbitron. County coverage based on Arbitron study.

Net Weekly Circulation	State County	Total Households	TV Households	%
50% & Over	MONTANA			
	Beaverhead	3,200	3,000	94
	Broadwater	1,700	1,600	94
	Deer Lodge	4,100	4,000	98
	Gallatin	19,000	18,400	97
	Jefferson	3,200	3,100	97



Net Weekly Circulation	State County	Total Households	TV Households	%
50% & Over	LEWIS + CLARK			
	Madison	2,200	2,200	100
	Powell	2,400	2,300	96
	Silver Bow	14,300	14,000	98
Between 25-49%	MONTANA			
	Granite	1,100	1,100	100
Between 5-24%	MONTANA			
	Meagher Park	800	800	100
Totals		77,200	74,900	97
Net Weekly Circulation (1990)				58,700
Average Daily Circulation (1990)				37,400

Some 23,705 key industry people can see your message when you advertise in the **Television & Cable Factbook**

Montana—Glendive

KXGN-TV

Ch. 5

Network Service: CBS, NBC.

Licensee: Glendive Broadcasting Corp., 210 S. Douglas St., Glendive, MT 59330.

Studio: 210 S. Douglas St., Glendive, MT 59330.

Telephone: 406-365-3377. Fax: 406-365-3378.

Technical Facilities: Channel No. 5 (76-82 MHz). Authorized power: 14.8-kw visual, 2.95-kw aural. Antenna: 513-ft. above av. terrain, 158-ft. above ground, 2818-ft. above sea level.

Latitude 47° 03' 15"
Longitude 104° 40' 45"

Transmitter: 4-mi. SE of city.

Satellite Earth Stations: 4.5-meter C-band; 4.5-meter Ku-band; 3.7-meter C-band.

AM Affiliate: KXGN, 1-kw, 1400 kHz.

News Service: National Weather Service.

Ownership: Stephen A. Marks (Group Owner).

Began Operation: November 1, 1957. Sale to present owner by Lewis W. Moore, et al., approved by FCC April 18, 1990 (Television Digest, Vol. 30:17).

Represented (sales): Hooper Jones Associates.

Represented (engineering): Mullaney Engineering Inc.

Personnel:

DAN FRENZEL, general manager.

MARK GAUTHIER, news director.

TRACI SCHELL, program director.

WINNIFRED NORTON, promotion director.

DENNIS HANSON, chief engineer.

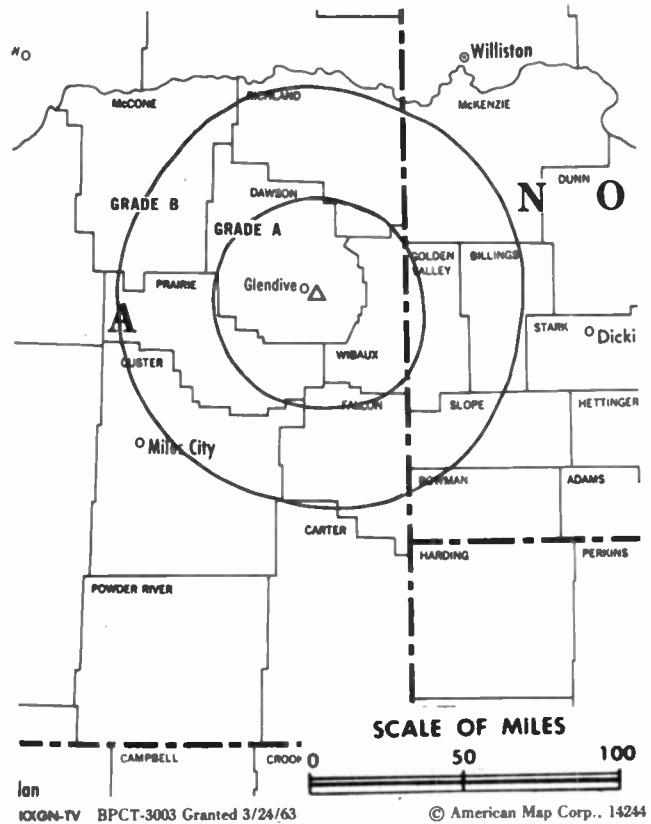
Highest 30 Sec. Rate: \$150.

NETWORK BASE HOURLY RATE: \$100.

City of License: Glendive. ADI: Minot-Bismarck-Dickinson, ND-Glendive, MT. Rank: 145.

Total Households: © MSI Consumer Market Data as of 1/1/90. TV Homes, TV% and Circulation © 1990 Arbitron. County coverage based on Arbitron study.

Net Weekly Circulation	State County	Total Households	TV Households	%
50% & Over	MONTANA Dawson	4,400	4,200	95
	Fallon	1,400	1,300	93



Net Weekly Circulation	State County	Total Households	TV Households	%
50% & Over	Prairie	700	600	86
	Wibaux	500	500	100
Between 25-49%	MONTANA Carter	600	600	100
	Mc Cone	900	900	100
	Richland	4,700	4,600	97
	NORTH DAKOTA Golden Valley	900	900	100
	MONTANA Garfield	600	500	83
Between 5-24%				
Totals		14,700	14,100	96
Net Weekly Circulation (1990)				7,800
Average Daily Circulation (1990)				4,300

Montana—Great Falls

KFBB-TV

Ch. 5

Network Service: ABC.

Licensee: KFBB Corp., Box 1139, Great Falls, MT 59403.

Studio: U.S. Hwy. 87, 1-mi. N of Missouri River, Great Falls

Mailing Address: Box 1139, Great Falls, MT 59403.

Telephone: 406-453-4377. TWX: 910-975-1917. Fax: 406-727-9703.

Technical Facilities: Channel No. 5 (76-82 MHz). Authorized power: 100-kw visual, 20-kw aural. Antenna: 590-ft. above av. terrain, 540-ft. above ground, 4310-ft. above sea level.

Latitude 47° 32' 08"

Longitude 111° 17' 02"

Transmitter: U.S. Hwy. 87, 1-mi. N of Missouri River, Great Falls.

Satellite Earth Stations: Microdyne, 7-meter; Andrew, 4.5-meter; Vertex, 4.5-meter Ku-band; Avantek, M/A-Com, Microdyne receivers.

News Services: AP, ABC, National Weather Service.

Ownership: Wooster Republican Printing Co. (Group Owner).

Began Operation: March 21, 1954. Sale to present owners by Advance Corp. approved by FCC April 26, 1982 (Television Digest, Vol. 22:8). Sale to Advance by Harriscope Bcstg. Corp. approved April 21, 1977. Sale to Harriscope by David E. Bright, Ernest Scanlon & Daniel O'Shea approved by FCC May 23, 1962 (Vol. 2:11, 22). Sale to Bright, Scanlon & O'Shea by Joseph P. Wilkins and associates approved Jan. 27, 1960 (Vol. 16:3, 5).

Represented (sales): Katz Television.

Represented (legal): Baker & Hostetler.

Represented (engineering): Mullaney Engineering Inc.

Personnel:

JACK J. FISHER SR., general manager.

JACK MAY, local sales manager.

DICK POMPA, news director.

LOREN HENDRICKSON, production/promotion coordinator.

MIKE WARNER, chief engineer.

MYLA COLE, accounting supervisor.

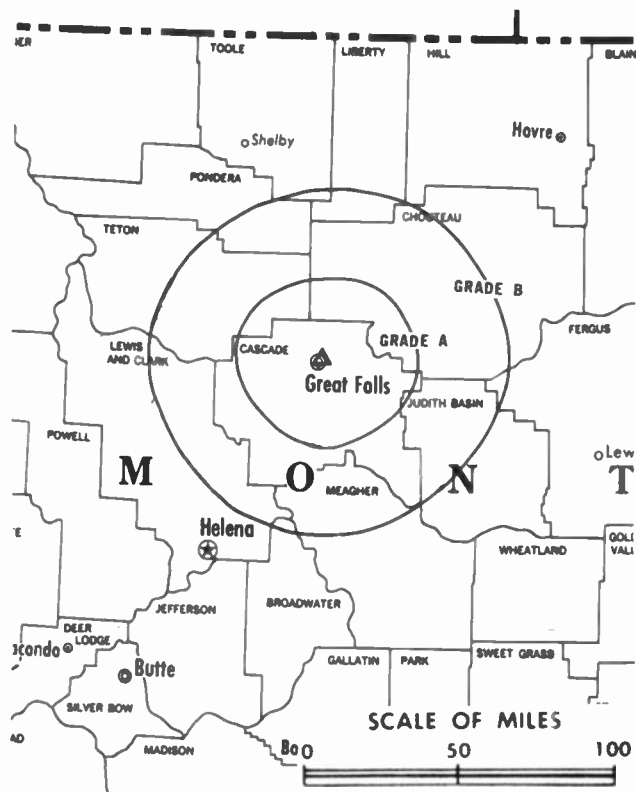
CAROL FUNSTON, traffic manager.

Rates: On request.

City of License: Great Falls. ADI: Great Falls. Rank: 179.

Total Households: © MSI Consumer Market Data as of 1/1/90. TV Homes, TV% and Circulation © 1990 Arbitron. County coverage based on Arbitron study.

Net Weekly Circulation	State County	Total Households	TV Households	%
50% & Over	MONTANA			
	Blaine	2,600	2,400	92
	Broadwater	1,700	1,600	94
	Cascade	30,700	30,200	98
	Chouteau	2,200	2,100	95
	Fergus	5,000	4,800	96
	Glacier	3,800	3,600	95
	Hill	6,900	6,700	97
	Judith Basin	1,000	1,000	100



KFBB-TV BPCT-4340 Granted 5/7/70

© American Map Corp., 14244

Net Weekly Circulation	State County	Total Households	TV Households	%
50% & Over	Lewis + Clark	19,800	19,200	97
	Liberty	1,000	1,000	100
	Phillips	2,200	2,100	95
	Pondera	2,500	2,400	96
	Teton	2,500	2,400	96
	Toole	2,300	2,200	96
	Valley	3,800	3,600	95
Between 25-49%	MONTANA			
	Garfield	600	500	83
	Meagher	800	800	100
Between 5-24%	MONTANA			
	Jefferson	3,200	3,100	97
	Roosevelt	3,800	3,700	97
Totals		96,400	93,400	97
Net Weekly Circulation (1990)				70,900
Average Daily Circulation (1990)				42,000

THIS DATA IS AVAILABLE ON TAPE OR DISKETTE FOR USE ON YOUR OWN COMPUTER OR AS CUSTOMIZED REPORTS

Call Lynn Levine or Nancy Cramer
202-872-9200

Montana—Great Falls

KRTV
Ch. 3

Network Service: CBS.

Licensee: KRTV Communications Inc., Box 1331, Great Falls, MT 59403.

Studio: U.S. Hwy. 87, 1-mi. N of Missouri River, Great Falls

Mailing Address: Box 1331, Great Falls, MT 59403.

Telephone: 406-453-2431. **TWX:** 62948919. **Fax:** 406-453-8041.

Technical Facilities: Channel No. 3 (60-66 MHz). Authorized power: 100-kw visual, 10-kw aural. Antenna: 586-ft. above av. terrain, 557-ft. above ground, 4100-ft. above sea level.

Latitude 47° 32' 09"
Longitude 111° 17' 02"

Transmitter: U.S. Hwy. 87, 1-mi. N of Missouri River, Great Falls.

Satellite Earth Stations: RCA, 4.5-meter Ku-band; Poultan, 3.2-meter; Scientific-Atlanta receivers.

News Services: AP, Montana TV Network News.

Ownership: Evening Post Publishing Co. (Group Owner).

Began Operation: October 5, 1958. Sale to present owner by SJL Inc. approved by FCC Oct. 31, 1986. Previous sale by Garryowen Corp. approved by FCC Dec. 21, 1983. Sale to Garryowen by Dan Snyder & Assoc. approved by FCC Feb. 28, 1969. Previous sale by Francis N. & Robert R. Laird approved Oct. 1, 1958 (Television Digest, Vol. 14:40).

Represented (sales): Blair Television.

Represented (legal): Dow, Lohnes & Albertson.

Personnel:

DONALD G. BRADLEY, president & general manager.

PETER B. FRIDEN, general sales manager.

REED LARSON, local sales manager.

PHIL SAXTON, chief engineer.

JOEL LUNDSTAD, news director.

ROXANNA RATTRAY, traffic director/program coordinator.

JOSEPH LAWSON, promotion director.

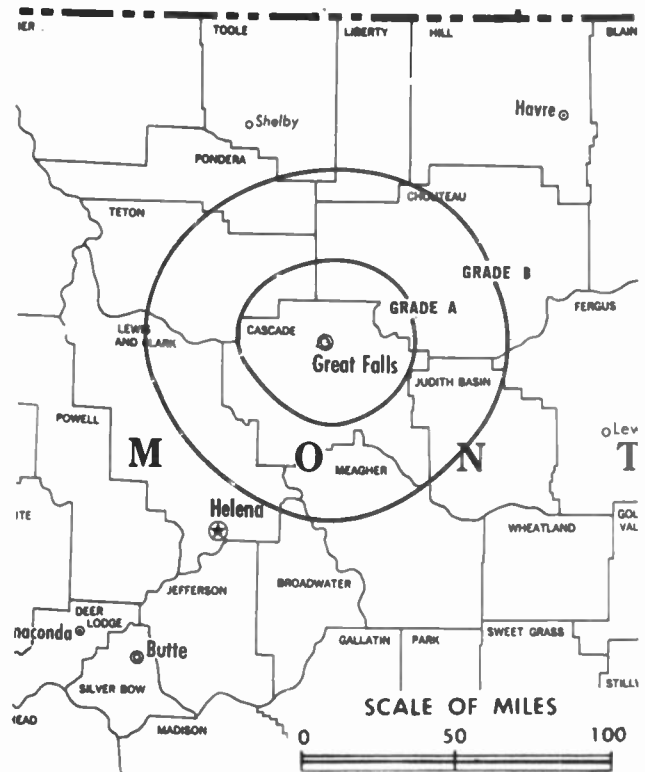
Highest 30 Sec. Rate: \$215.

NETWORK BASE HOURLY RATE: \$655.

City of License: Great Falls. **ADI:** Great Falls. **Rank:** 179.

Total Households: © MSI Consumer Market Data as of 1/1/90. TV Homes, TV% and Circulation © 1990 Arbitron. County coverage based on Arbitron study.

Net Weekly Circulation	State County	Total Households	TV Households	%
50% & Over	MONTANA			
	Blaine	2,600	2,400	92
	Cascade	30,700	30,200	98
	Chouteau	2,200	2,100	95



KRTV BPCT-4457 Granted 10/18/71

© American Map Corp., 14244

Net Weekly Circulation	State County	Total Households	TV Households	%
50% & Over	Fergus	5,000	4,800	96
	Garfield	600	500	83
	Glacier	3,800	3,600	95
	Hill	6,900	6,700	97
	Judith Basin	1,000	1,000	100
	Liberty	1,000	1,000	100
	Phillips	2,200	2,100	95
	Pondera	2,500	2,400	96
	Teton	2,500	2,400	96
	Toole	2,300	2,200	96
	Valley	3,800	3,600	95
Between 25-49%	MONTANA Meagher	800	800	100
Between 5-24%	MONTANA Jefferson	3,200	3,100	97
Totals		71,100	68,900	97
Net Weekly Circulation (1990)				56,300
Average Daily Circulation (1990)				35,300

Montana—Great Falls

KTGF

Ch. 16

Network Service: NBC.

Grantee: Continental Television Network Inc., 118 Sixth St. S, Great Falls, MT 59405.

Studio: 118 Sixth St. S, Great Falls, MT 59405.

Mailing Address: Box 1219, Great Falls, MT 59403.

Telephone: 406-761-8816. Fax: 406-454-3484.

Technical Facilities: Channel No. 16 (482-488 MHz). Authorized power: 2030-kw max. visual, 203-kw max. aural. Antenna: 1046-ft. above av. terrain, 769-ft. above ground, 4619-ft. above sea level.

Latitude 47° 36' 26"
Longitude 111° 21' 27"

Transmitter: 3.5-mi. W of Bootlegger Trail, 7-mi. N of Missouri River, Great Falls.

Multichannel TV Sound: Stereo only.

Satellite Earth Stations: Vertex, 5-meter Ku-band; Paracclipse, 4-meter C-band; Scientific-Atlanta, 4-meter Ku-band; M/A-Com, Microdyne receivers.

News Service: AP.

Ownership: Continental Television Network Inc.

Began Operation: September 21, 1986.

Represented (sales): Adam Young Inc.

Represented (legal): Reddy, Begley & Martin.

Represented (engineering): B. Scott Baxter & Associates.

Personnel:

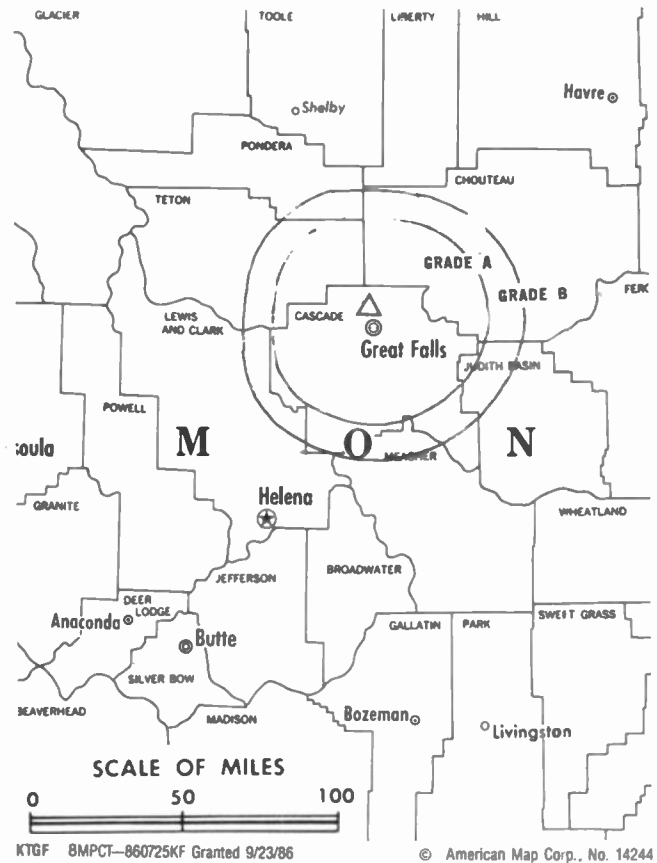
JIM COLLA, general manager.
CHERYL CORDEIRO, station manager.
JANET DORALE-DANA, national sales manager.
SCOTT BARELLA, chief engineer.
JO MAY BARKER, news director.
PENNY ADKINS, promotion, marketing & program director.

Highest 30 Sec. Rate: \$290.

City of License: Great Falls. ADI: Great Falls. Rank: 179.

Total Households: © MSI Consumer Market Data as of 1/1/90. TV Homes, TV% and Circulation © 1990 Arbitron. County coverage based on Arbitron study.

Net Weekly Circulation	State County	Total Households	TV Households	%
MONTANA				
50% & Over	Blaine	2,600	2,400	92
	Cascade	30,700	30,200	98
	Fergus	5,000	4,800	96
	Glacier	3,800	3,600	95
	Hill	6,900	6,700	97
	Liberty	1,000	1,000	100
	Phillips	2,200	2,100	95
	Pondera	2,500	2,400	96



Net Weekly Circulation	State County	Total Households	TV Households	%
50% & Over	Teton	2,500	2,400	96
	Toole	2,300	2,200	96
Between 25-49%	MONTANA Chouteau	2,200	2,100	95
	MONTANA Garfield	600	500	83
Between 5-24%	Judith Basin	1,000	1,000	100
	Valley	3,800	3,600	95
Totals		67,100	65,000	97
Net Weekly Circulation (1990)			43,100	
Average Daily Circulation (1990)			22,900	

There is no more visible place for your advertising message than the pages of the **Television & Cable Factbook**

Montana—Hardin-Billings

KOUS-TV

Ch. 4

(Also operates satellite KYUS-TV, Miles City, MT)

Network Service: ABC.

Licensee: KOUS-TV Inc., 2116 Broadwater Ave., Box 23309, Billings, MT 59104.

Studio: W. Third St., Hardin, MT 59034.

Mailing Address: Box 23309, Billings, MT 59104.

Telephone: 406-652-4743. Fax: 406-652-6963.

Technical Facilities: Channel No. 4 (66-72 MHz). Authorized power: 100-kw visual, 10-kw aural. Antenna: 1060-ft. above av. terrain, 628-ft. above ground, 4688-ft. above sea level.

Latitude 45° 44' 29"
Longitude 108° 08' 19"

Transmitter: Pryor Star Rte., Billings.

News Service: AP.

Ownership: Big Horn Communications Inc. (Group Owner).

Began Operation: November 26, 1980.

Represented (sales): Settel Inc.; Bob Hix (Denver).

Represented (legal): Fortas & Hardman.

Personnel:

RAY MOSER, general manager.
DAN MICHAEL, general sales manager.
DOUG RICE, local sales manager.
J. R. MIDDLETON, chief engineer.
TRACY NELSON, traffic director.
JOHNA ZINDA, program director.
ED CONNERS, promotion director.

Highest One Hour Rate: \$1200.

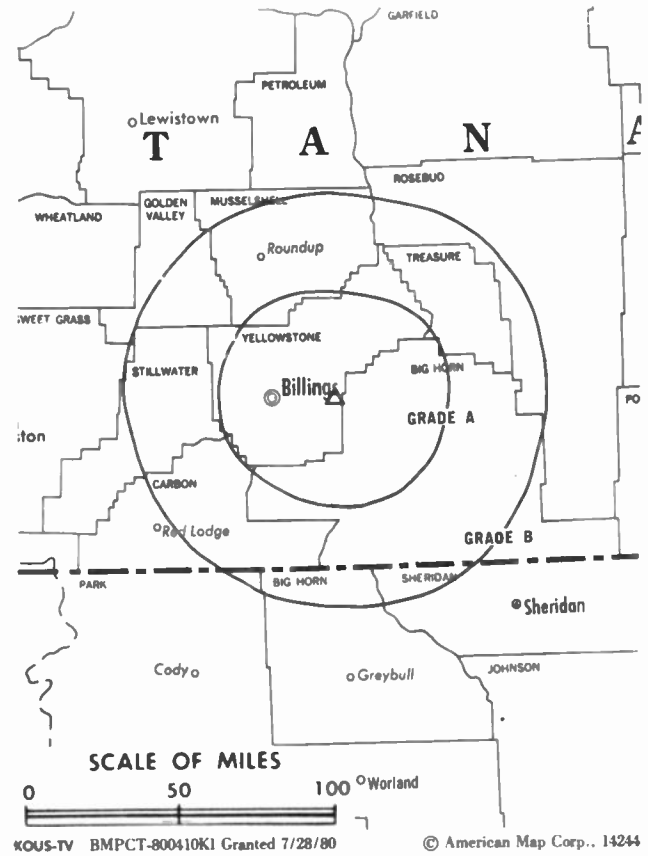
Highest 30 Sec. Rate: \$490.

Arbitron Data: Figures include KYUS-TV, Miles City, MT.

City of License: Hardin. ADI: Billings-Hardin. Rank: 166.

Total Households: © MSI Consumer Market Data as of 1/1/90. TV Homes, TV% and Circulation © 1990 Arbitron. County coverage based on Arbitron study.

Net Weekly Circulation	State County	Total Households	TV Households	%
50% & Over	MONTANA			
	Big Horn	3,500	3,300	94
	Carbon	3,700	3,600	97
	Custer	5,400	5,100	94
	Golden Valley	400	400	100
	Musselshell	1,800	1,700	94
	Petroleum	200	200	100



Net Weekly Circulation	State County	Total Households	TV Households	%
50% & Over	Stillwater	2,600	2,600	100
	Treasure	400	400	100
	Wheatland	900	900	100
	Yellowstone	47,100	46,400	99
	WYOMING			
	Park	9,300	8,900	96
Between 25-49%	MONTANA			
	Prairie	700	600	86
	Rosebud	4,300	4,100	94
	Sweet Grass	1,300	1,200	92
Between 5-24%	MONTANA			
	Fergus	5,000	4,800	96
	Park	5,400	5,200	96
	WYOMING			
	Big Horn	4,500	4,300	96
	Sheridan	10,300	9,800	95
Totals		106,800	103,500	97
	Net Weekly Circulation (1990)			61,300
	Average Daily Circulation (1990)			30,900

Montana—Helena

KTVH
Ch. 12

Network Service: NBC.

Licensee: Big Sky Bcstg. L.P., 2433 N. Montana Ave., Helena, MT 59601.

Studio: 2433 N. Montana Ave., Helena, MT 59601.

Mailing Address: Box 6125, Helena, MT 59604.

Telephone: 406-443-5050. Fax: 406-442-5106.

Technical Facilities: Channel No. 12 (204-210 MHz). Authorized power: 105-kw visual, 10.5-kw aural. Antenna: 2250-ft. above av. terrain, 176-ft. above ground, 7929-ft. above sea level.

Latitude 46° 49' 35"
Longitude 111° 42' 33"

Transmitter: Hogback Mountain, approx. 22-mi. NE of Helena.

Satellite Earth Stations: AFC, 3-meter Ku-band; Paracclipse, 3-meter C-band; Vertex, 4.6-meter Ku-band; DX Antenna, M/A-Com, Microdyne receivers.

News Services: AP, NBC.

Ownership: Big Sky Bcstg. L.P.

Began Operation: January 1, 1958. Left air Feb. 5, 1959; resumed operation Aug. 6, 1959 (Television Digest, Vol. 15:6, 33, 36). Sale to Helena TV Inc. by Joseph S. Sample, who took over all properties from Ed Craney was approved by FCC Jan. 18, 1961 (Vol. 16:42; 17:4). Sale by Helena TV Inc. approved June 5, 1963 (Vol. 3:23). Sale of control by Paul B. McAdam & A. W. Scribner approved by FCC Dec. 18, 1968. Sale to Lynn H. Koch, et al., approved Nov. 29, 1979. Sale to Bradley, Courtneage, & Lundberg approved April 22, 1985. Sale to present owners approved by FCC Aug. 4, 1988.

Represented (sales): Seitel Inc.; The Tacher Co.

Represented (legal): Bryan, Cave, McPheeters & McRoberts.

Personnel:

JOHN RADECK, president & general manager.

BILL STEBBINS, general sales manager.

JANICE W. RADECK, program director.

ALLEN KNUTH, chief engineer.

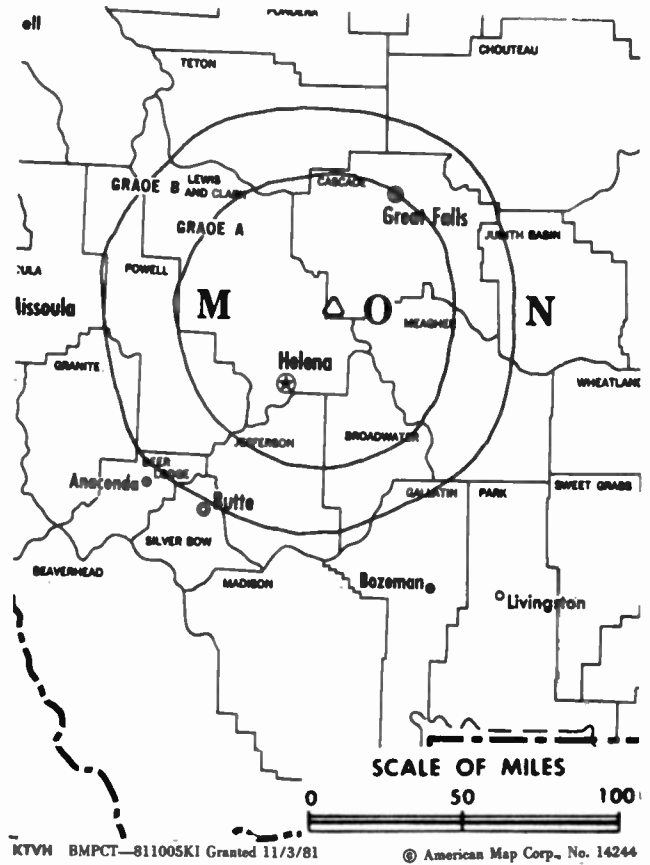
ASHLEY WEBSTER, news director.

DYAN FOSTER, business manager.

Highest 30 Sec. Rate: \$250.

City of License: Helena. AOI: Helena. Rank: 207.

Total Households: © MSI Consumer Market Data as of 1/1/90. TV Homes, TV% and Circulation © 1990 Arbitron. County coverage based on Arbitron study.



Net Weekly Circulation	State County	Total Households	TV Households	%
50% & Over	MONTANA			
	Broadwater	1,700	1,600	94
	Lewis + Clark	19,800	19,200	97
Between 25-49%	MONTANA			
	Jefferson	3,200	3,100	97
	Meagher	800	800	100
Between 5-24%	MONTANA			
	Chouteau	2,200	2,100	95
	Gallatin	19,000	18,400	97
	Pondera	2,500	2,400	96
	Teton	2,500	2,400	96
Totals		51,700	50,000	97
Net Weekly Circulation (1990)				22,700
Average Daily Circulation (1990)				13,500

Montana—Kalispell

KCFW-TV

Ch. 9

(Satellite of KECI-TV, Missoula, MT)

Network Service: NBC, ABC.

Licensee: Eagle Communications Inc., TV Bldg., 340 W. Main St., Missoula, MT 59802.

Studio: 401 First Ave. E, Kalispell, MT 59901.

Telephone: 406-755-5239. **TWX:** 910-963-2490. **Fax:** 406-752-8002.

Technical Facilities: Channel No. 9 (186-192 MHz). Authorized power: 26.5-kw visual, 5.3-kw aural. Antenna: 2794-ft. above av. terrain, 240-ft. above ground, 6898-ft. above sea level.

Latitude 48° 00' 48"
Longitude 114° 21' 55"

Transmitter: Blacktail Mountain, 6.5-mi. W of Lakeside, MT.

News Services: AP, NBC.

Ownership: Precht Communications Inc., (Group Owner).

Began Operation: June 10, 1968.

Represented (sales): Katz Television.

Represented (legal): Cohn & Marks.

Personnel:

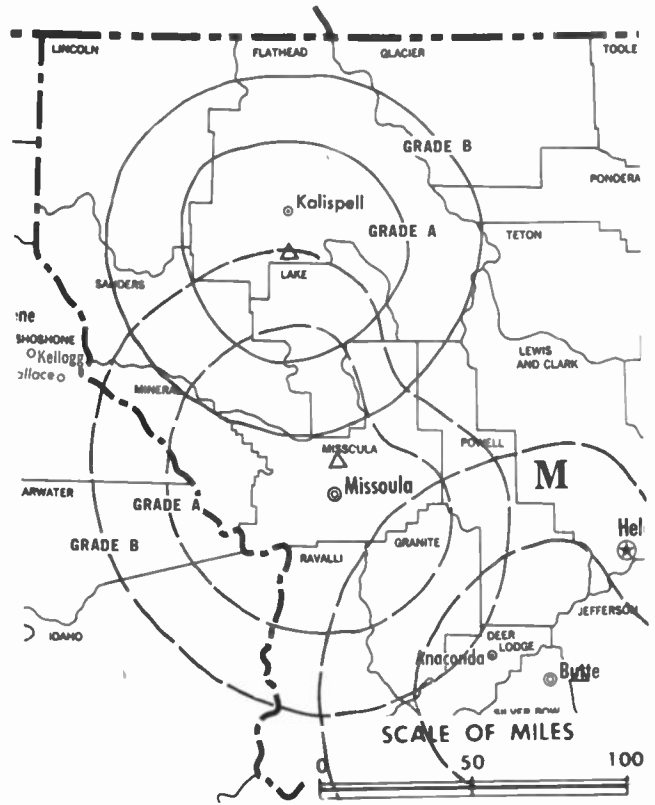
ROBERT H. PRECHT, president and general manager.
STEVE FETVEIT, station manager.
MARK HOLSTON, news director.
CHRIS NEUHAUSEN, chief engineer.
PAT GRANT, national sales manager.
JANE ENGLISH, business manager.

Highest 30 Sec. Rate: \$200.

NETWORK BASE HOURLY RATE: \$400.

City of License: Kalispell. **ADI:** Missoula. **Rank:** 171.

Total Households: © MSI Consumer Market Data as of 1/1/90. TV Homes, TV% and Circulation © 1990 Arbitron. County coverage based on Arbitron study.



KCFW-TV BPCT-3985 Granted 12/20/67

© American Map Corp., 14244

Net Weekly Circulation	State County	Total Households	TV Households	%
50% & Over	MONTANA			
	Flathead	23,900	23,200	97
	Lincoln	6,800	6,500	96
Between 25-49%	MONTANA			
	Lake	8,400	8,100	97
Between 5-24%	MONTANA			
	Sanders	3,900	3,700	95
Totals		43,000	41,500	97
Net Weekly Circulation (1990)				28,900
Average Daily Circulation (1990)				19,600

Montana—Miles City

KYUS-TV

Ch. 3

(Satellite of KOUS-TV, Hardin, MT)

Network Service: ABC.

Licensee: KOUS-TV Inc., 2116 Broadwater Ave., Box 23309, Billings, MT 59104.

Telephone: 406-665-3320.

Technical Facilities: Channel No. 3 (60-66 MHz). Authorized power: 10.2-kw visual, 1.02-kw aural. Antenna: 125-ft. above av. terrain, 59-ft. above ground, 2664-ft. above sea level.

Latitude	46°	25'	56"
Longitude	105°	51'	31"

Transmitter: 1-mi. NW of Miles City.

Ownership: Big Horn Communications Inc. (Group Owner).

Began Operation: September 1, 1969. Sale by Custer Bcstg. Corp. to KOUS-TV approved March 14, 1984 by FCC.

Represented (sales): Sattel Inc.; Bob Hix (Denver).

Represented (legal): Fortas & Hardman.

Personnel:

RAY MOSER, general manager.

DAN MICHAEL, local sales manager.

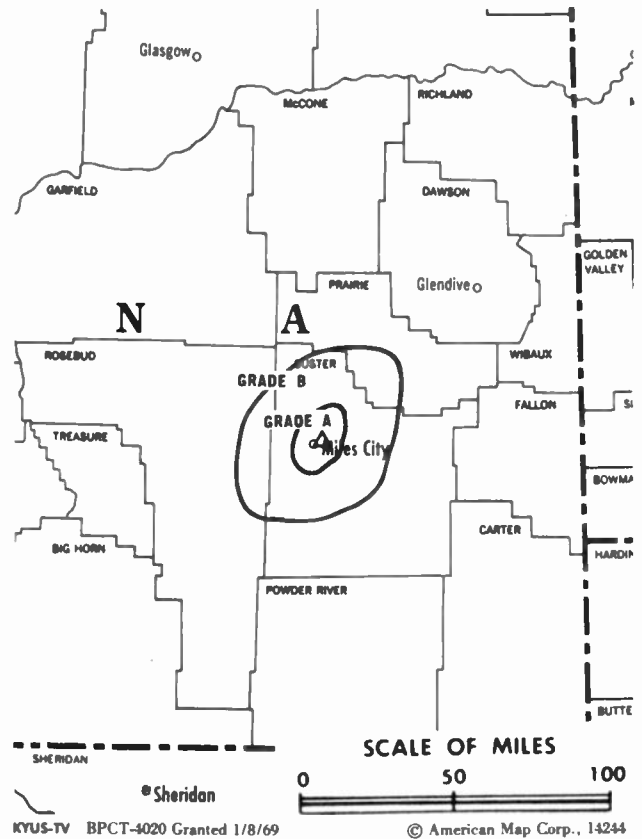
J. R. MIDDLETON, chief engineer.

JOHNA ZINDA, program director.

ED CONNERS, promotion director.

TRACY NELSON, traffic director.

Highest 30 Sec. Rate: \$60.



Arbitron Data: Included with KOUS-TV, Hardin, MT.

City of License: Miles City. ADI: Billings-Hardin. Rank: 166.

Montana—Missoula

KECI-TV

Ch. 13

(Operates satellites KCFW-TV, Kallispell & KTVM, Butte, MT)

Network Service: NBC, ABC.

Licensee: Eagle Communications Inc., TV Bldg., 340 W. Main St., Missoula, MT 59802.

Studio: 340 W. Main St., Missoula, MT 59802.

Telephone: 406-721-2063. TWX: 910-963-2490. Fax: 406-549-6507.

Technical Facilities: Channel No. 13 (210-216 MHz). Authorized power: 300-kw visual, 30-kw aural. Antenna: 2000-ft. above av. terrain, 289-ft. above ground, 7060-ft. above sea level.

Latitude 47° 01' 05"
Longitude 114° 00' 41"

Transmitter: 10-mi. N of Missoula, near Evaro, MT.

Satellite Earth Stations: Harris, 7-meter Ku-band; Paracclipse, 4.5-meter C-band; Harris, 4.5-meter C-band; Harris, 3-meter Ku-band; Harris, M/A-Com receivers.

News Services: AP, NBC.

Ownership: Precht Communications Inc. (Group Owner).

Began Operation: July 1, 1954. Sale by Mosby's Inc. to KMSO-TV Inc. approved Sept. 11, 1964 by FCC (Television Digest, Vol. 4:32, 38). Sale to present owner by Dale G. Moore approved Aug. 24, 1978.

Represented (sales): Katz Television.

Represented (legal): Cohn & Marks.

Represented (engineering): A. D. Ring & Associates, P.C.

Personnel:

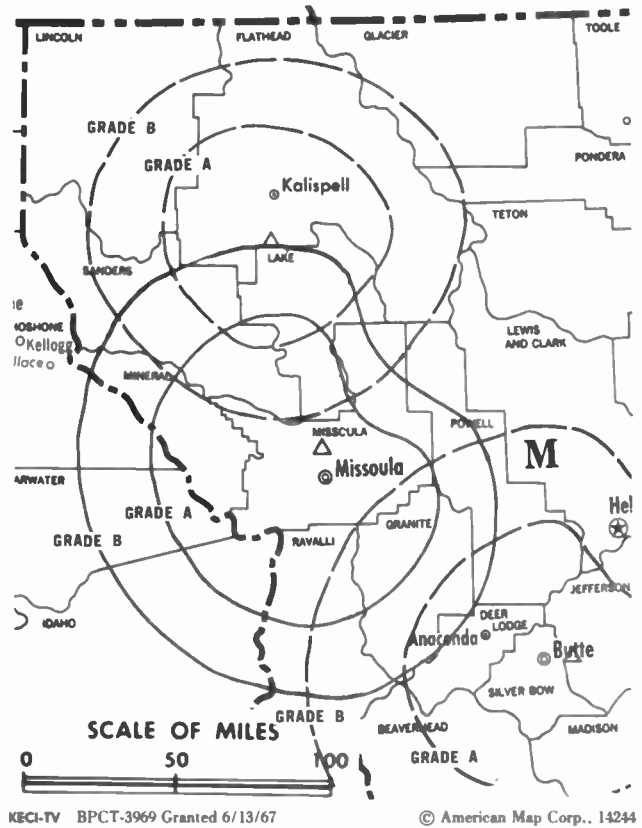
ROBERT H. PRECHT, president & general manager.
STEVE HELLEGAARD, station manager.
JEAN CREPEAU, program director.
JIM HARMON, news director.
LARRY ARBAUGH, chief engineer.
PAT GRANT, national sales manager.
JANE ENGLISH, business manager.

Highest 30 Sec. Rate: \$625.

NETWORK BASE HOURLY RATE: \$800.

City of License: Missoula. ADI: Missoula. Rank: 171.

Total Households: © MSI Consumer Market Data as of 1/1/90. TV Homes, TV% and Circulation © 1990 Arbitron. County coverage based on Arbitron study.



Net Weekly Circulation	State County	Total Households	TV Households	%
50% & Over	MONTANA			
	Granite	1,100	1,100	100
	Lake	8,400	8,100	97
	Mineral	1,700	1,700	100
	Missoula	32,300	31,300	97
	Ravalli	10,600	10,300	97
	Sanders	3,900	3,700	95
Between 25-49%	IDAHO			
	Lemhi	2,700	2,500	93
Totals		60,700	58,700	97
Net Weekly Circulation (1990)				48,700
Average Daily Circulation (1990)				31,100

Montana—Missoula

KPAX-TV

Ch. 8

Network Service: CBS.

Licensee: KPAX Communications Inc., Box 4827, Missoula, MT 59806.

Studio: 2204 Regent St., Missoula, MT 59801.

Telephone: 406-543-7106.

Technical Facilities: Channel No. 8 (180-186 MHz). Authorized power: 275-kw & 257-kw horizontal visual, 51.5-kw & 48-kw horizontal aural. Antenna: 2150-ft. above av. terrain, 284-ft. above ground, 7101-ft. above sea level.

Latitude 47° 01' 06"
Longitude 114° 00' 41"

Transmitter: TV Mountain, 4-mi. E of Evaro.

Multichannel TV Sound: Stereo and separate audio program.

Satellite Earth Stations: Scientific-Atlanta C-band; Scientific-Atlanta Ku-band; Scientific-Atlanta receivers.

News Services: AP, Montana TV Network.

Ownership: Evening Post Publishing Co. (Group Owner).

Began Operation: May 1, 1970. Sale to present owners by SJL Inc. approved by FCC Oct. 31, 1986. Previous sale by Garryowen Corp. approved by FCC Dec. 23, 1983.

Represented (sales): Blair Television.

Represented (legal): Dow, Lohnes & Albertson.

Personnel:

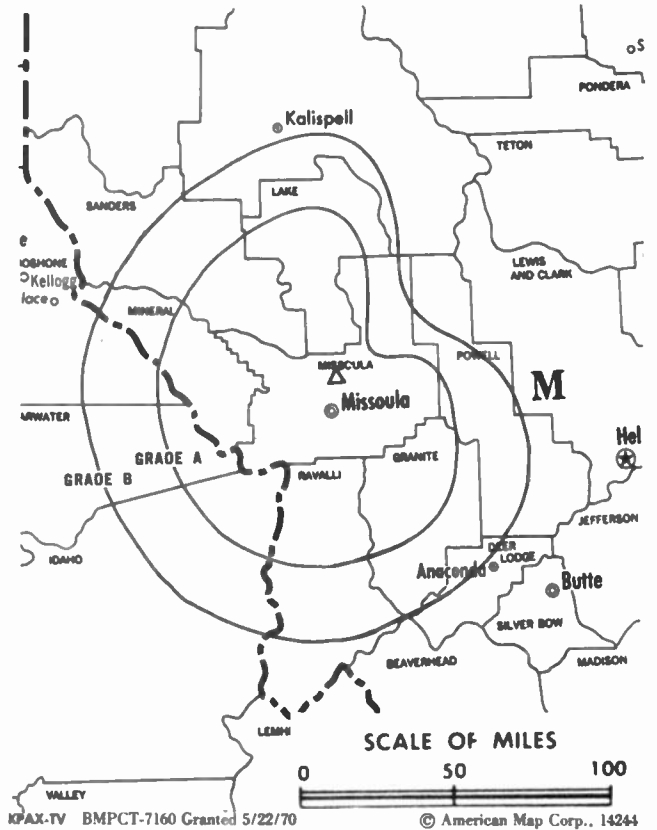
WILLIAM F. SULLIVAN, president & general manager.
TAMMY ENGLE, program director & operations manager.
ROBERT HERMES, local sales manager.
IAN MARQUAND, news director.
MARIE LANE, promotion director.
MARK RAPSON, chief engineer.

Highest 30 Sec. Rate: \$375.

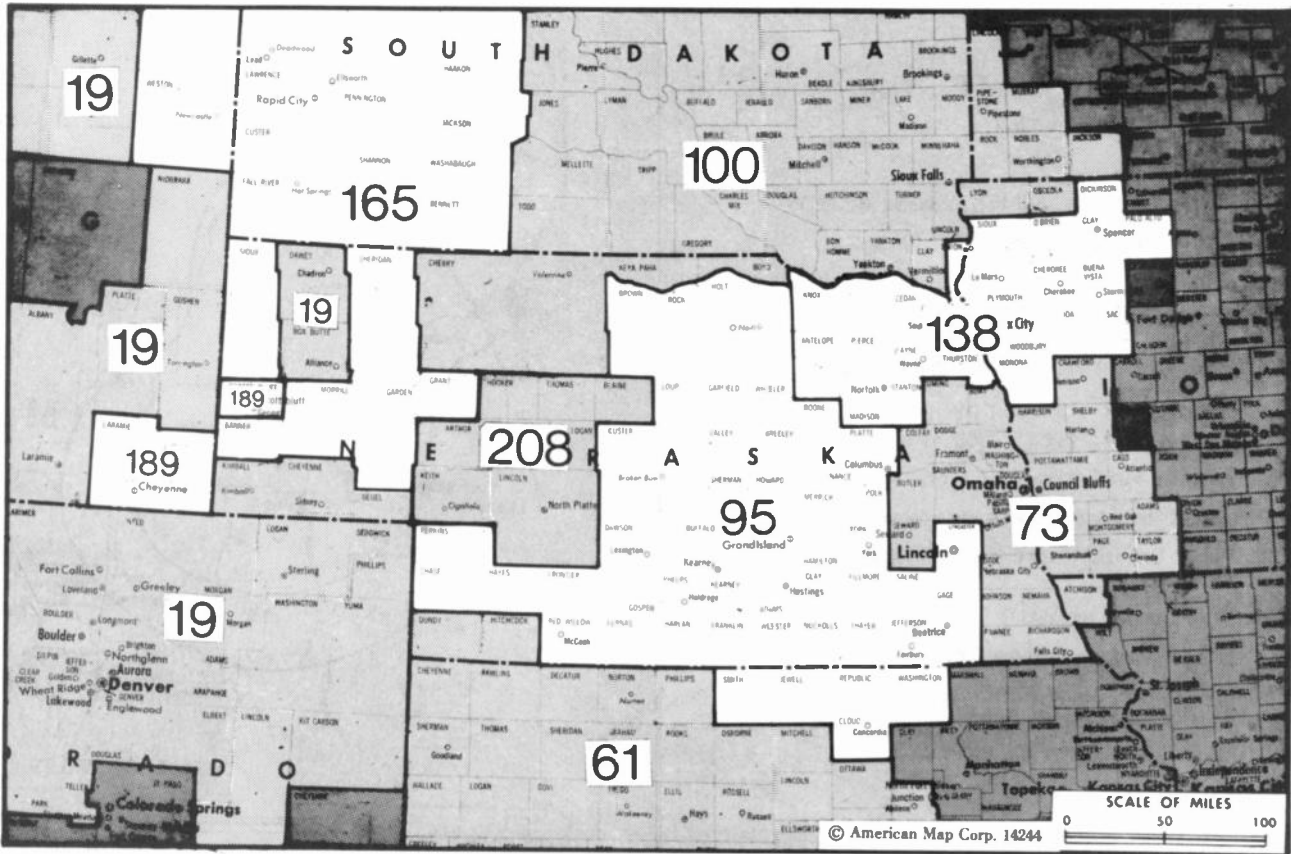
City of License: Missoula. ADI: Missoula. Rank: 171.

Total Households: © MSI Consumer Market Data as of 1/1/90. TV Homes, TV% and Circulation © 1990 Arbitron. County coverage based on Arbitron study.

Net Weekly Circulation	State County	Total Households	TV Households	%
50% & Over	MONTANA			
	Flathead	23,900	23,200	97
	Granite	1,100	1,100	100
	Lake	8,400	8,100	97



Net Weekly Circulation	State County	Total Households	TV Households	%
50% & Over	Mineral	1,700	1,700	100
	Missoula	32,300	31,300	97
	Ravalli	10,600	10,300	97
Between 25-49%	IDAHO			
	Lemhi	2,700	2,500	93
	MONTANA			
	Sanders	3,900	3,700	95
Between 5-24%	IDAHO			
	Clearwater	3,400	3,300	97
	MONTANA			
	Lincoln	6,800	6,500	96
Totals		94,800	91,700	97
Net Weekly Circulation (1990)				63,200
Average Daily Circulation (1990)				39,200



Market	Arbitron ADI TV Households	Rank	Market Area Commercial TV Stations
Denver, CO.....	1,047,400	19	KCNC-TV (4), KQVR (31), KMGH-TV (7), KREG-TV (3), KSBS-TV (24), KTVD (20), KUBD (59), KUSA-TV (9), KWGN-TV (2), KWHD (53)
Wichita-Hutchinson, KS.....	434,700	61	KAAS-TV (18), KAKE-TV (10), KBSD-TV (6), KBSH-TV (7), KBLS-TV (10), KLBY (4), KSAS-TV (24), KSNC (2), KSNG (11), KSNK (8), KSNW (3), KUPK-TV (13), KWCH-TV (12)
Omaha, NE.....	351,300	73	KETV (7), KMTV (3), KPTM (42), WOWT (6)
Lincoln-Hastings-Kearney, NE.....	253,400	95	KCAN (8), KGIN (11), KHAS-TV (5), KHGI-TV (13), KOLN (10), KSNB-TV (4), KWNB-TV (6)
Sioux Falls-Mitchell, SD.....	235,900	100	KABY-TV (9), KDLO-TV (3), KDLT (5), KELO-TV (11), KPLO-TV (6), KPRY-TV (4), KSFY-TV (13), KTTW (17)
Sioux City, IA.....	155,800	138	KCAU-TV (9), KMEG (14), KTIV (4)
Rapid City, SD.....	86,400	165	KCLO-TV (15), KEVN-TV (7), KHSD-TV (11), KIVV-TV (5), KOTA-TV (3), KSGW-TV (12)
Cheyenne, WY-Scottsbluff, NE-Sterling, CO.....	44,400	189	KDUH-TV (4), KGWN-TV (5), KKTU (33), KSTF (10), KTVS (3)
North Platte, NE.....	18,000	208	KNOP-TV (2)

State Cross Reference List
Communities that receive programs of stations that are located elsewhere.

KSTF, Gering.....	See Scottsbluff, NE
KHGI-TV, Hastings.....	See Kearney, NE

Nebraska Station Totals as of October 1, 1990

	VHF	UHF	TOTAL
Commercial Television Stations	14	1	15
Educational Television Stations	6	3	9
	20	4	24

Nebraska—Albion

KCAN

Ch. 8

(Satellite of KCAU-TV, Sioux City, IA)

Network Service: ABC.

Licensee: Citadel Communications Co. Ltd.

Studio: RR 1, Genoa, NE 68640.

Telephones: 402-495-4995, Albion; 712-277-2345, Sioux City.

Technical Facilities: Channel No. 8 (180-186 MHz). Authorized power: 316-kw visual, 31.6-kw aural. Antenna: 2000-ft. above av. terrain, 1973-ft. above ground, 3729-ft. above sea level.

Latitude 41° 32' 28"
Longitude 97° 40' 45"

Transmitter: 3-mi. E of Rte. 22, 5-mi. N of Genoa, NE.

Satellite Earth Stations: ChannelMaster, 5-meter; Pinzone, 5-meter; Pinzone, 3.7-meter; Pinzone receivers.

Ownership: Citadel Communications Co. Ltd. (Group Owner).

Began Operation: December 5, 1964. Sale to present owner by Amaturio Group Inc. approved by FCC Nov. 12, 1986.

Represented (sales): Katz Television.

Represented (legal): Latham & Watkins.

Represented (engineering): Jules Cohen & Associates, P.C.

Personnel:

PHILIP J. LOMBARDO, president.

RAY COLE, vice president & general manager.

DON HALE, sales manager.

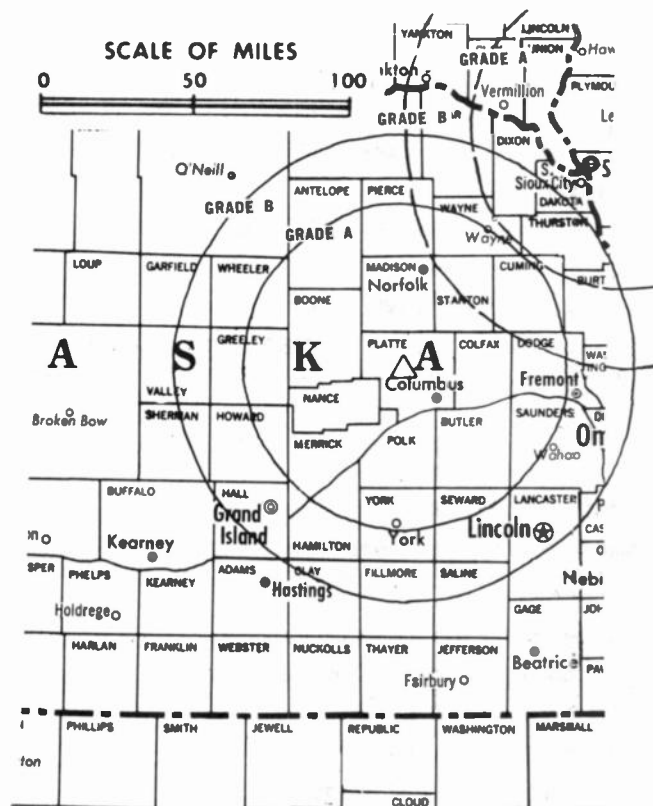
DAN ACKERMAN, chief engineer.

Highest 30 Sec. Rate: \$250.

City of License: Albion. ADI: Lincoln-Hastings-Kearney. Rank: 95.

Total Households: ©MSI Consumer Market Data as of 1/1/90. TV Homes, TV% and Circulation ©1990 Arbitron. County coverage based on Arbitron study.

Net Weekly Circulation	State County	Total Households	TV Households Households	%
50% & Over	NEBRASKA			
	Antelope	3,200	3,100	97
	Nance	1,800	1,800	100
	Wheeler	400	400	100
Between 25-49%	NEBRASKA			
	Boone	2,600	2,600	100
	Butler	3,400	3,300	97
	Coffax	3,600	3,500	97
	Garfield	1,000	1,000	100
	Greeley	1,200	1,200	100
	Holt	5,000	4,800	96
	Howard	2,400	2,400	100
	Merrick	3,200	3,200	100
	Platte	10,800	10,700	99



KCAN 8MPCT-821229KE Granted 1/28/83 © American Map Corp. No. 14244

Net Weekly Circulation	State County	Total Households	TV Households	%
Between 25-49%	Polk	2,300	2,300	100
	Stanton	2,500	2,500	100
Between 5-24%	NEBRASKA			
	Brown	1,700	1,700	100
	Clay	3,000	3,000	100
	Custer	5,000	4,900	98
	Fillmore	2,900	2,900	100
	Hall	18,700	18,500	99
	Hamilton	3,400	3,400	100
	Knox	4,000	3,900	98
	Loup	300	300	100
	Madison	12,700	12,500	98
	Rock	900	900	100
	Saline	5,000	4,900	98
	Saunders	7,000	6,900	99
	Seward	5,900	5,800	98
Thurston	2,400	2,400	100	
Valley	2,300	2,200	96	
York	5,700	5,600	98	
SOUTH DAKOTA	Bon Homme	2,800	2,700	96
Totals		127,100	125,300	99
Net Weekly Circulation (1990)				33,200
Average Daily Circulation (1990)				14,600

Nebraska—Grand Island

KGIN

Ch. 11

(Satellite of KOLN, Lincoln, NE)

Network Service: CBS.

Licensee: Busse Bcstg. Corp., Box 30350, Lincoln, NE 68503.

Studio: See KOLN, Lincoln.

Telephone: 308-382-6100. TWX: 910-621-8114.

Technical Facilities: Channel No. 11 (198-204 MHz). Authorized power: 316-kw visual, 55.5-kw aural. Antenna: 1009-ft. above av. terrain, 1066-ft. above ground, 3146-ft. above sea level.

Latitude	40°	35'	20"
Longitude	98°	48'	10"

Transmitter: 10-mi. NE of Minden.

Satellite Earth Stations: Microdyne, 7-meter; Scientific-Atlanta, 7-meter; DH Satellite, 5-meter Ku-band; Scientific-Atlanta, 4.6-meter; Microdyne, Scientific-Atlanta receivers.

News Services: AP, CBS, U.S. Weather Bureau.

Ownership: Busse Broadcasting Corp. (Group Owner).

Began Operation: October 1, 1961.

Represented (sales): TeleRep Inc.

Represented (legal): Pepper & Corazzini.

Represented (engineering): Lohnes & Culver.

Personnel: See KOLN, Lincoln.

Rates: Sold in combination with KOLN, Lincoln, NE.



KGIN BMPCT—5631 Granted 8/24/61

© American Map Corp., No. 14244

Arbitron Data: Included with KOLN, Lincoln, NE.

City of License: Grand Island. ADI: Lincoln-Hastings-Kearney. Rank: 95.

Nebraska—Hastings

KHAS-TV

Ch. 5

Network Service: NBC.

Licensee: Nebraska Television Corp., Box 578, Hastings, NE 68901.

Studio: Hwy. 281, 3-mi. N of Hastings, NE.

Mailing Address: Box 578, Hastings, NE 68901.

Telephone: 402-463-1321. Telex: 62069443. Fax: 402-463-6551.

Technical Facilities: Channel No. 5 (76-82 MHz). Authorized power: 100-kw visual, 20-kw aural. Antenna: 730-ft. above av. terrain, 767-ft. above ground, 2707-ft. above sea level.

Latitude 40° 39' 06"
Longitude 98° 23' 04"

Transmitter: Hwy. 281, 3-mi. N of Hastings.

Multichannel TV Sound: Stereo only.

Satellite Earth Stations: Harris, 6.1-meter C-band; RCA, 3.9-meter Ku-band; Harris, M/A-Com receivers.

AM Affiliate: KHAS, 1-kw, 1230 KHz.

News Services: Accu-Weather, AP, NBC.

Ownership: Nebraska Television Corp.

Began Operation: January 1, 1956.

Represented (sales): Seltel Inc.

Represented (legal): Dow, Lohnes & Albertson.

Personnel:

JOHN T. BENSON JR., general manager.

BILL HUGHES, general sales manager.

DAVE BLOCK, chief engineer.

JACKIE ACKERMAN, program director.

DORIS SANFORD, business manager.

Highest 30 Sec. Rate: \$525.

NETWORK BASE HOURLY RATE: \$410.

City of License: Hastings. ADI: Lincoln-Hastings-Kearney. Rank: 95.

Total Households: ©MSI Consumer Market Data as of 1/1/90. TV Homes, TV% and Circulation ©1990 Arbitron. County coverage based on Arbitron study.

Net Weekly Circulation	State County	Total Households	TV Households	%
50% & Over	KANSAS			
	Jewell	1,900	1,800	95
	Phillips	2,900	2,800	96
	Republic	2,900	2,800	96
	Smith	2,300	2,300	100
	NEBRASKA			
	Adams	12,100	12,000	99
	Buffalo	13,900	13,800	99
	Clay	3,000	3,000	100
	Fillmore	2,900	2,900	100
	Franklin	1,600	1,600	100
	Garfield	1,000	1,000	100
	Greeley	1,200	1,200	100
Hall	18,700	18,500	99	
Hamilton	3,400	3,400	100	
Howard	2,400	2,400	100	
Kearney	2,600	2,600	100	
Merrick	3,200	3,200	100	
Nance	1,800	1,800	100	
Nuckolls	2,600	2,600	100	
Phelps	3,700	3,700	100	
Sherman	1,500	1,500	100	



Net Weekly Circulation	State County	Total Households	TV Households	%
50% & Over	Thayer	2,700	2,700	100
	Valley	2,300	2,200	96
	Webster	2,000	2,000	100
	Wheeler	400	400	100
	York	5,700	5,600	98
Between 25-49%	NEBRASKA			
	Boone	2,600	2,600	100
	Harrison	1,700	1,700	100
	Jefferson	3,700	3,600	97
	Loup	300	300	100
Polk	2,300	2,300	100	
Between 5-24%	KANSAS			
	Cloud	4,500	4,400	98
	Washington	3,000	2,900	97
	NEBRASKA			
	Custer	5,000	4,900	98
Dawson	8,300	8,200	99	
Gosper	800	800	100	
Platte	10,800	10,700	99	
Saline	5,000	4,900	98	
Seward	5,900	5,800	98	
Totals		152,600	150,900	99
Net Weekly Circulation (1990)				89,800
Average Daily Circulation (1990)				47,800

**Need Broadcast TV or Cable TV Mail Labels
From the Factbook?**

Call Information Marketing Services
703-821-8130

Nebraska—Hayes Center

KWNB-TV

Ch. 6

(Satellite of KHGI-TV, Kearney, NE)

Network Service: ABC.

Licensee: Joseph C. Amato, Receiver, 2929 E. Commercial Blvd., PHC, Fort Lauderdale, FL 33308.

Studio: See KHGI-TV, Kearney.

Telephone: 308-743-2494. TWX: 910-960-3746. Fax: 308-743-2644.

Technical Facilities: Channel No. 6 (82-88 MHz). Authorized power: 100-kw visual, 10-kw aural. Antenna: 737-ft. above av. terrain, 586-ft. above ground, 3851-ft. above sea level.

Latitude 40° 37' 32"
Longitude 101° 01' 46"

Transmitter: County Rd., 8-mi. N of Hayes Center.

Satellite Earth Station: Prodelin, 5-meter; Pinzone receivers.

News Services: ABC, AP, National Weather Service, Environmental Satellite Services.

Ownership: Joseph C. Amato, Receiver (Group Owner).

Began Operation: February 9, 1956.

Represented (sales): Katz Television.

Represented (engineering): Jules Cohen & Associates, P.C.

Personnel:

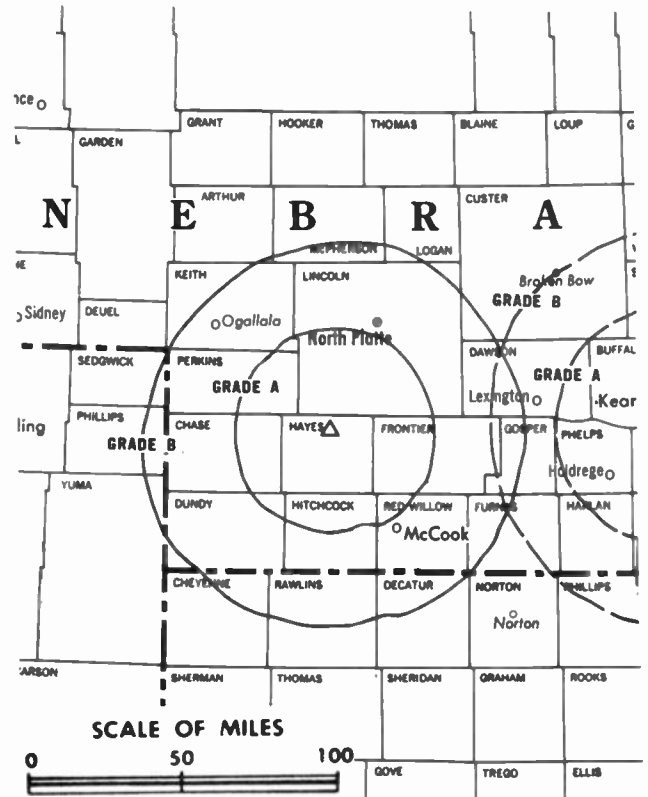
PEGGY A. LANDRY, general manager.

GENE SHORT, general sales manager.

JERRY FUEHRER, chief engineer.

MARK NELSEN, news director.

DOROTHY JOHNSON, business manager.



KWNB-TV BPCT-2531 Granted 9/17/58

© American Map Corp., 14244

Rates: Sold in conjunction with KHGI-TV, Kearney & KSBN-TV, Superior, NE.

Arbitron Data: Included with parent KHGI-TV, Kearney, NE.

City of License: Hayes Center. ADI: Lincoln-Hastings-Kearney. Rank: 95.

Nebraska—Kearney-Hastings-Grand Island

KHGI-TV

Ch. 13

(Operates NTV Network including satellites KWNB-TV, Hayes Center & KSNB-TV, Superior, NE)

Network Service: ABC.

Licensee: Joseph C. Amato, Receiver, PHC, 2929 E. Commercial Blvd., Fort Lauderdale, FL 33308.

Studio: 14-mi. S of Kearney on Hwy. 44.

Mailing Address: Box 220, Kearney, NE 68848.

Telephone: 308-743-2494. TWX: 910-960-3746. Fax: 308-743-2644.

Technical Facilities: Channel No. 13 (210-216 MHz). Authorized power: 316-kw visual, 31.6-kw aural. Antenna: 1110-ft. above av. terrain, 1163-ft. above ground, 3240-ft. above sea level.

Latitude 40° 39' 28"
Longitude 98° 52' 04"

Transmitter: 1.2-mi. NW of Lowell.

Satellite Earth Stations: 4 in operation; Prodelin, 5-meter; Pinzone receivers.

News Services: ABC, AP, NWS, National Weather Service, Environmental Satellite Services.

Ownership: Joseph C. Amato, Receiver (Group Owner).

Began Operation: December 24, 1953. Sale to NTV by Bi-States Co. (F. Wayne Brewster, et al.) approved by FCC April 29, 1974 (Television Digest, Vol. 14:7). Sale to Amato Group by NTV Enterprises approved by FCC Nov. 16, 1979 (Vol. 19:24). Sale to Gordon Bcstg. Inc. by Amato Group approved by FCC Jan. 17, 1986. Sale to Sterling Communications by Gordon Bcstg. Inc. approved by FCC Feb. 27, 1989, but not consummated. Assignment to Joseph C. Amato, Receiver, granted June 28, 1979.

Represented (sales): Katz Television.

Represented (engineering): Jules Cohen & Associates, P.C.

Personnel:

PEGGY A. LANDRY, general manager.
GENE SHORT, sales manager.
JERRY FUEHRER, chief engineer.
MARK NELSEN, news director.
DOROTHY JOHNSON, business manager.

Rates: On request.

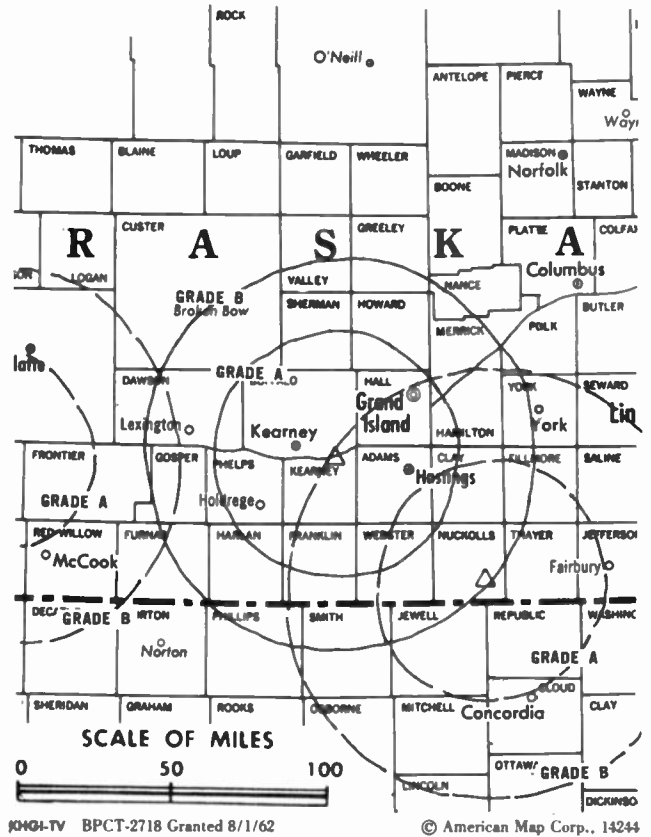
NETWORK BASE HOURLY RATE: \$800.

Arbitron Data: Figures include KWNB-TV, Hayes Center & KSNB-TV, Superior, NE.

City of License: Kearney. ADI: Lincoln-Hastings-Kearney. Rank: 95.

Total Households: ©MSI Consumer Market Data as of 1/1/90. TV Homes, TV% and Circulation ©1990 Arbitron. County coverage based on Arbitron study.

Net Weekly Circulation	State County	Total Households	TV Households	%
50% & Over	KANSAS			
	Cloud	4,500	4,400	98
	Jewell	1,900	1,800	95
	Norton	2,700	2,700	100
	Osborne	2,300	2,200	96
	Phillips	2,900	2,800	96
	Republic	2,900	2,800	96
	Rooks	2,500	2,500	100
	Smith	2,300	2,300	100
	Washington	3,000	2,900	97
	NEBRASKA			
	Adams	12,100	12,000	99
	Buffalo	13,900	13,800	99
	Chase	1,900	1,900	100



Net Weekly Circulation	State County	Total Households	TV Households	%
50% & Over	Clay	3,000	3,000	100
	Custer	5,000	4,900	98
	Dawson	8,300	8,200	99
	Dundy	1,200	1,200	100
	Fillmore	2,900	2,900	100
	Franklin	1,600	1,600	100
	Frontier	1,400	1,400	100
	Furnas	2,600	2,500	96
	Gosper	800	800	100
	Greeley	1,200	1,200	100
	Hall	18,700	18,500	99
	Hamilton	3,400	3,400	100
	Harlan	1,700	1,700	100
	Hayes	500	500	100
	Hitchcock	1,500	1,500	100
	Howard	2,400	2,400	100
	Jefferson	3,700	3,600	97
	Kearney	2,600	2,600	100
Lincoln	12,700	12,500	99	
Merrick	3,200	3,200	100	
Nuckolls	2,600	2,600	100	

(Continued on page A-724)

Totals	214,600	212,000	99
Net Weekly Circulation (1990)			133,500
Average Daily Circulation (1990)			73,200

Our firm acted as financial advisor and broker in the 1986 sale of KHGI-TV

THE TED HEPBURN COMPANY

Ted Hepburn, President Todd Hepburn, Vice-President
325 Garden Road, Palm Beach, Florida 33480 (407) 863-8995
P.O. Box 42401, Cincinnati, Ohio 45242 (513) 791-8730

Nebraska—Lincoln

KOLN

Ch. 10

(Also operates satellite KGIN, Grand Island, NE)

Network Service: CBS.

Licensee: Busse Bcstg. Corp., Box 30350, Lincoln, NE 68503.

Studio: 40th & W Sts., Lincoln.

Mailing Address: Box 30350, Lincoln, NE 68503.

Telephone: 402-467-4321. TWX: 910-621-8114.

Technical Facilities: Channel No. 10 (192-198 MHz). Authorized power: 316-kw visual, 31.6-kw aural. Antenna: 1490-ft. above av. terrain, 1497-ft. above ground, 3027-ft. above sea level.

Latitude 40° 48' 08"
Longitude 97° 10' 46"

Transmitter: 6-mi. E of Beaver Crossing.

Satellite Earth Stations: Microdyne, 7-meter; Scientific-Atlanta, 7-meter; DH Satellite, 5-meter Ku & C-band; Scientific-Atlanta, 4.6-meter; Microdyne, Scientific-Atlanta receivers.

News Services: AP, U.S. Weather Bureau.

Ownership: Busse Broadcasting Corp. (Group Owner).

Began Operation: February 18, 1953. Sale to Fetzer Bcstg. Co. approved by FCC March 24, 1954; transfer to John Fetzer approved by FCC Nov. 15, 1955 (Television Digest, Vol. 9:30, 34; 10:9, 13, 20). Sale to Gillett by Fetzer Communications Inc. approved Oct. 29, 1985. Sale to present owners by Gillett Bcstg. approved by FCC July 31, 1987.

Represented (sales): TeleRep Inc.

Represented (legal): Pepper & Corazzini.

Represented (engineering): Lohnes & Culver.

Personnel:

FRANK JONAS, president & general manager.

DICK NELSON, general sales manager.

DAVID BRADLEY, national sales manager.

JOHN DENNEY, news director.

CHARLIE WEBER, program & promotion director.

LISA GUILL, production supervisor.

KIM KNOX, community affairs director.

LYLE KAUFMAN, chief engineer & operations manager.

CHRISTINE McPIKE, business manager.

Highest 30 Sec. Rate: \$2500.

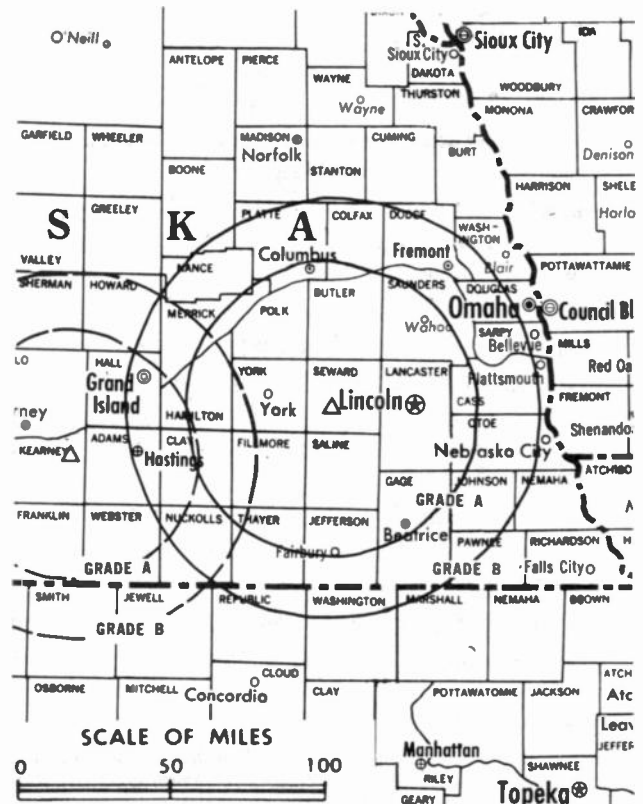
NETWORK BASE HOURLY RATE: \$910.

Arbitron Data: Includes KGIN, Grand Island, NE.

City of License: Lincoln. ADI: Lincoln-Hastings-Kearney. Rank: 95.

Total Households: ©MSI Consumer Market Data as of 1/1/90. TV Homes, TV% and Circulation ©1990 Arbitron. County coverage based on Arbitron study.

Net Weekly Circulation	State County	Total Households	TV Households	%
50% & Over	KANSAS			
	Jewell	1,900	1,800	95
	Marshall	5,300	5,200	98
	Phillips	2,900	2,800	96
	Republic	2,900	2,800	96
	Smith	2,300	2,300	100
	Washington	3,000	2,900	97
NEBRASKA	Adams	12,100	12,000	99
	Antelope	3,200	3,100	97
	Boone	2,600	2,600	100
	Brown	1,700	1,700	100
	Buffalo	13,900	13,800	99



1 KOLN BPCT-3649 Granted 12/15/65

© American Map Corp., No. 14244

Net Weekly Circulation	State County	Total Households	TV Households	%
50% & Over	Butler	3,400	3,300	97
	Clay	3,000	3,000	100
	Colfax	3,600	3,500	97
	Custer	5,000	4,900	98
	Dawson	8,300	8,200	99
	Fillmore	2,900	2,900	100
	Franklin	1,600	1,600	100
	Frontier	1,400	1,400	100
	Furnas	2,600	2,500	96
	Gage	9,000	8,900	99
	Garfield	1,000	1,000	100
	Gosper	800	800	100
	Greeley	1,200	1,200	100
	Hall	18,700	18,500	99
	Hamilton	3,400	3,400	100
	Harlan	1,700	1,700	100
	Holt	5,000	4,800	96
	Howard	2,400	2,400	100
	Jefferson	3,700	3,600	97
	Johnson	2,000	2,000	100
Kearney	2,600	2,600	100	
Keith	3,700	3,700	100	
Lancaster	83,500	82,700	99	
Lincoln	12,700	12,500	99	
Loup	300	300	100	
Madison	12,700	12,500	98	
Merrick	3,200	3,200	100	
Nance	1,800	1,800	100	
Nuckolls	2,600	2,600	100	
(Continued on page A-724)				
Totals		399,500	394,800	99
Net Weekly Circulation (1990)			276,700	
Average Daily Circulation (1990)			176,100	

Nebraska—McCook-Oberlin, Kansas

KSNK

Ch. 8

(Satellite of KSNW, Wichita, KS)

Network Service: NBC.

Licensee: Wichita License Subsidiary Corp., 333 N. Main St., Wichita, KS 67201.

Studio: U.S. Hwy. 36 W, 9-mi. W of Oberlin, KS.

Telephone: 913-475-2248. Fax: 913-475-3944.

Technical Facilities: Channel No. 8 (180-186 MHz). Authorized power: 297.2-kw visual, 29.5-kw aural. Antenna: 710-ft. above av. terrain, 677-ft. above ground, 3537-ft. above sea level.

Latitude 39° 49' 48"

Longitude 100° 42' 04"

Transmitter: U.S. Hwy. 36, 9-mi. W of Oberlin, KS.

Satellite Earth Station: M/A-Corn, 4-meter; M/A-Corn receivers.

News Services: AP, CNN, Conus, KSN.

Ownership: SJL Broadcast Management Corp. (Group Owner).

Began Operation: October 16, 1959. Sale to present owner by The Standard Corp. approved by FCC August 5, 1988.

Represented (sales): Katz Television.

Represented (legal): Latham & Watkins.

Represented (engineering): A. D. Ring & Associates, P.C.

Personnel:

BOB SALEM

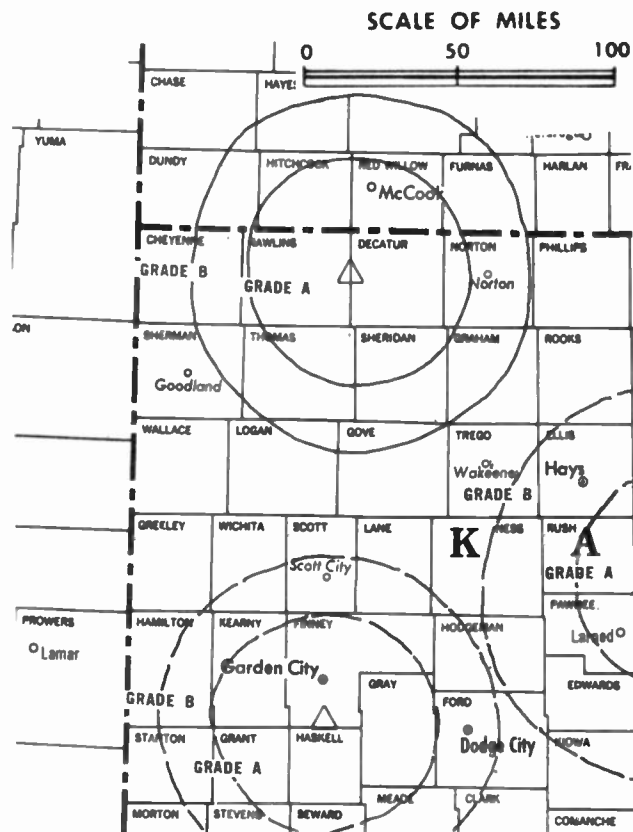
JIM BOWERS, chief engineer.

Rates: Offered as a bonus with KSNW, Wichita, KS & satellites (Kansas State Network) KSNB, Garden City & KNSC, Great Bend, KS.

City of License: McCook, ADI: Wichita-Hutchinson. Rank: 61.

Total Households: ©MSI Consumer Market Data as of 1/1/90. TV Homes, TV% and Circulation ©1990 Arbitron. County coverage based on Arbitron study.

Net Weekly Circulation	State County	Total Households	TV Households	%
50% & Over	KANSAS			
	Cheyenne	1,500	1,500	100
	Decatur	1,700	1,700	100
	Gove	1,400	1,400	100
	Graham	1,500	1,500	100
	Logan	1,400	1,400	100
	Norton	2,700	2,700	100
	Rawlins	1,500	1,500	100
	Sheridan	1,300	1,300	100
	Sherman	2,900	2,900	100
	Thomas	3,100	3,000	97
	NEBRASKA			
	Dundy	1,200	1,200	100
Furnas	2,600	2,500	96	
Gosper	800	800	100	
Hayes	500	500	100	



KSNK BPCT-820707KF Granted 8/20/82

© American Map Corp., 14244

Net Weekly Circulation	State County	Total Households	TV Households	%
50% & Over	Hitchcock	1,500	1,500	100
	Red Willow	5,000	4,900	98
Between 25-49%	KANSAS			
	Phillips	2,900	2,800	96
	Rooks	2,500	2,500	100
	NEBRASKA			
Frontier	1,400	1,400	100	
Between 5-24%	KANSAS			
	Trego	1,800	1,800	100
	NEBRASKA			
	Chase	1,900	1,900	100
	Harlan	1,700	1,700	100
Totals		42,800	42,400	99
Net Weekly Circulation (1990)			28,900	
Average Daily Circulation (1990)			18,100	

Your message in this ad space could cost as little as \$95, and it will reach the people important to you!

Television & Cable Factbook

Nebraska—North Platte

KNOP-TV Ch. 2

Network Service: NBC.

Licensee: North Platte Television Inc., Box 749, North Platte, NE 69101.

Studio: 4.7-mi. NNE of North Platte town, North Platte, NE 69103.

Telephone: 308-532-2222.

Technical Facilities: Channel No. 2 (54-60 MHz). Authorized power: 100-kw visual, 15-kw aural. Antenna: 630-ft. above av. terrain, 609-ft. above ground, 3621-ft. above sea level.

Latitude 41° 12' 13"
Longitude 100° 43' 58"

Transmitter: 4.7-mi. NNE of center of town.

Satellite Earth Stations: 2 in operation; Harris receivers.

News Service: AP.

Ownership: North Platte Television Inc.

Began Operation: December 15, 1958. Sale to present owners by group headed by Fred E. Shrake & Mac Smock approved June 16, 1967 by FCC.

Represented (sales): Adam Young Inc.

Represented (engineering): Jules Cohen & Associates.

Personnel:

ULYSSES A. CARLINI, general manager.

JODI RITACCA, news director.

JOHN KOCH, sports director.

CHRIS DAVIES, chief engineer.

CHERYL McDONALD, traffic director.

GREGG HOOVER, program & promotion director.

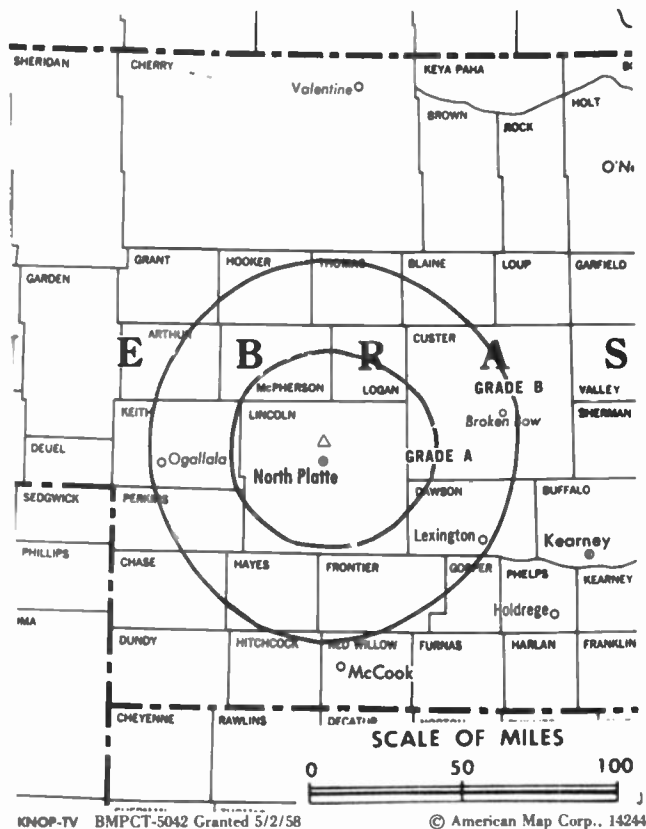
Highest 30 Sec. Rate: \$285.

NETWORK BASE HOURLY RATE: \$200.

City of License: North Platte. ADI: North Platte. Rank: 208.

Total Households: ©MSI Consumer Market Data as of 1/1/90. TV Homes, TV% and Circulation ©1990 Arbitron. County coverage based on Arbitron study.

Net Weekly Circulation	State County	Total Households	TV Households	%
NEBRASKA				
50% & Over	Arthur	200	200	100
	Blaine	300	300	100
	Cherry	2,600	2,600	100
	Dawson	8,300	8,200	99
	Frontier	1,400	1,400	100
	Grant	300	300	100
	Hooker	400	400	100
	Keith	3,700	3,700	100



Net Weekly Circulation	State County	Total Households	TV Households	%
50% & Over	Lincoln	12,700	12,500	99
	Logan	400	400	100
	McPherson	200	200	100
	Perkins	1,500	1,500	100
	Thomas	400	400	100
NEBRASKA				
Between 25-49%	Chase	1,900	1,900	100
	Custer	5,000	4,900	98
	Deuel	1,000	1,000	100
	Garden	1,000	1,000	100
NEBRASKA				
Between 5-24%	Hayes	500	500	100
	Loup	300	300	100
	Phelps	3,700	3,700	100
	Red Willow	5,000	4,900	98
Totals		50,800	50,300	99
Net Weekly Circulation (1990)				30,700
Average Daily Circulation (1990)				20,600

Nebraska—Omaha

KETV
Ch. 7

Network Service: ABC.

Licensee: Pulitzer Bcstg. Co., 27th & Douglas Sts., Omaha, NE 68131.

Studio: 27th & Douglas Sts., Omaha, NE 68131.

Telephone: 402-345-7777. TWX: 910-622-0710.

Technical Facilities: Channel No. 7 (174-180 MHz). Authorized power: 316-kw visual, 31.6-kw aural. Antenna: 1360-ft. above av. terrain, 1363-ft. above ground, 2549-ft. above sea level.

Latitude 41° 18' 32"
Longitude 96° 01' 37"

Transmitter: 5600 N. 72nd St.

Multichannel TV Sound: Stereo only.

Satellite Earth Stations: Andrew, 7.3-meter C-band; Andrew, 6-meter Ku & C-band; BMS, 6-meter C-band; M/A-Com, 3-meter Ku-band; Avartek, M/A-Com receivers.

News Services: ABC, AP, Potomac News Service, UPI.

Ownership: Pulitzer Broadcasting Co. (Group Owner).

Began Operation: September 17, 1957. Sale to present owner by Peter Kiewit Sons' Inc. (publisher of Omaha World-Herald) approved by FCC Feb. 26, 1976 (Television Digest, Vol. 15:45). Previous sale of newspaper and TV station began with transfer of newspaper and 45% of KETV in 1962 and was completed the following year when transfer of the remaining 55% of KETV was approved June 11, 1963 by FCC (Vol. 2:45; 3:23).

Represented (sales): Blair Television.

Represented (legal): Verner, Lipfert, Bernhard, McPherson & Hand.

Personnel:

DAVID SUMMERS, general manager.
HOWARD SHRIER, general sales manager.
DONNA RIDGLEY, local sales manager.
BETTIE DENNY, program/community affairs manager.
PHIL CLARK, promotion manager.
KIRK WINKLER, news director.
DON CLAUSEN, chief engineer.
DICK SPARK, business manager.

Highest 30 Sec. Rate: \$4500.

City of License: Omaha. ADI: Omaha. Rank: 73.

Total Households: ©MSI Consumer Market Data as of 1/1/90. TV Homes, TV% and Circulation ©1990 Arbitron. County coverage based on Arbitron study.

Net Weekly Circulation	State County	Total Households	TV Households	%
50% & Over	IOWA			
	Cass	6,600	6,500	98
	Fremont	3,800	3,800	100
	Harrison	6,000	5,900	98
	Mills	4,700	4,700	100
	Monona	4,400	4,300	98
	Montgomery	5,400	5,300	98
	Page	7,400	7,300	99
	Pottawattamie	33,700	33,400	99
	Shelby	5,500	5,500	100
	Taylor	3,200	3,100	97
	MISSOURI			
	Atchison	3,100	3,100	100
	NEBRASKA			
	Burt	3,400	3,400	100
	Butler	3,400	3,300	97
	Cass	8,500	8,400	99
Colfax	3,600	3,500	97	
Cuming	4,000	3,900	98	
Dodge	14,000	13,900	99	



Net Weekly Circulation	State County	Total Households	TV Households	%
50% & Over	Douglas	160,500	159,100	99
	Gage	9,000	8,900	99
	Johnson	2,000	2,000	100
	Lancaster	83,500	82,700	99
	Nemaha	3,200	3,200	100
	Otoe	5,900	5,800	98
	Pawnee	1,500	1,500	100
	Platte	10,800	10,700	99
	Richardson	4,300	4,200	98
	Saline	5,000	4,900	98
	Sarpy	32,800	32,700	100
	Saunders	7,000	6,900	99
	Seward	5,900	5,800	98
Washington	6,000	6,000	100	
Between 25-49%	IOWA			
	Adams	2,100	2,100	100
	Audubon	3,000	3,000	100
	Crawford	6,800	6,700	99
NEBRASKA	Jefferson	3,700	3,600	97
	Polk	2,300	2,300	100
	Stanton	2,500	2,500	100
	Thurston	2,400	2,400	100
	York	5,700	5,600	98
	Between 5-24%	IOWA		
Ida		3,500	3,500	100
Sac		5,300	5,200	98
Union	5,400	5,300	98	
(Continued on page A-725)				
Totals		540,500	535,100	99
Net Weekly Circulation (1990)				405,200
Average Daily Circulation (1990)				236,900

Nebraska—Omaha

KMTV

Ch. 3

Network Service: CBS.

Licensee: KMTV Inc., 10714 Mockingbird Dr., Omaha, NE 68127.

Studio: 10714 Mockingbird Dr., Omaha, NE 68127.

Telephone: 402-592-3333. TWX: 402-348-1109.

Technical Facilities: Channel No. 3 (60-66 MHz). Authorized power: 100-kw visual, 20-kw aural. Antenna: 1370-ft. above av. terrain, 1345-ft. above ground, 2549-ft. above sea level.

Latitude 41° 18' 25"
Longitude 96° 01' 37"

Transmitter: 5400 N. 72nd St.

Multichannel TV Sound: Stereo only.

Satellite Earth Stations: Scientific-Atlanta, 7-meter C-band; Scientific-Atlanta, 4.6-meter C-band; AFC, 3.7-meter Ku-band; Harris, 3-meter C-band; Harris, M/A-Corn, Scientific-Atlanta receivers.

News Services: AP, CBS, UPI.

Ownership: Lee Enterprises Inc. (Group Owner).

Began Operation: September 1, 1949. Sale to present owner by May Bcstg. Co. approved by FCC Nov. 7, 1986.

Represented (sales): Katz Television.

Represented (legal): Reed, Smith, Shaw & McClay.

Represented (engineering): David Steel & Associates Inc.

Personnel:

HOWARD KENNEDY, general manager.

DAVID L. KUEHN, general sales manager.

LIN WHITE, national sales manager.

LOREN TOBIA, news director.

DONALD E. BROWERS, program & production manager.

LARRY STEELE, chief engineer.

GARY SWANGER, business manager.

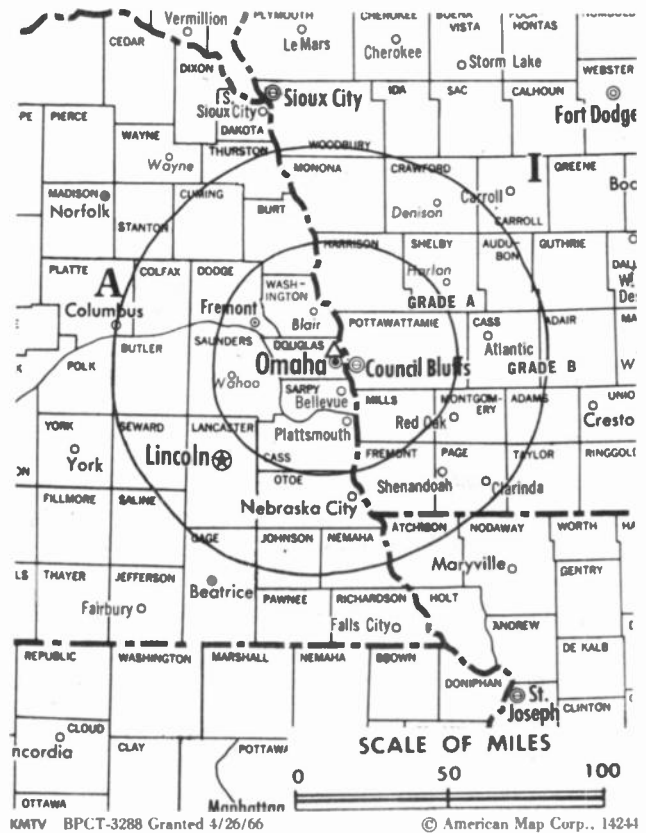
Highest 30 Sec. Rate: \$1500.

NETWORK BASE HOURLY RATE: \$1325.

City of License: Omaha. ADI: Omaha. Rank: 73.

Total Households: ©MSI Consumer Market Data as of 1/1/90. TV Homes, TV% and Circulation ©1990 Arbitron. County coverage based on Arbitron study.

Net Weekly Circulation	State County	Total Households	TV Households	%
50% & Over	IOWA			
	Cass	6,600	6,500	98
	Crawford	6,800	6,700	99
	Fremont	3,800	3,800	100
	Harrison	6,000	5,900	98
	Mills	4,700	4,700	100
	Monona	4,400	4,300	98
	Montgomery	5,400	5,300	98
	Page	7,400	7,300	99
	Pottawattamie	33,700	33,400	99
	Shelby	5,500	5,500	100
	MISSOURI			
	Atchison	3,100	3,100	100
	NEBRASKA			
	Burt	3,400	3,400	100
	Butler	3,400	3,300	97
	Cass	8,500	8,400	99
Colfax	3,600	3,500	97	
Cuming	4,000	3,900	98	
Dodge	14,000	13,900	99	



Net Weekly Circulation	State County	Total Households	TV Households	%	
50% & Over	Douglas	160,500	159,100	99	
	Johnson	2,000	2,000	100	
	Lancaster	83,500	82,700	99	
	Nemaha	3,200	3,200	100	
	Otoe	5,900	5,800	98	
	Sarpy	32,800	32,700	100	
	Saunders	7,000	6,900	99	
Washington	6,000	6,000	100		
Between 25-49%	IOWA				
	Adams	2,100	2,100	100	
	Taylor	3,200	3,100	97	
Between 5-24%	MISSOURI				
	Nodaway	7,600	7,500	99	
50% & Over	NEBRASKA				
	Pawnee	1,500	1,500	100	
	Platte	10,800	10,700	99	
	Richardson	4,300	4,200	98	
	Saline	5,000	4,900	98	
	Seward	5,900	5,800	98	
	Thurston	2,400	2,400	100	
	Wayne	3,300	3,300	100	
	Between 5-24%	IOWA			
		Audubon	3,000	3,000	100
MISSOURI					
Holt	2,700	2,600	96		
Between 5-24%	NEBRASKA				
	Dakota	6,600	6,600	100	
(Continued on page A-724)					
Totals		519,500	514,400	99	
Net Weekly Circulation (1990)				361,100	
Average Daily Circulation (1990)				200,700	

Nebraska—Omaha

KPTM
Ch. 42

Network Service: Fox.

Licensee: Pappas Telecasting of the Midlands, 4625 Farnam St., Omaha, NE 68132.

Studio: 4625 Farnam St., Omaha, NE 68132.

Telephone: 402-558-4200. TWX: 910-558-0475. Fax: 402-558-0475.

Technical Facilities: Channel No. 42 (638-644 MHz). Authorized power: 5000-kw max. visual, 500-kw max. aural. Antenna: 1559-ft. above av. terrain, 1479-ft. above ground, 2689-ft. above sea level.

Latitude 41° 04' 15"
Longitude 96° 13' 30"

Holds CP for change to 1893-ft. above av. terrain, 1814-ft. above ground, 3021-ft. above sea level. BPCT-870902KE.

Transmitter: 19801 Pflug Road, Springfield.

Multichannel TV Sound: Stereo only.

Satellite Earth Stations: Harris, 6.1-meter C-band; AFC, 3.6-meter Ku-band; Harris, M/A-Corn receivers.

Ownership: Pappas Telecasting Companies (Group Owner).

Began Operation: April 6, 1986.

Represented (sales): TeleRep Inc.

Represented (legal): Bryan, Cave, McPheeters & McRoberts.

Represented (engineering): Smith & Powstenko; Cecil Lynch.

Personnel:

HARRY J. PAPPAS, president.

HAROLD E. PROTTER, vice president & general manager.

JIM McKERNAN, station manager & general marketing manager.

STEVE RABB, national marketing manager.

ROGER MOODY, local marketing manager.

BRAD GONZALEZ, program/promotion manager.

AMY ELIZABETH HANTEN, news director.

KATHY HIGGINS, traffic manager.

DALE SCHERBRING, chief engineer.

JACE ANDERSON, production manager.

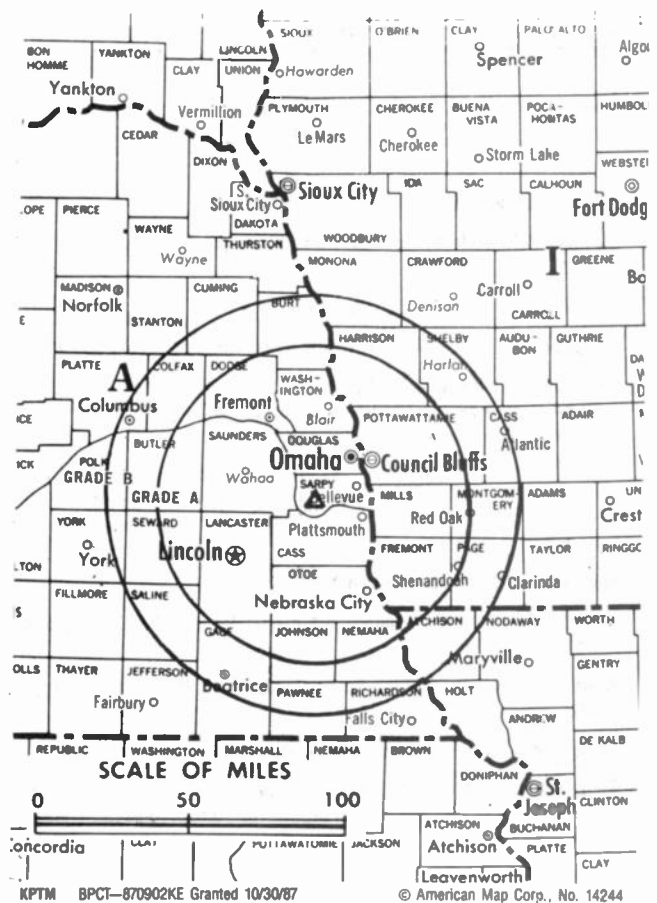
MARILYN ROTHE, film manager & programming assistant.

Rates: On request.

City of License: Omaha. ADI: Omaha. Rank: 73.

Total Households: ©ANSI Consumer Market Data as of 1/1/90. TV Homes, TV% and Circulation ©1990 Arbitron. County coverage based on Arbitron study.

Net Weekly Circulation	State County	Total Households	TV Households	%
50% & Over	IOWA			
	Fremont	3,800	3,800	100
	Mills	4,700	4,700	100
	Montgomery	5,400	5,300	98
	Page	7,400	7,300	99
	Pottawattamie	33,700	33,400	99
	NEBRASKA			
	Cass	8,500	8,400	99
	Colfax	3,600	3,500	97
	Dodge	14,000	13,900	99
Douglas	160,500	159,100	99	
Johnson	2,000	2,000	100	
Lancaster	83,500	82,700	99	
Nemaha	3,200	3,200	100	
Otoe	5,900	5,800	98	
Pawnee	1,500	1,500	100	
Platte	10,800	10,700	99	
Sarpy	32,800	32,700	100	



Net Weekly Circulation	State County	Total Households	TV Households	%
50% & Over	Saunders	7,000	6,900	99
	Seward	5,900	5,800	98
	Washington	6,000	6,000	100
Between 25-49%	IOWA			
	Cass	6,600	6,500	98
	Crawford	6,800	6,700	99
	Harrison	6,000	5,900	98
	Monona	4,400	4,300	98
	Shelby	5,500	5,500	100
	Taylor	3,200	3,100	97
	MISSOURI			
	Atchison	3,100	3,100	100
	NEBRASKA			
Burt	3,400	3,400	100	
Butler	3,400	3,300	97	
Cuming	4,000	3,900	98	
Gage	9,000	8,900	99	
Jefferson	3,700	3,600	97	
Polk	2,300	2,300	100	
Richardson	4,300	4,200	98	
Saline	5,000	4,900	98	
Stanton	2,500	2,500	100	
Thurston	2,400	2,400	100	
Wayne	3,300	3,300	100	
York	5,700	5,600	98	
Between 5-24%	IOWA			
	Adams	2,100	2,100	100
(Continued on page A-724)				
Totals		509,300	504,400	99
Net Weekly Circulation (1990)				297,200
Average Daily Circulation (1990)				141,800

Nebraska—Omaha

WOWT

Ch. 6

Network Service: NBC.

Licensee: Chronicle Broadcasting Co., 1001 Van Ness Ave., San Francisco, CA 94119.

Studio: 3501 Farnam St., Omaha, NE 68131.

Telephone: 402-346-6666. TWX: 910-622-0488. Fax: 402-346-9249.

Technical Facilities: Channel No. 6 (82-88 MHz). Authorized power: 100-kw visual, 20-kw aural. Antenna: 1370-ft. above av. terrain, 1343-ft. above ground, 2534-ft. above sea level.

Latitude 41° 18' 40"
Longitude 96° 01' 37"

Transmitter: 72nd & Crown Point Ave.

Multichannel TV Sound: Stereo only.

Satellite Earth Station: Harris, 6.1-meter; Harris, M/A-Corn, Scientific-Atlanta receivers.

News Services: AP, Chronicle Bcstg., Conus, ESDI, National Weather Service, NBC, UPI.

Ownership: Chronicle Broadcasting Co. (Group Owner).

Began Operation: August 29, 1949. Sale to present owner by Meredith Corp. approved by FCC May 20, 1975 (Television Digest, Vol. 15:6, 8). Sold to Meredith Sept. 1951 (Vol. 7:32, 39).

Represented (sales): Petry Television Inc.

Represented (legal): Fletcher, Heald & Hildreth.

Represented (engineering): A. D. Ring & Associates, P.C.

Personnel:

STURGES DORRANCE, interim general manager.
DONALD GRUBAUGH, vice president & general sales manager.
JOHN DIXON, program director.
WAYNE GOETZ, chief engineer.
JUDY HORAN, promotion manager.
MARILYN KONIGSBERG, community affairs director.
BRYCE ANDERSON, farm director.
KAREN BRIDE, controller.

Rates: On request.

NETWORK BASE HOURLY RATE: \$2000.

City of License: Omaha. ADI: Omaha. Rank: 73.

Total Households: ©MSI Consumer Market Data as of 1/1/90. TV Homes, TV% and Circulation ©1990 Arbitron. County coverage based on Arbitron study.

Net Weekly Circulation	State County	Total Households	TV Households	%
50% & Over	IOWA			
	Cass	6,600	6,500	98
	Fremont	3,800	3,800	100
	Harrison	6,000	5,900	98
	Mills	4,700	4,700	100
	Monona	4,400	4,300	98
	Montgomery	5,400	5,300	98
	Page	7,400	7,300	99
	Pottawattamie	33,700	33,400	99
	Shelby	5,500	5,500	100
	MISSOURI			
	Atchison	3,100	3,100	100
	NEBRASKA			
	Burt	3,400	3,400	100
Butler	3,400	3,300	97	
Cass	8,500	8,400	99	



WOWT BPC-T-3671 Granted 4/25/66

© American Map Corp., 14244

Net Weekly Circulation	State County	Total Households	TV Households	%
50% & Over	Colfax	3,600	3,500	97
	Cuming	4,000	3,900	98
	Dodge	14,000	13,900	99
	Douglas	160,500	159,100	99
	Gage	9,000	8,900	99
	Johnson	2,000	2,000	100
	Lancaster	83,500	82,700	99
	Nemaha	3,200	3,200	100
	Otoe	5,900	5,800	98
	Pawnee	1,500	1,500	100
	Platte	10,800	10,700	99
	Saline	5,000	4,900	98
	Sarpy	32,800	32,700	100
	Saunders	7,000	6,900	99
Seward	5,900	5,800	98	
Washington	6,000	6,000	100	
Between 25-49%	IOWA			
	Adams	2,100	2,100	100
	Audubon	3,000	3,000	100
	Crawford	6,800	6,700	99
	Taylor	3,200	3,100	97
	MISSOURI			
	Nodaway	7,600	7,500	99
NEBRASKA				
Madison	12,700	12,500	98	
Richardson	4,300	4,200	98	
Thurston	2,400	2,400	100	
York	5,700	5,600	98	
(Continued on page A-725)				
Totals		530,600	525,400	99
Net Weekly Circulation (1990)			393,500	
Average Daily Circulation (1990)			214,200	

Nebraska—Scottsbluff

KDUH-TV

Ch. 4

(Affiliate of KOTA-TV, Rapid City, SD)

Network Service: ABC.

Licensee: Duhamel Bcstg. Enterprises, Box 1760, Rapid City, SD 57709.

Studio: 1523 First Ave., Scottsbluff, NE 69361.

Telephone: 308-632-3071.

Technical Facilities: Channel No. 4 (66-72 MHz). Authorized power: 100-kw visual, 20-kw aural. Antenna: 2000-ft. above av. terrain, 1961-ft. above ground, 6316-ft. above sea level.

Latitude 42° 10' 21"
Longitude 103° 13' 57"

Transmitter: 13.1-mi. SW of Hemingford, NE.

Satellite Earth Stations: Simulcast, 5-meter; RCA Americom Ku-band; Simulcast receivers.

News Services: ABC, UPI.

Ownership: Duhamel Broadcasting Enterprises (Group Owner).

Began Operation: February 20, 1958.

Represented (sales): Katz Television; The Soderlund Co. (Omaha-Lincoln).

Represented (legal): Fisher, Wayland, Cooper & Leader.

Represented (engineering): Edward F. Lorentz & Associates; Vir James (Denver).

Personnel:

WILLIAM DUHAMEL, general manager.

WES HAUGEN, general sales manager.

FRANK ETHERINGTON, director of engineering.

REX SWANSON, station manager.

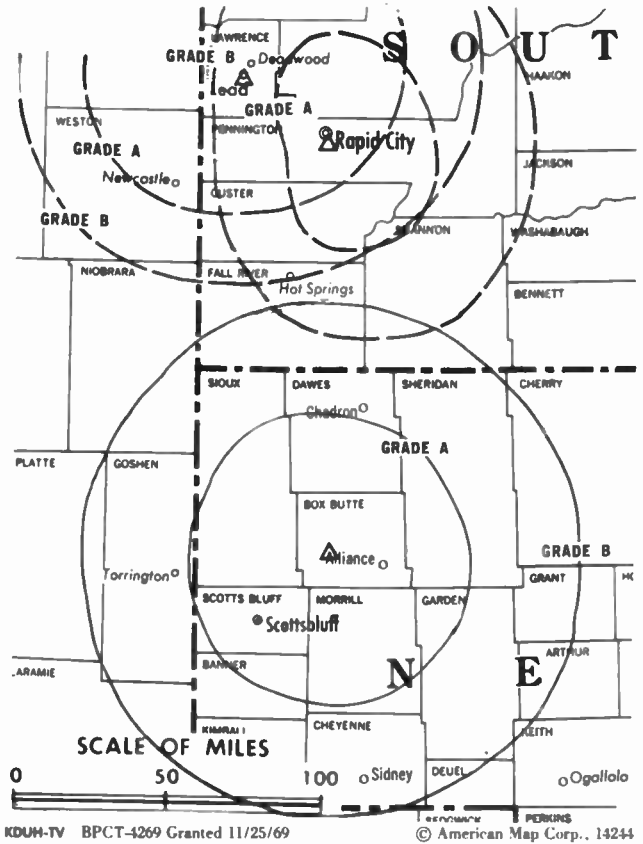
DENNIS LORTZ, news director.

Rates: Sold in combination with KOTA-TV, Rapid City, SD.

City of License: Scottsbluff. ADI: Cheyenne, WY-Scottsbluff, NE-Sterling, CO. Rank: 189.

Total Households: ©MSI Consumer Market Data as of 1/1/90. TV Homes, TV% and Circulation ©1990 Arbitron. County coverage based on Arbitron study.

Net Weekly Circulation	State County	Total Households	TV Households	%
50% & Over	NEBRASKA			
	Banner	300	300	100
	Box Butte	5,400	5,300	98
	Cheyenne	4,200	4,100	98
	Dawes	3,500	3,400	97
	Garden	1,000	1,000	100
	Grant	300	300	100
	Kimball	1,900	1,900	100
	Morrill	2,400	2,300	96
	Scotts Bluff	14,400	14,200	99
	Sheridan	2,900	2,900	100
	Sioux	700	700	100
	WYOMING			
	Goshen	5,200	5,100	98



Net Weekly Circulation	State County	Total Households	TV Households	%
50% & Over	Niobrara	1,200	1,200	100
	Platte	4,200	4,000	95
NEBRASKA				
Between 25-49%	Deuel	1,000	1,000	100
NEBRASKA				
Between 5-24%	Cherry	2,600	2,600	100
	Hooker	400	400	100
SOUTH DAKOTA				
	Fall River	3,400	3,300	97
	Shannon	2,700	2,500	93
WYOMING				
	Weston	2,800	2,700	96
Totals		60,500	59,200	98
Net Weekly Circulation (1990)				41,100
Average Daily Circulation (1990)				25,300

**NEED BROADCAST TV OR CABLE TV DATA
FROM THE FACTBOOK ON TAPE OR DISKETTE?
NEED CUSTOMIZED REPORTS?**

Call Warren Publishing's
Market Research & Data Sales Dept.

202-872-9200

Nebraska—Scottsbluff-Gering

KSTF

Ch. 10

(Satellite of KGWN-TV, Cheyenne, WY)

Network Service: CBS.

Licensee: Stauffer Communications Inc., 2923 E. Lincolnway, Cheyenne, WY 82001.

Studio: See KGWN-TV, Cheyenne, WY.

Telephone: 307-634-7755. **Fax:** 307-635-0224.

Technical Facilities: Channel No. 10 (192-198 MHz). Authorized power: 240-kw visual, 24-kw aural. Antenna: 840-ft. above av. terrain, 674-ft. above ground, 5141-ft. above sea level.

Latitude 41° 59' 58"

Longitude 103° 39' 55"

Transmitter: 9.5-mi. N of center of Scottsbluff.

Satellite Earth Station: RCA, 3.5-meter; RCA receivers.

News Service: AP.

Ownership: Stauffer Communications Inc. (Group Owner).

Began Operation: August 7, 1955. Sale to present owner by Burke Bcstg. of Cheyenne approved by FCC June 8, 1986. Sale to Wyneco Communications approved Oct. 14, 1983.

Represented (sales): Katz Television.

Represented (legal): Dow, Lohnes & Albertson.

Personnel:

CARL J. OCCHIPINTI, general manager.

ROBERT OLSEN, station manager.

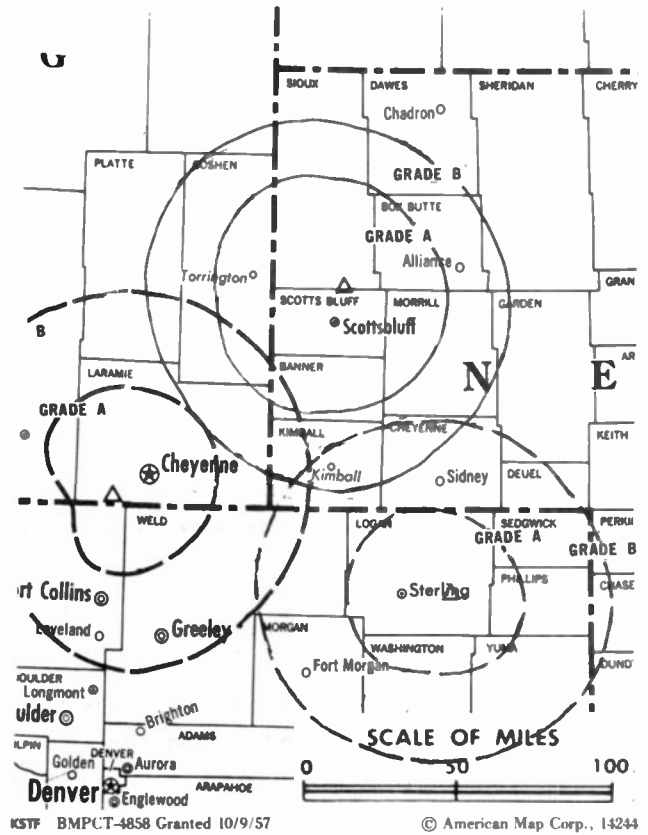
Rates: See KGWN-TV, Cheyenne, WY.

NETWORK BASE HOURLY RATE: Bonus to KGWN-TV, Cheyenne, WY.

City of License: Scottsbluff. **ADI:** Cheyenne, WY-Scottsbluff, NE-Sterling, CO. **Rank:** 189.

Total Households: ©MSI Consumer Market Data as of 1/1/90. **TV Homes, TV% and Circulation** ©1990 Arbitron. County coverage based on Arbitron study.

Net Weekly Circulation	State County	Total Households	TV Households	%
50% & Over	NEBRASKA			
	Banner	300	300	100
	Box Butte	5,400	5,300	98
	Kimball	1,900	1,900	100
	Morrill	2,400	2,300	96



KSTF B.M.P.C.T.-4858 Granted 10/9/57

© American Map Corp., 14244

Net Weekly Circulation	State County	Total Households	TV Households	%
50% & Over	Scotts Bluff	14,400	14,200	99
	Sioux	700	700	100
	WYOMING			
	Goshen	5,200	5,100	98
Between 25-49%	WYOMING			
	Platte	4,200	4,000	95
Between 5-24%	NEBRASKA			
	Cheyenne	4,200	4,100	98
	Dawes	3,500	3,400	97
	Garden	1,000	1,000	100
	Sheridan	2,900	2,900	100
Totals		46,100	45,200	98
Net Weekly Circulation (1990)			28,000	
Average Daily Circulation (1990)			16,100	

Nebraska—Superior

KSNB-TV

Ch. 4

(Semi-satellite of KHGI-TV, Kearney, NE)

Network Service: ABC.

Licensee: Joseph C. Amato, Receiver, PHC, 2929 E. Commercial Blvd., Fort Lauderdale, FL 33308.

Studio: 14.5-mi. S of Hwy. 44, Kearney, NE 68848.

Telephone: 308-743-2494. TWX: 910-960-3746. Fax: 308-743-2644.

Technical Facilities: Channel No. 4 (66-72 MHz). Authorized power: 100-kw visual, 10-kw aural. Antenna: 1130-ft. above av. terrain, 1086-ft. above ground, 2837-ft. above sea level.

Latitude	40°	05'	13"
Longitude	97°	55'	12"

Transmitter: 4.7-mi. SW of Ruskin.

Satellite Earth Station: Prodefin, 5-meter; Pinzone receivers.

News Services: ABC, AP, National Weather Service, Environmental Satellite Services.

Ownership: Joseph C. Amato, Receiver (Group Owner).

Began Operation: October 1, 1965.

Represented (sales): Katz Television.

Represented (engineering): Jules Cohen & Associates, P.C.

Personnel:

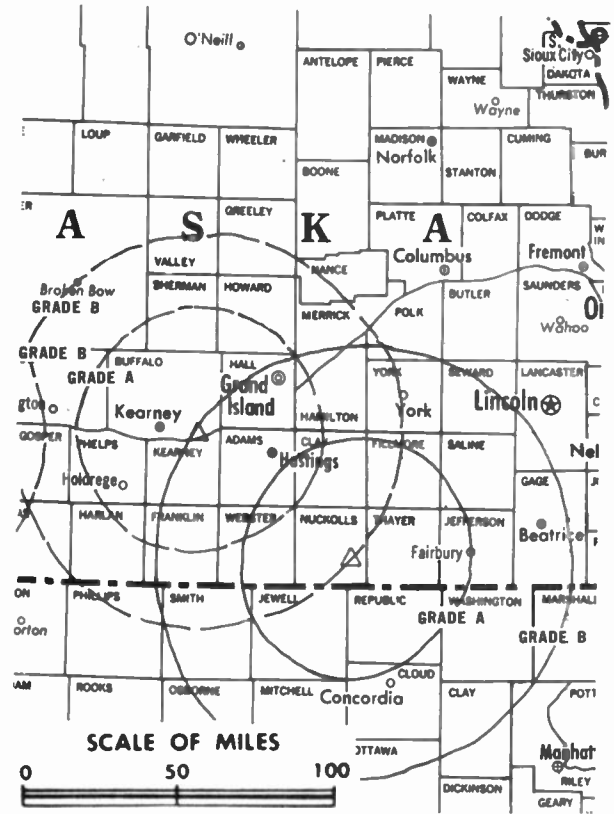
PEGGY A. LANDRY, general manager.

GENE SHORT, sales manager.

JERRY FUEHRER, chief engineer.

MARK NELSEN, news director.

DOROTHY JOHNSON, business manager.



KSNB-TV BMPCT-6399 Granted 3/14/67

© American Map Corp., 14244

Rates: Sold in conjunction with KHGI-TV, Kearney & KWNB-TV, Hayes Center, NE.

Arbitron Data: Included with KHGI-TV, Kearney.

City of License: Superior. ADI: Lincoln-Hastings-Kearney. Rank: 95.

Nebraska

KHGI-TV, Kearney-Hastings-Grand Island (Arbitron Data Continued)

Net Weekly Circulation	State County	Total Households	TV Households Households	%
50% & Over	NEBRASKA			
	Perkins	1,500	1,500	100
	Phelps	3,700	3,700	100
	Red Willow	5,000	4,900	98
	Sherman	1,500	1,500	100
	Thayer	2,700	2,700	100
	Valley	2,300	2,200	96
	Webster	2,000	2,000	100
Between 25-49%	KANSAS			
	Cheyenne	1,500	1,500	100
	Decatur	1,700	1,700	100
	Mitchell	3,300	3,200	97
	Ottawa	2,300	2,200	96
	Rawlins	1,500	1,500	100
	NEBRASKA			
	Arthur	200	200	100
	Deuel	1,000	1,000	100
	Garden	1,000	1,000	100
	Garfield	1,000	1,000	100
	Keith	3,700	3,700	100
	Logan	400	400	100
	Mc Pherson	200	200	100
Nance	1,800	1,800	100	
York	5,700	5,600	98	
Between 5-24%	KANSAS			
	Clay	3,800	3,700	97
	Gove	1,400	1,400	100
	Graham	1,500	1,500	100
	Lincoln	1,600	1,600	100
	Marshall	5,300	5,200	98
	NEBRASKA			
	Antelope	3,200	3,100	97
	Blaine	300	300	100
	Boone	2,600	2,600	100
	Gage	9,000	8,900	99
	Loup	300	300	100
	Polk	2,300	2,300	100
	Saline	5,000	4,900	98
Wheeler	400	400	100	

KOLN, Lincoln (Arbitron Data Continued)

Net Weekly Circulation	State County	Total Households	TV Households Households	%
50% & Over	NEBRASKA			
	Pawnee	1,500	1,500	100
	Perkins	1,500	1,500	100
	Phelps	3,700	3,700	100
	Platte	10,800	10,700	99
	Polk	2,300	2,300	100
	Red Willow	5,000	4,900	98
	Rock	900	900	100
	Saline	5,000	4,900	98
	Seward	5,900	5,800	98
	Sherman	1,500	1,500	100
	Stanton	2,500	2,500	100
	Thayer	2,700	2,700	100
	Valley	2,300	2,200	96
	Webster	2,000	2,000	100

KOLN—(continued) (Arbitron Data Continued)

Net Weekly Circulation	State County	Total Households	TV Households Households	%
50% & Over	Wheeler	400	400	100
	York	5,700	5,600	98
Between 25-49%	KANSAS			
	Cloud	4,500	4,400	98
	Norton	2,700	2,700	100
	NEBRASKA			
	Boyd	1,300	1,300	100
	Cass	8,500	8,400	99
	Cherry	2,600	2,600	100
	Keya Paha	500	500	100
	Logan	400	400	100
	Nemaha	3,200	3,200	100
	Otoe	5,900	5,800	98
	Richardson	4,300	4,200	98
	Saunders	7,000	6,900	99
	Between 5-24%	KANSAS		
Graham		1,500	1,500	100
Nemaha		4,200	4,100	98
Osborne		2,300	2,200	96
Rooks		2,500	2,500	100
NEBRASKA				
Blaine		300	300	100
Cedar		4,000	4,000	100
Chase		1,900	1,900	100
Cuming		4,000	3,900	98
Dodge		14,000	13,900	99
Hitchcock		1,500	1,500	100
Knox		4,000	3,900	98
Pierce		3,100	3,100	100
Washington	6,000	6,000	100	

KPTM, Omaha (Arbitron Data Continued)

Net Weekly Circulation	State County	Total Households	TV Households Households	%
Between 5-24%	KANSAS			
	Marshall	5,300	5,200	98
	MISSOURI			
	Nodaway	7,600	7,500	99
	NEBRASKA			
	Dakota	6,600	6,600	100
Fillmore	2,900	2,900	100	

KMTV, Omaha (Arbitron Data Continued)

Net Weekly Circulation	State County	Total Households	TV Households Households	%
Between 5-24%	NEBRASKA			
	Gage	9,000	8,900	99
	Jefferson	3,700	3,600	97
	Madison	12,700	12,500	98
	Polk	2,300	2,300	100
	Stanton	2,500	2,500	100
	York	5,700	5,600	98

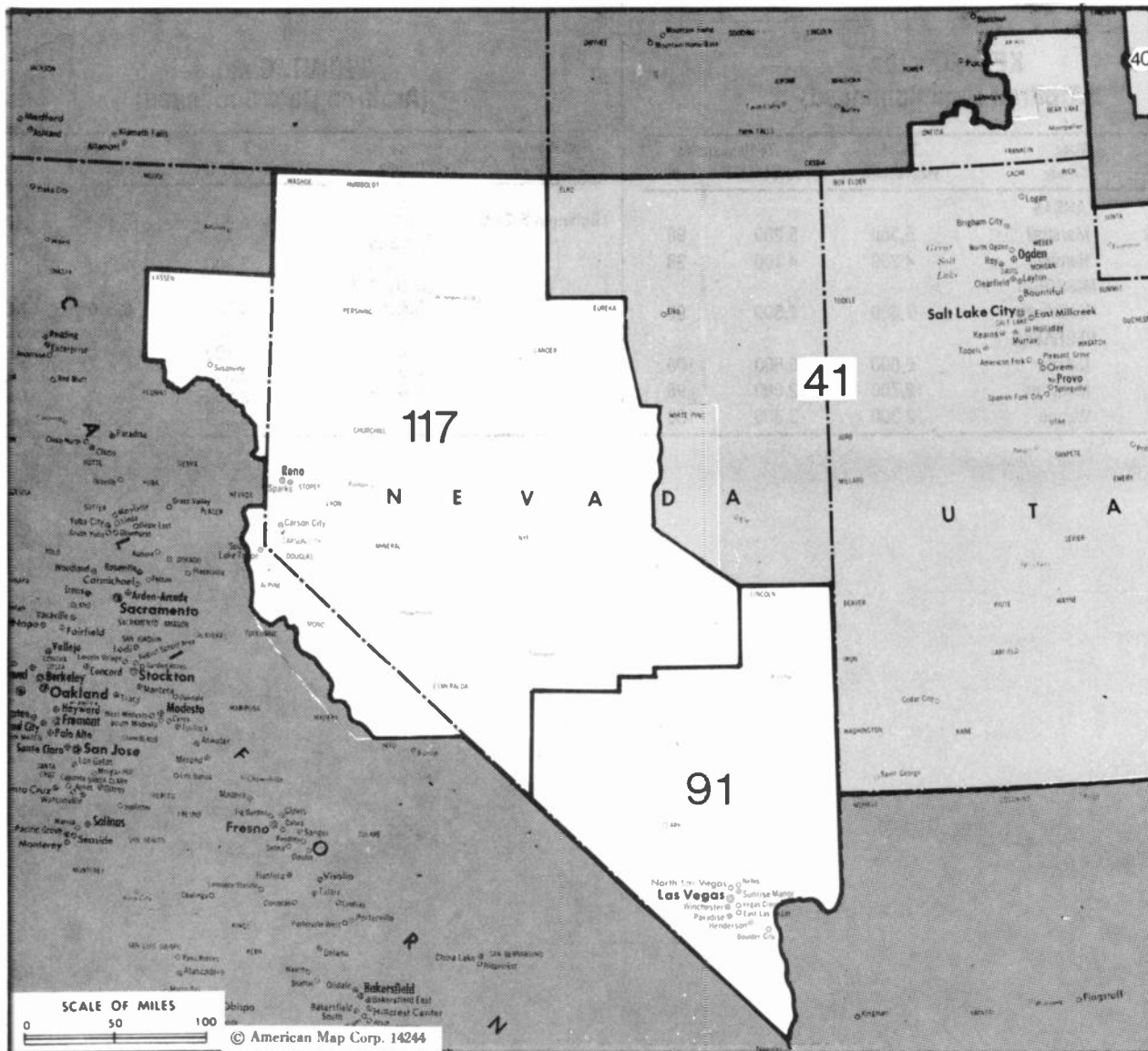
Nebraska

KETV, Omaha (Arbitron Data Continued)

Net Weekly Circulation	State County	Total Households	TV Households	%
Between 5-24%	KANSAS			
	Marshall	5,300	5,200	98
	Nemaha	4,200	4,100	98
	MISSOURI			
	Nodaway	7,600	7,500	99
	NEBRASKA			
	Dakota	6,600	6,600	100
	Madison	12,700	12,500	98
	Wayne	3,300	3,300	100

WOWT, Omaha (Arbitron Data Continued)

Net Weekly Circulation	State County	Total Households	TV Households	%
Between 5-24%	IOWA			
	Union	5,400	5,300	98
	KANSAS			
	Marshall	5,300	5,200	98
	NEBRASKA			
	Dakota	6,600	6,600	100
	Jefferson	3,700	3,600	97
	Pierce	3,100	3,100	100
	Polk	2,300	2,300	100
	Stanton	2,500	2,500	100
	Wayne	3,300	3,300	100



Market	Arbitron AOI TV Households	Rank	Market Area Commercial TV Stations
Salt Lake City, UT	598,200	41	KCCZ (4), KOOG-TV (30), KSL-TV (5), KSTU (13), KTVX (4), KUTV (2), KXIV (14)
Las Vegas, NV	270,600	91	KBLR (39), KF8T (33), KLAS-TV (8), KRLR (21), KTNV (13), KVBC (3), KVVU-TV (5)
Reno, NV	187,300	117	KAME-TV (21), KOLO-TV (8), KREN-TV (27), KRNV (4), KTVN (2)

State Cross Reference List

Communities that receive programs of stations that are located elsewhere.

- KVVU-TV, Henderson See Las Vegas, NV
- KBLR, Las Vegas See Paradise, NV

Nevada Station Totals as of October 1, 1990

	VHF	UHF	TOTAL
Commercial Television Stations	7	5	12
Educational Television Stations	2	0	2
	9	5	14

Nevada—Las Vegas

KFBT

Ch. 33

Network Service: None, independent.

Grantee: Channel 33 Inc., 3840 S. Jones Blvd., Las Vegas, NV 89103.

Studio: 3840 S. Jones Blvd., Las Vegas, NV 89103.

Telephone: 702-873-0033. Fax: 702-873-6192.

Technical Facilities: Channel No. 33 (584-590 MHz). Authorized power: 1349-kw max. visual. Antenna: 1906-ft. above av. terrain, 174-ft. above ground, 4494-ft. above sea level.

Latitude 35° 56' 44"
Longitude 115° 02' 31"

Transmitter: 1.03-mi. NE of Black Mountain.

Satellite Earth Stations: 2 in operation.

Ownership: Channel 33 Inc.

Began Operation: August 1, 1989.

Represented (sales): Landin Media Sales.

Represented (engineering): Mel Freedman.

Personnel:

STEVE GROESBECK, general manager.

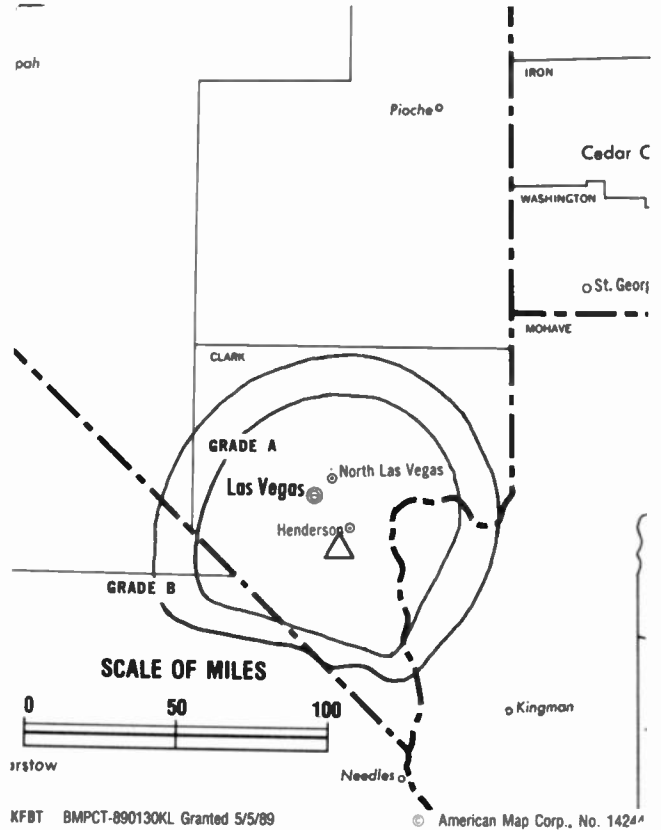
SAM SUMNER, chief engineer.

Highest 30 Sec. Rate: \$120.

City of License: Las Vegas. ADI: Las Vegas. Rank: 91.

Total Households: ©MSI Consumer Market Data as of 1/1/90. TV Homes, TV% and Circulation ©1990 Arbitron. County coverage based on Arbitron study.

Net Weekly Circulation	State County	Total Households	TV Households	%
NEVADA				
Between 5-24%	Clark	263,300	258,900	98
Totals		263,300	258,900	98
Net Weekly Circulation (1990)			23,800	
Average Daily Circulation (1990)			6,400	



KFBT BMPCT-890130KL Granted 5/5/89

© American Map Corp., No. 1424

Your message in this ad space could cost as little as \$95, and it will reach the people important to you!

Television & Cable Factbook

Nevada—Las Vegas

KLAS-TV

Ch. 8

Network Service: CBS.

Licensee: Landmark Television Inc., 3228 Channel 8 Dr., Las Vegas, NV 89114.

Studio: 3228 Channel 8 Dr., Las Vegas, NV 89109.

Mailing Address: Box 15047, Las Vegas, NV 89114.

Telephones: 702-733-8850; 702-792-8888. TWX: 910-397-6968.

Fax: 702-734-7437.

Technical Facilities: Channel No. 8 (180-186 MHz). Authorized power: 316-kw max. & 288-kw horizontal Visual, 63.2-kw max. & 57.5-kw horizontal aural. Antenna: 2000-ft. above av. terrain, 271-ft. above ground, 4606-ft. above sea level.

Latitude	35°	56'	44"
Longitude	115°	02'	33"

Transmitter: Black Mountain, 7-mi. from Henderson.

Satellite Earth Stations: AFC, 3.7-meter Ku-band; Anixter, 5-meter C-band; Microdyne, 7-meter C-band; DH Satellite, 5-meter Ku-band; Scientific-Atlanta, 7-meter C-band; Scientific-Atlanta, 4.6 meter C-band; Agile, AvanteK, DX Antenna, M/A-Com, Microdyne, Scientific-Atlanta receivers.

SNG Mobile Dish: SatCom, 2.4-meter Ku-band.

News Services: AP, Conus, Group W Newsfeed, NIWS, UPI.

Ownership: Landmark Communications Inc.

Began Operation: July 8, 1953. Sale to Hughes Tool Co. by H. M. Greenspun and Las Vegas Sun approved by FCC Feb. 14, 1968 (*Television Digest*, Vol. 8:8, 9). Sale to present owner by the estate of Howard R. Hughes approved by FCC May 15, 1978 (Vol. 18:7).

Represented (sales): Harrington, Righter & Parsons Inc.

Represented (legal): Hogan & Hartson.

Personnel:

RICHARD FRAIM, vice president & general manager.

ANDY HENDERSON, general sales manager.

MATT AARON, national sales manager.

BOB STOLDAL, news director.

PAT MONSON, program director.

CRAIG SPELLERBERG, promotion director.

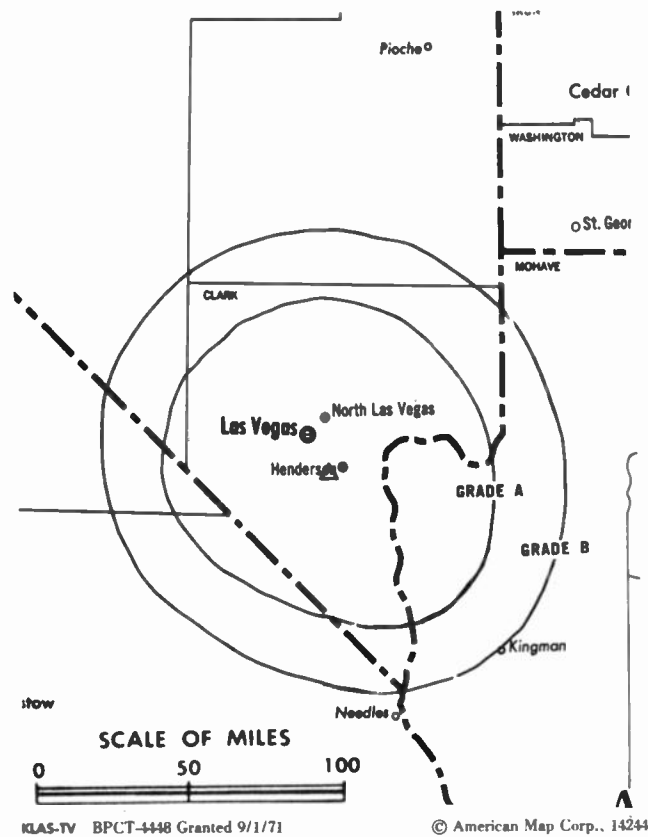
VIRGINIA CANFIELD, business manager.

JEFF CHESSER, production manager.

JOHN NELSON, chief engineer.

Rates: On request.

City of License: Las Vegas. **ADI:** Las Vegas. **Rank:** 91.



Total Households: ©MSI Consumer Market Data as of 1/1/90. TV Homes, TV% and Circulation ©1990 Arbitron. County coverage based on Arbitron study.

Net Weekly Circulation	State County	Total Households	TV Households	%
50% & Over	NEVADA			
	Clark	263,300	258,900	98
	Lincoln	1,400	1,300	93
	Nye South	3,700	3,400	92
Between 5-24%	ARIZONA			
	Mohave	35,500	33,900	95
	NEVADA			
	White Pine	3,100	3,000	97
Totals		307,000	300,500	98
Net Weekly Circulation (1990)				239,100
Average Daily Circulation (1990)				147,600

Nevada—Las Vegas

KRLR

Ch. 21

Network Service: None, independent.

Licensee: DRES Media Inc., Box 26815, Las Vegas, NV 89126.

Studio: 920 S. Commerce St., Las Vegas, NV 89106.

Mailing Address: Box 26815, Las Vegas, NV 89126.

Telephone: 702-382-2121. **TWX:** 62909353. **Fax:** 702-382-1351.

Technical Facilities: Channel No. 21 (512-518 MHz). Authorized power: 427-kw max. visual, 40-kw max. aural. Antenna: 1158-ft. above av. terrain, 90-ft. above ground, 3420-ft. above sea level.

Latitude 36° 00' 26"
Longitude 115° 00' 24"

Transmitter: Black Mountain, Henderson.

Multichannel TV Sound: Stereo only.

Satellite Earth Stations: Comtech, 5-meter C-band; ChannelMaster, 3.2-meter C-band; DX Engineering, 3.2-meter C-band; M/A-Com, 3.2-meter Ku-band; ChannelMaster, DX Engineering, M/A-Com, Pinzone receivers.

Ownership: DRES Media Inc.

Began Operation: July 31, 1984.

Represented (sales): Sektel Inc.

Represented (legal): Miller & Fields, P.C.

Represented (engineering): Carl T. Jones Corp.

Personnel:

RICK SCOTT, general manager.

WAYNE GARTLEY, station manager & national sales manager.

JEFF LONG, local sales manager.

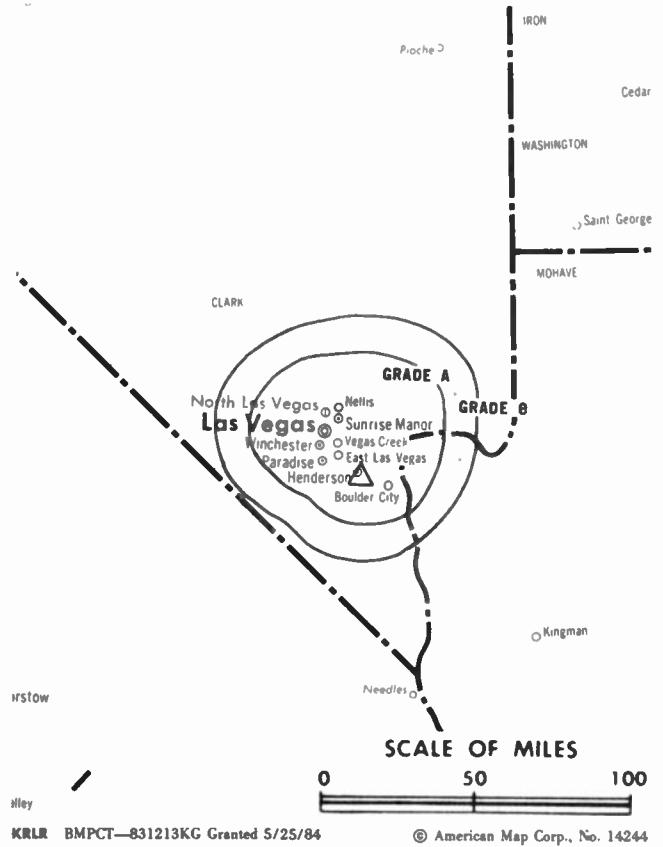
RICK SCOTT, promotion director.

STEVE SCOTT, chief engineer.

RITA WOTHERSPOON, traffic & business manager.

Highest 30 Sec. Rate: \$1500.

City of License: Las Vegas. **ADI:** Las Vegas. **Rank:** 91.



Total Households: ©MSI Consumer Market Data as of 1/1/90. TV Homes, TV% and Circulation ©1990 Arbitron. County coverage based on Arbitron study.

Net Weekly Circulation	State County	Total Households	TV Households	%
NEVADA				
Between 25-49%	Clark	263,300	258,900	98
Totals		263,300	258,900	98
Net Weekly Circulation (1990)			128,100	
Average Daily Circulation (1990)			47,000	

Nevada—Las Vegas

KTNV

Ch. 13

Network Service: ABC.

Licensee: WTMJ Inc.

Studio: 3355 S. Valley View Blvd., Las Vegas, NV 89102.

Telephone: 702-876-1313. **Fax:** 702-871-1961.

Technical Facilities: Channel No. 13 (210-216 MHz). Authorized power: 316-kw visual, 15.8-kw aural. Antenna: 2000-ft. above av. terrain, 268-ft. above ground, 4603-ft. above sea level.

Latitude 35° 56' 43"
Longitude 115° 00' 32"

Transmitter: 10-mi. SSE of Las Vegas, Black Mountain.

Multichannel TV Sound: Stereo only.

Satellite Earth Stations: Andrew, 7-meter C-band; Andrew, 4.5-meter C-band; ChannelMaster, 3-meter C-band; Microdyne, 7-meter C-band; RCA, 3-meter Ku-band; Avantek, Microdyne, RCA receivers.

News Services: ABC, AP.

Ownership: WTMJ Inc. (Group Owner).

Began Operation: May 4, 1956. Sale to Adelson group by Albert Zugsmith interests approved Nov. 20, 1957 by FCC (Television Digest, Vol. 13:34, 42, 47); Zugsmith groups' purchase of KSHO-TV & KBMI(AM), Henderson, NV approved Nov. 28, 1956 (Vol. 12:48). Sale to Nevada Bcstrs. Fund Inc. by Mervyn L. & Nathan Adelson and Irwin A. Molasky approved Nov. 5, 1959 (Vol. 15:42, 45). Interim authorization granted Aug. 9, 1967 to Ch. 13 of Las Vegas Inc. CP granted to Talmac Inc. April 16, 1969 (Vol. 9:15). Positive control acquired by Williams Family Group following FCC approval July 11, 1974. Sale to present owner approved by FCC June 29, 1979 (Vol. 19:8).

Represented (sales): Petry Television Inc.

Represented (legal): Crowell & Moring.

Personnel:

JAMES BEHLING, vice president & general manager.

GARY PLUMLEE, general sales manager.

TIM FOSTER, national sales manager.

TERRY OSTLUND, chief engineer.

RICHARD UREY, news director.

STORMI LLOYD-DRAKE, program director.

CURT HALL, promotion director.

JAYNE BOHN, business manager.



Rates: On request.

City of License: Las Vegas. **ADI:** Las Vegas. **Rank:** 91.

Total Households: ©MSI Consumer Market Data as of 1/1/90. TV Homes, TV% and Circulation ©1990 Arbitron. County coverage based on Arbitron study.

Net Weekly Circulation	State County	Total Households	TV Households	%
	NEVADA			
50% & Over	Clark	263,300	258,900	98
	Lincoln	1,400	1,300	93
	Nye South	3,700	3,400	92
Totals		268,400	263,600	98
Net Weekly Circulation (1990)				229,400
Average Daily Circulation (1990)				124,500

Nevada—Henderson-Las Vegas

KVVU-TV

Ch. 5

Network Service: Fox.

Licensee: KVVU Broadcasting Corp., 25 TV 5 Dr., Suite 295, Henderson, NV 89014.

Studio: 25 TV 5 Dr., Henderson, NV 89014.

Telephone: 702-435-5555. **TWX:** 910-397-6879. **Fax:** 702-451-4220.

Technical Facilities: Channel No. 5 (76-82 MHz). Authorized power: 100-kw visual, 20-kw aural. Antenna: 1190-ft. above av. terrain, 139-ft. above ground, 3499-ft. above sea level.

Latitude 36° 00' 26"
Longitude 115° 00' 23"

Transmitter: Black Mountain, 2-mi. SW of Henderson.

Satellite Earth Stations: Simulcast, 5-meter C-band; AFC, 3.5-meter Ku-band; M/A-Com, Standard Communications receivers.

News Service: UPI.

Ownership: Meredith Corp. (Group Owner).

Began Operation: September 10, 1967. Sale to present owner approved by FCC April 5, 1985 (Television Digest, Vol. 25:3). Sale to John W. Carson, et al., by William H. Hernstadt, et al., approved March 30, 1979 (Vol. 18:25; 19:14, 16). Previous sale by Levin-Townsend Enterprises approved Sept. 1, 1971. Sale by Charles Vanda approved by FCC May 1, 1969 (Vol. 9:18).

Represented (sales): MMT Sales Inc.

Represented (legal): Haley, Bader & Potts.

Represented (engineering): Edward F. Lorentz & Associates.

Personnel:

RUSTY DURANTE, vice president & general manager.

BILL UTTON, general sales manager.

TOM MARCIANO, national sales manager.

JACK SMITH, director of engineering.

TOM PURNEY, promotion director.

MONTE WAGNER, business manager.

Rates: On request.

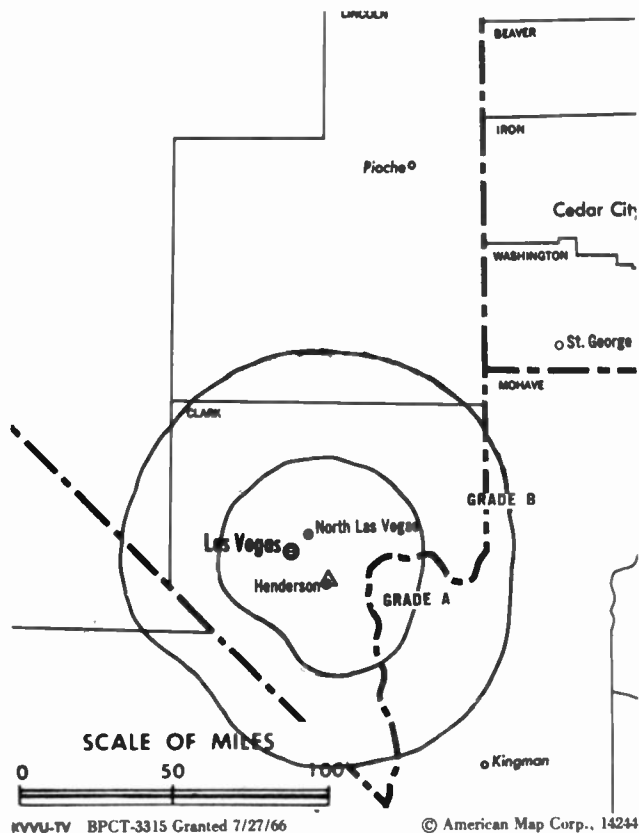
City of License: Henderson. **ADI:** Las Vegas. **Rank:** 91.

Total Households: ©MSI Consumer Market Data as of 1/1/90. TV Homes, TV% and Circulation ©1990 Arbitron. County coverage based on Arbitron study.

**NEED BROADCAST TV OR CABLE TV DATA
FROM THE FACTBOOK ON TAPE OR DISKETTE?
NEED CUSTOMIZED REPORTS?**

Call Warren Publishing's
Market Research & Data Sales Dept.

202-872-9200



Net Weekly Circulation	State County	Total Households	TV Households	
			Households	%
50% & Over	ARIZONA			
	Mohave	35,500	33,900	95
	NEVADA			
	Clark	263,300	258,900	98
	Nye South	3,700	3,400	92
Between 25-49%	NEVADA			
	Lincoln	1,400	1,300	93
	UTAH			
	Washington	13,000	12,400	95
Between 5-24%	NEVADA			
	White Pine	3,100	3,000	97
Totals		320,000	312,900	98
Net Weekly Circulation (1990)			248,100	
Average Daily Circulation (1990)			139,800	

Nevada—Paradise

KBLR

Ch. 39

Network Service: None, independent.

Licensee: Rose Communications, 2309 Renaissance Dr., Las Vegas, NV 89119.

Studio: 2309 Renaissance Dr., Las Vegas, NV 89119.

Telephone: 702-736-3993. **Fax:** 702-736-4971.

Technical Facilities: Channel No. 39 (620-626 MHz). Authorized power: 1330-kw max. visual. Antenna: 1204-ft. above av. terrain, 223-ft. above ground, 3481-ft. above sea level.

Latitude 36° 00' 31"
Longitude 115° 00' 22"

Transmitter: Black Mountain communications site, near Henderson, Clark County.

Satellite Earth Station: Midwest Communications Ku & C-band; Drake receivers.

Ownership: Rose Communications.

Began Operation: April 1, 1989.

Represented (sales): Airwaves Inc.

Represented (legal): Jones, Waldo, Holbrook & McDonough.

Represented (engineering): A. D. Ring & Associates, P.C.

Personnel:

JAMES D. WILLIAMS, general manager.

TED LON, station manager & general sales manager.

JOHN ROMANKO, chief engineer.

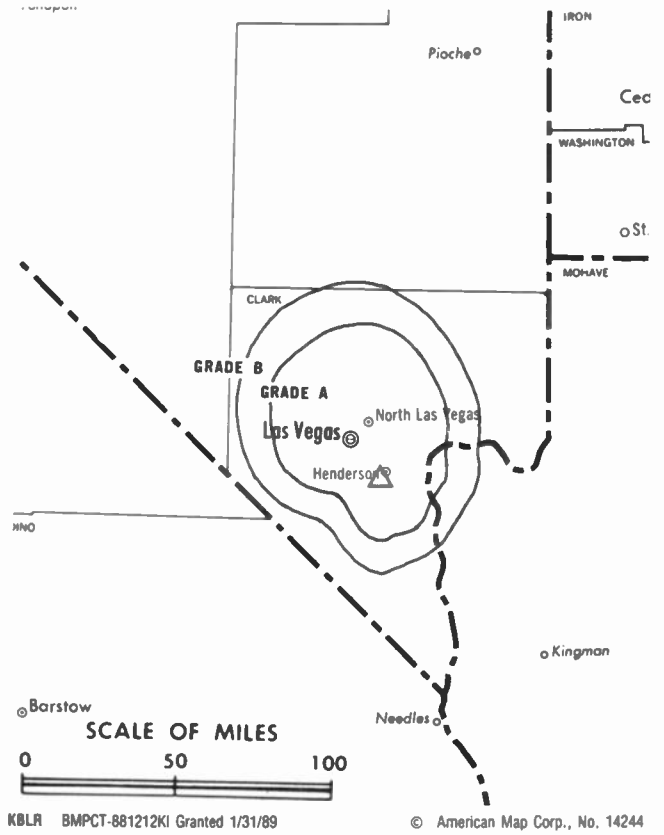
LOU ANN BOONE, program director.

WENDY OESTERLE, business manager.

Highest 30 Sec. Rate: \$110.

City of License: Paradise. **ADI:** Las Vegas. **Rank:** 91.

Total Households: ©MSI Consumer Market Data as of 1/1/90. TV Homes, TV% and Circulation ©1990 Arbitron. County coverage based on Arbitron study.



Net Weekly Circulation	State County	Total Households	TV Households	%
	NEVADA			
Between 5-24%	Clark	263,300	258,900	98
Totals		263,300	258,900	98
Net Weekly Circulation (1990)				37,000
Average Daily Circulation (1990)				9,500

Nevada—Reno

KAME-TV

Ch. 21

Network Service: Fox.

Licensee: Page Enterprises Inc., 4920 Brookside Court, Reno, NV 89502.

Studio: 4920 Brookside Court, Reno, NV 89502.

Mailing Address: Box 11129, Reno, NV 89510.

Telephone: 702-786-2121. TWX: 910-395-6062. Fax: 702-786-9146.

Technical Facilities: Channel No. 21 (512-518 MHz). Authorized power: 631-kw max. & 457-kw horizontal visual, 63.1-kw max. & 45.7-kw horizontal aural. Antenna: 620-ft. above av. terrain, 152-ft. above ground, 5625-ft. above sea level.

Latitude 39° 35' 03.50"
Longitude 119° 47' 51.00"

Transmitter: E Knob of Red Peak, 4-mi. N of Reno.

Satellite Earth Stations: Scientific-Atlanta, 7-meter C-band; Andrew, 4.5-meter Ku & C-band; Scientific-Atlanta, Standard Communications receivers.

News Service: INN.

Ownership: Page Enterprises Inc.

Began Operation: October 11, 1981.

Represented (sales): Seitel Inc.

Represented (legal): Bryan, Cave, McPheeters & McRoberts.

Represented (engineering): Smith & Powstenko.

Personnel:

BILL ANDREWS, president & general manager.

B. J. ANDREWS, station manager.

MICHAEL ANDREWS, general sales manager.

BILL ANDRUS, local sales manager.

AL RUCH, chief engineer.

DEBBIE SCHULTZ, program director.

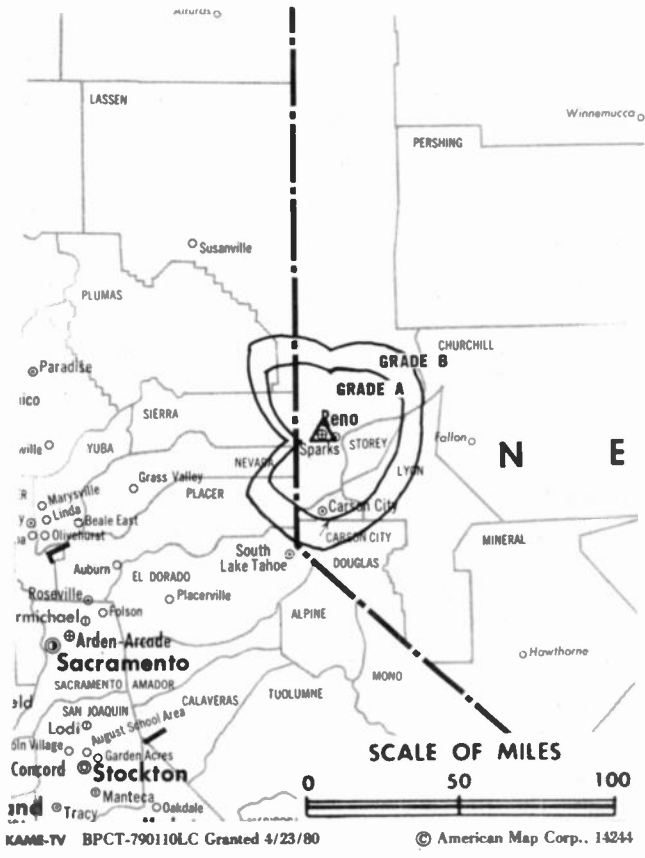
BARRY MYER, business manager.

Highest 30 Sec. Rate: \$600.

City of License: Reno. ADI: Reno. Rank: 117.

Total Households: ©MSI Consumer Market Data as of 1/1/90. TV Homes, TV% and Circulation ©1990 Arbitron. County coverage based on Arbitron study.

Net Weekly Circulation	State County	Total Households	TV Households	%
50% & Over	CALIFORNIA			
	Lassen	8,300	7,800	94
	NEVADA			
	Churchill	6,800	6,700	99
	Douglas	10,700	10,300	96



Net Weekly Circulation	State County	Total Households	TV Households	%
50% & Over	Pershing	1,600	1,600	97
	Washoe	105,900	103,500	98
	Carson City	16,300	15,900	98
Between 25-49%	CALIFORNIA			
	Alpine	400	300	75
	El Dorado East	12,300	11,800	96
	Placer East	4,400	4,200	95
NEVADA				
	Lyon	7,600	7,300	96
	Mineral	2,600	2,500	96
	Storey	600	600	100
NEVADA	Esmeralda	300	300	100
Totals		177,800	172,800	97
Net Weekly Circulation (1990)				95,500
Average Daily Circulation (1990)				39,000

Nevada—Reno

KOLO-TV

Ch. 8

Network Service: ABC.

Licensee: Donrey of Nevada Inc., Box 10,000, Reno, NV 89510.

Studio: 4850 Ampere Dr., Reno, NV 89502.

Telephone: 702-786-8880. TWX: 910-395-7051.

Technical Facilities: Channel No. 8 (180-186 MHz). Authorized power: 151-kw visual, 30.2-kw aural. Antenna: 2930-ft. above av. terrain, 120-ft. above ground, 9789-ft. above sea level.

Latitude 39° 18' 49"
Longitude 119° 53' 00"

Transmitter: Slide Mountain, Washoe County.

Satellite Earth Stations: Andrew, 7.3-meter C-band; Andrew, 4.5-meter C-band; GE, 3-meter Ku-band; Andrew, Avantek, Standard Components receivers.

News Services: ABC, AP.

Ownership: Donrey Media Group Inc.

Began Operation: September 26, 1953.

Represented (sales): Blair Television.

Represented (legal): Haley, Bader & Potts.

Represented (engineering): Hammett & Edison Inc.

Personnel:

FRED W. SMITH, president.

CHARLES S. ALVEY, general manager.

ROBERT THOMPSON, general sales manager.

DAVID WARD, local & regional sales manager.

JOHN Z. CSIA, program/operations manager.

ROBERT L. NORTHAM, chief engineer.

MARK MAYHEW, news director.

EARL LING, promotion & film director.

JOHN HOWE, director of community relations.

LORNA KING, traffic director.

Highest 30 Sec. Rate: \$1400.

NETWORK BASE HOURLY RATE: \$275.

City of License: Reno. ADI: Reno. Rank: 117.

Total Households: ©MSI Consumer Market Data as of 1/1/80. TV Homes, TV% and Circulation ©1990 Arbitron. County coverage based on Arbitron study.

Net Weekly Circulation	State County	Total Households	TV Households	%
50% & Over	CALIFORNIA			
	Alpine	400	300	75
	El Dorado East	12,300	11,800	96
	Lassen	8,300	7,800	94
	Mono	4,100	3,500	86
	Placer East	4,400	4,200	95
	NEVADA			
	Churchill	6,800	6,700	99
	Douglas	10,700	10,300	96
	Eureka	500	500	100



Net Weekly Circulation	State County	Total Households	TV Households	%
50% & Over	Humboldt	4,600	4,400	96
	Lander	1,900	1,800	95
	Lyon	7,600	7,300	96
	Mineral	2,600	2,500	96
	Pershing	1,600	1,600	97
	Storey	600	600	100
	Washoe	105,900	103,500	98
	Carson City	16,300	15,900	98
Between 25-49%	CALIFORNIA			
	Irigoien	7,800	7,000	90
	Modoc	3,600	3,300	92
	NEVADA			
Elko	9,800	9,200	94	
Esmeralda	300	300	100	
Nye North	2,900	2,700	93	
Between 5-24%	CALIFORNIA			
	Nevada	30,800	29,100	94
	Plumas	8,400	7,900	93
	Sierra	1,500	1,400	93
	NEVADA			
White Pine	3,100	3,000	97	
Totals		256,800	246,600	96
Net Weekly Circulation (1990)			171,300	
Average Daily Circulation (1990)			100,000	

Nevada—Reno

KREN-TV

Ch. 27

Network Service: Univision.

Licensee: Sainte Limited, Box 4159, Modesto, CA 95352.

Studio: 4600 Kietzke Lane, Bldg. G, No. 171, Reno, NV 89502.

Telephones: 702-826-8827; 209-523-0777. **Fax:** 702-826-8830.

Technical Facilities: Channel No. 27 (548-554 MHz). Authorized power: 1820-kw max. visual, 182-kw max. aural. Antenna: 2925-ft. above av. terrain, 107-ft. above ground, 9754-ft. above sea level.

Latitude 39° 18' 47"

Longitude 119° 52' 59"

Transmitter: Peak of Slide Mountain, 15-mi. SSW of Reno.

Satellite Earth Stations: M/A-Com, 5-meter Ku-band; Scientific-Atlanta, 5-meter C-band.

Ownership: Sainte Ltd. (Group Owner).

Began Operation: October 8, 1986.

Represented (sales): Univision.

Represented (legal): Fletcher, Heald & Hildreth.

Represented (engineering): Cecil Lynch.

Personnel:

CHESTER SMITH, general manager.

GREGG SCHAFER, general sales manager.

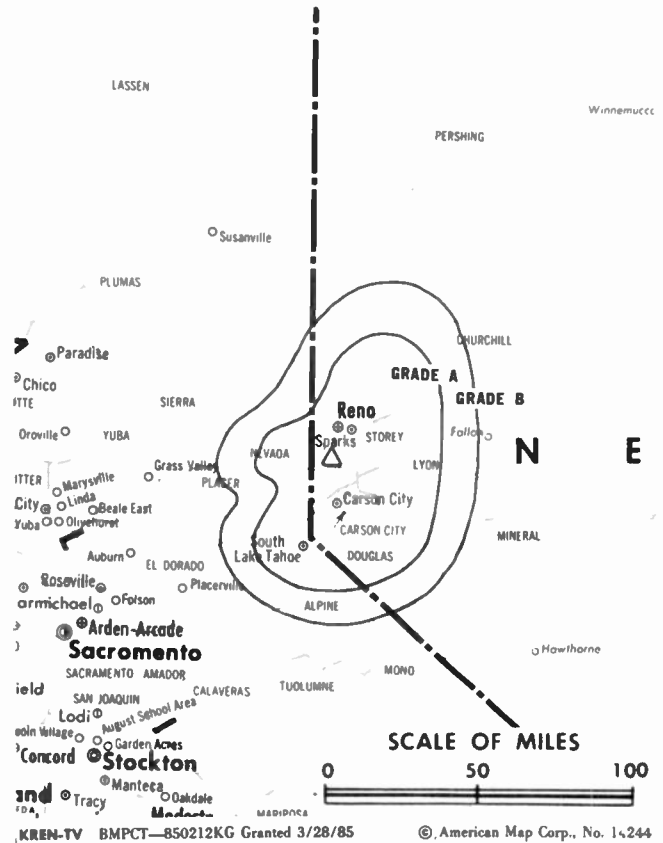
LESLIE MIX, local sales manager.

JERRY NICHOLS, engineering director.

Highest 30 Sec. Rate: \$60.

City of License: Reno. **ADI:** Reno. **Rank:** 117.

Total Households: ©MSI Consumer Market Data as of 1/1/90. TV Homes, TV% and Circulation ©1990 Arbitron. County coverage based on Arbitron study.



Net Weekly Circulation	State County	Total Households	TV Households	%
CALIFORNIA				
Between 5-24%	Plumas	8,400	7,900	93
Totals		8,400	7,900	94
Net Weekly Circulation (1990)			2,300	
Average Daily Circulation (1990)			1,000	

Nevada—Reno

KRNV
(formerly KCRL)
Ch. 4

Network Service: NBC.

Licensee: Circle L Inc., Box 7160, Reno, NV 89510.

Studio: 1790 Vassar St., Reno, NV 89502.

Mailing Address: Box 7160, Reno, NV 89510.

Telephone: 702-322-4444. TWX: 910-395-7080. Fax: 702-788-6050.

Technical Facilities: Channel No. 4 (66-72 MHz). Authorized power: 17.04-kw visual, 3.44-kw aural. Antenna: 420-ft. above av. terrain, 92-ft. above ground, 5539-ft. above sea level.

Latitude 39° 35' 03"
Longitude 119° 48' 06"

Transmitter: 4-mi. N of Reno Post Office.

Satellite Earth Stations: Harris, 6-meter Ku-band; Scientific-Atlanta, 4.5-meter Ku & C-band; Harris, 3-meter Ku-band; Harris, Scientific-Atlanta receivers.

News Services: AP, NBC, UPI.

Ownership: Sunbelt Broadcasting Co. (Group Owner).

Began Operation: September 30, 1962. Sale to present owner by Circle L Inc. approved by FCC Sept. 13, 1989.

Represented (sales): Petry Television Inc.

Represented (engineering): Lohnes & Culver.

Personnel:

ROBERT N. ORDONEZ, vice president & general manager.

JIM ELLIOTT, station manager.

MIKE ADDISON, local sales manager.

JACK HARTMAN, national sales manager.

WALT BUTLER, chief engineer.

HANK TESTER, news director.

RALPH TODORE, program & promotion director.

GINNY ERNSBERGER, business manager.

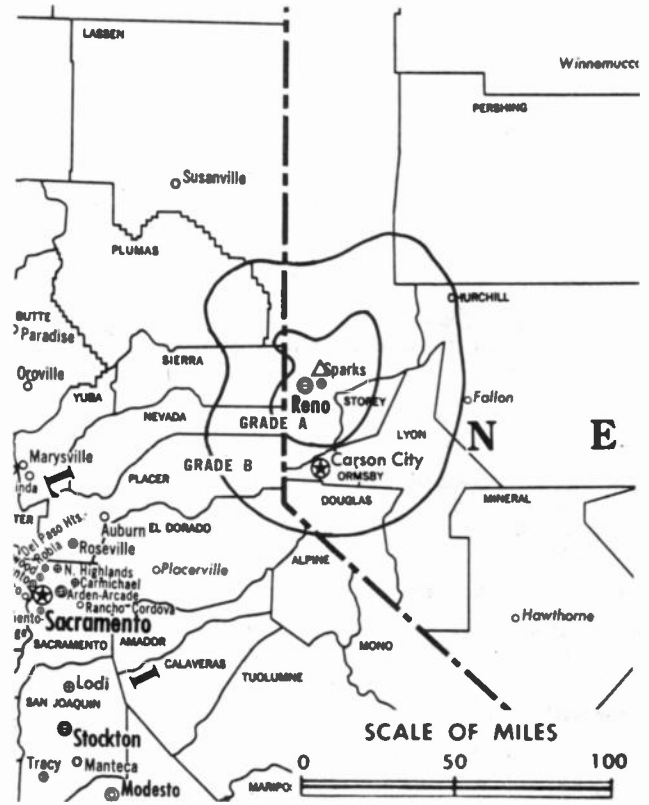
Highest 30 Sec. Rate: \$400.

NETWORK BASE HOURLY RATE: \$325.

City of License: Reno. ADI: Reno. Rank: 117.

Total Households: ©MSI Consumer Market Data as of 1/1/90. TV Homes, TV% and Circulation ©1990 Arbitron. County coverage based on Arbitron study.

Net Weekly Circulation	State County	Total Households	TV Households	%
50% & Over	CALIFORNIA			
	Alpine	400	300	75
	El Dorado East	12,300	11,800	96
	Lassen	8,300	7,800	94
	Placer East	4,400	4,200	95



KRNV BPCT-2656 Granted 6/15/61

© American Map Corp., No. 14244

Net Weekly Circulation	State County	Total Households	TV Households	%
50% & Over	NEVADA			
	Churchill	6,800	6,700	99
	Douglas	10,700	10,300	96
	Humboldt	4,600	4,400	96
	Lyon	7,600	7,300	96
	Mineral	2,600	2,500	96
	Nye North	2,900	2,700	93
	Pershing	1,600	1,600	97
	Storey	600	600	100
	Washoe	105,900	103,500	98
Carson City	16,300	15,900	98	
Between 25-49%	CALIFORNIA			
	Mono	4,100	3,500	86
Between 5-24%	NEVADA			
	Esmeralda	300	300	100
Between 5-24%	CALIFORNIA			
	Plumas	8,400	7,900	93
	Sierra	1,500	1,400	93
Totals		199,300	192,700	97
Net Weekly Circulation (1990)			145,500	
Average Daily Circulation (1990)			78,800	

Nevada—Reno

KTVN

Ch. 2

Network Service: CBS.

Licensee: Sarkes Tarzian Inc., Box 7220, Reno, NV 89510.

Studio: 4925 Energy Way, Reno, NV 89502.

Mailing Address: Box 7220, Reno, NV 89510.

Telephone: 702-786-2212. TWX: 910-395-7096. Fax: 702-323-7836.

Technical Facilities: Channel No. 2 (54-60 MHz). Authorized power: 34.7-kw visual, 6.92-kw aural. Antenna: 490-ft. above av. terrain, 151-ft. above ground, 5580-ft. above sea level.

Latitude 39° 35' 00.50"
Longitude 119° 47' 52.00"

Requests CP for change 89.1-kw visual, 8.9-kw aural, 2153-ft. above av. terrain, 113-ft. above ground, 7570-ft. above sea level, lat. 39° 15' 28", long. 119° 42' 36", transmitter to McClellan Peak, approx. 6-mi. NE of Carson City. BPCT-860507KG.

Transmitter: 4-mi. N of Reno Post Office.

Satellite Earth Stations: Scientific-Atlanta, 7-meter C-band; Superior, 6-meter Ku & C-band; Scientific-Atlanta, 4.6-meter C-band; Standard Components, Scientific-Atlanta receivers.

News Services: AP, Conus, LPN.

Ownership: Sarkes Tarzian Inc. (Group Owner).

Began Operation: June 4, 1967. Sale to present owners by Lee D. Hirshland, et al., approved by FCC Aug. 13, 1980 (Television Digest, Vol. 19:44).

Represented (sales): Katz Television.

Represented (legal): Cohn & Marks.

Represented (engineering): Jules Cohen & Associates.

Personnel:

DENNIS E. SIEWERT, president & general manager.
AL RICHARDS, director of operations & engineering.
JUDY K. DILLARD, general sales manager.
TOM JEANS, creative services director.
SHARON ASHER, program services manager.
DON WELLS, director of promotion & news.
JOANN MITCHELL, comptroller.
JOE ZUCCARINI, advertising & promotion manager.

Rates: On request.

City of License: Reno. ADI: Reno. Rank: 117.

Total Households: ©MSI Consumer Market Data as of 1/1/90. TV Homes, TV% and Circulation ©1990 Arbitron. County coverage based on Arbitron study.

Net Weekly Circulation	State County	Total Households	TV Households	%
50% & Over	CALIFORNIA			
	Alpine	400	300	75
	El Dorado East	12,300	11,800	96

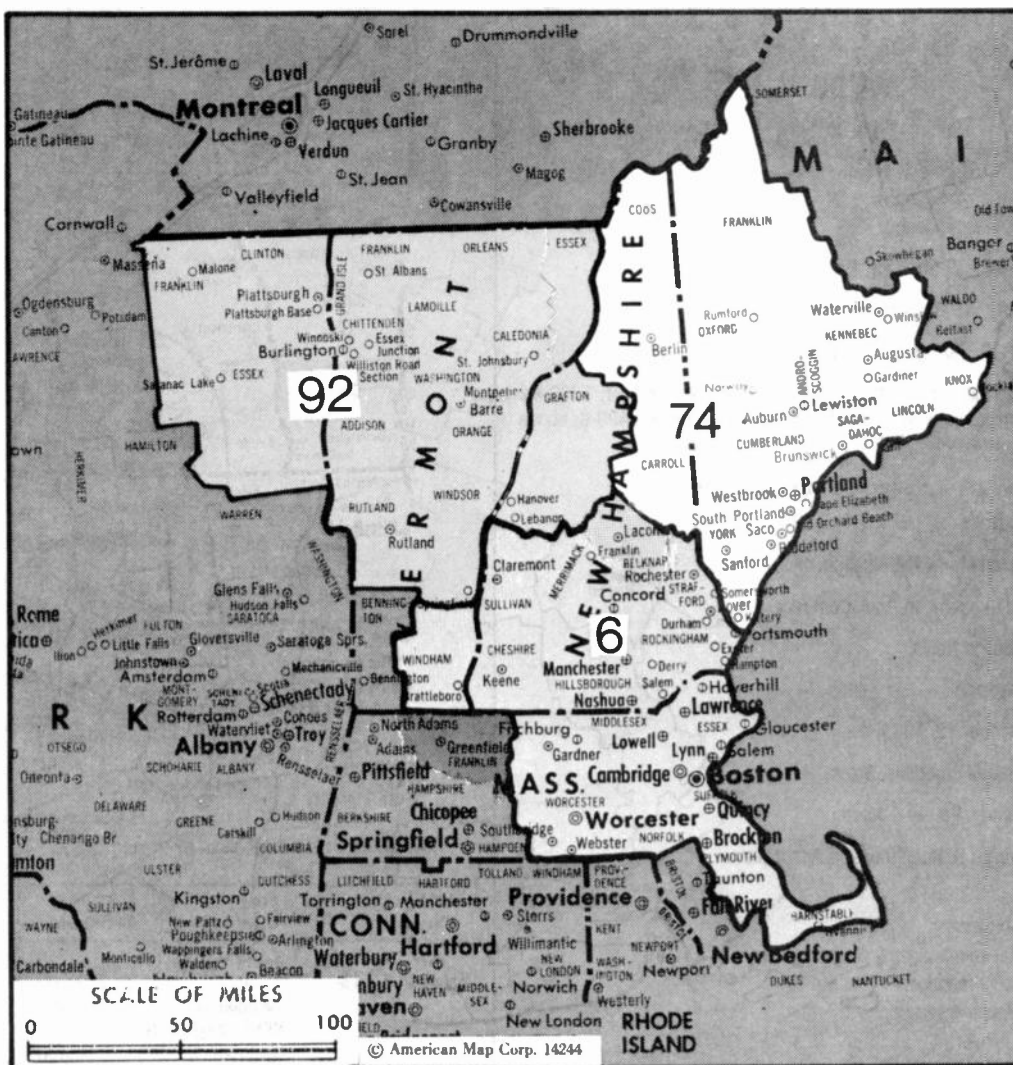
Our firm acted as financial advisor and broker in the 1980 sale of KTVN-TV

THE TED HEPBURN COMPANY

Ted Hepburn, President Todd Hepburn, Vice-President
325 Garden Road, Palm Beach, Florida 33480 (407) 863-8995
P.O. Box 42401, Cincinnati, Ohio 45242 (513) 791-8730



Net Weekly Circulation	State County	Total Households	TV Households	%	
50% & Over	Lassen	8,300	7,800	94	
	Placer East	4,400	4,200	95	
	NEVADA				
	Churchill	6,800	6,700	99	
	Douglas	10,700	10,300	96	
	Elko	9,800	9,200	94	
	Esmeralda	300	300	100	
	Humboldt	4,600	4,400	96	
	Lander	1,900	1,800	95	
	Lyon	7,600	7,300	96	
	Mineral	2,600	2,500	96	
	Nye North	2,900	2,700	93	
	Pershing	1,600	1,600	97	
	Storey	600	600	100	
Washoe	105,900	103,500	98		
Carson City	16,300	15,900	98		
Between 25-49%	CALIFORNIA				
	Sierra	1,500	1,400	93	
	NEVADA				
	Eureka	500	500	100	
Between 5-24%	CALIFORNIA				
	Calaveras	12,900	12,300	95	
	Mono	4,100	3,500	86	
	Plumas	8,400	7,900	93	
	NEVADA				
	Lincoln	1,400	1,300	93	
	Nye South	3,700	3,400	92	
White Pine	3,100	3,000	97		
Totals		232,600	224,200	96	
Net Weekly Circulation (1990)				155,300	
Average Daily Circulation (1990)				85,300	



Market	Arbitron ADI TV Households	Rank	Market Area Commercial TV Stations
Boston, MA	2,105,800	6	WBZ-TV (4), WCVB-TV (5), WFXT (25), WGOT (60), WHDH-TV (7), WHLL (27), WHRC (46), WSHS (66), WLVI-TV (56), WMFP (62), WMUR-TV (9), WNDS (50), WQTV (68), WSBK-TV (38)
Portland-Poland Spring, ME	336,000	74	WCSH-TV (6), WGME-TV (13), WMTW-TV (8), WPXT (51)
Burlington, VT-Plattsburgh, NY	265,100	92	WCAX-TV (3), WNNE-TV (31), WPTZ (5), WVVY (22)

State Cross Reference List

Communities that receive programs of stations that are located elsewhere.

- WNNE-TV, Hanover See Hartford, VT
- WMTW-TV, Mount Washington See Poland Spring, ME

New Hampshire Station Totals as of October 1, 1990

	VHF	UHF	TOTAL
Commercial Television Stations	1	2	3
Educational Television Stations	1	3	4
	2	5	7

New Hampshire—Derry

WNDS

Ch. 50

Network Service: None, independent.

Licensee: CTV of Derry Inc., TV 50 Place, Derry, NH 03038.

Studio: TV 50 Place, Derry, NH 03038.

Telephone: 603-434-8850. **Fax:** 603-434-8627.

Technical Facilities: Channel No. 50 (686-692 MHz). Authorized power: 5000-kw max. visual, 500-kw max. aural. Antenna: 702-ft. above av. terrain, 499-ft. above ground, 983-ft. above sea level.

Latitude 42° 44' 07"
Longitude 71° 23' 36"

Transmitter: Trigate Rd. on Merrill Hill, Hudson.

Satellite Earth Stations: In operation; W/A-Com receivers.

News Service: CNN Headline News.

Ownership: CTV of Derry Inc.

Began Operation: September 12, 1983.

Represented (sales): Savalli Broadcast Sales.

Represented (legal): Reddy, Begley & Martin.

Represented (engineering): B. Scott Baxter & Associates.

Personnel:

JOHN L. FOLEY, general manager.

SUSANE K. NEWELL, station manager & program director.

WILLIAM YORK, local sales manager.

ERIC T. FUREY, national sales manager.

PAUL HUNTER, chief engineer.

RHONDA M. OHLMAN, news & promotion director.

CAROL HAWLEY, business manager.

Highest 30 Sec. Rate: \$275.

City of License: Derry. **ADI:** Boston. **Rank:** 6.

Total Households: ©MSI Consumer Market Data as of 1/1/90. TV Homes, TV% and Circulation ©1990 Arbitron. County coverage based on Arbitron study.



Net Weekly Circulation	State County	Total Households	TV Households	%
Between 5-24%	MASSACHUSETTS			
	Essex	251,800	249,100	99
	Middlesex	507,900	502,400	99
	NEW HAMPSHIRE			
	Belknap	19,400	19,200	99
	Hillsborough	124,100	122,600	99
	Merrimack	45,200	44,400	98
	Rockingham	89,400	88,300	99
	Strafford	35,800	35,200	98
Totals		1,073,600	1,061,200	99
Net Weekly Circulation (1990)				134,000
Average Daily Circulation (1990)				34,500

New Hampshire—Manchester

WMUR-TV

Ch. 9

Network Service: ABC.

Licensee: WMUR-TV Inc., 50 Cote St., Manchester, NH 03101.

Studio: 50 Cote St., Manchester, NH 03101.

Telephone: 603-669-9999. Fax: 603-641-9044.

Technical Facilities: Channel No. 9 (186-192 MHz). Authorized power: 282-kw visual, 33.5-kw aural. Antenna: 1030-ft. above av. terrain, 227-ft. above ground, 1513-ft. above sea level.

Latitude 42° 58' 59"
Longitude 71° 35' 19"

Transmitter: Goffstown, NH.

Multichannel TV Sound: Stereo only.

Satellite Earth Stations: Andrew, 7.3-meter C-band; Andrew, 4.5-meter Ku-band; Vertex, 4.5-meter Ku-band; Vertex, 4-meter C-band; Andrew, M/A-Corn, Standard Components receivers.

News Service: AP.

Ownership: Birney Ims Jr. & Family (Group Owner).

Began Operation: March 28, 1954. Transfer from estate of Francis P. Murphy approved by FCC Feb. 3, 1959 (Television Digest, Vol. 14:15; 15:2, 6). Sale to present owner by Richard Eaton Estate approved by FCC July 22, 1981.

Represented (sales): Seitel Inc.

Represented (legal): Latham & Watkins.

Represented (engineering): Jules Cohen & Associates.

Personnel:

DAVID L. ZAMICHOW, vice president & general manager.
LARRY GILPIN, general sales manager.
TOM BONNAR, operations/program manager.
JOSEPH PACIORKOWSKI, chief engineer.
MILES RESNICK, news director.
CHRYS OGLE, promotion director.
LINDA WILKINS, business manager.

Highest 30 Sec. Rate: \$400.

NETWORK BASE HOURLY RATE: \$325.

City of License: Manchester. ADI: Boston. Rank: 6.

Total Households: ©MSI Consumer Market Data as of 1/1/80. TV Homes, TV% and Circulation ©1990 Arbitron. County coverage based on Arbitron study.

Net Weekly Circulation	State County	Total Households	TV Households	%
50% & Over	NEW HAMPSHIRE			
	Belknap	19,400	19,200	99
	Cheshire	25,800	25,100	97
	Hillsborough	124,100	122,600	99
	Merrimack	45,200	44,400	98
	Strafford	35,800	35,200	98
	Sullivan	15,500	15,100	97
	VERMONT			
	Windham	16,400	15,700	96



Net Weekly Circulation	State County	Total Households	TV Households	%
Between 25-49%	NEW HAMPSHIRE			
	Carroll	14,800	14,500	98
	Grafton	26,900	26,100	97
	Rockingham	89,400	88,300	99
	VERMONT			
Windsor	22,700	22,100	97	
Between 5-24%	MASSACHUSETTS			
	Essex	251,800	249,100	99
	Franklin	27,700	26,900	97
	Middlesex	507,900	502,400	99
	Worcester	250,800	247,600	99
MAINE				
York	64,500	63,700	99	
Totals		1,538,700	1,518,000	99
Net Weekly Circulation (1990)			330,900	
Average Daily Circulation (1990)			153,900	

Your message in this ad space could cost as little as \$95, and it will reach the people important to you!

Television & Cable Factbook

New Hampshire—Merrimack

WGOT

Ch. 60

Network Service: None, independent.

Licensee: Paugus Television Inc., Box 265, Feeding Hills, MA 01030-0265.

Studio: One Sundial Ave., Suite 501, Manchester, NH 03103.

Telephone: 603-647-6060. Fax: 603-644-0060.

Technical Facilities: Channel No. 60 (746-752 MHz). Authorized power: 1403-kw max. visual, 140-kw max. aural. Antenna: 1011-ft. above av. terrain, 139-ft. above ground, 1464-ft. above sea level.

Latitude 42° 59' 02"
Longitude 71° 35' 18"

Transmitter: South Mountain, Goffstown.

Satellite Earth Stations: Comtech, 3.8-meter C-band; Comtech, 3.8-meter Ku-band.

Ownership: Paugus Television Inc.

Began Operation: August 14, 1987. Sale to present owners by Golden Triangle TV60 granted Jan. 6, 1989.

Represented (legal): Davis, Wright & Tremaine.

Personnel:

JOHN FERGIE, general manager.

MARDIE WOMELDORF, station manager.

BILL HAGGERTY, general sales manager.

DON HILL, operations manager.

ED WILLIAMS, director of engineering.

DOREEN WARCHAL, program & promotion director.

SANDRA DEI DOLORI, production manager.

MAUREEN SAWYER, business manager.

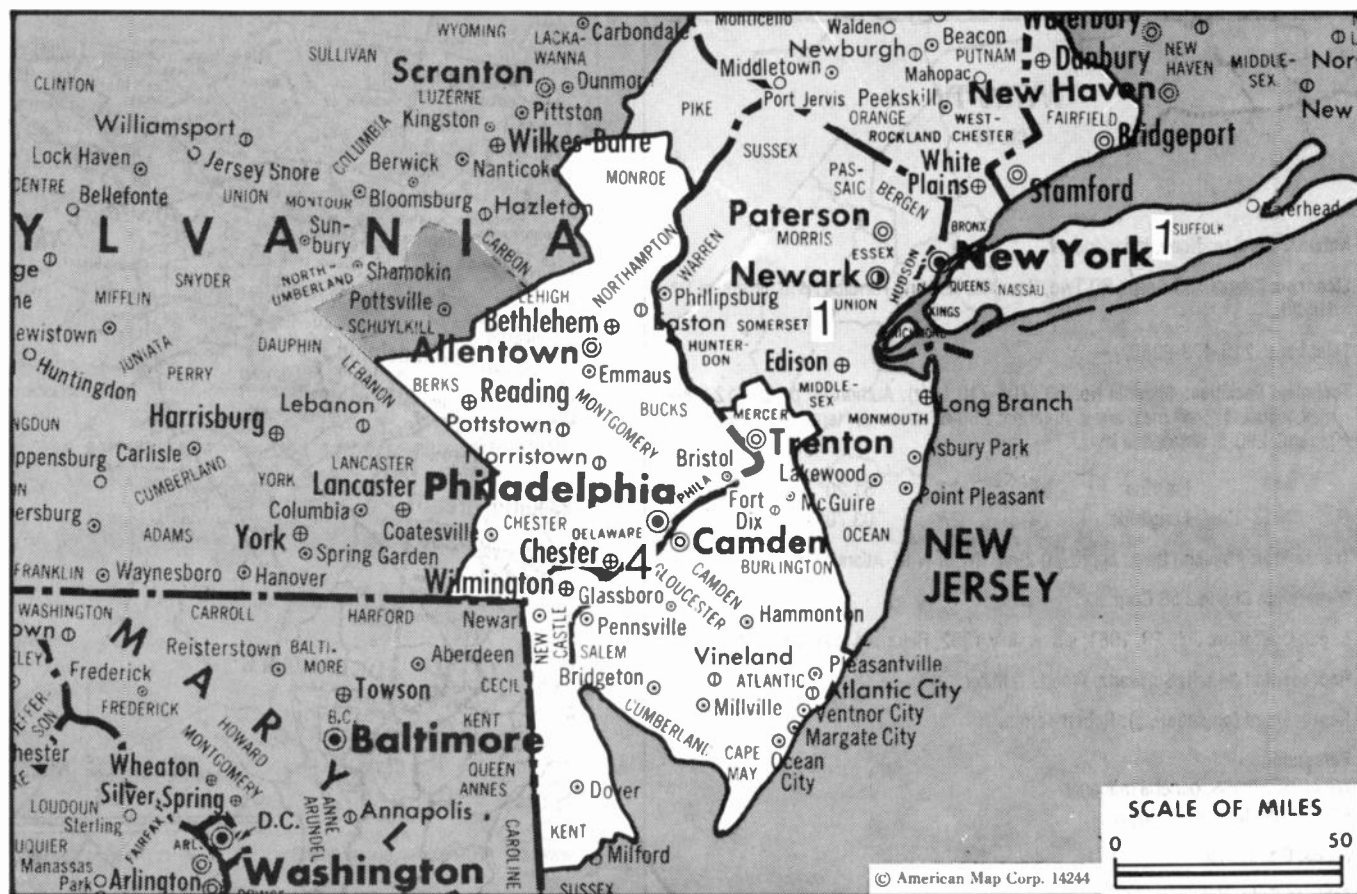
Highest 30 Sec. Rate: \$150.

City of License: Merrimack. ADI: Boston. Rank: 6.

Total Households: ©MSI Consumer Market Data as of 1/1/90. TV Homes, TV% and Circulation ©1990 Arbitron. County coverage based on Arbitron study.



Net Weekly Circulation	State County	Total Households	TV Households	%
NEW HAMPSHIRE				
Between 5-24%	Hillsborough	124,100	122,600	99
	Merrimack	45,200	44,400	98
Totals		169,300	167,000	99
Net Weekly Circulation (1990)				17,800
Average Daily Circulation (1990)				5,800



Market	Arbitron ADI TV Households	Rank	Market Area Commercial TV Stations
New York, NY	7,043,900	1	WABC-TV (7), WCBS-TV (2), WHAI-TV (43), WHSE (68), WHSI (67), WLIG (55), WNBC-TV (4), WNJU (47), WNYW (5), WPIX (11), WTBY (54), WTZA (62), WWOR-TV (9), WXTV (41)
Philadelphia, PA*	2,704,400	4	KYW-TV (3), WCAU-TV (10), WFMZ-TV (69), WGBS-TV (57), WHSP (65), WMGM-TV (40), WPHL-TV (17), WPVI-TV (6), WTGI-TV (61), WTVE (51), WTXF-TV (29), WWAC-TV (53)

State Cross Reference List

Communities that receive programs of stations that are located elsewhere.

WNJU, Linden	See New York, NY
WNJU & WHSE, Newark	See New York, NY
WXTV, Paterson	See New York, NY
WWOR-TV, Secaucus	See New York, NY

New Jersey Station Totals as of October 1, 1990

	VHF	UHF	TOTAL
Commercial Television Stations	0	3	3
Educational Television Stations	0	4	4
	0	7	7

— NEW AREA CODES —

State	Before	After	Effective Date
New Jersey	201	201 908 Bergen, Essex, Passaic, Hudson, Sussex, Morris (portions) counties Union, Warren, Hunterdon, Somerset, Middlesex, Monmouth, Ocean (portions) counties	June 1991
California	415	415 510 Marin County, San Mateo County, San Francisco County Alameda County, Contra Costa County	October 1991

New Jersey—Atlantic City

WWAC-TV

Ch. 53

Network Service: None, independent.

Licensee: Channel 53 Corp., RD Two, Box 385, Redding Furnace Farm, Elverson, PA 19520.

Telephone: 215-473-9060.

Technical Facilities: Channel No. 53 (704-710 MHz). Authorized power: 12.2-kw max. visual, 1.2-kw max. aural. Antenna: 280-ft. above av. terrain, 280-ft. above ground, 290-ft. above sea level.

Latitude	39°	22'	51.20"
Longitude	74°	27'	03.70"

Transmitter: Absecon Blvd., approx. 0.2-mi. NW of WIIN, Atlantic City.

Ownership: Channel 53 Corp.

Began Operation: July 29, 1981; left air July 1982. Returned to air July 1, 1988.

Represented (legal): Schwartz, Woods & Miller.

Represented (engineering): Robert Terres.

Personnel:

WILLIAM GROSS, general manager.

HARRY JENNING, chief engineer.

Rates: On request.

Arbitron Data: Not available.



City of License: Atlantic City. **ADI:** Philadelphia. **Rank:** 4.

New Jersey—Vineland

WHSP

Ch. 65

Network Service: Home Shopping Network.

Licensee: Silver King Bcstg. of Vineland, 1529 U.S. 19 S, Clearwater, FL 33546.

Studio: 4449 N. Delsea Dr., Newfield, NJ 08344.

Telephone: 609-691-6565. Fax: 609-691-2483.

Technical Facilities: Channel No. 65 (776-782 MHz). Authorized power: 4095-kw max. & 1730-kw horizontal visual, 364-kw max. & 154-kw horizontal aural. Antenna: 920-ft. above av. terrain, 937-ft. above ground, 1049-ft. above sea level.

Latitude	39°	44'	00.40"
Longitude	74°	50'	28.60"

Transmitter: Church Ave., N of Chew Rd., Waterford Works.

Satellite Earth Stations: Paracclipse, 4.6-meter C-band; AFC, 3.7-meter Ku-band; M/A-Corn, Standard Communications receivers.

Ownership: Silver King Broadcasting (Group Owner).

Began Operation: July 21, 1981. FCC approved sale to present owner Dec. 1986 (Television Digest, Vol. 26:52). Sale to Press Bcstg. Co. by Trustee in Bankruptcy approved by FCC April 30, 1985.

Represented (legal): Dow, Lohnes & Albertson.

Personnel:

MARY McKEE, vice president & station manager.

CHRIS HILL, program director.

BUNNIE LEDERMAN, business manager.

MARSHA PERRY, marketing director.

LINDA CARMICHAEL, traffic manager.

Highest 30 Sec. Rate: \$200.



WHSP BMPCT-800818KJ Granted 10/23/80

© American Map Corp., No. 14244

Arbitron Data: Not available.

City of License: Vineland. ADI: Philadelphia. Rank: 4.

New Jersey—Wildwood-Atlantic City

WMGM-TV

Ch. 40

Network Service: NBC.

Licensor: South Jersey Radio Inc., 15 Shore Rd., Linwood, NJ 08221.

Studio: Avalon Blvd., Swainton, NJ.

Mailing Address: 15 S. Shore Rd., Linwood, NJ 08221.

Telephone: 609-927-4440.

Technical Facilities: Channel No. 40 (626-632 MHz). Authorized power: 1740-kw visual, 174-kw aural. Antenna: 420-ft. above av. terrain, 425-ft. above ground, 430-ft. above sea level.

Latitude 39° 07' 28"

Longitude 74° 45' 56"

Transmitter: Avalon Blvd., 2.7-mi. W of Sea Isle City, Swainton.

Multichannel TV Sound: Stereo only.

Satellite Earth Stations: ChannelMaster; RCA.

News Services: AP, NBC.

Ownership: Howard Green Group (Group Owner).

Began Operation: January 25, 1966. Sale to present owners by William C. Wotring Jr., et al., approved by FCC Feb. 25, 1981.

Represented (legal): Cordon & Kelly.

Represented (engineering): Lohnes & Culver.

Personnel:

HOWARD GREEN, president.

JANE B. STARK, general manager.

CHRIS ADAMS, program director.

JOHN IANUZZI, general sales manager.

LOU McDONALD, chief engineer.

JEFF WHITEKER, news director.

JANET DAVIDSON, business manager.

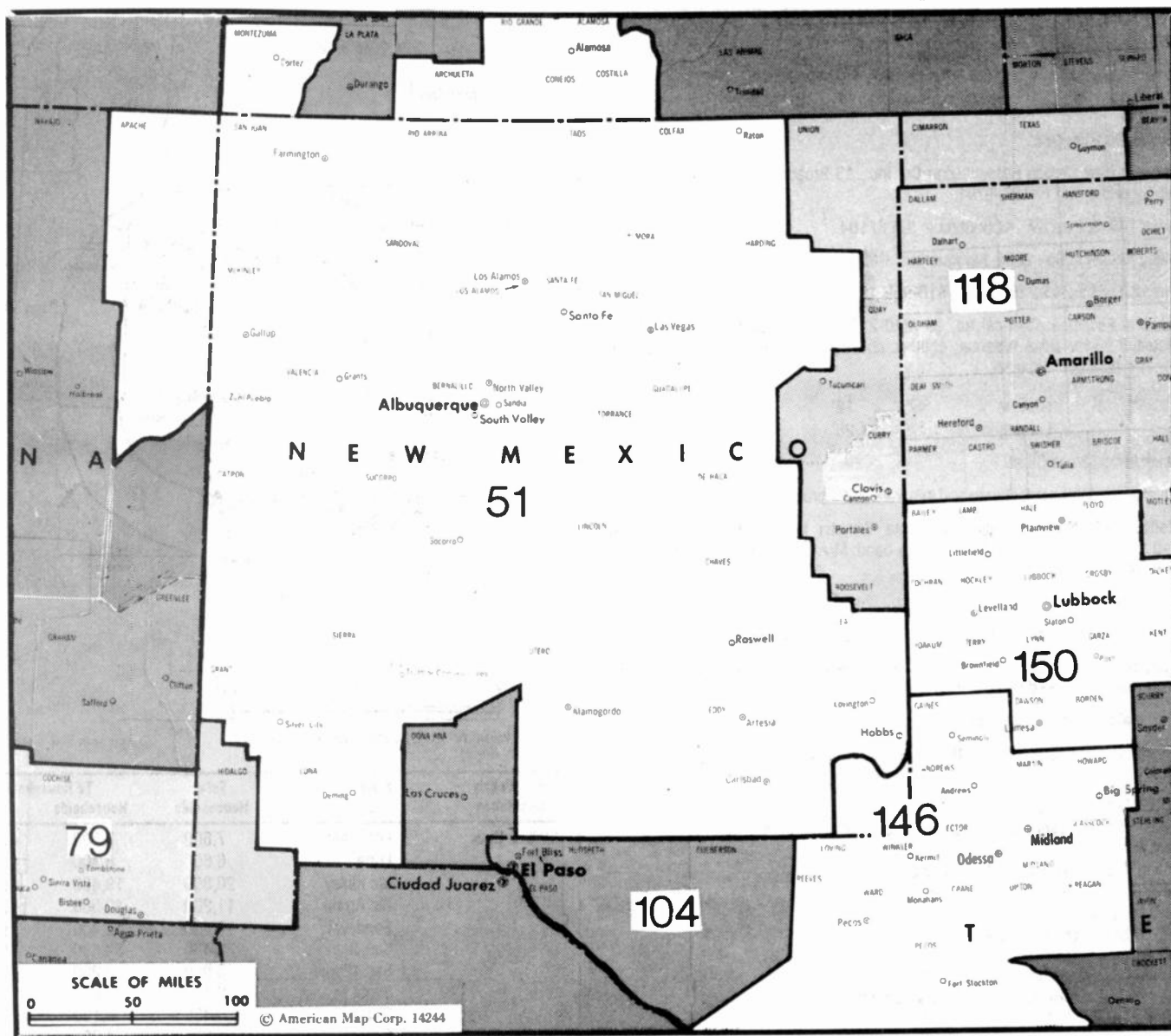
Highest 30 Sec. Rate: \$300.

City of License: Wildwood. ADI: Philadelphia. Rank: 4.

Total Households: ©MSI Consumer Market Data as of 1/1/90. TV Homes, TV% and Circulation ©1990 Arbitron. County coverage based on Arbitron study.



Net Weekly Circulation	State County	Total Households	TV Households	%
50% & Over	NEW JERSEY Cape May	41,700	41,000	98
	DELAWARE Sussex	43,700	43,100	99
Between 5-24%	NEW JERSEY Atlantic	83,400	81,900	98
Totals		168,800	166,000	98
Net Weekly Circulation (1990)			53,300	
Average Daily Circulation (1990)			24,200	



Market	Arbitron AOI TV Households	Rank	Market Area Commercial TV Stations
Albuquerque, NM.....	503,900	51	KBIM-TV (10), KCHF (11), KGGM-TV (13), KGSW-TV (14), KKTO (2), KLUZ-TV (41), KNAT (23), KOAT-TV (7), KOB-TV (4), KOBF (12), KOBR (8), KRPV (27), KVIO-TV (6), KWNM-TV (10)
Tucson, AZ.....	307,900	79	KGUN (9), KMSB-TV (11), KOLD-TV (13), KPOL (40), KTTU-TV (18), KVOA-TV (4)
El Paso, TX.....	224,300	104	KCIC (14), KDBC-TV (4), KINFV (26), KTSM-TV (9), KVIA-TV (7), KZIA (48), XEJ-TV (5), XEPM-TV (2), XHJ-TV (44)
Amarillo, TX.....	185,100	118	KAMR-TV (4), KCIT (14), KFDA-TV (10), KVII-TV (7), KVIH-TV (12), KVIJ-TV (8)
Odessa-Midland, TX.....	143,300	146	KMID-TV (2), KMLM (42), KOSA-TV (7), KPEJ (24), KTPX (9), KWAB-TV (4)
Lubbock, TX.....	137,500	150	KAMC (28), KCBD-TV (11), KJTV (34), KLBK-TV (13)

New Mexico Station Totals as of October 1, 1990

	VHF	UHF	TOTAL
Commercial Television Stations	11	6	17
Educational Television Stations	2	2	4
	13	8	21

THIS DATA IS AVAILABLE ON TAPE OR DISKETTE FOR USE ON YOUR OWN COMPUTER OR AS CUSTOMIZED REPORTS

Call Lynn Levine or Nancy Cramer
202-872-9200

New Mexico—Albuquerque

KGGM-TV

Ch. 13

Network Service: CBS.

Licensee: New Mexico Broadcasting Co. Inc., 13 Broadcast Plaza SW, Box 1294, Albuquerque, NM 87103-1294.

Studio: 14th & Coal SW, Albuquerque, NM 87104.

Mailing Address: Box 1294, Albuquerque, NM 87103-1294.

Telephone: 505-243-2285. TWX: 910-989-1676. Fax: 505-842-8483.

Technical Facilities: Channel No. 13 (210-216 MHz). Authorized power: 89.1-kw visual, 8.98-kw aural. Antenna: 4180-ft. above av. terrain, 143-ft. above ground, 10,791-ft. above sea level.

Latitude 35° 12' 40"
Longitude 106° 26' 57"

Transmitter: Sandia Crest.

Multichannel TV Sound: Stereo and separate audio program.

Satellite Earth Stations: Scientific-Atlanta, 7-meter C-band; Microdyne, 5-meter C-band; Scientific-Atlanta, 4.2-meter Ku-band; M/A-Com, Microdyne, Scientific-Atlanta receivers.

News Service: AP.

Ownership: New Mexico Broadcasting Co. Inc. (Group Owner).

Began Operation: October 4, 1953. Sale to present owners by Estate of Goldie Hebenstreit approved by FCC June 5, 1984.

Represented (sales): Katz Television.

Represented (legal): Wilkinson, Barker, Knauer & Quinn.

Personnel:

ANDREW HEBENSTREIT, president.
IRWIN P. STARR, executive vice president & general manager.
STAN BYARS, vice president, sales.
CHARLIE JONES, national sales manager.
DEAN CARROLL, local sales manager.
DOUG MILLIGAN, local sales manager.
ALAN P. DEME, chief engineer.
JIM LOY, news director.
BRENDA YAGER, public affairs director.
JOHN TISCHENDORF, program & promotion director.
DONNA BERGMAN, business manager.

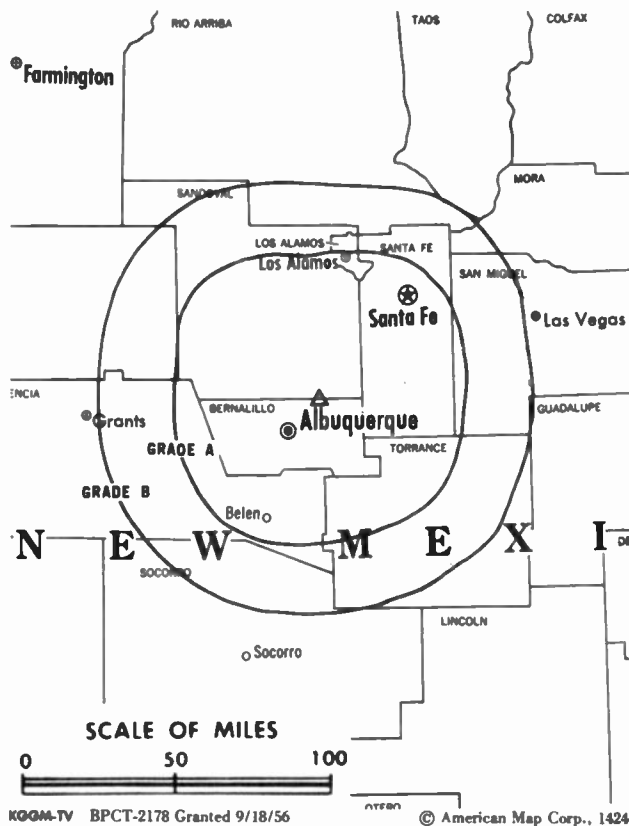
Highest 30 Sec. Rate: \$3000.

NETWORK BASE HOURLY RATE: \$1016.

City of License: Albuquerque. ADI: Albuquerque. Rank: 51.

Total Households: ©MSI Consumer Market Data as of 1/1/90. TV Homes, TV% and Circulation ©1990 Arbitron. County coverage based on Arbitron study.

Net Weekly Circulation	State County	Total Households	TV Households	%
50% & Over	ARIZONA			
	Apache North	12,800	11,600	91
	COLORADO			
	Alamosa	4,600	4,400	96
	Archuleta	2,100	2,000	95
	Conejos	2,800	2,700	96
	NEW MEXICO			
	Bernalillo	193,200	190,300	98
	Cibola	8,700	8,600	98
	Colfax	5,200	4,900	94
	Grant	9,600	9,100	95
	Guadalupe	1,500	1,400	93
	Harding	400	400	100



Net Weekly Circulation	State County	Total Households	TV Households	%
50% & Over	Los Alamos	7,600	7,500	99
	Luna	6,600	6,400	97
	Mc Kinley	20,800	19,400	93
	Rio Arriba	11,200	10,500	94
	Sandoval	17,400	16,400	95
	San Juan	32,400	30,600	95
	San Miguel	8,800	8,200	93
	Santa Fe	36,000	35,000	97
	Sierra	4,400	4,100	94
	Socorro	4,800	4,700	98
	Taos	7,400	6,800	92
	Torrance	3,500	3,400	96
	Valencia	15,200	15,000	99
Between 25-49%	COLORADO			
	Montezuma	6,900	6,600	96
	Rio Grande	4,000	3,800	95
Between 5-24%	Saguache	1,400	1,300	93
	NEW MEXICO			
	Mora	1,500	1,300	87
Otero	18,000	17,600	98	
Quay	4,600	4,400	96	
Between 5-24%	COLORADO			
	La Plata	12,100	11,600	96
	Mineral	300	300	100
Totals	NEW MEXICO			
	Catron	900	800	89
	Lincoln	6,100	5,900	96
Totals		472,800	457,000	97
Net Weekly Circulation (1990)				341,800
Average Daily Circulation (1990)				187,700

New Mexico—Albuquerque

KGSW-TV

Ch. 14

9

Network Service: Fox.

Licensee: KGSW-TV Inc., 1377 University Blvd. NE, Albuquerque, NM 87102.

Studio: 1377 University Blvd. NE, Albuquerque, NM 87102.

Mailing Address: Box 25200, Albuquerque, NM 87125.

Telephone: 505-842-1414. TWX: 910-989-1792. Fax: 505-242-1355.

Technical Facilities: Channel No. 14 (470-476 MHz). Authorized power: 1412.5-kw max. & 490-kw horizontal visual, 141.25-kw max. & 49-kw horizontal aural. Antenna: 4181-ft. above av. terrain, 145-ft. above ground, 10,769-ft. above sea level.

Latitude 35° 12' 55"
Longitude 106° 27' 02"

Transmitter: Sandia Crest, near Albuquerque.

Multichannel TV Sound: Stereo only.

Satellite Earth Stations: Scientific-Atlanta, 5-meter C-band; RCA, 5-meter Ku-band.

News Service: INDX.

Ownership: Providence Journal Broadcasting Corp. (Group Owner).

Began Operation: May 8, 1981. Sale to present owners by Galaxy-Southwest TV approved by FCC Nov. 19, 1984 (Television Digest, Vol. 24:40).

Represented (sales): TeleRep Inc.

Represented (legal): Dow, Lohnes & Albertson.

Represented (engineering): Smith & Powstenko.

Personnel:

ERICK B. STEFFENS, president & general manager.

R. MARK CORTNER, general sales manager.

MICHAEL MAULANO, national sales manager.

DUDLEY BULLOCK, chief engineer.

DEBRA JAMES, news director.

BRIAN ANDERSON, creative services director.

IDA GANGER, business manager.

JIM GONSEY, technical operations manager.

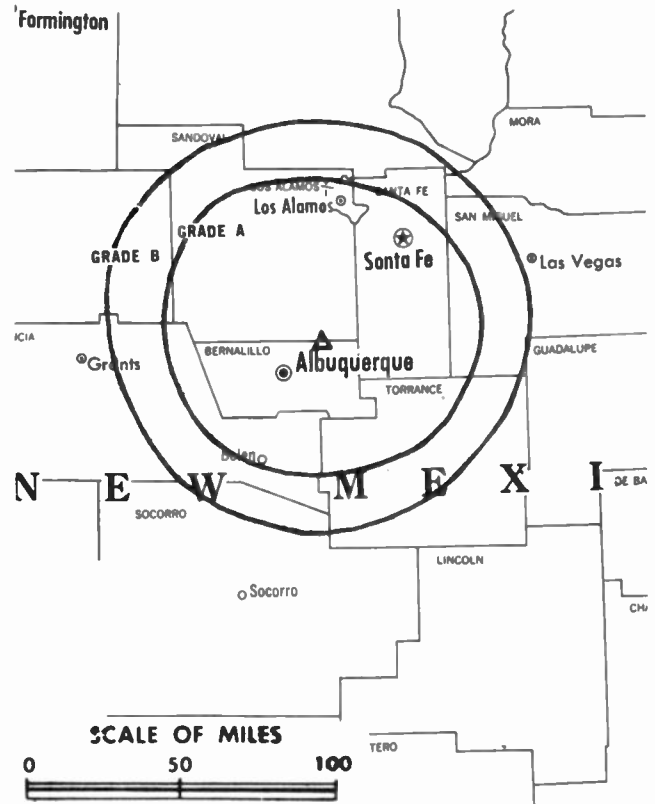
Highest 30 Sec. Rate: \$950.

City of License: Albuquerque. ADI: Albuquerque. Rank: 51.

Total Households: ©MSI Consumer Market Data as of 1/1/90. TV Homes, TV% and Circulation ©1990 Arbitron. County coverage based on Arbitron study.

Net Weekly Circulation	State County	Total Households	TV Households	%
NEW MEXICO				
50% & Over	Bernalillo	193,200	190,300	98
	Cibola	8,700	8,600	98
	Rio Arriba	11,200	10,500	94
	Sandoval	17,400	16,400	95
	Socorro	4,800	4,700	98
	Torrance	3,500	3,400	96
	Valencia	15,200	15,000	99

Between 25-49%	COLORADO			
	Alamosa	4,600	4,400	96
	Conejos	2,800	2,700	96
	Saguache	1,400	1,300	93



KGSW-TV BPCT-871118KF Granted 4/29/88

© American Map Corp., No. 14244

Net Weekly Circulation	State County	Total Households	TV Households	%
NEW MEXICO				
Between 25-49%	Chaves	21,700	21,300	98
	Eddy	19,300	18,900	98
	Lea North	20,300	19,900	98
	Lincoln	6,100	5,900	96
	Los Alamos	7,600	7,500	99
	McKinley	20,800	19,400	93
	Otero	18,000	17,600	98
	San Juan	32,400	30,600	95
	San Miguel	8,800	8,200	93
	Santa Fe	36,000	35,000	97
Sierra	4,400	4,100	94	
COLORADO				
Between 5-24%	Costilla	1,200	1,100	92
	La Plata	12,100	11,600	96
	Montezuma	6,900	6,600	96
	Rio Grande	4,000	3,800	95
NEW MEXICO				
	Guadalupe	1,500	1,400	93
	Taos	7,400	6,800	92
Totals		491,300	477,000	97
Net Weekly Circulation (1990)				226,500
Average Daily Circulation (1990)				93,600

Our firm acted as financial advisor and broker in the 1985 sale of KGSW-TV

THE TED HEPBURN COMPANY

Ted Hepburn, President Todd Hepburn, Vice-President
325 Garden Road, Palm Beach, Florida 33480 (407) 863-8995
P.O. Box 42401, Cincinnati, Ohio 45242 (513) 791-8730

New Mexico—Albuquerque

KLUZ-TV

Ch. 41

Network Service: Univision.

Licensee: Univision Station Group Inc., 330 Madison Ave., New York, NY 10017-5002.

Studio: 2725 F Broadbent Pkwy., Albuquerque, NM 87107.

Telephone: 505-344-5589.

Technical Facilities: Channel No. 41 (632-638 MHz). Authorized power: 1170-kw visual, 58.9-kw aural. Antenna: 4152-ft. above av. terrain, 114-ft. above ground, 10,754-ft. above sea level.

Latitude 35° 12' 41"
Longitude 106° 26' 56"

Transmitter: Sandia Crest, approx. 15-mi. NE of Albuquerque.

Satellite Earth Station: Scientific-Atlanta.

Ownership: Univision Holdings Inc. (Group Owner).

Began Operation: September 5, 1987.

Represented (sales): Univision.

Represented (legal): Leventhal, Senter & Lerman.

Represented (engineering): JP Associates.

Personnel:

JIM PERRIN, general manager.

KAMBIZ VICTORY, chief engineer.

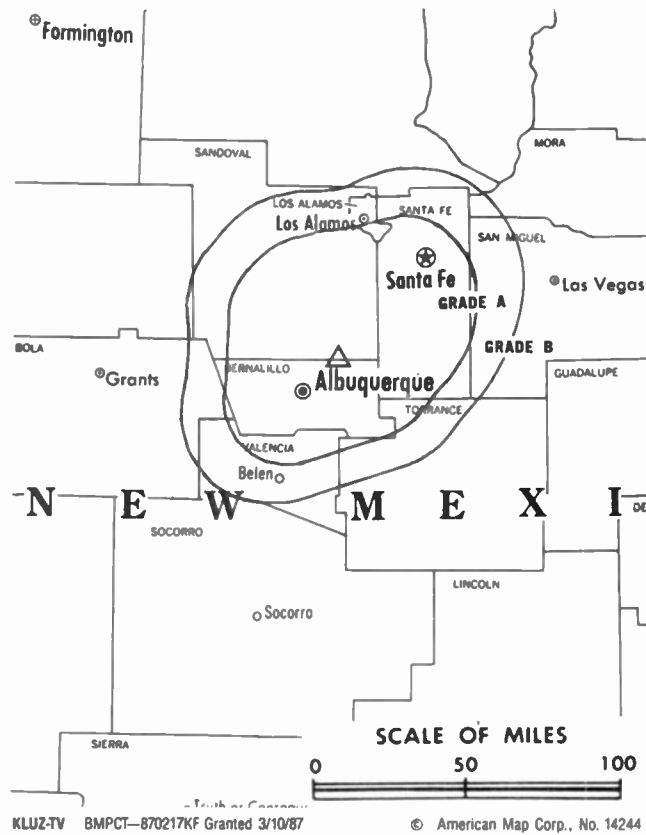
LEROY MASCARENAS, production manager.

Highest 30 Sec. Rate: \$275.

City of License: Albuquerque. **ADI:** Albuquerque. **Rank:** 51.

Total Households: ©MSI Consumer Market Data as of 1/1/90. TV Homes, TV% and Circulation ©1990 Arbitron. County coverage based on Arbitron study.

Some 23,705 key industry people can see your message when you advertise in the Television & Cable Factbook



Net Weekly Circulation	State County	Total Households	TV Households	%
NEW MEXICO				
Between 5-24%	Rio Arriba	11,200	10,500	94
	Santa Fe	36,000	35,000	97
	Socorro	4,800	4,700	98
	Valencia	15,200	15,000	99
Totals		67,200	65,200	97
Net Weekly Circulation (1990)				13,300
Average Daily Circulation (1990)				6,200

New Mexico—Albuquerque

KNAT

Ch. 23

Network Service: None, independent.

Licensee: All American TV Inc., 13181 Crossroads Pkwy. N, City of Industry, CA 91746.

Studio: 1510 Coors Blvd. NW, Albuquerque, NM 87105.

Telephone: 505-836-6585.

Technical Facilities: Channel No. 23 (524-530 MHz). Authorized power: 1191-kw max. & 387-kw horizontal visual, 119.1-kw max. & 38.7-kw horizontal aural. Antenna: 4130-ft. above av. terrain, 136-ft. above ground, 10,748-ft. above sea level.

Latitude 35° 12' 55.00"
Longitude 106° 27' 01.50"

Transmitter: Sandia Crest, Cibola National Forest.

Multichannel TV Sound: Separate audio program.

Satellite Earth Stations: Scientific-Atlanta, 7-meter C-band; Harris, 6-meter C-band.

Ownership: All American TV Inc. (Group Owner).

Began Operation: August 10, 1975. Sale to present owner by Trinity Bcstg. Network approved by FCC Nov. 6, 1989. Sale to Trinity by John Carson, et al., approved by FCC Dec. 4, 1985. Sale to Carson group by Eddie L. Pena, et al., approved July 23, 1982. Station left air in 1985 (Television Digest, Vol. 25:24).

Represented (legal): May & Dunne.

Personnel:

GARY Y. HODGES, general manager.

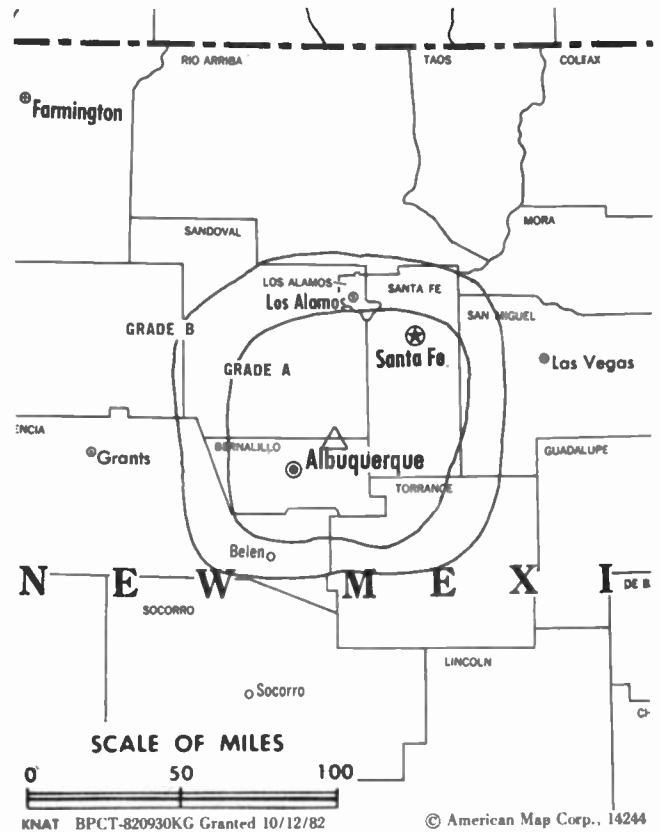
JIM BOOTH, chief engineer.

JO ANN HODGES, program director.

Highest 30 Sec. Rate: \$120.

City of License: Albuquerque. ADI: Albuquerque. Rank: 51.

Total Households: ©MSI Consumer Market Data as of 1/1/90. TV Homes, TV% and Circulation ©1990 Arbitron. County coverage based on Arbitron study.



Net Weekly Circulation	State County	Total Households	TV Households	%
NEW MEXICO				
Between 5-24%	Torrance	3,500	3,400	96
Totals		3,500	3,400	97
Net Weekly Circulation (1990)			4,500	
Average Daily Circulation (1990)			1,700	

New Mexico—Albuquerque

KOAT-TV

Ch. 7

(Operates Satellite KWNM-TV; Silver City, NM)

Network Service: ABC.

Licensee: Pulitzer Bcstg. Co., 3801 Carlisle Blvd. NE, Albuquerque, NM 87107.

Studio: 3801 Carlisle Blvd. NE, Albuquerque, NM 87107.

Mailing Address: Box 25982, Albuquerque, NM 87125.

Telephone: 505-884-7777. TWX: 910-989-1687. Fax: 505-884-6282.

Technical Facilities: Channel No. 7 (174-180 MHz). Authorized power: 87.1-kw visual, 19.2-kw aural. Antenna: 4239-ft. above av. terrain, 231-ft. above ground, 10,826-ft. above sea level.

Latitude 35° 12' 53.00"
Longitude 106° 27' 01.30"

Transmitter: Sandia Crest.

Multichannel TV Sound: Stereo only.

Satellite Earth Stations: Andrew, 9.3-meter; Harris, 6.1-meter; Vertex, 4.7-meter; Andrew, 4.5-meter; Avantek, Harris, M/A-Com, Standard Components receivers.

News Services: ABC, AP, CNN, UPI.

Ownership: Pulitzer Broadcasting Co. (Group Owner).

Began Operation: September 28, 1953. Sale to present owner by WGAL Television Inc. approved by FCC May 7, 1969 (Television Digest, Vol. 9:19). Previous sale by Alvarado Television Co. Inc., approved Jan. 23, 1963. Merger with KVOA-TV, Tucson, approved Sept. 30, 1959 by FCC (Vol. 15:34, 40). Sale to Clinton McKinnon by A. M. Caldwell, Walter Stiles and associates approved Feb. 6, 1957 (Vol. 12:51; 13:6).

Represented (sales): Blair Television.

Represented (legal): Verner, Liefert, Bernhard, McPherson & Hand.

Represented (engineering): Jules Cohen & Associates, P.C.

Personnel:

C. WAYNE GODSEY, vice president & general manager.

GREG STRAUSSER, general sales manager.

ELVIN SMITH, assistant general manager.

BARBARA WAGONER, national sales manager.

MARY LYNN ROPER, news director.

JAMES SHARMAN, chief engineer.

JIM DIXON, production manager.

ROY LEONE, program director.

PARKER HARMS, marketing director.

LINDA EDDLEMAN, business manager.

Highest 30 Sec. Rate: \$2500.

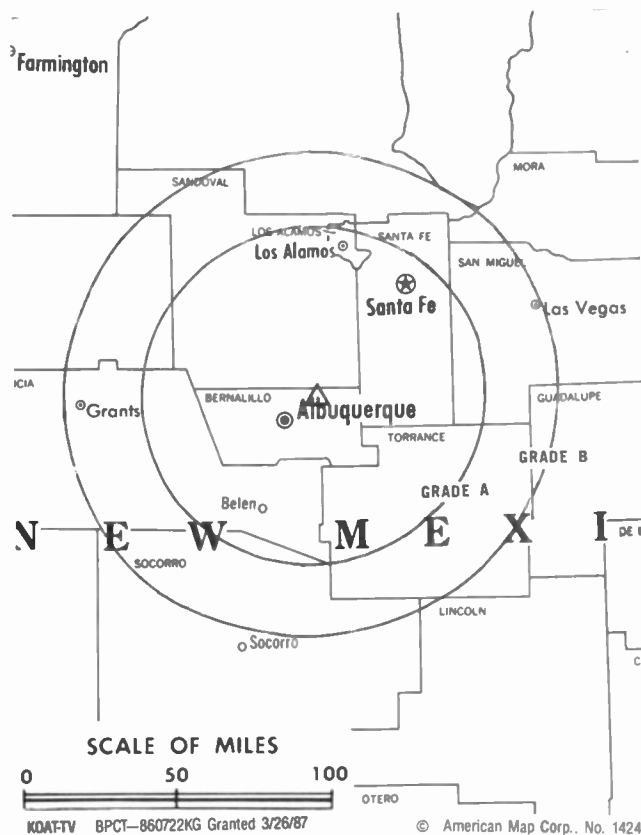
NETWORK BASE HOURLY RATE: \$1200.

Arbitron Data: Figures include KWNM-TV, Silver City, NM.

City of License: Albuquerque. ADI: Albuquerque. Rank: 51.

Total Households: ©MSI Consumer Market Data as of 1/1/90. TV Homes, TV% and Circulation ©1990 Arbitron. County coverage based on Arbitron study.

Net Weekly Circulation	State County	Total Households	TV Households	%	
50% & Over	ARIZONA				
		Apache North	12,800	11,600	91
	COLORADO				
		Alamosa	4,600	4,400	96
		Archuleta	2,100	2,000	95
		Conejos	2,800	2,700	96
		La Plata	12,100	11,600	96
		Montezuma	6,900	6,600	96
		Rio Grande	4,000	3,800	95
		Saguache	1,400	1,300	93



Net Weekly Circulation	State County	Total Households	TV Households	%	
50% & Over	NEW MEXICO				
		Bernalillo	193,200	190,300	98
		Catron	900	800	89
		Chaves	21,700	21,300	98
		Cibola	8,700	8,600	98
		Coffax	5,200	4,900	94
		Curry	16,300	15,900	98
		De Baca	1,100	1,100	100
		Grant	9,600	9,100	95
		Guadalupe	1,500	1,400	93
		Harding	400	400	100
		Hidalgo	2,000	1,900	95
		Lea North	20,300	19,900	98
		Lincoln	6,100	5,900	96
		Los Alamos	7,600	7,500	99
		Luna	6,600	6,400	97
		McKinley	20,800	19,400	93
		Otero	18,000	17,600	98
		Quay	4,600	4,400	96
		Rio Arriba	11,200	10,500	94
		Sandoval	17,400	16,400	95
	San Juan	32,400	30,600	95	
	San Miguel	8,800	8,200	93	
	Santa Fe	36,000	35,000	97	
	Sierra	4,400	4,100	94	
	Socorro	4,800	4,700	98	
	Taos	7,400	6,800	92	
	Torrance	3,500	3,400	96	
	Valencia	15,200	15,000	99	

(Continued on page A-755)

Totals	602,900	583,700	97
Net Weekly Circulation (1990)			436,700
Average Daily Circulation (1990)			266,500

New Mexico—Albuquerque

KOB-TV

Ch. 4

(Operates satellites KOB-F, Farmington & KOBR, Roswell, NM)

Network Service: NBC.

Licensee: KOB-TV Inc., Box 1351, Albuquerque, NM 87103.

Studio: 4 Broadcast Plaza SW, Albuquerque, NM 87104.

Mailing Address: Box 1351, Albuquerque, NM 87103.

Telephone: 505-243-4411. TWX: 910-989-1682. Fax: 505-764-2522.

Technical Facilities: Channel No. 4 (66-72 MHz). Authorized power: 27-kw visual, 2.7-kw aural. Antenna: Circularly polarized, 4200-ft. above av. terrain, 183-ft. above ground, 10,833-ft. above sea level, using 2° electrical beam tilt.

Latitude 35° 12' 42"
Longitude 106° 26' 57"

Transmitter: Sandia Crest.

Multichannel TV Sound: Stereo only.

Satellite Earth Stations: Transmit/receive Satellite Technology, 5.5-meter Ku-band & Harris, 6.2-meter Ku-band; Scientific-Atlanta, 5-meter C-band; RCA Americom, 4.57-meter Ku-band; Kavouras, 3.6-meter C-band; Harris, 2.8-meter Ku-band; Andrew, 2.36-meter Ku-band; Harris, Scientific-Atlanta receivers.

SNG Mobile Dish: Hubcom, Ku-band.

News Services: AP, Conus, NBC, NIWS, NOAA.

Ownership: Hubbard Broadcasting Inc. (Group Owner).

Began Operation: November 29, 1948. Sale to present owner by Wayne Coy and Time Inc., who previously acquired TV-radio from T. H. Pepperday, was approved March 13, 1957 (Television Digest, Vol. 13:2, 11). For sale by Pepperday, see (Vol. 8:9, 16, 17, 22).

Represented (sales): Petry Television Inc.

Represented (legal): Fletcher, Heald & Hildreth.

Represented (engineering): A. D. Ring & Associates, P.C.

Personnel:

JERRY DANZIGER, president.
DAVE HERMAN, senior vice president & general manager.
BOB EVANS, general sales manager.
HOWARD HOFFMAN, national sales manager.
BOB RICHARDSON, news director.
GARY WILLIAMS, production manager.
SAM TIKKANEN, chief engineer.
PAULA MAES, promotion director.
DRU FELT, business manager.

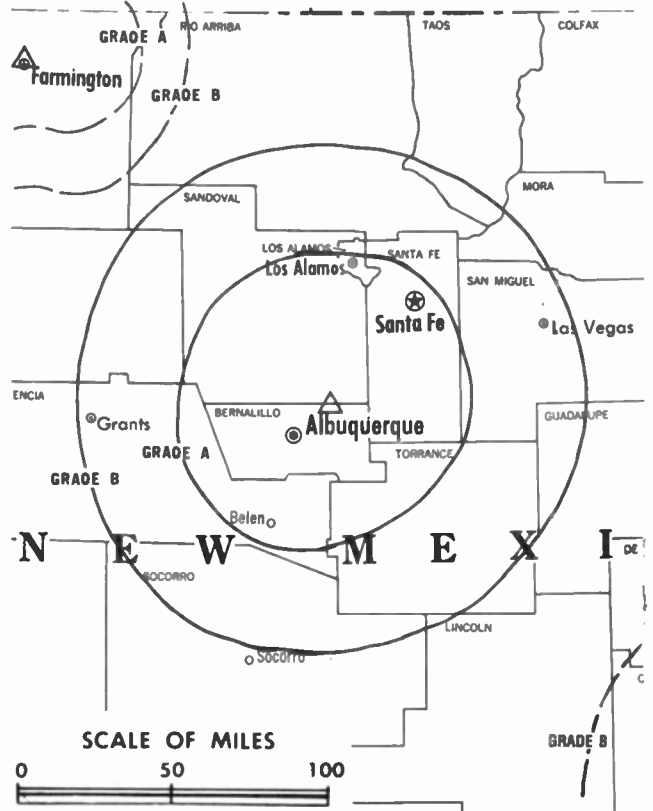
Rates: On request.

Arbitron Data: Figures include KOB-F, Farmington & KOBR, Roswell, NM.

City of License: Albuquerque. ADI: Albuquerque. Rank: 51.

Total Households: ©MSI Consumer Market Data as of 1/1/90. TV Homes, TV% and Circulation ©1990 Arbitron. County coverage based on Arbitron study.

Net Weekly Circulation	State County	Total Households	TV Households	%	
50% & Over	ARIZONA				
		Apache North	12,800	11,600	91
	COLORADO				
		Alamosa	4,600	4,400	96
		Archuleta	2,100	2,000	95
		Conejos	2,800	2,700	96
		La Plata	12,100	11,600	96
		Montezuma	6,900	6,600	96
		Rio Grande	4,000	3,800	95
		Saguache	1,400	1,300	93



KOB-TV BPCT-1693 Granted 6/2/53

© American Map Corp., 14244

Net Weekly Circulation	State County	Total Households	TV Households	%
NEW MEXICO				
50% & Over	Bernalillo	193,200	190,300	98
	Chaves	21,700	21,300	98
	Cibola	8,700	8,600	98
	Colfax	5,200	4,900	94
	Curry	16,300	15,900	98
	De Baca	1,100	1,100	100
	Eddy	19,300	18,900	98
	Grant	9,600	9,100	95
	Guadalupe	1,500	1,400	93
	Harding	400	400	100
	Lea North	20,300	19,900	98
	Lincoln	6,100	5,900	96
	Los Alamos	7,600	7,500	99
	Mc Kinley	20,800	19,400	93
	Mora	1,500	1,300	87
	Otero	18,000	17,600	98
	Quay	4,600	4,400	96
	Rio Arriba	11,200	10,500	94
	Roosevelt	6,300	6,100	97
	Sandoval	17,400	16,400	95
San Juan	32,400	30,600	95	
San Miguel	8,800	8,200	93	
Santa Fe	36,000	35,000	97	
Sierra	4,400	4,100	94	
Socorro	4,800	4,700	98	
Taos	7,400	6,800	92	
Torrance	3,500	3,400	96	
Valencia	15,200	15,000	99	

(Continued on page A-765)

Totals	576,400	558,400	97
Net Weekly Circulation (1990)			452,000
Average Daily Circulation (1990)			267,700

New Mexico—Carlsbad

KVIO-TV

Ch. 6

(Satellite of KVIA-TV, El Paso, TX)

Network Service: ABC.

Licensee: Marsh Media of El Paso, 4140 Rio Bravo, El Paso, TX 79902.

Studio: See KVIA-TV, El Paso.

Technical Facilities: Channel No. 6 (82-88 MHz). Authorized power: 100-kw visual, 10-kw aural. Antenna: 1200-ft. above av. terrain, 1047-ft. above ground, 4758-ft. above sea level.

Latitude	32°	47'	39"
Longitude	104°	12'	27"

Transmitter: 12-mi. E of Artesia on Rte. 82.

Multichannel TV Sound: Stereo and separate audio program.

News Services: AP, Conus, Sun World Satellite News.

Ownership: Marsh Media Inc. (Group Owner).

Began Operation: August 24, 1956. Sale to present owner by John B. Walton Jr. approved by FCC Feb. 24, 1976. Sale to Walton by John Deme approved Sept. 7, 1966 (Television Digest, Vol. 6:22, 37). Sale to Deme (Voice of the Caverns Inc.) by Edward P. Talbott and associates approved June 19, 1963 (Vol. 3:9, 25). Sale of control by Nancy H. Battison to Talbott group approved by FCC Feb. 20, 1958 (Vol. 14:2, 8).

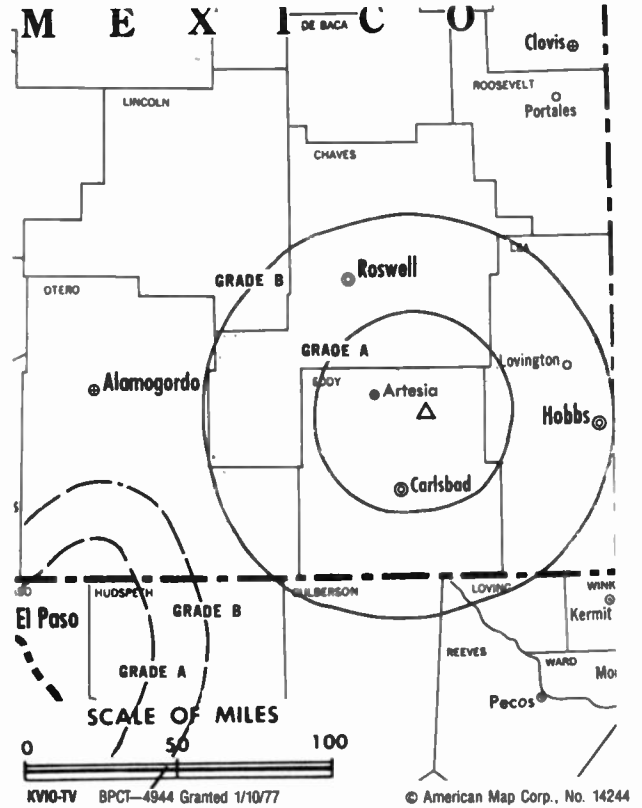
Represented (sales): Katz Television.

Represented (legal): Wiley, Rein & Fielding.

Represented (engineering): Smith & Powstenko.

Personnel:

See KVIA, El Paso, TX.



Arbitron Data: Included with KVIA-TV, El Paso, TX.

City of License: Carlsbad. ADI: Albuquerque. Rank: 51.

New Mexico—Clovis

KVII-TV

Ch. 12

(Satellite of KVII-TV, Amarillo, TX)

Network Service: ABC.

Licensee: Marsh Media Inc., One Broadcast Center, Amarillo, TX 79101-4326.

Studio: See KVII-TV, Amarillo.

Telephones: 505-276-8266; 806-373-1787. Fax: 806-371-7329.

Technical Facilities: Channel No. 12 (204-210 MHz). Authorized power: 178-kw visual, 3.5-kw aural. Antenna: 670-ft. above av. terrain, 719-ft. above ground, 4749-ft. above sea level.

Latitude	34°	11'	34"
Longitude	103°	16'	44"

Transmitter: 3.4-mi. ENE of center of Portales, 0.55-mi. NE of State Rte. 88.

Multichannel TV Sound: Stereo only.

Ownership: Marsh Media Inc. (Group Owner).

Began Operation: December 2, 1956. Sale to present owner by McAlister Television Enterprises approved by FCC July 28, 1986 (Television Digest, Vol. 26:31). Sale to McAlister Television Enterprises by Melvin L. Wheeler approved by FCC March 23, 1979. Sale to Wheeler by Bass Bcstg. approved by FCC Oct. 5, 1976. Sale to Bass by Marshall Enterprises Inc. approved Jan. 22, 1964. Sale to Marshall Enterprises by Texas-New Mexico Bcstg. Co. approved Nov. 15, 1961. Sale to Texas-New Mexico Bcstg. Co. by Frank Lesley & Mae Strauss approved Oct. 22, 1959 by FCC (Vol. 15:38, 43).

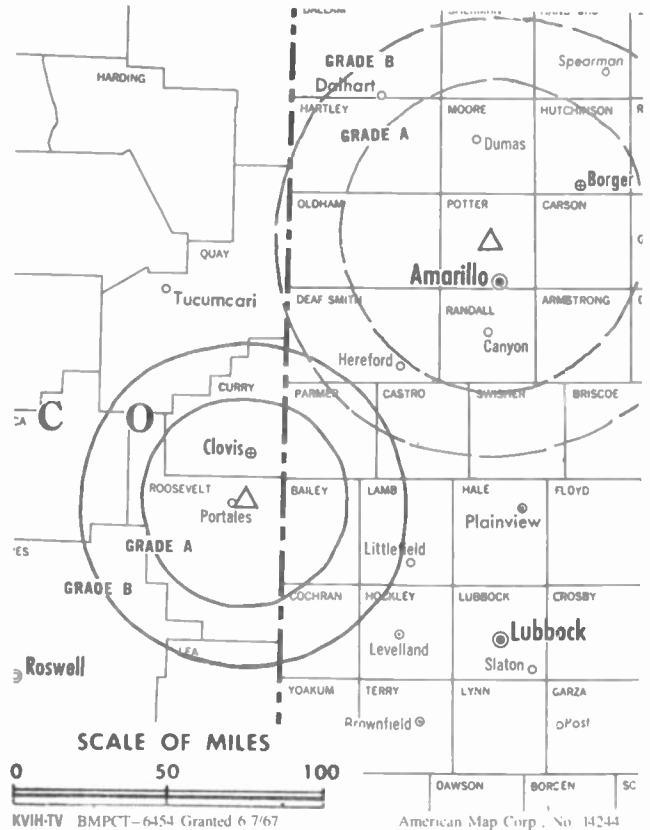
Represented (sales): Katz Television.

Represented (legal): Wiley, Rein & Fielding.

Represented (engineering): Smith & Powstenko.

Personnel:

See KVII-TV, Amarillo, TX.



Rates: See KVII-TV, Amarillo, TX.

Arbitron Data: Figures included with KVII-TV, Amarillo, TX.

City of License: Clovis. ADI: Amarillo. Rank: 118.

New Mexico—Farmington

KOBF

Ch. 12

(Satellite of KOB-TV, Albuquerque, NM)

Network Service: NBC.

Licensee: KOB-TV Inc., Box 1351, Albuquerque, NM 87103.

Studio: 825 W. Broadway, Farmington, NM 87401.

Telephone: 505-326-1141. Fax: 505-326-1141.

Technical Facilities: Channel No. 12 (204-210 MHz). Authorized power: 316-kw visual, 31.6-kw aural. Antenna: 410-ft. above av. terrain, 209-ft. above ground, 6049-ft. above sea level.

Latitude	36°	41'	43"
Longitude	108°	13'	14"

Transmitter: 2-mi. SSW of Farmington on Hwy. 371.

Satellite Earth Station: RCA Americom Ku-band; Avcom receivers.

News Services: AP, Conus, NBC.

Ownership: Hubbard Broadcasting Inc. (Group Owner).

Began Operation: October 20, 1972. Sale to present owners by Stephen Adams, et al., approved by FCC July 27, 1983. Sale to Adams by John R. Catsis, et al., approved by FCC Jan. 30, 1981. Previous sale by Gerald R. Proctor, et al., approved by FCC Jan. 26, 1977. Sale consummated April 11, 1977.

Represented (sales): Petry Television Inc.

Represented (legal): Fletcher, Heald & Hildreth.

Personnel:

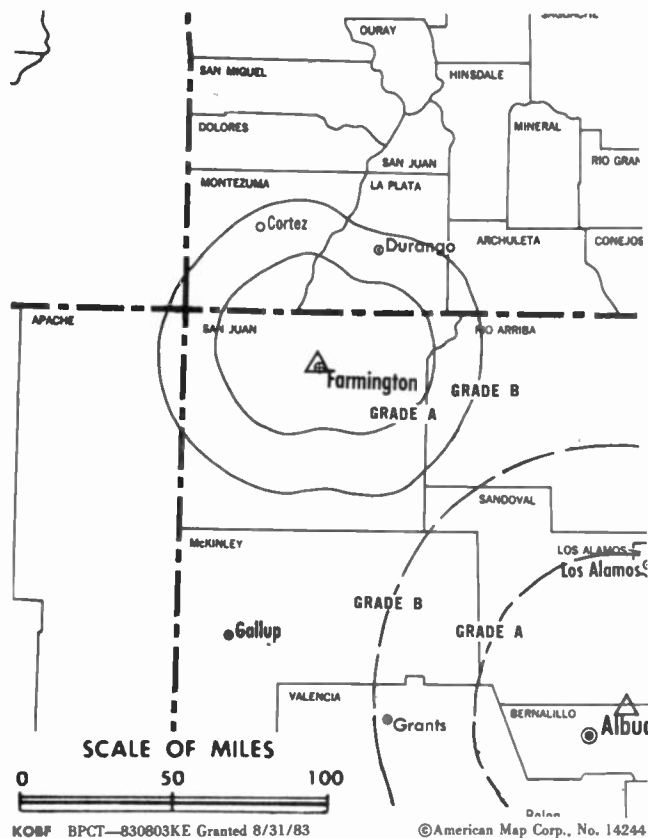
JERRY DANZIGER, president, KOB-TV.

STEVE HENDERSON, station manager.

SCOTT MICHLIN, news director.

DAN HARLIN, chief engineer.

BILL HERSHY, production manager.



Highest 30 Sec. Rate: \$425.

Arbitron Data: Included with KOB-TV, Albuquerque, NM.

City of License: Farmington. ADI: Albuquerque. Rank: 51.

New Mexico—Hobbs

KHFT

Ch. 29

Network Service: None, independent.

Licensee: Hobbs Family Television, 5701 N. Del Paso, Hobbs, NM 88241.

Studio: 420 N. Turner, Hobbs, NM 88240.

Mailing Address: Box 96, Hobbs, NM 88241.

Telephone: 505-393-0944. Fax: 505-393-6208.

Technical Facilities: Channel No. 29 (560-566 MHz). Authorized power: 8-kw visual, 0.8-kw aural. Antenna: 550-ft. above av. terrain, 536-ft. above ground, 4156-ft. above sea level.

Latitude 32° 43' 28"
Longitude 103° 05' 46"

Transmitter: 2.9-mi. E of Hobbs on Mariand Dr.

Ownership: Hobbs Family Television.

Began Operation: February 1, 1989.

Represented (legal): McCampbell & Young.

Represented (engineering): Sterling Communications Inc.

Personnel:

KIMBERLY BRUNSON, general manager.

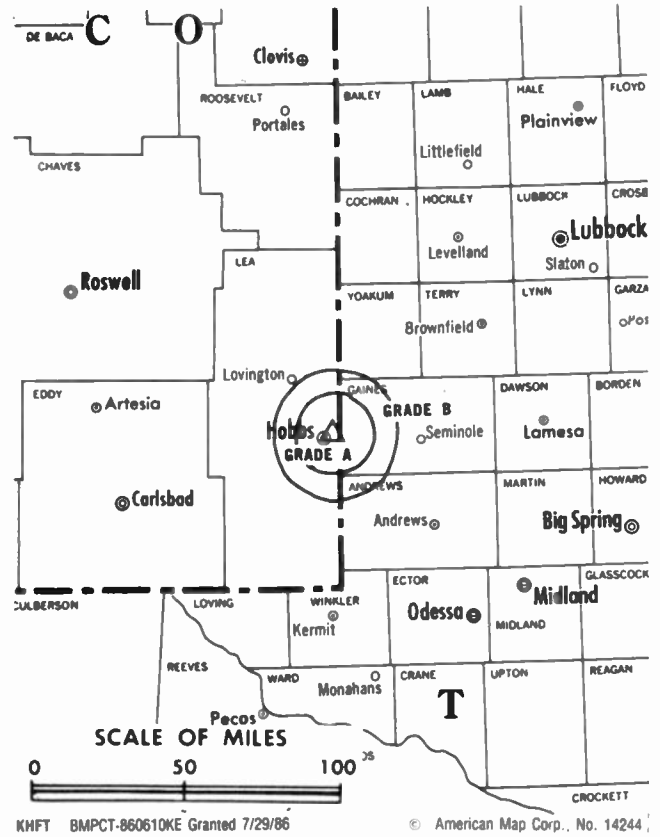
PETE WARREN, chief engineer.

Rates: On request.

City of License: Hobbs. ADI: Albuquerque. Rank: 51.

Total Households: © MSI Consumer Market Data as of 1/1/90. TV Homes, TV% and Circulation © 1990 Arbitron. County coverage based on Arbitron study.

Net Weekly Circulation	State County	Total Households	TV Households	%
Between 5-24%	NEW MEXICO Lea North	20,300	19,900	98
Totals		20,300	19,900	98
Net Weekly Circulation (1990)			1,600	
Average Daily Circulation (1990)			400	



**Need Broadcast TV or Cable TV Mail Labels
From the Factbook?**

*Call Information Marketing Services
703-821-8130*

New Mexico—Las Cruces

KZIA

(formerly KASK-TV)

Ch. 48

Network Service: None, independent.

Licensee: Southwestern Bcstg. Co. Inc., 500 S. Main St., Suite 150, Las Cruces, NM 88001.

Studio: First National Tower, Las Cruces, NM 88005.

Telephone: 505-526-4848. **Fax:** 505-526-0938.

Technical Facilities: Channel No. 48 (674-680 MHz). Authorized power: 5000-kw max. visual. Antenna: 440-ft. above av. terrain, 469-ft. above ground, 4590-ft. above sea level.

Latitude	32°	02'	30"
Longitude	106°	27'	41"

Transmitter: 9-mi. ENE of Anthony, 3-mi. E of Rte. 213.

Satellite Earth Station: Simulsat, 5-meter; Microdyne receivers.

Ownership: Southwestern Broadcasting Co. Inc.

Began Operation: November 18, 1984. Sale to present owner by Lynn Dubois, Receiver, approved by FCC Nov. 29, 1989. Sale to Roy E. Henderson by Logan D. Matthews & associates approved by FCC Aug. 6, 1987.

Represented (sales): Spot Time Ltd.

Represented (legal): Southmayd, Powell, Taylor & Bowen.

Represented (engineering): Black's Communications.

Personnel:

ROBERT L. MUNOZ, president & general manager.

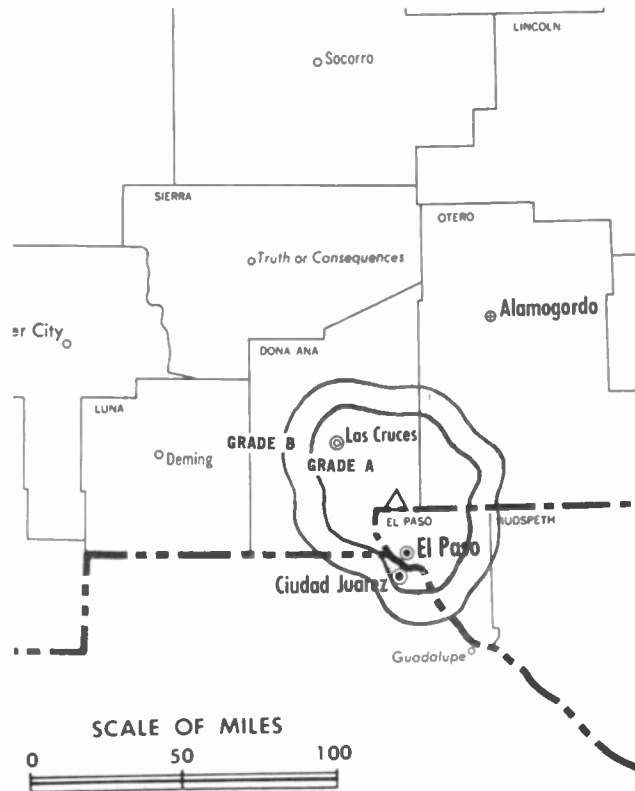
SAM KOBREN, general sales manager.

JOEL RICKMAN, local sales manager.

KERRY COOPER, chief engineer.

BILL MITCHELL, news & production director.

JAY DUNCAN, program director.



KZIA BMPCT-900514KF Granted 6/13/90

American Map Corp No 14244

Arbitron Data: Not available.

Highest 30 Sec. Rate: \$112.50.

City of License: Las Cruces. **ADI:** El Paso. **Rank:** 104.

New Mexico—Roswell

KBIM-TV

Ch. 10

Network Service: CBS.

Licensee: New Mexico Bcstg. Co. Inc., Box 294, Albuquerque, NM 87103.

Studio: 212-214 N. Main St., Roswell, NM 88201.

Telephone: 505-622-2120. **TWX:** 510-101-1181. **Fax:** 505-623-6606.

Technical Facilities: Channel No. 10 (192-198 MHz). Authorized power: 316-kw visual, 40.7-kw aural. Antenna: 2000-ft. above av. terrain, 1839-ft. above ground, 6263-ft. above sea level.

Latitude 33° 03' 20"
Longitude 103° 49' 12"

Transmitter: 29.5-mi. E of Hagerman, NM.

Satellite Earth Stations: Scientific-Atlanta, 7-meter C-band; Scientific-Atlanta, 4.6-meter C-band; AFC, 3.66-meter Ku-band; M/A-Com, Scientific-Atlanta receivers.

News Services: AP, CBS.

Ownership: New Mexico Broadcasting Co. Inc. (Group Owner).

Began Operation: February 23, 1966. Sale to present owners by Holsum Inc. approved by FCC April 12, 1989.

Represented (sales): Katz Television.

Personnel:

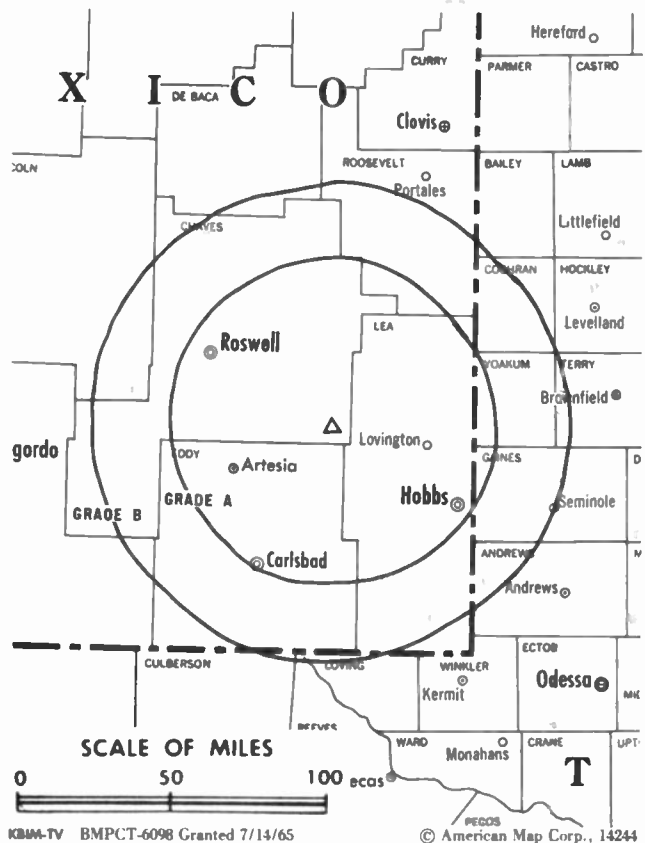
JACK HENRY, station manager.
DAVE ATKINS, director of engineering.
DAVID GONZALES, news director.
CATHY BURCH, promotion director.

Rates: On request.

City of License: Roswell. **ADI:** Albuquerque. **Rank:** 51.

Total Households: ©MSI Consumer Market Data as of 1/1/90. TV Homes, TV% and Circulation ©1990 Arbitron. County coverage based on Arbitron study.

Net Weekly Circulation	State County	Total Households	TV Households	%
50% & Over	NEW MEXICO			
	Chaves	21,700	21,300	98
	Curry	16,300	15,900	98
	De Baca	1,100	1,100	100
	Eddy	19,300	18,900	98
	Lea North	20,300	19,900	98
	Lea South	2,400	2,300	96



Net Weekly Circulation	State County	Total Households	TV Households	%
50% & Over	Lincoln	6,100	5,900	96
	Roosevelt	6,300	6,100	97
Between 5-24%	NEW MEXICO			
	Otero	18,000	17,600	98
	TEXAS			
	Hudspeth	1,000	1,000	100
	Parmer	3,300	3,300	100
	Terry	5,000	5,000	99
	Yoakum	3,600	3,600	100
Totals		124,400	121,900	98
Net Weekly Circulation (1990)			74,200	
Average Daily Circulation (1990)			42,400	

New Mexico—Roswell

KOBR

Ch. 8

(Satellite of KOB-TV, Albuquerque, NM)

Network Service: NBC.

Licensee: Stanley S. Hubbard Revocable Trust.

Studio: 124 E. Fourth St., Roswell, NM 88201.

Telephone: 505-625-8888. **Fax:** 505-625-8866.

Technical Facilities: Channel No. 8 (180-186 MHz). Authorized power: 316-kw visual, 52.5-kw aural. Antenna: 1760-ft. above av. terrain, 1610-ft. above ground, 6086-ft. above sea level.

Latitude 33° 22' 32"
Longitude 103° 46' 05"

Transmitter: 2.5-mi. S of U.S. Hwy. 380, near Caprock.

Satellite Earth Station: RCA Americom, 4.5-meter Ku-band.

News Services: AP, Conus, NBC.

Ownership: Hubbard Broadcasting Inc. (Group Owner).

Began Operation: June 24, 1953. Sale to present owner by Caprock Telecasting approved by FCC June 19, 1985. Previous sale by Bryant Radio & Television Inc. approved by FCC May 26, 1971. Previous sale to Bryant by John A. Barnett estate approved by FCC March 3, 1968.

Represented (sales): Petry Television Inc.

Represented (legal): Fletcher, Heald & Hildreth.

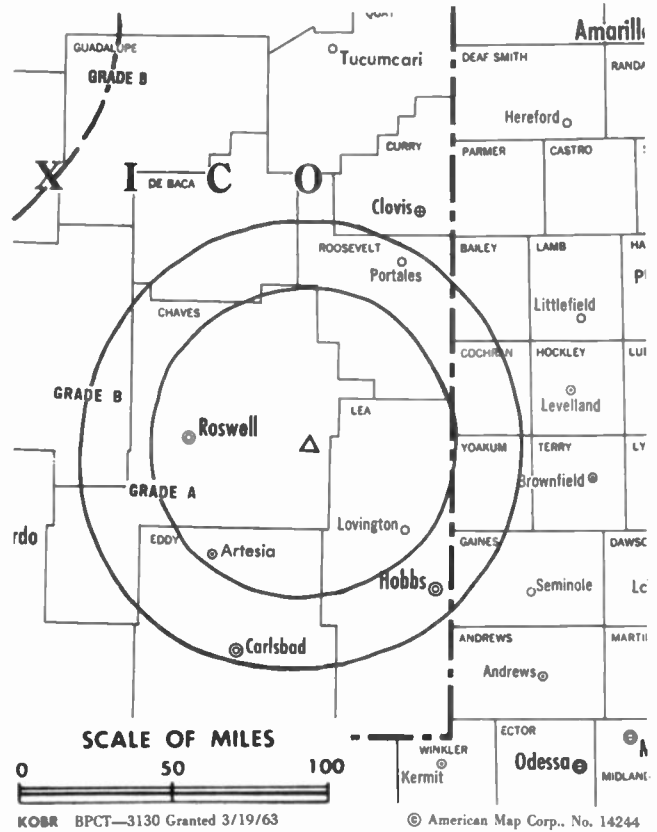
Represented (engineering): A. D. Ring & Associates, P.C.

Personnel:

JERRY DANZIGER, president, KOB-TV.

TIM SPINDER, station manager.

DAVE ATKINS, chief engineer.



JOHN PURVIS, news director.
DUSTY HUCKABEE, production manager.

Rates: On request.

Arbitron Data: Included with KOB-TV, Albuquerque, NM.

City of License: Roswell. **ADI:** Albuquerque. **Rank:** 51.

New Mexico—Roswell

KRPV
Ch. 27

Network Service: None, independent.

Licensee: Prime Time Christian Bcstg., Box 967, Roswell, NM 88201.

Studio: 2606 S. Main, Roswell, NM 88202.

Telephone: 505-622-5778.

Technical Facilities: Channel No. 27 (548-554 MHz). Authorized power: 871-kw max. visual, 87-kw max. aural. Antenna: 441-ft. above av. terrain, 500-ft. above ground, 4007-ft. above sea level.

Latitude	33°	24'	58"
Longitude	104°	33'	59"

Transmitter: 1901 N. Moore, Roswell.

Satellite Earth Stations: Prodelin, 4-meter C-band; Winegard, 3-meter C-band; Drexel, Microdyne receivers.

Ownership: Prime Time Christian Bcstg.

Began Operation: September 9, 1986.

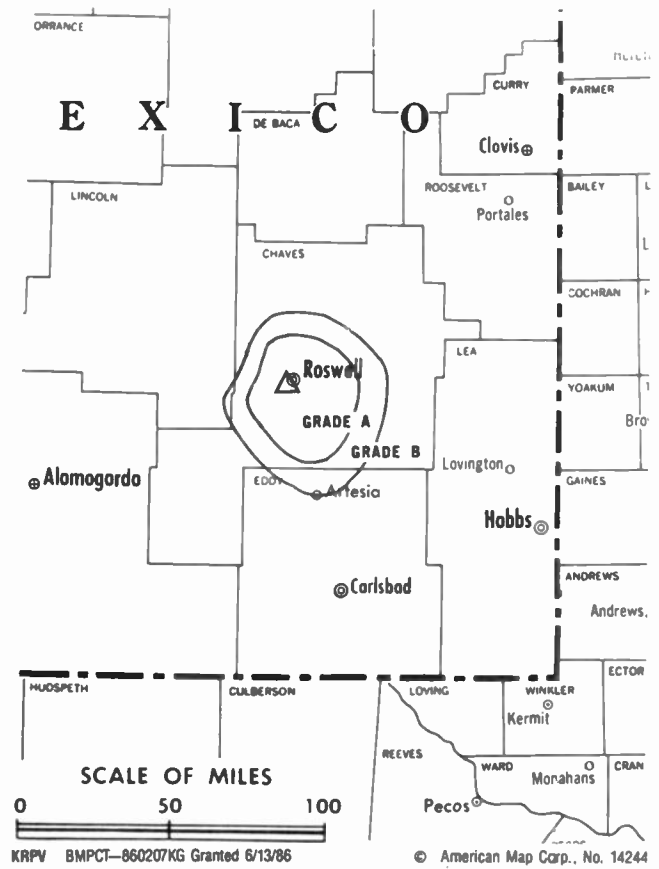
Represented (legal): Stuart B. Mitchell & Associates.

Personnel:

AL COOPER, general manager.
TOMMIE COOPER, program director.
LYMAN GRAHAM, traffic.
AMY BARE, office manager.

Rates: On request.

Arbltron Data: Not available.



City of License: Roswell. **ADI:** Albuquerque. **Rank:** 51.

New Mexico—Santa Fe

KCHF

Ch. 11

Network Service: None, independent.

Licensee: Son Broadcasting Inc., 4004 Carlisle NE, Box 4338, Albuquerque, NM 87106.

Studio: 216-TV Frontage Rd., HY-14, Santa Fe, NM 87501.

Telephones: 505-473-1111; 505-883-1111.

Technical Facilities: Channel No. 11 (198-204 MHz). Authorized power: 263-kw visual, 26.3-kw aural. Antenna: 2028-ft. above av. terrain, 273-ft. above ground, 10,195-ft. above sea level.

Latitude 35° 47' 15"
Longitude 106° 31' 35"

Transmitter: No Name Mountain E of Jemez Springs.

Satellite Earth Station: Paraclypse, 3-meter; GLR receivers.

News Service: INN.

Ownership: Son Broadcasting Inc.

Began Operation: January 21, 1984.

Represented (engineering): Serge Bergen.

Personnel:

BLACKIE GONZALEZ, general manager.

ROB RAMSEYER, chief engineer.

JOSE GONZALES, sales manager.

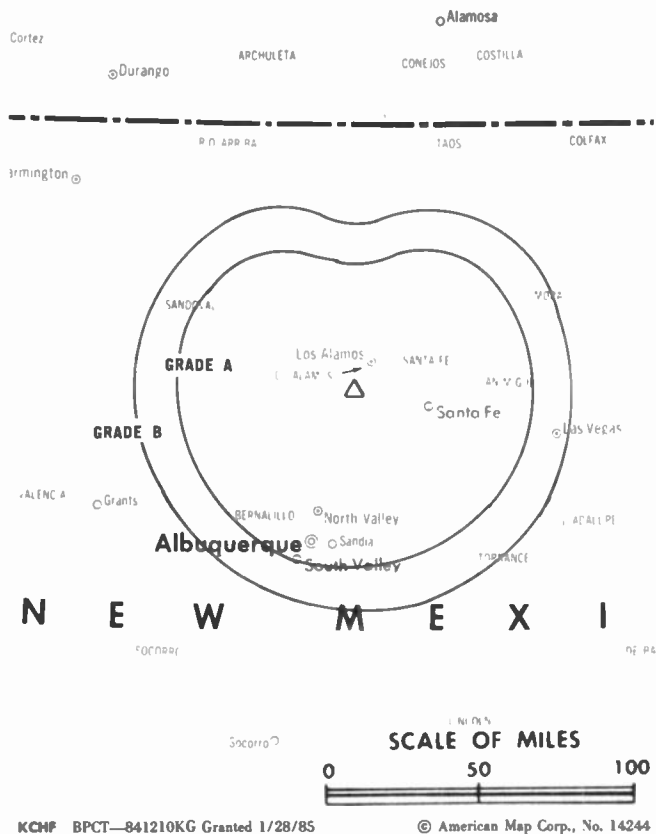
MARY KAY GONZALES, program director.

ANGIE GONZALES, marketing director.

Highest 30 Sec. Rate: \$200.

City of License: Santa Fe. ADI: Albuquerque. Rank: 51.

Total Households: ©MSI Consumer Market Data as of 1/1/90. TV Homes, TV% and Circulation ©1990 Arbitron. County coverage based on Arbitron study.



Net Weekly Circulation	State County	Total Households	TV Households	%
	NEW MEXICO			
Between 5-24%	Socorro	4,800	4,700	98
	Torrance	3,500	3,400	96
Totals		8,300	8,100	98
Net Weekly Circulation (1990)				4,700
Average Daily Circulation (1990)				1,400

New Mexico—Santa Fe

KKTO

Ch. 2

Network Service: None, independent.

Licensee: Coronado Communications Co., 301 Clark Ave., No. 880, Las Vegas, NV 89101.

Studio: 1311 Calle Nava, Santa Fe, NM 87501.

Mailing Address: Box 92222, Albuquerque, NM 87199.

Telephones: 505-982-2422; 505-345-2222. TWX: 9109970849.

Fax: 505-982-1117.

Technical Facilities: Channel No. 2 (54-60 MHz). Authorized power: 89-kw visual, 8.9-kw aural. Antenna: 1970-ft. above av. terrain, 299-ft. above ground, 10,179-ft. above sea level.

Latitude 35° 46' 50"
Longitude 106° 31' 35"

Transmitter: Peralta Ridge, Santa Fe National Forest, 9.3-mi. E of Jemez Springs.

Satellite Earth Stations: Antenna Technology, 5-meter C-band; KLM, 4-meter C-band; M/A-Com, Pinzone, Scientific-Atlanta receivers.

Ownership: Sunbelt Broadcasting Co. (Group Owner).

Began Operation: October 31, 1983. Sale to Channel 2 Associates by New Mexico Media Co. approved by FCC Feb. 29, 1984. Sale to present owners approved March 7, 1988.

Represented (legal): Dow, Lohnes & Albertson.

Represented (engineering): Cohen, Dippell & Everist, P.C.

Personnel:

MIKE ADDISON, station manager.

RICHARD PEXTON, chief engineer.

KATHY BROWN, program director.

JOHN EVILSIZER, promotion director.

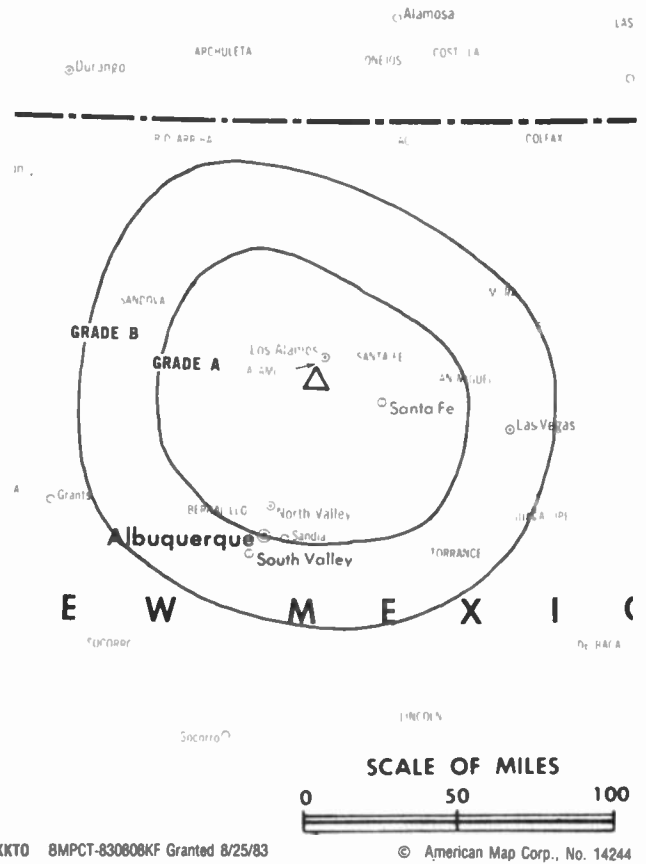
ROSE BAKOS, business manager.

Highest 30 Sec. Rate: \$600.

City of License: Santa Fe. ADI: Albuquerque. Rank: 51.

Total Households: ©MSI Consumer Market Data as of 1/1/90. TV Homes, TV% and Circulation ©1990 Arbitron. County coverage based on Arbitron study.

Net Weekly Circulation	State County	Total Households	TV Households	%
50% & Over	NEW MEXICO			
	Rio Arriba	11,200	10,500	94
	Sandoval	17,400	16,400	95
Between 25-49%	NEW MEXICO			
	Bernalillo	193,200	190,300	98



Net Weekly Circulation	State County	Total Households	TV Households	%
Between 25-49%	Santa Fe	36,000	35,000	97
	Taos	7,400	6,800	92
	Valencia	15,200	15,000	99
Between 5-24%	COLORADO			
	Conejos	2,800	2,700	96
	Rio Grande	4,000	3,800	95
	NEW MEXICO			
	Los Alamos	7,600	7,500	99
	Mora	1,500	1,300	87
	San Juan	32,400	30,600	95
	Torrance	3,500	3,400	96
Totals		332,200	323,300	97
Net Weekly Circulation (1990)				111,100
Average Daily Circulation (1990)				39,900

New Mexico—Silver City

KWNM-TV

Ch. 10

(Satellite of KOAT-TV, Albuquerque, NM)

Network Service: ABC.

Licensee: Pulitzer Bcstg. Co., 3801 Carlisle Blvd. NE, Albuquerque, NM 87107.

Studio: See KOAT-TV, Albuquerque.

Mailing Address: Box 25982, Albuquerque, NM 87125.

Telephone: 505-884-7777. Fax: 505-884-6282.

Technical Facilities: Channel No. 10 (192-198 MHz). Authorized power: 8.71-kw visual, 0.87-kw aural. Antenna: 1590-ft. above av. terrain, 111-ft. above ground, 8226-ft. above sea level.

Latitude	32°	51'	46"
Longitude	108°	14'	28"

Transmitter: Pinos Altos Mountain, 1.2-mi. W of Pinos Altos.

Multichannel TV Sound: Stereo only.

News Services: ABC, AP, CNN, UPI.

Ownership: Pulitzer Broadcasting Co. (Group Owner).

Began Operation: September 10, 1987.

Represented (sales): Blair Television.

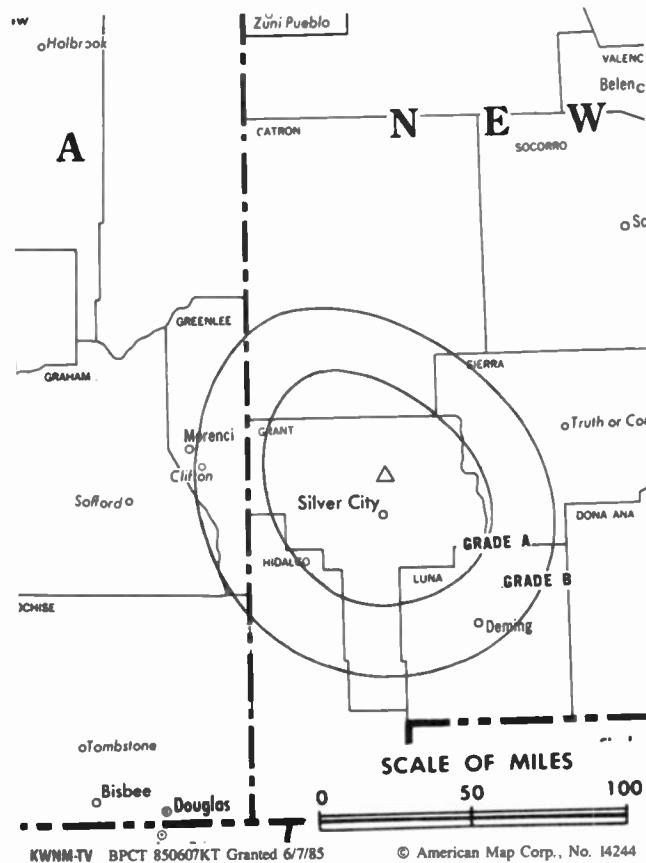
Represented (legal): Verner, Lipfert, Bernhard, McPherson & Hand.

Represented (engineering): Jules Cohen & Associates, P.C.

Personnel:

See KOAT-TV, Albuquerque

Rates: Sold with KOAT-TV, Albuquerque, NM.



Arbitron Data: Included with KOAT-TV, Albuquerque, NM.

City of License: Silver City. ADI: Albuquerque. Rank: 51.

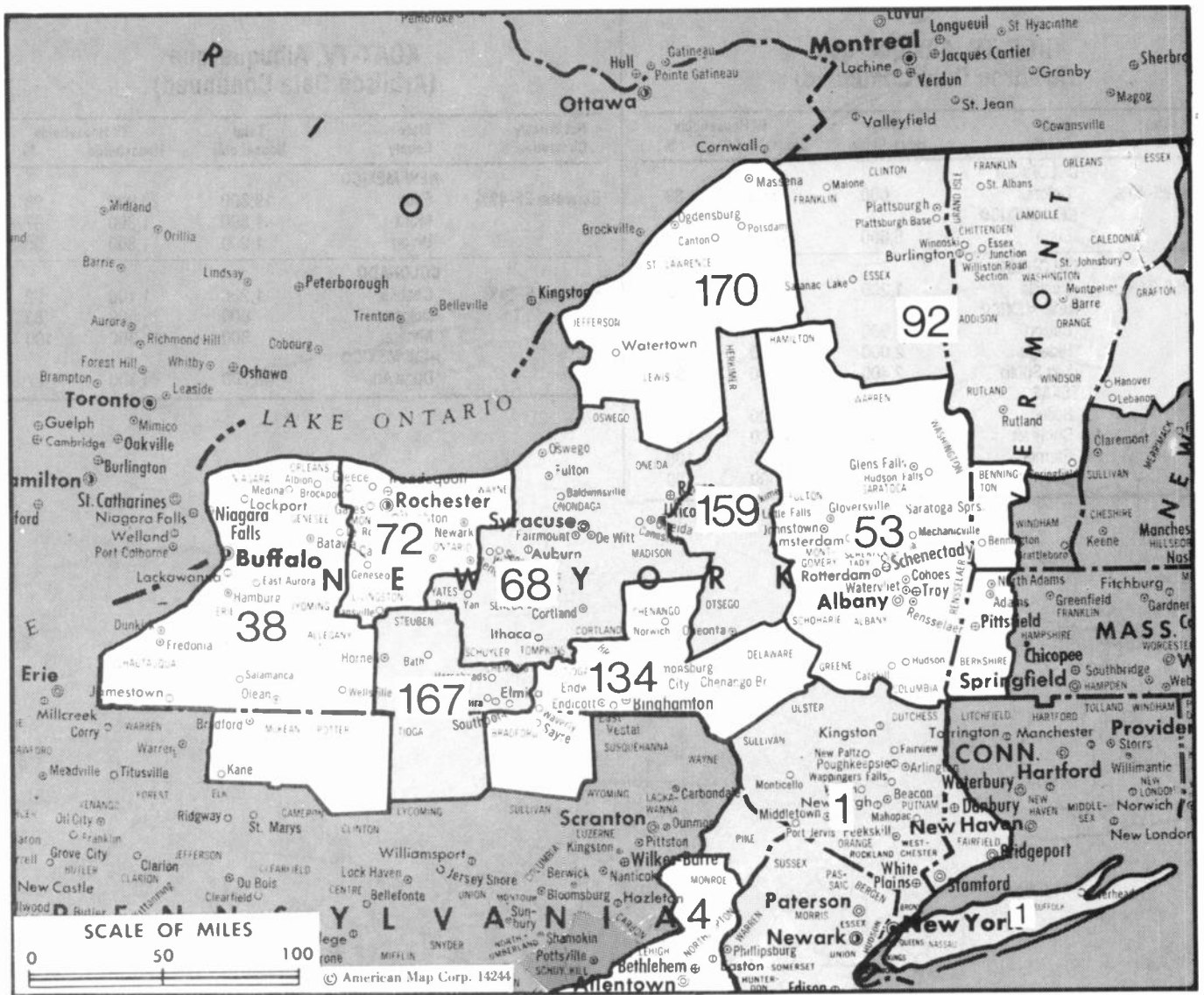
New Mexico

KOB-TV, Albuquerque (Arbitron Data Continued)

Net Weekly Circulation	State County	Total Households	TV Households Households	%
Between 25-49%	COLORADO			
	Dolores	600	500	83
	NEW MEXICO			
	Luna	6,600	6,400	97
Between 5-24%	COLORADO			
	Costilla	1,200	1,100	92
	NEW MEXICO			
	Catron	900	800	89
	Hidalgo	2,000	1,900	95
	Lea South	2,400	2,300	96
	TEXAS			
	Bailey	2,700	2,700	100
	Cochran	1,700	1,700	100
	Parmer	3,300	3,300	100
Terry	5,000	5,000	99	

KOAT-TV, Albuquerque (Arbitron Data Continued)

Net Weekly Circulation	State County	Total Households	TV Households Households	%
Between 25-49%	NEW MEXICO			
	Eddy	19,300	18,900	98
	Mora	1,500	1,300	87
	Union	1,900	1,800	95
Between 5-24%	COLORADO			
	Costilla	1,200	1,100	92
	Dolores	600	500	83
	Mineral	300	300	100
	NEW MEXICO			
	Dona Ana	45,700	44,300	97



Market	Arbitron A-DI TV Households	Rank	Market Area Commercial TV Stations
New York, NY	7,043,900	1	WABC-TV (7), WCBS-TV (2), WHAI-TV (43), WHSE (68), WHSI (67), WLIG (55), WNBC-TV (4), WNJU (47), WNYW (5), WPIX (11), WTBY (54), WTZA (62), WWOR-TV (9), WXTV (41)
Philadelphia, PA	2,704,400	4	KYW-TV (3), WCAU-TV (10), WFMZ-TV (69), WGBS-TV (57), WHSP (65), WMGM-TV (40), WPHL-TV (17), WPVI-TV (6), WTGI-TV (61), WTVE (51), WTXF-TV (29), WWAC-TV (53)
Buffalo, NY	611,600	38	WGRZ-TV (2), WIVB-TV (4), WKBW-TV (7), WNYB-TV (49), WTJA (26), WUTV (29)
Albany-Schenectady-Troy, NY	489,500	53	WCDC (19), WNYT (13), WOCD (55), WRGB (6), WTEN (10), WXXA-TV (23)
Syracuse, NY	371,500	68	WIXT (9), WSNR-TV (43), WSTM-TV (3), WSYT (68), WTVH (5)
Rochester, NY	353,000	72	WHEC-TV (10), WOKR (13), WROC-TV (8), WUHF (31)
Burlington, VT-Plattsburgh, NY	265,100	92	WCAX-TV (3), WNNE-TV (31), WPTZ (5), WVNY (22)
Binghamton, NY	158,600	134	WBNG-TV (12), WICZ-TV (40), WMGC-TV (34)
Utica, NY	103,600	159	WFXV (33), WKTV (2), WUTR (20)
Elmira, NY	84,100	167	WENY-TV (36), WETM-TV (18)
Watertown-Carthage, NY	81,900	170	WWNY-TV (7), WWTI (50)

State Cross Reference List

Communities that receive programs of stations that are located elsewhere.

WOCO, Albany.....	See Amsterdam, NY
WWNY-TV, Carthage.....	See Watertown, NY
WCAX-TV & WVNY, Plattsburgh.....	See Burlington, VT
WUTR, Rome.....	See Utica, NY
WNYT, WRGB, WTEN, WXXA-TV, Schenectady.....	See Albany, NY
WNYT & WRGB, Troy.....	See Albany, NY

New York Station Totals as of October 1, 1990

	VHF	UHF	TOTAL
Commercial Television Stations	22	21	43
Educational Television Stations	1	13	14
	<hr/> 23	<hr/> 34	<hr/> 57

New York—Albany-Troy-Schenectady

WNYT

Ch. 13

Network Service: NBC.

Licensee: Arsenal M Sub 17 Inc., 200 Elm St., Dedham, MA 02026.

Studio: 15 N. Pearl St., Menands, NY 12204.

Mailing Address: Box 4035, Albany, NY 12204.

Telephone: 518-436-4791. TWX: 710-441-8282. Fax: 518-436-8723.

Technical Facilities: Channel No. 13 (210-216 MHz). Authorized power: 178-kw visual, 20.3-kw aural. Antenna: 1170-ft. above av. terrain, 738-ft. above ground, 1688-ft. above sea level.

Latitude 42° 47' 08"
Longitude 73° 37' 44"

Transmitter: Bald Mountain, Brunswick, NY.

Multichannel TV Sound: Stereo only.

Satellite Earth Stations: Transmit/receive Harris, 6.1-meter Ku-band; Scientific-Atlanta, 7-meter C-band; RCA, 3.6-meter Ku-band; Harris, M/A-Com, Scientific-Atlanta receivers.

SNG Mobile Dish: BAF 450B, 2.4-meter Ku-band.

News Services: AP, NBC, UPI.

Ownership: Viacom Broadcasting Inc. (Group Owner).

Began Operation: February 19, 1954, but quit air Jan. 31, 1955. Resumed operation June 15, 1956, Stanley Warner Corp. having acquired 100% control by buying out Col. Harry Wilder group (Television Digest, Vol. 12:24). Transfer of control to Glen Alden Corp. approved Dec. 22, 1967. Purchased by Sonderling Bcstg. Corp. Jan. 1, 1969. Merger of Sonderling into Viacom approved by FCC Nov. 6, 1979 (Vol. 18:12, 25, 41; 19:46).

Represented (sales): TeleRep Inc.

Represented (legal): Arent, Fox, Kintner, Plotkin & Kahn.

Personnel:

DONALD D. PERRY, vice president & general manager.

TOM BLAU, business manager.

TOM RAPONI, director of sales.

ROBERT GILBERT, local sales manager.

KARL DAVIS, national sales manager.

NOELLE WALL, director of operations.

JIM MOORE, director of production.

JEANNE CHARTERS, marketing director.

STEVE BABOULIS, news director.

DOUG JONES, director of programming & public affairs.

LINDA CUMMINGS, traffic manager.

RICHARD KLEIN, chief engineer.

KATHLEEN BAYLIES, promotion manager.

Rates: On request.

City of License: Albany. ADI: Albany-Schenectady-Troy. Rank: 53.

Total Households: ©MSI Consumer Market Data as of 1/1/90. TV Homes, TV% and Circulation ©1990 Arbitron. County coverage based on Arbitron study.



WNYT BPT-781228LC. Granted 6/20/79

© American Map Corp., 14244

Net Weekly Circulation	State County	Total Households	TV Households	%
50% & Over	MASSACHUSETTS			
	Berkshire	55,500	54,600	98
	NEW YORK			
	Albany	112,900	111,100	98
	Columbia	23,600	23,200	98
	Fulton	21,400	21,000	98
	Greene	16,800	16,500	98
	Montgomery	20,300	19,900	98
	Rensselaer	56,400	55,400	98
	Saratoga	60,300	59,600	99
	Schenectady	59,200	58,500	99
Schoharie	11,200	10,900	97	
Warren	21,000	20,600	98	
Washington	20,000	19,700	98	
VERMONT				
Bennington	14,100	13,800	98	
Between 25-49%	NEW YORK			
	Hamilton	2,000	1,900	95
VERMONT				
Rutland	23,900	23,400	98	
Between 5-24%	NEW YORK			
	Delaware	18,000	17,400	97
	Otsego	21,700	21,200	98
Ulster	62,700	61,100	97	
Totals		621,000	609,800	98
Net Weekly Circulation (1990)			437,900	
Average Daily Circulation (1990)			260,900	

New York—Albany-Schenectady-Troy

WRGB

Ch. 6

Network Service: CBS.

Licensee: WRGB Bcstg. Inc., 1400 Balltown Rd., Schenectady, NY 12309.

Studio: 1400 Balltown Rd., Schenectady, NY 12309.

Telephone: 518-346-6666. TWX: 710-442-2974.

Technical Facilities: Channel No. 6 (82-88 MHz). Authorized power: 93-kw visual, 11-kw aural. Antenna: 1020-ft. above av. terrain, 314-ft. above ground, 1830-ft. above sea level.

Latitude 42° 38' 12"
Longitude 73° 59' 45"

Transmitter: New Scotland, NY.

Satellite Earth Stations: Transmit/receive Scientific-Atlanta, 4.5-meter C-band; Scientific-Atlanta, 7-meter C-band; Scientific-Atlanta, 5-meter Ku-band; Scientific-Atlanta, Standard Components receivers.

SNG Mobile Dish: Vertex, 2.6-meter Ku-band.

News Services: AP, CBS, CNN.

Ownership: Freedom Newspapers Inc. (Group Owner).

Began Operation: December 1, 1947 (began as experimental station in 1928; on air since Nov. 6, 1939). Sale to Unicom Inc. by General Electric Broadcasting Co. approved by FCC June 30, 1983 (Television Digest, Vol. 22:48; 23:18). Sale to present owner approved by FCC Jan. 6, 1986 (Vol. 25:31, 44).

Represented (sales): Petry Television Inc.

Represented (legal): Latham & Watkins.

Represented (engineering): A. D. Ring & Associates, P.C.

Personnel:

DAVID M. LYNCH, vice president & general manager.

CHERYL SNELL, general sales manager.

DON EVANS, local sales manager.

LOU VERRUTO, national sales manager.

GARY WHITAKER, news manager.

DANIEL A. FIORILLO, engineering manager.

FRED LASS, chief engineer.

TERRY WALDEN, programming & promotion manager.

BEVERLY WITTNER, public affairs manager.

WILLIAM FUTRELL, production manager.

WILLIAM A. RINCHIK, controller.

Highest 30 Sec. Rate: \$1750.

City of License: Schenectady. ADI: Albany-Schenectady-Troy. Rank: 53.

Total Households: ©MSI Consumer Market Data as of 1/1/90. TV Homes, TV% and Circulation ©1990 Arbitron. County coverage based on Arbitron study.

Net Weekly Circulation	State County	Total Households	TV Households	%
50% & Over	MASSACHUSETTS			
	Berkshire	55,500	54,600	98
	NEW YORK			
	Albany	112,900	111,100	98
	Columbia	23,600	23,200	98
	Fulton	21,400	21,000	98
	Greene	16,800	16,500	98
	Hamilton	2,000	1,900	95
	Montgomery	20,300	19,900	98
	Rensselaer	56,400	55,400	98



Net Weekly Circulation	State County	Total Households	TV Households	%
50% & Over	Saratoga	60,300	59,600	99
	Schenectady	59,200	58,500	99
	Schoharie	11,200	10,900	97
	Warren	21,000	20,600	98
	Washington	20,000	19,700	98
Between 25-49%	VERMONT			
	Bennington	14,100	13,800	98
	NEW YORK			
Between 5-24%	Otsego	21,700	21,200	98
	Ulster	62,700	61,100	97
	VERMONT			
Totals	Rutland	23,900	23,400	98
	Delaware	18,000	17,400	97
	Dutchess	90,700	89,000	98
	Essex	14,400	14,100	98
	Herkimer	24,800	24,400	98
Totals	VERMONT			
	Addison	11,500	11,200	97
	Totals	762,400	748,500	98
Net Weekly Circulation (1990)			480,500	
Average Daily Circulation (1990)			287,700	

There is no more visible place for your advertising message than the pages of the **Television & Cable Factbook**

New York—Albany

WTEN

Ch. 10

(Operates satellite WCDC, Adams, MA)

Network Service: ABC.

Licensee: Young Broadcasting of Albany Inc., 47th floor, 599 Lexington Ave., New York, NY 10022.

Studio: 341 Northern Blvd., Albany, NY 12204.

Telephone: 518-436-4822. Fax: 518-462-6065.

Technical Facilities: Channel No. 10 (192-198 MHz). Authorized power: 200-kw visual, 20-kw aural. Antenna: 1000-ft. above av. terrain, 275-ft. above ground, 1805-ft. above sea level.

Latitude 42° 38' 15"
Longitude 73° 59' 54"

Transmitter: Beaver Dam Rd., Helderberg Mountain, New Scotland.

Satellite Earth Stations: Harris, 9-meter C-band; Andrew, 7.3-meter C-band; Vertex, 4.6-meter Ku-band; Andrew, 4.5-meter C-band; Avantek, Harris, M/A-Com receivers.

News Services: ABC, AP, NWS, Sports News Satellite, UPI, Weather Services Inc.

Ownership: Young Broadcasting Inc. (Group Owner).

Began Operation: October 14, 1953. Sale of 83.4% to Lowell Thomas group approved Nov. 3, 1954 by FCC (Television Digest, Vol. 10:42, 45). Station switched from Ch. 41 and changed WCDA call letters Dec. 1, 1957 (Vol. 13:49). Sale by Capital Cities Bcstg. approved Feb. 24, 1971 (Vol. 10:17; 11:9). Sale to Knight-Ridder by John B. Poole, et al., approved Dec. 21, 1977 (Vol. 17:26) Sale by Knight-Ridder to Young Bcstg. approved by FCC Aug. 24, 1989 (Vol. 29:13, Consummation pending).

Represented (sales): Adam Young Inc.

Represented (engineering): Smith & Powstenko.

Personnel:

ROBERT PETERSON, vice president & general manager.

VERA HOPE, general sales manager.

MICHAEL FUNK, local sales manager.

DON DECKER, news director.

DESARE FRAZIER, community affairs director.

HAROLD LANSING, chief engineer.

CONNIE SCOTT, business manager.

LYNN RILEY, production & marketing director.

Rates: On request.

NETWORK BASE HOURLY RATE: \$2550.

Arbitron Data: Includes satellite WCDC, Adams, MA.

City of License: Albany. ADI: Albany-Schenectady-Troy. Rank: 53.

Total Households: ©MSI Consumer Market Data as of 1/1/90. TV Homes, TV% and Circulation ©1990 Arbitron. County coverage based on Arbitron study.

Net Weekly Circulation	State County	Total Households	TV Households	%
50% & Over	MASSACHUSETTS			
	Berkshire	55,500	54,600	98
	NEW YORK			
	Albany	112,900	111,100	98
	Columbia	23,600	23,200	98
	Fulton	21,400	21,000	98
	Greene	16,800	16,500	98



Net Weekly Circulation	State County	Total Households	TV Households	%
50% & Over	MONTGOMERY	20,300	19,900	98
	RENSSELAER	56,400	55,400	98
	SARATOGA	60,300	59,600	99
	SCHENECTADY	59,200	58,500	99
	SCHOHARIE	11,200	10,900	97
	WARREN	21,000	20,600	98
	WASHINGTON	20,000	19,700	98
Between 25-49%	VERMONT			
	Bennington	14,100	13,800	98
	Rutland	23,900	23,400	98
Between 25-49%	NEW YORK			
	Hamilton	2,000	1,900	95
	Herkimer	24,800	24,400	98
Between 5-24%	MASSACHUSETTS			
	Hampden	170,500	168,100	99
	NEW HAMPSHIRE			
	Cheshire	25,800	25,100	97
	NEW YORK			
	Delaware	18,000	17,400	97
	Dutchess	90,700	89,000	98
	Otsego	21,700	21,200	98
	Ulster	62,700	61,100	97
	VERMONT			
Addison	11,500	11,200	97	
Windham	16,400	15,700	96	
Totals		960,700	943,300	98
Net Weekly Circulation (1990)			491,100	
Average Daily Circulation (1990)			288,900	

New York—Albany

WXXA-TV

Ch. 23

Network Service: Fox.

Licensee: Heritage Bcstg. Co. of New York, 815 Central Ave., Albany, NY 12206-1502.

Studio: 815 Central Ave., Albany, NY 12206-1502.

Telephone: 518-438-8700. TWX: 518-438-0090.

Technical Facilities: Channel No. 23 (524-530 MHz). Authorized power: 3020-kw visual, 302-kw aural. Antenna: 1200-ft. above av. terrain, 465-ft. above ground, 2119-ft. above sea level.

Latitude 42° 37' 01"
Longitude 74° 00' 46"

Transmitter: Camp Pinnacle Rd., New Scotland.

Satellite Earth Stations: Andrew, 7-meter C-band; AFC, 3.7-meter Ku-band; Andrew, 4.5-meter C-band; M/A-Com, Microdyne receivers.

Ownership: Heritage Broadcasting Group (Group Owner).

Began Operation: July 30, 1982. Sale to present owners by James D. Boaz, et al., approved by FCC Sept. 12, 1986 (Television Digest, Vol. 26:30).

Represented (sales): Blair Television.

Represented (legal): Hogan & Hartson.

Personnel:

WILL MEYL, vice president & general manager.

KEVIN O'KANE, general sales manager.

GARY De LUKE, local sales manager.

SARGENT CATHRALL, chief engineer.

TIM PENNING, promotion director.

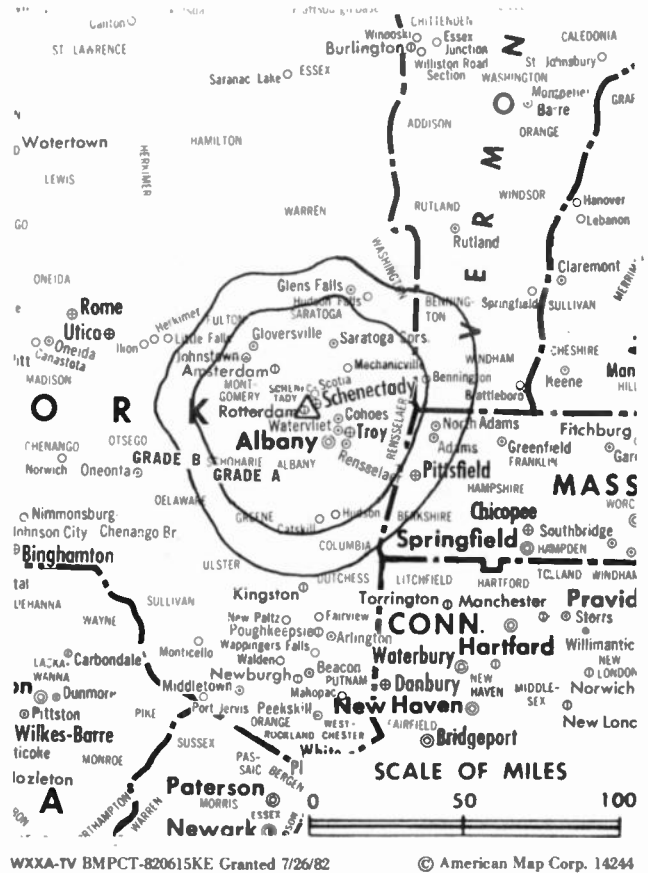
CATHERINE CASTRACANE, business manager.

Rates: On request.

City of License: Albany. ADI: Albany-Schenectady-Troy. Rank: 53.

Total Households: ©MSI Consumer Market Data as of 1/1/90. TV Homes, TV% and Circulation ©1990 Arbitron. County coverage based on Arbitron study.

Net Weekly Circulation	State County	Total Households	TV Households	%
50% & Over	NEW YORK			
	Albany	112,900	111,100	98
	Columbia	23,600	23,200	98
	Fulton	21,400	21,000	98
	Rensselaer	56,400	55,400	98
	Saratoga	60,300	59,600	99
	Schenectady	59,200	58,500	99
Between 25-49%	MASSACHUSETTS			
	Berkshire	55,500	54,600	98
	NEW YORK			
	Greene	16,800	16,500	98
	Montgomery	20,300	19,900	98
	Schoharie	11,200	10,900	97



Net Weekly Circulation	State County	Total Households	TV Households	%
Between 25-49%	Warren	21,000	20,600	98
	Washington	20,000	19,700	98
	BENNINGTON VERMONT	14,100	13,800	98
Between 5-24%	NEW YORK			
	Dutchess	90,700	89,000	98
	HAMILTON VERMONT	2,000	1,900	95
	Rutland	23,900	23,400	98
Totals		609,300	599,100	98
Net Weekly Circulation (1990)			255,200	
Average Daily Circulation (1990)			101,600	

Need Broadcast TV or Cable TV Mail Labels From the Factbook?

Call Information Marketing Services
703-821-8130

New York—Amsterdam

WOCB
Ch. 55

Network Service: None, Independent.

Licensee: Amsterdam Bcstg. Inc., 165 Freemans Bridge Rd., Scotia, NY 12302.

Studio: 165 Freemans Bridge Rd., Schenectady, NY 12302.

Branch Office: 21 Main St., Hagaman, NY 12086.

Telephone: 619-942-9650.

Technical Facilities: Channel No. 55 (716-722 MHz). Authorized power: 5000-kw max. visual, 500-kw max. aural. Antenna: 731-ft. above av. terrain, 720-ft. above ground, 1472-ft. above sea level.

Latitude	42°	59'	05"
Longitude	74°	10'	49"

Transmitter: 0.1-mi. N of Montgomery County line, 0.4-mi. of Hwy. 30, Perth.

Satellite Earth Station: Paracclipse, 3.5-meter; M/A-Corn receivers.

Ownership: Amsterdam Bcstg. Inc.

Began Operation: December 14, 1987, left air Nov. 24, 1989; resumed operation Sept. 29, 1990. Sale to Capital District Partners approved by FCC Feb. 16, 1990, but never consummated.

Represented (legal): Mullin, Rhyne, Emmons & Topel, P.C.

Represented (engineering): Communications Technology.

Personnel:

FRED WUENSCHER, general manager.

HERBERT SABIN, general sales manager & marketing director.

PAGE MORRISON, program director.

ROSEMARY WUENSCHER, promotion director & business manager.

KEVIN KINCAID, chief engineer.



Highest 30 Sec. Rate: \$160.

Arbitron Data: Not available.

City of License: Amsterdam. ADI: Albany-Schenectady-Troy. Rank: 53.

New York—Binghamton

WBNG-TV

Ch. 12

Network Service: CBS.

Licensee: Gateway Communications Inc., One Bala Plaza, Suite 237, Bala Cynwyd, PA 19004.

Studio: 50 Front St., Binghamton, NY 13902.

Branch Office: 111-115 N. Main St., Elmira, NY 14901.

Mailing Address: Box 1200, Binghamton, NY 13902-1200.

Telephone: 607-723-7311. TWX: 510-252-1991. Fax: 607-724-7817.

Technical Facilities: Channel No. 12 (204-210 MHz). Authorized power: 166-kw visual, 18-kw aural. Antenna: 1205-ft. above av. terrain, 785-ft. above ground, 2546-ft. above sea level.

Latitude 42° 03' 33"
Longitude 75° 57' 06"

Holds CP for change to 168-kw visual, 1210-ft. above av. terrain, 789-ft. above ground, 2554-ft. above sea level. 8PCT-8703313L.

Transmitter: Ingraham Hill Rd.

Satellite Earth Stations: Scientific-Atlanta, 7-meter C-band; Scientific-Atlanta, 4.5-meter C-band; AFC, 3.66-meter Ku-band; M/A-Corn, Scientific-Atlanta receivers.

News Services: AP, CBS, CNN.

Ownership: Gateway Communications Inc. (Group Owner).

Began Operation: December 1, 1949. Sale to present owners by Triangle Publications approved by FCC Sept. 20, 1972 (Television Digest, Vol. 11:50; 12:39). Previous sale to Triangle by John C. Clark interests approved by FCC May 4, 1955 (Vol. 11:11, 19).

Represented (sales): Blair Television.

Represented (engineering): Smith & Powstenko.

Personnel:

JOHN S. MUCHA, vice president & general manager.

JOSEPH P. McNAMARA, national sales manager.

BOB KRUMMENACKER, regional sales manager.

RALPH CHRISTIAN, local sales manager.

JIM BISHOP, business manager.

RON SHOEMAKER, chief engineer.

MARK PRUTISTO, program manager.

PAUL DAFFINEE, news director.

VERONIKA LINEBERRY, marketing director.

Highest 30 Sec. Rate: \$3000.

City of License: Binghamton. ADI: Binghamton. Rank: 134.

Total Households: ©MSI Consumer Market Data as of 1/1/90. TV Homes, TV% and Circulation ©1990 Arbitron. County coverage based on Arbitron study.

Net Weekly Circulation	State County	Total Households	TV Households	%
50% & Over	NEW YORK			
	Broome	80,600	79,500	99
	Chemung	34,300	33,600	98
	Chenango	19,000	18,600	98
	Cortland	16,900	16,600	98
	Delaware	18,000	17,400	97
	Otsego	21,700	21,200	98



Net Weekly Circulation	State County	Total Households	TV Households	%
50% & Over	Tioga	18,800	18,500	98
	Tompkins	32,000	30,600	96
	PENNSYLVANIA			
	Bradford	24,400	23,900	98
	Sullivan	2,300	2,200	96
	Tioga	15,100	14,700	97
Between 25-49%	NEW YORK			
	Schuyler	6,500	6,300	97
	Steuben	36,600	35,800	98
	PENNSYLVANIA			
	Susquehanna	15,400	15,100	98
Between 5-24%	NEW YORK			
	Seneca	12,100	12,000	99
	PENNSYLVANIA			
	Wayne	15,600	15,100	97
	Wyoming	10,500	10,300	98
Totals		379,800	371,400	98
Net Weekly Circulation (1990)			248,400	
Average Daily Circulation (1990)			151,200	

Your message in this ad space could cost as little as \$95, and it will reach the people important to you!

Television & Cable Factbook

New York—Binghamton

WICZ-TV Ch. 40

Network Service: NBC.

Licensee: Stainless Broadcasting Co., 3rd St. & Montgomery Ave., North Wales, PA 19454.

Studio: Vestal Pkwy. East, Binghamton, NY 13902.

Mailing Address: Box 1626, Binghamton, NY 13902.

Telephone: 607-770-4040. TWX: 607-772-0240.

Technical Facilities: Channel No. 40 (626-632 MHz). Authorized power: 468.3-kw max. visual. Antenna: 1230-ft. above av. terrain, 930-ft. above ground, 2555-ft. above sea level.

Latitude 42° 03' 22"
Longitude 75° 56' 39"

Transmitter: Ingraham Hill Rd., approx. 4.5-mi. SW of center of Binghamton.

Multichannel TV Sound: Stereo only.

Satellite Earth Stations: Scientific-Atlanta, 4.6-meter; RCA Americom Ku-band; Harris, Scientific-Atlanta receivers.

Ownership: Stainless Broadcasting Co. (Group Owner).

Began Operation: November 1, 1957. Sale to present owner by Binghamton Press (Gannett) approved by FCC Feb. 22, 1971 (Television Digest, Vol. 10:31).

Represented (sales): Petry Television Inc.

Represented (legal): Dow, Lohnes & Albertson.

Personnel:

JESSE S. PEVEAR, vice president & general manager.

GINO RICCIARDELLI, vice president, engineering.

JOHN LEET, general sales manager.

ROBERT CIBULSKY, local sales manager.

DEAN ADAMS, news director.

CHRISTINE LOMANACO, program director.

VERNON ROWLANDS, promotion director.

VIRGINIA JURIK, business manager.

Highest 30 Sec. Rate: \$1000.

NETWORK BASE HOURLY RATE: \$400.

City of License: Binghamton. ADI: Binghamton. Rank: 134.

Total Households: ©MSI Consumer Market Data as of 1/1/90. TV Homes, TV% and Circulation ©1990 Arbitron. County coverage based on Arbitron study.

Net Weekly Circulation	State County	Total Households	TV Households	%
50% & Over	NEW YORK			
	Broome	80,600	79,500	99
	Delaware	18,000	17,400	97
	Tioga	18,800	18,500	98



WICZ-TV 8PCT-890801KH Granted 8/29/89

© American Map Corp., No. 14244

Net Weekly Circulation	State County	Total Households	TV Households	%
Between 25-49%	NEW YORK			
	Chenango	19,000	18,600	98
	PENNSYLVANIA			
	Bradford	24,400	23,900	98
	Susquehanna	15,400	15,100	98
Between 5-24%	NEW YORK			
	Cortland	16,900	16,600	98
	Otsego	21,700	21,200	98
	Steuben	36,600	35,800	98
	Tompkins	32,000	30,600	96
PENNSYLVANIA				
	Sullivan	2,300	2,200	96
	Tioga	15,100	14,700	97
	Wyoming	10,500	10,300	98
Totals		311,300	304,400	98
Net Weekly Circulation (1990)			138,800	
Average Daily Circulation (1990)			68,800	

New York—Binghamton

WMGC-TV

Ch. 34

Network Service: ABC.

Licensee: Citadel Communications Co. Ltd., 17 Kraft Ave., Bronxville, NY 10708.

Studio: Ingraham Hill Rd., Binghamton, NY 13902.

Telephone: 607-723-7464. Fax: 607-723-1034.

Technical Facilities: Channel No. 34 (590-596 MHz). Authorized power: 1490-kw max. visual, 149-kw max. aural. Antenna: 1293-ft. above av. terrain, 553-ft. above ground, 2243-ft. above sea level.

Latitude 42° 03' 39"
Longitude 75° 56' 36"

Transmitter: 3.2-mi. SSW of Binghamton, W side of Ingraham Hill Rd.

Satellite Earth Stations: Andrew, 4.5-meter C-band; Comtech, 4-meter C-band; Scientific-Atlanta, 4-meter C-band; Harris, 3-meter Ku-band; RCA, 3-meter Ku-band; Avantek, Drake, Microwave Assoc., Scientific-Atlanta receivers.

News Service: AP.

Ownership: Citadel Communications Co. Ltd. (Group Owner).

Began Operation: November 24, 1962. Sale of control to Arthur, Hessen and Lazare by Alfred E. Ansbomb (53.13%) and James E. Greeley (10.4%) approved Aug. 17, 1966 by FCC (Television Digest, Vol. 6:34). Sale to Pinnacle Communications Inc. approved Aug. 7, 1978. Sale to present owners approved Aug. 6, 1986.

Represented (sales): Katz Television.

Represented (legal): Latham & Watkins.

Personnel:

PHIL LOMBARDO, president.
GREGORY O'CONNOR, vice president & general manager.
MARTHA CAMERON, news director.
WILLIAM LUXFORD, operations manager.
MARY ANN HARKNESS, national sales manager.
DON STEWART, chief engineer.
BRIAN DURHAM, business manager.

Highest 30 Sec. Rate: \$1000.

NETWORK BASE HOURLY RATE: \$200.

City of License: Binghamton. ADI: Binghamton. Rank: 134.

Total Households: ©MSI Consumer Market Data as of 1/1/90. TV Homes, TV% and Circulation ©1990 Arbitron. County coverage based on Arbitron study.

Net Weekly Circulation	State County	Total Households	TV Households	%
50% & Over	NEW YORK			
	Broome	80,600	79,500	99
	Tioga	18,800	18,500	98
Between 25-49%	NEW YORK			
	Chenango	19,000	18,600	98
	Delaware	18,000	17,400	97



WMGC-TV 6PCT-870403KF Granted 7/13/87 © American Map Corp., No. 14244

Net Weekly Circulation	State County	Total Households	TV Households	%
Between 25-49%	PENNSYLVANIA			
	Bradford	24,400	23,900	98
Between 5-24%	NEW YORK			
	Chemung	34,300	33,600	98
	Cortland	16,900	16,600	98
	PENNSYLVANIA			
	Sullivan	2,300	2,200	96
	Susquehanna	15,400	15,100	98
	Tioga	15,100	14,700	97
	Wayne	15,600	15,100	97
Totals		260,400	255,200	98
Net Weekly Circulation (1990)			110,700	
Average Daily Circulation (1990)			48,400	

**NEED BROADCAST TV OR CABLE TV DATA
FROM THE FACTBOOK ON TAPE OR DISKETTE?
NEED CUSTOMIZED REPORTS?**

Call Warren Publishing's
Market Research & Data Sales Dept. **202-872-9200**

New York—Buffalo

WGRZ-TV

Ch. 2

Network Service: NBC.

Licensee: Tak-WGRZ Inc., 259 Delaware Ave., Buffalo, NY 14202.

Studio: 259 Delaware Ave., Buffalo, NY 14202.

Telephone: 716-856-1414. TWX: 710-522-1729. Fax: 716-849-5703.

Technical Facilities: Channel No. 2 (54-60 MHz). Authorized power: 100-kw visual, 20-kw aural. Antenna: 996-ft. above av. terrain, 958-ft. above ground, 2310-ft. above sea level.

Latitude 42° 43' 06"

Longitude 78° 33' 48"

Transmitter: Warner Hill Rd., South Wales, NY.

Multichannel TV Sound: Stereo only.

Satellite Earth Stations: Transmit/receive Harris, 6-meter Ku-band; Harris, 9-meter C-band; Harris, 3-meter Ku-band; Harris receivers.

News Services: AP, CNN, LPN, NBC, UPI.

Ownership: Tak Communications Inc. (Group Owner).

Began Operation: August 14, 1954. Sale to Robert N. Smith, William S. Reyner, George D. Lilly, et al. approved by FCC July 31, 1986 (Television Digest, Vol. 26:13; 40). Assignment to General Cinema Corp. from Taft Bcstg. in exchange for WCIX(TV), Miami, FL approved by FCC Feb. 24, 1983. Sale to Taft by Transcontinent Television Corp. approved Feb. 19, 1964 (Vol. 3:15, 16, 31; 4:8). Sale to present owner approved June 24, 1988 (Vol. 28:19).

Represented (sales): Katz Television; Radio-Television Representatives Ltd. (Canada).

Represented (legal): Cohn & Marks.

Personnel:

THOMAS HARTMAN, president & general manager.

KATHY LUNDQUIST, controller.

JEFF FEYES, general sales manager.

TIM BUSCH, national sales manager.

DAVID BAER, news director.

LARRY FLOSS, manager of engineering.

CARLA CONTINO, program director.

PEGGY PENDERS, promotion director.

MARILYN CAMPANA, traffic manager.

JUDY GRADY, marketing director.

GARY LETGERS, operations manager.

Highest 30 Sec. Rate: \$3000.

City of License: Buffalo. ADI: Buffalo. Rank: 38.

Total Households: ©MSI Consumer Market Data as of 1/1/90. TV Homes, TV% and Circulation ©1990 Arbitron. County coverage based on Arbitron study.



WGRZ-TV BPCT-3826 Granted 12/13/66

© American Map Corp. 14244

Net Weekly Circulation	State County	Total Households	TV Households	%
50% & Over	NEW YORK			
	Allegany	17,600	17,200	97
	Cattaraugus	31,000	30,400	98
	Chautauqua	54,600	53,700	98
	Erie	359,600	355,700	99
	Genesee	21,600	21,300	99
	Niagara	80,700	79,800	99
	Orleans	14,200	14,000	98
Wyoming	13,800	13,700	99	
PENNSYLVANIA	Mc Kean	18,200	17,800	98
	Potter	7,000	6,800	97
	PENNSYLVANIA			
Between 25-49%	Warren	17,600	17,100	97
	NEW YORK			
Between 5-24%	Livingston	20,200	19,900	99
	Steuben	36,600	35,800	98
	PENNSYLVANIA			
	Cameron	2,700	2,700	100
Totals		695,400	685,900	99
Net Weekly Circulation (1990)				559,200
Average Daily Circulation (1990)				337,600

New York—Buffalo

WIVB-TV Ch. 4

Network Service: CBS.

Licensee: Buffalo Broadcasting Co. Inc., 2077 Elmwood Ave., Buffalo, NY 14207.

Studio: 2077 Elmwood Ave., Buffalo, NY 14207.

Telephone: 716-874-4410. Fax: 716-874-1015.

Technical Facilities: Channel No. 4 (66-72 MHz). Authorized power: 100-kw visual, 20-kw aural. Antenna: 1200-ft. above av. terrain, 1059-ft. above ground, 2700-ft. above sea level.

Latitude 42° 39' 33"
Longitude 78° 37' 38"

Transmitter: Colden, NY.

Multichannel TV Sound: Stereo only.

Satellite Earth Stations: Transmit/receive Scientific-Atlanta, 10-meter C-band; Microdyne, 7-meter C-band; Microwave General, 6-meter C-band; Microdyne, Scientific-Atlanta receivers.

News Services: AP, Sportssticker, UPI.

Ownership: Buffalo Broadcasting Co. Inc.

Began Operation: May 14, 1948. Sale to Howard Publications Inc. by Buffalo Evening News approved by FCC Sept. 16, 1977 (Television Digest, Vol. 17:22). Sale to present owner approved Oct. 13, 1988 (vol. 28:26).

Represented (sales): TeleRep Inc.; Airtime TV Sales Inc. (Canada).

Personnel:

GARY R. NIELSEN, vice president & general manager.

JACK LYONS, sales director.

RALPH THOMPSON, director of engineering.

SARAH L. LEWIS, community services director.

TWILA HENNEBERGER, director of broadcast operations.

JOHN GLEMB, controller.

RON GATES, director of programming & marketing.

TONY BALLEW, news director.

Rates: On request.

NETWORK BASE HOURLY RATE: \$1826.

City of License: Buffalo. ADI: Buffalo. Rank: 38.

Total Households: ©MSI Consumer Market Data as of 1/1/90. TV Homes, TV% and Circulation ©1990 Arbitron. County coverage based on Arbitron study.

Net Weekly Circulation	State County	Total Households	TV Households	%
50% & Over	NEW YORK			
	Allegany	17,600	17,200	97
	Cattaraugus	31,000	30,400	98
	Chautauqua	54,600	53,700	98
	Erie	359,600	355,700	99
	Genesee	21,600	21,300	99
	Niagara	80,700	79,800	99
	Orleans	14,200	14,000	98
	Wyoming	13,800	13,700	99



Net Weekly Circulation	State County	Total Households	TV Households	%
50% & Over	PENNSYLVANIA			
	Mc Kean	18,200	17,800	98
	Potter	7,000	6,800	97
Between 25-49%	NEW YORK			
	Steuben	36,600	35,800	98
Between 5-24%	PENNSYLVANIA			
	Cameron	2,700	2,700	100
Totals	NEW YORK			
	Livingston	20,200	19,900	99
Average Daily Circulation (1990)	PENNSYLVANIA			
	Tioga	15,100	14,700	97
Totals		710,500	700,600	99
Net Weekly Circulation (1990)				552,400
Average Daily Circulation (1990)				333,200

Some 23,705 key industry people can see your message when you advertise in the **Television & Cable Factbook**

New York—Buffalo

WKBW-TV

Ch. 7

Network Service: ABC.

Licensee: Queen City III Limited Partnership, 7 Broadcast Plaza, Buffalo, NY 14202.

Studio: 7 Broadcast Plaza, Buffalo, NY 14202.

Telephone: 716-845-6100. TWX: 710-522-1846. Fax: 716-842-1855.

Technical Facilities: Channel No. 7 (174-180 MHz). Authorized power: 91.2-kw visual, 18.2-kw aural. Antenna: 1420-ft. above av. terrain, 1076-ft. above ground, 2808-ft. above sea level.

Latitude 42° 38' 15"
Longitude 78° 37' 12"

Transmitter: E of Center St., Colder, NY.

Multichannel TV Sound: Stereo only.

Satellite Earth Station: Harris, 9-meter; Harris receivers.

News Services: AP, UPI.

Ownership: Queen City III Ltd. Partnership

Began Operation: November 30, 1958. Sale to present owners by Capital Cities Communications Inc. approved by FCC Nov. 14, 1985, consummated Jan. 1986 (Television Digest, Vol. 25:30, 32).

Represented (sales): Petry Television.

Represented (legal): Wilkes, Artis, Hedrick & Lane.

Represented (engineering): Moffet, Larson & Johnson, P.C.

Personnel:

STEPHEN H. KIMATIAN, president & general manager.

CLIFF FISHER, vice president & general sales manager.

KEN KOLLER, vice president & chief financial officer.

PAUL CUNNINGHAM, local sales manager.

SARAH NORAT-PHILLIPS, director, programming & public affairs.

LINDA LEVY, news director.

DON HOLLAND, chief engineer.

STEVE ZAPPIA, operations manager.

JOHN DISCUILLO, promotion director.

Highest 30 Sec. Rate: \$9000.

NETWORK BASE HOURLY RATE: \$2350.

City of License: Buffalo. ADI: Buffalo. Rank: 38.

Total Households: ©MSI Consumer Market Data as of 1/1/90. TV Homes, TV% and Circulation ©1990 Arbitron. County coverage based on Arbitron study.

Net Weekly Circulation	State County	Total Households	TV Households	%
50% & Over	NEW YORK			
	Allegany	17,600	17,200	97
	Cattaraugus	31,000	30,400	98
	Chautauqua	54,600	53,700	98



Net Weekly Circulation	State County	Total Households	TV Households	%
50% & Over	Erie	359,600	355,700	99
	Genesee	21,600	21,300	99
	Niagara	80,700	79,800	99
	Orleans	14,200	14,000	98
	Wyoming	13,800	13,700	99
	PENNSYLVANIA			
	Warren	17,600	17,100	97
Between 25-49%	NEW YORK			
	Steuben	36,600	35,800	98
Between 5-24%	NEW YORK			
	Livingston	20,200	19,900	99
	PENNSYLVANIA			
	Elk	14,000	13,800	98
Tioga	15,100	14,700	97	
Totals		724,500	714,400	99
Net Weekly Circulation (1990)			572,700	
Average Daily Circulation (1990)			361,400	

New York—Buffalo

WNYB-TV

Ch. 49

Network Service: None, independent.

Licensee: Tri-State Christian TV Inc., Box 1010, Marion, IL 62959.

Studio: 699 Hertel Ave., Buffalo, NY 14207-2341.

Telephone: 716-875-4919. TWX: 981-280. Fax: 716-875-0646.

Technical Facilities: Channel No. 49 (680-686 MHz). Authorized power: 4932-kw max. visual, 493-kw max. aural. Antenna: 1235-ft. above av. terrain, 1049-ft. above ground, 2420-ft. above sea level.

Latitude 42° 46' 58"
Longitude 78° 27' 28"

Transmitter: 2034 Folsomdale Rd., Cowlesville, NY.

Multichannel TV Sound: Separate audio program.

Satellite Earth Station: United Satellite Systems, 5-meter C-band; Scientific-Atlanta receivers.

Ownership: Tri-State Christian TV Inc. (Group Owner)

Began Operation: September 1, 1987. Sale to present owner by Niagara Frontier Bcstg. Partnership approved by FCC Oct. 19, 1989 (Television Digest, Vol. 29:36).

Represented (sales): Seltel Inc.

Represented (legal): May & Duanne, Chartered.

Personnel:

KATHY LUNBQUIST, general manager.

SUE SALAMONE, assistant general manager.

JON BIVIN, chief engineer.

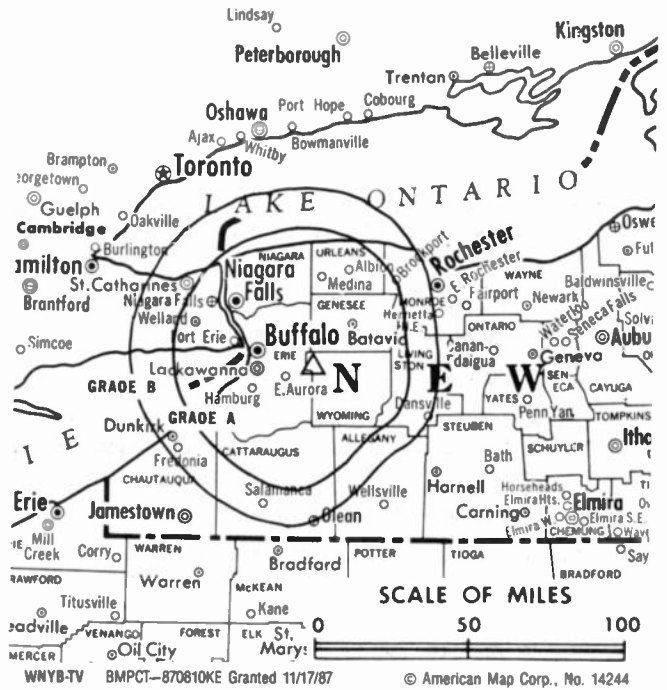
LAURA BIVIN, public service director.

Rates: On request.

City of License: Buffalo. ADI: Buffalo. Rank: 38.

Total Households: ©MSI Consumer Market Data as of 1/1/90. TV Homes, TV% and Circulation ©1990 Arbitron. County coverage based on Arbitron study.

Net Weekly Circulation	State County	Total Households	TV Households	%
Between 25-49%	NEW YORK			
	Erie	359,600	355,700	99
	Genesee	21,600	21,300	99
	Niagara	80,700	79,800	99



Net Weekly Circulation	State County	Total Households	TV Households	%
Between 25-49%	Orleans	14,200	14,000	98
	Wyoming	13,800	13,700	99
Between 5-24%	NEW YORK			
	Allegany	17,600	17,200	97
	Cattaraugus	31,000	30,400	98
	Chautauqua	54,600	53,700	98
	Livingston	20,200	19,900	99
Totals		613,300	605,700	99
Net Weekly Circulation (1990)				224,500
Average Daily Circulation (1990)				85,300

New York—Buffalo

WUTV

Ch. 29

Network Service: Fox

Licensee: ACT III Bcstg. of Buffalo Inc., One CNN Center, Suite 800, South Tower, Atlanta, GA 30278.

Studio: 951 Whitehaven Rd., Grand Island, NY 14072.

Telephone: 716-773-7531. TWX: 710-260-1359.

Technical Facilities: Channel No. 29 (560-566 MHz). Authorized power: 1250-kw max. & 1050-kw horizontal visual, 105-kw aural. Antenna: 920-ft. above av. terrain, 959-ft. above ground, 1549-ft. above sea level.

Latitude 43° 01' 27"
Longitude 78° 55' 40"

Transmitter: 951 Whitehaven Rd., Grand Island, NY.

Satellite Earth Stations: Microdyne, 5-meter Ku-band; Microdyne, 5-meter C-band; Microdyne, 3.7-meter Ku-band; Harris, 3-meter C-band; DX Antenna, M/A-Corn, Microdyne, Standard Communications receivers.

Ownership: Act III Broadcasting Inc. (Group Owner).

Began Operation: December 21, 1970. Sale to present owner by Citadel Communications approved by FCC June 13, 1990 (Television Digest, Vol. 29:36, 30:26). Sale to Citadel by Whitehaven Entertainment approved Aug. 31, 1984 (Vol. 24:29). Sale to Whitehaven by Herman Pease, et al., approved August 31, 1984. Sale to Herman Pease, et al., by Ultravision Bcstg. Co. (F. R. Burczynski, et al.) approved Feb. 10, 1978 (Vol. 17:31).

Represented (sales): Seitel Inc.

Represented (legal): Goldberg & Spector.

Personnel:

- WILLARD J. STONE, general manager.
- JOHN FRIEND, general sales manager.
- ROBERT FRENCH, national sales manager.
- JIM DIMINO, local sales manager.
- LEE McENERY, promotion director.
- DENNIS J. MAJEWICZ, chief engineer.
- LOIS RINGLE, program director.
- ROBERT BART, business manager.
- KEN KASZUBOWSKI, operations manager.

Highest 30 Sec. Rate: \$1800.

City of License: Buffalo. ADI: Buffalo. Rank: 38.

Total Households: ©MSI Consumer Market Data as of 1/1/90. TV Homes, TV% and Circulation ©1990 Arbitron. County coverage based on Arbitron study.



Net Weekly Circulation	State County	Total Households	TV Households	%
50% & Over	NEW YORK			
	Niagara	80,700	79,800	99
Between 25-49%	NEW YORK			
	Cattaraugus	31,000	30,400	98
	Erie	359,600	355,700	99
	Genesee	21,600	21,300	99
	Orleans	14,200	14,000	98
	Wyoming	13,800	13,700	99
Between 5-24%	NEW YORK			
	Allegany	17,600	17,200	97
	Chautauqua	54,600	53,700	98
	Livingston	20,200	19,900	99
	PENNSYLVANIA			
	Warren	17,600	17,100	97
Totals		630,900	622,800	99
Net Weekly Circulation (1990)				252,300
Average Daily Circulation (1990)				90,300

New York—Elmira

WENY-TV
Ch. 36

Network Service: ABC.

Licensee: WENY Inc., Box 208, Elmira, NY 14902.

Studio: 596 Old Ithaca Rd., Horseheads, NY 14845.

Telephone: 607-739-3636.

Technical Facilities: Channel No. 36 (602-608 MHz). Authorized power: 464-kw max. & 427-kw horizontal visual, 92.7-kw max. & 85.4-kw horizontal aural. Antenna: 1050-ft. above av. terrain, 840-ft. above ground, 2546-ft. above sea level.

Latitude 42° 06' 20"
Longitude 76° 52' 17"

Transmitter: Hawley Hill, approx. 3-mi. WNW of Elmira.

AM Affiliate: WENY, 1-kw, 1230 kHz.

FM Affiliate: WLEZ, 750 watts, 92.7 MHz (No. 224), 560-ft.

News Service: AP.

Ownership: Howard Green Group (Group Owner).

Began Operation: November 19, 1969.

Represented (sales): Adam Young Inc.

Represented (legal): Cordon & Kelly.

Represented (engineering): Lohnes & Culver.

Personnel:

HOWARD L. GREEN, executive vice president.

PATRICK M. PARISH, general manager.

MEADE MURLAND, station & general sales manager.

ELLEN PAINTER, production director.

DON RYAN, chief engineer.

DAN JOHNSON, news director.

Highest 30 Sec. Rate: \$260.

City of License: Elmira. ADI: Elmira. Rank: 167.

Total Households: ©MSI Consumer Market Data as of 1/1/90. TV Homes, TV% and Circulation ©1990 Arbitron. County coverage based on Arbitron study.

Net Weekly Circulation	State County	Total Households	TV Households	%
50% & Over	NEW YORK			
	Chemung	34,300	33,600	98
	Steuben	36,600	35,800	98
	PENNSYLVANIA			
	Tioga	15,100	14,700	97



Net Weekly Circulation	State County	Total Households	TV Households	%
Between 25-49%	NEW YORK			
	Schuyler	6,500	6,300	97
	PENNSYLVANIA			
	Bradford	24,400	23,900	98
Between 5-24%	NEW YORK			
	Allegany	17,600	17,200	97
	Tioga	18,800	18,500	98
	Tompkins	32,000	30,600	96
	PENNSYLVANIA			
	Potter	7,000	6,800	97
Totals		192,300	187,400	97
Net Weekly Circulation (1990)			89,300	
Average Daily Circulation (1990)			42,600	

New York—Elmira-Corning

WETM-TV

Ch. 18

Network Service: NBC.

Licensee: WETM-TV Inc., Box 1207, Elmira, NY 14902.

Studio: One Broadcast Center, Elmira, NY 14901.

Mailing Address: Box 1207, Elmira, NY 14902.

Telephone: 607-733-5518. TWX: 710-541-0075. Fax: 607-734-1176.

Technical Facilities: Channel No. 18 (494-500 MHz). Authorized power: 170-kw max. & 113-kw horizontal visual, 33-kw max. & 22.4-kw horizontal aural. Antenna: 1220-ft. above av. terrain, 843-ft. above ground, 2549-ft. above sea level.

Latitude 42° 06' 20"
Longitude 76° 52' 17"

Transmitter: Hawley Hill, approx. 3-mi. WNW of Elmira.

Satellite Earth Stations: Transmit/receive 8-meter Ku-band; 4-meter C-band; 3-meter Ku-band.

News Service: UPI.

Ownership: Smith Broadcasting Group Inc., 77.8% (Group Owner); William S. Reyner, 15.2%; Robert N. Smith, 7%.

Began Operation: September 10, 1956. Sale to present owner by Times Mirror Co. approved by FCC April 17, 1986 (Television Digest, Vol. 26:17). Previous sale by Newhouse Bcstg. Corp. approved by FCC March 27, 1980 (Vol. 18:50; 19:19).

Represented (sales): Katz Television.

Represented (legal): Hogan & Hartson.

Represented (engineering): Jules Cohen & Associates, P.C.

Personnel:

ROBERT N. SMITH, president.
JON WINGATE, vice president & general manager.
TERRIL DOANE, local sales manager.
MARK CARROS, news director.
LUKE J. WOZNIAK, program & promotion director.
PAM CAMPBELL, business manager.
MARK POLOVICK, chief engineer.

Rates: On request.

NETWORK BASE HOURLY RATE: \$250.

City of License: Elmira. ADI: Elmira. Rank: 167.

Total Households: ©MSI Consumer Market Data as of 1/1/90. TV Homes, TV% and Circulation ©1990 Arbitron. County coverage based on Arbitron study.



Net Weekly Circulation	State County	Total Households	TV Households	%
50% & Over	NEW YORK			
	Chemung	34,300	33,600	98
	Steuben	36,600	35,800	98
	PENNSYLVANIA			
	Bradford	24,400	23,900	98
	Tioga	15,100	14,700	97
Between 25-49%	NEW YORK			
	Schuyler	6,500	6,300	97
Between 5-24%	NEW YORK			
	Tioga	18,800	18,500	98
	Yates	8,700	8,500	98
	PENNSYLVANIA			
	Potter	7,000	6,800	97
	Sullivan	2,300	2,200	96
Totals		153,700	150,300	98
Net Weekly Circulation (1990)				87,500
Average Daily Circulation (1990)				54,100

New York—Jamestown

WTJA
Ch. 26

Network Service: None, independent.

Licensee: Jamestown TV Assoc., 401 W. Kirkpatrick St., Syracuse, NY 13250-0095.

Telephone: 315-472-0200.

Technical Facilities: Channel No. 26 (542-548 MHz). Authorized power: 715-kw max. visual. Antenna: 597-ft. above av. terrain, 427-ft. above ground, 2057-ft. above sea level.

Latitude	42°	05'	06"
Longitude	79°	17'	23"

Holds CP for change to 461-kw max. visual. BPCT-890512KF.

Transmitter: 2 Orchard Rd., Ellicott.

Ownership: Jamestown TV Assoc.

Began Operation: September 24, 1988.

Represented (legal): James L. Oyster.

Personnel:

CRAIG FOX, general manager.

Rates: On request.

Arbitron Data: Not available.



City of License: Jamestown. ADI: Buffalo. Rank: 38.

New York—Kingston

WTZA
Ch. 62

Network Service: None, independent.

Licensee: WTZA-TV Assoc., 721 Broadway, Box 1609, Kingston, NY 12401.

Studios: 721 Broadway, Kingston, NY 12401; 800 Y St., Stewart Airport, Newburgh, NY 12550.

Telephones: 914-339-6200, Kingston; 914-454-6200, Poughkeepsie.

Fax: 914-339-6264.

Technical Facilities: Channel No. 62 (758-764 MHz). Authorized power: 5000-kw max. visual, 500-kw max. aural. Antenna: 1962-ft. above av. terrain, 299-ft. above ground, 3219-ft. above sea level.

Latitude 42° 05' 06"
Longitude 74° 06' 00"

Transmitter: Overlook Mountain, Woodstock.

Satellite Earth Stations: Harris, 6.1-meter; M/A-Com Ku-band; Harris, M/A-Com receivers.

News Services: AP, CNN, NYT.

Ownership: WTZA-TV Assoc.

Began Operation: December 15, 1985.

Represented (legal): Wiley, Rein & Fielding.

Represented (engineering): Jules Cohen & Associates, P.C.

Personnel:

EDWARD P. SWYER, managing partner & chief executive officer.

GENE COLLINS, general manager.

ANDREA CETERA, general sales manager.

JAN CHOMIAK, national sales manager.

HENRY MARCOTTE, news director.

ROBERT LANOUE, promotion director.

KATHY YANAS, director of community relations.

LILLIAN MATHISEN, business manager.

MICHAEL SHO VAN, assistant chief engineer.

Highest 30 Sec. Rate: \$300.

City of License: Kingston. ADI: New York. Rank: 1.

Total Households: ©MSI Consumer Market Data as of 1/1/90. TV Homes, TV% and Circulation ©1990 Arbitron. County coverage based on Arbitron study.



WTZA BNPCT-850529KF Granted 9/4/85

© American Map Corp., No. 14244

Net Weekly Circulation	State County	Total Households	TV Households	%
Between 25-49%	NEW YORK			
	Columbia	23,600	23,200	98
	Dutchess	90,700	89,000	98
	Greene	16,800	16,500	98
	Ulster	62,700	61,100	97
Between 5-24%	NEW YORK			
	Orange	97,700	96,000	98
	Rensselaer	56,400	55,400	98
	Sullivan	25,400	24,700	97
Totals		373,300	365,900	98
Net Weekly Circulation (1990)				99,700
Average Daily Circulation (1990)				34,300

New York—New York

WABC-TV Ch. 7

Network Service: ABC.

Licensee: WABC Television Inc., Seven Lincoln Square, New York, NY 10023.

Studio: Seven Lincoln Square, New York, NY 10023.

Telephone: 212-887-7777.

Technical Facilities: Channel No. 7 (174-180 MHz). Authorized power: 64.6-kw visual, 6.46-kw aural. Antenna: 1611-ft. above av. terrain, 1727-ft. above ground, 1739-ft. above sea level.

Latitude 40° 42' 43"
Longitude 74° 00' 49"

Transmitter: World Trade Center.

Satellite Earth Stations: Andrew, 5.6-meter Ku-band; Vertex, 4.7-meter Ku-band; Andrew, M/A-Com receivers.

AM Affiliate: WABC, 50-kw, 770 kHz.

FM Affiliate: WPLJ, 4.6-kw, 95.5 MHz (No. 238) 1300-ft.

News Services: ABC, AP, UPI.

Ownership: Capital Cities/ABC Inc. (Group Owner).

Began Operation: August 10, 1948.

Represented (sales): Capital Cities/ABC National TV Sales.

Represented (engineering): Smith & Powstenko.

Personnel:

WALTER C. LISS, president & general manager.

THOMAS KANE, general sales manager.

IRIS OSMAN, local & national sales manager.

SCOTT SIMENSKY, local & national sales manager.

JAMES BAKER, director of engineering.

CLIFF LOVE, director of community affairs.

RICHARD R. GRAHAM, director of finance & business affairs.

ART MOORE, program director.

SYLVIA HUESTON, director of community relations.

ANNA CARBONELL, press information manager.

ROB BATTLES, promotion director.

PATRICIA LIGUORI, research director.

GRACE FRISONE, assistant research director.

Rates: On request.

City of License: New York. ADI: New York. Rank: 1.

Total Households: ©MSI Consumer Market Data as of 1/1/90. TV Homes, TV% and Circulation ©1990 Arbitron. County coverage based on Arbitron study.

Net Weekly Circulation	State County	Total Households	TV Households	%
50% & Over	CONNECTICUT			
	Fairfield	302,800	299,400	99
	NEW JERSEY			
	Bergen	318,100	316,000	99
	Essex	313,000	308,800	99
	Hudson	214,500	211,900	99
	Hunterdon	35,300	34,800	99
	Mercer	119,700	118,000	99
	Middlesex	233,600	231,700	99
	Monmouth	207,500	205,400	99
	Morris	150,500	149,400	99
	Ocean	172,100	170,500	99
	Passaic	169,200	167,400	99
	Somerset	81,100	80,300	99
	Sussex	45,500	44,800	98
	Union	189,000	187,500	99
	NEW YORK			
Bronx	464,600	457,700	99	
Dutchess	90,700	89,000	98	



Net Weekly Circulation	State County	Total Households	TV Households	%
50% & Over	Kings	905,000	889,700	98
	Nassau	449,500	447,100	99
	New York	773,300	736,500	95
	Orange	97,700	96,000	98
	Putnam	28,800	28,400	99
	Queens	758,200	750,600	99
	Richmond	131,600	130,400	99
	Rockland	87,100	86,000	99
	Suffolk	430,600	426,600	99
	Sullivan	25,400	24,700	97
	Ulster	62,700	61,100	97
Westchester	324,000	320,400	99	
PENNSYLVANIA				
Pike	10,200	9,900	97	
Between 25-49%	CONNECTICUT			
	New Haven	296,100	292,300	99
	NEW JERSEY			
Warren	33,400	32,900	99	
Between 5-24%	ARKANSAS			
	Chicot	5,700	5,500	96
	CONNECTICUT			
	Litchfield	63,500	62,400	98
	GEORGIA			
	Clinch	2,400	2,300	98
	Dawson	2,800	2,700	96
	Pierce	4,700	4,600	98
	Rabun	4,400	4,300	98
	Towns	2,800	2,800	100
(Continued on page A-812)				
Totals		7,928,500	7,804,800	98
Net Weekly Circulation (1990)				6,385,500
Average Daily Circulation (1990)				3,825,200

New York—New York

WCBS-TV

Ch. 2

Network Service: CBS.

Licensee: CBS Inc., 51 West 52nd St., New York, NY 10019.

Studio: 524 W. 57th St., New York, NY 10019.

Telephone: 212-975-4321. TWX: 212-867-7987.

Technical Facilities: Channel No. 2 (54-60 MHz). Authorized power: 21.4-kw visual, 4.02-kw aural. Antenna: 1578-ft. above av. terrain, 1577-ft. above ground, 1622-ft. above sea level.

Latitude 40° 42' 43"
Longitude 74° 00' 49"

Transmitter: North Tower, World Trade Center.

AM Affiliate: WCBS, 50-kw, 880 kHz.

FM Affiliate: WCBS-FM, 7.2-kw, 101.1 MHz (No. 266), 1300-ft.

News Services: AP, CBS, UPI.

Ownership: CBS Inc. (Group Owner).

Began Operation: July 1, 1941.

Represented (sales): CBS Television Stations National Sales.

Personnel:

ROGER COLLOFF, vice president & general manager.

JAMES A. CLAYTON, director of sales.

ELLIOT BLACK, national sales manager.

ALICE FLOOD, director of planning & administration.

PAUL SAGAN, director of news.

DINORAH SPALDING, director of station services.

DAVID LaFOUNTAIN, director of communications.

NESLINE SWABY, manager of news administration.

BARBARA TERASAKA, director of finance & business affairs.

TONI JOHNSON, manager of broadcast operations.

JAMES PICINICH, director of broadcast administration.

JOSEPH FEDELE, manager of technical operations.

DOLORES DANSKA, program director.

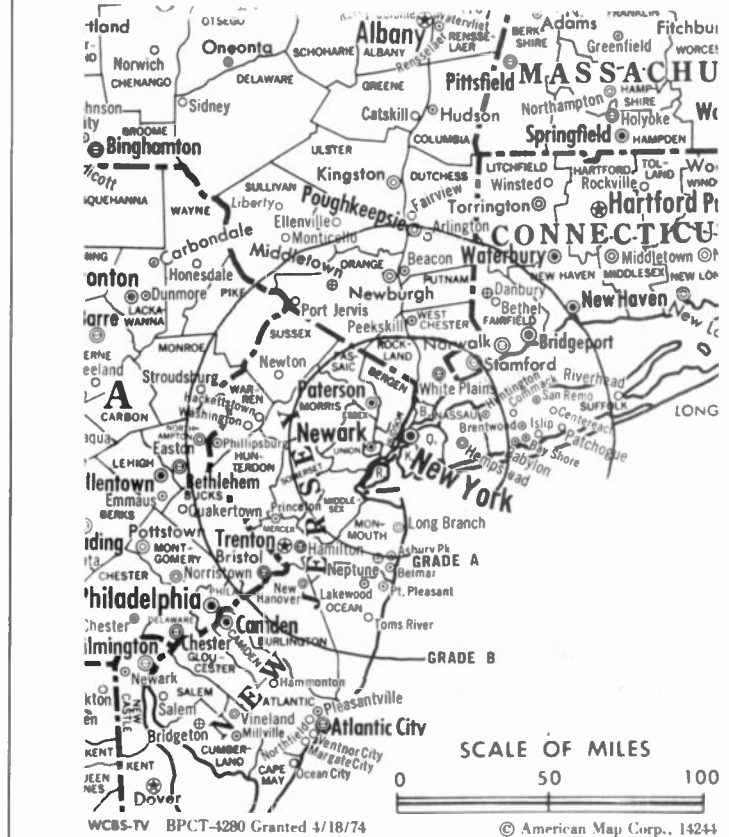
DANIEL SCHER, marketing director.

Rates: On request.

City of License: New York. ADI: New York. Rank: 1.

Total Households: ©MSI Consumer Market Data as of 1/1/90. TV Homes, TV% and Circulation ©1990 Arbitron. County coverage based on Arbitron study.

Net Weekly Circulation	State County	Total Households	TV Households	%
50% & Over	CONNECTICUT			
	Fairfield	302,800	299,400	99
	NEW JERSEY			
	Bergen	318,100	316,000	99
	Essex	313,000	308,800	99
	Hudson	214,500	211,900	99
	Hunterdon	35,300	34,800	99
	Middlesex	233,600	231,700	99
	Monmouth	207,500	205,400	99
	Morris	150,500	149,400	99
	Ocean	172,100	170,500	99
	Passaic	169,200	167,400	99
	Somerset	81,100	80,300	99
	Sussex	45,500	44,800	98
	Union	189,000	187,500	99
	Warren	33,400	32,900	99



Net Weekly Circulation	State County	Total Households	TV Households	%
50% & Over	NEW YORK			
	Bronx	464,600	457,700	99
	Dutchess	90,700	89,000	98
	Kings	905,000	889,700	98
	Nassau	449,500	447,100	99
	New York	773,300	736,500	95
	Orange	97,700	96,000	98
	Putnam	28,800	28,400	99
	Queens	758,200	750,600	99
	Richmond	131,600	130,400	99
	Rockland	87,100	86,000	99
Suffolk	430,600	426,600	99	
Sullivan	25,400	24,700	97	
Ulster	62,700	61,100	97	
Westchester	324,000	320,400	99	
PENNSYLVANIA				
Pike	10,200	9,900	97	
Between 25-49%	CONNECTICUT			
	New Haven	296,100	292,300	99
	NEW JERSEY			
Mercer	119,700	118,000	99	
Between 5-24%	CONNECTICUT			
	Litchfield	63,500	62,400	98
	PENNSYLVANIA			
	Lehigh	114,200	112,600	99
	Monroe	35,100	34,500	98
	Northampton	91,600	90,200	98
Wayne	15,600	15,100	97	
Totals		7,840,800	7,720,000	98
Net Weekly Circulation (1990)			5,997,500	
Average Daily Circulation (1990)			3,202,800	

New York—New York

WNBC-TV Ch. 4

Network Service: NBC.

Licensee: NBC Subsidiary Inc. 1, 30 Rockefeller Plaza, New York, NY 10112.

Studio: 30 Rockefeller Plaza, New York, NY 10112.

Telephone: 212-664-4444. TWX: 212-640-5788.

Technical Facilities: Channel No. 4 (66-72 MHz). Authorized power: 17.4-kw visual, 3.47-kw aural. Antenna: 1690-ft. above av. terrain, 1729-ft. above ground, 1741-ft. above sea level.

Latitude 40° 42' 43"
Longitude 74° 00' 49"

Transmitter: North Tower, World Trade Center.

News Services: AP, NBC, UPI.

Ownership: National Broadcasting Co. (Group Owner).

Began Operation: July 1, 1941. Sale of RCA approved by FCC June 5, 1986.

Represented (sales): NBC TV Spot Sales.

Personnel:

WILLIAM G. MOLL, vice president & general manager.

JAY LINDEN, director, sales.

JON SPAET, national sales manager.

CHRIS BUSHNELL, local sales manager.

LINDA BUTTON, director, communications.

JOHN O'NEILL, director, finance & administration.

BRET MARCUS, director, news.

JUDY GIRARD, director, broadcasting.

ERIC DAUSMAN, director, engineering & operations.

Rates: On request.

City of License: New York. ADI: New York. Rank: 1.

Total Households: ©MSI Consumer Market Data as of 1/1/90. TV Homes, TV% and Circulation ©1990 Arbitron. County coverage based on Arbitron study.

Net Weekly Circulation	State County	Total Households	TV Households	%
50% & Over	CONNECTICUT			
	Fairfield	302,800	299,400	99
	NEW JERSEY			
	Bergen	318,100	316,000	99
	Essex	313,000	308,800	99
	Hudson	214,500	211,900	99
	Hunterdon	35,300	34,800	99
	Mercer	119,700	118,000	99
	Middlesex	233,600	231,700	99
	Monmouth	207,500	205,400	99
	Morris	150,500	149,400	99
	Ocean	172,100	170,500	99
	Passaic	169,200	167,400	99
	Somerset	81,100	80,300	99
	Sussex	45,500	44,800	98
	Union	189,000	187,500	99
	NEW YORK			
	Bronx	464,600	457,700	99
	Dutchess	90,700	89,000	98
Kings	905,000	889,700	98	
Nassau	449,500	447,100	99	



Net Weekly Circulation	State County	Total Households	TV Households	%
50% & Over	New York	773,300	736,500	95
	Orange	97,700	96,000	98
	Putnam	28,800	28,400	99
	Queens	758,200	750,600	99
	Richmond	131,600	130,400	99
	Rockland	87,100	86,000	99
	Suffolk	430,600	426,600	99
	Sullivan	25,400	24,700	97
	Ulster	62,700	61,100	97
	Westchester	324,000	320,400	99
Between 25-49%	PENNSYLVANIA	10,200	9,900	97
	Pike			
	CONNECTICUT			
	Litchfield	63,500	62,400	98
	New Haven	296,100	292,300	99
Between 5-24%	NEW JERSEY			
	Warren	33,400	32,900	99
	PENNSYLVANIA			
Monroe	35,100	34,500	98	
Totals	PENNSYLVANIA			
	Lehigh	114,200	112,600	99
	Northampton	91,600	90,200	98
	Wayne	15,600	15,100	97
Totals		7,840,800	7,720,000	98
Net Weekly Circulation (1990)			6,292,800	
Average Daily Circulation (1990)			3,489,400	

New York—New York

WNYW
Ch. 5

Network Service: Fox.

Licensee: Fox Television Stations Inc.

Studio: 205 E. 67th St., New York, NY 10021.

Telephone: 212-452-5555. **Fax:** 212-249-1182. **Easylink:** 62000096.

Technical Facilities: Channel No. 5 (76-82 MHz). Authorized power: 17.4-kw visual, 1.74-kw aural. Antenna: 1690-ft. above av. terrain, 1741-ft. above ground, 1729-ft. above sea level.

Latitude 40° 42' 43"
Longitude 74° 00' 49"

Transmitter: World Trade Center.

News Services: AP, UPI.

Ownership: Fox Television Stations Inc. (Group Owner).

Began Operation: May 2, 1944 as a Du Mont station. Du Mont Broadcasting Corp. was spun off by Allen B. Du Mont Laboratories Inc. on Dec. 2, 1955, to its common stockholders of record on Nov. 14, 1955, pursuant to FCC consent of Nov. 17, 1955, and its name was changed to Metropolitan Broadcasting Corp. on May 13, 1958. March 28, 1961, parent company name became Metromedia Inc. FCC approved sale to present owner by Metromedia Nov. 14, 1985.

Represented (sales): Petry Television Inc.

Personnel:

- CAROLYN WALL, vice president & general manager.
- RUDY TAYLOR, vice president & general sales manager.
- DIANNE GIOVANNI, vice president & local sales manager.
- JOE BERINI, v.p. & director, broadcast operations & engineering.
- PHYLLIS SEIFER, vice president, advertising & creative services.
- MURIEL REIS, vice president & general counsel.
- IAN RAE, vice president & news director.
- DONALD EPSTEIN, vice president, finance & administration.
- BRUCE SUTTON, director of traffic.
- JACQUELINE TODTMAN, director of research & marketing.
- MICHELE LIEBOWITZ, national sales manager.
- THOMAS ROCCO, marketing director.

Rates: On request.

City of License: New York. **ADI:** New York. **Rank:** 1.

Total Households: ©MSI Consumer Market Data as of 1/1/90. TV Homes, TV% and Circulation ©1990 Arbitron. County coverage based on Arbitron study.

Net Weekly Circulation	State County	Total Households	TV Households	%
50% & Over	CONNECTICUT			
	Fairfield	302,800	299,400	99
	NEW JERSEY			
	Bergen	318,100	316,000	99
	Essex	313,000	308,800	99
	Hudson	214,500	211,900	99
	Hunterdon	35,300	34,800	99
	Middlesex	233,600	231,700	99
	Monmouth	207,500	205,400	99
	Morris	150,500	149,400	99
	Ocean	172,100	170,500	99
	Passaic	169,200	167,400	99
	Somerset	81,100	80,300	98
	Sussex	45,500	44,800	98
	Union	189,000	187,500	99
	NEW YORK			
	Bronx	464,600	457,700	99
Kings	905,000	889,700	98	
Nassau	449,500	447,100	99	
New York	773,300	736,500	95	
Orange	97,700	96,000	98	
Putnam	28,800	28,400	99	



Net Weekly Circulation	State County	Total Households	TV Households	%
50% & Over	NEW YORK			
	Queens	758,200	750,600	99
	Richmond	131,600	130,400	99
	Rockland	87,100	86,000	99
	Suffolk	430,600	426,600	99
	Sullivan	25,400	24,700	97
	Ulster	62,700	61,100	97
	Westchester	324,000	320,400	99
	PENNSYLVANIA			
	Lehigh	114,200	112,600	99
Monroe	35,100	34,500	98	
Northampton	91,600	90,200	98	
Pike	10,200	9,900	97	
Between 25-49%	CONNECTICUT			
	Litchfield	63,500	62,400	98
	New Haven	296,100	292,300	99
	NEW JERSEY			
	Atlantic	83,400	81,900	98
	Mercer	119,700	118,000	99
	Warren	33,400	32,900	99
	NEW YORK			
	Broome	80,600	79,500	99
	Cattaraugus	31,000	30,400	98
Chemung	34,300	33,600	98	
Dutchess	90,700	89,000	98	
Otsego	21,700	21,200	98	
St Lawrence	38,000	37,300	98	
Steuben	36,600	35,800	98	
(Continued on page A-812)				
Totals		9,108,000	8,965,200	98
Net Weekly Circulation (1990)			5,891,600	
Average Daily Circulation (1990)			2,817,800	

New York—New York

WPIX

Ch. 11

Network Service: None, independent.

Licensee: WPIX Inc., 11 WPIX Plaza, New York, NY 10017.

Studio: 220 E. 42nd St., New York, NY 10017.

Telephone: 212-949-1100. TWX: 710-581-2768. Fax: 212-210-2590.

Technical Facilities: Channel No. 11 (198-204 MHz). Authorized power: 58.9-kw visual, 11.7-kw aural. Antenna: 1663-ft. above av. terrain, 1687-ft. above ground, 1699-ft. above sea level.

Latitude 40° 42' 43"
Longitude 74° 00' 49"

Transmitter: World Trade Center.

Multichannel TV Sound: Stereo and separate audio program.

Satellite Earth Stations: Transmit/receive Andrew, 5.6-meter Ku-band; Vertex, 4.6-meter Ku-band; Andrew, M/A-Corn receivers.

News Services: AP, INN, UPI, Visnews, WTN.

Ownership: Tribune Broadcasting Co. (Group Owner).

Began Operation: June 15, 1948.

Represented (sales): TeleRep Inc.

Represented (legal): Schnader, Harrison, Segal & Lewis.

Represented (engineering): A. D. Ring & Associates, P.C.

Personnel:

- LEAVITT J. POPE, president.
- MICHAEL EIGNER, executive vice president & general manager.
- DAVID H. POLINGER, senior vice president & assistant to president.
- PATRICK AUSTIN, senior vice president & treasurer.
- JOHN CORPORON, senior vice president, news.
- MIKE WACH, vice president & general sales manager.
- ROBERT MURCH, vice president & chief engineer.
- JULIE NUNNARI, vice president, programming.
- JANE PERLMAN, vice president, research.
- KATHLEEN SHEPHERD, vice president, community affairs & production.
- PAUL BISSONETTE, vice president, creative services.
- JOHN MCGOWAN, vice president, program sales.
- GERARD PUCCIO, vice president & sales manager.
- LAWRENCE LINEHAN, vice president & sales manager.
- MARTIN APPEL, vice president, public relations & sports.
- ELAINE HURYN, vice president, planning.
- CLAUDIA GASPARINI, vice president, human resources.
- LIZ GOLDBERG, vice president, operations.
- FRED WITTE, controller.
- JANET GRAY, promotion director.
- SUSAN KEAN, media director.
- SANDY WEINBERGER, marketing director.
- DICK SLENKER, director, technical operations.
- DAVE BINGHAM, engineering supervisor.
- EARL ARBUCKLE, assistant chief engineer.
- GUY BEVERLIN, assistant chief engineer.
- ROSSANA ROSADO, director, public service.
- ROSE ANTONUCCI, program administrator.
- ALBERTO KNIE, art director.
- ABE ADLER, production manager.

Rates: On request.

City of License: New York. ADI: New York. Rank: 1.

Total Households: ©MSI Consumer Market Data as of 1/1/90. TV Homes, TV% and Circulation ©1990 Arbitron. County coverage based on Arbitron study.



Net Weekly Circulation	State County	Total Households	TV Households	%
50% & Over	NEW JERSEY			
	Bergen	318,100	316,000	99
	Essex	313,000	308,800	99
	Hudson	214,500	211,900	99
	Middlesex	233,600	231,700	99
	Monmouth	207,500	205,400	99
	Morris	150,500	149,400	99
	Ocean	172,100	170,500	99
	Passaic	169,200	167,400	99
	Somerset	81,100	80,300	99
	Sussex	45,500	44,800	98
	Union	189,000	187,500	99
	NEW YORK			
	Bronx	464,600	457,700	99
Kings	905,000	889,700	98	
Nassau	449,500	447,100	99	
New York	773,300	736,500	95	
Orange	97,700	96,000	98	
Putnam	28,800	28,400	99	
Queens	758,200	750,600	99	
Richmond	131,600	130,400	99	
Suffolk	430,600	426,600	99	
Westchester	324,000	320,400	99	
PENNSYLVANIA				
Cameron	2,700	2,700	100	
Between 25-49%	CONNECTICUT			
	Fairfield	302,800	299,400	99
	Litchfield	63,500	62,400	98
New Haven	296,100	292,300	99	
(Continued on page A-812)				
Totals		15,721,500	15,486,300	99
Net Weekly Circulation (1990)			5,956,200	
Average Daily Circulation (1990)			2,243,800	

New York—New York-Newark, New Jersey

WHSE

Ch. 68

Network Service: Home Shopping Network.

Licensee: Silver King Bcstg. of New Jersey Inc.

Studio: 390 W. Market St., Newark, NJ 07107.

Telephones: 201-643-6800; 212-582-6800.

Technical Facilities: Channel No. 68 (794-800 MHz). Authorized power: 2190-kw max. & 832-kw horizontal visual, 219-kw aural. Antenna: 1430-ft. above av. terrain, 1449-ft. above ground, 1499-ft. above sea level.

Latitude	40°	44'	54"
Longitude	73°	59'	10"

Transmitter: 350 Fifth Ave., New York, NY.

Multichannel TV Sound: Stereo only.

Satellite Earth Stations: Transmit/receive Vertex, 9-meter C-band; Vertex, 6.1-meter C-band; Pinzone receivers.

News Service: AP.

Ownership: Silver King Broadcasting (Group Owner).

Began Operation: September 29, 1974; left air Dec. 27, 1974. Resumed operation Sept. 28, 1975. Began prime-time subscription television operation March 1, 1977 (Television Digest, Vol. 17:11). Sale to Wometco Enterprises Inc. approved by FCC July 20, 1977 (Vol. 16:11; 17:32). Transfer of control to WBC Bcstg. Inc. approved April 16, 1984 (Vol. 23:39, 52; 24:14, 16). Resumed full-time commercial operation June 1, 1985. Sale to present owner approved by FCC Sept. 19, 1986 (Vol. 26:32, 45).

Represented (legal): Dow, Lohnes & Albertson.

Personnel:

ELLA CONNORS, vice president & station manager.
ALVIN SALTZMAN, chief engineer.



WILLIAM ROLLER, program director.
VIOLETA ZAPATA, business manager.

Highest 30 Sec. Rate: \$300.

Arbitron Data: Not available.

City of License: Newark, NJ. ADI: New York. Rank: 1.

New York—New York-Newark, New Jersey

WNJU
Ch. 47

Network Service: Telemundo.

Licensee: WNJU License Corp., 1740 Broadway, 18th Floor, New York, NY 10019.

Studio: 47 Industrial Ave., Teterboro, NJ 07608.

Sales Office: 1740 Broadway, New York, NY 10019.

Telephones: 212-492-5500. Fax: 212-459-9498.

Technical Facilities: Channel No. 47 (668-674 MHz). Authorized power: 4570-kw max. & 810-kw horizontal visual, 977-kw max. & 81-kw horizontal aural. Antenna: 1508-ft. above av. terrain, 1549-ft. above ground, 1561-ft. above sea level.

Latitude 40° 42' 43"
Longitude 74° 00' 49"

Transmitter: One World Trade Center, New York.

Multichannel TV Sound: Stereo and separate audio program.

Satellite Earth Stations: 5-meter C-band; Miralite, 3.7-meter C-band; 3.2-meter Ku-band; M/A-Com, Scientific-Atlanta receivers.

News Services: AP, CNN, UPI.

Ownership: Telemundo Group (Group Owner).

Began Operation: May 16, 1965.

Represented (sales): Telemundo TV Group.

Represented (legal): Hogan & Hartson.

Represented (engineering): Hammett & Edison Inc.

Personnel:

DONALD K. PARSONS, senior vice president & general manager.

GEORGE KRAUS, vice president & station manager.

THOMAS JOHANSEN, vice president, sales.

MORRIS MAROTTA, vice president, finance & controller.

ROSEMARIE LIEBERMAN, general sales manager.

MANUEL MARTINEZ-LLORAN, national sales manager.

SYLVIA PASCUAL, programming manager.

HELGA SILVA, news director.

SYLVIA SANTIAGO, traffic manager.

MANOLO GARCIA OLIVA, director of public affairs.

Highest 30 Sec. Rate: \$850.

City of License: Linden, NJ. ADI: New York. Rank: 1.

Total Households: ©MSI Consumer Market Data as of 1/1/90. TV Homes, TV% and Circulation ©1990 Arbitron. County coverage based on Arbitron study.



Net Weekly Circulation	State County	Total Households	TV Households	%
Between 5-24%	NEW JERSEY			
	Essex	313,000	308,800	99
	Hudson	214,500	211,900	99
	Passaic	169,200	167,400	99
	NEW YORK			
	Bronx	464,600	457,700	99
	Kings	905,000	889,700	98
	New York	773,300	736,500	95
	Queens	758,200	750,600	99
Totals		3,597,800	3,522,600	98
Net Weekly Circulation (1990)			365,200	
Average Daily Circulation (1990)			173,200	

New York—New York-Secaucus, New Jersey

WWOR-TV

Ch. 9

Network Service: None, independent.

Licensee: WWOR-TV Inc., 445 Park Ave., New York, NY 10022.

Studio: 9 Broadcast Plaza, Secaucus, NJ 07096.

Telephone: 201-348-0009. Fax: 201-330-2488.

Technical Facilities: Channel No. 9 (186-192 MHz). Authorized power: 47.9-kw visual, 4.79-kw aural. Antenna: 1640-ft. above av. terrain, 1729-ft. above ground, 1741-ft. above sea level.

Latitude 40° 42' 43"
Longitude 74° 00' 49"

Transmitter: World Trade Center.

Multichannel TV Sound: Stereo and separate audio program.

Satellite Earth Station: Harris, 6.1-meter C-band; RSI 2.8-meter Ku-band; Drake, Harris receivers.

News Services: AP, CNN, Conus, Group W Newsfeed, UPI.

Ownership: WWOR-TV Inc.

Began Operation: October 5, 1949. In Jan. 1952, R. H. Macy Co. merged ownership with Thomas S. Lee Enterprises Inc., Macy Co. retaining 10%; in Dec. 1955, Macy sold its interest to General Tire & Rubber Co., latter setting up a parent holding firm, RKO General Inc., for both broadcasting and RKO Radio Pictures (Television Digest, Vol. 7:41, 46; 8:3; 11:48, 51). Sale to present owner by RKO General approved by FCC Nov. 25, 1986 (Vol. 26:29, 48; 27:13).

Represented (sales): Katz Television.

Represented (legal): Akin, Gump, Strauss, Hauer & Feld.

Personnel:

MICHAEL B. ALEXANDER, executive vice president & general manager.
DONNA ZAPATA, senior vice president, sales & marketing.
BARBARA LEVY LANDES, senior vice president, finance & operations.
THOMAS N. RYAN, vice president & general sales manager.
TIMOTHY CONNORS, vice president & local sales manager.
FARRELL MEISEL, vice president, programming.
BARRY FREY, vice president, target sales.
ROBERT WOODRUFF, vice president, program development.
FREDERIC J. GOLD, vice president & director of research services.
DOUGLAS LAND, vice president & general counsel.
ARTHUR HECHT, vice president & director of marketing.
ROBERT FRENCH, vice president & New Jersey sales manager.
RICK MINER, vice president production & engineering.
THOMAS PETNER, vice president, news.
CYNTHIA HARRISON, vice president, public relations & market planning.
SETH WINTER, national sales manager.
BARRY MARGOLIS, local sales manager.
ALEXANDER DUSEK, director of creative services.
KEN MCGOWAN, director of engineering.
ELLEN MORGENSTERN, manager, press & publicity.
ANN SARDINI, controller.

Rates: On request.

City of License: Secaucus, NJ. ADI: New York. Rank: 1.

Total Households: ©MSI Consumer Market Data as of 1/1/90. TV Homes, TV% and Circulation ©1990 Arbitron. County coverage based on Arbitron study.

Net Weekly Circulation	State County	Total Households	TV Households	%
50% & Over	CONNECTICUT			
	Fairfield	302,800	299,400	99
	NEW JERSEY			
	Bergen	318,100	316,000	99
	Essex	313,000	308,800	99
	Hudson	214,500	211,900	99
	Hunterdon	35,300	34,800	99



Net Weekly Circulation	State County	Total Households	TV Households	%
50% & Over	Middlesex	233,600	231,700	99
	Monmouth	207,500	205,400	99
	Morris	150,500	149,400	99
	Ocean	172,100	170,500	99
	Passaic	169,200	167,400	99
	Somerset	81,100	80,300	99
	Sussex	45,500	44,800	98
	Union	189,000	187,500	99
	NEW YORK			
	Bronx	464,600	457,700	99
Dutchess	90,700	89,000	98	
Kings	905,000	889,700	98	
Nassau	449,500	447,100	99	
New York	773,300	736,500	95	
Orange	97,700	96,000	98	
Queens	758,200	750,600	99	
Richmond	131,600	130,400	99	
Rockland	87,100	86,000	99	
Suffolk	430,600	426,600	99	
Ulster	62,700	61,100	97	
Westchester	324,000	320,400	99	
PENNSYLVANIA				
Pike	10,200	9,900	97	
ALABAMA				
Calhoun	45,400	45,100	99	
Madison	93,300	92,400	99	
ARIZONA				
Cochise	37,100	35,900	97	
(Continued on page A-814)				
Totals		34,676,500	34,225,200	99
Net Weekly Circulation (1990)			9,016,900	
Average Daily Circulation (1990)			3,423,000	

New York—New York-Paterson, New Jersey

WXTV

Ch. 41

Network Service: Univision.

Licensee: Univision Station Group Inc., 330 Madison Ave., New York, NY 10017.

Studio: 24 Meadowlands Pkwy., Secaucus, NJ 07094.

Telephone: 201-348-4141.

Technical Facilities: Channel No. 41 (632-638 MHz). Authorized power: 3240-kw max. & 2140-kw horizontal visual, 324-kw max. & 214-kw horizontal aural. Antenna: 1660-ft. above av. terrain, 1729-ft. above ground, 1741-ft. above sea level.

Latitude	40°	42'	43"
Longitude	74°	00'	49"

Holds CP for change to 2340-kw max. visual, 1381-ft. above av. terrain, 1385-ft. above ground, 1437-ft. above sea level; lat. 40° 44' 54", long. 73° 59' 10", transmitter to Empire State Bldg., 350 Fifth Ave., New York, NY. BPCT-890821KF.

Transmitter: World Trade Center, New York.

Satellite Earth Stations: Transmit/receive Scientific-Atlanta, 10-meter; Scientific-Atlanta, 4.6-meter.

News Service: UPI.

Ownership: Univision Holdings Inc. (Group Owner).

Began Operation: August 4, 1968. Merger of Trans-Tel Corp. with Spanish International Communications approved by FCC Dec. 26, 1972. Sale of Spanish International to Hallmark Cards approved by FCC June 12, 1987.

Represented (sales): Univision.

Represented (engineering): Jules Cohen & Associates, P.C.

Personnel:

MARA RANKIN, vice president & general manager.

KARMEN RECCIO, station manager.

CRISTINA SCHWARZ, general sales manager.

ALAN COHEN, chief engineer.

CHRISTOPHER CROMMETT, news director.

MARIA URQUIAGA, program director.

MARGARET AGSTERIBBE, marketing director.

MARIA TORRES, merchandising director.

Highest 30 Sec. Rate: \$600.

City of License: Paterson, NJ. ADI: New York. Rank: 1.

Total Households: ©MSI Consumer Market Data as of 1/1/90. TV Homes, TV% and Circulation ©1990 Arbitron. County coverage based on Arbitron study.



WXTV BPCT-890821KF Granted 2/28/90

© American Map Corp., No 14244

Net Weekly Circulation	State County	Total Households	TV Households	%
NEW JERSEY				
Between 5-24%	Essex	313,000	308,800	99
	Hudson	214,500	211,900	99
	Passaic	169,200	167,400	99
NEW YORK				
	Bronx	464,600	457,700	99
	Kings	905,000	889,700	98
	New York	773,300	736,500	95
	Queens	758,200	750,600	99
Totals		3,597,800	3,522,600	98
Net Weekly Circulation (1990)			335,000	
Average Daily Circulation (1990)			211,500	

New York—Plattsburgh

WPTZ

Ch. 5

Network Service: NBC.

Licensee: Heritage Media.

Studio: Old Moffitt Rd., Plattsburgh, NY 12901.

Mailing Address: Box 249, Plattsburgh, NY 12901.

Telephones: 518-561-5555; 802-862-8817.

Technical Facilities: Channel No. 5 (76-82 MHz). Authorized power: 25.1-kw visual, 4.27-kw aural. Antenna: 1990-ft. above av. terrain, 977-ft. above ground, 3052-ft. above sea level.

Latitude 44° 34' 26"
Longitude 73° 40' 29"

Transmitter: Terry Mountain.

Multichannel TV Sound: Stereo only.

Satellite Earth Station: ADM, 6.1-meter; Scientific-Atlanta receivers.

News Service: AP.

Ownership: Heritage Media Corp. (Group Owner).

Began Operation: December 8, 1954. Merger of Rollins Communications with Heritage Communications approved by FCC Feb. 9, 1987 (Television Digest, Vol. 26:20, 23). Sale to Rollins Communications by Carl F. Stohn group approved March 28, 1956 by FCC (Vol. 12:7, 13).

Represented (sales): Petry Television Inc.; Airtime TV Sales Inc. (Canada).

Represented (legal): Sidley & Austin.

Personnel:

- BOB SHIELDS, president & general manager.
- JOE KRONE, operations manager.
- BRUCE GRINDLE, general sales manager.
- MIKE BEAUDOIN, local sales manager.
- CECE WICK, New England sales manager.
- SARAH CURTIN, national sales coordinator.
- TOM BRADSHAW, chief engineer.
- STEWART LEDBETTER, news director.
- BRUCE CARLIN, promotion director.

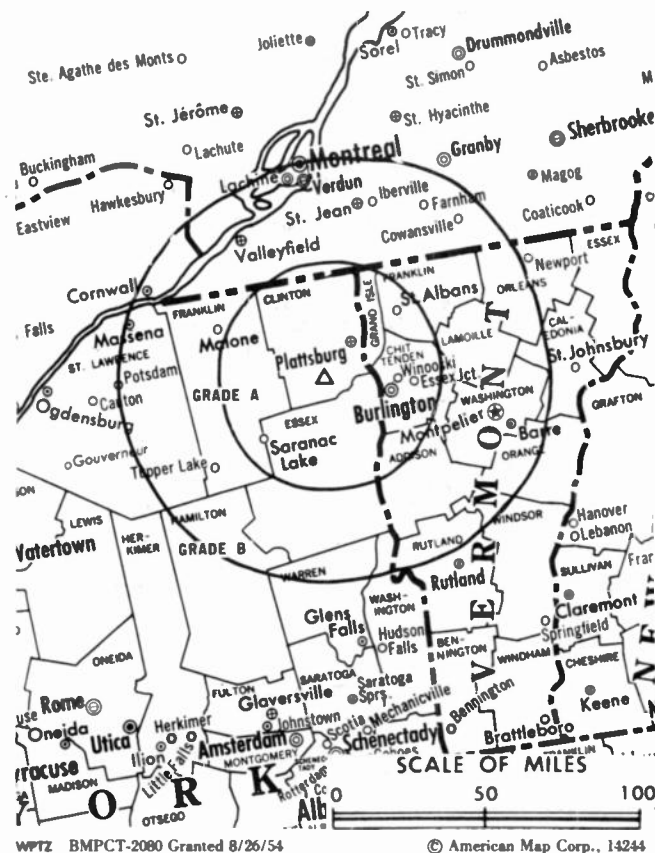
Highest 30 Sec. Rate: \$1400.

NETWORK BASE HOURLY RATE: \$1325.

City of License: North Pole. ADI: Burlington, VT-Plattsburgh, NY. Rank: 92.

Total Households: ©MSI Consumer Market Data as of 1/1/90. TV Homes, TV% and Circulation ©1990 Arbitron. County coverage based on Arbitron study.

Net Weekly Circulation	State County	Total Households	TV Households	%
50% & Over	NEW YORK			
	Clinton	27,100	26,800	99
	Essex	14,400	14,100	98
	Franklin	16,100	15,700	98



Net Weekly Circulation	State County	Total Households	TV Households	%
50% & Over	VERMONT			
	Addison	11,500	11,200	97
	Chittenden	48,000	47,300	99
	Franklin	13,600	13,500	99
	Grand Isle	2,000	2,000	100
	Orleans	9,100	9,000	99
	Rutland	23,900	23,400	98
Washington	21,400	21,000	98	
Between 25-49%	NEW YORK			
	St Lawrence	38,000	37,300	98
	VERMONT			
Essex	2,700	2,700	100	
Lamoille	7,200	7,100	99	
Orange	9,400	9,200	98	
Between 5-24%	NEW HAMPSHIRE			
	Grafton	26,900	26,100	97
	VERMONT			
Caledonia	10,800	10,600	98	
Totals		282,100	277,000	98
Net Weekly Circulation (1990)			178,200	
Average Daily Circulation (1990)			109,800	

New York—Poughkeepsie

WTBY

Ch. 54

Network Service: Trinity Bcstg. Network.

Grantee: Trinity Bcstg. of New York Inc., Box 534, Fishkill, NY 12524.

Studio: Rte. 9, Merritt Rd., Fishkill.

Mailing Address: Box 534, Fishkill, NY 12524.

Telephone: 914-896-4610.

Technical Facilities: Channel No. 54 (710-716 MHz). Authorized power: 5000-kw max. & 1860-kw horizontal visual, 250-kw max. & 93-kw horizontal aural. Antenna: 1610-ft. above av. terrain, 894-ft. above ground, 1994-ft. above sea level.

Latitude	41°	43'	09"
Longitude	73°	59'	47"

Transmitter: Illinois Mountain, 4-mi. W of Poughkeepsie, near Highland.

Satellite Earth Station: Scientific-Atlanta, 7-meter C-band; Scientific-Atlanta receivers.

Ownership: Trinity Broadcasting Network Inc. (Group Owner).

Began Operation: April 19, 1981. Sale to present owner by Family Television Inc. approved by FCC June 2, 1982.

Represented (legal): May & Dunne, Chartered.

Personnel:

CAMPBELL K. THOMPSON, vice president & station manager.

GRACE CEPHAS, director, community affairs.

WILLIAM WEEKS, chief engineer.

Highest 30 Sec. Rate: \$95.

Arbitron Data: Not available.



City of License: Poughkeepsie. ADI: New York. Rank: 1.

New York—Riverhead

WLLG

Ch. 55

Network Service: None, independent.

Licensee: Trexar Corp., 300 Crossways Park Dr., Woodbury, NY 11797.

Studio: 315 Wading River Hollow Rd., Ridge, NY 11961.

Mailing Address: Box 272, Woodbury, NY 11797.

Telephone: 516-364-1500. **Fax:** 516-364-0546.

Technical Facilities: Channel No. 55 (716-722 MHz). Authorized power: 5000-kw max. & 474-kw horizontal visual, 500-kw max. & 47.4-kw horizontal aural. Antenna: 700-ft. above av. terrain, 637-ft. above ground, 731-ft. above sea level.

Latitude 40° 53' 50"
Longitude 72° 54' 56"

Transmitter: 315 Winding River Hollow Rd., Ridge.

Satellite Earth Stations: Vertex, 4.8-meter C-band; RCA Ku-band.

News Service: AP.

Ownership: Trexar Corp.

Began Operation: April 28, 1985.

Represented (sales): Roslin Spot TV Sales.

Represented (legal): Gammon & Grange.

Personnel:

MARVIN R. CHAUVIN, vice president & general manager.

TARA LAPORATI, sales manager.

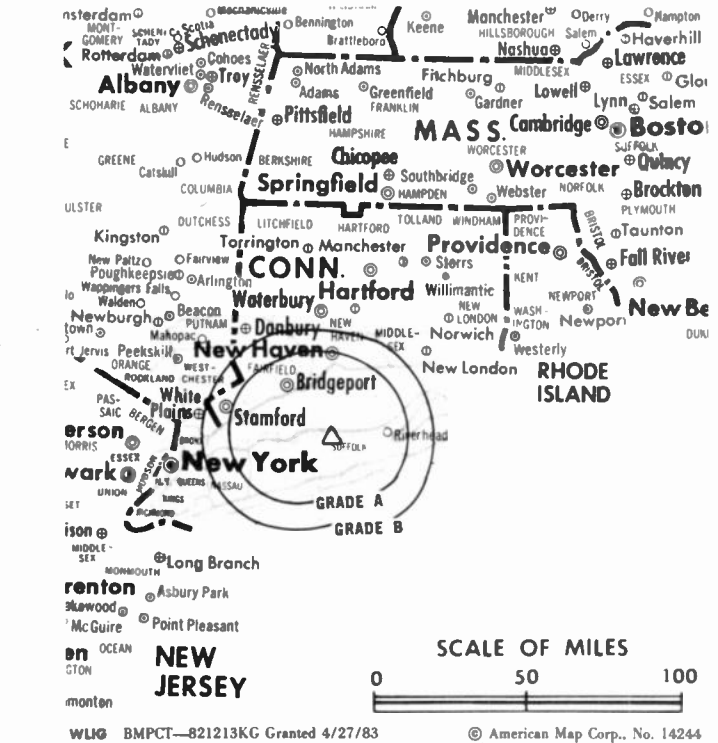
BRUCE KLEIN, program & promotion director.

DREW SCOTT, news director.

Highest 30 Sec. Rate: \$550.

City of License: Riverhead. ADI: New York. Rank: 1.

Total Households: ©MSI Consumer Market Data as of 1/1/90. TV Homes, TV% and Circulation ©1990 Arbitron. County coverage based on Arbitron study.



Net Weekly Circulation	State County	Total Households	TV Households	%
	NEW YORK			
Between 5-24%	Suffolk	430,600	426,600	99
Totals		430,600	426,600	99
Net Weekly Circulation (1990)			74,800	
Average Daily Circulation (1990)			18,100	

New York—Rochester

WHEC-TV
Ch. 10

Network Service: NBC.

Licensee: Arsenal Holdings II Inc., Viacom International, 1515 Broadway, New York, NY 10036.

Studio: 191 East Ave., Rochester, NY 14604.

Telephone: 716-546-5670. **TWX:** 510-253-3594. **Fax:** 716-454-7433.

Technical Facilities: Channel No. 10 (192-198 MHz). Authorized power: 316-kw visual, 39.8-kw aural. Antenna: 505-ft. above av. terrain, 346-ft. above ground, 1026-ft. above sea level.

Latitude 43° 08' 07"
Longitude 77° 35' 02"

Transmitter: Pinnacle Hill.

Multichannel TV Sound: Stereo only.

Satellite Earth Stations: In operation; M/A-Com, Pinzone, Scientific-Atlanta receivers.

News Services: AP, CQI Sports Ticker, NBC, Sports News Satellite.

Ownership: Viacom Broadcasting Inc. (Group Owner).

Began Operation: November 1, 1953 as a time-share outlet on Ch. 10 with WVET-TV. It acquired WVET-TV's half of the channel and became a full time outlet following FCC approval of the transfer on Aug. 1, 1961 (Television Digest, Vol. 17:5, 7, 32). Sale to BENI by Gannett Co. approved by FCC June 7, 1979 (Vol. 18:20; 19:24). Sale to present owner approved Oct. 18, 1983.

Represented (sales): TeleRep Inc.; Airtime TV Sales Inc. (Canada).

Personnel:

ARNOLD KLINSKY, vice president & general manager.

HARVEY LAZEAR, general sales manager.

ANDREW ALFORD, local sales manager.

STEVE ARVAN, national sales manager.

JOHN WALSH, chief engineer.

JOSEPH LaFORNARA, business manager.

STEVE HAMMEL, news director.

TERRY A. FAUTH, program director.

JOHN DOYLE, promotion director.

Rates: On request.

City of License: Rochester. **ADI:** Rochester, NY. **Rank:** 72.

Total Households: ©MSI Consumer Market Data as of 1/1/90. TV Homes, TV% and Circulation ©1990 Arbitron. County coverage based on Arbitron study.

Net Weekly Circulation	State County	Total Households	TV Households	%
50% & Over	NEW YORK			
	Genesee	21,600	21,300	99
	Livingston	20,200	19,900	99



Net Weekly Circulation	State County	Total Households	TV Households	%
50% & Over	Monroe	270,900	267,400	99
	Ontario	33,600	33,100	99
	Orleans	14,200	14,000	98
	Seneca	12,100	12,000	99
	Wayne	32,100	31,600	98
Between 25-49%	NEW YORK			
	Wyoming	13,800	13,700	99
	Yates	8,700	8,500	98
Between 5-24%	NEW YORK			
	Allegany	17,600	17,200	97
	Cayuga	29,300	28,700	98
	Schuyler	6,500	6,300	97
	Steuben	36,600	35,800	98
Totals		517,200	509,500	99
Net Weekly Circulation (1990)				361,600
Average Daily Circulation (1990)				208,500

New York—Rochester

WOKR

Ch. 13

Network Service: ABC.

Licensee: WOKR Partners, Box L, Rochester, NY 14623.

Studio: 4225 W. Henrietta Rd., Rochester, NY 14623.

Mailing Address: Box L, Rochester, NY 14623.

Telephone: 716-334-8700. Fax: 716-359-1570.

Technical Facilities: Channel No. 13 (210-216 MHz). Authorized power: 316-kw visual, 47.9-kw aural. Antenna: 500-ft. above av. terrain, 361-ft. above ground, 1027-ft. above sea level.

Latitude 43° 08' 07"
Longitude 77° 35' 03"

Transmitter: Pinnacle Hill, Brighton.

Satellite Earth Stations: Andrew, 7.3-meter; Simulsat, 7-meter; Andrew, 4.5-meter.

News Service: AP.

Ownership: WOKR Partners.

Began Operation: September 15, 1962 as an interim operation owned equally by 8 applicants for Ch. 13. FCC granted application of Flower City TV Corp. Aug. 3, 1967 (Television Digest, Vol. 7:32). Flower City began operation after March 1, 1970. Sale to Post Corp. approved by FCC Aug. 15, 1977 (Vol. 17:16). Sale to Gillett Holdings approved June 19, 1984. Sale to Falmouth Bcstg. approved Feb. 8, 1990 but not consummated.

Represented (sales): Harrington, Righter & Parsons Inc.

Represented (legal): Pepper & Corazzini.

Personnel:

VINCENT DeLUCA, president & general manager.

KENT BECKWITH, general sales manager.

DONALD J. LOY, program & creative services director.

JOHN JELFO, controller.

ROBERT ERSKINE, engineering manager.

CHARLOTTE CLARKE, public affairs director.

MICHAEL RAUSCH, news director.

JEFF STARKWETHER, marketing director.

MARIANNE FOSCO, traffic manager.

CRAIG D. HESLOR, production manager.

Highest 30 Sec. Rate: \$1100.

NETWORK BASE HOURLY RATE: \$950.

City of License: Rochester. ADI: Rochester, NY. Rank: 72.

Total Households: ©MSI Consumer Market Data as of 1/1/90. TV Homes, TV% and Circulation ©1990 Arbitron. County coverage based on Arbitron study.



Net Weekly Circulation	State County	Total Households	TV Households	%
50% & Over	NEW YORK			
	Livingston	20,200	19,900	99
	Monroe	270,900	267,400	99
	Ontario	33,600	33,100	99
	Orleans	14,200	14,000	98
Wayne	32,100	31,600	98	
Between 25-49%	NEW YORK			
	Genesee	21,600	21,300	99
	Seneca	12,100	12,000	99
	Wyoming	13,800	13,700	99
Yates	8,700	8,500	98	
Between 5-24%	NEW YORK			
	Allegany	17,600	17,200	97
	Cayuga	29,300	28,700	98
	Schuyler	6,500	6,300	97
Steuben	36,600	35,800	98	
Totals		517,200	509,500	99
Net Weekly Circulation (1990)				361,000
Average Daily Circulation (1990)				227,300

New York—Rochester

WROC-TV

Ch. 8

Network Service: CBS.

Licensee: WROC Associates/Television Station Partners.

Studio: 201 Humboldt St., Rochester, NY 14610.

Telephone: 716-288-8400. TWX: 510-253-5407. Fax: 716-288-1505.

Technical Facilities: Channel No. 8 (180-186 MHz). Authorized power: 316-kw visual, 48.5-kw aural. Antenna: 505-ft. above av. terrain, 346-ft. above ground, 1026-ft. above sea level.

Latitude 43° 08' 07"
Longitude 77° 35' 02"

Transmitter: Pinnacle Hill, Brighton.

Multichannel TV Sound: Stereo only.

Satellite Earth Stations: Harris, 6.1-meter C-band; United Satellite Systems, 5-meter Ku & C-band; Paracclipse, 3.8-meter C-band; DX Engineering, Harris receivers.

News Services: AP, CBS.

Ownership: Television Station Partners L.P. (Group Owner).

Began Operation: June 11, 1949. Sale to present owners by Ziff Corp. approved by FCC Jan. 18, 1983 (Television Digest, Vol. 22:30). Sold to Ziff by Rust Craft Bcstg. March 22, 1979. FCC approved sale May 10, 1978 (Vol. 17:26, 27, 36, 38; 18:20, 31). Sale to Rust Craft Bcstg. by Veterans Bcstg. approved Feb. 10, 1965 (Vol. 4:39, 46; 5:7). Previous sale to Veterans Bcstg. by Transcontinent TV Corp. approved Nov. 15, 1961. Sale to Transcontinent by Stromberg-Carlson div. of General Dynamics Corp. approved by FCC July 18, 1956 (Vol. 12:24, 29).

Represented (sales): Petry Television Inc.

Represented (legal): Wiley, Rein & Fielding.

Represented (engineering): Lohnes & Culver.

Personnel:

RALPH E. BECKER, chief operating officer.

GARY R. BOLTON, vice president & general manager.

LYNDA PETERSON, general sales manager.

MARY PAVONE, local sales manager.

JEFF ULRICH, program manager.

SCOTT BENJAMIN, news director.

JOHN COON, chief engineer.

DAVID APEL, creative services director.

PAMELA CAMPBELL, business manager.

Highest 30 Sec. Rate: \$4600.

NETWORK BASE HOURLY RATE: \$1332.

City of License: Rochester. ADI: Rochester, NY. Rank: 72.

Total Households: ©MSI Consumer Market Data as of 1/1/90. TV Homes, TV% and Circulation ©1990 Arbitron. County coverage based on Arbitron study.



Net Weekly Circulation	State County	Total Households	TV Households	%
50% & Over	NEW YORK			
	Livingston	20,200	19,900	99
	Monroe	270,900	267,400	99
	Ontario	33,600	33,100	99
	Orleans	14,200	14,000	98
Between 25-49%	NEW YORK			
	Genesee	21,600	21,300	99
	Seneca	12,100	12,000	99
	Wyoming	13,800	13,700	99
	Yates	8,700	8,500	98
Between 5-24%	NEW YORK			
	Allegany	17,600	17,200	97
	Cayuga	29,300	28,700	98
	Schuyler	6,500	6,300	97
	Steuben	36,600	35,800	98
Totals		517,200	509,500	99
Net Weekly Circulation (1990)				346,200
Average Daily Circulation (1990)				177,700

New York—Rochester

WUHF

Ch. 31

Network Service: Fox.

Licensee: Act III Bcstg. of Rochester Inc., One CNN Center, South Tower, Suite 800, Atlanta, GA 30303.

Studio: 360 East Ave., Rochester, NY 14604.

Telephone: 716-232-3700. TWX: 716-546-4774.

Technical Facilities: Channel No. 31 (572-578 MHz). Authorized power: 1200-kw max. & 910-kw horizontal visual, 151-kw max. & 182-kw horizontal aural. Antenna: 500-ft. above av. terrain, 345-ft. above ground, 1018-ft. above sea level.

Latitude 43° 08' 07.00"
Longitude 77° 35' 02.50"

Transmitter: Pinnacle Hill, Rochester.

Multichannel TV Sound: Stereo only.

Satellite Earth Stations: MSC, 6-meter C-band; Scientific-Atlanta, 3.6-meter C-band; Prodelin, 3.9-meter Ku-band; Microdyne, M/A-Com receivers.

News Service: INN.

Ownership: Act III Broadcasting Inc. (Group Owner).

Began Operation: January 27, 1980. Sale to present owner by Makrite Communications Group approved by FCC Jan. 23, 1989. (Television Digest, Vol. 29:9).

Represented (sales): Blair Television.

Represented (engineering): Evans Associates.

Personnel:

HEATHER FARNSWORTH, vice president & general manager.

DALE HARTNETT, program director.

DON MORAN, general sales manager.

JEFF GUILBERT, local sales manager.

RICK FINNIE, chief engineer.

BARB CONTI, promotion director.

KITTY HENRY, business manager.

Rates: On request.

City of License: Rochester. ADI: Rochester, NY. Rank: 72.

Total Households: ©MSI Consumer Market Data as of 1/1/90. TV Homes, TV% and Circulation ©1990 Arbitron. County coverage based on Arbitron study.

Net Weekly Circulation	State County	Total Households	TV Households	%
50% & Over	NEW YORK Livingston	20,200	19,900	99
	Monroe	270,900	267,400	99



Net Weekly Circulation	State County	Total Households	TV Households	%
50% & Over	Ontario	33,600	33,100	99
	Wayne	32,100	31,600	98
Between 25-49%	NEW YORK Genesee	21,600	21,300	99
	Orleans	14,200	14,000	98
	Seneca	12,100	12,000	99
	Wyoming	13,800	13,700	99
Between 5-24%	NEW YORK Schuyler	6,500	6,300	97
	Steuben	36,600	35,800	98
	Yates	8,700	8,500	98
Totals		470,300	463,600	99
Net Weekly Circulation (1990)				252,800
Average Daily Circulation (1990)				111,400

New York—Smithtown

WHSI

Ch. 67

(Satellite of WHSE, New York-Newark)

Network Service: Home Shopping Network.

Licensee: Silver King Broadcasting of New Jersey.

Studio: See WHSE, New York-Newark.

Office: 3200 Expressway Dr. S, Central Islip, NY 11722.

Telephone: 516-582-6700.

Technical Facilities: Channel No. 67 (788-794 MHz). Authorized power: 2630-kw max. visual, 263.2-kw max. aural. Antenna: 720-ft. above av. terrain, 656-ft. above ground, 798-ft. above sea level.

Latitude	40°	53'	23"
Longitude	72°	57'	13"

Transmitter: 666 Middle Country Rd., Middle Island, NY.

Ownership: Silver King Broadcasting (Group Owner).

Began Operation: November 18, 1973. Left air June 20, 1975. Resumed operation Dec. 15, 1979. Began subscription TV operation Jan. 11, 1980. Sale to Wometco Enterprises Inc. approved by FCC Nov. 18, 1980. Transfer of control to WBC Bcstg. approved April 16, 1984. Resumed full-time commercial operation June 1, 1985. Sale to present owner approved by FCC Sept. 16, 1986 (Television Digest, Vol. 26:32).

Represented (legal): Dow, Lohnes & Albertson.

Personnel:

See WHSE, New York-Newark

Highest 30 Sec. Rate: \$300.



Arbitron Data: Not available.

City of License: Smithtown. **ADI:** New York. **Rank:** 1.

New York—Syracuse

WIXT
Ch. 9

Network Service: ABC.

Licensee: WIXT-TV Inc., Box 699, East Syracuse, NY 13057.

Studio: 5904 Bridge St., East Syracuse, NY 13057.

Telephone: 315-446-4780. **TWX:** 710-541-0565. **Fax:** 315-446-0045.

Technical Facilities: Channel No. 9 (186-192 MHz). Authorized power: 79.6-kw visual, 11.8-kw aural. Antenna: Directional, 1520-ft. above av. terrain, 964-ft. above ground, 2549-ft. above sea level.

Latitude 42° 56' 42"
Longitude 76° 01' 28"

Transmitter: Atop Mt. Sevier, Pompey, Onondaga County.

Satellite Earth Stations: Andrew, 7.3-meter C-band; Prodelin, 5-meter C-band; Andrew, 4.5-meter C-band; Comtech, 3.8-meter C-band; Avartek, Microdyne receivers.

News Services: AP, UPI.

Ownership: Ackerley Communications Inc. (Group Owner).

Began Operation: September 9, 1962 as a joint operation by ten applicants for the channel. Assignment of CP granted by FCC to a merger of five applicants May 24, 1968. Transfer of control from other applicants to Outlet Co. approved by FCC July 19, 1972 (Television Digest, Vol. 11:20; 12:30). Sale to Coca Cola Bottling Co., Larry H. Israel, et al., approved by FCC Nov. 15, 1977 (Vol. 17:24, 36; 18:2). Sale to present owner approved April 16, 1982 (Vol. 22:7).

Represented (sales): Blair Television.

Represented (legal): Rubin, Winston, Diercks & Harris.

Represented (engineering): Jules Cohen & Associates, P.C.

Personnel:

- A. STEPHEN KRONQUEST, general manager.
- ROBERT COUGHLIN, local sales manager.
- ANGELA ROACH, national sales manager.
- JOHN KING, chief engineer.
- RICHARD BENNETT, operations manager.
- DAN CUMMINGS, news director.
- SHERRY POTTER, program director.
- VINCE SPICOLA, promotion director.
- MARK RINEFIERD, business manager.

Highest 30 Sec. Rate: \$2000.

NETWORK BASE HOURLY RATE: \$925.

City of License: Syracuse. **ADI:** Syracuse. **Rank:** 68.

Total Households: ©ANSI Consumer Market Data as of 1/1/90. TV Homes, TV% and Circulation ©1990 Arbitron. County coverage based on Arbitron study.

Net Weekly Circulation	State County	Total Households	TV Households	%
50% & Over	NEW YORK			
	Cayuga	29,300	28,700	98
	Chenango	19,000	18,600	98
	Cortland	16,900	16,600	98
	Madison	22,600	22,300	99



Net Weekly Circulation	State County	Total Households	TV Households	%
50% & Over	NEW YORK			
	Oneida West	33,800	33,400	99
	Onondaga	172,800	170,700	99
	Oswego	42,000	41,400	99
	Schuyler	6,500	6,300	97
	Seneca	12,100	12,000	99
	Tompkins	32,000	30,600	96
Yates	8,700	8,500	98	
Between 25-49%	NEW YORK			
	Franklin	16,100	15,700	98
	Otsego	21,700	21,200	98
	St Lawrence	38,000	37,300	98
Between 5-24%	NEW YORK			
	Delaware	18,000	17,400	97
	Hamilton	2,000	1,900	95
	Herkimer	24,800	24,400	98
	Jefferson	34,800	34,300	99
	Lewis	9,100	8,900	98
	Oneida East	58,000	57,100	99
	Ontario	33,600	33,100	99
Steuben	36,600	35,800	98	
Wayne	32,100	31,600	98	
Totals		720,500	707,800	98
Net Weekly Circulation (1990)				393,100
Average Daily Circulation (1990)				212,200

New York—Syracuse

WSNR-TV

Ch. 43

Network Service: None, independent.

Licensee: Salt of the Earth Bcstg. Ltd., Rte. 1, Box 203A, Castleton, VA 22716.

Telephone: 703-937-4800. Fax: 703-937-2148.

Technical Facilities: Channel No. 43 (644-650 MHz). Authorized power: 17.8-kw max. visual. Antenna: 115-ft. above av. terrain, 125-ft. above ground, 676-ft. above sea level.

Latitude	43°	03'	33"
Longitude	76°	08'	10"

Transmitter: 989 James St., Syracuse.

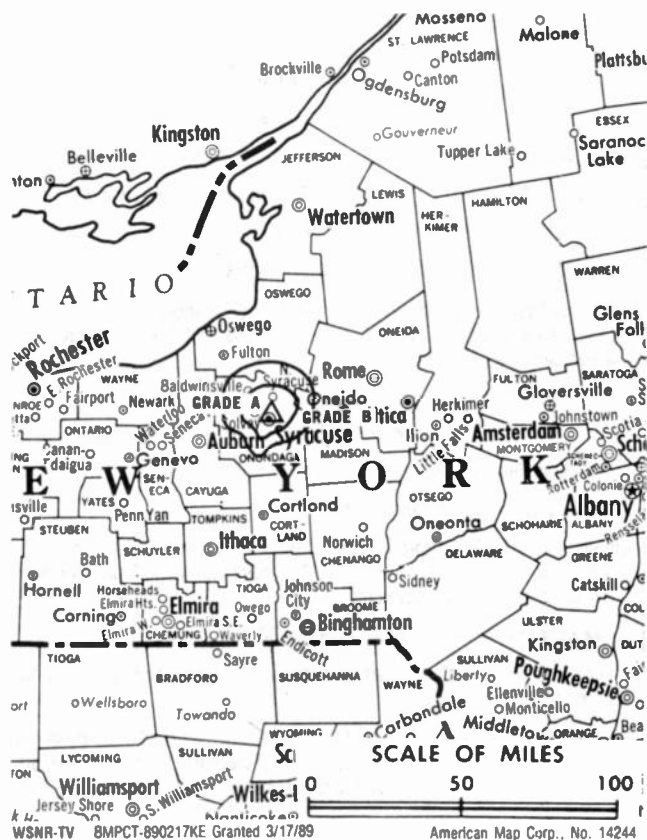
Ownership: Salt of the Earth Bcstg. Ltd.

Began Operation: October 7, 1989.

Personnel:
JAMES OYSTER, general manager.

Rates: On request.

Arbitron Data: Not available.



City of License: Syracuse. ADI: Syracuse. Rank: 68.

New York—Syracuse

WSTM-TV

Ch. 3

Network Service: NBC.

Licensee: WSTM-TV Ltd. Partnership, 1030 James St., Syracuse, NY 13203.

Studio: 1030 James St., Syracuse, NY 13203.

Telephone: 315-474-5000. TWX: 710-541-0428. Fax: 315-474-5082.

Technical Facilities: Channel No. 3 (60-66 MHz). Authorized power: 100-kw visual, 20-kw aural. Antenna: 1000-ft. above av. terrain, 594-ft. above ground, 2037-ft. above sea level.

Latitude 42° 56' 40"
Longitude 76° 07' 08"

Transmitter: Sentinel Heights.

Multichannel TV Sound: Stereo only.

Satellite Earth Stations: Harris, 6-meter Ku-band; Comtech, 3.5-meter C-band; Harris, 3.3-meter Ku-band; RCA Americom, 3.3-meter Ku-band; Zenith, 3-meter C-band; Harris, Standard Omni receivers.

News Services: AP, Group W Newsfeed, NBC.

Ownership: SJL Broadcast Management Corp. (Group Owner); WSTM Investment Corp., ltd. partner.

Began Operation: February 15, 1950. Sale to Times Mirror Co. by Newhouse Bcstg. Corp. approved by FCC March 27, 1980 (Television Digest, Vol. 18:50; 19:19). Sale to present owner approved April 17, 1986 (Vol. 26:17).

Represented (sales): Katz Television.

Represented (legal): Hogan & Hartson.

Personnel:

RONALD W. PHILIPS, president & general manager.
RUSS HAMILTON, general sales manager.
CHARLES BIVINS JR., program director.
MARGARET M. CAPUTO, national sales manager.
JOANN MANGIONE, creative services director.
MARK CARROS, news director.
JOHN MERRILL, chief engineer.
THERESA J. WESTON, controller.

Rates: On request.

City of License: Syracuse. ADI: Syracuse. Rank: 68.

Total Households: ©MSI Consumer Market Data as of 1/1/90. TV Homes, TV% and Circulation ©1990 Arbitron. County coverage based on Arbitron study.

Net Weekly Circulation	State County	Total Households	TV Households	%
50% & Over	NEW YORK			
	Cayuga	29,300	28,700	98
	Chenango	19,000	18,600	98
	Cortland	16,900	16,600	98
	Jefferson	34,800	34,300	99
	Madison	22,600	22,300	99
	Oneida West	33,800	33,400	99



Net Weekly Circulation	State County	Total Households	TV Households	%
50% & Over	Onondaga	172,800	170,700	99
	Oswego	42,000	41,400	99
	Seneca	12,100	12,000	99
	Tompkins	32,000	30,600	96
	Yates	8,700	8,500	98
Between 25-49%	NEW YORK			
	Hamilton	2,000	1,900	95
	Lewis	9,100	8,900	98
	Schuyler	6,500	6,300	97
Between 5-24%	NEW YORK			
	Delaware	18,000	17,400	97
	Herkimer	24,800	24,400	98
	Oneida East	58,000	57,100	99
	Ontario	33,600	33,100	99
	Otsego	21,700	21,200	98
	St Lawrence	38,000	37,300	98
Steuben	36,600	35,800	98	
	Tioga	18,800	18,500	98
	Wayne	32,100	31,600	98
Totals		723,200	710,600	98
Net Weekly Circulation (1990)			387,900	
Average Daily Circulation (1990)			218,500	

New York—Syracuse

WSYT
Ch. 68

Network Service: Fox

Licensee: Encore Communications Inc. of Syracuse, 900 Granby St., Norfolk, VA 23510.

Studio: 1000 James St., Syracuse, NY 13203-2704.

Telephone: 315-472-6800. TWX: 710-541-0063. Fax: 315-471-8889.

Technical Facilities: Channel No. 68 (794-800 MHz). Authorized power: 1000-kw max. visual, 100-kw max. aural. Antenna: 1461-ft. above av. terrain, 1019-ft. above ground, 2649-ft. above sea level.

Latitude 42° 52' 50"
Longitude 76° 11' 59"

Transmitter: Barker St., Otisco Twp.

Multichannel TV Sound: Stereo and separate audio program.

Satellite Earth Stations: Scientific-Atlanta, 7-meter C-band; Scientific-Atlanta, 4.5-meter C-band; Scientific-Atlanta, 3.2-meter C-band; DX Antenna, Microdyne, Scientific-Atlanta receivers.

Ownership: Charles A. McFadden (Group Owner).

Began Operation: February 15, 1986. Operated part-time until April 5, 1987. Sale to present owner by Thomas Flatley approved by FCC June 8, 1990.

Represented (sales): Settel Inc.

Represented (legal): Gardner, Carton & Douglas.

Represented (engineering): Jules Cohen & Associates, P.C.

Personnel:

GARY DREISPUL, vice president & general manager.

DANIEL WALDING, national sales manager.

MICHAEL J. MAVILLE, chief engineer.

JERYL JONZA, program director.

DEBORAH CARDARELLA, promotion director.

YVONNE SACRIPANT, marketing director.

Rates: On request.

City of License: Syracuse. ADI: Syracuse. Rank: 68.

Total Households: ©MSI Consumer Market Data as of 1/1/90. TV Homes, TV% and Circulation ©1990 Arbitron. County coverage based on Arbitron study.

Net Weekly Circulation	State County	Total Households	TV Households	%
50% & Over	NEW YORK			
	Cayuga	29,300	28,700	98
	Onondaga	172,800	170,700	99



Net Weekly Circulation	State County	Total Households	TV Households	%
Between 25-49%	NEW YORK			
	Cortland	16,900	16,600	98
	Madison	22,600	22,300	99
	Oswego	42,000	41,400	99
	Seneca	12,100	12,000	99
	Tompkins	32,000	30,600	96
Between 5-24%	NEW YORK			
	Chenango	19,000	18,600	98
	Oneida West	33,800	33,400	99
	Ontario	33,600	33,100	99
	Wayne	32,100	31,600	98
	Yates	8,700	8,500	98
Totals		454,900	447,500	98
Net Weekly Circulation (1990)				173,100
Average Daily Circulation (1990)				64,200

New York—Syracuse

WTVH

Ch. 5

Network Service: CBS.

Licensee: Meredith Corp., 980 James St., Syracuse, NY 13203.

Studio: 980 James St., Syracuse, NY 13203.

Telephone: 315-425-5555. Fax: 315-425-5513.

Technical Facilities: Channel No. 5 (76-82 MHz). Authorized power: 100-kw visual, 20-kw aural. Antenna: 950-ft. above av. terrain, 556-ft. above ground, 1914-ft. above sea level.

Latitude 42° 57' 19"
Longitude 76° 06' 34"

Transmitter: 3791 Sentinel Hts Rd., 0.32-mi. E & 0.34-mi. N of Sentinel Heights & Jim Bull Rds.

Satellite Earth Stations: Antenna Technology, 7-meter C-band; Scientific-Atlanta, 7-meter C-band; Scientific-Atlanta, 4.6-meter C-band; Vertex, 4.6-meter Ku-band; Simulcast receivers.

News Services: AP, UPI.

Ownership: Meredith Corp. (Group Owner).

Began Operation: December 1, 1948.

Represented (sales): MMT Sales Inc.

Represented (legal): Haley, Bader & Potts.

Represented (engineering): A. D. Ring & Associates, P.C.

Personnel:

CATHY CREANY, vice president & general manager.

EDWARD BRADLEY, general sales manager.

PEG McDERMOTT, national sales manager.

SANDA COYLE, local sales manager.

A. RANDALL WENNER, program manager.

GRAHAM ROBERTSON, news director.

JAMES T. BERNIER, director of engineering.

DAVE OETJEN, promotion director.

ROBERT DIETZ, business manager.

Highest 30 Sec. Rate: \$2000.

City of License: Syracuse. ADI: Syracuse. Rank: 68.

Total Households: ©MSI Consumer Market Data as of 1/1/90. TV Homes, TV% and Circulation ©1990 Arbitron. County coverage based on Arbitron study.

Net Weekly Circulation	State County	Total Households	TV Households	%
50% & Over	NEW YORK			
	Cayuga	29,300	28,700	98
	Cortland	16,900	16,600	98
	Herkimer	24,800	24,400	98
	Madison	22,600	22,300	99
	Oneida East	58,000	57,100	99
Oneida West	33,800	33,400	99	



Net Weekly Circulation	State County	Total Households	TV Households	%
50% & Over	Onondaga	172,800	170,700	99
	Oswego	42,000	41,400	99
	Schuyler	6,500	6,300	97
	Seneca	12,100	12,000	99
	Yates	8,700	8,500	98
Between 25-49%	NEW YORK			
	Chenango	19,000	18,600	98
	Hamilton	2,000	1,900	95
	Tompkins	32,000	30,600	96
Between 5-24%	NEW YORK			
	Delaware	18,000	17,400	97
	Jefferson	34,800	34,300	99
	Lewis	9,100	8,900	98
	Ontario	33,600	33,100	99
	Otsego	21,700	21,200	98
Steuben	36,600	35,800	98	
Totals		666,400	654,800	98
Net Weekly Circulation (1990)				405,200
Average Daily Circulation (1990)				230,900

New York—Utica

WFXV
(formerly WTUV)
Ch. 33

Network Service: Fox

Licensee: Mohawk Valley Bcstg. Inc.

Studio: Greenfield Rd., Rome, NY 13440.

Telephone: 315-337-3300.

Technical Facilities: Channel No. 33 (584-590 MHz). Authorized power: 42.5-kw max. visual, 4.25-kw max. aural. Antenna: 647-ft. above av. terrain, 175-ft. above ground, 1550-ft. above sea level.

Latitude 43° 02' 14"
Longitude 75° 26' 40"

Transmitter: Prospect Hill, Skyline Dr., Kirkland.

Satellite Earth Stations: Paracclipse, 5-meter Ku & C-band; RCA Americom, 5-meter Ku & C-band; Paracclipse, 3.6-meter C-band; M/A-Com, 3.6-meter Ku-band; Chap-paral, M/A-Com receivers.

News Service: INN.

Ownership: Mohawk Valley Bcstg. Inc.

Began Operation: December 9, 1986.

Represented (legal): James L. Oyster.

Personnel:

KEVIN O'KANE, president & general manager.
CRAIG FOX, vice president.
JOHN L. MAURINE III, general sales manager.
RICK LEWIS, promotion director.

Highest 30 Sec. Rate: \$90.

City of License: Utica. AOI: Utica. Rank: 159.

Total Households: ©MSI Consumer Market Data as of 1/1/90. TV Homes, TV% and Circulation ©1990 Arbitron. County coverage based on Arbitron study.



Net Weekly Circulation	State County	Total Households	TV Households	%
NEW YORK				
Between 25-49%	Herkimer	24,800	24,400	98
	Oneida East	58,000	57,100	99
	Oneida West	33,800	33,400	99
NEW YORK				
Between 5-24%	Madison	22,600	22,300	99
Totals		139,200	137,200	99
Net Weekly Circulation (1990)			43,700	
Average Daily Circulation (1990)			14,900	

New York—Utica

WKTV

Ch. 2

Network Service: NBC.

Licensee: Harron Communications Corp., Box 2, Utica, NY 13503.

Studio: Smith Hill Rd., Utica, NY 13502.

Mailing Address: Box 2, Utica, NY 13503.

Telephone: 315-733-0404. TWX: 315-797-1832. Fax: 315-793-3498.

Technical Facilities: Channel No. 2 (54-60 MHz). Authorized power: 34.7-kw visual, 6.9-kw aural. Antenna: Directional, 1380-ft. above av. terrain, 1065-ft. above ground, 2381-ft. above sea level.

Latitude 43° 06' 09"
Longitude 74° 56' 27"

Transmitter: Near Middleville, NY.

Multichannel TV Sound: Stereo only.

Satellite Earth Station: Harris, 6-meter; Harris receivers.

News Service: AP.

Ownership: Harron Communications Corp. (Group Owner).

Began Operation: December 1, 1949. Sale to present owners by Kallet Theatres principals approved by FCC Dec. 30, 1958 (Television Digest, Vol. 14:45, 46, 49; 15:1).

Represented (sales): Katz Television.

Represented (legal): Hogan & Hartson.

Represented (engineering): A. D. Ring & Associates, P.C.

Personnel:

- PAUL F. HARRON, president.
- SHELDON STORRIER, senior vice president & general manager.
- SID PERRY, local sales manager.
- TOM COYNE, program & operations director.
- MERV AINSWORTH, chief engineer.
- JACK DURANT, news director.
- FRANK KIPERS, business manager.

Highest 30 Sec. Rate: \$1000.

NETWORK BASE HOURLY RATE: \$912.

City of License: Utica. ADI: Utica. Rank: 159.

Total Households: ©MSI Consumer Market Data as of 1/1/90. TV Homes, TV% and Circulation ©1990 Arbitron. County coverage based on Arbitron study.



Net Weekly Circulation	State County	Total Households	TV Households	%
50% & Over	NEW YORK			
	Hamilton	2,000	1,900	95
	Herkimer	24,800	24,400	98
	Oneida East	58,000	57,100	99
	Oneida West	33,800	33,400	99
Between 5-24%	NEW YORK			
	Chenango	19,000	18,600	98
	Delaware	18,000	17,400	97
	Fulton	21,400	21,000	98
	Lewis	9,100	8,900	98
	Madison	22,600	22,300	99
Totals	Montgomery	20,300	19,900	98
	Schoharie	11,200	10,900	97
Net Weekly Circulation (1990)		261,900	257,000	98
Average Daily Circulation (1990)				134,300
				84,700

New York—Utica-Rome

WUTR

Ch. 20

Network Service: ABC.

Licensee: Roy H. Park Bcstg. of Utica-Rome Inc., Box 20, Utica, NY 13503.

Studio: Smith Hill Rd., Utica, NY 13502.

Mailing Address: Box 20, Utica, NY 13503.

Telephone: 315-797-5220.

Technical Facilities: Channel No. 20 (506-512 MHz). Authorized power: 1156-kw max. & 748-kw horizontal visual, 115.6-kw max. & 74.8-kw horizontal aural. Antenna: 798-ft. above av. terrain, 427-ft. above ground, 1643-ft. above sea level.

Latitude 43° 08' 43"
Longitude 75° 10' 35"

Transmitter: Atop Smith Hill, approx. 2-mi. NE of Utica city limits.

Satellite Earth Stations: United Satellite Systems, 5-meter C-band; Andrew, 4.5-meter C-band; Avantek, Scientific-Atlanta receivers.

News Service: AP.

Ownership: Park Communications Inc. (Group Owner).

Began Operation: February 28, 1970.

Represented (sales): Blair Television.

Represented (legal): Wiley, Rein & Fielding.

Represented (engineering): A. D. Ring & Associates, P.C.

Personnel:

PAUL R. KENNEDY, general manager.
STEPHEN BARRIE, general sales manager.
DAVID PHOENIX, program director.
KATHY CONTINO TURNER, news director.
ROBERT HAJEC, chief engineer.
BARBARA ROBERTS, business manager.

Rates: On request.

NETWORK BASE HOURLY RATE: \$200.

City of License: Utica. ADI: Utica. Rank: 159.

Total Households: ©MSI Consumer Market Data as of 1/1/90. TV Homes, TV% and Circulation ©1990 Arbitron. County coverage based on Arbitron study.



Net Weekly Circulation	State County	Total Households	TV Households	%
50% & Over	NEW YORK Herkimer	24,800	24,400	98
	NEW YORK Oneida East	58,000	57,100	99
Between 25-49%	NEW YORK Oneida West	33,800	33,400	99
	NEW YORK Otsego	21,700	21,200	98
Between 5-24%	NEW YORK Lewis	9,100	8,900	98
	NEW YORK Madison	22,600	22,300	99
Totals		170,000	167,300	98
Net Weekly Circulation (1990)				91,000
Average Daily Circulation (1990)				47,000

New York—Watertown

WWTI
(formerly WFYF)
Ch. 50

Network Service: ABC.

Licensee: Watertown Television Corp., Box 6250, Watertown, NY 13601.

Studio: 1222 Arsenal St., Watertown, NY 13601.

Mailing Address: Box 6250, Watertown, NY 13601.

Telephone: 315-785-8850. **TWX:** 710-541-0006. **Fax:** 315-785-0127.

Technical Facilities: Channel No. 50 (686-692 MHz). Authorized power: 1000-kw max. visual, 100-kw max. aural. Antenna: 1268-ft. above av. terrain, 975-ft. above ground, 2470-ft. above sea level.

Latitude 43° 52' 47"
Longitude 75° 43' 11"

Transmitter: Hayes Rd., near Denmark.

Ownership: Watertown Television Corp.

Began Operation: January 3, 1988. Sale to present owners by Craig L. Fox, et al., approved by FCC June 22, 1990.

Represented (sales): Sattel Inc.; Canadian Communications.

Represented (legal): Leventhal, Senter & Lerman.

Personnel:

SHELDON MARKOFF, general manager.

PAT ACETI, station & program manager.

DICK WHELAN, local sales manager.

CHUCK PLUMPTON, news director.

BRAD PETERSON, promotion director.

DEBRA COX, traffic manager.

City of License: Watertown. **ADI:** Watertown-Carthage. **Rank:** 170.

Total Households: ©MSI Consumer Market Data as of 1/1/90. TV Homes, TV% and Circulation ©1990 Arbitron. County coverage based on Arbitron study.



Net Weekly Circulation	State County	Total Households	TV Households	%
50% & Over	NEW YORK			
	Jefferson	34,800	34,300	99
	Lewis	9,100	8,900	98
	St Lawrence	38,000	37,300	98
Totals		81,900	80,500	98
Net Weekly Circulation (1990)			50,100	
Average Daily Circulation (1990)			24,900	

New York—Carthage-Watertown

WWNY-TV

Ch. 7

Network Service: CBS, NBC.

Licensee: United Communications Corp., 120 Arcade St., Watertown, NY 13601.

Studio: 120 Arcade St., Watertown, NY 13601.

Telephone: 315-788-3800. TWX: 510-257-4650. Fax: 315-782-7468.

Technical Facilities: Channel No. 7 (174-180 MHz). Authorized power: 316-kw visual, 47-kw aural. Antenna: 720-ft. above av. terrain, 574-ft. above ground, 1696-ft. above sea level, using 0.36° elec. beam tilt.

Latitude 43° 57' 16"
Longitude 75° 43' 45"

Requests CP for change to 1444-ft. above av. terrain, 1263-ft. above ground, 2362-ft. above sea level, lat. 43° 57' 12", long. 75° 43' 43", transmitter to Carthage-Rutland Center Rd., 6.02-mi. W of Carthage. BPCT-890619KF.

Transmitter: Champion Rd., 6-mi. W of Carthage & 9-mi. E of Watertown.

Satellite Earth Station: Microdyne C-band; Scientific-Atlanta receivers.

Began Operation: October 22, 1954.

Represented (sales): Katz Television.

Represented (legal): Jones, Waldo, Holbrook & McDonough.

Represented (engineering): Moffet, Larson & Johnson Inc.

Personnel:

KEVIN T. MASTELLON, general manager.

EDWARD V. DEMPSEY, general sales manager.

NICOLAS DARLING, local & regional sales manager.

JOHN A. SHATRAW, director of promotion.

DAVID N. CUMMINGS, director of operations.

CATHY PIRCSUK, news director.

DON ROHR, chief engineer.

LOIS DEMPSTER, program director.

MARIE FUHRKEN, business manager.

JAMES CORBIN, production manager.

Rates: On request.

City of License: Carthage. AOI: Watertown-Carthage. Rank: 170.

Total Households: ©MSI Consumer Market Data as of 1/1/90. TV Homes, TV% and Circulation ©1990 Arbitron. County coverage based on Arbitron study.



Net Weekly Circulation	State County	Total Households	TV Households	%
50% & Over	NEW YORK			
	Jefferson	34,800	34,300	99
	Lewis	9,100	8,900	98
	St Lawrence	38,000	37,300	98
Between 5-24%	NEW YORK			
	Hamilton	2,000	1,900	95
	Oneida West	33,800	33,400	99
	Oswego	42,000	41,400	99
Totals		159,700	157,200	98
Net Weekly Circulation (1990)			80,600	
Average Daily Circulation (1990)			57,100	

New York

WABC-TV, New York (Arbitron Data Continued)

Net Weekly Circulation	State County	Total Households	TV Households	%
Between 5-24%	IOWA			
	Fremont	3,800	3,800	100
	Palo Alto	4,500	4,400	98
	INDIANA			
	Decatur	8,400	8,200	98
	KENTUCKY			
	Mc Creary	5,800	5,700	98
	MICHIGAN			
	Keweenaw	700	700	100
	Schoolcraft	3,000	2,900	97
	MINNESOTA			
	Cook	1,800	1,800	100
	MISSISSIPPI			
	Grenada	6,900	6,800	98
	Holmes	7,600	7,400	98
	Leflore	13,900	13,700	98
	Quitman	4,000	3,900	97
	Sharkey	2,300	2,200	98
	Sunflower	10,900	10,600	98
	Washington	23,900	23,500	98
	Yalobusha	5,100	5,000	98
	NORTH CAROLINA			
	Clay	2,900	2,800	97
	NEBRASKA			
	Blaine	300	300	100
	Boyd	1,300	1,300	100
	NEW HAMPSHIRE			
	Sullivan	15,500	15,100	97
	NEVADA			
	Nye North	2,900	2,700	93
	NEW YORK			
	Greene	16,800	16,500	98
	OHIO			
Monroe	6,100	5,900	97	
Morgan	5,300	5,100	96	
PENNSYLVANIA				
Monroe	35,100	34,500	98	
Northampton	91,600	90,200	98	
Potter	7,000	6,800	97	
Wayne	15,600	15,100	97	
SOUTH DAKOTA				
Haakon	1,000	1,000	100	
WISCONSIN				
Iron	2,700	2,700	100	
Kewaunee	7,000	6,900	99	
WEST VIRGINIA				
Hardy	3,700	3,600	97	
Tyler	4,000	3,900	98	

WNYW, New York (Arbitron Data Continued)

Net Weekly Circulation	State County	Total Households	TV Households	%
Between 25-49%	PENNSYLVANIA			
	Carbon	21,900	21,500	98
	Mc Kean	18,200	17,800	98
	Montour	6,200	6,000	97
	Schuylkill	63,600	62,300	98
	Warren	17,600	17,100	97

WNYW—(Continued) (Arbitron Data Continued)

Net Weekly Circulation	State County	Total Households	TV Households	%
Between 5-24%	CONNECTICUT			
	Middlesex	53,900	53,000	98
	NEW JERSEY			
	Cape May	41,700	41,000	98
	NEW YORK			
	Allegany	17,600	17,200	97
	Chautauqua	54,600	53,700	98
	Chenango	19,000	18,600	98
	Cortland	16,900	16,600	98
	Delaware	18,000	17,400	97
	Greene	16,800	16,500	98
	Herkimer	24,800	24,400	98
	Jefferson	34,800	34,300	99
	Oneida West	33,800	33,400	99
	Tioga	18,800	18,500	98
	Warren	21,000	20,600	98
	PENNSYLVANIA			
	Bucks	191,900	190,200	99
	Clearfield	30,800	30,300	98
	Clinton	14,400	14,100	98
	Columbia	23,400	23,000	98
	Lackawanna	85,600	84,600	99
	Lycoming	44,300	43,000	97
	Northumberland	40,600	39,500	97
	Union	11,400	10,900	96
	Wayne	15,600	15,100	97

WPIX, New York (Arbitron Data Continued)

Net Weekly Circulation	State County	Total Households	TV Households	%
Between 25-49%	INDIANA			
	Vanderburgh	67,300	66,000	98
	KANSAS			
	Thomas	3,100	3,000	97
	KENTUCKY			
	Elliott	2,500	2,500	100
	MASSACHUSETTS			
	Berkshire	55,500	54,600	98
	Hampden	170,500	168,100	99
	NEW HAMPSHIRE			
	Sullivan	15,500	15,100	97
	NEW JERSEY			
	Atlantic	83,400	81,900	98
	Burlington	137,300	136,100	99
	Cape May	41,700	41,000	98
	Hunterdon	35,300	34,800	99
	Mercer	119,700	118,000	99
	Warren	33,400	32,900	99
	NEW YORK			
	Albany	112,900	111,100	98
	Broome	80,600	79,500	99
	Cattaraugus	31,000	30,400	98
	Cayuga	29,300	28,700	98
	Chemung	34,300	33,600	98
	Clinton	27,100	26,800	99
	Dutchess	90,700	89,000	98
	Franklin	16,100	15,700	98
	Fulton	21,400	21,000	98
	Greene	16,800	16,500	98
	Herkimer	24,800	24,400	98
	Jefferson	34,800	34,300	99
	Montgomery	20,300	19,900	98
	Oneida East	58,000	57,100	99
	Oneida West	33,800	33,400	99

New York

WPIX—(Continued) (Arbitron Data Continued)

Net Weekly Circulation	State County	Total Households	TV Households	%
Between 25-49%	NEW YORK			
	Onondaga	172,800	170,700	99
	Oswego	42,000	41,400	99
	Otsego	21,700	21,200	98
	Rockland	87,100	86,000	99
	St Lawrence	38,000	37,300	98
	Saratoga	60,300	59,600	99
	Seneca	12,100	12,000	99
	Steuben	36,600	35,800	98
	Sullivan	25,400	24,700	97
	Tioga	18,800	18,500	98
	Tompkins	32,000	30,600	96
	Ulster	62,700	61,100	97
	Warren	21,000	20,600	98
	PENNSYLVANIA			
	Blair	50,800	50,000	98
	Carbon	21,900	21,500	98
	Centre	40,400	39,400	98
	Clinton	14,400	14,100	98
	Elk	14,000	13,800	98
	Lackawanna	85,600	84,600	99
Lehigh	114,200	112,600	99	
Luzerne	129,100	127,400	99	
Mc Kean	18,200	17,800	98	
Monroe	35,100	34,500	98	
Montour	6,200	6,000	97	
Northampton	91,600	90,200	98	
Northumberland	40,600	39,500	97	
Pike	10,200	9,900	97	
Schuylkill	63,600	62,300	98	
Tioga	15,100	14,700	97	
Union	11,400	10,900	96	
VERMONT				
Bennington	14,100	13,800	98	
Between 5-24%	ARKANSAS			
	Calhoun	2,200	2,200	100
	Pike	4,200	4,100	98
	CALIFORNIA			
	Modoc	3,600	3,300	92
	CONNECTICUT			
	Hartford	321,500	316,800	99
	Middlesex	53,900	53,000	98
	New London	91,400	89,600	98
	Tolland	42,700	41,900	98
	Windham	36,900	36,200	98
	GEORGIA			
	Brantley	4,000	3,900	97
	Glynn	23,700	23,500	99
	Ware	13,500	13,300	99
	IOWA			
	Woodbury	38,300	38,000	99
	INDIANA			
	Jefferson	10,500	10,300	98
	KANSAS			
	Mitchell	3,300	3,200	97
Rice	4,600	4,600	100	
Woodson	1,800	1,800	100	
KENTUCKY				
Casey	5,800	5,700	98	
Fleming	4,800	4,700	99	
Leslie	5,000	4,800	97	
MASSACHUSETTS				
Bristol	185,800	183,800	99	
Essex	251,800	249,100	99	
Hampshire	49,500	48,500	98	
Middlesex	507,900	502,400	99	
Suffolk	272,000	266,100	98	

WPIX—(Continued) (Arbitron Data Continued)

Net Weekly Circulation	State County	Total Households	TV Households	%
Between 5-24%	Worcester	250,800	247,600	99
	MICHIGAN			
	Benzie	4,700	4,600	98
	MINNESOTA			
	Beltrami	12,000	11,500	96
	MISSOURI			
	Wayne	5,000	4,900	98
	MONTANA			
	Musselshell	1,800	1,700	94
	Valley	3,800	3,600	95
	NEBRASKA			
	Brown	1,700	1,700	100
	Hamilton	3,400	3,400	100
	NEW HAMPSHIRE			
	Belknap	19,400	19,200	99
	Hillsborough	124,100	122,600	99
	Rockingham	89,400	88,300	99
	NEW JERSEY			
	Camden	183,900	182,300	99
	Cumberland	49,100	48,500	99
	Gloucester	76,900	76,300	99
	NEVADA			
	Churchill	6,800	6,700	99
	Douglas	10,700	10,300	96
	NEW YORK			
	Allegany	17,600	17,200	97
	Chautauqua	54,600	53,700	98
	Chenango	19,000	18,600	98
	Columbia	23,600	23,200	98
	Cortland	16,900	16,600	98
	Delaware	18,000	17,400	97
	Erie	359,600	355,700	99
	Essex	14,400	14,100	98
	Genesee	21,600	21,300	99
	Lewis	9,100	8,900	98
	Livingston	20,200	19,900	99
	Madison	22,600	22,300	99
	Monroe	270,900	267,400	99
	Niagara	80,700	79,800	99
	Ontario	33,600	33,100	99
	Orleans	14,200	14,000	98
	Rensselaer	56,400	55,400	98
Schenectady	59,200	58,500	99	
Washington	20,000	19,700	98	
Wayne	32,100	31,600	98	
Wyoming	13,800	13,700	99	
Yates	8,700	8,500	98	
OHIO				
Jackson	11,300	11,100	98	
PENNSYLVANIA				
Beaver	71,500	70,700	99	
Berks	129,300	127,300	98	
Bradford	24,400	23,900	98	
Bucks	191,900	190,200	99	
Butler	56,000	55,300	99	
Clearfield	30,800	30,300	98	
Columbia	23,400	23,000	98	
Cumberland	73,800	72,600	98	
Dauphin	97,200	95,400	98	
Forest	1,900	1,900	100	
Greene	15,400	15,100	98	
Huntingdon	15,400	15,000	97	
Jefferson	19,300	19,000	98	
Lawrence	38,100	37,500	98	
Lebanon	42,000	41,100	98	
Lycoming	44,300	43,000	97	
Mifflin	18,200	17,600	97	
Montgomery	255,500	253,000	99	

New York

WPIX—(Continued) (Arbitron Data Continued)

Net Weekly Circulation	State County	Total Households	TV Households	%
Between 5-24%	PENNSYLVANIA			
	Potter	7,000	6,800	97
	Snyder	12,900	12,400	96
	Warren	17,600	17,100	97
	Wayne	15,600	15,100	97
	Wyoming	10,500	10,300	98
	RHODE ISLAND			
	Bristol	16,400	16,300	99
	Kent	60,100	59,600	99
	Newport	31,100	30,700	99
	Providence	222,400	219,800	99
	Washington	37,900	37,300	98
	SOUTH CAROLINA			
	Oconee	22,200	22,000	99
	SOUTH DAKOTA			
	Grant	3,200	3,100	97
	Tripp	2,800	2,800	100
	TENNESSEE			
	Granger	6,600	6,500	98
	VIRGINIA			
	Scott	8,900	8,700	98
Suffolk City	18,300	18,000	98	
VERMONT				
Chittenden	48,000	47,300	99	
Grand Isle	2,000	2,000	100	
Rutland	23,900	23,400	98	
WASHINGTON				
Columbia	1,600	1,500	94	
WISCONSIN				
Iron	2,700	2,700	100	
Kenosha	44,300	43,800	99	
WEST VIRGINIA				
Cabell	42,000	41,800	99	
Doddridge	2,900	2,800	98	
WYOMING				
Teton	5,300	5,100	96	

WWOR-TV, New York-Secaucus, New Jersey (Arbitron Data Continued)

Net Weekly Circulation	State County	Total Households	TV Households	%
Between 25-49%	COLORADO			
	Gunnison	4,100	3,900	95
	Hinsdale	200	200	100
	Moffat	5,000	4,700	94
	CONNECTICUT			
	Hartford	321,500	316,800	99
	Middlesex	53,900	53,000	98
	New Haven	296,100	292,300	99
	New London	91,400	89,600	98
	FLORIDA			
	Martin	40,200	39,800	99
	GEORGIA			
	Randolph	3,300	3,200	97
	KENTUCKY			
	Todd	4,300	4,200	99
	LOUISIANA			
	Tensas	3,000	2,900	97
	MASSACHUSETTS			
	Berkshire	55,500	54,600	98
	Hampden	170,500	168,100	99
	MICHIGAN			
Houghton	13,600	13,200	97	

WWOR-TV—(Continued) (Arbitron Data Continued)

Net Weekly Circulation	State County	Total Households	TV Households	%
Between 25-49%	NORTH CAROLINA			
	Vance	14,400	14,200	99
	NORTH DAKOTA			
	Slope	400	400	100
	NEBRASKA			
	Cherry	2,600	2,600	100
	NEW JERSEY			
	Atlantic	83,400	81,900	98
	Cape May	41,700	41,000	98
	Mercer	119,700	118,000	99
	Warren	33,400	32,900	99
	NEW MEXICO			
	Lincoln	6,100	5,900	96
	NEW YORK			
	Albany	112,900	111,100	98
	Broome	80,600	79,500	99
	Chautauqua	54,600	53,700	98
	Chemung	34,300	33,600	98
	Clinton	27,100	26,800	99
	Cortland	16,900	16,600	98
	Delaware	18,000	17,400	97
Essex	14,400	14,100	98	
Franklin	16,100	15,700	98	
Fulton	21,400	21,000	98	
Greene	16,800	16,500	98	
Herkimer	24,800	24,400	98	
Jefferson	34,800	34,300	99	
Monroe	270,900	267,400	99	
Niagara	80,700	79,800	99	
Oneida East	58,000	57,100	99	
Oneida West	33,800	33,400	99	
Oswego	42,000	41,400	99	
Otsego	21,700	21,200	98	
Putnam	28,800	28,400	99	
Rensselaer	56,400	55,400	98	
St Lawrence	38,000	37,300	98	
Schoharie	11,200	10,900	97	
Steuben	36,600	35,800	98	
Sullivan	25,400	24,700	97	
Tioga	18,800	18,500	98	
Tompkins	32,000	30,600	96	
Warren	21,000	20,600	98	
PENNSYLVANIA				
Blair	50,800	50,000	98	
Carbon	21,900	21,500	98	
Centre	40,400	39,400	98	
Clinton	14,400	14,100	98	
Dauphin	97,200	95,400	98	
Elk	14,000	13,800	98	
Lackawanna	85,600	84,600	99	
Lehigh	114,200	112,600	99	
Luzerne	129,100	127,400	99	
Lycoming	44,300	43,000	97	
Mc Kean	18,200	17,800	98	
Mifflin	18,200	17,600	97	
Monroe	35,100	34,500	98	
Montour	6,200	6,000	97	
Northampton	91,600	90,200	98	
Northumberland	40,600	39,500	97	
Schuylkill	63,600	62,300	98	
Tioga	15,100	14,700	97	
Union	11,400	10,900	96	
SOUTH DAKOTA				
Grant	3,200	3,100	97	
TENNESSEE				
Lewis	3,700	3,600	99	
TEXAS				
Garza	1,800	1,800	100	

WWOR-TV—(Continued)
(Arbitron Data Continued)

Net Weekly Circulation	State County	Total Households	TV Households Households	%
Between 25-49%	TEXAS			
	Ochiltree	3,400	3,400	100
	Terry	5,000	5,000	99
	Upton	1,600	1,600	100
	Wheeler	3,000	2,900	97
	VIRGINIA			
	Greene	3,300	3,200	97
Va Beach City	123,000	122,200	99	
	WEST VIRGINIA			
	Pleasants	2,900	2,900	100
Between 5-24%	ALABAMA			
	Barbour	9,400	9,200	98
	Bullock	3,500	3,400	97
	Butler	7,900	7,800	99
	Fayette	7,300	7,200	99
	Geneva	9,200	9,100	99
	Jefferson	267,200	265,600	99
	Perry	5,000	4,900	98
	Pike	10,600	10,400	99
	Shelby	31,500	31,300	99
	Tallapoosa	15,100	15,000	99
	Walker	26,600	26,400	99
	ARKANSAS			
	Faulkner	20,500	20,200	99
	Mississippi	19,700	19,400	98
	ARIZONA			
	Apache South	4,000	3,500	89
	Greenlee	3,200	3,100	97
	Mohave	35,500	33,900	95
	Navajo	22,700	20,900	92
	Pima	263,400	258,500	98
	Pinal	37,000	35,800	97
	CALIFORNIA			
	Cokusa	5,700	5,400	95
	Kern East	30,600	29,500	96
	Modoc	3,600	3,300	92
	Solano West	43,900	42,900	98
	COLORADO			
	Larimer	73,000	71,500	98
	CONNECTICUT			
	Litchfield	63,500	62,400	98
	Tolland	42,700	41,900	98
	Windham	36,900	36,200	98
	DELAWARE			
	Kent	38,600	38,300	99
	New Castle	155,200	154,500	100
	FLORIDA			
	Broward	532,000	529,000	99
	Citrus	40,100	39,400	98
	Dade	716,900	711,100	99
	Flagler	9,200	9,100	98
	Hendry	8,500	8,300	98
Hernando	37,200	36,600	99	
Highlands	28,200	27,800	99	
Hillsborough	328,900	325,900	99	
Lee	133,200	131,700	99	
Manatee	82,600	81,800	99	
Orange	247,000	245,000	99	
Palm Beach No	243,300	240,600	99	
Palm Beach So	122,300	120,900	99	
Pinellas	389,700	386,600	99	
St Lucie	54,000	53,300	99	
Sumter	12,000	11,800	98	
Union	2,400	2,400	100	
Vokusia	149,900	148,500	99	
GEORGIA				
Atkinson	2,100	2,000	95	

WWOR-TV—(Continued)
(Arbitron Data Continued)

Net Weekly Circulation	State County	Total Households	TV Households Households	%
Between 5-24%	Berrien	5,300	5,200	98
	Bulloch	12,700	12,500	98
	Camden	6,800	6,700	99
	Candler	2,700	2,600	96
	Cherokee	28,300	28,100	99
	Clayton	65,200	64,900	100
	Cobb	166,300	165,600	100
	Coffee	10,800	10,600	98
	Cook	5,100	5,000	98
	Coweta	17,900	17,600	99
	De Kalb	211,800	211,000	100
	Douglas	25,300	25,100	99
	Fayette	19,200	19,000	99
	Forsyth	15,200	15,100	99
	Fulton	263,200	261,400	99
	Glynn	23,700	23,500	99
	Gwinnett	116,300	115,400	99
	Hall	33,800	33,400	99
	Haralson	7,900	7,800	99
	Jefferson	6,700	6,500	98
	Johnson	3,200	3,200	98
	Lumpkin	4,300	4,300	99
	Mc Intosh	3,100	3,000	97
	Marion	1,800	1,700	94
	Morgan	4,300	4,200	98
	Pulaski	3,200	3,100	97
	Rockdale	18,200	18,000	99
	Spalding	19,300	19,100	99
	Tattnall	6,300	6,200	98
	Toombs	9,200	9,000	98
	Wayne	7,500	7,400	99
	IOWA			
	Black Hawk	47,000	46,700	99
	Buchanan	8,000	7,900	99
	Buena Vista	7,800	7,700	99
	Carroll	8,300	8,200	99
	Cass	6,600	6,500	98
	Clay	7,500	7,400	99
	Des Moines	18,100	17,900	99
	Dickinson	6,200	6,100	98
	Harrison	6,000	5,900	98
	Henry	7,200	7,100	99
Kossuth	7,800	7,700	99	
Lucas	4,200	4,100	98	
Lyon	4,500	4,400	98	
Monona	4,400	4,300	98	
Monroe	3,400	3,400	100	
O Brien	6,200	6,200	100	
Palo Alto	4,500	4,400	98	
Shelby	5,500	5,500	100	
Wapello	15,500	15,300	99	
IDAHO				
Camas	300	300	100	
ILLINOIS				
Brown	2,000	1,900	95	
Cass	5,500	5,400	98	
Clay	6,200	6,000	97	
Cook	1,969,600	1,941,300	99	
Dupage	277,400	275,500	99	
Effingham	12,300	11,900	97	
Ford	5,800	5,700	98	
Iroquois	12,400	12,100	98	
Jersey	7,400	7,200	97	
Lake	167,300	166,100	99	
Livingston	14,900	14,500	98	
Menard	4,800	4,700	98	
Piatt	6,500	6,400	98	
Will	117,000	115,800	99	

New York

WWOR-TV—(Continued) (Arbitron Data Continued)

Net Weekly Circulation	State County	Total Households	TV Households Households	%
Between 5-24%	INDIANA			
	Adams	10,600	10,400	98
	Clay	9,600	9,500	99
	Dearborn	13,700	13,500	99
	Jay	8,200	8,000	98
	Jefferson	10,500	10,300	98
	Lake	174,400	172,300	99
	Martin	3,900	3,800	97
	Newton	5,200	5,100	98
	Ohio	2,000	2,000	100
	Pike	5,300	5,100	96
	Porter	44,100	43,600	99
	KANSAS			
	Allen	6,200	6,100	98
	Chase	1,300	1,300	100
	Clay	3,800	3,700	97
	Dickinson	8,200	8,100	99
	Haskell	1,400	1,400	100
	Lyon	13,700	13,400	98
Meade	1,800	1,800	100	
Seward	7,000	6,900	99	
Woodson	1,800	1,800	100	
KENTUCKY				
Adair	5,900	5,800	98	
Bracken	2,700	2,700	100	
Caldwell	5,000	4,900	98	
Carter	8,900	8,800	99	
Casey	5,800	5,700	98	
Clay	7,800	7,700	98	
Estill	5,400	5,300	97	
Grant	5,100	5,000	99	
Harlan	14,400	14,200	99	
Hickman	2,000	2,000	100	
Johnson	9,100	9,000	99	
Laurel	15,600	15,300	98	
Logan	10,000	9,900	99	
Lyon	2,300	2,300	100	
Mc Creary	5,800	5,700	98	
Martin	4,600	4,500	98	
Mason	6,300	6,200	99	
Monroe	4,800	4,700	99	
Oldham	10,300	10,200	100	
Pulaski	19,200	18,800	98	
Simpson	5,500	5,500	99	
LOUISIANA				
Avoyelles	14,900	14,600	98	
Bossier	32,800	32,500	99	
Iberia	22,500	22,300	99	
Terrebonne	32,900	32,500	99	
Union	8,200	8,100	99	
Vernon	18,400	18,000	98	
MASSACHUSETTS				
Barnstable	78,100	76,800	98	
Dukes	5,500	5,300	96	
Essex	251,800	249,100	99	
Hampshire	49,500	48,500	98	
Middlesex	507,900	502,400	99	
Norfolk	224,900	222,900	99	
Plymouth	153,800	152,000	99	
Worcester	250,800	247,600	99	
MARYLAND				
Anne Arundel	149,000	148,300	100	
Baltimore	264,900	263,800	100	
Charles	30,600	30,300	99	
Harford	57,900	57,600	99	
Howard	60,900	60,600	100	
Prince Georges	248,800	248,000	100	
Baltimore City	282,400	281,100	100	

WWOR-TV—(Continued) (Arbitron Data Continued)

Net Weekly Circulation	State County	Total Households	TV Households Households	%
Between 5-24%	MAINE			
	Franklin	11,100	10,800	97
	Lincoln	11,500	11,300	98
	Piscataquis	6,800	6,700	99
	MICHIGAN			
	Huron	13,700	13,400	98
	Iron	5,800	5,700	98
	Keweenaw	700	700	100
	Macomb	255,100	253,800	99
	Marquette	25,400	25,100	99
	MINNESOTA			
	Big Stone	2,900	2,900	100
	Cottonwood	5,200	5,000	96
	Faribault	7,300	7,200	99
	Goodhue	14,900	14,700	99
	Hennepin	420,000	416,300	99
	Koochiching	5,800	5,600	97
	Nobles	7,600	7,500	99
	Redwood	6,600	6,400	97
Rock	3,800	3,800	100	
Wabasha	7,600	7,500	99	
MISSOURI				
Caldwell	3,200	3,200	100	
Franklin	27,500	27,200	99	
Macon	6,500	6,400	98	
Monroe	3,600	3,600	100	
Pemiscot	8,500	8,300	98	
Perry	6,200	6,100	98	
Pettis	14,100	13,900	99	
Pulaski	12,000	11,800	98	
Ray	8,500	8,400	99	
Schuyler	2,000	2,000	100	
Scotland	2,100	2,100	100	
Stoddard	11,300	11,100	98	
Sullivan	2,800	2,800	100	
MISSISSIPPI				
Calhoun	5,700	5,600	98	
Chickasaw	6,400	6,300	98	
Clay	7,600	7,500	99	
Coahoma	12,400	12,100	98	
De Soto	22,400	22,000	98	
Jasper	6,000	5,900	98	
Monroe	13,000	12,800	99	
Noxubee	4,100	4,000	98	
MONTANA				
Judith Basin	1,000	1,000	100	
Lincoln	6,800	6,500	96	
Missoula	32,300	31,300	97	
Rosebud	4,300	4,100	94	
NORTH CAROLINA				
Beaufort	16,900	16,700	99	
Bertie	7,600	7,400	97	
Brunswick	19,600	19,300	98	
Cabarrus	35,900	35,700	99	
Cherokee	8,300	8,100	98	
Clay	2,900	2,800	97	
Cleveland	32,600	32,300	99	
Dare	8,900	8,700	98	
Durham	69,100	68,300	99	
Edgecombe	21,000	20,700	99	
Gaston	64,500	63,900	99	
Granville	13,000	12,800	98	
Hyde	2,100	2,000	95	
Jackson	9,900	9,700	98	
Lee	16,100	15,900	99	
Madison	6,600	6,500	98	
Mitchell	5,500	5,400	98	
New Hanover	47,000	46,600	99	

**WWOR-TV—(Continued)
(Arbitron Data Continued)**

Net Weekly Circulation	State County	Total Households	TV Households Households	%	
Between 5-24%	NORTH CAROLINA				
		Onslow	39,400	39,100	99
		Orange	34,700	34,200	98
		Pamlico	4,200	4,200	99
		Pender	9,900	9,700	98
		Rowan	41,500	41,100	99
		Stanly	20,100	19,900	99
		Yancey	6,000	5,800	97
		NORTH DAKOTA			
		Bowman	1,600	1,600	100
		Cavalier	2,600	2,500	96
		Mc Kenzie	2,700	2,700	100
		Mountrail	2,900	2,900	100
		Towner	1,600	1,600	100
	NEBRASKA				
	Arthur	200	200	100	
	Blaine	300	300	100	
	Boone	2,600	2,600	100	
	Brown	1,700	1,700	100	
	Buffalo	13,900	13,800	99	
	Chase	1,900	1,900	100	
	Colfax	3,600	3,500	97	
	Cuming	4,000	3,900	98	
	Dodge	14,000	13,900	99	
	Douglas	160,500	159,100	99	
	Furnas	2,600	2,500	96	
	Garfield	1,000	1,000	100	
	Madison	12,700	12,500	98	
	Merrick	3,200	3,200	100	
	Pierce	3,100	3,100	100	
	Rock	900	900	100	
	Stanton	2,500	2,500	100	
	NEW HAMPSHIRE				
	Hillsborough	124,100	122,600	99	
	NEW JERSEY				
	Burlington	137,300	136,100	99	
	Camden	183,900	182,300	99	
	Cumberland	49,100	48,500	99	
	Gloucester	76,900	76,300	99	
	Salem	24,800	24,500	99	
	NEW MEXICO				
	Cibola	8,700	8,600	98	
	Dona Ana	45,700	44,300	97	
	Grant	9,600	9,100	95	
	Mc Kinley	20,800	19,400	93	
	Otero	18,000	17,600	98	
	Santa Fe	36,000	35,000	97	
	Taos	7,400	6,800	92	
	Valencia	15,200	15,000	99	
	NEVADA				
	Churchill	6,800	6,700	99	
	Clark	263,300	258,900	98	
	Douglas	10,700	10,300	96	
	Humboldt	4,600	4,400	96	
	Lander	1,900	1,800	95	
	NEW YORK				
	Allegany	17,600	17,200	97	
	Cattaraugus	31,000	30,400	98	
	Cayuga	29,300	28,700	98	
	Chenango	19,000	18,600	98	
	Columbia	23,600	23,200	98	
	Erie	359,600	355,700	99	
	Genesee	21,600	21,300	99	
	Hamilton	2,000	1,900	95	
	Lewis	9,100	8,900	98	
	Livingston	20,200	19,900	99	
	Madison	22,600	22,300	99	
	Montgomery	20,300	19,900	98	

**WWOR-TV—(Continued)
(Arbitron Data Continued)**

Net Weekly Circulation	State County	Total Households	TV Households Households	%	
Between 5-24%	NEW YORK				
		Onondaga	172,800	170,700	99
		Ontario	33,600	33,100	99
		Orleans	14,200	14,000	98
		Saratoga	60,300	59,600	99
		Schenectady	59,200	58,500	99
		Schuyler	6,500	6,300	97
		Seneca	12,100	12,000	99
		Washington	20,000	19,700	98
		Wayne	32,100	31,600	98
		Wyoming	13,800	13,700	99
		Yates	8,700	8,500	98
		OHIO			
		Ashland	17,000	16,800	99
		Butler	101,400	100,300	99
		Clermont	51,800	51,200	99
		Cuyahoga	574,900	568,800	99
		Geauga	25,800	25,500	99
		Hamilton	343,200	338,600	99
		Hocking	9,900	9,700	98
		Lake	79,400	78,900	99
		Lorain	97,400	96,500	99
		Madison	11,300	11,100	98
		Medina	41,000	40,600	99
		Noble	4,300	4,100	95
		Perry	11,700	11,500	98
		Pickaway	15,600	15,400	99
		Ross	24,200	23,700	98
	Stark	139,700	138,100	99	
	Summit	196,800	195,000	99	
	Union	11,400	11,200	98	
	Warren	37,600	37,200	99	
	OKLAHOMA				
	Coal	2,200	2,200	100	
	Haskell	4,700	4,600	98	
	Mc Intosh	7,200	7,100	99	
	Pontotoc	13,400	13,300	99	
	OREGON				
	Columbia	13,700	13,200	96	
	Douglas	35,700	34,000	95	
	PENNSYLVANIA				
	Allegheny	547,300	540,500	99	
	Armstrong	30,500	30,000	98	
	Beaver	71,500	70,700	99	
	Berks	129,300	127,300	98	
	Bradford	24,400	23,900	98	
	Bucks	191,900	190,200	99	
	Butler	56,000	55,300	99	
	Cambria	63,000	62,200	99	
	Cameron	2,700	2,700	100	
	Chester	127,200	125,500	99	
	Clearfield	30,800	30,300	98	
	Columbia	23,400	23,000	98	
	Cumberland	73,800	72,600	98	
	Delaware	211,800	210,200	99	
	Erie	104,400	103,100	99	
	Fayette	58,500	57,300	98	
	Greene	15,400	15,100	98	
	Indiana	32,900	32,300	98	
	Jefferson	19,300	19,000	98	
	Juniata	7,700	7,400	96	
	Lancaster	149,100	144,500	97	
	Lawrence	38,100	37,500	98	
	Lebanon	42,000	41,100	98	
	Mercer	46,200	45,400	98	
	Montgomery	255,500	253,000	99	
	Perry	15,600	15,200	97	
	Philadelphia	639,700	629,000	98	
	Potter	7,000	6,800	97	

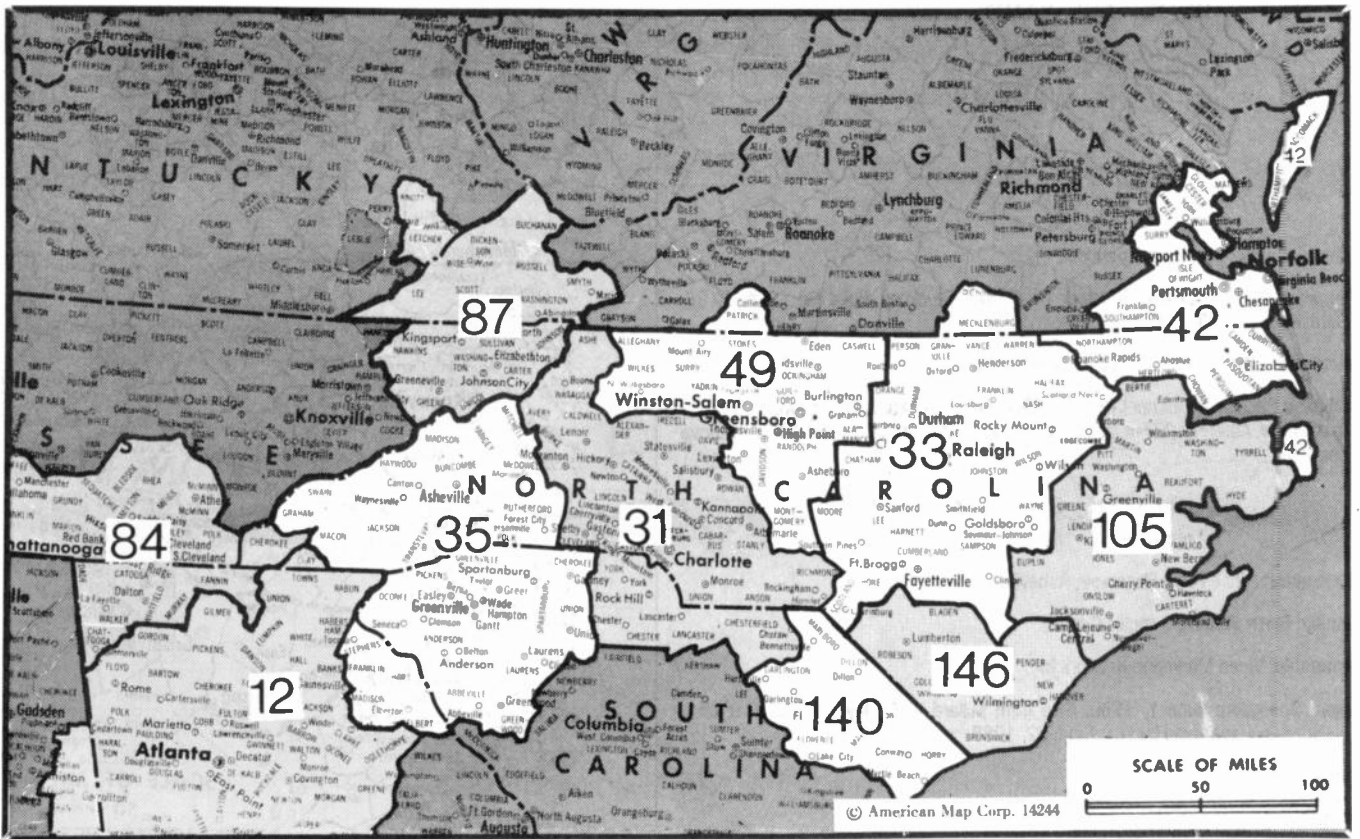
New York

WWOR-TV—(Continued) (Arbitron Data Continued)

Net Weekly Circulation	State County	Total Households	TV Households	%
Between 5-24%	PENNSYLVANIA			
	Snyder	12,900	12,400	96
	Somerset	30,900	30,200	98
	Susquehanna	15,400	15,100	98
	Warren	17,600	17,100	97
	Washington	81,100	79,900	99
	Wayne	15,600	15,100	97
	Westmoreland	144,800	143,100	99
	Wyoming	10,500	10,300	98
	RHODE ISLAND			
	Washington	37,900	37,300	98
	SOUTH CAROLINA			
	Anderson	56,200	55,700	99
	Darlington	23,500	23,200	99
	Florence	43,300	42,700	99
	Georgetown	17,500	17,200	98
	Horry	53,900	53,000	98
	Jasper	5,700	5,600	97
	Lee	6,000	5,900	98
	Sumter	33,400	32,800	98
	SOUTH DAKOTA			
	Clay	4,900	4,800	98
	Custer	2,800	2,700	96
	Fall River	3,400	3,300	97
	Gregory	2,100	2,100	100
Lawrence	8,200	8,100	99	
Meade	8,300	8,200	99	
Perkins	1,800	1,700	94	
Spink	3,300	3,300	100	
Turner	3,500	3,500	100	
Yankton	7,200	7,100	99	
TENNESSEE				
Blount	33,500	33,300	99	
Dickson	12,900	12,800	99	
Dyer	13,600	13,400	99	
Fayette	8,600	8,400	98	
Franklin	12,400	12,300	99	
Houston	2,400	2,400	100	
Johnson	5,600	5,500	98	
Lake	2,600	2,600	100	
Lauderdale	9,400	9,300	99	
Mcminn	16,400	16,200	99	
Marion	9,600	9,500	99	
Pickett	1,600	1,600	100	
Shelby	305,400	303,400	99	
Unicoi	6,500	6,400	98	
TEXAS				
Aransas	7,000	6,900	99	
Bailey	2,700	2,700	100	
Bexar	404,600	400,500	99	
Caldwell	9,700	9,500	98	
Callahan	4,900	4,900	99	
Dawson	5,400	5,300	98	
Dimmit	3,300	3,200	97	
Frio	4,400	4,300	98	
Gillespie	6,700	6,500	97	
Hardin	15,100	14,900	99	
Hudspeth	1,000	1,000	100	
Kenedy	200	200	100	
Lipscomb	1,300	1,300	100	

WWOR-TV—(Continued) (Arbitron Data Continued)

Net Weekly Circulation	State County	Total Households	TV Households	%
Between 5-24%	Lubbock			
	Milam	8,900	8,700	98
	Polk	12,800	12,500	98
	Real	1,000	1,000	100
	San Patricio	19,500	19,200	98
	Zavala	3,200	3,100	97
	UTAH			
	Cache	21,000	20,500	98
	Grand	2,800	2,600	93
	Wayne	600	600	100
	VIRGINIA			
	Arlington	133,900	133,200	100
	Augusta	33,700	33,300	99
	Buckingham	4,000	3,900	97
	Campbell	42,300	41,900	99
	Craig	1,600	1,600	100
	Fairfax	285,900	285,000	100
	Lunenburg	4,200	4,100	98
	Prince George	15,600	15,500	99
	Prince William	70,000	69,600	99
	Scott	8,900	8,700	98
	Shenandoah	11,700	11,600	99
	Southampton	8,100	7,900	98
	Chesapeake City	48,500	48,100	99
	Norfolk City	93,200	92,400	99
Portsmouth City	41,100	40,800	99	
Suffolk City	18,300	18,000	98	
VERMONT				
Addison	11,500	11,200	97	
Bennington	14,100	13,800	98	
Chittenden	48,000	47,300	99	
Franklin	13,600	13,500	99	
Rutland	23,900	23,400	98	
Washington	21,400	21,000	98	
WISCONSIN				
Columbia	18,100	17,800	98	
Door	11,000	10,900	99	
Fond Du Lac	32,500	32,000	98	
Forest	3,400	3,300	97	
Green	12,300	12,100	98	
Jackson	6,500	6,300	97	
Langlade	7,600	7,500	99	
Lincoln	11,200	11,100	99	
Manitowoc	30,100	29,900	99	
Milwaukee	376,000	371,700	99	
Monroe	13,700	13,400	98	
Sheboygan	38,500	38,100	99	
Taylor	6,600	6,500	98	
Trempealeau	9,700	9,400	97	
Walworth	27,800	27,400	99	
Waukesha	102,900	102,000	99	
Wood	29,600	29,200	99	
WEST VIRGINIA				
Barbour	6,100	6,000	98	
Greenbrier	14,500	14,200	98	
Hancock	14,900	14,900	100	
Hardy	3,700	3,600	97	
Lincoln	8,000	7,900	99	
Mingo	12,600	12,400	98	
WYOMING				
Crook	2,300	2,200	96	



Market	Arbitron A/DI TV Households	Rank	Market Area Commercial TV Stations
Atlanta, GA	1,374,900	12	WAGA-TV (5), WATL (36), WAWA-TV (14), WGNX (46), WNGM-TV (34), WSB-TV (2), WTBS (17), WVEU (69), WXIA-TV (11)
Charlotte, NC	729,500	31	WBTV (3), WCCB (18), WCNC-TV (36), WHKY-TV (14), WJZY (46), WSOC-TV (9), WFCT (62), WFXB (47), WKFT (40), WLFL-TV (22), WPTF-TV (28), WRAL-TV (5), WTVD (11), WYED (17)
Raleigh-Durham, NC	693,600	33	WASV-TV (62), WAXA (40), WGGG-TV (16), WHNS (21), WLOS (13), WNEG-TV (32), WSPA-TV (7), WYFF-TV (4)
Greenville-Spartanburg, SC-Asheville, NC	646,900	35	WAYY-TV (10), WGNB (27), WJCB (49), WTKR-TV (3), WTVZ (33), WVEC-TV (13), WAAP (16), WEJC (20), WFMV-TV (2), WGGT (48), WGHP-TV (8), WLXI-TV (61), WNRW (45), WXII (12)
Norfolk-Portsmouth-Newport News-Hampton, VA	575,400	42	WDEF-TV (12), WDSI-TV (61), WFLI-TV (53), WRCB-TV (3), WTVG (9), WCYB-TV (5), WEMT (39), WJHL-TV (11), WKPT-TV (19)
Greensboro-Winston Salem-High Point, NC	515,100	49	WCTI (12), WFXI (8), WITN-TV (7), WNCT-TV (9), WBTW (13), WGSE (43), WPDE-TV (15), WECT (6), WJKA (26), WWAY (3)
Chattanooga, TN	295,100	84	
Bristol, VA-Kingsport-Johnson City, TN	282,900	87	
Greenville-New Bern-Washington, NC	224,200	105	
Florence, SC	153,800	140	
Wilmington, NC	143,300	146	

State Cross Reference List

Communities that receive programs of stations that are located elsewhere.

WHNS, WLOS, WSPA-TV & WYFF-TV, Asheville	See Greenville-Spartanburg, SC
WJZY, Belmont	See Charlotte, NC
WPTF-TV, WRAL-TV & WTVD, Durham	See Raleigh, NC
WEJC, Greensboro	See Lexington, NC
WAAP, Greensboro	See Burlington, NC
WITN-TV, Greenville	See Washington, NC
WYED, Raleigh	See Goldsboro, NC
WCTI, Washington	See New Bern, NC
WNCT-TV, Washington	See Greenville, NC
WFMV-TV, WGGT, WGHP-TV, WLXI-TV, WNRW & WXII, Winston-Salem	See Greensboro, NC

North Carolina Station Totals as of October 1, 1990

	VHF	UHF	TOTAL
Commercial Television Stations	13	17	30
Educational Television Stations	2	9	11
	15	26	41

NEED BROADCAST TV OR CABLE TV DATA FROM THE FACTBOOK ON TAPE OR DISKETTE? NEED CUSTOMIZED REPORTS?

Call Warren Publishing's Market Research & Data Sales Dept. 202-872-9200

North Carolina—Asheville

WASV-TV

Ch. 62

Network Service: None, independent.

Licensee: Video Marketing Network Inc., 2477 Stuckney Point Rd., Suite 319B, Sarasota, FL 34231.

Telephone: 800-444-9233. Fax: 813-923-3733.

Technical Facilities: Channel No. 62 (758-764 MHz). Authorized power: 1553-kw max. visual. Antenna: 227-ft. above av. terrain, 172-ft. above ground, 2652-ft. above sea level.

Latitude	35°	34'	59"
Longitude	82°	32'	45"

Transmitter: White Fawn Reservoir, Asheville.

Satellite Earth Station: 5-meter C-band.

Ownership: Video Marketing Network Inc.

Began Operation: June 1, 1986. Sale from Millard V. Oakley to Video Marketing Network Inc. approved by FCC Sept. 22, 1988.

Rates: On request.

Arbitron Data: Not available.

City of License: Asheville. ADI: Greenville-Spartanburg, SC-Asheville, NC. Rank: 35.



COMMON CARRIER WEEK

The weekly telecommunications newsletter that's organized so the news you need is easy to find!

For information, call (202) 872-9200.

North Carolina—Burlington

WAAP
(formerly WRDG)
Ch. 16

Network Service: None, independent.

Licensee: Television Communications Inc., Box 16, Burlington, NC 27216-0016.

Studio: Bass Mountain Rd., Burlington, NC 27216.

Mailing Address: Box 16, Burlington, NC 27216-0016.

Telephone: 919-376-6016.

Technical Facilities: Channel No. 16 (482-488 MHz). Authorized power: 1918.7-kw max. visual, 175-kw max. aural. Antenna: 837-ft. above av. terrain, 529-ft. above ground, 1429-ft. above sea level.

Latitude 35° 56' 22"
Longitude 79° 25' 47"

Transmitter: Cane Creek Mountain, S of Burlington.

Satellite Earth Station: ChannelMaster; Paracclipse, 3-meter C-band; M/A-Com receivers.

Ownership: Television Communications Inc.

Began Operation: August 7, 1984. Assignment of 20% to Carmelo Selestre from Kearns family members approved by FCC Nov. 7, 1984. Sale to present owner approved Nov. 20, 1985.

Represented (legal): Baraff, Koerner, Olender & Hochberg, P.C.

Personnel:

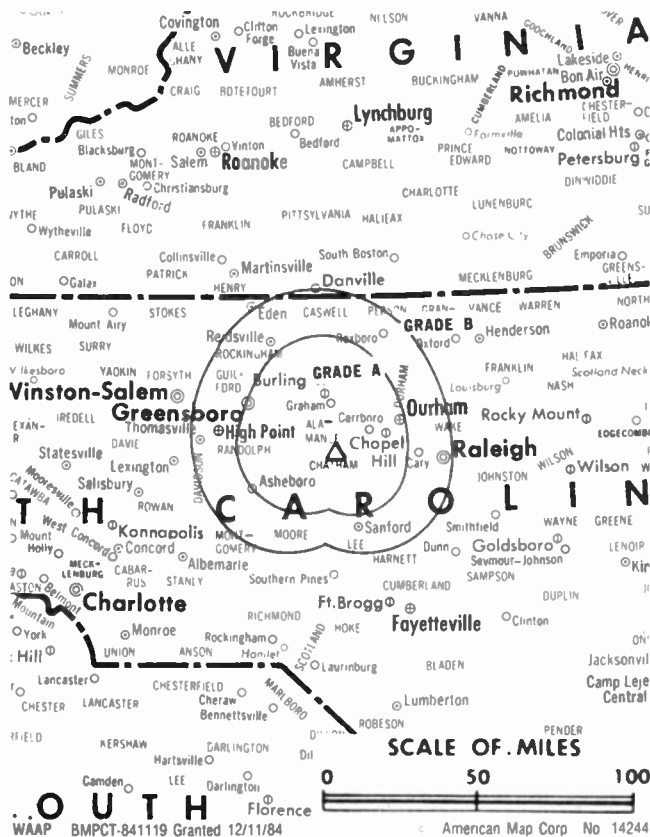
STEVE REHBURG, vice president & general manager.

JEFF REHBURG, vice president, production.

Highest 30 Sec. Rate: \$300.

City of License: Burlington. ADI: Greensboro-Winston Salem-High Point. Rank: 49.

Total Households: ©MSI Consumer Market Data as of 1/1/90. TV Homes, TV% and Circulation ©1990 Arbitron. County coverage based on Arbitron study.



Net Weekly Circulation	State County	Total Households	TV Households	%
NORTH CAROLINA				
Between 5-24%	Alamance	40,800	40,500	99
	Caswell	7,400	7,300	99
Totals		48,200	47,800	99
Net Weekly Circulation (1990)			9,800	
Average Daily Circulation (1990)			4,200	

North Carolina—Charlotte

WBTV
Ch. 3

Network Service: CBS.

Licensee: Jefferson-Pilot Communications Co., One Julian Price Place, Charlotte, NC 28208.

Studio: One Julian Price Place, Charlotte, NC 28208.

Telephone: 704-374-3500. TWX: 810-621-0449.

Technical Facilities: Channel No. 3 (60-66 MHz). Authorized power: 100-kw max. & 96.6-kw horizontal visual, 10-kw max. & 9.66-kw horizontal aural. Antenna: 1873-ft. above av. terrain, 1993-ft. above ground, 2733-ft. above sea level.

Latitude 35° 21' 51"
Longitude 81° 11' 18"

Transmitter: Rte. 3, Bob Friday Rd., Dallas.

Multichannel TV Sound: Stereo only.

Satellite Earth Stations: Transmit/receive Scientific-Atlanta, 10-meter; Scientific-Atlanta, 7-meter; Microdyne, Scientific-Atlanta receivers.

AM Affiliate: WBT, 50-kw, 1110 kHz.

FM Affiliate: WBT-FM, 100-kw, 107.9 MHz (No. 300), 950-ft.

News Services: AP, UPI.

Ownership: Jefferson-Pilot Communications Co. (Group Owner).

Began Operation: July 15, 1949.

Represented (sales): Petry Television Inc.

Represented (legal): Wiley, Rein & Fielding.

Personnel:

- JAMES G. BABB JR., president.
- JOHN HUTCHINSON, vice president & general manager.
- JACK MASON, controller.
- JERRY PELLETIER, general sales manager.
- PAM TOMLINSON, national sales manager.
- TIM ALEVRA, local sales manager.
- KATHY RIDEAUX, local sales manager.
- ROBERT W. NAPIER II, director of engineering.
- MARION MEGINNIS, program manager.
- PAM GLASGOW, traffic manager.
- SHAY MERRITT, promotion director.
- PAUL CAMERON, sports director.
- CAROLYN MINTS, community affairs director.

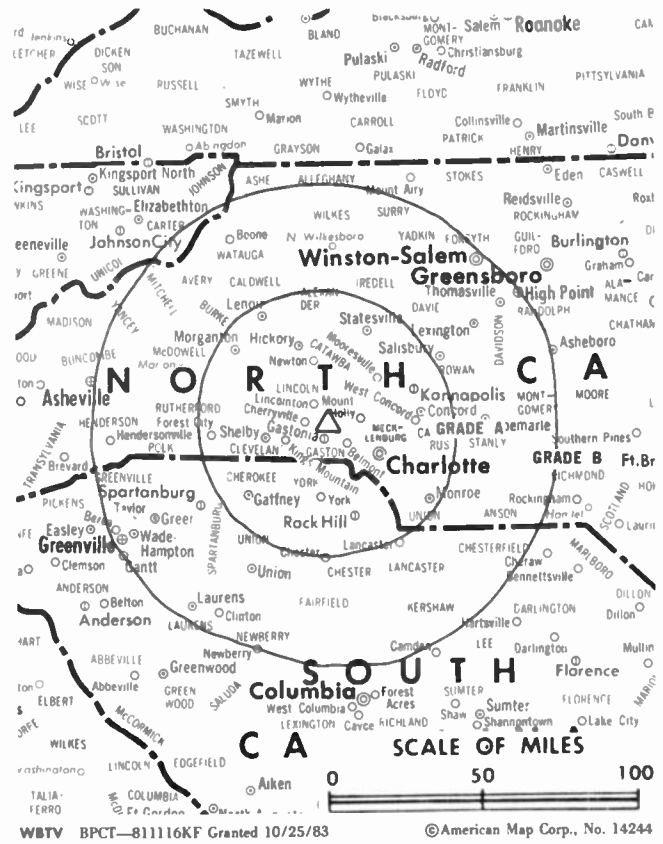
Rates: On request.

NETWORK BASE HOURLY RATE: \$3300.

City of License: Charlotte. ADI: Charlotte. Rank: 31.

Total Households: ©MSI Consumer Market Data as of 1/1/90. TV Homes, TV% and Circulation ©1990 Arbitron. County coverage based on Arbitron study.

Net Weekly Circulation	State County	Total Households	TV Households	%
50% & Over				
	NORTH CAROLINA			
	Alexander	10,500	10,400	99
	Anson	9,200	9,000	98
	Ashe	9,400	9,200	98
	Avery	5,500	5,400	98
	Burke	29,700	29,400	99
	Cabarrus	35,900	35,700	99
	Caldwell	27,200	26,900	99
	Catawba	45,300	45,000	99
	Cleveland	32,600	32,300	99
	Gaston	64,500	63,900	99
	Iredell	34,800	34,400	99
	Lincoln	18,400	18,300	99
	Mc Dowell	13,700	13,500	99



Net Weekly Circulation	State County	Total Households	TV Households	%
50% & Over				
	Mecklenburg	189,200	187,800	99
	Mitchell	5,500	5,400	98
	Rowan	41,500	41,100	99
	Rutherford	22,100	21,900	99
	Stanly	20,100	19,900	99
	Union	29,200	28,900	99
	Watauga	13,000	12,800	98
	Wilkes	23,900	23,500	99
	SOUTH CAROLINA			
	Chester	11,200	11,000	99
	Lancaster	20,800	20,600	99
	York	45,600	45,000	99
NORTH CAROLINA				
Between 25-49%	Alleghany	4,000	3,900	97
	Davie	11,200	11,000	98
	Henderson	29,800	29,400	99
	Montgomery	9,000	8,900	99
	Polk	5,900	5,800	98
	Richmond	18,100	17,900	99
	SOUTH CAROLINA			
	Cherokee	15,600	15,400	99
	Chesterfield	14,900	14,700	98
	Spartanburg	83,100	82,400	99
	Union	11,300	11,200	99
NORTH CAROLINA				
Between 5-24%	Buncombe	70,500	69,700	99
	Davidson	47,300	46,800	99
	Madison	6,600	6,500	98
	Surry	24,700	24,400	99
(Continued on page A-850)				
Totals		1,210,600	1,197,300	99
Net Weekly Circulation (1990)				744,100
Average Daily Circulation (1990)				439,900

North Carolina—Charlotte

WCCB

Ch. 18

Network Service: Fox

Licensee: WCCB-TV Inc., One Television Place, Charlotte, NC 28205.

Studio: One Television Place, Charlotte, NC 28205.

Telephone: 704-372-1800. Fax: 704-376-3415.

Technical Facilities: Channel No. 18 (494-500 MHz). Authorized power: 2090-kw max. & 1580-kw horizontal visual, 174-kw horizontal aural. Antenna: 1276-ft. above av. terrain, 1143-ft. above ground, 1943-ft. above sea level.

Latitude 35° 15' 56"
Longitude 80° 44' 06"

Transmitter: 0.5-mi. SE of Newell.

Satellite Earth Stations: Scientific-Atlanta, 10-meter; Scientific-Atlanta, 7-meter; Scientific-Atlanta receivers.

News Services: AP, INN.

Ownership: Bahakel Communications Ltd. (Group Owner).

Began Operation: December 7, 1953. Sale to present owner, who changed call letters from WUTV and resumed operation Nov. 1, 1964, was approved Aug. 20, 1964 by FCC (Television Digest, Vol. 4:26, 35). Previous owner Century Advertising Co. took station off air May 16, 1963 after it had been in service since Sept. 5, 1961, following transfer of control of Century approved May 3, 1961 (Vol. 17:10). While in off-air CP status Hugh A. Deadwyler turned over station to Century Advertising, of which he was part owner (1957, Vol. 13:7). Hugh Deadwyler acquired station as WAYS-TV from G. W. Dowdy and associates for token \$4 in Dec. 1954, then took it off air March 15, 1955 (1955 Vol. 11:12).

Represented (sales): Katz Independent TV Sales.

Personnel:

- CY N. BAHAKEL, president.
- LORRAINE LANCASTER, senior vice president.
- STEVEN SOLDINGER, general manager.
- WILLIAM RIORDAN, general sales manager.
- BUTCH ALLEN, local sales manager.
- RICK AYDLETT, chief engineer.
- HOWARD TRIVETTE, program director.
- JEFF ARROWOOD, promotion director.
- GERRY VAILLANCOURT, sports director.

Highest 30 Sec. Rate: \$4000.

City of License: Charlotte. ADI: Charlotte. Rank: 31.

Total Households: ©MSI Consumer Market Data as of 1/1/90. TV Homes, TV% and Circulation ©1990 Arbitron. County coverage based on Arbitron study.

Net Weekly Circulation	State County	Total Households	TV Households Households	%
50% & Over	NORTH CAROLINA			
	Alexander	10,500	10,400	99
	Cabarrus	35,900	35,700	99
	Catawba	45,300	45,000	99
	Gaston	64,500	63,900	99
	Iredell	34,800	34,400	99
	Lincoln	18,400	18,300	99
	Mecklenburg	189,200	187,800	99
	Rowan	41,500	41,100	99
	Stanly	20,100	19,900	99
	Union	29,200	28,900	99
	SOUTH CAROLINA			
	Chesterfield	14,900	14,700	98
	Lancaster	20,800	20,600	99
	York	45,600	45,000	99



Net Weekly Circulation	State County	Total Households	TV Households Households	%
Between 25-49%	NORTH CAROLINA			
	Anson	9,200	9,000	98
	Burke	29,700	29,400	99
	Caldwell	27,200	26,900	99
	Cleveland	32,600	32,300	99
	Montgomery	9,000	8,900	99
	Richmond	18,100	17,900	99
Watauga	13,000	12,800	98	
Between 5-24%	SOUTH CAROLINA			
	Chester	11,200	11,000	99
	NORTH CAROLINA			
	Alleghany	4,000	3,900	97
	Ashe	9,400	9,200	98
	Davidson	47,300	46,800	99
	Davie	11,200	11,000	98
	Mc Dowell	13,700	13,500	99
	Polk	5,900	5,800	98
	Rutherford	22,100	21,900	99
	Surry	24,700	24,400	99
Wilkes	23,900	23,500	99	
Yadkin	11,600	11,500	99	
SOUTH CAROLINA	Cherokee	15,600	15,400	99
	Darlington	23,500	23,200	99
	Fairfield	7,000	6,800	98
	Kershaw	16,700	16,400	98
	Marlboro	10,800	10,600	98
	Newberry	12,700	12,500	98
	VIRGINIA			
Carroll	9,600	9,400	98	
Grayson	9,400	9,200	98	
Totals		999,800	988,900	99
Net Weekly Circulation (1990)				429,300
Average Daily Circulation (1990)				166,900

North Carolina—Charlotte

WCNC-TV

Ch. 36

Network Service: NBC.

Licensee: Journal Bcstg. of Charlotte Inc., 75 Fountain St., Providence, RI 02902.

Studio: 8036 Hood Rd., Charlotte, NC 28215.

Mailing Address: Box 18665, Charlotte, NC 28218.

Telephone: 704-536-3636. TWX: 810-621-7888. Fax: 704-536-1891.

Technical Facilities: Channel No. 36 (602-608 MHz). Authorized power: 5000-kw max. visual, 500-kw aural. Antenna: 1982-ft. above av. terrain, 1969-ft. above ground, 2749-ft. above sea level.

Latitude 35° 20' 49.10"
Longitude 81° 10' 14.80"

Transmitter: Between Rtes. 1101 & 1805, 0.9-mi. N of Rte. 1804 near Dallas, Gaston County.

Multichannel TV Sound: Stereo only.

Satellite Earth Stations: RCA, 6-meter Ku-band; Harris, 3-meter Ku-band; Andrew, 5-meter Ku & C-band; Harris, M/A-Com receivers.

SNG Mobile Dish: Andrew, 2.3-meter Ku-band.

News Services: AP, NBC, UPI.

Ownership: Providence Journal Broadcasting Corp. (Group Owner).

Began Operation: July 9, 1967 as WCTU-TV owned by Harold W. Twisdale, David L. Steel Sr. & others. Sale to R. E. Turner by Emil F. Kratt, Receiver, approved by FCC July 27, 1970. Sale to Westinghouse Bcstg. & Cable approved March 17, 1980 (Television Digest, Vol. 19:21). Sale to Odyssey Partners approved by FCC Nov. 23, 1984 (Vol. 24:15). Sale to present owner approved by FCC Nov. 1, 1988.

Represented (sales): Harrington, Righter & Parsons Inc.

Represented (legal): Covington & Burling.

Represented (engineering): Smith & Powstenko.

Personnel:

JOHN E. HAYES, president & general manager.

NICHOLAS MAGNINI, general sales manager.

JOHN McCORMICK, national sales manager.

DAVE FOLSOM, director of engineering.

KEN MIDDLETON, news director.

TIM BLOODWORTH, program director.

GLENN NASH, promotion manager.

JEAN FULLER, director of station relations.

Highest 30 Sec. Rate: \$4000.

City of License: Charlotte. ADI: Charlotte. Rank: 31.

Total Households: ©MSI Consumer Market Data as of 1/1/90. TV Homes, TV% and Circulation ©1990 Arbitron. County coverage based on Arbitron study.

Net Weekly Circulation	State County	Total Households	TV Households	%
50% & Over	NORTH CAROLINA			
	Alexander	10,500	10,400	99
	Anson	9,200	9,000	98

Our firm acted as financial advisor and broker in the 1988 sale of WPCQ-TV

THE TED HEPBURN COMPANY

Ted Hepburn, President Todd Hepburn, Vice-President
325 Garden Road Palm Beach, Florida 33480 (407) 863-8995
PO Box 42401 Cincinnati, Ohio 45242 (513) 791-8730



WCNC-TV BPCT-870514KK Granted 11/30/87

© American Map Corp., No. 14244

Net Weekly Circulation	State County	Total Households	TV Households	%
50% & Over	NORTH CAROLINA			
	Cabarrus	35,900	35,700	99
	Caldwell	27,200	26,900	99
	Catawba	45,300	45,000	99
	Gaston	64,500	63,900	99
	Lincoln	18,400	18,300	99
	Mecklenburg	189,200	187,800	99
	Union	29,200	28,900	99
	SOUTH CAROLINA			
	Lancaster	20,800	20,600	99
York	45,600	45,000	99	
Between 25-49%	NORTH CAROLINA			
	Burke	29,700	29,400	99
	Cleveland	32,600	32,300	99
	Iredell	34,800	34,400	99
	Richmond	18,100	17,900	99
	Rowan	41,500	41,100	99
	Stanly	20,100	19,900	99
	SOUTH CAROLINA			
	Chester	11,200	11,000	99
	Chesterfield	14,900	14,700	98
Between 5-24%	NORTH CAROLINA			
	Davidson	47,300	46,800	99
	Davie	11,200	11,000	98
	Mitchell	5,500	5,400	98
	Montgomery	9,000	8,900	99
	Rutherford	22,100	21,900	99
	SOUTH CAROLINA			
	Cherokee	15,600	15,400	99
	Darlington	23,500	23,200	99
	Totals		832,900	824,800
Net Weekly Circulation (1990)				468,900
Average Daily Circulation (1990)				202,700

North Carolina—Charlotte

WSOC-TV

Ch. 9

Network Service: ABC.

Licensee: WSOC Television Inc., Box 34665, Charlotte, NC 28234.

Studio: 1901-25 N. Tryon St., Charlotte, NC 28206.

Telephone: 704-335-4700. TWX: 810-621-0437. Fax: 704-335-4839.

Technical Facilities: Channel No. 9 (186-192 MHz). Authorized power: 316-kw visual, 63.2-kw aural. Antenna: 1179-ft. above av. terrain, 1034-ft. above ground, 1890-ft. above sea level.

Latitude 35° 15' 41"
Longitude 80° 43' 38"

Transmitter: 1.4-mi. SSE of Newell, NC.

Multichannel TV Sound: Stereo only.

Satellite Earth Station: Scientific-Atlanta, 7-meter; Scientific-Atlanta receivers.

AM Affiliate: WSOC, 5-kw (1-kw night), 930 kHz (MBS).

FM Affiliate: WSOC-FM, 98-kw, 103.7 MHz (No. 279), 1040-ft.

News Service: AP.

Ownership: Cox Enterprises Inc. (Group Owner).

Began Operation: April 28, 1957. Sale to present owners by E. E. Jones and associates approved April 8, 1959 by FCC (Television Digest, Vol. 15:5, 15).

Represented (sales): TeleRep Inc.

Represented (legal): Dow, Lohnes & Albertson.

Represented (engineering): Cohen, Dippell & Everist, P.C.

Personnel:

JAMES C. KENNEDY, president.
JOHN E. CALLAGHAN, vice president & station manager.
MARTIN FENTON, general sales manager.
ED MUNSON, local sales manager.
ELIZABETH BRADY, national sales manager.
L. MERLE THOMAS, director, engineering & technical operations.
DICK MOORE, news director.
ALAN BATTEN, director of advertising & promotion.
BRUCE CHASTINE, controller.
RON SHUPING, production manager.

Highest 30 Sec. Rate: \$3500.

City of License: Charlotte. ADI: Charlotte. Rank: 31.

Total Households: ©MSI Consumer Market Data as of 1/1/90. TV Homes, TV% and Circulation ©1990 Arbitron. County coverage based on Arbitron study.

Net Weekly Circulation	State County	Total Households	TV Households	%
50% & Over				
	NORTH CAROLINA			
	Alexander	10,500	10,400	99
	Anson	9,200	9,000	98
	Burke	29,700	29,400	99
	Cabarrus	35,900	35,700	99
	Caldwell	27,200	26,900	99
	Catawba	45,300	45,000	99
	Cleveland	32,600	32,300	99
	Gaston	64,500	63,900	99
	Iredell	34,800	34,400	99
	Lincoln	18,400	18,300	99
	Mecklenburg	189,200	187,800	99
	Richmond	18,100	17,900	99
	Rowan	41,500	41,100	99
	Stanly	20,100	19,900	99



WSOC-TV BPCT-860115KN Granted 3/28/86

© American Map Corp., No. 14244

Net Weekly Circulation	State County	Total Households	TV Households	%
50% & Over				
	Union	29,200	28,900	99
	Watauga	13,000	12,800	98
	SOUTH CAROLINA			
	Chester	11,200	11,000	99
	Chesterfield	14,900	14,700	98
	Lancaster	20,800	20,600	99
	York	45,600	45,000	99
Between 25-49%				
	NORTH CAROLINA			
	Mitchell	5,500	5,400	98
	Montgomery	9,000	8,900	99
	SOUTH CAROLINA			
	Cherokee	15,600	15,400	99
	Marlboro	10,800	10,600	98
Between 5-24%				
	NORTH CAROLINA			
	Alleghany	4,000	3,900	97
	Ashe	9,400	9,200	98
	Avery	5,500	5,400	98
	Davidson	47,300	46,800	99
	Davie	11,200	11,000	98
	Henderson	29,800	29,400	99
	Mc Dowell	13,700	13,500	99
	Rutherford	22,100	21,900	99
	Wilkes	23,900	23,500	99
	Yadkin	11,600	11,500	99
	Yancey	6,000	5,800	97
	SOUTH CAROLINA			
	Darlington	23,500	23,200	99
	Fairfield	7,000	6,800	98
	Kershaw	16,700	16,400	98
	VIRGINIA			
	Grayson	9,400	9,200	98
Totals		993,700	982,800	99
Net Weekly Circulation (1990)				647,000
Average Daily Circulation (1990)				394,200

North Carolina—Belmont-Charlotte

WJZY

Ch. 46

Network Service: None, independent.

Licensee: WJZY-TV Inc., Box 668400, Charlotte, NC 28266.

Studio: 3501 Performance Rd., Charlotte, NC 28214.

Mailing Address: Box 668400, Charlotte, NC 28266-8400.

Telephone: 704-398-0046. Fax: 704-393-8407.

Technical Facilities: Channel No. 46 (662-668 MHz). Authorized power: 5000-kw max. & 214-kw horizontal visual, 500-kw max. & 21-kw horizontal aural. Antenna: 1948-ft. above av. terrain, 1921-ft. above ground, 2721-ft. above sea level.

Latitude 35° 21' 44"
Longitude 81° 09' 19"

Transmitter: 2.9-mi. NE of Dallas, 0.7-mi. SE of intersection of Hwys. 1001 & 1836.

Multichannel TV Sound: Stereo and separate audio program.

Satellite Earth Station: United Satellite Systems, 5-meter C-band; Scientific-Atlanta receivers.

Ownership: Capitol Broadcasting Co. Inc. (Group Owner).

Began Operation: March 9, 1987. Sale to present owner approved by FCC Nov. 20, 1987.

Represented (sales): Seitel Inc.

Represented (legal): Fletcher, Heald & Hildreth.

Represented (engineering): Moffet, Larson & Johnson Inc.

Personnel:

MARK CONRAD, vice president & general manager.

PAUL POPE, station manager.

TOMMY SCHENCK, general sales manager.

MARK MOSELEY, national sales manager.

JANET NOLL, local sales manager.

JOHN BISHOP, engineering manager.

LYLE SCHULZE, program director.

STEVE PICKLE, promotion manager.

JACQUELINE DRAPER, business manager.

KAREN ALLEN, traffic manager.

Highest 30 Sec. Rate: \$600.

City of License: Belmont. ADI: Charlotte. Rank: 31.

Total Households: ©MSI Consumer Market Data as of 1/1/90. TV Homes, TV% and Circulation ©1990 Arbitron. County coverage based on Arbitron study.

Net Weekly Circulation	State County	Total Households	TV Households	%
NORTH CAROLINA				
50% & Over	Alexander	10,500	10,400	99
	Catawba	45,300	45,000	99
	Gaston	64,500	63,900	99
	Lincoln	18,400	18,300	99
	Union	29,200	28,900	99
NORTH CAROLINA				
Between 25-49%	Burke	29,700	29,400	99
	Cabarrus	35,900	35,700	99
	Caldwell	27,200	26,900	99
	Cleveland	32,600	32,300	99
	Iredell	34,800	34,400	99



Net Weekly Circulation	State County	Total Households	TV Households	%	
Between 25-49%	Mecklenburg	189,200	187,800	99	
	Rowan	41,500	41,100	99	
	Rutherford	22,100	21,900	99	
	SOUTH CAROLINA				
	Cherokee	15,600	15,400	99	
	Chester	11,200	11,000	99	
	Lancaster	20,800	20,600	99	
York	45,600	45,000	99		
NORTH CAROLINA					
Between 5-24%	Alleghany	4,000	3,900	97	
	Anson	9,200	9,000	98	
	Ashe	9,400	9,200	98	
	Davidson	47,300	46,800	99	
	Davie	11,200	11,000	98	
	Montgomery	9,000	8,900	99	
	Polk	5,900	5,800	98	
	Stanly	20,100	19,900	99	
	Surry	24,700	24,400	99	
	Watauga	13,000	12,800	98	
	Wilkes	23,900	23,500	99	
	Yadkin	11,600	11,500	99	
	SOUTH CAROLINA				
	Chesterfield	14,900	14,700	98	
Fairfield	7,000	6,800	98		
Newberry	12,700	12,500	98		
Spartanburg	83,100	82,400	99		
Union	11,300	11,200	99		
Totals		992,400	982,300	99	
Net Weekly Circulation (1990)				358,600	
Average Daily Circulation (1990)				151,700	

North Carolina—Fayetteville

WFCT

Ch. 62

Network Service: None, independent.

Licensee: Fayetteville-Cumberland Telecasters Inc., 301 W. Main St., Box 586, Durham, NC 27702.

Studio: Intersection of Hwys. 71 & 20, Lumber Bridge, NC 28357.

Mailing Address: Drawer 62, Lumber Bridge, NC 28357.

Telephone: 919-843-3884. **TWX:** 810-621-0039.

Technical Facilities: Channel No. 62 (758-764 MHz). Authorized power: 337.3-kw visual, 33.7-kw aural. Antenna: 846-ft. above av. terrain, 855-ft. above ground, 1057-ft. above sea level.

Latitude 34° 53' 05"
Longitude 79° 04' 31"

Transmitter: Hwys. 71 & 20, Lumber Bridge, NC.

Satellite Earth Stations: Paracclipse, 4.8-meter; AFC, 3.66-meter Ku-band; Paracclipse, 3.6-meter; M/A-Com receivers.

Ownership: Katherine R. Everett & Robinson O. Everett (Group Owners); Jacob H. Froelich Jr.; George Lyles Jr.

Began Operation: March 4, 1985.

Represented (legal): Baraff, Koerner, Olender & Hochberg, P.C.

Represented (engineering): Moffet, Larson & Johnson Inc.

Personnel:

ERNIE WHITMEYER, general manager.

DAN COMEAU, director of sales.

DON O'BANION, engineering director.

JENNY MARTIN, program director.

PAT SINGLETON, production manager.

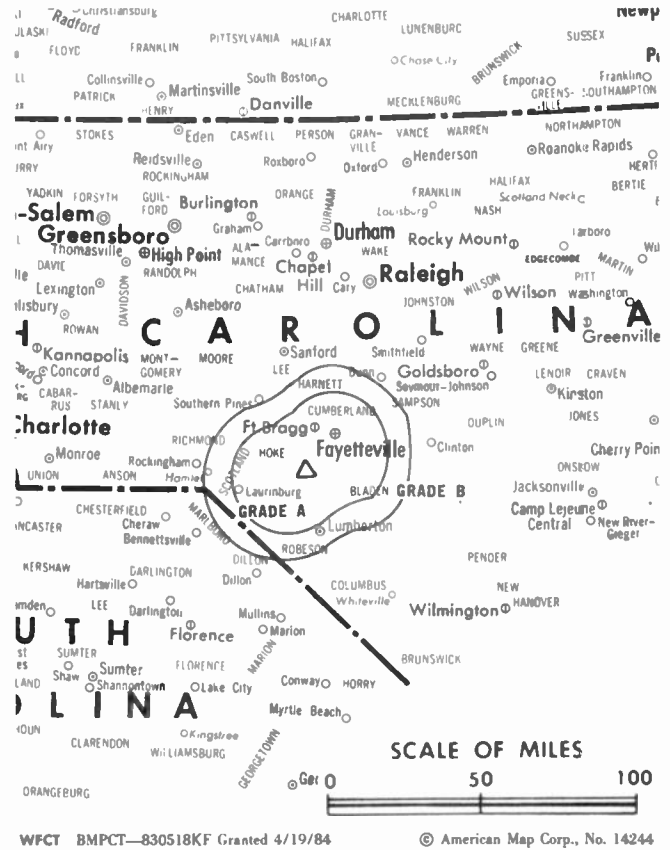
TERRI WALKER, business manager.

Highest 30 Sec. Rate: \$125.

City of License: Fayetteville. **ADI:** Raleigh-Durham. **Rank:** 33.

Total Households: ©MSI Consumer Market Data as of 1/1/90. **TV Homes, TV% and Circulation** ©1990 Arbitron. County coverage based on Arbitron study.

Net Weekly Circulation	State County	Total Households	TV Households	%
NORTH CAROLINA				
Between 25-49%	Cumberland	88,400	87,500	99
	Robeson	36,100	35,400	98
	Scotland	12,100	11,900	98



Net Weekly Circulation	State County	Total Households	TV Households	%
NORTH CAROLINA				
Between 5-24%	Hoke	7,600	7,400	98
	Moore	24,000	23,700	99
	Richmond	18,100	17,900	99
	Sampson	19,000	18,700	98
SOUTH CAROLINA				
	Marlboro	10,800	10,600	98
Totals		216,100	213,100	99
Net Weekly Circulation (1990)				49,300
Average Daily Circulation (1990)				11,900

There is no more visible place for your advertising message than the pages of the **Television & Cable Factbook**

North Carolina—Fayetteville

WKFT

Ch. 40

Network Service: None, independent.

Licensee: SJL of North Carolina Associates, L.P., 230 Donaldson St., Fayetteville, NC 28301.

Studios: 230 Donaldson St., Fayetteville, NC 28301; The Forum, Raleigh, NC 27609.

Telephones: 919-323-4040, Fayetteville; 919-847-0040, Raleigh.

TWX: 510-938-0186. Fax: 919-323-3924.

Technical Facilities: Channel No. 40 (626-632 MHz). Authorized power: 5000-kw max. visual, 500-kw max. aural. Antenna: 1842-ft. above av. terrain, 1749-ft. above ground, 2149-ft. above sea level.

Latitude 35° 30' 45"
Longitude 78° 58' 40"

Transmitter: 5.9-mi. NE of Broadway, 0.65-mi. E of Hwy. 1538 & 0.6-mi. SW of Cape Fear River.

Multichannel TV Sound: Stereo and separate audio program.

Satellite Earth Stations: Microdyne, 7-meter; ADM, 5-meter; RCA Ku-band; M/A-Com receivers.

News Services: AP, INN.

Ownership: SJL Broadcast Management Corp. (Group Owner).

Began Operation: June 1, 1981. Sale to present owners by Norman J. Suttler, et al., approved by FCC June 20, 1985 (Television Digest, Vol. 25:15).

Represented (sales): MMT Sales Inc.

Represented (legal): Latham & Watkins.

Represented (engineering): Charles I. Gallagher, P.E., Consulting Radio Engineers.

Personnel:

RICHARD B. ARMFIELD, vice president & general manager.

SUSAN BRAMI, general sales manager.

DAVID RICKELS, chief engineer.

ARLENE MABRY, program director.

DIANE BETHUNE, promotion director.

NANCY FULKS, business manager.

JIM LAMM, production manager.

CHRISTY GODWIN, sales service manager.

Highest 30 Sec. Rate: \$150.

City of License: Fayetteville. ADI: Raleigh-Durham. Rank: 33.

Total Households: ©MSI Consumer Market Data as of 1/1/90. TV Homes, TV% and Circulation ©1990 Arbitron. County coverage based on Arbitron study.

Net Weekly Circulation	State County	Total Households	TV Households	%
NORTH CAROLINA				
Between 25-49%	Chatham	14,600	14,400	99
	Cumberland	88,400	87,500	99
	Harnett	24,100	23,800	99
	Hoke	7,600	7,400	98
	Lee	16,100	15,900	99
	Moore	24,000	23,700	99



Net Weekly Circulation	State County	Total Households	TV Households	%
Between 25-49%	Robeson	36,100	35,400	98
	Sampson	19,000	18,700	98
	Scotland	12,100	11,900	98
	Wayne	36,500	36,000	99
NORTH CAROLINA				
Between 5-24%	Alamance	40,800	40,500	99
	Bladen	11,500	11,300	98
	Caswell	7,400	7,300	99
	Durham	69,100	68,300	99
	Franklin	13,000	12,700	98
	Granville	13,000	12,800	98
	Johnston	31,200	30,800	99
	Montgomery	9,000	8,900	99
	Orange	34,700	34,200	98
	Person	11,400	11,300	99
	Randolph	39,800	39,400	99
	Vance	14,400	14,200	99
	Wake	152,400	151,000	99
	Wilson	24,400	24,100	99
SOUTH CAROLINA				
	Marlboro	10,800	10,600	98
Totals		761,400	752,100	99
Net Weekly Circulation (1990)			172,600	
Average Daily Circulation (1990)			58,000	

North Carolina—Goldsboro

WYED

Ch. 17

Network Service: None, independent.

Licensee: Group H Bcstg. Corp., 200 W. Ash St., Suite 100, Midtown Mall, Goldsboro, NC 27530.

Studio: 622 S. Barbour St., Clayton, NC 27520.

Telephones: 919-553-1700; 800-442-7912. Fax: 919-553-0984.

Technical Facilities: Channel No. 17 (488-494 MHz). Authorized power: 2570-kw max. visual, 260-kw max. aural. Antenna: 1575-ft. above av. terrain, 1529-ft. above ground, 1496-ft. above sea level.

Latitude 35° 37' 01"
Longitude 78° 28' 38"

Transmitter: 2800 Country Lane, Clayton.

Multichannel TV Sound: Stereo and separate audio program.

Satellite Earth Stations: Paracclipse, 5-meter C-band; Paracclipse, 5-meter Ku-band; Prodelin, 5.5-meter C-band; Drake, Pinzone receivers.

Ownership: Beasley Bcstg. Group.

Began Operation: April 11, 1988.

Represented (legal): Hogan & Hartson.

Represented (engineering): E. Harold Munn Jr. & Associates Inc.

Personnel:

BOB PERETIC, general manager & general sales manager.

SAM GARFIELD, chief engineer.

ALLAN HOROWITZ, promotion director.

CHRISSY WALKER, business manager.

Highest 30 Sec. Rate: \$200.

City of License: Goldsboro. ADI: Raleigh-Durham. Rank: 33.

Total Households: ©MSI Consumer Market Data as of 1/1/90. TV Homes, TV% and Circulation ©1990 Arbitron. County coverage based on Arbitron study.



Net Weekly Circulation	State County	Total Households	TV Households	%
NORTH CAROLINA				
Between 5-24%	Chatham	14,600	14,400	99
	Harnett	24,100	23,800	99
Totals		38,700	38,200	99
Net Weekly Circulation (1990)			11,200	
Average Daily Circulation (1990)			2,900	

North Carolina—Greensboro-High Point & Winston-Salem

WFMY-TV

Ch. 2

Network Service: CBS.

Licensee: WFMY Television Corp., 1615 Phillips Ave., Greensboro, NC 27405.

Studio: 1615 Phillips Ave., Greensboro, NC 27405.

Mailing Address: Box TV-2, Greensboro, NC 27420.

Telephone: 919-379-9369. TWX: 510-925-1193.

Technical Facilities: Channel No. 2 (54-60 MHz). Authorized power: 100-kw visual, 19.5-kw aural. Antenna: 1842-ft. above av. terrain, 1914-ft. above ground, 2649-ft. above sea level.

Latitude 35° 52' 13"
Longitude 79° 50' 25"

Transmitter: 3.7-mi. NE of Sophia.

Multichannel TV Sound: Stereo and separate audio program.

Satellite Earth Stations: SatCom, 9.2-meter C-band; SatCom, 5.5-meter Ku-band; Drake, 4-meter C-band; RCA, 3.66-meter Ku-band; DX Engineering, M/A-Corn, Scientific-Atlanta receivers.

News Services: AP, Carolina News Network, CBS, GOES, NAFAX, National Weather Wire, UPI.

Ownership: Gannett Broadcasting Group (Group Owner).

Began Operation: September 22, 1949. Sale to Harte-Hanks Communications by Landmark Communications approved by FCC Oct. 29, 1976 (Television Digest, Vol. 16:27). Sale to Landmark by former owners of Greensboro News Co. was approved Dec. 18, 1964 by FCC (Vol. 4:36, 49, 51). FCC approved sale to Gannett Co. Jan. 21, 1988 (Vol. 27:49; 28:6).

Represented (sales): Blair Television.

Personnel:

HENRY E. PRICE, president & general manager.

GARY CURTIS, vice president, news.

JIM COLLINS, vice president, programming.

DEBORAH HOOPER, vice president & controller.

DICK KELLY, general sales manager.

JULIE MORPHIS, local sales manager.

MARJORIE MEYER, national sales manager.

MIKE TAMME, director of engineering.

SANDY SHARP, promotion manager.

JAY WILKINSON, production manager.

GARY DAVIS, community affairs manager.

Highest 30 Sec. Rate: \$5500.

NETWORK BASE HOURLY RATE: \$1492.

City of License: Greensboro. ADI: Greensboro-Winston Salem-High Point. Rank: 49.

Total Households: ©NSI Consumer Market Data as of 1/1/90. TV Homes, TV% and Circulation ©1990 Arbitron. County coverage based on Arbitron study.

Net Weekly Circulation	State County	Total Households	TV Households	%
50% & Over	NORTH CAROLINA			
	Alamance	40,800	40,500	99
	Alleghany	4,000	3,900	97
	Ashe	9,400	9,200	98
	Caswell	7,400	7,300	99
	Davidson	47,300	46,800	99
	Davie	11,200	11,000	98
	Forsyth	108,000	107,200	99
	Guilford	131,400	130,500	99
	Montgomery	9,000	8,900	99
	Randolph	39,800	39,400	99
	Rockingham	33,600	33,300	99



Net Weekly Circulation	State County	Total Households	TV Households	%
50% & Over	VIRGINIA			
	Stokes	13,800	13,600	99
	Surry	24,700	24,400	99
	Wilkes	23,900	23,500	99
	Yadkin	11,600	11,500	99
Between 25-49%	VIRGINIA			
	Patrick	6,600	6,500	98
	NORTH CAROLINA			
	Chatham	14,600	14,400	99
	Lee	16,100	15,900	99
	Moore	24,000	23,700	99
	Orange	34,700	34,200	98
	Person	11,400	11,300	99
	Rowan	41,500	41,100	99
	Stanly	20,100	19,900	99
	VIRGINIA			
	Carroll	9,600	9,400	98
	Grayson	9,400	9,200	98
Henry	28,500	28,200	99	
Pittsylvania	40,800	40,300	99	
Between 5-24%	NORTH CAROLINA			
	Anson	9,200	9,000	98
	Cabarrus	35,900	35,700	99
	Durham	69,100	68,300	99
	Granville	13,000	12,800	98
	Harnett	24,100	23,800	99
	Hoke	7,600	7,400	98
	Iredell	34,800	34,400	99
(Continued on page A-850)				
Totals		1,046,700	1,035,100	99
Net Weekly Circulation (1990)				582,400
Average Daily Circulation (1990)				344,000

North Carolina—Greensboro-High Point & Winston-Salem

WGGT

Ch. 48

Network Service: None, independent.

Licensee: Guilford Telecasters Inc., Debtor-in-Possession.

Studio: 330 S. Greene St., Greensboro, NC 27401.

Mailing Address: Box 1618, Greensboro, NC 27401.

Telephone: 919-274-4848.

Technical Facilities: Channel No. 48 (674-680 MHz). Authorized power: 1000-kw max. visual, 100-kw max. aural. Antenna: 1698-ft. above av. terrain, 1914-ft. above ground, 2649-ft. above sea level.

Latitude 35° 52' 13"
Longitude 79° 50' 25"

Transmitter: 1000-ft. E of County Rd. 1926, 0.7-mi. SE of County Rd. 1941, Greensboro.

Satellite Earth Stations: Microdyne, 5-meter KU-band; Harris, 3-meter C-band; Harris, M/A-Corn receivers.

Ownership: Guilford Telecasters.

Began Operation: May 9, 1981. Sale to Edward H. Herlitz approved by FCC June 7, 1985 (Television Digest, Vol. 25:13) but not consummated.

Represented (sales): Petry Television Inc.

Represented (legal): Baraff, Koerner, Olender & Hochberg, P.C.

Represented (engineering): Moffet, Larson & Johnson, P.C.

Personnel:

EUGENE H. BOHI, president & general manager.

NORM CISSNA, general sales manager.

KENNY GONZALEZ, program & operations manager.

DUNCAN BROWN, traffic manager.

Rates: On request.

City of License: Greensboro. ADI: Greensboro-Winston Salem-High Point. Rank: 49.

Total Households: ©MSI Consumer Market Data as of 1/1/90. TV Homes, TV% and Circulation ©1990 Arbitron. County coverage based on Arbitron study.

Net Weekly Circulation	State County	Total Households	TV Households	%
NORTH CAROLINA				
Between 25-49%	Alamance	40,800	40,500	99
	Davidson	47,300	46,800	99
	Davie	11,200	11,000	98
	Forsyth	108,000	107,200	99
	Guilford	131,400	130,500	99
	Randolph	39,800	39,400	99
	Rockingham	33,600	33,300	99
	Stokes	13,800	13,600	99
Yadkin	11,600	11,500	99	
NORTH CAROLINA				
Between 5-24%	Caswell	7,400	7,300	99
	Chatham	14,600	14,400	99



Net Weekly Circulation	State County	Total Households	TV Households	%	
Between 5-24%	Iredell	34,800	34,400	99	
	Lee	16,100	15,900	99	
	Montgomery	9,000	8,900	99	
	Moore	24,000	23,700	99	
	Rowan	41,500	41,100	99	
	Stanly	20,100	19,900	99	
	Surry	24,700	24,400	99	
	Wilkes	23,900	23,500	99	
	VIRGINIA				
		Halifax	12,300	12,100	98
	Henry	28,500	28,200	99	
	Patrick	6,600	6,500	98	
	Pittsylvania	40,800	40,300	99	
Totals		741,800	734,400	99	
Net Weekly Circulation (1990)				195,700	
Average Daily Circulation (1990)				60,500	

**Need Broadcast TV or Cable TV Mail Labels
From the Factbook?**

*Call Information Marketing Services
703-821-8130*

North Carolina—Greensboro-High Point & Winston-Salem

WGHP-TV

Ch. 8

Network Service: ABC.

Licensee: Taft Bcstg. Partners Ltd. Partnership, 600 Vine St., Suite 1808, Cincinnati, OH 45202.

Studio: 2005 Francis St., High Point, NC 27263.

Mailing Address: HP-8, High Point, NC 27261.

Telephone: 919-841-8888. TWX: 510-926-1640. Fax: 919-841-8051.

Technical Facilities: Channel No. 8 (180-186 MHz). Authorized power: 316-kw visual, 31.62-kw aural. Antenna: 1270-ft. above av. terrain, 1255-ft. above ground, 2032-ft. above sea level.

Latitude 35° 48' 46.50"
Longitude 79° 50' 36.00"

Transmitter: 1.2-mi. SE of Sophia, NC.

Satellite Earth Stations: Andrew, 7.1-meter C-band; Microdyne, 7-meter C-band; Andrew, 4.5-meter C-band; Comtech, 3.7-meter Ku-band; GE, 3.7-meter Ku-band; Andrew, Cyclesat, Standard Communications receivers.

News Services: ABC, AP, Group W Newsfeed, UPI.

Ownership: Taft Broadcasting Partners L.P. (Group Owner).

Began Operation: October 14, 1963. Sale to Gulf Broadcast Group by Southern Bcstg. Co. approved by FCC June 16, 1978. Sale to Taft TV & Radio by Gulf approved by FCC May 30, 1985 (Television Digest, Vol. 25:5, 20, 22). Sale to present owners approved Oct. 2, 1987.

Represented (sales): TeleRep Inc.

Represented (legal): Koteen & Naftalin.

Represented (engineering): Cohen, Dippell & Everist, P.C.

Personnel:

DAVID BOYLAN, vice president & general manager.

QUINN KOONTZ, director of sales.

NOREEN PARKER, manager of local sales.

ROSS MASON, director of engineering.

JEFF SCHEIDECKER, director of news.

LARRY BLACKERBY, director of programming & broadcast operations.

FRANK TERRY, director of finance & administration.

DAN BRAZDA, director of creative services.

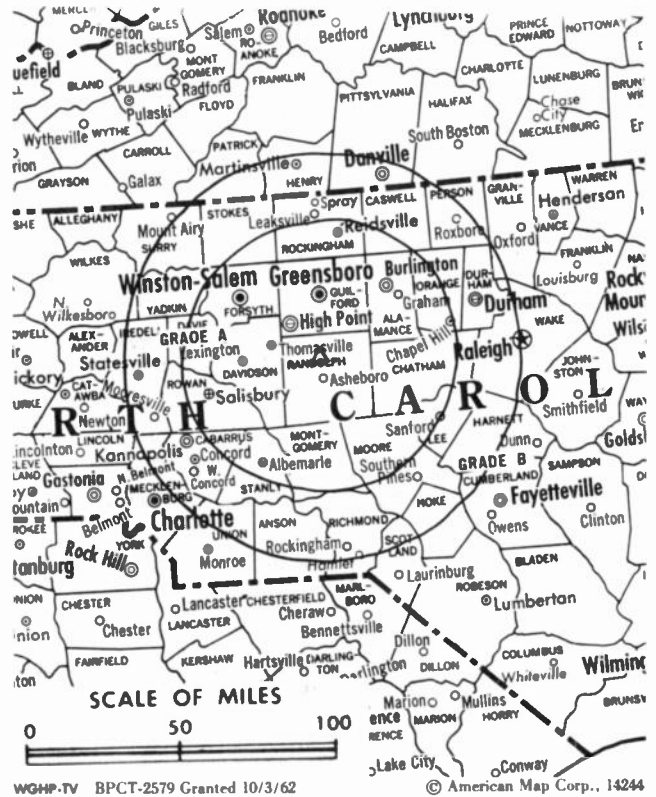
Highest 30 Sec. Rate: \$2000.

NETWORK BASE HOURLY RATE: \$1050.

City of License: High Point. ADI: Greensboro-Winston Salem-High Point. Rank: 49.

Total Households: ©MSI Consumer Market Data as of 1/1/90. TV Homes, TV% and Circulation ©1990 Arbitron. County coverage based on Arbitron study.

Net Weekly Circulation	State County	Total Households	TV Households	%
NORTH CAROLINA				
50% & Over	Alamance	40,800	40,500	99
	Ashe	9,400	9,200	98
	Davidson	47,300	46,800	99
	Davie	11,200	11,000	98
	Forsyth	108,000	107,200	99
	Guilford	131,400	130,500	99
	Montgomery	9,000	8,900	99
	Randolph	39,800	39,400	99
	Rockingham	33,600	33,300	99
	Rowan	41,500	41,100	99



Net Weekly Circulation	State County	Total Households	TV Households	%
50% & Over	Stokes	13,800	13,600	99
	Surry	24,700	24,400	99
	Wilkes	23,900	23,500	99
	Yadkin	11,600	11,500	99
VIRGINIA				
	Grayson	9,400	9,200	98
	Henry	28,500	28,200	99
NORTH CAROLINA				
Between 25-49%	Alleghany	4,000	3,900	97
	Caswell	7,400	7,300	99
	Chatham	14,600	14,400	99
	Lee	16,100	15,900	99
	Moore	24,000	23,700	99
	Orange	34,700	34,200	98
	Stanly	20,100	19,900	99
	Watauga	13,000	12,800	98
VIRGINIA				
	Carroll	9,600	9,400	98
	Patrick	6,600	6,500	98
	Pittsylvania	40,800	40,300	99
NORTH CAROLINA				
Between 5-24%	Alexander	10,500	10,400	99
	Anson	9,200	9,000	98
	Cabarrus	35,900	35,700	99
	Iredell	34,800	34,400	99
	Person	11,400	11,300	99
	Richmond	18,100	17,900	99
SOUTH CAROLINA				
	Chesterfield	14,900	14,700	98
VIRGINIA				
	Floyd	4,600	4,500	98
Totals		914,200	904,500	99
Net Weekly Circulation (1990)				556,400
Average Daily Circulation (1990)				301,800

North Carolina—Greensboro

WLXI-TV

Ch. 61

Network Service: Trinity Bcstg. Network.

Licensee: Trinity Bcstg. Network Inc., Box C-11949, Santa Ana, CA 92711.

Studio: 2101-D Patterson St., Greensboro, NC 27407.

Telephone: 919-855-5610.

Technical Facilities: Channel No. 61 (752-758 MHz). Authorized power: 500-kw max. visual, 50-kw max. aural. Antenna: 564-ft. above av. terrain, 489-ft. above ground, 1449-ft. above sea level.

Latitude 36° 08' 58"
Longitude 80° 03' 21"

Transmitter: 2-mi. NE of Kernersville.

Satellite Earth Station: Paraclype, 3.1-meter C-band; M/A-Com receivers.

Ownership: Trinity Broadcasting Network Inc. (Group Owner).

Began Operation: March 5, 1984. Transfer of control from Gary S. Smithwick & Harrell Powell Jr. to William Satterfield approved by FCC May 23, 1985. FCC approved sale to present owner Feb. 24, 1986.

Personnel:

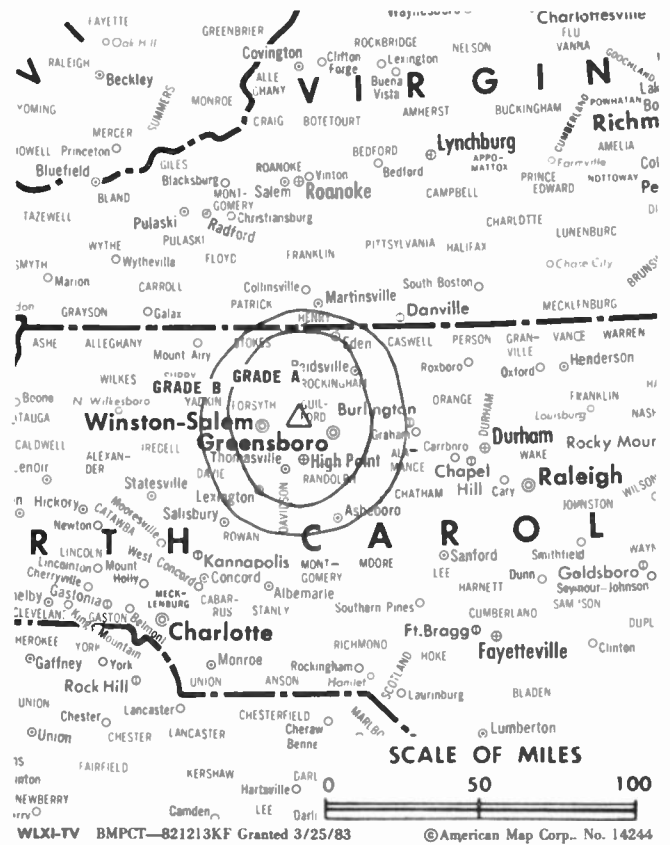
LARRY L. PATTON, general manager.

Highest 30 Sec. Rate: \$45.

City of License: Greensboro. ADI: Greensboro-Winston Salem-High Point. Rank: 49.

Total Households: ©MSI Consumer Market Data as of 1/1/90. TV Homes, TV% and Circulation ©1990 Arbitron. County coverage based on Arbitron study.

Net Weekly Circulation	State County	Total Households	TV Households	%
	NORTH CAROLINA			
Between 5-24%	Rockingham	33,600	33,300	99
Totals		33,600	33,300	99
Net Weekly Circulation (1990)			7,080	
Average Daily Circulation (1990)			2,500	



Your message in this ad space could cost as little as \$95, and it will reach the people important to you!

Television & Cable Factbook

North Carolina—Winston-Salem-Greensboro-High Point

WNRW
Ch. 45

Network Service: Fox.

Licensee: Act III Bcstg. of North Carolina Inc., 3500 Myer-Lee Dr., Winston-Salem, NC 27101.

Studio: 3500 Myer-Lee Dr., Winston-Salem, NC 27101.

Telephone: 919-722-4545. **Fax:** 919-723-8217.

Technical Facilities: Channel No. 45 (656-662 MHz). Authorized power: 5000-kw max. & 1450-kw horizontal visual, 500-kw max. & 145-kw horizontal aural. Antenna: 2000-ft. above av. terrain, 768-ft. above ground, 3088-ft. above sea level.

Latitude 36° 22' 37"
Longitude 80° 22' 10"

Transmitter: End of County Rd. 1172, King, NC.

Satellite Earth Stations: Pilot View, 4-meter C-band; AFC Ku-band; Scientific-Atlanta, M/A-Com receivers.

Ownership: Act III Broadcasting Inc. (Group Owner).

Began Operation: September 23, 1979. Sale to present owners by TVX Broadcast Group approved by FCC Dec. 17, 1986.

Represented (sales): Sektel Inc.

Represented (engineering): Lawrence Behr & Associates Inc.

Personnel:

DONITA TODD, vice president & general manager.

TONY HOLLOWAY, general sales manager.

JOEL KACZMAREK, national sales manager.

FRANK ARMSTRONG, director of broadcast operations.

WENDY BERNARD, program director.

VIKKI RIGGS, promotion director.

DIANE BEASLEY, business manager.

ED KASOVIC, chief engineer.

Highest 30 Sec. Rate: \$750.

City of License: Winston-Salem. **ADI:** Greensboro-Winston Salem-High Point. **Rank:** 49.

Total Households: ©MSI Consumer Market Data as of 1/1/90. TV Homes, TV% and Circulation ©1990 Arbitron. County coverage based on Arbitron study.

Net Weekly Circulation	State County	Total Households	TV Households	%
50% & Over	NORTH CAROLINA			
	Forsyth	108,000	107,200	99
	Gulfport	131,400	130,500	99
	Stokes	13,800	13,600	99
	Yadkin	11,600	11,500	99
Between 25-49%	NORTH CAROLINA			
	Alamance	40,800	40,500	99
	Caswell	7,400	7,300	99



Net Weekly Circulation	State County	Total Households	TV Households	%
Between 25-49%	Davidson	47,300	46,800	99
	Davie	11,200	11,000	98
	Randolph	39,800	39,400	99
	Rockingham	33,600	33,300	99
	Surry	24,700	24,400	99
	Wilkes	23,900	23,500	99
	VIRGINIA			
Henry	28,500	28,200	99	
Patrick	6,600	6,500	98	
Between 5-24%	NORTH CAROLINA			
	Alexander	10,500	10,400	99
	Iredell	34,800	34,400	99
	Rowan	41,500	41,100	99
	VIRGINIA			
	Carroll	9,600	9,400	98
	Grayson	9,400	9,200	98
Halifax	12,300	12,100	98	
Pittsylvania	40,800	40,300	99	
Totals		687,500	680,600	99
Net Weekly Circulation (1990)			267,300	
Average Daily Circulation (1990)			106,300	

North Carolina—Greensboro-HighPoint & Winston-Salem

WXII
Ch. 12

Network Service: NBC.

Licensee: Pulitzer Bcstg. Co., 515 N. Sixth St., One City Center, Suite 2020, St. Louis, MO 63101.

Studio: 700 Coliseum Dr., Winston-Salem, NC 27106.

Branch Office: Guilford County Bureau, 301 S. Green St., Suite 12, Greensboro, NC 27401.

Telephone: 919-721-9944. TWX: 510-931-3676. Fax: 919-722-7685.

Technical Facilities: Channel No. 12 (204-210 MHz). Authorized power: 316-kw visual, 63.5-kw aural. Antenna: 1980-ft. above av. terrain, 680-ft. above ground, 3095-ft. above sea level.

Latitude 36° 22' 31"
Longitude 80° 22' 27"

Transmitter: Sauratown Mountain, 7-mi. N of King, NC.

Multichannel TV Sound: Stereo and separate audio program.

Satellite Earth Station: Satellite Technology, 3.5-meter; Drake, Standard Communications receivers.

News Services: AP, CNN, NBC.

Ownership: Pulitzer Broadcasting Co. (Group Owner).

Began Operation: September 30, 1953. Sale to Multimedia by Triangle Bcstg. Corp. approved by FCC Sept. 7, 1972 (Television Digest, Vol. 11:44; 12:37). Exchanged by Multimedia with WFBC-TV, Greenville, SC for KSDK, St. Louis, MO (Vol. 21:12; 22:1; 23:8).

Represented (sales): Katz Television.

Represented (legal): Verner, Lipfert, Bernhard, McPherson & Hand.

Represented (engineering): A. D. Ring & Associates, P.C.

Personnel:

- REYNARD A. CORLEY, vice president & general manager.
- REBECCA WALKER, general sales manager.
- MICHAEL PULITZER JR., national sales manager.
- HENRY L. HUNT, director of engineering.
- ROGER L. BERGSON, news director.
- PHYLLIS C. SHEFFIELD, program director.
- ROBIN H. MORROW, business manager.
- JAMES M. HART, marketing & promotion director.

Highest 30 Sec. Rate: \$3000.

NETWORK BASE HOURLY RATE: \$1305.

City of License: Winston-Salem. ADI: Greensboro-Winston Salem-High Point. Rank: 49.

Total Households: ©MSI Consumer Market Data as of 1/1/90. TV Homes, TV% and Circulation ©1990 Arbitron. County coverage based on Arbitron study.

Net Weekly Circulation	State County	Total Households	TV Households	%
NORTH CAROLINA				
50% & Over	Alamance	40,800	40,500	99
	Alleghany	4,000	3,900	97
	Caswell	7,400	7,300	99
	Davidson	47,300	46,800	99
	Davie	11,200	11,000	98
	Forsyth	108,000	107,200	99
	Guilford	131,400	130,500	99
	Iredell	34,800	34,400	99
	Randolph	39,800	39,400	99



Net Weekly Circulation	State County	Total Households	TV Households	%	
50% & Over	Rockingham	33,600	33,300	99	
	Rowan	41,500	41,100	99	
	Stokes	13,800	13,600	99	
	Surry	24,700	24,400	99	
	Wilkes	23,900	23,500	99	
	Yadkin	11,600	11,500	99	
	VIRGINIA				
Henry	28,500	28,200	99		
Patrick	6,600	6,500	98		
Pittsylvania	40,800	40,300	99		
Between 25-49%	NORTH CAROLINA				
	Alexander	10,500	10,400	99	
	Ashe	9,400	9,200	98	
	Montgomery	9,000	8,900	99	
	Stanly	20,100	19,900	99	
	Watauga	13,000	12,800	98	
	VIRGINIA				
Carroll	9,600	9,400	98		
Grayson	9,400	9,200	98		
Between 5-24%	NORTH CAROLINA				
	Burke	29,700	29,400	99	
	Cabarrus	35,900	35,700	99	
	Caldwell	27,200	26,900	99	
	Chatham	14,600	14,400	99	
	Mitchell	5,500	5,400	98	
	Orange	34,700	34,200	98	
	Person	11,400	11,300	99	
	VIRGINIA				
	Bland	2,200	2,100	95	
Franklin	13,400	13,200	99		
Giles	6,300	6,200	98		
Wythe	9,600	9,500	98		
Totals		921,200	911,500	99	
Net Weekly Circulation (1990)				560,000	
Average Daily Circulation (1990)				299,900	

North Carolina—Greenville-New Bern-Washington

WNCT-TV

Ch. 9

Network Service: CBS.

Licensee: Roy H. Park Bcstg. Inc., Box 898, Greenville, NC 27835-0898.

Studio: 3221 Evans St., Greenville, NC 27834.

Telephone: 919-756-3180. TWX: 510-929-1616. Fax: 919-756-5381.

Technical Facilities: Channel No. 9 (186-192 MHz). Authorized power: 316-kw visual, 31.6-kw aural. Antenna: Circularly polarized, 1890-ft. above av. terrain, 2000-ft. above ground, 2028-ft. above sea level.

Latitude 35° 21' 55"
Longitude 77° 23' 38"

Transmitter: Hwy. 118, 2.5-mi. E of Grifton.

Satellite Earth Stations: Scientific-Atlanta, 7-meter C-band; Scientific-Atlanta, 4.2-meter C-band; Comtech 3.8-meter C-band; AFC, 3.5-meter C-band; Winegard, 3.5-meter C-band; DX Antenna, 3.1-meter C-band; DX Antenna, M/A-Com, Scientific-Atlanta, Winegard receivers.

AM Affiliate: WNCT, 10-kw, 1070 kHz (CBS).

FM Affiliate: WNCT-FM, 100-kw, 107.9 MHz (No. 300), 1710-ft.

News Services: AP, CBS.

Ownership: Park Communications Inc. (Group Owner).

Began Operation: December 22, 1953. Sale to present owner by Carolina Bcstg. System Inc. approved by FCC Feb. 7, 1962 (Television Digest, Vol. 2:7).

Represented (sales): Blair Television.

Represented (legal): Wiley, Rein & Fielding.

Represented (engineering): A. D. Ring & Associates, P.C.

Personnel:

EDWARD ADAMS, vice president & general manager.

JOHN FUSCO, general sales manager.

LUTHER GRIFFIN, regional sales manager.

BERTIE CARTWRIGHT, chief engineer.

ROY HARDEE, news director.

SHIRLEY DALE, program director.

WILLIAM MORRISETTE, business manager.

Highest 30 Sec. Rate: \$600.

NETWORK BASE HOURLY RATE: \$943.

City of License: Greenville, ADI: Greenville-New Bern-Washington. Rank: 105.

Total Households: ©MSI Consumer Market Data as of 1/1/90. TV Homes, TV% and Circulation ©1990 Arbitron. County coverage based on Arbitron study.

Net Weekly Circulation	State County	Total Households	TV Households	%
50% & Over				
	NORTH CAROLINA			
	Beaufort	16,900	16,700	99
	Bertie	7,600	7,400	97
	Carteret	21,400	21,100	99
	Chowan	5,400	5,300	98
	Craven	30,800	30,500	99
	Duplin	15,600	15,400	98
	Edgecombe	21,000	20,700	99
	Greene	5,400	5,300	98
	Halifax	20,000	19,600	98



WNCT-TV BPCT-5087 Granted 5/17/79

© American Map Corp., 14244

Net Weekly Circulation	State County	Total Households	TV Households	%
50% & Over				
	Hyde	2,100	2,000	95
	Jones	3,200	3,200	100
	Lenoir	22,500	22,300	99
	Martin	9,600	9,500	99
	Onslow	39,400	39,100	99
	Pamlico	4,200	4,200	99
	Pitt	39,500	39,100	99
	Tyrrell	1,500	1,500	100
	Washington	5,200	5,100	98
	Wayne	36,500	36,000	99
	Wilson	24,400	24,100	99
Between 25-49%				
NORTH CAROLINA				
	Dare	8,900	8,700	98
	Hertford	8,400	8,300	99
	Nash	27,900	27,600	99
	Northampton	7,700	7,600	98
	Pender	9,900	9,700	98
Between 5-24%				
NORTH CAROLINA				
	Franklin	13,000	12,700	98
	Johnston	31,200	30,800	99
	New Hanover	47,000	46,600	99
	Pasquotank	11,200	11,000	99
	Perquimans	4,300	4,300	99
	Sampson	19,000	18,700	98
	Warren	5,900	5,800	98
Totals		526,600	519,900	99
Net Weekly Circulation (1990)				298,100
Average Daily Circulation (1990)				164,200

North Carolina—Hickory

WHKY-TV

Ch. 14

Network Service: None, independent.

Licensee: The Long Family Partnership, 526 Main Ave. SE, Hickory, NC 28601.

Studio: 526 Main Ave. SE, Hickory, NC 28601.

Mailing Address: Box 1059, Hickory, NC 28603.

Telephone: 704-322-5115.

Technical Facilities: Channel No. 14 (470-476 MHz). Authorized power: 656.1-kw max visual, 66-kw max aural. Antenna: 600-ft. above av. terrain, 487-ft. above ground, 1652-ft. above sea level.

Latitude	35°	43'	57"
Longitude	81°	19'	52"

Transmitter: 526 Main Ave. SE.

Satellite Earth Stations: 4 in operation.

AM Affiliate: WHKY, 5-kw, 1290 kHz.

News Services: National Weather Wire.

Ownership: The Long Family Partnership.

Began Operation: February 14, 1968.

Represented (sales): Roslin Spot TV Sales.

Represented (legal): Walker, Bordelon, Hamlin, Theriot & Hardy.

Personnel:

THOMAS E. LONG, general manager.

JEFFREY B. LONG, station manager.

JAMES O. CARR, news director & sales manager.

JULIUS PHILLIPS, sports director.

LYNNE CRITCHER, traffic manager.

LOU ANNE KINCAID, assignment editor.

Highest 30 Sec. Rate: \$55.

City of License: Hickory. ADI: Charlotte. Rank: 31.

Total Households: ©MSI Consumer Market Data as of 1/1/90. TV Homes, TV% and Circulation ©1990 Arbitron. County coverage based on Arbitron study.



Net Weekly Circulation	State County	Total Households	TV Households	%
NORTH CAROLINA				
Between 5-24%	Burke	29,700	29,400	99
	Caldwell	27,200	26,900	99
	Catawba	45,300	45,000	99
Totals		102,200	101,300	99
Net Weekly Circulation (1990)			13,000	
Average Daily Circulation (1990)			3,100	

North Carolina—Lexington

WEJC

Ch. 20

Network Service: None, independent.

Grantee: Koinonia Broadcasting Inc., Rte. 1, Box 2020, Lexington, NC 27292.

Studio: Rte. 1, Box 2020, Lexington, NC 27292.

Telephone: 704-246-2020.

Technical Facilities: Channel No. 20 (506-512 MHz). Authorized power: 4616-kw max. visual, 461.6-kw max. aural. Antenna: 975-ft. above av. terrain, 938-ft. above ground, 1758-ft. above sea level.

Latitude	35°	58'	09"
Longitude	79°	49'	29"

Transmitter: W of Rte. 220, Pleasant Garden.

Satellite Earth Stations: 2 in operation; Harris, M/A-Corn receivers.

News Service: INN.

Ownership: Koinonia Broadcasting Inc.

Began Operation: April 2, 1986.

Represented (legal): Gammon & Grange.

Personnel:

WILLIAM P. REGISTER SR., president & general manager.

CARDIN HESSELTON, general sales manager.

STEVE ANDERSON, program director.

BILLY REGISTER, operations director.

ZANE DARNELL, chief engineer.

KEN RASH, business manager.

Highest 30 Sec. Rate: \$100.



Arbitron Data: Not available.

City of License: Lexington. **ADI:** Greensboro-Winston Salem-High Point. **Rank:** 49.

North Carolina—Morehead City

WFXI

Ch. 8

Network Service: Fox.

Licensee: Local Television Assoc. Inc., Box 2069, Morehead City, NC 28577.

Studio: No. One Television Pl., Hwy. 70 E, Morehead City, NC 28577.

Telephone: 919-240-0888. **TWX:** 62891991. **Fax:** 919-240-2028.

Technical Facilities: Channel No. 8 (180-186 MHz). Authorized power: 316-kw visual, 31.6-kw aural. Antenna: 817-ft. above av. terrain, 810-ft. above ground, 817-ft. above sea level.

Latitude 34° 52' 53"
Longitude 76° 30' 23"

Transmitter: Open Grounds Farm, approx. 5.5-mi. NW of Stacy.

Multichannel TV Sound: Stereo only.

Satellite Earth Station: Comtech, 5-meter Ku & C-band; Agile Omni receivers.

Ownership: Local Television Associates Inc.

Began Operation: November 6, 1989.

Represented (sales): Seltel Inc.

Represented (legal): Fisher, Wayland, Cooper & Leader.

Represented (engineering): Lawrence Behr & Associates Inc.

Personnel:

LaRHE MARKHAM VESTAL, general manager.

GLENN ROSE, general sales manager.

RICK CARROLL, chief engineer.

ROBIN KATZ, program director.

DAVID ADCOCK, promotion director.

LAURETTA WHALEY, business manager.

Rates: On request.

City of License: Morehead City. **ADI:** Greenville-New Bern-Washington. **Rank:** 105.

Total Households: ©MSI Consumer Market Data as of 1/1/90. TV Homes, TV% and Circulation ©1990 Arbitron. County coverage based on Arbitron study.

Net Weekly Circulation	State County	Total Households	TV Households	%
Between 25-49%	NORTH CAROLINA Carteret	21,400	21,100	99
	NORTH CAROLINA Beaufort	16,900	16,700	99
Between 5-24%	Craven	30,800	30,500	99



Beach

SCALE OF MILES



WFXI BMPCP-880907KF Granted 3/16/89

© American Map Corp., No. 14244

Net Weekly Circulation	State County	Total Households	TV Households	%
Between 5-24%	Hyde	2,100	2,000	95
	Jones	3,200	3,200	100
	Onslow	39,400	39,100	99
	Pamlico	4,200	4,200	99
Totals		118,000	116,800	99
Net Weekly Circulation (1990)				24,500
Average Daily Circulation (1990)				9,700

NEED BROADCAST TV OR CABLE TV DATA FROM THE FACTBOOK ON TAPE OR DISKETTE? NEED CUSTOMIZED REPORTS?

Call Warren Publishing's Market Research & Data Sales Dept.

202-872-9200

North Carolina—New Bern-Greenville-Washington

WCTI
Ch. 12

Network Service: ABC.

Licensee: Diversified Communications Inc.

Studio: 400 Glenburnie Dr., New Bern, NC 28561.

Mailing Address: Box 2325, New Bern, NC 28561.

Telephone: 919-638-1212. Fax: 919-637-4141.

Technical Facilities: Channel No. 12 (204-210 MHz). Authorized power: 316-kw visual, 31.6-kw aural. Antenna: 1940-ft. above av. terrain, 1999-ft. above ground, 2049-ft. above sea level.

Latitude 35° 06' 18"
Longitude 77° 20' 15"

Transmitter: State Hwy. 41, N of Trenton, NC.

Satellite Earth Station: Transmit/receive ADM, 6.1-meter; Avcom receivers.

News Service: AP.

Ownership: Diversified Communications (Group Owner).

Began Operation: September 7, 1963. Sale to present owner by Heritage Bcstg. approved by FCC Feb. 24, 1986. Sale to Heritage by Makrite Communications Group approved by FCC June 7, 1983. Sale to Makrite by Continental TV approved Oct. 14, 1976. Previous sale by Nathan Frank & Thomsland Inc. approved April 15, 1969.

Represented (sales): Petry Television Inc.

Represented (legal): Dow, Lohnes & Albertson.

Personnel:

ROBERT G. SALAT, vice president & general manager.
WILLIAM KNOWLES, station manager & news director.
ANDREW SHENKAN, general sales manager.
KEN HUGHES, chief engineer.
CAROLYN STEVENS, program director.
ROBERT GRAHAM, promotion director.
KEN TERRES, production manager.
THERESA DAILEY, business manager.
CAROLE BERGMAN, administrator.

Highest 30 Sec. Rate: \$1500.

NETWORK BASE HOURLY RATE: \$550.

City of License: New Bern. ADI: Greenville-New Bern-Washington. Rank: 105.

Total Households: ©MSI Consumer Market Data as of 1/1/90. TV Homes, TV% and Circulation ©1990 Arbitron. County coverage based on Arbitron study.

Net Weekly Circulation	State County	Total Households	TV Households	%
50% & Over				
	Beaufort	16,900	16,700	99
	Carteret	21,400	21,100	99
	Craven	30,800	30,500	99
	Duplin	15,600	15,400	98
	Greene	5,400	5,300	98



WCTI BPCT-3831 Granted 1/4/67

© American Map Corp., 14244

Net Weekly Circulation	State County	Total Households	TV Households	%
50% & Over				
	Hyde	2,100	2,000	95
	Jones	3,200	3,200	100
	Lenoir	22,500	22,300	99
	Martin	9,600	9,500	99
	Onslow	39,400	39,100	99
	Pamlico	4,200	4,200	99
	Pitt	39,500	39,100	99
	Washington	5,200	5,100	98
BETWEEN 25-49%				
NORTH CAROLINA				
	Bertie	7,600	7,400	97
	Pender	9,900	9,700	98
	Tyrrell	1,500	1,500	100
BETWEEN 5-24%				
NORTH CAROLINA				
	Bladen	11,500	11,300	98
	Chowan	5,400	5,300	98
	Dare	8,900	8,700	98
	Edgecombe	21,000	20,700	99
	Halifax	20,000	19,600	98
	Perquimans	4,300	4,300	99
	Sampson	19,000	18,700	98
	Wayne	36,500	36,000	99
	Wilson	24,400	24,100	99
Totals		385,800	380,800	99
Net Weekly Circulation (1990)			213,600	
Average Daily Circulation (1990)			127,600	

North Carolina—Raleigh

WLFL-TV

Ch. 22

Network Service: Fox

Licensee: Television Corp. of Raleigh/Durham Inc., 1205 Front St., Raleigh, NC 27609.

Studio: 1205 Front St., Raleigh, NC 27609.

Telephones: 919-821-2200; 919-682-8522. Fax: 919-836-1540.

Technical Facilities: Channel No. 22 (518-524 MHz). Authorized power: 5000-kw max. visual, 500-kw max. aural. Antenna: 1675-ft. above av. terrain, 1545-ft. above ground, 2015-ft. above sea level.

Latitude 35° 42' 51.50"
Longitude 78° 49' 00.50"

Transmitter: 1700-ft. W of intersection of Hwys. 1379 & 1010, 1.5-mi. SE of Apex.

Multichannel TV Sound: Stereo only.

Satellite Earth Stations: 3.5-meter C-band; AFC, 3-meter Ku-band; Gardiner, M/A-Com, Microdyne receivers.

Ownership: TVX Broadcast Group (Group Owner).

Began Operation: December 18, 1981. Sale to S & F Communications was approved by FCC Dec. 21, 1984 but not consummated (Television Digest, Vol. 24:39). Sale to TVX Broadcast Group approved Feb. 10, 1986 (Vol. 25:50; 26:17).

Represented (sales): Seitel Inc.

Represented (legal): McFadden, Evans & Sill.

Personnel:

LINDA COCHRAN, vice president & general manager.

BOB GALLE, general sales manager.

CHUCK WARD, local sales manager.

KATHY BENNETT, national sales manager.

DON INGRAM, chief engineer.

MEL HOUSE, director of programming.

BOBBY STONE, director of promotion.

DOUGLAS HAMILTON, business manager.

Rates: On request.

City of License: Raleigh. ADI: Raleigh-Durham. Rank: 33.

Total Households: ©MSI Consumer Market Data as of 1/1/90. TV Homes, TV% and Circulation ©1990 Arbitron. County coverage based on Arbitron study.

Net Weekly Circulation	State County	Total Households	TV Households	%
50% & Over				
NORTH CAROLINA				
	Chatham	14,600	14,400	99
	Granville	13,000	12,800	98
	Harnett	24,100	23,800	99
	Johnston	31,200	30,800	99
	Lee	16,100	15,900	99
	Orange	34,700	34,200	98
	Person	11,400	11,300	99
	Vance	14,400	14,200	99
	Wake	152,400	151,000	99
Between 25-49%				
NORTH CAROLINA				
	Alamance	40,800	40,500	99
	Cumberland	88,400	87,500	99
	Durham	69,100	68,300	99
	Franklin	13,000	12,700	98
	Hoke	7,600	7,400	98
	Moore	24,000	23,700	99



Net Weekly Circulation	State County	Total Households	TV Households	%
Between 25-49%				
	Nash	27,900	27,600	99
	Sampson	19,000	18,700	98
	Wayne	36,500	36,000	99
	Wilson	24,400	24,100	99
Between 5-24%				
NORTH CAROLINA				
	Bladen	11,500	11,300	98
	Caswell	7,400	7,300	99
	Duplin	15,600	15,400	98
	Edgecombe	21,000	20,700	99
	Greene	5,400	5,300	98
	Lenoir	22,500	22,300	99
	Montgomery	9,000	8,900	99
	Randolph	39,800	39,400	99
	Robeson	36,100	35,400	98
	Warren	5,900	5,800	98
VIRGINIA				
	Mecklenburg	10,700	10,500	98
Totals		847,500	837,200	99
Net Weekly Circulation (1990)				351,000
Average Daily Circulation (1990)				146,300

Some 23,705 key industry people can see your message when you advertise in the **Television & Cable Factbook**

North Carolina—Durham-Raleigh

WPTF-TV

Ch. 28

Network Service: NBC.

Licensee: Durham Life Broadcasting Inc., Box 29521, Raleigh, NC 27626.

Studio: 3012 Highwoods Blvd., Raleigh, NC 27604.

Telephone: 919-876-0674. TWX: 510-928-1852. Fax: 919-790-6254.

Technical Facilities: Channel No. 28 (554-560 MHz). Authorized power: 5000-kw max. visual, 250-kw max. aural. Antenna: 2000-ft. above av. terrain, 1893-ft. above ground, 2253-ft. above sea level.

Latitude 35° 40' 29"
Longitude 78° 31' 38"

Holds CP for change to 1919-ft. above av. terrain, 1900-ft. above ground, 2215-ft. above sea level; lat. 35° 40' 35", long. 78° 32' 09", transmitter to 1.6-mi. SE of Auburn. BPCT-900518KM.

Transmitter: 1.8-mi. SE of Auburn.

Multichannel TV Sound: Stereo and separate audio program.

Satellite Earth Stations: Transmit/receive Harris, 6.1-meter Ku-band; Andrew, 4.5-meter C-band; Harris, 3.6-meter Ku-band; RCA, 3-meter Ku-band; Andrew, Harris, M/A-Corn receivers.

News Services: AP, NBC, UPI.

Ownership: Durham Life Bcstg. Inc.

Began Operation: November 4, 1968. Sale to present owner by Robinson O. Everett, et al., approved by FCC May 19, 1977 (Television Digest, Vol. 17:5).

Represented (sales): Blair Television.

Represented (legal): Tharrington, Smith & Hargrove.

Represented (engineering): Moffet, Larson & Johnson Inc.

Personnel:

BOB BUTLER, executive vice president & general manager.

BOB WOLFE, station manager.

KAY CROWDER, general sales manager.

JESS SESSOMS, national sales manager.

LATHAM HAMNER, chief engineer.

KEVIN KELLY, news director.

BARBARA NICELY, promotion director.

BILL RAMSEY, production manager.

KEN DURHAM, business manager.

Highest 30 Sec. Rate: \$3200.

NETWORK BASE HOURLY RATE: \$800.

City of License: Durham. ADI: Raleigh-Durham. Rank: 33.

Total Households: ©MSI Consumer Market Data as of 1/1/90. TV Homes, TV% and Circulation ©1990 Arbitron. County coverage based on Arbitron study.

Net Weekly Circulation	State County	Total Households	TV Households	%
NORTH CAROLINA				
50% & Over	Chatham	14,600	14,400	99
	Durham	69,100	68,300	99
	Franklin	13,000	12,700	98
	Granville	13,000	12,800	98
	Harnett	24,100	23,800	99



WPTF-TV BPCT-900518KM Granted 7/20/90

© American Map Corp., No. 14244

Net Weekly Circulation	State County	Total Households	TV Households	%
50% & Over	Johnston	31,200	30,800	99
	Lee	16,100	15,900	99
	Orange	34,700	34,200	98
	Person	11,400	11,300	99
	Vance	14,400	14,200	99
	Wake	152,400	151,000	99
NORTH CAROLINA				
Between 25-49%	Alamance	40,800	40,500	99
	Cumberland	88,400	87,500	99
	Moore	24,000	23,700	99
	Nash	27,900	27,600	99
	Scotland	12,100	11,900	98
	Warren	5,900	5,800	98
	Wayne	36,500	36,000	99
	Wilson	24,400	24,100	99
VIRGINIA				
	Mecklenburg	10,700	10,500	98
NORTH CAROLINA				
Between 5-24%	Caswell	7,400	7,300	99
	Edgecombe	21,000	20,700	99
	Greene	5,400	5,300	98
	Hoke	7,600	7,400	98
	Montgomery	9,000	8,900	99
	Sampson	19,000	18,700	98
Totals		734,100	725,300	99
Net Weekly Circulation (1990)			400,500	
Average Daily Circulation (1990)			174,300	

North Carolina—Raleigh-Durham

WRAL-TV

Ch. 5

Network Service: CBS.

Licensee: Capitol Bcstg. Co. Inc., 2619 Western Blvd., Box 12000, Raleigh, NC 27605.

Studio: 2619 Western Blvd., Raleigh, NC 27605.

Mailing Address: Box 12000, Raleigh, NC 27605.

Telephone: 919-821-8555. TWX: 510-928-1833. Fax: 919-821-8554.

Technical Facilities: Channel No. 5 (76-82 MHz). Authorized power: 100-kw visual, 15-kw aural. Antenna: Circularly polarized, 1990-ft. above av. terrain, 2000-ft. above ground, 2340-ft. above sea level.

Latitude 35° 40' 35"
Longitude 78° 32' 09"

Holds CP for change to 1981-ft. above av. terrain, 1965-ft. above ground, 2280-ft. above sea level. BPCT-900507KH.

Transmitter: 1.6-mi. SE of Auburn.

Multichannel TV Sound: Stereo only.

Satellite Earth Stations: Transmit/receive Scientific-Atlanta, 10-meter C-band; Scientific-Atlanta, 7-meter C-band; Harris, 6.1-meter Ku-band; Scientific-Atlanta, 4.5-meter C-band; Harris, Scientific-Atlanta receivers.

FM Affiliate: WRAL-FM, 100-kw, 101.5 MHz (No. 268), 1840-ft.

News Services: AP, CNN, Conus, UPI.

Ownership: Capitol Broadcasting Co. Inc. (Group Owner).

Began Operation: December 15, 1956.

Represented (sales): TeleRep Inc.

Represented (legal): Fletcher, Heald & Hildreth.

Personnel:

JIM GOODMON, president.
JOHN GREENE, senior vice president & general manager.
PAUL QUINN, station manager.
DAVID HARBERT, general sales manager.
LAURA STILLMAN, local sales manager.
DOUG MINOR, national sales manager.
WILBUR BRANN, manager of engineering.
JIM GRIFFIN, program manager.
CINDY SINK, promotion director.
CATHYRN CARTER, business manager.
WALTYE RASULALA, public affairs manager.

Highest 30 Sec. Rate: \$2500.

NETWORK BASE HOURLY RATE: \$1575.

City of License: Raleigh. ADI: Raleigh-Durham. Rank: 33.

Total Households: ©MSI Consumer Market Data as of 1/1/90. TV Homes, TV% and Circulation ©1990 Arbitron. County coverage based on Arbitron study.

Net Weekly Circulation	State County	Total Households	TV Households	%
NORTH CAROLINA				
50% & Over	Chatham	14,600	14,400	99
	Cumberland	88,400	87,500	99
	Durham	69,100	68,300	99
	Edgecombe	21,000	20,700	99
	Franklin	13,000	12,700	98
	Granville	13,000	12,800	98
	Halifax	20,000	19,600	98
	Harnett	24,100	23,800	99
	Hoke	7,600	7,400	98
	Johnston	31,200	30,800	99
	Lee	16,100	15,900	99
	Moore	24,000	23,700	99
	Nash	27,900	27,600	99



Net Weekly Circulation	State County	Total Households	TV Households	%
50% & Over				
	Northampton	7,700	7,600	98
	Orange	34,700	34,200	98
	Person	11,400	11,300	99
	Robeson	36,100	35,400	98
	Sampson	19,000	18,700	98
	Scotland	12,100	11,900	98
	Vance	14,400	14,200	99
	Wake	152,400	151,000	99
	Warren	5,900	5,800	98
	Wayne	36,500	36,000	99
	Wilson	24,400	24,100	99
VIRGINIA				
	Mecklenburg	10,700	10,500	98
NORTH CAROLINA				
Between 25-49%				
	Alamance	40,800	40,500	99
	Bladen	11,500	11,300	98
	Duplin	15,600	15,400	98
	Greene	5,400	5,300	98
	Hertford	8,400	8,300	99
	Lenoir	22,500	22,300	99
	Martin	9,600	9,500	99
VIRGINIA				
	Halifax	12,300	12,100	98
NORTH CAROLINA				
Between 5-24%				
	Bertie	7,600	7,400	97
	Caswell	7,400	7,300	99
	Columbus	19,400	19,100	98
	Montgomery	9,000	8,900	99
	New Hanover	47,000	46,600	99
(Continued on page A-850)				
Totals		1,073,000	1,059,700	99
Net Weekly Circulation (1990)				694,800
Average Daily Circulation (1990)				411,200

North Carolina—Durham-Raleigh-Fayetteville

WTVD

Ch. 11

Network Service: ABC.

Licensee: Capital Cities Communications Inc., Box 2009, Durham, NC 27702.

Studio: 411 Liberty St., Durham, NC 27702.

Fayetteville Office: 225 Green St., Fayetteville, NC 28301.

Raleigh Office: 411 Fayetteville St. Mall, Box 1950, Raleigh, NC 27602.

Mailing Address: Box 2009, Durham, NC 27702.

Telephones: 919-683-1111, Durham; 919-323-5883, Fayetteville.

TWX: 510-927-1810. Fax: 919-682-7476.

Technical Facilities: Channel No. 11 (198-204 MHz). Authorized power: 316-kw visual, 47.4-kw aural. Antenna: Circularly polarized, 1990-ft. above av. terrain, 2000-ft. above ground, 2317-ft. above sea level.

Latitude 35° 40' 05"
Longitude 78° 31' 58"

Transmitter: 4-mi. NW of Clayton, 2-mi. SE of Auburn, NC.

Multichannel TV Sound: Stereo only.

Satellite Earth Stations: Andrew, C-band; Harris, 9.1-meter C-band; Avantek, Harris receivers.

SNG Mobile Dish: Andrew, 3.7-meter Ku-band.

News Services: AP, UPI.

Ownership: Capital Cities/ABC Inc. (Group Owner).

Began Operation: September 2, 1954. Sale to present owners by principal stockholders Harmon L. & Virginia D. Duncan, J. Floyd Fletcher and WDNC(AM) approved by FCC May 22, 1957 (Television Digest, Vol. 13:14, 21).

Represented (sales): Capital Cities/ABC National Sales Inc.

Represented (legal): Wimer, Cutler & Pickering.

Represented (engineering): Moffet, Larson & Johnson, P.C.

Personnel:

TIMOTHY BENNETT, president & general manager.

DENIS J. O'CONNOR, general sales manager.

JON L. MILLER, director of programming.

JANICE CRUMP, community relations manager.

CURTIS MEREDITH, chief engineer.

WILLIAM HIGGS, business manager.

MARIE BROWN, sales service manager.

Rates: On request.

City of License: Durham. ADI: Raleigh-Durham. Rank: 33.

Total Households: ©MSI Consumer Market Data as of 1/1/90. TV Homes, TV% and Circulation ©1990 Arbitron. County coverage based on Arbitron study.

Net Weekly Circulation	State County	Total Households	TV Households	%
50% & Over				
NORTH CAROLINA				
	Chatham	14,600	14,400	99
	Cumberland	88,400	87,500	99
	Durham	69,100	68,300	99
	Edgecombe	21,000	20,700	99
	Franklin	13,000	12,700	98
	Granville	13,000	12,800	98
	Greene	5,400	5,300	98
	Halifax	20,000	19,600	98
	Harnett	24,100	23,800	99
	Hoke	7,600	7,400	98
	Johnston	31,200	30,800	99
	Lee	16,100	15,900	99
	Moore	24,000	23,700	99
	Nash	27,900	27,600	99



Net Weekly Circulation	State County	Total Households	TV Households	%
50% & Over				
	Orange	34,700	34,200	98
	Person	11,400	11,300	99
	Sampson	19,000	18,700	98
	Scotland	12,100	11,900	98
	Vance	14,400	14,200	99
	Wake	152,400	151,000	99
	Warren	5,900	5,800	98
	Wayne	36,500	36,000	99
	Wilson	24,400	24,100	99
	VIRGINIA			
	Mecklenburg	10,700	10,500	98
Between 25-49%				
NORTH CAROLINA				
	Alamance	40,800	40,500	99
	Bladen	11,500	11,300	98
	Duplin	15,600	15,400	98
	Northampton	7,700	7,600	98
	Robeson	36,100	35,400	98
Between 5-24%				
NORTH CAROLINA				
	Bertie	7,600	7,400	97
	Brunswick	19,600	19,300	98
	Caswell	7,400	7,300	99
	Columbus	19,400	19,100	98
	Jenior	22,500	22,300	99
	Martin	9,600	9,500	99
	Montgomery	9,000	8,900	99
	New Hanover	47,000	46,600	99
	Onslow	39,400	39,100	99
	Pender	9,900	9,700	98
(Continued on page A-850)				
Totals		1,111,700	1,097,900	99
Net Weekly Circulation (1990)				674,300
Average Daily Circulation (1990)				398,600

North Carolina—Rocky Mount

WFXB

Ch. 47

Network Service: None, Independent.

Grantee: Family Bcstg. Enterprises, Box 4750, Rocky Mount, NC 27802.

Studio: 126 N. Washington St., Rocky Mount, NC 27801.

Telephone: 919-985-2447. **Fax:** 919-985-1447.

Technical Facilities: Channel No. 47 (668-674 MHz). Authorized power: 2500-kw max. visual, 250-kw aural. Antenna: 610-ft. above av. terrain, 610-ft. above ground, 702-ft. above sea level.

Latitude	35°	48'	40"
Longitude	77°	44'	33"

Transmitter: Temperance Hall Community, intersection of State Rds. 1124 & 1003.

Satellite Earth Stations: Microdyne, 4-meter Ku & C-band; General Instrument, 3-meter C-band; Agile Omni, General Instrument, Microdyne receivers.

Ownership: Family Bcstg. Enterprises.

Began Operation: July 5, 1989.

Represented (sales): Landin Media Sales.

Represented (legal): Mitchell, Fielstra & Associates, P.C.

Personnel:

BOB PELLETIER, general manager.

G. C. HUGHES, local sales manager & marketing director.

LUCILLE GARRETT, news director.

SUZANNE LYNN, program director.

KEVIN DAVIS, promotion director.

Rates: On request.



Arbitron Data: Not available.

City of License: Rocky Mount. **ADI:** Raleigh-Durham. **Rank:** 33.

North Carolina—Washington-Greenville- New Bern

WITN-TV

Ch. 7

Network Service: NBC.

Licensee: American Family Broadcast Group Inc.

Studio: Hwy. 17 South, Washington, NC 27889.

Mailing Address: Box 468, Washington, NC 27889.

Telephone: 919-946-3131.

Technical Facilities: Channel No. 7 (174-180 MHz). Authorized power: 316-kw visual, 31-kw aural. Antenna: Circularly polarized, 1950-ft. above av. terrain, 2000-ft. above ground, 2028-ft. above sea level.

Latitude 35° 21' 55"
Longitude 77° 23' 38"

Transmitter: Hwy. 118, 2.5-mi. E of Grifton.

Multichannel TV Sound: Stereo only.

Satellite Earth Stations: Scientific-Atlanta, 7-meter; Harris, 6-meter; Harris, 3-meter; Harris, Scientific-Atlanta receivers.

News Services: AP, NBC.

Ownership: American Family Corp. (Group Owner).

Began Operation: September 28, 1955. Sale to present owner by W. R. Roberson Jr., et al., approved by FCC June 26, 1985 (Television Digest, Vol. 25:8).

Represented (sales): Katz Television.

Represented (legal): Schnader, Harrison, Segal & Lewis.

Represented (engineering): A. D. Ring & Associates, P.C.

Personnel:

HOWARD MEAGLE JR., vice president & general manager.

BILL STANLEY, general sales manager.

JEANETTE LECROY, national sales manager.

HELEN S. JACKSON, national sales coordinator.

AL MANNING, chief engineer.

CHRIS McDANIEL, news director.

MICHAEL RIDDLE, program director.

FRANCES W. WILLIAMS, business manager.

DEAN LEIPSNER, promotion director.

Rates: On request.

City of License: Washington. ADI: Greenville-New Bern-Washington. Rank: 105.

Total Households: ©MSI Consumer Market Data as of 1/1/90. TV Homes, TV% and Circulation ©1990 Arbitron. County coverage based on Arbitron study.

Net Weekly Circulation	State County	Total Households	TV Households	%
50% & Over				
NORTH CAROLINA				
	Beaufort	16,900	16,700	99
	Bertie	7,600	7,400	97
	Carteret	21,400	21,100	99
	Chowan	5,400	5,300	98
	Craven	30,800	30,500	99
	Dare	8,900	8,700	98
	Duplin	15,600	15,400	98
	Edgecombe	21,000	20,700	99
	Greene	5,400	5,300	98
	Halifax	20,000	19,600	98
	Hyde	2,100	2,000	95



WITN-TV BMPCT-790131 LN Granted 8/30/79 © American Map Corp., 14244

Net Weekly Circulation	State County	Total Households	TV Households	%
50% & Over				
	Jones	3,200	3,200	100
	Lenoir	22,500	22,300	99
	Martin	9,600	9,500	99
	Nash	27,900	27,600	99
	Northampton	7,700	7,600	98
	Onslow	39,400	39,100	99
	Pamlico	4,200	4,200	99
	Pitt	39,500	39,100	99
	Tyrrell	1,500	1,500	100
	Washington	5,200	5,100	98
	Wayne	36,500	36,000	99
	Wilson	24,400	24,100	99
NORTH CAROLINA				
Between 25-49%				
	Franklin	13,000	12,700	98
	Hertford	8,400	8,300	99
	Johnston	31,200	30,800	99
	Warren	5,900	5,800	98
NORTH CAROLINA				
Between 5-24%				
	Camden	2,100	2,100	100
	Currituck	5,600	5,500	98
	Granville	13,000	12,800	98
	Pasquotank	11,200	11,000	99
	Pender	9,900	9,700	98
	Perquimans	4,300	4,300	99
	Sampson	19,000	18,700	98
	Vance	14,400	14,200	99
Totals		514,700	507,900	99
Net Weekly Circulation (1990)			355,900	
Average Daily Circulation (1990)			205,100	

North Carolina—Wilmington

WECT
Ch. 6

Network Service: NBC.

Licensee: Atlantic Telecasting Corp., 322 Shipyard Blvd., Wilmington, NC 28403.

Studio: 322 Shipyard Blvd., Wilmington, NC 28403.

Mailing Address: Box 4029, Wilmington, NC 28406.

Telephone: 919-791-8070. TWX: 510-937-0314.

Technical Facilities: Channel No. 6 (82-88 MHz). Authorized power: 100-kw visual, 20-kw aural. Antenna: 1930-ft. above av. terrain, 2000-ft. above ground, 2055-ft. above sea level.

Latitude 34° 34' 32"
Longitude 78° 26' 13"

Transmitter: State Hwy. 53, 1.1-mi. SE of Singletary Lake, Colly Twp.

Multichannel TV Sound: Stereo only.

Satellite Earth Stations: Harris, 8-meter; Prodelin, 5-meter; Harris, 3-meter; Harris, Pinzone receivers.

News Services: AP, Conus, NBC.

Ownership: News Press & Gazette Co. (Group Owner).

Began Operation: April 9, 1954. Sale of 60% of stock by Richard A. Dunlea & wife to WNCT and James Jackson approved Dec. 11, 1957 by FCC (Television Digest, Vol. 13:44, 50). Sale to present owner approved by FCC Nov. 21, 1986.

Represented (sales): Katz Television.

Represented (legal): Dow, Lohnes & Albertson.

Represented (engineering): Cohen, Dippell & Everist, P.C.

Personnel:

ROBERT B. BEALL, vice president & general manager.
HARVEY HUTCHINSON, general sales manager.
WAYNE TINER, chief engineer.
RAEFORD BROWN, news director.
DIANE LOMAX, program director.
TOM CHEATHAM, production manager.

Rates: On request.

City of License: Wilmington. ADI: Wilmington. Rank: 146.

Total Households: ©MSI Consumer Market Data as of 1/1/90. TV Homes, TV% and Circulation ©1990 Arbitron. County coverage based on Arbitron study.

Net Weekly Circulation	State County	Total Households	TV Households	%	
50% & Over	NORTH CAROLINA				
		Bladen	11,500	11,300	98
		Brunswick	19,600	19,300	98
		Columbus	19,400	19,100	98
		Cumberland	88,400	87,500	99
		Duplin	15,600	15,400	98
		Hoke	7,600	7,400	98
		New Hanover	47,000	46,600	99
		Pender	9,900	9,700	98
		Richmond	18,100	17,900	99
		Robeson	36,100	35,400	98



Net Weekly Circulation	State County	Total Households	TV Households	%	
50% & Over	SOUTH CAROLINA				
		Sampson	19,000	18,700	98
		Scotland	12,100	11,900	98
		SOUTH CAROLINA			
	Dillon	10,700	10,500	98	
	Horry	53,900	53,000	98	
	Marion	12,200	11,900	98	
Between 25-49%	NORTH CAROLINA				
		Moore	24,000	23,700	99
		Onslow	39,400	39,100	99
		SOUTH CAROLINA			
	Marlboro	10,800	10,600	98	
Between 5-24%	NORTH CAROLINA				
		Franklin	13,000	12,700	98
		Harnett	24,100	23,800	99
		Johnston	31,200	30,800	99
		Jones	3,200	3,200	100
		Lee	16,100	15,900	99
		Lenoir	22,500	22,300	99
		Wayne	36,500	36,000	99
		SOUTH CAROLINA			
		Florence	43,300	42,700	99
	Georgetown	17,500	17,200	98	
Totals		662,700	653,600	99	
Net Weekly Circulation (1990)				352,200	
Average Daily Circulation (1990)				193,200	

North Carolina—Wilmington

WJKA
Ch. 26

Network Service: CBS.

Licensee: Wilmington Telecasters Inc., 1926 Oleander Drive, Wilmington, NC 28403.

Studio: 1926 Oleander Drive, Wilmington, NC 28403.

Mailing Address: Box 2626, Wilmington, NC 28403.

Telephone: 919-343-8826. **Fax:** 919-251-0978.

Technical Facilities: Channel No. 26 (542-548 MHz). Authorized power: 4325-kw max. visual, 432.5-kw max. aural. Antenna: 1641-ft. above av. terrain, 1629-ft. above ground, 1689-ft. above sea level.

Latitude 34° 07' 51"
Longitude 78° 11' 16"

Transmitter: 5-mi. NNW of Bolivia on Lewis Swamp Rd.

Satellite Earth Stations: Transmit/receive Microdyne, 7-meter; Scientific-Atlanta, 6.2-meter; Harris, 4.7-meter; Harris, 3.7-meter; Harris, M/A-Corn, Scientific-Atlanta receivers.

News Services: AP, CBS.

Ownership: Katherine R. Everett & Robinson O. Everett (Group Owners).

Began Operation: September 24, 1984.

Represented (sales): Settel Inc.

Represented (legal): Baraff, Koerner, Olender & Hochberg, P.C.

Represented (engineering): Moffet, Larson & Johnson Inc.

Personnel:

TY WATTS, general manager.

BOB WATSON, general sales manager.

CARL BAHNER, chief engineer.

LIZ BOWMAN, program & promotion director.

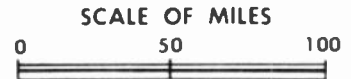
CLARA DITTMER, office manager.

Highest 30 Sec. Rate: \$600.

City of License: Wilmington. **ADI:** Wilmington. **Rank:** 146.

Total Households: ©MSI Consumer Market Data as of 1/1/90. **TV Homes, TV% and Circulation** ©1990 Arbitron. County coverage based on Arbitron study.

Net Weekly Circulation	State County	Total Households	TV Households	%
50% & Over	NORTH CAROLINA Brunswick	19,600	19,300	98



WJKA BLCT—841009KW Granted 3/28/85

© American Map Corp., No. 14244

Net Weekly Circulation	State County	Total Households	TV Households	%
50% & Over	New Hanover	47,000	46,600	99
	Pender	9,900	9,700	98
Between 25-49%	NORTH CAROLINA Columbus	19,400	19,100	98
	NORTH CAROLINA Bladen	11,500	11,300	98
Between 5-24%	SOUTH CAROLINA Horry	53,900	53,000	98
	Totals	161,300	159,000	99
Net Weekly Circulation (1990)			71,900	
Average Daily Circulation (1990)			33,300	

North Carolina—Wilmington

WWAY

Ch. 3

Network Service: ABC.

Licensee: Adams TV of Wilmington Inc.

Studio: 615 N. Front St., Wilmington, NC 28401.

Mailing Address: Box 2068, Wilmington, NC 28401.

Telephone: 919-762-8581.

Technical Facilities: Channel No. 3 (60-66 MHz). Authorized power: 100-kw visual, 10-kw aural. Antenna: Circularly polarized. 1953-ft. above av. terrain, 1941-ft. above ground, 2001-ft. above sea level.

Latitude 34° 07' 51"
Longitude 78° 11' 16"

Transmitter: 5-mi. NNW of Bolivia on Lewis Swamp Rd.

Satellite Earth Stations: Andrew, 7.3-meter C-band; Scientific-Atlanta, 4.6-meter C-band; Andrew, 4.5-meter C-band; RCA, 3.2-meter Ku-band; Avartek, M/A-Corn, Scientific-Atlanta receivers.

News Service: AP.

Ownership: Adams Communications (Group Owner).

Began Operation: October 30, 1964. Sale to Price Communications Corp. by Clay Communications approved by FCC June 23, 1987 (Television Digest, Vol. 27:21). Sale to Cape Fear Telecasting Inc. (William G. Broadfoot Jr., Charles B. Britt, Ferebee Sledge & Craig Wall) approved by FCC Aug. 28, 1968. Note: Left air temporarily Jan. 24, 1981 when plane collided with tower (Vol. 21:5). Sale to Adams TV approved July 11, 1988.

Represented (sales): Blair Television.

Represented (legal): Kaye, Scholer, Fierman, Hays & Handler.

Personnel:

J. A. SCHLEGEL, president & general manager.
STELLA SHELTON, news director.
RANSOM BENFIELD, production manager.
GINA HORNE, business manager.
ART BANNON, promotion director.
ELLIOT HUNTER, chief engineer.

Highest 30 Sec. Rate: \$900.

NETWORK BASE HOURLY RATE: \$600.

City of License: Wilmington. ADI: Wilmington. Rank: 146.

Total Households: ©MSI Consumer Market Data as of 1/1/90. TV Homes, TV% and Circulation ©1990 Arbitron. County coverage based on Arbitron study.

Net Weekly Circulation	State County	Total Households	TV Households	%
50% & Over	NORTH CAROLINA			
	Bladen	11,500	11,300	98
	Brunswick	19,600	19,300	98
	Columbus	19,400	19,100	98



WWAY BPCT—841213K1 Granted 1/30/85

© American Map Corp., No. 14244

Net Weekly Circulation	State County	Total Households	TV Households	%
50% & Over	New Hanover	47,000	46,600	99
	Pender	9,900	9,700	98
	SOUTH CAROLINA			
	Horry	53,900	53,000	98
Between 25-49%	NORTH CAROLINA			
	Duplin	15,600	15,400	98
	Onslow	39,400	39,100	99
	Robeson	36,100	35,400	98
	Sampson	19,000	18,700	98
Between 5-24%	NORTH CAROLINA			
	Hoke	7,600	7,400	98
	SOUTH CAROLINA			
	Dillon	10,700	10,500	98
	Georgetown	17,500	17,200	98
	Marion	12,200	11,900	98
Marlboro	10,800	10,600	98	
Totals		330,200	325,200	98
Net Weekly Circulation (1990)			198,600	
Average Daily Circulation (1990)			106,400	

North Carolina

WBTV, Charlotte (Arbitron Data Continued)

Net Weekly Circulation	State County	Total Households	TV Households	%
Between 5-24%	NORTH CAROLINA			
	Transylvania	10,400	10,300	99
	Yadkin	11,600	11,500	99
	Yancey	6,000	5,800	97
	SOUTH CAROLINA			
	Fairfield	7,000	6,800	98
	Kershaw	16,700	16,400	98
	Marlboro	10,800	10,600	98
	Newberry	12,700	12,500	98
	TENNESSEE			
	Johnson	5,600	5,500	98
	VIRGINIA			
Carroll	9,600	9,400	98	
Grayson	9,400	9,200	98	

WFMY-TV, Greensboro-High Point & Winston-Salem (Arbitron Data Continued)

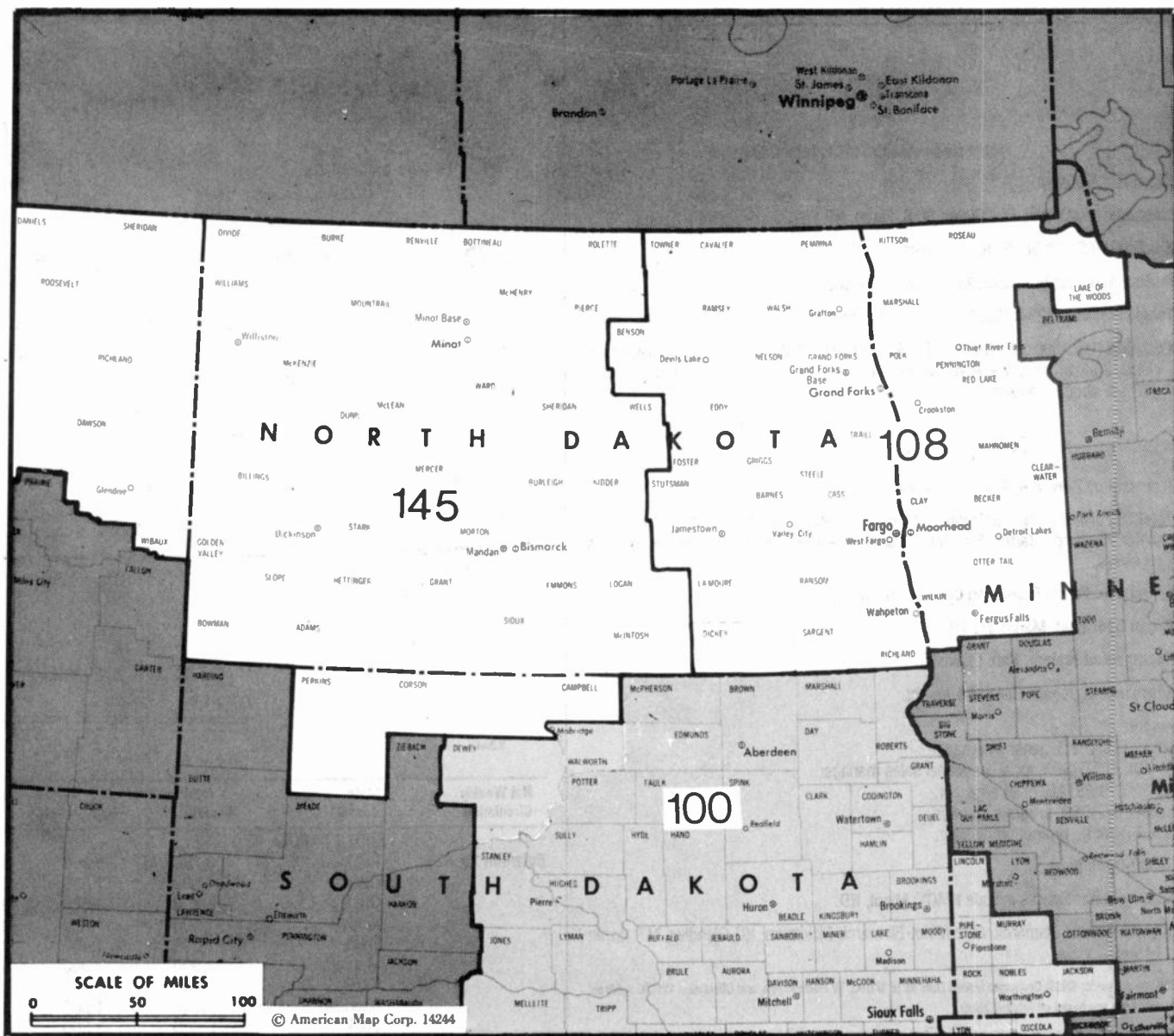
Net Weekly Circulation	State County	Total Households	TV Households	%
Between 5-24%	NORTH CAROLINA			
	Richmond	18,100	17,900	99
	Vance	14,400	14,200	99
	Watauga	13,000	12,800	98
	VIRGINIA			
	Charlotte	4,000	3,900	98
	Floyd	4,600	4,500	98
	Franklin	13,400	13,200	99
	Halifax	12,300	12,100	98

WRAL-TV, Raleigh-Durham (Arbitron Data Continued)

Net Weekly Circulation	State County	Total Households	TV Households	%
Between 5-24%	NORTH CAROLINA			
	Onslow	39,400	39,100	99
	Pender	9,900	9,700	98
	Pitt	39,500	39,100	99
	Richmond	18,100	17,900	99
	VIRGINIA			
	Brunswick	5,100	5,000	98
	Greensville	5,000	4,900	98
	Lunenburg	4,200	4,100	98

WTVD, Durham-Raleigh-Fayetteville (Arbitron Data Continued)

Net Weekly Circulation	State County	Total Households	TV Households	%
Between 5-24%	NORTH CAROLINA			
	Pitt	39,500	39,100	99
	Randolph	39,800	39,400	99
	SOUTH CAROLINA			
	Marlboro	10,800	10,600	98
	VIRGINIA			
	Brunswick	5,100	5,000	98
	Halifax	12,300	12,100	98
	Lunenburg	4,200	4,100	98



Market	Arbitron A/DI TV Households	Rank	Market Area Commercial TV Stations
Sioux Falls-Mitchell, SD	235,900	100	KABY-TV (9), KDLO-TV (3), KDLT (5), KELO-TV (11), KPLO-TV (6), KPRY-TV (4), KSFY-TV (13), KTTW (17)
Fargo, ND	218,000	108	KBRR (10), KJRR (7), KNRR (12), KTHI-TV (11), KVRR (15), KXJB-TV (4), WDAY-TV (6), WDAZ-TV (8)
Minot-Bismarck-Dickinson, ND, Glendive, MT	144,600	145	KBMY (17), KFYY-TV (5), KMCY (14), KMOT (10), KQCD-TV (7), KUMV-TV (8), KXGN-TV (5), KXMA-TV (2), KXMB-TV (12), KXMC-TV (13), KXMD-TV (11)

State Cross Reference List

Communities that receive programs of stations that are located elsewhere.

- KXJB-TV, Fargo See Valley City, ND
- KTHI-TV, Grand Forks See Fargo, ND

North Dakota Station Totals as of October 1, 1990

	VHF	UHF	TOTAL
Commercial Television Stations	14	3	17
Educational Television Stations	6	0	6
	20	3	23

North Dakota—Bismarck

KBMY

Ch. 17

(Operates satellite KMCY, Minot, ND)

Network Service: ABC.

Licensee: WDAY Inc., 301 Eighth St. S, Fargo, ND 58103.

Studio: 919 S. 7th St., Suite 600, Bismarck, ND 58501.

Mailing Address: Box 7277, Bismarck, ND 58502.

Telephone: 701-223-1700. Fax: 701-258-0886.

Technical Facilities: Channel No. 17 (488-494 MHz). Authorized power: 510-kw max. visual, 90-kw max. aural. Antenna: 948-ft. above av. terrain, 649-ft. above ground, 2869-ft. above sea level.

Latitude 46° 35' 11"
Longitude 100° 48' 20"

Transmitter: 2-mi. S & 4-mi. E of St. Anthony.

Satellite Earth Stations: Scientific-Atlanta, 4.6-meter C-band; Scientific-Atlanta, 4.6-meter Ku-band; Harris, 3-meter C-band; M/A-Corn, Standard Communications receivers.

Ownership: Forum Publishing Co. (Group Owner).

Began Operation: March 31, 1985.

Represented (sales): Katz Television.

Represented (legal): Holland & Knight.

Personnel:

MARK PRATHER, general manager.

CHUCK PETERSON, local & national sales manager.

JERRY GRIMSTAD, chief engineer.

SUSAN J. EIDER, program director.

BOB PROWSE, promotion director.

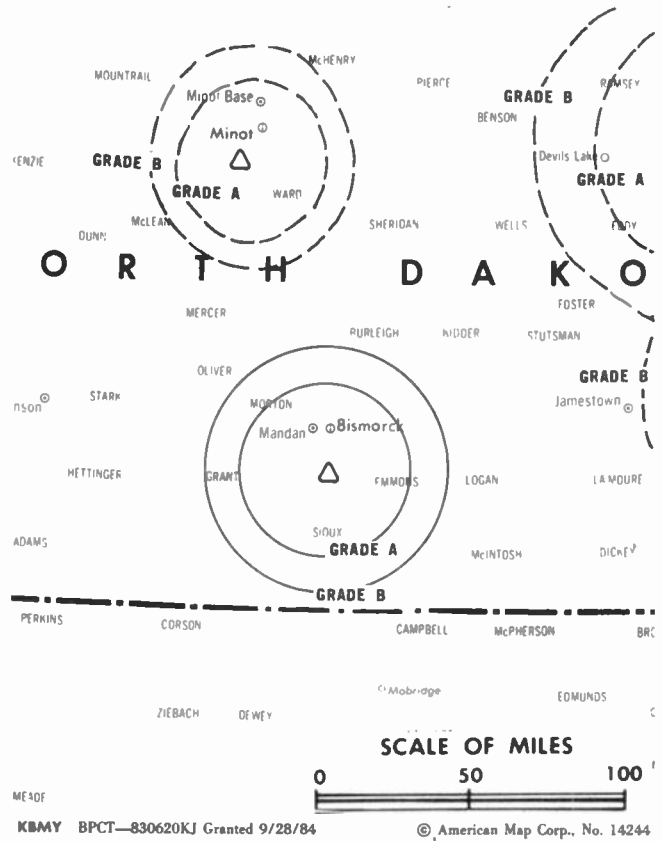
Rates: On request.

Arbitron Data: Figures include KMCY, Minot, ND.

City of License: Bismarck. ADI: Minot-Bismarck-Dickinson, ND-Glendive, MT. Rank: 145.

Total Households: ©MSI Consumer Market Data as of 1/1/90. TV Homes, TV% and Circulation ©1990 Arbitron. County coverage based on Arbitron study.

Net Weekly Circulation	State County	Total Households	TV Households	%
50% & Over				
NORTH DAKOTA				
	Burleigh	23,600	23,400	99
	Emmons	2,000	2,000	100
	Mc Henry	2,800	2,800	100
	Mc Lean	4,500	4,400	98
	Mercer	5,200	5,100	98
	Morton	9,800	9,700	99
	Renville	1,400	1,400	100
	Ward	21,800	21,600	99



Net Weekly Circulation	State County	Total Households	TV Households	%
Between 25-49%				
NORTH DAKOTA				
	Bottineau	3,200	3,200	100
	Dunn	1,600	1,600	100
	Grant	1,500	1,500	100
	Kidder	1,400	1,400	100
	Logan	1,200	1,200	100
	Mountrail	2,900	2,900	100
	Oliver	800	800	100
	Sheridan	1,000	1,000	100
	Stark	8,600	8,500	99
Between 5-24%				
NORTH DAKOTA				
	Burke	1,400	1,400	100
	Hettinger	1,500	1,500	100
	Mc Intosh	1,900	1,900	100
	Pierce	2,000	2,000	100
	Sioux	900	900	100
SOUTH DAKOTA				
	Corson	1,500	1,400	93
Totals		102,500	101,600	99
Net Weekly Circulation (1990)				60,000
Average Daily Circulation (1990)				28,000

North Dakota—Bismarck

KFYR-TV

Ch. 5

(Operates satellites KQCD-TV, Dickinson; KMOT, Minot & KUMV-TV, Williston, ND)

Network Service: NBC.

Licensee: Meyer Broadcasting Co., Box 1738, Bismarck, ND 58502.

Studio: 200 N. 4th St., Bismarck, ND 58501.

Telephone: 701-255-5757. Fax: 701-255-4921.

Technical Facilities: Channel No. 5 (76-82 MHz). Authorized power: 100-kw visual, 13.5-kw aural. Antenna: 1402-ft. above av. terrain, 1101-ft. above ground, 3373-ft. above sea level.

Latitude 46° 36' 17"
Longitude 100° 48' 30"

Transmitter: 12-mi. S of city.

Multichannel TV Sound: Stereo only.

Satellite Earth Stations: GE, 6-meter Ku-band; Harris, 3-meter C-band; Simulcast Ku & C-band; Comsat, Harris, Scientific-Atlanta, Standard Components receivers.

AM Affiliate: KFYR, 5-kw, 550 kHz (ABC).

FM Affiliate: KYYY, 100-kw, 92.9 MHz (No. 225), 1402-ft.

News Services: Agri-data, AP, NBC, Sports News Satellite.

Ownership: Meyer Broadcasting Co. (Group Owner).

Began Operation: December 19, 1953.

Represented (sales): Blair Television; Target Broadcast Sales (Canada).

Represented (legal): Hogan & Hartson.

Represented (engineering): Jules Cohen & Associates, P.C.

Personnel:

JUDITH JOHNSON, president & chief executive officer.

TOM BARR, general manager.

JIM SANDE, operations & programming manager.

PENNY BORG, national & regional sales manager.

JERRY HEGEL, local sales manager.

RICH BEIERLE, chief engineer.

DICK HEIDT, news director.

LINDA JOHNSON, promotion director.

ED KAUTZMAN, business manager.

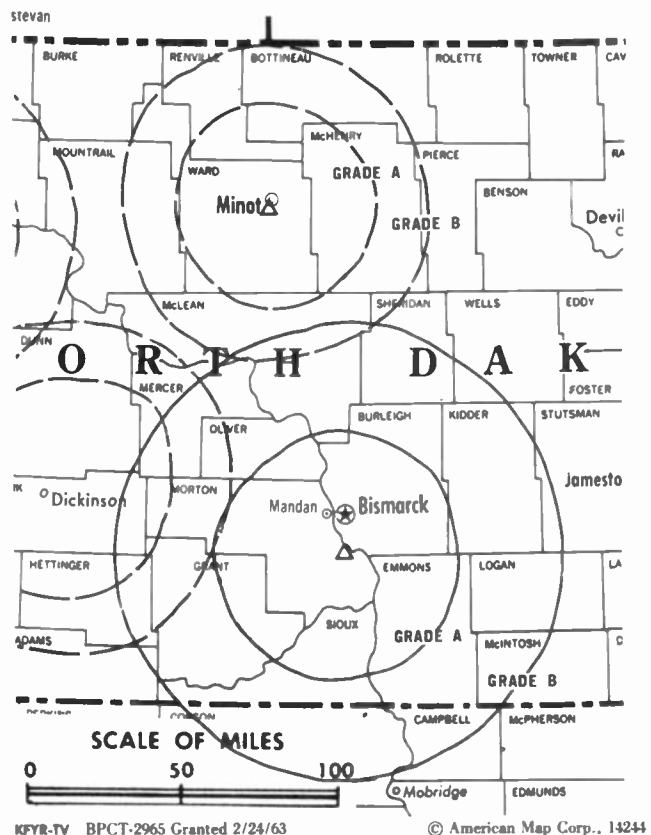
Highest 30 Sec. Rate: \$550.

Rates: Include KQCD-TV, Dickinson; KMOT, Minot & KUMV-TV, Williston, ND.

City of License: Bismarck. ADI: Minot-Bismarck-Dickinson, ND-Glendive, MT. Rank: 145.

Total Households: ©MSI Consumer Market Data as of 1/1/90. TV Homes, TV% and Circulation ©1990 Arbitron. County coverage based on Arbitron study.

Net Weekly Circulation	State County	Total Households	TV Households	%
NORTH DAKOTA				
50% & Over	Burleigh	23,600	23,400	99
	Emmons	2,000	2,000	100
	Grant	1,500	1,500	100
	Hettinger	1,500	1,500	100
	Kidder	1,400	1,400	100
	Logan	1,200	1,200	100
	Mc Intosh	1,900	1,900	100
	Mc Lean	4,500	4,400	98
	Mercer	5,200	5,100	98



KFYR-TV BPCT:2965 Granted 2/24/63

© American Map Corp., 14244

Net Weekly Circulation	State County	Total Households	TV Households	%
50% & Over				
	Morton	9,800	9,700	99
	Oliver	800	800	100
	Sheridan	1,000	1,000	100
	Sioux	900	900	100
SOUTH DAKOTA				
	Campbell	800	800	100
	Corson	1,500	1,400	93
	Walworth	2,700	2,600	96
Between 25-49%				
SOUTH DAKOTA				
	Dewey	1,500	1,400	93
	Mc Pherson	1,500	1,500	100
	Perkins	1,800	1,700	94
Between 5-24%				
NORTH DAKOTA				
	Benson	2,500	2,400	96
	Bowman	1,600	1,600	100
	Dickey	2,500	2,500	100
	Eddy	1,300	1,300	100
	Foster	1,600	1,600	100
	La Moure	2,300	2,300	100
	Stark	8,600	8,500	99
	Stutsman	9,300	9,200	99
	Wells	2,700	2,700	100
Totals		97,500	96,300	99
Net Weekly Circulation (1990)				58,900
Average Daily Circulation (1990)				41,200

There is no more visible place for your advertising message than the pages of the **Television & Cable Factbook**

North Dakota—Bismarck

KXMB-TV

Ch. 12

(Satellite of KXMC-TV, Minot, ND)

Network Service: CBS.

Licensee: Reiten Television Company Inc., Box 1617, Bismarck, ND 58502.

Studio: 1811 North 15, Bismarck, ND 58501.

Telephone: 701-223-9197. Fax: 701-223-3320.

Technical Facilities: Channel No. 12 (204-210 MHz). Authorized power: 316-kw visual, 31.6-kw aural. Antenna: 1580-ft. above av. terrain, 1204-ft. above ground, 3449-ft. above sea level.

Latitude 46° 35' 17"
Longitude 100° 48' 26"

Transmitter: 5-mi. E & 2-mi. S of St. Anthony.

Satellite Earth Stations: In operation; M/A-Com receivers.

News Services: AP, CBS.

Ownership: Reiten Television (Group Owner).

Began Operation: November 19, 1955. Sale to present owner by KXJB-TV, Valley City-Fargo approved by FCC Jan. 27, 1971 (Television Digest, Vol. 11:5).

Represented (sales): Katz Television.

Represented (legal): Fisher, Wayland, Cooper & Leader.

Personnel:

JOHN VON REUDEN, manager.

DAVID REITEN, national sales manager.

TIM J. REITEN, news director.

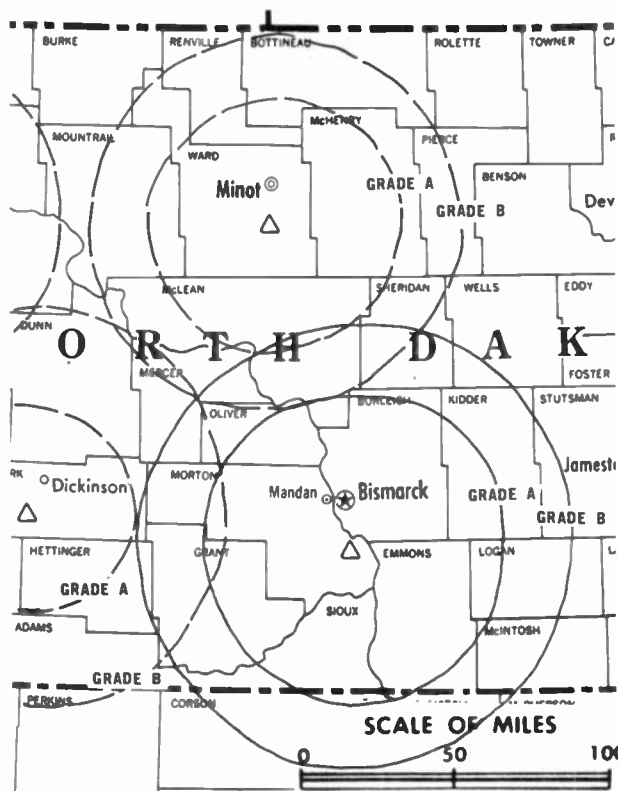
ROCKY HEFTY, chief engineer.

Rates: Sold with KXMC-TV, Minot; KXMD-TV, Williston & KXMA-TV, Dickinson, ND.

City of License: Bismarck. ADI: Minot-Bismarck-Dickinson, ND-Glendive, MT. Rank: 145.

Total Households: ©MSI Consumer Market Data as of 1/1/90. TV Homes, TV% and Circulation ©1990 Arbitron. County coverage based on Arbitron study.

Net Weekly Circulation	State County	Total Households	TV Households	%
50% & Over	NORTH DAKOTA			
	Burleigh	23,600	23,400	99
	Emmons	2,000	2,000	100
	Grant	1,500	1,500	100
	Kidder	1,400	1,400	100
	Logan	1,200	1,200	100
	Mc Intosh	1,900	1,900	100
	Morton	9,800	9,700	99
	Oliver	800	800	100
	Sioux	900	900	100
	SOUTH DAKOTA			
	Campbell	800	800	100
	Between 25-49%	NORTH DAKOTA		
Hettinger	1,500	1,500	100	



KXMB-TV BMPCT-7664 Granted 2/15/77

© American Map Corp., 14244

Net Weekly Circulation	State County	Total Households	TV Households	%
Between 25-49%	SOUTH DAKOTA			
	Mc Lean	4,500	4,400	98
	Mercer	5,200	5,100	98
	Corson	1,500	1,400	93
	Dewey	1,500	1,400	93
	Perkins	1,800	1,700	94
Walworth	2,700	2,600	96	
Between 5-24%	NORTH DAKOTA			
	Adams	1,300	1,300	100
	Eddy	1,300	1,300	100
	Foster	1,600	1,600	100
	Mc Henry	2,800	2,800	100
	Sheridan	1,000	1,000	100
	Stutsman	9,300	9,200	99
	Wells	2,700	2,700	100
	SOUTH DAKOTA			
	Edmunds	1,800	1,800	100
Mc Pherson	1,500	1,500	100	
Totals		85,900	84,900	99
Net Weekly Circulation (1990)				48,700
Average Daily Circulation (1990)				27,300

North Dakota—Devils Lake-Grand Forks

WDAZ-TV

Ch. 8

(Satellite of WDAY-TV, Fargo, ND)

Network Service: ABC.

Licensee: WDAY Inc., 301 S. 8th St., Fargo, ND 58108.

Studio: See WDAY-TV, Fargo.

Telephone: 701-775-2500. Fax: 701-746-4507.

Technical Facilities: Channel No. 8 (180-186 MHz). Authorized power: 316-kw visual, 50-kw aural. Antenna: 1480-ft. above av. terrain, 1458-ft. above ground, 2979-ft. above sea level.

Latitude 48° 08' 24"

Longitude 97° 59' 38"

Transmitter: 9-mi. N of Petersburg, ND.

Satellite Earth Station: Harris, 4.5-meter; Harris, Microdyne receivers.

News Service: AP.

Ownership: Forum Publishing Co. (Group Owner).

Began Operation: February 8, 1967.

Represented (sales): Katz Television.

Represented (legal): Holland & Knight.

Personnel:

ROBERT KERR, station manager.

JACK EISENGIMMER, local sales manager.

CHUCK BUNDLIE, news director.

JULIA SPICER, promotion director.

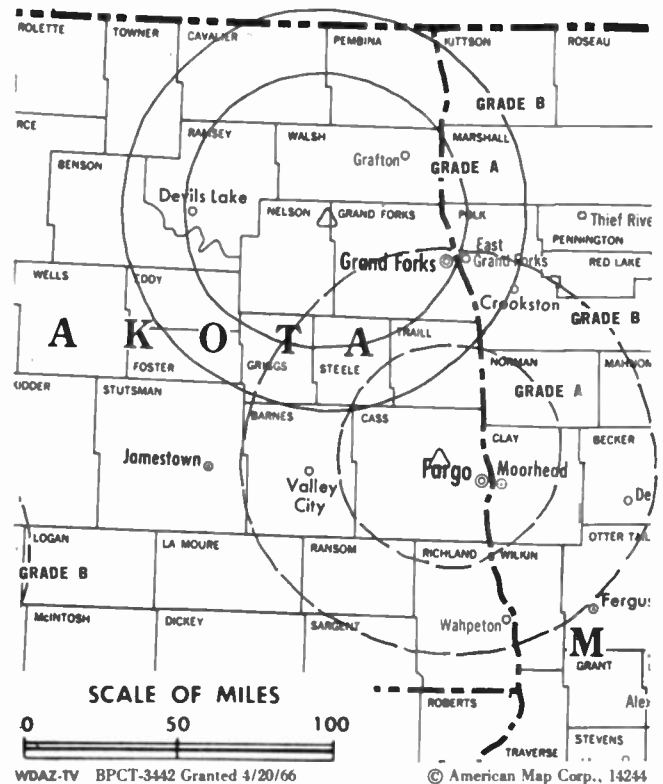
DENNIS CLEMENSON, chief engineer.

Rates: Sold in combination with WDAY-TV, Fargo, ND. Separate rates available on request.

City of License: Devils Lake. ADI: Fargo. Rank: 108.

Total Households: ©MSI Consumer Market Data as of 1/1/90. TV Homes, TV% and Circulation ©1990 Arbitron. County coverage based on Arbitron study.

Net Weekly Circulation	State County	Total Households	TV Households	%
MINNESOTA				
50% & Over	Kittson	2,400	2,300	96
	Lake Of The Woods	1,500	1,400	93
	Marshall	4,500	4,400	98
	Pennington	5,600	5,500	98
	Polk	12,500	12,300	98
	Roseau	5,000	4,700	94
NORTH DAKOTA				
	Benson	2,500	2,400	96
	Cavalier	2,600	2,500	96
	Eddy	1,300	1,300	100
	Foster	1,600	1,600	100
	Grand Forks	24,700	24,500	99
	Nelson	2,000	2,000	100
	Pembina	3,800	3,700	97
	Ramsey	5,100	5,000	98
	Rolette	3,800	3,700	97



Net Weekly Circulation	State County	Total Households	TV Households	%	
50% & Over	Towner	1,600	1,600	100	
	Walsh	5,700	5,600	98	
	Wells	2,700	2,700	100	
Between 25-49%	MINNESOTA		1,800	1,800	100
	NORTH DAKOTA				
	Griggs	1,400	1,400	100	
	Pierce	2,000	2,000	100	
	Traill	3,500	3,500	100	
Between 5-24%	NORTH DAKOTA				
	Bottineau	3,200	3,200	100	
	Mc Henry	2,800	2,800	100	
Totals		103,600	101,900	98	
Net Weekly Circulation (1990)			75,000		
Average Daily Circulation (1990)			48,300		

THIS DATA IS AVAILABLE ON TAPE OR DISKETTE FOR USE ON YOUR OWN COMPUTER OR AS CUSTOMIZED REPORTS

Call Lynn Levine or Nancy Cramer
202-872-9200

North Dakota—Dickinson

KXMA-TV

Ch. 2

Network Service: CBS.

Licensee: Reiten Television Company Inc., Drawer B, Dickinson, ND 58602.

Studio: 119 Second Ave. W, Dickinson, ND 58601.

Mailing Address: Drawer B, Dickinson, ND 58602.

Telephone: 701-227-1400.

Technical Facilities: Channel No. 2 (54-60 MHz). Authorized power: 100-kw visual, 10-kw aural. Antenna: 840-ft. above av. terrain, 621-ft. above ground, 3556-ft. above sea level.

Latitude 46° 43' 30.15"
Longitude 102° 54' 58.16"

Transmitter: 10.5-mi. S, 6-mi. W of Dickinson.

Ownership: Reiten Television (Group Owner).

Began Operation: October 15, 1956. Sale to present owner approved by FCC Dec. 4, 1984. Sale to Northern Plains Bcstg. Group by Stanley Deck approved by FCC April 22, 1983. Sale to Deck by Dickinson Radio Assn. increasing Stanley Deck's holdings from 5% to 99.5% was approved Oct. 25, 1966 (Television Digest, Vol. 6:44).

Represented (sales): Katz Television.

Represented (legal): Fisher, Wayland, Cooper & Leader.

Personnel:

CHARLES TIBOR, general manager.

KEITH TYSVER, chief engineer.

DAVID REITEN, national sales manager.

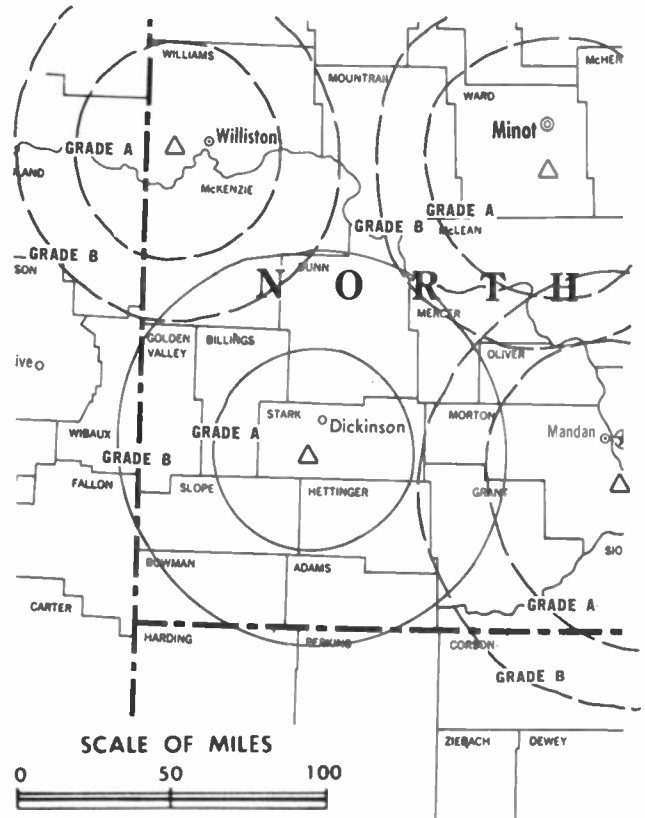
Highest 30 Sec. Rate: \$35.

NETWORK BASE HOURLY RATE: \$100.

City of License: Dickinson. ADI: Minot-Bismarck-Dickinson, ND-Glendive, MT. Rank: 145.

Total Households: ©MSI Consumer Market Data as of 1/1/90. TV Homes, TV% and Circulation ©1990 Arbitron. County coverage based on Arbitron study.

Net Weekly Circulation	State County	Total Households	TV Households	%
50% & Over	NORTH DAKOTA			
	Adams	1,300	1,300	100
	Billings	400	400	100
	Bowman	1,600	1,600	100
	Dunn	1,600	1,600	100
	Golden Valley	900	900	100
	Hettinger	1,500	1,500	100



KXMA-TV BPCT—3391 Granted 3/16/65

© American Map Corp., No. 14244

Net Weekly Circulation	State County	Total Households	TV Households	%
50% & Over	Slope	400	400	100
	Stark	8,600	8,500	99
Between 5-24%	MONTANA			
	Carter	600	600	100
	Wibaux	500	500	100
	NORTH DAKOTA			
	Grant	1,500	1,500	100
	Mercer	5,200	5,100	98
	SOUTH DAKOTA			
Corson	1,500	1,400	93	
Perkins	1,800	1,700	94	
Totals		27,400	27,000	99
Net Weekly Circulation (1990)			13,000	
Average Daily Circulation (1990)			7,000	

North Dakota—Dickinson

KQCD-TV

Ch. 7

(Satellite of KFVR-TV, Bismarck, ND)

Network Service: NBC.

Licensee: Meyer Broadcasting Co., Box 1738, Bismarck, ND 58502.

Studio: 373 21st St. East, Dickinson, ND 58601.

Telephone: 701-225-6843.

Technical Facilities: Channel No. 7 (174-180 MHz). Authorized power: 282-kw visual, 63-kw aural. Antenna: 730-ft. above av. terrain, 649-ft. above ground, 3349-ft. above sea level.

Latitude 46° 56' 49"
Longitude 102° 59' 17"

Transmitter: 10.5-mi. WNW of Dickinson.

Multichannel TV Sound: Stereo only.

Satellite Earth Station: Harris, 4.6-meter Ku-band; Standard Communications receivers.

News Services: Agri-data, AP, NBC.

Ownership: Meyer Broadcasting Co. (Group Owner).

Began Operation: July 28, 1980.

Represented (sales): Blair Television.

Represented (legal): Hogan & Hartson.

Represented (engineering): Jules Cohen & Associates, P.C.

Personnel:

JUDITH JOHNSON, president & chief executive officer (Bismarck).

TOM BARR, general manager (Bismarck).

SUSAN RYDBERG, manager.

RON ZENOR, chief engineer.

TOM ACKERMAN, news director.

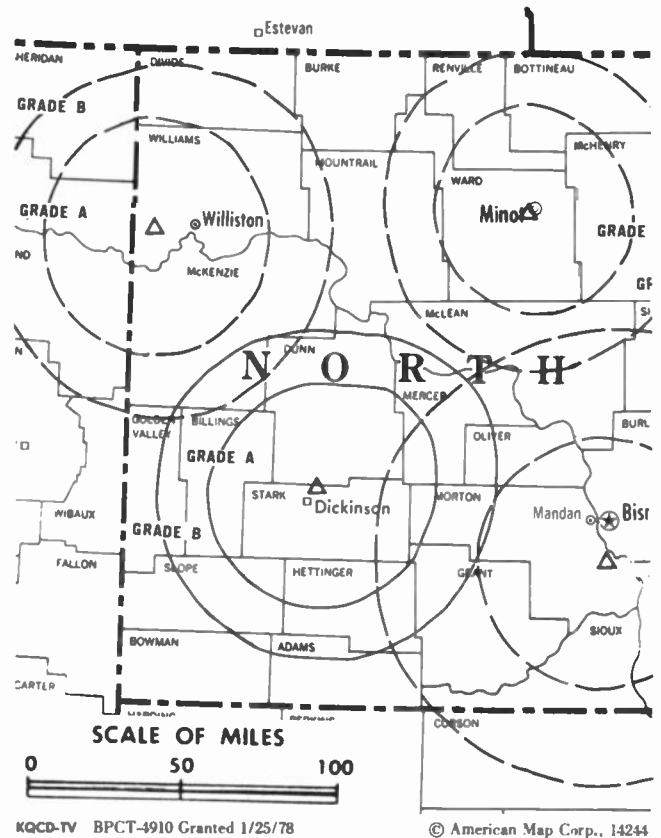
JOE HETZEL, program director.

Rates: Sold in combination with KFVR-TV, Bismarck.

City of License: Dickinson. ADI: Minot-Bismarck-Dickinson, ND-Glendive, MT. Rank: 145.

Total Households: ©MSI Consumer Market Data as of 1/1/90. TV Homes, TV% and Circulation ©1990 Arbitron. County coverage based on Arbitron study.

Net Weekly Circulation	State County	Total Households	TV Households	%
50% & Over	MONTANA			
	Wibaux	500	500	100
	NORTH DAKOTA			
	Adams	1,300	1,300	100
	Billings	400	400	100
	Bowman	1,600	1,600	100



Net Weekly Circulation	State County	Total Households	TV Households	%
50% & Over	Dunn	1,600	1,600	100
	Golden Valley	900	900	100
	Slope	400	400	100
	Stark	8,600	8,500	99
NORTH DAKOTA				
Between 25-49%	Hettinger	1,500	1,500	100
NORTH DAKOTA				
Between 5-24%	Mc Kenzie	2,700	2,700	100
Totals		19,500	19,400	99
Net Weekly Circulation (1990)				14,700
Average Daily Circulation (1990)				10,300

Your message in this ad space could cost as little as \$95, and it will reach the people important to you!

Television & Cable Factbook

North Dakota—Fargo-Grand Forks

KTHI-TV

Ch. 11

Network Service: NBC.

Licensee: Spokane Television Inc., 1350 21st Ave. S, Fargo, ND 58103.

Studios: 1350 21st Ave. S, Fargo, ND 58103; 314 9th Ave. N, Grand Forks, ND 58201.

Mailing Address: Box 1878, Fargo, ND 58107.

Telephones: 701-237-5211, Fargo; 701-772-3481, Grand Forks.

TWX: 910-673-8302.

Technical Facilities: Channel No. 11 (198-204 MHz). Authorized power: 304-kw visual, 45.7-kw aural. Antenna: 2000-ft. above av. terrain, 2063-ft. above ground, 3058-ft. above sea level.

Latitude 47° 20' 36"
Longitude 97° 17' 17"

Transmitter: 3-mi. W of Blanchard.

Multichannel TV Sound: Stereo only.

Satellite Earth Stations: Harris, 6.1-meter C-band; RCA, 4.5-meter Ku-band; Harris, M/A-Com, Standard Components receivers.

News Services: AP, NBC.

Ownership: Morgan Murphy Stations (Group Owner).

Began Operation: October 11, 1959. Sale by Fuqua Communications to present owner approved by FCC Dec. 23, 1968 (Television Digest, Vol. 9:4). Previously, sale of control to Natco by Polaris Corp. approved Sept. 23, 1966 (Vol. 5:51; 6:39, 40). Sale of control to Polaris by North Dakota Bcstg. approved by FCC July 25, 1962 (Vol. 2:20).

Represented (sales): Harrington, Righter & Parsons Inc.

Represented (legal): Brown, Finn & Nietert, Chartered.

Personnel:

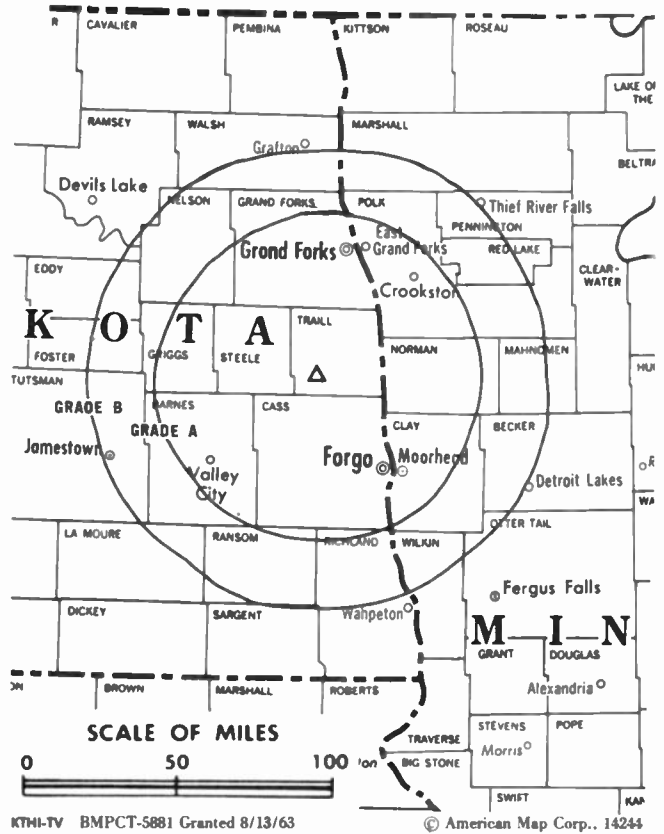
ELIZABETH M. BURNS, president.
JOHN P. HRUBESKY, vice president & general manager.
DALE BOSCH, station manager & program director.
PETE ANDERSON, general sales manager.
JOY RYAN, national sales manager.
CHARLEY JOHNSON, news director.
PAM PETRIK, creative services & promotion.
CAROL GILLET, traffic manager.
ROGER JOHNSON, chief engineer.
ARNIE BUCK, business manager.

Highest 30 Sec. Rate: \$765.

City of License: Fargo. ADI: Fargo. Rank: 108.

Total Households: ©ANSI Consumer Market Data as of 1/1/90. TV Homes, TV% and Circulation ©1990 Arbitron. County coverage based on Arbitron study.

Net Weekly Circulation	State County	Total Households	TV Households	%
50% & Over	MINNESOTA			
	Becker	11,200	11,000	98
	Clay	17,100	17,000	99
	Clearwater	3,200	3,100	97
	Grant	2,700	2,700	100
	Kittson	2,400	2,300	96
	Lake Of The Woods	1,500	1,400	93
	Mahnomen	1,700	1,700	100
	Marshall	4,500	4,400	98
	Norman	3,300	3,200	97
	Otter Tail	20,100	19,700	98
	Pennington	5,600	5,500	98
	Polk	12,500	12,300	98
	Red Lake	1,800	1,800	100
	Roseau	5,000	4,700	94
	Wilkin	2,800	2,800	100



Net Weekly Circulation	State County	Total Households	TV Households	%
50% & Over	NORTH DAKOTA			
	Barnes	5,000	5,000	100
	Cass	39,900	39,600	99
	Cavalier	2,600	2,500	96
	Dickey	2,500	2,500	100
	Eddy	1,300	1,300	100
	Foster	1,600	1,600	100
	Grand Forks	24,700	24,500	99
	Griggs	1,400	1,400	100
	La Moure	2,300	2,300	100
	Nelson	2,000	2,000	100
	Pembina	3,800	3,700	97
	Ramsey	5,100	5,000	98
	Ransom	2,500	2,500	100
	Richland	7,100	7,000	99
	Sargent	2,000	2,000	100
	Steele	1,100	1,100	100
Stutsman	9,300	9,200	99	
Towner	1,600	1,600	100	
Trail	3,500	3,500	100	
Walsh	5,700	5,600	98	
Between 25-49%	MINNESOTA			
	Douglas	11,600	11,400	98
	Pope	4,600	4,500	98
	Stevens	3,600	3,500	97
	Traverse	1,800	1,800	100
NORTH DAKOTA	Benson	2,500	2,400	96
(Continued on page A-859)				
Totals		283,400	279,000	98
Net Weekly Circulation (1990)			195,000	
Average Daily Circulation (1990)			113,200	

North Dakota—Fargo-Moorhead, Minnesota

KVRR

Ch. 15

(Also operates KJRR, Jamestown; KNRR, Pembina, ND & KBRR, Thief River Falls, MN)

Network Service: Fox.

Licensee: Red River Broadcast Corp., 4015 9th Ave. SW, Fargo, ND 58103.

Studio: 4015 9th Ave. SW, Fargo, ND 58103.

Telephone: 701-277-1515. TWX: 510-600-6414. Fax: 701-277-1830.

Technical Facilities: Channel No. 15 (476-482 MHz). Authorized power: 4150-kw max. visual, 415-kw max. aural. Antenna: 1216-ft. above av. terrain, 1065-ft. above ground, 2503-ft. above sea level.

Latitude 46° 40' 27"
Longitude 96° 13' 39"

Transmitter: 1-mi. N of Hwy. 32, 0.5-mi. E of intersection of Hwys. 32 & 34, Tansem, MN.

Multichannel TV Sound: Stereo only.

Satellite Earth Stations: Andrew, 7-meter; Scientific-Atlanta, 7-meter; Scientific-Atlanta, 5-meter; Harris, 4.5-meter Ku-band; RCA Ku-band; Scientific-Atlanta, M/A-Com receivers.

News Service: INN.

Ownership: Red River Broadcast Corp. (Group Owner).

Began Operation: February 14, 1983. Sale to Fargo Bcstg. Corp. approved by FCC March 12, 1985. Transfer of 50% to John W. Boler approved by FCC July 19, 1985. Transfer from Boler to present owner approved Aug. 4, 1987.

Represented (sales): Blair Television.

Represented (legal): Crowell & Moring.

Represented (engineering): du Treil, Lundin & Rackley.

Personnel:

- RO GRIGNON, general manager.
- MARK RING, general sales manager.
- SUE LITZINGER, local sales manager.
- KENT LIEN, program manager.
- NANCY BARR, operations manager & promotion director.
- KATHY LAU, business manager.
- JOHN TRITTINGER, production manager.
- CANDACE KASSENBERG, public service director.
- CHUCK TRAUTNER, engineering director.

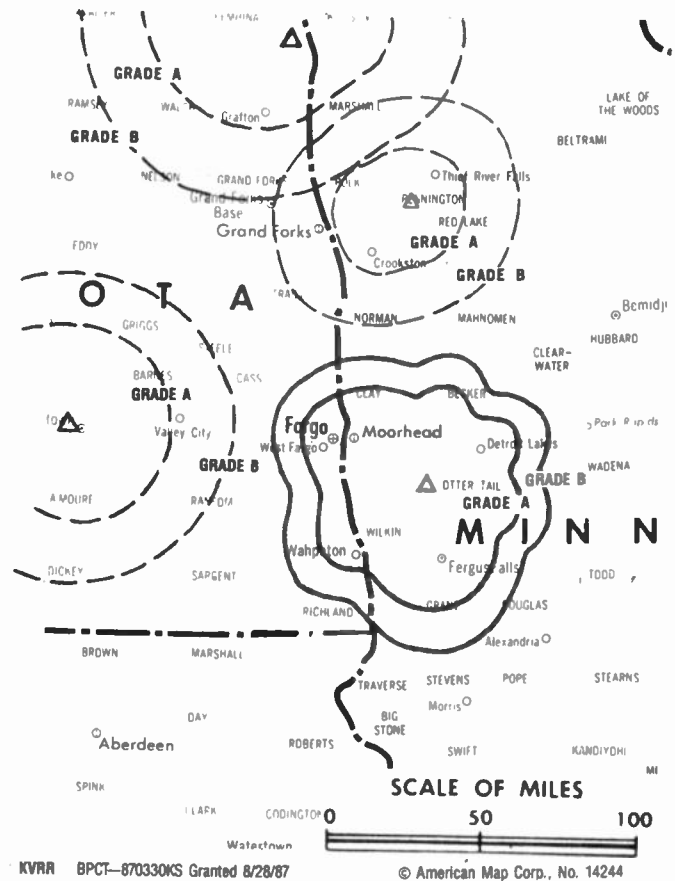
Rates: On request.

Arbitron Data: Figures include KJRR, Jamestown; KNRR, Pembina, ND & KBRR, Thief River Falls, MN.

City of License: Fargo. ADI: Fargo. Rank: 108.

Total Households: ©MSI Consumer Market Data as of 1/1/80. TV Homes, TV% and Circulation ©1990 Arbitron. County coverage based on Arbitron study.

Net Weekly Circulation	State County	Total Households	TV Households	%	
MINNESOTA					
50% & Over	Becker	11,200	11,000	98	
	Beltrami	12,000	11,500	96	
	Clay	17,100	17,000	99	
	Kittson	2,400	2,300	96	
	Otter Tail	20,100	19,700	98	
	Pennington	5,600	5,500	98	
	Polk	12,500	12,300	98	
	Red Lake	1,800	1,800	100	
	Roseau	5,000	4,700	94	
	Wilkin	2,800	2,800	100	
	NORTH DAKOTA				
		Cass	39,900	39,600	99



Net Weekly Circulation	State County	Total Households	TV Households	%
50% & Over	Foster	1,600	1,600	100
	Grand Forks	24,700	24,500	99
	Pembina	3,800	3,700	97
	Richland	7,100	7,000	99
	Trail	3,500	3,500	100
Between 25-49%	MINNESOTA			
	Cass	8,300	8,000	96
	Clearwater	3,200	3,100	97
	Douglas	11,600	11,400	98
	Hubbard	5,900	5,700	97
	Mahnomen	1,700	1,700	100
	Marshall	4,500	4,400	98
	Norman	3,300	3,200	97
	Traverse	1,800	1,800	100
	Wadena	5,000	4,800	96
	NORTH DAKOTA			
Barnes	5,000	5,000	100	
Benson	2,500	2,400	96	
Cavalier	2,600	2,500	96	
Dickey	2,500	2,500	100	
Eddy	1,300	1,300	100	
Griggs	1,400	1,400	100	
La Moure	2,300	2,300	100	
Logan	1,200	1,200	100	
Ramsey	5,100	5,000	98	
Ransom	2,500	2,500	100	
Steele	1,100	1,100	100	
(Continued on page A-869)				
Totals		294,200	289,500	98
Net Weekly Circulation (1990)				136,700
Average Daily Circulation (1990)				61,200

North Dakota—Fargo

WDAY-TV

Ch. 6

(Operates satellite WDAZ-TV, Devils Lake, ND)

Network Service: ABC.

Licensee: WDAY Inc., Box 2466, Fargo, ND 58108.

Studio: 301 S. 8th St., Fargo, ND 58108.

Mailing Address: Box 2466, Fargo, ND 58108.

Telephone: 701-237-6500. TWX: 910-673-8301. Fax: 701-241-5368.

Technical Facilities: Channel No. 6 (82-88 MHz). Authorized power: 100-kw visual, 11.2-kw aural. Antenna: 1150-ft. above av. terrain, 1203-ft. above ground, 2149-ft. above sea level.

Latitude 47° 00' 43"
Longitude 97° 11' 58"

Transmitter: 1-mi. E of Amentia, ND.

Satellite Earth Stations: Microdyne, 7-meter; Scientific-Atlanta, 7-meter; Microdyne, Scientific-Atlanta receivers.

AM Affiliate: WDAY, 5-kw, 970 kHz (NBC).

FM Affiliate: WDAY-FM, 100-kw, 93.7 MHz (No. 229), 1150-ft.

News Services: AP, Conus.

Ownership: Forum Publishing Co. (Group Owner).

Began Operation: June 1, 1953. Sale of 55.56% control to Fargo Forum by E. C. & Marie E. Reineke to give its owners, Black family, 100% control approved July 20, 1960 by FCC (Television Digest, Vol. 16:31).

Represented (sales): Katz Television.

Represented (legal): Holland & Knight.

Personnel:

WILLIAM C. MARCIL, president.

MARK PRATHER, general manager.

TOM THOMPSON, chief engineer.

AL AAMODT, news director.

SUSAN EIDER, program director.

BOB PROWSE, promotion & merchandising manager.

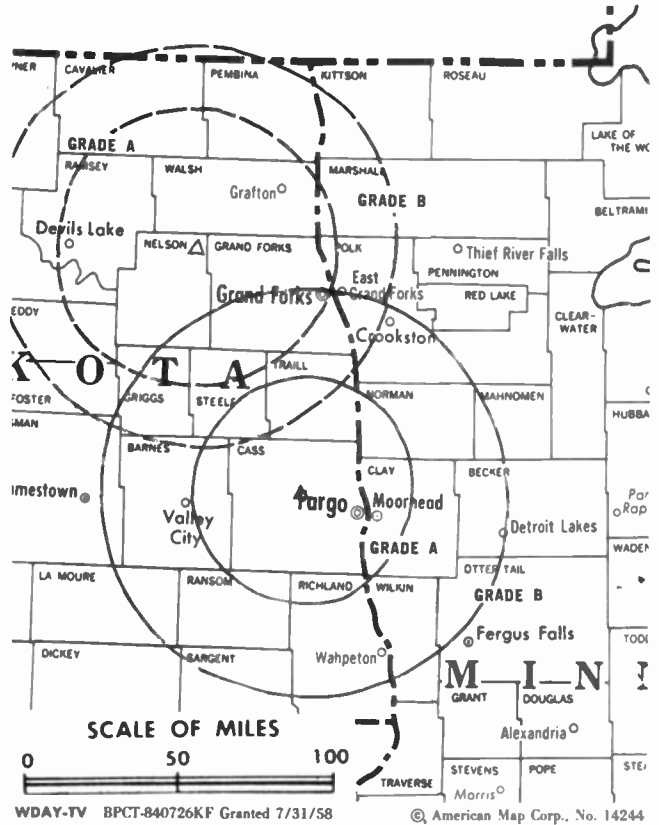
Highest 30 Sec. Rate: \$700.

NETWORK BASE HOURLY RATE: \$500.

City of License: Fargo. ADI: Fargo. Rank: 108.

Total Households: ©MSI Consumer Market Oats as of 1/1/90. TV Homes, TV% and Circulation ©1990 Arbitron. County coverage based on Arbitron study.

Net Weekly Circulation	State County	Total Households	TV Households	%
50% & Over	MINNESOTA			
	Becker	11,200	11,000	98
	Clay	17,100	17,000	99
	Mahnomen	1,700	1,700	100
	Norman	3,300	3,200	97
	Otter Tail	20,100	19,700	98
	Wilkin	2,800	2,800	100
	NORTH DAKOTA			
	Barnes	5,000	5,000	100
	Cass	39,900	39,600	99
	Dickey	2,500	2,500	100
	La Moure	2,300	2,300	100



Net Weekly Circulation	State County	Total Households	TV Households	%
50% & Over	Ransom	2,500	2,500	100
	Richland	7,100	7,000	99
	Sargent	2,000	2,000	100
	Steele	1,100	1,100	100
	Stutsman	9,300	9,200	99
	Trail	3,500	3,500	100
Between 25-49%	MINNESOTA			
	Clearwater	3,200	3,100	97
	Polk	12,500	12,300	98
	Red Lake	1,800	1,800	100
	NORTH DAKOTA			
	Griggs	1,400	1,400	100
Between 5-24%	SOUTH DAKOTA			
	Marshall	2,000	2,000	100
	MINNESOTA			
	Grant	2,700	2,700	100
	Marshall	4,500	4,400	98
	Traverse	1,800	1,800	100
Totals	NORTH DAKOTA			
	Cavalier	2,600	2,500	96
	Eddy	1,300	1,300	100
	Foster	1,600	1,600	100
	Nelson	2,000	2,000	100
	Pembina	3,800	3,700	97
	Ramsey	5,100	5,000	98
	Wells	2,700	2,700	100
	SOUTH DAKOTA			
	Roberts	3,900	3,800	97
	Totals		184,300	182,200
Net Weekly Circulation (1990)			118,300	
Average Daily Circulation (1990)			70,800	

North Dakota—Jamestown

KJRR

Ch. 7

(Satellite of KVRR, Fargo, ND)

Network Service: Fox.

Licensee: Red River Broadcast Corp., 4015 9th Ave. SW, Fargo, ND 58103.

Studio: See KVRR, Fargo.

Mailing Address: Box 9115, Fargo, ND 58106.

Telephone: 701-277-1515. TWX: 510-600-6414. Fax: 701-277-1830.

Technical Facilities: Channel No. 7 (174-180 MHz). Authorized power: 316-kw visual, 31.6-kw aural. Antenna: 443-ft. above av. terrain, 449-ft. above ground, 1935-ft. above sea level.

Latitude	46°	55'	25"
Longitude	98°	46'	20"

Transmitter: 2.5-mi. WNW of Fort Seward Historic site, Jamestown.

Ownership: Red River Broadcast Corp. (Group Owner).

Began Operation: October 7, 1988.

Represented (sales): Blair Television.

Represented (legal): Crowell & Moring.

Represented (engineering): du Treil, Lundin & Rackley.

Personnel:

RO GRIGNON, general manager.

MARK RING, general sales manager.

SUE LITZINGER, local sales manager.

CHUCK TRAUTNER, director of engineering.

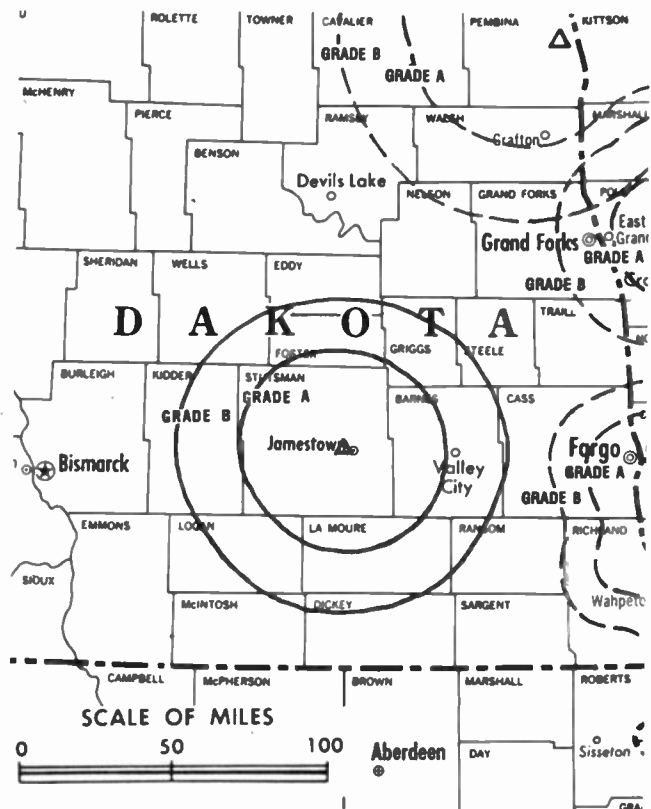
KENT LIEN, program director.

NANCY BARR, operations manager & promotion director.

KATHY LAU, business manager.

JOHN TRITTINGER, production manager.

CANDACE KASSENBERG, public service director.



Rates: On request.

Arbitron Data: Included with KVRR, Fargo, ND.

City of License: Jamestown. ADI: Fargo. Rank: 108.

North Dakota—Minot

KMCY

Ch. 14

(Satellite of KBMY, Bismarck, ND)

Network Service: ABC.

Grantee: WDAY Inc., 301 S. Eighth St., Fargo, ND 58103.

Studio: See KBMY, Bismarck.

Telephone: 701-223-1700.

Technical Facilities: Channel No. 14 (470-476 MHz). Authorized power: 513-kw visual, 90-kw aural. Antenna: 829-ft. above av. terrain, 649-ft. above ground, 2723-ft. above sea level.

Latitude 48° 03' 13"

Longitude 101° 23' 05"

Transmitter: 11.5-mi. S & 4-mi. W of Minot.

Satellite Earth Station: Harris, 3.6-meter; Harris receivers.

Ownership: Forum Publishing Co. (Group Owner).

Began Operation: June 19, 1985.

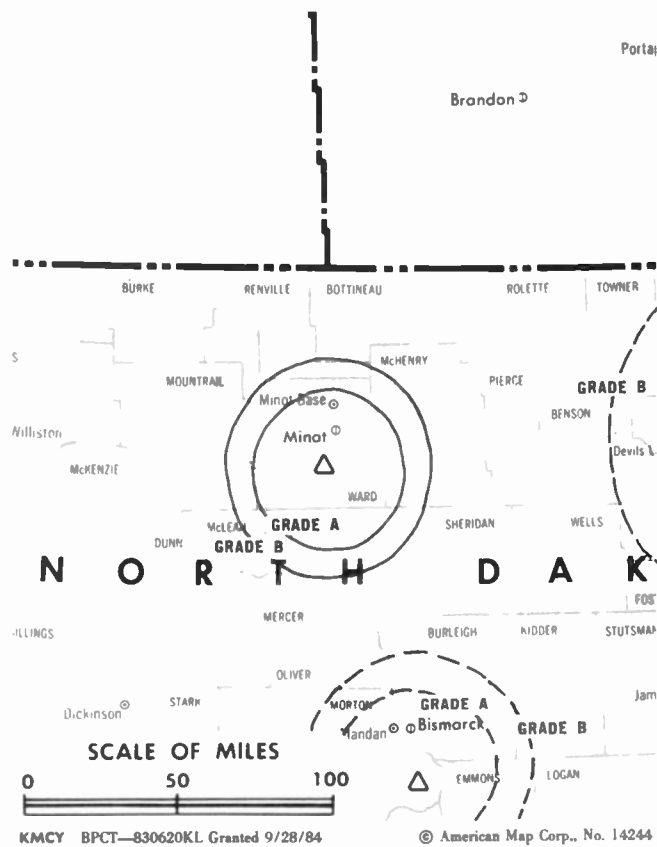
Represented (sales): Katz Television.

Represented (legal): Holland & Knight.

Personnel:

MARK PRATHER, station manager.
 CHUCK PETERSON, general sales manager.
 DON HUMPHRIES, local sales manager.
 JERRY GRIMSTAD, chief engineer.
 SUSAN J. EIDER, program director.
 BOB PROWSE, promotion director.

Rates: On request.



Arbitron Data: Included with KBMY, Bismarck, ND.

City of License: Minot. ADI: Minot-Bismarck-Dickinson, ND-Glendive, MT. Rank: 145.

North Dakota—Minot

KMOT

Ch. 10

(Satellite of KFYP-TV, Bismarck, ND)

Network Service: NBC.

Licensee: Meyer Broadcasting Co., Box 1738, Bismarck, ND 58502.

Studio: 1800 S.W. 16th St., Minot, ND 58702.

Telephone: 701-852-4101. Fax: 701-838-8195.

Technical Facilities: Channel No. 10 (192-198 MHz). Authorized power: 214-kw visual, 42.7-kw aural. Antenna: 680-ft. above av. terrain, 687-ft. above ground, 2444-ft. above sea level.

Latitude 48° 12' 56"
Longitude 101° 19' 05"

Transmitter: 1800 16th St. SW.

Multichannel TV Sound: Stereo only.

Satellite Earth Station: M/A-Corn, 3-meter; M/A-Corn receivers.

News Services: Agri-data, AP, NBC.

Ownership: Meyer Broadcasting Co. (Group Owner).

Began Operation: January 20, 1958.

Represented (sales): Blair Television.

Represented (legal): Hogan & Hartson.

Personnel:

JUDITH JOHNSON, president & chief executive officer (Bismarck).

TOM BARR, general manager (Bismarck).

WAYNE SANDERS, station manager.

RAY ROBERTS, chief engineer.

COLLEEN ANDERSON, local sales manager.

KEITH DARNEY, news director.

ROD WILSON, program director.

Highest 30 Sec. Rate: \$85.

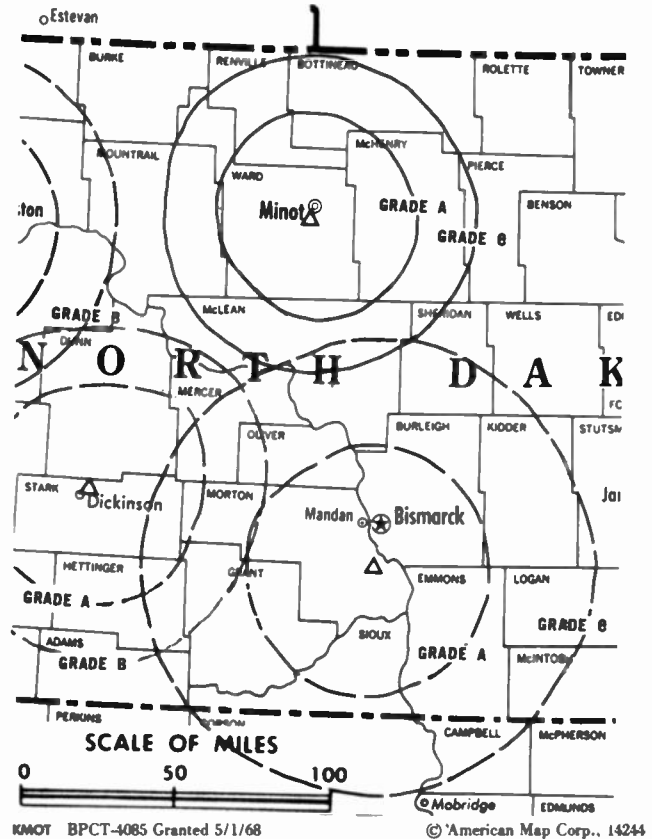
Rates: Sold in combination with KFYP-TV, Bismarck, ND.

NETWORK BASE HOURLY RATE: \$147.

City of License: Minot. ADI: Minot-Bismarck-Dickinson, ND-Glendive, MT. Rank: 145.

Total Households: ©MSI Consumer Market Data as of 1/1/90. TV Homes, TV% and Circulation ©1990 Arbitron. County coverage based on Arbitron study.

Net Weekly Circulation	State County	Total Households	TV Households	%
NORTH DAKOTA				
50% & Over	Bottineau	3,200	3,200	100
	Burke	1,400	1,400	100



Net Weekly Circulation	State County	Total Households	TV Households	%
50% & Over	Mc Henry	2,800	2,800	100
	Mountrail	2,900	2,900	100
	Pierce	2,000	2,000	100
	Renville	1,400	1,400	100
	Rolette	3,800	3,700	97
	Ward	21,800	21,600	99
BETWEEN 25-49%	NORTH DAKOTA			
	Benson	2,500	2,400	96
	Mc Lean	4,500	4,400	98
BETWEEN 5-24%	NORTH DAKOTA			
	Sheridan	1,000	1,000	100
	Towner	1,600	1,600	100
Totals		51,600	51,100	99
Net Weekly Circulation (1990)			37,300	
Average Daily Circulation (1990)			24,100	

North Dakota—Minot

KXMC-TV

Ch. 13

(Operates satellites KXMB-TV, Bismarck; KXMA-TV, Dickinson & KXMD-TV, Williston, ND)

Network Service: CBS.

Licensee: Reiten Television Inc., Box 1686, Minot, ND 58702.

Studio: 3425 S. Broadway, Minot, ND 58701.

Telephone: 701-852-2104. Fax: 701-838-9360.

Technical Facilities: Channel No. 13 (210-216 MHz). Authorized power: 316-kw visual, 31.6-kw aural. Antenna: 1131-ft. above av. terrain, 1081-ft. above ground, 3146-ft. above sea level.

Latitude 48° 03' 02"
Longitude 101° 20' 29"

Transmitter: 11.5-mi. S of Minot.

Satellite Earth Stations: 2 in operation; Scientific-Atlanta receivers.

AM Affiliate: KCJB, 5-kw, 910 kHz.

FM Affiliate: KHHT-FM, 58-kw, 97.1 MHz (No. 246), 830-ft.

News Services: AP, National Weather Wire, NOAA.

Ownership: Reiten Television (Group Owner).

Began Operation: April 4, 1953. Sale to present owners by North Dakota Bcstg. Co. Inc. approved Oct. 20, 1959 by FCC (Television Digest, Vol. 15:37, 43).

Represented (sales): Katz Television.

Represented (legal): Fisher, Wayland, Cooper & Leader.

Personnel:

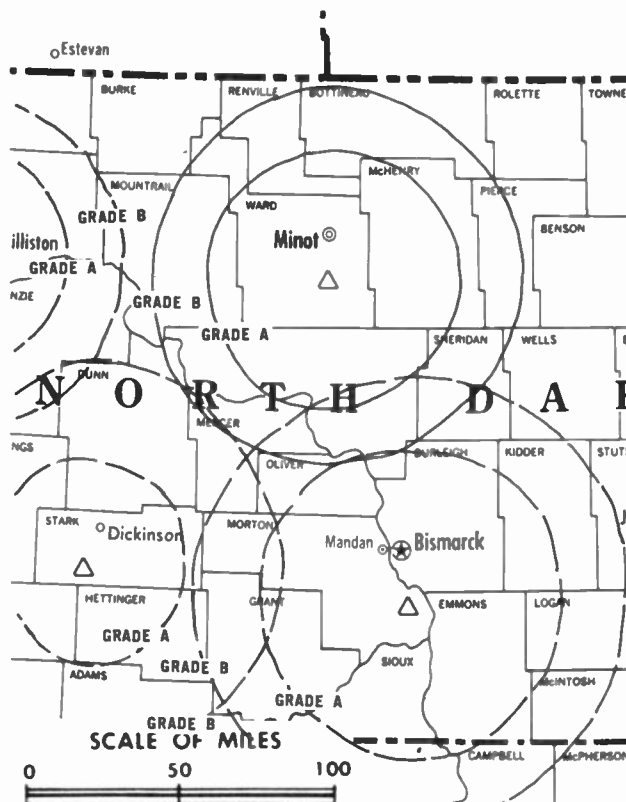
DAVID REITEN, president.
ROD ROMINE, operations manager.
ROBERT ROMINE, local sales manager.
DUANE AASE, chief engineer.
MARK NARUM, news director.

Rates: Sold with KXMB-TV, Bismarck; KXMA-TV, Dickinson & KXMD-TV, Williston, ND.

City of License: Minot. ADI: Minot-Bismarck-Dickinson, ND-Glendive, MT. Rank: 145.

Total Households: ©MSI Consumer Market Data as of 1/1/90. TV Homes, TV% and Circulation ©1990 Arbitron. County coverage based on Arbitron study.

Net Weekly Circulation	State County	Total Households	TV Households	%
50% & Over	NORTH DAKOTA			
	Bottineau	3,200	3,200	100
	Burke	1,400	1,400	100
	Mc Henry	2,800	2,800	100
	Mc Lean	4,500	4,400	98
	Mercer	5,200	5,100	98



KXMC-TV BPCT-830628KF Granted 9/21/83

©American Map Corp., No. 14244

Net Weekly Circulation	State County	Total Households	TV Households	%	
50% & Over	Mountrail	2,900	2,900	100	
	Pierce	2,000	2,000	100	
	Renville	1,400	1,400	100	
	Rolette	3,800	3,700	97	
	Sheridan	1,000	1,000	100	
	Towner	1,600	1,600	100	
	Ward	21,800	21,600	99	
	Wells	2,700	2,700	100	
	NORTH DAKOTA				
	Between 25-49%	Dunn	1,600	1,600	100
Oliver		800	800	100	
NORTH DAKOTA					
Between 5-24%	Benson	2,500	2,400	96	
	Mc Kenzie	2,700	2,700	100	
	Williams	9,700	9,600	99	
Totals		71,600	70,900	99	
Net Weekly Circulation (1990)				46,600	
Average Daily Circulation (1990)				30,500	

North Dakota—Pembina

KNRR

Ch. 12

(Satellite of KVRR, Fargo, ND)

Network Service: Fox

Licensee: Red River Broadcast Corp., 4015 9th Ave. SW, Fargo, ND 58103.

Studio: 4015 9th Ave. SW, Fargo, ND 58103.

Telephone: 701-277-1515. **TWX:** 510-600-6414. **Fax:** 701-277-1830.

Technical Facilities: Channel No. 12 (204-210 MHz). Authorized power: 316-kw visual, 31.6-kw aural. Antenna: 1292-ft. above av. terrain, 1303-ft. above ground, 2034-ft. above sea level.

Latitude	48°	59'	42"
Longitude	97°	24'	26"

Transmitter: 7.5-mi. WNW of Pembina, 1.78-mi. N of State Hwy. 55.

Multichannel TV Sound: Stereo only.

Ownership: Red River Broadcast Corp. (Group Owner).

Began Operation: August 11, 1985.

Represented (sales): Blair Television.

Represented (legal): Crowell & Moring.

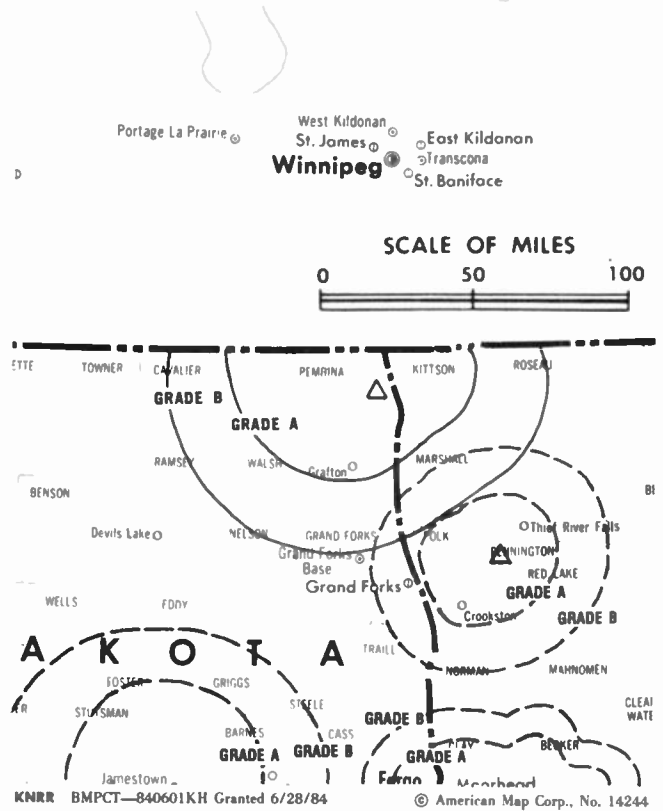
Represented (engineering): du Treil, Lundin & Rackley.

Personnel:

See KVRR, Fargo, ND.

Rates: On request.

Arbitron Data: Included with KVRR, Fargo, ND.



City of License: Pembina. **ADI:** Fargo. **Rank:** 108.

North Dakota—Valley City-Fargo

KXJB-TV

Ch. 4

Network Service: CBS.

Licensee: North American Communication Corp., Box 10399, Fargo, ND 58106-0399.

Studio: 4302 13th Ave. S, Fargo, ND 58103.

Telephone: 701-282-0444. TWX: 910-673-8307. Fax: 701-282-9331.

Technical Facilities: Channel No. 4 (66-72 MHz). Authorized power: 97.7-kw visual, 10-kw aural. Antenna: 2030-ft. above av. terrain, 2060-ft. above ground, 3120-ft. above sea level.

Latitude 47° 16' 45"
Longitude 97° 20' 18"

Transmitter: 3-mi. E of Galesburg, ND.

Satellite Earth Stations: Scientific-Atlanta, 7-meter C-band; Harris, 6.1-meter C-band; Vertex, 5-meter Ku-band; Scientific-Atlanta, 4.6-meter C-band; Harris, M/A-Com, Scientific-Atlanta receivers.

News Services: AP, UPI.

Ownership: North American Communication Corp.

Began Operation: July 12, 1954. Sale to present owner approved by FCC Nov. 30, 1978.

Represented (sales): Seltel Inc.; Hyett/Ramsland Inc. (Minneapolis).

Represented (legal): Reed, Smith, Shaw & McClay.

Personnel:

BRUCE E. BARNES, president & general manager.

PAUL WICKRE, station & general sales manager.

ARVID SONSTELIE, chief engineer.

DAVID HOGLIN, news director.

BERNADETTE HENDRICKSON, program director.

LINDA BIRMINGHAM, promotion director.

CURT SOMMER, business manager.

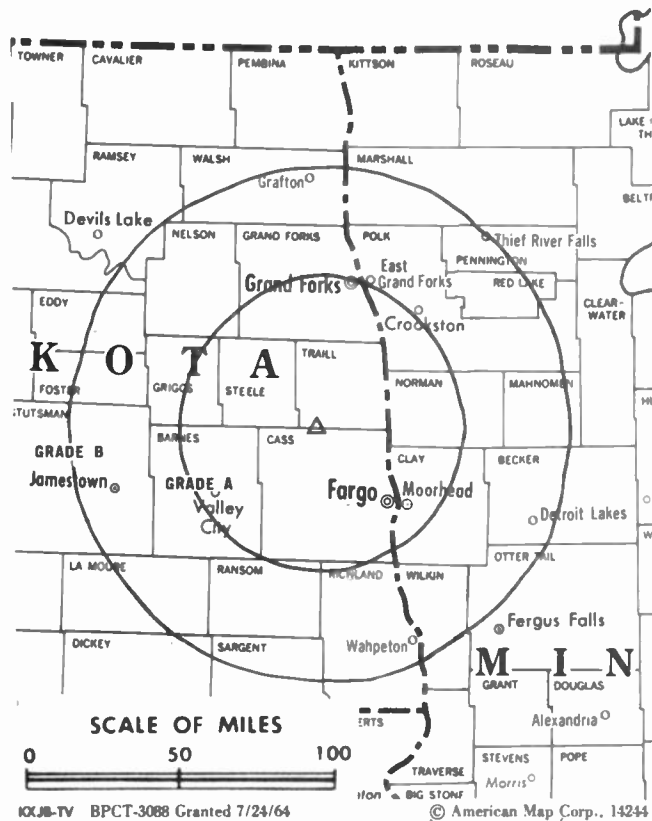
Highest 30 Sec. Rate: \$500.

NETWORK BASE HOURLY RATE: \$757.

City of License: Valley City. ADI: Fargo. Rank: 108.

Total Households: ©MSI Consumer Market Data as of 1/1/90. TV Homes, TV% and Circulation ©1990 Arbitron. County coverage based on Arbitron study.

Net Weekly Circulation	State County	Total Households	TV Households	%
50% & Over	MINNESOTA			
	Becker	11,200	11,000	98
	Clay	17,100	17,000	99
	Clearwater	3,200	3,100	97
	Kittson	2,400	2,300	96
	Lake Of The Woods	1,500	1,400	93
	Mahnomen	1,700	1,700	100
	Marshall	4,500	4,400	98
	Norman	3,300	3,200	97
	Otter Tail	20,100	19,700	98
	Pennington	5,600	5,500	98
	Polk	12,500	12,300	98
	Red Lake	1,800	1,800	100
	Roseau	5,000	4,700	94
	Wilkin	2,800	2,800	100
	NORTH DAKOTA			
	Barnes	5,000	5,000	100
	Benson	2,500	2,400	96



Net Weekly Circulation	State County	Total Households	TV Households	%	
50% & Over	Cass	39,900	39,600	99	
	Dickey	2,500	2,500	100	
	Eddy	1,300	1,300	100	
	Foster	1,600	1,600	100	
	Grand Forks	24,700	24,500	99	
	Griggs	1,400	1,400	100	
	La Moure	2,300	2,300	100	
	Nelson	2,000	2,000	100	
	Pembina	3,800	3,700	97	
	Ramsey	5,100	5,000	98	
	Ransom	2,500	2,500	100	
	Richland	7,100	7,000	99	
	Sargent	2,000	2,000	100	
	Steele	1,100	1,100	100	
	Stutsman	9,300	9,200	99	
	Trail	3,500	3,500	100	
	Walsh	5,700	5,600	98	
	Between 25-49%	NORTH DAKOTA			
		Cavalier	2,600	2,500	96
Towner		1,600	1,600	100	
SOUTH DAKOTA					
Marshall	2,000	2,000	100		
Between 5-24%	MINNESOTA				
	Beltrami	12,000	11,500	96	
	Traverse	1,800	1,800	100	
	NORTH DAKOTA				
	Logan	1,200	1,200	100	
Rolette	3,800	3,700	97		
Wells	2,700	2,700	100		
Totals		243,700	240,100	99	
Net Weekly Circulation (1990)				185,500	
Average Daily Circulation (1990)				115,300	

North Dakota—Williston

KUMV-TV

Ch. 8

(Satellite of KFYP-TV, Bismarck, ND)

Network Service: NBC.

Licensee: Meyer Broadcasting Co., Box 1738, Bismarck, ND 58502.

Studio: 602 Main, Box 1287, Williston, ND 58802.

Telephone: 701-572-4676. Fax: 701-572-0118.

Technical Facilities: Channel No. 8 (180-186 MHz). Authorized power: 166-kw visual, 33.1-kw aural. Antenna: 1060-ft. above av. terrain, 878-ft. above ground, 3221-ft. above sea level.

Latitude 48° 08' 02"
Longitude 103° 51' 36"

Transmitter: U.S. Rte. 2, 10-mi. W of Williston.

Multichannel TV Sound: Stereo only.

Satellite Earth Station: M/A-Com, 3-meter; M/A-Com receivers.

News Services: Agri-data, AP, NBC, Sports News Satellite.

Ownership: Meyer Broadcasting Co. (Group Owner).

Began Operation: February 11, 1957.

Represented (sales): Blair Television.

Represented (legal): Hogan & Hartson.

Personnel:

JUDITH JOHNSON, president & chief executive officer (Bismarck).

TOM BARR, general manager (Bismarck).

CHERIE OLSON, station manager.

MIKEL HUSEBY, chief engineer.

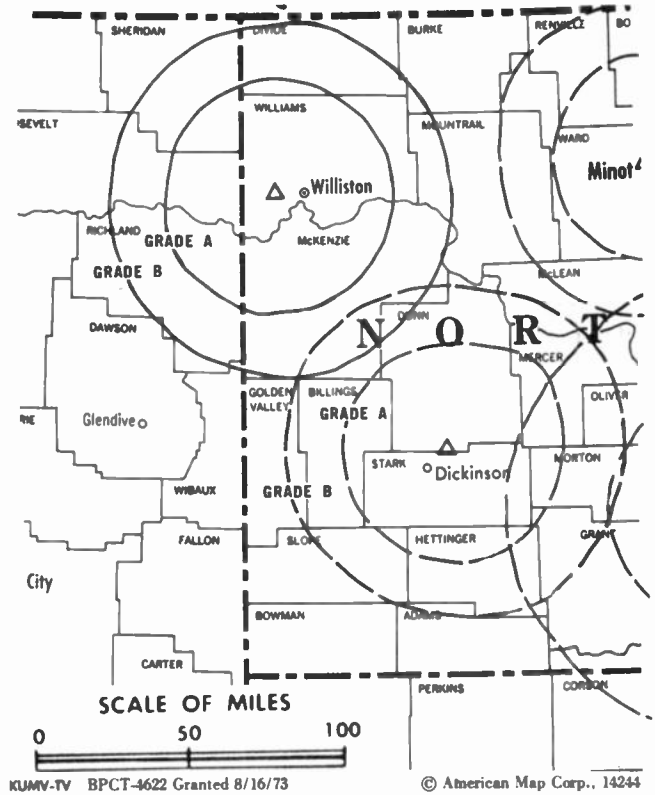
KELLY BUECHLER, news director.

Rates: Sold in combination with KFYP-TV, Bismarck, ND.

City of License: Williston. ADI: Minot-Bismarck-Dickinson, ND-Glendive, MT. Rank: 145.

Total Households: ©MSI Consumer Market Data as of 1/1/90. TV Homes, TV% and Circulation ©1990 Arbitron. County coverage based on Arbitron study.

Net Weekly Circulation	State County	Total Households	TV Households	%
50% & Over	MONTANA			
	Daniels	1,000	1,000	100
	Dawson	4,400	4,200	95
	Mc Cone	900	900	100
	Richland	4,700	4,600	97
	Roosevelt	3,800	3,700	97
	Sheridan Valley	2,100	2,000	95
	Valley	3,800	3,600	95



Net Weekly Circulation	State County	Total Households	TV Households	%
50% & Over	NORTH DAKOTA			
	Divide	1,200	1,200	100
	Mc Kenzie	2,700	2,700	100
	Williams	9,700	9,600	99
Between 25-49%	NORTH DAKOTA			
	Burke	1,400	1,400	100
	Mountrail	2,900	2,900	100
Between 5-24%	MONTANA			
	Prairie	700	600	86
	Wibaux	500	500	100
	NORTH DAKOTA			
	Golden Valley	900	900	100
Totals		40,700	39,800	98
Net Weekly Circulation (1990)			30,200	
Average Daily Circulation (1990)			21,900	

North Dakota—Williston

KXMD-TV

Ch. 11

(Satellite of KXMC-TV, Minot, ND)

Network Service: CBS.

Licensee: Reiten Television Inc., Box 790, Williston, ND 58801.

Studio: See KXMC-TV, Minot.

Telephone: 701-572-2345.

Technical Facilities: Channel No. 11 (198-204 MHz). Authorized power: 174-kw visual, 17.4-kw aural. Antenna: 980-ft. above av. terrain, 840-ft. above ground, 3140-ft. above sea level.

Latitude 48° 08' 22"

Longitude 103° 53' 24"

Transmitter: 11-mi. W of Williston on U.S. 2.

Satellite Earth Stations: In operation; Microdyne receivers.

Ownership: Reiten Television (Group Owner).

Began Operation: October 25, 1969.

Represented (sales): Katz Television.

Represented (legal): Fisher, Wayland, Cooper & Leader.

Personnel:

DAVID M. REITEN, president.

MARILYN KARST, manager.

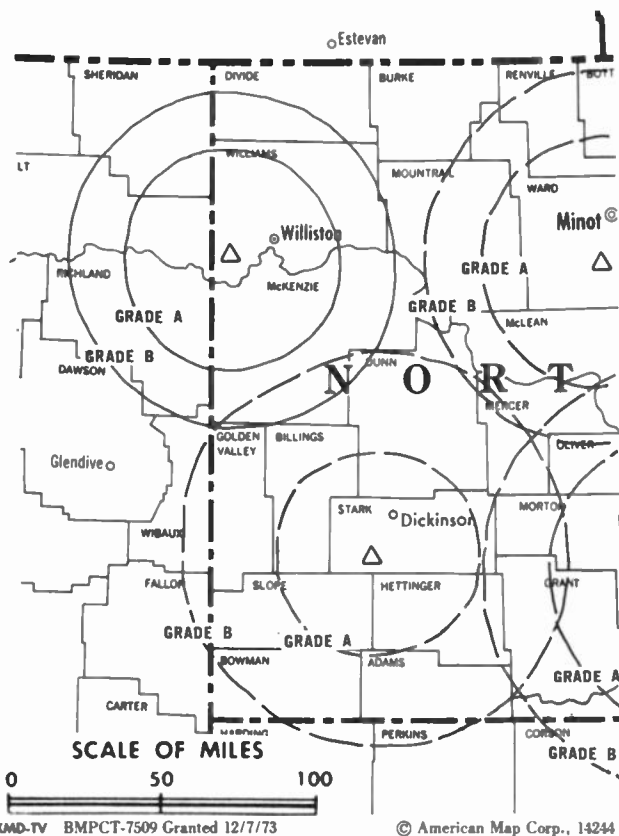
WAYNE McNAMARA, chief engineer.

Rates: Sold in combination with KXMC-TV, Minot, ND.

City of License: Williston. ADI: Minot-Bismarck-Dickinson, ND-Glendive, MT. Rank: 145.

Total Households: ©MSI Consumer Market Data as of 1/1/90. TV Homes, TV% and Circulation ©1990 Arbitron. County coverage based on Arbitron study.

Net Weekly Circulation	State County	Total Households	TV Households	%
50% & Over	MONTANA			
	Daniels	1,000	1,000	100
	Richland	4,700	4,600	97
	Roosevelt	3,800	3,700	97
	Sheridan	2,100	2,000	95
	Valley	3,800	3,600	95
	NORTH DAKOTA			
Divide	1,200	1,200	100	



Net Weekly Circulation	State County	Total Households	TV Households	%
50% & Over	Mc Kenzie	2,700	2,700	100
	Williams	9,700	9,600	99
Between 25-49%	MONTANA			
	Mc Cone	900	900	100
Between 5-24%	MONTANA			
	Dawson	4,400	4,200	95
	Wibaux	500	500	100
	NORTH DAKOTA			
	Burke	1,400	1,400	100
	Mountrail	2,900	2,900	100
Totals		39,100	38,300	98
Net Weekly Circulation (1990)				22,600
Average Daily Circulation (1990)				12,500

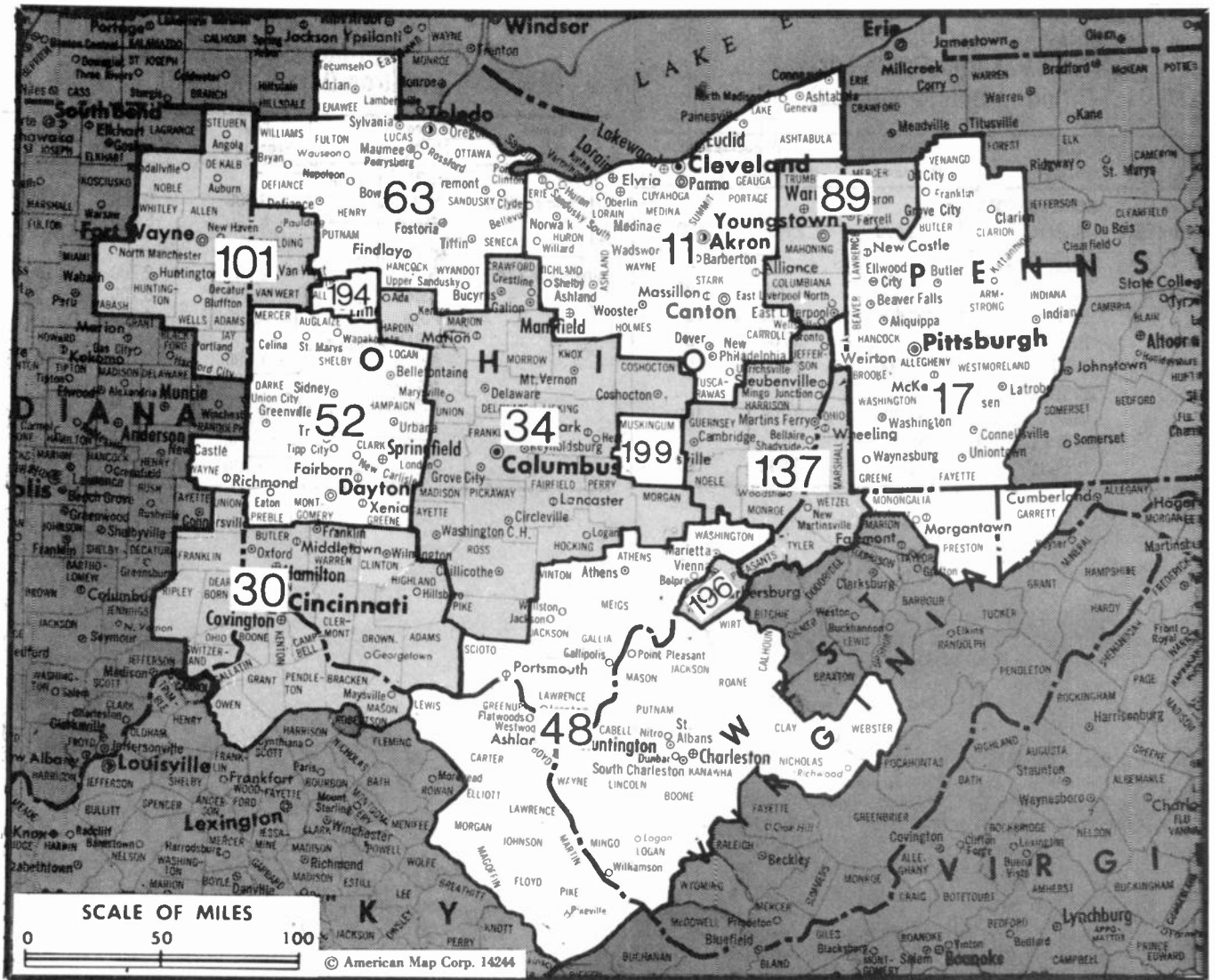
North Dakota

KTHI-TV, Fargo-Grand Forks (Arbitron Data Continued)

Net Weekly Circulation	State County	Total Households	TV Households Households	%
Between 25-49%	SOUTH DAKOTA			
	Marshall	2,000	2,000	100
Between 5-24%	MINNESOTA			
	Beltrami	12,000	11,500	96
	Big Stone	2,900	2,900	100
	Hubbard	5,900	5,700	97
	Todd	9,500	9,300	98
	NORTH DAKOTA			
	Wells	2,700	2,700	100
	SOUTH DAKOTA			
	Roberts	3,900	3,800	97

KVRR, Fargo-Moorhead, Minnesota (Arbitron Data Continued)

Net Weekly Circulation	State County	Total Households	TV Households Households	%
Between 25-49%	NORTH DAKOTA			
	Stutsman	9,300	9,200	99
	Walsh	5,700	5,600	98
Between 5-24%	MINNESOTA			
	Grant	2,700	2,700	100
	Itasca	16,400	16,100	98
	Pope	4,600	4,500	98
	NORTH DAKOTA			
	Kidder	1,400	1,400	100
	Mc Intosh	1,900	1,900	100
	Nelson	2,000	2,000	100
	Sargent	2,000	2,000	100
	Towner	1,600	1,600	100
	Wells	2,700	2,700	100



Market	Arbitron ADI TV Households	Rank	Market Area Commercial TV Stations
Cleveland, OH	1,442,000	11	WAKC-TV (23), WBNX-TV (55), WCOM (68), WDLI (17), WEWS (5), WJW-TV (8), WKYC-TV (3), WOAC (67), WOIO (19), WQHS (61), WUAB (43)
Pittsburgh, PA	1,165,500	17	KDKA-TV (2), WPCB-TV (40), WPGH-TV (53), WPTT-TV (22), WPXI (11), WTAE-TV (4)
Cincinnati, OH	744,600	30	WCPO-TV (9), WKRC-TV (12), WLWT (5), WSTR-TV (64), WXIX-TV (19)
Columbus, OH	685,500	34	WBNS-TV (10), WCMH-TV (4), WSFJ (51), WSYX (6), WTTE (28), WWAT (53)
Charleston-Huntington, WV	518,800	48	WCHS-TV (8), WOWK-TV (13), WSAZ-TV (3), WTSP (61), WVAH-TV (11)
Dayton, OH	501,300	52	WDTN (2), WHIO-TV (7), WKEF (22), WKOI (43), WRGT-TV (45), WTJC (26)
Toledo, OH	409,700	63	WGGN-TV (52), WNWO-TV (24), WTOL-TV (11), WTVG (13), WUPW (36)
Youngstown, OH	277,000	89	WFMJ-TV (21), WKBN-TV (27), WYTV (33)
Fort Wayne, IN	230,900	101	WANE-TV (15), WFFT-TV (55), WINM (63), WKJG-TV (33), WPTA (21)
Wheeling, WV-Stuebenville, OH	156,100	137	WTOV-TV (9), WTRF-TV (7)
Lima, OH	41,200	194	WLIO (35), WTLW (44)
Parkersburg, WV	36,200	196	WTAP-TV (15)
Zanesville, OH	32,000	199	WHIZ-TV (18)

State Cross Reference List

Communities that receive programs of stations that are located elsewhere.

WSFJ, Columbus	See Newark, OH
WWAT, Columbus	See Chillicothe, OH
WKOI, Dayton	See Richmond, IN
WTJC, Dayton	See Springfield, OH
WUAB, Lorain	See Cleveland, OH
WTAP-TV, Marietta	See Parkersburg, WV
WOIO, Shaker Heights	See Cleveland, OH
WTRF-TV, Steubenville	See Wheeling, WV

Ohio Station Totals as of October 1, 1990

	VHF	UHF	TOTAL
Commercial Television Stations	14	24	38
Educational Television Stations	0	12	12
	14	36	50

Ohio—Akron

WAKC-TV

Ch. 23

Network Service: ABC.

Licensee: Group One Bcstg. Ltd. Partnership, 853 Copley Rd., Akron, OH 44320.

Studio: 853 Copley Rd., Akron, OH 44320.

Telephone: 216-535-7831.

Technical Facilities: Channel No. 23 (524-530 MHz). Authorized power: 1290-kw max. visual, 175-kw max. aural. Antenna: 960-ft. above av. terrain, 960-ft. above ground, 2049-ft. above sea level.

Latitude 41° 03' 51"
Longitude 81° 34' 59"

Transmitter: 1561 Dreisbach Dr.

Multichannel TV Sound: Stereo and separate audio program.

Satellite Earth Stations: Andrew, 5-meter; Comtech, 3-meter.

News Services: ABC, AP.

Ownership: Group One Bcstg. Ltd. Partnership.

Began Operation: June 7, 1953.

Represented (sales): Broadcast Spot Sales Inc.

Represented (legal): Wiley, Rein & Fielding.

Represented (engineering): Cohen, Dippell & Everist, P.C.

Personnel:

ROGER G. BERK JR., president & general manager.
ROBERT C. BERK, executive vice president & treasurer.
FRANK J. (CHIP) FOX, vice president, sales.
ANA PEREZ TRENCHARD, assistant station manager.
EARL L. MILLER, chief engineer.
MARK WILLIAMSON, news director.
WILLIAM J. O'NEIL JR., program director.
DENNIS LEBEC, production director.

Rates: On request.

City of License: Akron. ADI: Cleveland. Rank: 11.

Total Households: ©MSI Consumer Market Data as of 1/1/90. TV Homes, TV% and Circulation ©1990 Arbitron. County coverage based on Arbitron study.

Net Weekly Circulation	State County	Total Households	TV Households	%
Between 25-49%	OHIO			
	Carroll	10,100	10,000	99
	Holmes	9,100	8,600	94
	Portage	49,500	49,000	99
	Stark	139,700	138,100	99
	Summit	196,800	195,000	99
	Wayne	37,000	36,100	98



WAKC-TV Doc. -16538 Granted 3/17/67

© American Map Corp., No. 14244

Net Weekly Circulation	State County	Total Households	TV Households	%
OHIO				
Between 5-24%	Ashland	17,000	16,800	99
	Belmont	30,900	30,500	99
	Columbiana	41,700	41,100	99
	Coshocton	14,300	13,900	97
	Cuyahoga	574,900	568,800	99
	Geauga	25,800	25,500	99
	Guernsey	15,300	14,900	98
	Harrison	6,100	6,000	98
	Huron	20,700	20,400	99
	Lorain	97,400	96,500	99
Medina	41,000	40,600	99	
Richland	48,900	48,300	99	
Tuscarawas	33,600	32,900	98	
Totals		1,409,800	1,393,000	99
Net Weekly Circulation (1990)			241,700	
Average Daily Circulation (1990)			89,400	

Ohio—Akron

WBNX-TV Ch. 55

Network Service: None, independent.

Licensee: Winston Broadcasting Network Inc., Box 91660, Cleveland, OH 44101.

Studio: 2690 State Rd., Cuyahoga Falls, OH 44223.

Telephones: 216-928-5711; 216-273-5511. Fax: 216-920-1057.

Technical Facilities: Channel No. 55 (716-722 MHz). Authorized power: 2290-kw max. visual, 229-kw max. aural. Antenna: 582-ft. above av. terrain, 397-ft. above ground, 1566-ft. above sea level.

Latitude 41° 16' 50"
Longitude 81° 37' 22"

Transmitter: 8200 Snowville Rd., Brecksville.

Satellite Earth Stations: Harris C-band; RCA Ku-band.

Ownership: Winston Broadcasting Network Inc.

Began Operation: December 1, 1985.

Represented (legal): Goldman, Rosen, Davis, Tsamar & Hendler.

Represented (engineering): Carl E. Smith Consulting Engineers.

Personnel:

LOU SPANGLER, president & general manager.

ANNE CATHERINE KEITH, station manager & director of programming.

TERRY SCHULTZ, general sales manager.

STEPHEN NELSON, chief engineer.

DEBBIE STONE, promotion director.

Rates: On request.

City of License: Akron. ADI: Cleveland. Rank: 11.

Total Households: ©MSI Consumer Market Data as of 1/1/90. TV Homes, TV% and Circulation ©1990 Arbitron. County coverage based on Arbitron study.

Net Weekly Circulation	State County	Total Households	TV Households	%
Between 5-24%	OHIO			
	Ashland	17,000	16,800	99
	Cuyahoga	574,900	568,800	99
	Erie	29,400	29,100	99



Net Weekly Circulation	State County	Total Households	TV Households	%
Between 5-24%	Geauga	25,800	25,500	99
	Lorain	97,400	96,500	99
	Medina	41,000	40,600	99
	Portage	49,500	49,000	99
	Stark	139,700	138,100	99
	Summit	196,800	195,000	99
	Wayne	37,000	36,100	98
Totals		1,208,500	1,195,500	99
Net Weekly Circulation (1990)			188,800	
Average Daily Circulation (1990)			60,200	

Ohio—Canton

WDLI

Ch. 17

Network Service: None, independent.

Licensee: Trinity Bcstg. Network Inc., Box A, Santa Ana, CA 92711.

Studio: 6600 Atlantic Blvd., Louisville, OH 44641.

Telephone: 216-875-5542. **Fax:** 216-875-9986.

Technical Facilities: Channel No. 17 (488-494 MHz). Authorized power: 437-kw max. & 389-kw horizontal visual, 47.9-kw max. & 45.7-kw horizontal aural. Antenna: 450-ft. above av. terrain, 448-ft. above ground, 1613-ft. above sea level.

Latitude	40°	51'	04"
Longitude	81°	16'	37"

Transmitter: U.S. Rte. 62, California Ave. & Reno Rd., Louisville, OH.

Satellite Earth Station: Scientific-Atlanta, 5-meter; Scientific-Atlanta receivers.

Ownership: Trinity Broadcasting Network Inc. (Group Owner).

Began Operation: January 1, 1967. Sale to present owner by David Livingstone Missionary Foundation Inc. approved by FCC March 5, 1986. Sale by PTL approved Dec. 8, 1982. Sale to PTL by Janson Industries approved Aug. 5, 1977 (Television Digest, Vol. 17:35, 37).

Represented (legal): May & Dunne.

Represented (engineering): D. W. Sargent.

Personnel:

DALE K. OSBORN, manager.

REBECCA OSBORN, production & public affairs.

Highest 30 Sec. Rate: \$60.



WDLI BPCT-4988 Granted 4/20/77

© American Map Corp. 14244

Arbitron Data: Not available.

City of License: Canton. **ADI:** Cleveland. **Rank:** 11.

Ohio—Canton

WOAC

Ch. 67

Network Service: None, independent.

Licensee: Canton 67 Ltd., Debtor-in-Possession, 620 Osborne Office Center, Chattanooga, TN 37411.

Studio: 4867 Fulton Rd. NW, Canton, OH 44718.

Telephone: 216-492-5267. TWX: 88806. Fax: 216-492-8487.

Technical Facilities: Channel No. 67 (788-794 MHz). Authorized power: 1429-kw visual, 142.9-kw aural. Antenna: 290-ft. above av. terrain, 275-ft. above ground, 1405-ft. above sea level.

Latitude 40° 50' 49"

Longitude 81° 26' 23"

Transmitter: 4867 Fulton Dr., Jackson Twp., near Canton.

Satellite Earth Stations: M/A-Com, 3.5-meter Ku-band; Microdyne, 3.5-meter; Comtech, M/A-Com, Microdyne receivers.

News Service: UPI.

Ownership: Media Central Inc.

Began Operation: March 1, 1982. Sale to Discovery Bcstg. Systems Inc. approved by FCC June 20, 1985, but not consummated.

Represented (legal): Sidley & Austin.

Personnel:

MICHAEL LARSON, general manager.

PHILLIP SHERCK, general sales manager.

SCOTT DAVIS, news director.

LEE CARPENTER, operations manager & chief engineer.

KEVIN HOFFMAN, program director.

J. D. DIANGELIS, promotion director.

SHELLY POLEN, business manager.

RANDY RAMSEY, production manager.

Highest 30 Sec. Rate: \$100.

City of License: Canton. ADI: Cleveland. Rank: 11.

Total Households: ©MSI Consumer Market Data as of 1/1/90. TV Homes, TV% and Circulation ©1990 Arbitron. County coverage based on Arbitron study.



WOAC BMPCT-811211KF Granted 5/20/82

© American Map Corp., No. 14244

Net Weekly Circulation	State County	Total Households	TV Households	%
Between 25-49%	OHIO Stark	139,700	138,100	99
	Tuscarawas	33,600	32,900	98
Between 5-24%	OHIO Carroll	10,100	10,000	99
	Holmes	9,100	8,600	94
	Summit	196,800	195,000	99
	Wayne	37,000	36,100	98
Totals		426,300	420,700	99
Net Weekly Circulation (1990)			74,700	
Average Daily Circulation (1990)			17,700	

Ohio—Chillicothe

WWAT
Ch. 53

Network Service: None, independent.

Licensee: Triplett & Assoc., 1501 Rd. 235, Bellefontaine, OH 43311.

Studio: 1281 River Rd., Chillicothe, OH 45601.

Mailing Address: 1281 River Rd., Chillicothe, OH 45601.

Telephones: 614-775-3578, Chillicothe; 614-766-9603, Worthington.

Fax: 614-775-3584.

Technical Facilities: Channel No. 53 (704-710 MHz). Authorized power: 2000-kw max. visual. Antenna: 653-ft. above av. terrain, 623-ft. above ground, 1365-ft. above sea level.

Latitude 39° 35' 30"
Longitude 83° 06' 38"

Holds CP for change to 5000-kw max. visual, 1194-ft. above av. terrain, 1161-ft. above ground, 1932-ft. above sea level. BPCT-900511KF.

Transmitter: 0.67-mi. from intersection of Rte. 22 & Chillicothe Williamsport Rd.

Satellite Earth Stations: C-band; Ku-band.

Ownership: Triplett & Assoc.

Began Operation: August 31, 1987.

Represented (legal): Roy Perkins.

Personnel:

WENDELL A. TRIPLETT, general manager.

WILLIAM W. SCOTT, program director & national sales manager.

ROBERT TRIPLETT, chief engineer.

B. J. TRIPP, traffic manager.

Highest 30 Sec. Rate: \$150.

City of License: Chillicothe. ADI: Columbus, OH. Rank: 34.

Total Households: ©MSI Consumer Market Data as of 1/1/80. TV Homes, TV% and Circulation ©1990 Arbitron. County coverage based on Arbitron study.



WWAT BPCT-900511KE Granted 6/29/90

© American Map Corp., No 14244

Net Weekly Circulation	State County	Total Households	TV Households	%
	OHIO			
Between 5-24%	Ross	24,200	23,700	98
Totals		24,200	23,700	98
Net Weekly Circulation (1990)			7,800	
Average Daily Circulation (1990)			2,300	

Ohio—Cincinnati

WCPO-TV

Ch. 9

Network Service: CBS.

Licensee: Scripps Howard Broadcasting Inc., 1100 Central Trust Tower, Box 5380, Cincinnati, OH 45201.

Studio: 500 Central Ave., Cincinnati, OH 45202.

Telephone: 513-721-9900. TWX: 810-461-2690. Fax: 513-721-6032.

Technical Facilities: Channel No. 9 (186-192 MHz). Authorized power: 316-kw max. & 282-kw horizontal visual, 28.2-kw aural. Antenna: 1019-ft. above av. terrain, 909-ft. above ground, 1749-ft. above sea level.

Latitude 39° 07' 31"
Longitude 84° 29' 57"

Transmitter: 2345 Symmes St.

Satellite Earth Stations: RCA Americom Ku-band; Scientific-Atlanta, 10-meter C-band; Scientific-Atlanta receivers.

News Services: AP, CBS, Group W Newsfeed.

Ownership: Scripps Howard Broadcasting Co. (Group Owner).

Began Operation: July 26, 1949.

Represented (sales): Blair Television.

Represented (legal): Baker & Hostetler.

Personnel:

FRANK GARDNER, vice president & general manager.
J. B. CHASE, assistant general manager & general sales manager.
JEFF SALES, national sales manager.
IRIS SIMPSON-KELLY, local sales manager.
JACK CAHALAN, director of operations.
RON ARENDALL, chief engineer.
JIM ZARCHIN, news director.
MEG CALLAHAN, traffic manager.
BERNARD BORDEN, film director.
ROBBIN HOLLIDAY, business manager.

Rates: On request.

City of License: Cincinnati. ADI: Cincinnati. Rank: 30.

Total Households: ©MSI Consumer Market Data as of 1/1/90. TV Homes, TV% and Circulation ©1990 Arbitron. County coverage based on Arbitron study.

Net Weekly Circulation	State County	Total Households	TV Households	%
50% & Over	INDIANA			
	Dearborn	13,700	13,500	99
	Franklin	6,600	6,400	97
	Ohio	2,000	2,000	100
	Ripley	8,900	8,700	98
	Switzerland	2,900	2,800	97
	Union	2,400	2,300	96
	KENTUCKY			
	Boone	18,500	18,500	100
	Bracken	2,700	2,700	100
	Campbell	29,600	29,500	100
	Carroll	3,500	3,500	100
	Gallatin	1,900	1,900	100
	Grant	5,100	5,000	99
	Kenton	51,900	51,700	100
	Mason	6,300	6,200	99
	Owen	3,400	3,400	100
	Pendleton	4,100	4,100	100
	OHIO			
Adams	9,500	9,100	96	
Brown	12,900	12,600	98	
Butler	101,400	100,300	99	
Clermont	51,800	51,200	99	



WCPO-TV BPCT-6555 Granted 7/18/67

© American Map Corp., 14244

Net Weekly Circulation	State County	Total Households	TV Households	%
50% & Over	Hamilton	343,200	338,600	99
	Highland	13,800	13,500	98
	Warren	37,600	37,200	99
Between 25-49%	INDIANA			
	Fayette	10,000	9,800	98
	KENTUCKY			
	Bourbon	7,400	7,300	99
	Fleming	4,800	4,700	99
	Harrison	5,700	5,700	99
	Nicholas	2,700	2,700	100
	Robertson	800	800	100
	Trimble	2,200	2,200	100
	OHIO			
Clinton	13,900	13,700	99	
Preble	15,100	14,900	99	
Between 5-24%	INDIANA			
	Decatur	8,400	8,200	98
	Jefferson	10,500	10,300	98
	Wayne	27,100	26,700	99
	KENTUCKY			
	Clark	11,100	11,000	99
	Lewis	5,000	4,900	98
	Madison	19,300	19,100	99
	Montgomery	7,800	7,700	98
	Rowan	6,500	6,400	98
Scott	8,400	8,300	99	
OHIO				
Darke	20,900	20,600	99	
(Continued on page A-910)				
Totals		1,254,600	1,239,600	99
Net Weekly Circulation (1990)			718,300	
Average Daily Circulation (1990)			413,700	

Ohio—Cincinnati

WSTR-TV

Ch. 64

(formerly WIII)

Network Service: None, independent.

Licensee: Cincinnati TV 64 Ltd. Partnership, 2 Copley Place, c/o Aby Communications, Boston, MA 02116.

Studio: 5177 Fishwick Dr., Cincinnati, OH 45216.

Telephone: 513-641-4400.

Technical Facilities: Channel No. 64 (770-776 MHz). Authorized power: 1000-kw max. & 851-kw horizontal visual, 170-kw horizontal aural. Antenna: 940-ft. above av. terrain, 953-ft. above ground, 1788-ft. above sea level.

Latitude 39° 07' 31"

Longitude 84° 29' 57"

Holds CP for change to 1148-kw max. visual, 940-ft. above av. terrain, 792-ft. above ground, 1627-ft. above sea level, lat. 39° 07' 28", long. 84° 31' 18". BMPCT-890331KJ.

Requests CP for change to 5000-kw max. visual, 1106-ft. above av. terrain, 932-ft. above ground, 1827-ft. above sea level, lat. 39° 12' 01", long. 84° 31' 22", transmitter to approx. 0.12-mi. SW of intersection of N. Bend & Winton Rds., Cincinnati. BPCT-891114KF.

Transmitter: 2222 Chickasaw St., Cincinnati.

Satellite Earth Stations: Scientific-Atlanta, 10-meter C-band; RCA, 3.6-meter Ku-band; Harris, 3-meter C-band; Harris, M/A-Com, Scientific-Atlanta receivers.

News Service: AP.

Ownership: Aby Communications (Group Owner).

Began Operation: January 28, 1980. Began subscription TV operation Feb. 1, 1980. Sale to HEN Inc. by Buford TV Inc. approved by FCC Dec. 28, 1982. Sale to Channel 64 Joint Venture by HEN Inc. approved by FCC Nov. 14, 1984 (Television Digest, Vol. 24:25). Discontinued subscription TV operation January 1985. Sale to Channel 64 Acquisition Inc. approved by FCC Feb. 9, 1988. Sale to Cincinnati TV Inc. approved Sept. 22, 1989. Sale to present owner by FCC Sept. 22, 1989.

Represented (sales): Settel Inc.

Represented (legal): Kirkland & Ellis.

Represented (engineering): Jules Cohen & Associates, P.C.

Personnel:

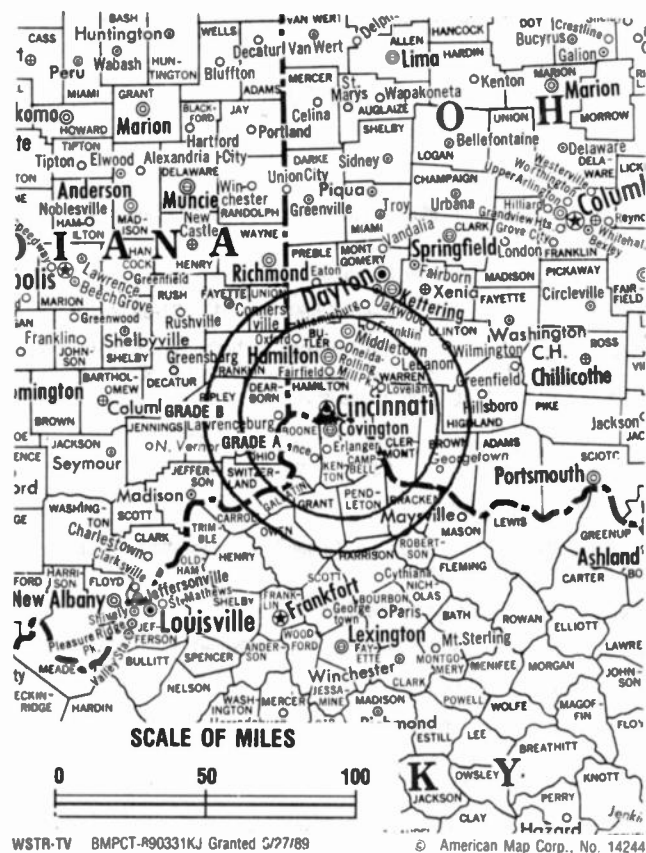
DAVID SMITH, general manager.
GREG KINGERY, general sales manager.
GREG BUZZELL, chief engineer.
JILL CASAGRANDE, program director.
PHIL ZALCON, promotion director.
MISSY GAINES, business manager.

Rates: On request.

City of License: Cincinnati. ADI: Cincinnati. Rank: 30.

Total Households: ©MSI Consumer Market Data as of 1/1/90. TV Homes, TV% and Circulation ©1990 Arbitron. County coverage based on Arbitron study.

Net Weekly Circulation	State County	Total Households	TV Households	%
Between 25-49%	INDIANA Dearborn	13,700	13,500	99
	KENTUCKY Boone	18,500	18,500	100



Net Weekly Circulation	State County	Total Households	TV Households	%
Between 25-49%	Campbell	29,600	29,500	100
	Kenton	51,900	51,700	100
	OHIO			
	Brown	12,900	12,600	98
	Butler	101,400	100,300	99
Between 5-24%	Clermont	51,800	51,200	99
	Hamilton	343,200	338,600	99
	INDIANA			
	Franklin	6,600	6,400	97
	Ohio	2,000	2,000	100
Totals	Ripley	8,900	8,700	98
	Switzerland	2,900	2,800	97
	Union	2,400	2,300	96
	KENTUCKY			
	Bracken	2,700	2,700	100
	Gallatin	1,900	1,900	100
	Grant	5,100	5,000	99
	Henry	4,800	4,700	99
	Nicholas	2,700	2,700	100
	Owen	3,400	3,400	100
OHIO	Pendleton	4,100	4,100	100
	Clinton	13,900	13,700	99
	Highland	13,800	13,500	98
Warren	37,600	37,200	99	
Totals		735,800	727,000	99
Net Weekly Circulation (1990)				222,400
Average Daily Circulation (1990)				74,600

Ohio—Cincinnati

WKRC-TV

Ch. 12

Network Service: ABC.

Licensee: Great American Television & Radio Co. Inc., 1906 Highland Ave., Cincinnati, OH 45219.

Studio: 1906 Highland Ave., Cincinnati, OH 45219.

Telephone: 513-651-1200. TWX: 513-577-1617. Fax: 513-421-3820.

Technical Facilities: Channel No. 12 (204-210 MHz). Authorized power: 316-kw visual, 31.6-kw aural. Antenna: 998-ft. above av. terrain, 971-ft. above ground, 1746-ft. above sea level.

Latitude 39° 06' 58.40"
Longitude 84° 30' 05.00"

Transmitter: 1906 Highland Ave.

Multichannel TV Sound: Stereo only.

Satellite Earth Stations: Harris, 9-meter C-band; Andrew, 7.3-meter C-band; Andrew, 4.5-meter C-band; Vertex, 2.6-meter Ku-band; Harris receivers.

AM Affiliate: WKRC, 5-kw, (1-kw night), 550 kHz (CBS).

FM Affiliate: WKRQ, 10-kw, 101.9 MHz (No. 270), 875-ft.

News Services: AP, UPI.

Ownership: Great American Broadcasting Co. (Group Owner).

Began Operation: April 4, 1949. Sale to present owner by Taft TV & Radio approved by FCC Oct. 2, 1987 (Television Digest, Vol. 27:16, 18, 23, 30, 41).

Represented (sales): TeleRep Inc.

Represented (legal): Koteen & Naftalin.

Personnel:
TERRENCE CONNELLY, vice president & general manager.
CRAIG MILLAR, general sales manager.
LEON BROWN, engineering manager.
DON NORTH, news director.
ANN BRYANT, program director.
TERRY MILLER, business manager.
JOHN HILL, film director.

Highest 30 Sec. Rate: \$2500.

NETWORK BASE HOURLY RATE: \$1900.

City of License: Cincinnati. ADI: Cincinnati. Rank: 30.

Total Households: ©MSI Consumer Market Data as of 1/1/90. TV Homes, TV% and Circulation ©1990 Arbitron. County coverage based on Arbitron study.

Net Weekly Circulation	State County	Total Households	TV Households	%
50% & Over	INDIANA			
	Dearborn	13,700	13,500	99
	Fayette	10,000	9,800	98
	Franklin	6,600	6,400	97
	Ohio	2,000	2,000	100
	Ripley	8,900	8,700	98
	Switzerland	2,900	2,800	97
Union	2,400	2,300	96	
KENTUCKY	Boone	18,500	18,500	100
	Bracken	2,700	2,700	100
	Campbell	29,600	29,500	100
	Carroll	3,500	3,500	100
	Gallatin	1,900	1,900	100
	Grant	5,100	5,000	99
	Kenton	51,900	51,700	100
	Mason	6,300	6,200	99
	Pendleton	4,100	4,100	100



WKRC-TV BMPCT-6846 Granted 8/20/68

© American Map Corp., 14244

Net Weekly Circulation	State County	Total Households	TV Households	%
50% & Over	OHIO			
	Adams	9,500	9,100	96
	Brown	12,900	12,600	98
	Butler	101,400	100,300	99
	Clermont	51,800	51,200	99
	Clinton	13,900	13,700	99
	Hamilton	343,200	338,600	99
Highland	13,800	13,500	98	
Warren	37,600	37,200	99	
Between 25-49%	KENTUCKY			
	Harrison	5,700	5,700	99
	Owen	3,400	3,400	100
	Robertson	800	800	100
OHIO	Trimble	2,200	2,200	100
	Greene	46,800	46,300	99
	Montgomery	227,400	225,300	99
	Preble	15,100	14,900	99
Between 5-24%	INDIANA			
	Decatur	8,400	8,200	98
	Jefferson	10,500	10,300	98
	Randolph	10,800	10,600	98
	Wayne	27,100	26,700	99
KENTUCKY	Bourbon	7,400	7,300	99
	Clark	11,100	11,000	99
	Estill	5,400	5,300	97
	Fleming	4,800	4,700	99
(Continued on page A-910)				
Totals		1,258,200	1,243,200	99
Net Weekly Circulation (1990)			744,400	
Average Daily Circulation (1990)			393,400	

Ohio—Cincinnati

WLWT

Ch. 5

Network Service: NBC.

Licensee: Multimedia Entertainment Inc., 140 W. 9th St., Cincinnati, OH 45202.

Studio: 140 W. 9th St., Cincinnati, OH 45202.

Telephone: 513-352-5000. TWX: 810-461-2610.

Technical Facilities: Channel No. 5 (76-82 MHz). Authorized power: 100-kw visual, 10-kw aural. Antenna: 1000-ft. above av. terrain, 849-ft. above ground, 1687-ft. above sea level.

Latitude 39° 07' 27.10"
Longitude 84° 31' 18.10"

Transmitter: 2222 Chickasaw St., Clifton Heights.

Multichannel TV Sound: Stereo only.

Satellite Earth Stations: Transmit/receive Harris, 9-meter C-band; Harris, 6-meter Ku-band; GE, 3.6-meter Ku-band; Harris, 3-meter Ku-band; Harris, M/A-Corn, Standard Communications receivers.

SNG Mobile Dish: Andrew, 2.3-meter Ku-band.

News Services: AP, NBC, Ohio State News Network, UPI.

Ownership: Multimedia Broadcasting Co. (Group Owner).

Began Operation: February 9, 1948. Sale to present owner by Avco Bcstg. Corp. approved by FCC Jan. 16, 1976 (Television Digest, Vol. 15:24).

Represented (sales): Katz Television.

Represented (legal): Dow, Lohnes & Albertson.

Represented (engineering): Jules Cohen & Associates, P.C.

Personnel:

TONY KIERNAN, vice president & general manager.

CLIFF ABROMATS, station manager.

NED PADDOCK, director of sales.

TOM LAMARCHE, local sales manager.

DON HOWE, national sales manager.

ALAN SAKALAS, director of engineering.

MIKE HEVEL, news director.

JULIE SMITH, promotion director.

TOM STOREY, program administrator.

HARRY SCHNEIDER, controller.

Highest 30 Sec. Rate: \$6000.

NETWORK BASE HOURLY RATE: \$1850.

City of License: Cincinnati. ADI: Cincinnati. Rank: 30.

Total Households: ©MSI Consumer Market Data as of 1/1/90. TV Homes, TV% and Circulation ©1990 Arbitron. County coverage based on Arbitron study.

Net Weekly Circulation	State County	Total Households	TV Households	%
50% & Over	INDIANA			
	Dearborn	13,700	13,500	99
	Fayette	10,000	9,800	98
	Franklin	6,600	6,400	97
	Ohio	2,000	2,000	100
	Ripley	8,900	8,700	98
	Switzerland	2,900	2,800	97
	Union	2,400	2,300	96
	Wayne	27,100	26,700	99
	KENTUCKY			
Boone	18,500	18,500	100	
Bracken	2,700	2,700	100	
Campbell	29,600	29,500	100	
Gallatin	1,900	1,900	100	
Grant	5,100	5,000	99	
Harrison	5,700	5,700	99	



WLWT BPCT-5024 Granted 6/17/77

© American Map Corp., 14244

Net Weekly Circulation	State County	Total Households	TV Households	%
50% & Over	Kenton	51,900	51,700	100
	Mason	6,300	6,200	99
	Owen	3,400	3,400	100
	Pendleton	4,100	4,100	100
	OHIO			
Adams	9,500	9,100	96	
Brown	12,900	12,600	98	
Butler	101,400	100,300	99	
Clermont	51,800	51,200	99	
Clinton	13,900	13,700	99	
Hamilton	343,200	338,600	99	
Highland	13,800	13,500	98	
Warren	37,600	37,200	99	
Between 25-49%	KENTUCKY			
	Carroll	3,500	3,500	100
	Lewis	5,000	4,900	98
OHIO				
Preble	15,100	14,900	99	
Scioto	30,500	29,900	98	
Between 5-24%	INDIANA			
	Decatur	8,400	8,200	98
	Jackson	13,800	13,600	99
	Jefferson	10,500	10,300	98
	Rush	6,500	6,400	98
	KENTUCKY			
Anderson	5,200	5,200	100	
Clark	11,100	11,000	99	
Fleming	4,800	4,700	99	
(Continued on page A-910)				
Totals		1,076,400	1,062,500	99
Net Weekly Circulation (1990)			728,500	
Average Daily Circulation (1990)			438,200	

Ohio—Cincinnati-Newport, Kentucky

WXIX-TV

Ch. 19

Network Service: Fox

Licensee: Malrite of Ohio Inc., 1200 Stalder Office Tower, Cleveland, OH 44115.

Studio: 10490 Taconic Terrace, Cincinnati, OH 45215.

Telephone: 513-772-1919. **TWX:** 810-461-2439. **Fax:** 513-772-5850.

Technical Facilities: Channel No. 19 (500-506 MHz). Authorized power: 4495-kw max. visual, 449.5-kw max. aural. Antenna: 1005-ft. above av. terrain, 985-ft. above ground, 1713-ft. above sea level.

Latitude 39° 07' 19"
Longitude 84° 32' 52"

Transmitter: 10490 Taconic Terrace, Cincinnati.

Multichannel TV Sound: Stereo only.

Satellite Earth Stations: Harris, 6.2-meter C-band; RCA, 3.7-meter Ku-band; Harris, M/A-Com receivers.

News Service: AP.

Ownership: Malrite Communications Group Inc. (Group Owner).

Began Operation: August 1, 1968. Sale to Metromedia by U.S. Communications Corp. approved by FCC Aug. 9, 1972 (Television Digest, Vol. 12:33). Sale to present owner by Metromedia approved Nov. 8, 1983 (Vol. 22:35).

Represented (sales): Pety Television Inc.

Represented (legal): Kaye, Scholer, Fierman, Hays & Handler.

Personnel:

BILL JENKINS, executive vice president & general manager.

PATRICE MOHN, station manager.

ROBERT BEE, general sales manager.

JON LAWHEAD, local sales manager.

JERRY POLICOFF, national sales manager.

BOB THURBER, chief engineer.

HUGH DERMODY, news director.

BRENDA CRADDOCK, business manager.

RICK OLIVER, film director.

JANE PEAK, promotion manager.

Rates: On request.

City of License: Newport, KY. ADI: Cincinnati. Rank: 30.

Total Households: ©MSI Consumer Market Data as of 1/1/90. TV Homes, TV% and Circulation ©1990 Arbitron. County coverage based on Arbitron study.

Net Weekly Circulation	State County	Total Households	TV Households	%
50% & Over	INDIANA			
	Dearborn	13,700	13,500	99
	Ohio	2,000	2,000	100
	Ripley	8,900	8,700	98
	Switzerland	2,900	2,800	97
	Union	2,400	2,300	96
	Wayne	27,100	26,700	99
	KENTUCKY			
	Boone	18,500	18,500	100
	Bracken	2,700	2,700	100
	Campbell	29,600	29,500	100
	Carroll	3,500	3,500	100
	Grant	5,100	5,000	99
	Harrison	5,700	5,700	99
Kenton	51,900	51,700	100	
Pendleton	4,100	4,100	100	
OHIO				
Brown	12,900	12,600	98	
Butler	101,400	100,300	99	
Clermont	51,800	51,200	99	
Clinton	13,900	13,700	99	



WXIX-TV BNPCT-851K07KG Granted 4/28/86

© American Map Corp., No. 14244

Net Weekly Circulation	State County	Total Households	TV Households	%
50% & Over	Hamilton	343,200	338,600	99
	Highland	13,800	13,500	98
	Preble	15,100	14,900	99
	Warren	37,600	37,200	99
Between 25-49%	INDIANA			
	Fayette	10,000	9,800	98
	Franklin	6,600	6,400	97
Jefferson	10,500	10,300	98	
KENTUCKY	Bourbon	7,400	7,300	99
	Clark	11,100	11,000	99
	Fleming	4,800	4,700	99
	Franklin	17,700	17,600	99
	Gallatin	1,900	1,900	100
	Lewis	5,000	4,900	98
	Mason	6,300	6,200	99
	Montgomery	7,800	7,700	98
	Nicholas	2,700	2,700	100
	Owen	3,400	3,400	100
	Trimble	2,200	2,200	100
	OHIO			
	Adams	9,500	9,100	96
	Darke	20,900	20,600	99
Fayette	10,300	10,100	98	
Greene	46,800	46,300	99	
Miami	34,600	34,200	99	
Montgomery	227,400	225,300	99	
Ross	24,200	23,700	98	
Scioto	30,500	29,900	98	
(Continued on page A-910)				
Totals		1,385,600	1,368,700	99
Net Weekly Circulation (1990)			703,600	
Average Daily Circulation (1990)			309,200	

Ohio—Cleveland

WEWS

Ch. 5

Network Service: ABC.

Licensee: Scripps Howard Broadcasting Co., 1100 Central Trust Tower, Box 5380, Cincinnati, OH 45201.

Studio: 3001 Euclid Ave., Cleveland, OH 44115.

Telephone: 216-431-5555. **TWX:** 810-421-8593. **Fax:** 216-361-1762.

Technical Facilities: Channel No. 5 (76-82 MHz). Authorized power: 93.3-kw visual, 9.33-kw aural. Antenna: 1020-ft. above av. terrain, 851-ft. above ground, 1950-ft. above sea level.

Latitude 41° 22' 27"
Longitude 81° 43' 06"

Transmitter: 7080 State Rd, Parma, OH.

Multichannel TV Sound: Stereo only.

Satellite Earth Stations: Transmit/receive Satcom Technologies, 9.2-meter C-band; Andrew, 7.3-meter C-band; Scientific-Atlanta, 7-meter C-band; Scientific-Atlanta, 4.6-meter C-band; Vertex, 4.57-meter Ku-band; Andrew, Scientific-Atlanta, DX Engineering receivers. Ku-band.

SNG Mobile Dish: Vertex, 2.6-meter Ku-band.

News Services: ABC, AP, CNN.

Ownership: Scripps Howard Broadcasting Co. (Group Owner).

Began Operation: December 17, 1947.

Represented (sales): Blair Television; Canadian Communications Co. (Canada).

Represented (legal): Baker & Hostetler.

Personnel:

- JAMES H. KNIGHT, vice president & general manager.
- THOMAS G. ALLEN, operations director.
- JANE L. SHERWIN, general sales manager.
- EDWARD J. MILLER, engineering manager.
- JOHN RAY, news director.
- GARY A. STARK, program director.
- JOAN KOHN, promotion director.
- MARY Z. REED, business & research director.
- ALAN BUSH, production manager.

Rates: On request.

NETWORK BASE HOURLY RATE: \$3500.

City of License: Cleveland. **ADI:** Cleveland. **Rank:** 11.

Total Households: ©MSI Consumer Market Data as of 1/1/90. TV Homes, TV% and Circulation ©1990 Arbitron. County coverage based on Arbitron study.

Net Weekly Circulation	State County	Total Households	TV Households	%
50% & Over	OHIO			
	Ashland	17,000	16,800	99
	Ashtabula	37,500	37,000	99
	Carroll	10,100	10,000	99
	Crawford	18,800	18,500	98
	Cuyahoga	574,900	568,800	99
	Erie	29,400	29,100	99
	Geauga	25,800	25,500	99
	Holmes	9,100	8,600	94
	Huron	20,700	20,400	99



WEWS' BPCT-1291 Granted 5/28/53

© American Map Corp., 14244

Net Weekly Circulation	State County	Total Households	TV Households	%
50% & Over	Lake	79,400	78,900	99
	Lorain	97,400	96,500	99
	Medina	41,000	40,600	99
	Portage	49,500	49,000	99
	Richland	48,900	48,300	99
	Stark	139,700	138,100	99
	Summit	196,800	195,000	99
Tuscarawas	33,600	32,900	98	
Wayne	37,000	36,100	98	
Between 25-49%	OHIO			
	Trumbull	87,400	86,600	99
Between 5-24%	OHIO			
	Columbiana	41,700	41,100	99
	Coshocton	14,300	13,900	97
	Hancock	25,300	25,000	99
	Harrison	6,100	6,000	99
	Knox	17,900	17,700	99
	Mahoning	104,300	103,300	99
	Ottawa	15,500	15,300	99
	Sandusky	23,700	23,500	99
	Seneca	22,200	21,900	99
Wyandot	8,200	8,100	98	
PENNSYLVANIA	Crawford	32,400	31,600	98
	Mercer	46,200	45,400	98
Totals		1,911,800	1,889,500	99
Net Weekly Circulation (1990)				1,396,600
Average Daily Circulation (1990)				888,300

Ohio—Cleveland

WJW-TV

Ch. 8

Network Service: CBS.

Licensee: GNG Corp., 555 17th St., Suite 3300, Denver, CO 80202.

Studio: 5800 S. Marginal Rd., Cleveland, OH 44103.

Telephone: 216-431-8888. TWX: 810-421-8406. Fax: 216-432-4239.

Technical Facilities: Channel No. 8 (180-186 MHz). Authorized power: 302-kw visual, 30.2-kw aural. Antenna: 1000-ft. above av. terrain, 775-ft. above ground, 1945-ft. above sea level.

Latitude 41° 21' 47"
Longitude 81° 42' 58"

Transmitter: 4501 Pleasant Valley Rd.

Satellite Earth Stations: Scientific-Atlanta, 7-meter C-band; Scientific-Atlanta, 4.7-meter Ku & C-band; Scientific-Atlanta receivers.

News Services: CBS, CNN, NWS.

Ownership: SCI Television Inc. (Group Owner).

Began Operation: December 17, 1949. Sale to Storer Communications by Empire Coil Co. Inc. (Herbert Mayer) approved by FCC Oct. 27, 1954 (Television Digest, Vol. 10:2, 44). Sale to present owner approved by FCC Aug. 20, 1987.

Represented (sales): TeleRep Inc.

Represented (engineering): Jules Cohen & Associates, P.C.

Personnel:

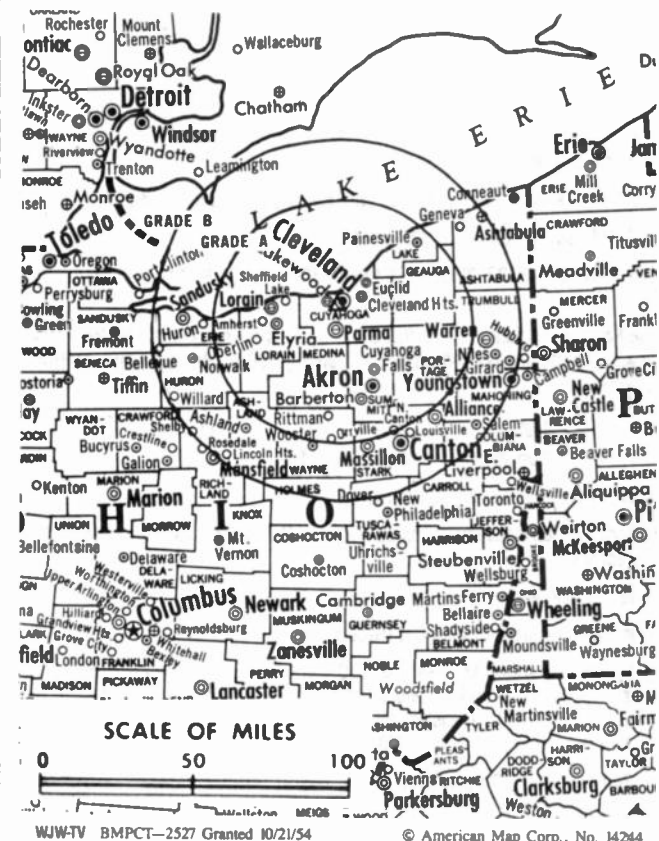
- VIRGIL DOMINIC, president & general manager.
- MICHAEL RENDA, general sales manager.
- DON ALEXANDER, local sales manager.
- KYRA BOSNIK, national sales manager.
- TOM MILLER, chief engineer.
- PHYLLIS QUAIL, news director.
- JOANNE STERN, creative services & promotion director.
- LOUIS A. GATTOZZI, director of operations.
- TOM FLAVELLE, business manager.
- JOANNE GOWDY, marketing director.
- JACKIE GOLNIK, traffic manager.
- KEVIN SALYER, publicity director.

Rates: On request.

City of License: Cleveland. ADI: Cleveland. Rank: 11.

Total Households: ©MSI Consumer Market Data as of 1/1/90. TV Homes, TV% and Circulation ©1990 Arbitron. County coverage based on Arbitron study.

Net Weekly Circulation	State County	Total Households	TV Households	%
OHIO				
50% & Over	Ashland	17,000	16,800	99
	Ashtabula	37,500	37,000	99
	Carroll	10,100	10,000	99
	Cuyahoga	574,900	568,800	99
	Erie	29,400	29,100	99
	Geauga	25,800	25,500	99
	Holmes	9,100	8,600	94
	Huron	20,700	20,400	99
	Lake	79,400	78,900	99
	Lorain	97,400	96,500	99
	Medina	41,000	40,600	99
	Portage	49,500	49,000	99



WJW-TV BMPCT-2527 Granted 10/21/54 © American Map Corp., No. 14244

Net Weekly Circulation	State County	Total Households	TV Households	%
50% & Over	Richland	48,900	48,300	99
	Stark	139,700	138,100	99
	Summit	196,800	195,000	99
	Tuscarawas	33,600	32,900	98
	Wayne	37,000	36,100	98
OHIO				
Between 25-49%	Crawford	18,800	18,500	98
	Seneca	22,200	21,900	99
	Trumbull	87,400	86,600	99
OHIO				
Between 5-24%	Columbiana	41,700	41,100	99
	Coshocton	14,300	13,900	97
	Knox	17,900	17,700	99
	Mahoning	104,300	103,300	99
	Ottawa	15,500	15,300	99
	Sandusky	23,700	23,500	99
Totals		1,793,600	1,773,400	99
Net Weekly Circulation (1990)			1,349,900	
Average Daily Circulation (1990)			813,600	

**Need Broadcast TV or Cable TV Mail Labels
From the Factbook?**

*Call Information Marketing Services
703-821-8130*

Ohio—Cleveland

WKYC-TV

Ch. 3

Network Service: NBC.

Licensee: NBC Subsidiary Inc. 6, 1403 East 86th St., Cleveland, OH 44114.

Studio: 1403 E. 6th St., Cleveland, OH 44114.

Telephone: 216-344-3333. TWX: 810-421-8133. Fax: 216-344-7493; 216-344-3326.

Technical Facilities: Channel No. 3 (60-66 MHz). Authorized power: 100-kw visual, 20-kw aural. Antenna: 1000-ft. above av. terrain, 906-ft. above ground, 1945-ft. above sea level.

Latitude 41° 23' 09.50"
Longitude 81° 41' 23.40"

Transmitter: 6600 Broadview Rd., Parma, OH.

Satellite Earth Stations: Scientific-Atlanta, 7-meter; Harris, 6-meter; Harris, Scientific-Atlanta receivers.

News Services: AP, NBC, UPI.

Ownership: National Broadcasting Co. (Group Owner).

Began Operation: October 31, 1948 as NBC owned-&-operated outlet. Transfer to Westinghouse approved by FCC Dec. 21, 1955 effective Jan. 15, 1956 (Television Digest, Vol. 11:21; 12:3). Transferred from Westinghouse back to NBC under order by FCC Feb. 17, 1965 (Vol. 5:7, 8, 25).

Represented (sales): NBC Spot Sales.

Personnel:

JOHN M. LLEWELLYN, vice president & general manager.

GREG BENDIN, director of sales.

TOM HUMPAGE, sales manager.

JANE YACOBELLIS, sales manager.

THOMAS POWERS, director of technical operations.

KATHLEEN McNULTY, director of finance & administration.

RICHARD O'DELL, production manager.

PAUL BEAVERS, news director.

DANIEL KLINTWORTH, director of advertising & promotion.

KAREN MALONE SMITH, press & community relations manager.

Rates: On request.

City of License: Cleveland. ADI: Cleveland. Rank: 11.

Total Households: ©MSI Consumer Market Data as of 1/1/90. TV Homes, TV% and Circulation ©1990 Arbitron. County coverage based on Arbitron study.

Net Weekly Circulation	State County	Total Households	TV Households	%
50% & Over	OHIO			
	Ashland	17,000	16,800	99
	Ashtabula	37,500	37,000	99
	Cuyahoga	574,900	568,800	99
	Erie	29,400	29,100	99
	Geauga	25,800	25,500	99
	Holmes	9,100	8,600	94
	Huron	20,700	20,400	99
	Lake	79,400	78,900	99
	Lorain	97,400	96,500	99
	Medina	41,000	40,600	99



WKYC-TV BPCT-1789 Granted 1/12/54 © American Map Corp., 14244

Net Weekly Circulation	State County	Total Households	TV Households	%
50% & Over	Portage	49,500	49,000	99
	Richland	48,900	48,300	99
	Stark	139,700	138,100	99
	Summit	196,800	195,000	99
	Tuscarawas	33,600	32,900	98
	Wayne	37,000	36,100	98
Between 25-49%	OHIO			
	Carroll	10,100	10,000	99
	Crawford	18,800	18,500	98
	Trumbull	87,400	86,600	99
Between 5-24%	OHIO			
	Columbiana	41,700	41,100	99
	Harrison	6,100	6,000	98
	Knox	17,900	17,700	99
	Mahoning	104,300	103,300	99
	Morrow	10,100	10,000	99
	Sandusky	23,700	23,500	99
	Seneca	22,200	21,900	99
	PENNSYLVANIA			
	Crawford	32,400	31,600	98
Mercer	46,200	45,400	98	
Totals		1,858,600	1,837,200	99
Net Weekly Circulation (1990)			1,352,400	
Average Daily Circulation (1990)			801,500	

Ohio—Cleveland

WQHS

Ch. 61

Network Service: Home Shopping Network.

Licensee: Silver King Bcstg. of Ohio, 2861 W. Ridgewood Dr., Parma, OH 44134.

Studio: 2861 W. Ridgewood Dr., Parma, OH 44134.

Telephone: 216-888-0061. Fax: 216-888-6551.

Technical Facilities: Channel No. 61 (752-758 MHz). Authorized power: 2000-kw max. visual, 200-kw max. aural. Antenna: 1160-ft. above av. terrain, 1029-ft. above ground, 2049-ft. above sea level.

Latitude 41° 23' 02"
Longitude 81° 42' 06"

Transmitter: 2861 W. Ridgewood Dr., Parma, OH.

Multichannel TV Sound: Stereo only.

Satellite Earth Stations: Harris, 6.1-meter C-band; Microdyne, 3.7-meter Ku-band; Harris, M/A-Corn receivers.

News Service: UPI.

Ownership: Silver King Broadcasting (Group Owner).

Began Operation: January 13, 1981. FCC approved sale to present owner Nov. 6, 1986 (Television Digest, Vol. 26:45). Sale to Channel Communications Inc. by Cleveland Associates approved July 27, 1984.

Personnel:

GERALD KERWIN, vice president & station manager.

SHARON ROMAN, public affairs director.

DAVE SMITH, chief engineer.

SUE GUNDICH, traffic manager.

Highest 30 Sec. Rate: \$750.

City of License: Cleveland. ADI: Cleveland. Rank: 11.

Total Households: ©MSI Consumer Market Data as of 1/1/90. TV Homes, TV% and Circulation ©1980 Arbitron. County coverage based on Arbitron study.



Net Weekly Circulation	State County	Total Households	TV Households	%
	OHIO			
Between 5-24%	Holmes	9,100	8,600	94
	Medina	41,000	40,600	99
	Wayne	37,000	36,100	98
Totals		87,100	85,300	98
Net Weekly Circulation (1990)			39,000	
Average Daily Circulation (1990)			12,800	

Ohio—Shaker Heights-Cleveland

WOIO

Ch. 19

Network Service: Fox

Licensee: Channel 19 Inc., 2720 Van Aken Blvd., Shaker Heights, OH 44120.

Studio: 2720 Van Aken Blvd., Shaker Heights, OH 44120.

Telephone: 216-561-1919. **Easylink:** 629-58392. **Fax:** 216-991-1932.

Technical Facilities: Channel No. 19 (500-506 MHz). Authorized power: 3720-kw max. visual, 372-kw max. aural. Antenna: 1108-ft. above av. terrain, 1072-ft. above ground, 2013-ft. above sea level.

Latitude 41° 23' 15"
Longitude 81° 41' 43"

Transmitter: 2135 W. Ridgewood Dr., Peru, OH.

Multichannel TV Sound: Stereo only.

Satellite Earth Stations: Harris, 6.1-meter C-band; Comtech, 3-meter Ku & C-band; Harris, DX receivers.

AM Affiliate: WHK.

FM Affiliate: WMMS.

News Service: Fox News.

Ownership: Makrite Communications Group Inc., 78% (Group Owner); others, 22%.

Began Operation: May 19, 1985.

Represented (sales): Petry Television Inc.

Represented (legal): Kaye, Scholer, Fierman, Hays & Handler.

Represented (engineering): Evans Associates.

Personnel:

DENNIS P. THATCHER, vice president & general manager.

JACK KREJCIK, general sales manager.

DAVID MOODY, local sales manager.

DOUG CROSS, national sales manager.

JIM SOMICH, chief engineer.

RICHARD SULLIVAN, program director & operations manager.

JUDY HACKETT, public relations & marketing director.

RICHARD SULLIVAN, on-air promotion director.

KAREN BIZJAK, business manager.

EMILY DAVIS, public affairs director.

DIANE HEWLETT PIERCE, public service director.

Highest 30 Sec. Rate: \$2500.

City of License: Shaker Heights. **ADI:** Cleveland. **Rank:** 11.

Total Households: ©MSI Consumer Market Data as of 1/1/90. TV Homes, TV% and Circulation ©1990 Arbitron. County coverage based on Arbitron study.

Net Weekly Circulation	State County	Total Households	TV Households	%
50% & Over	OHIO			
	Cuyahoga	574,900	568,800	99
	Geauga	25,800	25,500	99
	Huron	20,700	20,400	99
	Lake	79,400	78,900	99



WOIO BMPCT—840720KH Granted 3/14/85

© American Map Corp., No. 14244

Net Weekly Circulation	State County	Total Households	TV Households	%
50% & Over	Lorain	97,400	96,500	99
	Medina	41,000	40,600	99
	Portage	49,500	49,000	99
	Summit	196,800	195,000	99
	Wayne	37,000	36,100	98
Between 25-49%	OHIO			
	Ashland	17,000	16,800	99
	Ashtabula	37,500	37,000	99
	Erie	29,400	29,100	99
	Holmes	9,100	8,600	94
	Mahoning	104,300	103,300	99
	Richland	48,900	48,300	99
	Stark	139,700	138,100	99
	Trumbull	87,400	86,600	99
	Tuscarawas	33,600	32,900	98
Between 5-24%	OHIO			
	Carroll	10,100	10,000	99
	Columbiana	41,700	41,100	99
PENNSYLVANIA				
Mercer	46,200	45,400	98	
Totals		1,727,400	1,708,000	99
Net Weekly Circulation (1990)				879,600
Average Daily Circulation (1990)				357,400

Ohio—Lorain-Cleveland

WUAB

Ch. 43

Network Service: None, independent.

Licensee: Cannell Communications L.P., 7083 Hollywood Blvd., Hollywood, CA 90028.

Studio: 8443 Day Dr., Parma, OH 44129.

Telephone: 216-845-6043. TWX: 810-427-9153. Fax: 216-845-6061.

Technical Facilities: Channel No. 43 (644-650 MHz). Authorized power: 4800-kw max visual, 480-kw max aural. Antenna: 1071-ft. above av. terrain, 886-ft. above ground, 1938-ft. above sea level.

Latitude 41° 22' 45"
Longitude 81° 43' 12"

Transmitter: 4800 Bruening Dr., Parma.

Multichannel TV Sound: Stereo only.

Satellite Earth Stations: Scientific-Atlanta, 7-meter C-band; Andrew, 4.5-meter KU & C-band; Andrew, Scientific-Atlanta receivers.

News Services: Accu-Weather, AP, MediaLink, PR Newswire, Sportsticker, UPI.

Ownership: Cannell Communications L.P. (Group Owner).

Began Operation: September 15, 1968. Sale to present owner by Gaylord Bcstg. approved by FCC June 19, 1990 (Television Digest, Vol. 30:13, 35). Sale to Gaylord by United Artists Bcstg. & Kaiser Bcstg. Co. approved by FCC June 30, 1977 (Vol. 16:39; 17:2, 28).

Represented (sales): MMT Sales Inc.

Represented (legal): Dow, Lohnes & Albertson.

Represented (engineering): A. D. Ring & Associates, P.C.

Personnel:

- BILL SCAFFIDE, vice president & general manager.
- RON ST. CHARLES, director of programming & operations.
- JOE OCCHIONERO, general sales manager.
- ERIN O'CONNOR, local sales manager.
- JOHN TAMERLANO, national sales manager.
- PAT CAMPBELL, business manager.
- DAVE HOWITT, promotion director.
- REX RICKLY, manager of engineering.
- DAN ACKLEN, news director.

Highest 30 Sec. Rate: \$1200.

City of License: Lorain. ADI: Cleveland. Rank: 11.

Total Households: ©MSI Consumer Market Data as of 1/1/90. TV Homes, TV% and Circulation ©1990 Arbitron. County coverage based on Arbitron study.

Net Weekly Circulation	State County	Total Households	TV Households	%
50% & Over	OHIO			
	Ashland	17,000	16,800	99
	Cuyahoga	574,900	568,800	99
	Erie	29,400	29,100	99
	Geauga	25,800	25,500	99
	Huron	20,700	20,400	99
	Lake	79,400	78,900	99
	Lorain	97,400	96,500	99
	Medina	41,000	40,600	99
	Portage	49,500	49,000	99
	Richland	48,900	48,300	99
	Stark	139,700	138,100	99
	Summit	196,800	195,000	99
Wayne	37,000	36,100	98	
Between 25-49%	OHIO			
	Ashtabula	37,500	37,000	99
	Clark	55,800	55,200	99
	Crawford	18,800	18,500	98



WUAB BPCT-851122KK Granted 2/27/86

© American Map Corp., No. 14244

Net Weekly Circulation	State County	Total Households	TV Households	%
Between 25-49%	Hancock	25,300	25,000	99
	Holmes	9,100	8,600	94
	Mahoning	104,300	103,300	99
	Marion	23,900	23,600	99
	Sandusky	23,700	23,500	99
	Seneca	22,200	21,900	99
	Trumbull	87,400	86,600	99
	Tuscarawas	33,600	32,900	98

Between 5-24%	KENTUCKY			
	Lewis	5,000	4,900	98
	OHIO			
	Carroll	10,100	10,000	99
	Columbiana	41,700	41,100	99
	Coshocton	14,300	13,900	97
	Delaware	22,300	22,100	99
	Fairfield	35,900	35,500	99
	Franklin	373,700	369,700	99
	Greene	46,800	46,300	99
	Guernsey	15,300	14,900	98
	Knox	17,900	17,700	99
	Lawrence	23,600	23,200	98
	Licking	48,000	47,500	99
	Morrow	10,100	10,000	99
Noble	4,300	4,100	95	
Ottawa	15,500	15,300	99	
Scioto	30,500	29,900	98	
Wyandot	8,200	8,100	98	

(Continued on page A-910)

Totals	2,760,400	2,727,800	99
Net Weekly Circulation (1990)			1,174,800
Average Daily Circulation (1990)			489,500

Ohio—Columbus

WBNS-TV Ch. 10

Network Service: CBS.

Licensee: WBNS-TV Inc., Box 1010, Columbus, OH 43216.

Studio: 770 Twin Rivers Dr., Columbus, OH 43215.

Mailing Address: Box 1010, Columbus, OH 43216.

Telephone: 614-460-3700. TWX: 810-482-1619. Fax: 614-460-2812.

Technical Facilities: Channel No. 10 (192-198 MHz). Authorized power: 316-kw visual, 31.6-kw aural. Antenna: 945-ft. above av. terrain, 1029-ft. above ground, 1749-ft. above sea level.

Latitude 39° 58' 16"
Longitude 83° 01' 40"

Transmitter: 776 Twin Rivers Dr.

Multichannel TV Sound: Stereo and separate audio program.

Satellite Earth Stations: Harris, 6.1-meter C-band; Harris, 6.1-meter Ku-band; Harris receivers.

SNG Mobile Dish: Vertex, 2.6-meter Ku-band.

AM Affiliate: WBNS, 5-kw (1-kw night), 1460 kHz.

FM Affiliate: WBNS-FM, 16-kw, 97.1 MHz (No. 246), 780-ft.

News Services: AP, CBS, CNN, UPI.

Ownership: WBNS-TV Inc. (Group Owner).

Began Operation: October 5, 1949.

Represented (sales): Blair Television; Paul Mulvihill & Co. Ltd. (Canada).

Represented (legal): Crowell & Moring.

Represented (engineering): David Steel & Associates Inc.

Personnel:

EUGENE D'ANGELO JR., president & general manager.

JOHN A. HALDI, vice president, programs.

MARVIN C. BORN, vice president, engineering.

JERRY CARY, treasurer.

BILL VANCE, news director.

TIM D'ANGELO, national sales manager.

GARY LOWELL, general sales manager.

PHIL PIKELNY, director of marketing & promotion.

MIKE BERRY, production manager.

CHARLES WHITE, public service director.

Highest 30 Sec. Rate: \$2000.

NETWORK BASE HOURLY RATE: \$2074.

City of License: Columbus. ADI: Columbus, OH. Rank: 34.

Total Households: ©MSI Consumer Market Data as of 1/1/90. TV Homes, TV% and Circulation ©1990 Arbitron. County coverage based on Arbitron study.

Net Weekly Circulation	State County	Total Households	TV Households	%
50% & Over	OHIO			
	Crawford	18,800	18,500	98
	Delaware	22,300	22,100	99
	Fairfield	35,900	35,500	99
	Fayette	10,300	10,100	98
	Franklin	373,700	369,700	99
	Hardin	12,100	11,900	98
	Hocking	9,900	9,700	98
	Knox	17,900	17,700	99
	Licking	48,000	47,500	99
	Logan	16,000	15,800	99
	Madison	11,300	11,100	98
	Marion	23,900	23,600	99
	Morgan	5,300	5,100	96



Net Weekly Circulation	State County	Total Households	TV Households	%
50% & Over	Morrow	10,100	10,000	99
	Muskingum	32,300	31,700	98
	Perry	11,700	11,500	98
	Pickaway	15,600	15,400	99
	Pike	9,200	9,000	97
	Ross	24,200	23,700	98
	Union	11,400	11,200	98
Between 25-49%	OHIO			
	Athens	20,000	19,400	97
	Champaign	13,300	13,100	98
	Clark	55,800	55,200	99
	Coshocton	14,300	13,900	97
	Guernsey	15,300	14,900	98
	Jackson	11,300	11,100	98
	Scioto	30,500	29,900	98
	Vinton	4,400	4,300	98
	Washington	24,200	23,600	98
Wyandot	8,200	8,100	98	
WEST VIRGINIA	Wood	36,200	35,800	99
	KENTUCKY			
Between 5-24%	Greenup	13,400	13,300	99
	OHIO			
	Adams	9,500	9,100	96
	Allen	41,600	40,900	98
	Ashland	17,000	16,800	99
	Auglaize	16,400	16,100	98
Gallia	11,100	10,800	97	
(Continued on page A-910)				
Totals		1,206,600	1,188,700	99
Net Weekly Circulation (1990)			740,100	
Average Daily Circulation (1990)			412,200	

Ohio—Columbus

WCMH-TV

Ch. 4

Network Service: NBC.

Licensee: Outlet Communications Inc., 3165 Olentangy River Rd., Columbus, OH 43202.

Studio: 3165 Olentangy River Rd., Columbus, OH 43202.

Telephone: 614-263-4444. Fax: 614-447-9017.

Technical Facilities: Channel No. 4 (66-72 MHz). Authorized power: 100-kw visual, 15-kw aural. Antenna: Circularly polarized, 900-ft. above av. terrain, 876-ft. above ground, 1749-ft. above sea level.

Latitude 39° 58' 15"
Longitude 83° 01' 39"

Transmitter: 766 Twin Rivers Dr., Columbus.

Multichannel TV Sound: Stereo only.

Satellite Earth Stations: Transmit/receive Harris, 5-meter Ku-band & 4.6-meter Ku-band; Scientific-Atlanta, 10-meter C-band; DX Antenna, Harris, Scientific-Atlanta receivers.

News Services: AP, Conus, NBC.

Ownership: Outlet Communications Inc. (Group Owner).

Began Operation: April 3, 1949. Sale to The Outlet Co. by Avco Bcstg. Corp. approved by FCC Dec. 22, 1975 (Television Digest, Vol. 15:21, 52). Sale to Rockefeller Group approved Nov. 23, 1983 (Vol. 23:19, 22; 26:6). Sale by Rockefeller Group approved April 29, 1986.

Represented (sales): Katz Television.

Represented (legal): Coffey, McGovern & Noel.

Personnel:

DAVID E. HENDERSON, chairman & chief executive officer.
GARY ROBINSON, vice president & general manager.
JEFFREY M. CASH, general sales manager.
DICK GROAT, local sales manager.
BILL LANESEY, national sales manager.
J. LAWRENCE POZZI, chief engineer.
RON BILEK, news director.
JANNA PETRY, promotion manager.
BOB SHAW, operations manager.
PAUL ERNST, production manager.

Rates: On request.

City of License: Columbus. ADI: Columbus, OH. Rank: 34.

Total Households: ©MSI Consumer Market Data as of 1/1/90. TV Homes, TV% and Circulation ©1990 Arbitron. County coverage based on Arbitron study.

Net Weekly Circulation	State County	Total Households	TV Households	%
OHIO				
50% & Over	Coshocton	14,300	13,900	97
	Crawford	18,800	18,500	98
	Delaware	22,300	22,100	99
	Fairfield	35,900	35,500	99
	Fayette	10,300	10,100	98
	Franklin	373,700	369,700	99
	Hocking	9,900	9,700	98
	Knox	17,900	17,700	99
	Licking	48,000	47,500	99
	Logan	16,000	15,800	99
	Madison	11,300	11,100	98
	Marion	23,900	23,600	99
	Morrow	10,100	10,000	99



WCMH-TV BPC-T-810526KP Granted 10/8/81

© American Map Corp., 14244

Net Weekly Circulation	State County	Total Households	TV Households	%
50% & Over	Perry	11,700	11,500	98
	Pickaway	15,600	15,400	99
	Pike	9,200	9,000	97
	Ross	24,200	23,700	98
	Union	11,400	11,200	98
OHIO				
Between 25-49%	Athens	20,000	19,400	97
	Champaign	13,300	13,100	98
	Clark	55,800	55,200	99
	Guernsey	15,300	14,900	98
	Hardin	12,100	11,900	98
	Jackson	11,300	11,100	98
	Morgan	5,300	5,100	96
	Muskingum	32,300	31,700	98
	Richland	48,900	48,300	99
	Vinton	4,400	4,300	98
OHIO				
Between 5-24%	Ashland	17,000	16,800	99
	Highland	13,800	13,500	98
	Tuscarawas	33,600	32,900	98
	Wyandot	8,200	8,100	98
Totals		975,800	962,300	99
Net Weekly Circulation (1990)				706,600
Average Daily Circulation (1990)				435,900

Some 23,705 key industry people can see your message when you advertise in the **Television & Cable Factbook**

Ohio—Columbus

WSYX

Ch. 6

Network Service: ABC.

Licensee: Anchor Media Ltd., 11300 Fourth St. N., Suite 349, St. Petersburg, FL.

Studio: 1261 Dublin Rd., Columbus, OH 43215.

Mailing Address: Box 718, Columbus, OH 43216.

Telephone: 614-481-6666. **TWX:** 614-759-0448. **Fax:** 614-481-6828.

Technical Facilities: Channel No. 6 (82-88 MHz). Authorized power: 100-kw visual, 20-kw aural. Antenna: 535-ft. above av. terrain, 672-ft. above ground, 1400-ft. above sea level.

Latitude 40° 01' 02"
Longitude 83° 01' 07"

Transmitter: 350 W. Dodridge St.

Satellite Earth Stations: Harris, 9-meter C-band; Andrew, 7.3-meter C-band; Andrew, 4.5-meter C-band; Avantek, Harris receivers.

News Services: ABC, AP, NIWS, UPI.

Ownership: Anchor Media Holdings Ltd., gen. partner (Group Owner).

Began Operation: September 29, 1949. Sale to Taft Bcstg. by Picture Waves Inc. approved by FCC Feb. 25, 1953 (Television Digest, Vol. 9:9). Sale to present owners approved by FCC Dec. 3, 1987.

Represented (sales): Petry Television Inc.

Represented (legal): Hogan & Hartson.

Represented (engineering): Smith & Powsterto.

Personnel:

- ANTHONY R. TWIBELL, vice president & general manager.
- ROB WAGLEY, general sales manager.
- DOUG PARKER, programming & public service director.
- JIM STRADER, creative services director.
- PETE FORD, director of engineering.
- PAT CRAMER, local sales manager.
- TONI MCHUGH, national sales manager.
- CARL TWENTIER, news director.
- JOHN SCHNABEL, business manager.

Highest 30 Sec. Rate: \$4500.

NETWORK BASE HOURLY RATE: \$1875.

City of License: Columbus. **ADI:** Columbus, OH. **Rank:** 34.

Total Households: ©MSI Consumer Market Data as of 1/1/90. TV Homes, TV% and Circulation ©1990 Arbitron. County coverage based on Arbitron study.

Net Weekly Circulation	State County	Total Households	TV Households	%
OHIO				
50% & Over	Champaign	13,300	13,100	98
	Crawford	18,800	18,500	98
	Delaware	22,300	22,100	99
	Fairfield	35,900	35,500	99
	Fayette	10,300	10,100	98
	Franklin	373,700	369,700	99
	Hocking	9,900	9,700	98
	Knox	17,900	17,700	99
	Licking	48,000	47,500	99
	Logan	16,000	15,800	99
	Madison	11,300	11,100	98
	Marion	23,900	23,600	99



WSYX BPC-4870 Granted 5/22/75

© American Map Corp., No. 14244

Net Weekly Circulation	State County	Total Households	TV Households	%
50% & Over	Morrow	10,100	10,000	99
	Muskingum	32,300	31,700	98
	Perry	11,700	11,500	98
	Pickaway	15,600	15,400	99
	Ross	24,200	23,700	98
	Union	11,400	11,200	98
OHIO				
Between 25-49%	Athens	20,000	19,400	97
	Coshocton	14,300	13,900	97
	Hardin	12,100	11,900	98
	Jackson	11,300	11,100	98
	Morgan	5,300	5,100	96
	Pike	9,200	9,000	97
	Richland	48,900	48,300	99
	Scioto	30,500	29,900	98
	Vinton	4,400	4,300	98
Washington	24,200	23,600	98	
Wyandot	8,200	8,100	98	
WEST VIRGINIA				
	Wood	36,200	35,800	99
KENTUCKY				
Between 5-24%	Lewis	5,000	4,900	98
	OHIO			
	Ashland	17,000	16,800	99
	Clark	55,800	55,200	99
	Guernsey	15,300	14,900	98
	Highland	13,800	13,500	98
	Noble	4,300	4,100	95
Totals		1,042,400	1,027,700	99
Net Weekly Circulation (1990)				708,200
Average Daily Circulation (1990)				398,100

Ohio—Columbus

WTTE

Ch. 28

Network Service: Fax

Licensee: WTTE Channel 28 Inc., Box 280, Columbus, OH 43216.

Studio: 6130 Sunbury Rd., Westerville, OH 43801.

Telephone: 614-895-2800. TWX: 310-286-949. Fax: 614-895-3159.

Technical Facilities: Channel No. 28 (554-560 MHz). Authorized power: 1910-kw max visual, 191-kw max aural. Antenna: 965-ft. above av. terrain, 1124-ft. above ground, 2044-ft. above sea level.

Latitude 40° 09' 33.50"
Longitude 82° 55' 21.50"

Transmitter: 6680 State Rte. 3, Westerville.

Satellite Earth Stations: Comtech, 7.3-meter; Harris, 6.1-meter; Harris, 3-meter; Microdyne Ku-band; Microdyne, Standard Communications receivers.

News Service: UPI.

Ownership: Sinclair Broadcast Group Inc. (Group Owner).

Began Operation: June 1, 1984.

Represented (sales): TeleRep Inc.

Represented (legal): Fisher, Wayland, Cooper & Leader.

Represented (engineering): Carl T. Jones Corp.

Personnel:

CAROLYN SMITH, president.

JOHN T. QUIGLEY, general manager.

STEVE MARKS, general sales manager.

MICHAEL C. SUMMERS, local sales manager.

ROBERT HEYDE, national sales manager.

JOE SUBICH, chief engineer.

ORAN D. GOUGH, operations director.

SUSAN GILBERT, promotion director.

LOIS DEAN, business manager.

Highest 30 Sec. Rate: \$1000.

City of License: Columbus. ADI: Columbus, OH. Rank: 34.

Total Households: ©MSI Consumer Market Data as of 1/1/90. TV Homes, TV% and Circulation ©1990 Arbitron. County coverage based on Arbitron study.

Net Weekly Circulation	State County	Total Households	TV Households	%
50% & Over	OHIO			
	Delaware	22,300	22,100	99
	Franklin	373,700	369,700	99
	Licking	48,000	47,500	99
	Madison	11,300	11,100	98
	Marion	23,900	23,600	99
	Morrow	10,100	10,000	99
	Perry	11,700	11,500	98
Union	11,400	11,200	98	
Between 25-49%	OHIO			
	Fairfield	35,900	35,500	99
	Hardin	12,100	11,900	98
	Hocking	9,900	9,700	98
	Knox	17,900	17,700	99
Logan	16,000	15,800	99	



Net Weekly Circulation	State County	Total Households	TV Households	%
Between 25-49%	Morgan	5,300	5,100	96
	Muskingum	32,300	31,700	98
	Pickaway	15,600	15,400	99
	Ross	24,200	23,700	98
Between 5-24%	OHIO			
	Athens	20,000	19,400	97
	Champaign	13,300	13,100	98
	Coshocton	14,300	13,900	97
	Crawford	18,800	18,500	98
	Fayette	10,300	10,100	98
	Guernsey	15,300	14,900	98
	Highland	13,800	13,500	98
	Holmes	9,100	8,600	94
	Pike	9,200	9,000	97
Richland	48,900	48,300	99	
Wyandot	8,200	8,100	98	
Totals		862,800	850,600	99
Net Weekly Circulation (1990)			393,900	
Average Daily Circulation (1990)			152,100	

THIS DATA IS AVAILABLE ON TAPE OR DISKETTE FOR USE ON YOUR OWN COMPUTER OR AS CUSTOMIZED REPORTS

Call Lynn Levine or Nancy Cramer
202-872-9200

Ohio—Dayton

WDTN

Ch. 2

Network Service: ABC.

Licensee: The Hearst Corp., 4595 S. Dobe Ave., Dayton, OH 45439.

Studio: 4595 S. Dobe Ave., Dayton, OH 45439.

Telephone: 513-293-2101. TWX: 810-459-1731. Fax: 513-294-6542.

Technical Facilities: Channel No. 2 (54-60 MHz). Authorized power: 100-kw visual, 20-kw aural. Antenna: 1000-ft. above av. terrain, 960-ft. above ground, 1917-ft. above sea level.

Latitude 39° 43' 07"
Longitude 84° 15' 22"

Transmitter: Frytown Rd. & Gettysburg Ave.

Satellite Earth Stations: Andrew, 7-meter Ku-band; Andrew, 7-meter C-band; Andrew, 5-meter Ku-band; Drake, 3.4-meter C-band; Microdyne, 5-meter Ku-band; Avantek, Drake, M/A-Com, Microdyne, Scientific-Atlanta receivers.

SNG Mobile Dish: Andrew, 5-meter Ku-band.

News Services: ABC, Conus, NIWS.

Ownership: Hearst Broadcasting (Group Owner).

Begin Operation: March 15, 1949. Sale to present owner by Trustees of Grinnell College approved by FCC July 16, 1981 (Television Digest, Vol. 20:21; 21:29). Sale to Grinnell by Avco Bcstg. Corp. approved by FCC April 28, 1976 (Vol. 15:25).

Represented (sales): Blair Television.

Represented (legal): Peper, Martin, Jensen, Maichel & Hetlage.

Personnel:

PHILIP STOLZ, vice president & general manager.

STEVEN L. FISHER, program director & station manager.

LARRY RYAN, general sales manager.

MEGAN CARONE, local sales manager.

SHERYL SORRELL, national sales manager.

DAVID ROBERTS, news director.

KIRK SZESNY, promotion director.

ROGER BERARDINIS, business manager.

KIM PETERS, marketing director.

SHARON FAIR, director of community & human resources.

TED LESTER, chief engineer.

Highest 30 Sec. Rate: \$3500.

City of License: Dayton. ADI: Dayton. Rank: 52.

Total Households: ©MSI Consumer Market Data as of 1/1/90. TV Homes, TV% and Circulation ©1990 Arbitron. County coverage based on Arbitron study.

Net Weekly Circulation	State County	Total Households	TV Households	%
50% & Over	INDIANA			
	Union	2,400	2,300	96
	Wayne	27,100	26,700	99
	OHIO			
	Auglaize	16,400	16,100	98
	Champaign	13,300	13,100	98
	Clark	55,800	55,200	99
	Clinton	13,900	13,700	99
	Darke	20,900	20,600	99
	Greene	46,800	46,300	99
Logan	16,000	15,800	99	



WDTN BPCT-4987 Granted 5/6/77

© American Map Corp., 14244

Net Weekly Circulation	State County	Total Households	TV Households	%	
50% & Over	Mercer	13,600	13,400	99	
	Miami	34,600	34,200	99	
	Montgomery	227,400	225,300	99	
	Preble	15,100	14,900	99	
	Shelby	15,300	15,100	99	
Warren	37,600	37,200	99		
Between 25-49%	INDIANA				
	Franklin	6,600	6,400	97	
	Randolph	10,800	10,600	98	
OHIO	Butler	101,400	100,300	99	
	Fayette	10,300	10,100	98	
	Highland	13,800	13,500	98	
	INDIANA	Fayette	10,000	9,800	98
		Jay	8,200	8,000	98
	KENTUCKY	Boone	18,500	18,500	100
OHIO	Adams	9,500	9,100	96	
	Allen	41,600	40,900	98	
	Brown	12,900	12,600	98	
	Clermont	51,800	51,200	99	
	Hamilton	343,200	338,600	99	
	Pike	9,200	9,000	97	
Totals		1,204,000	1,188,500	99	
Net Weekly Circulation (1990)				580,400	
Average Daily Circulation (1990)				307,500	

Ohio—Dayton-Springfield

WHIO-TV

Ch. 7

Network Service: CBS.

Licensee: Miami Valley Broadcasting Corp., 1414 Wilmington Ave., Dayton, OH 45401.

Studio: 1414 Wilmington Ave., Dayton, OH 45401.

Mailing Address: Box 1206, Dayton, OH 45401.

Telephone: 513-259-2111. TWX: 810-459-1760. Fax: 513-259-2024.

Technical Facilities: Channel No. 7 (174-180 MHz). Authorized power: 200-kw visual, 38-kw aural. Antenna: 1140-ft. above av. terrain, 1096-ft. above ground, 2046-ft. above sea level.

Latitude 39° 44' 03"
Longitude 84° 14' 50"

Transmitter: 3316 Germantown St.

Multichannel TV Sound: Stereo only.

Satellite Earth Stations: Transmit/receive Vertex, 4.6-meter Ku-band; Scientific-Atlanta, 7-meter C-band; Vertex, 6.1-meter Ku & C-band; Vertex, 4.6-meter Ku-band; DX Engineering, Scientific-Atlanta receivers.

AM Affiliate: WHIO, 5-kw, 1290 kHz (CBS).

FM Affiliate: WHIO-FM, 50-kw, 99.1 MHz (No. 256), 1060-ft.

News Service: AP.

Ownership: Cox Enterprises Inc. (Group Owner).

Began Operation: February 26, 1949.

Represented (sales): TeleRep Inc.

Represented (legal): Dow, Lohnes & Albertson.

Represented (engineering): Jules Cohen & Associates, P.C.

Personnel:

NEIL PUGH, vice president & general manager.

DON KEMPER, station manager.

JOHN HAYES, general sales manager.

MIKE MANSOUR, national sales manager.

TIM McVAY, local sales manager.

BOB WELLS, director of marketing.

JOHN CLARK, program director.

RICHARD BIESER, director, community relations.

HAROLD HAPNER, television news director.

WILLIAM KELTY, director of engineering.

JOHN HANLEY, business manager.

THERESE WEILER, research director.

Rates: On request.

City of License: Dayton. ADI: Dayton. Rank: 52.

Total Households: ©MSI Consumer Market Data as of 1/1/90. TV Homes, TV% and Circulation ©1990 Arbitron. County coverage based on Arbitron study.

Net Weekly Circulation	State County	Total Households	TV Households	%
50% & Over	INDIANA			
	Randolph	10,800	10,600	98
	Union	2,400	2,300	96
	Wayne	27,100	26,700	99
	OHIO			
	Auglaize	16,400	16,100	98
	Champaign	13,300	13,100	98



Net Weekly Circulation	State County	Total Households	TV Households	%
50% & Over	Clark	55,800	55,200	99
	Clinton	13,900	13,700	99
	Darke	20,900	20,600	99
	Fayette	10,300	10,100	98
	Greene	46,800	46,300	99
	Highland	13,800	13,500	98
	Logan	16,000	15,800	99
	Mercer	13,600	13,400	99
	Miami	34,600	34,200	99
	Montgomery	227,400	225,300	99
	Preble	15,100	14,900	99
	Shelby	15,300	15,100	99
	Warren	37,600	37,200	99
Between 25-49%	OHIO			
	Allen	41,600	40,900	98
	Butler	101,400	100,300	99
Between 5-24%	INDIANA			
	Dearborn	13,700	13,500	99
	Franklin	6,600	6,400	97
	Jay	8,200	8,000	98
	OHIO			
	Brown	12,900	12,600	98
	Clermont	51,800	51,200	99
	Hamilton	343,200	338,600	99
	Madison	11,300	11,100	98
	Marion	23,900	23,600	99
	Ross	24,200	23,700	98
	Union	11,400	11,200	98
	Van Wert	11,800	11,700	99
Totals		1,253,100	1,236,900	99
Net Weekly Circulation (1990)			615,700	
Average Daily Circulation (1990)			350,400	

Ohio—Dayton

WKFE

Ch. 22

Network Service: NBC.

Licensee: KT Communications Ltd. Partnership III, 333 West Wacker Dr., Suite 830, Chicago, IL 60606.

Studio: 1731 Soldiers Home Rd., Dayton, OH 45418.

Telephone: 513-263-2682. Easylink: 62154510.

Technical Facilities: Channel No. 22 (518-524 MHz). Authorized power: 2340-kw max. visual, 234-kw max. aural. Antenna: 1152-ft. above av. terrain, 1094-ft. above ground, 2049-ft. above sea level.

Latitude 39° 43' 15.50"
Longitude 84° 15' 38.90"

Transmitter: 1731 Soldiers Home Rd.

Satellite Earth Stations: Microdyne, 7-meter; AFC, 6-meter; Harris, 3-meter; Harris, Microdyne receivers.

News Service: AP.

Ownership: KT Communications Ltd. Partnership III.

Began Operation: September 27, 1964. Sale to Adams Communications by Springfield TV Corp. approved by FCC Jan. 9, 1984 (Television Digest, Vol. 23:35). Sale to present owner by Adams approved Feb. 23, 1989.

Represented (sales): Katz Television.

Personnel:

- JAMES D. GRAHAM, general manager.
- TOM REARDON, local sales manager.
- JOHN GREENWOOD, national sales manager.
- MICHAEL R. SMYTHE, marketing director.
- BRUCE PARKER, director of news & public affairs.
- SANDY PATTON, production & promotion manager.
- STEVEN R. SACKMAN, business manager.
- DARRELL HUNTER, chief engineer.

Highest 30 Sec. Rate: \$1500.

NETWORK BASE HOURLY RATE: \$1550.

City of License: Dayton. ADI: Dayton. Rank: 52.

Total Households: ©MSI Consumer Market Data as of 1/1/90. TV Homes, TV% and Circulation ©1990 Arbitron. County coverage based on Arbitron study.

Net Weekly Circulation	State County	Total Households	TV Households	%
50% & Over	OHIO			
	Clark	55,800	55,200	99
	Clinton	13,900	13,700	99
	Darke	20,900	20,600	99
	Greene	46,800	46,300	99
	Miami	34,600	34,200	99
	Montgomery	227,400	225,300	99
	Preble	15,100	14,900	99
	Shelby	15,300	15,100	99
	Warren	37,600	37,200	99



Net Weekly Circulation	State County	Total Households	TV Households	%
Between 25-49%	INDIANA			
	Randolph	10,800	10,600	98
	Union	2,400	2,300	96
	Wayne	27,100	26,700	99
	OHIO			
Auglaize	16,400	16,100	98	
Butler	101,400	100,300	99	
Champaign	13,300	13,100	98	
Highland	13,800	13,500	98	
Logan	16,000	15,800	99	
Between 5-24%	INDIANA			
	Franklin	6,600	6,400	97
	Ohio	2,000	2,000	100
	KENTUCKY			
	Campbell	29,600	29,500	100
	OHIO			
	Adams	9,500	9,100	96
	Brown	12,900	12,600	98
	Clermont	51,800	51,200	99
	Fayette	10,300	10,100	98
Hamilton	343,200	338,600	99	
Madison	11,300	11,100	98	
Mercer	13,600	13,400	99	
Totals		1,159,400	1,144,900	99
Net Weekly Circulation (1990)				502,300
Average Daily Circulation (1990)				252,200

Ohio—Dayton

WRGT-TV

Ch. 45

Network Service: Fox.

Licensee: Dayton Telecasting Inc., 45 Broadcast Plaza, Dayton, OH 45408.

Studio: 45 Broadcast Plaza, Dayton, OH 45408.

Telephone: 513-263-4500. TWX: 910-333-3284. Fax: 513-268-5265.

Technical Facilities: Channel No. 45 (656-662 MHz). Authorized power: 5000-kw max. visual, 501-kw max. aural. Antenna: 1170-ft. above av. terrain, 1149-ft. above ground, 2045-ft. above sea level.

Latitude 39° 43' 28.40"
Longitude 84° 15' 17.60"

Transmitter: 2045 S. Gettysburg Ave., Dayton, OH.

Satellite Earth Station: Comtech, 5-meter.

Ownership: Act III Broadcasting Inc. (Group Owner).

Began Operation: September 23, 1984. Sale to present owner by Meridian Communications approved by FCC Dec. 17, 1987 (Television Digest, Vol. 27:42).

Represented (sales): Setel Inc.

Represented (engineering): Charles I. Gallagher, P.E., Consulting Radio Engineers.

Personnel:

DAVID J. MILLER, vice president & general manager.

DALE A. REMY, general sales manager.

MARCIA WOODWARD, national sales manager.

RON SCHUETZE, chief engineer.

LINDA TRIPLETT, operations manager.

Rates: On request.

City of License: Dayton. ADI: Dayton. Rank: 52.

Total Households: ©MSI Consumer Market Data as of 1/1/90. TV Homes, TV% and Circulation ©1990 Arbitron. County coverage based on Arbitron study.

Net Weekly Circulation	State County	Total Households	TV Households	%
50% & Over	OHIO			
	Clark	55,800	55,200	99
	Clinton	13,900	13,700	99
	Darke	20,900	20,600	99
	Greene	46,800	46,300	99
	Miami	34,600	34,200	99
	Montgomery	227,400	225,300	99
	Preble	15,100	14,900	99
Shelby	15,300	15,100	99	
Between 25-49%	INDIANA			
	Randolph	10,800	10,600	98
	Union	2,400	2,300	96
	Wayne	27,100	26,700	99
	OHIO			
Auglaize	16,400	16,100	98	
Butler	101,400	100,300	99	
Champaign	13,300	13,100	98	



Net Weekly Circulation	State County	Total Households	TV Households	%
Between 25-49%	Clermont	51,800	51,200	99
	Fayette	10,300	10,100	98
	Highland	13,800	13,500	98
	Logan	16,000	15,800	99
	Warren	37,600	37,200	99
Between 5-24%	INDIANA			
	Dearborn	13,700	13,500	99
	Franklin	6,600	6,400	97
	Jay	8,200	8,000	98
KENTUCKY				
Boone	18,500	18,500	100	
Campbell	29,600	29,500	100	
Kenton	51,900	51,700	100	
Pendleton	4,100	4,100	100	
OHIO				
Brown	12,900	12,600	98	
Hamilton	343,200	338,600	99	
Madison	11,300	11,100	98	
Mercer	13,600	13,400	99	
Ross	24,200	23,700	98	
Totals		1,277,400	1,262,000	99
Net Weekly Circulation (1990)				456,500
Average Daily Circulation (1990)				183,300

Ohio—Lima

WLIO
Ch. 35

Network Service: NBC.

Licensee: Lima Communications Corp., Box 1689, Lima, OH 45802.

Studio: 1424 Rice Ave., Lima, OH 45805.

Telephone: 419-228-8835. TWX: 810-447-2720.

Technical Facilities: Channel No. 35 (596-602 MHz). Authorized power: 661-kw visual, 132-kw aural. Antenna: 641-ft. above av. terrain, 522-ft. above ground, 1391-ft. above sea level.

Latitude 40° 44' 54"
Longitude 84° 07' 55"

Transmitter: 1424 Rice Ave.

Multichannel TV Sound: Stereo only.

Satellite Earth Station: Harris, 3-meter; Harris, RCA Americom receivers.

News Service: AP.

Ownership: Blade Communications Inc. (Group Owner).

Began Operation: March 30, 1953. Sale to present owners by WLOK Inc. approved by FCC Jan. 19, 1972. Previous sale by Pixley & Case families approved Dec. 1, 1954 (Television Digest, Vol. 10:44, 49).

Represented (sales): Katz Television.

Represented (legal): Dow, Lohnes & Albertson.

Represented (engineering): Jules Cohen & Associates, P.C.

Personnel:

JAMES C. DAGES, president & general manager.
BRUCE A. OPPERMAN, vice president & general sales manager.
JAMES D. GARLING, program director.
ANTELLE HAITHCOCK, promotion director.
GEORGE DUNSTER, news director.
FRED VOBBE, chief engineer.

Highest 30 Sec. Rate: \$750.

City of License: Lima. ADI: Lima. Rank: 194.

Total Households: ©MSI Consumer Market Data as of 1/1/90. TV Homes, TV% and Circulation ©1990 Arbitron. County coverage based on Arbitron study.

Net Weekly Circulation	State County	Total Households	TV Households	%
50% & Over	OHIO			
	Allen	41,600	40,900	98
	Auglaize	16,400	16,100	98
	Hardin	12,100	11,900	98
	Mercer	13,600	13,400	99



WLIO BPT-820712KP Granted 10/08/82

© American Map Corp., No. 14244

Net Weekly Circulation	State County	Total Households	TV Households	%
50% & Over	Putnam	11,300	11,100	98
	Van Wert	11,800	11,700	99
Between 25-49%	OHIO			
	Hancock	25,300	25,000	99
	Logan	16,000	15,800	99
Between 5-24%	INDIANA			
	Adams	10,600	10,400	98
	OHIO			
	Defiance	14,500	14,300	99
	Henry	10,600	10,500	99
	Paulding	7,700	7,600	99
Shelby	15,300	15,100	99	
Wyandot	8,200	8,100	98	
Totals		215,000	211,900	99
Net Weekly Circulation (1990)			104,500	
Average Daily Circulation (1990)			62,200	

Ohio—Lima

WTLW
Ch. 44

Network Service: None, independent.

Licensee: American Christian TV Services, 1844 Baty Rd., Lima, OH 45807.

Studio: 1844 Baty Rd., Lima, OH 45807.

Telephone: 419-339-4444.

Technical Facilities: Channel No. 44 (650-656 MHz). Authorized power: 904.9-kw visual, 100.2-kw aural. Antenna: 677-ft. above av. terrain, 705-ft. above ground, 1532-ft. above sea level.

Latitude 40° 45' 47"
Longitude 84° 10' 59"

Transmitter: 1844 Baty Rd., near Lima.

Satellite Earth Stations: AFC, 2-meter Ku-band; R. H. Tyler, 3-meter C-band; Taco, 2-meter C-band; DX Antenna, Gardiner, M/A-Com, Uniden receivers.

News Service: CNN.

Ownership: American Christian Television Services Inc.

Began Operation: June 13, 1982.

Represented (legal): Fisher, Wayland, Cooper & Leader.

Represented (engineering): du Treil, Lundin & Rackley.

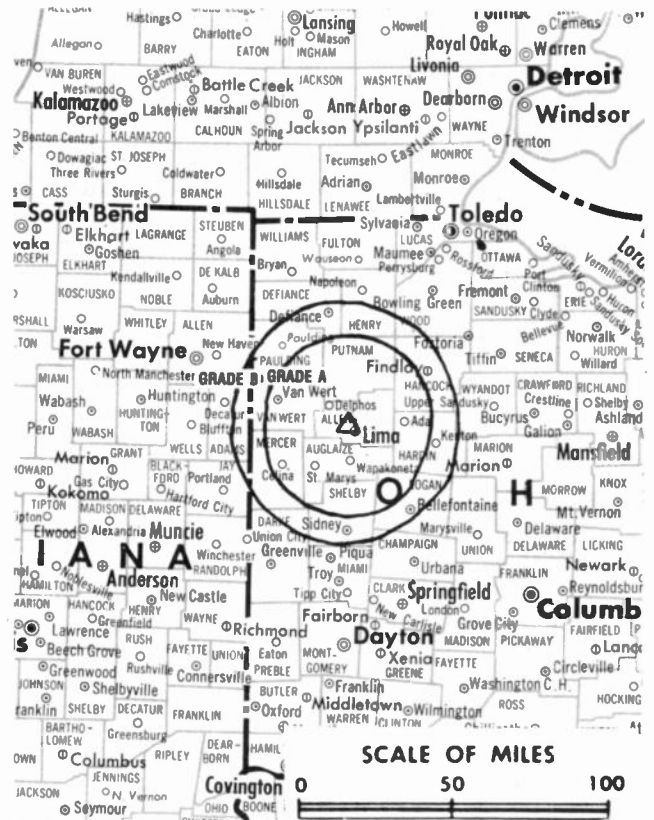
Personnel:
RON MIGHELL, vice president & director.
ROBERT PLACIE, general manager.
HARRY BARNES, general sales manager.
JOHN OWENS, production director.
RAY TANNER, chief engineer.
JEFF MILLSLADLE, program director.
KEVIN BOWERS, promotion director.
DAVE GREENWOOD, business manager.

Highest 30 Sec. Rate: \$40.

City of License: Lima. ADI: Lima. Rank: 194.

Total Households: ©MSI Consumer Market Data as of 1/1/90. TV Homes, TV% and Circulation ©1990 Arbitron. County coverage based on Arbitron study.

Net Weekly Circulation	State County	Total Households	TV Households	%
Between 25-49%	OHIO Putnam	11,300	11,100	98
	INDIANA Adams	10,600	10,400	98



WTLW BMPCT-811118KI Granted 2/8/82 © American Map Corp., No. 14244

Net Weekly Circulation	State County	Total Households	TV Households	%
OHIO				
Between 5-24%	Allen	41,600	40,900	98
	Auglaize	16,400	16,100	98
	Hancock	25,300	25,000	99
	Hardin	12,100	11,900	98
	Henry	10,600	10,500	99
	Logan	16,000	15,800	99
	Mercer	13,600	13,400	99
	Paulding	7,700	7,600	99
	Van Wert	11,800	11,700	99
Totals		177,000	174,400	99
Net Weekly Circulation (1990)			27,500	
Average Daily Circulation (1990)			8,500	

Ohio—Newark

WSFJ

Ch. 51

Network Service: None, independent.

Licensee: Christian Television of Ohio Inc., 10077 Jacksontown Rd., Box 770, Thornville, OH 43076.

Studio: 10077 Jacksontown Rd., Thornville, OH 43076.

Telephone: 614-833-0771.

Technical Facilities: Channel No. 51 (692-698 MHz). Authorized power: 724-kw max. visual, 72.4-kw max. aural. Antenna: 620-ft. above av. terrain, 500-ft. above ground, 1600-ft. above sea level.

Latitude 39° 56' 53"
Longitude 82° 24' 33"

Transmitter: 0.8-mi. SSE of Jacksontown along Rte. 13, 0.3-mi. N of I-70.

Satellite Earth Stations: AFC, 3.66-meter Ku-band; RF Systems, 6-meter C-band; Scientific-Atlanta, 5-meter C-band; M/A-Com, Scientific-Atlanta, Standard Components receivers.

Ownership: Christian Television of Ohio Inc.

Began Operation: March 9, 1980.

Represented (sales): Hugh Wallace Inc.

Represented (legal): Baraff, Koerner, Olender & Hochberg, P.C.

Represented (engineering): Lechman & Johnson Inc.

Personnel:

BETTY J. STANLEY, president & general manager.

ED GRIGGIS, general sales manager, program & promotion director.

SUSANNE RAUCH, production manager.

TED ROSS, director of engineering.

CRAIG STEVENSON, chief engineer.

Rates: On request.

City of License: Newark. ADI: Columbus, OH. Rank: 34.

Total Households: ©MSI Consumer Market Data as of 1/1/90. TV Homes, TV% and Circulation ©1990 Arbitron. County coverage based on Arbitron study.



Net Weekly Circulation	State County	Total Households	TV Households	
			Households	%
Between 5-24%	OHIO			
	Hocking	9,900	9,700	98
	Licking	48,000	47,500	99
	Muskingum	32,300	31,700	98
Totals		90,200	88,900	99
Net Weekly Circulation (1990)				14,300
Average Daily Circulation (1990)				5,600

Ohio—Sandusky

WGGN-TV

Ch. 52

Network Service: None, independent.

Licensee: Christian Faith Broadcast Inc., 3809 Maple Ave., Castalia, OH 44824.

Studio: 3809 Maple Ave., Castalia, OH 44824.

Telephone: 419-684-5311.

Technical Facilities: Channel No. 52 (698-704 MHz). Authorized power: 1482-kw max. visual, 148.2-kw max. aural. Antenna: 774-ft. above av. terrain, 715-ft. above ground, 1415-ft. above sea level.

Latitude	41°	23'	48"
Longitude	82°	47'	31"

Transmitter: 3809 Maple Ave., Castalia.

Satellite Earth Stations: In operation; Drake receivers.

News Service: CNN.

Ownership: Christian Faith Broadcast Inc. (Group Owner).

Began Operation: December 5, 1982.

Represented (legal): May & Dunne, Chartered.

Personnel:

SHELBY GILLIAM, president.

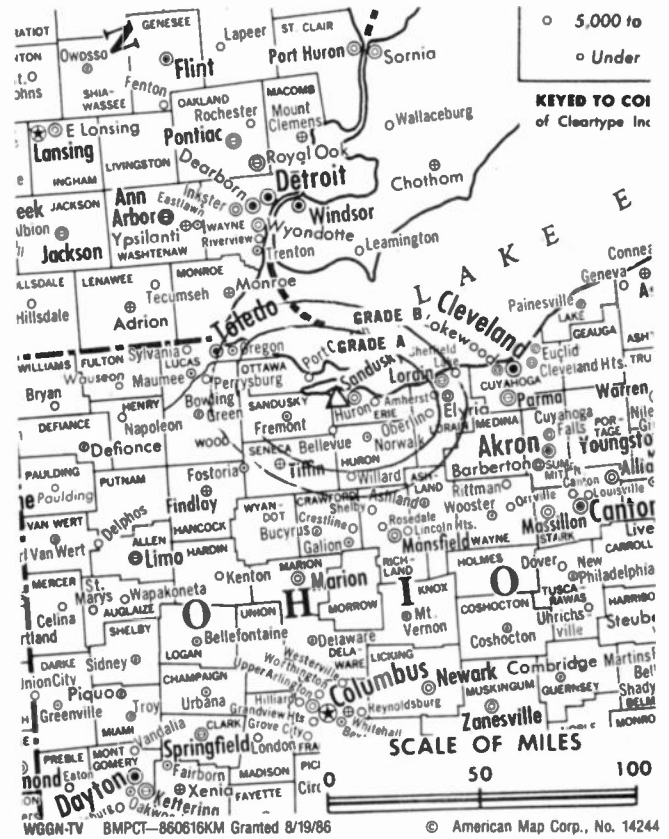
RUSTY YOST, general manager.

BILL POUNDERS, sales manager.

LENA RECCE, traffic coordinator.

Highest 30 Sec. Rate: \$150.

Arbitron Data: Not available.



City of License: Sandusky. ADI: Toledo. Rank: 63.

Ohio—Springfield

WTJC

Ch. 26

Network Service: None, independent.

Grantee: Miami Valley Christian Television Inc., Box 26, Dayton, OH 45401.

Studio: 2675 Dayton Rd., Springfield, OH 45506.

Telephone: 513-323-0026.

Technical Facilities: Channel No. 26 (542-548 MHz). Authorized power: 1230-kw max. & 1170-kw horizontal visual, 123-kw max. & 117-kw horizontal aural. Antenna: 490-ft. above av. terrain, 520-ft. above ground, 1540-ft. above sea level.

Latitude 39° 54' 33"
Longitude 83° 51' 36"

Transmitter: S of Wright Brothers Memorial Hwy., 0.15-mi. W of Springfield city limits.

Satellite Earth Stations: In operation.

News Service: AP.

Ownership: Miami Valley Christian Television Inc. (Group Owner).

Began Operation: September 21, 1980.

Represented (legal): Miller & Fields.

Represented (engineering): R. L. Purcell.

Personnel:

MARVIN D. SPARKS, president & general manager.

JOHN ELLIOTT, chief engineer.

VIC COSTELLO, promotion director.

JOANNE HORN, administrative assistant.

Highest 30 Sec. Rate: \$38.

City of License: Springfield. ADI: Dayton. Rank: 52.

Total Households: ©MSI Consumer Market Data as of 1/1/90. TV Homes, TV% and Circulation ©1990 Arbitron. County coverage based on Arbitron study.



WTJC BPCT-780814C Granted 12/14/79

© American Map Corp., 14244

Net Weekly Circulation	State County	Total Households	TV Households	%
	OHIO			
Between 5-24%	Champaign	13,300	13,100	98
	Clark	55,800	55,200	99
Totals		69,100	68,300	99
Net Weekly Circulation (1990)			16,200	
Average Daily Circulation (1990)			5,200	

Ohio—Steubenville-Wheeling, WV

WTOV-TV

Ch. 9

Network Service: NBC.

Licenses: WTOV Associates, Box 9999, Steubenville, OH 43952.

Studio: Altamont Heights, Steubenville, OH 43952.

Sales Office: Riley Bldg., Wheeling, WV 26003.

Mailing Address: Box 9999, Steubenville, OH 43952-6799.

Telephones: 614-282-0911, Steubenville; 304-232-0430, Wheeling.

TWX: 810-339-2574. Fax: 614-282-0911.

Technical Facilities: Channel No. 9 (186-192 MHz). Authorized power: 316-kw visual, 31.6-kw aural. Antenna: 950-ft. above av. terrain, 881-ft. above ground, 2041-ft. above sea level.

Latitude 40° 20' 32"
Longitude 80° 37' 14"

Transmitter: Altamont Heights, 1.3-mi. S of business center.

Multichannel TV Sound: Stereo only.

Satellite Earth Stations: Paracclipse, 5-meter C-band; Harris, 3.5-meter Ku-band; Prodein, 3.5-meter C-band; Drake receivers.

News Services: AP, Group W Newseid.

Ownership: Television Station Partners L.P. (Group Owner).

Began Operation: December 10, 1953. Transfer of stations from WSTV Inc. and WPIT Inc. to United Printers & Publishers (name changed to Rust Craft Greeting Cards Inc.), approved by FCC Nov. 8, 1961 (Television Digest, Vol. 17:30, 33; 2:14). Sale to Ziff Corp. by Rust Craft approved by FCC May 10, 1978 (Vol. 17:26, 27, 36; 18:20, 41). Sale to present owners by Ziff approved by FCC Jan. 18, 1983 (Vol. 22:30).

Represented (sales): Petry Television Inc.

Represented (legal): Wiley, Rein & Fielding.

Personnel:

RALPH E. BECKER, president.
WILLIAM EVANS, vice president & general manager.
TIM McCOY, operations manager.
ART DAUBE, general sales manager.
JIM EMMERLING, local sales manager.
JANET CIPRIANI, national sales assistant.
LEN SMITH, chief engineer.
BRIAN TRURING, news director.
KAREN ROSSANO, program assistant.
BRYAN RUDOLPH, promotion assistant.
MIKE CUNNINGHAM, business manager.
SHERRY HANSEN, local sales assistant.
CRISTOL STAVROULAKIS, assistant news director.

Highest 30 Sec. Rate: \$2000.

City of License: Steubenville. ADI: Wheeling, WV-Steubenville, OH. Rank: 137.

Total Households: ©MSI Consumer Market Data as of 1/1/90. TV Homes, TV% and Circulation ©1990 Arbitron. County coverage based on Arbitron study.

Net Weekly Circulation	State County	Total Households	TV Households	%
50% & Over	OHIO			
	Belmont	30,900	30,500	99
	Carroll	10,100	10,000	99
	Guernsey	15,300	14,900	98
	Harrison	6,100	6,000	98



Net Weekly Circulation	State County	Total Households	TV Households	%
50% & Over	Jefferson	31,800	31,400	99
	Monroe	6,100	5,900	97
	Noble	4,300	4,100	95
	WEST VIRGINIA			
	Brooke	10,700	10,700	100
Between 25-49%	Hancock	14,900	14,900	100
	Marshall	14,900	14,800	99
	Ohio	23,200	23,100	100
	Tyler	4,000	3,900	98
	Wetzel	7,900	7,800	99
	OHIO			
	Columbiana	41,700	41,100	99
	Tuscarawas	33,600	32,900	98
	WEST VIRGINIA			
	Tucker	3,400	3,300	97
Between 5-24%	OHIO			
	Coshocton	14,300	13,900	97
	Stark	139,700	138,100	99
	PENNSYLVANIA			
	Beaver	71,500	70,700	99
	Butler	56,000	55,300	99
	Greene	15,400	15,100	98
	Lawrence	38,100	37,500	98
	Washington	81,100	79,900	99
	WEST VIRGINIA			
Marion	25,200	25,000	99	
Monongalia	29,300	28,900	99	
Preston	11,400	11,200	98	
Totals		740,900	730,900	99
Net Weekly Circulation (1990)				262,500
Average Daily Circulation (1990)				137,100

Ohio—Toledo

WNWO-TV

Ch. 24

Network Service: ABC.

Licensee: WNWO Associates, 300 S. Byrne Rd., Toledo, OH 43615.

Studio: 300 S. Byrne Rd., Toledo, OH 43615.

Telephone: 419-535-0024. TWX: 810-421-0064. Fax: 419-535-0202.

Technical Facilities: Channel No. 24 (530-536 MHz). Authorized power: 4370-kw max. & 1410-kw horizontal visual, 437-kw max. & 141-kw horizontal aural. Antenna: 1390-ft. above av. terrain, 1437-ft. above ground, 2016-ft. above sea level.

Latitude 41° 40' 03"
Longitude 83° 21' 22"

Transmitter: 833 N. Cousino Rd. at Arquette Rd., Oregon, OH.

Multichannel TV Sound: Stereo only.

Satellite Earth Stations: Andrew, 7.3-meter C-band; ADM, 6.1-meter C-band; Andrew, 4.5-meter C-band; Avanteq, Scientific-Atlanta receivers.

News Services: AP, ABC.

Ownership: WNWO Associates.

Began Operation: May 3, 1966. FCC approved sale to present owners by The First National Bank of Boston which took control from D. H. Overmyer Telecasting Co. Inc. Jan. 31, 1986 (Television Digest, Vol. 25:24).

Represented (sales): Petry Television Inc.

Represented (legal): Wiley, Rein & Fielding.

Personnel:

BRETT CORNWELL, vice president & general manager.

SAM JACOBS, general sales manager.

JAMES GLENDENING, local sales manager.

CHRISTOPHER W. JONES, program director.

HAROLD W. THOMPSON, chief engineer.

BERT DeVEAU, marketing director.

MICHAEL PRZYBYLSKI, business manager.

NANCY PRATT, traffic manager.

CHRISY HOWARD, promotion director/marketing associate.

Highest 30 Sec. Rate: \$1500.

NETWORK BASE HOURLY RATE: \$850.

City of License: Toledo. ADI: Toledo. Rank: 63.

Total Households: ©MSI Consumer Market Data as of 1/1/90. TV Homes, TV% and Circulation ©1990 Arbitron. County coverage based on Arbitron study.

Net Weekly Circulation	State County	Total Households	TV Households	%
50% & Over	MICHIGAN Monroe	46,800	46,400	99
	OHIO Allen	41,600	40,900	98
	Defiance	14,500	14,300	99

THE TED HEPBURN COMPANY

Our firm acted as financial advisor and broker in the 1986 sale of WDHO-TV

Ted Hepburn, President Todd Hepburn, Vice-President
325 Garden Road, Palm Beach, Florida 33480 (407) 863-9995
P.O. Box 42401, Cincinnati, Ohio 45242 (513) 791-8730



Net Weekly Circulation	State County	Total Households	TV Households	%
50% & Over	Fulton	14,600	14,300	98
	Hancock	25,300	25,000	99
	Hardin	12,100	11,900	98
	Henry	10,600	10,500	99
	Lucas	180,500	178,700	99
	Ottawa	15,500	15,300	99
	Putnam	11,300	11,100	98
	Sandusky	23,700	23,500	99
	Seneca	22,200	21,900	99
	Williams	14,400	14,100	98
Wood	39,400	39,000	99	
Wyandot	8,200	8,100	98	
Between 25-49%	MICHIGAN Hillsdale	15,500	15,200	98
	Lenawee	32,000	31,600	99
	OHIO Huron	20,700	20,400	99
Between 5-24%	MICHIGAN Washtenaw	101,600	99,500	98
	OHIO Auglaize	16,400	16,100	98
	Crawford	18,800	18,500	98
	Erie	29,400	29,100	99
	Paulding	7,700	7,600	99
	Van Wert	11,800	11,700	99
Totals		734,600	724,700	99
Net Weekly Circulation (1990)			426,800	
Average Daily Circulation (1990)			202,600	

Ohio—Toledo

WTOL-TV

Ch. 11

Network Service: CBS.

Licensee: Cosmos Broadcasting Corp., Box 715, Toledo, OH 43695.

Studio: 730 N. Summit St., Toledo, OH 43604.

Telephone: 419-248-1111. Fax: 419-244-7104.

Technical Facilities: Channel No. 11 (198-204 MHz). Authorized power: 316-kw visual, 38-kw aural. Antenna: 1000-ft. above av. terrain, 1046-ft. above ground, 1625-ft. above sea level.

Latitude 41° 40' 22"
Longitude 83° 22' 47"

Transmitter: Cedar Point, near Norden Rd., Oregon City, OH.

Multichannel TV Sound: Stereo only.

Satellite Earth Stations: Scientific-Atlanta, 7-meter C-band; Scientific-Atlanta, 4.5-meter Ku-band; Scientific-Atlanta, 4.5-meter C-band; Scientific-Atlanta receivers.

News Services: AP, CBS.

Ownership: Cosmos Broadcasting Corp. (Group Owner).

Began Operation: December 5, 1958. Sale to present owner by Frazier Reams and associates approved March 10, 1965 by FCC (Television Digest, Vol. 4:46; 5:11).

Represented (sales): Harrington, Richter & Parsons Inc.

Represented (legal): Dow, Lohnes & Albertson.

Represented (engineering): Lohnes & Culver.

Personnel:

S. WHEELER RUDD, vice president & general manager.

JOHN COTTINGHAM, general sales manager.

RITA MARTIN, national sales manager.

STEVE ISRAEL, program manager.

STEWART HINZE, chief engineer.

RICK GEVERS, news director.

GARY ALBERS, promotion director.

DONALD C. KENNEDY, business manager.

BILL STEWART, production manager.

Highest 30 Sec. Rate: \$6000.

NETWORK BASE HOURLY RATE: \$2521.

City of License: Toledo. ADI: Toledo. Rank: 63.

Total Households: ©MSI Consumer Market Data as of 1/1/90. TV Homes, TV% and Circulation ©1990 Arbitron. County coverage based on Arbitron study.

Net Weekly Circulation	State County	Total Households	TV Households	%
50% & Over	MICHIGAN			
	Lenawee	32,000	31,600	99
	Monroe	46,800	46,400	99
	OHIO			
	Crawford	18,800	18,500	98
Defiance	14,500	14,300	99	
Fulton	14,600	14,300	98	



Net Weekly Circulation	State County	Total Households	TV Households	%
50% & Over	Hancock	25,300	25,000	99
	Henry	10,600	10,500	99
	Lucas	180,500	178,700	99
	Ottawa	15,500	15,300	99
	Putnam	11,300	11,100	98
	Sandusky	23,700	23,500	99
	Seneca	22,200	21,900	99
	Williams	14,400	14,100	98
	Wood	39,400	39,000	99
	Wyandot	8,200	8,100	98
Between 25-49%	MICHIGAN			
	Hillsdale	15,500	15,200	98
	OHIO			
	Allen	41,600	40,900	98
	Erie	29,400	29,100	99
Between 5-24%	MICHIGAN			
	Washtenaw	101,600	99,500	98
	Totals	706,400	696,900	99
	Net Weekly Circulation (1990)			505,800
	Average Daily Circulation (1990)			302,200

Ohio—Toledo

WTVG

Ch. 13

Network Service: NBC.

Licensee: WTVG Inc., 4247 Dorr St., Toledo, OH 43607.

Studio: 4247 Dorr St., Toledo, OH 43607.

Telephone: 419-531-1313.

Technical Facilities: Channel No. 13 (210-216 MHz). Authorized power: 316-kw visual, 18.2-kw aural. Antenna: Directional, 1000-ft. above av. terrain, 1049-ft. above ground, 1629-ft. above sea level.

Latitude 41° 41' 00"
Longitude 83° 24' 49"

Transmitter: 1701 N. Stadium Rd., Oregon, OH, 7-mi. NNE of Toledo.

Multichannel TV Sound: Stereo only.

Satellite Earth Stations: Scientific-Atlanta, 7-meter; Harris, 6.8-meter; Scientific-Atlanta, 5-meter; Scientific-Atlanta, 4.6-meter; Harris, 3-meter; Harris, Microwave Assoc., Scientific-Atlanta receivers.

News Services: AP, CNN, NBC.

Ownership: WTVG Inc.

Began Operation: July 21, 1948. Sold to present owners by KKR in 1987 (Television Digest, Vol. 27:44).

Represented (sales): Katz Television.

Represented (legal): Koteen & Naftalin.

Represented (engineering): Jules Cohen & Associates, P.C.

Personnel:

ANDY LEE, vice president & station manager.
GEORGE CARLINO, national sales manager.
DON SCHALLER, director of technical services.
MIKE SULLIVAN, director of news.
MARSHA SCHROEDER, director of operations.
BRENDA WEGHORST, director of community affairs.
JAMES M. NOWAK, director of creative services.

Rates: On request.

City of License: Toledo. ADI: Toledo. Rank: 63.

Total Households: ©MSI Consumer Market Data as of 1/1/90. TV Homes, TV% and Circulation ©1990 Arbitron. County coverage based on Arbitron study.

Net Weekly Circulation	State County	Total Households	TV Households	%
50% & Over	MICHIGAN			
	Lenawee	32,000	31,600	99
	Monroe	46,800	46,400	99
	OHIO			
	Crawford	18,800	18,500	98
	Defiance	14,500	14,300	99
	Fulton	14,600	14,300	98
	Hancock	25,300	25,000	99
	Henry	10,600	10,500	99



Net Weekly Circulation	State County	Total Households	TV Households	%
50% & Over	Huron	20,700	20,400	99
	Lucas	180,500	178,700	99
	Ottawa	15,500	15,300	99
	Putnam	11,300	11,100	98
	Sandusky	23,700	23,500	99
	Seneca	22,200	21,900	99
	Williams	14,400	14,100	98
	Wood	39,400	39,000	99
	Wyandot	8,200	8,100	98
	MICHIGAN			
Between 25-49%	Hillsdale	15,500	15,200	98
	OHIO			
	Allen	41,600	40,900	98
Between 5-24%	Erie	29,400	29,100	99
	Hardin	12,100	11,900	98
	MICHIGAN			
	Washtenaw	101,600	99,500	98
Totals	OHIO			
	Auglaize	16,400	16,100	98
	Paulding	7,700	7,600	99
Totals		722,800	713,000	99
Net Weekly Circulation (1990)			499,700	
Average Daily Circulation (1990)			293,500	

Ohio—Toledo

WUPW

Ch. 36

Network Service: Fox.

Licenses: Toledo Television Ltd. Partnership, Four SeaGate, Toledo, OH 43604.

Studio: Four SeaGate, Toledo, OH 43604.

Telephone: 419-244-3600. Fax: 419-244-8842.

Technical Facilities: Channel No. 36 (602-608 MHz). Authorized power: 2040-kw max. & 1033-kw horizontal visual, 206-kw max. & 103-kw horizontal aural. Antenna: 1220-ft. above av. terrain, 1253-ft. above ground, 1849-ft. above sea level.

Latitude 41° 39' 21"
Longitude 83° 26' 40"

Transmitter: 1.7-mi. E of Toledo.

Multichannel TV Sound: Stereo only.

Satellite Earth Stations: AFC, 7-meter C-band; AFC, 3.6-meter Ku-band; AFC, 3.6-meter C-band; M/A-Com, Microdyne, Uniden receivers.

Ownership: Toledo Television Ltd. Partnership

Began Operation: September 22, 1985.

Represented (sales): Blair Television.

Represented (legal): Kaye, Scholer, Fierman, Hays & Handler.

Represented (engineering): Jansky & Bailey.

Personnel:

LARRY BLUM, president & general manager.

LARRY SCOTT, general sales manager.

MIKE GIROCCO, local sales manager.

STEVEN W. PUNTIERI, chief engineer.

DENIS C. KATELL, program director.

CHRIS KARL, promotion director.

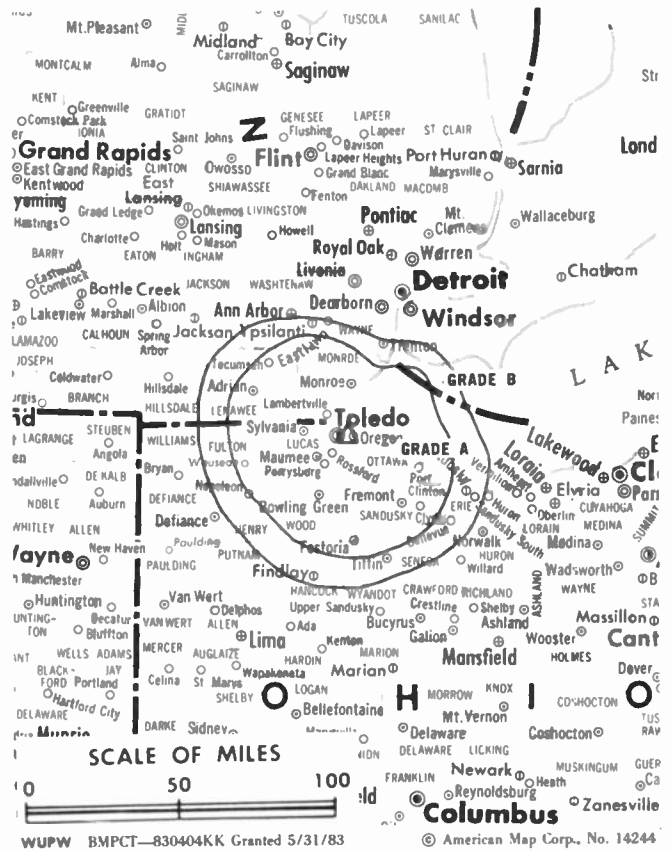
SANDY RICE, business manager.

Highest 30 Sec. Rate: \$1000.

City of License: Toledo. ADI: Toledo. Rank: 63.

Total Households: ©MSI Consumer Market Data as of 1/1/90. TV Homes, TV% and Circulation ©1990 Arbitron. County coverage based on Arbitron study.

Net Weekly Circulation	State County	Total Households	TV Households	%
50% & Over	MICHIGAN			
	Lenawee	32,000	31,600	99
	Monroe	46,800	46,400	99
	OHIO			
	Fulton	14,600	14,300	98
	Hancock	25,300	25,000	99
	Henry	10,600	10,500	99
	Lucas	180,500	178,700	99
	Ottawa	15,500	15,300	99
	Sandusky	23,700	23,500	99
Seneca	22,200	21,900	99	



Net Weekly Circulation	State County	Total Households	TV Households	%
50% & Over	Williams	14,400	14,100	98
	Wood	39,400	39,000	99
Between 25-49%	MICHIGAN			
	Hillsdale	15,500	15,200	98
	OHIO			
	Allen	41,600	40,900	98
	Defiance	14,500	14,300	99
	Hardin	12,100	11,900	98
	Huron	20,700	20,400	99
Putnam	11,300	11,100	98	
Wyandot	8,200	8,100	98	
Between 5-24%	MICHIGAN			
	Washtenaw	101,600	99,500	98
	OHIO			
	Crawford	18,800	18,500	98
	Erie	29,400	29,100	99
	Paulding	7,700	7,600	99
Richland	48,900	48,300	99	
Van Wert	11,800	11,700	99	
Totals		767,100	756,900	99
Net Weekly Circulation (1990)			331,800	
Average Daily Circulation (1990)			128,900	

Ohio—Youngstown

WFMJ-TV

Ch. 21

Network Service: NBC.

Licensee: WFMJ-TV Inc., 101 W. Boardman St., Youngstown, OH 44503.

Studio: 101 W. Boardman St., Youngstown, OH 44503.

Telephone: 216-744-8611. Fax: 216-744-3402.

Technical Facilities: Channel No. 21 (512-518 MHz). Authorized power: 3720-kw max. & 955-kw horizontal visual, 375-kw max. & 97.7-kw horizontal aural. Antenna: 990-ft. above av. terrain, 1085-ft. above ground, 2118-ft. above sea level.

Latitude 41° 04' 46"
Longitude 80° 38' 25"

Transmitter: Mabel St.

Satellite Earth Station: Comtech, 5-meter C-band; Pinzone receivers.

Ownership: WFMJ Television Inc.

Began Operation: March 8, 1953 on Channel 73. On May 5, 1954, FCC approved sale by Polan Industries of CP and equipment for Ch. 21 to WFMJ-TV (Television Digest, Vol. 10:19). Began operation on Ch. 21 Aug. 7, 1954.

Represented (sales): Blair Television.

Represented (legal): Fisher, Wayland, Cooper & Leader.

Represented (engineering): Carl E. Smith Consulting Engineers.

Personnel:

BETTY H. BROWN JAGNOW, president.

JOHN A. GRDIC, general manager.

KATHIE BRICKMAN, national sales & traffic manager.

HOMAIN BAXTER, film director.

RUDY RECKLIES, chief engineer.

ART JORDAN, news director.

JAMES TERRY, marketing director.

JACK STEVENSON, traffic coordinator.

Highest 30 Sec. Rate: \$1800.

NETWORK BASE HOURLY RATE: \$725.

City of License: Youngstown. ADI: Youngstown. Rank: 89.

Total Households: ©MSI Consumer Market Data as of 1/1/90. TV Homes, TV% and Circulation ©1990 Arbitron. County coverage based on Arbitron study.

Net Weekly Circulation	State County	Total Households	TV Households	%
OHIO				
50% & Over	Columbiana	41,700	41,100	99
	Mahoning	104,300	103,300	99
	Trumbull	87,400	86,600	99



Net Weekly Circulation	State County	Total Households	TV Households	%
PENNSYLVANIA				
50% & Over	Lawrence	38,100	37,500	98
	Mercer	46,200	45,400	98
PENNSYLVANIA				
Between 25-49%	Crawford	32,400	31,600	98
OHIO				
Between 5-24%	Ashtabula	37,500	37,000	99
	Carroll	10,100	10,000	99
	Geauga	25,800	25,500	99
	Portage	49,500	49,000	99
	Stark	139,700	138,100	99
PENNSYLVANIA				
	Beaver	71,500	70,700	99
	Butler	56,000	55,300	99
	Venango	23,800	23,100	97
Totals		764,000	754,200	99
Net Weekly Circulation (1990)			307,400	
Average Daily Circulation (1990)			184,700	

Ohio—Youngstown

WKBN-TV

Ch. 27

Network Service: CBS.

Licensee: WKBN Broadcasting Corp., 3930 Sunset Blvd., Youngstown, OH 44501.

Studio: 3930 Sunset Blvd., Youngstown, OH 44501.

Telephone: 216-782-1144. TWX: 810-435-2825.

Technical Facilities: Channel No. 27 (548-554 MHz). Authorized power: 865-kw visual, 86.5-kw aural. Antenna: 1430-ft. above av. terrain, 1432-ft. above ground, 2535-ft. above sea level.

Latitude 41° 03' 23.6"
Longitude 80° 38' 43.5"

Transmitter: 3930 Sunset Blvd.

Satellite Earth Stations: Comtech, 5-meter; RCA Americom Ku-band 7-meter C-band; 5-meter C-band; Pinzone, Scientific-Atlanta receivers.

AM Affiliate: WKBN, 5-kw, 570 kHz (CBS).

FM Affiliate: WKBN-FM, 5.9-kw, 98.9 MHz (No. 255), 1370-ft.

News Service: AP.

Ownership: WKBN Broadcasting Corp.

Began Operation: January 11, 1953. W. P. Williamson Jr. increased holdings from 60% to 100% in 1958 by purchasing 40% held by publisher of Cleveland Plain Dealer and News for undisclosed amount and retiring stock to treasury (Television Digest, Vol. 14:34).

Represented (sales): Katz Television.

Represented (legal): Bryan, Cave, McPheeters & McRoberts.

Represented (engineering): David Steel & Associates Inc.

Personnel:

W. P. WILLIAMSON JR., chairman.

W. P. WILLIAMSON III, president.

J. D. WILLIAMSON II, vice president, broadcast operations.

C. RICHARD WADE, sales manager.

MICHAEL SEACHMAN, operations manager.

E. LANNY NASS, director of engineering.

RICHARD CHISHOLM, studio engineering manager.

GARY HANSON, news director.

KAREN RENNER, promotion director.

DEBORAH GREENFIELD, cable TV coordinator.

Highest 30 Sec. Rate: \$1000.

NETWORK BASE HOURLY RATE: \$818.

City of License: Youngstown. ADI: Youngstown. Rank: 89.

Total Households: ©MSI Consumer Market Data as of 1/1/90. TV Homes, TV% and Circulation ©1990 Arbitron. County coverage based on Arbitron study.

Net Weekly Circulation	State County	Total Households	TV Households	%
50% & Over	OHIO			
	Columbiana	41,700	41,100	99
	Mahoning	104,300	103,300	99



Net Weekly Circulation	State County	Total Households	TV Households	%
50% & Over	Trumbull	87,400	86,600	99
	PENNSYLVANIA			
	Lawrence	38,100	37,500	98
	Mercer	46,200	45,400	98
Between 5-24%	OHIO			
	Ashtabula	37,500	37,000	99
	Carroll	10,100	10,000	99
	Geauga	25,800	25,500	99
	Jefferson	31,800	31,400	99
	Portage	49,500	49,000	99
	Stark	139,700	138,100	99
PENNSYLVANIA	Beaver	71,500	70,700	99
	Butler	56,000	55,300	99
	Crawford	32,400	31,600	98
	Venango	23,800	23,100	97
	WEST VIRGINIA			
Hancock	14,900	14,900	100	
Totals		810,700	800,500	99
Net Weekly Circulation (1990)				320,600
Average Daily Circulation (1990)				181,600

Ohio—Youngstown

WYTV
Ch. 33

Network Service: ABC.

Licensee: Youngstown Bcstg. Co. Inc., 3800 Shady Run Rd., Youngstown, OH 44502.

Studio: 3800 Shady Run Rd., Youngstown, OH 44502.

Telephone: 216-783-2930. **TWX:** 810-435-2816. **Fax:** 216-782-6661.

Technical Facilities: Channel No. 33 (584-590 MHz). Authorized power: 912-kw max. & 550-kw horizontal visual, 182.4-kw max. & 110-kw horizontal aural. Antenna: 557-ft. above av. terrain, 638-ft. above ground, 1666-ft. above sea level.

Latitude 41° 03' 43"
Longitude 80° 38' 07"

Transmitter: 3800 Shady Run Rd., Youngstown.

Satellite Earth Stations: Andrew, 7.3-meter; Microdyne, 7-meter; Andrew, 4.5-meter; Paraclype, 3.6-meter; RCA Americom Ku-band; AvanteK, M/A-Com, Microdyne receivers.

News Service: AP.

Ownership: A. Richard Benedek (Group Owner).

Began Operation: April 4, 1953 as New Castle outlet, but left air Jan. 14, 1955, awaiting FCC action on petition to move transmitter to Youngstown, OH. Resumed operation Oct. 30, 1957 from present transmitter site (Television Digest, Vol. 13:44). Changed to Ch. 33 operation in Youngstown Nov. 26, 1959 (Vol. 15:48). Sale to WKST-TV Inc. (wholly-owned by Communications Industries Corp.) by Samuel Townsend approved April 12, 1961 (Vol. 16:39; 17:16). Sale to Edwin G. Richter Jr., Edgewood Investment, Adam Young, Howard D. Duncan Jr., et al., approved Feb. 5, 1965 (Vol. 4:47; 5:7). Sale to Adams-Russell Co. approved Sept. 2, 1970 (Vol. 10:36). Sale to A. Richard Benedek & Robert L. Dudley approved April 15, 1983 (Vol. 22:32). Sale of Dudley's 50% to Benedek approved Nov. 25, 1985.

Represented (sales): Petry Television Inc.

Personnel:

RAYMOND P. MASELLI, vice president & general manager.
JAMES C. VICKERY JR., general sales manager.
VINCENT NELSON, local sales manager.
TOM MOCK, news director.
FRANK MARAFIOTE, program director.
TONY MANCINO, promotion & marketing director.
LISA GRANCHIE, business manager.
ARTHUR C. TAYLOR, chief engineer.

Highest 30 Sec. Rate: \$1600.

NETWORK BASE HOURLY RATE: \$600.

City of License: Youngstown. **ADI:** Youngstown. **Rank:** 89.

Total Households: ©MSI Consumer Market Data as of 1/1/90. TV Homes, TV% and Circulation ©1990 Arbitron. County coverage based on Arbitron study.

Net Weekly Circulation	State County	Total Households	TV Households	%
50% & Over	OHIO			
	Columbiana	41,700	41,100	99
	Mahoning	104,300	103,300	99



Net Weekly Circulation	State County	Total Households	TV Households	%
50% & Over	Trumbull	87,400	86,600	99
	PENNSYLVANIA			
	Lawrence	38,100	37,500	98
	Mercer	46,200	45,400	98
Between 5-24%	OHIO			
	Ashtabula	37,500	37,000	99
	Belmont	30,900	30,500	99
	Carroll	10,100	10,000	99
	Jefferson	31,800	31,400	99
	Portage	49,500	49,000	99
	PENNSYLVANIA			
	Beaver	71,500	70,700	99
	Butler	56,000	55,300	99
	Clarion	15,000	14,700	98
Crawford	32,400	31,600	98	
Venango	23,800	23,100	97	
WEST VIRGINIA	Brooke	10,700	10,700	100
	Hancock	14,900	14,900	100
	Ohio	23,200	23,100	100
	Totals	725,000	715,900	99
Net Weekly Circulation (1990)			283,900	
Average Daily Circulation (1990)			153,800	

Ohio—Zanesville

WHIZ-TV

Ch. 18

Network Service: NBC.

Licensee: Southeastern Ohio Television System, 629 Downerd Rd., Zanesville, OH 43701.

Studio: 629 Downerd Rd., Zanesville, OH 43701.

Telephones: 614-453-0361; 614-452-5431. Fax: 614-452-6553.

Technical Facilities: Channel No. 18 (494-500 MHz). Authorized power: 588-kw visual, 58.8-kw aural. Antenna: 533-ft. above av. terrain, 477-ft. above ground, 1387-ft. above sea level.

Latitude 39° 55' 42"
Longitude 81° 59' 06"

Transmitter: 629 Downerd Rd., Zanesville.

Multichannel TV Sound: Stereo only.

Satellite Earth Stations: Scientific-Atlanta, 6-meter; Harris, 6-meter Ku-band; Harris, 3.5-meter Ku-band; RCA, 3-meter Ku-band; Pinzone, RCA, Scientific-Atlanta receivers.

AM Affiliate: WHIZ, 1-kw, 1240 kHz (NBC).

FM Affiliate: WHIZ-FM, 50-kw, 102.5 MHz (No. 273), 490-ft.

News Services: AP, NBC, NWS.

Ownership: Southeastern Ohio Television System.

Began Operation: May 23, 1953.

Represented (sales): Katz Television; Regional Reps Corp. (Ohio).

Represented (legal): Peper, Martin, Malchal, Jensen & Hettlage.

Represented (engineering): Moffet, Larson & Johnson Inc.

Personnel:

ALLAN LAND, vice president & general manager.

VAN VANNELLI, sales manager.

C. E. HARTMEYER, chief engineer.

BARBARA MITTER, director of programs.

FRANKLIN YOUNG, film operation manager.

GARY EARICH, production manager.

GEORGE HIOTIS, news director.

Highest 30 Sec. Rate: \$375.

NETWORK BASE HOURLY RATE: \$175.

City of License: Zanesville. ADI: Zanesville. Rank: 199.

Total Households: ©MSI Consumer Market Data as of 1/1/90. TV Homes, TV% and Circulation ©1990 Arbitron. County coverage based on Arbitron study.



WHIZ-TV BPCT—850828KX Granted 10/25/85

© American Map Corp., No. 14244

Net Weekly Circulation	State County	Total Households	TV Households	%
50% & Over	OHIO			
	Guernsey	15,300	14,900	98
	Morgan	5,300	5,100	96
	Muskingum	32,300	31,700	98
Between 25-49%	OHIO			
	Coshocton	14,300	13,900	97
	Noble	4,300	4,100	95
	Perry	11,700	11,500	98
Between 5-24%	OHIO			
	Athens	20,000	19,400	97
	Fairfield	35,900	35,500	99
	Hocking	9,900	9,700	98
	Holmes	9,100	8,600	94
	Licking	48,000	47,500	99
	Monroe	6,100	5,900	97
	Washington	24,200	23,600	98
Totals		236,400	231,400	98
Net Weekly Circulation (1990)				67,700
Average Daily Circulation (1990)				39,000

Ohio

WCPO-TV, Cincinnati (Arbitron Data Continued)

Net Weekly Circulation	State County	Total Households	TV Households	%
Between 5-24%	OHIO			
	Greene	46,800	46,300	99
	Miami	34,600	34,200	99
	Montgomery	227,400	225,300	99
	Pike	9,200	9,000	97
	Shelby	15,300	15,100	99

WKRC-TV, Cincinnati (Arbitron Data Continued)

Net Weekly Circulation	State County	Total Households	TV Households	%
Between 5-24%	KENTUCKY			
	Lewis	5,000	4,900	98
	Scott	8,400	8,300	99
	OHIO			
	Champaign	13,300	13,100	98
	Clark	55,800	55,200	99
	Miami	34,600	34,200	99

WXIX-TV, Cincinnati-Newport, Kentucky (Arbitron Data Continued)

Net Weekly Circulation	State County	Total Households	TV Households	%
Between 5-24%	INDIANA			
	Randolph	10,800	10,600	98
	Rush	6,500	6,400	98
	KENTUCKY			
	Boyd	20,300	20,200	100
	Greenup	13,400	13,300	99
	Henry	4,800	4,700	99
	Powell	4,100	4,000	98
	Robertson	800	800	100
	Rowan	6,500	6,400	98
	Scott	8,400	8,300	99
	OHIO			
	Lawrence	23,600	23,200	98
	WEST VIRGINIA			
	Wayne	17,000	16,800	99

WLWT, Cincinnati (Arbitron Data Continued)

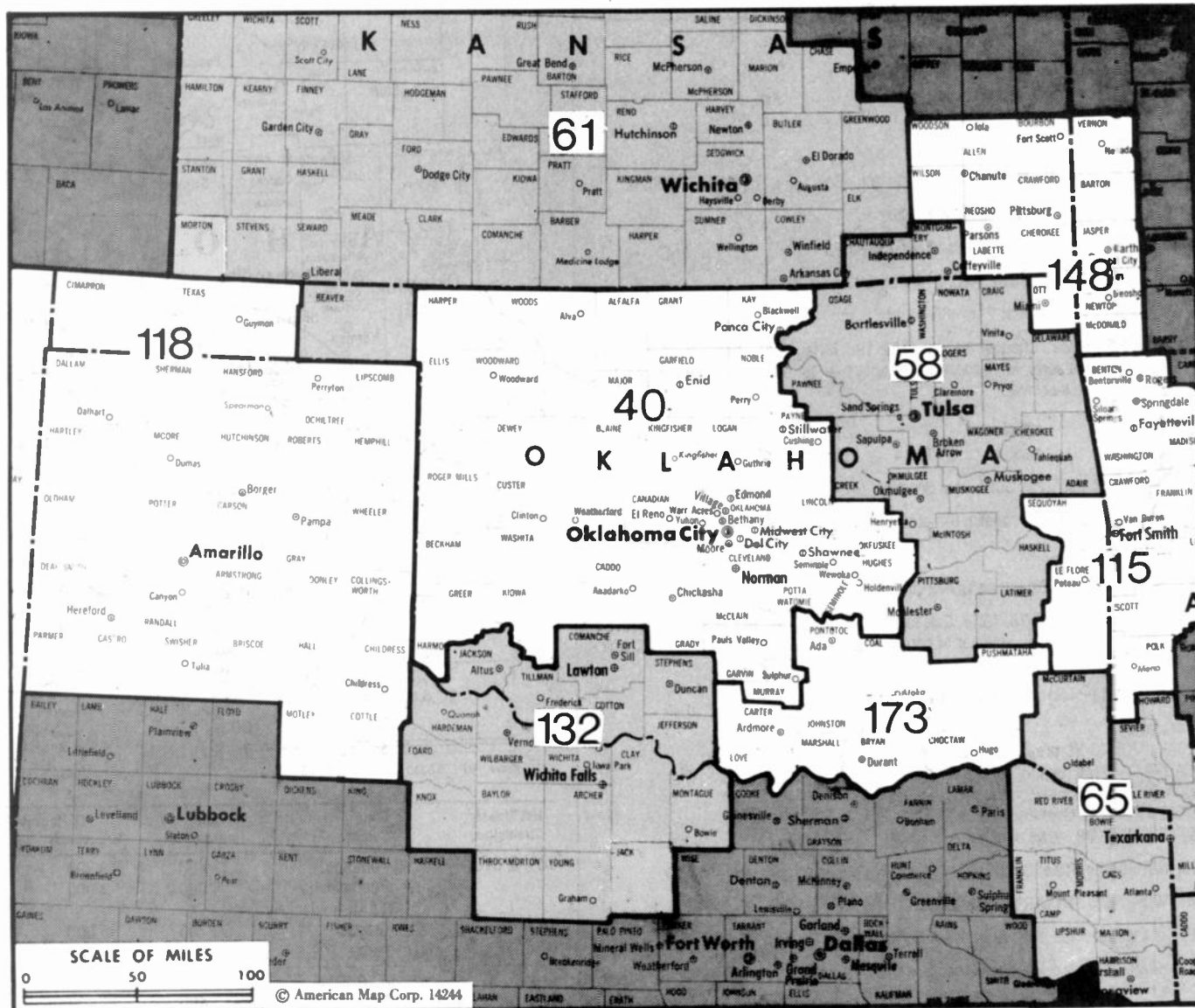
Net Weekly Circulation	State County	Total Households	TV Households	%
Between 5-24%	KENTUCKY			
	Greenup	13,400	13,300	99
	Robertson	800	800	100
	Trimble	2,200	2,200	100
	OHIO			
	Champaign	13,300	13,100	98
	Darke	20,900	20,600	99
	Fayette	10,300	10,100	98
	Greene	46,800	46,300	99
	Lawrence	23,600	23,200	98
	Miami	34,600	34,200	99
	Pike	9,200	9,000	97

WUAB, Lorain-Cleveland (Arbitron Data Continued)

Net Weekly Circulation	State County	Total Households	TV Households	%
Between 5-24%	PENNSYLVANIA			
	Crawford	32,400	31,600	98
	Erie	104,400	103,100	99
	Lawrence	38,100	37,500	98
	Mercer	46,200	45,400	98
	WEST VIRGINIA			
	Wayne	17,000	16,800	99

WBNS-TV, Columbus (Arbitron Data Continued)

Net Weekly Circulation	State County	Total Households	TV Households	%
Between 5-24%	OHIO			
	Hancock	25,300	25,000	99
	Highland	13,800	13,500	98
	Holmes	9,100	8,600	94
	Lawrence	23,600	23,200	98
	Meigs	9,200	9,000	98
	Noble	4,300	4,100	95
	Richland	48,900	48,300	99
	WEST VIRGINIA			
	Mason	10,000	9,900	99



Market	Arbitron ADI TV Households	Rank	Market Area Commercial TV Stations
Oklahoma City, OK.....	600,200	40	KAUT (43), KFOR-TV (4), KGMC (34), KOCO-TV (5), KOKH-TV (25), KSBI (52), KTBO-TV (14), KWTW (9)
Tulsa, OK.....	460,200	58	KDOR (17), KJRH (2), KOKI-TV (23), KOTV (6), KTUL-TV (8), KWHB (47)
Wichita-Hutchinson, KS.....	434,700	61	KAAS-TV (18), KAKE-TV (10), KBSD-TV (6), KBSH-TV (7), KBSL-TV (10), KLBY (4), KSAS-TV (24), KSNC (2), KSNB (11), KSNK (8), KSNW (3), KUPK-TV (13), KWCH-TV (12)
Shreveport, LA-Texarkana, TX.....	406,000	65	KMSS-TV (33), KSLA-TV (12), KTAL-TV (6), KTBS-TV (3)
Fort Smith, AR.....	194,400	115	KFSM-TV (5), KHBS (40), KHOG-TV (29), KPOM-TV (24)
Amarillo, TX.....	185,100	118	KAMR-TV (4), KCIT (14), KFDA-TV (10), KVIH-TV (12), KVII-TV (7), KVIJ-TV (8)
Wichita Falls, TX-Lawton, OK.....	161,900	132	KAUZ-TV (6), KFDX-TV (3), KJTL (18), KSWO-TV (7)
Joplin, MO-Pittsburg, KS.....	143,000	148	KFAA (51), KOAM-TV (7), KODE-TV (12), KSNF (16)
Ardmore-Ada, OK.....	73,800	173	KTEN (10), KXII (12)

State Cross Reference List

Communities that receive programs of stations that are located elsewhere.

KAUZ-TV, Lawton.....	See Wichita Falls, TX
KFDX-TV, Lawton.....	See Wichita Falls, TX
KOOR, Tulsa.....	See Bartlesville, OK

Oklahoma Station Totals as of October 1, 1990

	VHF	UHF	TOTAL
Commercial Television Stations	10	9	19
Educational Television Stations	4	1	5
	14	10	24

Oklahoma—Ada-Ardmore

KTEN
Ch. 10

Network Service: ABC, NBC.

Licensee: Eastern Oklahoma Television Co. Inc., Box 1450, Denison, TX 75020.

Studio: 1600 Arlington St., Ada, OK 74820.

Mailing Address: Box 1450, Denison, TX 75020.

Telephones: 405-332-3311, Ada; 214-465-5836, Denison.

TWX: 910-830-6740. **Fax:** 214-465-5859.

Technical Facilities: Channel No. 10 (192-198 MHz). Authorized power: 316-kw visual, 31.6-kw aural. Antenna: 1460-ft. above av. terrain, 1458-ft. above ground, 2338-ft. above sea level.

Latitude 34° 21' 34"
Longitude 96° 33' 34"

Transmitter: 6-mi., 225° SSW, near Bromide, OK.

Satellite Earth Station: Prodelin, 5-meter; Prodelin receivers.

News Services: ABC, AP.

Ownership: Eastern Oklahoma Television Co. Inc.

Began Operation: April 28, 1954. Sale to TV 10, et al., by Bill Hoover, et al., approved by FCC Jan. 25, 1985. Transfer of control to present owner approved by FCC Nov. 16, 1988.

Represented (sales): Katz Television.

Personnel:

TOM L. JOHNSON, president & general manager.

GARRY CARTER, general sales manager.

DON RUSHIN, local sales manager.

NOLEY KEENER, chief engineer.

DIRK JOHNSTON, news director.

Highest 30 Sec. Rate: \$200.

NETWORK BASE HOURLY RATE: \$700.

City of License: Ada. ADI: Ardmore-Ada. Rank: 173.

Total Households: ©MSI Consumer Market Data as of 1/1/90. TV Homes, TV% and Circulation ©1990 Arbitron. County coverage based on Arbitron study.

Net Weekly Circulation	State County	Total Households	TV Households	%
50% & Over				
	Atoka	4,700	4,700	100
	Bryan	13,400	13,200	98
	Carter	18,000	17,800	99
	Choctaw	6,100	5,900	97
	Coal	2,200	2,200	100
	Hughes	5,700	5,600	99
	Johnston	4,100	4,000	98
	Love	3,300	3,300	100
	Marshall	5,200	5,100	98
	Murray	5,000	5,000	100
	Pittsburg	17,200	17,000	99



KTEN BPCT-3560 Granted 5/28/65

© American Map Corp., 14244

Net Weekly Circulation	State County	Total Households	TV Households	%
50% & Over				
	Pontotoc	13,400	13,300	99
	Pushmataha	5,000	4,900	98
TEXAS				
	Grayson	38,400	38,000	99
	Lamar	17,200	16,700	97
OKLAHOMA				
Between 25-49%				
	Garvin	11,400	11,300	99
	Mc Curtain	13,000	12,700	98
	Seminole	10,700	10,600	99
TEXAS				
	Fannin	10,000	9,800	98
OKLAHOMA				
Between 5-24%				
	Haskell	4,700	4,600	98
	Jefferson	3,200	3,200	100
	Latimer	3,800	3,700	97
	Oktuskee	4,500	4,400	98
TEXAS				
	Cooke	11,500	11,400	99
Totals		231,700	228,400	99
Net Weekly Circulation (1990)				134,000
Average Daily Circulation (1990)				79,400

Oklahoma—Ardmore & Sherman-Denison, Texas

KXII

Ch. 12

Network Service: CBS, NBC.

Licensee: K-Twelve Ltd., Box 2636, Waco, TX 76702.

Studios: 4201 Texoma Parkway, Sherman, TX 75090; 2624 S. Commerce, Ardmore, OK 73401.

Mailing Address: Box 1175, Sherman, TX 75091.

Telephones: 214-892-8123, Sherman; 405-223-0946, Ardmore.

TWX: 510-874-3402. **Fax:** 214-893-7958.

Technical Facilities: Channel No. 12 (204-210 MHz). Authorized power: 222-kw visual, 22.2-kw aural. Antenna: Circularly polarized, 1777-ft. above av. terrain, 1694-ft. above ground, 2584-ft. above sea level.

Latitude 34° 01' 58"
Longitude 96° 48' 00"

Transmitter: 5-mi. SSW of Madill.

Satellite Earth Stations: AFC, 3.6-meter Ku-band; Comtech, 5-meter C-band; Scientific-Atlanta, 7-meter C-band; Scientific-Atlanta, 4.6-meter C-band; Scientific-Atlanta, 4.5-meter C-band; M/A-Com, Pinzone, Scientific-Atlanta receivers.

News Services: CBS, Southwest Newswire, UPI.

Ownership: M. N. Bostick (Group Owner).

Began Operation: August 12, 1956. Sale to present owner by Texoma Bcstrs. Inc. approved by FCC Oct. 30, 1986. Sale to Texoma by John E. Riesen, executor for estate of founder John F. Easley approved June 17, 1959 by FCC (Television Digest, Vol. 15:17, 23, 25).

Represented (sales): Sektel Inc.

Represented (legal): Cordon & Kelly.

Personnel:

M. N. BOSTICK, president.
RICHARD D. ADAMS, general manager.
LANNY POGUE, general sales manager.
DENNIS KITE, chief engineer.
LOREN FARR, news director.
BRUCE STIDHAM, promotion & production manager.
RACHEL HARWELL, business manager.

Highest 30 Sec. Rate: \$475.

NETWORK BASE HOURLY RATE: \$1074.

City of License: Ardmore. **ADI:** Ardmore-Ada. **Rank:** 173.

Total Households: ©MSI Consumer Market Data as of 1/1/90. TV Homes, TV% and Circulation ©1990 Arbitron. County coverage based on Arbitron study.

Net Weekly Circulation	State County	Total Households	TV Households	%
OKLAHOMA				
50% & Over	Atoka	4,700	4,700	100
	Bryan	13,400	13,200	98
	Carter	18,000	17,800	99
	Choctaw	6,100	5,900	97
	Coal	2,200	2,200	100
	Johnston	4,100	4,000	98
	Love	3,300	3,300	100
	Marshall	5,200	5,100	98
	Murray	5,000	5,000	100



KXII BPCT-830217KF Granted 6/10/83

© American Map Corp., No. 14244

Net Weekly Circulation	State County	Total Households	TV Households	%
50% & Over	TEXAS			
	PUSHMATAHA	5,000	4,900	98
	FANNIN	10,000	9,800	98
	GRAYSON	38,400	38,000	99
	LAMAR	17,200	16,700	97
Between 25-49%	OKLAHOMA			
	PORTOTOC	13,400	13,300	99
	TEXAS			
	COOKE	11,500	11,400	99
Between 5-24%	OKLAHOMA			
	GARVIN	11,400	11,300	99
	HUGHES	5,700	5,600	99
	JEFFERSON	3,200	3,200	100
	MC CURTAIN	13,000	12,700	98
	PITTSBURG	17,200	17,000	99
	TEXAS			
	MONTAGUE	7,300	7,200	99
Totals		215,300	212,300	99
Net Weekly Circulation (1990)				119,600
Average Daily Circulation (1990)				73,900

Your message in this ad space could cost as little as \$95, and it will reach the people important to you!

Television & Cable Factbook

Oklahoma—Bartlesville

KDOR

Ch. 17

Network Service: None, independent.

Licensee: All America TV Inc., 13181 Crossroads Parkway N, Suite 250, City of Industry, CA 91746.

Studio: 2120 N. Yellowwood, Broken Arrow, OK 74012.

Telephone: 918-250-0777.

Technical Facilities: Channel No. 17 (488-494 MHz). Authorized power: 3981-kw max visual, 398-kw max aural. Antenna: 1036-ft. above av. terrain, 1056-ft. above ground, 1716-ft. above sea level.

Latitude 36° 30' 59"
Longitude 95° 46' 10"

Transmitter: 4.2-mi. WSW of Talala.

Satellite Earth Station: Vertex, 6.1-meter C-band; Microdyne receivers.

Ownership: All American TV Inc. (Group Owner).

Began Operation: January 10, 1987.

Represented (legal): May & Dunne.

Personnel:

THOMAS HARRISON, general manager.

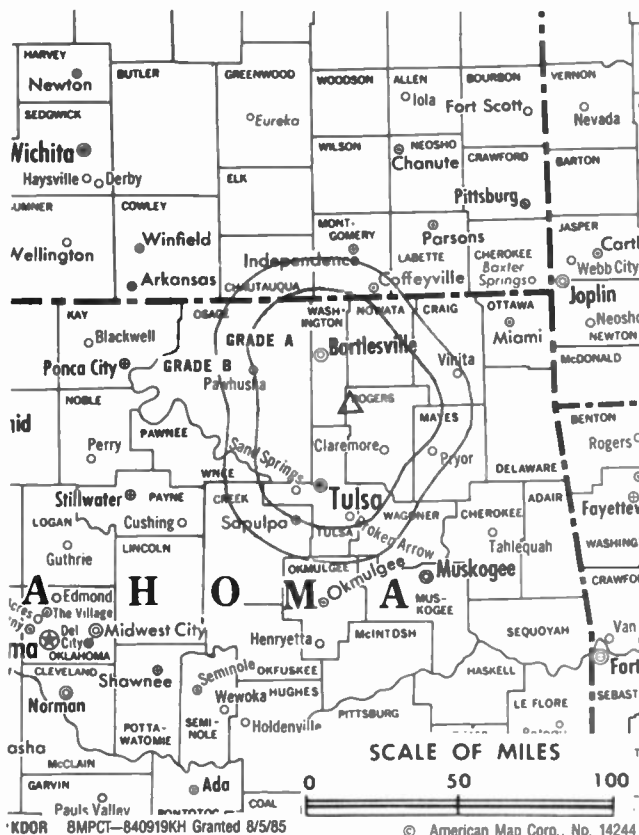
TROY A. COOK, chief engineer.

DARRELL HIGHFIELD, production assistant.

Highest 30 Sec. Rate: \$50.

City of License: Bartlesville. ADI: Tulsa. Rank: 58.

Total Households: ©MSI Consumer Market Data as of 1/1/90. TV Homes, TV% and Circulation ©1990 Arbitron. County coverage based on Arbitron study.



Need Broadcast TV or Cable TV Mail Labels From the Factbook?

Call Information Marketing Services
703-821-8130

Net Weekly Circulation	State County	Total Households	TV Households	%
Between 5-24%	OKLAHOMA			
	Craig	5,600	5,500	98
	Nowata	4,300	4,300	100
Totals		9,900	9,800	99
Net Weekly Circulation (1990)			7,400	
Average Daily Circulation (1990)			3,800	

Oklahoma—Lawton-Wichita Falls, Texas

KSWO-TV

Ch. 7

Network Service: ABC.

Licensee: KSWO-TV Co. Inc., Box 708, Lawton, OK 73502.

Studio: 4-mi. E of Lawton, Hwy. 7.

Mailing Address: Box 708, Lawton, OK 73502.

Telephone: 405-355-7000. TWX: 910-836-3600.

Technical Facilities: Channel No. 7 (174-180 MHz). Authorized power: 316-kw visual, 63.1-kw aural. Antenna: 1050-ft. above av. terrain, 1059-ft. above ground, 2199-ft. above sea level.

Latitude 34° 12' 55"
Longitude 98° 43' 13"

Transmitter: Grandfield, OK, near Wichita Falls, TX.

Multichannel TV Sound: Stereo only.

Satellite Earth Stations: 7.5-meter C-band; 4.5 meter C-band; RCA, 4-meter.

AM Affiliate: KSWO, 1-kw, 1380 kHz (ABC).

News Services: ABC, AP, CNN.

Ownership: KSWO-TV Co. Inc.

Began Operation: March 8, 1953.

Represented (sales): Petry Television Inc.

Personnel:

R. H. DREWRY, president.

LARRY PATTON, general manager.

JERRY PURSLEY, general sales manager.

CINDY COLEMAN, national sales manager.

DERRICK McMILLIAN, chief engineer.

MIKE TAYLOR, operations director.

JAN STRATTON, news director.

PAT PITTS, promotion director.

KRISTA SCHERLER, marketing director.

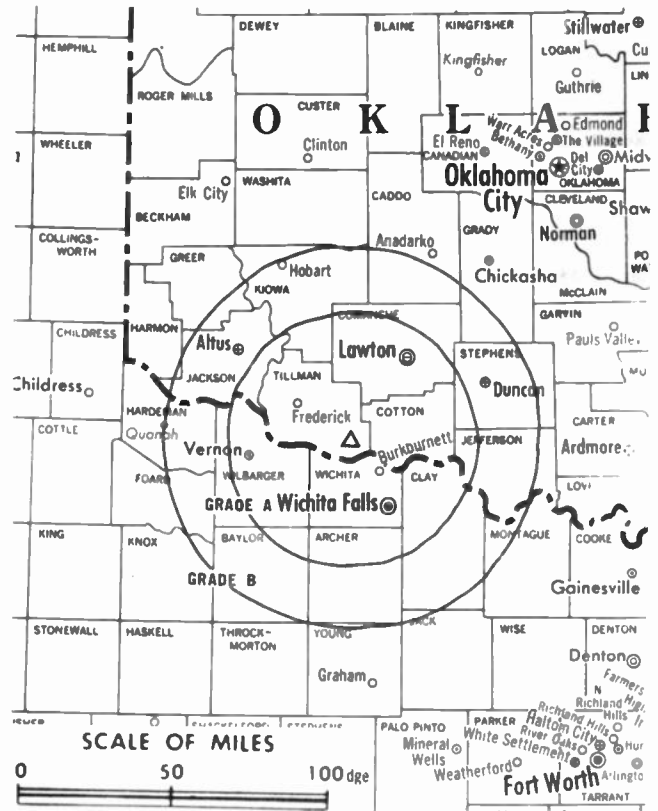
Highest 30 Sec. Rate: \$450.

NETWORK BASE HOURLY RATE: \$425.

City of License: Lawton. ADI: Wichita Falls, TX-Lawton, OK. Rank: 132.

Total Households: ©MSI Consumer Market Data as of 1/1/90. TV Homes, TV% and Circulation ©1990 Arbitron. County coverage based on Arbitron study.

Net Weekly Circulation	State County	Total Households	TV Households	%
50% & Over	OKLAHOMA			
	Comanche	38,900	38,600	99
	Cotton	2,900	2,900	100
	Greer	2,900	2,800	97
	Harmon	1,700	1,700	100
	Jackson	11,000	10,900	99
	Jefferson	3,200	3,200	100
	Kiowa	5,100	5,000	98
50% & Over	Stephens	17,100	17,000	99
	Tillman	4,200	4,200	100



KSWO-TV BMPCT-5424 Granted 1/18/60

© American Map Corp., 14244

Net Weekly Circulation	State County	Total Households	TV Households	%
50% & Over	TEXAS			
	Archer	3,100	3,100	100
	Baylor	1,800	1,800	100
	Clay	4,200	4,200	100
	Foard	900	900	100
	Hardeman	2,400	2,400	100
	Throckmorton	900	900	100
	Wichita	46,500	46,300	100
	Wilbarger	6,100	6,100	100
	Young	8,000	7,900	99
Between 25-49%	OKLAHOMA			
	Washita	5,200	5,200	100
	TEXAS			
	Jack	2,900	2,900	100
Between 25-49%	Knox	1,900	1,900	100
	Montague	7,300	7,200	99
	OKLAHOMA			
Between 5-24%	Beckham	8,500	8,300	98
	Caddo	12,500	12,400	99
	Murray	5,000	5,000	100
Totals		204,200	202,800	99
Net Weekly Circulation (1990)				140,300
Average Daily Circulation (1990)				81,100

Oklahoma—Oklahoma City

KAUT
Ch. 43

Network Service: Fox.

Licenses: Heritage Media Corp., 13355 Noel Rd., Suite 1500, Lock Box 21, Dallas, TX 75240.

Studio: 11901 N. Eastern Ave., Oklahoma City, OK 73113.

Mailing Address: Box 14843, Oklahoma City, OK 73113.

Telephone: 405-478-4300. **TWX:** 910-831-4072. **Fax:** 405-478-4343.

Technical Facilities: Channel No. 43 (644-650 MHz). Authorized power: 1950-kw max. & 1070-kw horizontal visual, 195-kw max. & 107-kw horizontal aural. Antenna: 1560-ft. above av. terrain, 1596-ft. above ground, 2704-ft. above sea level.

Latitude 35° 35' 22"
Longitude 97° 29' 03"

Transmitter: 11901 N. Eastern Ave., Oklahoma City.

Satellite Earth Stations: Transmit/receive Scientific-Atlanta, 10-meter C-band; Scientific-Atlanta, 7-meter C-band; Zenith, 3.6-meter C-band; RCA, 3-meter Ku-band; Zenith, 3-meter C-band; M/A-Com, 2 Scientific-Atlanta, Zenith receivers.

News Services: CNN, Fox News, NOAA.

Ownership: Heritage Media Corp. (Group Owner).

Began Operation: September 24, 1980. Sale to Rollins Telecasting by Ina S. Autry Estate, Gene Autry & Stanley B. Schneider, co-executors was approved by FCC April 10, 1985. Sale to present owner approved Sept. 18, 1986 (Television Digest, Vol. 27:23).

Represented (sales): Petry Television Inc.

Represented (legal): Sidley & Austin.

Represented (engineering): Jules Cohen & Associates, P.C.

Personnel:

- HARLAN REAMS, president & general manager.
- LOUIS PALOS, local sales manager.
- MOIRA MATTHIS, public affairs director.
- JEREMIAH HOLMES, chief engineer.
- DIAN JOHNSON, program director.
- CURTIS GRANT, promotion manager.
- BILL KELLEY, production manager.
- DONNA ECKLAND, kids club supervisor.

Highest 30 Sec. Rate: \$200.

City of License: Oklahoma City. **ADI:** Oklahoma City. **Rank:** 40.

Total Households: ©MSI Consumer Market Data as of 1/1/90. TV Homes, TV% and Circulation ©1990 Arbitron. County coverage based on Arbitron study.

Net Weekly Circulation	State County	Total Households	TV Households	%
50% & Over	OKLAHOMA			
	Caddo	12,500	12,400	99
	Canadian	26,400	26,200	99
	Kingfisher	5,600	5,600	100
	Lincoln	12,100	12,000	99
	McClain	9,300	9,200	99
	Oklahoma	252,700	251,000	99
Between 25-49%	OKLAHOMA			
	Blaine	5,200	5,100	98
	Cleveland	61,000	60,400	99



Net Weekly Circulation	State County	Total Households	TV Households	%
Between 25-49%	Garfield	24,300	24,100	99
	Garvin	11,400	11,300	99
	Grady	16,500	16,300	99
	Grant	2,500	2,500	100
	Logan	11,300	11,200	99
	Major	3,300	3,200	97
	Murray	5,000	5,000	100
	Noble	4,800	4,800	100
	Payne	24,400	24,100	99
	Pottawatomie	13,400	13,300	99
	Seminole	22,600	22,400	99
	OKLAHOMA			
Between 5-24%	Alfalfa	2,600	2,600	100
	Creek	26,600	26,300	99
	Custer	12,000	11,900	99
	Dewey	2,200	2,200	100
	Hughes	5,700	5,600	99
	Kay	20,400	20,200	99
	Kiowa	5,100	5,000	98
	Okfuskee	4,500	4,400	98
	Pawnee	7,000	6,900	99
	Stephens	17,100	17,000	99
	Washita	5,200	5,200	100
	Woods	4,100	4,000	98
Totals		647,500	642,000	99
Net Weekly Circulation (1990)				260,900
Average Daily Circulation (1990)				94,800

Oklahoma—Oklahoma City

KFOR-TV (formerly KTVY) Ch. 4

Network Service: NBC.

Licensee: Palmer Oklahoma City Inc., Box 14068, Oklahoma City, OK 73113.

Studio: 500 E. Britton Rd., Oklahoma City, OK 73114.

Mailing Address: Box 14068, Oklahoma City, OK 73113.

Telephones: 405-478-1212; 405-478-6289. TWX: 910-830-6866.

Fax: 405-478-6206.

Technical Facilities: Channel No. 4 (66-72 MHz). Authorized power: 97.7-kw visual, 19.5-kw aural. Antenna: 1540-ft. above av. terrain, 1602-ft. above ground, 2749-ft. above sea level.

Latitude 35° 34' 07"
Longitude 97° 29' 20"

Transmitter: 1401 E. Britton Rd.

Multichannel TV Sound: Stereo only.

Satellite Earth Stations: Transmit/receive 2.7-meter Ku-band & Harris, 8.1-meter Ku-band; Harris, 6.2-meter C-band; Harris, 3.7-meter Ku-band; RCA Americom Ku-band; Harris, M/A-Corn receivers.

SNG Mobile Dish: 2.7 meter Ku-band.

News Services: AP, NBC, UPI.

Ownership: Palmer Communications Inc. (Group Owner).

Began Operation: June 6, 1949. Sale to Palmer Communications approved by FCC May 8, 1989 (Television Digest, Vol. 28:41; 29:10). Previous sale to Knight-Ridder approved by FCC Jan. 13, 1986. Previous sale to Evening News Assn. by Gaylord Bcstg. Co. approved Oct. 29, 1975 (Vol. 15:29).

Represented (sales): Harrington, Righter & Parsons Inc.

Represented (legal): Wilmer, Cutler & Pickering.

Represented (engineering): A. D. Ring & Associates, P.C.

Personnel:
WILLIAM J. KATSAFANAS, vice president & general manager.
PAUL WISE, general sales manager.
NANCY DAVIS, local sales manager.
HAROLD PATTERSON, national sales manager.
JERRY GUMBERT, news director.
BOB BROOKS, program director.
DENNIS KELLY, business manager.
GENE PARRISH, chief engineer.
RANDY PYBURN, creative services director.
AMY TYNER, public relations director.

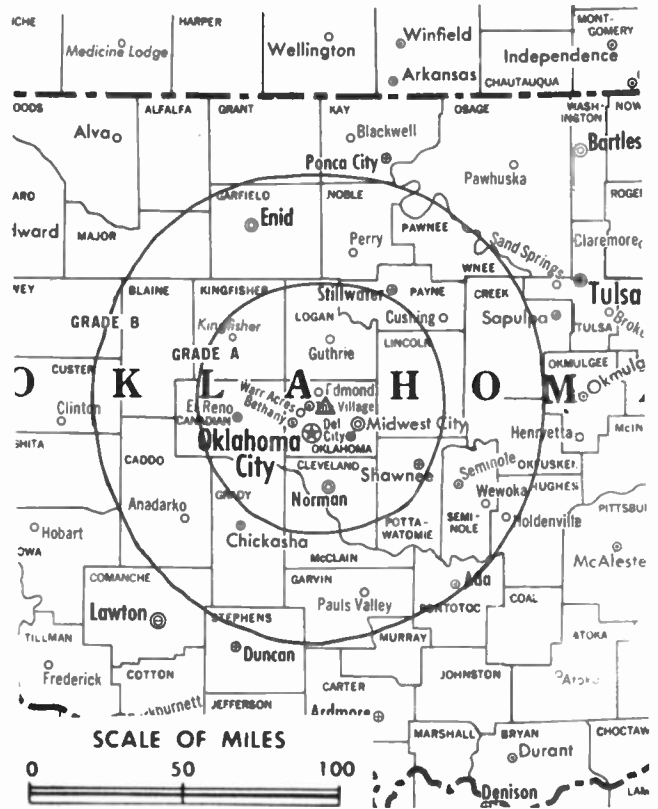
Highest 30 Sec. Rate: \$3000.

NETWORK BASE HOURLY RATE: \$2075.

City of License: Oklahoma City. ADI: Oklahoma City. Rank: 40.

Total Households: ©MSI Consumer Market Data as of 1/1/90. TV Homes, TV% and Circulation ©1990 Arbitron. County coverage based on Arbitron study.

Net Weekly Circulation	State County	Total Households	TV Households	%
50% & Over	OKLAHOMA			
	Alfalfa	2,600	2,600	100
	Beckham	8,500	8,300	98
	Blaine	5,200	5,100	98
	Caddo	12,500	12,400	99
	Canadian	26,400	26,200	99
	Carter	18,000	17,800	99
	Cleveland	61,000	60,400	99
	Custer	12,000	11,900	99
	Dewey	2,200	2,200	100



KFOR-TV BMPCT-5994 Granted 8/13/64

© American Map Corp., No. 14244

Net Weekly Circulation	State County	Total Households	TV Households	%
50% & Over	Ellis	2,200	2,100	95
	Garfield	24,300	24,100	99
	Garvin	11,400	11,300	99
	Grady	16,500	16,300	99
	Grant	2,500	2,500	100
	Greer	2,900	2,800	97
	Harmon	1,700	1,700	100
	Hughes	5,700	5,600	99
	Kay	20,400	20,200	99
	Kingfisher	5,600	5,600	100
	Kiowa	5,100	5,000	98
	Lincoln	12,100	12,000	99
	Logan	11,300	11,200	99
	McClain	9,300	9,200	99
	Major	3,300	3,200	97
	Murray	5,000	5,000	100
	Noble	4,800	4,800	100
	Oklahoma	252,700	251,000	99
	Payne	24,400	24,100	99
	Pontotoc	13,400	13,300	99
Pottawatomie	22,600	22,400	99	
Roger Mills	2,000	2,000	100	
Seminole	10,700	10,600	99	
Washita	5,200	5,200	100	
Woods	4,100	4,000	98	
Woodward	7,700	7,600	98	
Between 25-49%	OKLAHOMA			
	Coal	2,200	2,200	100
	Comanche	38,900	38,600	99

(Continued on page A-931)

Totals	829,700	822,400	99
Net Weekly Circulation (1990)			595,300
Average Daily Circulation (1990)			363,800

Oklahoma—Oklahoma City

KOCB
(formerly KGMC)
Ch. 34

Network Service: None, independent.

Licensee: Oklahoma City Bcstg. Co., 1501 N.E. 85th St., Oklahoma City, OK 73131.

Studio: 1501 N.E. 85th St., Oklahoma City, OK 73131.

Mailing Address: Box 14587, Oklahoma City, OK 73113.

Telephone: 405-478-3434.

Technical Facilities: Channel No. 34 (590-596 MHz). Authorized power: 1167-kw max. & 785-kw horizontal visual, 116.7-kw max. & 78.5-kw horizontal aural. Antenna: 1209-ft. above av. terrain, 1257-ft. above ground, 2397-ft. above sea level.

Latitude 35° 33' 36"
Longitude 97° 29' 07"

Transmitter: N.E. 85th St. at Ridgeway.

Satellite Earth Stations: Prodelin, 4.5-meter C-band; 3-meter Ku-band; Scientific-Atlanta receivers.

Ownership: Oklahoma City Bcstg. Co.

Began Operation: November 1, 1979. Purchase of remaining 80% by Oklahoma City Bcstg. Inc. from General Media Corp. approved by FCC Feb. 16, 1983. Transfer of control to Beverly Hills Hotel Corp., et al., approved Oct. 21, 1983. Transfer of control to present owner approved Jan. 5, 1990.

Represented (sales): Katz Independent TV Sales.

Represented (legal): Fisher, Wayland, Cooper & Leader.

Represented (engineering): Gallagher & Associates, Consulting Radio Engineers.

Personnel:

TED BAZE, president & general manager.
GREG MILLER, vice president & director of engineering.
T. DAN LOVING, director of sales.
PAT RATTERMAN, local sales manager.
JUDY LISENBY, program & promotion director.
GLEN PARKER, business manager.

Highest 30 Sec. Rate: \$300.

City of License: Oklahoma City. ADI: Oklahoma City. Rank: 40.

Total Households: ©MSI Consumer Market Data as of 1/1/90. TV Homes, TV% and Circulation ©1990 Arbitron. County coverage based on Arbitron study.

Net Weekly Circulation	State County	Total Households	TV Households	%
50% & Over	OKLAHOMA			
	Blaine	5,200	5,100	98
	Caddo	12,500	12,400	99
	Custer	12,000	11,900	99
	Garvin	11,400	11,300	99
	Grady	16,500	16,300	99
	Lincoln	12,100	12,000	99
Between 25-49%	OKLAHOMA			
	Canadian	26,400	26,200	99
	Cleveland	61,000	60,400	99
	Dewey	2,200	2,200	100
	Garfield	24,300	24,100	99
	Greer	2,900	2,800	97
	Kay	20,400	20,200	99



Net Weekly Circulation	State County	Total Households	TV Households	%
Between 25-49%	Kingfisher	5,600	5,600	100
	Logan	11,300	11,200	99
	McClain	9,300	9,200	99
	Major	3,300	3,200	97
	Murray	5,000	5,000	100
	Noble	4,800	4,800	100
	Oklfuskee	4,500	4,400	98
	Oklahoma	252,700	251,000	99
	Payne	24,400	24,100	99
	Pottawatomie	22,600	22,400	99
	Seminole	10,700	10,600	99
	Washita	5,200	5,200	100
Between 5-24%	OKLAHOMA			
	Alfalfa	2,600	2,600	100
	Beckham	8,500	8,300	98
	Creek	26,600	26,300	99
	Grant	2,500	2,500	100
	Hughes	5,700	5,600	99
	Jackson	11,000	10,900	99
	Kiowa	5,100	5,000	98
	Pawnee	7,000	6,900	99
	Pontotoc	13,400	13,300	99
Roger Mills	2,000	2,000	100	
Stephens	17,100	17,000	99	
Totals		667,800	662,000	99
Net Weekly Circulation (1990)				271,400
Average Daily Circulation (1990)				91,400

Oklahoma—Oklahoma City

KOKH-TV

Ch. 25

Network Service: None, independent.

Licensee: KOKH Inc., 1228 E. Wilshire Blvd., Oklahoma City, OK 73111.

Studio: 1228 E. Wilshire Blvd., Oklahoma City, OK 73111.

Telephone: 405-843-2525.

Technical Facilities: Channel No. 25 (536-542 MHz). Authorized power: 1410-kw visual, 141-kw aural. Antenna: 1540-ft. above av. terrain, 1619-ft. above ground, 2749-ft. above sea level.

Latitude 35° 32' 58"
Longitude 97° 29' 18"

Transmitter: 1228 E. Wilshire Blvd.

Satellite Earth Stations: Scientific-Atlanta, 7-meter C-band; Pinzone, 5-meter C-band; RCA, 3.7-meter Ku-band; M/A-Com, Pinzone, Scientific-Atlanta receivers.

Ownership: Busse Broadcasting Corp. (Group Owner).

Began Operation: February 2, 1959 as a non-commercial, educational station. Sale to John Blair & Co. approved by FCC June 6, 1979 (Television Digest, Vol. 19:25). Resumed operation as commercial station Oct. 1, 1979. FCC approved sale by Blair to Gillett Bcstg. Dec. 30, 1986. Assignment to present owner granted July 31, 1987.

Represented (sales): Settel Inc.

Represented (legal): Pepper & Corazzini.

Personnel:

JAMES HARMEYER, president & general manager.

CRAIG BACHMAN, general sales manager.

CLIFF WALTON, local sales manager.

D. K. HART, chief engineer.

RONNIE KAYE, news director.

PATRICIA WALLACE, director, program services.

GARY W. ROBBINS, controller.

Rates: On request.

City of License: Oklahoma City. ADI: Oklahoma City. Rank: 40.

Total Households: ©MSI Consumer Market Data as of 1/1/90. TV Homes, TV% and Circulation ©1990 Arbitron. County coverage based on Arbitron study.

Net Weekly Circulation	State County	Total Households	TV Households	%
50% & Over	OKLAHOMA			
	Beckham	8,500	8,300	98
	Blaine	5,200	5,100	98
	Caddo	12,500	12,400	99
	Canadian	26,400	26,200	99
	Custer	12,000	11,900	99
	Dewey	2,200	2,200	100
	Garvin	11,400	11,300	99
	Grady	16,500	16,300	99
	Harmon	1,700	1,700	100
	Kingfisher	5,600	5,600	100
	Lincoln	12,100	12,000	99
	Logan	11,300	11,200	99
	Major	3,300	3,200	97
	Murray	5,000	5,000	100
Oklahoma	252,700	251,000	99	
Seminole	10,700	10,600	99	
Washita	5,200	5,200	100	
Between 25-49%	OKLAHOMA			
	Cleveland	61,000	60,400	99
	Garfield	24,300	24,100	99



KOKH-TV BPCT-790625KE Granted 8/29/79

© American Map Corp., 14244

Net Weekly Circulation	State County	Total Households	TV Households	%
Between 25-49%	OKLAHOMA			
	Grant	2,500	2,500	100
	Greer	2,900	2,800	97
	Hughes	5,700	5,600	99
	Kay	20,400	20,200	99
	Kiowa	5,100	5,000	98
	McClain	9,300	9,200	99
	Noble	4,800	4,800	100
	Okfuskee	4,500	4,400	98
	Payne	24,400	24,100	99
	Pontotoc	13,400	13,300	99
	Pottawatomie	22,600	22,400	99
	Stephens	17,100	17,000	99
TEXAS				
Hardeman	2,400	2,400	100	
Between 5-24%	OKLAHOMA			
	Alfalfa	2,600	2,600	100
	Carter	18,000	17,800	99
	Comanche	38,900	38,600	99
	Creek	26,600	26,300	99
	Jackson	11,000	10,900	99
	Jefferson	3,200	3,200	100
	Osage	15,800	15,700	99
	Pawnee	7,000	6,900	99
	Roger Mills	2,000	2,000	100
	Tillman	4,200	4,200	100
Totals		752,000	745,600	99
Net Weekly Circulation (1990)			323,700	
Average Daily Circulation (1990)			125,800	

Oklahoma—Oklahoma City

KSBI
Ch. 52

Network Service: None, independent.

Licensee: Locke Supply Co., Box 26128, Oklahoma City, OK 73126.

Telephone: 405-631-9701.

Technical Facilities: Channel No. 52 (698-704 MHz). Authorized power: 1355-kw max. visual, 135.5-kw max. aural. Antenna: 601-ft. above av. terrain, 520-ft. above ground, 1824-ft. above sea level.

Latitude	35°	22'	54"
Longitude	97°	29'	20"

Transmitter: 1300 S.E. 82nd St., Oklahoma City.

Ownership: Locke Supply Co.

Began Operation: October 7, 1988.

Represented (legal): Baraff, Koerner, Olender & Hochberg, P.C.

Represented (engineering): Peter V. Gureckis & Associates.

Personnel:
DON LOCKE, general manager.

Rates: On request.

Arbitron Data: Not available.



City of License: Oklahoma City. ADI: Oklahoma City. Rank: 40.

Oklahoma—Oklahoma City

KTBO-TV Ch. 14

Network Service: Trinity Bcstg. Network.

Licensee: Trinity Broadcasting of Oklahoma City, 3705 N.W. 63rd, Oklahoma City, OK 73116.

Studio: 3705 N.W. 63rd, Oklahoma City, OK 73116.

Telephone: 405-848-1414.

Technical Facilities: Channel No. 14 (470-476 MHz). Authorized power: 575-kw max. & 72-kw horizontal aural. Antenna: 1130-ft. above av. terrain, 1185-ft. above ground, 2355-ft. above sea level.

Latitude	35°	34'	30"
Longitude	97°	29'	04"

Transmitter: 1300 N.E. 108th St., Oklahoma City.

Satellite Earth Station: Scientific-Atlanta, 7-meter.

News Service: UPI.

Ownership: Trinity Broadcasting Network Inc. (Group Owner).

Began Operation: March 6, 1981.

Represented (legal): May & Dunne.

Represented (engineering): Smith & Powstenko.

Personnel:

JOHN GORDON, general manager.

JOANNE MANN, production coordinator.

Highest 30 Sec. Rate: \$72.

Arbitron Data: Not available.



City of License: Oklahoma City. ADI: Oklahoma City. Rank: 40.

Oklahoma—Oklahoma City

KWTV

Ch. 9

Network Service: CBS.

Licensee: Griffin Operating Co., 7401 N. Kelley Blvd., Oklahoma City, OK 73117.

Studio: 7401 N. Kelley Blvd., Oklahoma City, OK 73113.

Telephone: 405-843-6641. TWX: 910-830-6852. Telex: 405-840-4368.

Technical Facilities: Channel No. 9 (186-192 MHz). Authorized power: 316-kw visual, 31.6-kw aural. Antenna: 1525-ft. above av. terrain, 1577-ft. above ground, 2690-ft. above sea level.

Latitude 35° 32' 58"
Longitude 97° 29' 50"

Transmitter: 7401 N. Kelley Blvd.

Multichannel TV Sound: Stereo and separate audio program.

Satellite Earth Stations: Scientific-Atlanta, 7-meter C-band; Harris, 4.6-meter Ku-band; Scientific-Atlanta, 4.5-meter C-band; Harris, 3-meter C-band; AFC, 3-meter Ku-band; DX Antenna, Harris, M/A-Com, Scientific-Atlanta receivers.

SNG Mobile Dish: Midwest/Vertex, 3.7-meter Ku-band.

News Services: AP, CBS, Conus, UPI.

Ownership: Griffin Television Inc. (Group Owner).

Began Operation: December 20, 1953.

Represented (sales): TeleRep Inc.

Represented (legal): Fletcher, Heald & Hildreth.

Represented (engineering): Cohen, Dippell & Everist, P.C.

Personnel:

JOSEPH A. CARRIERE, executive vice president & general manager.

JERRY DALRYMPLE, vice president, operations.

A. R. SANDUBRAE, station manager & program director.

FRANCIS H. CONWAY, general sales manager.

ROB KRIER, national sales manager.

L. J. ELKIN, chief engineer.

ANDY SHAW, news director.

RICHARD DUTTON, operations manager.

RICK BUCHANAN, promotion & marketing director.

BETTYE FERGUSON, business manager.

Highest 30 Sec. Rate: \$2000.

NETWORK BASE HOURLY RATE: \$1870.

City of License: Oklahoma City. ADI: Oklahoma City. Rank: 40.

Total Households: ©MSI Consumer Market Data as of 1/1/90. TV Homes, TV% and Circulation ©1990 Arbitron. County coverage based on Arbitron study.

Net Weekly Circulation	State County	Total Households	TV Households	%
50% & Over	OKLAHOMA			
	Alfalfa	2,600	2,600	100
	Beckham	8,500	8,300	98
	Blaine	5,200	5,100	98
	Caddo	12,500	12,400	99
	Canadian	26,400	26,200	99
	Carter	18,000	17,800	99
	Cleveland	61,000	60,400	99
	Custer	12,000	11,900	99
	Dewey	2,200	2,200	100
	Ellis	2,200	2,100	95
	Garfield	24,300	24,100	99
	Garvin	11,400	11,300	99
	Grady	16,500	16,300	99
	Grant	2,500	2,500	100
	Greer	2,900	2,800	97
	Harmon	1,700	1,700	100



Net Weekly Circulation	State County	Total Households	TV Households	%
50% & Over	Hughes	5,700	5,600	99
	Kay	20,400	20,200	99
	Kingfisher	5,600	5,600	100
	Kiowa	5,100	5,000	98
	Lincoln	12,100	12,000	99
	Logan	11,300	11,200	99
	McClain	9,300	9,200	99
	Major	3,300	3,200	97
	Murray	5,000	5,000	100
	Noble	4,800	4,800	100
	Oklahoma	252,700	251,000	99
	Payne	24,400	24,100	99
	Pontotoc	13,400	13,300	99
	Pottawatomie	22,600	22,400	99
	Roger Mills	2,000	2,000	100
	Seminole	10,700	10,600	99
	Stephens	17,100	17,000	99
Washita	5,200	5,200	100	
Woods	4,100	4,000	98	
Woodward	7,700	7,600	98	
Between 25-49%	OKLAHOMA			
	Comanche	38,900	38,600	99
	Cotton	2,900	2,900	100
	Harper	1,800	1,800	100
	Jackson	11,000	10,900	99
	Okfuskee	4,500	4,400	98
	Pittsburg	17,200	17,000	99
Tillman	4,200	4,200	100	
(Continued on page A-931)				
Totals		802,800	795,600	99
Net Weekly Circulation (1990)				587,700
Average Daily Circulation (1990)				366,000

Oklahoma—Sayre

KVII-TV

Ch. 8

(Satellite of KVII-TV, Amarillo, TX)

Network Service: ABC.

Licensee: Marsh Media Inc., One Broadcast Center, Amarillo, TX 79101-4328.

Studio: See KVII-TV, Amarillo.

Telephones: 405-928-3233; 806-373-1787. **Fax:** 806-371-7329.

Technical Facilities: Channel No. 8 (180-186 MHz). Authorized power: 131.5-kw visual, 26.3-kw aural. Antenna: 580-ft. above av. terrain, 629-ft. above ground, 2749-ft. above sea level.

Latitude	35°	25'	25"
Longitude	99°	50'	30"

Transmitter: NW corner of junction of Hwys. 6 & 152.

Multichannel TV Sound: Stereo only.

Ownership: Marsh Media Inc. (Group Owner).

Began Operation: August 7, 1961. Left air Aug. 11, 1965. Sale to Bass Bcstg. by Lonnie J. and Alice H. Preston approved Nov. 17, 1965 by FCC (*Television Digest*, Vol. 5:33). Resumed operation May 17, 1966. Sale to present owner by Bass Bcstg. approved by FCC Dec. 19, 1975.

Represented (sales): Katz Television.

Represented (legal): Wiley, Rein & Fielding.

Represented (engineering): Smith & Powstenko.

Personnel:

JAMES R. McCORMICK, general manager & station manager.

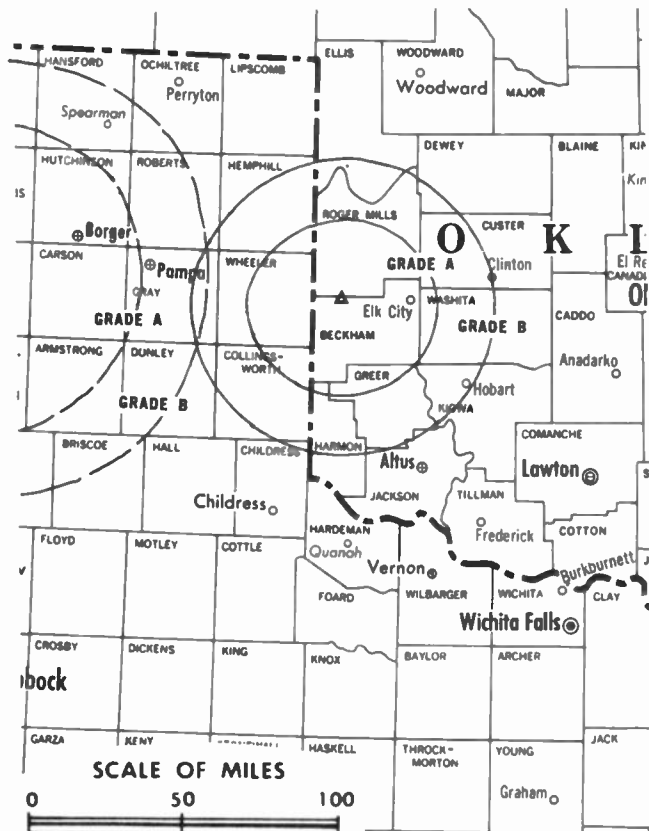
JOHN PATRICK, general sales manager.

BILL CANADY, chief engineer.

STEVE PRITCHETT, news director.

MAC DOUGLAS, program director.

PHIL HUFFMAN, promotion & marketing director.



KVII-TV 8PCT-861007KI Granted 12/11/86

© American Map Corp., No. 14244

JOHN JANEWAY, business manager.

Rates: See KVII-TV, Amarillo, TX.

Arbitron Data: Figures included with KVII-TV, Amarillo, TX.

City of License: Sayre. **ADI:** Amarillo. **Rank:** 118.

Oklahoma—Tulsa

KGCT-TV

Ch. 41

Network Service: None, independent.

Licensee: Tulsa TV 41, Box 1547, Newport Beach, CA 92663.

Studio: 5807 S. Garnett Rd., Suite E, Tulsa, OK 74146.

Telephone: 918-252-9589.

Technical Facilities: Channel No. 41 (632-638 MHz). Authorized power: 1350-kw max. & 295-kw horizontal visual, 58.9-kw max. aural. Antenna: 1510-ft. above av. terrain, 1368-ft. above ground, 2168-ft. above sea level.

Latitude	36°	02'	28"
Longitude	95°	39'	24"

Transmitter: 2.67-mi. NE of State Rte. 51, on 101st St., near Oneta.

Satellite Earth Stations: Harris, 5-meter; Microdyne, 5-meter; Astron, 3-meter; Automation Techniques, Gardiner receivers.

News Services: CBS, INN.

Ownership: Armstrong Investment Co. Note: Sale to R.D.S. Bcstg. Inc. pends.

Began Operation: March 18, 1981. Sale of interest held by Ray L. Beindorf to Armstrong Investment Co. approved by FCC April 26, 1989. Sale pends. Station left air Feb. 1, 1989; plans to resume operation late fall 1990.

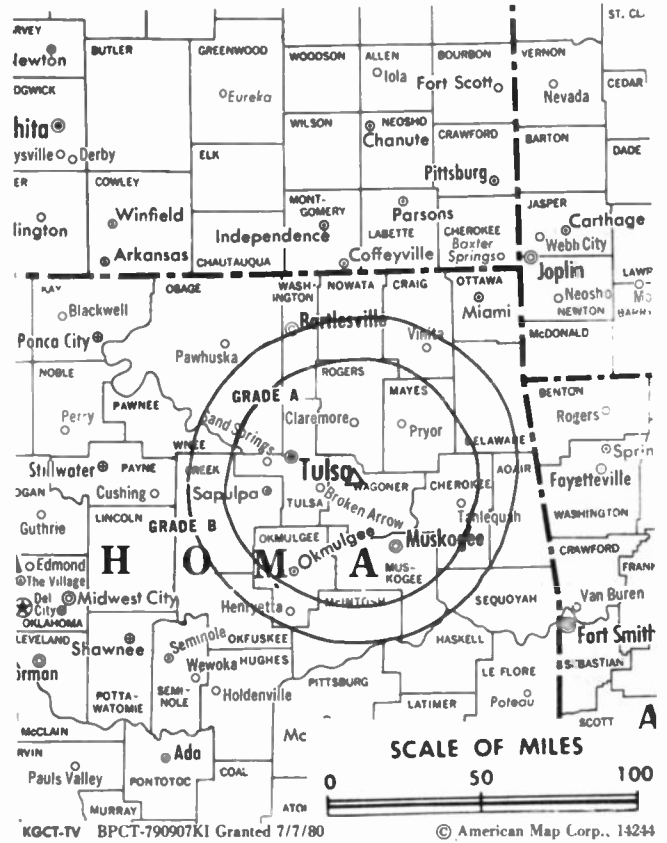
Represented (legal): Ward & Mendelsohn, P.C.

Personnel:

BOB DAVIS, general manager.

PEGGY MARSH, administrative assistant to general manager.

Rates: On request.



Arbitron Data: Not available.

City of License: Tulsa. ADI: Tulsa. Rank: 58.

Oklahoma—Tulsa

KJRH

Ch. 2

Network Service: NBC.

Licensee: Scripps Howard Broadcasting Co., 3701 S. Peoria Ave., Tulsa, OK 74105.

Studio: 3701 S. Peoria Ave., Tulsa, OK 74105.

Mailing Address: Box 2, Tulsa, OK 74101.

Telephone: 918-743-2222. TWX: 910-845-2134. Fax: 918-748-1460.

Technical Facilities: Channel No. 2 (54-60 MHz). Authorized power: 100-kw visual, 15-kw aural. Antenna: Circularly polarized, 1828-ft. above av. terrain, 1775-ft. above ground, 2465-ft. above sea level.

Latitude 36° 01' 15"
Longitude 95° 40' 32"

Transmitter: 9870 S. 273rd E. Ave.

Multichannel TV Sound: Stereo only.

Satellite Earth Stations: Microwave General, 5-meter C-band; 3-meter Ku-band; Scientific-Atlanta receivers.

News Services: AP, CNN, CNN Headline News, NBC, NIWS, Oklahoma News Network, Southwest Newswire, UPI.

Ownership: Scripps Howard Broadcasting Co. (Group Owner).

Began Operation: December 5, 1954. Sale to present owner by Central Plains Enterprises Inc. approved by FCC Nov. 25, 1970 (Television Digest, Vol. 10:24, 48).

Represented (sales): Blair Television.

Represented (legal): Baker & Hostetler.

Personnel:

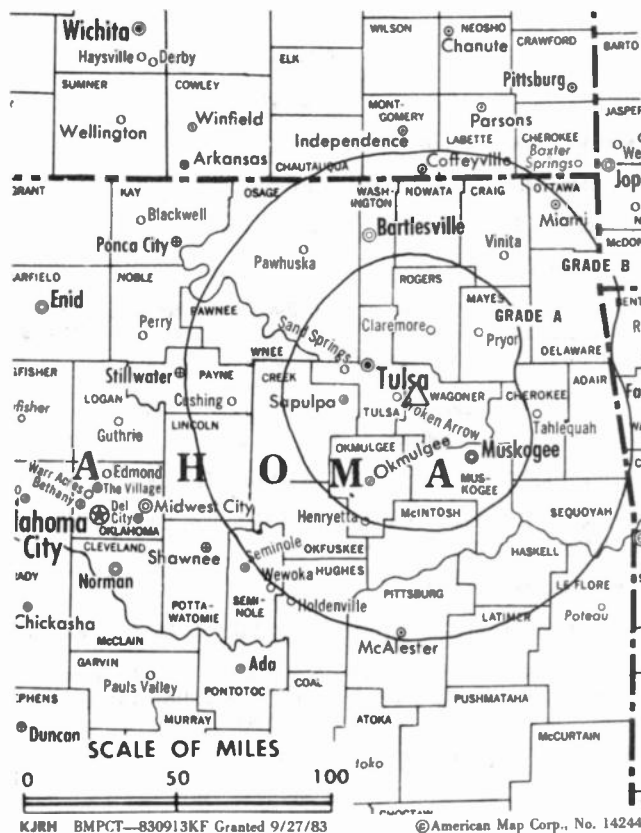
WILLIAM J. DONAHUE, general manager.
MICHAEL VRABAC, general sales manager.
CRAIG ALLISON, national sales manager.
VIC TURNER, director of engineering.
ED SCRIPPS, news director.
STEVE ARNETT, marketing manager.
PEGGY LOOP, business manager.
DICK NELSON, production manager.

Rates: On request.

City of License: Tulsa. ADI: Tulsa. Rank: 58.

Total Households: ©MSI Consumer Market Data as of 1/1/90. TV Homes, TV% and Circulation ©1990 Arbitron. County coverage based on Arbitron study.

Net Weekly Circulation	State County	Total Households	TV Households	%
50% & Over	KANSAS			
	Montgomery	16,600	16,300	98
	OKLAHOMA			
	Adair	7,200	7,000	97
	Cherokee	12,600	12,400	98
	Craig	5,600	5,500	98
	Creek	26,600	26,300	99
	Delaware	11,300	11,100	98
	Haskell	4,700	4,600	98
	Franklin	3,800	3,700	97
	McIntosh	7,200	7,100	99
	Mayes	13,200	13,000	98
	Muskogee	26,700	26,400	99
	Nowata	4,300	4,300	100
	Okfuskee	4,500	4,400	98
Okmulgee	15,300	15,100	99	
Osage	15,800	15,700	99	



Net Weekly Circulation	State County	Total Households	TV Households	%
50% & Over	Pawnee	7,000	6,900	99
	Pittsburg	17,200	17,000	99
	Rogers	20,700	20,500	99
	Tulsa	211,500	210,100	99
	Wagoner	18,300	18,100	99
Washington	17,900	17,800	99	
Between 25-49%	KANSAS			
	Chautauqua	2,200	2,200	100
	Neosho	7,000	6,900	99
	OKLAHOMA			
Hughes	5,700	5,600	99	
Ottawa	12,700	12,600	99	
Sequoyah	12,800	12,600	98	
Between 5-24%	ARKANSAS			
	Benton	37,400	36,700	98
	Washington	42,300	41,500	98
	KANSAS			
	Elk	1,600	1,600	100
	Labette	9,700	9,600	99
	Wilson	4,900	4,800	98
	MISSOURI			
	McDonald	6,300	6,200	98
	OKLAHOMA			
Kay	20,400	20,200	99	
LeFlore	17,400	17,100	98	
Payne	24,400	24,100	99	
Pushmataha	5,000	4,900	98	
Seminole	10,700	10,600	99	
Totals		688,500	680,500	99
Net Weekly Circulation (1990)				429,900
Average Daily Circulation (1990)				249,700

Oklahoma—Tulsa

KOKI-TV

Ch. 23

Network Service: Fax.

Licensee: Clear Channel Television Inc., 175 E. Houston St., 500 Two Republic Plaza, San Antonio, TX 78205-2225.

Studio: 7422 E. 46th Pl., Tulsa, OK 74145.

Mailing Address: Box 33223, Tulsa, OK 74153.

Telephone: 918-622-2300. TWX: 910-845-3036. Fax: 918-664-5504.

Technical Facilities: Channel No. 23 (524-530 MHz). Authorized power: 3310-kw max. & 1480-kw horizontal visual, 331-kw max. & 148-kw horizontal aural. Antenna: 1310-ft. above av. terrain, 1274-ft. above ground, 1994-ft. above sea level.

Latitude 36° 01' 35.80"
Longitude 95° 40' 43.70"

Transmitter: SW 1/4 of NE 1/4, Sec. 23, Twp. 18N, Range 15 East, near Coweta.

Satellite Earth Stations: Scientific-Atlanta, 5-meter C-band; Odum, 3-meter C-band; RCA, 3-meter Ku-band; Automation Techniques, Microdyme, Scientific-Atlanta receivers.

News Service: AP.

Ownership: Clear Channel Television Inc. (Group Owner).

Began Operation: October 26, 1980. Sale to Clear Channel Communications by Tulsa 23 Ltd. Partnership approved by FCC Nov. 17, 1989 (Television Digest, Vol. 29:11, 48).

Represented (sales): Katz Independent TV Sales.

Represented (legal): Cohn & Marks.

Represented (engineering): Marsand Inc.

Personnel:

RICHARD B. LOWE, general manager.
JERRY WHITENER, general sales manager.
DARNELL WASHINGTON, national sales manager.
MIKE DeCLUE, chief engineer.
DALINDA JEFFERS, news director.
DAVID FLING, director of operations/programming.
SANDEE COOPER, business manager.
IRV JOHNSON, production supervisor.
LEE REAMS, creative services manager.
JOAN KING, traffic supervisor.

Highest 30 Sec. Rate: \$350.

City of License: Tulsa. ADI: Tulsa. Rank: 58.

Total Households: ©MSI Consumer Market Data as of 1/1/90. TV Homes, TV% and Circulation ©1990 Arbitron. County coverage based on Arbitron study.

Net Weekly Circulation	State County	Total Households	TV Households	%
50% & Over	OKLAHOMA			
	Cherokee	12,600	12,400	98
	Craig	5,600	5,500	98
	Creek	26,600	26,300	99
	Mayes	13,200	13,000	98
	Muskogee	26,700	26,400	99
	Nowata	4,300	4,300	100
	Okmulgee	15,300	15,100	99
	Osage	15,800	15,700	99
	Rogers	20,700	20,500	99
	Tulsa	211,500	210,100	99
	Wagoner	18,300	18,100	99
	Between 25-49%	KANSAS		
Montgomery		16,600	16,300	98



KOKI-TV BMPCT-800421KE Granted 7/28/80

© American Map Corp., 14244

Net Weekly Circulation	State County	Total Households	TV Households	%
Between 25-49%	OKLAHOMA			
	Adair	7,200	7,000	97
	Delaware	11,300	11,100	98
	Haskell	4,700	4,600	98
	Kay	20,400	20,200	99
	Latimer	3,800	3,700	97
	McIntosh	7,200	7,100	99
	Okfuskee	4,500	4,400	98
	Ottawa	12,700	12,600	99
	Pawnee	7,000	6,900	99
Between 5-24%	KANSAS			
	Chautauqua	2,200	2,200	100
	Labette	9,700	9,600	99
	OKLAHOMA			
	Hughes	5,700	5,600	99
Totals	Le Flore	17,400	17,100	98
	Lincoln	12,100	12,000	99
	Sequoyah	12,800	12,600	98
	Totals	561,000	555,200	99
Net Weekly Circulation (1990)			269,500	
Average Daily Circulation (1990)			113,900	

Some 23,705 key industry people can see your message when you advertise in the
Television & Cable Factbook

Oklahoma—Tulsa

KOTV

Ch. 6

Network Service: CBS.

Licensee: KOTV Inc., Box 6, Tulsa, OK 74101.

Studio: 302 S. Frankfort St., Tulsa, OK 74120.

Telephone: 918-582-6666. Fax: 918-582-9585.

Technical Facilities: Channel No. 6 (82-88 MHz). Authorized power: 100-kw visual, 10-kw aural. Antenna: 1885-ft. above av. terrain, 1839-ft. above ground, 2549-ft. above sea level.

Latitude 36° 01' 15"
Longitude 95° 40' 32"

Transmitter: Approx. 1.8-mi. E of Oneta, N of intersection of Muskogee Toll Rd. & S. 101st St.

Satellite Earth Station: Scientific-Atlanta, 7-meter; Scientific-Atlanta receivers.

News Services: AP, CBS, CNN, UPI.

Ownership: A. H. Belo Corp. Broadcast Division (Group Owner).

Began Operation: October 22, 1949. Sale to General Television Co. (Jack D. Wrather and mother, 50%; Maria Helen Alvarez, 50%) approved by FCC July 13, 1952 (Television Digest, Vol. 8:19, 31). Sale to Corinthian Bcstg. approved May 13, 1954 (Vol. 10:20). Merger of Corinthian Bcstg. with Dun & Bradstreet approved by FCC April 14, 1971 (Vol. 11:16, 21). Sale to present owner by Corinthian approved Nov. 22, 1983 (Vol. 23:20).

Represented (sales): TeleRep Inc.

Represented (legal): Dow, Lohnes & Albertson.

Represented (engineering): Jules Cohen & Associates, P.C.

Personnel:

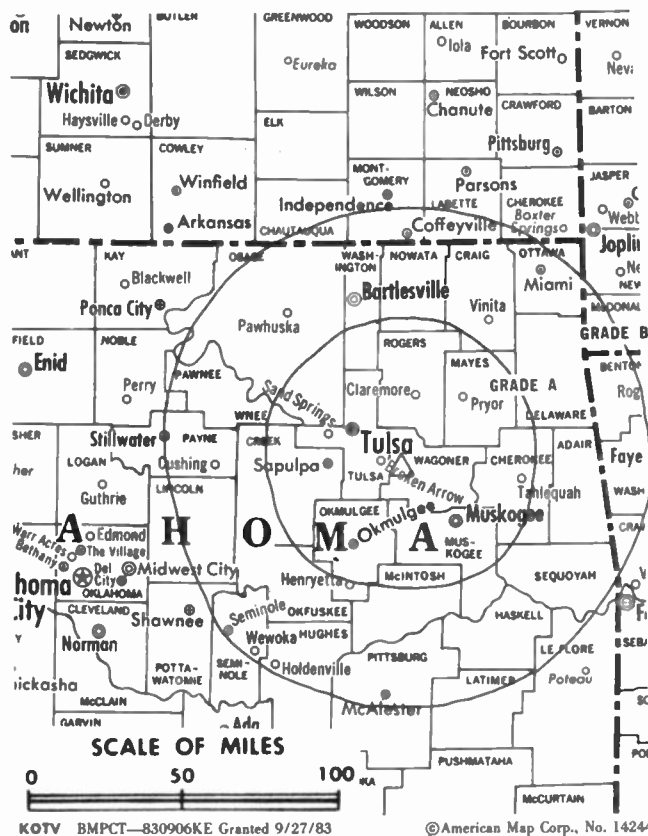
WARD HUEY, vice chmn., A. H. Belo Corp. & president, broadcast division.
LEE SALZBERGER, president & general manager.
NICK NICHOLSON, general sales manager & program manager.
SHAWN JORDAN, local sales manager.
MARY ANN SKINNER, national sales manager.
SCOTT PARKS, news director.
STEVE KENNETT, business manager.
BUD BROWN, creative services director.
DILENE PRUITT, marketing director.
DON STAFFORD, chief engineer.

Rates: On request.

City of License: Tulsa. ADI: Tulsa. Rank: 58.

Total Households: ©MSI Consumer Market Data as of 1/1/90. TV Homes, TV% and Circulation ©1990 Arbitron. County coverage based on Arbitron study.

Net Weekly Circulation	State County	Total Households	TV Households	%
50% & Over	KANSAS			
	Chautauqua	2,200	2,200	100
	OKLAHOMA			
	Adair	7,200	7,000	97
	Cherokee	12,600	12,400	98
	Craig	5,600	5,500	98
	Creek	26,600	26,300	99
	Delaware	11,300	11,100	98
	Haskell	4,700	4,600	98
	Hughes	5,700	5,600	99
	Latimer	3,800	3,700	97
	Mc Intosh	7,200	7,100	99
	Mayes	13,200	13,000	98
Muskogee	26,700	26,400	99	
Nowata	4,300	4,300	100	
Okfuskee	4,500	4,400	98	



Net Weekly Circulation	State County	Total Households	TV Households	%
50% & Over	Okmulgee	15,300	15,100	99
	Osage	15,800	15,700	99
	Pawnee	7,000	6,900	99
	Pittsburg	17,200	17,000	99
	Rogers	20,700	20,500	99
	Tulsa	211,500	210,100	99
	Wagoner	18,300	18,100	99
Washington	17,900	17,800	99	
Between 25-49%	KANSAS			
	Elk	1,600	1,600	100
	Montgomery	16,600	16,300	98
	OKLAHOMA			
Kay	20,400	20,200	99	
Ottawa	12,700	12,600	99	
Sequoyah	12,800	12,600	98	
Between 5-24%	ARKANSAS			
	Benton	37,400	36,700	98
	Washington	42,300	41,500	98
	KANSAS			
	Labette	9,700	9,600	99
	MISSOURI			
Holt	2,700	2,600	96	
Mc Donald	6,300	6,200	98	
OKLAHOMA	Atoka	4,700	4,700	100
	Coal	2,200	2,200	100
	Le Flore	17,400	17,100	98
	Lincoln	12,100	12,000	99
	Payne	24,400	24,100	99
	Pushmataha	5,000	4,900	98
	Totals	687,600	679,700	99
	Net Weekly Circulation (1990)			452,500
Average Daily Circulation (1990)			267,000	

Oklahoma—Tulsa

KTUL-TV Ch. 8

Network Service: ABC.

Licensee: KTUL Television Inc., Box 8, Tulsa, OK 74101.

Studio: Lookout Mountain, Tulsa, OK 74107.

Mailing Address: Box 8, Tulsa, OK 74101.

Telephone: 918-446-3351. **TWX:** 910-845-2181. **Fax:** 918-445-9316.

Technical Facilities: Channel No. 8 (180-186 MHz). Authorized power: 316-kw visual, 31.6-kw aural. Antenna: 1880-ft. above av. terrain, 1909-ft. above ground, 2549-ft. above sea level.

Latitude 35° 58' 08"
Longitude 95° 36' 55"

Transmitter: 13455 S. 321st St. E, 2.3-mi. NE of Coweta, OK.

Satellite Earth Stations: Andrew, 7.3-meter C-band; Andrew, 4.5-meter Ku & C-band; Andrew; Avartek receivers.

SNG Mobile Dish: Andrew, 2.7-meter Ku-band.

News Services: Conus, NIWS, UPI, Washington News Bureau.

Ownership: Allbritton Communications Company (Group Owner).

Began Operation: September 18, 1954. Sale to present owner by Leake TV Inc. approved by FCC Feb. 14, 1983 (Television Digest, Vol. 22:45).

Represented (sales): Petry Television Inc.

Represented (legal): Hogan & Hartson.

Represented (engineering): Cohen, Dippell & Everist, P.C.

Personnel:

DAN BATES, president & general manager.

RANDY PRATT, vice president & general sales manager.

GARY PORTERFIELD, local sales manager.

MIKE SULLIVAN, news director.

TERRY WREN, programming director.

REGINA MOON, promotion manager.

LORI WACKER, director of business affairs.

DIANE POSTON, marketing director.

DICK VAN DERA, production manager.

ROMAN HLOHOSKYJ, chief engineer.

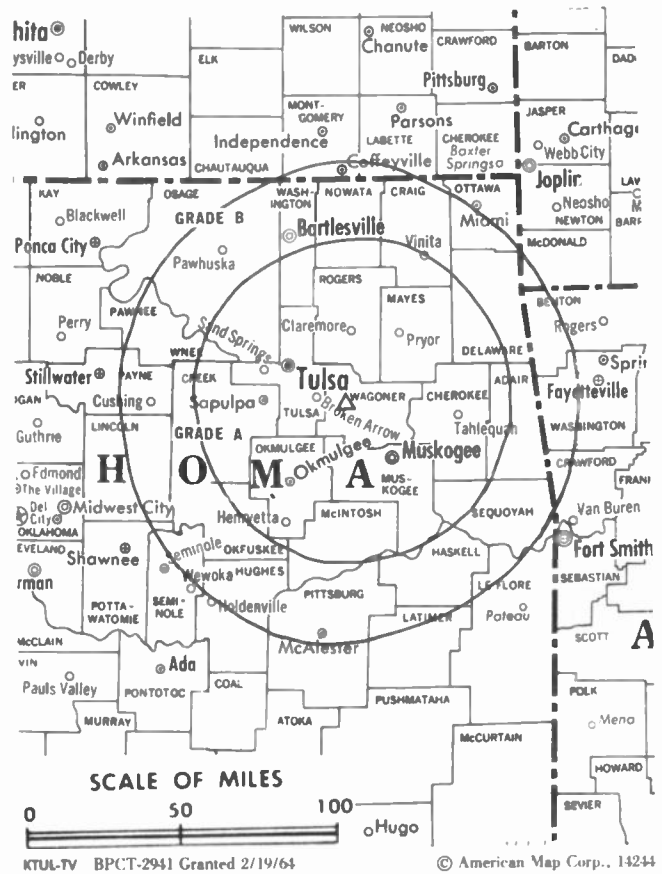
Highest 30 Sec. Rate: \$5000.

NETWORK BASE HOURLY RATE: \$1300.

City of License: Tulsa. **ADI:** Tulsa. **Rank:** 58.

Total Households: ©MSI Consumer Market Data as of 1/1/90. **TV Homes, TV% and Circulation** ©1990 Arbitron. County coverage based on Arbitron study.

Net Weekly Circulation	State County	Total Households	TV Households	%
50% & Over	KANSAS			
	Chautauqua	2,200	2,200	100
	Montgomery	16,600	16,300	98
	OKLAHOMA			
	Adair	7,200	7,000	97
	Cherokee	12,600	12,400	98
	Craig	5,600	5,500	98
	Creek	26,600	26,300	99
	Delaware	11,300	11,100	98
	Haskell	4,700	4,600	98
Hughes	5,700	5,600	99	
Latimer	3,800	3,700	97	
Mc Intosh	7,200	7,100	99	
Mayes	13,200	13,000	98	
Muskogee	26,700	26,400	99	
Nowata	4,300	4,300	100	
Okfuskee	4,500	4,400	98	



Net Weekly Circulation	State County	Total Households	TV Households	%
50% & Over	OKMULGEE			
	Okmulgee	15,300	15,100	99
	Osage	15,800	15,700	99
	Ottawa	12,700	12,600	99
	Pawnee	7,000	6,900	99
	Pittsburg	17,200	17,000	99
	Rogers	20,700	20,500	99
	Sequoyah	12,800	12,600	98
	Tulsa	211,500	210,100	99
	Wagoner	18,300	18,100	99
Washington	17,900	17,800	99	
Between 25-49%	ARKANSAS			
	Benton	37,400	36,700	98
	Washington	42,300	41,500	98
	KANSAS			
	Elk	1,600	1,600	100
Labette	9,700	9,600	99	
Wilson	4,900	4,800	98	
OKLAHOMA	Le Flore	17,400	17,100	98
	Mc Curtain	13,000	12,700	98
	Between 5-24%	ARKANSAS		
Crawford		15,900	15,600	98
Franklin		6,000	5,900	98
Sebastian		40,500	40,100	99
KANSAS				
Cherokee	9,100	9,000	99	
Rush	1,700	1,700	100	
MISSOURI				
Mc Donald	6,300	6,200	98	
(Continued on page A-931)				
Totals		801,500	792,100	99
Net Weekly Circulation (1990)				507,700
Average Daily Circulation (1990)				304,000

Oklahoma—Tulsa

KWHB
Ch. 47

Network Service: None, independent.

Licensee: Le Sea Bcstg. Corp., Box 12, South Bend, IN 46624.

Studio: 11414 E. 58th Street, Tulsa, OK 74146.

Mailing Address: Box 470047, Tulsa, OK 74147.

Telephone: 918-250-9402. Fax: 918-254-5614.

Technical Facilities: Channel No. 47 (668-674 MHz). Authorized power: 1660-kw visual, 166-kw aural. Antenna: 1510-ft. above av. terrain, 1425-ft. above ground, 1839-ft. above sea level.

Latitude 36° 01' 15"
Longitude 95° 40' 32"

Transmitter: Oneta, OK.

Satellite Earth Stations: Cyclopsat, 3.6-meter Ku-band; Paracclipse, 4.8-meter; RCA Americom, 3.6-meter Ku-band; United Satellite Systems, 4.2-meter C-band; M/A-Com receivers.

Ownership: Le Sea Broadcasting Co. (Group Owner).

Began Operation: July 20, 1985. Sale to present owner by Kearn family approved by FCC May 14, 1986.

Represented (Sales): Landin Media Sales.

Represented (legal): Pepper & Corazzini.

Represented (engineering): E. Harold Munn Jr. & Associates Inc.

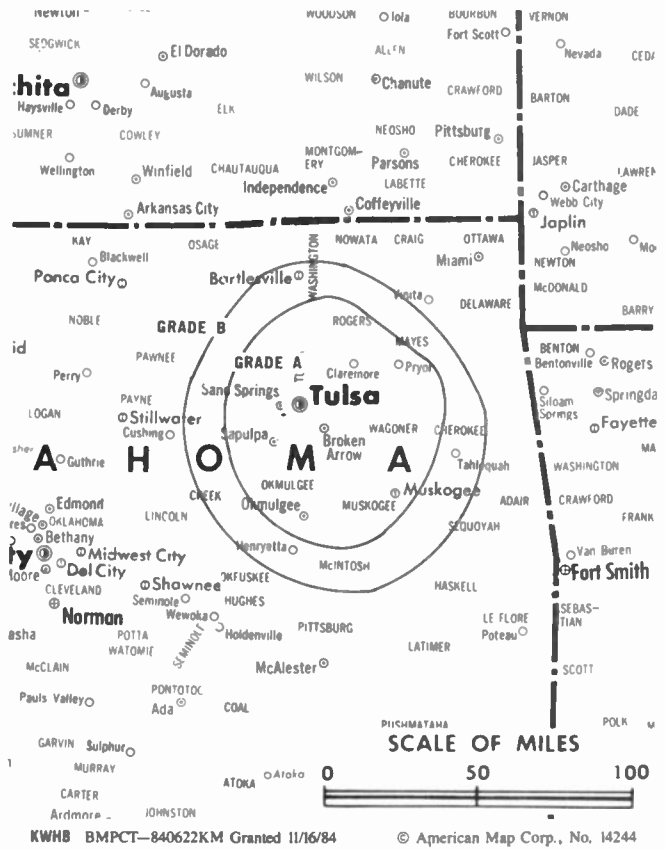
Personnel:

PETE SUMRALL, general manager.
STEVE MORGAN, station manager & program director.
JIM SHAFFER, general sales manager.
GARY MURPHY, local sales manager.
KEN HANSEN, chief engineer.

Highest 30 Sec. Rate: \$50.

City of License: Tulsa. ADI: Tulsa. Rank: 58.

Total Households: ©MSI Consumer Market Data as of 1/1/90. TV Homes, TV% and Circulation ©1990 Arbitron. County coverage based on Arbitron study.



Net Weekly Circulation	State County	Total Households	TV Households	%
Between 5-24%				
	OKLAHOMA			
	Craig	5,600	5,500	98
	Creek	26,600	26,300	99
	Mc Intosh	7,200	7,100	99
	Osage	15,800	15,700	99
	Rogers	20,700	20,500	99
	Tulsa	211,500	210,100	99
	Wagoner	18,300	18,100	99
	Washington	17,900	17,800	99
Totals		323,600	321,100	99
Net Weekly Circulation (1990)			22,000	
Average Daily Circulation (1990)			6,900	

Oklahoma

KFOR-TV, Oklahoma City (Arbitron Data Continued)

Net Weekly Circulation	State County	Total		TV Households %
		Households	Households	
Between 25-49%	OKLAHOMA			
	Harper	1,800	1,800	100
	Jackson	11,000	10,900	99
	Johnston	4,100	4,000	98
	Okfuskee	4,500	4,400	98
	Pittsburg	17,200	17,000	99
	Stephens	17,100	17,000	99
Between 5-24%	OKLAHOMA			
	Atoka	4,700	4,700	100
	Cotton	2,900	2,900	100
	Creek	26,600	26,300	99
	Jefferson	3,200	3,200	100
	Okmulgee	15,300	15,100	99
	Osage	15,800	15,700	99
	Pawnee	7,000	6,900	99
	Tillman	4,200	4,200	100
	Washington	17,900	17,800	99

KOCO-TV, Oklahoma City (Arbitron Data Continued)

Net Weekly Circulation	State County	Total		TV Households %
		Households	Households	
Between 5-24%	OKLAHOMA			
	Atoka	4,700	4,700	100
	Carter	18,000	17,800	99
	Coal	2,200	2,200	100
	Comanche	38,900	38,600	99
	Creek	26,600	26,300	99
	Greer	2,900	2,800	97
	Jefferson	3,200	3,200	100
	Johnston	4,100	4,000	98

KOCO-TV—(Continued) (Arbitron Data Continued)

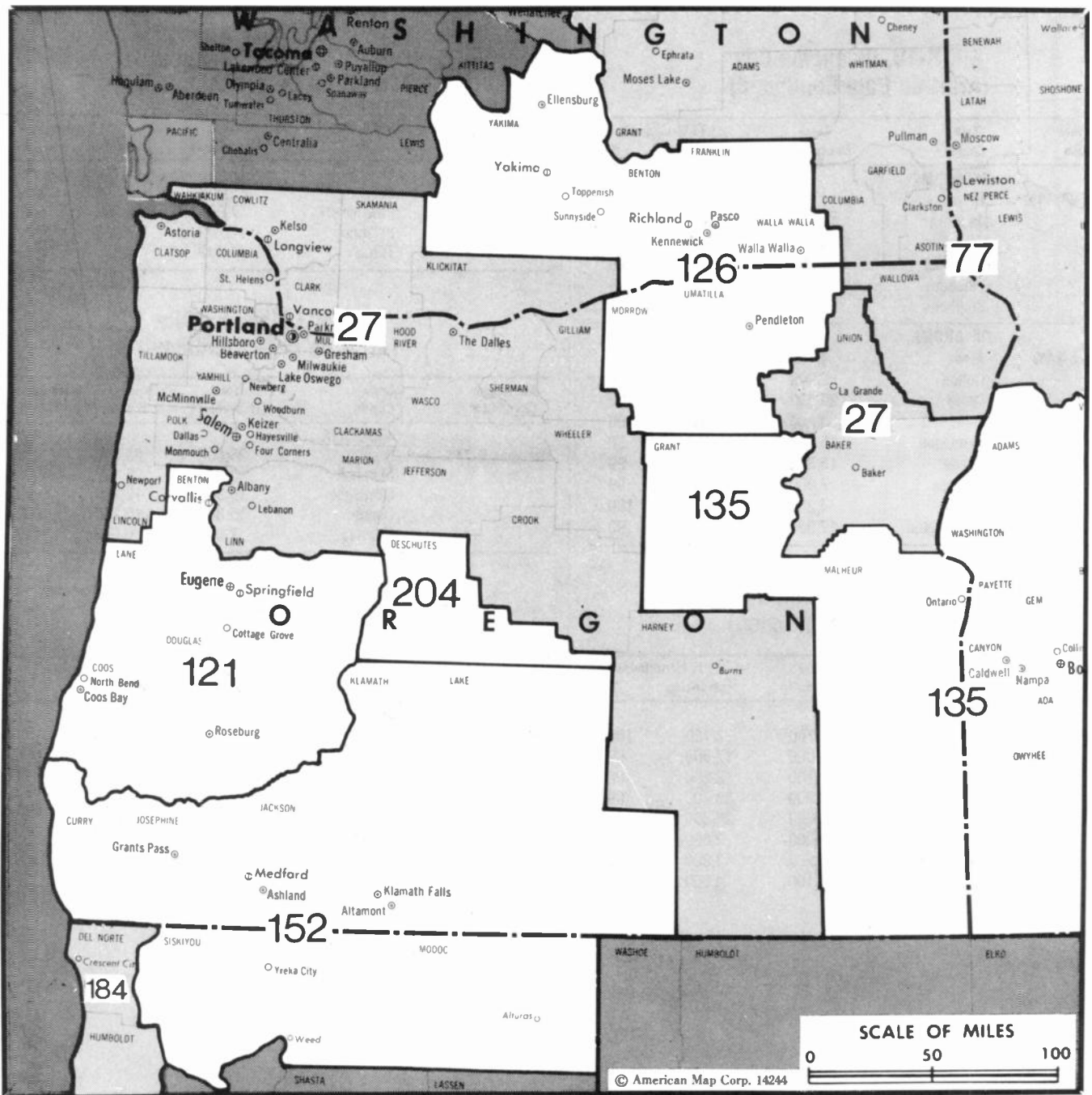
Net Weekly Circulation	State County	Total		TV Households %
		Households	Households	
Between 5-24%	Okmulgee	15,300	15,100	99
	Osage	15,800	15,700	99
	Pawnee	7,000	6,900	99
	Pittsburg	17,200	17,000	99
	Tillman	4,200	4,200	100

KWTV, Oklahoma City (Arbitron Data Continued)

Net Weekly Circulation	State County	Total		TV Households %
		Households	Households	
Between 5-24%	OKLAHOMA			
	Creek	26,600	26,300	99
	Marshall	5,200	5,100	98
	Okmulgee	15,300	15,100	99
	Osage	15,800	15,700	99
	Pawnee	7,000	6,900	99

KTUL-TV, Tulsa (Arbitron Data Continued)

Net Weekly Circulation	State County	Total		TV Households %
		Households	Households	
Between 5-24%	MISSOURI			
	Newton	16,900	16,700	99
	OKLAHOMA			
	Kay	20,400	20,200	99
	Lincoln	12,100	12,000	99
	Noble	4,800	4,800	100
	Payne	24,400	24,100	99
	Pushmataha	5,000	4,900	98
	Seminole	10,700	10,600	99



Market	Arbitron ADI TV Households	Rank	Market Area Commercial TV Stations
Portland, OR	804,100	27	KATU (2), KBSP-TV (22), KGW-TV (8), KNMT (24), KOIN-TV (6), KPDX (49), KPTV (12), KUTF (32)
Spokane, WA	320,500	77	KAYU-TV (28), KCWT (27), KHQ-TV (6), KREM-TV (2), KXLY-TV (4)
Eugene, OR	182,400	121	KCBY-TV (11), KEZI (9), KMTR-TV (16), KPIC (4), KVAL-TV (13)
Yakima, WA	169,300	126	KAPP (35), KEPR-TV (19), KIMA-TV (29), KLEW-TV (3), KNDO (23), KNDU (25), KVEV (42)
Boise, ID	156,700	135	KBCI-TV (2), KIVI (6), KTRV (12), KTVB (7)
Medford, OR	133,500	152	KDKF (31), KDRV (12), KOB (5), KOTI (2), KTVL (10)
Eureka, CA	52,100	184	KAEF (23), KIEM-TV (3), KVIQ-TV (6)
Bend, OR	26,300	204	KTVZ (21)

State Cross Reference List
Communities that receive programs of stations that are located elsewhere.

KBSP-TV & KUTF, Portland	See Salem, OR
KPDX, Portland	See Vancouver, WA

Oregon Station Totals as of October 1, 1990

	VHF	UHF	TOTAL
Commercial Television Stations	12	6	18
Educational Television Stations	5	1	6
	17	7	24

Oregon—Bend

KTVZ
Ch. 21

Network Service: NBC.

Licensee: Resort Bcstg. Co., Third & Montgomery Sts., North Wales, PA 19454.

Studio: 62990 O.B. Riley Rd., Bend, OR 97701.

Mailing Address: Box 149, Bend, OR 97709.

Telephone: 503-389-6511. **TWX:** 910-459-6838. **Fax:** 503-382-1616.

Technical Facilities: Channel No. 21 (512-518 MHz). Authorized power: 77.9-kw max. & 31.6-kw horizontal visual, 3.16-kw aural. Antenna: 640-ft. above av. terrain, 169-ft. above ground, 4384-ft. above sea level.

Latitude 44° 04' 40"
Longitude 121° 19' 49"

Transmitter: Atop Awbrey Butte, 1-mi. NW of Bend.

Satellite Earth Station: Scientific-Atlanta, 5-meter; Harris, Scientific-Atlanta receivers.

News Services: AP, NBC.

Ownership: Stainless Broadcasting Co. (Group Owner).

Began Operation: November 6, 1977. Sale to present owners by Sierra Cascade Communications Inc. approved by FCC Oct. 30, 1986.

Represented (sales): Katz Television.

Represented (legal): Dow, Lohnes & Albertson.

Represented (engineering): Hammett & Edison Inc.

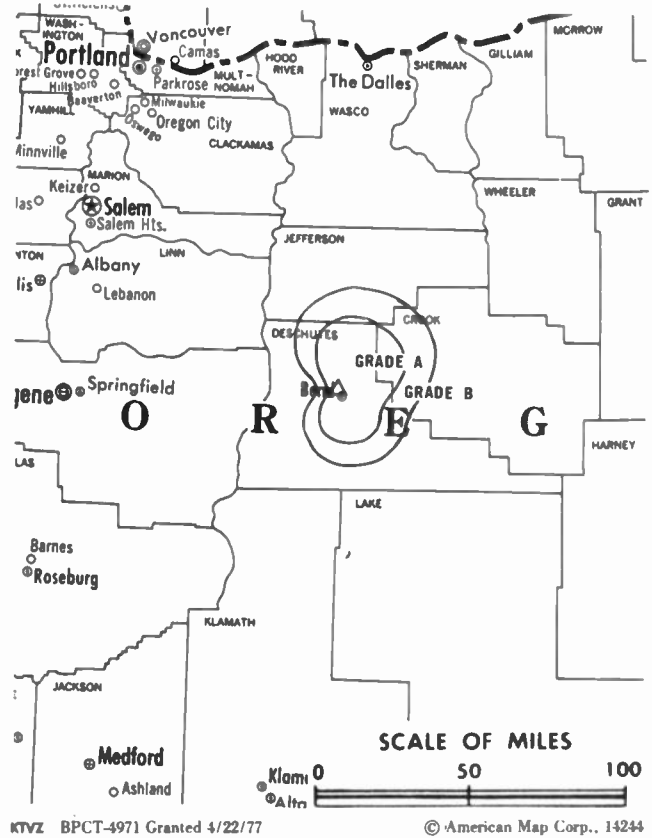
Personnel:

JOHN LARKIN, general manager.
DUNCAN LAING, general sales manager.
DAVE JONES, news director.
NATALIE FORWOOD, program director.
KEVIN RAICHL, promotion director.
ERNIE PENDERGRAFT, chief engineer.
MARGE WEIMAR, business manager.

Rates: On request.

City of License: Bend. **ADI:** Bend. **Rank:** 204.

Total Households: ©MSI Consumer Market Data as of 1/1/90. **TV Homes, TV% and Circulation** ©1990 Arbitron. County coverage based on Arbitron study.



Net Weekly Circulation	State County	Total Households	TV Households	%
50% & Over	OREGON			
	Crook	5,500	5,200	94
	Deschutes	27,500	26,000	95
Between 25-49%	OREGON			
	Jefferson	4,700	4,500	96
Totals		37,700	35,700	95
Net Weekly Circulation (1990)			27,500	
Average Daily Circulation (1990)			15,300	

Oregon—Coos Bay-North Bend

KCBY-TV

Ch. 11

(Satellite of KVAL-TV, Eugene, OR)

Network Service: CBS.

Licensee: Northwest Television Inc., Box 1156, Coos Bay, OR 97420.

Studio: 611 Coal Bank Slough Rd., Coos Bay, OR 97420.

Mailing Address: 611 Coal Bank Slough Rd., Coos Bay, OR 97420.

Telephone: 503-269-1111.

Technical Facilities: Channel No. 11 (198-204 MHz). Authorized power: 11.5-kw visual, 1.15-kw aural. Antenna: 680-ft. above av. terrain, 200-ft. above ground, 1115-ft. above sea level.

Latitude	43°	23'	26.00"
Longitude	124°	07'	46.30"

Transmitter: 5-mi. ENE of city center.

Satellite Earth Station: Tractor, 3-meter; M/A-Corn receivers.

News Service: AP.

Ownership: Northwest Television Inc. (Group Owner).

Began Operation: October 1, 1960.

Represented (sales): Katz Television; Art Moore Inc.

Represented (legal): Dow, Lohnes & Albertson.

Represented (engineering): McClanathan & Associates.

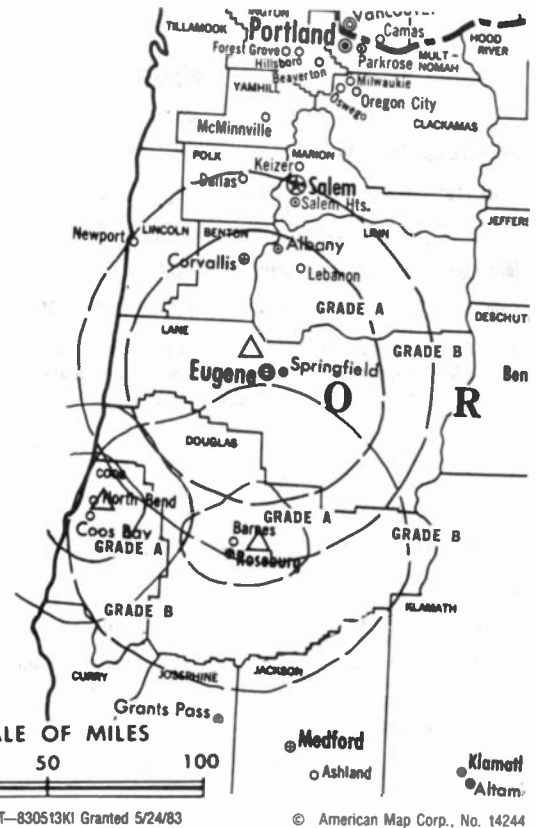
Personnel:

JAMES W. PUTNEY, vice president & general manager.

BRUCE BENNETT, station manager.

JOSEPH LOWE, chief engineer.

Highest 30 Sec. Rate: \$85.



NETWORK BASE HOURLY RATE: Bonus to KVAL-TV, Eugene.

Arbitron Data: Included with KVAL-TV, Eugene, OR.

City of License: Coos Bay. ADI: Eugene. Rank: 121.

Oregon—Eugene

KEZI

Ch. 9

Network Service: ABC.

Licensee: KEZI, Box 7009, Eugene, OR 97401.

Studio: 2225 Coburg Rd., Eugene, OR 97401.

Mailing Address: Box 7009, Eugene, OR 97401.

Telephone: 503-485-5611. TWX: 910-459-2028.

Technical Facilities: Channel No. 9 (186-192 MHz). Authorized power: 316-kw visual, 47.4-kw aural. Antenna: 1769-ft. above av. terrain, 496-ft. above ground, 2604-ft. above sea level.

Latitude 44° 06' 57"
Longitude 122° 59' 57"

Transmitter: Coburg Ridge, approx. 7-mi. NE of Eugene.

Satellite Earth Stations: Andrew, 7.3-meter C-band; Andrew, 4.5-meter C-band; Harris, 6.1-meter C-band; Harris, 3-meter C-band; Vertex, 4.5-meter KU-band; Avantek, Drake, Harris, M/A-Corn receivers.

News Services: ABC, AP.

Ownership: Carolyn S. Chambers.

Began Operation: December 19, 1960. Sale to present owner approved by FCC Aug. 10, 1983.

Represented (sales): Blair Television; Tacher Co. (Seattle & Portland).

Represented (engineering): Hammett & Edison Inc.

Personnel:

CAROLYN S. CHAMBERS, president.
BRUCE R. LILJEGREN, general manager.
DAVE LARSON, director of operations.
BRUCE A. BARRETT, general sales manager.
TOMAS J. FULLMER, local sales manager.
BETH COOKSON, national & regional sales coordinator.
REBECCA FORCE, news director.
LAUREN McMICHAELS, promotion coordinator.
JIMMY WATSON, controller.
JOE SMELSER, production manager.
DENNIS HUNT, chief engineer.
DAVE COLE, assistant chief engineer.

Highest 30 Sec. Rate: \$650.

City of License: Eugene. ADI: Eugene. Rank: 121.

Total Households: ©MSI Consumer Market Data as of 1/1/90. TV Homes, TV% and Circulation ©1990 Arbitron. County coverage based on Arbitron study.

Net Weekly Circulation	State County	Total Households	TV Households Households	%
50% & Over	OREGON			
	Benton	24,400	22,800	93
	Coos	23,500	21,700	93
	Douglas	35,700	34,000	95
	Lane	106,400	102,500	96



KEZI BPCT-820721KJ Granted 9/29/82

© American Map Corp., No. 14244

Net Weekly Circulation	State County	Total Households	TV Households Households	%
50% & Over	Linn	33,900	32,600	96
Between 25-49%	OREGON			
	Crook	5,500	5,200	94
	Deschutes	27,500	26,000	95
	Lincoln	16,100	14,800	92
Between 5-24%	OREGON			
	Jefferson	4,700	4,500	96
	Polk	17,900	17,300	96
Totals		295,600	281,400	95
Net Weekly Circulation (1990)			184,900	
Average Daily Circulation (1990)			95,500	

NEED BROADCAST TV OR CABLE TV DATA FROM THE FACTBOOK ON TAPE OR DISKETTE? NEED CUSTOMIZED REPORTS?

Call Warren Publishing's
Market Research & Data Sales Dept.

202-872-9200

Oregon—Eugene-Springfield

KMTR-TV

Ch. 16

Network Service: NBC.

Licensee: KMTR Inc., Box 7308, Eugene, OR 97401.

Studio: 3825 International Court, Springfield, OR 97477.

Mailing Address: Box 7308, Eugene, OR 97401.

Telephone: 503-746-1600. TWX: 510-597-0366.

Technical Facilities: Channel No. 16 (482-488 MHz). Authorized power: 1910-kw max. & 871-kw horizontal visual, 381.6-kw max. & 174-kw horizontal aural. Antenna: 1685-ft. above av. terrain, 496-ft. above ground, 2606-ft. above sea level.

Latitude 44° 06' 58"
Longitude 122° 59' 55"

Transmitter: Coburg Ridge, near Eugene.

Multichannel TV Sound: Stereo only.

Satellite Earth Stations: Harris, 6.1-meter Ku-band; Harris, 6.1-meter C-band; Harris, 3-meter Ku-band.

News Services: AP, Group W Newsfeed, NBC.

Ownership: KMTR Inc.

Began Operation: October 4, 1982. Transfer of control to present owners approved by FCC Jan. 16, 1984.

Represented (sales): Seltel Inc.; Northwest Television Sales (Seattle, Portland).

Represented (legal): Haley, Bader & Potts.

Represented (engineering): Hatfield & Dawson.

Personnel:

ROBERT W. DAVIS, president & general manager.
CAM WILSON, vice president & general sales manager.
JONATHAN WARD, local sales manager.
PAUL C. RIESS, news director.
JULIE STRANGLIEN, program director.
CAMBRA WARD, promotion director.
GRETCHEN HOWELL, controller.
RICHARD SOLBERG, chief engineer.
TIM K. LAY, production manager.

Highest 30 Sec. Rate: \$855.

NETWORK BASE HOURLY RATE: \$375.

City of License: Eugene. ADI: Eugene. Rank: 121.



Total Households: ©MSI Consumer Market Data as of 1/1/90. TV Homes, TV% and Circulation ©1990 Arbitron. County coverage based on Arbitron study.

Net Weekly Circulation	State County	Total Households	TV Households	%
50% & Over	OREGON Lane	106,400	102,500	96
	OREGON Benton	24,400	22,800	93
Between 25-49%	Linn	33,900	32,600	96
	OREGON Douglas	35,700	34,000	95
Totals		200,400	191,900	96
Net Weekly Circulation (1990)			115,200	
Average Daily Circulation (1990)			58,500	

Oregon—Eugene

KVAL-TV

Ch. 13

(Also operates satellites KPIC, Roseburg, OR and KCBY-TV, Coos Bay, OR)

Network Service: CBS.

Licensee: Northwest Television Inc., Blanton Heights Rd., Eugene, OR 97405.

Studio: 4575 Blanton Heights Rd., Eugene, OR 97405.

Mailing Address: Box 1313, Eugene, OR 97440.

Telephone: 503-342-4961. TWX: 910-459-2033. Fax: 503-342-7252.

Technical Facilities: Channel No. 13 (210-216 MHz). Authorized power: 316-kw visual, 63-kw aural. Antenna: 1476-ft. above av. terrain, 848-ft. above ground, 2142-ft. above sea level.

Latitude 44° 00' 07"
Longitude 123° 06' 53"

Transmitter: Blanton Heights.

Satellite Earth Stations: Scientific-Atlanta, 7-meter C-band; Harris, 6.1-meter C-band; Harris, 4.6-meter Ku-band; Scientific-Atlanta, 4.6-meter C-band; Harris, M/A-Corn, Scientific-Atlanta receivers.

News Service: AP.

Ownership: Northwest Television Inc. (Group Owner).

Began Operation: April 15, 1954.

Represented (sales): Katz Television; Art Moore Inc.

Represented (legal): Dow, Lohnes & Albertson.

Represented (engineering): McClanathan & Associates Inc.

Personnel:

JAMES W. PUTNEY, vice president & general manager.

DAVID WEINKAUF, general sales manager.

GREG RASCHIO, local sales manager.

JOHN DOYLE, news director.

PAUL GREENE, program director.

R. WADE HUGHES, promotion director.

JAMES BOWEN, director of engineering.

GARY F. LIVESAY, business manager.

Highest 30 Sec. Rate: \$750.

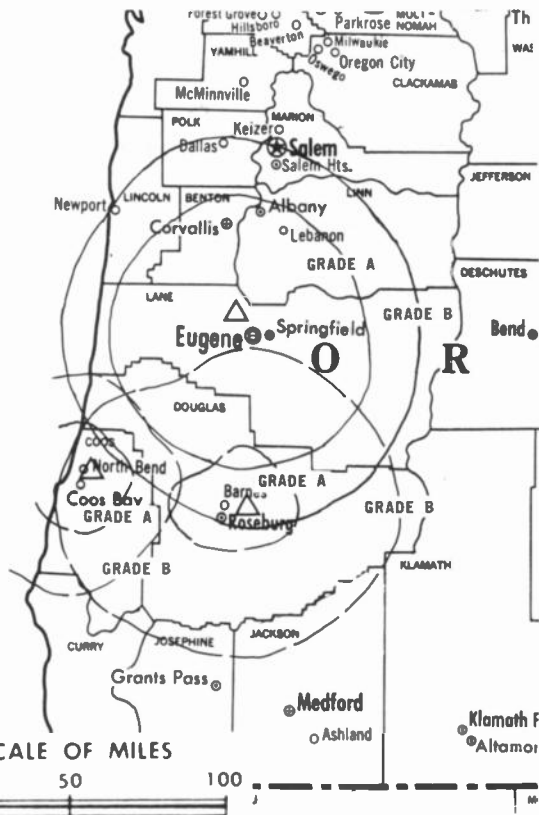
NETWORK BASE HOURLY RATE: \$1430.

Arbitron Data: Includes satellites KPIC, Roseburg & KCBY-TV, Coos Bay, OR.

City of License: Eugene. AOI: Eugene. Rank: 121.

Total Households: ©MSI Consumer Market Data as of 1/1/90. TV Homes, TV% and Circulation ©1990 Arbitron. County coverage based on Arbitron study.

Net Weekly Circulation	State County	Total Households	TV Households	%
50% & Over	OREGON			
	Benton	24,400	22,800	93
	Coos	23,500	21,700	93
	Douglas	35,700	34,000	95
	Lane	106,400	102,500	96



KVAL-TV BPT. T-3588 Granted 2/23/66

© American Map Corp., 14244

Net Weekly Circulation	State County	Total Households	TV Households	%
Between 25-49%	OREGON			
	Curry	7,400	6,800	92
	Linn	33,900	32,600	96
Between 5-24%	OREGON			
	Crook	5,500	5,200	94
	Deschutes	27,500	26,000	95
	Lincoln	16,100	14,800	92
	Marion	83,600	80,300	96
	Polk	17,900	17,300	96
	Wheeler	700	700	100
Totals		382,600	364,700	95
Net Weekly Circulation (1990)				183,600
Average Daily Circulation (1990)				103,000

There is no more visible place for your advertising message than the pages of the Television & Cable Factbook

Oregon—Klamath Falls

KDKF

Ch. 31

(Satellite of KDRV, Medford, OR)

Network Service: ABC.

Licensee: Sunshine Television Inc., 1090 Knutson Ave., Medford, OR 97504.

Telephone: 503-883-3131.

Technical Facilities: Channel No. 31 (572-578 MHz). Authorized power: 6.03-kw visual, 0.603-kw aural. Antenna: 2267-ft. above av. terrain, 145-ft. above ground, 6579-ft. above sea level.

Latitude	42°	05'	50.10"
Longitude	121°	31'	59.10"

Transmitter: Stukel Mountain, Klamath County.

Ownership: Love Broadcasting Co. (Group Owner).

Began Operation: October 15, 1989.

Represented (sales): Katz Television.

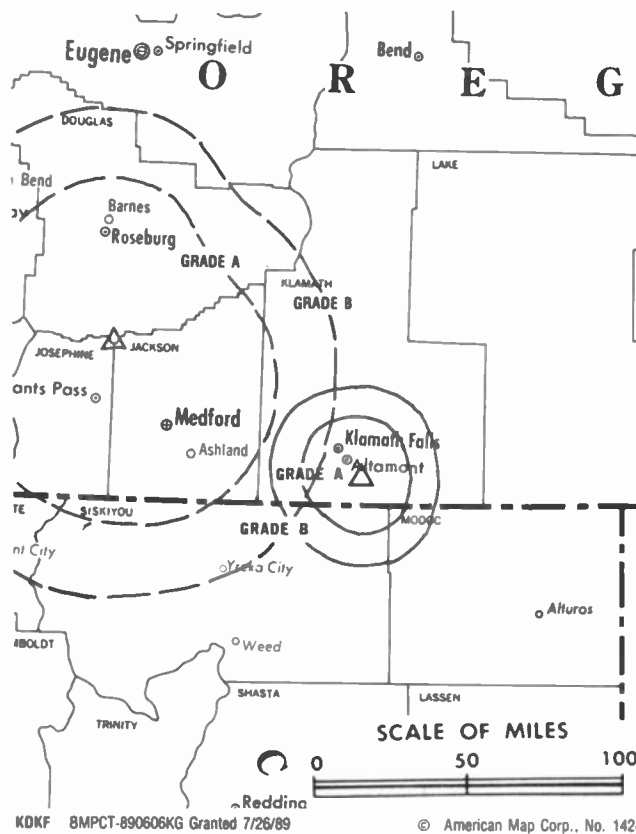
Represented (legal): Fletcher, Heald & Hildreth.

Represented (engineering): McClanathan & Associates Inc.

Personnel:

KEITH LOLLIS, general manager.
 JONATHAN PIFF, local sales manager.
 RICK CARRARA, chief engineer.
 RENARD MAIURI, news director.
 LARRY BLACK, promotion director.
 DOUG LA FEVE, business manager.

Rates: On request.



Arbitron Data: Included with KDRV, Medford, OR.

City of License: Klamath Falls. ADI: Medford. Rank: 152.

Oregon—Klamath Falls

KOTI

Ch. 2

Network Service: NBC.

Licensee: California-Oregon Broadcasting Inc., Box 5M, Medford, OR 97501.

Studio: 222 S. 7th St., Box 2K, Klamath Falls, OR 97601.

Telephone: 503-882-2222.

Technical Facilities: Channel No. 2 (54-60 MHz). Authorized power: 35.5-kw visual, 3.55-kw aural. Antenna: 1050-ft. above av. terrain, 180-ft. above ground, 6500-ft. above sea level.

Latitude 42° 05' 48"
Longitude 121° 37' 57"

Holds CP for change to 85-kw max. visual, 2201-ft. above av. terrain, 154-ft. above ground, 6565-ft. above sea level, transmitter to Mount Stukel, 9.3-mi. SE of Klamath Falls. BPCT-900314KF.

Transmitter: 4-mi. ESE of city.

Satellite Earth Station: Scientific-Atlanta, 4.5-meter.

News Service: UPI.

Ownership: California-Oregon Broadcasting Inc. (Group Owner).

Began Operation: August 13, 1956.

Represented (sales): Blair Television; Art Moore Inc. (Portland & Seattle).

Represented (legal): Reed, Smith, Shaw & McClay.

Represented (engineering): Lohnes & Culver.

Personnel:

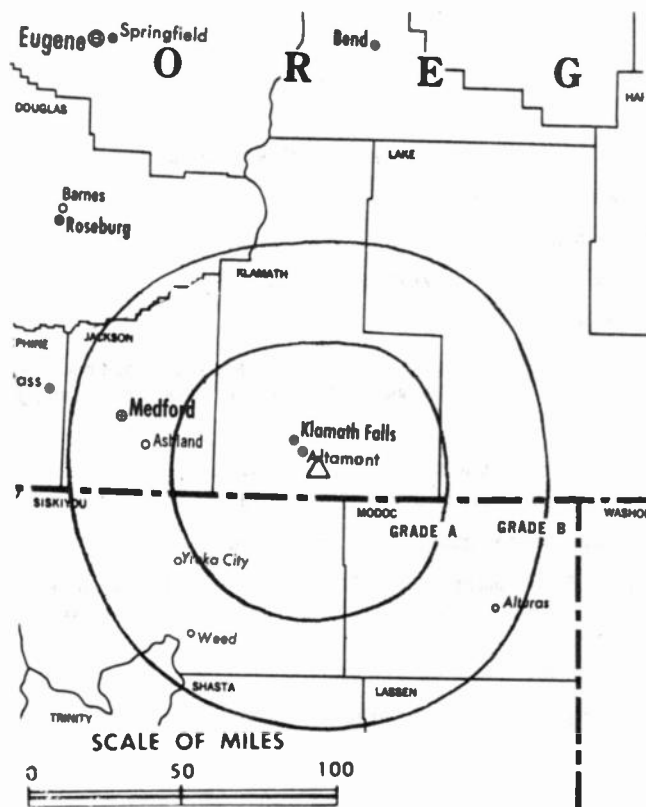
PATRICIA C. SMULLIN, president.
WILLIAM B. SMULLIN, secretary/founder.
EDWARD ZANDER, general manager.
SCOTT McMAHON, chief engineer.

Rates: See KOBI, Medford, OR.

NETWORK BASE HOURLY RATE: \$50.

City of License: Klamath Falls. ADI: Medford. Rank: 152.

Total Households: ©MSI Consumer Market Data as of 1/1/90. TV Homes, TV% and Circulation ©1990 Arbitron. County coverage based on Arbitron study.



KOTI BPCT-900314KF Granted 5/30/90

American Map Corp., No 14244

Net Weekly Circulation	State County	Total Households	TV Households	%
50% & Over	CALIFORNIA			
	Modoc	3,600	3,300	92
	OREGON			
	Klamath	22,200	21,400	96
	Lake	3,000	2,800	93
Between 5-24%	CALIFORNIA			
	Siskiyou	17,500	16,300	93
Totals		46,300	43,800	95
Net Weekly Circulation (1990)				27,900
Average Daily Circulation (1990)				17,600

Oregon—Medford

KDRV

Ch. 12

(Operates satellite KDKF, Klamath Falls, OR)

Network Service: ABC.

Licensee: Sunshine Television Inc., Box 728, Medford, OR 97501.

Studio: 1090 Knutson Dr., Medford, OR 97504.

Telephone: 503-773-1212.

Technical Facilities: Channel No. 12 (204-210 MHz). Authorized power: 191-kw visual, 19.1-kw aural. Antenna: 2701-ft. above av. terrain, 171-ft. above ground, 5434-ft. above sea level.

Latitude 42° 41' 30"
Longitude 123° 13' 44"

Transmitter: King Mountain, 31.4-mi. from Medford.

Satellite Earth Stations: Andrew, 7.3-meter C-band; Andrew, 4.5-meter C-band; United Satellite Systems, 4.5-meter C-band; Andrew, Avantek, Scientific-Atlanta receivers.

News Services: ABC, Group W Newsfeed.

Ownership: Love Broadcasting Co. (Group Owner).

Began Operation: February 26, 1984. Sale to present owners by Dunbar, Carpenter, et al., approved by FCC July 16, 1987.

Represented (sales): Katz Television.

Represented (legal): Fletcher, Heald & Hildreth.

Represented (engineering): McClanathan & Associates Inc.

Personnel:

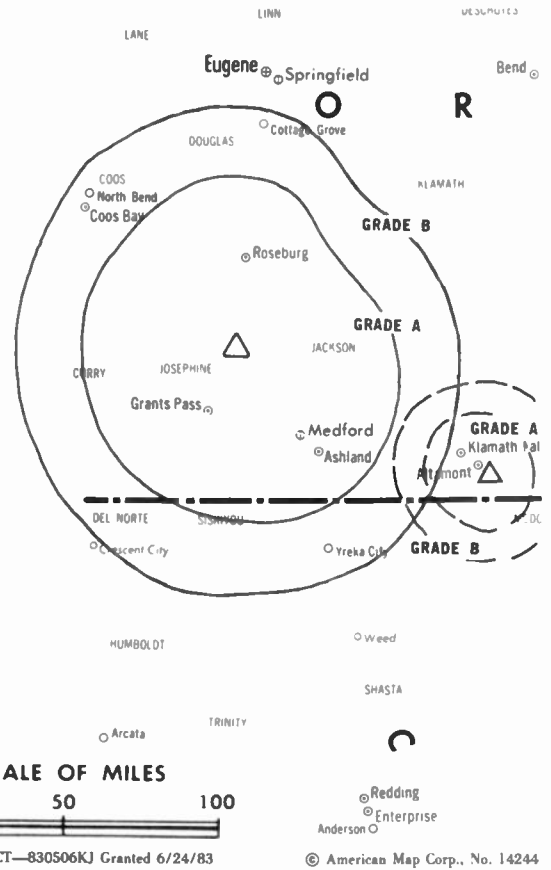
KEITH LOLLIS, general manager.
JONATHAN PIFF, local sales manager.
RENARD MAIURI, news director.
LARRY BLACK, promotion manager.
DOUG LA FEVE, business manager.
RICK CARRARA, chief engineer.

Rates: On request.

Arbitron Data: Figures include KDKF, Medford, OR.

City of License: Medford. ADI: Medford. Rank: 152.

Total Households: ©MSI Consumer Market Data as of 1/1/90. TV Homes, TV% and Circulation ©1990 Arbitron. County coverage based on Arbitron study.



Net Weekly Circulation	State County	Total Households	TV Households	%
50% & Over	OREGON			
	Curry	7,400	6,800	92
	Jackson	55,700	53,900	97
	Josephine	29,500	27,800	94
	Klamath	22,200	21,400	96
Between 25-49%	OREGON			
	Douglas	35,700	34,000	95
Between 5-24%	CALIFORNIA			
	Del Norte	7,700	7,200	94
	Siskiyou	17,500	16,300	93
	OREGON			
	Coos	23,500	21,700	93
Totals		199,200	189,100	95
Net Weekly Circulation (1990)				99,700
Average Daily Circulation (1990)				56,700

Oregon—Medford

KOBI

Ch. 5

Network Service: NBC.

Licensee: California-Oregon Broadcasting Inc., Box 5M, Medford, OR 97501.

Studio: 125 S. Fir St., Medford, OR 97501.

Telephone: 503-779-5555. TWX: 510-757-0607.

Technical Facilities: Channel No. 5 (76-82 MHz). Authorized power: 60.3-kw visual, 8.13-kw aural. Antenna: 2700-ft. above av. terrain, 228-ft. above ground, 5358-ft. above sea level.

Latitude 42° 41' 49"
Longitude 123° 13' 39"

Transmitter: King Mountain, approx. 28-mi. NW of Medford.

Satellite Earth Stations: Andrew, 6.3-meter; Paradigm, 4.5-meter; Harris, 3-meter; Andrew, Harris, Scientific-Atlanta receivers.

AM Affiliate: KAGI (Grants Pass), 5-kw day (1-kw night), 930 kHz.

News Service: UPI.

Ownership: California-Oregon Broadcasting Inc. (Group Owner).

Began Operation: August 1, 1953.

Represented (sales): Blair Television.

Represented (legal): Reed, Smith, Shaw & McClay.

Represented (engineering): Lohnes & Culver.

Personnel:

PATRICIA C. SMULLIN, president.

WILLIAM B. SMULLIN, secretary/founder.

ED ZANDER, manager.

BILL KIRK, chief engineer.

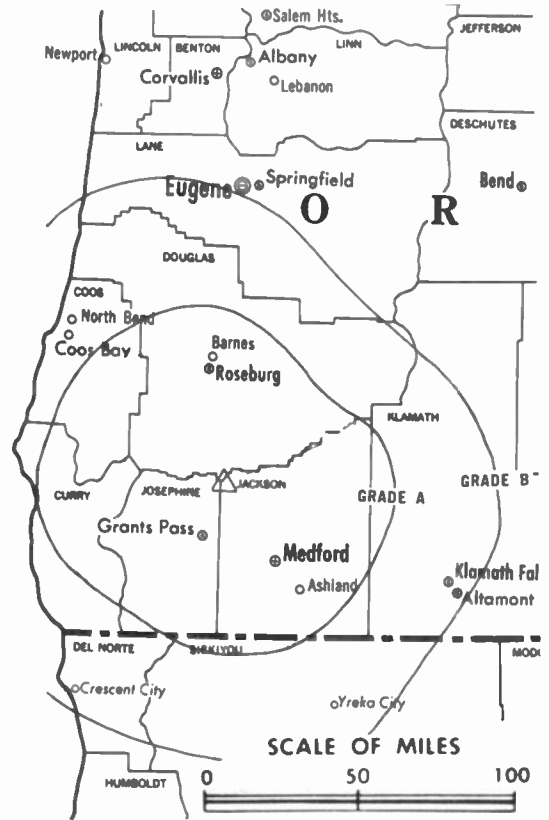
Rates: On request.

NETWORK BASE HOURLY RATE: \$671.

City of License: Medford. ADI: Medford. Rank: 152.

Total Households: ©MSI Consumer Market Data as of 1/1/90. TV Homes, TV% and Circulation ©1990 Arbitron. County coverage based on Arbitron study.

Net Weekly Circulation	State County	Total Households	TV Households	%
50% & Over	CALIFORNIA			
	Del Norte	7,700	7,200	94
	Siskiyou	17,500	16,300	93
	OREGON			
	Coos	23,500	21,700	93
	Curry	7,400	6,800	92



KOBI BPCT—830601KG Granted 6/24/83

© American Map Corp., No. 14244

Net Weekly Circulation	State County	Total Households	TV Households	%
50% & Over	Douglas	35,700	34,000	95
	Jackson	55,700	53,900	97
	Josephine	29,500	27,800	94
OREGON				
Between 5-24%	Lake	3,000	2,800	93
Totals		180,000	170,500	95
Net Weekly Circulation (1990)			138,400	
Average Daily Circulation (1990)			83,500	

THIS DATA IS AVAILABLE ON TAPE OR DISKETTE FOR USE ON YOUR OWN COMPUTER OR AS CUSTOMIZED REPORTS

Call Lynn Levine or Nancy Cramer
202-872-9200

Oregon—Medford

KTVL

Ch. 10

Network Service: CBS.

Licensee: Freedom Communications Inc., Box 10, Medford, OR 97501.

Studio: 1440 Rossanley Dr., Medford, OR 97501.

Mailing Address: Box 10, Medford, OR 97501.

Telephone: 503-773-7373. **TWX:** 510-757-0606. **Fax:** 503-779-0451.

Technical Facilities: Channel No. 10 (192-198 MHz). Authorized power: 132-kw visual, 19.1-kw aural. Antenna: 3309-ft. above av. terrain, 154-ft. above ground, 7626-ft. above sea level.

Latitude 42° 04' 55"
Longitude 122° 43' 07"

Transmitter: Mount Ashland, 8-mi. S of Ashland, OR.

Satellite Earth Stations: Scientific-Atlanta, 3.65-meter; Scientific-Atlanta, 4.6-meter; Scientific-Atlanta, 7-meter; Scientific-Atlanta receivers.

News Service: AP.

Ownership: Freedom Newspapers Inc. (Group Owner).

Began Operation: October 3, 1961. Sale to present owner by Sierra/Cascade Communications Inc. approved by FCC July 7, 1981.

Represented (sales): Petry Television Inc.

Represented (legal): Latham & Watkins.

Represented (engineering): Carl T. Jones Corp.

Personnel:

THOMAS M. LONG, vice president & general manager.

CLAUDETTE MOORE, local sales manager.

MEL TYNAN, chief engineer.

GAYLE MITCHELL, news director.

MARVIN RHODES, program director.

BARRY TEVIS, promotion director.

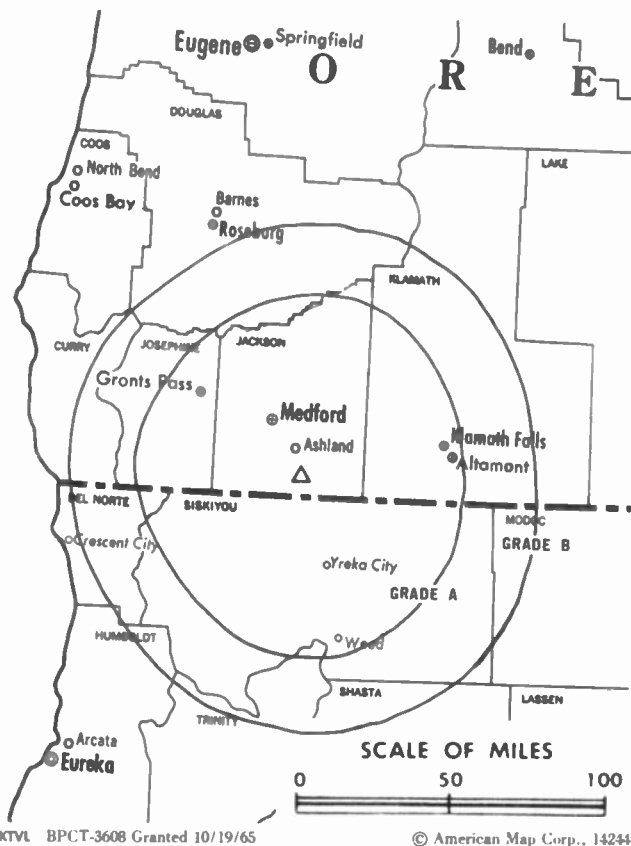
MATT CLAFLIN, business manager.

CLAUDIA DON, operations manager.

Rates: On request.

City of License: Medford. **ADI:** Medford. **Rank:** 152.

Total Households: ©MSI Consumer Market Data as of 1/1/90. TV Homes, TV% and Circulation ©1990 Arbitron. County coverage based on Arbitron study.



Net Weekly Circulation	State County	Total Households	TV Households	%
50% & Over	CALIFORNIA			
	Modoc	3,600	3,300	92
	Siskiyou	17,500	16,300	93
	OREGON			
	Jackson	55,700	53,900	97
	Josephine	29,500	27,800	94
	Klamath	22,200	21,400	96
	Lake	3,000	2,800	93
Between 5-24%	OREGON			
	Curry	7,400	6,800	92
Totals		138,900	132,300	95
Net Weekly Circulation (1990)			104,500	
Average Daily Circulation (1990)			63,700	

Oregon—Portland

KATU

Ch. 2

Network Service: ABC.

Licensee: Fisher Broadcasting Inc., Portland, OR.

Studio: 2153 N.E. Sandy Blvd., Portland, OR 97232.

Mailing Address: Box 2, Portland, OR 97207.

Telephone: 503-231-4222. TWX: 910-464-4700. Fax: 503-236-0952.

Technical Facilities: Channel No. 2 (54-60 MHz). Authorized power: 100-kw visual, 20-kw aural. Antenna: 1560-ft. above av. terrain, 918-ft. above ground, 1873-ft. above sea level.

Latitude 45° 31' 15.00"
Longitude 122° 44' 37.50"

Transmitter: 225 N.W. Skyline Blvd.

Multichannel TV Sound: Stereo only.

Satellite Earth Stations: Transmit/receive Scientific-Atlanta, 10-meter C-band; Andrew, 9.1-meter C-band; Andrew, 7-meter C-band; Andrew, 5.6-meter Ku-band; Andrew, 4.6-meter Ku-band; Avantek, M/A-Com, Scientific-Atlanta, Vertex receivers.

SNG Mobile Dish: Vertex, 2.6-meter Ku-band.

News Services: ABC, AP, Conus.

Ownership: Fisher Broadcasting Inc. (Group Owner).

Began Operation: March 15, 1962.

Represented (sales): TeleRep Inc.

Represented (legal): Fisher, Wayland, Cooper & Leader.

Represented (engineering): A. D. Ring & Associates, P.C.

Personnel:

SHERWOOD (SKIP) HINMAN, vice president & general manager.

ROBERT D. KALSTAD, vice president & station manager.

TOM OBERG, general sales manager.

STAN HUBERT, local sales manager.

KAREN HENIGER, national sales manager.

ROBERT MOORE, chief engineer.

RON MILLER, news director.

LEE PETRIK, program director.

LAURIE DAHL, promotion director.

CONNIE HARLING, business manager.

KATHERINE GULICK, marketing director.

JOELLA WERLIN, public affairs & community relations director.

Highest 30 Sec. Rate: \$5000.

NETWORK BASE HOURLY RATE: \$1500.

City of License: Portland. ADI: Portland, OR. Rank: 27.

Total Households: ©MSI Consumer Market Data as of 1/1/90. TV Homes, TV% and Circulation ©1990 Arbitron. County coverage based on Arbitron study.

Net Weekly Circulation	State County	Total Households	TV Households	%
OREGON				
50% & Over	Baker	6,000	5,700	95
	Clackamas	96,600	93,400	97
	Clatsop	13,000	12,300	95
	Columbia	13,700	13,200	96
	Crook	5,500	5,200	94
	Deschutes	27,500	26,000	95
	Gilliam	800	700	88
	Grant	3,400	3,000	88
	Harney	2,900	2,700	93
	Hood River	6,400	6,000	94
	Jefferson	4,700	4,500	96



KATU BPC-T-3063 Granted 6/26/63

© American Map Corp., 14244

Net Weekly Circulation	State County	Total Households	TV Households	%	
50% & Over	Lincoln	16,100	14,800	92	
	Linn	33,900	32,600	96	
	Marion	83,600	80,300	96	
	Morrow	3,000	2,800	93	
	Multnomah	243,900	234,900	96	
	Polk	17,900	17,300	96	
	Sherman	800	800	100	
	Tillamook	8,700	8,100	93	
	Wasco	8,200	7,700	94	
	Washington	111,200	108,700	98	
	Yamhill	21,300	20,300	95	
	WASHINGTON				
	Clark	82,900	80,800	97	
Cowlitz	31,300	30,300	97		
Klickitat	6,300	5,900	94		
Skamania	3,100	2,900	93		
Wahkiakum	1,400	1,300	93		
OREGON					
Between 25-49%	Benton	24,400	22,800	93	
	Lake	3,000	2,800	93	
	Umatilla	21,900	20,500	94	
	Union	8,500	7,900	93	
	Wheeler	700	700	100	
WASHINGTON					
Lewis	22,900	21,800	95		
Pacific	7,500	7,000	93		
IOAHO					
Between 5-24%	Payette	6,200	6,100	98	
	OREGON				
	Jackson	55,700	53,900	97	
Malheur	9,900	9,500	96		
Totals		1,014,800	975,200	96	
Net Weekly Circulation (1990)				728,000	
Average Daily Circulation (1990)				398,200	

Oregon—Portland

KGW-TV

Ch. 8

Network Service: NBC.

Licensee: King Broadcasting Co., 1501 S.W. Jefferson St., Portland, OR 97201.

Studio: 1501 S.W. Jefferson St., Portland, OR 97201.

Telephone: 503-226-5000. TWX: 503-224-1901.

Technical Facilities: Channel No. 8 (180-186 MHz). Authorized power: 302-kw visual, 60.3-kw aural. Antenna: 1770-ft. above av. terrain, 926-ft. above ground, 2049-ft. above sea level.

Latitude 45° 31' 21"
Longitude 122° 44' 46"

Transmitter: 299 N.W. Skyline Dr.

Multichannel TV Sound: Stereo only.

Satellite Earth Stations: Scientific-Atlanta, 7-meter; RCA Americom, 4.5-meter Ku-band; Harris, Scientific-Atlanta receivers.

AM Affiliate: KGW, 5-kw, 620 kHz.

FM Affiliate: KINK, 100-kw, 101.9 MHz (No. 270), 1610-ft.

News Services: AP, King Bcstg. Washington Bureau, NBC, UPI.

Ownership: King Broadcasting Co. (Group Owner).

Began Operation: December 15, 1956.

Represented (sales): Blair Television.

Represented (legal): Fletcher, Heald & Hildreth.

Personnel:

DENNIS WILLIAMSON, vice president & general manager.

STEVE NEWMAN, general sales manager.

HOWARD NOLTE, national sales manager.

CAROLINE ALBERTSON, local sales manager.

PHIL WENSTRAND, news director.

BRENDA BURATTI, program director.

JEANNA SHELLEY, promotion & marketing manager.

JESS ORTEGA, chief engineer.

JAN HESKISS, business manager.

BOYD LEVET, public affairs director.

MARY WARNER, traffic manager.

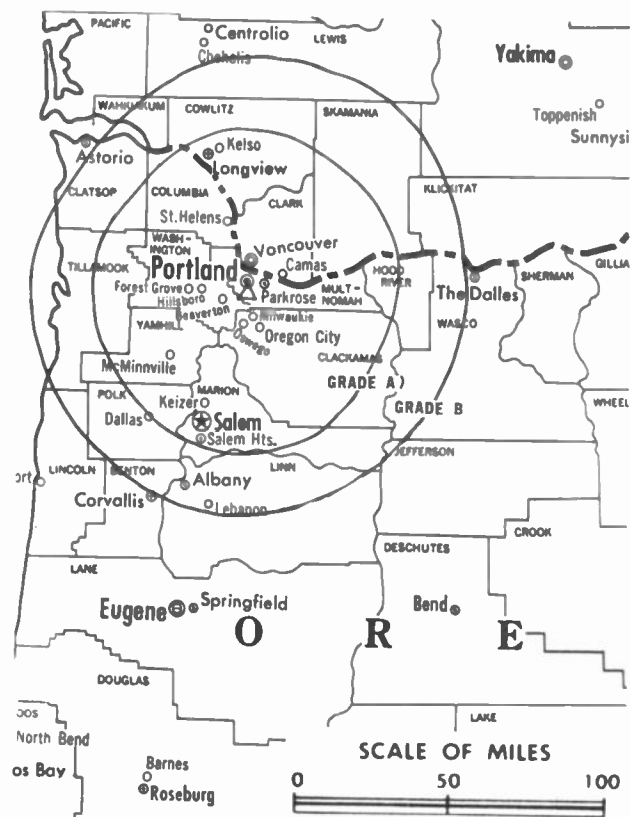
Highest 30 Sec. Rate: \$6000.

NETWORK BASE HOURLY RATE: \$1400.

City of License: Portland. ADI: Portland, OR. Rank: 27.

Total Households: ©MSI Consumer Market Data as of 1/1/90. TV Homes, TV% and Circulation ©1990 Arbitron. County coverage based on Arbitron study.

Net Weekly Circulation	State County	Total Households	TV Households	%
50% & Over	OREGON			
	Baker	6,000	5,700	95
	Benton	24,400	22,800	93
	Clackamas	96,600	93,400	97
	Clatsop	13,000	12,300	95
	Columbia	13,700	13,200	96
	Crook	5,500	5,200	94
	Deschutes	27,500	26,000	95
	Gilliam	800	700	88
	Grant	3,400	3,000	88
	Harney	2,900	2,700	93
	Hood River	6,400	6,000	94
	Jefferson	4,700	4,500	96
	Lincoln	16,100	14,800	92



KGW-TV BMPCT-5919 Granted 11/21/63

© American Map Corp., 14244

Net Weekly Circulation	State County	Total Households	TV Households	%
50% & Over	Linn	33,900	32,600	96
	Marion	83,600	80,300	96
	Morrow	3,000	2,800	93
	Multnomah	243,900	234,900	96
	Polk	17,900	17,300	96
	Sherman	800	800	100
	Tillamook	8,700	8,100	93
	Union	8,500	7,900	93
	Wasco	8,200	7,700	94
	Washington	111,200	108,700	98
	Yamhill	21,300	20,300	95
	WASHINGTON			
	Clark	82,900	80,800	97
	Cowlitz	31,300	30,300	97
	Klickitat	6,300	5,900	94
Skamania	3,100	2,900	93	
Wahkiakum	1,400	1,300	93	
Between 25-49%	OREGON			
	Coos	23,500	21,700	93
	Lake	3,000	2,800	93
	Umatilla	21,900	20,500	94
Between 5-24%	IDAHO			
	Payette	6,200	6,100	98
OREGON				
Malheur	9,900	9,500	96	
WASHINGTON				
Lewis	22,900	21,800	95	
Pacific	7,500	7,000	93	
Totals		982,600	943,000	96
Net Weekly Circulation (1990)				736,600
Average Daily Circulation (1990)				411,700

Oregon—Portland

KNMT

Ch. 24

Network Service: Trinity Bcstg. Network.

Licensee: National Minority TV Inc., Box C-11949, Santa Ana, CA 92711.

Studio: 432 N.E. 74th Ave., Portland, OR 97213.

Telephone: 503-252-0792. **Fax:** 503-256-4205.

Technical Facilities: Channel No. 24 (530-536 MHz). Authorized power: 2690-kw max. visual. Antenna: 1519-ft. above av. terrain, 758-ft. above ground, 1814-ft. above sea level.

Latitude	45°	30'	58"
Longitude	122°	43'	59"

Transmitter: 5516 S.W. Barnes Rd., Portland.

Satellite Earth Station: Vertex, 6.1-meter C-band; Wegener receivers.

Ownership: National Minority TV Inc. (Group Owner).

Began Operation: November 16, 1989.

Represented (legal): May & Dunne, Chartered.

Represented (engineering): Moffet, Larson & Johnson Inc.

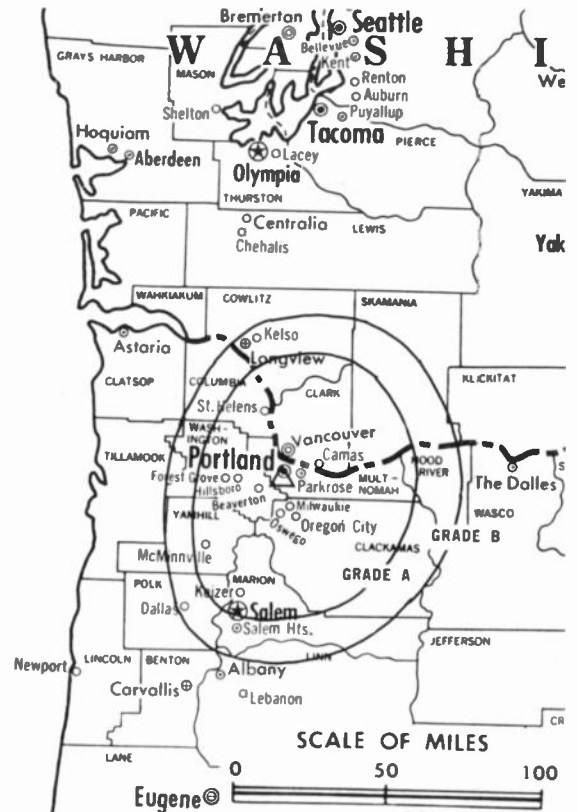
Personnel:

JIM McCLELLAN, general manager.

MARK FOUNTAIN, chief engineer.

Rates: On request.

Arbitron Data: Not available.



KNMT BMPCT 880725KE Granted 10/27/88

American Map Corp. No. 1424

City of License: Portland. **ADI:** Portland, OR. **Rank:** 27.

Oregon—Portland

KOIN-TV

Ch. 6

Network Service: CBS.

Licensee: KOIN-TV Inc., 222 S.W. Columbia St., Portland, OR 97201.

Studio: 222 S.W. Columbia St., Portland, OR 97201.

Telephone: 503-464-0600. **TWX:** 910-464-1520. **Fax:** 503-464-0717.

Technical Facilities: Channel No. 6 (82-88 MHz). Authorized power: 100-kw visual, 15-kw aural. Antenna: 1750-ft. above av. terrain, 984-ft. above ground, 2049-ft. above sea level.

Latitude 45° 30' 58"
Longitude 122° 43' 59"

Transmitter: 5516 S.W. Barnes Rd.

Multichannel TV Sound: Stereo and separate audio program.

Satellite Earth Stations: Harris, 9-meter C-band; Microdyne, 7-meter KU-band; Scientific-Atlanta, 7-meter C-band; Scientific-Atlanta, 4.6-meter C-band; RCA, 4.6-meter KU-band; Harris, M/A-Com, Microdyne, Scientific-Atlanta receivers.

News Services: AP, CBS, CNN.

Ownership: Lee Enterprises Inc. (Group Owner).

Began Operation: October 15, 1953. Sale to present owner by Newhouse Bcstg. Corp. and M. M. Tonkon & Harvey Benson, trustees, approved by FCC Aug. 26, 1977 (Television Digest, Vol. 17:21).

Represented (sales): Harrington, Righter & Parsons Inc.; Art Moore Inc. (Pacific Northwest).

Represented (legal): Reed, Smith, Shaw & McClay.

Represented (engineering): David Steel & Associates.

Personnel:

RICHARD M. (MICK) SCHAFFBUCH, vice president & general manager.

BRIAN HOLMES, general sales manager.

ELAINE DURST, local sales manager.

STEVE CURRIE, broadcast operations manager.

DAN MYERS, production manager.

KAREN LEE RICE, creative services manager.

LEE WOOD, director of engineering.

LINDA SOUTH, traffic manager.

CRAIG KUHLMAN, news director.

DICK VARDANEGA, promotion director.

MIKE SAVAGE, human resources manager.

ANN HUNTER BENNIGHT, business manager.

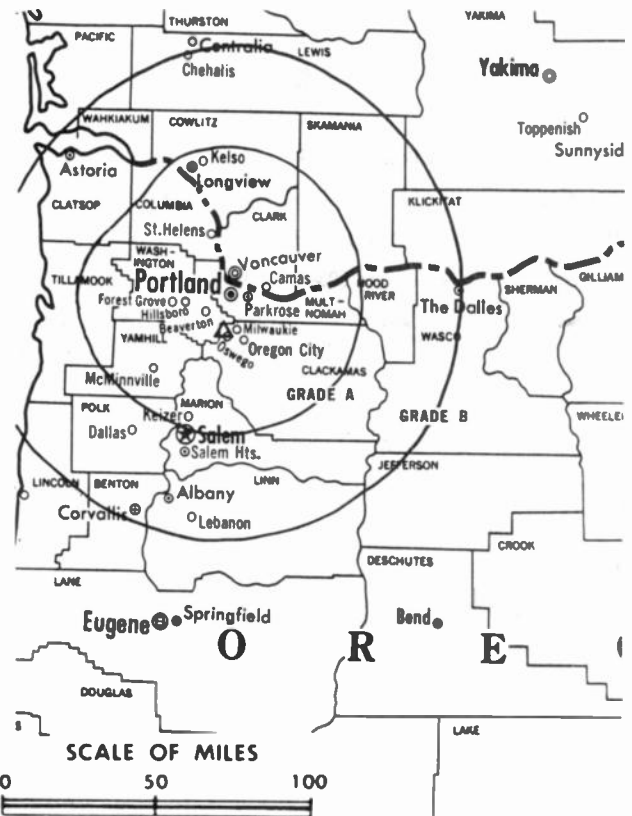
DEAN GUSTAFSON, marketing director.

Highest 30 Sec. Rate: \$4500.

City of License: Portland. **ADI:** Portland, OR. **Rank:** 27.

Total Households: ©MSI Consumer Market Data as of 1/1/90. TV Homes, TV% and Circulation ©1990 Arbitron. County coverage based on Arbitron study.

Net Weekly Circulation	State County	Total Households	TV Households	%
50% & Over				
	OREGON			
	Baker	6,000	5,700	95
	Benton	24,400	22,800	93
	Clackamas	96,600	93,400	97
	Clatsop	13,000	12,300	95
	Columbia	13,700	13,200	96
	Crook	5,500	5,200	94
	Deschutes	27,500	26,000	95
	Gilliam	800	700	88
	Harney	2,900	2,700	93
	Hood River	6,400	6,000	94
	Jefferson	4,700	4,500	96
	Lincoln	16,100	14,800	92
	Linn	33,900	32,600	96



KOIN-TV BMPCT-5941 Granted 3/19/64

© American Map Corp., 14244

Net Weekly Circulation	State County	Total Households	TV Households	%
50% & Over				
	Marion	83,600	80,300	96
	Multnomah	243,900	234,900	96
	Polk	17,900	17,300	96
	Sherman	800	800	100
	Tillamook	8,700	8,100	93
	Wasco	8,200	7,700	94
	Washington	111,200	108,700	98
	Wheeler	700	700	100
	Yamhill	21,300	20,300	95
WASHINGTON				
	Clark	82,900	80,800	97
	Cowlitz	31,300	30,300	97
	Klickitat	6,300	5,900	94
	Skamania	3,100	2,900	93
	Wahkiakum	1,400	1,300	93
OREGON				
Between 25-49%				
	Lake	3,000	2,800	93
	Morrow	3,000	2,800	93
	Umatilla	21,900	20,500	94
	Union	8,500	7,900	93
	Wallowa	3,000	2,800	93
WASHINGTON				
	Pacific	7,500	7,000	93
IDAHO				
Between 5-24%				
	Payette	6,200	6,100	98
OREGON				
	Lane	106,400	102,500	96
	Malheur	9,900	9,500	96
WASHINGTON				
	Grays Harbor	25,300	23,700	94
	Lewis	22,900	21,800	95
Totals				
		1,090,400	1,047,300	96
Net Weekly Circulation (1990)				755,600
Average Daily Circulation (1990)				420,200

Oregon—Portland

KPTV

Ch. 12

Network Service: None, independent.

Licensee: Oregon Television Inc., Box 3401, Portland, OR 97208.

Studio: 735 S.W. 20th Place, Portland, OR 97205.

Telephone: 503-222-9921. TWX: 910-464-6136.

Technical Facilities: Channel No. 12 (204-210 MHz). Authorized power: 316-kw visual, 61.7-kw aural. Antenna: 1780-ft. above av. terrain, 1049-ft. above ground, 2049-ft. above sea level.

Latitude 45° 31' 19"
Longitude 122° 44' 53"

Transmitter: 212 N.W. Miller Rd.

Satellite Earth Stations: Scientific-Atlanta, 10-meter C-band; Vertex, 7.2-meter C-band; Vertex, 4.6-meter Ku-band; Scientific-Atlanta receivers.

News Service: CNN.

Ownership: Chris-Craft Industries Inc. (Group Owner).

Began Operation: September 20, 1952. George Haggarty's purchase of KFOR (Ch. 12) from Henry A. White-Stephen E. Thompson-Julius L. Meier Jr. group approved April 17, 1957 by FCC; at same time Haggarty purchased KPTV (Ch. 27) from Storer and took Ch. 27 off air (Television Digest, Vol. 13:10, 11, 16, 18). Transfer from George Haggarty to NAFI Corp. approved July 22, 1959 (NAFI Corp. name changed to Chris-Craft Industries Inc.). Transfer of stock of Chris-Craft Industries Inc. by shareholders to Baldwin-Montrose Chemical Co. Inc. bringing holdings to 35% approved Nov. 8, 1967 (Vol. 7:46). Later Baldwin-Montrose merged into Chris-Craft.

Represented (sales): Katz Independent TV Sales.

Represented (legal): Wilmer, Cutler & Pickering.

Personnel:

L. MARTIN BRANTLEY, president & general manager.

CONNIE MARTIN, general sales manager.

COLLIN CHISHOLM, local sales manager.

GREG SHELBY, national sales manager.

GORDON WHITE, program manager & film buyer.

BILL SWING, news director.

BARBARA DEATON, promotion manager.

ROBERT NELSON, chief engineer.

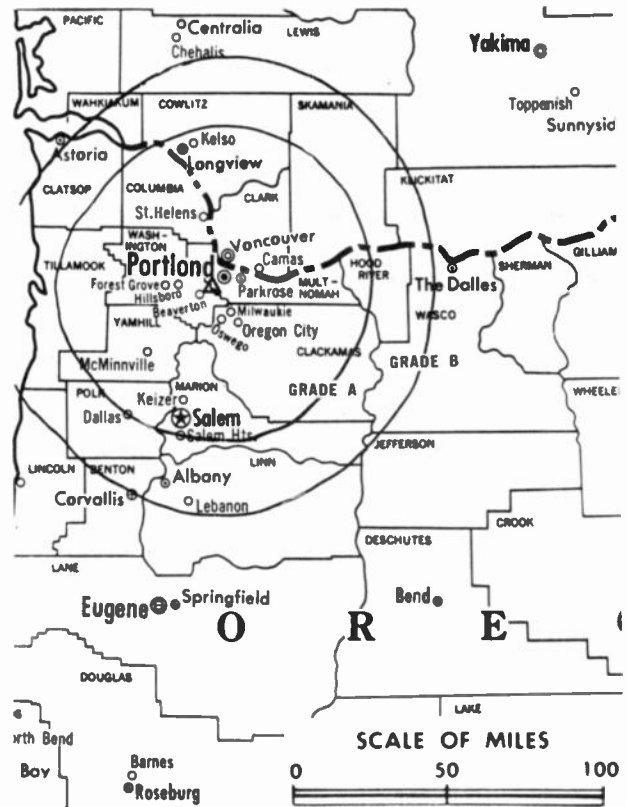
HUMBERTO CARLOS, business manager.

Highest 30 Sec. Rate: \$2500.

City of License: Portland. ADI: Portland, OR. Rank: 27.

Total Households: ©MSI Consumer Market Data as of 1/1/90. TV Homes, TV% and Circulation ©1990 Arbitron. County coverage based on Arbitron study.

Net Weekly Circulation	State County	Total Households	TV Households	%
50% & Over	OREGON			
	Baker	6,000	5,700	95
	Benton	24,400	22,800	93
	Clackamas	96,600	93,400	97
	Clatsop	13,000	12,300	95
	Columbia	13,700	13,200	96
	Crook	5,500	5,200	94
	Deschutes	27,500	26,000	95
	Gilliam	800	700	88
	Harney	2,900	2,700	93
	Hood River	6,400	6,000	94
	Jefferson	4,700	4,500	96
	Lincoln	16,100	14,800	92
	Linn	33,900	32,600	96
	Marion	83,600	80,300	96
	Multnomah	243,900	234,900	96
Polk	17,900	17,300	96	
Sherman	800	800	100	



KPTV BMPCT-5915 Granted 12/3/63

© American Map Corp., 14244

Net Weekly Circulation	State County	Total Households	TV Households	%
50% & Over	Tillamook	8,700	8,100	93
	Umatilla	21,900	20,500	94
	Union	8,500	7,900	93
	Wasco	8,200	7,700	94
	Washington	111,200	108,700	98
	Yamhill	21,300	20,300	95
	WASHINGTON			
	Clark	82,900	80,800	97
	Cowlitz	31,300	30,300	97
	Klickitat	6,300	5,900	94
Skamania	3,100	2,900	93	
Between 25-49%	OREGON			
	Coos	23,500	21,700	93
	Jackson	55,700	53,900	97
	Klamath	22,200	21,400	96
	Lake	3,000	2,800	93
	Lane	106,400	102,500	96
	Morrow	3,000	2,800	93
	Wallowa	3,000	2,800	93
	WASHINGTON			
	Grays Harbor	25,300	23,700	94
Lewis	22,900	21,800	95	
Pacific	7,500	7,000	93	
Wahkiakum	1,400	1,300	93	
Between 5-24%	IDAHO			
	Payette	6,200	6,100	98
	OREGON			
	Douglas	35,700	34,000	95
	Josephine	29,500	27,800	94
	Malheur	9,900	9,500	96
Wheeler	700	700	100	
Totals		1,257,000	1,206,100	96
Net Weekly Circulation (1990)				730,800
Average Daily Circulation (1990)				342,700

Oregon—Roseburg

KPIC

Ch. 4

(Satellite of KVAL-TV, Eugene, OR)

Network Service: CBS.

Licensee: South West Oregon Television Bcstg. Corp., Box 1345, Roseburg, OR 97470.

Studio: 655 W. Umpqua, Roseburg, OR 97470.

Telephone: 503-672-4481.

Technical Facilities: Channel No. 4 (66-72 MHz). Authorized power: 5.37-kw visual, 0.55-kw aural. Antenna: 1000-ft. above av. terrain, 173-ft. above ground, 1873-ft. above sea level.

Latitude	43°	14'	39.60"
Longitude	123°	18'	42.00"

Transmitter: 3.1-mi. NE of center of Roseburg.

Satellite Earth Station: Tractor, 3-meter C-band; M/A-Com receivers.

News Service: AP.

Ownership: Northwest Television Inc. (Group Owner); California-Oregon Broadcasting Inc. (Group Owner).

Began Operation: April 1, 1956.

Represented (sales): Katz Television; Art Moore Inc.

Represented (legal): Dow, Lohnes & Albertson.

Represented (engineering): McClanathan & Associates.

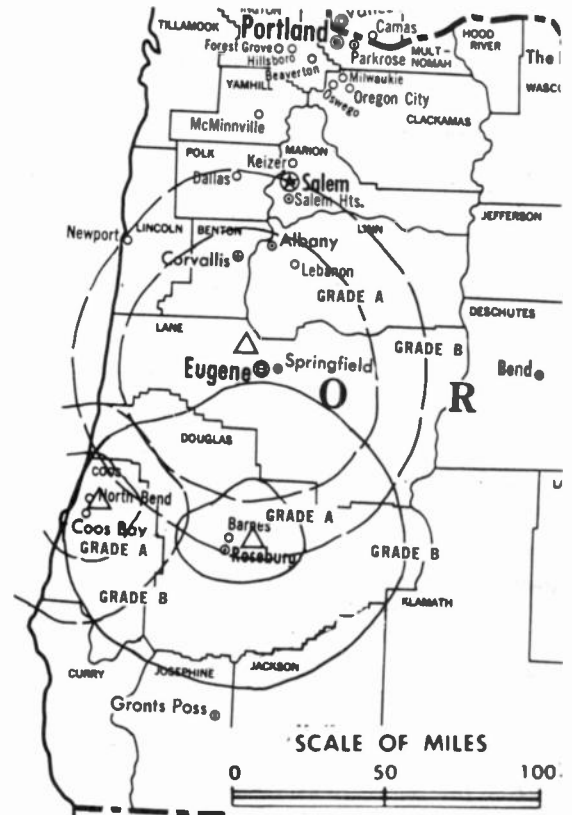
Personnel:

JAMES W. PUTNEY, vice president & general manager.

DON CLITHERO, station manager.

MICHAEL HILL, chief engineer.

Highest 30 Sec. Rate: \$100.



KPIC BMPCT-3395 Granted 10/26/55

© American Map Corp., 14244

NETWORK BASE HOURLY RATE: Bonus to KVAL-TV, Eugene, OR.

Arbitron Data: Included with KVAL-TV, Eugene, OR.

City of License: Roseburg. **ADI:** Eugene. **Rank:** 121.

Oregon—Salem

KBSP-TV

Ch. 22

Network Service: Home Shopping Network.

Licensee: Blackstar Communications Inc., 1637 Madison St. NW, Washington, DC 20011.

Studio: 4923 Indian School Rd. NE, Salem, OR 93705.

Mailing Address: 4923 Indian School Rd. NE, Salem, OR 93705.

Telephones: 503-390-2202; 503-222-5324. **Fax:** 503-390-6829.

Technical Facilities: Channel No. 22 (518-524 MHz). Authorized power: 1700-kw max. & 759-kw horizontal visual, 170-kw aural. Antenna: 1190-ft. above av. terrain, 949-ft. above ground, 2049-ft. above sea level.

Latitude	45°	00'	00"
Longitude	122°	41'	37"

Transmitter: 3.1-mi. SW of Scotts Mills, OR.

Satellite Earth Station: RCA, 6-meter; RCA receivers.

Ownership: Blackstar Communications (Group Owner).

Began Operation: November 21, 1981. Transfer of control to Robert Finkelstein, et al., from Arnold Brustin & Christopher Desmond, et al., approved by FCC May 8, 1985. Sale to Home Shopping Network by Robert Finkelstein approved July 17, 1987. Sale to present owners approved by FCC Feb. 18, 1988 (Television Digest, Vol. 27:49).

Represented (legal): Dow, Lohnes & Albertson.

Represented (engineering): Cohen, Dippell & Everist, P.C.

Personnel:

JUDY KOENIG, general manager.

TIM MANCE, chief engineer.

CLAUDIA LaHAIE, business manager.



Highest 30 Sec. Rate: \$20.

Arbitron Data: Not available.

City of License: Salem. **ADI:** Portland, OR. **Rank:** 27.

Oregon—Salem

KUTF

Ch. 32

Network Service: None, independent.

Licensee: Willamette Valley Broadcasting Co. Ltd. 1154 Madison St. NE, Salem, OR 97303.

Studio: 1154 Madison St. NE, Salem, OR 97303.

Telephone: 503-585-3232.

Technical Facilities: Channel No. 32 (578-584 MHz). Authorized power: 5000-kw max. visual, 500-kw aural. Antenna: 1786-ft. above av. terrain, 220-ft. above ground, 4627-ft. above sea level.

Latitude	45°	00'	28"
Longitude	122°	20'	05"

Transmitter: 14.5-mi. SE of Molalla at High Camp Lookout.

Ownership: Willamette Valley Bcstg. Co. Ltd.

Began Operation: May 8, 1989.

Represented (sales): Landin Media Sales.

Represented (legal): McCampbell & Young.

Represented (engineering): Sterling Communications Inc.

Personnel:

JERRY HUDGINS, general sales manager.

KEN LEWENTAG, chief engineer.

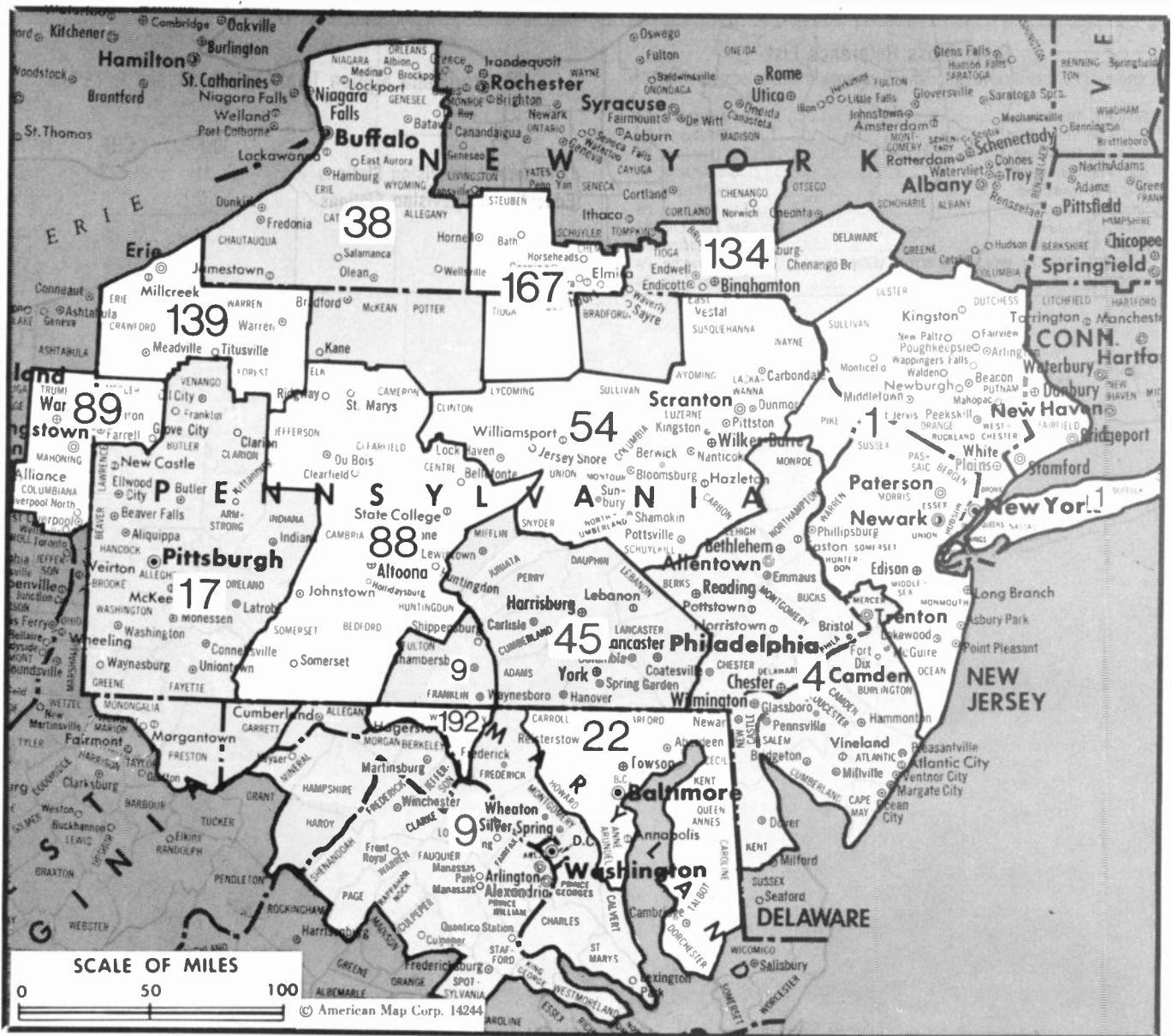
GARY MALSBERGER, program director.

Highest 30 Sec. Rate: \$60.

Arbitron Data: Not available.



City of License: Salem. **ADI:** Portland, OR. **Rank:** 27.



Market	Arbitron AOI TV Households	Rank	Market Area Commercial TV Stations
New York, NY	7,043,900	1	WABC-TV (7), WCBS-TV (2), WHAI-TV (43), WHSE (68), WHSI (67), WLIG (55), WNBC-TV (4), WNJU (47), WNYW (5), WPIX (11), WTBY (54), WTZA (62), WWO-TV (9), WXTV (41)
Philadelphia, PA	2,704,400	4	KYW-TV (3), WCAU-TV (10), WFMT-TV (69), WGBS-TV (57), WHSP (65), WMGM-TV (40), WPHL-TV (17), WPVI-TV (6), WTGI-TV (61), WTVE (51), WTXF-TV (29), WWAC-TV (53), WDCA-TV (20), WFTY (50), WJLA-TV (7), WRC-TV (4), WTKK (66), WTTG (5), WUSA (9), KDKA-TV (2), WPCB-TV (40), WPGH-TV (53), WPTT-TV (22), WPXI (11), WTAE-TV (4), WBAL-TV (11), WBFF (45), WHSW (24), WJZ-TV (13), WMAR-TV (2), WNUV-TV (54)
Washington, DC	1,701,700	9	WGRZ-TV (2), WIVB-TV (4), WKBW-TV (7), WNYB-TV (49), WTJA (26), WUTV (29), WGAL-TV (8), WGCB-TV (49), WHP-TV (21), WHTM-TV (27), WLYH-TV (15), WPMT (43), WBRF-TV (28), WNEP-TV (16), WOLF-TV (38), WWLF-TV (56), WYOU (22)
Pittsburgh, PA	1,165,500	17	WATM-TV (23), WJAC-TV (6), WKBS-TV (47), WTAJ-TV (10), WWCP-TV (8)
Baltimore, MD	937,400	22	WFMJ-TV (21), WKBN-TV (27), WYTV (33)
Buffalo, NY	611,600	38	WBNG-TV (12), WICZ-TV (40), WMGC-TV (34)
Harrisburg-York-Lancaster-Lebanon, PA	552,300	45	WETG (66), WICU-TV (12), WJET-TV (24), WSEE-TV (35)
Wilkes Barre-Scranton, PA	489,200	54	WENY-TV (36), WETM-TV (18)
Johnstown-Altoona, PA	280,400	88	WHAG-TV (25), WJAL (68)
Youngstown, OH	277,000	89	
Binghamton, NY	158,600	134	
Erie, PA	154,000	139	
Elmira, NY	84,100	167	
Hagerstown, MD	42,100	192	

State Cross Reference List

Communities that receive programs of stations that are located elsewhere.

WJAC-TV, Altoona	See Johnstown, PA
WPCB-TV, Greensburg	See Pittsburgh, PA
WGAL-TV, Harrisburg	See Lancaster, PA
WATM-TV, Johnstown	See Altoona, PA
WTAJ-TV, Johnstown	See Altoona, PA
WGCB-TV, Lancaster	See Red Lion, PA
WGAL-TV, Lebanon	See Lancaster, PA
WTVE, Philadelphia	See Reading, PA
WBRE-TV, WNEP-TV, WOLF-TV & WYOU, Wilkes-Barre	See Scranton, PA
WGCB-TV, York	See Red Lion, PA

Pennsylvania Station Totals as of October 1, 1990

	VHF	UHF	TOTAL
Commercial Television Stations	11	23	34
Educational Television Stations	2	6	8
	13	29	42

Pennsylvania—Allentown

WFMZ-TV

Ch. 69

Network Service: None, independent.

Licensee: Maranatha Broadcasting Co. Inc., E. Rock Rd., Allentown, PA 18103.

Studio: E. Rock Rd., Allentown, PA 18103.

Telephone: 215-797-4530. Fax: 215-791-3000.

Technical Facilities: Channel No. 69 (800-806 MHz). Authorized power: 2147.8-kw max. visual, 214.8-kw max. aural. Antenna: 1080-ft. above av. terrain, 646-ft. above ground, 1578-ft. above sea level.

Latitude 40° 33' 54"
Longitude 75° 26' 26"

Transmitter: E. Rock Rd., Allentown.

Multichannel TV Sound: Stereo and separate audio program.

Satellite Earth Stations: M/A-Com, 5-meter Ku-band; Microwave Assoc., 5-meter; M/A-Com, Microwave Assoc. receivers.

FM Affiliate: WFMZ, 17-kw, 100.7 MHz (No. 264). 868-ft.

News Service: UPI.

Ownership: Maranatha Broadcasting Co.

Began Operation: November 25, 1976.

Represented (sales): Mutual Telesales Inc.

Represented (legal): Birch, Horton, Bittner & Cherot.

Represented (engineering): James R. Audet.

Personnel:

RICHARD C. DEAN, president & general manager.

DAVID G. HINSON, assistant general manager & program manager.

DEAN DALLMANN, general sales manager.

BRAD RINEHART, news director.

RICH LERNER, sports director.

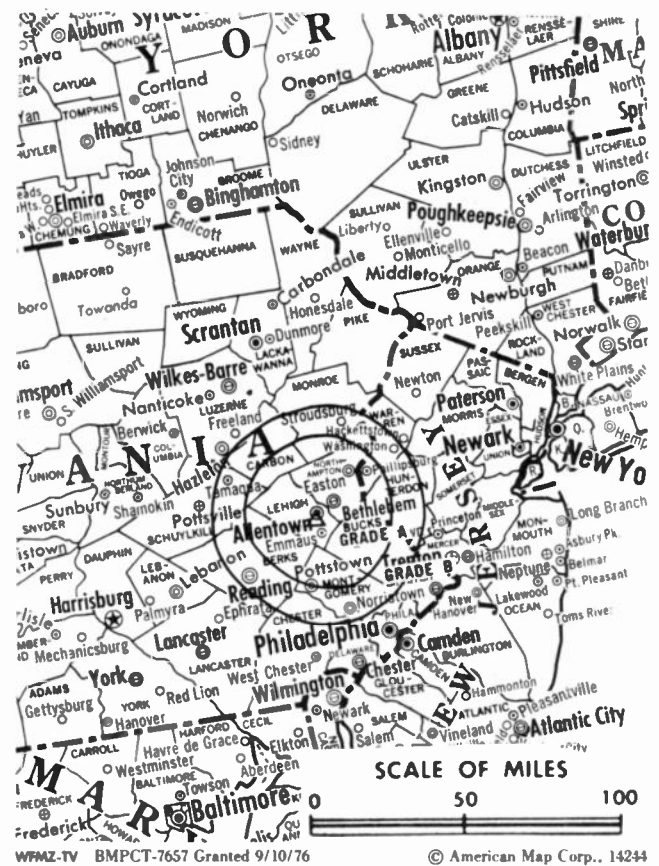
KATHY CRAINE, office manager.

BARRY FISHER, director of engineering.

Highest 30 Sec. Rate: \$300.

City of License: Allentown. ADI: Philadelphia. Rank: 4.

Total Households: ©MSI Consumer Market Data as of 1/1/90. TV Homes, TV% and Circulation ©1990 Arbitron. County coverage based on Arbitron study.



Net Weekly Circulation	State County	Total Households	TV Households	%
Between 25-49%	PENNSYLVANIA			
	Lehigh	114,200	112,600	99
	Northampton	91,600	90,200	98
Between 5-24%	NEW JERSEY			
	Warren	33,400	32,900	99
	PENNSYLVANIA			
	Berks	129,300	127,300	98
	Carbon	21,900	21,500	98
	Monroe	35,100	34,500	98
Totals		425,500	419,000	98
Net Weekly Circulation (1990)			141,100	
Average Daily Circulation (1990)			46,700	

Pennsylvania—Altoona

WATM-TV

Ch. 23

Network Service: ABC.

Licensee: Evergreen Broadcasting Corp., 1450 Scalp Ave., Johnstown, PA 15904.

Studio: 1450 Scalp Ave., Johnstown, PA 15904.

Telephone: 814-266-8088. TWX: 41126248890. Fax: 814-266-7749.

Technical Facilities: Channel No. 23 (524-530 MHz). Authorized power: 182-kw max. visual, 9.1-kw max. aural. Antenna: 1062-ft. above av. terrain, 257-ft. above ground, 2787-ft. above sea level.

Latitude 40° 34' 06"
Longitude 78° 26' 38"

Transmitter: Wopsy Lookout, Wopsonnock Mountain.

Satellite Earth Stations: Andrew, 4.5-meter C-Band; Prodelin, 3.6-meter C-band; Drake receivers; KLM, M/A-Com.

News Service: ABC.

Ownership: Smith Broadcasting Group Inc. (Group Owner).

Began Operation: November 28, 1974. Sale to present owners by John R. Powley approved by FCC Oct. 25, 1985. Sale to Auburn Television Group Inc. approved Dec. 19, 1989 but not consummated.

Represented (sales): Katz Television.

Represented (legal): Hogan & Hartson.

Represented (engineering): Jules Cohen & Associates, P.C.

Personnel:

MARTY OSTROW, general manager.

CHRISTOPHER TAYLOR, station manager & program director.

RON KABO, local sales manager.

BOB ANDRADE, chief engineer.

Rates: On request.

City of License: Altoona. ADI: Johnstown-Altoona. Rank: 88.

Total Households: ©MSI Consumer Market Data as of 1/1/90. TV Homes, TV% and Circulation ©1990 Arbitron. County coverage based on Arbitron study.

Net Weekly Circulation	State County	Total Households	TV Households	%
50% & Over	PENNSYLVANIA			
	Blair	50,800	50,000	98
	Centre	40,400	39,400	98



Net Weekly Circulation	State County	Total Households	TV Households	%
PENNSYLVANIA				
Between 25-49%	Bedford	17,900	17,400	97
	Cambria	63,000	62,200	99
	Clearfield	30,800	30,300	98
PENNSYLVANIA				
Between 5-24%	Huntingdon	15,400	15,000	97
	Somerset	30,900	30,200	98
Totals		249,200	244,500	98
Net Weekly Circulation (1990)			101,500	
Average Daily Circulation (1990)			40,200	

Pennsylvania—Altoona

WKBS-TV

Ch. 47

(Satellite of WPCB-TV, Greensburg-Pittsburgh, PA)

Network Service: None, Independent.

Licensee: Cornerstone Television Inc., Channel 40, Wall, PA 15148-1499.

Mailing Address: 1813 Valley View Blvd., Altoona, PA 16602.

Telephone: 814-942-3400.

Technical Facilities: Channel No. 47 (668-674 MHz). Authorized power: 1524.6-kw max. visual, 152.5-kw max. aural. Antenna: 1015-ft. above av. terrain, 172-ft. above ground, 2717-ft. above sea level.

Latitude	40°	34'	12"
Longitude	78°	26'	26"

Transmitter: Lookout Rd., Logan Twp.

Ownership: Cornerstone Television Inc.

Began Operation: October 1, 1985.

Represented (legal): Gammon & Grange.

Personnel:

OLEEN EAGLE, general manager.

BLAKE RICHERT, chief engineer.

DAVID SKEBA, program director.

Rates: On request.

Arbitron Data: Included with WPCB-TV, Greensburg, PA.



City of License: Altoona. ADI: Johnstown-Altoona. Rank: 88.

Pennsylvania—Altoona

WTAJ-TV

Ch. 10

Network Service: CBS.

Licensee: Gateway Communications Inc., One Bala Plaza, Suite 237, Bala Cynwyd, PA 19004.

Studio: 5000 Sixth Ave., Altoona, PA 16602.

Telephone: 814-944-2031. TWX: 501-691-4841. Fax: 814-946-8746.

Technical Facilities: Channel No. 10 (192-198 MHz). Authorized power: 214-kw visual, 21.9-kw aural. Antenna: 1110-ft. above av. terrain, 277-ft. above ground, 2830-ft. above sea level.

Latitude 40° 34' 01"
Longitude 78° 26' 31"

Transmitter: 3-mi. NW of Altoona.

Satellite Earth Stations: 5 in operation; Channel Master, M/A-Corn, Scientific-Atlanta receivers.

News Services: AP, CBS, CNN.

Ownership: Gateway Communications Inc. (Group Owner).

Began Operation: March 1, 1953. Sale to present owner by Triangle Publications approved by FCC Sept. 20, 1972 (Television Digest, Vol. 11:50; 12:39). Previous sale by William F. Gable Co. dept. store approved Jan. 11, 1956 (Vol. 11:33, 39, 47; 12:2).

Represented (sales): Blair Television.

Personnel:

C. NORMAN (RICK) REEVES, general manager.

ROBERT EGGER, national sales manager.

MIKE FOROSISKY, local sales manager.

DAN DILLIER, production manager.

RICHARD KLINE, chief engineer.

THOMAS F. MURPHY, business manager.

DAVID HOPKINS, news director.

LOWELL SOLLENBERGER, marketing director.

Highest 30 Sec. Rate: \$2000.

NETWORK BASE HOURLY RATE: \$1175.

City of License: Altoona. ADI: Johnstown-Altoona. Rank: 88.

Total Households: ©MSI Consumer Market Data as of 1/1/90. TV Homes, TV% and Circulation ©1990 Arbitron. County coverage based on Arbitron study.

Net Weekly Circulation	State County	Total Households	TV Households	%
50% & Over	PENNSYLVANIA			
	Bedford	17,900	17,400	97
	Blair	50,800	50,000	98
	Cambria	63,000	62,200	99
	Cameron	2,700	2,700	100
	Centre	40,400	39,400	98
	Clearfield	30,800	30,300	98
	Clinton	14,400	14,100	98
	Elk	14,000	13,800	98
	Fulton	5,600	5,400	96
	Huntingdon	15,400	15,000	97
	Jefferson	19,300	19,000	98



WTAJ-TV BPCT-4443 Granted 8/16/71

© American Map Corp., 14241

Net Weekly Circulation	State County	Total Households	TV Households	%
50% & Over	Mifflin	18,200	17,600	97
Between 25-49%	PENNSYLVANIA			
	Indiana	32,900	32,300	98
	Somerset	30,900	30,200	98
Between 5-24%	WEST VIRGINIA			
	Morgan	4,500	4,400	98
Between 5-24%	PENNSYLVANIA			
	Armstrong	30,500	30,000	98
	Clarion	15,000	14,700	98
	Forest	1,900	1,900	100
	Franklin	46,000	44,600	97
	Juniata	7,700	7,400	96
	Lycoming	44,300	43,000	97
	Mc Kean	18,200	17,800	98
	Potter	7,000	6,800	97
	Venango	23,800	23,100	97
	Warren	17,600	17,100	97
Between 5-24%	WEST VIRGINIA			
	Hampshire	6,100	6,000	98
Totals		723,700	709,300	98
Net Weekly Circulation (1990)			292,600	
Average Daily Circulation (1990)			173,800	

Pennsylvania—Erie

WETG

Ch. 66

Network Service: Fox

Licensee: Gannon University Bcstg. Inc., University Square, Erie, PA 16541.

Studio: University Square, Erie, PA 16541.

Telephone: 814-871-7446. Fax: 814-459-0996.

Technical Facilities: Channel No. 66 (782-788 MHz). Authorized power: 35-kw max. visual, 3.5-kw max. aural. Antenna: 500-ft. above av. terrain, 350-ft. above ground, 1667-ft. above sea level.

Latitude 42° 01' 50"
Longitude 80° 02' 53"

Holds CP for change to 562-kw max. visual, 889-ft. above av. terrain, 696-ft. above ground, 1995-ft. above sea level; lat. 42° 02' 31", long. 80° 03' 57", transmitter to 2.25-mi. SE of Kear Sage, Waterford Pike, near Erie. BMPCT-880129KV.

Transmitter: 1390 Townhall Rd. W., Summit Twp.

Satellite Earth Stations: Comtech, 5-meter; Cyclesat; Microdyne receivers.

Ownership: Gannon University Bcstg. Inc.

Began Operation: September 2, 1986.

Represented (sales): Regional Reps Corp.

Represented (legal): Haley, Bader & Potts.

Personnel:

ANTHONY J. MICELI, general manager.

MICHAEL K. ALBERSTADT, general sales manager.

BARBARA HEWITT WEBER, program director.

JEFF HONARD, production manager.

DENNIS MADDOX, chief engineer.

JUDY CORAPI, traffic manager.

Highest 30 Sec. Rate: \$80.

City of License: Erie. ADI: Erie. Rank: 139.

Total Households: ©MSI Consumer Market Data as of 1/1/90. TV Homes, TV% and Circulation ©1990 Arbitron. County coverage based on Arbitron study.



Net Weekly Circulation	State County	Total Households	TV Households	%
Between 25-49%	PENNSYLVANIA Erie	104,400	103,100	99
	PENNSYLVANIA Crawford	32,400	31,600	98
Totals		136,800	134,700	98
Net Weekly Circulation (1990)			43,000	
Average Daily Circulation (1990)			13,900	

Pennsylvania—Erie

WICU-TV

Ch. 12

Network Service: NBC.

Licensee: Great Lakes Communications Inc., 3514 State St., Erie, PA 16508.

Studio: 3514 State St., Erie, PA 16508.

Telephone: 814-454-5201. TWX: 510-696-6878. Fax: 814-455-0703.

Technical Facilities: Channel No. 12 (204-210 MHz). Authorized power: 316-kw visual, 31.6-kw aural. Antenna: 1000-ft. above av. terrain, 789-ft. above ground, 2167-ft. above sea level.

Latitude 42° 03' 52"
Longitude 80° 00' 19"

Transmitter: Donation Rd.

Multichannel TV Sound: Stereo only.

Satellite Earth Stations: Harris, 6-meter C-band; Harris, 6-meter Ku-band; General Instrument, Harris receivers.

News Services: AP, NBC.

Ownership: Great Lakes Communications Inc.

Began Operation: March 15, 1949.

Represented (sales): Katz Television; Radio-Television Representatives Ltd. (Canada).

Represented (legal): Rosenman & Colin.

Represented (engineering): Jules Cohen & Associates, P.C.

Personnel:

CLARENCE PAOLELLA, general manager & general sales manager.

JOHN IVAN TOMCHO, production & program director.

BILL KNUPP, news director.

DOUGLAS WHITE, local sales manager.

MICHAEL CSOP, chief engineer.

Highest 30 Sec. Rate: \$900.

NETWORK BASE HOURLY RATE: \$1400.

City of License: Erie. ADI: Erie. Rank: 139.

Total Households: ©MSI Consumer Market Data as of 1/1/90. TV Homes, TV% and Circulation ©1990 Arbitron. County coverage based on Arbitron study.

Net Weekly Circulation	State County	Total Households	TV Households	%
50% & Over	PENNSYLVANIA			
	Crawford	32,400	31,600	98
	Erie	104,400	103,100	99
	Forest	1,900	1,900	100
	Venango	23,800	23,100	97
	Warren	17,600	17,100	97



Net Weekly Circulation	State County	Total Households	TV Households	%
Between 25-49%	NEW YORK			
	Chautauqua	54,600	53,700	98
	OHIO			
	Ashtabula	37,500	37,000	99
	PENNSYLVANIA			
	Mc Kean	18,200	17,800	98
Between 5-24%	NEW YORK			
	Cattaraugus	31,000	30,400	98
	PENNSYLVANIA			
	Clarion	15,000	14,700	98
	Elk	14,000	13,800	98
	Mercer	46,200	45,400	98
Totals		396,600	389,600	98
Net Weekly Circulation (1990)			196,200	
Average Daily Circulation (1990)			123,800	

Pennsylvania—Erie

WJET-TV

Ch. 24

Network Service: ABC.

Licensee: Jet Broadcasting Co. Inc., 1635 Ash St., Erie, PA 16503.

Studio: 8455 Peach St., Erie, PA 16509.

Telephones: 814-864-4902; 814-868-2424. **TWX:** 610-596-6877.

Fax: 814-868-3041.

Technical Facilities: Channel No. 24 (530-536 MHz). Authorized power: 1120-kw max. visual, 112-kw max. aural. Antenna: 955-ft. above av. terrain, 780-ft. above ground, 2090-ft. above sea level.

Latitude 42° 02' 24"
Longitude 80° 04' 08"

Transmitter: 8455 Peach St.

Satellite Earth Stations: 3 in operation; Andrew receivers.

FM Affiliate: WJET, 3-kw, 102.3 MHz.

Ownership: Jet Broadcasting Co. Inc.

Began Operation: April 3, 1966.

Represented (sales): Blair Television; Canadian Communications Co.

Represented (legal): Reddy, Begley & Martin.

Represented (engineering): du Treil, Lundin & Rackley.

Personnel:

- MYRON JONES, chief executive officer.
- JOHN KANZIUS, president & general manager.
- STEVE DREXLER, news director.
- MICHAEL GEORGE, sales manager.
- JOAN VICARY, national sales.
- MARK HIMMLER, chief engineer.
- TOM NEW, promotion director.

Highest 30 Sec. Rate: \$500.

NETWORK BASE HOURLY RATE: \$850.

City of License: Erie. **ADI:** Erie. **Rank:** 139.

Total Households: ©MSI Consumer Market Data as of 1/1/90. TV Homes, TV% and Circulation ©1990 Arbitron. County coverage based on Arbitron study.

Net Weekly Circulation	State County	Total Households	TV Households	%
50% & Over	PENNSYLVANIA			
	Crawford	32,400	31,600	98
	Erie	104,400	103,100	99
	Warren	17,600	17,100	97
Between 25-49%	OHIO			
	Ashtabula	37,500	37,000	99



WJET-TV BMPCT—840503KH Granted 5/31/84 © American Map Corp., No. 14244

Net Weekly Circulation	State County	Total Households	TV Households	%
Between 25-49%	PENNSYLVANIA			
	Forest	1,900	1,900	100
	Venango	23,800	23,100	97
Between 5-24%	NEW YORK			
	Chautauqua	54,600	53,700	98
	PENNSYLVANIA			
	Elk	14,000	13,800	98
	Mc Kean	18,200	17,800	98
Totals		304,400	299,100	98
Net Weekly Circulation (1990)				168,300
Average Daily Circulation (1990)				101,400

Your message in this ad space could cost as little as \$95, and it will reach the people important to you!

Television & Cable Factbook

Pennsylvania—Erie

WSEE-TV
Ch. 35

Network Service: CBS.

Licensee: NTG Inc., 405 Lexington Ave., New York, NY 10174.

Studio: 1220 Peach St., Erie, PA 16501.

Telephone: 814-455-7575. Fax: 814-454-5541.

Technical Facilities: Channel No. 35 (596-602 MHz). Authorized power: 1186-kw max. visual, 118.6-kw max. aural. Antenna: 938-ft. above av. terrain, 750-ft. above ground, 2090-ft. above sea level.

Latitude 42° 02' 20"
Longitude 80° 03' 45"

Transmitter: U.S. Hwy. 19, 7-mi. S of Erie.

Satellite Earth Stations: Scientific-Atlanta, 7-meter C-band; Scientific-Atlanta, 4.6-meter C-band; AFC, 3.6-meter Ku-band; M/A-Com, Scientific-Atlanta receivers.

News Services: AP, Group W Newsfeed.

Ownership: Northstar Television Group Inc. (Group Owner).

Began Operation: April 25, 1954. Sale by MMT Sales Inc. approved by FCC Dec. 13, 1985. Sale to MMT by Gillett Bcstg. approved April 16, 1982. Sale to Gillett by Great Lakes Television Co. approved July 19, 1978. FCC approved sale to Federal Bcstg. Corp. Sept. 30, 1987 (Television Digest, Vol. 27:33); to present owners Sept. 19, 1989.

Represented (sales): Petry Television Inc.; Metrosport Television Ltd. (Canada).

Represented (legal): Mullin, Rhyne, Emmons & Topel, P.C.

Represented (engineering): Smith & Powstenko.

Personnel:

ROBERT W. HOFFMAN, vice president & general manager.
F. BRADY LOUIS, general sales manager.
ROGER SCARLETT, local sales manager.
DON ROWE, production manager.
GEORGE STEPHENSON, news director.
EARL KNEISSLER, program director.
JIM LARKIN, promotion director.
RITA MASI, business manager.

Highest 30 Sec. Rate: \$400.

NETWORK BASE HOURLY RATE: \$685.

City of License: Erie. ADI: Erie. Rank: 139.

Our firm acted as financial advisor
and broker in the 1982 & 1987 sales of
WSEE-TV

THE TED HEPBURN COMPANY

Ted Hepburn, President Todd Hepburn, Vice-President
325 Garden Road, Palm Beach, Florida 33480 (407) 863-8995
P.O. Box 42401, Cincinnati, Ohio 45242 (513) 791-8730



WSEE-TV BPCT-810911KG Granted 10/8/81 © American Map Corp., No. 14244

Total Households: ©MSI Consumer Market Data as of 1/1/90. TV Homes, TV% and Circulation ©1990 Arbitron. County coverage based on Arbitron study.

Net Weekly Circulation	State County	Total Households	TV Households	%
50% & Over	PENNSYLVANIA			
	Crawford	32,400	31,600	98
	Erie	104,400	103,100	99
Between 25-49%	PENNSYLVANIA			
	Venango	23,800	23,100	97
	Warren	17,600	17,100	97
Between 5-24%	NEW YORK			
	Cattaraugus	31,000	30,400	98
	Chautauqua	54,600	53,700	98
	OHIO			
	Ashtabula	37,500	37,000	99
	PENNSYLVANIA			
	Forest	1,900	1,900	100
	Mc Kean	18,200	17,800	98
Totals		321,400	315,700	98
Net Weekly Circulation (1990)				151,600
Average Daily Circulation (1990)				78,700

Pennsylvania—Harrisburg-York

WHP-TV

Ch. 21

Network Service: CBS.

Licensee: WHP Inc., Box 1507, Harrisburg, PA 17105.

Studio: 3300 N. Sixth St., Harrisburg, PA 17110.

Telephone: 717-238-2100. TWX: 510-650-4925.

Technical Facilities: Channel No. 21 (512-518 MHz). Authorized power: 1200-kw max. visual, 120-kw max. aural. Antenna: 1220-ft. above av. terrain, 500-ft. above ground, 1810-ft. above sea level.

Latitude 40° 20' 44"
Longitude 76° 52' 09"

Transmitter: Blue Mountain.

Multichannel TV Sound: Stereo only.

Satellite Earth Stations: Microdyne, 7-meter C-band; Scientific-Atlanta, 7-meter C-band; Microdyne, Scientific-Atlanta receivers.

AM Affiliate: WHP, 5-kw, 580 kHz (CBS).

FM Affiliate: WHP-FM, 17-kw, 97.3 MHz (No. 247), 840-ft.

News Services: AP, UPI.

Ownership: Commonwealth Communications Services Inc.

Began Operation: April 15, 1953.

Represented (sales): Katz Television.

Represented (legal): Dow, Lohnes & Albertson.

Represented (engineering): Cohen, Dippell & Everist, P.C.

Personnel:

JOHN R. EBY, president & chief executive officer.

DAVID MOLLDREM, general sales manager.

THOMAS G. MILLER, national sales manager.

SCOTT BRISBANE, local sales manager.

MAURICE GANNAWAY, director of engineering.

STEPHEN HUNSICKER, news director.

LOU ANN MILLS, program director.

JOHN SEBASTIAN, program director.

MATTHEW HOPE, director, creative services.

Highest 30 Sec. Rate: \$1500.

NETWORK BASE HOURLY RATE: \$550.

City of License: Harrisburg. ADI: Harrisburg-York-Lancaster-Lebanon. Rank: 45.

Total Households: ©MSI Consumer Market Data as of 1/1/90. TV Homes, TV% and Circulation ©1990 Arbitron. County coverage based on Arbitron study.

Net Weekly Circulation	State County	Total Households	TV Households	%
50% & Over	PENNSYLVANIA			
	Cumberland	73,800	72,600	98
	Dauphin	97,200	95,400	98



Net Weekly Circulation	State County	Total Households	TV Households	%
50% & Over	Juniata	7,700	7,400	96
	Lebanon	42,000	41,100	98
	Perry	15,600	15,200	97
	York	128,200	126,000	98
Between 25-49%	PENNSYLVANIA			
	Lancaster	149,100	144,500	97
	Mifflin	18,200	17,600	97
Between 5-24%	PENNSYLVANIA			
	Adams	26,100	25,500	98
	Berks	129,300	127,300	98
	Clinton	14,400	14,100	98
	Franklin	46,000	44,600	97
	Northumberland	40,600	39,500	97
	Schuylkill	63,600	62,300	98
	Sullivan	2,300	2,200	96
Union	11,400	10,900	96	
Totals		878,400	858,600	98
Net Weekly Circulation (1990)			375,300	
Average Daily Circulation (1990)			187,600	

Pennsylvania—Harrisburg-York-Lebanon

WHTM-TV

Ch. 27

Network Service: ABC.

Licensee: WHTM-TV Inc., 3235 Hoffman St., Box 5860, Harrisburg, PA 17110.

Studio: 3235 Hoffman St., Harrisburg, PA 17110.

Telephone: 717-236-2727. TWX: 510-650-0803. Fax: 717-232-5272.

Technical Facilities: Channel No. 27 (548-554 MHz). Authorized power: 2382-kw max. visual, 238.2-kw max. aural. Antenna: 1120-ft. above av. terrain, 609-ft. above ground, 1690-ft. above sea level.

Latitude 40° 18' 57.40"
Longitude 76° 57' 02.20"

Transmitter: W of U.S. Hwys. 11 & 15, N of State Hwy. 944.

Satellite Earth Stations: Andrew, 7.3-meter C-band; Andrew, 4.5-meter C-band; Comtech, 3.5-meter Ku & C-band; Avantek receivers.

News Service: AP.

Ownership: Smith Broadcasting Group Inc. (Group Owner).

Began Operation: June 19, 1953 on Ch. 71; May 15, 1957 FCC authorized WTPA to purchase transmitter & tower of off-air WCMB-TV and to switch to Ch. 27, Ch. 71 being assigned to WCMB-TV (Television Digest, Vol. 13:15, 20). Sale to Times Mirror Co. by Newhouse Bcstg. approved by FCC March 27, 1980 (Vol. 18:50, 19:19). Sale to present owners approved April 17, 1986.

Represented (sales): Harrington, Righter & Parsons Inc.

Represented (legal): Hogan & Hartson.

Represented (engineering): Lohnes & Culver.

Personnel:

ROBERT N. SMITH, president.
JOHN PURCELL, vice president & general manager.
PAUL O'DELL, station manager.
JOHN PAVA, general sales manager.
CAROLINE WILSON, promotion director.
HOLLY STEUART, news director.
DONALD LANDIS, chief engineer.
JOSEPH FRY, controller.

Rates: On request.

City of License: Harrisburg. ADI: Harrisburg-York-Lancaster-Lebanon. Rank: 45.

Total Households: ©MSI Consumer Market Data as of 1/1/90. TV Homes, TV% and Circulation ©1990 Arbitron. County coverage based on Arbitron study.

Net Weekly Circulation	State County	Total Households	TV Households	%
50% & Over	PENNSYLVANIA			
	Cumberland	73,800	72,600	98
	Dauphin	97,200	95,400	98
	Juniata	7,700	7,400	96
	Lebanon	42,000	41,100	98



Net Weekly Circulation	State County	Total Households	TV Households	%
50% & Over	Mifflin	18,200	17,600	97
	Perry	15,600	15,200	97
	York	128,200	126,000	98
Between 25-49%	PENNSYLVANIA			
	Adams	26,100	25,500	98
	Franklin	46,000	44,600	97
	Huntingdon	15,400	15,000	97
	Lancaster	149,100	144,500	97
Snyder	12,900	12,400	96	
Between 5-24%	PENNSYLVANIA			
	Berks	129,300	127,300	98
	Clinton	14,400	14,100	98
	Montour	6,200	6,000	97
	Northumberland	40,600	39,500	97
	Schuylkill	63,600	62,300	98
Union	11,400	10,900	96	
Totals		897,700	877,400	98
Net Weekly Circulation (1990)				420,700
Average Daily Circulation (1990)				224,700

Pennsylvania—Hazleton

WWLF-TV

Ch. 56

(Satellite of WOLF-TV, Scranton, PA)

Network Service: Fox.

Licensee: Scranton TV Partners Ltd., 916 Oak Street, Scranton, PA 18508.

Studio: See WOLF-TV, Scranton, PA.

Telephone: 717-347-9653.

Technical Facilities: Channel No. 56 (722-728 MHz). Authorized power: 1000-kw max. visual. Antenna: 266-ft. above av. terrain, 174-ft. above ground, 1994-ft. above sea level.

Latitude 41° 02' 13"

Longitude 76° 05' 07"

Transmitter: Nescopeck Mountain, near State Rte. 93, Hollenback/Sugarloaf.

Multichannel TV Sound: Stereo only.

Ownership: Scranton TV Partners Ltd.

Began Operation: June 3, 1985.

Represented (sales): Independent TV Sales.

Represented (legal): Latham & Watkins.

Personnel:

See WOLF-TV, Scranton, PA.

Rates: Sold in combination with WOLF-TV, Scranton-Wilkes-Barre.

Arbitron Data: Included with WOLF-TV, Scranton, PA.



City of License: Hazleton. **ADI:** Wilkes-Barre-Scranton. **Rank:** 54.

Pennsylvania—Johnstown

WJAC-TV

Ch. 6

Network Service: NBC.

Licensee: WJAC Inc., 1949 Hickory Lane, Johnstown, PA 15905.

Studio: 1949 Hickory Lane, Johnstown, PA 15905.

Telephone: 814-255-7600.

Technical Facilities: Channel No. 6 (82-88 MHz). Authorized power: 70.8-kw visual, 10.5-kw aural. Antenna: 1119-ft. above av. terrain, 148-ft. above ground, 2848-ft. above sea level.

Latitude 40° 22' 17"
Longitude 78° 58' 58"

Transmitter: Laurel Hill, 4.5-mi. NW of Johnstown.

Multichannel TV Sound: Stereo only.

Satellite Earth Stations: Microdyne C-band; Harris, 7-meter Ku-band; Comtech, 5-meter C-band; ChannelMaster, 3.5-meter C-band; Drake, Harris, Microdyne, Pinzone receivers.

News Services: AP, NBC, NIWS.

Ownership: WJAC Inc.

Began Operation: September 15, 1949.

Represented (sales): Harrington, Righter & Parsons Inc.

Represented (legal): Wilkinson, Barker, Knauer & Quinn.

Represented (engineering): Cohen, Dippell & Everist, P.C.

Personnel:

JAMES M. EDWARDS SR., president & general manager.

RICHARD D. SCHROTT, vice president & general sales manager.

JAMES PARKER, local sales manager.

RON MILLER, news director.

DINO TESSARI, operations manager.

KEN DeGENNARO, promotion & production manager.

JOLENE COURTER, program manager.

SHARON BURNHEIMER, director of human resources.

ROBERT HOWARTH, business manager.

ROB ABELE, chief engineer.

Highest 30 Sec. Rate: \$850.

NETWORK BASE HOURLY RATE: \$1300.

City of License: Johnstown. ADI: Johnstown-Altoona. Rank: 88.

Total Households: ©MSI Consumer Market Data as of 1/1/90. TV Homes, TV% and Circulation ©1990 Arbitron. County coverage based on Arbitron study.

Net Weekly Circulation	State County	Total Households	TV Households	%
50% & Over				
PENNSYLVANIA				
	Armstrong	30,500	30,000	98
	Bedford	17,900	17,400	97
	Blair	50,800	50,000	98
	Cambria	63,000	62,200	99
	Cameron	2,700	2,700	100
	Centre	40,400	39,400	98
	Clarion	15,000	14,700	98
	Clearfield	30,800	30,300	98
	Elk	14,000	13,800	98
	Forest	1,900	1,900	100
	Huntingdon	15,400	15,000	97
	Indiana	32,900	32,300	98
	Jefferson	19,300	19,000	98
	Somerset	30,900	30,200	98



Net Weekly Circulation	State County	Total Households	TV Households	%
50% & Over				
WEST VIRGINIA				
	Grant	3,600	3,500	97
MARYLAND				
Between 25-49%	Allegany	28,800	28,600	99
	Garrett	9,800	9,700	98
PENNSYLVANIA				
	Fulton	5,600	5,400	96
	Mifflin	18,200	17,600	97
	Westmoreland	144,800	143,100	99
WEST VIRGINIA				
	Hardy	3,700	3,600	97
Between 5-24%				
PENNSYLVANIA				
	Butler	56,000	55,300	99
	Clinton	14,400	14,100	98
	Fayette	58,500	57,300	98
	Franklin	46,000	44,600	97
	Lawrence	38,100	37,500	98
	Mc Kean	18,200	17,800	98
	Mercer	46,200	45,400	98
	Potter	7,000	6,800	97
	Venango	23,800	23,100	97
	Washington	81,100	79,900	99
WEST VIRGINIA				
	Hampshire	6,100	6,000	98
	Mineral	10,400	10,300	99
	Pendleton	3,000	2,900	97
	Preston	11,400	11,200	98
Totals		1,000,200	982,600	98
Net Weekly Circulation (1990)				436,300
Average Daily Circulation (1990)				256,700

Pennsylvania—Johnstown

WWCP-TV

Ch. 8

Network Service: Fax.

Licensee: Evergreen Bcstg. Corp., 1450 Scalp Ave., Johnstown, PA 15904.

Studio: 1450 Scalp Ave., Johnstown, PA 15904.

Telephone: 814-266-8088. TWX: 411262488950. Fax: 814-266-7749.

Technical Facilities: Channel No. 8 (180-186 MHz). Authorized power: 166-kw visual, 16.6-kw aural. Antenna: 1208-ft. above av. terrain, 270-ft. above ground, 3175-ft. above sea level.

Latitude 40° 10' 53"
Longitude 79° 09' 06"

Transmitter: Approx. 6-mi. SE of Ligonier, near Hwy. 30.

Satellite Earth Stations: Microdyne, 7-meter C-band; ChannelMaster, 4.4-meter C-band; RCA, 3-meter Ku-band; ChannelMaster, M/A-Corn, Microdyne receivers.

News Service: INN.

Ownership: Smith Broadcasting Group Inc. (Group Owner).

Began Operation: October 13, 1986.

Represented (sales): Katz Independent TV Sales.

Represented (legal): Hogan & Hartson.

Represented (engineering): Jules Cohen & Associates, P.C.

Personnel:

MARTIN H. OSTROW, general manager & general sales manager.

CHRISTOPHER J. TAYLOR, station manager.

RON KABO, local sales manager.

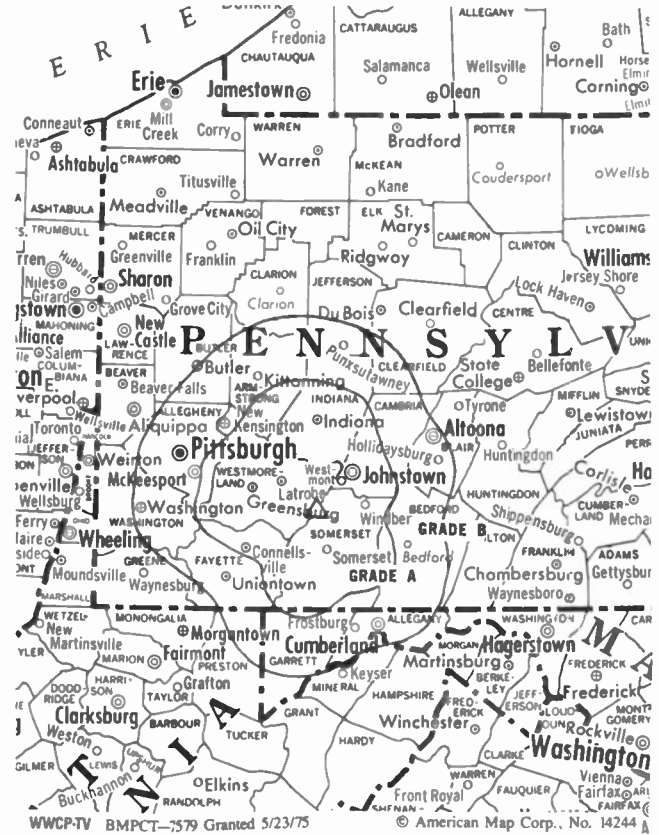
ROBERT ANDRADE, chief engineer.

Rates: On request.

City of License: Johnstown. ADI: Johnstown-Altoona. Rank: 88.

Total Households: ©MSI Consumer Market Data as of 1/1/90. TV Homes, TV% and Circulation ©1990 Arbitron. County coverage based on Arbitron study.

Net Weekly Circulation	State County	Total Households	TV Households	%
50% & Over	PENNSYLVANIA			
	Blair	50,800	50,000	98
	Cambria	63,000	62,200	99
	Somerset	30,900	30,200	98
Between 25-49%	MARYLAND			
	Garrett	9,800	9,700	98
	PENNSYLVANIA			
	Armstrong	30,500	30,000	98
	Bedford	17,900	17,400	97
	Cameron	2,700	2,700	100
	Centre	40,400	39,400	98
	Clarion	15,000	14,700	98
	Elk	14,000	13,800	98
	Forest	1,900	1,900	100
	Huntingdon	15,400	15,000	97
	Indiana	32,900	32,300	98
	Jefferson	19,300	19,000	98
	Westmoreland	144,800	143,100	99



Net Weekly Circulation	State County	Total Households	TV Households	%
Between 25-49%	WEST VIRGINIA			
	Grant	3,600	3,500	97
Between 5-24%	MARYLAND			
	Allegany	28,800	28,600	99
	PENNSYLVANIA			
	Butler	56,000	55,300	99
	Clearfield	30,800	30,300	98
	Fayette	58,500	57,300	98
	Greene	15,400	15,100	98
	Lawrence	38,100	37,500	98
	Mifflin	18,200	17,600	97
	Washington	81,100	79,900	99
WEST VIRGINIA				
Preston	11,400	11,200	98	
Totals		831,200	817,700	98
Net Weekly Circulation (1990)			244,900	
Average Daily Circulation (1990)			97,500	

**Need Broadcast TV or Cable TV Mail Labels
From the Factbook?**

*Call Information Marketing Services
703-821-8130*

Pennsylvania—Lancaster

WGAL-TV

Ch. 8

Network Service: NBC.

Licensee: Pulitzer Bcstg. Co., Box 7127, Lancaster, PA 17604.

Studios: Lincoln Hwy. West, Lancaster, PA 17604; 333 Market St., Harrisburg, PA 17100; 18 S. George St., Market Way South, York, PA, 17401.

Mailing Address: Box 7127, Lancaster, PA 17604.

Telephone: 717-393-5851. TWX: 510-600-1877.

Fax: 717-393-9484, sales; 717-295-7457, news.

Technical Facilities: Channel No. 8 (180-186 MHz). Authorized power: 107-kw visual, 21.4-kw aural. Antenna: 1360-ft. above av. terrain, 823-ft. above ground, 1849-ft. above sea level.

Latitude 40° 02' 04"
Longitude 76° 37' 08"

Transmitter: 2.25-mi. NE of Hallam, PA.

Multichannel TV Sound: Stereo and separate audio program.

Satellite Earth Stations: Harris, 8.8-meter C-band; RCA Ku-band; Harris receivers.

News Services: AP, UPI.

Ownership: Pulitzer Broadcasting Co. (Group Owner).

Began Operation: March 18, 1949. Sale to present owner by Steinman Stations approved by FCC Oct. 5, 1978 (Television Digest, Vol. 17:50).

Represented (sales): Blair Television.

Represented (legal): Verner, Lipfert, Bernhard, McPherson & Hand.

Represented (engineering): A. D. Ring & Associates, P.C.

Personnel:

DAVID McATEE, vice president & general manager.

NELSON SEARS, program manager.

RIGBY WILSON, general sales manager.

JOHN FEESER, local sales manager.

MICHAEL TULLY, national sales manager.

ED WICKENHEISER, news director.

FRED WOSKOFF, marketing, promotion & creative services manager.

PAT SAAM, commercial operations manager.

ROBERT B. GOOD JR., chief engineer.

ROBERT SINGER, business manager.

Highest 30 Sec. Rate: \$2500.

NETWORK BASE HOURLY RATE: \$3350.

City of License: Lancaster. ADI: Harrisburg-York-Lancaster-Lebanon. Rank: 45.

Total Households: ©MSI Consumer Market Data as of 1/1/90. TV Homes, TV% and Circulation ©1990 Arbitron. County coverage based on Arbitron study.

Net Weekly Circulation	State County	Total Households	TV Households	%
50% & Over	PENNSYLVANIA			
	Adams	26,100	25,500	98
	Cumberland	73,800	72,600	98
	Dauphin	97,200	95,400	98
	Franklin	46,000	44,600	97



Net Weekly Circulation	State County	Total Households	TV Households	%
50% & Over	Juniata	7,700	7,400	96
	Lancaster	149,100	144,500	97
	Lebanon	42,000	41,100	98
	Mifflin	18,200	17,600	97
	Perry	15,600	15,200	97
	Snyder	12,900	12,400	96
	York	128,200	126,000	98
Between 25-49%	PENNSYLVANIA			
	Berks	129,300	127,300	98
	Fulton	5,600	5,400	96
	Northumberland	40,600	39,500	97
	Schuylkill	63,600	62,300	98
Between 5-24%	MARYLAND			
	Carroll	41,500	41,300	100
	Cecil	24,600	24,500	100
	Frederick	49,100	48,800	99
	Harford	57,900	57,600	99
PENNSYLVANIA	Chester	127,200	125,500	99
	Huntingdon	15,400	15,000	97
	Montour	6,200	6,000	97
	Union	11,400	10,900	96
	Totals		1,189,200	1,166,400
Net Weekly Circulation (1990)			663,600	
Average Daily Circulation (1990)			385,300	

Pennsylvania—Lancaster-Lebanon

WLYH-TV

Ch. 15

Network Service: CBS.

Licensee: Gateway Communications Inc., One Bala Plaza, Suite 237, Bala Cynwyd, PA 19004.

Studio: Park City Center, Lancaster, PA.

Mailing Address: Box 1283, Lebanon, PA 17042.

Telephone: 717-273-4551. TWX: 510-650-4953. Fax: 717-270-0901.

Technical Facilities: Channel No. 15 (476-482 MHz). Authorized power: 1050-kw max. & 676-kw horizontal visual, 68-kw max. & 33.8-kw horizontal aural. Antenna: 1364-ft. above av. terrain, 1062-ft. above ground, 1940-ft. above sea level.

Latitude 40° 15' 45"
Longitude 76° 27' 53"

Transmitter: Television Hill, RD 5.

Satellite Earth Stations: Scientific-Atlanta, 7-meter C-band; Scientific-Atlanta, 4-meter C-band; AFC, 3.6-meter Ku-band; 4-meter Ku & C-band; Drake, Scientific-Atlanta receivers.

News Services: AP, CBS, CNN.

Ownership: Gateway Communications Inc. (Group Owner).

Began Operation: October 9, 1953 but left air Oct. 16, 1954. Sold to Triangle Publications by radio WLBR-Lebanon News interests and station resumed operation May 2, 1957 (Television Digest, Vol. 11:27, 13:18). Sale by Triangle to present owner approved by FCC Sept. 20, 1972 (Vol. 11:50; 12:39).

Represented (sales): Seltel Inc.

Represented (engineering): Smith & Powstenko.

Personnel:

- DAVID F. METZ, general manager.
- BOB PATTERSON, program director.
- JUDI FISHER, national sales manager.
- KATHY MORGAN, business manager.
- CLIFF ESHBACH, news director.
- JAN HRABOVSKY, promotion manager.
- TIM COSTLEY, chief engineer.

Highest 30 Sec. Rate: \$600.

NETWORK BASE HOURLY RATE: \$400.

City of License: Lancaster. ADI: Harrisburg-York-Lancaster-Lebanon. Rank: 45.

Total Households: ©MSI Consumer Market Data as of 1/1/90. TV Homes, TV% and Circulation ©1990 Arbitron. County coverage based on Arbitron study.

Net Weekly Circulation	State County	Total Households	TV Households	%
50% & Over	PENNSYLVANIA			
	Lebanon	42,000	41,100	98
Between 25-49%	PENNSYLVANIA			
	Berks	129,300	127,300	98
	Dauphin	97,200	95,400	98
	Juniata	7,700	7,400	96



Net Weekly Circulation	State County	Total Households	TV Households	%
Between 25-49%	PENNSYLVANIA			
	Lancaster	149,100	144,500	97
	Perry	15,600	15,200	97
	Schuylkill	63,600	62,300	98
	York	128,200	126,000	98
Between 5-24%	PENNSYLVANIA			
	Adams	26,100	25,500	98
	Cumberland	73,800	72,600	98
	Franklin	46,000	44,600	97
	Mifflin	18,200	17,600	97
	Northumberland	40,600	39,500	97
	Snyder	12,900	12,400	96
Totals		850,300	831,400	98
Net Weekly Circulation (1990)				257,300
Average Daily Circulation (1990)				87,800

Some 23,705 key industry people can see your message when you advertise in the **Television & Cable Factbook**

Pennsylvania—Philadelphia

KYW-TV

Ch. 3

Network Service: NBC.

Licensee: Group W Television Inc., Independence Mall East, Philadelphia, PA 19106.

Studio: Independence Mall East, Philadelphia, PA 19106.

Telephone: 215-238-4700. **Fax:** 215-238-4907.

Technical Facilities: Channel No. 3 (60-66 MHz). Authorized power: 99.5-kw visual, 9.95-kw aural. Antenna: 1000-ft. above av. terrain, 1116-ft. above ground, 1369-ft. above sea level.

Latitude 40° 02' 38"
Longitude 75° 14' 26"

Transmitter: Roxborough, PA.

Multichannel TV Sound: Stereo and separate audio program.

Satellite Earth Stations: Transmit/recvie Scientific-Atlanta, 10-meter C-band; Vertex, 4.5-meter Ku-band; Scientific-Atlanta, 3-meter Ku-band; Scientific-Atlanta receivers.

AM Affiliate: KYW, 50-kw, 1060 kHz.

FM Affiliate: WMMR-FM.

News Services: AP, Group W Newsfeed, UPI.

Ownership: Group W—Westinghouse Broadcasting (Group Owner).

Began Operation: September 1, 1941. Sold to Westinghouse Bcstg. by Philco Corp. in 1953 (Television Digest, Vol. 9:8, 22); then transferred to NBC in deal approved Dec. 21, 1955 (Vol. 11:2, 12:3). Transfer from NBC back to Westinghouse under order by FCC approved Feb. 17, 1965 (Vol. 5:7, 8, 25).

Represented (sales): Group W Television Sales.

Personnel:

JONATHAN KLEIN, vice president & general manager.
ALLEN MURPHY, general sales manager.
ROBERT ROSS, director of broadcast operations & engineering.
JAMES EATON, program director.
JIM ZURATT, controller.
SCOTT HERMAN, news director.
DICK GOGGIN, promotion director.
CHARLES THOMSON, editorial director.
SUSAN COHEN-DICKLER, executive producer.
IONA HARPER, human resources manager.
JOANNE CALABRIA, communications director.

Rates: On request.

City of License: Philadelphia. ADI: Philadelphia. Rank: 4.

Total Households: ©MSI Consumer Market Data as of 1/1/90. TV Homes, TV% and Circulation ©1990 Arbitron. County coverage based on Arbitron study.

Net Weekly Circulation	State County	Total Households	TV Households	%
50% & Over	DELAWARE			
	Kent	38,600	38,300	99
	New Castle	155,200	154,500	100
	NEW JERSEY			
	Atlantic	83,400	81,900	98
	Burlington	137,300	136,100	99
	Camden	183,900	182,300	99
	Cape May	41,700	41,000	98
	Cumberland	49,100	48,500	99
	Gloucester	76,900	76,300	99
Mercer	119,700	118,000	99	
Salem	24,800	24,500	99	
Warren	33,400	32,900	99	



KYW-TV BPC:T-2214 Granted 3/20/57

© American Map Corp., 14244

Net Weekly Circulation	State County	Total Households	TV Households	%
50% & Over	PENNSYLVANIA			
	Berks	129,300	127,300	98
	Bucks	191,900	190,200	99
	Chester	127,200	125,500	99
	Delaware	211,800	210,200	99
	Lehigh	114,200	112,600	99
	Montgomery	255,500	253,000	99
	Northampton	91,600	90,200	98
	Philadelphia	639,700	629,000	98
	Between 25-49%	DELAWARE		
Sussex		43,700	43,100	99
MARYLAND				
Cecil		24,600	24,500	100
NEW JERSEY				
Hunterdon	35,300	34,800	99	
Ocean	172,100	170,500	99	
Between 5-24%	PENNSYLVANIA			
	Carbon	21,900	21,500	98
	Lancaster	149,100	144,500	97
	Lebanon	42,000	41,100	98
	Monroe	35,100	34,500	98
	Schuylkill	63,600	62,300	98
	MARYLAND			
Kent	6,600	6,500	98	
NEW JERSEY				
Monmouth	207,500	205,400	99	
Somerset	81,100	80,300	99	
PENNSYLVANIA				
Columbia	23,400	23,000	98	
Luzerne	129,100	127,400	99	
Totals		3,740,300	3,691,700	99
Net Weekly Circulation (1990)				2,564,800
Average Daily Circulation (1990)				1,419,400

Pennsylvania—Philadelphia

WCAU-TV

Ch. 10

Network Service: CBS.

Licensee: CBS Inc., City Ave. & Monument Rd., Philadelphia, PA 19131.

Studio: City Ave. & Monument Rd., Philadelphia, PA 19131.

Telephone: 215-668-5510.

Technical Facilities: Channel No. 10 (192-198 MHz). Authorized power: 191-kw visual, 19.1-kw aural. Antenna: 1160-ft. above av. terrain, 1139-ft. above ground, 1421-ft. above sea level.

Latitude 40° 02' 31"
Longitude 75° 14' 11"

Transmitter: Domino Lane & Fowler St., Roxborough, PA.

Multichannel TV Sound: Stereo only.

Satellite Earth Stations: Scientific-Atlanta, 7-meter C-band; Andrew, 5.6-meter Ku-band; Microdyne, Scientific-Atlanta receivers.

AM Affiliate: WCAU, 50-kw, 1210 kHz.

FM Affiliate: WCAU-FM, 8.9-kw, 98.1 MHz (No. 251), 1000-ft.

News Services: AP, UPI.

Ownership: CBS Inc. (Group Owner).

Began Operation: March 15, 1948. Sale to present owner by Philadelphia Bulletin interests approved July 23, 1958 by FCC (Television Digest, Vol. 13:51; 14:1, 18, 27, 30).

Represented (sales): CBS Television Stations National Sales.

Personnel:

EUGENE LOTHERY, vice president & general manager.

CARL WENHOLD, vice president & station manager.

PHIL SALAS, general sales manager.

DAVE KENWORTHY, director of communications.

DAVID HARVEY, director, operations & engineering.

CHRISTINE BOEKE, director, marketing services.

PAUL GLUCK, news director.

JOANNE WILDER, director, community affairs.

Rates: On request.

NETWORK BASE HOURLY RATE: \$4000.

City of License: Philadelphia. ADI: Philadelphia. Rank: 4.

Total Households: ©MSI Consumer Market Data as of 1/1/90. TV Homes, TV% and Circulation ©1990 Arbitron. County coverage based on Arbitron study.

Net Weekly Circulation	State County	Total Households	TV Households	%
50% & Over	DELAWARE			
	Kent	38,600	38,300	99
	New Castle	155,200	154,500	100
	NEW JERSEY			
	Atlantic	83,400	81,900	98
	Burlington	137,300	136,100	99
	Camden	183,900	182,300	99
	Cape May	41,700	41,000	98
	Cumberland	49,100	48,500	99
	Gloucester	76,900	76,300	99
	Mercer	119,700	118,000	99
	Salem	24,800	24,500	99
	PENNSYLVANIA			
	Berks	129,300	127,300	98
Bucks	191,900	190,200	99	



Net Weekly Circulation	State County	Total Households	TV Households	%
50% & Over	CHESTER COUNTY			
	Carbon	21,900	21,500	98
	Chester	127,200	125,500	99
	Delaware	211,800	210,200	99
	Lehigh	114,200	112,600	99
	Monroe	35,100	34,500	98
	Montgomery	255,500	253,000	99
	Northampton	91,600	90,200	98
	Philadelphia	639,700	629,000	98
Schuylkill	63,600	62,300	98	
Between 25-49%	MARYLAND			
	Cecil	24,600	24,500	100
	NEW JERSEY			
	Hunterdon	35,300	34,800	99
	Ocean	172,100	170,500	99
Warren	33,400	32,900	99	
Between 5-24%	PENNSYLVANIA			
	Lancaster	149,100	144,500	97
	DELAWARE			
	Sussex	43,700	43,100	99
	MARYLAND			
	Caroline	9,300	9,200	99
	Kent	6,600	6,500	98
	NEW JERSEY			
	Monmouth	207,500	205,400	99
	Somerset	81,100	80,300	99
PENNSYLVANIA				
Columbia	23,400	23,000	98	
Lebanon	42,000	41,100	98	
Totals		3,620,500	3,573,500	99
Net Weekly Circulation (1990)			2,469,600	
Average Daily Circulation (1990)			1,279,400	

Pennsylvania—Philadelphia

WGBS-TV

Ch. 57

Network Service: None, independent.

Licensee: Combined Broadcasting Inc.

Studio: 420 North 20th St., Philadelphia, PA 19130.

Telephone: 215-563-5757. TWX: 215-563-5687.

Technical Facilities: Channel No. 57 (728-734 MHz). Authorized power: 5000-kw max. visual, 500-kw max. aural. Antenna: 1159-ft. above av. terrain, 1134-ft. above ground, 1376-ft. above sea level.

Latitude 40° 02' 21"
Longitude 75° 14' 13"

Transmitter: Umbria & Paoli Ave., Roxborough.

Satellite Earth Stations: Microdyne, 7-meter; Prodelin, 4.5-meter.

Ownership: Combined Broadcasting Inc. (Group Owner).

Began Operation: June 15, 1981. FCC approved sale to Grant Bcstg. by Leon S. Gross, et al., April 24, 1985. Transfer to present owners approved June 8, 1988.

Represented (sales): Katz Independent TV Sales.

Represented (legal): Loeb & Loeb.

Personnel:

ROBERT E. O'CONNOR, president.

CAROL C. HEALEY, station manager.

EDWARD SHAFFER, general sales manager.

RICHARD HAMMOND, local sales manager.

RICHARD QUINTO, chief engineer.

MARK COOPER, promotion director.

KATHLEEN GORMAN, business manager.

Rates: On request.

City of License: Philadelphia. ADI: Philadelphia. Rank: 4.

Total Households: ©MSI Consumer Market Data as of 1/1/90. TV Homes, TV% and Circulation ©1990 Arbitron. County coverage based on Arbitron study.

Net Weekly Circulation	State County	Total Households	TV Households	%
Between 25-49%	DELAWARE			
	New Castle	155,200	154,500	100
	NEW JERSEY			
	Atlantic	83,400	81,900	98
	Burlington	137,300	136,100	99
	Camden	183,900	182,300	99
	Cumberland	49,100	48,500	99
	Gloucester	76,900	76,300	99
	Salem	24,800	24,500	99
	PENNSYLVANIA			
	Bucks	191,900	190,200	99
	Chester	127,200	125,500	99



Net Weekly Circulation	State County	Total Households	TV Households	%
Between 25-49%	Delaware	211,800	210,200	99
	Montgomery	255,500	253,000	99
	Philadelphia	639,700	629,000	98
Between 5-24%	DELAWARE			
	Kent	38,600	38,300	99
	MARYLAND			
	Cecil	24,600	24,500	100
	NEW JERSEY			
	Cape May	41,700	41,000	98
	Hunterdon	35,300	34,800	99
	Mercer	119,700	118,000	99
	Ocean	172,100	170,500	99
	PENNSYLVANIA			
Berks	129,300	127,300	98	
Lancaster	149,100	144,500	97	
Lebanon	42,000	41,100	98	
Totals		2,889,100	2,852,000	99
Net Weekly Circulation (1990)				950,200
Average Daily Circulation (1990)				309,400

Pennsylvania—Philadelphia

WPHL-TV

Ch. 17

Network Service: None, independent.

Licensee: WPHL-TV Inc., 5001 Wynnefield Ave., Philadelphia, PA 19131.

Studio: 5001 Wynnefield Ave., Philadelphia, PA 19131.

Telephone: 215-878-1700. Telex: 497-6664. Fax: 215-379-3665.

Technical Facilities: Channel No. 17 (488-494 MHz). Authorized power: 2340-kw max. & 1290-kw horizontal visual, 350-kw max. aural. Antenna: 1050-ft. above av. terrain, 1092-ft. above ground, 1313-ft. above sea level.

Latitude 40° 02' 30"
Longitude 75° 14' 24"

Transmitter: E. Domino Lane.

Multichannel TV Sound: Stereo only.

Satellite Earth Stations: Andrew, 4.5-meter C-band; AFC, 3.7-meter Ku-band; M/A-Com, Scientific-Atlanta receivers.

Ownership: Taft Broadcasting Partners L.P. (Group Owner).

Began Operation: July 17, 1960, but left air Aug. 1, 1962. Resumed operation Sept. 17, 1965. Assignment of license to U.S. Communications (AVC Corp.) approved by FCC Dec. 6, 1967. Sale to Providence Journal by AVC Corp. approved by FCC Nov. 16, 1978 (Television Digest, Vol. 18:20). Sale to present owners approved Oct. 22, 1987 (Vol. 27:30).

Represented (sales): TeleRep Inc.

Represented (legal): Koteen & Naftalin.

Represented (engineering): A. D. Ring & Associates, P.C.

Personnel:

RANDALL SMITH, executive vice president & general manager.

STEPHEN MOSKO, vice president & station manager.

BRUCE WIETLISBACH, vice president, finance.

JAN DICKLER, general sales manager.

TIM CABREY, national sales manager.

KAREN CORBIN, director of marketing & programming.

WANDA FLETCHER, operations manager.

DAVID SMITH, engineering manager.

Highest 30 Sec. Rate: \$5000.

City of License: Philadelphia. ADI: Philadelphia. Rank: 4.

Total Households: ©MSI Consumer Market Data as of 1/1/90. TV Homes, TV% and Circulation ©1990 Arbitron. County coverage based on Arbitron study.

Net Weekly Circulation	State County	Total Households	TV Households	%
50% & Over	NEW JERSEY Salem	24,800	24,500	99
	PENNSYLVANIA Philadelphia	639,700	629,000	98
Between 25-49%	DELAWARE Kent	38,600	38,300	99
	New Castle	155,200	154,500	100
	NEW JERSEY Atlantic	83,400	81,900	98
	Burlington	137,300	136,100	99
	Camden	183,900	182,300	99
	Cape May	41,700	41,000	98
	Cumberland	49,100	48,500	99
	Gloucester	76,900	76,300	99
	Mercer	119,700	118,000	99
	Ocean	172,100	170,500	99
	PENNSYLVANIA Berks	129,300	127,300	98



Net Weekly Circulation	State County	Total Households	TV Households	%
Between 25-49%	Bucks	191,900	190,200	99
	Carbon	21,900	21,500	98
	Chester	127,200	125,500	99
	Dauphin	97,200	95,400	98
	Delaware	211,800	210,200	99
	Lancaster	149,100	144,500	97
	Lebanon	42,000	41,100	98
	Lehigh	114,200	112,600	99
	Montgomery	255,500	253,000	99
	Northampton	91,600	90,200	98
Between 5-24%	Northumberland	40,600	39,500	97
	Schuylkill	63,600	62,300	98
	DELAWARE Sussex	43,700	43,100	99
	MARYLAND Cecil	24,600	24,500	100
	NEW JERSEY Hunterdon	35,300	34,800	99
Middlesex	233,600	231,700	99	
Somerset	81,100	80,300	99	
(Continued on page A-987)				
Totals		4,073,000	4,017,000	99
Net Weekly Circulation (1990)			1,385,400	
Average Daily Circulation (1990)			454,400	

THE TED HEPBURN COMPANY

Our firm acted as financial advisor and broker in the 1978 sale of WPHL-TV

Ted Hepburn, President Todd Hepburn, Vice-President
325 Garden Road, Palm Beach, Florida 33480 (407) 863-8995
P.O. Box 42401, Cincinnati, Ohio 45242 (513) 791-8730

Pennsylvania—Philadelphia

WPVI-TV

Ch. 6

Network Service: ABC.

Licensee: Capital Cities/ABC Inc., 4100 City Line Ave., Philadelphia, PA 19131.

Studio: 4100 City Line Ave., Philadelphia, PA 19131.

Telephone: 215-878-9700. TWX: 710-670-9799.

Technical Facilities: Channel No. 6 (82-88 MHz). Authorized power: 74-kw visual, 14.8-kw aural. Antenna: 1094-ft. above av. terrain, 1111-ft. above ground, 1369-ft. above sea level.

Latitude 40° 02' 38"
Longitude 75° 14' 26"

Transmitter: Culp St., Roxborough, PA.

Multichannel TV Sound: Stereo only.

Satellite Earth Stations: Transmit/receive Andrew, 5.6-meter Ku-band; Scientific-Atlanta, 7-meter C-band; Andrew, Scientific-Atlanta receivers.

News Services: ABC, AP, CNN, UPI.

Ownership: Capital Cities/ABC Inc. (Group Owner).

Began Operation: September 13, 1947. Sale to present owner by Triangle Publications approved by FCC Feb. 24, 1971 (Television Digest, Vol. 10:8, 9; 11:9).

Represented (sales): Capital Cities/ABC National TV Sales.

Represented (legal): Wilmer, Cutler & Pickering.

Personnel:

ALAN NESBITT, president & general manager.

TODD WHEELER, director of sales.

MICHAEL CASCIO, director of public affairs.

CHARLES D. DUNN, national sales manager.

IRWIN L. ROSS, chief engineer.

ROBERT APFEL, business manager.

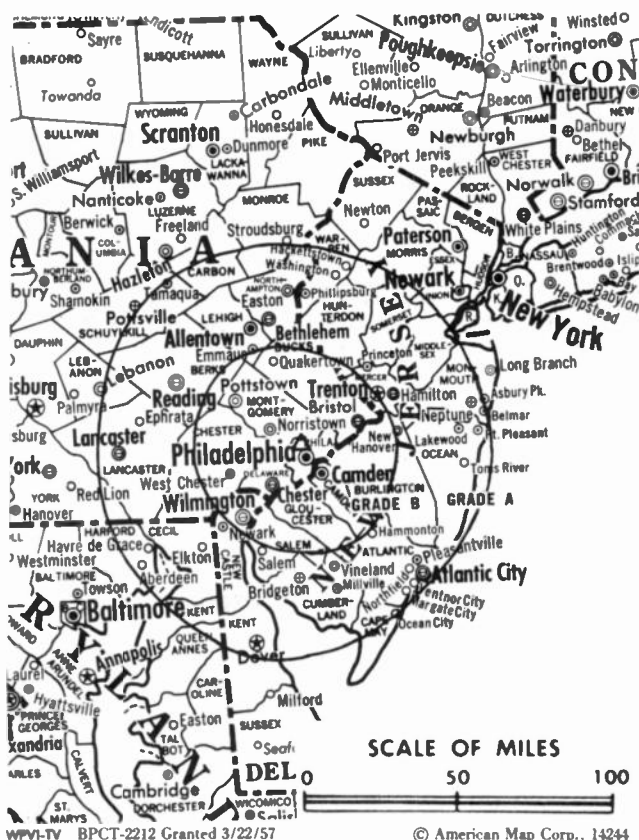
CHARLES R. BRADLEY, director of programming & operations.

Rates: On request.

City of License: Philadelphia. ADI: Philadelphia. Rank: 4.

Total Households: ©MSI Consumer Market Data as of 1/1/90. TV Homes, TV% and Circulation ©1990 Arbitron. County coverage based on Arbitron study.

Net Weekly Circulation	State County	Total Households	TV Households	%	
50% & Over	DELAWARE				
		Kent	38,600	38,300	99
		New Castle	155,200	154,500	100
	NEW JERSEY				
		Atlantic	83,400	81,900	98
		Burlington	137,300	136,100	99
		Camden	183,900	182,300	99
		Cape May	41,700	41,000	98
		Cumberland	49,100	48,500	99
		Gloucester	76,900	76,300	99
		Mercer	119,700	118,000	99
		Salem	24,800	24,500	99
		Warren	33,400	32,900	99
	PENNSYLVANIA				
		Berks	129,300	127,300	98
		Bucks	191,900	190,200	99
		Chester	127,200	125,500	99



Net Weekly Circulation	State County	Total Households	TV Households	%	
50% & Over	DELAWARE				
		Lancaster	149,100	144,500	97
		Lehigh	114,200	112,600	99
		Monroe	35,100	34,500	98
		Montgomery	255,500	253,000	99
		Northampton	91,600	90,200	98
		Philadelphia	639,700	629,000	98
		Schuylkill	63,600	62,300	98
Between 25-49%	MARYLAND				
		Cecil	24,600	24,500	100
	NEW JERSEY				
		Hunterdon	35,300	34,800	99
	Ocean	172,100	170,500	99	
	PENNSYLVANIA				
	Carbon	21,900	21,500	98	
Between 5-24%	DELAWARE				
		Sussex	43,700	43,100	99
	MARYLAND				
		Kent	6,600	6,500	98
	NEW JERSEY				
		Monmouth	207,500	205,400	99
		Somerset	81,100	80,300	99
	PENNSYLVANIA				
		Dauphin	97,200	95,400	98
		Lebanon	42,000	41,100	98
	Northumberland	40,600	39,500	97	
Totals		3,725,600	3,676,200	99	
Net Weekly Circulation (1990)			2,677,600		
Average Daily Circulation (1990)			1,722,400		

Pennsylvania—Philadelphia

WTXF-TV

Ch. 29

Network Service: Fox.

Licensee: TVX of Philadelphia Inc., 330 Market St., Philadelphia, PA 19106.

Studio: 330 Market St., Philadelphia, PA 19106.

Telephone: 215-925-2929. TWX: 710-670-1979. Fax: 215-925-2420.

Technical Facilities: Channel No. 29 (560-566 MHz). Authorized power: 5000-kw max. & 3470-kw horizontal visual, 500-kw max. & 347-kw horizontal aural. Antenna: 1140-ft. above av. terrain, 1190-ft. above ground, 1415-ft. above sea level.

Latitude 40° 02' 26"
Longitude 75° 14' 20"

Transmitter: 340 Domino Lane.

Satellite Earth Stations: Vertex, 8.8-meter C-band; Microdyne, 3.6-meter C-band; Winegard, 3-meter Ku & C-band; Vertex, 3-meter C-band; Chapparral, Harris, Kenwood receivers.

News Services: AP, CNN.

Ownership: TVX Broadcast Group (Group Owner).

Began Operation: May 16, 1965. Sale to Taft Bcstg. approved by FCC May 7, 1969 (Television Digest, Vol. 9.21). Sale by Taft to present owners approved by FCC Feb. 20, 1987 (Vol. 27:9, 14, 15).

Represented (sales): Setel Inc.

Personnel:

JAMES D. BOAZ, general manager.
MICHAEL CONWAY, station manager.
WALT DeHAVEN, general sales manager.
BRAD WAGNER, local sales manager.
BILL BALLARD, local sales manager.
LONNIE BURSTEIN, program manager.
ROGER LAMAY, news director.
DENISE ROLFE, promotion manager.
KENT VON HERTSENBERG, business manager.
DIANE KRACH, chief engineer.

Rates: On request.

City of License: Philadelphia. ADI: Philadelphia. Rank: 4.

Total Households: ©MSI Consumer Market Data as of 1/1/90. TV Homes, TV% and Circulation ©1990 Arbitron. County coverage based on Arbitron study.

Net Weekly Circulation	State County	Total Households	TV Households	%
50% & Over	DELAWARE			
	Kent	38,600	38,300	99
	New Castle	155,200	154,500	100
	NEW JERSEY			
	Atlantic	83,400	81,900	98
	Burlington	137,300	136,100	99
	Camden	183,900	182,300	99
	Cape May	41,700	41,000	98
	Cumberland	49,100	48,500	99
	Gloucester	76,900	76,300	99
	Salem	24,800	24,500	99
	PENNSYLVANIA			
	Berks	129,300	127,300	98
	Bucks	191,900	190,200	99
	Carbon	21,900	21,500	98
	Chester	127,200	125,500	99
	Delaware	211,800	210,200	99
Montgomery	255,500	253,000	99	
Philadelphia	639,700	629,000	98	
Between 25-49%	MARYLAND			
	Cecil	24,600	24,500	100
	NEW JERSEY			
	Mercer	119,700	118,000	99



Net Weekly Circulation	State County	Total Households	TV Households	%
Between 25-49%	Ocean	172,100	170,500	99
	Warren	33,400	32,900	99
	PENNSYLVANIA			
	Dauphin	97,200	95,400	98
	Lackawanna	85,600	84,600	99
	Lancaster	149,100	144,500	97
	Lehigh	114,200	112,600	99
	Monroe	35,100	34,500	98
	Northampton	91,600	90,200	98
	Schuylkill	63,600	62,300	98
	DELAWARE			
	Sussex	43,700	43,100	99
	Between 5-24%	MARYLAND		
Caroline		9,300	9,200	99
NEW JERSEY				
Hunterdon		35,300	34,800	99
Middlesex		233,600	231,700	99
Monmouth		207,500	205,400	99
Morris		150,500	149,400	99
Somerset		81,100	80,300	99
Sussex		45,500	44,800	98
PENNSYLVANIA				
Clinton		14,400	14,100	98
Columbia		23,400	23,000	98
Cumberland		73,800	72,600	98
Lebanon	42,000	41,100	98	
Luzerne	129,100	127,400	99	
Lycoming	44,300	43,000	97	
Montour	6,200	6,000	97	
(Continued on page A-987)				
Totals		4,723,500	4,660,200	99
Net Weekly Circulation (1990)			2,082,800	
Average Daily Circulation (1990)			918,600	

Pennsylvania—Pittsburgh

KDKA-TV

Ch. 2

Network Service: CBS.

Licensee: Group W Television Inc., One Gateway Center, Pittsburgh, PA 15222-1465.

Studio: One Gateway Center, Pittsburgh, PA 15222-1465.

Telephone: 412-392-2200. TWX: 710-664-4380. Telex: 62005478.

Fax: 412-392-3207; 412-392-2276 (sales).

Technical Facilities: Channel No. 2 (54-60 MHz). Authorized power: 100-kw visual, 10-kw aural. Antenna: 990-ft. above av. terrain, 683-ft. above ground, 2049-ft. above sea level.

Latitude 40° 29' 38.22"
Longitude 80° 01' 09.40"

Transmitter: 4101 Grizella St.

Multichannel TV Sound: Stereo and separate audio program.

Satellite Earth Stations: Transmit/receive Scientific-Atlanta, 10-meter C-band; Vertex, 4.6-meter Ku-band; Scientific-Atlanta receivers.

SNM Mobile Dish: Satcom, 2.3-meter Ku-band.

AM Affiliate: KDKA, 50-kw, 1020 kHz.

News Services: AP, Group W Newsfeed.

Ownership: Group W—Westinghouse Broadcasting (Group Owner).

Began Operation: January 11, 1949 as WDTV. Sale to present owners by DuMont Laboratories approved by FCC Jan. 5, 1955 (Television Digest, Vol. 10:49; 11:2).

Represented (sales): Group W Television Sales.

Represented (legal): Wilkes, Artis, Hedrick & Lane, Chartered.

Personnel:

JOSEPH BERWANGER, vice president & general manager.

JAYNE ADAIR, program manager.

BRUCE KAPLAN, director of sales & marketing.

PHIL JOHNSON, director of sales.

SUE McINERNEY, news director.

HOWARD MURPHY, controller.

LORRAINE SNEBOLD, creative services director.

JOHN J. CVETIC, engineering manager.

JERRY KALKE, director, broadcast operations & engineering.

Rates: On request.

NETWORK BASE HOURLY RATE: \$2800.

City of License: Pittsburgh. ADI: Pittsburgh. Rank: 17.

Total Households: ©MSI Consumer Market Data as of 1/1/90. TV Homes, TV% and Circulation ©1990 Arbitron. County coverage based on Arbitron study.

Net Weekly Circulation	State County	Total Households	TV Households	%
50% & Over	MARYLAND			
	Garrett	9,800	9,700	98
	OHIO			
	Jefferson	31,800	31,400	99
	PENNSYLVANIA			
	Allegheny	547,300	540,500	99
	Armstrong	30,500	30,000	98
	Beaver	71,500	70,700	99
	Butler	56,000	55,300	99
	Clarion	15,000	14,700	98
	Fayette	58,500	57,300	98
	Forest	1,900	1,900	100
	Greene	15,400	15,100	98
	Indiana	32,900	32,300	98
Jefferson	19,300	19,000	98	
Lawrence	38,100	37,500	98	
Somerset	30,900	30,200	98	



Net Weekly Circulation	State County	Total Households	TV Households	%
50% & Over	VENANGO	23,800	23,100	97
	WASHINGTON	81,100	79,900	99
	WESTMORELAND	144,800	143,100	99
	WEST VIRGINIA			
	Brooke	10,700	10,700	100
	Hancock	14,900	14,900	100
	Marion	25,200	25,000	99
Monongalia	29,300	28,900	99	
Between 25-49%	OHIO			
	Belmont	30,900	30,500	99
	Columbiana	41,700	41,100	99
	Harrison	6,100	6,000	98
	PENNSYLVANIA			
	Cambria	63,000	62,200	99
	Elk	14,000	13,800	98
Mercer	46,200	45,400	98	
Between 5-24%	WEST VIRGINIA			
	Marshall	14,900	14,800	99
	Ohio	23,200	23,100	100
	Preston	11,400	11,200	98
	Randolph	10,600	10,400	98
	Taylor	6,100	6,000	98
	Tyler	4,000	3,900	98
Wetzel	7,900	7,800	99	
Between 5-24%	MARYLAND			
	Allegany	28,800	28,600	99
	OHIO			
Carroll	10,100	10,000	99	
Monroe	6,100	5,900	97	
(Continued on page A-987)				
Totals		1,789,800	1,765,200	99
Net Weekly Circulation (1990)			1,251,000	
Average Daily Circulation (1990)			762,500	

Pennsylvania—Greensburg-Pittsburgh

WPCB-TV

Ch. 40

(Operates satellite WKBX-TV, Altoona, PA)

Network Service: None, independent.

Licensee: Cornerstone Television Inc., Rte. 48, Signal Hill Dr., Wall, PA 15148-1499.

Studio: Rte. 48, Signal Hill Dr., Wall, PA 15148.

Telephone: 412-824-3930.

Technical Facilities: Channel No. 40 (626-632 MHz). Authorized power: 1170-kw max. & 490-kw horizontal visual, 117-kw max. & 49-kw horizontal aural. Antenna: 980-ft. above av. terrain, 839-ft. above ground, 2049-ft. above sea level.

Latitude 40° 23' 30.00"
Longitude 79° 46' 51.10"

Transmitter: Signal Hill Dr., Wall, PA.

Satellite Earth Station: Scientific-Atlanta, 5-meter; DX Antenna, Scientific-Atlanta receivers.

Ownership: Cornerstone Television Inc.

Began Operation: April 15, 1979.

Represented (legal): Gammon & Grange.

Personnel:

OLEEN EAGLE, vice president & general manager.

DAVID SKEBA, program manager.

TIM BURGAN, promotion director.

BLAKE RICHERT, chief engineer.

Highest 30 Sec. Rate: \$55.

Arbitron Data: Includes WKBX-TV, Altoona, PA.

City of License: Greensburg. ADI: Pittsburgh. Rank: 17.

Total Households: ©MSI Consumer Market Data as of 1/1/90. TV Homes, TV% and Circulation ©1990 Arbitron. County coverage based on Arbitron study.



Net Weekly Circulation	State County	Total Households	TV Households	%
PENNSYLVANIA				
Between 5-24%	Clarion	15,000	14,700	98
	Fayette	58,500	57,300	98
	Washington	81,100	79,900	99
	Westmoreland	144,800	143,100	99
Totals		299,400	295,000	99
Net Weekly Circulation (1990)			54,500	
Average Daily Circulation (1990)			17,100	

Pennsylvania—Pittsburgh

WPGH-TV

Ch. 53

Network Service: Fox.

Licensee: Channel 53 Inc., 750 Ivory Ave., Pittsburgh, PA 15214.

Studio: 750 Ivory Ave., Pittsburgh, PA 15214.

Telephone: 412-931-5300. Telex: 710-664-2088. Fax: 412-931-8029.

Technical Facilities: Channel No. 53 (704-710 MHz). Authorized power: 2340-kw max. & 1280-kw horizontal visual, 234-kw max. & 128-kw horizontal aural. Antenna: 1010-ft. above av. terrain, 736-ft. above ground, 2049-ft. above sea level.

Latitude 40° 29' 43"
Longitude 80° 00' 18"

Transmitter: 750 Ivory Ave., Pittsburgh.

Satellite Earth Stations: Vertex, 6.1-meter C-band; AFC, 4.7-meter C-band; AFC, 4.5-meter Ku-band; AFC, 3.7-meter Ku-band; DX Antenna, Harris, M/A-Corn, Microdyne receivers.

Ownership: Renaissance Communications Corp. (Group Owner).

Began Operation: July 14, 1953 as WKJF-TV, left air July 2, 1954. Resumed operation under new ownership Feb. 1, 1969; left air Aug. 16, 1971. Transfer to Henry Posner Jr. from Receiver in Bankruptcy approved Dec. 12, 1973. Returned to air Jan. 14, 1974. Sale to Meredith Corp. by Henry Posner Jr. approved by FCC Sept. 8, 1978 (Television Digest, Vol. 18:17, 38). FCC approved sale by Meredith to Lorimar-Telepictures Nov. 12, 1986 (Vol. 26:29, 46, 52; 27:2). Sale to present owner approved Nov. 23, 1988 (Vol. 29:3).

Represented (sales): MMT Sales Inc.

Represented (legal): Koteen & Naftalin.

Personnel:

GARY S. COZEN, vice president & general manager.

DAVID BOAZ, general sales manager.

DENNIS WELSH, local sales manager.

DAVID OTTAVIANI, national sales manager.

MICHAEL KARAS, director of programming.

JOHN GETZ, chief engineer.

CHUCK SEEGER, controller.

MARY SIVAK, assistant controller.

TERRY CAYWOOD, promotion director.

MICHAEL WOLFF, development manager.

Rates: On request.

City of License: Pittsburgh. ADI: Pittsburgh. Rank: 17.

Total Households: ©MSI Consumer Market Data as of 1/1/90. TV Homes, TV% and Circulation ©1990 Arbitron. County coverage based on Arbitron study.

Net Weekly Circulation	State County	Total Households	TV Households	%
50% & Over	PENNSYLVANIA			
	Allegheny	547,300	540,500	99
	Beaver	71,500	70,700	99
	Butler	56,000	55,300	99
	Fayette	58,500	57,300	98
	WEST VIRGINIA			
	Brooke	10,700	10,700	100
	Hancock	14,900	14,900	100
	Marion	25,200	25,000	99
	Marshall	14,900	14,800	99
	Monongalia	29,300	28,900	99
	Ohio	23,200	23,100	100
	Taylor	6,100	6,000	98
Between 25-49%	OHIO			
	Belmont	30,900	30,500	99
	Columbiana	41,700	41,100	99
	Jefferson	31,800	31,400	99



Net Weekly Circulation	State County	Total Households	TV Households	%
Between 25-49%	PENNSYLVANIA			
	Monroe	6,100	5,900	97
	Armstrong	30,500	30,000	98
	Clarion	15,000	14,700	98
	Elk	14,000	13,800	98
	Forest	1,900	1,900	100
	Greene	15,400	15,100	98
	Indiana	32,900	32,300	98
	Jefferson	19,300	19,000	98
	Lawrence	38,100	37,500	98
	Somerset	30,900	30,200	98
	Venango	23,800	23,100	97
	Washington	81,100	79,900	99
	Westmoreland	144,800	143,100	99
	WEST VIRGINIA			
	Harrison	29,600	29,400	99
	Randolph	10,600	10,400	98
	Upshur	9,000	8,900	99
	Wetzel	7,900	7,800	99
Between 5-24%	MARYLAND			
	Garrett	9,800	9,700	98
	OHIO			
	Harrison	6,100	6,000	98
	Mahoning	104,300	103,300	99
PENNSYLVANIA				
Cambria	63,000	62,200	99	
Clearfield	30,800	30,300	98	
Mercer	46,200	45,400	98	
WEST VIRGINIA				
Barbour	6,100	6,000	98	
Preston	11,400	11,200	98	
Tyler	4,000	3,900	98	
Totals		1,754,600	1,731,200	99
Net Weekly Circulation (1990)			770,900	
Average Daily Circulation (1990)			326,300	

Pennsylvania—Pittsburgh

WPTT-TV

Ch. 22

Network Service: None, independent.

Licensee: Commercial Radio Institute Inc. (CRI), 3500 Parkdale Ave., Baltimore, MD 21211.

Studio: 500 Seco Rd., Monroeville, PA 15146.

Telephone: 412-856-9010. TWX: 510-600-8950. Fax: 412-856-4170.

Technical Facilities: Channel No. 22 (518-524 MHz). Authorized power: 5000-kw max. & 1950-kw horizontal visual, 500-kw max. & 195-kw horizontal aural. Antenna: 920-ft. above av. terrain, 829-ft. above ground, 2049-ft. above sea level.

Latitude 40° 26' 22.50"
Longitude 79° 43' 10.50"

Transmitter: Hawkeye Dr. Extended.

Satellite Earth Stations: AFC, 5-meter C-band; AFC, 3.7-meter C-band; AFC, 3.66-meter Ku-band; M/A-Com, Microdyne receivers.

Ownership: Sinclair Broadcast Group Inc. (Group Owner).

Began Operation: September 29, 1978.

Represented (sales): Seitel Inc.

Represented (legal): Fisher, Wayland, Cooper & Leader.

Represented (engineering): Carl T. Jones Corp.

Personnel:

JULIAN S. SMITH, chairman of the board.
CAROLYN SMITH, president.
BRUCE LUMPKIN, general manager.
THOMAS J. SHANNON, station manager.
MARK DRISCOLL, general sales manager.
ROBERT SKIVIAT, local sales manager.
WILLIAM STANTON, national sales manager.
FRED DELFOSSE, operations manager.
MIKE STEPHEN, creative services manager.

Highest 30 Sec. Rate: \$1200.

City of License: Pittsburgh. ADI: Pittsburgh. Rank: 17.

Total Households: ©MSI Consumer Market Data as of 1/1/90. TV Homes, TV% and Circulation ©1990 Arbitron. County coverage based on Arbitron study.

Net Weekly Circulation	State County	Total Households	TV Households	%
Between 25-49%	OHIO			
	Jefferson	31,800	31,400	99
	PENNSYLVANIA			
	Allegheny	547,300	540,500	99
	Armstrong	30,500	30,000	98
	Beaver	71,500	70,700	99
	Butler	56,000	55,300	99
	Clarion	15,000	14,700	98
	Fayette	58,500	57,300	98
	Greene	15,400	15,100	98
	Lawrence	38,100	37,500	98
	Washington	81,100	79,900	99
	Westmoreland	144,800	143,100	99
	WEST VIRGINIA			
	Brooke	10,700	10,700	100



Net Weekly Circulation	State County	Total Households	TV Households	%
Between 25-49%	Hancock	14,900	14,900	100
	Ohio	23,200	23,100	100
	Taylor	6,100	6,000	98
Between 5-24%	OHIO			
	Belmont	30,900	30,500	99
	Columbiana	41,700	41,100	99
PENNSYLVANIA				
Monroe	6,100	5,900	97	
PENNSYLVANIA				
Clearfield	30,800	30,300	98	
Elk	14,000	13,800	98	
Forest	1,900	1,900	100	
Indiana	32,900	32,300	98	
Jefferson	19,300	19,000	98	
Somerset	30,900	30,200	98	
Venango	23,800	23,100	97	
WEST VIRGINIA				
Barbour	6,100	6,000	98	
Harrison	29,600	29,400	99	
Marion	25,200	25,000	99	
Marshall	14,900	14,800	99	
Monongalia	29,300	28,900	99	
Preston	11,400	11,200	98	
Totals		1,493,700	1,473,600	99
Net Weekly Circulation (1990)			458,500	
Average Daily Circulation (1990)			150,700	

Pennsylvania—Pittsburgh

WPXI

Ch. 11

Network Service: NBC.

Licensee: WPXI Inc., 11 Television Hill, Box 1100, Pittsburgh, PA 15230.

Studio: 11 Television Hill, Box 1100, Pittsburgh, PA 15230.

Telephone: 412-237-1100. TWX: 710-664-4340. Fax: 412-323-8097.

Technical Facilities: Channel No. 11 (198-204 MHz). Authorized power: 316-kw visual, 31.6-kw aural. Antenna: 990-ft. above av. terrain, 848-ft. above ground, 2048-ft. above sea level.

Latitude 40° 27' 47"
Longitude 80° 00' 17"

Transmitter: 11 Television Hill.

Multichannel TV Sound: Stereo and separate audio program.

Satellite Earth Stations: Transmit/receive Harris, 6-meter; Scientific-Atlanta, 7-meter; Harris, 3-meter; Microdyne, 3-meter; Satcom Technologies, 2.8-meter; Cyclical, DX Antenna, Harris, M/A-Com, Scientific-Atlanta receivers.

SNG Mobile Dish: Satcom Technologies, 2.8-meter.

News Services: AP, CNN Headline News, Mediawire, National Weather Wire, NBC, Nexus, UPI.

Ownership: Cox Enterprises Inc. (Group Owner).

Began Operation: September 1, 1957. Sale to present owner by co-owners Pittsburgh Post-Gazette & Sun Telegraph and H. Kenneth Brennen & family approved Nov. 20, 1964 by FCC (Television Digest, Vol. 4:36, 47).

Represented (sales): TeleRep Inc.

Represented (legal): Reed, Smith, Shaw & McClay.

Personnel:

JOHN HOWELL, vice president & general manager.
BRUNO GRAZIANO, general sales manager.
STEVE CUMMINGS, local sales manager.
GARY BOGART, national sales manager.
MARK BARASH, program director.
BUD MOORE, controller.
STEVE RILEY, promotion director.
AL BLINKE, news director.
GLENN ROMSOS, chief engineer.

Highest 30 Sec. Rate: \$3000.

NETWORK BASE HOURLY RATE: \$2280.

City of License: Pittsburgh. ADI: Pittsburgh. Rank: 17.

Total Households: ©MSI Consumer Market Data as of 1/1/90. TV Homes, TV% and Circulation ©1990 Arbitron. County coverage based on Arbitron study.

Net Weekly Circulation	State County	Total Households	TV Households	%	
50% & Over	PENNSYLVANIA				
		Allegheny	547,300	540,500	99
		Armstrong	30,500	30,000	98
		Beaver	71,500	70,700	99
		Butler	56,000	55,300	99
		Clarion	15,000	14,700	98
		Fayette	58,500	57,300	98
		Greene	15,400	15,100	98
		Lawrence	38,100	37,500	98
		Venango	23,800	23,100	97
		Washington	81,100	79,900	99
		Westmoreland	144,800	143,100	99
		WEST VIRGINIA			
		Hancock	14,900	14,900	100
		Marion	25,200	25,000	99
		Monongalia	29,300	28,900	99



Net Weekly Circulation	State County	Total Households	TV Households	%	
Between 25-49%	OHIO				
		Belmont	30,900	30,500	99
		Columbiana	41,700	41,100	99
		Harrison	6,100	6,000	98
		Jefferson	31,800	31,400	99
	PENNSYLVANIA				
		Cambria	63,000	62,200	99
		Clearfield	30,800	30,300	98
		Indiana	32,900	32,300	98
		Jefferson	19,300	19,000	98
	Mercer	46,200	45,400	98	
WEST VIRGINIA					
	Brooke	10,700	10,700	100	
	Marshall	14,900	14,800	99	
	Ohio	23,200	23,100	100	
	Preston	11,400	11,200	98	
	Taylor	6,100	6,000	98	
Between 5-24%	MARYLAND				
		Garrett	9,800	9,700	98
	OHIO				
		Carroll	10,100	10,000	99
		Monroe	6,100	5,900	97
	PENNSYLVANIA				
		Blair	50,800	50,000	98
		Elk	14,000	13,800	98
		Forest	1,900	1,900	100
		Somerset	30,900	30,200	98
WEST VIRGINIA					
	Barbour	6,100	6,000	98	
	Harrison	29,600	29,400	99	
	Upshur	9,000	8,900	99	
	Wetzel	7,900	7,800	99	
Totals		1,696,600	1,673,600	99	
Net Weekly Circulation (1990)			1,108,400		
Average Daily Circulation (1990)			631,500		

Pennsylvania—Pittsburgh

WTAE-TV

Ch. 4

Network Service: ABC.

Licensee: The Hearst Corp., WTAE Division, 400 Ardmore Blvd., Pittsburgh, PA 15221.

Studio: 400 Ardmore Blvd., Pittsburgh, PA 15221.

Telephone: 412-242-4300. TWX: 710-664-4266. Fax: 412-242-4758.

Technical Facilities: Channel No. 4 (66-72 MHz). Authorized power: 100-kw visual, 20-kw aural. Antenna: 965-ft. above av. terrain, 1062-ft. above ground, 2049-ft. above sea level.

Latitude 40° 16' 49"
Longitude 79° 48' 11"

Transmitter: Elizabeth Township, PA.

Multichannel TV Sound: Stereo only.

Satellite Earth Stations: Andrew, 7-meter C-band; Scientific-Atlanta, 7-meter C-band; Andrew, 5.3-meter Ku-band; Andrew, 5-meter C-band; Satcom Technologies, 5-meter Ku-band; AFC, 3-meter Ku-band; Avantek, DX Antenna, Scientific-Atlanta receivers.

AM Affiliate: WTAE, 5-kw, 1250 kHz.

FM Affiliate: WHTX, 50-kw, 96.1 MHz (No. 241), 500-ft.

News Services: AP, UPI.

Ownership: Hearst Broadcasting (Group Owner).

Began Operation: September 14, 1958. Hearst acquired 100% control after its purchase of 50% from Earl F. Reed and Irwin D. Wolf, as trustees for a stockholders group. Purchase approved by FCC Aug. 1, 1962 (Television Digest, Vol. 2:29, 32).

Represented (sales): Katz Television.

Represented (legal): Peper, Martin, Jensen, Maichel & Hetlage.

Personnel:

JAMES R. HEFNER III, vice president & general manager.

RICK HENRY, general sales manager.

RICK ROGALA, local sales manager.

LINDA GUILER, sales development manager.

GLORIA SPENCE, resident controller.

VIKI REGAN, director of programming.

MARTY FAUBELL, director of engineering.

JOSEPH ROVITTO, news director.

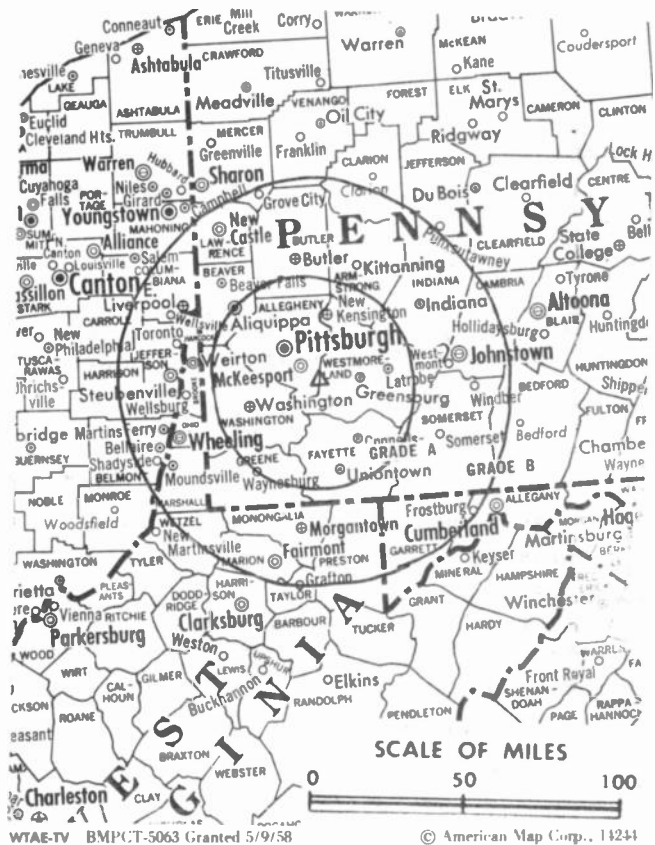
ESTELLE D. GOULD, director of community affairs.

Rates: On request.

City of License: Pittsburgh. ADI: Pittsburgh. Rank: 17.

Total Households: ©MSI Consumer Market Data as of 1/1/90. TV Homes, TV% and Circulation ©1990 Arbitron. County coverage based on Arbitron study.

Net Weekly Circulation	State County	Total Households	TV Households	%
50% & Over	MARYLAND			
	Garrett	9,800	9,700	98
	OHIO			
	Belmont	30,900	30,500	99
	Harrison	6,100	6,000	98
	Jefferson	31,800	31,400	99
	PENNSYLVANIA			
	Allegheny	547,300	540,500	99
	Armstrong	30,500	30,000	98
	Beaver	71,500	70,700	99
Butler	56,000	55,300	99	
Cambria	63,000	62,200	99	
Clarion	15,000	14,700	98	
Elk	14,000	13,800	98	
Fayette	58,500	57,300	98	
Forest	1,900	1,900	100	
Greene	15,400	15,100	98	



Net Weekly Circulation	State County	Total Households	TV Households	%
50% & Over	Indiana	32,900	32,300	98
	Jefferson	19,300	19,000	98
	Lawrence	38,100	37,500	98
	Somerset	30,900	30,200	98
	Venango	23,800	23,100	97
	Washington	81,100	79,900	99
	Westmoreland	144,800	143,100	99
	WEST VIRGINIA			
	Barbour	6,100	6,000	98
	Brooke	10,700	10,700	100
	Hancock	14,900	14,900	100
	Harrison	29,600	29,400	99
	Marion	25,200	25,000	99
	Marshall	14,900	14,800	99
Monongalia	29,300	28,900	99	
Ohio	23,200	23,100	100	
Preston	11,400	11,200	98	
Randolph	10,600	10,400	98	
Taylor	6,100	6,000	98	
Tucker	3,400	3,300	97	
Tyler	4,000	3,900	98	
Upshur	9,000	8,900	99	
Wetzel	7,900	7,800	99	
Between 25-49%	OHIO			
	Columbiana	41,700	41,100	99
	Monroe	6,100	5,900	97
PENNSYLVANIA				
	Blair	50,800	50,000	98
Clearfield	30,800	30,300	98	
(Continued on page A-987)				
Totals		1,831,400	1,805,700	99
Net Weekly Circulation (1990)			1,314,300	
Average Daily Circulation (1990)			750,900	

Pennsylvania—Reading

WTVE

Ch. 51

Network Service: None, independent.

Licensee: Reading Broadcasting Inc., 1729 N. 11th St., Reading, PA 19604.

Studio: 1729 N. 11th St., Reading, PA 19604.

Telephone: 215-921-9181. **Fax:** 215-921-9139.

Technical Facilities: Channel No. 51 (692-698 MHz). Authorized power: 1445-kw max. & 1100-kw horizontal visual, 290-kw max. & 219-kw horizontal aural. Antenna: 750-ft. above av. terrain, 148-ft. above ground, 1248-ft. above sea level.

Latitude	40°	21'	15"
Longitude	75°	53'	56"

Holds CP for change to 5000-kw max. visual, 1260-ft. above av. terrain, 678-ft. above ground, 1778-ft. above sea level, lat. 40° 20' 47", long. 75° 42' 03", transmitter to Long Hill, Berks County, 10-mi. E of Reading. BPC-T-870327K1.

Transmitter: Mt. Penn, 1.9-mi. NE of center of Reading.

Satellite Earth Stations: Microdyne, 7-meter C-band; Andrew, 5-meter C-band; AFC, 3-meter Ku-band; ChannelMaster, 3-meter C-band; ChannelMaster, M/A-Com, Microdyne, Standard Communications receivers.

Ownership: Reading Broadcasting Inc.

Began Operation: May 4, 1980.

Represented (legal): Dow, Lohnes & Albertson.

Represented (engineering): Smith & Powstenko.

Personnel:

GEORGE MATTMILLER, station manager.

NONI FISCHER, general sales manager.

ROBERT PRITCHARD, chief engineer.

DANIEL BENDETTI, production manager.



Highest 30 Sec. Rate: \$60.

Arbitron Data: Not available.

City of License: Reading. **ADI:** Philadelphia. **Rank:** 4.

Pennsylvania—Red Lion-Lancaster

WGCB-TV

Ch. 49

Network Service: None, independent.

Licensee: Red Lion Television Inc., Windsor Rd., Box 88, Red Lion, PA 17356.

Studio: Windsor Rd., Red Lion, PA 17356.

Telephone: 717-246-1681. **Fax:** 717-244-9316.

Technical Facilities: Channel No. 49 (680-686 MHz). Authorized power: 550-kw visual, 110-kw aural. Antenna: 580-ft. above av. terrain, 374-ft. above ground, 1234-ft. above sea level.

Latitude 39° 54' 18"
Longitude 76° 35' 00"

Transmitter: State Rte. 66141, 1.75-mi. E of Red Lion.

Satellite Earth Stations: Gardiner, 5.6-meter C-band; 4.3-meter C-band; 3.3-meter Ku-band; 3.3-meter C-band; Microdyne receivers.

AM Affiliate: WGCB, 1-kw, 1440 KHz.

FM Affiliate: WGCB-FM, 50-kw, 96.1MHz (No. 241).

Ownership: Red Lion Television Inc.

Began Operation: April 28, 1979.

Represented (sales): Unirep Bcstg. Co.

Represented (legal): Benedict P. Cottone.

Personnel:

JOHN H. NORRIS, president & general manager.

FRED WISE, vice president.

JOHN E. STOCKSTILL, station manager.

GORDON MOUL, general sales manager.

DON HORST, chief engineer.

CLYDE CAMPBELL, business manager.

JERRY JACOBS, marketing director.

Highest 30 Sec. Rate: \$46.

City of License: Red Lion. **ADI:** Harrisburg-York-Lancaster-Lebanon. **Rank:** 45.

Total Households: ©MSI Consumer Market Data as of 1/1/90. TV Homes, TV% and Circulation ©1990 Arbitron. County coverage based on Arbitron study.



Net Weekly Circulation	State County	Total Households	TV Households	%
PENNSYLVANIA				
Between 5-24%	Adams	26,100	25,500	98
	Lancaster	149,100	144,500	97
	Lebanon	42,000	41,100	98
	York	128,200	126,000	98
Totals		345,400	337,100	98
Net Weekly Circulation (1990)			26,400	
Average Daily Circulation (1990)			8,900	

Pennsylvania—Wilkes-Barre & Scranton

WBRE-TV
Ch. 28

Network Service: NBC.

Licensee: Northeastern Television Investors, 55 Old Post Road No. 2, Second Floor, Greenwich, CT 06830-6074.

Studio: 62 S. Franklin St., Wilkes-Barre, PA 18773.

Telephone: 717-823-2828. TWX: 510-658-3198.

Technical Facilities: Channel No. 28 (554-560 MHz). Authorized power: 3020-kw max. & 2290-kw horizontal visual, 470-kw max. & 230.1-kw horizontal aural. Antenna: 1670-ft. above av. terrain, 814-ft. above ground, 2920-ft. above sea level.

Latitude 41° 11' 01"
Longitude 75° 52' 02"

Transmitter: Penobscot Mountain, Hanover Twp.

Multichannel TV Sound: Stereo only.

Satellite Earth Stations: Scientific-Atlanta, 7-meter; Harris; Scientific-Atlanta, Harris receivers.

News Services: AP, CNN, NBC.

Ownership: Northeastern Television Investors.

Begin Operation: January 1, 1953. Sale to WBRE Associates by David M. Baltimore & family approved by FCC May 24, 1984 (Television Digest, Vol. 24:9). Sale to Adams Communications by WBRE Associates approved by FCC June 22, 1989 but not consummated. (Vol. 29:17).

Represented (sales): Petry Television Inc.

Personnel:

ROBERT A. EPSTEIN, vice president & general manager.
DENNIS KELLY, general sales manager.
RAY GILLETTE, local sales manager.
TOM WILSON, program manager.
LARRY STIREWALT, news director.
KEITH NEW, promotion director.
DAVID SWARTZ, chief engineer.
CHARLES SAKOSKI JR., CATV engineer.
VICTOR P. KOPKO, business manager.

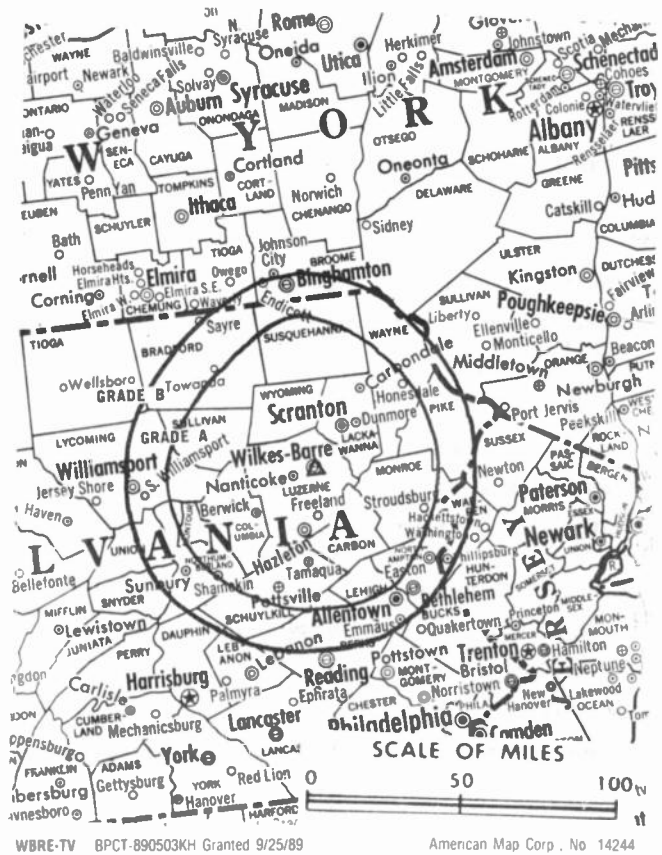
Highest 30 Sec. Rate: \$4000.

NETWORK BASE HOURLY RATE: \$1750.

City of License: Wilkes-Barre. ADI: Wilkes Barre-Scranton. Rank: 54.

Total Households: ©MSI Consumer Market Data as of 1/1/90. TV Homes, TV% and Circulation ©1990 Arbitron. County coverage based on Arbitron study.

Net Weekly Circulation	State County	Total Households	TV Households	%
50% & Over	PENNSYLVANIA			
	Carbon	21,900	21,500	98
	Clinton	14,400	14,100	98
	Columbia	23,400	23,000	98
	Lackawanna	85,600	84,600	99
	Luzerne	129,100	127,400	99
	Lycoming	44,300	43,000	97
	Monroe	35,100	34,500	98



Net Weekly Circulation	State County	Total Households	TV Households	%
50% & Over	PENNSYLVANIA			
	Montour	6,200	6,000	97
	Northumberland	40,600	39,500	97
	Snyder	12,900	12,400	96
	Sullivan	2,300	2,200	96
	Susquehanna	15,400	15,100	98
	Union	11,400	10,900	96
Between 25-49%	Wayne	15,600	15,100	97
	Wyoming	10,500	10,300	98
Between 25-49%	PENNSYLVANIA			
	Bradford	24,400	23,900	98
Between 25-49%	Schuylkill	63,600	62,300	98
	NEW YORK			
Between 5-24%	Delaware	18,000	17,400	97
	Sullivan	25,400	24,700	97
Between 5-24%	PENNSYLVANIA			
	Centre	40,400	39,400	98
	Juniata	7,700	7,400	96
	Lehigh	114,200	112,600	99
	Northampton	91,600	90,200	98
	Pike	10,200	9,900	97
Tioga	15,100	14,700	97	
Totals		879,300	862,100	98
Net Weekly Circulation (1990)			430,600	
Average Daily Circulation (1990)			246,700	

Pennsylvania—Scranton & Wilkes-Barre

WNEP-TV

Ch. 16

Network Service: ABC.

Licensee: The New York Times Co., 229 W. 43rd St., New York, NY 10036.

Studio: 16 Montage Mountain Rd., Moosic, PA 18507.

Telephone: 717-346-7474. Fax: 717-347-0359.

Technical Facilities: Channel No. 16 (482-488 MHz). Authorized power: 1150-kw max. & 525-kw horizontal visual, 115-kw max. & 52.5-kw horizontal aural. Antenna: 1670-ft. above av. terrain, 829-ft. above ground, 2949-ft. above sea level.

Latitude 41° 10' 58"
Longitude 75° 52' 21"

Transmitter: Penobscot Nob, Electronic Heights, Wilkes-Barre.

Multichannel TV Sound: Stereo and separate audio program.

Satellite Earth Stations: Transmit/receive Scientific-Atlanta, 11-meter; Scientific-Atlanta, 5-meter; 2.4-meter Ku-band; Scientific-Atlanta receivers.

News Services: ABC, AP.

Ownership: The New York Times Co. (Group Owner).

Began Operation: February 9, 1954. Sale to present owner by NEP Communications approved by FCC Oct. 29, 1985 (Television Digest, Vol. 25:32). Sale to NEP by Taft Bcstg. approved by FCC Oct. 30, 1973. Sale to Taft by Transcontinent Television Corp.'s subsidiary Northeastern Pennsylvania Broadcasting Inc. approved Feb. 19, 1964 (Vol. 3:15, 16, 31; 4:8). Merger & transfer of WARM-TV, Scranton (Ch. 16) and WILK-TV, Wilkes-Barre, PA (Ch. 34) into Northeastern Pennsylvania Bcstg. Co. approved Feb. 12, 1958 by FCC (Vol. 13:46; 14:7).

Represented (sales): Katz Television.

Represented (legal): Koteen & Naftain.

Personnel:

ELDEN A. HALE JR., president & general manager.
RONALD KUPERS, vice president & controller.
WARREN REED, vice president & general sales manager.
JIM ZARODA, local sales manager.
MARY CORDARO, program manager.
JEANNE PENNINGTON, promotion director.
FRANK CHEBALO, chief engineer.

Highest 30 Sec. Rate: \$5175.

NETWORK BASE HOURLY RATE: \$3500.

City of License: Scranton. ADI: Wilkes-Barre-Scranton. Rank: 54.

Total Households: ©MSI Consumer Market Data as of 1/1/90. TV Homes, TV% and Circulation ©1990 Arbitron. County coverage based on Arbitron study.

Net Weekly Circulation	State County	Total Households	TV Households	%
50% & Over	PENNSYLVANIA			
	Carbon	21,900	21,500	98
	Clinton	14,400	14,100	98
	Columbia	23,400	23,000	98
	Lackawanna	85,600	84,600	99
	Luzerne	129,100	127,400	99
	Lycoming	44,300	43,000	97
	Monroe	35,100	34,500	98



Net Weekly Circulation	State County	Total Households	TV Households	%
50% & Over	Montour	6,200	6,000	97
	Northumberland	40,600	39,500	97
	Schuylkill	63,600	62,300	98
	Snyder	12,900	12,400	96
	Sullivan	2,300	2,200	96
	Susquehanna	15,400	15,100	98
	Union	11,400	10,900	96
	Wayne	15,600	15,100	97
Wyoming	10,500	10,300	98	
Between 25-49%	NEW YORK			
	Sullivan	25,400	24,700	97
	PENNSYLVANIA			
Bradford	24,400	23,900	98	
Lehigh	114,200	112,600	99	
Between 5-24%	NEW YORK			
	Delaware	18,000	17,400	97
	PENNSYLVANIA			
	Centre	40,400	39,400	98
	Juniata	7,700	7,400	96
	Mifflin	18,200	17,600	97
Northampton	91,600	90,200	98	
Pike	10,200	9,900	97	
Tioga	15,100	14,700	97	
Totals		897,500	879,700	98
Net Weekly Circulation (1990)			530,300	
Average Daily Circulation (1990)			341,100	

Pennsylvania—Scranton

WOLF-TV

Ch. 38

(Operates satellite WWLF-TV, Hazleton, PA)

Network Service: Fox

Licensee: Scranton TV Partners Ltd., 916 Oak St., Scranton, PA 18508.

Studio: 916 Oak St., Scranton, PA 18508.

Telephone: 717-347-9653.

Technical Facilities: Channel No. 38 (614-620 MHz). Authorized power: 1280-kw max. visual, 128-kw max. aural. Antenna: 1164-ft. above av. terrain, 325-ft. above ground, 2227-ft. above sea level.

Latitude 41° 26' 09"

Longitude 75° 43' 45"

Transmitter: West Mountain Rd., Ransom Twp.

Multichannel TV Sound: Stereo only.

Satellite Earth Station: Microdyne, 7-meter; Microdyne receivers.

Ownership: Scranton TV Partners Ltd.

Began Operation: June 6, 1985.

Represented (sales): Seltel Inc.

Represented (legal): Latham & Watkins.

Personnel:

GUYON W. TURNER, chief executive officer & general manager.

GILBERT HOBAN, general sales manager.

PETER KILCULLEN, director of programming & promotion.

DAVID SWARTZ, chief engineer.

MIKE YANUZZI, local sales manager.

Highest 30 Sec. Rate: \$1000.

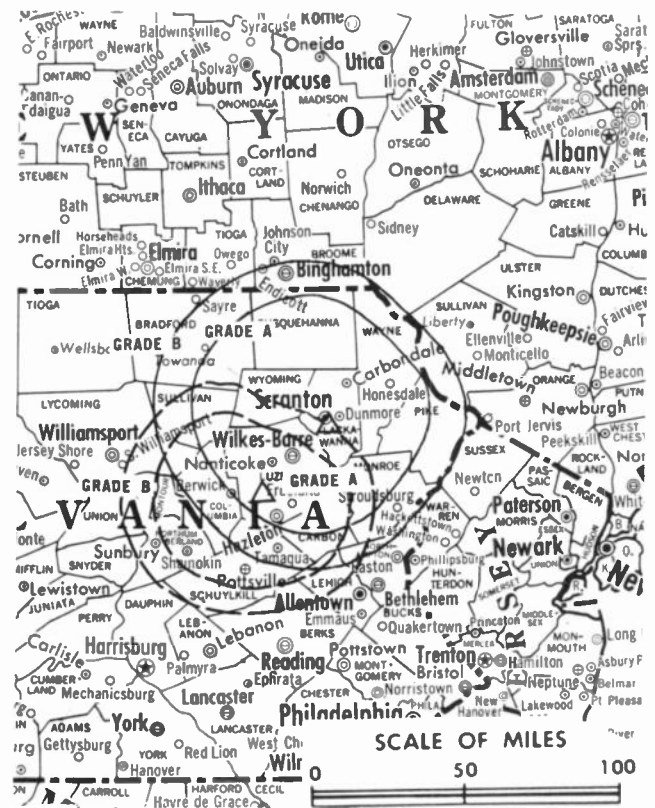
Rates: Include WWLF-TV, Hazleton, PA.

Arbitron Data: Includes coverage of WWLF-TV, Hazleton, PA.

City of License: Scranton. ADI: Wilkes Barre-Scranton. Rank: 54.

Total Households: ©MSI Consumer Market Data as of 1/1/90. TV Homes, TV% and Circulation ©1990 Arbitron. County coverage based on Arbitron study.

Net Weekly Circulation	State County	Total Households	TV Households	%
50% & Over	PENNSYLVANIA			
	Lackawanna	85,600	84,600	99
	Luzerne	129,100	127,400	99
	Montour	6,200	6,000	97
	Pike	10,200	9,900	97
	Wyoming	10,500	10,300	98
Between 25-49%	PENNSYLVANIA			
	Bradford	24,400	23,900	98



WOLF-TV BPCT-860624KF Granted 7/31/86

© American Map Corp., No. 14244

Net Weekly Circulation	State County	Total Households	TV Households	%
Between 25-49%	COLUMBIA			
	Columbia	23,400	23,000	98
	LYCOMING			
	Lycoming	44,300	43,000	97
	NORTHUMBERLAND			
	Northumberland	40,600	39,500	97
	Snyder	12,900	12,400	96
Between 5-24%	SUSQUEHANNA			
	Susquehanna	15,400	15,100	98
	UNION			
	Union	11,400	10,900	96
	Wayne	15,600	15,100	97
NEW YORK	Delaware	18,000	17,400	97
	Tioga	18,800	18,500	98
	PENNSYLVANIA			
Totals	Carbon	21,900	21,500	98
	Clinton	14,400	14,100	98
	Monroe	35,100	34,500	98
	Schuylkill	63,600	62,300	98
	Sullivan	2,300	2,200	96
Totals		603,700	591,600	98
Net Weekly Circulation (1990)			226,400	
Average Daily Circulation (1990)			86,500	

Pennsylvania—Scranton & Wilkes-Barre

WYOU

Ch. 22

Network Service: CBS.

Licensee: Diversified Communications, 5 Milk St., Portland, ME 04101.

Studio: 415 Lackawanna Ave., Scranton, PA 18503.

Telephone: 717-961-2222. Fax: 717-342-1254.

Technical Facilities: Channel No. 22 (518-524 MHz). Authorized power: 2945-kw max. visual, 295-kw max. aural. Antenna: 1686-ft. above av. terrain, 842-ft. above ground, 2949-ft. above sea level.

Latitude 41° 10' 58"
Longitude 75° 52' 26"

Transmitter: Penobscot Mountain, Hanover Twp.

Multichannel TV Sound: Stereo and separate audio program.

Satellite Earth Stations: Transmit/receive Varian, 2.37-meter Ku-band; Varian, 3.3-meter Ku-band; 2.37-meter Ku-band; DX Engineering, Scientific-Atlanta receivers.

SNG Mobile Dish: Spacelink 22.

News Services: AP, CBS, Conus.

Ownership: Diversified Communications (Group Owner).

Began Operation: June 7, 1953. In 1959 Scranton Broadcasters reacquired control by purchasing stock held by WCAU Inc. (Philadelphia Evening Bulletin), which had held 75% control of station since 1956 (Television Digest, Vol. 12:31, 42; 15:16, 22). Sale to Southeastern Capital Corp. approved by FCC May 9, 1984. Sale to present owner approved July 18, 1986 (Vol. 26:23).

Represented (sales): Blair Television.

Represented (legal): Dow, Lohnes & Albertson.

Represented (engineering): Cohen, Dippell & Everist, P.C.

Personnel:

GARRY H. RITCHIE, vice president & general manager.

MARILYN JAFFE, general sales manager.

ROBERT FEIN, national sales manager.

HARRY McCLINTOCK, operations manager.

JAMES DePURY, news director.

JOSEPH BALKAN, chief engineer.

CATHY KEARNEY, business manager.

TIMOTHY MASON, marketing director.


Highest 30 Sec. Rate: \$4500.

NETWORK BASE HOURLY RATE: \$1141.

City of License: Scranton. ADI: Wilkes Barre-Scranton. Rank: 54.

Total Households: ©MSI Consumer Market Data as of 1/1/90. TV Homes, TV% and Circulation ©1990 Arbitron. County coverage based on Arbitron study.

Net Weekly Circulation	State County	Total Households	TV Households	%
50% & Over	PENNSYLVANIA			
	Carbon	21,900	21,500	98
	Columbia	23,400	23,000	98
	Lackawanna	85,600	84,600	99



Net Weekly Circulation	State County	Total Households	TV Households	%
50% & Over	PENNSYLVANIA			
	Luzerne	129,100	127,400	99
	Lycoming	44,300	43,000	97
	Montour	6,200	6,000	97
	Northumberland	40,600	39,500	97
	Snyder	12,900	12,400	96
	Sullivan	2,300	2,200	96
	Susquehanna	15,400	15,100	98
	Union	11,400	10,900	96
	Wayne	15,600	15,100	97
Wyoming	10,500	10,300	98	
Between 25-49%	NEW YORK			
	Sullivan	25,400	24,700	97
	PENNSYLVANIA			
	Bradford	24,400	23,900	98
	Monroe	35,100	34,500	98
Pike	10,200	9,900	97	
Schuylkill	63,600	62,300	98	
Between 5-24%	PENNSYLVANIA			
	Clinton	14,400	14,100	98
	Juniata	7,700	7,400	96
Tioga	15,100	14,700	97	
Totals		615,100	602,500	98
Net Weekly Circulation (1990)			413,600	
Average Daily Circulation (1990)			252,100	

Pennsylvania—York

WPMT
Ch. 43

Network Service: Fox.

Licensee: Channel 53 Inc., WPMT Division, 2005 S. Queen St., York, PA 17403-4806.

Studio: 2005 S. Queen St., York, PA 17403-4806.

Telephone: 717-843-0043. **TWX:** 510-657-4217. **Fax:** 717-843-9741.

Technical Facilities: Channel No. 43 (644-650 MHz). Authorized power: 2159-kw max. & 1795-kw horizontal visual, 215.9-kw max. & 179.5-kw horizontal aural. Antenna: 1360-ft. above av. terrain, 947-ft. above ground, 1847-ft. above sea level.

Latitude 40° 01' 38"
Longitude 76° 36' 00"

Transmitter: Hellam Twp., 0.5-mi. NE of Chimney Rock.

Satellite Earth Stations: M/A-Com, 5-meter C-band; Comtech, 5-meter C-band; AFC, 3.9-meter Ku-band; General Instrument, M/A-Com, Standard Communications receivers.

Ownership: Renaissance Communications Corp. (Group Owner).

Began Operation: December 22, 1952. Sale to Westport-York Assoc. Inc. approved by FCC Sept. 12, 1986. Previous sale to Kapuna Inc. by Susquehanna Bcstg. (Louis J. Appell) approved by FCC Dec. 30, 1982. Sale to present owner approved March 30, 1990.

Represented (sales): TeleRep Inc.

Represented (legal): Koteen & Naftalin.

Represented (engineering): John Fergie & Associates.

Personnel:

JOHN RIGGLE, vice president & general manager.
PETE ROSELLA, general sales manager.
DAVID FARISH, promotion director.
JOHN STERLING, director of engineering.
LOU CASTRIOTA, program director.
SANDY HAWK, program coordinator.
TIMOTHY L. KOLLER, business manager.

Highest 30 Sec. Rate: \$1600.

City of License: York. **ADI:** Harrisburg-York-Lancaster-Lebanon. **Rank:** 45.

Total Households: ©MSI Consumer Market Data as of 1/1/90. TV Homes, TV% and Circulation ©1990 Arbitron. County coverage based on Arbitron study.

Net Weekly Circulation	State County	Total Households	TV Households	%
50% & Over	PENNSYLVANIA			
	Adams	26,100	25,500	98
	York	128,200	126,000	98
Between 25-49%	PENNSYLVANIA			
	Cumberland	73,800	72,600	98
	Dauphin	97,200	95,400	98



WPMT BPCT-820715KJ Granted 10/18/82 © American Map Corp. 14244

Net Weekly Circulation	State County	Total Households	TV Households	%
Between 25-49%	Juniata	7,700	7,400	96
	Lancaster	149,100	144,500	97
	Lebanon	42,000	41,100	98
	Perry	15,600	15,200	97
Between 5-24%	MARYLAND			
	Carroll	41,500	41,300	100
	Cecil	24,600	24,500	100
	Harford	57,900	57,600	99
	Kent	6,600	6,500	98
PENNSYLVANIA	Berks	129,300	127,300	98
	Franklin	46,000	44,600	97
	Huntingdon	15,400	15,000	97
	Mifflin	18,200	17,600	97
	Schuylkill	63,600	62,300	98
	Snyder	12,900	12,400	96
Totals		955,700	936,800	98
Net Weekly Circulation (1990)				320,200
Average Daily Circulation (1990)				117,400

Pennsylvania

WPHL-TV, Philadelphia (Arbitron Data Continued)

Net Weekly Circulation	State County	Total Households	TV Households	
			Households	%
Between 5-24%	NEW JERSEY			
	Sussex	45,500	44,800	98
	PENNSYLVANIA			
	Columbia	23,400	23,000	98
	Cumberland	73,800	72,600	98
	Lycoming	44,300	43,000	97
	Monroe	35,100	34,500	98
	Montour	6,200	6,000	97
	Perry	15,600	15,200	97
	Snyder	12,900	12,400	96
	Union	11,400	10,900	96
York	128,200	126,000	98	

KDKA-TV, Pittsburgh (Arbitron Data Continued)

Net Weekly Circulation	State County	Total Households	TV Households	
			Households	%
Between 5-24%	PENNSYLVANIA			
	Blair	50,800	50,000	98
	Clearfield	30,800	30,300	98
	Crawford	32,400	31,600	98
	WEST VIRGINIA			
	Barbour	6,100	6,000	98
	Grant	3,600	3,500	97
	Harrison	29,600	29,400	99
	Mineral	10,400	10,300	99
	Tucker	3,400	3,300	97
	Upshur	9,000	8,900	99

WTXF-TV, Philadelphia (Arbitron Data Continued)

Net Weekly Circulation	State County	Total Households	TV Households	
			Households	%
Between 5-24%	PENNSYLVANIA			
	Northumberland	40,600	39,500	97
	Perry	15,600	15,200	97
	Pike	10,200	9,900	97
	Snyder	12,900	12,400	96
	Union	11,400	10,900	96
	Wyoming	10,500	10,300	98
	York	128,200	126,000	98

WTAE-TV, Pittsburgh (Arbitron Data Continued)

Net Weekly Circulation	State County	Total Households	TV Households	
			Households	%
Between 25-49%	WEST VIRGINIA			
	Lewis	7,200	7,100	99
Between 5-24%	MARYLAND			
	OHIO			
	Alegary	28,800	28,600	99
	Carroll	10,100	10,000	99
	PENNSYLVANIA			
	Bedford	17,900	17,400	97
	Centre	40,400	39,400	98
	Fulton	5,600	5,400	96
	Mercer	46,200	45,400	98
	WEST VIRGINIA			
	Doddridge	2,900	2,800	98
Grant	3,600	3,500	97	
Mineral	10,400	10,300	99	

Rhode Island



Market	Arbitron AOI TV Households	Rank	Market Area Commercial TV Stations
Boston, MA	2,105,800	6	WBZ-TV (4), WCVB-TV (5), WFXT (25), WGOT (60), WHDH-TV (7), WHLL (27), WHRC (46), WHSH (66), WLVI-TV (56), WMFP (62), WMUR-TV (9), WNDS (50), WQTV (68), WSBK-TV (38)
Hartford-New Haven, CT	901,000	23	WFSB (3), WHCT-TV (18), WTIC-TV (61), WTNH-TV (8), WTWS (26), WTXX (20), WVIT (30)
Providence, RI-New Bedford, MA	556,900	44	WCVX (58), WJAR (10), WLNE (6), WNAC-TV (64), WPRI-TV (12)

State Cross Reference List

Communities that receive programs of stations that are located elsewhere.

Note: WLNE Listed under Providence is licensed to New Bedford, MA.

WCVX, Providence See Vineyard Haven, MA

Rhode Island Station Totals as of October 1, 1990

	VHF	UHF	TOTAL
Commercial Television Stations	3	1	4
Educational Television Stations	0	1	1
	3	2	5

Rhode Island—Providence

WJAR

Ch. 10

Network Service: NBC.

Licensee: Outlet Communications Inc., 111 Dorrance St., Providence, RI 02903.

Studio: 111 Dorrance St., Providence, RI 02903.

Telephone: 401-751-5700. TWX: 710-381-1765.

Technical Facilities: Channel No. 10 (192-198 MHz). Authorized power: 316-kw visual, 49-kw aural. Antenna: 1000-ft. above av. terrain, 940-ft. above ground, 1136-ft. above sea level.

Latitude 41° 51' 54"
Longitude 71° 17' 15"

Transmitter: Rehoboth, MA.

Multichannel TV Sound: Stereo only.

Satellite Earth Stations: Transmit/receive Harris, 6-meter Ku-band; Harris, 3-meter Ku-band; Scientific-Atlanta, 10-meter C-band; Harris, Scientific-Atlanta receivers.

News Service: UPI.

Ownership: Outlet Communications Inc. (Group Owner).

Began Operation: July 10, 1949. Sale to present owner approved by FCC Nov. 23, 1983 (Television Digest, Vol. 23:19, 22; 24:6).

Represented (sales): Katz Television.

Represented (engineering): Lohnes & Culver.

Personnel:

JOHN D. SAWHILL, vice president & general manager.

LINDA W. SULLIVAN, general sales manager.

PAUL ROSSI, national sales manager.

LARRY W. PRICE, news director.

CHRISTOPHER S. WALDEN, program director.

DONNA L. WESTON, promotion director.

PETER LASSOTOVITCH, business manager.

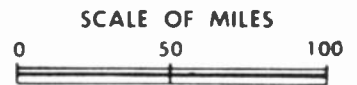
FREDERICK WEISS, chief engineer.

Rates: On request.

City of License: Providence. ADI: Providence, RI-New Bedford, MA. Rank: 44.

Total Households: © MSI Consumer Market Data as of 1/1/90. TV Homes, TV% and Circulation © 1990 Arbitron. County coverage based on Arbitron study.

Net Weekly Circulation	State County	Total Households	TV Households	%
50% & Over	CONNECTICUT			
	Windham	36,900	36,200	98
	MASSACHUSETTS			
	Bristol	185,800	183,800	99
	Dukes	5,500	5,300	96
	RHODE ISLAND			
	Bristol	16,400	16,300	99
	Kent	60,100	59,600	99
	Newport	31,100	30,700	99
	Providence	222,400	219,800	99
Washington	37,900	37,300	98	



WJAR BPCT—3270 Granted 1/19/65

© American Map Corp., No. 14244

Net Weekly Circulation	State County	Total Households	TV Households	%
Between 25-49%	CONNECTICUT			
	New London	91,400	89,600	98
	MASSACHUSETTS			
	Barnstable	78,100	76,800	98
	Nantucket	2,800	2,700	96
Plymouth	153,800	152,000	99	
Worcester	250,800	247,600	99	
Between 5-24%	CONNECTICUT			
	Tolland	42,700	41,900	98
	MASSACHUSETTS			
	Essex	251,800	249,100	99
	Middlesex	507,900	502,400	99
Norfolk	224,900	222,900	99	
NEW HAMPSHIRE				
Hillsborough	124,100	122,600	99	
Totals		2,324,400	2,296,600	99
Net Weekly Circulation (1990)				783,200
Average Daily Circulation (1990)				416,800

NEED BROADCAST TV OR CABLE TV DATA FROM THE FACTBOOK ON TAPE OR DISKETTE? NEED CUSTOMIZED REPORTS?

Call Warren Publishing's
Market Research & Data Sales Dept.

202-872-9200

Rhode Island—Providence-New Bedford, Massachusetts

WLNE

Ch. 6

Network Service: CBS.

Licensee: Freedom WLNE-TV Inc., 430 County St., New Bedford, MA 02741.

Studio: 10 Orms St., Providence, RI 02904.

Telephones: 617-992-6666; 401-751-6666. TWX: 710-344-6898.

Fax: 508-992-0180.

Technical Facilities: Channel No. 6 (82-88 MHz). Authorized power: 100-kw visual, 20-kw aural. Antenna: 930-ft. above av. terrain, 1001-ft. above ground, 1049-ft. above sea level.

Latitude 41° 35' 48"
Longitude 71° 11' 24"

Transmitter: 1.8-mi. N of Tiverton, RI on Lafayette Rd.

Satellite Earth Stations: Vertex, 8.8-meter C-band; Vertex, 4.6-meter Ku-band; Harris receivers.

News Services: AP, CBS, UPI.

Ownership: Freedom Newspapers Inc. (Group Owner).

Began Operation: January 1, 1963. Sale to present owner by Pulitzer Publishing Co. approved by FCC Dec. 14, 1982 (Television Digest, Vol. 22:35). Sale to Pulitzer by Steinman Stations approved Oct. 5, 1978 (Vol. 17:50). Sale to Steinman by WTEF Television Inc. was approved April 6, 1966 (Vol. 5:45; 6:7).

Represented (sales): Petry Television.

Represented (legal): Latham & Watkins.

Represented (engineering): Carl T. Jones Corp.

Personnel:

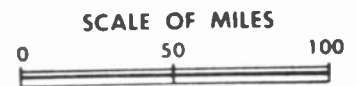
ED IVEY, vice president & general manager.
PAUL KILCULLEN, general sales manager.
DOREEN WADE, local sales manager.
TRUMAN B. TAYLOR, program manager & director of public affairs.
SIMONNE COUTINHO, controller.
PHILIP B. TAYLOR, chief engineer.
ERNIE PICHE, assistant chief engineer.
BRYN HAZELL, news director.
ROBERT RIESKE, special projects manager.
JULIANA OKINE, film department manager.

Rates: On request.

City of License: New Bedford, MA. ADI: Providence, RI-New Bedford, MA. Rank: 44.

Total Households: © MSI Consumer Market Data as of 1/1/90. TV Homes, TV% and Circulation © 1990 Arbitron. County coverage based on Arbitron study.

Net Weekly Circulation	State County	Total Households	TV Households	%
50% & Over	MASSACHUSETTS			
	Bristol	185,800	183,800	99
	Dukes	5,500	5,300	96
	Nantucket	2,800	2,700	96



WLNE BPCT-3450 Granted 12/7/66

© American Map Corp., 14244

Net Weekly Circulation	State County	Total Households	TV Households	%
50% & Over	RHODE ISLAND			
	Bristol	16,400	16,300	99
	Kent	60,100	59,600	99
	Newport	31,100	30,700	99
	Providence	222,400	219,800	99
	Washington	37,900	37,300	98
Between 25-49%	CONNECTICUT			
	New London	91,400	89,600	98
	Windham	36,900	36,200	98
Between 5-24%	MASSACHUSETTS			
	Barnstable	78,100	76,800	98
	Plymouth	153,800	152,000	99
	CONNECTICUT			
Between 5-24%	MASSACHUSETTS			
	Tolland	42,700	41,900	98
	Norfolk	224,900	222,900	99
Worcester	250,800	247,600	99	
Totals		1,440,600	1,422,500	99
Net Weekly Circulation (1990)				583,200
Average Daily Circulation (1990)				257,900

Rhode Island—Providence

WPRI-TV

Ch. 12

Network Service: ABC.

Licensee: Narragansett Television L.P., 50 Kennedy Plaza, Providence, RI 02903.

Studio: 25 Catamore Blvd., East Providence, RI 02914.

Telephone: 401-438-7200. **Fax:** 401-434-3761.

Technical Facilities: Channel No. 12 (204-210 MHz). Authorized power: 316-kw visual, 31.6-kw aural. Antenna: 1000-ft. above av. terrain, 969-ft. above ground, 1099-ft. above sea level.

Latitude 41° 52' 37"
Longitude 71° 16' 56"

Transmitter: Homestead Ave., Rehoboth, MA.

Multichannel TV Sound: Stereo only.

Satellite Earth Stations: Andrew; Microdyne, 7-meter; Harris, 6.1-meter; RCA Americom Ku-band; Avantek, Harris, Microdyne, Standard Components receivers.

News Services: AP, UPI.

Ownership: Narragansett Television L.P. (Group Owner).

Began Operation: March 27, 1955. Sale to present owner by Knight-Ridder Bcstg. approved by FCC April 26, 1989. (Television Digest, Vol. 29:9). Sale to Knight-Ridder by Poole Bcstg. approved by FCC Dec. 21, 1977 (Vol. 16:26). Sale to Poole by Capital Cities Bcstg. approved June 15, 1967. Sale to Capital Cities by William S. Cherry and associates approved March 11, 1959 (Vol. 14:51; 15:11).

Represented (sales): TeleRep Inc.

Represented (legal): Reed, Smith, Shaw & McClay.

Personnel:

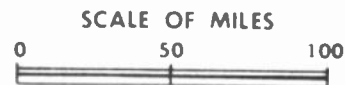
- ROBERT F. FINKE, general manager.
- ROBERT McCAUGHEY, general sales manager.
- LESLIE ANDERSON, national sales manager.
- STEVEN M. DAVIS, director of operations & chief engineer.
- JOHN WOODIN, news director.
- STEVE JOHNSON, promotion director.
- RITA NEUSCHATZ, business manager.

Rates: On request.

City of License: Providence. **ADI:** Providence, RI-New Bedford, MA. **Rank:** 44.

Total Households: © MSI Consumer Market Data as of 1/1/90. TV Homes, TV% and Circulation © 1990 Arbitron. County coverage based on Arbitron study.

Net Weekly Circulation	State County	Total Households	TV Households	%
50% & Over	MASSACHUSETTS			
	Bristol	185,800	183,800	99
	Dukes	5,500	5,300	96
	Nantucket	2,800	2,700	96



WPRI-TV BPCT-3943 Granted 7/6/67

© American Map Corp., 14244

Net Weekly Circulation	State County	Total Households	TV Households	%
50% & Over	RHODE ISLAND			
	Bristol	16,400	16,300	99
	Kent	60,100	59,600	99
	Newport	31,100	30,700	99
	Providence	222,400	219,800	99
Between 25-49%	CONNECTICUT			
	New London	91,400	89,600	98
	Windham	36,900	36,200	98
Between 5-24%	MASSACHUSETTS			
	Barnstable	78,100	76,800	98
	Plymouth	153,800	152,000	99
	MASSACHUSETTS			
Between 5-24%	Essex	251,800	249,100	99
	Middlesex	507,900	502,400	99
	Norfolk	224,900	222,900	99
	Worcester	250,800	247,600	99
Totals		2,157,600	2,132,100	99
Net Weekly Circulation (1990)			754,200	
Average Daily Circulation (1990)			355,000	

Rhode Island—Providence

WNAC-TV Ch. 64

Network Service: Fox.

Licensee: NTG Inc., 405 Lexington Ave., New York, NY 10174.

Studio: 33 Pine St., Rehoboth, MA 02769-1406.

Telephone: 508-252-9711. Fax: 508-252-6210.

Technical Facilities: Channel No. 64 (770-776 MHz). Authorized power: 3720-kw horizontal visual, 372-kw horizontal aural. Antenna: Circularly polarized, 1033-ft. above av. terrain, 951-ft. above ground, 1125-ft. above sea level.

Latitude 41° 52' 14"
Longitude 71° 17' 45"

Transmitter: 33 Pine St., Rehoboth, MA.

Satellite Earth Stations: Antenna Technology, 7-meter C-band; Paracclipse, 3.9-meter C-band; Vertex, 4.7-meter Ku-band; M/A-Com, Microdyne, Scientific-Atlanta, Sony receivers.

Ownership: Northstar Television Group Inc. (Group Owner).

Began Operation: December 1, 1981. Sale to Providence Television Ltd. Partnership by C. W. Murchison Jr. approved by FCC Dec. 9, 1983. Sale to Sudbrink Bcstg. approved by FCC July 14, 1986. Sale to Price Communications Corp. approved May 10, 1988 (Television Digest, Vol. 28:12). Sale to present owner approved Sept. 11, 1989.

Represented (sales): Blair Television.

Represented (legal): Cohn & Marks.

Personnel:

JOHN M. FIGNAR, vice president & general manager.

JON BARCELO, local sales manager.

EDWIN KARL, director of engineering.

KEITH W. FOLZ, program & operations director.

MICHAEL SCHOCHET, promotion director.

SUZANNE SHEA, business manager.

Rates: On request.

City of License: Providence. ADI: Providence, RI-New Bedford, MA. Rank: 44.

Total Households: © MSI Consumer Market Data as of 1/1/90. TV Homes, TV% and Circulation © 1990 Arbitron. County coverage based on Arbitron study.

Our firm acted as financial advisor
and broker in the 1988 sale of
WNAC-TV

**THE
TED HEPBURN
COMPANY**

Ted Hepburn, President Todd Hepburn, Vice-President
325 Garden Road Palm Beach Florida 33480 (407) 963-8995
P.O. Box 42401 Cincinnati Ohio 45242 (513) 791-8730



SCALE OF MILES
0 50 100

WNAC-TV BPCT-670916KI Granted 11/6/87 © American Map Corp., No. 14244

Net Weekly Circulation	State County	Total Households	TV Households	%
Between 25-49%	MASSACHUSETTS			
	Bristol	185,800	183,800	99
	RHODE ISLAND			
	Bristol	16,400	16,300	99
	Kent	60,100	59,600	99
	Newport	31,100	30,700	99
Between 5-24%	Providence	222,400	219,800	99
	Washington	37,900	37,300	98
	CONNECTICUT			
	Windham	36,900	36,200	98
	MASSACHUSETTS			
	Barnstable	78,100	76,800	98
	Dukes	5,500	5,300	96
	Norfolk	224,900	222,900	99
	Plymouth	153,800	152,000	99
	Worcester	250,800	247,600	99
Totals		1,303,700	1,288,300	99
Net Weekly Circulation (1990)				283,600
Average Daily Circulation (1990)				90,200



Market	Arbitron ADI TV Households	Rank	Market Area Commercial TV Stations
Charlotte, NC	729,500	31	WBTV (3), WCCB (18), WCNC-TV (36), WHKY-TV (14), WJZY (46), WSOC-TV (9)
Greenville-Spartanburg, SC-Asheville, NC	646,900	35	WASV-TV (62), WAXA (40), WGGG-TV (16), WHNS (21), WLOS (13), WNEG-TV (32), WSPA-TV (7), WYFF-TV (4)
Columbia, SC	299,200	82	WACH (57), WIS-TV (10), WLTX (19), WOLO-TV (25)
Savannah, GA	229,800	102	WJCL (22), WSAV-TV (3), WTGS (28), WTOG-TV (11)
Charleston, SC	221,300	106	WCBD-TV (2), WCIV (4), WCSC-TV (5), WTAT-TV (24)
Augusta, GA	209,300	110	WAGT (26), WJBF (6), WRDW-TV (12)
Florence, SC	153,800	140	WBTW (13), WGSE (43), WPDE-TV (15)
Wilmington, NC	143,300	146	WECT (6), WJKA (26), WWAY (3)

State Cross Reference List

Communities that receive programs of stations that are located elsewhere.

WGSE, Florence	See Myrtle Beach, SC
WNEG-TV, Greenville-Spartanburg	See Toccoa, GA
WLOS, Spartanburg, SC-Asheville, NC	See Greenville, SC
WSPA-TV, Spartanburg	See Greenville, SC

South Carolina Station Totals as of October 1, 1990

	VHF	UHF	TOTAL
Commercial Television Stations	8	9	17
Educational Television Stations	1	10	11
	9	19	28

South Carolina—Charleston

WCBD-TV

Ch. 2

Network Service: ABC.

Licensee: Charleston Television Inc., Box 879, Charleston, SC 29402.

Studio: 210 W. Coleman Blvd., Mount Pleasant, SC 29464.

Mailing Address: Box 879, Charleston, SC 29402.

Telephone: 803-884-2222. TWX: 810-881-1891.

Technical Facilities: Channel No. 2 (54-60 MHz). Authorized power: 100-kw visual, 10-kw aural. Antenna: 1950-ft. above av. terrain, 1940-ft. above ground, 1957-ft. above sea level.

Latitude 32° 56' 24"
Longitude 79° 41' 45"

Transmitter: Awendaw Section, Sewee Rd., 4-mi. NE of Ten Mile, Charleston County.

Multichannel TV Sound: Stereo and separate audio program.

Satellite Earth Station: Harris, 6.1-meter C-band; Andrew, Avantek, Harris, Microdyne receivers.

News Services: AP, UPI.

Ownership: Media General Broadcast Group (Group Owner).

Began Operation: September 25, 1954. Sale to present owner by State Record Co. approved by FCC Dec. 28, 1982 (Television Digest, Vol. 22:27). Sale to State Record by Reeves Telecom Corp. approved May 26, 1971 (Vol. 10:42). Transfer of control from J. Drayton Hastie family to Reeves approved July 14, 1960 (Vol. 16:29).

Represented (sales): Blair Television.

Represented (legal): Cohn & Marks.

Represented (engineering): David Steel & Associates Inc.

Personnel:

JOSEPH W. (BILL) EVANS III, vice president & general manager.

ALICIA MENDICINO, general sales manager.

MICHAEL L. CLINE, local sales manager.

MARK PIMENTEL, news director.

STEPHEN GLEASON, programming director.

TOM ROGERS, promotion director.

PAULINE DAWLEY, traffic & operations manager.

RICHARD FORDHAM, production manager.

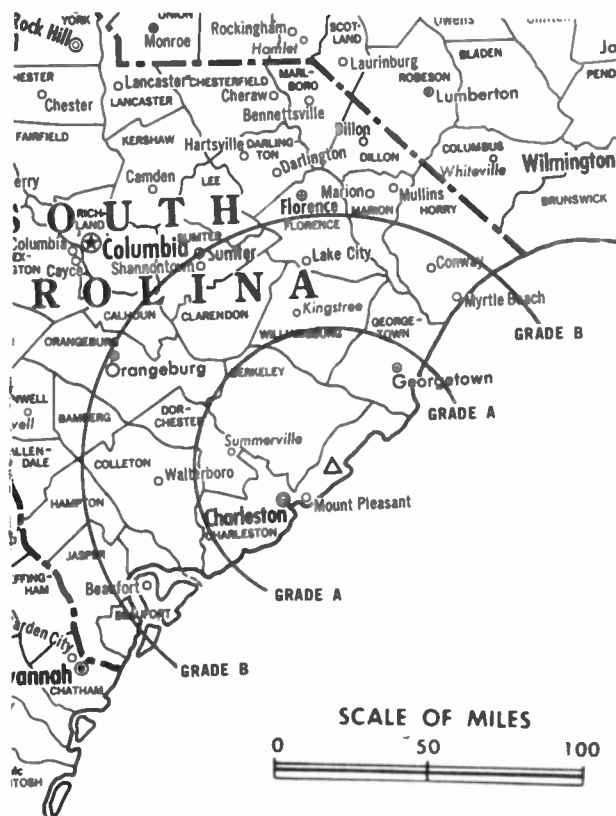
MICHAEL OPAUSKI, chief engineer.

Highest 30 Sec. Rate: \$950.

NETWORK BASE HOURLY RATE: \$525.

City of License: Charleston. ADI: Charleston, SC. Rank: 106.

Total Households: ©MSI Consumer Market Data as of 1/1/90. TV Homes, TV% and Circulation ©1990 Arbitron. County coverage based on Arbitron study.



WCBD-TV BMPCT-850723KF Granted 12/6/85

© American Map Corp., No. 14244

Net Weekly Circulation	State County	Total Households	TV Households	%
50% & Over	SOUTH CAROLINA			
	Berkeley	46,200	45,400	98
	Charleston	102,500	101,400	99
	Colleton	12,900	12,600	98
	Dorchester	28,300	27,900	99
	Georgetown	17,500	17,200	98
Williamsburg	13,100	12,700	97	
Between 25-49%	SOUTH CAROLINA			
	Beaufort	31,600	31,200	99
	Clarendon	10,000	9,700	97
	Hampton	7,100	6,900	97
Orangeburg	31,800	31,100	98	
Between 5-24%	SOUTH CAROLINA			
	Allendale	3,800	3,700	97
	Bamberg	6,200	6,100	98
	Florence	43,300	42,700	99
	Horry	53,900	53,000	98
Jasper	5,700	5,600	97	
Totals		413,900	407,200	98
Net Weekly Circulation (1990)				234,400
Average Daily Circulation (1990)				139,400

South Carolina—Charleston

WCIV

Ch. 4

Network Service: NBC.

Licensee: First Charleston Corp., Box 10866, Charleston, SC 29411.

Studio: 1558 Hwy. 703, Mount Pleasant, SC 29464.

Mailing Address: Box 10866, Charleston, SC 29411.

Telephone: 803-884-8513.

Technical Facilities: Channel No. 4 (66-72 MHz). Authorized power: 100-kw visual, 20-kw aural. Antenna: 1960-ft. above av. terrain, 1956-ft. above ground, 1972-ft. above sea level.

Latitude 32° 55' 28.00"
Longitude 79° 41' 05.80"

Transmitter: 3.4-mi. NE of Ten Mile, E of Hwy. 17-701, SE of intersection with Seewee Rd.

Multichannel TV Sound: Stereo only.

Satellite Earth Stations: Harris, 10-meter Ku-band; Microdyne, 7-meter C-band; Comtech, 5-meter C-band; Harris, 3.5-meter Ku-band; RCA, 3.5-meter Ku-band; M/A-Corn, Microdyne, Microwave Assoc. receivers.

News Services: AP, CNN Headline News, NBC, UPI.

Ownership: Allbritton Communications Company (Group Owner).

Began Operation: October 23, 1962. Sale by Washington Star Communications to present owner was finalized in 1976. Sale by First Charleston Corp. approved Oct. 5, 1966 by FCC (Television Digest, Vol. 6:28, 41).

Represented (sales): Katz Television.

Represented (legal): Hogan & Hartson.

Represented (engineering): Jansky & Bailey.

Personnel:
STEPHEN G. BROCK, president & general manager.
CELIA SHAW, vice president & station manager.
CARL SHAW, chief engineer.

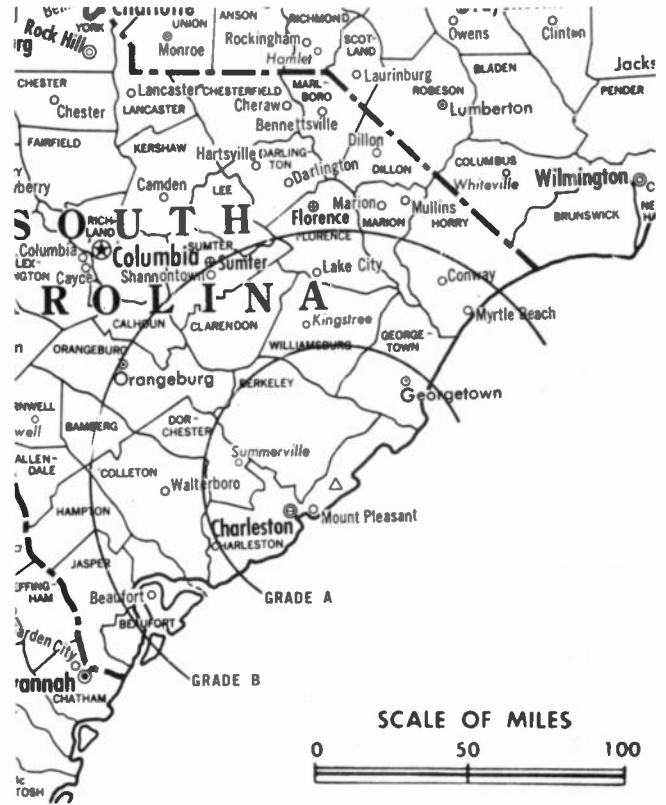
Highest 30 Sec. Rate: \$1000.

NETWORK BASE HOURLY RATE: \$550.

City of License: Charleston. ADI: Charleston, SC. Rank: 106.

Total Households: ©MSI Consumer Market Data as of 1/1/90. TV Homes, TV% and Circulation ©1990 Arbitron. County coverage based on Arbitron study.

Net Weekly Circulation	State County	Total Households	TV Households	%
SOUTH CAROLINA				
50% & Over	Berkeley	46,200	45,400	98
	Charleston	102,500	101,400	99
	Clarendon	10,000	9,700	97
	Colleton	12,900	12,600	98
	Dorchester	28,300	27,900	99



WCIV BMPCT—850912KU Granted 1/21/86

© American Map Corp., No. 14244

Net Weekly Circulation	State County	Total Households	TV Households	%
50% & Over	Georgetown	17,500	17,200	98
	Williamsburg	13,100	12,700	97
SOUTH CAROLINA				
Between 25-49%	Beaufort	31,600	31,200	99
	Hampton	7,100	6,900	97
	Orangeburg	31,800	31,100	98
SOUTH CAROLINA				
Between 5-24%	Allendale	3,800	3,700	97
	Bamberg	6,200	6,100	98
	Florence	43,300	42,700	99
	Horry	53,900	53,000	98
	Jasper	5,700	5,600	97
Totals		413,900	407,200	98
Net Weekly Circulation (1990)				235,900
Average Daily Circulation (1990)				142,400

There is no more visible place for your advertising message than the pages of the Television & Cable Factbook

South Carolina—Charleston

WCSC-TV

Ch. 5

Network Service: CBS.

Licensee: WCSC Inc., 485 East Bay, Charleston, SC 29402.

Studio: 485 East Bay, Charleston, SC 29402.

Mailing Address: Box 186, Charleston, SC 29401.

Telephone: 803-723-8371. TWX: 803-881-1867. Fax: 803-723-0074.

Technical Facilities: Channel No. 5 (76-82 MHz). Authorized power: 100-kw visual, 10-kw aural. Antenna: 1960-ft. above av. terrain, 1956-ft. above ground, 1972-ft. above sea level.

Latitude 32° 55' 28"
Longitude 79° 41' 58"

Transmitter: 3.4-mi. NE of Ten Mile, E of Hwy. 17-701, SE of intersection with Sewee Rd.

Multichannel TV Sound: Stereo only.

Satellite Earth Stations: Scientific-Atlanta, 7-meter C-band; Satcom Technologies, 5.5-meter Ku-band; Scientific-Atlanta, 4.6-meter C-band; M/A-Com, Microdyne, Scientific-Atlanta receivers.

SNG Mobile Dish: Andrew, 1.9-meter Ku-band.

News Services: AP, CBS, Conus, NWS, UPI.

Ownership: WCSC Inc.

Began Operation: June 19, 1953. Sale to present owners by John M. Rivers Sr., et al., approved by FCC Sept. 1, 1987 (Television Digest, Vol. 27: 29). Proposed sale to Anchor Media Holdings Ltd. dismissed by FCC April 2, 1990.

Represented (sales): Petry Television Inc.

Represented (legal): Tierney & Swift.

Represented (engineering): Lohnes & Culver.

Personnel:

LARRY SHRUM, vice president & station manager.
JACK R. BECKNELL JR., vice president & director of engineering.
DON FELDMAN, vice president & director of news.
CHARLES THOMPSON, vice president & operations/program manager.
MIRIAM McMANUS, vice president & business manager.
LOVELL WAUGH, local sales manager.
EDDIE BOLLING, regional sales manager.
ROBERT LORENZEN, promotion director.
SALLIE MOULTRIE, traffic director.

Rates: On request.

NETWORK BASE HOURLY RATE: \$1411.

City of License: Charleston. ADI: Charleston, SC. Rank: 106.

Total Households: ©MSI Consumer Market Data as of 1/1/90. TV Homes, TV% and Circulation ©1990 Arbitron. County coverage based on Arbitron study.



Net Weekly Circulation	State County	Total Households	TV Households	%
50% & Over				
SOUTH CAROLINA				
	Beaufort	31,600	31,200	99
	Berkeley	46,200	45,400	98
	Charleston	102,500	101,400	99
	Clarendon	10,000	9,700	97
	Colleton	12,900	12,600	98
	Dorchester	28,300	27,900	99
	Georgetown	17,500	17,200	98
	Williamsburg	13,100	12,700	97
Between 25-49%				
SOUTH CAROLINA				
	Hampton	7,100	6,900	97
	Orangeburg	31,800	31,100	98
Between 5-24%				
SOUTH CAROLINA				
	Allendale	3,800	3,700	97
	Bamberg	6,200	6,100	98
	Florence	43,300	42,700	99
	Horry	53,900	53,000	98
	Jasper	5,700	5,600	97
Totals		413,900	407,200	98
Net Weekly Circulation (1990)				256,400
Average Daily Circulation (1990)				161,700

South Carolina—Charleston

WTAT-TV

Ch. 24

Network Service: Fox.

Licensee: Act III Broadcasting of Charleston Inc., 4301 Arco Lane, Charleston, SC 29418.

Studio: 4301 Arco Lane, Charleston, SC 29418.

Telephone: 803-744-2424. Fax: 803-554-9649.

Technical Facilities: Channel No. 24 (530-536 MHz). Authorized power: 5000-kw max. visual, 500-kw max. aural. Antenna: 1778-ft. above av. terrain, 1767-ft. above ground, 1784-ft. above sea level.

Latitude 32° 56' 24"
Longitude 79° 41' 45"

Transmitter: 4-mi. NE of Ten Mile, on Sewee Rd., Isle of Palms.

Multichannel TV Sound: Stereo and separate audio program.

Satellite Earth Station: AFC, 7-meter; Microdyne receivers.

Ownership: Act III Broadcasting Inc. (Group Owner).

Began Operation: September 7, 1985. Sale to Act III Bcstg. by Terry A. Trousdale, et al., approved by FCC Oct. 22, 1987.

Represented (sales): Setel Inc.

Represented (engineering): A. D. Ring & Associates, P.C.

Personnel:

KENNETH B. BEEDLE, vice president & general manager.

GEORGE BECKER, general sales manager.

THOMAS J. PARKINSON, national sales manager.

DAVID BIRD, chief engineer.

BOB WATERS, news director.

BILL LITTLETON, program director.

MARK GRAY, promotion director.

BARBARA PARSONS, business manager.

Rates: On request.

City of License: Charleston. ADI: Charleston, SC. Rank: 106.

Total Households: ©MSI Consumer Market Data as of 1/1/90. TV Homes, TV% and Circulation ©1990 Arbitron. County coverage based on Arbitron study.

Net Weekly Circulation	State County	Total Households	TV Households Households	%
50% & Over	SOUTH CAROLINA			
	Berkeley	46,200	45,400	98
	Charleston	102,500	101,400	99
	Dorchester	28,300	27,900	99
Between 25-49%	SOUTH CAROLINA			
	Clarendon	10,000	9,700	97



Net Weekly Circulation	State County	Total Households	TV Households Households	%
Between 25-49%	Colleton	12,900	12,600	98
	Georgetown	17,500	17,200	98
SOUTH CAROLINA				
Between 5-24%	Bamberg	6,200	6,100	98
	Hampton	7,100	6,900	97
	Orangeburg	31,800	31,100	98
	Williamsburg	13,100	12,700	97
Totals		275,600	271,000	98
Net Weekly Circulation (1990)				113,400
Average Daily Circulation (1990)				48,600

THIS DATA IS AVAILABLE ON TAPE OR DISKETTE FOR USE ON YOUR OWN COMPUTER OR AS CUSTOMIZED REPORTS

Call Lynn Levine or Nancy Cramer
202-872-9200

South Carolina—Columbia

WACH
Ch. 57

Network Service: Fox.

Licensee: FCVS Communications Inc., 54 Hereford Rd., Bronxville, NY 10708.

Studio: 1221 Sunset Blvd., West Columbia, SC 29169.

Mailing Address: Box 5757, West Columbia, SC 29171.

Telephone: 803-796-7757.

Technical Facilities: Channel No. 57 (728-734 MHz). Authorized power: 5000-lw max. visual. Antenna: 633-ft. above av. terrain, 522-ft. above ground, 902-ft. above sea level.

Latitude 34° 02' 39"
Longitude 80° 59' 52"

Transmitter: 0.25-mi. W of Rte. 1 on Cushman Dr., near Columbia, Richland County.

News Service: INN.

Ownership: FCVS Communications Inc. (Group Owner).

Began Operation: October 2, 1981. FCC approved sale by Carolina Christian Bcstg. March 14, 1988.

Represented (sales): Settel Inc.

Represented (legal): Cordon & Kelly.

Personnel:

WALTER K. FLYNN, president.
JOHN LIVOTI, general sales manager.
GREG BROWN, local sales manager.
JEFF FLYNN, national sales manager.
MIKE CARDIN, chief engineer.
MURRAY MICHAELS, program director.
LYNN RADA, promotion director.
JACK COLEGROVE, traffic manager.
TERRI BECK, office manager.

Highest 30 Sec. Rate: \$50.

City of License: Columbia. ADI: Columbia, SC. Rank: 82.

Total Households: ©MSI Consumer Market Data as of 1/1/90. TV Homes, TV% and Circulation ©1990 Arbitron. County coverage based on Arbitron study.

Net Weekly Circulation	State County	Total Households	TV Households	%
SOUTH CAROLINA				
50% & Over	Kershaw	16,700	16,400	98
	Lexington	67,700	66,800	99
	Richland	102,100	100,900	99



Net Weekly Circulation	State County	Total Households	TV Households	%
SOUTH CAROLINA				
Between 25-49%	Calhoun	4,600	4,500	98
	Fairfield	7,000	6,800	98
	Sumter	33,400	32,800	98
SOUTH CAROLINA				
Between 5-24%	Clarendon	10,000	9,700	97
	Lee	6,000	5,900	98
	Newberry	12,700	12,500	98
	Orangeburg	31,800	31,100	98
Totals		292,000	287,400	98
Net Weekly Circulation (1990)			145,800	
Average Daily Circulation (1990)			66,500	

South Carolina—Columbia

WIS-TV
Ch. 10

Network Service: NBC.

Licensee: Cosmos Broadcasting Corp., Box 789, Greenville, SC 29602.

Studio: 1111 Bull St., Columbia, SC 29201.

Telephone: 803-799-1010. TWX: 810-666-2636. Fax: 803-799-2171.

Technical Facilities: Channel No. 10 (192-198 MHz). Authorized power: 316-kw visual, 63.2-kw aural. Antenna: 1546-ft. above av. terrain, 1526-ft. above ground, 1877-ft. above sea level.

Latitude 34° 07' 27"
Longitude 80° 45' 25"

Transmitter: 1741 Tower Rd., Lugoff, SC 29078.

Multichannel TV Sound: Stereo only.

Satellite Earth Stations: Transmit/receive Comsat, 8-meter Ku-band; Scientific-Atlanta, 7-meter C-band; DH Satellite, 4.9-meter Ku-band; AFC, 3.6-meter Ku-band; Comsat, 3-meter Ku-band; Harris, M/A-Com, Scientific-Atlanta receivers.

SNG Mobile Dish: Andrew, 2.3-meter Ku-band.

News Services: AP, NBC.

Ownership: Cosmos Broadcasting Corp. (Group Owner).

Began Operation: November 7, 1953.

Represented (sales): Harrington, Righter & Parsons Inc.

Represented (legal): Dow, Lohnes & Albertson.

Personnel:

- RONALD LOEWEN, vice president & general manager.
- C. JOSEPH TONSING, general sales manager.
- RANDALL JUMP, national sales manager.
- SCOTT PARKS, news director.
- DIANE K. BAGWELL, program/promotion manager.
- EVON A. TROTTER, business manager.
- RICHARD M. STORA, production manager.
- JOHN AUGUSTINE, chief engineer.

Rates: On request.

City of License: Columbia. ADI: Columbia, SC. Rank: 82.

Total Households: ©MSI Consumer Market Data as of 1/1/90. TV Homes, TV% and Circulation ©1990 Arbitron. County coverage based on Arbitron study.

Net Weekly Circulation	State County	Total Households	TV Households	%
SOUTH CAROLINA				
50% & Over	Bamberg	6,200	6,100	98
	Calhoun	4,600	4,500	98
	Chester	11,200	11,000	99
	Chesterfield	14,900	14,700	98
	Clarendon	10,000	9,700	97
	Darlington	23,500	23,200	99
	Fairfield	7,000	6,800	98
	Florence	43,300	42,700	99
	Kershaw	16,700	16,400	98
	Lancaster	20,800	20,600	99
	Lee	6,000	5,900	98
	Lexington	67,700	66,800	99
	Marlboro	10,800	10,600	98
	Newberry	12,700	12,500	98
Orangeburg	31,800	31,100	98	



Net Weekly Circulation	State County	Total Households	TV Households	%	
50% & Over	Richland	102,100	100,900	99	
	Saluda	6,200	6,100	98	
	Sumter	33,400	32,800	98	
SOUTH CAROLINA					
Between 25-49%	Aiken	47,000	46,600	99	
	Allendale	3,800	3,700	97	
	Barnwell	7,900	7,700	98	
	Dillon	10,700	10,500	98	
	Horry	53,900	53,000	98	
	Marion	12,200	11,900	98	
	Williamsburg	13,100	12,700	97	
NORTH CAROLINA					
Between 5-24%	Anson	9,200	9,000	98	
	SOUTH CAROLINA				
	Edgefield	6,300	6,200	98	
	Georgetown	17,500	17,200	98	
	Greenwood	23,500	23,300	99	
	Hampton	7,100	6,900	97	
Union	11,300	11,200	99		
York	45,600	45,000	99		
Totals		698,000	687,300	98	
Net Weekly Circulation (1990)			429,700		
Average Daily Circulation (1990)			278,400		

Your message in this ad space could cost as little as \$95, and it will reach the people important to you!

Television & Cable Factbook

South Carolina—Columbia

WLTX

Ch. 19

Network Service: CBS.

Licensee: Lewis Bcstg. Corp., Drawer M, Columbia, SC 29250.

Studio: 6027 Devine St., Columbia, SC 20209.

Mailing Address: Drawer M, Columbia, SC 29250.

Telephone: 803-776-3600. TWX: 810-666-2629. Fax: 803-783-2971.

Technical Facilities: Channel No. 19 (500-506 MHz). Authorized power: 5000-kw max. visual, 500-kw max. aural. Antenna: 1749-ft. above av. terrain, 1664-ft. above ground, 2014-ft. above sea level.

Latitude 34° 05' 49"
Longitude 80° 45' 51"

Transmitter: Screaming Eagle Rd., 11-mi. NE of Columbia.

Multichannel TV Sound: Stereo only.

Satellite Earth Stations: Transmit/receive Scientific-Atlanta, 7-meter C-band; Scientific-Atlanta, 4.6-meter C-band; ChannelMaster, 3.6-meter C-band; RCA, 3.6-meter KU-band; ChannelMaster, Scientific-Atlanta receivers.

News Services: AP, CBS.

Ownership: Lewis Broadcasting Corp. (Group Owner).

Began Operation: September 1, 1953 on Ch. 67. Shifted to Ch. 19 on June 30, 1961. Sale to present owner by Palmetto Radio Corp. approved by FCC Feb. 22, 1978 (Television Digest, Vol. 18:9).

Represented (sales): Petry Television Inc.

Represented (legal): Reed, Smith, Shaw & McClay.

Represented (engineering): Communications Engineering Services.

Personnel:

J. C. LEWIS JR., president.
RICHARD T. LAUGHRIDGE, vice president & general manager.
DEBBIE HOLLAND, local sales manager.
GENE UPRIGHT, program manager & film buyer.
WILLIAM F. AULL, director of technical operations.
RICHARD HALL, news director.
FRANCES COX, business manager.

Rates: On request.

City of License: Columbia. ADI: Columbia, SC. Rank: 82.

Total Households: ©MSI Consumer Market Data as of 1/1/90. TV Homes, TV% and Circulation ©1990 Arbitron. County coverage based on Arbitron study.

Net Weekly Circulation	State County	Total Households	TV Households	%
50% & Over	SOUTH CAROLINA			
	Calhoun	4,600	4,500	98
	Clarendon	10,000	9,700	97
	Fairfield	7,000	6,800	98
	Kershaw	16,700	16,400	98



Net Weekly Circulation	State County	Total Households	TV Households	%
50% & Over	Lee	6,000	5,900	98
	Lexington	67,700	66,800	99
	Newberry	12,700	12,500	98
	Orangeburg	31,800	31,100	98
	Richland	102,100	100,900	99
	Sumter	33,400	32,800	98
Between 25-49%	SOUTH CAROLINA			
	Bamberg	6,200	6,100	98
	Darlington	23,500	23,200	99
	Sakuda	6,200	6,100	98
Between 5-24%	SOUTH CAROLINA			
	Aiken	47,000	46,600	99
	Allendale	3,800	3,700	97
	Barnwell	7,900	7,700	98
	Chester	11,200	11,000	99
	Chesterfield	14,900	14,700	98
	Florence	43,300	42,700	99
	Lancaster	20,800	20,600	99
	Marlboro	10,800	10,600	98
Williamsburg	13,100	12,700	97	
Totals		500,700	493,100	98
Net Weekly Circulation (1990)			267,500	
Average Daily Circulation (1990)			143,700	

South Carolina—Columbia

WOLO-TV

Ch. 25

Network Service: ABC.

Licensee: Columbia TV Broadcasters Inc., Box 4217, Columbia, SC 29240.

Studio: 5807 Shakespeare Rd., Columbia, SC 29223.

Mailing Address: Box 4217, Columbia, SC 29240.

Telephone: 803-754-7525. TWX: 810-666-2100. Fax: 803-754-6147.

Technical Facilities: Channel No. 25 (536-542 MHz). Authorized power: 3589-kw max. & 2344-kw horizontal visual, 388-kw max. & 254-kw horizontal aural. Antenna: 688-ft. above av. terrain, 747-ft. above ground, 1149-ft. above sea level.

Latitude 34° 03' 23"
Longitude 80° 58' 49"

Transmitter: 5807 Shakespeare Rd.

Satellite Earth Station: Harris, 6-meter; Scientific-Atlanta receivers.

News Services: ABC, AP, Group W Newsfeed, Sports News Satellite.

Ownership: Bahakel Communications Ltd. (Group Owner).

Began Operation: October 1, 1961. Sale to present owner by First Carolina Corp. approved May 5, 1964 by FCC (Television Digest, Vol. 4:14).

Represented (sales): Katz Television.

Represented (legal): Jeffrey Malickson.

Personnel:

DAVID AIKEN JR., general manager.

LINDA PATTERSON, general sales manager.

DION MICHEL, local sales manager.

RICK SPROTT, chief engineer.

REGGIE HALL, news director.

JIM FOREST, program director & operations manager.

MITZI MELTON-SWISHER, promotion director.

MARTY WHITE, business manager.

WILLIE FULLER JR., production manager.

ANNE COBB, public affairs director.

Highest 30 Sec. Rate: \$1200.

NETWORK BASE HOURLY RATE: \$375.

City of License: Columbia. ADI: Columbia, SC. Rank: 82.

Total Households: ©MSI Consumer Market Data as of 1/1/90. TV Homes, TV% and Circulation ©1990 Arbitron. County coverage based on Arbitron study.

Net Weekly Circulation	State County	Total Households	TV Households	%
SOUTH CAROLINA				
50% & Over	Calhoun	4,600	4,500	98
	Fairfield	7,000	6,800	98
	Kershaw	16,700	16,400	98



Net Weekly Circulation	State County	Total Households	TV Households	%
50% & Over	Lexington	67,700	66,800	99
	Richland	102,100	100,900	99
	Sumter	33,400	32,800	98
SOUTH CAROLINA				
Between 25-49%	Clarendon	10,000	9,700	97
	Lee	6,000	5,900	98
	Newberry	12,700	12,500	98
	Orangeburg	31,800	31,100	98
SOUTH CAROLINA				
Between 5-24%	Aiken	47,000	46,600	99
	Bamberg	6,200	6,100	98
	Darlington	23,500	23,200	99
	Florence	43,300	42,700	99
	Lancaster	20,800	20,600	99
	Saluda	6,200	6,100	98
Totals		439,000	432,700	99
Net Weekly Circulation (1990)			220,200	
Average Daily Circulation (1990)			106,600	

South Carolina—Florence-Myrtle Beach

WBTW

Ch. 13

Network Service: CBS.

Licensee: Spartan Radiocasting Co., 3430 TV Rd., Box F-13, Florence, SC 29501.

Studios: 3430 TV Rd., Florence, SC 29501; 101 McDonald Court, Myrtle Beach, SC 29577.

Telephone: 803-662-1565. **TWX:** 803-622-2212.

Technical Facilities: Channel No. 13 (210-216 MHz). Authorized power: 316-kw visual, 31.6-kw aural. Antenna: Circularly polarized, 1950-ft. above av. terrain, 2000-ft. above ground, 2115-ft. above sea level.

Latitude 34° 22' 02"
Longitude 79° 19' 22"

Transmitter: 3.1-mi. N of Floyd Dale, SC.

Satellite Earth Stations: 5 in operation; Harris, M/A-Com, Scientific-Atlanta, Vertex receivers.

News Service: AP.

Ownership: Spartan Radiocasting Inc. (Group Owner).

Began Operation: October 18, 1954. Sale to present owner by Daily Telegraph Printing Co. approved by FCC June 12, 1984 (Television Digest, Vol. 24:15). Sale by Jefferson Standard Life Insurance Co. approved Feb. 28, 1968 (Vol. 7:43; 8:10).

Represented (sales): Katz Television.

Represented (legal): Covington & Burling.

Represented (engineering): A. D. Ring & Associates.

Personnel:

- LOUIS WALL, general manager.
- MARK JOHNSON, general sales manager.
- MARK OVERSTREET, local sales manager.
- LOU KIRCHEN, local sales manager.
- BERNARD MOORE, chief engineer.
- CECIL CHANDLER, news director.
- MELANIE TRAMONTE, promotion director.
- MARTHA ROUSE, business manager.
- JAMES BRIGGS, operations manager.

Highest 30 Sec. Rate: \$1200.

NETWORK BASE HOURLY RATE: \$967.

City of License: Florence. **ADI:** Florence, SC. **Rank:** 140.

Total Households: ©MSI Consumer Market Data as of 1/1/90. TV Homes, TV% and Circulation ©1990 Arbitron. County coverage based on Arbitron study.

Net Weekly Circulation	State County	Total Households	TV Households	%
50% & Over	NORTH CAROLINA			
	Bladen	11,500	11,300	98
	Columbus	19,400	19,100	98
	Hoke	7,600	7,400	98
	Richmond	18,100	17,900	99
	Robeson	36,100	35,400	98
	Scotland	12,100	11,900	98



Net Weekly Circulation	State County	Total Households	TV Households	%
50% & Over	SOUTH CAROLINA			
	Chesterfield	14,900	14,700	98
	Darlington	23,500	23,200	99
	Dillon	10,700	10,500	98
	Florence	43,300	42,700	99
	Horry	53,900	53,000	98
	Lee	6,000	5,900	98
	Marion	12,200	11,900	98
	Marlboro	10,800	10,600	98
Williamsburg	13,100	12,700	97	
Between 25-49%	NORTH CAROLINA			
	Anson	9,200	9,000	98
	SOUTH CAROLINA			
	Clarendon	10,000	9,700	97
	Sumter	33,400	32,800	98
Between 5-24%	NORTH CAROLINA			
	Brunswick	19,600	19,300	98
	Cumberland	88,400	87,500	99
	Moore	24,000	23,700	99
	Sampson	19,000	18,700	98
	SOUTH CAROLINA			
	Georgetown	17,500	17,200	98
	Kershaw	16,700	16,400	98
Totals		531,000	522,500	98
Net Weekly Circulation (1990)			280,200	
Average Daily Circulation (1990)			158,700	

South Carolina—Florence-Myrtle Beach

WPDE-TV

Ch. 15

Network Service: ABC.

Licensee: Diversified Communications, 5 Milk St., Portland, ME 04112.

Studio: 3215 South Cashua Dr., Florence, SC 29501.

Telephone: 803-665-1515. Fax: 803-665-4907.

Technical Facilities: Channel No. 15 (476-482 MHz). Authorized power: 1290-kw max. & 562-kw horizontal visual, 129-kw max. & 56.2-kw horizontal aural. Antenna: 1950-ft. above av. terrain, 1997-ft. above ground, 2100-ft. above sea level.

Latitude 34° 21' 53"
Longitude 79° 19' 49"

Transmitter: 2.7-mi. S of State Rte. 9 & 1.2-mi. E of Little Pee Dee River.

Satellite Earth Station: ADM, 4-meter; Avcom receivers.

News Services: ABC, AP.

Ownership: Diversified Communications (Group Owner).

Began Operation: November 22, 1980. Sale to present owner by Eastern Carolinas Bcstg. approved by FCC June 27, 1985 (Television Digest, Vol. 25:24).

Represented (sales): Blair Television.

Represented (legal): Dow, Lohnes & Albertson.

Represented (engineering): Jules Cohen & Associates, P.C.

Personnel:

WILLIAM CHRISTIAN, vice president & general manager.

MIKE REED, general sales manager.

LYNN YOUNG, national sales manager.

BILL ELKS, chief engineer.

TIM KENNY, news director.

LINDA McCASKILL, program manager.

CHUCK SPRUILL, promotion director.

MARSHALL LUCIUS, controller.

JOYCE JORDAN, business manager.

CARL JACKSON, director of design & special projects.

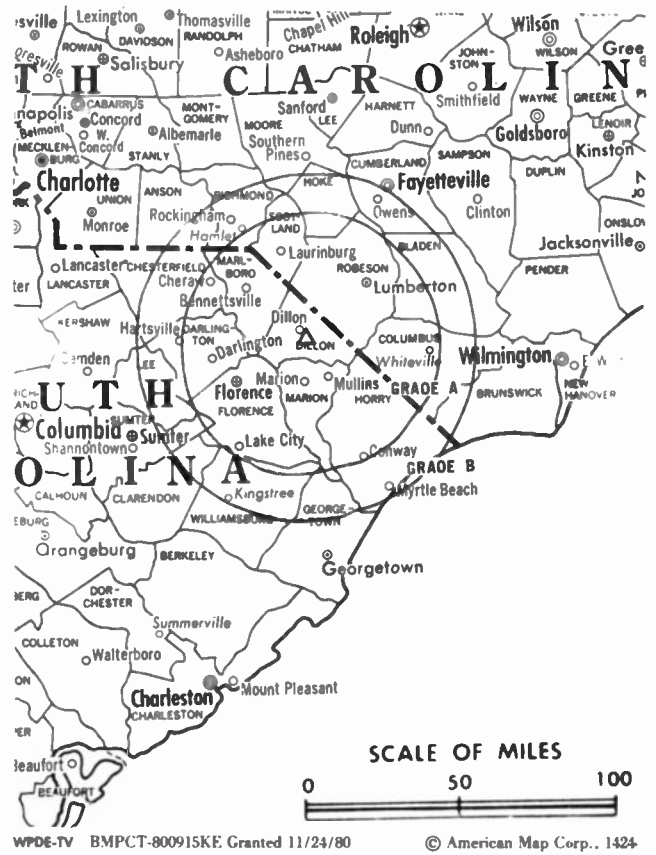
KEITH FOSTER, creative services director.

Rates: On request.

City of License: Florence. ADI: Florence, SC. Rank: 140.

Total Households: ©MSI Consumer Market Data as of 1/1/90. TV Homes, TV% and Circulation ©1990 Arbitron. County coverage based on Arbitron study.

Net Weekly Circulation	State County	Total Households	TV Households	%
50% & Over	SOUTH CAROLINA			
	Darlington	23,500	23,200	99
	Dillon	10,700	10,500	98
	Florence	43,300	42,700	99
	Horry	53,900	53,000	98
Lee	6,000	5,900	98	



Net Weekly Circulation	State County	Total Households	TV Households	%
50% & Over	Marion	12,200	11,900	98
	Marlboro	10,800	10,600	98
Between 25-49%	NORTH CAROLINA			
	Bladen	11,500	11,300	98
	Robeson	36,100	35,400	98
	Scotland	12,100	11,900	98
	SOUTH CAROLINA			
Chesterfield	14,900	14,700	98	
Sumter	33,400	32,800	98	
Williamsburg	13,100	12,700	97	
Between 5-24%	NORTH CAROLINA			
	Anson	9,200	9,000	98
	Columbus	19,400	19,100	98
	Hoke	7,600	7,400	98
	Richmond	18,100	17,900	99
SOUTH CAROLINA				
Clarendon	10,000	9,700	97	
Georgetown	17,500	17,200	98	
Totals		363,300	356,900	98
Net Weekly Circulation (1990)			177,700	
Average Daily Circulation (1990)			88,900	

South Carolina—Greenville

WGGS-TV

Ch. 16

Network Service: None, independent.

Licensee: Carolina Christian Broadcasting Inc., Box 1616, Greenville, SC 29602.

Studio: 3409 Rutherford Rd., Taylors, SC 29687.

Mailing Address: Box 1616, Greenville, SC 29602.

Telephone: 803-244-1616.

Technical Facilities: Channel No. 16 (482-488 MHz). Authorized power: 1150-kw max. & 717.9-kw horizontal visual, 115-kw max. & 71.79-kw horizontal aural. Antenna: 1149-ft. above av. terrain, 195-ft. above ground, 2185-ft. above sea level.

Latitude 34° 56' 26"
Longitude 82° 24' 41"

Transmitter: Ridge Rd. off Altamont Rd. on Paris Mountain near Greenville.

Satellite Earth Stations: Scientific-Atlanta, 5-meter C-band; AFC, 3.8-meter Ku-band; M/A-Com, Scientific-Atlanta receivers.

News Service: INN.

Ownership: Carolina Christian Broadcasting Co. (Group Owner).

Began Operation: October 29, 1972.

Represented (sales): Spot Time Ltd.

Represented (legal): Fisher, Wayland, Cooper & Leader.

Represented (engineering): Charles I. Gallagher, P.E., Consulting Radio Engineers.

Personnel:

JAMES H. THOMPSON, president & general manager.

NORVIN C. DUNCAN, assistant to the president.

TED McCALL, chief engineer.

GENE GIBSON, director of engineering.

HUGH McLEAN, program manager.

PEGGY DENNY, public affairs director.

Highest 30 Sec. Rate: \$75.

City of License: Greenville. ADI: Greenville-Spartanburg, SC-Asheville, NC. Rank: 35.

Total Households: ©MSI Consumer Market Data as of 1/1/90. TV Homes, TV% and Circulation ©1990 Arbitron. County coverage based on Arbitron study.

Net Weekly Circulation	State County	Total Households	TV Households	%
Between 5-24%	GEORGIA			
	Franklin	6,400	6,300	98
	Hart	7,100	7,000	99
	Madison	7,700	7,600	99



Net Weekly Circulation	State County	Total Households	TV Households	%
Between 5-24%	Rabun	4,400	4,300	98
	Wilkes	4,000	3,900	98
	NORTH CAROLINA			
	Cleveland	32,600	32,300	99
	SOUTH CAROLINA			
	Abbeville	8,700	8,600	98
	Anderson	56,200	55,700	99
	Greenville	123,000	122,000	99
	Greenwood	23,500	23,300	99
	Laurens	19,300	19,100	99
Oconee	22,200	22,000	99	
Pickens	32,500	32,100	99	
Spartanburg	83,100	82,400	99	
Union	11,300	11,200	99	
Totals		442,000	437,800	99
Net Weekly Circulation (1990)				48,100
Average Daily Circulation (1990)				15,500

South Carolina—Greenville-Spartanburg & Asheville, North Carolina

WHNS
Ch. 21

Network Service: Fox.

Licensee: Cannel Communications L.P., 7083 Hollywood Blvd., Hollywood, CA 90028.

Studios: 21 Interstate Court, Greenville, SC 29615; 56 Central Ave., Suite 105, Asheville, NC 28801.

Telephones: 803-288-2100, Greenville; 704-258-2100, Asheville.

TWX: 810-281-2251. Fax: 803-297-0728.

Technical Facilities: Channel No. 21 (512-518 MHz). Authorized power: 3390-kw visual, 339-kw aural. Antenna: Circularly polarized, 2510-ft. above av. terrain, 1620-ft. above ground, 5049-ft. above sea level.

Latitude 35° 10' 56"
Longitude 82° 40' 56"

Transmitter: Slick Rock Mountain, Transylvania County.

Satellite Earth Stations: Scientific-Atlanta, 7-meter C-band; AFC, 3-meter Ku-band.

Ownership: Cannel Communications Inc. (Group Owner).

Began Operation: July 5, 1953. Sale to Pappas Telecasting Companies approved by FCC July 27, 1979 (Television Digest, Vol. 19:25). Resumed operation April 1, 1984. Sale to present owner by Pappas Telecasting Companies approved Aug. 2, 1990 (Vol. 29:47; 30:35).

Represented (sales): TeleRep Inc.

Represented (engineering): Smith & Powstenko.

Personnel:

WILLIAM SCHWARTZ, president.
JOSEPH A. SHAFFER, vice president & general manager.
MIKE WADDELL, local sales manager.
DALE P. KELLY, director of engineering.
JERRY GARVIN, chief engineer.
DAVID LUND, promotion director.
TONY THOMPSON, general marketing manager.
FRANK SAVAGE, national marketing manager.
DIANA WOMBLE, traffic systems coordinator/manager.

Rates: On request.

City of License: Asheville, NC. ADI: Greenville-Spartanburg, SC-Asheville, NC. Rank: 35.

Total Households: ©MSI Consumer Market Data as of 1/1/90. TV Homes, TV% and Circulation ©1990 Arbitron. County coverage based on Arbitron study.

Net Weekly Circulation	State County	Total Households	TV Households	%
50% & Over	GEORGIA			
	Hart	7,100	7,000	99
	NORTH CAROLINA			
	Henderson	29,800	29,400	99
	Transylvania	10,400	10,300	99
	SOUTH CAROLINA			
	Abbeville	8,700	8,600	98
	Anderson	56,200	55,700	99
	Greenville	123,000	122,000	99
	Greenwood	23,500	23,300	99
	Laurens	19,300	19,100	99
Oconee	22,200	22,000	99	
Pickens	32,500	32,100	99	
Spartanburg	83,100	82,400	99	
Between 25-49%	GEORGIA			
	Banks	3,900	3,800	97



Net Weekly Circulation	State County	Total Households	TV Households	%
Between 25-49%	Eibert	7,100	7,000	99
	Franklin	6,400	6,300	98
	Jackson	10,600	10,500	99
	Madison	7,700	7,600	99
	Oglethorpe	3,700	3,600	97
	Stephens	8,500	8,400	99
	NORTH CAROLINA			
	Buncombe	70,500	69,700	99
	Cleveland	32,600	32,300	99
	Madison	6,600	6,500	98
	Polk	5,900	5,800	98
	Rutherford	22,100	21,900	99
	SOUTH CAROLINA			
	Cherokee	15,600	15,400	99
Union	11,300	11,200	99	
Between 5-24%	GEORGIA			
	Clarke	31,500	31,100	99
	Lincoln	2,300	2,300	100
	Rabun	4,400	4,300	98
	Wilkes	4,000	3,900	98
	NORTH CAROLINA			
	Burke	29,700	29,400	99
	Caldwell	27,200	26,900	99
	Haywood	19,600	19,300	98
	Mc Dowell	13,700	13,500	99
	Yancey	6,000	5,800	97
	SOUTH CAROLINA			
	Chester	11,200	11,000	99
	Mc Cormick	2,200	2,200	100
Newberry	12,700	12,500	98	
Saluda	6,200	6,100	98	
York	45,600	45,000	99	
Totals		844,600	835,200	99
Net Weekly Circulation (1990)			372,100	
Average Daily Circulation (1990)			177,400	

South Carolina—Greenville-Spartanburg & Asheville, North Carolina

WLOS

Ch. 13

Network Service: ABC.

Licensee: WLOS Inc., Box 1300, Asheville, NC 28802.

Studios: 288 Macon Ave., Asheville, NC 28804; 105 N. Spring St., Greenville, SC 29601.

Mailing Address: Box 1300, Asheville, NC 28802.

Telephones: 704-255-0013, Asheville; 803-271-1313, Greenville.

TWX: 510-933-0166. Fax: 704-255-4618.

Technical Facilities: Channel No. 13 (210-216 MHz). Authorized power: 178-kw visual, 19.6-kw aural. Antenna: 2804-ft. above av. terrain, 339-ft. above ground, 6056-ft. above sea level.

Latitude 35° 23' 32.21"
Longitude 82° 45' 25.06"

Transmitter: Mount Pisgah.

Satellite Earth Stations: Vertex, 6.1-meter C-band; Comtech, 5-meter Ku-band; AFC, 3.6-meter Ku-band; DX Antenna, M/A-Com, Standard Components receivers.

SWG Mobile Dish: Andrew, 2.4-meter Ku-band.

News Services: AP, Carolina News Network, UPI.

Ownership: Anchor Media Holdings Ltd. (Group Owner).

Began Operation: September 18, 1954. Sale to present owners by Wometco Broadcasting Co. approved by FCC April 10, 1987.

Represented (sales): Harrington, Righter & Parsons Inc.

Represented (legal): Arnold & Porter.

Represented (engineering): Smith & Powstenko.

Personnel:

ALAN HENRY, president.

JAMES CONSCHAFTER, vice president & general manager.

DAVID BUNNELL, general sales manager.

ELLEN VAILLANCOURT, local sales manager.

JIM CARRIER, chief engineer.

KARL ZEDELL, news director.

CLIFF PINE, program director.

BOB MACKOWIAK, promotion director.

BILL WALSH, business manager.

Highest 30 Sec. Rate: \$ 1300.

City of License: Asheville, NC. ADI: Greenville-Spartanburg, SC-Asheville, NC. Rank: 35.

Total Households: ©MSI Consumer Market Data as of 1/1/90. TV Homes, TV% and Circulation ©1990 Arbitron. County coverage based on Arbitron study.



Net Weekly Circulation	State County	Total Households	TV Households	%
50% & Over	Polk	5,900	5,800	98
	Rutherford	22,100	21,900	99
	Swain	4,200	4,100	98
	Transylvania	10,400	10,300	99
	Yancey	6,000	5,800	97
SOUTH CAROLINA				
	Abbeville	8,700	8,600	98
	Anderson	56,200	55,700	99
	Cherokee	15,600	15,400	99
	Greenville	123,000	122,000	99
	Greenwood	23,500	23,300	99
	Laurens	19,300	19,100	99
	Oconee	22,200	22,000	99
	Pickens	32,500	32,100	99
	Spartanburg	83,100	82,400	99
	Union	11,300	11,200	99

GEORGIA				
Between 25-49%	Banks	3,900	3,800	97
	Jackson	10,600	10,500	99
	Madison	7,700	7,600	99
KENTUCKY				
	Harlan	14,400	14,200	99
NORTH CAROLINA				
	Burke	29,700	29,400	99
	Caldwell	27,200	26,900	99
	Cherokee	8,300	8,100	98
	Cleveland	32,600	32,300	99
	Mitchell	5,500	5,400	98

(Continued on page A-1011)

Totals	1,154,400	1,141,600	99
Net Weekly Circulation (1990)		624,000	
Average Daily Circulation (1990)		344,700	

South Carolina—Greenville-Spartanburg & Asheville, North Carolina

WSPA-TV
Ch. 7

Network Service: CBS.

Licensee: Spartan Radiocasting Co., Box 1717, Spartanburg, SC 29304.

Studio: Box 1717, Spartanburg, SC 29304.

Telephones: 803-576-7777, Spartanburg; 803-233-7777, Greenville; 803-242-0077, Greenville office; 704-684-2377, Asheville.

TWX: 810-282-2591.

Technical Facilities: Channel No. 7 (174-180 MHz). Authorized power: 316-kw visual, 44.5-kw aural. Antenna: 2000-ft. above av. terrain, 254-ft. above ground, 3465-ft. above sea level.

Latitude 35° 10' 12"
Longitude 82° 17' 27"

Transmitter: Hogback Mountain, 25-mi. NW of Spartanburg.

Satellite Earth Stations: Microdyne, 7-meter C-band; ADM, 6.1-meter C-band; Scientific-Atlanta, 4.6-meter C-band; Vertex, 4.6-meter Ku-band; Scientific-Atlanta, 3-meter Ku-band; ADM, AFC, Harris, Microdyne, Scientific-Atlanta receivers.

SNG Mobile Dish: Midwest/Vertex, 2.6-meter Ku-band.

AM Affiliate: WSPA, 5-kw, 950-kHz (CBS).

FM Affiliate: WSPA-FM, 100-kw, 98.9 MHz (No. 255), 1910-ft.

News Services: AP, CBS.

Ownership: Spartan Radiocasting Inc. (Group Owner).

Began Operation: April 29, 1956.

Represented (sales): Blair Television.

Represented (legal): Covington & Burling.

Represented (engineering): A. D. Ring & Associates, P.C.

Personnel:

NICK EVANS, president.

BOYD BUNTING, secretary-treasurer.

JOHN W. WEST, general manager.

GARY WILCOX, general sales manager.

OTIS PICKETT, local sales manager.

FRED TUCK, chief engineer.

HARVEY ELMORE, news director.

JIMMY SANDERS, program manager.

BILL SHATTEN, advertising & promotion manager.

ROLAN LITTLEFIELD, creative services director.

BARBARA SPRAGUE, personnel director.

BETTY FOSTER, traffic manager.

THOMAS AHNER, chief transmitter engineer.

Highest 30 Sec. Rate: \$3000.

NETWORK BASE HOURLY RATE: \$2222.

City of License: Spartanburg. ADI: Greenville-Spartanburg, SC-Asheville, NC. Rank: 35.

Total Households: ©MSI Consumer Market Data as of 1/1/90. TV Homes, TV% and Circulation ©1990 Arbitron. County coverage based on Arbitron study.

Net Weekly Circulation	State County	Total Households	TV Households	%
50% & Over	GEORGIA			
	Banks	3,900	3,800	97
	Elbert	7,100	7,000	99
	Franklin	6,400	6,300	98
	Hart	7,100	7,000	99
	Stephens	8,500	8,400	99
	NORTH CAROLINA			
	Buncombe	70,500	69,700	99



Net Weekly Circulation	State County	Total Households	TV Households	%
50% & Over	STATE			
	Cleveland	32,600	32,300	99
	Haywood	19,600	19,300	98
	Henderson	29,800	29,400	99
	Jackson	9,900	9,700	98
	Mc Dowell	13,700	13,500	99
	Macon	9,800	9,600	97
	Polk	5,900	5,800	98
	Rutherford	22,100	21,900	99
	Transylvania	10,400	10,300	99
	SOUTH CAROLINA			
	Abbeville	8,700	8,600	98
	Anderson	56,200	55,700	99
	Cherokee	15,600	15,400	99
	Chester	11,200	11,000	99
	Greenville	123,000	122,000	99
	Greenwood	23,500	23,300	99
	Laurens	19,300	19,100	99
	Newberry	12,700	12,500	98
Oconee	22,200	22,000	99	
Pickens	32,500	32,100	99	
Spartanburg	83,100	82,400	99	
Union	11,300	11,200	99	
Between 25-49%	GEORGIA			
	Habersham	10,100	10,000	99
	Jackson	10,600	10,500	99
	Madison	7,700	7,600	99
	Oglethorpe	3,700	3,600	97
Wilkes	4,000	3,900	98	
(Continued on page A-1011)				
Totals		1,020,600	1,009,300	99
Net Weekly Circulation (1990)				623,400
Average Daily Circulation (1990)				360,800

South Carolina—Greenville-Spartanburg & Asheville, North Carolina

WYFF-TV

Ch. 4

Network Service: NBC.

Licensee: Pulitzer Broadcasting Co., 515 N. Sixth St., Suite 2020, One City Center, St. Louis, MO 63101.

Studio: Broadcast Pl., 505 Rutherford St, Greenville, SC 29602.

Mailing Address: Box TV 4, Greenville, SC 29602.

Telephone: 803-242-4404. TWX: 803-282-1008. Fax: 803-240-5329.

Technical Facilities: Channel No. 4 (66-72 MHz). Authorized power: 100-kw visual, 12.7-kw aural. Antenna: 2000-ft. above av. terrain, 892-ft. above ground, 3978-ft. above sea level.

Latitude 35° 06' 40"
Longitude 82° 36' 17"

Transmitter: Caesar's Head.

Multichannel TV Sound: Stereo only.

Satellite Earth Stations: Harris, 8-meter Ku-band; BMS, 6.1-meter C-band; Harris, 3-meter Ku-band; DX Antenna, Harris, M/A-Com, Standard Communications receivers.

News Service: AP.

Ownership: Pulitzer Broadcasting Co. (Group Owner).

Began Operation: December 31, 1953. Exchange (with WXII, Winston-Salem, NC) for KSDK, St. Louis, MO approved by FCC Feb. 17, 1983 (Television Digest, Vol. 21:12; 22:1; 23:8). Transfer to Multimedia Inc. from Southeastern Bcstg. Corp. approved Sept. 22, 1967.

Represented (sales): Katz Television.

Represented (legal): Verner, Lipfert, Bernhard, McPherson & Hand.

Represented (engineering): Jules Cohen & Associates, P.C.

Personnel:

- DAVID DODDS, vice president & general manager.
- JOHN SCOTT, general sales manager.
- JOHN MOORE, national sales manager.
- JOHN HARRIS, news director.
- FRITZIE MUMFORD, program director.
- ROBERT FLINN, promotion manager.
- PENNY HENDERSON, business manager.
- BOB KING, chief engineer.

Highest 30 Sec. Rate: \$6000.

City of License: Greenville. ADI: Greenville-Spartanburg, SC-Asheville, NC. Rank: 35.

Total Households: ©MSI Consumer Market Data as of 1/1/90. TV Homes, TV% and Circulation ©1990 Arbitron. County coverage based on Arbitron study.

Net Weekly Circulation	State County	Total Households	TV Households	%
50% & Over	GEORGIA			
	Banks	3,900	3,800	97
	Elbert	7,100	7,000	99
	Franklin	6,400	6,300	98
	Hart	7,100	7,000	99
	Oglethorpe	3,700	3,600	97
	Rabun	4,400	4,300	98
	Stephens	8,500	8,400	99
	NORTH CAROLINA			
	Buncombe	70,500	69,700	99
Burke	29,700	29,400	99	
Graham	2,500	2,500	98	
Haywood	19,600	19,300	98	
Henderson	29,800	29,400	99	
Jackson	9,900	9,700	98	



WYFF-TV BPT-2395 Granted 11/18/57

American Map Corp. 14244

Net Weekly Circulation	State County	Total Households	TV Households	%	
50% & Over	Mc Dowell	13,700	13,500	99	
	Macon	9,800	9,600	97	
	Madison	6,600	6,500	98	
	Polk	5,900	5,800	98	
	Rutherford	22,100	21,900	99	
	Swain	4,200	4,100	98	
	Transylvania	10,400	10,300	99	
	Yancey	6,000	5,800	97	
	SOUTH CAROLINA				
	Abbeville	8,700	8,600	98	
Anderson	56,200	55,700	99		
Cherokee	15,600	15,400	99		
Greenville	123,000	122,000	99		
Greenwood	23,500	23,300	99		
Laurens	19,300	19,100	99		
Newberry	12,700	12,500	98		
Oconee	22,200	22,000	99		
Pickens	32,500	32,100	99		
Spartanburg	83,100	82,400	99		
Union	11,300	11,200	99		
Between 25-49%	GEORGIA				
	Habersham	10,100	10,000	99	
	Jackson	10,600	10,500	99	
	Madison	7,700	7,600	99	
Wilkes	4,000	3,900	98		
NORTH CAROLINA					
Cleveland	32,600	32,300	99		
Mitchell	5,500	5,400	98		
(Continued on page A-1011)					
Totals		944,300	933,200	99	
Net Weekly Circulation (1990)				640,200	
Average Daily Circulation (1990)				410,500	

South Carolina—Hardeeville

WTGS

Ch. 28

Network Service: Fox.

Licensee: Hilton Head Television Inc., 28 Broadcast Way, Ridgeland, SC 29936.

Studio: 28 Broadcast Way, Ridgeland, SC 29936.

Sales Office: 1 Johnston St., Suite 7, Savannah, GA 31406.

Mailing address: Box 718, Hardeeville, SC 29927.

Telephone: 803-726-5244. **TWX:** 510-600-1811. **Fax:** 803-726-5694.

Technical Facilities: Channel No. 28 (554-560 MHz). Authorized power: 5000-kw max. visual, 500-kw max. aural. Antenna: 1500-ft. above av. terrain, 1498-ft. above ground, 1515-ft. above sea level.

Latitude 32° 02' 48"
Longitude 81° 20' 27"

Transmitter: 4.4-mi. W of I-95 on Hwy. 204, S of Bloomington, GA.

Satellite Earth Stations: United Satellite Systems, 5-meter C-band; Paracclipse, 3.66-meter C-band; AFC, 3.6-meter Ku-band; DX Antenna, M/A-Com, Scientific-Atlanta receivers.

Ownership: American Communications & Television Inc. (Group Owner).

Began Operation: September 1, 1985.

Represented (sales): Settel Inc.

Represented (legal): Bechtel & Cole, Chartered.

Represented (engineering): W. Lee Simmons & Associates Inc.

Personnel:

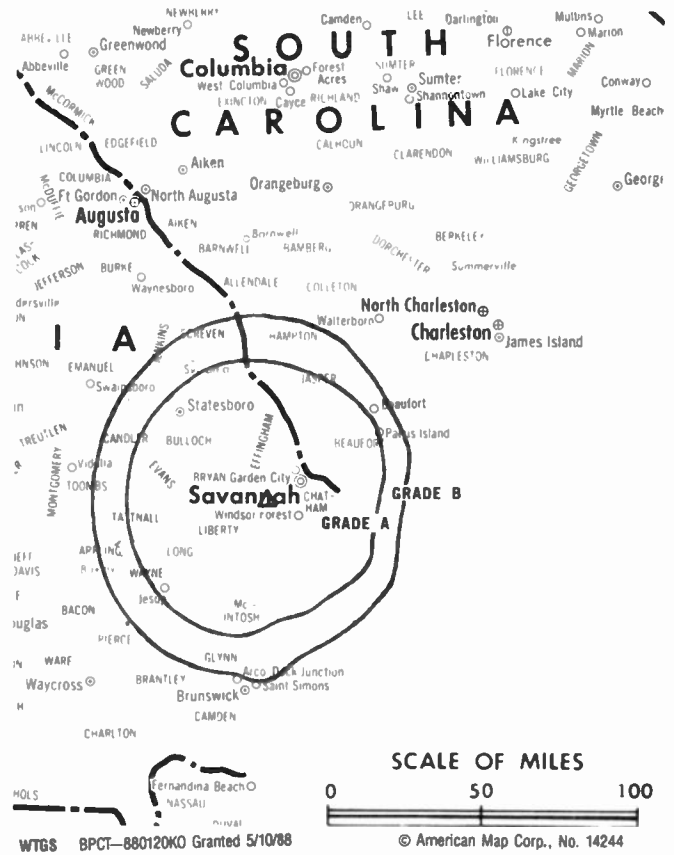
- CLIFF THOMPSON, general manager.
- RON SCIABARASI, general sales manager.
- BRYAN ALLPORT, local sales manager.
- BOB KEELE, program director.
- JULIE WEISEL, promotion director.
- ED YOUMANS, chief engineer.
- AL ANDRES, traffic manager.

Highest 30 Sec. Rate: \$350.

City of License: Hardeeville. **ADI:** Savannah. **Rank:** 102.

Total Households: ©MSI Consumer Market Data as of 1/1/90. TV Homes, TV% and Circulation ©1990 Arbitron. County coverage based on Arbitron study.

Net Weekly Circulation	State County	Total Households	TV Households	%
50% & Over	GEORGIA			
	Chatham	82,500	81,800	99
	Effingham	8,500	8,400	99
	SOUTH CAROLINA			
	Beaufort	31,600	31,200	99
Jasper	5,700	5,600	97	
Between 25-49%	GEORGIA			
	Bryan	5,000	4,900	98
	Scriven	5,800	5,700	98



Net Weekly Circulation	State County	Total Households	TV Households	%
Between 25-49%	SOUTH CAROLINA			
	Hampton	7,100	6,900	97
Between 5-24%	GEORGIA			
	Appling	5,700	5,600	98
	Bacon	3,600	3,500	97
	Bulloch	12,700	12,500	98
	Candler	2,700	2,600	96
	Evans	3,100	3,100	100
	Liberty	13,400	13,200	99
	Mc Intosh	3,100	3,000	97
	Montgomery	2,300	2,200	96
	Pierce	4,700	4,600	98
	Tattnall	6,300	6,200	98
	Toombs	9,200	9,000	98
	SOUTH CAROLINA			
Allendale	3,800	3,700	97	
Colleton	12,900	12,600	98	
Totals		229,700	226,300	99
Net Weekly Circulation (1990)				84,000
Average Daily Circulation (1990)				29,900

South Carolina—Myrtle Beach

WGSE

Ch. 43

Network Service: None, independent.

Grantee: Carolina Christian Bcstg. Inc., Box 1243, Myrtle Beach, SC 29578.

Studio: 803-A Seaboard Industrial Park, Myrtle Beach, SC 29578.

Telephone: 803-626-4300.

Technical Facilities: Channel No. 43 (644-650 MHz). Authorized power: 156.4-kw visual, 15.64-kw aural. Antenna: 600-ft. above av. terrain, 609-ft. above ground, 649-ft. above sea level.

Latitude 33° 50' 10"
Longitude 78° 51' 08"

Transmitter: 0.6-mi. S of State Rte. 90, 1.8-mi. E of Nixonville.

Multichannel TV Sound: Separate audio program.

Satellite Earth Stations: RCA, 5-meter Ku-band; Trans-World, 5-meter C-band; M/A-Com receivers.

News Service: INN.

Ownership: Carolina Christian Broadcasting Co. (Group Owner).

Began Operation: July 5, 1984.

Represented (legal): Fisher, Wayland, Cooper & Leader.

Personnel:

JAMES RIZZUTI, resident manager.

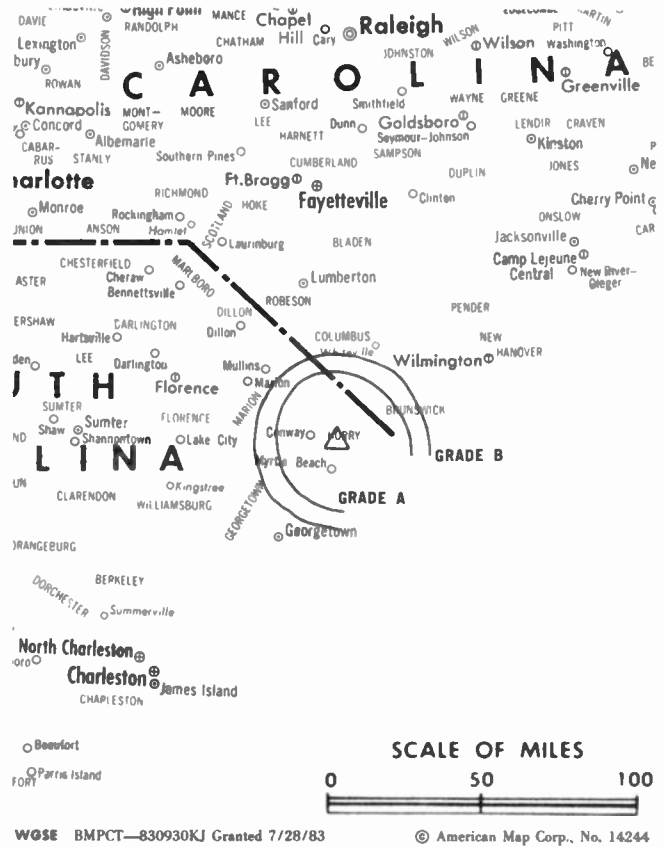
GENE GIBSON, chief engineer.

PAUL GORMAN, sales.

Highest 30 Sec. Rate: \$30.

City of License: Myrtle Beach. ADI: Florence, SC. Rank: 140.

Total Households: ©MSI Consumer Market Data as of 1/1/90. TV Homes, TV% and Circulation ©1990 Arbitron. County coverage based on Arbitron study.



Net Weekly Circulation	State County	Total Households	TV Households	%
SOUTH CAROLINA				
Between 5-24%	Horry	53,900	53,000	98
Totals		53,900	53,000	98
Net Weekly Circulation (1990)			4,700	
Average Daily Circulation (1990)			1,200	

South Carolina

WLOS, Greenville-Spartanburg & Asheville, North Carolina (Arbitron Data Continued)

Net Weekly Circulation	State County	TV Households		%
		Total Households	Households	
Between 25-49%	SOUTH CAROLINA			
	Newberry	12,700	12,500	98
	TENNESSEE			
	Hawkins	17,700	17,500	99
Between 5-24%	GEORGIA			
	Habersham	10,100	10,000	99
	Wilkes	4,000	3,900	98
	KENTUCKY			
	Letcher	10,700	10,500	98
	Perry	12,100	11,900	98
	NORTH CAROLINA			
	Alexander	10,500	10,400	99
	Catawba	45,300	45,000	99
	Clay	2,900	2,800	97
	Gaston	64,500	63,900	99
	SOUTH CAROLINA			
	Chester	11,200	11,000	99
	Mc Cormick	2,200	2,200	100
	York	45,600	45,000	99
	TENNESSEE			
	Claiborne	9,900	9,800	98
	Cocke	11,500	11,300	99
	Grainger	6,600	6,500	98
	Greene	21,400	21,200	99
Hancock	2,300	2,300	100	
Johnson	5,600	5,500	98	
Sullivan	58,900	58,600	99	
VIRGINIA				
Lee	9,600	9,400	98	

WSPA-TV, Greenville-Spartanburg & Asheville, North Carolina (Arbitron Data Continued)

Net Weekly Circulation	State County	TV Households		%
		Total Households	Households	
Between 25-49%	NORTH CAROLINA			
	Burke	29,700	29,400	99
	Caldwell	27,200	26,900	99
	Madison	6,600	6,500	98
	Mitchell	5,500	5,400	98
	Swain	4,200	4,100	98
	Yancey	6,000	5,800	97
	SOUTH CAROLINA			
	York	45,600	45,000	99

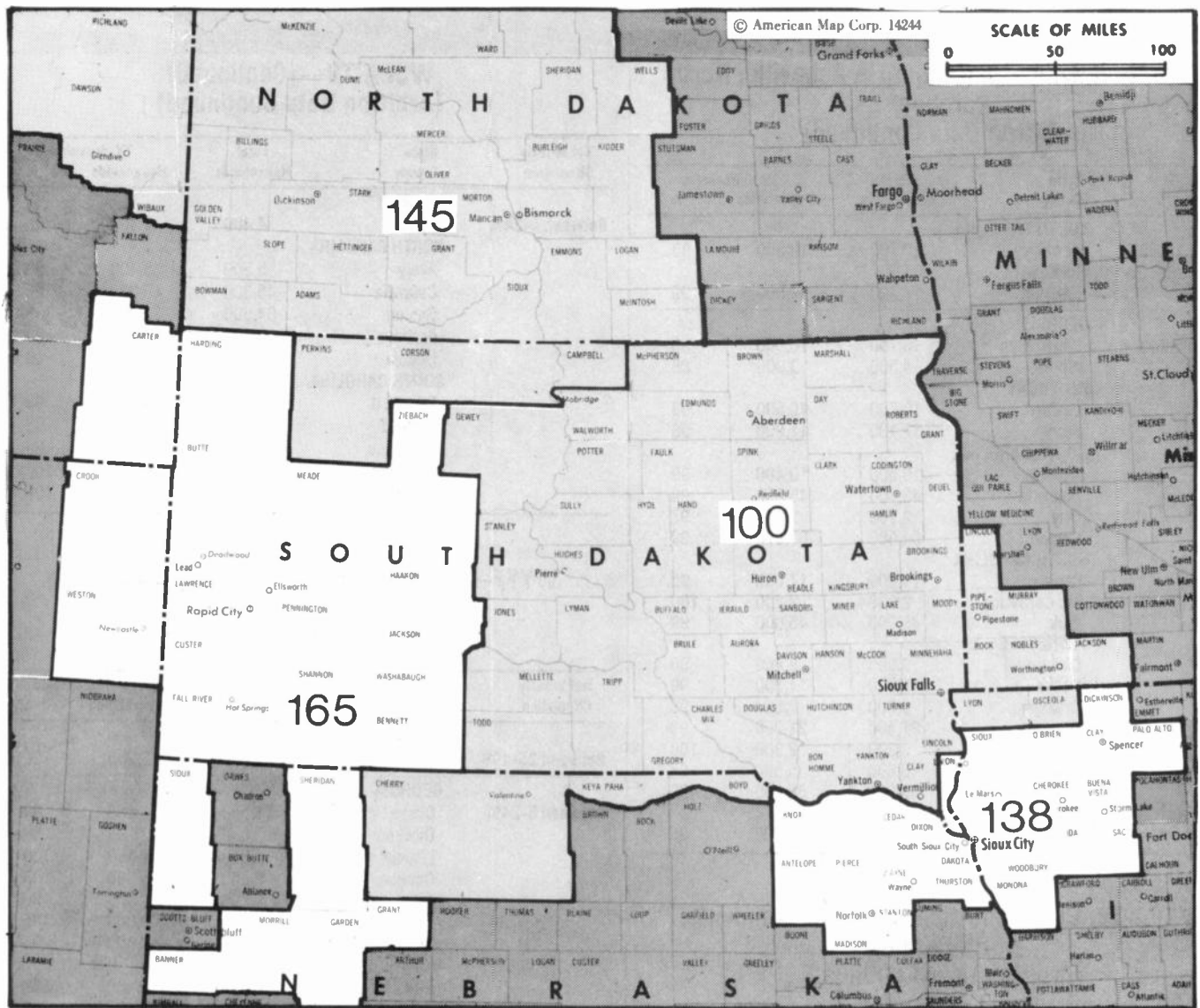
WSPA-TV—(Continued) (Arbitron Data Continued)

Net Weekly Circulation	State County	TV Households		%
		Total Households	Households	
Between 5-24%	GEORGIA			
	Rabun	4,400	4,300	98
	NORTH CAROLINA			
	Avery	5,500	5,400	98
	Catawba	45,300	45,000	99
	Gaston	64,500	63,900	99
	Graham	2,500	2,500	98
	Lincoln	18,400	18,300	99
	SOUTH CAROLINA			
	Edgefield	6,300	6,200	98
	Fairfield	7,000	6,800	98
	Lancaster	20,800	20,600	99
	Mc Cormick	2,200	2,200	100
	Sakuda	6,200	6,100	98

WYFF-TV, Greenville-Spartanburg & Asheville, North Carolina (Arbitron Data Continued)

Net Weekly Circulation	State County	TV Households		%
		Total Households	Households	
Between 25-49%	SOUTH CAROLINA			
	Mc Cormick	2,200	2,200	100
Between 5-24%	GEORGIA			
	Clarke	31,500	31,100	99
	Dawson	2,800	2,700	96
	Lincoln	2,300	2,300	100
	Oconee	5,800	5,800	100
	Taliaferro	900	900	100
	Towns	2,800	2,800	100
	White	4,700	4,600	98
	NORTH CAROLINA			
	Alexander	10,500	10,400	99
	Avery	5,500	5,400	98
	Caldwell	27,200	26,900	99
	Cherokee	8,300	8,100	98
	Clay	2,900	2,800	97
	SOUTH CAROLINA			
	Chester	11,200	11,000	99
	Fairfield	7,000	6,800	98
	Sakuda	6,200	6,100	98
	York	45,600	45,000	99
TENNESSEE				
Unicoi	6,500	6,400	98	

South Dakota



Market	Arbitron ADI TV Households	Rank	Market Area Commercial TV Stations
Sioux Falls-Mitchell, SD	235,900	100	KABY-TV (9), KDLO-TV (3), KDLT (5), KELO-TV (11), KPLO-TV (6), KPRY-TV (4), KSFY-TV (13), KTTW (17)
Sioux City, IA	155,800	138	KCAU-TV (9), KMEG (14), KTIV (4)
Minot-Bismarck-Dickinson, ND, Glendive, MT	144,600	145	KBMY (17), KFYZ-TV (5), KMCCY (14), KMOT (10), KOCD-TV (7), KUMV-TV (8), KXGN-TV (5), KXMA-TV (2), KXMB-TV (12), KXMC-TV (13), KXMD-TV (11)
Rapid City, SD	86,400	165	KCLO-TV (15), KEVN-TV (7), KHSD-TV (11), KIVV-TV (5), KOTA-TV (3), KSGW-TV (12)

State Cross Reference List

Communities that receive programs of stations that are located elsewhere.

KIVV-TV, Deadwood	See Lead, SD
KDLT, Mitchell	See Sioux Falls, SD
KDLO-TV, Watertown	See Florence, SD

South Dakota Station Totals as of October 1, 1990

	VHF	UHF	TOTAL
Commercial Television Stations	11	2	13
Educational Television Stations	7	1	8
	18	3	21

South Dakota—Aberdeen

KABY-TV

Ch. 9

(Satellite of KSFY-TV, Sioux Falls, SD)

Network Service: ABC.

Licensee: SDTV Inc., 300 N. Dakota Ave., Sioux Falls, SD 57102.

Studio: See KSFY-TV, Sioux Falls.

Telephone: 605-225-9200.

Technical Facilities: Channel No. 9 (186-192 MHz). Authorized power: 288-kw visual, 45.7-kw aural. Antenna: 1413-ft. above av. terrain, 1311-ft. above ground, 3071-ft. above sea level.

Latitude	45°	06'	32"
Longitude	97°	53'	30"

Transmitter: 3-mi. S and 3-mi. E of Crandall, SD.

Satellite Earth Station: 3.7-meter C-band.

News Service: AP.

Ownership: News Press & Gazette Co. (Group Owner).

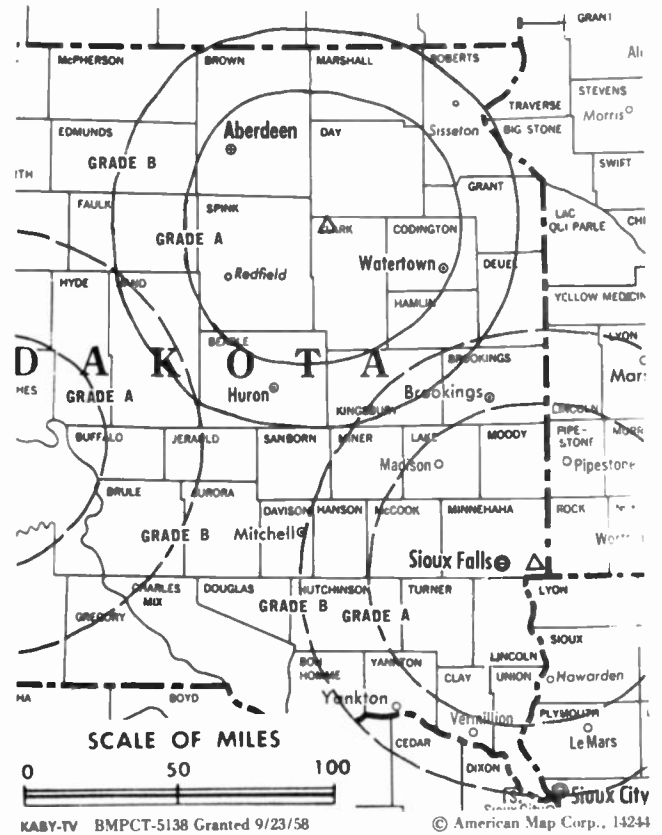
Began Operation: November 27, 1958. Sale to present owner by Forum Publishing approved by FCC Nov. 15, 1985. Previous sale by Gordon H. Ritz, Wheelock Whitney, et al. approved Nov. 14, 1973. Sale by John Boler and others approved by FCC Dec. 23, 1969.

Represented (sales): Katz Television.

Personnel:

See KSFY-TV, Sioux Falls, SD.

Rates: Sold in combination with KSFY-TV, Sioux Falls, SD.



Arbitron Data: Included with KSFY-TV, Sioux Falls, SD.

City of License: Aberdeen. ADI: Sioux Falls-Mitchell. Rank: 100.

South Dakota—Florence-Watertown

KDLO-TV

Ch. 3

(Satellite of KELO-TV, Sioux Falls, SD)

Network Service: CBS.

Licensee: Midcontinent Television of South Dakota Inc., Phillips at Thirteenth, Sioux Falls, SD 57102.

Studio: See KELO-TV, Sioux Falls.

Telephone: 605-532-3621.

Technical Facilities: Channel No. 3 (60-66 MHz). Authorized power: 100-kw visual, 20-kw aural. Antenna: 1684-ft. above av. terrain, 1705-ft. above ground, 3552-ft. above sea level.

Latitude	44°	57'	56.50"
Longitude	97°	35'	22.00"

Transmitter: 0.5-mi. N of Garden City, SD.

Multichannel TV Sound: Stereo only.

News Services: AP, CBS, Conus, Group W Newsfeed.

Ownership: Midcontinent Television of South Dakota (Group Owner).

Began Operation: September 24, 1955.

Represented (sales): Blair Television.

Represented (legal): Dow, Lohnes & Albertson.

Represented (engineering): A. D. Ring & Associates, P.C.

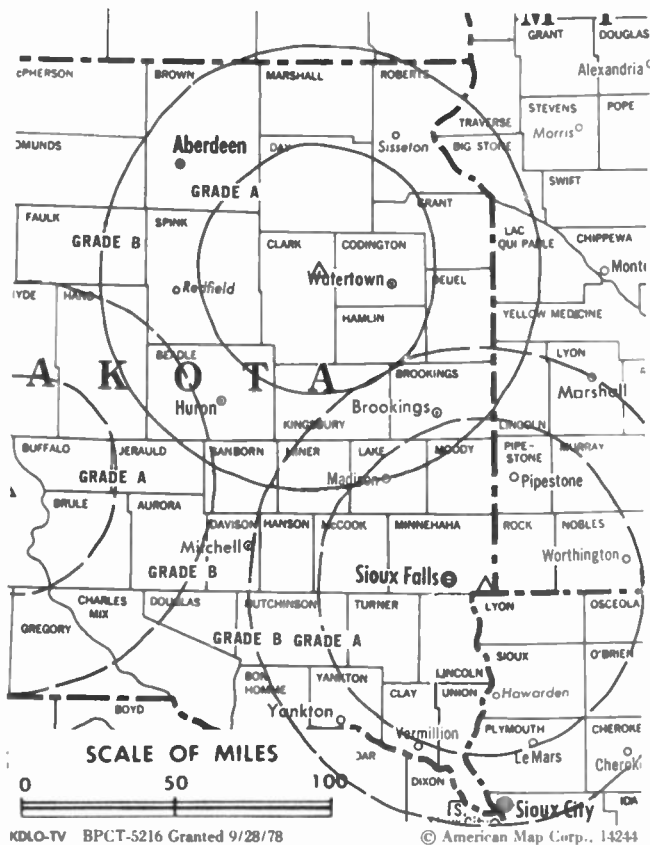
Personnel:

R. MICHAEL BRAKER, general manager.

JAY HUIZENGA, general sales manager.

ROY THORSON, chief engineer.

Rates: Sold in combination with KELO-TV, Sioux Falls, SD.



NETWORK BASE HOURLY RATE: Bonus to KELO-TV, Sioux Falls, SD.

Arbitron Data: Included with parent KELO-TV, Sioux Falls, SD.

City of License: Florence. ADI: Sioux Falls-Mitchell. Rank: 100.

South Dakota—Lead-Deadwood

KIVV-TV

Ch. 5

(Satellite of KEVN-TV, Rapid City, SD)

Network Service: NBC.

Licensee: KEVN Inc., Box 677, Rapid City, SD 57709.

Studio: See KEVN-TV, Rapid City.

Telephone: 605-394-7777. **TWX:** 510-366-8021. **Fax:** 605-348-9128.

Technical Facilities: Channel No. 5 (76-82 MHz). Authorized power: 95.5-kw visual, & 9.55-kw aural. Antenna: 1851-ft. above av. terrain, 638-ft. above ground, 7531-ft. above sea level.

Latitude	44°	19'	30"
Longitude	103°	50'	14"

Transmitter: Terry Peak, 3.6-mi. SW of Lead.

News Services: AP, NBC.

Ownership: Heritage Media Corp. (Group Owner).

Began Operation: July 11, 1976.

Represented (sales): Petry Television Inc.

Represented (legal): Sidley & Austin.

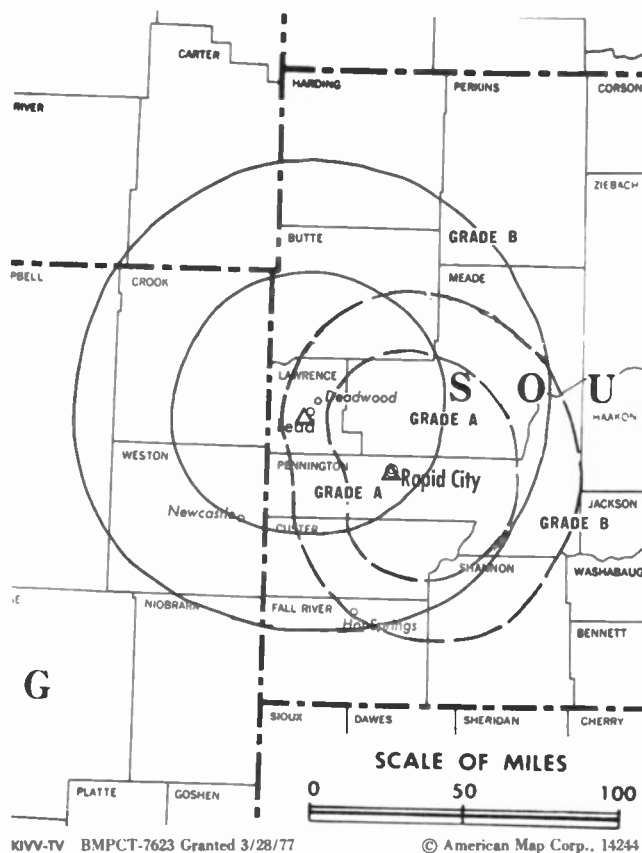
Represented (engineering): Cohen, Dippell & Everist, P.C.

Personnel:

See KEVN-TV, Rapid City, SD.

Rates: Sold in combination with KEVN-TV, Rapid City, SD.

Arbitron Data: Included with KEVN-TV, Rapid City, SD.



City of License: Lead. ADI: Rapid City. Rank: 165.

South Dakota—Pierre

KPRY-TV

Ch. 4

(Satellite of KSFY-TV, Sioux Falls, SD)

Network Service: ABC.

Licensee: SDTV Inc., 300 N. Dakota Ave., Sioux Falls, SD 57102.

Studio: See KSFY-TV, Sioux Falls.

Technical Facilities: Channel No. 4 (66-72 MHz). Authorized power: 100-kw visual, 12.3-kw aural. Antenna: 1283-ft. above av. terrain, 1089-ft. above ground, 3129-ft. above sea level.

Latitude	44°	03'	07"
Longitude	100°	05'	03"

Transmitter: 10-mi. N of Presho, SD.

Satellite Earth Station: 3.7-meter C-band.

News Service: AP.

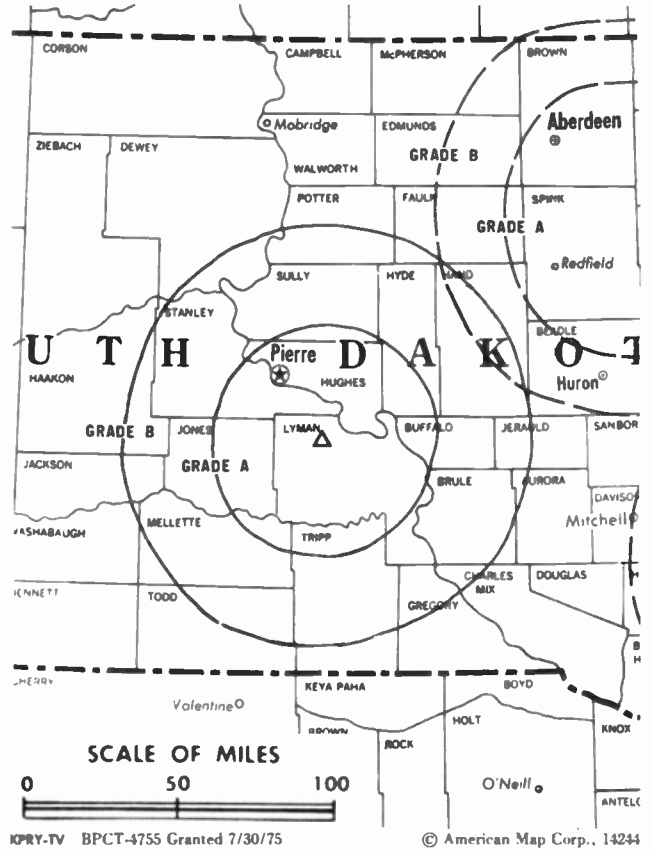
Ownership: News Press & Gazette Co. (Group Owner).

Began Operation: January 30, 1976. Sale to present owner approved by FCC Nov. 15, 1985.

Represented (sales): Katz Television.

Rates: Sold in combination with KSFY-TV, Sioux Falls, SD.

Arbitron Data: Included with KSFY-TV, Sioux Falls, SD.



City of License: Pierre. ADI: Sioux Falls-Mitchell. Rank: 100.

South Dakota—Rapid City

KCLO-TV

Ch. 15

Network Service: CBS.

Licensee: Midcontinent Television of South Dakota Inc., 501 S. Phillips Ave., Sioux Falls, SD 57102.

Studio: 2497 W. Chicago, Rapid City, SD 57709.

Mailing Address: Box 9428, Rapid City, SD 57709.

Telephones: 605-336-1100; 605-341-1500. Fax: 605-348-5518.

Technical Facilities: Channel No. 15 (476-482 MHz). Authorized power: 690-kw max. visual, 69-kw max. aural. Antenna: 520-ft. above av. terrain, 421-ft. above ground, 4201-ft. above sea level.

Latitude 44° 04' 14"
Longitude 103° 15' 01"

Transmitter: Skyline Dr., approx. 0.8-mi. S of intersection of Rtes. 44 & 79, Rapid City.

Multichannel TV Sound: Stereo only.

Satellite Earth Station: Scientific-Atlanta, 3.2-meter C-band.

News Service: AP.

Ownership: Midcontinent Television of South Dakota (Group Owner).

Began Operation: November 28, 1988.

Represented (sales): Blair Television.

Represented (legal): Dow, Lohnes & Albertson.

Personnel:

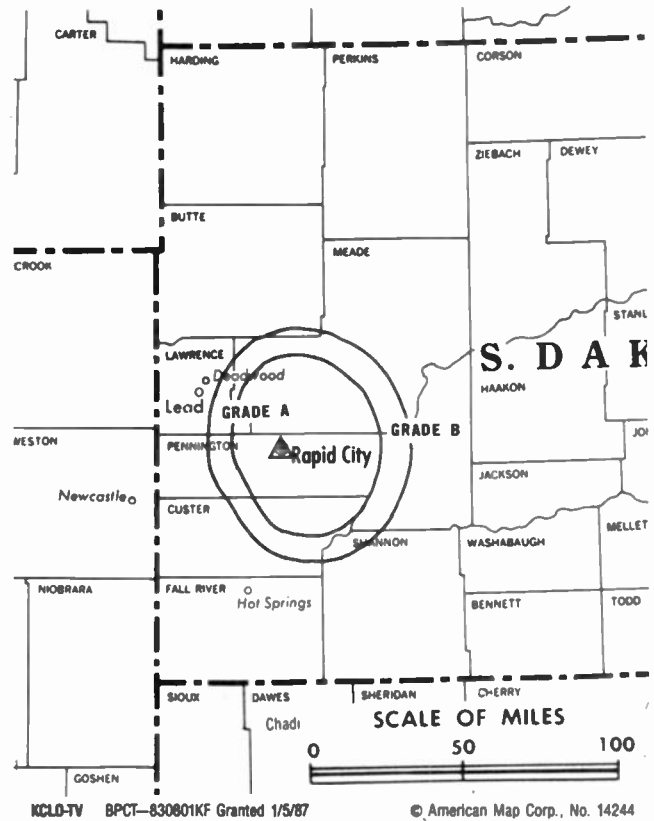
MIKE BRAKER, general manager.
WILLIAM ROGALA, station manager.
PETE KARN, engineer.
PERRY GROTEN, news director.
KATHY APLAN, promotion director.

Highest 30 Sec. Rate: \$90.

City of License: Rapid City. ADI: Rapid City. Rank: 165.

Total Households: ©MSI Consumer Market Data as of 1/1/90. TV Homes, TV% and Circulation ©1990 Arbitron. County coverage based on Arbitron study.

Net Weekly Circulation	State County	Total Households	TV Households	%
50% & Over	SOUTH DAKOTA			
	Pennington	30,900	30,600	99



Net Weekly Circulation	State County	Total Households	TV Households	%
SOUTH DAKOTA				
Between 25-49%	Bennett	1,000	1,000	100
	Butte	3,400	3,300	97
	Lawrence	8,200	8,100	99
	Meade	8,300	8,200	99
SOUTH DAKOTA				
Between 5-24%	Custer	2,800	2,700	96
	Fall River	3,400	3,300	97
	Jackson	1,300	1,300	100
	Shannon	2,700	2,500	93
Totals		62,000	61,000	98
Net Weekly Circulation (1990)			28,000	
Average Daily Circulation (1990)			12,400	

South Dakota—Rapid City

KEVN-TV

Ch. 7

(Operates satellite KIVV-TV, Lead-Deadwood, SD)

Network Service: NBC.

Licensee: KEVN Inc., Box 677, Rapid City, SD 57709.

Studio: 7 Skyline Dr., Rapid City, SD 57701.

Telephone: 605-394-7777. TWX: 510-366-8021. Fax: 605-348-9128.

Technical Facilities: Channel No. 7 (174-180 MHz). Authorized power: 262-kw visual, 26-kw aural. Antenna: 670-ft. above av. terrain, 626-ft. above ground, 4342-ft. above sea level.

Latitude 44° 04' 06"
Longitude 103° 15' 03"

Transmitter: Skyline Dr., 1.6-mi. from center of Rapid City.

Satellite Earth Station: Scientific-Atlanta, 7-meter C-band; Scientific-Atlanta receivers.

News Services: AP, NBC.

Ownership: Heritage Media Corp. (Group Owner).

Began Operation: July 11, 1976. Sale to present owner by Sherwood L. Corner & Gilbert D. Moyle approved by FCC Aug. 14, 1985.

Represented (sales): Petry Television Inc.

Represented (legal): Sidley & Austin.

Represented (engineering): Cohen, Dippell & Everist, P.C.

Personnel:

GERRY FENSKE, president & general manager.

CHUCK OUTLAND, local sales manager.

HARVEY SACHAU, chief engineer.

LES HOFLAND, production manager.

BOB SLOCUM, program director & operations manager.

MIKE MORGAN, news director.

DON NEILSEN, promotion director.

Highest 30 Sec. Rate: \$500.

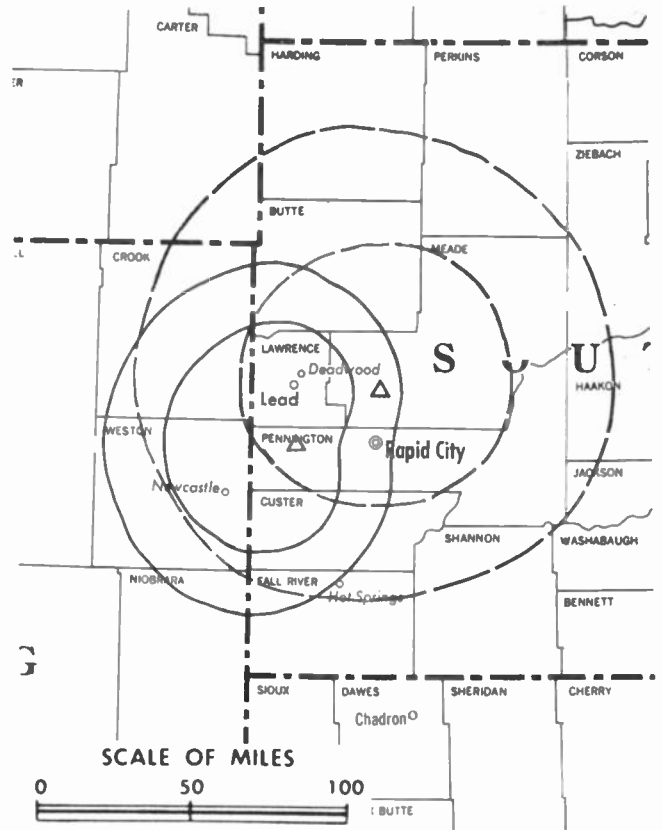
NETWORK BASE HOURLY RATE: \$550.

Arbitron Data: Figures include coverage of KIVV-TV, Lead-Deadwood, SD.

City of License: Rapid City. ADI: Rapid City. Rank: 165.

Total Households: ©MSI Consumer Market Data as of 1/1/90. TV Homes, TV% and Circulation ©1990 Arbitron. County coverage based on Arbitron study.

Net Weekly Circulation	State County	Total Households	TV Households	%
50% & Over	MONTANA			
	Carter	600	600	100
	NORTH DAKOTA			
	Bowman	1,600	1,600	100
	SOUTH DAKOTA			
	Bennett	1,000	1,000	100
	Butte	3,400	3,300	97
	Custer	2,800	2,700	96
	Fall River	3,400	3,300	97
	Haakon	1,000	1,000	100
	Harding	600	600	100
	Jackson	1,300	1,300	100
	Lawrence	8,200	8,100	99
Meade	8,300	8,200	99	
Pennington	30,900	30,600	99	



KEVN-TV BPCT-4627 Granted 6/20/75

© American Map Corp., 14244

Net Weekly Circulation	State County	Total Households	TV Households	%
50% & Over	Shannon	2,700	2,500	93
	Ziebach	600	600	100
	WYOMING			
	Crook	2,300	2,200	96
	Weston	2,800	2,700	96
Between 25-49%	MONTANA			
	Fallon	1,400	1,300	93
	Powder River	900	800	89
	NEBRASKA			
	Sioux	700	700	100
	SOUTH DAKOTA			
	Perkins	1,800	1,700	94
WYOMING				
	Campbell	12,000	11,400	95
Between 5-24%	NEBRASKA			
	Cherry	2,600	2,600	100
	Sheridan	2,900	2,900	100
	SOUTH DAKOTA			
	Corson	1,500	1,400	93
	Dewey	1,500	1,400	93
Totals		96,800	94,500	98
Net Weekly Circulation (1990)				67,300
Average Daily Circulation (1990)				43,500

**Need Broadcast TV or Cable TV Mail Labels
From the Factbook?**

Call Information Marketing Services
703-821-8130

South Dakota—Rapid City

KOTA-TV

Ch. 3

(Also operates affiliated KDUH-TV, Scottsbluff, NE; KHSD-TV, Lead, SD & KSGW-TV, Sheridan, WY)

Network Service: ABC.

Licensee: Duhamel Broadcasting Enterprises, Box 1760, Rapid City, SD 57709.

Studio: Duhamel Bldg, 518-1/2 St. Joe St., Rapid City, SD 57701.

Mailing Address: Box 1760, Rapid City, SD 57709.

Telephone: 605-342-2000. TWX: 510-366-8012. Fax: 605-342-7305.

Technical Facilities: Channel No. 3 (60-66 MHz). Authorized power: 100-kw visual, 20-kw aural. Antenna: 659-ft. above av. terrain, 604-ft. above ground, 4364-ft. above sea level.

Latitude 44° 04' 05"
Longitude 103° 15' 03"

Transmitter: Skyline Dr.

Satellite Earth Stations: Simulcast, 7-meter; Harris, 5.8-meter; Scientific-Atlanta, Simulcast receivers.

AM Affiliate: KOTA, 5-kw, 1380 kHz (CBS).

News Services: ABC, UPI.

Ownership: Duhamel Broadcasting Enterprises (Group Owner).

Began Operation: May 29, 1955.

Represented (sales): Katz Television.

Represented (legal): Fisher, Wayland, Cooper & Leader.

Personnel:

WILLIAM F. DUHAMEL, president & general manager.

PETER A. DUHAMEL, vice president.

WES HAUGEN, general sales manager.

FRANK ETHERINGTON, director of engineering.

HELENE M. DUHAMEL, news director.

STEVE SOTAK, sports director.

MONTE LOOS, program & operations manager.

DEBBIE ANDERSON, promotions director.

VERLYN HAMMERSTROM, business manager.

Highest 30 Sec. Rate: \$650.

Rates: Include affiliated KDUH-TV, Scottsbluff, NE; KHSD-TV, Lead, SD & KSGW-TV, Sheridan, WY.

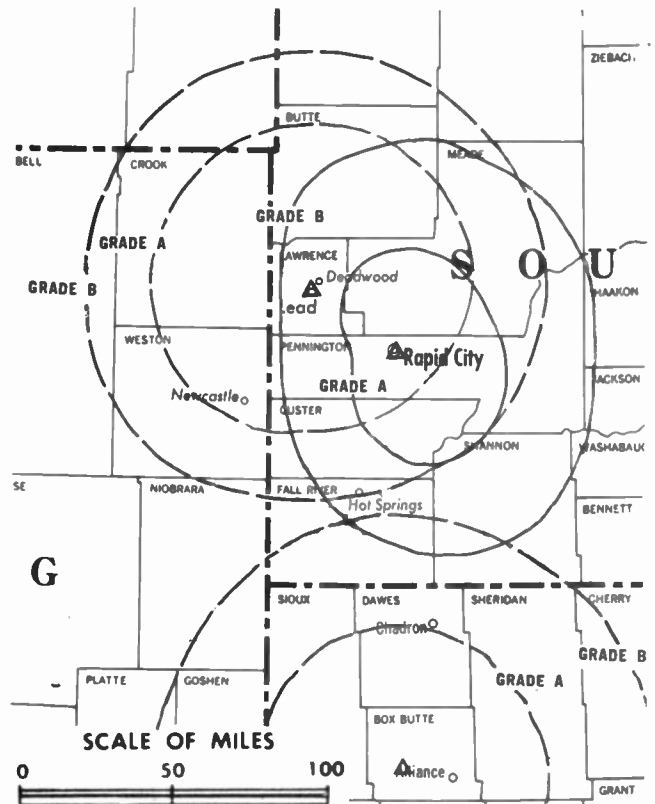
NETWORK BASE HOURLY RATE: \$550.

Arbitron Data: Figures include satellites KHSD-TV, Lead, SD & KSGW-TV, Sheridan, WY.

City of License: Rapid City. ADI: Rapid City. Rank: 165.

Total Households: ©MSI Consumer Market Data as of 1/1/90. TV Homes, TV% and Circulation ©1990 Arbitron. County coverage based on Arbitron study.

Net Weekly Circulation	State County	Total Households	TV Households	%
50% & Over	MONTANA			
	Carter	600	600	100
	Powder River	900	800	89
	NORTH DAKOTA			
	Bowman	1,600	1,600	100
	SOUTH DAKOTA			
	Bennett	1,000	1,000	100



KOTA-TV BMPCT-5990 Granted 8/25/64

© American Map Corp., 14244

Net Weekly Circulation	State County	Total Households	TV Households	%
50% & Over	BUTTE	3,400	3,300	97
	CUSTER	2,800	2,700	96
	Fall River	3,400	3,300	97
	Haakon	1,000	1,000	100
	Harding	600	600	100
	Jackson	1,300	1,300	100
	Lawrence	8,200	8,100	99
	Meade	8,300	8,200	99
	Pennington	30,900	30,600	99
	Perkins	1,800	1,700	94
	Shannon	2,700	2,500	93
	Ziebach	600	600	100
	WYOMING			
	Campbell	12,000	11,400	95
Between 25-49%	Fallon	1,400	1,300	93
	WYOMING			
	Johnson	2,600	2,500	96
Between 5-24%	MONTANA			
	Big Horn	3,500	3,300	94
	Rosebud	4,300	4,100	94
	NORTH DAKOTA			
Adams	1,300	1,300	100	
Slope	400	400	100	
NEBRASKA				
Dawes	3,500	3,400	97	
Totals		113,500	110,300	97
Net Weekly Circulation (1990)				81,700
Average Daily Circulation (1990)				54,600

South Dakota—Reliance

KPLO-TV

Ch. 6

(Satellite of KELO-TV, Sioux Falls, SD)

Network Service: CBS.

Licensee: Midcontinent Television of South Dakota Inc., 501 S. Phillips Ave., Sioux Falls, SD 57102.

Telephone: 605-473-5564.

Technical Facilities: Channel No. 6 (82-88 MHz). Authorized power: 100-kw visual, 20-kw aural. Antenna: 1112-ft. above av. terrain, 711-ft. above ground, 2877-ft. above sea level.

Latitude	43°	57'	55"
Longitude	99°	36'	11"

Transmitter: Medicine Butte, 6-mi. N of Reliance.

Multichannel TV Sound: Stereo only.

Satellite Earth Stations: In operation.

News Services: AP, CBS, Conus, Group W Newstead.

Ownership: Midcontinent Television of South Dakota (Group Owner).

Began Operation: July 15, 1957.

Represented (sales): Blair Television.

Represented (legal): Dow, Lohnes & Albertson.

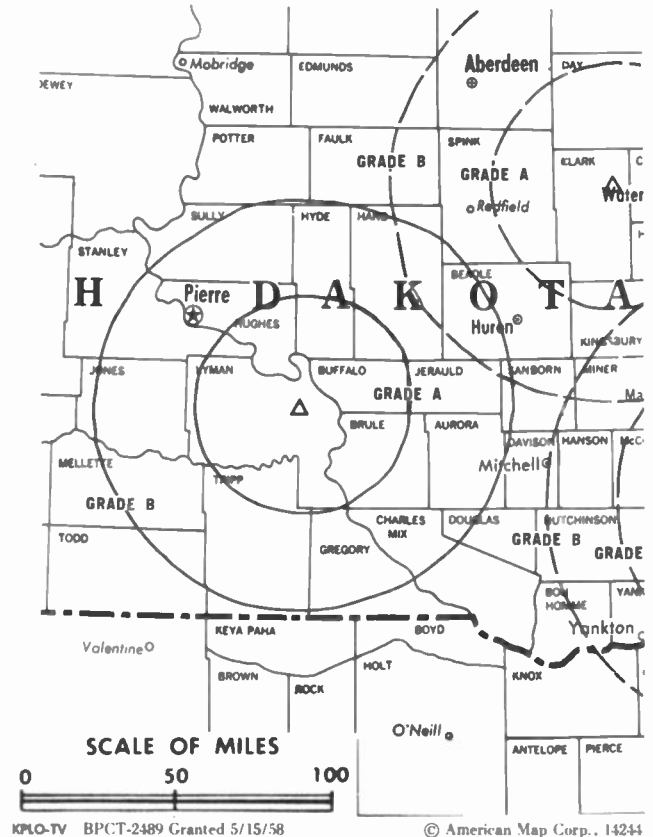
Represented (engineering): A. D. Ring & Associates, P.C.

Personnel:

R. MICHAEL BRAKER, general manager.

JAY HUIZENGA, general sales manager.

DARREL HOUSE, chief engineer.



Rates: Sold in combination with KELO-TV, Sioux Falls & satellite KDLO-TV, Florence, SD.

Arbitron Data: Included with KELO-TV, Sioux Falls, SD.

City of License: Reliance. ADI: Sioux Falls-Mitchell. Rank: 100.

South Dakota—Sioux Falls

KELO-TV

Ch. 11

(Operates satellites KDLO-TV, Florence & KPLO-TV, Reliance, SD)

Network Service: CBS.

Licensee: Midcontinent Television of South Dakota Inc., 501 S. Phillips Ave., Sioux Falls, SD 57102.

Studio: 501 S. Phillips Ave., Sioux Falls, SD 57102.

Telephone: 605-336-1100. TWX: 910-660-0552. Telex: 62869880.

Fax: 605-334-3447.

Technical Facilities: Channel No. 11 (198-204 MHz). Authorized power: 316-kw visual, 28.8-kw aural. Antenna: 2000-ft. above av. terrain, 1985-ft. above ground, 3444-ft. above sea level.

Latitude 43° 31' 07"
Longitude 96° 32' 04"

Transmitter: 1.1-mi. E of Rowena, SD.

Multichannel TV Sound: Stereo only.

Satellite Earth Station: Scientific-Atlanta, 7-meter; M/A-Corn, Scientific-Atlanta receivers.

AM Affiliate: KELO, 5-kw, 1320 kHz.

FM Affiliate: KELO-FM, 100-kw, 92.5 MHz (No. 223), 1900-ft.

News Services: AP, Capitol News, CBS, Group W Newsfeed.

Ownership: Midcontinent Television of South Dakota (Group Owner).

Began Operation: May 12, 1953.

Represented (sales): Blair Television.

Represented (legal): Dow, Lohnes & Albertson.

Represented (engineering): A. D. Ring & Associates, P.C.

Personnel:

LARRY BENTSON, chairman & chief executive officer.

MIKE BRAKER, general manager.

JOHN HERTZ, director of engineering.

MARK MILLAGE, news director.

DEVIN DUNCAN, promotion manager.

MARLIN VAN PEURSEM, business manager.

SCOTT BURRI, production manager.

JENNIFER TOWNSEND, operations manager.

Highest 30 Sec. Rate: \$850 (in combination with satellites).

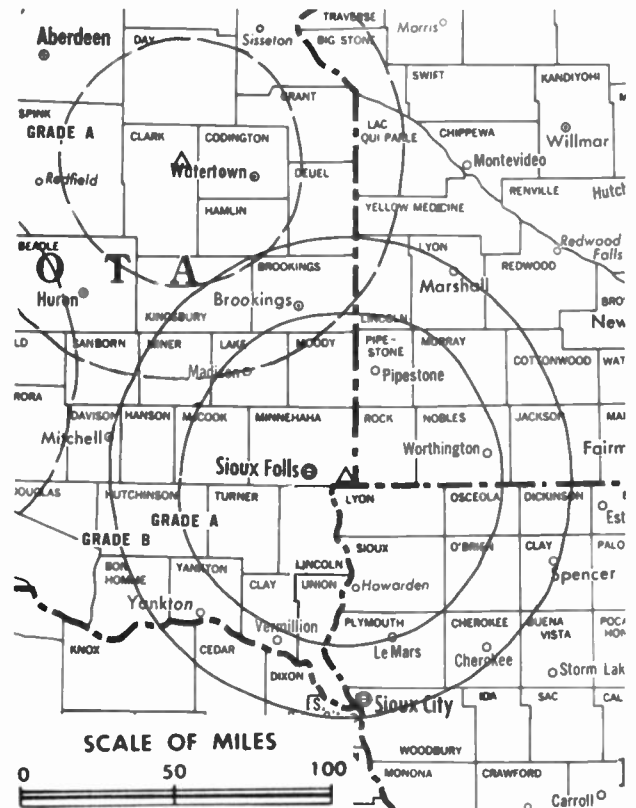
NETWORK BASE HOURLY RATE: \$2500.

Arbitron Data: Figures include KDLO-TV, Florence & KPLO-TV, Reliance, SD.

City of License: Sioux Falls. ADI: Sioux Falls-Mitchell. Rank: 100.

Total Households: ©MSI Consumer Market Data as of 1/1/90. TV Homes, TV% and Circulation ©1990 Arbitron. County coverage based on Arbitron study.

Net Weekly Circulation	State County	Total Households	TV Households	%
50% & Over	IOWA			
	Cherokee	5,900	5,800	98
	Clay	7,500	7,400	99
	Dickinson	6,200	6,100	98
	Lyon	4,500	4,400	98
	O'Brien	6,200	6,200	100
	Osceola	3,200	3,200	100
	Sioux	10,800	10,600	98
	MINNESOTA			
	Big Stone	2,900	2,900	100
Lincoln	2,900	2,900	100	
Lyon	9,100	8,900	98	
Murray	3,900	3,900	100	



KELO-TV BPCT-3821 Granted 10/21/66

© American Map Corp., 14244

Net Weekly Circulation	State County	Total Households	TV Households	%
50% & Over	Nobles	7,600	7,500	99
	Pipestone	4,300	4,200	98
	Rock	3,800	3,800	100
	NEBRASKA			
	Knox	4,000	3,900	98
	SOUTH DAKOTA			
	Aurora	1,100	1,100	100
	Beadle	7,400	7,300	99
	Bon Homme	2,800	2,700	96
	Brookings	8,900	8,800	99
Brown	14,400	14,300	99	
Brule	2,000	2,000	100	
Buffalo	400	400	100	
Charles Mix	3,400	3,300	97	
Clark	1,900	1,900	100	
Clay	4,900	4,800	98	
Codington	8,900	8,800	99	
Davison	6,600	6,500	98	
Day	3,000	3,000	100	
Deuel	1,900	1,900	100	
Dewey	1,500	1,400	93	
Douglas	1,500	1,500	100	
Edmunds	1,800	1,800	100	
Faulk	1,200	1,200	100	
Grant	3,200	3,100	97	
Gregory	2,100	2,100	100	
Haakon	1,000	1,000	100	
Hamlin	1,900	1,900	100	
Hand	1,800	1,800	100	

(Continued on page A-1026)

Totals	409,500	404,500	99
Net Weekly Circulation (1990)			269,500
Average Daily Circulation (1990)			172,500

South Dakota—Sioux Falls

KSFY-TV

Ch. 13

(Operates satellites KABY-TV, Aberdeen & KPRY-TV, Pierre, SD)

Network Service: ABC.

Licensee: SDTV Inc., 300 N. Dakota Ave., Sioux Falls, SD 57102.

Studio: Suite 13, 300 N. Dakota Ave., Sioux Falls, SD 57102.

Telephone: 605-336-1300. TWX: 910-660-0569.

Technical Facilities: Channel No. 13 (210-216 MHz). Authorized power: 285-kw visual, 39.5-kw aural. Antenna: 2000-ft. above av. terrain, 1985-ft. above ground, 3444-ft. above sea level.

Latitude 43° 31' 07"

Longitude 96° 32' 05"

Transmitter: Rowena, 9-mi. E of Sioux Falls.

Satellite Earth Stations: Andrew, 7.3-meter C-band; Andrew, 4.5-meter C-band; Microdyne, 3.7-meter Ku-band; Avantek, DX Antenna receivers.

News Service: AP.

Ownership: News Press & Gazette Co. (Group Owner).

Began Operation: July 31, 1960. Sale to present owner by Forum Publishing Co. approved by FCC Nov. 15, 1985. Sale to Forum by Gordon H. Ritz, Wheelock Whitney, et al., approved Nov. 14, 1973. Sale of control to Ritz and Whitney by former owners approved Aug. 23, 1965 (Television Digest, Vol. 5:35).

Represented (sales): Katz Television.

Represented (legal): Arent, Fox, Kintner, Plotkin & Kahn.

Personnel:

RANDALL J. CLELAND, vice president & general manager.

GARY PIERONE, general sales manager.

NICK KELLER, local sales manager.

KEN WALKER, news director.

MARGE HOKENSTAD, program director.

STEVE CARTER, promotion manager.

MARILYN BRINK, business manager.

DOUG LOOS, production director.

WAYNE GUDGEL, chief engineer.

Highest 30 Sec. Rate: \$500. Sold in combination with KABY-TV, Aberdeen & KPRY-TV, Pierre, SD.

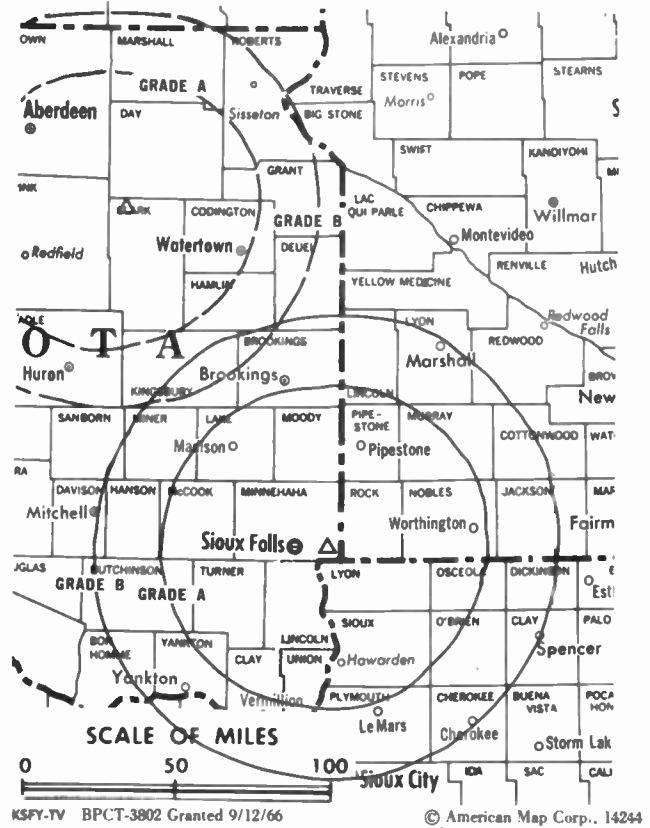
NETWORK BASE HOURLY RATE: \$1000.

Arbitron Data: Figures include KABY-TV, Aberdeen & KPRY-TV, Pierre, SD.

City of License: Sioux Falls. ADI: Sioux Falls-Mitchell. Rank: 100.

Total Households: ©MSI Consumer Market Data as of 1/1/90. TV Homes, TV% and Circulation ©1990 Arbitron. County coverage based on Arbitron study.

Net Weekly Circulation	State County	Total Households	TV Households	%
50% & Over	IOWA			
	Clay	7,500	7,400	99
	Dickinson	6,200	6,100	98
	Lyon	4,500	4,400	98
	O'Brien	6,200	6,200	100
	Osceola	3,200	3,200	100
	Sioux	10,800	10,600	98
	MINNESOTA			
	Cottonwood	5,200	5,000	96
	Jackson	4,800	4,700	98
Lincoln	2,900	2,900	100	
Lyon	9,100	8,900	98	
Murray	3,900	3,900	100	
Nobles	7,600	7,500	99	
Pipestone	4,300	4,200	98	
Rock	3,800	3,800	100	



Net Weekly Circulation	State County	Total Households	TV Households	%
50% & Over	NORTH DAKOTA			
	Dickey	2,500	2,500	100
	NEBRASKA			
	Keya Paha	500	500	100
	SOUTH DAKOTA			
	Aurora	1,100	1,100	100
	Beadle	7,400	7,300	99
	Bon Homme	2,800	2,700	96
	Brookings	8,900	8,800	99
	Brown	14,400	14,300	99
	Brule	2,000	2,000	100
	Buffalo	400	400	100
	Campbell	800	800	100
	Charles Mix	3,400	3,300	97
	Clark	1,900	1,900	100
	Clay	4,900	4,800	98
	Codington	8,900	8,800	99
	Davison	6,600	6,500	98
	Day	3,000	3,000	100
	Deuel	1,900	1,900	100
	Dewey	1,500	1,400	93
	Douglas	1,500	1,500	100
	Edmunds	1,800	1,800	100
	Faulk	1,200	1,200	100
	Grant	3,200	3,100	97
	Gregory	2,100	2,100	100
	Hamlin	1,900	1,900	100
Hand	1,800	1,800	100	
Hanson	1,100	1,100	100	
Hughes	6,300	6,200	98	

(Continued on page A-1026)

Totals	370,300	365,800	99
Net Weekly Circulation (1990)			242,700
Average Daily Circulation (1990)			144,100

South Dakota—Sioux Falls

KTTW

Ch. 17

Licensee: Independent Communications Inc., 2000 W. 42nd St., Sioux Falls, SD 57105.

Studio: 2000 W. 42nd St., Sioux Falls, SD 57105.

Telephone: 605-338-0017.

Technical Facilities: Channel No. 17 (488-494 MHz). Authorized power: 19.67-kw max. visual, 2.06-kw max. aural. Antenna: 495-ft. above av. terrain, 443-ft. above ground, 1942-ft. above sea level.

Latitude 43° 29' 20"
Longitude 96° 45' 40"

Transmitter: Rural Rte. 3, Yankton Rd., Sioux Falls.

Multichannel TV Sound: Stereo only.

Satellite Earth Stations: In operation.

Ownership: Independent Communications Inc.

Began Operation: May 25, 1987. Sale to present owners approved by FCC Jan. 15, 1988.

Represented (legal): Reddy, Begley & Martin.

Represented (engineering): Gary M. McGlothlen.

Personnel:

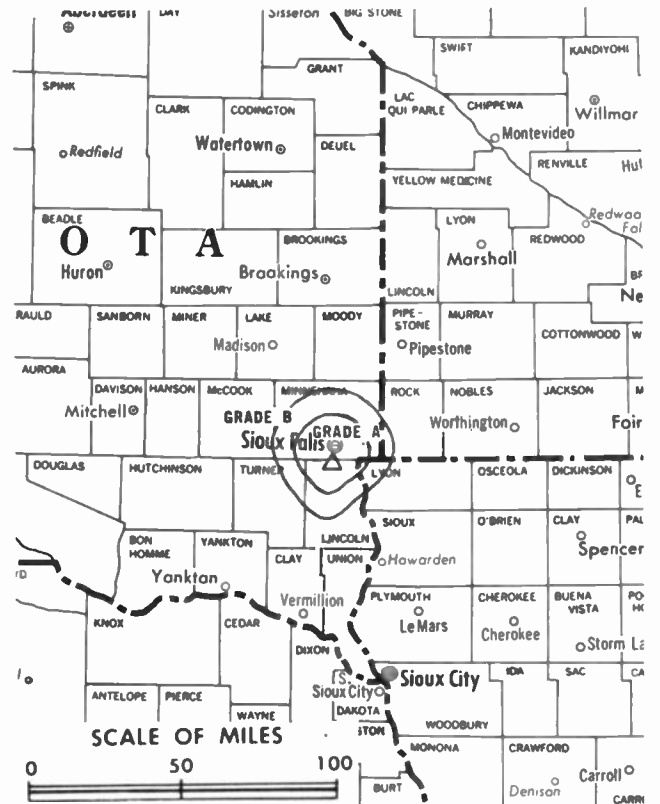
BOB MATSON, general manager.
DAVE GeBAUER, production manager.
DARCY HUNSAKER, program director.

Rates: On request.

City of License: Sioux Falls. ADI: Sioux Falls-Mitchell. Rank: 100.

Total Households: ©MSI Consumer Market Data as of 1/1/90. TV Homes, TV% and Circulation ©1990 Arbitron. County coverage based on Arbitron study.

Net Weekly Circulation	State County	Total Households	TV Households	%
Between 25-49%	SOUTH DAKOTA	51,400	51,100	99
	Minnehaha			



KTTW BPCT-891116KI Granted 1/30/90

American Map Corp., No. 14244

Net Weekly Circulation	State County	Total Households	TV Households	%
Between 5-24%	IOWA	4,500	4,400	98
	Lyon			
	SOUTH DAKOTA			
Totals	Lincoln	5,400	5,300	98
	Totals		61,300	60,800
Net Weekly Circulation (1990)				18,800
Average Daily Circulation (1990)				7,200

South Dakota—Mitchell-Sioux Falls

KDLT
Ch. 5

Network Service: NBC.

Licensee: Heritage Media Corp.

Studio: 3600 S. Westport Ave., Sioux Falls, SD 57116-0196.

Telephone: 605-361-5555. TWX: 910-668-0598. Fax: 605-361-3982.

Technical Facilities: Channel No. 5 (76-82 MHz). Authorized power: 100-kw visual, 10-kw aural. Antenna: 1510-ft. above av. terrain, 1565-ft. above ground, 3049-ft. above sea level.

Latitude 43° 37' 56"
Longitude 97° 22' 21"

Transmitter: 6.5-mi. S of Salem, SD.

Multichannel TV Sound: Stereo only.

Satellite Earth Stations: Harris, 6-meter Ku-band; Harris, 3.5-meter Ku-band; M/A-Corn, 3-meter C-band; Comtech, 3-meter C-band; Harris, M/A-Corn receivers.

News Services: AP, NBC, NIWS.

Ownership: Heritage Media Corp. (Group Owner).

Began Operation: June 12, 1960. Sale to present owner approved by FCC Aug. 14, 1985. Sale to Sherwood L. Corner & Gilbert D. Moyle by Gillett Bcstg. approved by FCC May 12, 1982. Sale to Gillett by Buford TV approved Jan. 17, 1978 (Television Digest, Vol. 17:44). Sale to Buford by R. V. Eppel, et al., approved Oct. 4, 1972.

Represented (sales): Petry Television Inc.

Represented (legal): Sidley & Austin.

Represented (engineering): D. Sargeant Broadcast Services.

Personnel:

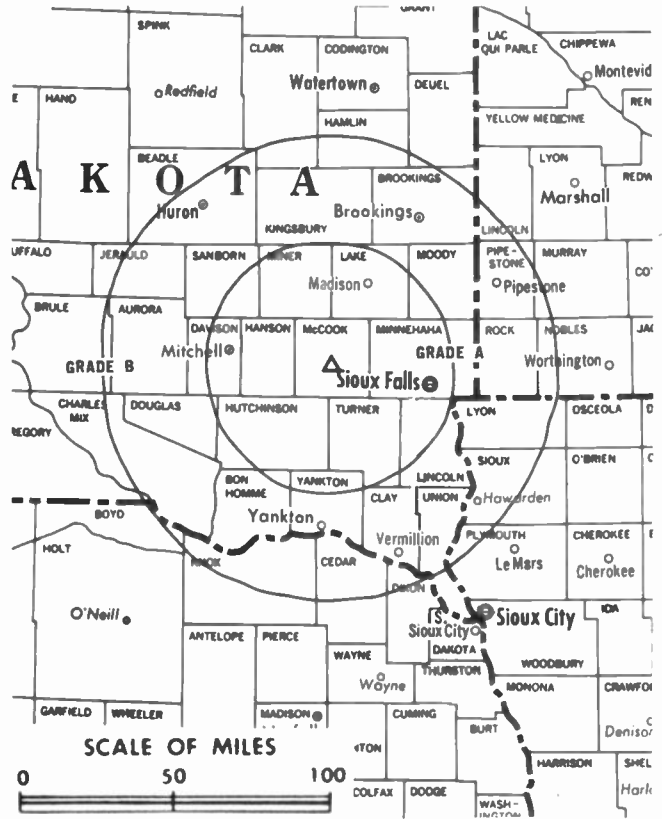
STEVEN M. HERMAN, president & general manager.
WENDY MILES, general sales manager.
RALPH STEINHAUER, local sales manager.
STEVE SNYDER, news director.
LESLIE ELLIOTT, programming coordinator.
CANDY VAN DAM, promotion director.
DON STURZENBECHER, chief engineer.

Rates: On request.

City of License: Mitchell. ADI: Sioux Falls-Mitchell. Rank: 100.

Total Households: ©MSI Consumer Market Data as of 1/1/90. TV Homes, TV% and Circulation ©1990 Arbitron. County coverage based on Arbitron study.

Net Weekly Circulation	State County	Total Households	TV Households	%
50% & Over	MINNESOTA			
	Lincoln	2,900	2,900	100
	Pipestone	4,300	4,200	98
	Rock	3,800	3,800	100
	NEBRASKA			
	Boyd	1,300	1,300	100
	SOUTH DAKOTA			
	Aurora	1,100	1,100	100
	Beadle	7,400	7,300	99
	Bon Homme	2,800	2,700	96
	Brookings	8,900	8,800	99
	Brown	14,400	14,300	99
	Campbell	800	800	100
	Charles Mix	3,400	3,300	97
	Codington	8,900	8,800	99
	Davison	6,600	6,500	98
	Deuel	1,900	1,900	100
	Douglas	1,500	1,500	100
Edmunds	1,800	1,800	100	
Hamlin	1,900	1,900	100	
Hanson	1,100	1,100	100	
Hughes	6,300	6,200	98	



KDLT BPCT-4928 Granted 8/12/76

© American Map Corp., 14244

Net Weekly Circulation	State County	Total Households	TV Households	%
50% & Over	Hutchinson	3,300	3,200	97
	Jerauld	1,100	1,100	100
	Kingsbury	2,600	2,600	100
	Lake	4,400	4,400	100
	Lincoln	5,400	5,300	98
	Mc Cook	2,400	2,400	100
	Mc Pherson	1,500	1,500	100
	Miner	1,400	1,400	100
	Minnehaha	51,400	51,100	99
	Moody	2,400	2,400	100
	Sanborn	1,200	1,200	100
	Stanley	1,000	1,000	100
Between 25-49%	IOWA			
	Lyon	4,500	4,400	98
	NEBRASKA			
	Knox	4,000	3,900	98
	SOUTH DAKOTA			
	Brule	2,000	2,000	100
	Buffalo	400	400	100
	Clark	1,900	1,900	100
	Clay	4,900	4,800	98
	Day	3,000	3,000	100
	Faulk	1,200	1,200	100
	Gregory	2,100	2,100	100
Potter	1,300	1,300	100	
Spink	3,300	3,300	100	
Tripp	2,800	2,800	100	

(Continued on page A-1027)

Totals	241,300	238,800	99
Net Weekly Circulation (1990)			141,800
Average Daily Circulation (1990)			73,300

South Dakota

KELO-TV, Sioux Falls (Arbitron Data Continued)

Net Weekly Circulation	State County	Total Households	TV Households Households	%
50% & Over	SOUTH DAKOTA			
	Hanson	1,100	1,100	100
	Hughes	6,300	6,200	98
	Hutchinson	3,300	3,200	97
	Hyde	800	800	100
	Jerauld	1,100	1,100	100
	Jones	600	600	100
	Kingsbury	2,600	2,600	100
	Lake	4,400	4,400	100
	Lincoln	5,400	5,300	98
	Lyman	1,300	1,300	100
	Mc Cook	2,400	2,400	100
	Mc Pherson	1,500	1,500	100
	Marshall	2,000	2,000	100
	Mellette	700	700	100
	Miner	1,400	1,400	100
	Minnehaha	51,400	51,100	99
	Moody	2,400	2,400	100
	Potter	1,300	1,300	100
	Roberts	3,900	3,800	97
	Sanborn	1,200	1,200	100
Spink	3,300	3,300	100	
Stanley	1,000	1,000	100	
Sully	800	800	100	
Todd	1,900	1,800	95	
Tripp	2,800	2,800	100	
Turner	3,500	3,500	100	
Walworth	2,700	2,600	96	
Yankton	7,200	7,100	99	
Between 25-49%	IOWA			
	Plymouth	9,100	9,000	99
	MINNESOTA			
	Cottonwood	5,200	5,000	96
	Jackson	4,800	4,700	98
	Lac Qui Parle	3,800	3,700	97
	NORTH DAKOTA			
	Dickey	2,500	2,500	100
	NEBRASKA			
	Boyd	1,300	1,300	100
Brown	1,700	1,700	100	
Cedar	4,000	4,000	100	
Cherry	2,600	2,600	100	
Keya Paha	500	500	100	
Pierce	3,100	3,100	100	
Between 5-24%	SOUTH DAKOTA			
	Jackson	1,300	1,300	100
	Union	4,200	4,200	100
Between 5-24%	IOWA			
	Buena Vista	7,800	7,700	99
	MINNESOTA			
	Redwood	6,600	6,400	97
	Stevens	3,600	3,500	97
	Traverse	1,800	1,800	100
	NEBRASKA			
	Antelope	3,200	3,100	97
	SOUTH DAKOTA			
	Campbell	800	800	100
	Custer	2,800	2,700	96
	Fall River	3,400	3,300	97
	Lawrence	8,200	8,100	99
	Meade	8,300	8,200	99
	Pennington	30,900	30,600	99
	Shannon	2,700	2,500	93
	Ziebach	600	600	100

KSFY-TV, Sioux Falls (Arbitron Data Continued)

Net Weekly Circulation	State County	Total Households	TV Households Households	%
50% & Over	SOUTH DAKOTA			
	Hutchinson	3,300	3,200	97
	Hyde	800	800	100
	Jerauld	1,100	1,100	100
	Jones	600	600	100
	Kingsbury	2,600	2,600	100
	Lake	4,400	4,400	100
	Lincoln	5,400	5,300	98
	Lyman	1,300	1,300	100
	Mc Cook	2,400	2,400	100
	Mc Pherson	1,500	1,500	100
	Marshall	2,000	2,000	100
	Mellette	700	700	100
	Miner	1,400	1,400	100
	Minnehaha	51,400	51,100	99
	Moody	2,400	2,400	100
	Potter	1,300	1,300	100
	Roberts	3,900	3,800	97
	Sanborn	1,200	1,200	100
	Spink	3,300	3,300	100
	Stanley	1,000	1,000	100
Sully	800	800	100	
Todd	1,900	1,800	95	
Tripp	2,800	2,800	100	
Turner	3,500	3,500	100	
Walworth	2,700	2,600	96	
Yankton	7,200	7,100	99	
Between 25-49%	IOWA			
	Cherokee	5,900	5,800	98
	Plymouth	9,100	9,000	99
	MINNESOTA			
	Yellow Medicine	4,600	4,400	96
	NEBRASKA			
	Boyd	1,300	1,300	100
	Cedar	4,000	4,000	100
	SOUTH DAKOTA			
	Union	4,200	4,200	100
Between 5-24%	IOWA			
	Emmet	4,800	4,700	98
	Palo Alto	4,500	4,400	98
	MINNESOTA			
	Big Stone	2,900	2,900	100
	Brown	10,200	10,000	98
	Redwood	6,600	6,400	97
	Traverse	1,800	1,800	100
	NORTH DAKOTA			
	Mc Intosh	1,900	1,900	100
	NEBRASKA			
	Brown	1,700	1,700	100
	Cherry	2,600	2,600	100
	Dixon	2,600	2,600	100
	Holt	5,000	4,800	96
	Knox	4,000	3,900	98
	Pierce	3,100	3,100	100
	Rock	900	900	100
	SOUTH DAKOTA			
	Bennett	1,000	1,000	100
	Haakon	1,000	1,000	100
Jackson	1,300	1,300	100	
Ziebach	600	600	100	

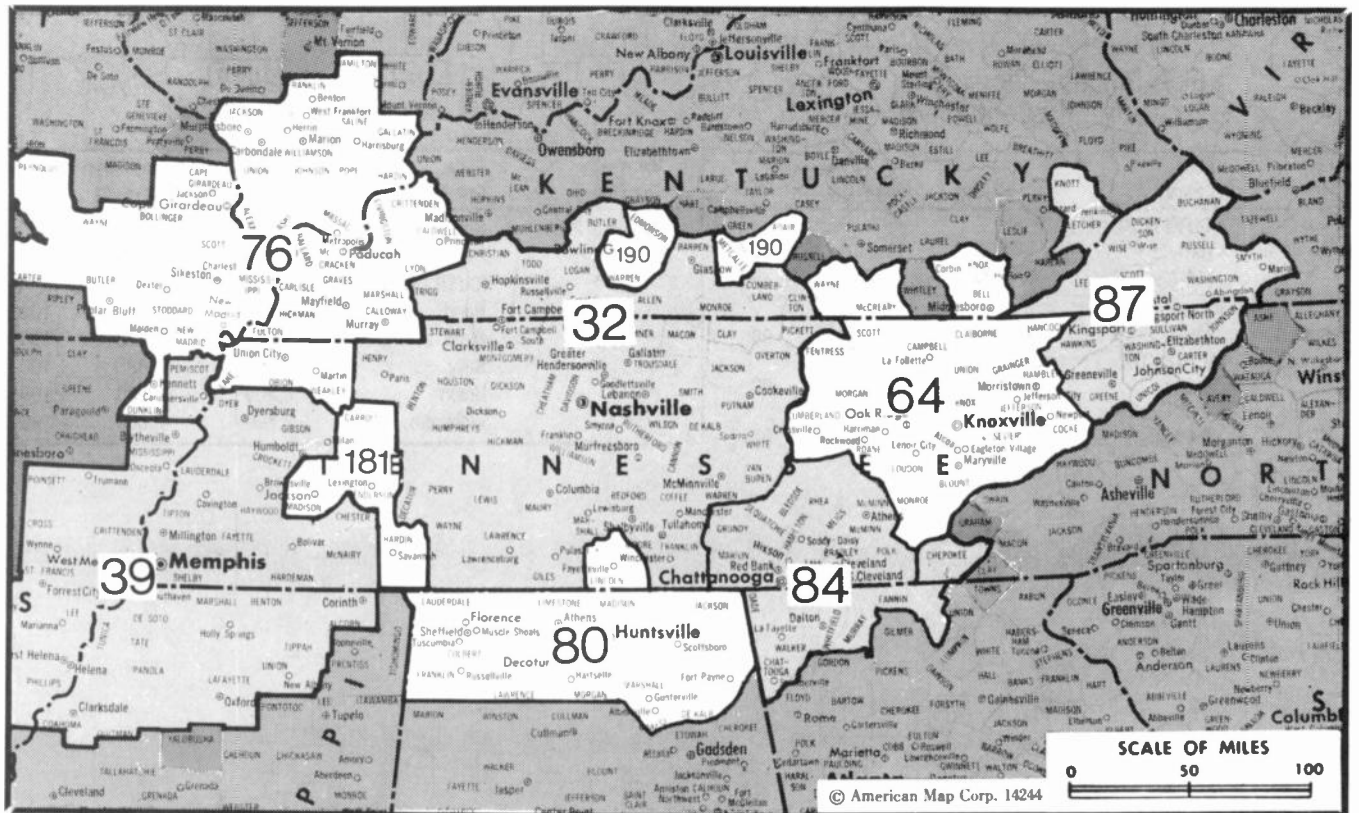
South Dakota

KDLT, Mitchell-Sioux Falls (Arbitron Data Continued)

Net Weekly Circulation	State County	Total Households	TV Households Households	%
	SOUTH DAKOTA			
Between 25-49%	Turner	3,500	3,500	100
	Yankton	7,200	7,100	99
	IOWA			
Between 5-24%	Sioux	10,800	10,600	98
	MINNESOTA			
	Nobles	7,600	7,500	99
	NEBRASKA			
	Antelope	3,200	3,100	97

KDLT—(Continued) (Arbitron Data Continued)

Net Weekly Circulation	State County	Total Households	TV Households Households	%
Between 5-24%	Holt	5,000	4,800	96
	Pierce	3,100	3,100	100
	SOUTH DAKOTA			
	Hand	1,800	1,800	100
	Hyde	800	800	100
	Sully	800	800	100
	Union	4,200	4,200	100
	Wahworth	2,700	2,600	96



Market	Arbitron ADI TV Households	Rank	Market Area Commercial TV Stations
Nashville, TN	720,600	32	WHTN (39), WJFB (66), WKRN-TV (2), WMTT (28), WSMV (4), WTVF (5), WXMT (30), WZTV (17)
Memphis, TN	605,400	39	WHBQ-TV (13), WLMT (30), WMC-TV (5), WPTY-TV (24), WREG-TV (3)
Knoxville, TN	407,200	64	WATE-TV (6), WBIR-TV (10), WINT-TV (20), WKCH-TV (43), WKXV-TV (8)
Paducah, KY-Cape Girardeau, MO-Harrisburg-Marion, IL	328,100	76	KBSI (23), KFVS-TV (12), KPOB-TV (15), WPSD-TV (6), WSIL-TV (3), WTCT (27)
Huntsville-Decatur-Florence, AL	307,000	80	WAFF (48), WHNT-TV (19), WOWL-TV (15), WTRT (26), WZDX (54)
Chattanooga, TN	295,100	84	WDEF-TV (12), WDSI-TV (61), WFLI-TV (53), WRCC-TV (3), WTVG (9)
Bristol, VA-Kingsport-Johnson City, TN	282,900	87	WCYB-TV (5), WEMT (39), WJHL-TV (11), WKPT-TV (19)
Jackson, TN	58,800	181	WBBJ-TV (7), WMTU (16)
Bowling Green, KY	44,200	190	WBKO (13)

State Cross Reference List
Communities that receive programs of stations that are located elsewhere.

WFLI-TV, Chattanooga	See Cleveland, TN
WJHL-TV, Bristol & Kingsport	See Johnson City, TN
WKPT-TV, Bristol	See Kingsport, TN
WCYB-TV, Johnson City	See Bristol, VA
WKPT-TV, Johnson City	See Kingsport, TN
WEMT, Kingsport-Johnson City	See Greenville, TN
WHTN, Nashville	See Murfreesboro, TN
WJFB, Nashville	See Lebanon, TN

Tennessee Station Totals as of October 1, 1990

	VHF	UHF	TOTAL
Commercial Television Stations	14	14	28
Educational Television Stations	4	3	7
	18	17	35

Tennessee—Chattanooga

WDEF-TV

Ch. 12

Network Service: CBS.

Licensee: Roy H. Park Broadcasting of Tennessee Inc., 3300 Broad St., Chattanooga, TN 37408.

Studio: Broadcast Center, 3300 Broad St., Chattanooga, TN 37408.

Telephone: 615-267-3392. TWX: 810-573-5207. Fax: 615-267-0009.

Technical Facilities: Channel No. 12 (204-210 MHz). Authorized power: 316-kw visual, 37.1-kw aural. Antenna: 1260-ft. above av. terrain, 641-ft. above ground, 2549-ft. above sea level.

Latitude 35° 08' 06"
Longitude 85° 19' 25"

Transmitter: Atop Signal Mountain.

Satellite Earth Stations: Scientific-Atlanta, 7-meter; Scientific-Atlanta, 4.6-meter; RCA, 3.6-meter Ku-band; United Products, 3.5-meter; United Products, 3-meter; United Products, 2.8-meter; Drake, M/A-Com, Microdyne, Regency, Scientific-Atlanta receivers.

AM Affiliate: WDEF, 5-kw, 1370 kHz (CBS).

FM Affiliate: WDEF-FM, 100-kw, 92.3 MHz (No. 222), 900-ft.

News Services: AP, CBS, NIWS.

Ownership: Park Communications Inc. (Group Owner).

Began Operation: April 25, 1954. Sale to present owner by Carter M. Parham Group approved by FCC Feb. 28, 1964 (Television Digest, Vol. 4:7).

Represented (sales): Blair Television.

Represented (legal): Wiley, Rein & Fielding.

Represented (engineering): A. D. Ring & Associates.

Personnel:
MARK KEOWN, vice president & general manager.
CHRIS ALDRIDGE, general sales manager.
LYNN AYES, local sales manager.
CAROL CHADWICK, national sales manager.
WILLIAM CHRISTMAN, chief engineer.
TONY WINDSOR, news director.
DORIS ELLIS, program director.
TERESA DINGER, promotion director.
MIKE NEWBERRY, business manager.

Rates: On request.

City of License: Chattanooga. ADI: Chattanooga. Rank: 84.

Total Households: ©MSI Consumer Market Data as of 1/1/90. TV Homes, TV% and Circulation ©1990 Arbitron. County coverage based on Arbitron study.

Net Weekly Circulation	State County	Total Households	TV Households	%
50% & Over	ALABAMA			
	De Kalb	21,500	21,300	99
	Jackson	19,900	19,600	99
	GEORGIA			
	Catoosa	14,900	14,800	99
	Chattooga	8,000	7,900	99
	Dade	4,300	4,300	100
	Gordon	12,200	12,100	99
	Murray	8,900	8,700	98
	Walker	20,800	20,600	99
	Whitfield	26,400	26,100	99
	TENNESSEE			
	Bledsoe	3,500	3,500	99



Net Weekly Circulation	State County	Total Households	TV Households	%	
50% & Over	Bradley	27,600	27,500	99	
	Grundy	5,100	5,000	98	
	Hamilton	113,700	113,100	99	
	McMinn	16,400	16,200	99	
	Marion	9,600	9,500	99	
	Meigs	2,900	2,900	100	
	Polk	5,000	4,900	99	
	Rhea	9,500	9,400	99	
	Sequatchie	3,400	3,400	100	
	Between 25-49%	GEORGIA			
		Fannin	6,400	6,300	98
Floyd		30,500	30,200	99	
Gilmer		4,800	4,700	98	
NORTH CAROLINA					
Cherokee		8,300	8,100	98	
Between 5-24%	TENNESSEE				
	Cumberland	12,900	12,700	98	
	Monroe	11,400	11,200	99	
	GEORGIA				
	Bartow	18,400	18,200	99	
	Cherokee	28,300	28,100	99	
	Haralson	7,900	7,800	99	
	Polk	12,600	12,500	99	
	Union	4,400	4,300	98	
	NORTH CAROLINA				
Graham	2,500	2,500	98		
TENNESSEE	Franklin	12,400	12,300	99	
	Morgan	5,700	5,600	98	
	Roane	18,800	18,700	99	
	Van Buren	1,500	1,500	100	
	Totals	520,400	515,500	99	
	Net Weekly Circulation (1990)			316,400	
	Average Daily Circulation (1990)			170,400	

Tennessee—Chattanooga

WDSI-TV

Ch. 61

Network Service: None, independent.

Licensee: Donatelli & Klein Inc., 2401 E. Main St., Chattanooga, TN 37404.

Studio: 2401 E. Main St., Chattanooga, TN 37404.

Telephone: 615-697-0661. Fax: 615-697-0650.

Technical Facilities: Channel No. 61 (752-758 MHz). Authorized power: 5000-kw visual. Antenna: 1212-ft. above av. terrain, 552-ft. above ground, 2522-ft. above sea level.

Latitude 35° 12' 34"
Longitude 85° 16' 39"

Transmitter: 1.6-mile NW of Falling Water, TN.

Satellite Earth Stations: Paraclype, 5-meter C-band; Paraclype, 4-meter C-band; M/A-Com, Microdyne receivers.

Ownership: Donatelli & Klein Inc. (Group Owner).

Began Operation: January 24, 1972. Sale to present owners by Roy L. Hess, et al., approved by FCC Jan. 30, 1985. Previous sale by Col. Jay Sadow approved Jan. 18, 1983 (Television Digest, Vol. 22:39).

Represented (sales): Seitel Inc.

Represented (legal): Arent, Fox, Kintner, Plotkin & Kahn.

Represented (engineering): John Fergie & Associates.

Personnel:

ALAN B. BARROWS, general manager.

RAY HANSEN, general sales manager.

GLENN COFFEY, operations manager.

CHERYL MORGAN, program director.

RICK LANZ, promotion manager.

BECKY McGEE, bookkeeper.

Highest 30 Sec. Rate: \$650.

City of License: Chattanooga. ADI: Chattanooga. Rank: 84.

Total Households: ©MSI Consumer Market Data as of 1/1/90. TV Homes, TV% and Circulation ©1990 Arbitron. County coverage based on Arbitron study.

Net Weekly Circulation	State County	Total Households	TV Households	%
50% & Over	TENNESSEE			
	Hamilton	113,700	113,100	99
	Sequatchie	3,400	3,400	100
Between 25-49%	GEORGIA			
	Catoosa	14,900	14,800	99
	Murray	8,900	8,700	98
	Walker	20,800	20,600	99
	Whitfield	26,400	26,100	99



WDSI-TV BPCT-890607KH Granted 12/11/89

© American Map Corp., No. 14244

Net Weekly Circulation	State County	Total Households	TV Households	%
Between 25-49%	TENNESSEE			
	Bradley	27,600	27,500	99
	Marion	9,600	9,500	99
Between 5-24%	ALABAMA			
	Jackson	19,900	19,600	99
	GEORGIA			
	Chattooga	8,000	7,900	99
	Dade	4,300	4,300	100
	Pickens	5,200	5,100	98
TENNESSEE				
	Bledsoe	3,500	3,500	99
	Grundy	5,100	5,000	98
	Mcminn	16,400	16,200	99
	Meigs	2,900	2,900	100
	Rhea	9,500	9,400	99
Totals		300,100	297,600	99
Net Weekly Circulation (1990)			114,900	
Average Daily Circulation (1990)			42,700	

Tennessee—Chattanooga

WRCB-TV

Ch. 3

Network Service: NBC.

Licensee: Sarkes Tarzian Inc., 205 N. College Ave., Bloomington, IN 47402.

Studio: 900 Whitehall Rd., Chattanooga, TN 37405.

Telephone: 615-267-5412. TWX: 810-573-5240. Fax: 615-267-5412.

Technical Facilities: Channel No. 3 (60-66 MHz). Authorized power: 100-kw visual, 10-kw aural. Antenna: 1050-ft. above av. terrain, 251-ft. above ground, 2313-ft. above sea level.

Latitude 35° 09' 40"
Longitude 85° 18' 52"

Transmitter: Fairmont Rd., near Hwy. 8, near Chattanooga.

Multichannel TV Sound: Stereo only.

Satellite Earth Stations: Harris, 3.7-meter Ku-band; Harris, 3-meter C-band; Harris, M/A-Com receivers.

SNG Mobile Dish: 2.4-meter Ku-band.

News Services: AP, CNN.

Ownership: Sarkes Tarzian Inc. (Group Owner).

Began Operation: May 6, 1956. Sale of 70% to WSTV Inc. by Ramon G. & Helen Patterson approved Nov. 25, 1959 by FCC (Television Digest, Vol. 15:43, 48). Follansbee Steel (interlocking ownership with WSTV Inc.) acquired 30% from H-R Television Inc. early in 1959 for undisclosed amount. For transfer of WSTV Inc. properties to United Printers & Publishers Inc. (name changed to Rust Craft Greeting Cards Inc.) and later sale to Ziff-Davis, see WTOV-TV, Steubenville, OH. Sale to present owner by Ziff-Davis Bcstg. Co. approved by FCC Sept. 29, 1982.

Represented (sales): Katz Television.

Represented (legal): Cohn & Marks.

Represented (engineering): Jules Cohen & Associates.

Personnel:

TOM TOLAR, president & general manager.

DOUG SHORT, general sales manager.

GREG BRISSETTE, local sales manager.

ED ASLINGER, chief engineer.

BILL WALLACE, news director.

LAWSON FOX, program director & operations manager.

PATTI DUFFY, promotion director.

PAM TEAGUE, business manager.

Rates: On request.

NETWORK BASE HOURLY RATE: \$1160.

City of License: Chattanooga. ADI: Chattanooga. Rank: 84.

Total Households: ©MSI Consumer Market Data as of 1/1/90. TV Homes, TV% and Circulation ©1990 Arbitron. County coverage based on Arbitron study.

Net Weekly Circulation	State County	Total Households	TV Households	%
50% & Over	ALABAMA			
	Jackson	19,900	19,600	99
	GEORGIA			
	Catoosa	14,900	14,800	99
	Chattooga	8,000	7,900	99
	Dade	4,300	4,300	100
	Fannin	6,400	6,300	98
	Gordon	12,200	12,100	99
	Murray	8,900	8,700	98
	Walker	20,800	20,600	99
	Whitfield	26,400	26,100	99
	NORTH CAROLINA			
	Cherokee	8,300	8,100	98



Net Weekly Circulation	State County	Total Households	TV Households	%
50% & Over	TENNESSEE			
	Bledsoe	3,500	3,500	99
	Bradley	27,600	27,500	99
	Grundy	5,100	5,000	98
	Hamilton	113,700	113,100	99
	Mcminn	16,400	16,200	99
	Marion	9,600	9,500	99
	Meigs	2,900	2,900	100
	Polk	5,000	4,900	99
	Rhea	9,500	9,400	99
Sequatchie	3,400	3,400	100	
Between 25-49%	ALABAMA			
	De Kalb	21,500	21,300	99
	GEORGIA			
	Floyd	30,500	30,200	99
	Gilmer	4,800	4,700	98
Between 5-24%	TOWNS	2,800	2,800	100
	Union	4,400	4,300	98
	NORTH CAROLINA			
	Clay	2,900	2,800	97
	TENNESSEE			
Monroe	11,400	11,200	99	
Between 5-24%	GEORGIA			
	Bartow	18,400	18,200	99
	Pickens	5,200	5,100	98
	NORTH CAROLINA			
	Graham	2,500	2,500	98
Swain	4,200	4,100	98	
(Continued on page A-1057)				
Totals		501,600	496,700	99
Net Weekly Circulation (1990)			327,600	
Average Daily Circulation (1990)			136,300	

Tennessee—Chattanooga

WTVC

Ch. 9

Network Service: ABC.

Licensee: Freedom-TV Sub Inc., Box 1150, Chattanooga, TN 37401.

Studio: 410 W. Sixth St., Chattanooga, TN 37402.

Mailing Address: Box 1150, Chattanooga, TN 37401.

Telephone: 615-756-5500.

Technical Facilities: Channel No. 9 (186-192 MHz). Authorized power: 316-kw visual, 31.6-kw aural. Antenna: 1040-ft. above av. terrain, 278-ft. above ground, 2353-ft. above sea level.

Latitude 35° 09' 41"
Longitude 85° 19' 03"

Requests CP for change to 1732-ft. above av. terrain, 928-ft. above ground, 2989-ft. above sea level, lat. 35° 09' 37.80", long. 85° 19' 07.70", transmitter to Taft Hwy., 1.3-mi. NNW of intersection with Fairmont Rd., Signal Mountain. BPCT-851023K1.

Transmitter: Taft Hwy. & Anderson Pike, Signal Mountain, TN.

Satellite Earth Station: Microdyne, 7-meter; Microdyne receivers.

News Services: AP, ABC.

Ownership: Freedom Newspapers Inc. (Group Owner).

Began Operation: June 15, 1953 as WROM-TV, Rome, GA but quit air Dec. 5, 1957. Moved to Chattanooga and resumed operation Feb. 11, 1958 after transfer to Martin Theatres of Georgia Inc. by Dean Covington and associates was approved Oct. 30, 1957 (Television Digest, Vol. 13:40, 44). Sale of Martin Theatres to Fuqua Industries approved Feb. 7, 1969. Sale to Belo Bcstg. approved June 13, 1980. Sale to present owner approved Dec. 13, 1983 (Vol. 23:42).

Represented (sales): Petry Television Inc.

Represented (legal): Latham & Watkins.

Represented (engineering): Carl T. Jones Corp.

Personnel:

F. LEWIS ROBERTSON, general manager.

JERRY LINGERFELT, general sales manager.

BOB BRANDY, local sales manager.

DENNIS BROWN, chief engineer.

JIM CHURCH, news director.

RONNIE MINTON, promotion & marketing director.

HAROLD TALLANT, business manager.

Highest 30 Sec. Rate: \$2000.

NETWORK BASE HOURLY RATE: \$725.

City of License: Chattanooga. ADI: Chattanooga. Rank: 84.

Total Households: ©MSI Consumer Market Data as of 1/1/90. TV Homes, TV% and Circulation ©1990 Arbitron. County coverage based on Arbitron study.

Net Weekly Circulation	State County	Total Households	TV Households	%
50% & Over	ALABAMA			
	Jackson	19,900	19,600	99
	GEORGIA			
	Catoosa	14,900	14,800	99
	Chattooga	8,000	7,900	99
	Dade	4,300	4,300	100
	Fannin	6,400	6,300	98
	Murray	8,900	8,700	98
	Walker	20,800	20,600	99
	Whitfield	26,400	26,100	99
NORTH CAROLINA				
Cherokee	8,300	8,100	98	



Net Weekly Circulation	State County	Total Households	TV Households	%
50% & Over	TENNESSEE			
	Bledsoe	3,500	3,500	99
	Bradley	27,600	27,500	99
	Grundy	5,100	5,000	98
	Hamilton	113,700	113,100	99
	Mcminn	16,400	16,200	99
	Marion	9,600	9,500	99
	Meigs	2,900	2,900	100
	Polk	5,000	4,900	99
	Rhea	9,500	9,400	99
Sequatchie	3,400	3,400	100	
Between 25-49%	ALABAMA			
	De Kalb	21,500	21,300	99
	GEORGIA			
Bartow	18,400	18,200	99	
Gordon	12,200	12,100	99	
Between 5-24%	TENNESSEE			
	Monroe	11,400	11,200	99
	GEORGIA			
Floyd	30,500	30,200	99	
Gilmer	4,800	4,700	98	
Pickens	5,200	5,100	98	
Union	4,400	4,300	98	
NORTH CAROLINA				
Clay	2,900	2,800	97	
Graham	2,500	2,500	98	
(Continued on page A-1057)				
Totals		484,000	479,200	99
Net Weekly Circulation (1990)			304,400	
Average Daily Circulation (1990)			175,000	

Tennessee—Cleveland

WFLI-TV

Ch. 53

Network Service: None, independent.

Licensee: WFLI-TV Inc., 750 Broad St. NW, Box 4285, Cleveland, TN 37311.

Studio: 4654 Cohutta-Varnell Rd., Cohutta, GA 30710.

Telephone: 404-694-3337. Fax: 404-694-4112.

Technical Facilities: Channel No. 53 (704-710 MHz). Authorized power: 1306-kw max. visual, 131-kw max. aural. Antenna: 1169-ft. above av. terrain, 1039-ft. above ground, 2023-ft. above sea level.

Latitude 34° 55' 57"
Longitude 84° 58' 32"

Transmitter: Cohutta Ridge, 2.1-mi. N of Varnell.

Satellite Earth Stations: 10-meter Ku & C-band; 3.8-meter Ku & C-band; DX Antenna, Uniden receivers.

Ownership: WFLI-TV Inc.

Began Operation: May 25, 1987.

Represented (sales): Roslin Spot TV Sales.

Represented (legal): Mullin, Rhyne, Emmons & Topel, P.C.

Represented (engineering): Peter V. Gureckis & Associates.

Personnel:

YING BENNS, general manager.

GEORGE DRYMALSKI, general sales manager.

JEFF GREGORY, engineering director.

PAIGE BENNINGTON, program & promotion director.

JOHN ANAYA, operations manager.

Highest 30 Sec. Rate: \$100.

City of License: Cleveland. ADI: Chattanooga. Rank: 84.

Total Households: ©MSI Consumer Market Data as of 1/1/90. TV Homes, TV% and Circulation ©1990 Arbitron. County coverage based on Arbitron study.

Net Weekly Circulation	State County	Total Households	TV Households	%
Between 5-24%	GEORGIA			
	Catoosa	14,900	14,800	99
	Gordon	12,200	12,100	99
	Murray	8,900	8,700	98



Net Weekly Circulation	State County	Total Households	TV Households	%
Between 5-24%	Walker	20,800	20,600	99
	Whitfield	26,400	26,100	99
TENNESSEE				
	Bradley	27,600	27,500	99
	Hamilton	113,700	113,100	99
	Mcminn	16,400	16,200	99
Totals		240,900	239,100	99
Net Weekly Circulation (1990)			32,600	
Average Daily Circulation (1990)			8,500	

Tennessee—Cookeville

WMTT

Ch. 28

Network Service: None, independent.

Licensee: Steven J. Sweeney, Box 769, Crossville, TN 38557.

Studio: 2046 N. Main St., Crossville, TN 38557.

Telephone: 615-528-8828.

Technical Facilities: Channel No. 28 (554-560 MHz). Authorized power: 230-kw max. visual. Antenna: 869-ft. above av. terrain, 466-ft. above ground, 2444-ft. above sea level.

Latitude 36° 07' 33"
Longitude 85° 17' 33"

Transmitter: Goff Hill, 1.2-mi. S of Monterey.

Ownership: Steven J. Sweeney.

Began Operation: November 5, 1988.

Personnel:

STEVEN SWEENEY, general manager.

GREG TABOR, sales manager.

ROBERT HUDDLESTON, chief engineer.

Rates: On request.

City of License: Cookeville. ADI: Nashville. Rank: 32.

Total Households: ©MSI Consumer Market Data as of 1/1/90. TV Homes, TV% and Circulation ©1990 Arbitron. County coverage based on Arbitron study.

Some 23,705 key industry people can see your message when you advertise in the Television & Cable Factbook



Net Weekly Circulation	State County	Total Households	TV Households	%
TENNESSEE				
Between 5-24%	Cumberland	12,900	12,700	98
	Putnam	19,700	19,500	99
	Smith	5,800	5,800	99
Totals		38,400	38,000	99
Net Weekly Circulation (1990)			4,600	
Average Daily Circulation (1990)			1,400	

Tennessee—Crossville

WINT-TV
Ch. 20

Network Service: None, independent.

Licensee: WINT-TV Inc., Box 608, Crossville, TN 38555.

Studio: Box 608, Crossville, TN 38555.

Technical Facilities: Channel No. 20 (506-512 MHz). Authorized power: 14.8-kw max. visual, 1.48-kw max. aural. Antenna: 159-ft. above av. terrain, 157-ft. above ground, 1949-ft. above sea level,

Latitude	35°	56'	12"
Longitude	85°	00'	46"

Transmitter: Wells Rd., Crossville.

Ownership: WINT-TV Inc.

Began Operation: October 3, 1976 on Ch. 55; left air 1983. Sale to Larry D. Hudson, James C. Thompson & Cunningham by Calvin C. Smith & John A. Cunningham approved by FCC June 3, 1983. Previous sale by Edward M. Johnson approved Feb. 27, 1979.

Personnel:
HELEN L. CUNNINGHAM, president.

Rates: On request.

Arbitron Data: Not available.



City of License: Crossville. **ADI:** Knoxville. **Rank:** 64.

Tennessee—Greenville

WEMT
(formerly WETO)
Ch. 39

Network Service: Fox.

Licensee: East Tennessee Bcstg. Corp., Box 1074, Greenville, TN 37744.

Studio: Industrial Rd., Greenville, TN 37743.

Telephone: 615-639-0181. Easylink: 62958328. Fax: 615-639-7281.

Technical Facilities: Channel No. 39 (620-626 MHz). Authorized power: 3000-kw max. visual, 300-kw max. aural. Antenna: 2628-ft. above av. terrain, 141-ft. above ground, 4981-ft. above sea level.

Latitude 36° 01' 24"
Longitude 82° 42' 56"

Transmitter: Camp Creek Bald, Bald Mountain.

Multichannel TV Sound: Stereo only.

Satellite Earth Stations: 3 in operation; Harris, M/A-Com, Satellite Technology receivers.

Ownership: MT Communications Inc. (Group Owner).

Began Operation: November 8, 1985. Sale to present owner approved by FCC Aug. 23, 1989 (Television Digest, Vol. 29: 52).

Represented (sales): Busby, Finch, Latham & Widman.

Personnel:

JERRY A. BRITTON, vice president & general manager.

ROBERT HART, general sales manager.

KATHERINE LEWIS, regional sales manager.

DEBBIE PUCKETT, national sales manager.

DENNIS WILSON, chief engineer.

BRYAN BOUTON, program director.

DANNY GREENE, promotion director.

ANGELA FRANKLIN, business manager.

Highest 30 Sec. Rate: \$250.

City of License: Greenville. ADI: Bristol, VA-Kingsport-Johnson City, TN. Rank: 87.

Total Households: ©MSI Consumer Market Data as of 1/1/90. TV Homes, TV% and Circulation ©1990 Arbitron. County coverage based on Arbitron study.

Net Weekly Circulation	State County	Total Households	TV Households	%
50% & Over	TENNESSEE Greene	21,400	21,200	99
Between 25-49%	KENTUCKY Harlan	14,400	14,200	99
	TENNESSEE Coke	11,500	11,300	99
	Hamblen	21,400	21,200	99
	Hawkins	17,700	17,500	99
	Sullivan	58,900	58,600	99
	Unicoi	6,500	6,400	98
	Washington	35,500	35,200	99
	VIRGINIA Lee	9,600	9,400	98



WEMT 8MPCT-841005KU Granted 10/31/84

© American Map Corp., No. 14244

Net Weekly Circulation	State County	Total Households	TV Households	%
Between 25-49%	Washington	24,600	24,300	99
	Wise	17,200	16,900	98
Between 5-24%	KENTUCKY Knott	6,200	6,000	98
	Leslie	5,000	4,800	97
	Letcher	10,700	10,500	98
	Perry	12,100	11,900	98
	NORTH CAROLINA Madison	6,600	6,500	98
	TENNESSEE Carter	20,100	20,000	99
	Grainger	6,600	6,500	98
	Jefferson	12,800	12,700	99
	Johnson	5,600	5,500	98
	Sevier	19,500	19,200	99
	VIRGINIA Buchanan	12,100	11,800	98
	Dickenson	7,000	6,900	99
	Russell	11,900	11,700	98
	Scott	8,900	8,700	98
Totals		383,800	378,900	99
Net Weekly Circulation (1990)			128,600	
Average Daily Circulation (1990)			47,000	

Tennessee—Jackson

WBBJ-TV

Ch. 7

Network Service: ABC.

Licensee: Jackson Telecasters Inc., 346 Muse St., Box 2387, Jackson, TN 38301.

Studio: 346 Muse St., Jackson, TN 38301.

Mailing Address: Box 2387, Jackson, TN 38301.

Telephone: 901-424-4515. **TWX:** 810-592-7100. **Fax:** 901-424-5448.

Technical Facilities: Channel No. 7 (174-180 MHz). Authorized power: 316-kw visual, 31.6-kw aural. Antenna: 1060-ft. above av. terrain, 1065-ft. above ground, 1545-ft. above sea level.

Latitude 35° 38' 15"

Longitude 88° 41' 32"

Transmitter: 6-mi. E of Jackson.

Satellite Earth Stations: Harris, 6.1-meter C-band; AFC, 3.7-meter Ku-band; Harris, M/A-Com receivers.

News Service: AP.

Ownership: Bahakel Communications Ltd. (Group Owner).

Began Operation: March 6, 1955. Sale to present owner by Dixie Bcstg. (estate of Aaron B. Robinson, majority owner) approved Aug. 17, 1966 by FCC (Television Digest, Vol. 6:17, 34).

Represented (sales): Katz Television.

Personnel:

TOMMY SPAIN, general manager.

JOHN MAYBIN, sales manager.

ED WARD, director of engineering.

STEVE BEVERLY, news director.

GAIL MIDDLETON, program director.

Highest 30 Sec. Rate: \$550.

NETWORK BASE HOURLY RATE: \$450.

City of License: Jackson. **ADI:** Jackson, TN. **Rank:** 181.

Total Households: ©MSI Consumer Market Data as of 1/1/90. TV Homes, TV% and Circulation ©1990 Arbitron. County coverage based on Arbitron study.

Net Weekly Circulation	State County	Total Households	TV Households	%
50% & Over	MISSISSIPPI			
	Alcorn	13,300	13,100	99
	TENNESSEE			
	Carroll	11,000	10,900	99
	Chester	5,100	5,000	99
	Crockett	5,300	5,300	99
	Decatur	4,500	4,400	98
	Dyer	13,600	13,400	99
	Gibson	19,200	19,000	99
	Hardeman	8,500	8,400	99
	Hardin	8,700	8,500	98
	Haywood	7,200	7,100	99
	Henderson	9,200	9,100	99
	Lake	2,600	2,600	100
	Mc Nairy	9,700	9,600	98
	Madison	30,300	30,100	99
	Obion	13,300	13,200	99
Wayne	5,400	5,300	98	
Weakley	12,600	12,400	99	



Net Weekly Circulation	State County	Total Households	TV Households	%
Between 25-49%	KENTUCKY			
	Fulton	3,100	3,100	100
	Graves	13,400	13,300	99
	MISSISSIPPI			
	Tishomingo	7,100	7,000	99
	TENNESSEE			
Henry	11,800	11,600	99	
Lauderdale	9,400	9,300	99	
Perry	2,500	2,500	100	
Between 5-24%	ARKANSAS			
	Mississippi	19,700	19,400	98
	KENTUCKY			
	Calloway	12,100	12,000	99
	Hickman	2,000	2,000	100
	MISSISSIPPI			
Prentiss	9,400	9,300	99	
Tippah	7,100	7,000	99	
TENNESSEE				
Benton	6,300	6,200	98	
Fayette	8,600	8,400	98	
Humphreys	6,300	6,200	99	
Lewis	3,700	3,600	99	
Tipton	12,900	12,800	99	
Totals		314,900	311,100	99
Net Weekly Circulation (1990)			163,900	
Average Daily Circulation (1990)			92,800	

Tennessee—Jackson

WMTU
(formerly WJWT)
Ch. 16

Network Service: Fox.

Licensee: Jackson Investment Group, Box 2048, Jackson, TN 38302.

Studio: 34 Federal Dr., Jackson, TN 38305.

Telephone: 901-664-1600. **Fax:** 901-664-1673.

Technical Facilities: Channel No. 16 (482-488 MHz). Authorized power: 588-kw max. visual, 58.8-kw max. aural. Antenna: 572-ft. above av. terrain, 486-ft. above ground, 1006-ft. above sea level.

Latitude 35° 31' 33"
Longitude 88° 47' 10"

Requests CP for change to 4680-kw max. visual, 1079-ft. above av. terrain, 1027-ft. above ground, 1407-ft. above sea level, lat. 35° 47' 22", long. 89° 06' 14", transmitter to 0.8-mi. ENE of intersection of State Rtes. 54 & 88. BPCT-900321LB.

Transmitter: Norton Hill, Jackson.

Ownership: MT Communications Inc. (Group Owner).

Began Operation: April 18, 1985. Sale to present owner by Star North Communications approved by FCC Dec. 5, 1989 (Television Digest, Vol. 29:11). Sale to Star North by Aztec Communications approved by FCC Oct. 27, 1988.

Represented (sales): Adam Young Inc.

Represented (engineering): B. Scott Baxter & Associates.

Personnel:

RANDY CULPEPPER, station & sales manager.

LINDA MURLATT, program director.

GREG BELZ, promotion director.

DENISE REBER, business manager.

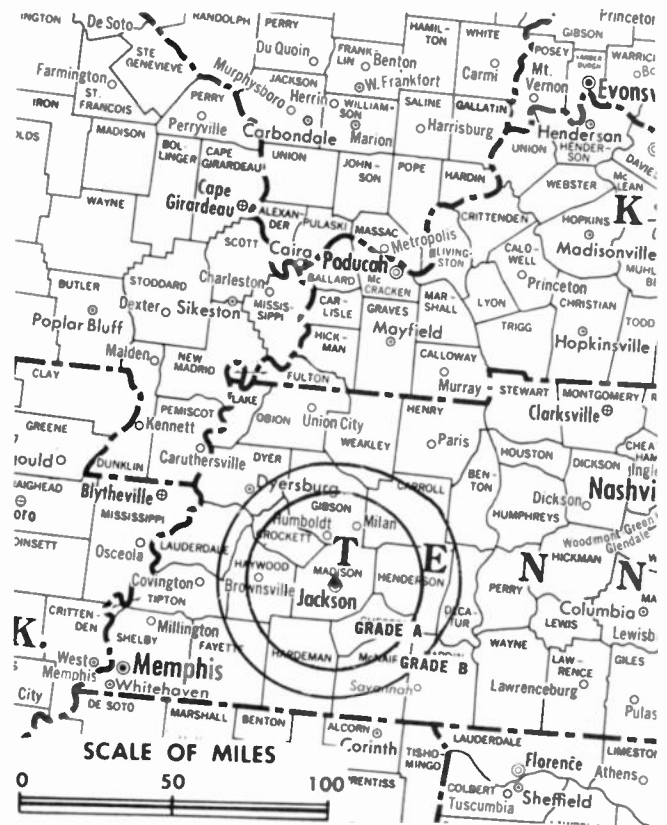
RANDY McCASKILL, chief engineer.

Highest 30 Sec. Rate: \$170.

City of License: Jackson. **ADI:** Jackson, TN. **Rank:** 181.

Total Households: ©MSI Consumer Market Data as of 1/1/90. TV Homes, TV% and Circulation ©1990 Arbitron. County coverage based on Arbitron study.

Net Weekly Circulation	State County	Total Households	TV Households	%
TENNESSEE				
Between 25-49%	Gibson	19,200	19,000	99
	Henderson	9,200	9,100	99
	Madison	30,300	30,100	99



WMTU BNPCT-850823KI Granted 9/30/85

© American Map Corp., No. 14244

Net Weekly Circulation	State County	Total Households	TV Households	%
TENNESSEE				
Between 5-24%	Carroll	11,000	10,900	99
	Chester	5,100	5,000	99
	Crockett	5,300	5,300	99
	Decatur	4,500	4,400	98
	Dyer	13,600	13,400	99
	Hardin	8,700	8,500	98
	Haywood	7,200	7,100	99
	Mc Nairy	9,700	9,600	98
Totals		136,400	134,800	99
Net Weekly Circulation (1990)			34,500	
Average Daily Circulation (1990)			12,300	

Tennessee—Johnson City-Bristol-Kingsport

WJHL-TV

Ch. 11

Network Service: CBS.

Licensee: Roy H. Park Bcstg. of Tri-Cities, 338 E. Main St., Box 1130, Johnson City, TN 37601.

Studio: 338 E. Main St., Johnson City, TN 37601.

Mailing Address: Box 1130, Johnson City, TN 37605-1130.

Telephone: 615-926-2151. TWX: 810-575-8551. Fax: 615-926-7928.

Technical Facilities: Channel No. 11 (198-204 MHz). Authorized power: 245-kw visual, 30-kw aural. Antenna: 2320-ft. above av. terrain, 228-ft. above ground, 4398-ft. above sea level.

Latitude 36° 25' 55"
Longitude 82° 08' 15"

Transmitter: Holston Mountain.

Satellite Earth Stations: Scientific-Atlanta, 7-meter C-band; Scientific-Atlanta, 4.6-meter C-band; AFC, 3.664-meter Ku-band; Aristocom, 3.053-meter C-band; Prodelin, 3.053-meter C-band; M/A-Com, Scientific-Atlanta receivers.

News Services: AP, CBS.

Ownership: Park Communications Inc. (Group Owner).

Began Operation: October 26, 1953. Sale to present owner by W. H. Lancaster Sr. & Jr. was approved June 8, 1964 by FCC (Television Digest, Vol. 4:11, 24).

Represented (sales): Blair Television.

Represented (legal): Wiley, Rein & Fielding.

Represented (engineering): A. D. Ring & Associates.

Personnel:

JACK D. DEMPSEY, vice president & general manager.

EDWARD C. HERBERT, general sales manager.

ALFRED GREGORY, program director & film buyer.

CARL DICKENSON, chief engineer.

Highest 30 Sec. Rate: \$1000.

NETWORK BASE HOURLY RATE: \$936.

City of License: Johnson City. ADI: Bristol, VA-Kingsport-Johnson City, TN. Rank: 87.

Total Households: ©MSI Consumer Market Data as of 1/1/90. TV Homes, TV% and Circulation ©1990 Arbitron. County coverage based on Arbitron study.

Net Weekly Circulation	State County	Total Households	TV Households	%
50% & Over	TENNESSEE			
	Carter	20,100	20,000	99
	Greene	21,400	21,200	99
	Hancock	2,300	2,300	100
	Hawkins	17,700	17,500	99
	Johnson	5,600	5,500	98
	Sullivan	58,900	58,600	99
	Unicoi	6,500	6,400	98
	Washington	35,500	35,200	99
	VIRGINIA			
	Buchanan	12,100	11,800	98
	Dickenson	7,000	6,900	99
	Lee	9,600	9,400	98
	Russell	11,900	11,700	98
	Scott	8,900	8,700	98
	Smyth	11,800	11,700	99
	Washington	24,600	24,300	99
	Wise	17,200	16,900	98



Net Weekly Circulation	State County	Total Households	TV Households	%
Between 25-49%	KENTUCKY			
	Letcher	10,700	10,500	98
	NORTH CAROLINA			
	Avery	5,500	5,400	98
	Watauga	13,000	12,800	98
Between 5-24%	VIRGINIA			
	Tazewell	17,500	17,300	99
	KENTUCKY			
	Harlan	14,400	14,200	99
	Knott	6,200	6,000	98
	Leslie	5,000	4,800	97
	Pike	29,300	28,900	99
	NORTH CAROLINA			
	Ashe	9,400	9,200	98
	Madison	6,600	6,500	98
Mitchell	5,500	5,400	98	
Swain	4,200	4,100	98	
Yancey	6,000	5,800	97	
TENNESSEE				
Claiborne	9,900	9,800	98	
Cocke	11,500	11,300	99	
Grainger	6,600	6,500	98	
Hamblen	21,400	21,200	99	
VIRGINIA				
Bland	2,200	2,100	95	
WEST VIRGINIA				
Mc Dowell	15,800	15,600	98	
Wyoming	11,900	11,700	98	
Totals		483,700	477,200	99
Net Weekly Circulation (1990)			265,900	
Average Daily Circulation (1990)			157,300	

Tennessee—Kingsport-Johnson City-Bristol

WKPT-TV

Ch. 19

Network Service: ABC.

Licensee: Holston Valley Bcstg. Corp., Box WKPT, Kingsport, TN 37662.

Studio: 222 Commerce St., Kingsport, TN 37660.

Telephones: 615-246-9578; 615-246-2295. **TWX:** 810-574-5180.

Fax: 615-246-6261; 615-246-1863.

Technical Facilities: Channel No. 19 (500-506 MHz). Authorized power: 1255-kw max. & 447-kw horizontal visual, 251-kw max. & 89.1-kw horizontal aural. Antenna: 2320-ft. above av. terrain, 225-ft. above ground, 4398-ft. above sea level.

Latitude 36° 25' 54"
Longitude 82° 08' 15"

Transmitter: Holston Mountain, Cherokee National Forest.

Multichannel TV Sound: Stereo and separate audio program.

Satellite Earth Stations: AFC, 5-meter C-band; AFC, 3-meter C-band; AFC, 3-meter Ku-band; Andrew, 4.5-meter C-band; Andrew, 7.3-meter C-band; Avcom, M/A-Corn, Microdyne, Scientific-Atlanta receivers.

News Services: ABC, AP, ESPN, Potomac News Service.

Ownership: The Home News Co. (Group Owner).

Began Operation: August 20, 1969.

Represented (sales): Sektel Inc.

Represented (legal): Cordon & Kelly; Wiley, Rein & Fielding.

Represented (engineering): Moffet, Larson & Johnson Inc.

Personnel:

GEORGE E. DEVAULT JR., president & general manager.
RAY WALKER, executive vice president, station & general sales manager.
HAROLD T. DOUGHERTY, senior vice president, engineering.
BETTE LAWSON, vice president, controller.
JACK JETER, sales manager.
BETTY PAYNE, news director.
FRED FALIN, program director.
BOB LAWRENCE, promotion director.
JEFF FAUST, production director.

Highest 30 Sec. Rate: \$650.

NETWORK BASE HOURLY RATE: \$325.

City of License: Kingsport. **ADI:** Bristol, VA-Kingsport-Johnson City, TN. **Rank:** 87.

Total Households: ©MSI Consumer Market Data as of 1/1/90. TV Homes, TV% and Circulation ©1990 Arbitron. County coverage based on Arbitron study.

Net Weekly Circulation	State County	Total Households	TV Households	%
50% & Over	KENTUCKY			
	Leslie	5,000	4,800	97
	TENNESSEE			
	Carter	20,100	20,000	99
	Sullivan	58,900	58,600	99
	Unicoi	6,500	6,400	98
	Washington	35,500	35,200	99
	VIRGINIA			
	Buchanan	12,100	11,800	98
	Dickenson	7,000	6,900	99
Smyth	11,800	11,700	99	
Washington	24,600	24,300	99	
Wise	17,200	16,900	98	



Net Weekly Circulation	State County	Total Households	TV Households	%
Between 25-49%	KENTUCKY			
	Letcher	10,700	10,500	98
	Pike	29,300	28,900	99
	NORTH CAROLINA			
	Watauga	13,000	12,800	98
	TENNESSEE			
	Greene	21,400	21,200	99
	Hawkins	17,700	17,500	99
	Johnson	5,600	5,500	98
	VIRGINIA			
Russell	11,900	11,700	98	
Scott	8,900	8,700	98	
Tazewell	17,500	17,300	99	
Between 5-24%	KENTUCKY			
	Bell	12,000	11,800	99
	Harlan	14,400	14,200	99
	Knott	6,200	6,000	98
	Perry	12,100	11,900	98
	NORTH CAROLINA			
	Avery	5,500	5,400	98
	TENNESSEE			
	Cocke	11,500	11,300	99
	Grainger	6,600	6,500	98
Hancock	2,300	2,300	100	
VIRGINIA				
Lee	9,600	9,400	98	
Wythe	9,600	9,500	98	
Totals		424,500	419,000	99
Net Weekly Circulation (1990)				193,400
Average Daily Circulation (1990)				85,900

Tennessee—Knoxville

WATE-TV

Ch. 6

Network Service: ABC.

Licensee: Nationwide Communications Inc., Box 2349, Knoxville, TN 37901.

Studio: 1306 Broadway NE, Knoxville, TN 37917.

Telephones: 615-637-6666; 615-637-0711. TWX: 810-583-0114.

Fax: 615-525-4091.

Technical Facilities: Channel No. 6 (82-88 MHz). Authorized power: 100-kw visual, 10-kw aural. Antenna: 1490-ft. above av. terrain, 1153-ft. above ground, 2549-ft. above sea level.

Latitude 36° 00' 13"
Longitude 83° 56' 35"

Transmitter: Sharp's Ridge Memorial Park Rd.

Multichannel TV Sound: Stereo only.

Satellite Earth Stations: Andrew, 7.2-meter; Comtech, 5-meter; Andrew, 4.5-meter; AFC, 3.7-meter Ku-band; Avantek, M/A-Corn, Pinzone, Scientific-Atlanta receivers.

News Service: AP.

Ownership: Nationwide Communications Inc. (Group Owner).

Began Operation: October 1, 1953. Sale to present owner by Paul Montcastle and associates approved on April 8, 1965 by FCC (Television Digest, Vol. 5:9, 15).

Represented (sales): Blair Television.

Represented (legal): Fletcher, Heald & Hildreth.

Represented (engineering): Cohen, Dippell & Everist, P.C.

Personnel:

JIM MIKELS, general manager.
JAMES ABBOTT, station manager.
RICK McCUE, general sales manager.
BOB WILLIAMS, chief engineer.
DAVID SMITH, news director.
STEVE OGLESBY, promotion director.
DEBBIE FARMER, business manager.

Highest 30 Sec. Rate: \$2000.

NETWORK BASE HOURLY RATE: \$1600.

City of License: Knoxville. ADI: Knoxville. Rank: 64.

Total Households: ©MSI Consumer Market Data as of 1/1/90. TV Homes, TV% and Circulation ©1990 Arbitron. County coverage based on Arbitron study.

Net Weekly Circulation	State County	Total Households	TV Households	%
50% & Over	KENTUCKY			
	Bell	12,000	11,800	99
	Knox	11,000	10,800	98
	Mc Creary	5,800	5,700	98
	Whitley	13,500	13,300	99
	TENNESSEE			
	Anderson	27,900	27,700	99
	Blount	33,500	33,300	99
	Campbell	13,800	13,600	99
	Claiborne	9,900	9,800	98
	Coker	11,500	11,300	99
	Cumberland	12,900	12,700	98
	Fentress	5,700	5,600	98
	Grainger	6,600	6,500	98
	Hambler	21,400	21,200	99
	Hancock	2,300	2,300	100
	Jefferson	12,800	12,700	99
Knox	134,300	133,500	99	
Loudon	12,200	12,100	99	
Monroe	11,400	11,200	99	



Net Weekly Circulation	State County	Total Households	TV Households	%
50% & Over	Morgan	5,700	5,600	98
	Roane	18,800	18,700	99
	Scott	7,500	7,300	98
	Sevier	19,500	19,200	99
	Union	4,900	4,800	98
Between 25-49%	KENTUCKY			
	Harlan	14,400	14,200	99
	TENNESSEE			
	Greene	21,400	21,200	99
	Hawkins	17,700	17,500	99
Between 5-24%	Mcminn	16,400	16,200	99
	VIRGINIA			
	Lee	9,600	9,400	98
	KENTUCKY			
	Clay	7,800	7,700	98
	Clinton	3,600	3,600	99
	Laurel	15,600	15,300	98
	Leslie	5,000	4,800	97
	Pulaski	19,200	18,800	98
	Wayne	6,700	6,500	98
NORTH CAROLINA	Graham	2,500	2,500	98
	Jackson	9,900	9,700	98
	Madison	6,600	6,500	98
	Mitchell	5,500	5,400	98
	Yancey	6,000	5,800	97
TENNESSEE				
Bledsoe	3,500	3,500	99	
(Continued on page A-1057)				
Totals		687,900	680,000	99
Net Weekly Circulation (1990)				396,100
Average Daily Circulation (1990)				227,800

Tennessee—Knoxville

WBIR-TV

Ch. 10

Network Service: NBC.

Licensee: Multimedia WBIR Inc., Box 2760, Greenville, SC 29602.

Studio: 1513 Hutchinson Ave., Knoxville, TN 37917.

Telephone: 615-637-1010. **TWX:** 810-583-0172.

Technical Facilities: Channel No. 10 (192-198 MHz). Authorized power: 316-kw visual, 35.5-kw aural. Antenna: 1790-ft. above av. terrain, 1504-ft. above ground, 2849-ft. above sea level.

Latitude 36° 00' 19"
Longitude 83° 56' 23"

Transmitter: Memorial Park Rd., Sharp's Ridge, Knoxville.

Satellite Earth Stations: Scientific-Atlanta, 7-meter; Anider-Mark, 5-meter; Scientific-Atlanta, 4.6-meter; RCA Americom, 3.6-meter Ku-band; Harris, 3-meter; Harris, M/A-Com, Scientific-Atlanta receivers.

News Services: AP, CNN, NIWS.

Ownership: Multimedia Broadcasting Co. (Group Owner).

Began Operation: August 12, 1956. Transfer to Multimedia Inc. by Southeastern Bcstg. Co. approved Sept. 22, 1967 by FCC. Previous sale to WMRC Inc. by Taft Bcstg. Co. approved Nov. 16, 1960 (Television Digest, Vol. 16:39, 47). Sale of 70% by Gilmore N. Nunn, Mr. & Mrs. Robert L. Ashe & John P. Hart to Taft Bcstg., which previously had held other 30%, was approved Oct. 29, 1959 (Vol. 15:41, 44).

Represented (sales): Katz Television.

Represented (legal): Dow, Lohnes & Albertson.

Represented (engineering): Jules Cohen & Associates.

Personnel:

JAMES M. HART, vice president & general manager.

STEVE DEAN, creative services director.

ROBERT E. HORTON, chief engineer.

BOB W. FRANKLIN, news director.

Highest 30 Sec. Rate: \$1500.

NETWORK BASE HOURLY RATE: \$1225.

City of License: Knoxville. **ADI:** Knoxville. **Rank:** 64.

Total Households: ©MSI Consumer Market Data as of 1/1/90. TV Homes, TV% and Circulation ©1990 Arbitron. County coverage based on Arbitron study.

Net Weekly Circulation	State County	Total Households	TV Households	%
50% & Over	KENTUCKY			
	Bell	12,000	11,800	99
	Knox	11,000	10,800	98
	Mc Creary	5,800	5,700	98
	Wayne	6,700	6,500	98
	Whitley	13,500	13,300	99
	TENNESSEE			
	Anderson	27,900	27,700	99
	Blount	33,500	33,300	99
	Campbell	13,800	13,600	99
	Claiborne	9,900	9,800	98
	Cooke	11,500	11,300	99
Cumberland	12,900	12,700	98	
Fentress	5,700	5,600	98	
Grainger	6,600	6,500	98	
Hamblen	21,400	21,200	99	
Hancock	2,300	2,300	100	
Jefferson	12,800	12,700	99	
Knox	134,300	133,500	99	
Loudon	12,200	12,100	99	
Mcminn	16,400	16,200	99	
Monroe	11,400	11,200	99	
Morgan	5,700	5,600	98	



WBIR-TV BPCT-781006KH Granted 3/14/79 © American Map Corp., 14244

Net Weekly Circulation	State County	Total Households	TV Households	%
50% & Over	Roane	18,800	18,700	99
	Scott	7,500	7,300	98
	Sevier	19,500	19,200	99
	Union	4,900	4,800	98
	VIRGINIA			
	Lee	9,600	9,400	98
Between 25-49%	KENTUCKY			
	Harian	14,400	14,200	99
	Laurel	15,600	15,300	98
	Pulaski	19,200	18,800	98
	Russell	5,700	5,600	98
TENNESSEE	Greene	21,400	21,200	99
	Hawkins	17,700	17,500	99
	Rhea	9,500	9,400	99
GEORGIA	Fannin	6,400	6,300	98
	Union	4,400	4,300	98
KENTUCKY	Clay	7,800	7,700	98
	Leslie	5,000	4,800	97
	Rockcastle	5,400	5,300	97
	NORTH CAROLINA			
Cherokee	8,300	8,100	98	
Graham	2,500	2,500	98	
Jackson	9,900	9,700	98	
Madison	6,600	6,500	98	
Mitchell	5,500	5,400	98	
(Continued on page A-1057)				
Totals		706,900	698,600	99
Net Weekly Circulation (1990)			433,000	
Average Daily Circulation (1990)			272,600	

Tennessee—Knoxville

WKCH-TV
Ch. 43

Network Service: Fox.

Licensee: FCVS Communications, 1221 Sunset Blvd., West Columbia, SC 29169.

Studio: 109 E. Churchwell, Knoxville, TN 37917.

Mailing Address: Box 3809, Knoxville, TN 37927.

Telephone: 615-971-4343. Fax: 615-637-6956; 615-637-6957.

Technical Facilities: Channel No. 43 (644-650 MHz). Authorized power: 2210-kw max. visual, 221-kw max. aural. Antenna: 1150-ft. above av. terrain, 1079-ft. above ground, 2179-ft. above sea level.

Latitude 35° 59' 20"
Longitude 83° 57' 45"

Transmitter: Cadock Ave., Sharp's Ridge.

Satellite Earth Stations: Scientific-Atlanta, 4.6-meter C-band; AFC, 3-meter Ku-band; Harris, Scientific-Atlanta receivers.

Ownership: FCVS Communications (Group Owner).

Began Operation: December 31, 1983. Sale to present owner by Media Central Inc., approved by FCC July 17, 1990. Sale to Media Central Inc. by H. Bernard Dixon, et al., approved Oct. 1, 1985.

Represented (sales): Settel Inc.

Represented (legal): Cordon & Kelly.

Represented (engineering): A. D. Ring & Associates.

Personnel:

MATT PRYOR, general manager.
LARRY FROST, general sales manager.
JEFF HAMILTON, chief engineer.
PHIL RAINEY, news director.
AMY KOZAR, program director.
GREG PERRY, promotion director.
SANDY BOWERS, business manager.

Highest 30 Sec. Rate: \$1500.

City of License: Knoxville. ADI: Knoxville. Rank: 64.

Total Households: ©MSI Consumer Market Data as of 1/1/90. TV Homes, TV% and Circulation ©1990 Arbitron. County coverage based on Arbitron study.

Net Weekly Circulation	State County	Total Households	TV Households	%
50% & Over	TENNESSEE			
	Anderson	27,900	27,700	99
	Blount	33,500	33,300	99
	Knox	134,300	133,500	99
	Loudon	12,200	12,100	99
Between 25-49%	KENTUCKY			
	Bell	12,000	11,800	99
	Mc Creary	5,800	5,700	98
	TENNESSEE			
	Campbell	13,800	13,600	99
	Hamblen	21,400	21,200	99
	Jefferson	12,800	12,700	99
	Monroe	11,400	11,200	99
	Roane	18,800	18,700	99
	Sevier	19,500	19,200	99



Net Weekly Circulation	State County	Total Households	TV Households	%
Between 25-49%	Union	4,900	4,800	98
Between 5-24%	KENTUCKY			
	Harlan	14,400	14,200	99
	Knox	11,000	10,800	98
	Whitley	13,500	13,300	99
	TENNESSEE			
	Claiborne	9,900	9,800	98
	Cocke	11,500	11,300	99
	Cumberland	12,900	12,700	98
	Grainger	6,600	6,500	98
	Hawkins	17,700	17,500	99
Meigs	2,900	2,900	100	
Morgan	5,700	5,600	98	
Rhea	9,500	9,400	99	
Scott	7,500	7,300	98	
Totals		451,400	446,800	99
Net Weekly Circulation (1990)			176,700	
Average Daily Circulation (1990)			71,300	

NEED BROADCAST TV OR CABLE TV DATA FROM THE FACTBOOK ON TAPE OR DISKETTE? NEED CUSTOMIZED REPORTS?

Call Warren Publishing's
Market Research & Data Sales Dept. **202-872-9200**

Tennessee—Knoxville

WKXT-TV

Ch. 8

Network Service: CBS.

Licensee: Knoxville Ch. 8 Ltd. Partnership, Box 59088, Knoxville, TN 37950.

Studio: Sharp's Ridge Memorial Park Rd., Knoxville, TN 37917.

Mailing Address: Box 59088, Knoxville, TN 37950-9088.

Telephone: 615-689-8000. Fax: 615-689-9047.

Technical Facilities: Channel No. 8 (180-186 MHz). Authorized power: 316-kw max. visual, 31.6-kw max. aural. Antenna: Circularly polarized, 1254-ft. above av. terrain, 1016-ft. above ground, 2274-ft. above sea level.

Latitude 36° 00' 35.90"

Longitude 83° 55' 56.50"

Transmitter: 0.18-mi. NE of Sharp's Ridge Memorial Park, Knox County.

Satellite Earth Stations: Scientific-Atlanta, 5-meter C-band; Scientific-Atlanta, 7-meter C-band.

Ownership: Knoxville Ch. 8 Ltd. Partnership.

Began Operation: December 6, 1988.

Represented (sales): Petry Television Inc.

Represented (legal): McCampbell & Young, P.C.

Represented (engineering): Smith & Powstenko.

Personnel:

LEWIS F. COSBY, general manager.

EARL R. TAYLOR, general sales manager.

LAMAR REED, assistant general sales manager.

ROBERT H. GLENN, chief engineer.

DONALD K. BAGWELL, news director.

SUE CARR WALKER, promotion director.

EVELYN CANNON, business manager.

WILLIAM E. ECKSTEIN, cable relations.

RALPH H. BOSTON, sports director.

Rates: On request.

City of License: Knoxville. ADI: Knoxville. Rank: 64.

Total Households: ©MSI Consumer Market Data as of 1/1/90. TV Homes, TV% and Circulation ©1990 Arbitron. County coverage based on Arbitron study.

Net Weekly Circulation	State County	Total Households	TV Households	%
50% & Over	KENTUCKY			
	Bell	12,000	11,800	99
	TENNESSEE			
	Anderson	27,900	27,700	99
	Blount	33,500	33,300	99
	Campbell	13,800	13,600	99
	Claiborne	9,900	9,800	98
	Cocke	11,500	11,300	99
	Cumberland	12,900	12,700	98
	Grainger	6,600	6,500	98
	Hamblen	21,400	21,200	99
	Hancock	2,300	2,300	100
	Jefferson	12,800	12,700	99
	Knox	134,300	133,500	99
	Loudon	12,200	12,100	99
	Monroe	11,400	11,200	99
Morgan	5,700	5,600	98	
Roane	18,800	18,700	99	



Net Weekly Circulation	State County	Total Households	TV Households	%
50% & Over	Scott	7,500	7,300	98
	Sevier	19,500	19,200	99
	Union	4,900	4,800	98
Between 25-49%	KENTUCKY			
	Harlan	14,400	14,200	99
	Knox	11,000	10,800	98
	McCreary	5,800	5,700	98
	TENNESSEE			
	Fentress	5,700	5,600	98
Between 5-24%	KENTUCKY			
	Pulaski	19,200	18,800	98
	Whitley	13,500	13,300	99
	NORTH CAROLINA			
	Graham	2,500	2,500	98
	TENNESSEE			
	Greene	21,400	21,200	99
	Hawkins	17,700	17,500	99
	McMinn	16,400	16,200	99
	Meigs	2,900	2,900	100
Rhea	9,500	9,400	99	
VIRGINIA				
Lee	9,600	9,400	98	
Totals		528,500	522,800	99
Net Weekly Circulation (1990)			322,700	
Average Daily Circulation (1990)			171,900	

Tennessee—Lebanon

WJFB
Ch. 66

Network Service: None, independent.

Licensee: Bryant Communications Inc., 200 E. Spring St., Lebanon, TN 38087.

Studio: 200 E. Spring St., Lebanon, TN 38087.

Telephones: 615-244-5142; 615-444-4797. **Fax:** 615-444-7215.

Technical Facilities: Channel No. 66 (782-788 MHz). Authorized power: 250-kw max. visual. Antenna: 528-ft. above av. terrain, 259-ft. above ground, 1148-ft. above sea level.

Latitude	36°	09'	13"
Longitude	86°	22'	46"

Requests CP for change to 2250-kw max. visual, 548-ft. above av. terrain, 279-ft. above ground, 1168-ft. above sea level. BPCT-900308KG.

Transmitter: 4.3-mi. S of Lebanon on Franklin Rd., Wilson County.

Ownership: Bryant Communications Inc.

Began Operation: July 8, 1987.

Represented (legal): Timothy K. Brady.

Represented (engineering): James H. Hayes.

Personnel:

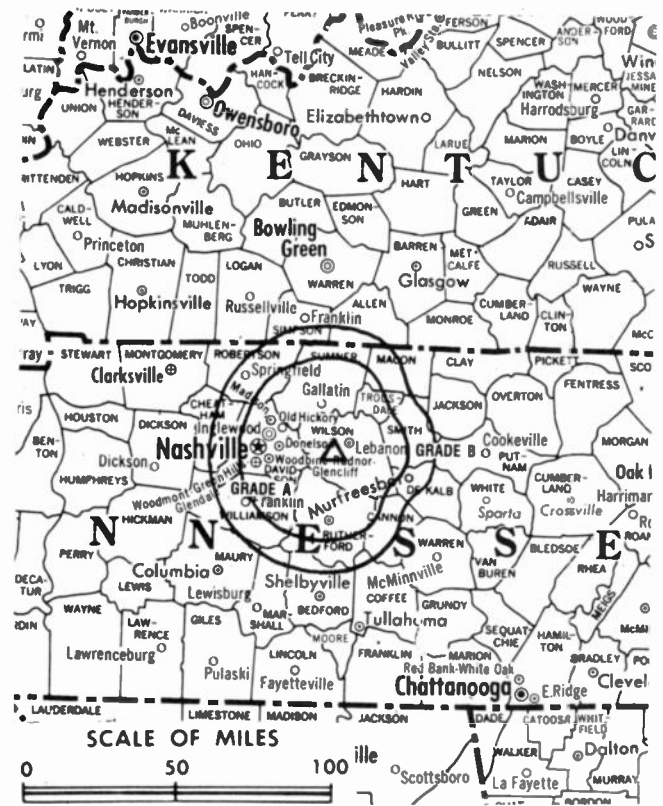
JOE BRYANT, president & general manager.

PAT BRYANT, program director.

DALE HOWARD, chief engineer.

Rates: On request.

Arbitron Data: Not available.



WJFB BPCT-900308KG Granted 9/27/90

© American Map Corp., No. 14244

City of License: Lebanon. **ADI:** Nashville. **Rank:** 32.

Tennessee—Memphis

WHBQ-TV

Ch. 13

Network Service: ABC.

Licensee: Adams TV of Memphis Inc., 485 S. Highland, Box 11407, Memphis, TN 38111.

Studio: 485 S. Highland, Box 11407, Memphis, TN 38111.

Telephone: 901-320-1313. TWX: 810-591-1877. Fax: 901-323-0092.

Technical Facilities: Channel No. 13 (210-216 MHz). Authorized power: 316-kw visual, 63.2-kw aural. Antenna: 1013-ft. above av. terrain, 1076-ft. above ground, 1336-ft. above sea level.

Latitude 35° 10' 28"
Longitude 89° 50' 41"

Transmitter: 6555 Raleigh-La Grange Rd.

Satellite Earth Stations: Andrew, 7.3-meter; Andrew, 4.5-meter; Andrew, 7.3-meter; Avantek receivers.

News Service: AP.

Ownership: Adams Communications (Group Owner).

Began Operation: September 27, 1953. Jan. 11, 1990 FCC dismissed RKO General's application for license renewal, granted application of South Jersey Radio Inc. & consented to the assignment of license to Adams TV of Memphis (Television Digest, Vol. 29:20; 30:3).

Represented (sales): TeleRep Inc.

Represented (legal): Wiley, Rein & Fielding.

Personnel:

TIMOTHY M. LYNCH, president & general manager.

AL TANKSLEY, local sales manager.

SUSAN ADAMS, national sales manager.

DON BRADLEY, news director.

PAT BOREN, promotion & marketing director.

LARRY COUGHLAN, chief engineer.

JEAN PIERCY, business manager.

DEWEY KEENER, sales service director.

Highest 30 Sec. Rate: \$2000.

NETWORK BASE HOURLY RATE: \$1250.

City of License: Memphis. ADI: Memphis. Rank: 39.

Total Households: ©MSI Consumer Market Data as of 1/1/90. TV Homes, TV% and Circulation ©1990 Arbitron. County coverage based on Arbitron study.

Net Weekly Circulation	State County	Total Households	TV Households	%
50% & Over	ARKANSAS			
	Crittenden	17,000	16,700	98
	Cross	6,800	6,700	99
	Lee	5,100	5,000	98
	Mississippi	19,700	19,400	98
	Phillips	10,800	10,500	97
	Poinsett	9,300	9,200	99
	St Francis	9,900	9,700	98
	MISSOURI			
	Pemiscot	8,500	8,300	98
	MISSISSIPPI			
	Benton	2,700	2,700	98
	Coahoma	12,400	12,100	98
	De Soto	22,400	22,000	98
Lafayette	11,500	11,300	99	
Marshall	10,800	10,600	98	
Panola	10,200	10,000	99	
Quitman	4,000	3,900	97	
Tate	7,300	7,200	99	
Tippah	7,100	7,000	99	
Tunica	3,000	3,000	98	



Net Weekly Circulation	State County	Total Households	TV Households	%
50% & Over	TENNESSEE			
	Crockett	5,300	5,300	99
	Dyer	13,600	13,400	99
	Fayette	8,600	8,400	98
	Gibson	19,200	19,000	99
	Hardeman	8,500	8,400	99
	Haywood	7,200	7,100	99
	Lake	2,600	2,600	100
	Lauderdale	9,400	9,300	99
	Shelby	305,400	303,400	99
Tipton	12,900	12,800	99	
Between 25-49%	ARKANSAS			
	Craighead	24,400	24,100	99
	Greene	12,500	12,300	98
	Monroe	4,500	4,400	98
	MISSISSIPPI			
Alcorn	13,300	13,100	99	
Grenada	6,900	6,800	98	
Lee	24,900	24,700	99	
Tallahatchie	5,400	5,300	97	
Union	8,900	8,800	99	
Between 5-24%	TENNESSEE			
	Mc Nairy	9,700	9,600	98
Madison	30,300	30,100	99	
Between 5-24%	ARKANSAS			
	Clay	7,700	7,600	99
Jackson	7,600	7,500	99	
(Continued on page A-1057)				
Totals		865,800	855,800	99
Net Weekly Circulation (1990)			524,400	
Average Daily Circulation (1990)			268,500	

Tennessee—Memphis

WLMT

(formerly WMKW-TV)

Ch. 30

Network Service: None, independent.

Licensee: West Tennessee Bcstg. Corp., 2876 Directors Cove, Memphis, TN 38131.

Studio: 2876 Directors Cove, Memphis, TN 38131.

Mailing Address: Box 30030, Memphis, TN 38130.

Telephone: 901-346-3030. Fax: 901-346-1451.

Technical Facilities: Channel No. 30 (566-572 MHz). Authorized power: 5000-kw max visual, 50-kw aural. Antenna: 1002-ft. above av. terrain, 1114-ft. above ground, 1449-ft. above sea level.

Latitude 35° 09' 17"
Longitude 89° 49' 20"

Transmitter: 2.5-mi. NE of Memphis on L & N Railroad.

Satellite Earth Stations: Scientific-Atlanta, 4.6-meter; M/A-Com, 4.2-meter Ku-band; Automation Techniques, 3.8-meter; Automation Techniques, M/A-Com, Scientific-Atlanta receivers.

Ownership: MT Communications Inc. (Group Owner).

Began Operation: April 18, 1983. Sale to present owner by TVX Bcst. Group approved by FCC March 10, 1989 (Television Digest Vol. 29:7).

Represented (sales): Adam Young Inc.

Represented (legal): Fisher, Wayland, Cooper & Leader.

Personnel:

LAWRENCE S. YOUNG JR., general manager.

BOB MOSS, general sales manager.

TREY MURPHREE, local sales manager.

EDWARD MURLATT, chief engineer.

LINDA MURLATT, program director.

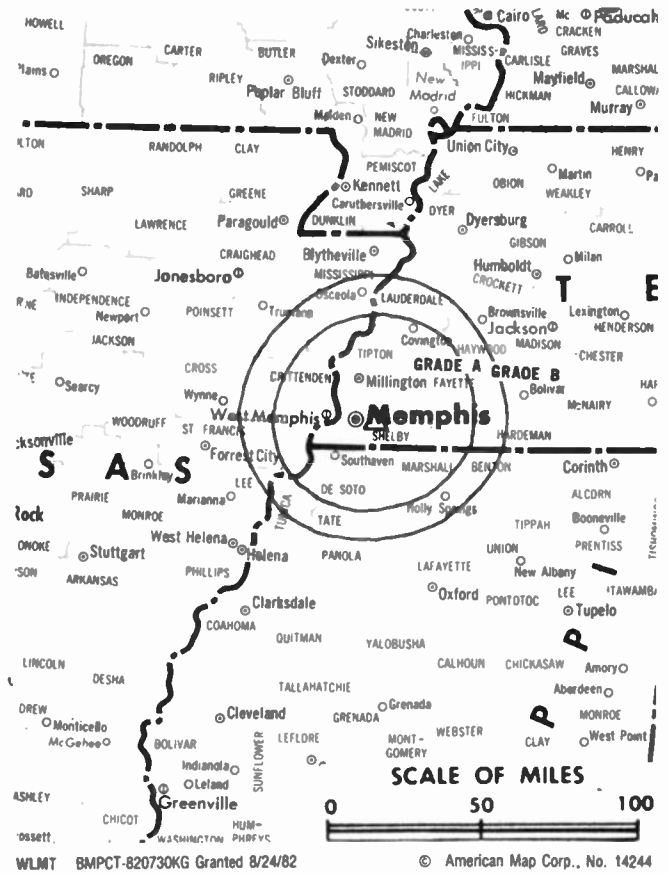
DENISE G. REBER, business manager.

Highest 30 Sec. Rate: \$1200.

City of License: Memphis. ADI: Memphis. Rank: 39.

Total Households: ©MSI Consumer Market Data as of 1/1/90. TV Homes, TV% and Circulation ©1990 Arbitron. County coverage based on Arbitron study.

Net Weekly Circulation	State County	Total Households	TV Households	%
50% & Over	ARKANSAS Crittenden	17,000	16,700	98
	MISSISSIPPI De Soto	22,400	22,000	98
	Tunica	3,000	3,000	98
	TENNESSEE Shelby	305,400	303,400	99
	Tipton	12,900	12,800	99
Between 25-49%	ARKANSAS Lee	5,100	5,000	98
	Mississippi	19,700	19,400	98
	Phillips	10,800	10,500	97
	Poinsett	9,300	9,200	99
	St Francis	9,900	9,700	98
	MISSISSIPPI Alcorn	13,300	13,100	99
	Benton	2,700	2,700	98
	Marshall	10,800	10,600	98
	Tate	7,300	7,200	99



Net Weekly Circulation	State County	Total Households	TV Households	%
Between 25-49%	TENNESSEE Fayette	8,600	8,400	98
	ARKANSAS Craighead	24,400	24,100	99
Between 5-24%	Cross	6,800	6,700	99
	Greene	12,500	12,300	98
	MISSISSIPPI Coahoma	12,400	12,100	98
	Lafayette	11,500	11,300	99
	Panola	10,200	10,000	99
	Quitman	4,000	3,900	97
	Tippah	7,100	7,000	99
	TENNESSEE Crockett	5,300	5,300	99
	Dyer	13,600	13,400	99
	Gibson	19,200	19,000	99
Hardeman	8,500	8,400	99	
Haywood	7,200	7,100	99	
Lauderdale	9,400	9,300	99	
Totals		610,300	603,600	99
Net Weekly Circulation (1990)				250,500
Average Daily Circulation (1990)				93,600

There is no more visible place for your advertising message than the pages of the **Television & Cable Factbook**

Tennessee—Memphis

WMC-TV

Ch. 5

Network Service: NBC.

Licensee: Scripps Howard Inc., 1100 Central Trust Tower, Box 5380, Cincinnati, OH 45201.

Studio: 1960 Union Ave., Memphis, TN 38104.

Telephone: 901-726-0555.

Technical Facilities: Channel No. 5 (76-82 MHz). Authorized power: 100-kw visual, 20-kw aural. Antenna: 1013-ft. above av. terrain, 1088-ft. above ground, 1335-ft. above sea level.

Latitude 35° 10' 09"
Longitude 89° 53' 12"

Transmitter: 5317 Crestview Dr., U.S. 70 & Macon Rd.

Satellite Earth Stations: Scientific-Atlanta, 7-meter C-band; GE, 5-meter Ku-band; Miralite, 3.9-meter Ku & C-band; Harris, M/A-Corn, Scientific-Atlanta, Standard Components receivers.

AM Affiliate: WMC, 5-kw, 790 kHz (ABC).

FM Affiliate: WMC-FM, 300-kw, 99.7 MHz (No. 259), 910-ft (ABC).

News Services: AP, CNN, NBC, UPI.

Ownership: Scripps Howard Broadcasting Co. (Group Owner).

Began Operation: December 11, 1948.

Represented (sales): Sektel Inc.

Represented (legal): Baker & Hostetler.

Represented (engineering): Cohen, Dippell & Everist, P.C.

Personnel:

RON KLAYMAN, vice president & general manager.
JOE COOPER, assistant general manager, sales.
MASON GRANGER, assistant general manager, operations.
JAMES C. WRIGHT, local sales manager.
WILLIAM FEE, national sales manager.
MICHAEL I. SCHWARTZ, engineering manager.
KATHY AICHER, promotion director.
JAMES FROMMEL, business manager.
PHILIP SLAVICK, operations manager.
ROB MIZE, creative services manager.

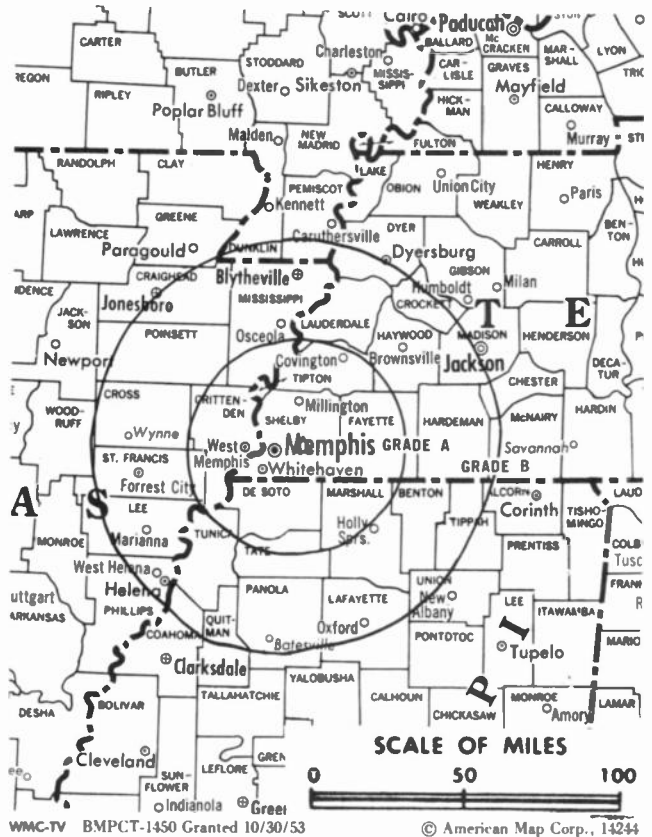
Highest 30 Sec. Rate: \$3500.

NETWORK BASE HOURLY RATE: \$2650.

City of License: Memphis. ADI: Memphis. Rank: 39.

Total Households: ©MSI Consumer Market Data as of 1/1/90. TV Homes, TV% and Circulation ©1990 Arbitron. County coverage based on Arbitron study.

Net Weekly Circulation	State County	Total Households	TV Households	%
50% & Over	ARKANSAS			
	Craighead	24,400	24,100	99
	Crittenden	17,000	16,700	98
	Cross	6,800	6,700	99
	Greene	12,500	12,300	98
	Lee	5,100	5,000	98
	Mississippi	19,700	19,400	98
	Phillips	10,800	10,500	97
	Poinsett	9,300	9,200	99
	St Francis	9,900	9,700	98
	MISSOURI			
	Pemiscot	8,500	8,300	98
	MISSISSIPPI			
	Alcorn	13,300	13,100	99
	Benton	2,700	2,700	98
	Coahoma	12,400	12,100	98



Net Weekly Circulation	State County	Total Households	TV Households	%
50% & Over	De Soto	22,400	22,000	98
	Grenada	6,900	6,800	98
	Lafayette	11,500	11,300	99
	Marshall	10,800	10,600	98
	Panola	10,200	10,000	99
	Quitman	4,000	3,900	97
	Tate	7,300	7,200	99
	Tippah	7,100	7,000	99
	Tunica	3,000	3,000	98
	Union	8,900	8,800	99
	Yalobusha	5,100	5,000	98
	TENNESSEE			
	Chester	5,100	5,000	99
	Crockett	5,300	5,300	99
	Dyer	13,600	13,400	99
	Fayette	8,600	8,400	98
	Gibson	19,200	19,000	99
Hardeman	8,500	8,400	99	
Haywood	7,200	7,100	99	
Lauderdale	9,400	9,300	99	
Mc Nairy	9,700	9,600	98	
Madison	30,300	30,100	99	
Shelby	305,400	303,400	99	
Tipton	12,900	12,800	99	
Between 25-49%	ARKANSAS			
	Clay	7,700	7,600	99
	Jackson	7,600	7,500	99
	Lawrence	7,200	7,000	98
	Randolph	6,600	6,500	98
(Continued on page A-1057)				
Totals		964,500	952,200	99
Net Weekly Circulation (1990)			680,200	
Average Daily Circulation (1990)			439,300	

Tennessee—Memphis

WPTY-TV

Ch. 24

Network Service: Fox.

Licensee: Channel 24 Licensee Corp., One Commercial Plaza, Hartford, CT 06103.

Studio: 2225 Union Ave., Memphis, TN 38104.

Telephone: 901-278-2424. TWX: 810-591-1201.

Fax: 901-278-9653; 901-278-2655.

Technical Facilities: Channel No. 24 (530-536 MHz). Authorized power: 3003-kw max. visual, 600.6-kw max. aural. Antenna: 1011-ft. above av. terrain, 1043-ft. above ground, 1338-ft. above sea level.

Latitude 35° 12' 11"
Longitude 89° 48' 16"

Transmitter: Kate Bond Rd. & U.S. Hwy. 64, Memphis.

Satellite Earth Stations: Scientific-Atlanta, 5-meter; United Satellite Systems, 5-meter; Scientific-Atlanta receivers.

Ownership: Chase Broadcasting Inc. (Group Owner).

Began Operation: September 10, 1978. Sale by Precht Communications, et al., approved by FCC March 28, 1986. Previous sale by Martin F. Connelly, Arthur E. Muth, et al., to Precht Communications approved by FCC July 23, 1984. Sale to Channel 24 Memphis Ltd. Partnership approved March 28, 1986. Sale to present owners approved by FCC May 31, 1988.

Represented (sales): Setkel Inc.

Represented (legal): Sidley & Austin.

Represented (engineering): Andrus & Associates Inc.

Personnel:

KENT E. LILLIE, vice president & general manager.

JACK PECK, general sales manager.

CHUCK SPOHN, director of local sales.

ROBIN BARNES, director of national sales.

STEPHEN W. PICKELL, chief engineer.

BILL GRAFF, program director.

JON KECK, promotion director.

LINDA THREET, business manager.

CATHY DICHEL, marketing director.

Highest 30 Sec. Rate: \$2000.

City of License: Memphis. ADI: Memphis. Rank: 39.

Total Households: ©MSI Consumer Market Data as of 1/1/90. TV Homes, TV% and Circulation ©1990 Arbitron. County coverage based on Arbitron study.

Net Weekly Circulation	State County	Total Households	TV Households	%
50% & Over	ARKANSAS			
	Crittenden	17,000	16,700	98
	Mississippi	19,700	19,400	98
	MISSOURI			
	Pemiscot	8,500	8,300	98
	MISSISSIPPI			
	De Soto	22,400	22,000	98
	Quitman	4,000	3,900	97
	Tunica	3,000	3,000	98
	TENNESSEE			
Crockett	5,300	5,300	99	
Fayette	8,600	8,400	98	
Hardeman	8,500	8,400	99	
Haywood	7,200	7,100	99	
Lauderdale	9,400	9,300	99	
Shelby	305,400	303,400	99	
Tipton	12,900	12,800	99	
Between 25-49%	ARKANSAS			
	Clay	7,700	7,600	99
	Craighead	24,400	24,100	99



Net Weekly Circulation	State County	Total Households	TV Households	%
Between 25-49%	Cross	6,800	6,700	99
	Greene	12,500	12,300	98
	Lee	5,100	5,000	98
	Phillips	10,800	10,500	97
	Poinsett	9,300	9,200	99
	St Francis	9,900	9,700	98
	MISSOURI			
	Dunklin	13,000	12,700	98
	MISSISSIPPI			
	Alcorn	13,300	13,100	99
	Benton	2,700	2,700	98
	Coahoma	12,400	12,100	98
	Marshall	10,800	10,600	98
	Panola	10,200	10,000	99
	Tate	7,300	7,200	99
Tippah	7,100	7,000	99	
Between 5-24%	TENNESSEE			
	Dyer	13,600	13,400	99
	Gibson	19,200	19,000	99
	Lake	2,600	2,600	100
	Madison	30,300	30,100	99
	ARKANSAS			
	Jackson	7,600	7,500	99
	Lawrence	7,200	7,000	98
	Monroe	4,500	4,400	98
	MISSISSIPPI			
Itawamba	8,000	7,900	99	
Lafayette	11,500	11,300	99	
Lee	24,900	24,700	99	
(Continued on page A-1058)				
Totals		790,100	781,100	99
Net Weekly Circulation (1990)				380,600
Average Daily Circulation (1990)				151,600

Tennessee—Memphis

WREG-TV

Ch. 3

Network Service: CBS.

Licensee: The New York Times Broadcasting Service Inc., 803 Channel 3 Dr., Memphis, TN 38103.

Studio: 803 Channel 3 Drive, Memphis, TN 38103.

Telephone: 901-577-0100. TWX: 910-250-3814. Fax: 901-577-0167.

Technical Facilities: Channel No. 3 (60-66 MHz). Authorized power: 100-kw visual, 20-kw aural. Antenna: 1000-ft. above av. terrain, 1077-ft. above ground, 1349-ft. above sea level.

Latitude 35° 10' 52.19"
Longitude 89° 49' 56.11"

Transmitter: 2.75-mi. SE of Bartlett, 2105 Charles Bryan Rd.

Multichannel TV Sound: Stereo only.

Satellite Earth Stations: Satcom Technologies, 5-meter Ku & C-band; Scientific-Atlanta, 7-meter C-band; Scientific-Atlanta, 4.7-meter C-band; DX Engineering, Scientific-Atlanta receivers.

News Services: AP, CBS, National Weather Service, UPI.

Ownership: The New York Times Co. (Group Owner).

Began Operation: January 1, 1956. Sale to present owner by Cowles Bcstg. approved by FCC Aug. 18, 1971 (Television Digest, Vol. 10:44; 11:34). Sale to Cowles by Hoyt B. Wooten approved by FCC April 24, 1963 (Vol. 3:1, 17).

Represented (sales): Katz Television.

Represented (legal): Koteen & Naftalin.

Represented (engineering): Jules Cohen & Associates, P.C.

Personnel:

OLIN MORRIS, president & general manager.
HUGH PULLEY, vice president & general sales manager.
PEGGY VYNCKE, vice president & business manager.
RON WALTER, vice president, employee relations.
JIM HAWKINS, national sales manager.
DAVID COCHRAN, news director.
JIM ANHALT, director of engineering.
JOHN JACKSON, chief engineer.
STELLA L. FIELDS, program traffic manager.
CARL BAUMAN, manager of advertising & promotion.
VIRGINIA FORD, traffic manager.
NICKY ROBERTS, marketing director.
CAL CROWELL, production manager.

Highest 30 Sec. Rate: \$3500.

NETWORK BASE HOURLY RATE: \$2272.

City of License: Memphis. ADI: Memphis. Rank: 39.

Total Households: ©MSI Consumer Market Data as of 1/1/90. TV Homes, TV% and Circulation ©1990 Arbitron. County coverage based on Arbitron study.

Net Weekly Circulation	State County	Total Households	TV Households	%
50% & Over	ARKANSAS			
	Craighead	24,400	24,100	99
	Crittenden	17,000	16,700	98
	Cross	6,800	6,700	99
	Greene	12,500	12,300	98
	Lee	5,100	5,000	98
	Mississippi	19,700	19,400	98
	Phillips	10,800	10,500	97
	Poinsett	9,300	9,200	99
	St Francis	9,900	9,700	98
MISSISSIPPI	Alcorn	13,300	13,100	99
	Benton	2,700	2,700	98



Net Weekly Circulation	State County	Total Households	TV Households	%
50% & Over	COAHOMA	12,400	12,100	98
	De Soto	22,400	22,000	98
	Lafayette	11,500	11,300	99
	Marshall	10,800	10,600	98
	Panola	10,200	10,000	99
	Quitman	4,000	3,900	97
	Tate	7,300	7,200	99
	Tippah	7,100	7,000	99
	Tunica	3,000	3,000	98
	Union	8,900	8,800	99
TENNESSEE	Chester	5,100	5,000	99
	Crockett	5,300	5,300	99
	Dyer	13,600	13,400	99
	Fayette	8,600	8,400	98
	Gibson	19,200	19,000	99
	Hardeman	8,500	8,400	99
	Haywood	7,200	7,100	99
	Henderson	9,200	9,100	99
	Lauderdale	9,400	9,300	99
	Mc Nairy	9,700	9,600	98
ARKANSAS	Madison	30,300	30,100	99
	Shelby	305,400	303,400	99
	Tipton	12,900	12,800	99
Between 25-49%	Clay	7,700	7,600	99
	Jackson	7,600	7,500	99
	Lawrence	7,200	7,000	98

(Continued on page A-1058)

Totals	Net Weekly Circulation (1990)	Average Daily Circulation (1990)
899,500	888,500	99
627,300	387,200	

Tennessee—Murfreesboro-Nashville

WHTN
Ch. 39

Network Service: None, independent.

Licensee: Tennessee Television Inc., 14 Public Square N, Murfreesboro, TN 37130.

Studio: 5202 Lebanon Rd., Old Hickory, TN 37138.

Telephone: 615-895-3240.

Technical Facilities: Channel No. 39 (620-626 MHz). Authorized power: 5000-kw max. visual, 500-kw max. aural. Antenna: 821-ft. above av. terrain, 878-ft. above ground, 1449-ft. above sea level.

Latitude	36°	04'	54"
Longitude	86°	25'	57"

Transmitter: Lone Oak Rd., 2.36-mi. SW of Gladeville.

Satellite Earth Stations: 3 in operation.

Ownership: Christian Television Network (Group Owner).

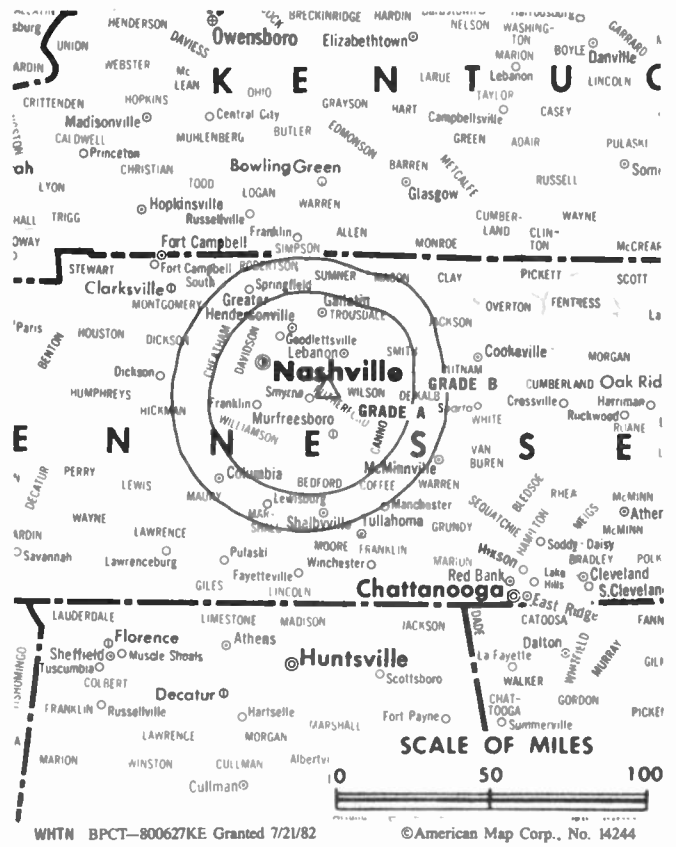
Began Operation: December 30, 1983. Sale to Murfreesboro TV Corp by Channel 39 of Murfreesboro approved by FCC Aug. 2, 1985. Sale to present owners approved Aug. 21, 1986.

Personnel:

TERRY BOOKOUT, president & general manager.

Highest 30 Sec. Rate: \$70.

Arbitron Data: Not available.



City of License: Murfreesboro. **ADI:** Nashville. **Rank:** 32.

Tennessee—Nashville

WKRN-TV Ch. 2

Network Service: ABC.

Licensee: WKRN L.P., 3 East 54th St., New York, NY 10022.

Studio: 441 Murfreesboro Rd., Nashville, TN 37210.

Telephone: 615-259-2200.

Technical Facilities: Channel No. 2 (54-60 MHz). Authorized power: 100-kw visual, 10-kw aural. Antenna: 1353-ft. above av. terrain, 942-ft. above ground, 2049-ft. above sea level.

Latitude 36° 02' 49"
Longitude 86° 49' 49"

Transmitter: 1406 Old Hickory Blvd., 8-mi. S of Nashville.

Satellite Earth Stations: Andrew, 9-meter C-band; Scientific-Atlanta, 7-meter C-band; Andrew, 4.5-meter C-band; Vertex, 4.5-meter Ku-band; Avantek, DX Engineering, M/A-Com, Scientific-Atlanta receivers.

News Services: AP, UPI.

Ownership: Young Broadcasting Inc. (Group Owner).

Began Operation: November 28, 1953 on Ch. 8. Sale to Young Bcstg. by Knight-Ridder approved by FCC April 17, 1989 (Television Digest, Vol. 29:9). Sale to Knight-Ridder by General Electric Bcstg. Co. approved Sept. 28, 1983 (Vol. 22:48; 23:18). Sale to General Electric by Louis R. Draughton & Associates approved April 6, 1966 (Vol. 5:41; 6:15).

Represented (sales): Adam Young Inc.

Represented (legal): Wilmer, Cutler & Pickering.

Personnel:

DEBORAH McDERMOTT, vice president & general manager.

DAVID SANKOVICH, general sales manager.

MICKEY MARTIN, local sales manager.

JIM LANNIN, national sales manager.

GENE PARKER, chief engineer.

ROBERT BRENNAN, business manager.

MARY NELSON, marketing director.

Highest 30 Sec. Rate: \$6000.

NETWORK BASE HOURLY RATE: \$1250.

City of License: Nashville. ADI: Nashville. Rank: 32.

Total Households: ©MSI Consumer Market Data as of 1/1/90. TV Homes, TV% and Circulation ©1990 Arbitron. County coverage based on Arbitron study.

Net Weekly Circulation	State County	Total Households	TV Households	%
50% & Over	KENTUCKY			
	Allen	5,900	5,800	98
	Christian	20,300	20,200	99
	Monroe	4,800	4,700	99
	Simpson	5,500	5,500	99
	Todd	4,300	4,200	99
	Trigg	3,600	3,600	100
TENNESSEE	Bedford	11,300	11,200	99
	Benton	6,300	6,200	98
	Cannon	4,300	4,200	99
	Cheatham	9,700	9,600	99
	Clay	3,100	3,100	98
	Coffee	16,300	16,200	99
	Davidson	207,500	206,600	100
	De Kalb	5,900	5,800	98
	Dickson	12,900	12,800	99
	Franklin	12,400	12,300	99
	Henry	11,800	11,600	99
	Hickman	5,900	5,900	99
	Houston	2,400	2,400	100



WKRN-TV Doc—19617 Granted 8/23/73

©American Map Corp., No. 14244

Net Weekly Circulation	State County	Total Households	TV Households	%
50% & Over	Humphreys	6,300	6,200	99
	Jackson	3,300	3,300	98
	Lawrence	13,400	13,300	99
	Lewis	3,700	3,600	99
	Macon	6,300	6,200	98
	Marshall	8,300	8,200	99
	Mauy	21,300	21,200	99
	Montgomery	33,800	33,600	99
	Moore	1,800	1,800	100
	Overton	6,800	6,700	99
	Perry	2,500	2,500	100
	Pickett	1,600	1,600	100
	Putnam	19,700	19,500	99
	Robertson	15,300	15,200	99
	Rutherford	40,500	40,300	99
	Smith	5,800	5,800	99
	Stewart	3,900	3,900	100
Sumner	36,400	36,200	99	
Trousdale	2,600	2,600	100	
Van Buren	1,500	1,500	100	
Warren	13,000	12,800	99	
Wayne	5,400	5,300	98	
White	8,100	8,000	99	
Williamson	27,600	27,300	99	
Wilson	25,500	25,300	99	
Between 25-49%	KENTUCKY			
	Barren	12,900	12,800	99
	Calloway	12,100	12,000	99

(Continued on page A-1058)

Totals	860,800	853,800	99
Net Weekly Circulation (1990)			606,700
Average Daily Circulation (1990)			353,400

Tennessee—Nashville

WSMV
Ch. 4

Network Service: NBC.

Licensee: Cook Inlet Television Partners L.P., 1800 Ave. of the Stars, Suite 300, Los Angeles, CA 90067.

Studio: 5700 Knob Rd., Nashville, TN 37209.

Telephone: 615-749-2244. **TWX:** 810-371-1148. **Fax:** 615-749-2348.

Technical Facilities: Channel No. 4 (66-72 MHz). Authorized power: 200-kw visual, 20-kw aural. Antenna: 1425-ft. above av. terrain, 1368-ft. above ground, 2049-ft. above sea level.

Latitude 36° 08' 27.20"
Longitude 86° 51' 56.20"

Transmitter: 5700 Knob Rd.

Multichannel TV Sound: Stereo only.

Satellite Earth Stations: Harris, 6.1-meter Ku-band; Odom, 5-meter C-band; Harris, 3.5-meter Ku-band; Harris, Microdyne receivers.

SNG Mobile Dish: Dalsat, 3-meter Ku-band.

News Service: AP.

Ownership: Cook Inlet Communications L.P. (Group Owner).

Began Operation: September 30, 1950. Sale to present owners approved April 17, 1989. Sale to Gillett Bcstg. by NLT Corp. approved by FCC Sept. 14, 1981 (Television Digest, Vol. 21:20).

Represented (sales): TeleRep Inc.

Represented (legal): Wilmer, Cutler & Pickering.

Personnel:

- MIKE KETTENRING, president & general manager.
- DAN AKENS, station manager.
- SWAN BURRUS III, general sales manager.
- PHIL CRIHFIELD, local sales manager.
- JIM BANKSTON, national sales manager.
- ALAN GRIGGS, news director.
- BRENDA JORDAN, program coordinator.
- TERESA McDANIEL, controller.
- CAROLYN LAWRENCE, creative services director.
- LARRY EMSWELLER, operations manager.

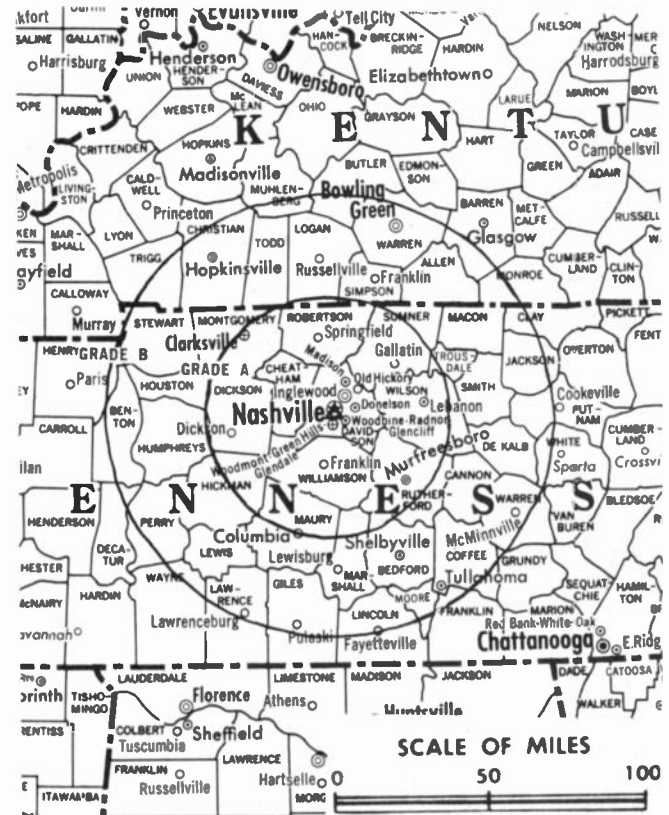
Rates: On request.

NETWORK BASE HOURLY RATE: \$1800.

City of License: Nashville. **ADI:** Nashville. **Rank:** 32.

Total Households: ©MSI Consumer Market Data as of 1/1/90. TV Homes, TV% and Circulation ©1990 Arbitron. County coverage based on Arbitron study.

Net Weekly Circulation	State County	Total Households	TV Households	%
50% & Over	KENTUCKY			
	Allen	5,900	5,800	98
	Barren	12,900	12,800	99
	Butler	4,100	4,100	99
	Christian	20,300	20,200	99
	Clinton	3,600	3,600	99
	Edmonson	3,600	3,500	99
	Logan	10,000	9,900	99
	Monroe	4,800	4,700	99
	Simpson	5,500	5,500	99
	Todd	4,300	4,200	99
	Trigg	3,600	3,600	100
	Warren	31,500	31,200	99
	TENNESSEE			
Bedford	11,300	11,200	99	
Benton	6,300	6,200	98	
Cannon	4,300	4,200	99	



WSMV BPCT-860206KE Granted 3/24/86

© American Map Corp., No. 14244

Net Weekly Circulation	State County	Total Households	TV Households	%
50% & Over	Carroll	11,000	10,900	99
	Cheatham	9,700	9,600	99
	Clay	3,100	3,100	98
	Coffee	16,300	16,200	99
	Davidson	207,500	206,600	100
	Decatur	4,500	4,400	98
	De Kalb	5,900	5,800	98
	Dickson	12,900	12,800	99
	Franklin	12,400	12,300	99
	Henry	11,800	11,600	99
	Hickman	5,900	5,900	99
	Houston	2,400	2,400	100
	Humphreys	6,300	6,200	99
	Jackson	3,300	3,300	98
	Lawrence	13,400	13,300	99
	Lewis	3,700	3,600	99
	Macon	6,300	6,200	98
	Marshall	8,300	8,200	99
	Maury	21,300	21,200	99
	Montgomery	33,800	33,600	99
	Moore	1,800	1,800	100
Overton	6,800	6,700	99	
Perry	2,500	2,500	100	
Pickett	1,600	1,600	100	
Putnam	19,700	19,500	99	
Robertson	15,300	15,200	99	
Rutherford	40,500	40,300	99	
Smith	5,800	5,800	99	
Stewart	3,900	3,900	100	
(Continued on page A-1058)				
Totals		942,300	934,400	99
Net Weekly Circulation (1990)			707,500	
Average Daily Circulation (1990)			458,800	

Tennessee—Nashville

WTVF
Ch. 5

Network Service: CBS.

Licensee: H & C Communications Inc., 474 James Robertson Pkwy., Nashville, TN 37219.

Studio: 474 James Robertson Pkwy., Nashville, TN 37219.

Telephone: 615-244-5000. Fax: 615-248-5207; 615-248-5309.

Technical Facilities: Channel No. 5 (76-82 MHz). Authorized power: 100-kw visual, 10-kw aural. Antenna: Circular polarized, 1394-ft. above av. terrain, 1179-ft. above ground, 2049-ft. above sea level.

Latitude 36° 16' 05"
Longitude 86° 47' 16"

Transmitter: Brick Church Pike & Old Hickory Blvd.

Multichannel TV Sound: Stereo only.

Satellite Earth Stations: Scientific-Atlanta, 7-meter C-band; Harris, 6.1-meter Ku-band; Scientific-Atlanta, 5-meter C-band; Scientific-Atlanta, 4.6-meter C-band; DX Engineering, Scientific-Atlanta receivers.

SNG Mobile Dish: Hubcom, 2.4-meter Ku-band.

News Services: AP, Conus, NIWS.

Ownership: H & C Communications Inc. (Group Owner).

Began Operation: August 6, 1954. Working control of Life & Casualty Insurance Co. was acquired in 1958 by John D. & Clint W. Murchinson Jr., but FCC didn't approve this transfer of control until July 29, 1959 (Television Digest, Vol. 14:35, 15:30). American General Insurance Co. acquired 100% of the stock of Life & Casualty Co. on Jan. 1, 1969. Sale to present owner approved by FCC Oct. 15, 1975.

Represented (sales): Petry Television Inc.

Represented (legal): Dow, Lohnes & Albertson.

Represented (engineering): Jules Cohen & Associates.

Personnel:

THOMAS E. ERVIN, president & general manager.
CARRIE L. BROOKS, vice president & treasurer.
BOB CLIFFT, national sales manager.
MIKE CAVENDER, news director.
MARK A. BINDA, director of programming.
DAVID EARNHARDT, operations manager.
JODI BULL, promotion director.
NEIL SCHWARTZ, director of marketing & sales development.
T. W. PATTERSON, chief engineer.

Rates: On request.

City of License: Nashville. ADI: Nashville. Rank: 32.

Total Households: ©MSI Consumer Market Data as of 1/1/90. TV Homes, TV% and Circulation ©1990 Arbitron. County coverage based on Arbitron study.

Net Weekly Circulation	State County	Total Households	TV Households	%
KENTUCKY				
50% & Over	Allen	5,900	5,800	98
	Barren	12,900	12,800	99
	Butler	4,100	4,100	99
	Christian	20,300	20,200	99
	Clinton	3,600	3,600	99
	Cumberland	2,800	2,800	98
	Edmonson	3,600	3,500	99
	Logan	10,000	9,900	99
	Metcalfe	3,700	3,600	99
	Monroe	4,800	4,700	99
	Muhlenberg	11,600	11,500	99
	Simpson	5,500	5,500	99
	Todd	4,300	4,200	99
	Trigg	3,600	3,600	100



Net Weekly Circulation	State County	Total Households	TV Households	%
50% & Over	Warren	31,500	31,200	99
TENNESSEE				
	Bedford	11,300	11,200	99
	Benton	6,300	6,200	98
	Cannon	4,300	4,200	99
	Cheatham	9,700	9,600	99
	Clay	3,100	3,100	98
	Coffee	16,300	16,200	99
	Davidson	207,500	206,600	100
	De Kalb	5,900	5,800	98
	Dickson	12,900	12,800	99
	Franklin	12,400	12,300	99
	Henry	11,800	11,600	99
	Hickman	5,900	5,900	99
	Houston	2,400	2,400	100
	Humphreys	6,300	6,200	99
	Jackson	3,300	3,300	98
	Lawrence	13,400	13,300	99
	Lewis	3,700	3,600	99
	Macon	6,300	6,200	98
	Marshall	8,300	8,200	99
	Maury	21,300	21,200	99
	Montgomery	33,800	33,600	99
	Moore	1,800	1,800	100
	Overton	6,800	6,700	99
	Perry	2,500	2,500	100
	Pickett	1,600	1,600	100
	Putnam	19,700	19,500	99
	Robertson	15,300	15,200	99
(Continued on page A-1058)				
Totals		930,600	923,000	99
Net Weekly Circulation (1990)			689,900	
Average Daily Circulation (1990)			405,100	

Tennessee—Nashville

WXMT
(formerly WCAY-TV)
Ch. 30

Network Service: None, independent.

Licensee: Central Tennessee Bcstg. Corp., 300 Peabody St., Nashville, TN 37210.

Studio: 300 Peabody St., Nashville, TN 37210.

Telephone: 615-256-3030. Fax: 615-244-7442.

Technical Facilities: Channel No. 30 (566-572 MHz). Authorized power: 5000-kw max visual, 500-kw max aural. Antenna: 1415-ft. above av. terrain, 1249-ft. above ground, 2017-ft. above sea level.

Latitude 36° 15' 50"
Longitude 86° 47' 38"

Transmitter: 1-mi. S of intersection of 124 & Old Hickory Blvd.

Satellite Earth Stations: 4 in operation.

Ownership: MT Communications Inc. (Group Owner).

Began Operation: February 18, 1984. Sale to present owner by TVX Broadcast Group approved by FCC Oct. 19, 1988.

Represented (engineering): Lawrence Behr Associates Inc.

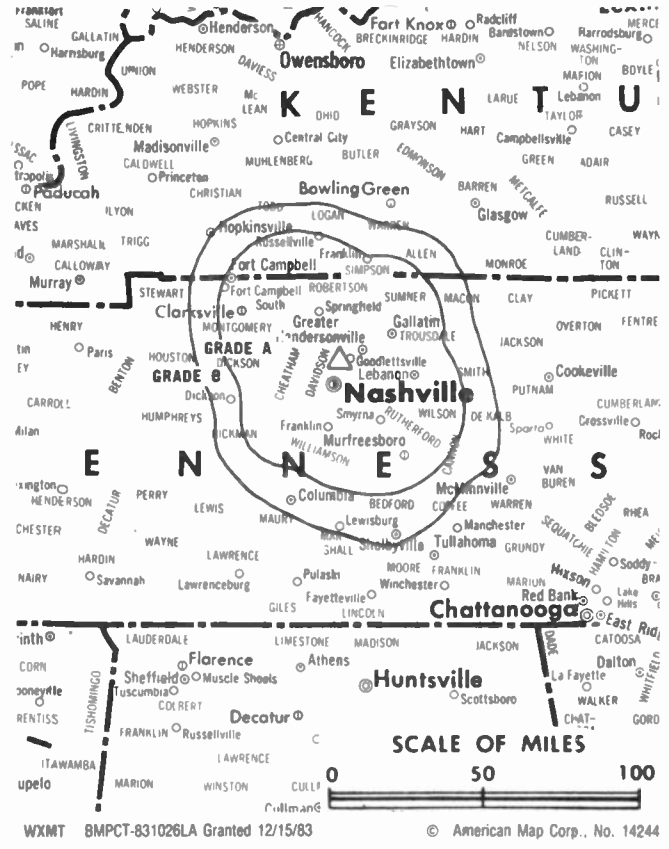
Personnel:
KRISTEN BAILEY, station manager.
MICHELE FRIDENBERG, sales manager.
RAY McINTURFF, director of engineering.
CECILY TATE, business manager.

Highest 30 Sec. Rate: \$500.

City of License: Nashville. ADI: Nashville. Rank: 32.

Total Households: ©MSI Consumer Market Data as of 1/1/90. TV Homes, TV% and Circulation ©1990 Arbitron. County coverage based on Arbitron study.

Net Weekly Circulation	State County	Total Households	TV Households Households	%
50% & Over	KENTUCKY			
	Simpson	5,500	5,500	99
	Todd	4,300	4,200	99
Between 25-49%	KENTUCKY			
	Allen	5,900	5,800	98
	Christian	20,300	20,200	99
	Logan	10,000	9,900	99
	Monroe	4,800	4,700	99
	Warren	31,500	31,200	99
	TENNESSEE			
	Cheatham	9,700	9,600	99
	Coffee	16,300	16,200	99
	Davidson	207,500	206,600	100
	Dickson	12,900	12,800	99
	Macon	6,300	6,200	98
	Maury	21,300	21,200	99
	Montgomery	33,800	33,600	99
	Robertson	15,300	15,200	99
Rutherford	40,500	40,300	99	
Smith	5,800	5,800	99	
Sumner	36,400	36,200	99	
Williamson	27,600	27,300	99	
Wilson	25,500	25,300	99	



Net Weekly Circulation	State County	Total Households	TV Households	%
Between 5-24%	KENTUCKY			
	Barren	12,900	12,800	99
	Butler	4,100	4,100	99
	Caldwell	5,000	4,900	98
	Cumberland	2,800	2,800	98
	Edmonson	3,600	3,500	99
	Muhlenberg	11,600	11,500	99
	TENNESSEE			
	Bedford	11,300	11,200	99
	Cannon	4,300	4,200	99
Totals	Clay	3,100	3,100	98
	De Kalb	5,900	5,800	98
	Houston	2,400	2,400	100
	Jackson	3,300	3,300	98
	Marshall	8,300	8,200	99
	Overton	6,800	6,700	99
	Putnam	19,700	19,500	99
	Trousdale	2,600	2,600	100
	Van Buren	1,500	1,500	100
	Warren	13,000	12,800	99
White	8,100	8,000	99	
Totals		671,500	666,700	99
Net Weekly Circulation (1990)			230,800	
Average Daily Circulation (1990)			83,800	

Tennessee—Nashville

WZTV
Ch. 17

Network Service: Fox.

Licensee: Act III Bcstg. Inc., One CNN Center, South Tower, Suite 800, Atlanta, GA 30303.

Studio: 631 Mainstream Dr., Nashville, TN 37228.

Telephone: 615-244-1717. TWX: 810-371-1280. Fax: 615-259-3962.

Technical Facilities: Channel No. 17 (488-494 MHz). Authorized power: 2340-kw max. & 1580-kw horizontal visual, 234-kw max. & 158-kw horizontal aural. Antenna: 1160-ft. above av. terrain, 1369-ft. above ground, 2049-ft. above sea level.

Latitude 36° 08' 27"
Longitude 86° 51' 56"

Transmitter: 5700 Knob Rd., Nashville.

Satellite Earth Stations: Comtech, 5-meter Ku & C-band; Scientific-Atlanta, 5-meter C-band; M/A-Com, Scientific-Atlanta, Standard Components receivers.

News Service: AP.

Ownership: Act III Broadcasting Inc. (Group Owner).

Began Operation: August 5, 1968 as WMCV; left air March 14, 1971. Sale to Hudson Bcstg. approved by FCC Aug. 1974. Sale to Robert Zelle approved Sept. 30, 1975. Resumed operation March 6, 1976. Sale to Multimedia by Robert K. Zelle, et al., approved by FCC Dec. 14, 1979 (Television Digest, Vol. 19:5; 20:10). Sale to Act III Bcstg. by Multimedia approved by FCC April 29, 1988 (Vol. 28:5, 12, 26).

Represented (sales): Setkel Inc.

Represented (legal): Dow, Lohnes & Albertson.

Represented (engineering): Jules Cohen & Associates, P.C.

Personnel:

ROBERT JAY, vice president & general manager.
GLORIA COSCARELLI, local sales manager.
TODD POWERS, program director.
CATHY KRONSBELN, business manager.
DALE HOWARD, chief engineer.

Highest 30 Sec. Rate: \$1500.

City of License: Nashville. ADI: Nashville. Rank: 32.

Total Households: ©MSI Consumer Market Data as of 1/1/90. TV Homes, TV% and Circulation ©1990 Arbitron. County coverage based on Arbitron study.

Net Weekly Circulation	State County	Total Households	TV Households	%
50% & Over	KENTUCKY			
	Logan	10,000	9,900	99
	TENNESSEE			
	Cannon	4,300	4,200	99
	Clay	3,100	3,100	98
	Davidson	207,500	206,600	100
	Lewis	3,700	3,600	99
	Rutherford	40,500	40,300	99
	Sumner	36,400	36,200	99
	Williamson	27,600	27,300	99
Wilson	25,500	25,300	99	
Between 25-49%	KENTUCKY			
	Allen	5,900	5,800	98
	Christian	20,300	20,200	99
	Monroe	4,800	4,700	99
	Muhlenberg	11,600	11,500	99
	Simpson	5,500	5,500	99
	Todd	4,300	4,200	99
	Warren	31,500	31,200	99
	TENNESSEE			
	Bedford	11,300	11,200	99
Cheatham	9,700	9,600	99	
Coffee	16,300	16,200	99	



WZTV BPCT-821025KE Granted 11/29/82 © American Map Corp., 14244

Net Weekly Circulation	State County	Total Households	TV Households	%
Between 25-49%	Dickson	12,900	12,800	99
	Henry	11,800	11,600	99
	Houston	2,400	2,400	100
	Humphreys	6,300	6,200	99
	Jackson	3,300	3,300	98
	Macon	6,300	6,200	98
	Marshall	8,300	8,200	99
	Maury	21,300	21,200	99
	Montgomery	33,800	33,600	99
	Overton	6,800	6,700	99
	Perry	2,500	2,500	100
	Putnam	19,700	19,500	99
	Robertson	15,300	15,200	99
	Smith	5,800	5,800	99
	Trousdale	2,600	2,600	100
	Warren	13,000	12,800	99
Wayne	5,400	5,300	98	
Between 5-24%	KENTUCKY			
	Barren	12,900	12,800	99
	Butler	4,100	4,100	99
	Clinton	3,600	3,600	99
	Cumberland	2,800	2,800	98
	Edmonson	3,600	3,500	99
	Hart	6,000	6,000	99
	Marshall	10,700	10,600	99
	Metcalfe	3,700	3,600	99
	Trigg	3,600	3,600	100
TENNESSEE				
Benton	6,300	6,200	98	

(Continued on page A-1059)

Totals	805,400	799,200	99
Net Weekly Circulation (1990)			326,800
Average Daily Circulation (1990)			137,200

Tennessee

WRCB-TV, Chattanooga (Arbitron Data Continued)

Net Weekly Circulation	State County	Total Households	TV Households	%
Between 5-24%	TENNESSEE			
	Cannon	4,300	4,200	99
	Coffee	16,300	16,200	99
	Cumberland	12,900	12,700	98
	Franklin	12,400	12,300	99
	Roane	18,800	18,700	99
	Van Buren	1,500	1,500	100

WTVC, Chattanooga (Arbitron Data Continued)

Net Weekly Circulation	State County	Total Households	TV Households	%
Between 5-24%	TENNESSEE			
	Cannon	4,300	4,200	99
	Cumberland	12,900	12,700	98
	Franklin	12,400	12,300	99
	Morgan	5,700	5,600	98
	Roane	18,800	18,700	99
	Van Buren	1,500	1,500	100

WATE-TV, Knoxville (Arbitron Data Continued)

Net Weekly Circulation	State County	Total Households	TV Households	%
Between 5-24%	TENNESSEE			
	Meigs	2,900	2,900	100
	Polk	5,000	4,900	99
	Rhea	9,500	9,400	99
	Sullivan	58,900	58,600	99
	White	8,100	8,000	99
	VIRGINIA			
	Wise	17,200	16,900	98

WBIR-TV, Knoxville (Arbitron Data Continued)

Net Weekly Circulation	State County	Total Households	TV Households	%
Between 5-24%	TENNESSEE			
	Bledsoe	3,500	3,500	99
	Meigs	2,900	2,900	100
	Polk	5,000	4,900	99
	Sullivan	58,900	58,600	99
	Unicoi	6,500	6,400	98
	VIRGINIA			
	Wise	17,200	16,900	98

WHBQ-TV, Memphis (Arbitron Data Continued)

Net Weekly Circulation	State County	Total Households	TV Households	%
Between 5-24%	MISSOURI			
	Dunklin	13,000	12,700	98
	New Madrid	7,700	7,500	97
	MISSISSIPPI			
	Calhoun	5,700	5,600	98
	Lowndes	22,000	21,800	99
	Pontotoc	8,600	8,500	99
	Prentiss	9,400	9,300	99
	Tishomingo	7,100	7,000	99
	Yalobusha	5,100	5,000	98
	TENNESSEE			
	Carroll	11,000	10,900	99
	Chester	5,100	5,000	99
	Hardin	8,700	8,500	98
	Henderson	9,200	9,100	99
	Obion	13,300	13,200	99
	Weakley	12,600	12,400	99

WMC-TV, Memphis (Arbitron Data Continued)

Net Weekly Circulation	State County	Total Households	TV Households	%
Between 25-49%	MISSOURI			
	Dunklin	13,000	12,700	98
	MISSISSIPPI			
	Bolivar	14,500	14,100	98
	Leflore	13,900	13,700	98
	Pontotoc	8,600	8,500	99
	Sunflower	10,900	10,600	98
	Tallahatchie	5,400	5,300	97
	Washington	23,900	23,500	98
	TENNESSEE			
	Hardin	8,700	8,500	98
	Henderson	9,200	9,100	99
	Lake	2,600	2,600	100
	ARKANSAS			
	Monroe	4,500	4,400	98
	Woodruff	3,700	3,600	97
	MISSOURI			
New Madrid	7,700	7,500	97	
Ripley	5,200	4,900	94	
MISSISSIPPI				
Calhoun	5,700	5,600	98	
Chickasaw	6,400	6,300	98	
Clay	7,600	7,500	99	
Itawamba	8,000	7,900	99	
Lee	24,900	24,700	99	
Monroe	13,000	12,800	99	
Oktibbeha	12,400	12,200	98	
Prentiss	9,400	9,300	99	
Tishomingo	7,100	7,000	99	
TENNESSEE				
Carroll	11,000	10,900	99	
Obion	13,300	13,200	99	

Tennessee

WPTY-TV, Memphis (Arbitron Data Continued)

Net Weekly Circulation	State County	Total Households	TV Households	%
Between 5-24%	MISSISSIPPI			
	Portotoc	8,600	8,500	99
	Prentiss	9,400	9,300	99
	Tallahatchie	5,400	5,300	97
	Union	8,900	8,800	99
	Yalobusha	5,100	5,000	98
	TENNESSEE			
	Chester	5,100	5,000	99
	Mc Nairy	9,700	9,600	98
	Obion	13,300	13,200	99

WREG-TV, Memphis (Arbitron Data Continued)

Net Weekly Circulation	State County	Total Households	TV Households	%
Between 25-49%	ARKANSAS			
	Monroe	4,500	4,400	98
	Randolph	6,600	6,500	98
	MISSOURI			
	Dunklin	13,000	12,700	98
	Pemiscot	8,500	8,300	98
	MISSISSIPPI			
	Bolivar	14,500	14,100	98
	Grenada	6,900	6,800	98
	Lee	24,900	24,700	99
Between 5-24%	TENNESSEE			
	Prentiss	9,400	9,300	99
	Yalobusha	5,100	5,000	98
	TENNESSEE			
	Carroll	11,000	10,900	99
	Hardin	8,700	8,500	98
	MISSISSIPPI			
	Calhoun	5,700	5,600	98
	Chickasaw	6,400	6,300	98
	Itawamba	8,000	7,900	99
Oktibbeha	12,400	12,200	98	
Portotoc	8,600	8,500	99	
Sunflower	10,900	10,600	98	
Tallahatchie	5,400	5,300	97	
Tishomingo	7,100	7,000	99	
TENNESSEE				
Obion	13,300	13,200	99	
Weakley	12,600	12,400	99	

WKRN-TV, Nashville (Arbitron Data Continued)

Net Weekly Circulation	State County	Total Households	TV Households	%
Between 25-49%	KENTUCKY			
	Cumberland	2,800	2,800	98
	TENNESSEE			
	Carroll	11,000	10,900	99
	Decatur	4,500	4,400	98
Between 5-24%	GILES			
	Giles	9,500	9,400	98
	Grundy	5,100	5,000	98
	KENTUCKY			
	Butler	4,100	4,100	99
	Caldwell	5,000	4,900	98
	Clinton	3,600	3,600	99
	Edmonson	3,600	3,500	99
	Graves	13,400	13,300	99

WKRN-TV—(Continued) (Arbitron Data Continued)

Net Weekly Circulation	State County	Total Households	TV Households	%
Between 5-24%	HART			
	Hart	6,000	6,000	99
	Logan	10,000	9,900	99
	Lyon	2,300	2,300	100
	Metcalfe	3,700	3,600	99
	Warren	31,500	31,200	99
	TENNESSEE			
	Cumberland	12,900	12,700	98
	Hardin	8,700	8,500	98
	Henderson	9,200	9,100	99
Lincoln	10,700	10,500	99	
Marion	9,600	9,500	99	

WSMV, Nashville (Arbitron Data Continued)

Net Weekly Circulation	State County	Total Households	TV Households	%
50% & Over	TENNESSEE			
	Sumner	36,400	36,200	99
	Trousdale	2,600	2,600	100
	Van Buren	1,500	1,500	100
	Warren	13,000	12,800	99
	Wayne	5,400	5,300	98
	White	8,100	8,000	99
	Williamson	27,600	27,300	99
	Wilson	25,500	25,300	99
	Between 25-49%	KENTUCKY		
Calloway		12,100	12,000	99
Cumberland		2,800	2,800	98
Hart		6,000	6,000	99
Metcalfe		3,700	3,600	99
TENNESSEE				
Fentress		5,700	5,600	98
Giles		9,500	9,400	98
Grundy		5,100	5,000	98
Hardin		8,700	8,500	98
Between 5-24%	HENDERSON			
	Henderson	9,200	9,100	99
	Lincoln	10,700	10,500	99
	KENTUCKY			
	Caldwell	5,000	4,900	98
	Hopkins	18,000	17,800	99
	Marshall	10,700	10,600	99
	Muhlenberg	11,600	11,500	99
	Ohio	8,300	8,200	99
	TENNESSEE			
Cumberland	12,900	12,700	98	
Madison	30,300	30,100	99	
Marion	9,600	9,500	99	
Weakley	12,600	12,400	99	

WTVF, Nashville (Arbitron Data Continued)

Net Weekly Circulation	State County	Total Households	TV Households	%
50% & Over	TENNESSEE			
	Rutherford	40,500	40,300	99
	Smith	5,800	5,800	99
	Stewart	3,900	3,900	100
	Sumner	36,400	36,200	99
	Trousdale	2,600	2,600	100
	Van Buren	1,500	1,500	100

Tennessee

WTVF—(Continued) (Arbitron Data Continued)

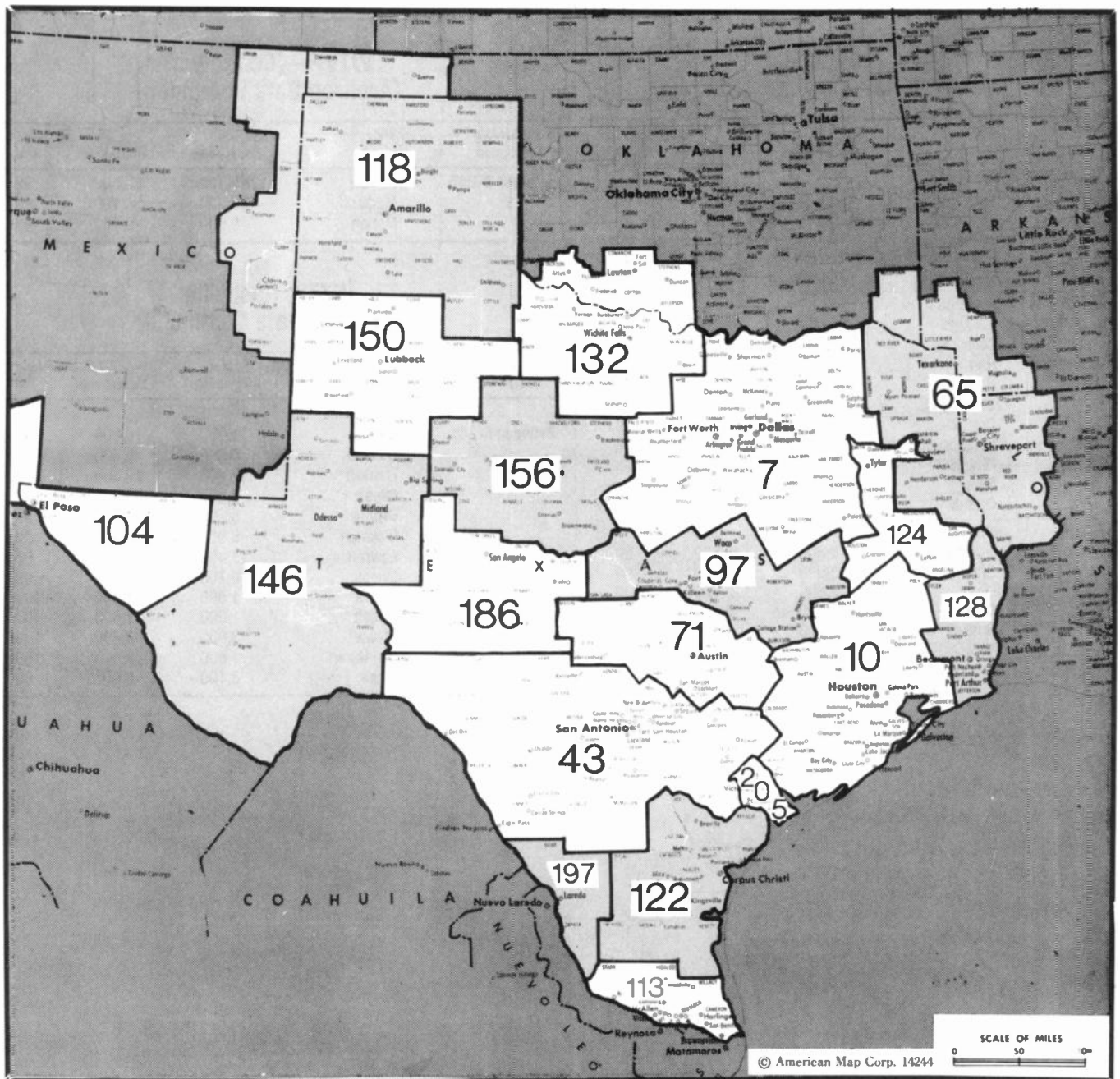
Net Weekly Circulation	State County	Total Households	TV Households	%
50% & Over	TENNESSEE			
	Warren	13,000	12,800	99
	Wayne	5,400	5,300	98
	White	8,100	8,000	99
	Williamson	27,600	27,300	99
	Wilson	25,500	25,300	99
Between 25-49%	KENTUCKY			
	Caldwell	5,000	4,900	98
	Calloway	12,100	12,000	99
	Hart	6,000	6,000	99
	Hopkins	18,000	17,800	99
Between 5-24%	TENNESSEE			
	Carroll	11,000	10,900	99
	Decatur	4,500	4,400	98
	Fentress	5,700	5,600	98
	Giles	9,500	9,400	98
	Grundy	5,100	5,000	98
	KENTUCKY			
Grayson	8,400	8,300	99	
Green	3,900	3,900	99	
Lyon	2,300	2,300	100	
Ohio	8,300	8,200	99	
Russell	5,700	5,600	98	
TENNESSEE				
Cumberland	12,900	12,700	98	
Henderson	9,200	9,100	99	

WTVF—(Continued) (Arbitron Data Continued)

Net Weekly Circulation	State County	Total Households	TV Households	%
Between 5-24%	Lincoln	10,700	10,500	99
	Madison	30,300	30,100	99
	Marion	9,600	9,500	99

WZTV, Nashville (Arbitron Data Continued)

Net Weekly Circulation	State County	Total Households	TV Households	%
Between 5-24%	TENNESSEE			
	Carroll	11,000	10,900	99
	De Kalb	5,900	5,800	98
	Franklin	12,400	12,300	99
	Giles	9,500	9,400	98
	Grundy	5,100	5,000	98
	Hickman	5,900	5,900	99
	Lawrence	13,400	13,300	99
	Lincoln	10,700	10,500	99
	Moore	1,800	1,800	100
	Pickett	1,600	1,600	100
	Stewart	3,900	3,900	100
	Van Buren	1,500	1,500	100
	White	8,100	8,000	99



Market	Arbitron AOI TV Households	Rank	Market Area Commercial TV Stations
Dallas-Fort Worth, TX	1,728,900	7	KDAF (33), KDFI-TV (27), KDFW-TV (4), KDTX-TV (58), KFWD (52), KHSX (49), KTVT (11), KTXA (21), KUVN (23), KXAS-TV (5), KXTX-TV (39), WFAA-TV (8)
Houston, TX	1,453,200	10	KHOU-TV (11), KHSH (67), KHTV (39), KPRC-TV (2), KRIV (26), KRTW (57), KTFH (49), KTMD (48), KTRK-TV (13), KTXH (20), KXLN-TV (45)
San Antonio, TX	573,200	43	KABB (29), KENS-TV (5), KMOL-TV (4), KRRT (35), KSAF-TV (12), KVDA (60), KWEX-TV (41)
Shreveport, LA-Texarkana, TX	406,000	65	KMSS-TV (33), KSLA-TV (12), KTAL-TV (6), KTBS-TV (3)
Austin, TX	357,800	71	KBVO-TV (42), KTBC-TV (7), KVUE-TV (24), KXAN-TV (36)
Waco-Temple, TX	247,200	97	KBTX-TV (3), KCEN-TV (6), KWKT (44), KWTX-TV (10), KXXV (25)
El Paso, TX	224,300	104	KCIC (14), KDBC-TV (4), KINF-TV (26), KTSM-TV (9), KVIA-TV (7), KZIA (48), XEJ-TV (5), XEPM-TV (2), XHIJ-TV (44)
McAllen-Brownsville, TX	198,400	113	KGBT-TV (4), KRGV-TV (5), KVED (23), XHRI0 (2)
Amarillo, TX	185,100	118	KAMR-TV (4), KCIT (14), KFDA-TV (10), KVIH-TV (12), KVII-TV (7), KVIJ-TV (8)
Corpus Christi, TX	174,000	122	KIII (3), KORO (28), KRIS-TV (6), KZTV (10)
Tyler-Longview, TX	170,600	124	KETK-TV (56), KLMG-TV (51), KLTV (7), KTRE-TV (9)
Beaumont-Port Arthur, TX	164,500	128	KBMT (12), KFDM-TV (6), KJAC-TV (4)
Wichita Falls, TX-Lawton, OK	161,900	132	KAUZ-TV (6), KFDX-TV (3), KJTL (18), KSWO-TV (7)
Odessa-Midland, TX	143,300	146	KMID-TV (2), KMLM (42), KOSA-TV (7), KPEJ (24), KTPX (9), KWAB-TV (4)
Lubbock, TX	137,500	150	KAMC (28), KCBD-TV (11), KJTV (34), KLBK-TV (13)
Abilene-Sweetwater, TX	115,800	156	KRBC-TV (9), KTAB-TV (32), KTXS-TV (12)
San Angelo, TX	48,200	186	KACB-TV (3), KIDY (6), KLST (8)
Laredo, TX	36,100	197	KGNS-TV (8), KLDO-TV (27), KVTV (13), XEFE-TV (2)
Victoria, TX	26,100	205	KAVU-TV (25), KVCT (19)

State Cross Reference List

Communities that receive programs of stations that are located elsewhere.

KGBT-TV, Brownsville	See Harlingen, TX
KRGV-TV, Brownsville	See Weslaco, TX
KHSX, Dallas-Fort Worth	See Irving, TX
KUVN, Dallas-Fort Worth	See Garland, TX
KXII, Denison	See Ardmore, OK
KTVT, KTXA, KXAS-TV, Fort Worth	See Dallas, TX
KTMD, Galveston	See Houston, TX
KRGV-TV, Harlingen	See Weslaco, TX
KHSH, Houston	See Alvin, TX
KRTW, Houston	See Baytown, TX
KXLN-TV, Houston	See Rosenberg, TX
KETK-TV, Jacksonville	See Tyler, TX
KLMG-TV, Longview	See Tyler, TX
KLTV, Longview	See Tyler, TX
KOSA-TV, Midland & Monahans	See Odessa, TX
KPTX, Monahans	See Odessa, TX
KTRE-TV, Nacogdoches	See Lufkin, TX
KMID-TV, Odessa	See Midland, TX
KBMT, KJAC-TV & KFDM-TV, Port Arthur	See Beaumont, TX
KRRR, San Antonio	See Kerrville, TX
KXII, Sherman	See Ardmore, OK
KTXS-TV, Sweetwater	See Abilene, TX
KWTX-TV & KCEN-TV, Temple	See Waco, TX
KTAL-TV, Texarkana	See Shreveport, LA
KGBT-TV, Weslaco	See Harlingen, TX
KSWO-TV, Wichita Falls	See Lawton, OK

Texas Station Totals as of October 1, 1990

	VHF	UHF	TOTAL
Commercial Television Stations	45	41	86
Educational Television Stations	7	13	20
	52	54	106

**HAVE YOU READ
COMMUNICATIONS
DAILY
TODAY?**

Call Warren Publishing collect at
202-872-9200 for a free sample copy.

Texas—Abilene

KRBC-TV

Ch. 9

(Also operates satellite KACB-TV, San Angelo, TX)

Network Service: NBC.

Licensee: Abilene Radio & Television Co., 4510 S. 14th St., Abilene, TX 79605.

Studio: 4510 S. 14th St., Abilene, TX 79605.

Mailing Address: Box 178, Abilene, TX 79604.

Telephone: 915-692-4242. TWX: 710-372-7788.

Technical Facilities: Channel No. 9 (186-192 MHz). Authorized power: 316-kw visual, 31.6-kw aural. Antenna: 850-ft. above av. terrain, 543-ft. above ground, 2893-ft. above sea level.

Latitude 32° 17' 13"
Longitude 99° 44' 20"

Transmitter: Cedar Gap Mountain.

Multichannel TV Sound: Stereo only.

Satellite Earth Station: Transmit/receive.

News Service: AP.

Ownership: Abilene Radio & Television Co.

Began Operation: August 24, 1953. Sale by Abilene Reporter News approved Sept. 16, 1953 (Television Digest, Vol. 9:35, 38).

Represented (sales): Blair Television.

Personnel:

DALE ACKERS, president.
KEN KNOX, station & sales manager.
JERRY SHACKELFORD, program director.
BOB WRIGHT, news director.
BOB LLOYD, chief engineer.
KEVIN BROWN, promotion director.
JOHN HUGHES, business manager.

Rates: On request.

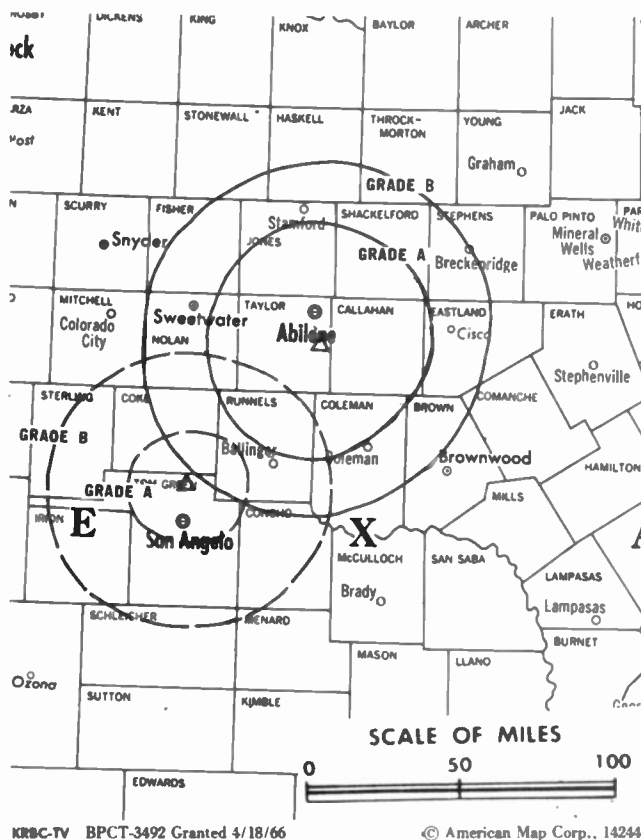
NETWORK BASE HOURLY RATE: \$625.

Arbitron Data: Figures include KACB-TV, San Angelo, TX.

City of License: Abilene. ADI: Abilene-Sweetwater. Rank: 156.

Total Households: ©MSI Consumer Market Data as of 1/1/90. TV Homes, TV% and Circulation ©1990 Arbitron. County coverage based on Arbitron study.

Net Weekly Circulation	State County	Total Households	TV Households	%
50% & Over	TEXAS			
	Brown	14,100	13,800	98
	Callahan	4,900	4,900	99
	Coke	1,300	1,300	100
	Coleman	4,200	4,200	100
	Concho	1,100	1,100	100
	Crockett	1,600	1,600	100
	Eastland	7,900	7,800	99
	Fisher	2,100	2,100	100
	Haskell	2,700	2,700	100
	Irion	500	500	100
	Jones	6,700	6,600	98



Net Weekly Circulation	State County	Total Households	TV Households	%
50% & Over	Mc Culloch	3,500	3,400	97
	Mills	1,800	1,800	100
	Mitchell	3,300	3,300	100
	Nolan	6,300	6,200	98
	Runnels	4,700	4,600	98
	Schleicher	1,000	1,000	100
	Scurry	6,900	6,800	99
	Shackelford	1,500	1,500	100
	Stephens	4,300	4,200	98
	Sterling	400	400	100
	Stonewall	1,000	1,000	100
	Sutton	1,600	1,600	97
	Taylor	46,000	45,700	99
	Tom Green	36,500	36,100	99
Between 25-49%	TEXAS			
	Comanche	5,000	4,900	98
	Kimble	1,600	1,500	94
	Knox	1,900	1,900	100
	Menard	900	900	100
	Reagan	1,500	1,500	100
Between 5-24%	TEXAS			
	San Saba	2,400	2,400	100
Totals		180,100	178,200	99
Net Weekly Circulation (1990)			141,800	
Average Daily Circulation (1990)			80,700	

Texas—Abilene

KTAB-TV

Ch. 32

Network Service: CBS.

Licensee: Big Country TV of Abilene Inc., 5401 S. U.S. 277, Box 5309, Abilene, TX 79608-5309.

Studio: 5401 S. 14th St., Abilene, TX 79605.

Mailing Address: Box 5676, Abilene, TX 79608.

Telephone: 915-695-2777. TWX: 910-897-5439. Fax: 915-695-9922.

Technical Facilities: Channel No. 32 (578-584 MHz). Authorized power: 2040-kw max. & 1230-kw horizontal visual, 408-kw & 245-kw horizontal aural. Antenna: 920-ft. above av. terrain, 749-ft. above ground, 2949-ft. above sea level.

Latitude 32° 16' 35"
Longitude 99° 35' 39"

Transmitter: Near Hwy. 36, 15-mi. SE of Abilene.

Satellite Earth Stations: Transmit/receive Scientific-Atlanta, 7-meter C-band; Scientific-Atlanta, 4.7-meter C-band; Vertex, 4.7-meter Ku-band; M/A-Com, Scientific-Atlanta receivers.

News Service: AP.

Ownership: Shamrock Broadcasting Inc. (Group Owner).

Began Operation: October 6, 1979. Sale to present owners by Television Investors Ltd. Partnership approved by FCC Nov. 25, 1986 (Television Digest, Vol. 26:42). Previous sale by Big Country TV of Abilene Inc. approved by FCC Dec. 31, 1984. Sale to Big Country by William Terry, et al., approved by FCC May 25, 1984.

Represented (sales): Katz Television.

Represented (legal): Leventhal, Senter & Lerman.

Represented (engineering): Connelly Consulting Corp.

Personnel:

WAYNE M. ROY, general manager.
JERRY MARSHALL, local sales manager.
LELAND OHLHAUSEN, chief engineer.
BOB BARTLETT, news director.
BRIANA BROOKS, promotion director.
DARLENE LOZA, business manager.
BRYAN MUNDY, operations manager.

Highest 30 Sec. Rate: \$600.

NETWORK BASE HOURLY RATE: \$521.

City of License: Abilene. ADI: Abilene-Sweetwater. Rank: 156.

Total Households: ©MSI Consumer Market Data as of 1/1/90. TV Homes, TV% and Circulation ©1990 Arbitron. County coverage based on Arbitron study.

Net Weekly Circulation	State County	Total Households	TV Households	%
50% & Over	TEXAS			
	Brown	14,100	13,800	98
	Callahan	4,900	4,900	99
	Coleman	4,200	4,200	100
	Eastland	7,900	7,800	99



KTAB-TV BPCT-5169 Granted 3/20/79

© American Map Corp., 14244

Net Weekly Circulation	State County	Total Households	TV Households	%
50% & Over	Fisher	2,100	2,100	100
	Haskell	2,700	2,700	100
	Jones	6,700	6,600	98
	Knox	1,900	1,900	100
	Mitchell	3,300	3,300	100
	Noian	6,300	6,200	98
	Shackelford	1,500	1,500	100
	Stephens	4,300	4,200	98
	Stonewall	1,000	1,000	100
	Taylor	46,000	45,700	99
	Between 25-49%	TEXAS		
Comanche		5,000	4,900	98
Runnels		4,700	4,600	98
Between 5-24%	TEXAS			
	Coke	1,300	1,300	100
	Mills	1,800	1,800	100
Totals	Throckmorton	900	900	100
		127,500	126,200	99
Net Weekly Circulation (1990)				101,300
Average Daily Circulation (1990)				69,200

Texas—Sweetwater-Abilene

KTXS-TV

Ch. 12

Network Service: ABC.

Licensee: Abilene-Sweetwater Bcstg. Co., Box 2997, Abilene, TX 79604.

Studio: U.S. Hwy. 83, Abilene, TX.

Mailing Address: Box 2997, Abilene, TX 79604.

Mailing Address: 4420 N. Clack, Abilene, TX 79603.

Telephones: 915-677-2281, Abilene; 915-235-1238, Sweetwater.

TWX: 910-897-5401.

Technical Facilities: Channel No. 12 (204-210 MHz). Authorized power: 257-kw visual, 25.7-kw aural. Antenna: 1400-ft. above av. terrain, 1063-ft. above ground, 3543-ft. above sea level.

Latitude 32° 24' 47.70"
Longitude 100° 06' 24.80"

Transmitter: 6.8-mi. SW of Merkel off U.S. 80.

Satellite Earth Stations: ADM, 6.2-meter; ADM, 4.5-meter; Automation Techniques receivers.

News Service: AP.

Ownership: Lamco Communications Inc. (Group Owner).

Began Operation: January 30, 1956. Operation by former owners A. R. Elam and Associates as Texas Key Bcstrs. Inc. (to whom Grayson Enterprises leased equipment) was terminated when transfer of all Texas Key stock to Grayson Enterprises was approved June 15, 1966 by FCC (Television Digest, Vol. 6:25). For sale to Prima Inc., see KLBK-TV, Lubbock, TX. Sale to S. M. Moore Jr. by Prima approved by FCC July 25, 1983. Sale to SouthWest MultiMedia Corp. approved Oct. 30, 1985. FCC approved sale to Lamco Nov. 25, 1986.

Represented (sales): Settel Inc.

Represented (legal): Koteen & Naftalin.

Represented (engineering): A. D. Ring & Associates, P.C.

Personnel:

CLAY MILSTEAD, general manager.
JACKIE RUTLEDGE, local sales manager.
MONTE WILLIAMS, chief engineer.
PEGGY CARPENTER, news director.
DAVID CALDWELL, promotion director.
EDDIE SIDES, business manager.

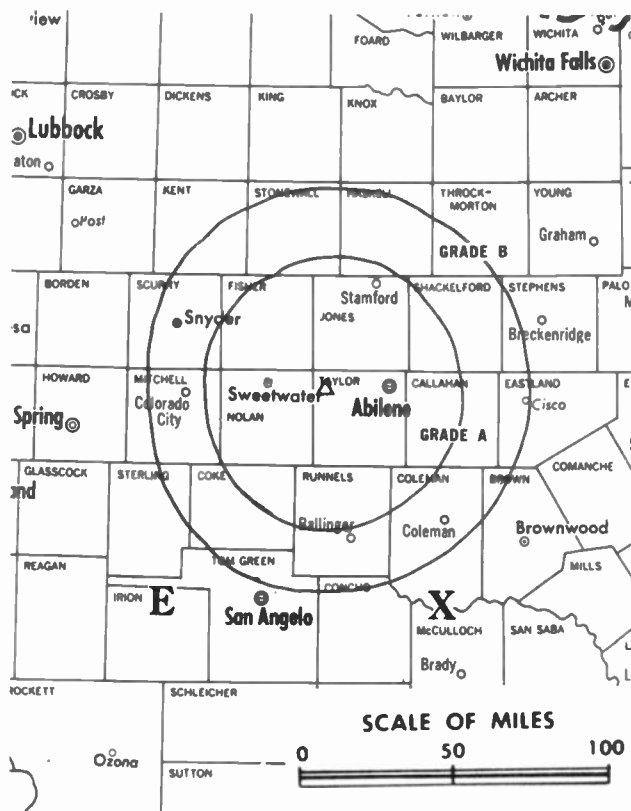
Highest 30 Sec. Rate: \$350.

NETWORK BASE HOURLY RATE: \$550.

City of License: Sweetwater. ADI: Abilene-Sweetwater. Rank: 156.

Total Households: ©MSI Consumer Market Data as of 1/1/90. TV Homes, TV% and Circulation ©1990 Arbitron. County coverage based on Arbitron study.

Net Weekly Circulation	State County	Total Households	TV Households	%
50% & Over	TEXAS			
	Callahan	4,900	4,900	99
	Coke	1,300	1,300	100
	Coleman	4,200	4,200	100
	Eastland	7,900	7,800	99
	Fisher	2,100	2,100	100



KTXS-TV BMPCT-5021 Granted 4/25/58

© American Map Corp., 14244

Net Weekly Circulation	State County	Total Households	TV Households	%
50% & Over	Haskell	2,700	2,700	100
	Irion	500	500	100
	Jones	6,700	6,600	98
	Kent	400	400	100
	King	200	200	100
	Mitchell	3,300	3,300	100
	Nolan	6,300	6,200	98
	Runnels	4,700	4,600	98
	Scurry	6,900	6,800	99
	Shackelford	1,500	1,500	100
	Stephens	4,300	4,200	98
	Stonewall	1,000	1,000	100
	Taylor	46,000	45,700	99
Between 25-49%	TEXAS			
	Brown	14,100	13,800	98
	Knox	1,900	1,900	100
	Sterling	400	400	100
	Tom Green	36,500	36,100	99
Between 5-24%	TEXAS			
	Comanche	5,000	4,900	98
	Concho	1,100	1,100	100
	Mc Culloch	3,500	3,400	97
	Mills	1,800	1,800	100
Throckmorton	900	900	100	
Totals		170,100	168,300	99
Net Weekly Circulation (1990)				110,900
Average Daily Circulation (1990)				59,900

Texas—Alvin

KHSH

Ch. 67

Network Service: Home Shopping Network.

Licensee: Silver King Bcstg. of Houston Inc., 2522 Highland Square Mall, Alvin, TX 77511.

Studio: 2522 Highland Square Mall, Alvin, TX 77511.

Telephone: 713-331-8867.

Technical Facilities: Channel No. 67 (788-794 MHz). Authorized power: 5000-kw max. visual, 500-kw max. aural. Antenna: 1783-ft. above av. terrain, 1769-ft. above ground, 1848-ft. above sea level.

Latitude 29° 34' 06"
Longitude 95° 29' 57"

Transmitter: 18.5-mi. NW of Alvin.

Ownership: Silver King Broadcasting (Group Owner).

Began Operation: January 27, 1986. Sale to present owners by Four Star Bcstg. Inc. approved by FCC Nov. 30, 1986 (Television Digest, Vol. 26:39, 45).

Represented (legal): Dow, Lohnes & Albertson.

Represented (engineering): Cohen, Dippell & Everist, P.C.

Personnel:

JODIE TRIBBLE, vice president & station manager.

GLEN DINGLEY, engineering director.

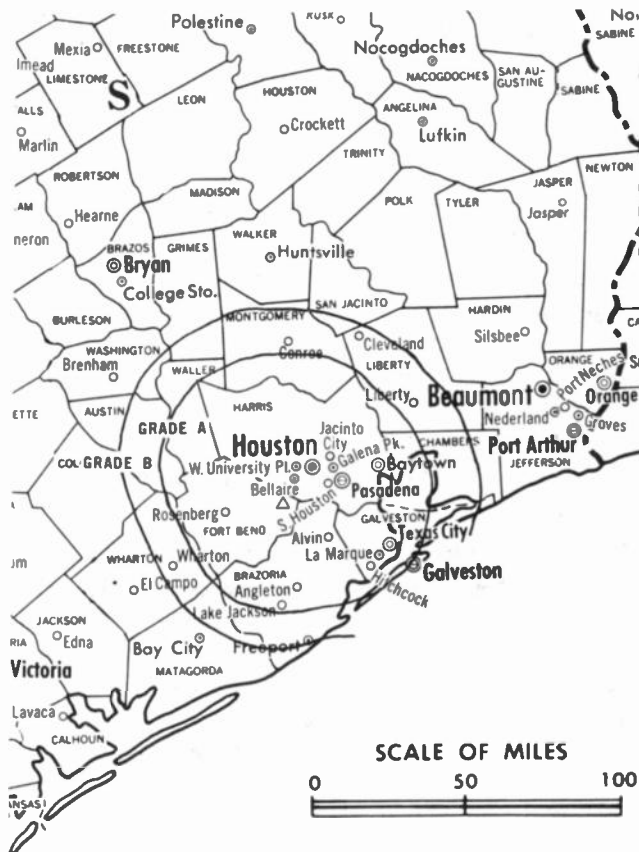
ANN PENN, program administrator.

SHERRY BELL, business manager.

Rates: On request.

City of License: Alvin. ADI: Houston. Rank: 10.

Total Households: ©MSI Consumer Market Data as of 1/1/90. TV Homes, TV% and Circulation ©1990 Arbitron. County coverage based on Arbitron study.



KHSH BMPCT—841221LB Granted 1/17/85

© American Map Corp., No. 14244

Net Weekly Circulation	State County	Total Households	TV Households	%
	TEXAS			
Between 5-24%	Waller	7,200	7,100	99
Totals		7,200	7,100	99
Net Weekly Circulation (1990)			12,000	
Average Daily Circulation (1990)			3,600	

Texas—Amarillo

KAMR-TV

Ch. 4

Network Service: NBC.

Licensee: Cannan Communications Inc., Box 1224, Wichita Falls, TX 76307.

Studio: 2000 N. Polk St., Amarillo, TX 79107.

Mailing Address: Box 751, Amarillo, TX 79189.

Telephones: 806-383-3321; 817-322-3252. TWX: 910-898-4146.

Technical Facilities: Channel No. 4 (66-72 MHz). Authorized power: 100-kw visual, 10-kw aural. Antenna: 1420-ft. above av. terrain, 1444-ft. above ground, 4906-ft. above sea level.

Latitude 35° 18' 52"
Longitude 101° 50' 47"

Transmitter: N of Amarillo at Broadway & Mobley Dr.

Multichannel TV Sound: Stereo only.

Satellite Earth Stations: Harris, 6.1-meter C-band; Kavouras, 3-meter C-band; RCA Americom, 3-meter Ku-band; Cyclesat, Harris, M/A-Com receivers.

News Service: AP.

Ownership: Cannan Communications Inc. (Group Owner).

Began Operation: March 18, 1953. Sale to present owners by Stauffer Publications approved by FCC July 1, 1974 (Television Digest, Vol. 13:43, 14:31). Sale to Stauffer by Globe News Publishing Co. approved Jan. 12, 1966 (Vol. 5:42; 6:3).

Represented (sales): Blair Television.

Represented (legal): Hogan & Hartson.

Represented (engineering): Cohen, Dippell & Everist, P.C.

Personnel:

DARROLD A. CANNAN, president.
WILLIAM M. DUNAWAY, vice president & general manager.
GEORGE GOULD, national sales manager.
TRENT POINDEXTER, local sales manager.
LYNN WALKER, news director.
KENNETH KURY, business manager.
PATRICIA HOESCH, promotion director.
KEN HIGH, chief engineer.

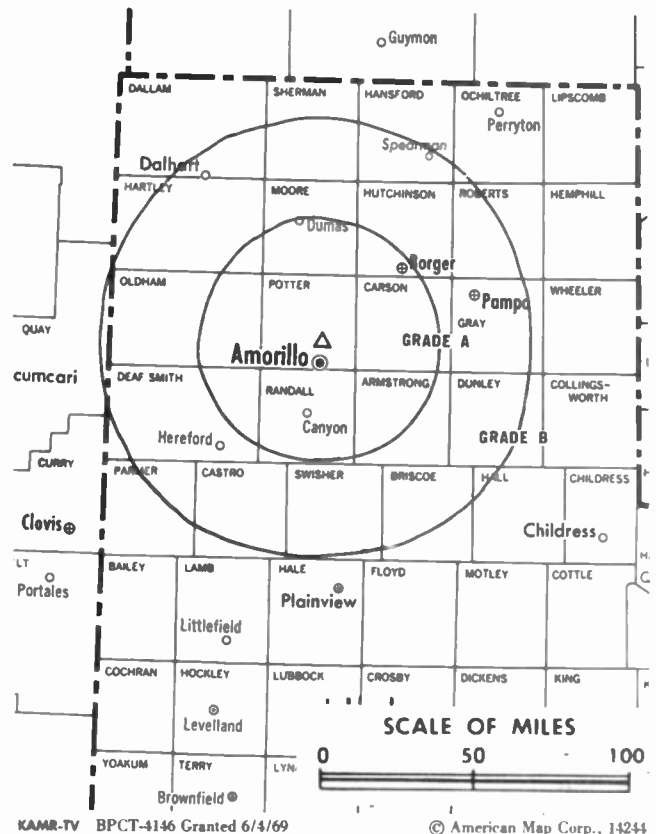
Highest 30 Sec. Rate: \$600.

NETWORK BASE HOURLY RATE: \$988.

City of License: Amarillo. ADI: Amarillo. Rank: 118.

Total Households: ©MSI Consumer Market Data as of 1/1/90. TV Homes, TV% and Circulation ©1990 Arbitron. County coverage based on Arbitron study.

Net Weekly Circulation	State County	Total Households	TV Households	%
50% & Over	NEW MEXICO			
	Curry	16,300	15,900	98
	Quay	4,600	4,400	96
	Union	1,900	1,800	95
	OKLAHOMA			
	Cimarron	1,600	1,600	100
	Texas	6,500	6,400	98
	TEXAS			
	Armstrong	800	800	100
	Briscoe	1,000	1,000	100
	Carson	2,400	2,400	100
	Castro	3,300	3,300	100
	Childress	2,500	2,500	100
	Collingsworth	1,700	1,700	100
	Cottle	1,100	1,100	100
Dallam	2,500	2,500	100	
Deaf Smith	6,400	6,300	98	
Donley	1,600	1,600	100	
Gray	9,800	9,700	99	



Net Weekly Circulation	State County	Total Households	TV Households	%
50% & Over	Hall	1,900	1,900	100
	Hansford	2,400	2,400	100
	Hartley	1,300	1,300	100
	Hemphill	1,900	1,900	100
	Hutchinson	10,100	10,000	100
	Lipscomb	1,300	1,300	100
	Moore	6,200	6,200	100
	Ochiltree	3,400	3,400	100
	Oldham	700	700	100
	Parmer	3,300	3,300	100
	Potter	41,000	40,700	99
	Randall	35,200	35,100	100
	Roberts	400	400	100
	Sherman	1,100	1,100	100
Swisher	3,300	3,300	100	
Wheeler	3,000	2,900	97	
Between 25-49%	KANSAS			
	Morton	1,200	1,200	100
	Seward	7,000	6,900	99
	NEW MEXICO			
Harding	400	400	100	
OKLAHOMA	Harmon	1,700	1,700	100
	TEXAS			
Hale	12,400	12,300	99	
Hardeman	2,400	2,400	100	
Between 5-24%	OKLAHOMA			
	Beaver	3,000	3,000	100
	Elis	2,200	2,100	95
	TEXAS			
Bailey	2,700	2,700	100	
Motley	800	800	100	
Totals		214,300	212,400	99
Net Weekly Circulation (1990)				167,600
Average Daily Circulation (1990)				96,800

Texas—Amarillo

KCIT

Ch. 14

Network Service: Fox

Licensee: Ralph C. Wilson Industries Inc., 400 Renaissance Center, Suite 2140, Detroit, MI 48243.

Studio: 1015 S. Fillmore, Amarillo, TX 79105.

Mailing Address: Box 1414, Amarillo, TX 79105.

Telephone: 806-374-1414. TWX: 910-898-4102. Fax: 806-371-0408.

Technical Facilities: Channel No. 14 (470-476 MHz). Authorized power: 1280-kw max visual, 128-kw max aural. Antenna: 1521-ft. above av. terrain, 1463-ft. above ground, 4895-ft. above sea level.

Latitude 35° 20' 33"
Longitude 101° 49' 21"

Transmitter: Hwy. 287, 5-mi. N of Amarillo.

Satellite Earth Stations: Calsat, 5-meter C-band; AFC, 3.6-meter Ku-band; M/A-Com, Scientific-Atlanta receivers.

Ownership: Ralph C. Wilson Jr. (Group Owner).

Began Operation: October 29, 1982. Sale to present owner by Ray Moran approved by FCC Dec. 11, 1984.

Represented (sales): Sattel Inc.

Represented (legal): Leventhal, Senter & Lerman.

Represented (engineering): Smith & Powstenko.

Personnel:

FRED M. HUTCHING, vice president & general manager.

BILL EMBRY, sales manager.

ROBERT ESCALANTE, local sales manager.

DICK STAFFORD, chief engineer.

BONNIE LOE, program director.

ANITA ADAIR, promotion director.

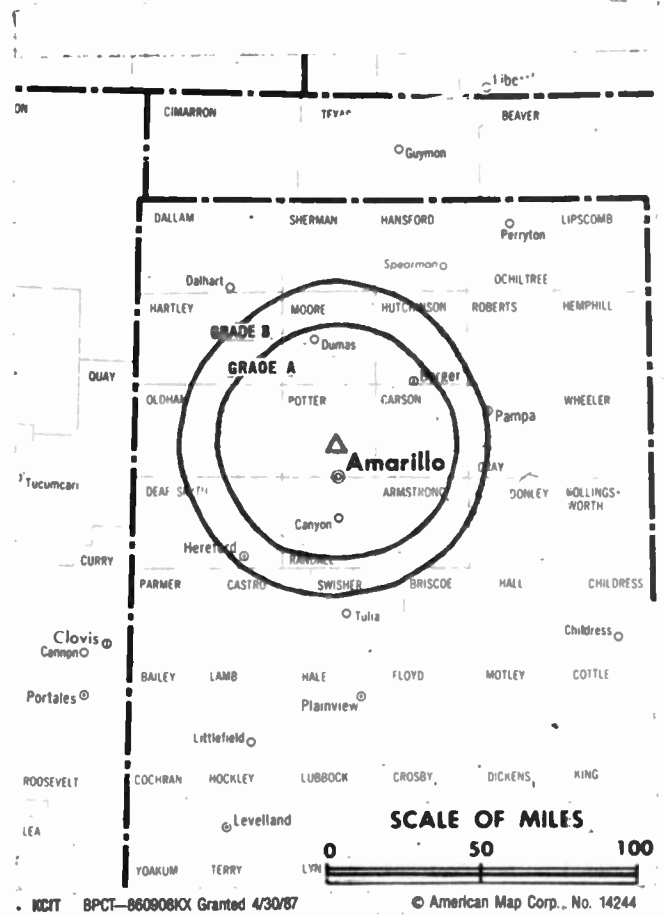
MINKA ALLEN, business manager.

Highest 30 Sec. Rate: \$200.

City of License: Amarillo. ADI: Amarillo. Rank: 118.

Total Households: ©MSI Consumer Market Data as of 1/1/90. TV Homes, TV% and Circulation ©1990 Arbitron. County coverage based on Arbitron study.

Net Weekly Circulation	State County	Total Households	TV Households	%
TEXAS				
50% & Over	Armstrong	800	800	100
	Carson	2,400	2,400	100
	Hartley	1,300	1,300	100
	Hutchinson	10,100	10,000	100
	Moore	6,200	6,200	100
	Oldham	700	700	100
	Potter	41,000	40,700	99
	Randall	35,200	35,100	100
TEXAS				
Between 25-49%	Castro	3,300	3,300	100
	Dallam	2,500	2,500	100



Net Weekly Circulation	State County	Total Households	TV Households	%
Between 25-49%	Deaf Smith	6,400	6,300	98
	Gray	9,800	9,700	99
	Parmer	3,300	3,300	100
	Swisher	3,300	3,300	100
TEXAS				
Between 5-24%	Donley	1,600	1,600	100
	Hansford	2,400	2,400	100
	Hemphill	1,900	1,900	100
	Roberts	400	400	100
	Sherman	1,100	1,100	100
Totals		133,700	133,000	99
Net Weekly Circulation (1990)			70,700	
Average Daily Circulation (1990)			30,700	

THIS DATA IS AVAILABLE ON TAPE OR DISKETTE FOR USE ON YOUR OWN COMPUTER OR AS CUSTOMIZED REPORTS

Call Lynn Levine or Nancy Cramer
202-872-9200

Texas—Amarillo

KFDA-TV

Ch. 10

Network Service: CBS.

Licensee: Panhandle Telecasting Co., Gen. Partnership, Box 1400, Amarillo, TX 79189-1400.

Studio: Broadway at Cherry Ave., Amarillo, TX 79108.

Mailing Address: Box 1400, Amarillo, TX 79189-1400.

Telephones: 806-383-2226; 806-383-8262, news. TWX: 910-898-4124.

Fax: 806-581-9859.

Technical Facilities: Channel No. 10 (192-198 MHz). Authorized power: 316-kw visual, 31.6-kw aural. Antenna: 1530-ft. above av. terrain, 1493-ft. above ground, 5047-ft. above sea level.

Latitude 35° 17' 34"
Longitude 101° 50' 42"

Transmitter: Broadway St. at Cherry Ave., Amarillo.

Multichannel TV Sound: Stereo only.

Satellite Earth Stations: Harris, 5-meter; Scientific-Atlanta, 5-meter; Harris, Scientific-Atlanta receivers.

News Services: AP, CBS, NWS, SWINS.

Ownership: Panhandle Telecasting Co., Gen. Partnership

Began Operation: April 4, 1953. Sale of 61% by Sid W. Richardson Foundation to Bass Bcstg. and subsequent transfer of 19.6% by Gene L. Cagle was approved by FCC Feb. 2, 1966. Sale to Midessa Cablevision by Bass Bcstg. approved by FCC Aug. 20, 1976. Sale of 50% by Midessa Television Inc. to Lawton Cablevision Inc. approved Feb. 27, 1984.

Represented (sales): Petry Television Inc.

Represented (legal): Gardner, Carton & Douglas.

Personnel:

MIKE LEE, station manager.

JOY SHERROD, local sales manager.

JOYCE AUSTIN, national sales manager.

TIM WINN, chief engineer.

WALT HOWARD, news director.

LYNNE RENKEN, promotion & marketing director.

BOBBIE THOMAS, business manager.

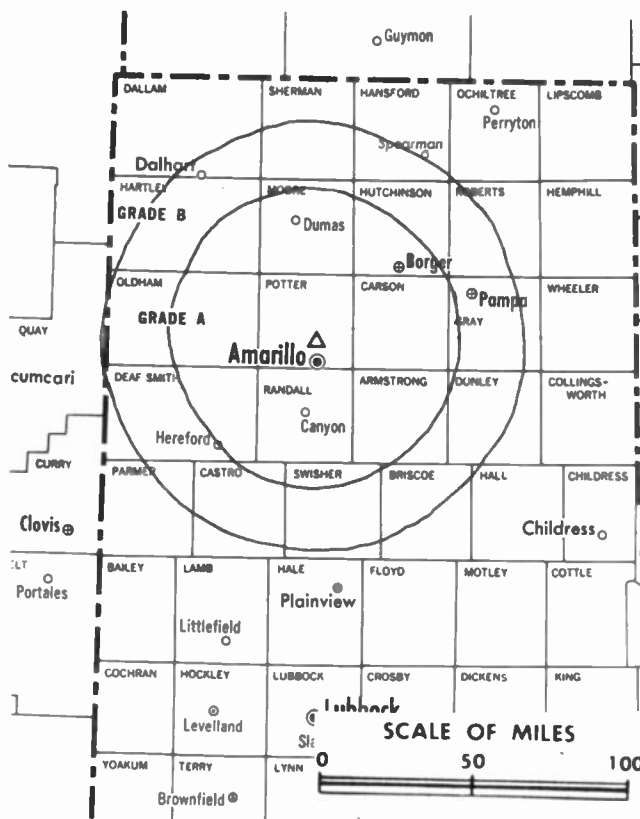
Highest 30 Sec. Rate: \$1000.

NETWORK BASE HOURLY RATE: \$585.

City of License: Amarillo. ADI: Amarillo. Rank: 118.

Total Households: ©MSI Consumer Market Data as of 1/1/90. TV Homes, TV% and Circulation ©1990 Arbitron. County coverage based on Arbitron study.

Net Weekly Circulation	State County	Total Households	TV Households	%
50% & Over	NEW MEXICO			
	Curry	16,300	15,900	98
	Quay	4,600	4,400	96
	Union	1,900	1,800	95
	OKLAHOMA			
	Cimarron	1,600	1,600	100
	Texas	6,500	6,400	98
	TEXAS			
	Armstrong	800	800	100
	Briscoe	1,000	1,000	100
	Carson	2,400	2,400	100
	Castro	3,300	3,300	100
	Childress	2,500	2,500	100
	Collingsworth	1,700	1,700	100
Cottle	1,100	1,100	100	
Dallam	2,500	2,500	100	
Deaf Smith	6,400	6,300	98	



KFDA-TV BPCT-801024KF Granted 12/20/80 © American Map Corp., 14244

Net Weekly Circulation	State County	Total Households	TV Households	%
50% & Over	DONLEY			
	Donley	1,600	1,600	100
	Gray	9,800	9,700	99
	Hall	1,900	1,900	100
	Hansford	2,400	2,400	100
	Hartley	1,300	1,300	100
	Hemphill	1,900	1,900	100
	Hutchinson	10,100	10,000	100
	Lipscomb	1,300	1,300	100
	Moore	6,200	6,200	100
	Ochiltree	3,400	3,400	100
	Oldham	700	700	100
	Parmer	3,300	3,300	100
	Potter	41,000	40,700	99
Randall	35,200	35,100	100	
Roberts	400	400	100	
Sherman	1,100	1,100	100	
Swisher	3,300	3,300	100	
Wheeler	3,000	2,900	97	
Between 25-49%	KANSAS			
	Morton	1,200	1,200	100
	NEW MEXICO			
Harding	400	400	100	
Between 5-24%	KANSAS			
	Seward	7,000	6,900	99
	OKLAHOMA			
	Beaver	3,000	3,000	100
	Ellis	2,200	2,100	95
	TEXAS			
	Bailey	2,700	2,700	100
	Floyd	3,000	3,000	100
	Hardeman	2,400	2,400	100
	Motley	800	800	100
Totals		203,200	201,400	99
Net Weekly Circulation (1990)				154,600
Average Daily Circulation (1990)				83,900

Texas—Amarillo

KVII-TV

Ch. 7

(Operates satellites KVIJ-TV, Sayre, OK & KVIH-TV, Clovis, NM)

Network Service: ABC.

Licensee: Marsh Media Inc., One Broadcast Center, Amarillo, TX 79101-4328.

Studio: 1101 S. Pierce St., Amarillo, TX 79101-4328.

Telephone: 806-373-1787. Fax: 806-371-7329.

Technical Facilities: Channel No. 7 (174-180 MHz). Authorized power: 316-kw visual, 31.6-kw aural. Antenna: 1703-ft. above av. terrain, 1626-ft. above ground, 5049-ft. above sea level.

Latitude 35° 22' 29"
Longitude 101° 52' 58"

Transmitter: 10.4-mi. N of Amarillo.

Multichannel TV Sound: Stereo only.

Satellite Earth Station: Scientific-Atlanta, 7-meter; AvanteK, M/A-Com, Scientific-Atlanta receivers.

News Service: AP.

Ownership: Marsh Media Inc. (Group Owner).

Began Operation: December 21, 1957. Sale to Marsh family by John B. Walton Jr. approved by FCC Jan. 31, 1968 (Television Digest, Vol. 7:43). Previous sale to Walton by Southwest States approved Nov. 12, 1963 (Vol. 3:46). Sale of control to TV Properties (Southwest States) approved July 16, 1958 (Vol. 14:24, 26, 29).

Represented (sales): Katz Television.

Represented (legal): Wiley, Rein & Fielding.

Represented (engineering): Smith & Powstenko.

Personnel:

JAMES R. McCORMICK, president & general manager.

JOHN W. PATRICK, general sales manager.

WILLIAM R. CANADY, director of engineering.

STEVE PRITCHETT, news director.

PHIL HUFFMAN, promotion director.

JOHN JANEWAY, business manager.

JACKIE SMITH, production manager.

MAC DOUGLAS, operations manager.

Highest 30 Sec. Rate: \$550.

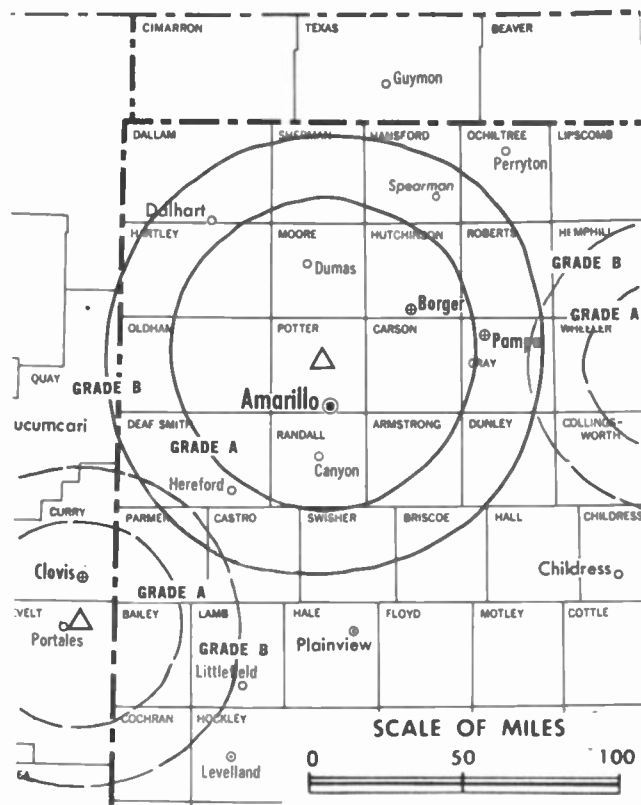
NETWORK BASE HOURLY RATE: \$600.

Arbitron Data: Figures include KVIJ-TV, Sayre, OK & KVIH-TV, Clovis, NM.

City of License: Amarillo. ADI: Amarillo. Rank: 118.

Total Households: ©MSI Consumer Market Data as of 1/1/90. TV Homes, TV% and Circulation ©1990 Arbitron. County coverage based on Arbitron study.

Net Weekly Circulation	State County	Total Households	TV Households	%
50% & Over	NEW MEXICO			
	Curry	16,300	15,900	98
	Quay	4,600	4,400	96
	Roosevelt	6,300	6,100	97
	Union	1,900	1,800	95
	OKLAHOMA			
	Beckham	8,500	8,300	98
	Cimarron	1,600	1,600	100
	Roger Mills	2,000	2,000	100
	Texas	6,500	6,400	98
TEXAS				
Armstrong	800	800	100	
Bailey	2,700	2,700	100	
Briscoe	1,000	1,000	100	
Carson	2,400	2,400	100	
Castro	3,300	3,300	100	



KVII-TV BPCT-1170 Granted 4/2/69

© American Map Corp., 14244

Net Weekly Circulation	State County	Total Households	TV Households	%
50% & Over	Childress	2,500	2,500	100
	Collingsworth	1,700	1,700	100
	Cottle	1,100	1,100	100
	Dallam	2,500	2,500	100
	Deaf Smith	6,400	6,300	98
	Donley	1,600	1,600	100
	Gray	9,800	9,700	99
	Hall	1,900	1,900	100
	Hansford	2,400	2,400	100
	Hartley	1,300	1,300	100
	Hemphill	1,900	1,900	100
	Hutchinson	10,100	10,000	100
	Lipscomb	1,300	1,300	100
	Moore	6,200	6,200	100
	Ochiltree	3,400	3,400	100
	Oldham	700	700	100
	Parmer	3,300	3,300	100
	Potter	41,000	40,700	99
	Randall	35,200	35,100	100
Roberts	400	400	100	
Sherman	1,100	1,100	100	
Swisher	3,300	3,300	100	
Wheeler	3,000	2,900	97	
Between 25-49%	KANSAS			
	Morton	1,200	1,200	100
	Seward	7,000	6,900	99
NEW MEXICO	De Baca	1,100	1,100	100
(Continued on page A-1153)				
Totals		257,100	254,600	99
Net Weekly Circulation (1990)			190,600	
Average Daily Circulation (1990)			123,000	

Texas—Austin

KBVO-TV

Ch. 42

Network Service: Fox.

Licensee: Austin Television, 503 City National Bank Bldg., Wichita Falls, TX 76301.

Studio: 10700 Metric Blvd., Austin, TX 78758.

Mailing Address: Box 2728, Austin, TX 78768-2728.

Telephone: 512-835-0042. Telex: 776437. Fax: 512-837-6753.

Technical Facilities: Channel No. 42 (638-644 MHz). Authorized power: 2510-kw max. & 720-kw horizontal visual, 251-kw max. & 72-kw horizontal aural. Antenna: 1290-ft. above av. terrain, 1311-ft. above ground, 2049-ft. above sea level.

Latitude 30° 19' 10"
Longitude 97° 48' 06"

Transmitter: 1.4-mi. W of Austin, 0.8-mi. NW of Mt. Larson.

Satellite Earth Stations: Harris, 6.1-meter C-band; Vertex, 4.6-meter Ku-band; Harris, M/A-Com receivers.

News Services: AP, CNN Headline News.

Ownership: Austin Television.

Began Operation: December 4, 1983.

Represented (sales): Katz Independent TV Sales.

Represented (legal): Hogan & Hartson.

Represented (engineering): Jules Cohen & Associates, P.C.

Personnel:

STEVE BEARD, general manager.

RAY McEACHERN, station manager.

JOSEPH KILLEBREW, general sales manager.

PATSY HOFFMAN, national sales coordinator.

MARIO LAZZARI, chief engineer.

CINDIE BROOKS, news & public affairs.

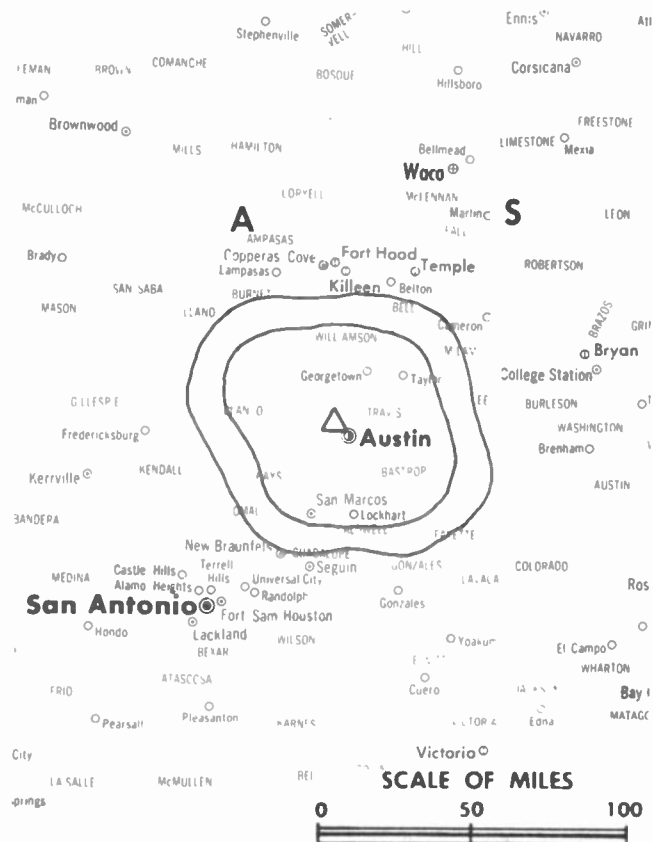
GARY DREW, promotion director.

Rates: On request.

City of License: Austin. ADI: Austin, TX. Rank: 71.

Total Households: ©MSI Consumer Market Data as of 1/1/90. TV Homes, TV% and Circulation ©1990 Arbitron. County coverage based on Arbitron study.

Net Weekly Circulation	State County	Total Households	TV Households	%
50% & Over				
	TEXAS			
	Bastrop	13,900	13,600	98
	Burnet	10,800	10,700	99
	Caldwell	9,700	9,500	98
	Hays	20,600	20,300	99
	Lee	4,700	4,600	98
	Travis	232,700	230,300	99
	Williamson	42,000	41,400	99



KBVO-TV BMPCT-830425KG Granted 5/23/83

© American Map Corp. 14244

Net Weekly Circulation	State County	Total Households	TV Households	%
Between 25-49%				
	TEXAS			
	Bell	64,400	63,900	99
	Blanco	2,700	2,700	100
	Coryell	17,800	17,600	99
	Lampasas	5,800	5,700	98
	Llano	5,700	5,600	98
	Mason	1,600	1,500	97
	Milam	8,900	8,700	98
Between 5-24%				
	TEXAS			
	Burleson	5,400	5,300	98
	Falls	7,200	7,100	99
	Fayette	8,300	8,000	96
	Gillespie	6,700	6,500	97
	Gonzales	6,400	6,300	98
	Guadalupe	21,600	21,300	99
	Lavaca	7,300	7,000	97
	Robertson	6,100	6,000	98
Totals		510,300	503,600	99
Net Weekly Circulation (1990)				279,300
Average Daily Circulation (1990)				122,900

Texas—Austin

KTBC-TV

Ch. 7

Network Service: CBS.

Licensee: KTBC-TV Inc., Subsidiary of Times Mirror Co., Times Mirror Square, Los Angeles, CA.

Studio: 119 E. 10th St., Austin, TX 78701.

Mailing Address: Box 2223, Austin, TX 78768.

Telephone: 512-476-7777. TWX: 910-874-1301.

Technical Facilities: Channel No. 7 (174-180 MHz). Authorized power: 316-kw visual, 31.6-kw aural. Antenna: 1261-ft. above av. terrain, 1077-ft. above ground, 1977-ft. above sea level.

Latitude 30° 18' 36"
Longitude 97° 47' 33"

Transmitter: Mt. Larson, 4-mi. NW of State Capitol building.

Satellite Earth Stations: Prodelin, 3.8-meter; Scientific-Atlanta, 7-meter; Scientific-Atlanta, 3.6-meter.

News Services: AP, CBS, NWS.

Ownership: Times Mirror Broadcasting (Group Owner).

Began Operation: November 27, 1952. Sale to present owner by Claudia Taylor Johnson, et al., approved by FCC Sept. 6, 1973 (Television Digest, Vol. 12:37; 13:37).

Represented (sales): Harrington, Righter & Parsons Inc.

Represented (legal): Wilmer, Cutler & Pickering.

Represented (engineering): Lohnes & Culver.

Personnel:

JACK HARRISON, vice president & general manager.

CHARLIE KING, general sales manager.

LONDA TRIAL, program director.

STAN TEATER, promotion director.

TIM GARDNER, news director.

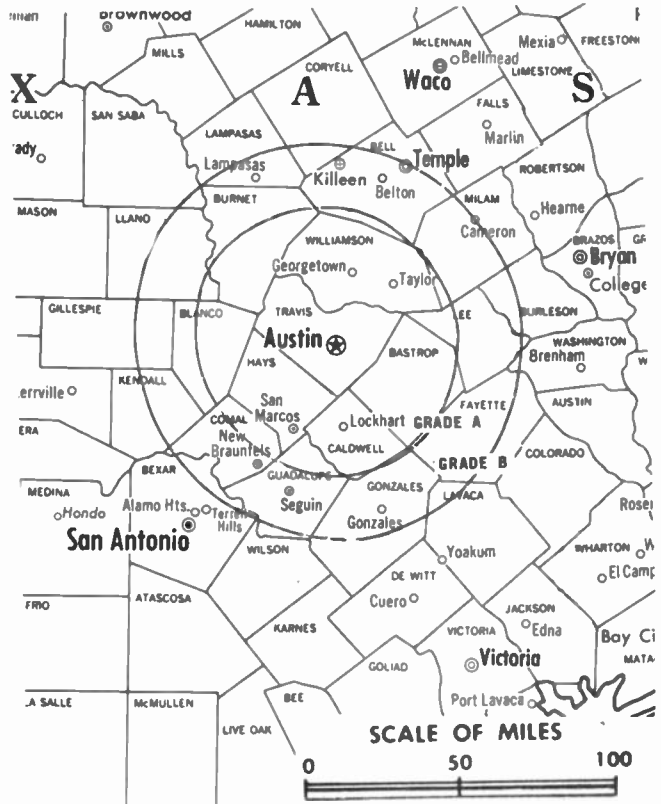
TROY BROWN, chief engineer.

Rates: On request.

City of License: Austin. ADI: Austin, TX. Rank: 71.

Total Households: ©MSI Consumer Market Data as of 1/1/90. TV Homes, TV% and Circulation ©1990 Arbitron. County coverage based on Arbitron study.

Net Weekly Circulation	State County	Total Households	TV Households	%
50% & Over	TEXAS			
	Bastrop	13,900	13,600	98
	Blanco	2,700	2,700	100
	Burnet	10,800	10,700	99
	Caldwell	9,700	9,500	98
	Coryell	17,800	17,600	99
	Fayette	8,300	8,000	96
	Gillespie	6,700	6,500	97
	Hays	20,600	20,300	99
	Lee	4,700	4,600	98



KTBC-TV BPC-861029KW Granted 11/24/86

© American Map Corp., No. 1424

Net Weekly Circulation	State County	Total Households	TV Households	%
50% & Over	Llano	5,700	5,600	98
	Mason	1,600	1,500	97
	Milam	8,900	8,700	98
	Travis	232,700	230,300	99
	Williamson	42,000	41,400	99
Between 25-49%	TEXAS			
	Bell	64,400	63,900	99
	Burleson	5,400	5,300	98
	Gonzales	6,400	6,300	98
	Lampasas	5,800	5,700	98
	Lavaca	7,300	7,000	97
San Saba	2,400	2,400	100	
Between 5-24%	TEXAS			
	Colorado	7,400	7,300	98
	De Witt	7,200	7,000	97
	Guadalupe	21,600	21,300	99
	Mills	1,800	1,800	100
Robertson	6,100	6,000	98	
Totals		521,900	515,000	99
Net Weekly Circulation (1990)			370,600	
Average Daily Circulation (1990)			215,100	

Texas—Austin

KVUE-TV

Ch. 24

Network Service: ABC.

Licensee: KVUE-TV Inc., Box 9927, Austin, TX 78766.

Studio: 3201 Steck Ave., Austin, TX 78758.

Telephone: 512-459-6521. TWX: 910-874-1346.

Fax: 512-459-4023; 512-459-6538, news.

Technical Facilities: Channel No. 24 (530-536 MHz). Authorized power: 1950-kw max. & 711-kw horizontal visual, 327-kw max. & 145-kw horizontal aural. Antenna: 1290-ft. above av. terrain, 1184-ft. above ground, 2049-ft. above sea level.

Latitude 30° 19' 21"
Longitude 97° 48' 10"

Transmitter: On hill W of Trail of the Madrones Rd., near Austin.

Multichannel TV Sound: Stereo only.

Satellite Earth Stations: Andrew, 7.3-meter C-band; Andrew, 4.6-meter KU-band; Andrew, 4.5-meter C-band; Andrew, AvanteK, Scientific-Atlanta receivers.

News Services: ABC, AP, CNN, UPI.

Ownership: Gannett Broadcasting Group (Group Owner).

Began Operation: September 12, 1971. Sale to present owner by Evening News Assn. approved by FCC Jan. 13, 1986 (Television Digest, Vol. 26:3). Sale to Evening News by Tolbert Foster, Allen Shivers, et al., approved Sept. 8, 1978 (Vol. 18:21, 38).

Represented (sales): Pety Television Inc.

Represented (legal): Reed, Smith, Shaw & McClay.

Personnel:

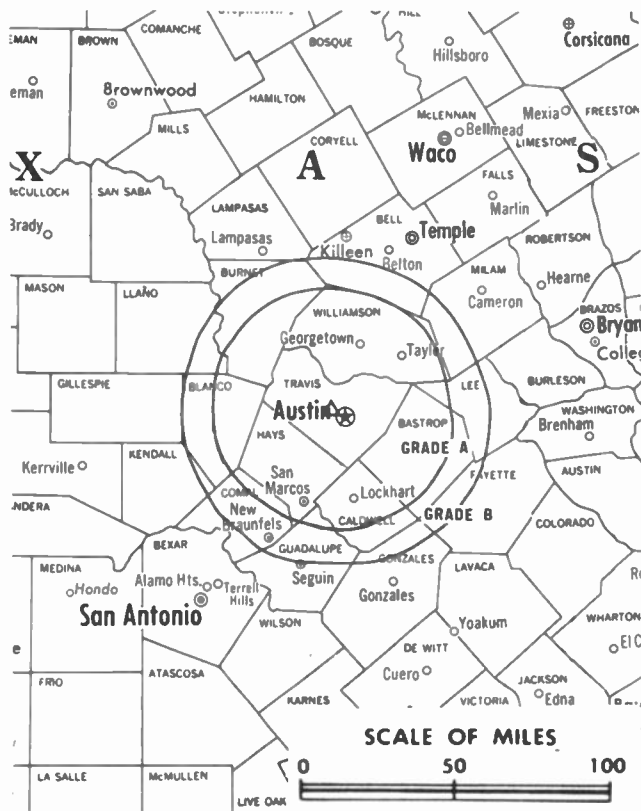
CRAIG A. DUBOW, president & general manager.
MICHAEL J. WENGLAR, vice president, engineering.
EVE VICKERS, vice president & controller.
DEBBIE BRIZENDINE, general sales manager.
MARTHA BREWSTER, local sales manager.
JIM CARSON, national sales manager.
CRAIG BEAN, operations manager.
CAROLE KNEELAND, news director.
MARK ZACHARIAS, marketing director.
PAT CROVISIER, public affairs director.

Rates: On request.

City of License: Austin. ADI: Austin, TX. Rank: 71.

Total Households: ©MSI Consumer Market Data as of 1/1/90. TV Homes, TV% and Circulation ©1990 Arbitron. County coverage based on Arbitron study.

Net Weekly Circulation	State County	Total Households	TV Households	%
50% & Over	TEXAS			
	Bastrop	13,900	13,600	98
	Blanco	2,700	2,700	100
	Burnet	10,800	10,700	99
	Caldwell	9,700	9,500	98
	Hays	20,600	20,300	99
	Lampasas	5,800	5,700	98



KVUE-TV BMPCT-7272 Granted 3/2/71

© American Map Corp., 14244

Net Weekly Circulation	State County	Total Households	TV Households	%
50% & Over	Lee	4,700	4,600	98
	Llano	5,700	5,600	98
	Mason	1,600	1,500	97
	Milam	8,900	8,700	98
	Travis	232,700	230,300	99
	Williamson	42,000	41,400	99
Between 25-49%	TEXAS			
	Burleson	5,400	5,300	98
	Fayette	8,300	8,000	96
	Gillespie	6,700	6,500	97
Between 5-24%	TEXAS			
	Bell	64,400	63,900	99
	Colorado	7,400	7,300	98
	Coryell	17,800	17,600	99
	De Witt	7,200	7,000	97
	Guadalupe	21,600	21,300	99
	Lavaca	7,300	7,000	97
	Robertson	6,100	6,000	98
Totals		517,700	510,800	99
Net Weekly Circulation (1990)			325,900	
Average Daily Circulation (1990)			180,400	

Texas—Austin

KXAN-TV

Ch. 36

Network Service: NBC.

Licensee: K.C.I. (Texas), Box 490, Austin, TX 78767.

Studio: 908 W. Martin L. King Jr. Blvd., Austin, TX 78701.

Mailing Address: Box 490, Austin, TX 78767.

Telephone: 512-476-3636. TWX: 910-874-1370. Fax: 512-469-0630.

Technical Facilities: Channel No. 36 (602-608 MHz). Authorized power: 2000-kw max. visual, 200-kw max. aural. Antenna: 1290-ft. above av. terrain, 1199-ft. above ground, 2049-ft. above sea level.

Latitude 30° 19' 33"
Longitude 97° 47' 58"

Transmitter: Trail of Madrones Rd., 5-mi. NW of Austin.

Multichannel TV Sound: Stereo only.

Satellite Earth Stations: Harris, 8-meter Ku-band; Microdyne, 7-meter C-band; Microdyne, 3-meter Ku-band; Harris, Microdyne receivers.

News Services: AP, Conus, Skycom, UPI.

Ownership: LIN Television Corp. (Group Owner).

Began Operation: February 12, 1965 on Ch. 42. Changed to Ch. 36 Jan. 12, 1973. Sale to present owner by Kingstip Communications Inc. approved by FCC May 2, 1979 (Television Digest, Vol. 18:16, 17).

Represented (sales): Blair Television.

Represented (legal): Covington & Burling.

Represented (engineering): Douglas DeLawder, P.C.

Personnel:

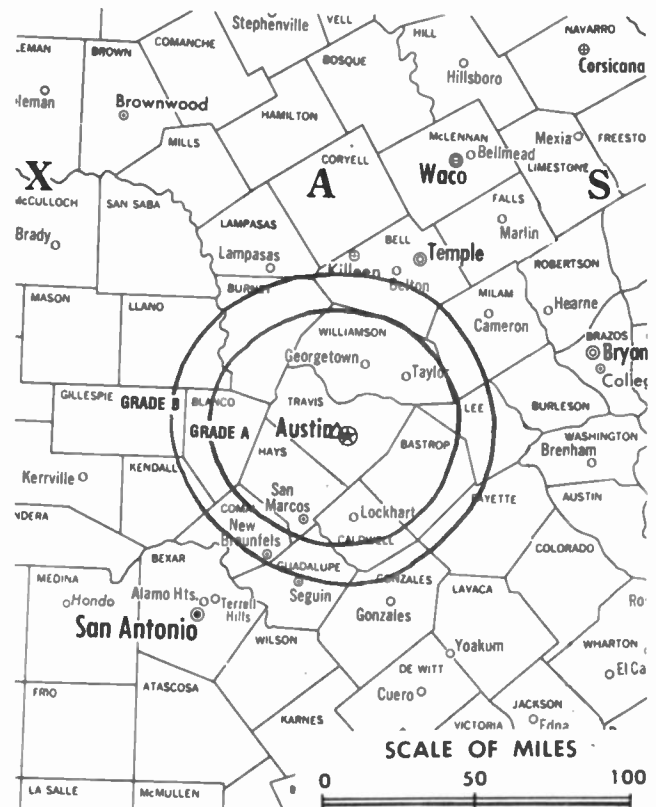
JANE WALLACE, general manager.
LYLE BANKS, general sales manager.
SAM ROSENWASSER, local sales manager.
GWEN KINSEY, national sales manager.
GEORGE CSAHANIN, director of engineering.
HENRY CHU, news director.
MARGARET MOHR, promotion director.
RUTH CHERRY, business manager.

Highest 30 Sec. Rate: \$2500.

City of License: Austin. ADI: Austin, TX. Rank: 71.

Total Households: ©MSI Consumer Market Data as of 1/1/90. TV Homes, TV% and Circulation ©1990 Arbitron. County coverage based on Arbitron study.

Net Weekly Circulation	State County	Total Households	TV Households	%
50% & Over	TEXAS			
	Bastrop	13,900	13,600	98
	Burnet	10,800	10,700	99
	Caldwell	9,700	9,500	98
	Hays	20,600	20,300	99
	Lee	4,700	4,600	98
	Llano	5,700	5,600	98



KXAN-TV BPCT-900329KE Granted 4/10/90

American Map Corp., No. 1424-

Net Weekly Circulation	State County	Total Households	TV Households	%
50% & Over	Mason	1,600	1,500	97
	Travis	232,700	230,300	99
	Williamson	42,000	41,400	99
Between 25-49%	TEXAS			
	Blanco	2,700	2,700	100
	Burleson	5,400	5,300	98
	Fayette	8,300	8,000	96
	Gillespie	6,700	6,500	97
Between 5-24%	TEXAS			
	Bell	64,400	63,900	99
	Brazos	47,400	46,800	99
	Colorado	7,400	7,300	98
	Coryell	17,800	17,600	99
	Gonzales	6,400	6,300	98
	Guadalupe	21,600	21,300	99
	Lampasas	5,800	5,700	98
Lavaca	7,300	7,000	97	
Robertson	6,100	6,000	98	
Totals		557,900	550,600	99
Net Weekly Circulation (1990)				324,600
Average Daily Circulation (1990)				166,100

Texas—Baytown

KRTW

Ch. 57

Network Service: None, independent.

Licensee: Pray Inc., 11063 Shady Trail, Dallas, TX 75229.

Studio: 3737 Red Bluff Rd., Pasadena, TX 77503.

Telephone: 713-473-5585.

Technical Facilities: Channel No. 57 (728-734 MHz). Authorized power: 5000-kw max. visual, 500-kw max. aural. Antenna: 1020-ft. above av. terrain, 1017-ft. above ground, 1024-ft. above sea level.

Latitude	29°	38'	47"
Longitude	94°	40'	33"

Holds CP for change to 1919-ft. above av. terrain, 1932-ft. above ground, 1909-ft. above sea level, lat. 29° 17' 56", long. 95° 14' 11", transmitter to 4-mi. SE of corner of Springtown Rd. & Hwy. 35, 8-mi. S of Alvin. BPCT-900612KF.

Transmitter: 0.5-mi. S of Oak Island, Chambers County.

Multichannel TV Sound: Stereo only.

Satellite Earth Station: Comtech, 5-meter C-band; Scientific-Atlanta receivers.

Ownership: Pray Inc.

Began Operation: May 18, 1988.

Represented (legal): Ward & Mendelsohn, P.C.

Represented (engineering): E. Harold Munn Jr. & Associates Inc.

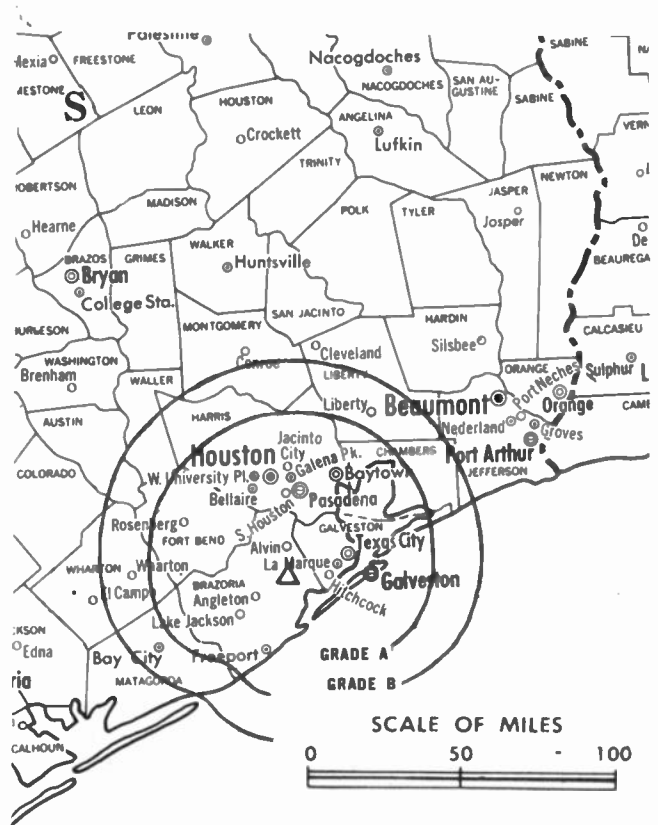
Personnel:

ELDRED THOMAS, general manager.

RUBEN MENDEZ, station & general sales manager.

RON BROWN, chief engineer.

NATHAN WILLIAMS, program director.



KRTW BPCT-900612KF Granted 8/30/90

© American Map Corp., No. 14244

Highest 30 Sec. Rate: \$150.

Arbitron Data: Not available.

City of License: Baytown. **ADI:** Houston. **Rank:** 10.

Texas—Beaumont-Port Arthur

KBMT
Ch. 12

Network Service: ABC.

Licensee: Texas Telecasting Inc., 525 Interstate Hwy. 10 South, Beaumont, TX 77701.

Studio: 525 Interstate Hwy. 10 South, Beaumont, TX 77701.

Mailing Address: Box 1550, Beaumont, TX 77704.

Telephone: 409-833-7512. **Fax:** 409-833-4007.

Technical Facilities: Channel No. 12 (204-210 MHz). Authorized power: 316-kw visual, 42.7-kw aural. Antenna: 1000-ft. above av. terrain, 1032-ft. above ground, 1059-ft. above sea level.

Latitude 30° 11' 26"
Longitude 93° 53' 08"

Transmitter: 2-mi. W of Mauriceville, TX.

Satellite Earth Stations: AFC, 3.7-meter Ku-band; Andrew, 7.3-meter C-band; Andrew, 4.5-meter C-band; Harris, 4.5-meter C-band; Avantek, Harris, M/A-Com receivers.

News Services: AP, CNN.

Ownership: McKinnon Broadcasting Co. (Group Owner).

Began Operation: June 18, 1961. Transfer of control to Harbour TV Systems from A. O. Banning & William G. Hill Jr. approved by FCC Feb. 11, 1976. Sale to Banning & Hill by Devon Corp. approved by FCC Sept. 28, 1973. Sale to present owners by Liberty National Corp. approved by FCC Oct. 21, 1976 (Television Digest, Vol. 16:27).

Represented (sales): Katz Television.

Represented (legal): Cohn & Marks.

Represented (engineering): Jules Cohen & Associates, P.C.

Personnel:

MICHAEL D. MCKINNON, president.
MAX SKLOWER, vice president & general manager.
TOM MICHALK, station & general sales manager.
ANNAMARIE CIRAMELLA, national sales.
PAUL ALCIATORE, chief engineer.
RUSS STOCTON, news director.
DON DAVIS, promotion director.
VERNON LeJEUNE, business manager.


Highest 30 Sec. Rate: \$1000.

NETWORK BASE HOURLY RATE: \$425.

City of License: Beaumont. **ADI:** Beaumont-Port Arthur. **Rank:** 128.

Total Households: ©MSI Consumer Market Data as of 1/1/90. TV Homes, TV% and Circulation ©1990 Arbitron. County coverage based on Arbitron study.

Net Weekly Circulation	State County	Total Households	TV Households	%
50% & Over	LOUISIANA			
	Beauregard	11,400	11,200	98
	Calcasieu	61,700	61,200	99
	Cameron	3,400	3,400	100



KBMT BPCT-3266 Granted 1/6/65

© American Map Corp., 14244

Net Weekly Circulation	State County	Total Households	TV Households	%
50% & Over	TEXAS			
	Hardin	15,100	14,900	99
	Jasper	12,300	12,100	98
	Jefferson	93,600	93,000	99
	Newton	4,900	4,800	98
	Orange	28,500	28,300	99
	Tyler	7,800	7,600	97
Between 25-49%	LOUISIANA			
	Vernon	18,400	18,000	98
	TEXAS			
	Chambers	7,900	7,800	99
	Sabine	4,400	4,300	98
Between 5-24%	LOUISIANA			
	Allen	7,400	7,300	99
	Jefferson Davis	11,100	11,000	99
	TEXAS			
	Liberty	20,100	19,800	99
	Polk	12,800	12,500	98
	San Augustine	3,300	3,200	97
Totals		324,100	320,400	99
Net Weekly Circulation (1990)			205,700	
Average Daily Circulation (1990)			111,000	

Texas—Beaumont-Port Arthur

KFDM-TV

Ch. 6

Network Service: CBS.

Licensee: Freedom-TV Sub Inc., Box 7128, Beaumont, TX 77726-7128.

Studio: 2955 Interstate 10 East, Beaumont, TX 77702.

Mailing Address: Box 7128, Beaumont, TX 77726-7128.

Telephone: 409-892-6622. **TWX:** 62771648. **Fax:** 409-892-6665.

Technical Facilities: Channel No. 6 (82-88 MHz). Authorized power: 100-kw visual, 20-kw aural. Antenna: 960-ft. above av. terrain, 1031-ft. above ground, 1049-ft. above sea level.

Latitude 30° 08' 24"
Longitude 93° 58' 44"

Transmitter: U.S. Hwy. 90, approx. 2.3-mi. ENE of Vidor, TX.

Satellite Earth Stations: Microdyne, 7-meter C-band; RCA Americom, 4.6-meter Ku-band.

News Service: AP.

Ownership: Freedom Newspapers Inc. (Group Owner).

Began Operation: April 24, 1955. Sale to present owner by Belo Bcstg. Corp. approved by FCC Dec. 13, 1983 (Television Digest, Vol. 23:42). Sale to Belo by Beaumont Bcstg. Corp. approved by FCC May, 1969 (Vol. 9:19).

Represented (sales): Petry Television Inc.

Represented (legal): Latham & Watkins.

Represented (engineering): Carl T. Jones Corp.

Personnel:

LARRY BEAULIEU, general manager.

C. RIX GAREY, general sales manager.

SUZANNE HEISE WOLFROM, national sales manager.

RICHARD KIHN, chief engineer.

DAVID LOWELL, news director.

KAREN AGNEW, program director.

GINA HINSON, promotion director.

KATHERINE READ, business manager.

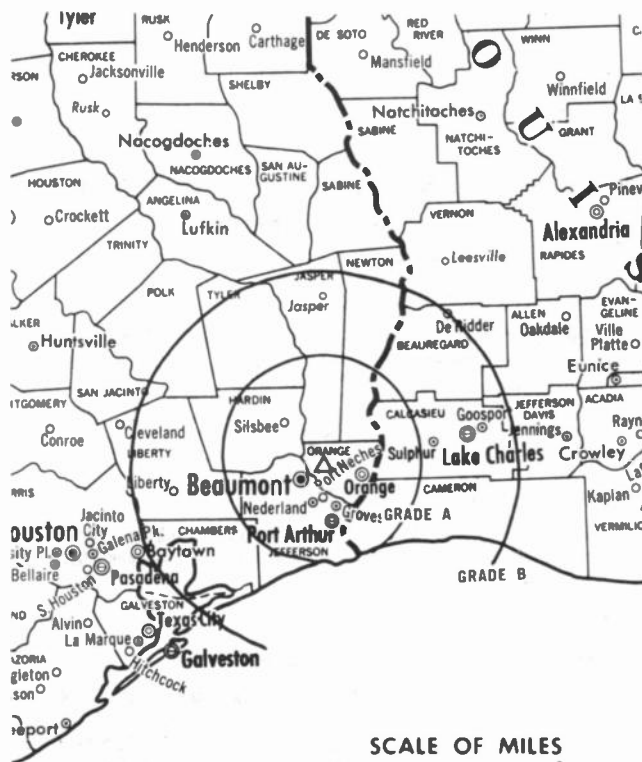
ROBERT BOGGS, production director.

Rates: On request.

City of License: Beaumont. **ADI:** Beaumont-Port Arthur. **Rank:** 128.

Total Households: ©MSI Consumer Market Data as of 1/1/90. TV Homes, TV% and Circulation ©1990 Arbitron. County coverage based on Arbitron study.

Net Weekly Circulation	State County	Total Households	TV Households	%
50% & Over	TEXAS			
	Hardin	15,100	14,900	99
	Jasper	12,300	12,100	98
	Jefferson	93,600	93,000	99



KFDM-TV BPCT-3107 Granted 1/30/63

© American Map Corp., 14244

Net Weekly Circulation	State County	Total Households	TV Households	%
50% & Over	Newton	4,900	4,800	98
	Orange	28,500	28,300	99
	Tyler	7,800	7,600	97
Between 25-49%	LOUISIANA			
	Calcasieu	61,700	61,200	99
	Cameron	3,400	3,400	100
	TEXAS			
Chambers	7,900	7,800	99	
Sabine	4,400	4,300	98	
Between 5-24%	LOUISIANA			
	Allen	7,400	7,300	99
	Beauregard	11,400	11,200	98
	TEXAS			
Liberty	20,100	19,800	99	
Polk	12,800	12,500	98	
Totals		291,300	288,200	99
Net Weekly Circulation (1990)			198,900	
Average Daily Circulation (1990)			128,200	

Texas—Port Arthur-Beaumont

KJAC-TV

Ch. 4

Network Service: NBC.

Licensee: Southeast Texas Broadcasting Corp., Box 3257, Port Arthur, TX 77643.

Studio: 2900 17th St., Port Arthur, TX 77642.

Mailing Address: Box 3257, Port Arthur, TX 77643.

Telephone: 409-985-5557. TWX: 910-886-5307.

Technical Facilities: Channel No. 4 (66-72 MHz). Authorized power: 100-kw visual, 20-kw aural. Antenna: 1180-ft. above av. terrain, 1225-ft. above ground, 1249-ft. above sea level.

Latitude 30° 09' 31"
Longitude 93° 59' 11"

Transmitter: NW of State Rte. 235, 2.8-mi. NE of Vidor.

Satellite Earth Station: ADM, 3.38-meter; Drake, Harris receivers.

News Services: AP, NBC, Texas State Network.

Ownership: Price Communications Corp. (Group Owner).

Began Operation: October 22, 1957 equally owned by Port Arthur College & Jefferson Amusement Co. Sale of its 50% by Port Arthur College to Jefferson Amusement approved by FCC Nov. 15, 1965 (Television Digest, Vol. 5:43, 47). Transfer of control from Jefferson Amusement to Robert H. Park, Janet Gordon Jack, et al., approved by FCC May 1, 1969. Sale to Clay Communications approved May 31, 1973. Sale to present owner approved by FCC June 23, 1987 (Vol. 27:21).

Represented (sales): Blair Television.

Personnel:

RUSH K. EVANS, vice president & general manager.

LARRY COLE, general sales manager.

ROBERT VERDE, local sales manager.

JOHN HURT, news director.

SAMMY GRAFFAGNINO, promotion director.

MELANIE DISHMAN, marketing director.

CHARLES RAVELL, chief engineer.

Highest 30 Sec. Rate: \$1000.

City of License: Port Arthur. ADI: Beaumont-Port Arthur. Rank: 128.

Total Households: ©MSI Consumer Market Data as of 1/1/90. TV Homes, TV% and Circulation ©1990 Arbitron. County coverage based on Arbitron study.

Net Weekly Circulation	State County	Total Households	TV Households	%
50% & Over	TEXAS			
	Hardin	15,100	14,900	99
	Jasper	12,300	12,100	98
	Jefferson	93,600	93,000	99
	Newton	4,900	4,800	98
	Orange	28,500	28,300	99
	Sabine	4,400	4,300	98
Tyler	7,800	7,600	97	
Between 25-49%	LOUISIANA			
	Cameron	3,400	3,400	100
	TEXAS			
	Chambers	7,900	7,800	99



KJAC-TV BPCT-4322 Granted 5/13/70

© American Map Corp., 14244

Net Weekly Circulation	State County	Total Households	TV Households	%
Between 5-24%	LOUISIANA			
	Allen	7,400	7,300	99
	Beauregard	11,400	11,200	98
	Calcasieu	61,700	61,200	99
	Vernon	18,400	18,000	98
	TEXAS			
	Angelina	25,300	25,000	99
Liberty	20,100	19,800	99	
Polk	12,800	12,500	98	
San Augustine	3,300	3,200	97	
San Jacinto	6,000	5,800	97	
Trinity	4,800	4,700	98	
Totals		349,100	344,900	99
Net Weekly Circulation (1990)				181,100
Average Daily Circulation (1990)				107,800

Your message in this ad space could cost as little as \$95, and it will reach the people important to you!

Television & Cable Factbook

Texas—Big Spring

KWAB-TV

Ch. 4

(Satellite of KTPX, Odessa, TX)

Network Service: NBC.

Licensee: James T. Taylor, Receiver, c/o Harbor Acquisitions Inc., 14180 Dallas Pkwy., Suite 619, Dallas, TX 75246.

Studio: 2500 Kentucky Way, Big Spring, TX 79720.

Telephone: 915-263-4901.

Technical Facilities: Channel No. 4 (66-72 MHz). Authorized power: 12.75-kw visual, 2.51-kw aural. Antenna: 380-ft. above av. terrain, 497-ft. above ground, 2957-ft. above sea level.

Latitude	32°	15'	14"
Longitude	101°	26'	44"

Transmitter: 2500 Kentucky Way, Big Spring.

Satellite Earth Stations: 4 in operation; Harris, M/A-Com, Scientific-Atlanta receivers.

News Services: NBC, UPI.

Ownership: James T. Taylor, receiver.

Began Operation: January 15, 1956.

Represented (sales): Petry Television Inc.

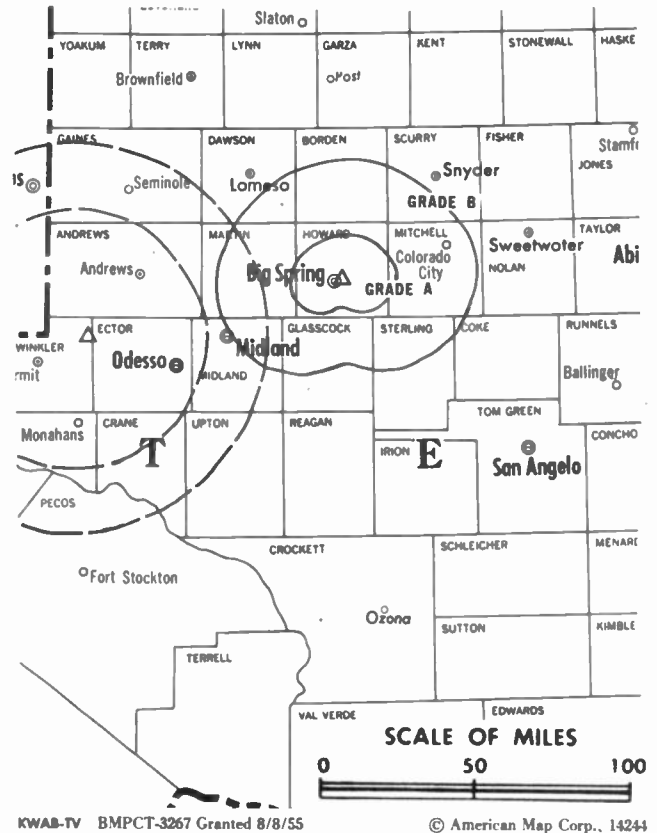
Represented (legal): Bryan, Cave, McPheeters & McRoberts.

Personnel:

See KTPX, Odessa, TX

Rates: Sold in combination with KTPX, Odessa, TX.

Arbitron Data: Included with KTPX, Odessa, TX.



KWAB-TV BMPCT-3267 Granted 8/8/55

© American Map Corp., 14244

City of License: Big Spring. ADI: Odessa-Midland. Rank: 146.

Texas—Brownsville

KVEO

Ch. 23

Network Service: NBC.

Licensee: SouthWest MultiMedia Corp., 6100 Corporate Dr., Suite 500, Houston, TX 77036.

Studio: 394 North Expressway, Brownsville, TX 78521.

Telephone: 512-544-2323. Telex: 910-870-1723. Fax: 512-544-4636.

Technical Facilities: Channel No. 23 (524-530 MHz). Authorized power: 2600-kw max. & 735-kw horizontal visual, 41-kw aural. Antenna: 1487-ft. above av. terrain, 1489-ft. above ground, 1549-ft. above sea level.

Latitude 26° 06' 59"
Longitude 97° 50' 16"

Transmitter: 2-mi. S of La Feria, TX.

Satellite Earth Stations: Harris, 6.1-meter Ku-band; Vertex, 4.57-meter Ku-band; Comtech, 3.5-meter C-band; Harris, M/A-Com, Microwave Assoc. receivers.

News Service: NBC.

Ownership: SouthWest MultiMedia Corp. (Group Owner).

Began Operation: December 18, 1981. Sale to Valley Bcstg. Co. by Trustee-in-Bankruptcy approved by FCC August 31, 1984. Sale to present owner approved Nov. 29, 1985.

Represented (sales): Seltel Inc.

Personnel:

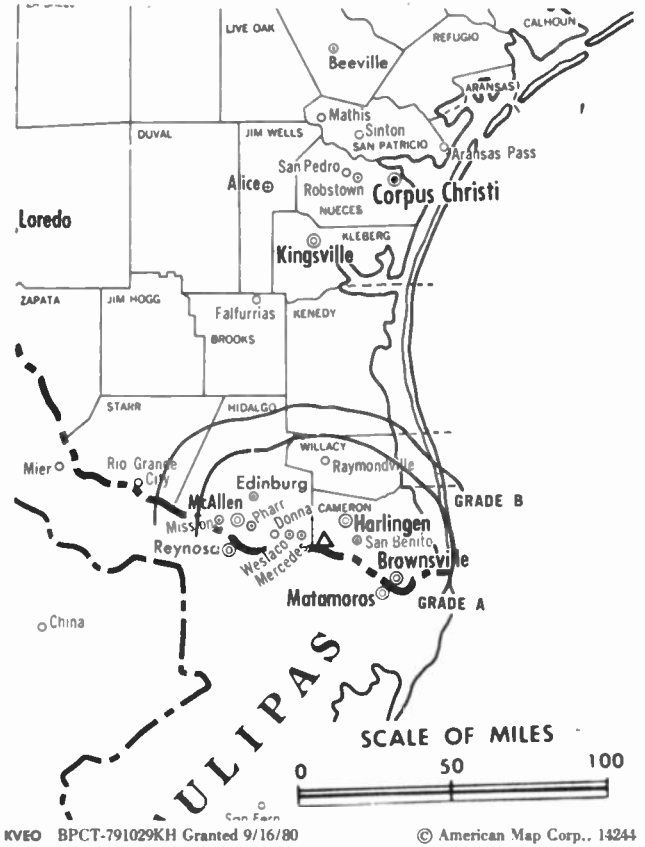
- L. WILLIAM HEYMAN JR., general manager.
- BRENT SKINNER, general sales manager.
- LALI RIVERA, national sales manager.
- SHERRY McFARLANE, local sales manager.
- IGNACIO CANTU, chief engineer.
- BRAD LEVY, program, promotion & production director.
- ROBERT GONZALEZ, business manager.
- MORELSA GARZA, traffic manager.

Highest 30 Sec. Rate: \$750.

NETWORK BASE HOURLY RATE: \$200.

City of License: Brownsville. ADI: McAllen-Brownsville. Rank: 113.

Total Households: ©MSI Consumer Market Data as of 1/1/90. TV Homes, TV% and Circulation ©1990 Arbitron. County coverage based on Arbitron study.



Net Weekly Circulation	State County	Total Households	TV Households	%
50% & Over	TEXAS			
	Cameron	76,500	75,600	99
	Hidalgo	105,200	103,600	98
	Starr	10,000	9,700	97
	Willacy	5,000	4,900	98
Totals		196,700	193,800	99
Net Weekly Circulation (1990)				151,000
Average Daily Circulation (1990)				83,800

**Texas—McAllen-Brownsville-Matamoros,
Mexico**

XHRIO

Ch. 2

Network Service: Telemundo.

Licensee: Amerimex International Media Inc., 2100 Trawood, El Paso, TX 79935.

Studio: 801 Nolana, Suite 201, McAllen, TX 78501.

Mailing Addresses: Box 9112, El Paso, TX 79982; Box 5074, McAllen, TX 78501.

Telephone: 915-595-6700. **Telex:** 749-413. **Fax:** 915-598-6073.

Technical Facilities: Channel No. 2 (54-60 MHz). Authorized power: 100-kw visual, 20-kw aural. Antenna: 1096-ft. above av. terrain.

Satellite Earth Station: In operation, Scientific-Atlanta.

Began Operation: August 3, 1979.

Represented (sales): Telemundo Television Group.

Personnel:

JOHN W. DORAN, executive vice president & general manager.

EDDIE GONGORA, station manager.

FRED WITT, national sales manager & promotion director.

EMMETT WELLS, general sales manager.

TRAVIS TRUITT, chief engineer.

Rates: On request.

Arbitron Data: Not available. ADI: McAllen-Brownsville. Rank: 113.

Texas—Bryan

KBTX-TV

Ch. 3

(Affiliated with KWTX-TV, Waco, TX)

Network Service: CBS.

Licensee: Brazos Broadcasting Co., Box 3730, Bryan, TX 77805.

Studio: 4141 E. 29th St., Bryan, TX 77802.

Telephone: 409-846-7777. Easylink: 981046+. Fax: 409-846-1490.

Technical Facilities: Channel No. 3 (60-66 MHz). Authorized power: 70-kw visual, 7-kw aural. Antenna: 1687-ft. above av. terrain, 1705-ft. above ground, 2036-ft. above sea level.

Latitude 30° 33' 10"
Longitude 96° 01' 50"

Transmitter: 4-mi. SE of Carlos, TX.

Satellite Earth Stations: AFC, 4-meter Ku-band; Scientific-Atlanta, 4.6-meter C-band; M/A-Com, Scientific-Atlanta receivers.

News Service: UPI.

Ownership: KWTX Broadcasting Co. (Group Owner).

Began Operation: May 22, 1957.

Represented (sales): Seitel Inc.

Represented (legal): Cordon & Kelly.

Personnel:

M. N. BOSTICK, chairman of the board.

THOMAS G. PEARS, president.

JIM BARONET, general manager.

JON BOAZ, local sales manager.

WAYNE KUBE, chief engineer.

ULMAN McMULLEN, operations manager.

JEFF BRAUN, news director.

Rates: On request.

City of License: Bryan. ADI: Waco-Temple. Rank: 97.

Total Households: ©MSI Consumer Market Data as of 1/1/90. TV Homes, TV% and Circulation ©1990 Arbitron. County coverage based on Arbitron study.

Net Weekly Circulation	State County	Total Households	TV Households	%
50% & Over	TEXAS			
	Brazos	47,400	46,800	99
	Burleson	5,400	5,300	98
	Grimes	5,700	5,600	98
	Leon	5,500	5,300	96
	Madison	3,700	3,600	97
	Robertson	6,100	6,000	98
	Walker	17,300	16,800	97
Washington	9,200	8,900	97	
Between 25-49%	TEXAS			
	Austin	7,900	7,700	97
	Houston	8,700	8,500	98



Net Weekly Circulation	State County	Total Households	TV Households	%
Between 25-49%	Polk	12,800	12,500	98
	San Jacinto	6,000	5,800	97
	Trinity	4,800	4,700	98
Between 5-24%	TEXAS			
	Anderson	14,500	14,300	99
	Fayette	8,300	8,000	96
	Lavaca	7,300	7,000	97
	Lee	4,700	4,600	98
	Milam	8,900	8,700	98
	Montgomery	60,700	59,700	98
Waller	7,200	7,100	99	
Totals		252,100	246,900	98
Net Weekly Circulation (1990)			115,500	
Average Daily Circulation (1990)			68,400	

Need Broadcast TV or Cable TV Mail Labels From the Factbook?

Call Information Marketing Services
703-821-8130

Texas—Conroe

KTFH
Ch. 49

Network Service: None, independent.

Licensee: San Jacinto Television Corp., 256 N. Belt Dr., Suite 49, Houston, TX 77060.

Studio: 256 Sam Houston Pkwy., Houston, TX 77060.

Telephone: 713-820-4900. **Fax:** 713-820-4840.

Technical Facilities: Channel No. 49 (680-686 MHz). Authorized power: 4082-kw max. visual. Antenna: Circularly polarized, 1178-ft. above av. terrain, 1204-ft. above ground, 1316-ft. above sea level.

Latitude	30°	15'	45"
Longitude	95°	14'	50"

Transmitter: N of State Rd. 2090, 12-mi. SE of Conroe, 1.05-mi. N of Hwy. 2090.

Satellite Earth Stations: Paraclype, 4-meter C-band; Paraclype, 4-meter C & Ku-band; M/A-Com, Houston Tracker receivers.

Ownership: San Jacinto TV Corp., Debtor-in-Possession.

Began Operation: June 16, 1989.

Represented (sales): Katz Television.

Represented (legal): Davis, Graham & Stubbs.

Represented (engineering): E. Harold Munn Jr. & Associates Inc.

Personnel:

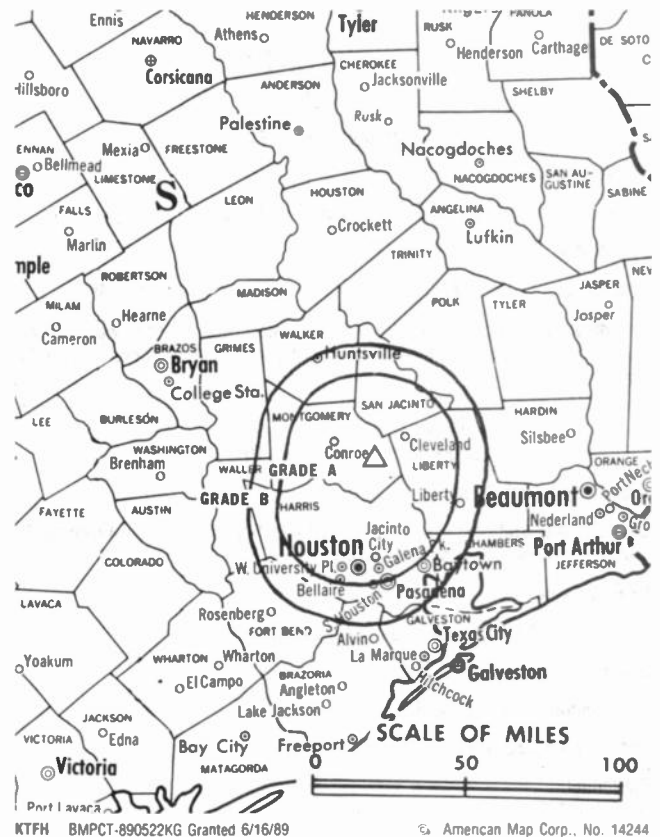
TIMOTHY CROSBY, general manager.

LOU ROSAS, sales, promotion & marketing director.

CALVIN SMITH, chief engineer.

CYNTHIA VIGIL, business manager.

Highest 30 Sec. Rate: \$1000.



Arbitron Data: Not available.

City of License: Conroe. **ADI:** Houston. **Rank:** 10.

Texas—Corpus Christi

KIII

Ch. 3

Network Service: ABC.

Licensee: Texas Television Inc., 4750 S. Padre Island Dr., Corpus Christi, TX 78411.

Studio: S. Padre Island Dr. & Everhart Rd., Corpus Christi, TX 78411.

Mailing Address: Box 6669, Corpus Christi, TX 78411.

Telephone: 512-854-4733. **Fax:** 512-855-8419.

Technical Facilities: Channel No. 3 (60-66 MHz). Authorized power: 100-kw visual, 10-kw aural. Antenna: 860-ft. above av. terrain, 899-ft. above ground, 949-ft. above sea level.

Latitude 27° 39' 29"
Longitude 97° 36' 04"

Transmitter: Near Petronilla, 15-mi. SW of Corpus Christi.

Multichannel TV Sound: Stereo only.

Satellite Earth Stations: Harris, 6.1-meter C-band; Andrew C-band; Andrew, Harris receivers.

News Services: NWS, CNN.

Ownership: McKinnon Broadcasting Co. (Group Owner).

Began Operation: May 4, 1964 on Ch. 3. Prior to transfer of control to Clinton D. McKinnon, station operated as KVDO-TV on Channel 22 from June 9, 1954 until it left the air Aug. 19, 1957 and later was granted change to Ch. 3.

Represented (sales): Katz Television.

Represented (legal): Cohn & Marks.

Represented (engineering): Jules Cohen & Associates, P.C.

Personnel:

MICHAEL D. MCKINNON, president.

MAX SKLOWER, general manager.

BILLY BROTHERTON, vice president, station & general sales manager.

JULIE PAULSEN, national sales manager.

FRED HOFFMAN, chief engineer.

ROB DEAN, news director.

JAY SANCHEZ, promotion director.

LEONARD ROPER, business manager.

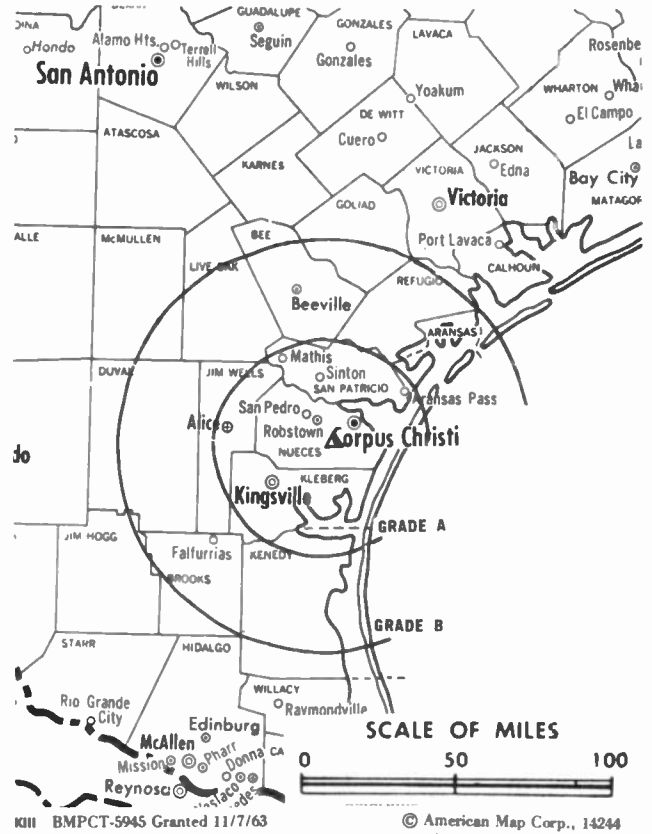
Highest 30 Sec. Rate: \$650.

NETWORK BASE HOURLY RATE: \$500.

City of License: Corpus Christi. **ADI:** Corpus Christi. **Rank:** 122.

Total Households: ©MSI Consumer Market Data as of 1/1/90. TV Homes, TV% and Circulation ©1990 Arbitron. County coverage based on Arbitron study.

Net Weekly Circulation	State County	Total Households	TV Households	%
50% & Over	TEXAS			
	Aransas	7,000	6,900	99
	Bee	8,800	8,600	98
	Brooks	2,700	2,700	98
	Duval	4,200	4,100	98
	Jim Hogg	1,800	1,700	94
	Jim Wells	12,600	12,400	98



Net Weekly Circulation	State County	Total Households	TV Households	%
50% & Over	Kenedy	200	200	100
	Kleberg	10,500	10,400	99
	Live Oak	3,500	3,400	97
	Nueces	102,800	101,700	99
	Refugio	3,000	3,000	100
	San Patricio	19,500	19,200	98
Between 25-49%	TEXAS			
	Zapata	2,800	2,700	96
Between 5-24%	TEXAS			
	Goliad	1,900	1,900	100
	Karnes	4,500	4,400	98
Totals		185,800	183,300	99
Net Weekly Circulation (1990)				162,000
Average Daily Circulation (1990)				113,300

Some 23,705 key industry people can see your message when you advertise in the **Television & Cable Factbook**

Texas—Corpus Christi

KORO
Ch. 28

Network Service: Univision.

Licensee: Telecorpus Inc., 102 N. Mesquite, Corpus Christi, TX 78401.

Studio: 102 N. Mesquite, Corpus Christi, TX 78401.

Telephone: 512-883-2823.

Technical Facilities: Channel No. 28 (554-560 MHz). Authorized power: 1459-kw max. visual, 146-kw max. aural. Antenna: 762-ft. above av. terrain, 750-ft. above ground, 820-ft. above sea level.

Latitude 27° 45' 11"
Longitude 97° 38' 14"

Transmitter: 2-mi. S of Hwy. 44 on Ch. 10 Rd., 2-mi. SE of Robstown.

Satellite Earth Station: Comtech, 10-meter.

News Service: AP.

Ownership: Telecorpus Inc.

Began Operation: April 13, 1977.

Represented (sales): Univision.

Personnel:

SERVANDO CABALLERO, general manager.
SUZEL MENDIETA, assistant station manager.
RENE BOSQUEZ, local sales manager.
JAVIER COLMENERO, news director.
FELIPE FRANCO, chief engineer.

Highest 30 Sec. Rate: \$210.

City of License: Corpus Christi. ADI: Corpus Christi. Rank: 122.

Total Households: ©MSI Consumer Market Data as of 1/1/90. TV Homes, TV% and Circulation ©1990 Arbitron. County coverage based on Arbitron study.

Net Weekly Circulation	State County	Total Households	TV Households	%
	TEXAS			
Between 5-24%	Bee	8,800	8,600	98
	Duval	4,200	4,100	98



Net Weekly Circulation	State County	Total Households	TV Households	%
Between 5-24%	Jim Wells	12,600	12,400	98
	Kleberg	10,500	10,400	99
	Nueces	102,800	101,700	99
	San Patricio	19,500	19,200	98
Totals		158,400	156,400	99
Net Weekly Circulation (1990)				23,600
Average Daily Circulation (1990)				13,300

Texas—Corpus Christi

KRIS-TV

Ch. 6

Network Service: NBC.

Licensee: Gulf Coast Broadcasting Co., Box 840, Corpus Christi, TX 78403.

Studio: 409 S. Staples St., Corpus Christi, TX 78401.

Telephone: 512-883-6511. TWX: 910-876-1442.

Technical Facilities: Channel No. 6 (82-88 MHz). Authorized power: 100-kw visual, 20-kw aural. Antenna: Circularly polarized, 954-ft. above av. terrain, 945-ft. above ground, 1007-ft. above sea level.

Latitude 27° 44' 28"
Longitude 97° 36' 08"

Transmitter: Violet Rd., 2.94-mi. S of Violet community, SW of city limits.

Multichannel TV Sound: Stereo and separate audio program.

Satellite Earth Stations: Harris, 9.1-meter Ku-band; Harris, 6.1-meter C-band; Harris, 4.1-meter Ku-band; Harris receivers.

News Service: AP.

Ownership: T. Frank Smith Jr.

Began Operation: May 25, 1956.

Represented (sales): Petry Television Inc.

Represented (legal): Nixon, Hargrave, Devans & Doyle.

Represented (engineering): Cohen, Dippell & Everist, P.C.

Personnel:

T. FRANK SMITH JR., president & general manager.

DORISE STEELE, vice president, station & program manager.

CHARLIE BRITE, general sales manager.

LISA PETERSON, national sales manager.

STEVE WEST, chief engineer.

FRED JORDAN, news director.

SUSAN M. HINES, business manager.

MANNY ALVAREZ, public service director.

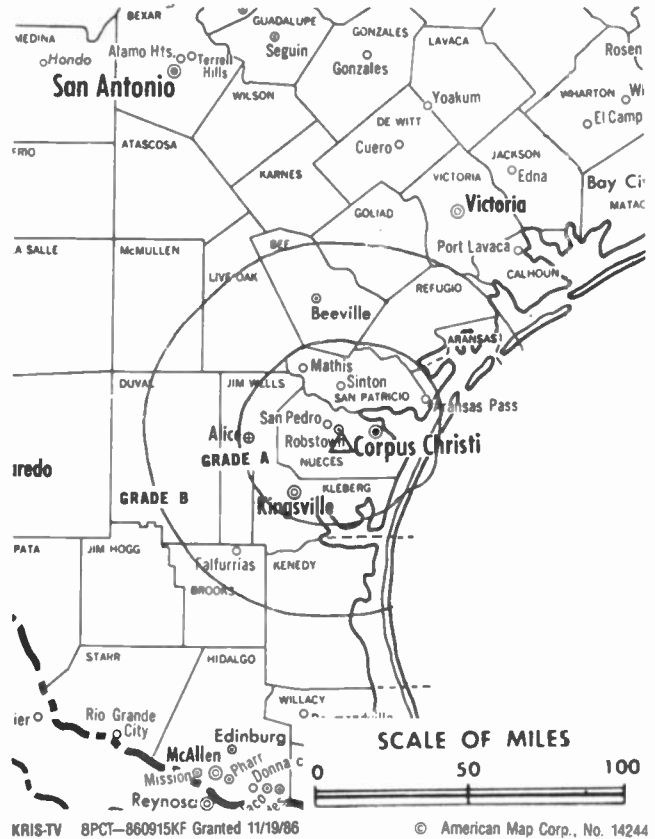
Highest 30 Sec. Rate: \$1000.

NETWORK BASE HOURLY RATE: \$600.

City of License: Corpus Christi. ADI: Corpus Christi. Rank: 122.

Total Households: ©MSI Consumer Market Data as of 1/1/90. TV Homes, TV% and Circulation ©1990 Arbitron. County coverage based on Arbitron study.

Net Weekly Circulation	State County	Total Households	TV Households	%
50% & Over	TEXAS			
	Aransas	7,000	6,900	99
	Bee	8,800	8,600	98
	Brooks	2,700	2,700	98
	Duval	4,200	4,100	98
	Jim Wells	12,600	12,400	98
	Kenedy	200	200	100
	Kleberg	10,500	10,400	99
	Live Oak	3,500	3,400	97



Net Weekly Circulation	State County	Total Households	TV Households	%
50% & Over	Nueces	102,800	101,700	99
	Refugio	3,000	3,000	100
	San Patricio	19,500	19,200	98
Between 25-49%	TEXAS			
	Jim Hogg	1,800	1,700	94
	Zapata	2,800	2,700	96
Between 5-24%	TEXAS			
	Goliad	1,900	1,900	100
	Karnes	4,500	4,400	98
Totals		185,800	183,300	99
Net Weekly Circulation (1990)				151,300
Average Daily Circulation (1990)				96,000

**NEED BROADCAST TV OR CABLE TV DATA
FROM THE FACTBOOK ON TAPE OR DISKETTE?
NEED CUSTOMIZED REPORTS?**

Call Warren Publishing's
Market Research & Data Sales Dept.

202-872-9200

Texas—Corpus Christi

KZTV

Ch. 10

(Operates satellite KVTV, Laredo, TX)

Network Service: CBS.

Licensee: K-SIX Television Inc., 301 Artesian St., Corpus Christi, TX 78401.

Studio: 301 Artesian St., Corpus Christi, TX 78401.

Mailing Address: Box TV-10, Corpus Christi, TX 78403.

Telephone: 512-883-7070. **Telex:** 910-876-1480.

Technical Facilities: Channel No. 10 (192-198 MHz). Authorized power: 316-kw visual, 47.9-kw aural. Antenna: 940-ft. above av. terrain, 982-ft. above ground, 1049-ft. above sea level.

Latitude 27° 46' 50"
Longitude 97° 38' 03"

Transmitter: State Hwy. 44, 1.7-mi. E of Robstown, TX.

Satellite Earth Stations: 4 in operation; Pirzone, RCA, Scientific-Atlanta receivers.

AM Affiliate: KSDX, 1-kw, 1230 kHz (CBS).

News Services: AP, CBS.

Ownership: K-SIX Television Inc.

Began Operation: September 30, 1956.

Represented (sales): Seitel Inc.

Personnel:

VANN M. KENNEDY, president & general manager.

BOB WHITE, station manager.

GENE LOOPER, program director.

JIM BIXLER, commercial manager.

LESTER WATERS, chief engineer.

WALTER FURLEY, news director.

ALICE BENSON, promotion director.

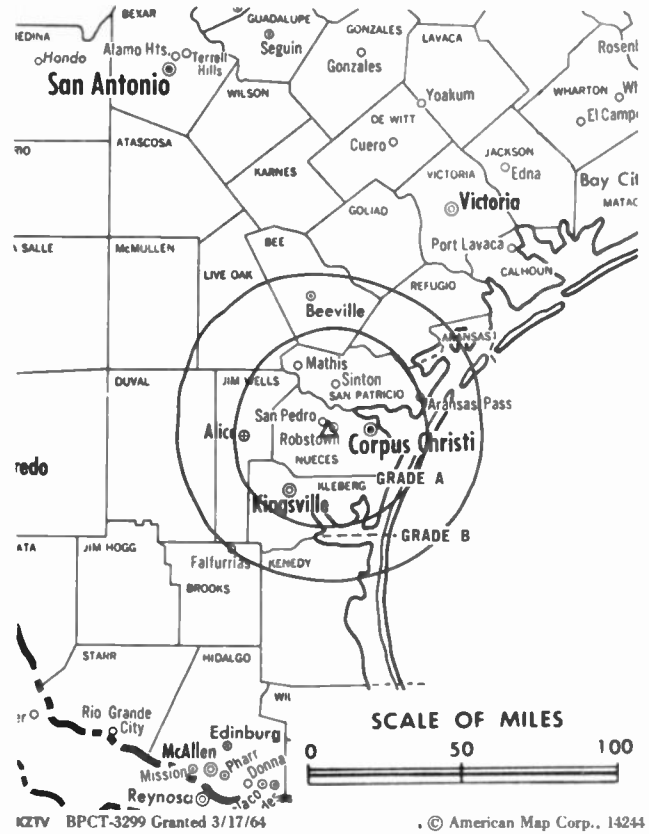
Highest 30 Sec. Rate: \$450.

NETWORK BASE HOURLY RATE: \$450.

City of License: Corpus Christi. **ADI:** Corpus Christi. **Rank:** 122.

Total Households: ©MSI Consumer Market Data as of 1/1/90. TV Homes, TV% and Circulation ©1990 Arbitron. County coverage based on Arbitron study.

Net Weekly Circulation	State County	Total Households	TV Households	%
TEXAS				
50% & Over	Aransas	7,000	6,900	99
	Bee	8,800	8,600	98
	Brooks	2,700	2,700	98
	Duval	4,200	4,100	98



Net Weekly Circulation	State County	Total Households	TV Households	%
50% & Over	Jim Hogg	1,800	1,700	94
	Jim Wells	12,600	12,400	98
	Kenedy	200	200	100
	Kleberg	10,500	10,400	99
	Live Oak	3,500	3,400	97
	Nueces	102,800	101,700	99
	Refugio	3,000	3,000	100
	San Patricio	19,500	19,200	98
Between 25-49%	TEXAS Goliad	1,900	1,900	100
	Zapata	2,800	2,700	96
Between 5-24%	TEXAS Calhoun	7,600	7,500	99
Totals		188,900	186,400	99
Net Weekly Circulation (1990)			149,100	
Average Daily Circulation (1990)			85,100	

Texas—Dallas

KDAF
Ch. 33

Network Service: Fox

Licensee: News America Television Inc., 8001 John Carpenter Freeway, Dallas, TX 75247.

Studio: 8001 John Carpenter Freeway, Dallas, TX 75247.

Telephone: 214-634-8833. **Fax:** 214-634-0435.

Technical Facilities: Channel No. 33 (584-590 MHz). Authorized power: 5000-kw max. visual, 500-kw max. aural. Antenna: 1696-ft. above av. terrain, 1501-ft. above ground, 2321-ft. above sea level.

Latitude 32° 35' 22"
Longitude 96° 58' 10"

Transmitter: Belt Line Rd., 0.81-mi. W of Cedar Hill Rd., Cedar Hill.

Satellite Earth Stations: Harris, 6.1-meter; Harris, 4.57-meter; Harris, Scientific-Atlanta receivers.

Ownership: Fox Television Stations Inc. (Group Owner).

Began Operation: September 29, 1980. Sale to present owner by Metromedia approved by FCC Nov. 14, 1985. Sale to Metromedia by Sheldon K. Turner and Nolanda Turner Hill approved by FCC Nov. 8, 1983.

Represented (sales): Petry Television Inc.

Personnel:

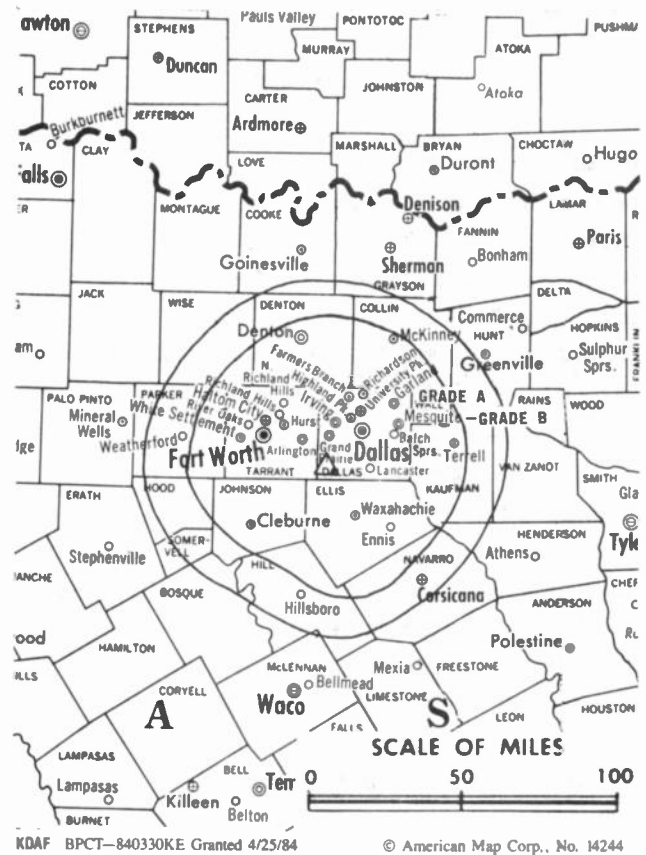
D. GAYLE BRAMMER, vice president & general manager.
KATHY SAUNDERS, vice president & general sales manager.
BILL MUNK, local sales manager.
ANDRE WOODSON, national sales manager.
JOE MAGGIO, chief engineer.
MIKE BELL, programming director.
CHARLES BIONDO, advertising & promotion manager.
SHERI GERMAIN-STAMBAUGH, business manager.
CARL CRAMER, marketing director.

Rates: On request.

City of License: Dallas. **ADI:** Dallas-Fort Worth. **Rank:** 7.

Total Households: ©MSI Consumer Market Data as of 1/1/90. TV Homes, TV% and Circulation ©1990 Arbitron. County coverage based on Arbitron study.

Net Weekly Circulation	State County	Total Households	TV Households	%
Between 25-49%	OKLAHOMA			
	Love	3,300	3,300	100
	TEXAS			
	Collin	76,200	75,400	99
	Dallas	730,400	725,600	99
	Denton	80,800	80,100	99
	Ellis	27,900	27,600	99
	Fannin	10,000	9,800	98
	Grayson	38,400	38,000	99
	Hill	10,600	10,500	99
	Hood	12,200	12,100	99
	Hunt	26,200	25,900	99
	Johnson	34,200	33,900	99
	Limestone	8,700	8,500	98
	Navarro	15,400	15,100	98
	Parker	22,700	22,500	99
	Rains	2,700	2,700	100
Rockwall	9,800	9,700	99	
Somervell	2,200	2,200	100	



Net Weekly Circulation	State County	Total Households	TV Households	%
Between 25-49%	Tarrant	425,700	422,900	99
	Van Zandt	15,800	15,500	98
	Wise	13,300	13,200	99
Between 5-24%	OKLAHOMA			
	Bryan	13,400	13,200	98
	Marshall	5,200	5,100	98
	TEXAS			
	Anderson	14,500	14,300	99
	Bosque	6,300	6,200	98
	Cooke	11,500	11,400	99
	Erath	10,300	10,200	99
	Freestone	6,500	6,400	98
	Henderson	24,300	23,900	98
Jack	2,900	2,900	100	
Kaufman	19,000	18,700	98	
Montague	7,300	7,200	99	
Palo Pinto	9,900	9,800	99	
Totals		1,697,600	1,683,800	99
Net Weekly Circulation (1990)			715,900	
Average Daily Circulation (1990)			258,700	

There is no more visible place for your advertising message than the pages of the **Television & Cable Factbook**

Texas—Dallas-Fort Worth

KDFI-TV

Ch. 27

Network Service: None, independent.

Licensee: Dallas Media Investors Corp.

Studio: 433 Regal Row, Dallas, TX 75247.

Mailing Address: Box 561427, Dallas, TX 75356.

Telephone: 214-637-2727.

Technical Facilities: Channel No. 27 (548-554 MHz). Authorized power: 5000-kw max. & 1490-kw horizontal visual, 251-kw aural. Antenna: 1690-ft. above av. terrain, 1529-ft. above ground, 2349-ft. above sea level.

Latitude 32° 35' 22"

Longitude 96° 58' 10"

Transmitter: Belt Line Rd., 0.81-mi. W of Cedar Hill Rd.

Multichannel TV Sound: Stereo only.

Satellite Earth Station: United Satellite Systems, 5-meter; M/A-Com receivers.

News Services: Southwest Newswire, UPI.

Ownership: Dallas Media Investors Corp.

Began Operation: January 26, 1981.

Represented (sales): Adam Young Inc.

Represented (legal): Dow, Lohnes & Albertson.

Personnel:

JOHN A. MCKAY, president & chief executive officer.

MARK LAMBERTI, vice president & director of broadcast operations.

DAN CORKEN, general sales manager.

JOE ZAMBARDINO, national sales manager.

RICH MARTIN, chief engineer.

KIMBERLY SUE JENKINS, promotion director.

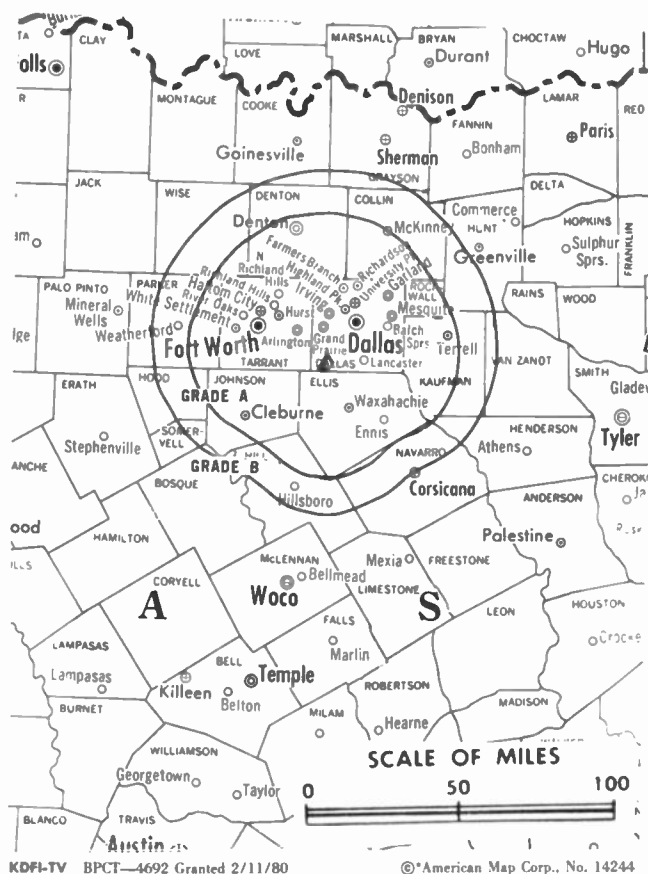
RAYMOND LUCKEY, business manager.

Rates: On request.

City of License: Dallas. ADI: Dallas-Fort Worth. Rank: 7.

Total Households: ©MSI Consumer Market Data as of 1/1/90. TV Homes, TV% and Circulation ©1990 Arbitron. County coverage based on Arbitron study.

Net Weekly Circulation	State County	Total Households	TV Households	%
Between 25-49%	TEXAS			
	Dallas	730,400	725,600	99
	Denton	80,800	80,100	99
	Ellis	27,900	27,600	99
	Fannin	10,000	9,800	98
	Henderson	24,300	23,900	98
	Hill	10,600	10,500	99
	Hood	12,200	12,100	99
	Jack	2,900	2,900	100
	Johnson	34,200	33,900	99
	Parker	22,700	22,500	99
	Rains	2,700	2,700	100
	Somervell	2,200	2,200	100



Net Weekly Circulation	State County	Total Households	TV Households	%
Between 25-49%	Tarrant	425,700	422,900	99
	Van Zandt	15,800	15,500	98
	Wise	13,300	13,200	99
Between 5-24%	OKLAHOMA			
	Love	3,300	3,300	100
	TEXAS			
	Bosque	6,300	6,200	98
	Collin	76,200	75,400	99
	Cooke	11,500	11,400	99
	Erath	10,300	10,200	99
	Grayson	38,400	38,000	99
	Hopkins	11,600	11,400	98
	Hunt	26,200	25,900	99
	Kaufman	19,000	18,700	98
	Limestone	8,700	8,500	98
	Montague	7,300	7,200	99
Navarro	15,400	15,100	98	
Palo Pinto	9,900	9,800	99	
Rockwall	9,800	9,700	99	
Wood	11,800	11,600	98	
Totals		1,681,400	1,667,800	99
Net Weekly Circulation (1990)			521,900	
Average Daily Circulation (1990)			149,000	

Texas—Dallas-Fort Worth

KDFW-TV

Ch. 4

Network Service: CBS.

Licensee: KDFW-TV Inc., 400 N. Griffin St., Dallas, TX 75202.

Studio: 400 N. Griffin St., Dallas, TX 75202.

Telephone: 214-720-4444. TWX: 910-861-4111. Fax: 214-720-3207.

Technical Facilities: Channel No. 4 (66-72 MHz). Authorized power: 100-kw visual, 20-kw aural. Antenna: 1677-ft. above av. terrain, 1496-ft. above ground, 2306-ft. above sea level.

Latitude 32° 35' 06"
Longitude 96° 58' 41"

Requests CP for change 1306-ft. above av. terrain, 1102-ft. above ground, 1929-ft. above sea level, lat. 32° 35' 17", long. 96° 58' 34". BPCT-900821KE.

Transmitter: Cedar Hill at junction of Belt Line & Mansfield Rds.

Multichannel TV Sound: Stereo only.

Satellite Earth Stations: Scientific-Atlanta, 7-meter C-band; Scientific-Atlanta, 4.6-meter C-band; Vertex, 6.1-meter; Vertex, 4.6-meter C-band; Vertex, 4.6-meter Ku-band.

News Services: AP, CBS, DataTime, HMS, NIWS, UPI.

Ownership: Times Mirror Broadcasting (Group Owner).

Began Operation: December 3, 1949. Sale to present owner by Times Herald Printing Co. along with Dallas-Times Herald, approved by FCC May 15, 1970 (Television Digest, Vol. 9:38; 10:20).

Represented (sales): Katz Television.

Represented (legal): Wilmer, Cutler & Pickering.

Represented (engineering): Lohnes & Culver.

Personnel:

JEFF ROSSER, vice president & general manager.

MIKE SECHRIST, vice president, news.

BOB BROCK, local sales manager.

RICK THOMPSON, national sales manager.

WARREN FARRAR, chief engineer.

JOE BELL, program director.

ED DELANEY, promotion director.

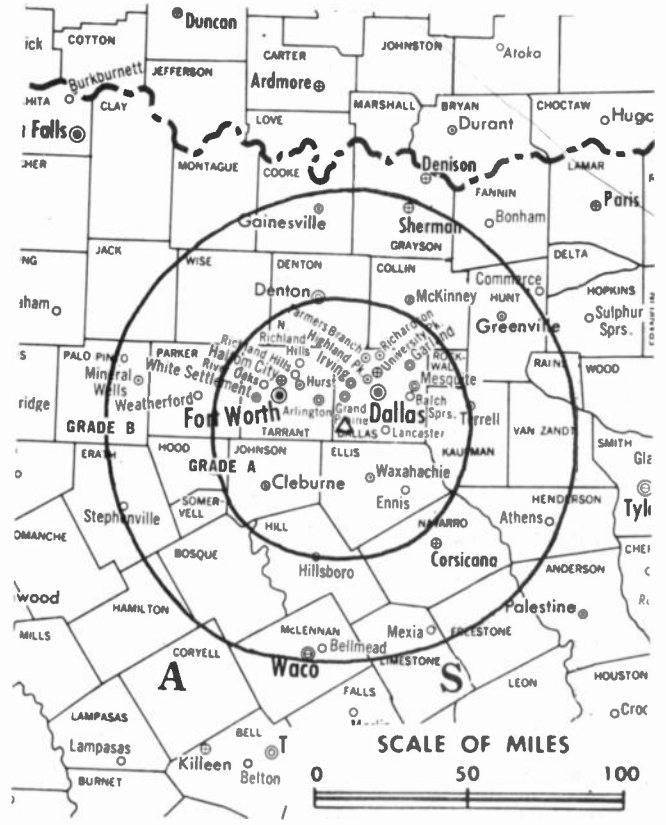
ANN ROLLINS, business manager.

Rates: On request.

City of License: Dallas. ADI: Dallas-Fort Worth. Rank: 7.

Total Households: ©MSI Consumer Market Data as of 1/1/90. TV Homes, TV% and Circulation ©1990 Arbitron. County coverage based on Arbitron study.

Net Weekly Circulation	State County	Total Households	TV Households Households	%
TEXAS				
50% & Over	Anderson	14,500	14,300	99
	Bosque	6,300	6,200	98
	Collin	76,200	75,400	99
	Cooke	11,500	11,400	99
	Dallas	730,400	725,600	99
	Delta	1,800	1,800	100
	Denton	80,800	80,100	99
	Ellis	27,900	27,600	99
	Erath	10,300	10,200	99
	Fannin	10,000	9,800	98
	Franklin	3,200	3,100	97
	Freestone	6,500	6,400	98
	Grayson	38,400	38,000	99
	Hamilton	3,600	3,500	97
	Henderson	24,300	23,900	98
	Hill	10,600	10,500	99
	Hood	12,200	12,100	99



KDFW-TV BPCT-881130KF Granted 1/31/89 © American Map Corp. No. 14244

Net Weekly Circulation	State County	Total Households	TV Households Households	%
50% & Over	Hopkins	11,600	11,400	98
	Hunt	26,200	25,900	99
	Johnson	34,200	33,900	99
	Kaufman	19,000	18,700	98
	Lamar	17,200	16,700	97
	Mills	1,800	1,800	100
	Navarro	15,400	15,100	98
	Palo Pinto	9,900	9,800	99
	Parker	22,700	22,500	99
	Rains	2,700	2,700	100
	Rockwall	9,800	9,700	99
	Smith	58,200	57,500	99
	Somervell	2,200	2,200	100
	Tarrant	425,700	422,900	99
	Van Zandt	15,800	15,500	98
	Wise	13,300	13,200	99
Wood	11,800	11,600	98	

Between 25-49%	OKLAHOMA			
	Love	3,300	3,300	100
	TEXAS			
	Cherokee	15,600	15,300	98
	Comanche	5,000	4,900	98
	Jack	2,900	2,900	100
	Limestone	8,700	8,500	98
	Mc Lennan	71,000	70,400	99
	Montague	7,300	7,200	99
	Red River	6,100	5,900	97
Young	8,000	7,900	99	

(Continued on page A-1153)

Totals	2,043,900	2,024,700	99
Net Weekly Circulation (1990)			1,543,400
Average Daily Circulation (1990)			818,000

Texas—Dallas

KDTX-TV

Ch. 58

Network Service: Trinity Bcstg. Network.

Licensee: Trinity Bcstg. of Texas Inc., 1360 W. Belt Line Rd., Cedar Hill, TX 75104.

Studio: 2823 W. Irving Blvd., Irving, TX 75061.

Telephone: 214-291-9900.

Technical Facilities: Channel No. 58 (734-740 MHz). Authorized power: 5000-kw max. visual, 500-kw max. aural. Antenna: 1437-ft. above av. terrain, 1241-ft. above ground, 2061-ft. above sea level.

Latitude 32° 35' 22"
Longitude 96° 58' 10"

Transmitter: Belt Line Rd., 0.8-mi. W of Cedar Hill.

Multichannel TV Sound: Stereo only.

Satellite Earth Stations: Dalsat, 9.2-meter; Scientific-Atlanta, 7-meter; Wagner receivers.

Ownership: Trinity Broadcasting Network Inc. (Group Owner).

Began Operation: February 9, 1987.

Represented (legal): May & Dunne, Chartered.

Represented (engineering): du Treil, Lundin & Rackley.

Personnel:

PHIL CROUCH, station manager.

STEVE FJORDBAK, production manager.

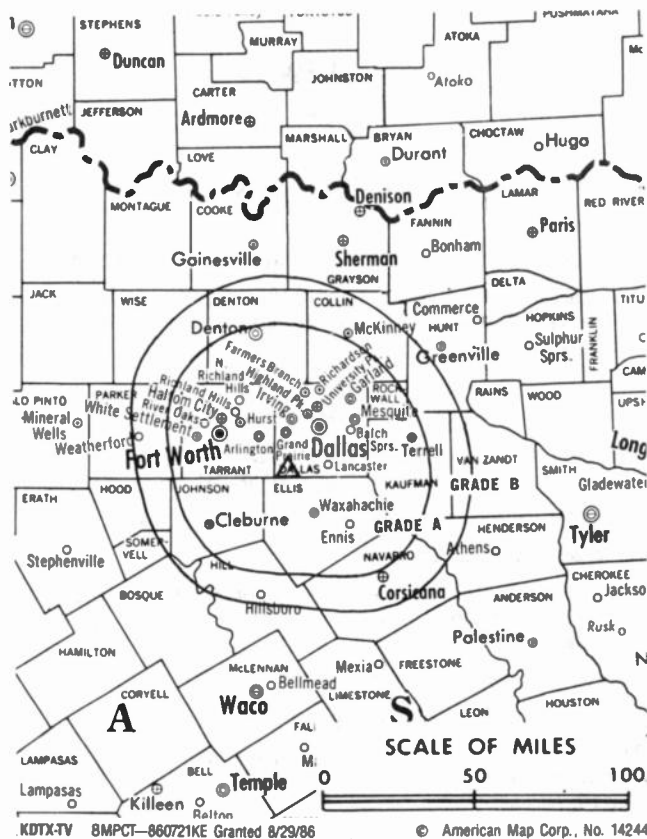
DANA HOOPER, public affairs director.

JAN IRBY, promotion director.

Highest 30 Sec. Rate: \$95.

City of License: Dallas. ADI: Dallas-Fort Worth. Rank: 7.

Total Households: ©MSI Consumer Market Data as of 1/1/90. TV Homes, TV% and Circulation ©1990 Arbitron. County coverage based on Arbitron study.



Net Weekly Circulation	State County	Total Households	TV Households	%
	TEXAS			
Between 5-24%	Ellis	27,900	27,600	99
	Hopkins	11,600	11,400	98
	Hunt	26,200	25,900	99
	Johnson	34,200	33,900	99
Totals		99,900	98,800	99
Net Weekly Circulation (1990)				51,600
Average Daily Circulation (1990)				21,100

Texas—Fort Worth-Dallas

KFWD
Ch. 52

Network Service: Telemundo.

Licensee: Interspan Communications, 1720 Regal Row, Suite 240, Dallas, TX 75235.

Studio: 1720 Regal Row, Suite 240, Dallas, TX 75235.

Telephone: 214-263-8137. **Fax:** 214-637-4930.

Technical Facilities: Channel No. 52 (698-704 MHz). Authorized power: 5000-kw max. visual. Antenna: 1076-ft. above av. terrain, 1053-ft. above ground, 1680-ft. above sea level.

Latitude	32°	45'	01"
Longitude	97°	16'	07"

Transmitter: Near 3900 Barnett St., Fort Worth.

Ownership: HIC Broadcasting Partner, 75%; Ronald Ulloa, 25%.

Began Operation: September 1, 1988.

Represented (legal): Paul, Hastings, Janofsky & Walker.

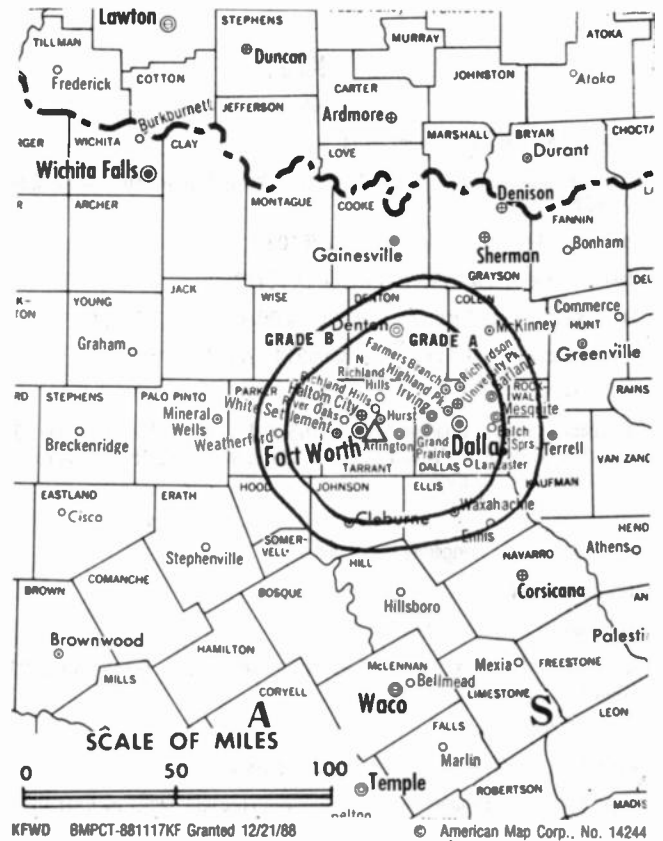
Represented (engineering): Silliman & Silliman.

Personnel:

ARTHUR GRAY, station manager.
CERISE CARTER, local sales manager.
LOLLY BRIANO, promotion director.
BILL WISE, chief engineer.

Rates: On request.

Arbitron Date: Not available.



City of License: Fort Worth. ADI: Dallas-Fort Worth. Rank: 7.

Texas—Fort Worth-Dallas

KTVT

Ch. 11

Network Service: None, independent.

Licensee: Gaylord Broadcasting Co., 10111 North Central Expressway, Dallas, TX 75231.

Studio: 5233 Bridge St., Fort Worth, TX 76103.

Mailing Address: Box 2495, Fort Worth, TX 76113.

Dallas Sales Office: Suite 170, 12222 Merit Drive, Dallas, TX 75251.

Telephones: 817-451-1111, Fort Worth; 214-770-4411, Dallas.

Fax: 817-457-1897.

Technical Facilities: Channel No. 11 (198-204 MHz). Authorized power: 316-kw visual, 31.6-kw aural. Antenna: 1669-ft. above av. terrain, 1553-ft. above ground, 2349-ft. above sea level.

Latitude 32° 34' 43"
Longitude 96° 57' 12"

Transmitter: Approx. 0.7-mi. S of Cedar Hill, TX.

Multichannel TV Sound: Stereo only.

Satellite Earth Stations: Harris, 6.1-meter C-band; Harris, 4.7-meter C-band; Harris, 3-meter C-band; Vertex receivers.

News Service: AP.

Ownership: Gaylord Broadcasting Co. (Group Owner).

Began Operation: September 11, 1955. Sale to present owner by NAFI Telecasting approved Aug. 1, 1962 (Television Digest, Vol. 2:11, 32). Sale to NAFI Telecasting by Texas State Network approved July 27, 1960 by FCC (Vol. 16:21, 31).

Represented (sales): MMT Sales Inc.

Represented (legal): Reed, Smith, Shaw & McClay.

Represented (engineering): A. D. Ring & Associates, P.C.

Personnel:

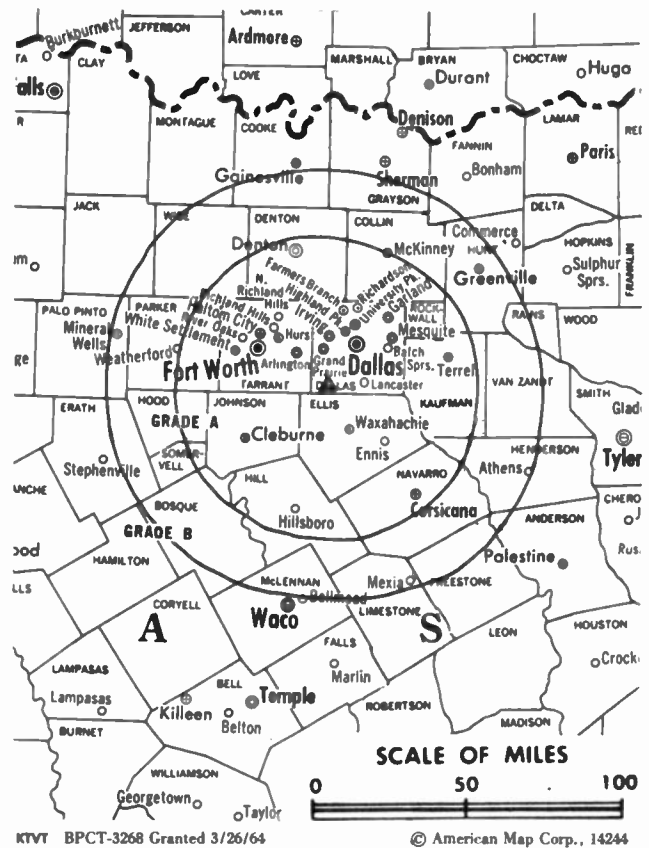
E. D. TRIMBLE, executive vice president & general manager.
JOHN DeROCHE, director of sales.
BRIAN JONES, local sales manager, Dallas.
DONNA COOMER, local sales manager, Fort Worth.
PAUL HASTABA, national sales manager.
BILL MAPLES, national sales manager.
JIM HOLLAND, news director.
KEN FOOTE, program director.
BARRY SMITH, promotion director.
ED CUELLAR, business manager.
TOM DANIELS, chief engineer.

Highest 30 Sec. Rate: \$6000.

City of License: Fort Worth. ADI: Dallas-Fort Worth. Rank: 7.

Total Households: ©MSI Consumer Market Data as of 1/1/90. TV Homes, TV% and Circulation ©1990 Arbitron. County coverage based on Arbitron study.

Net Weekly Circulation	State County	Total Households	TV Households	%
TEXAS				
50% & Over	Anderson	14,500	14,300	99
	Collin	76,200	75,400	99
	Dallas	730,400	725,600	99
	Denton	80,800	80,100	99
	Ellis	27,900	27,600	99
	Fannin	10,000	9,800	98
	Freestone	6,500	6,400	98
	Henderson	24,300	23,900	98
	Hill	10,600	10,500	99
	Hood	12,200	12,100	99
	Hunt	26,200	25,900	99
	Jack	2,900	2,900	100



Net Weekly Circulation	State County	Total Households	TV Households	%
50% & Over	Johnson	34,200	33,900	99
	Kaufman	19,000	18,700	98
	Lamar	17,200	16,700	97
	Mills	1,800	1,800	100
	Navarro	15,400	15,100	98
	Parker	22,700	22,500	99
	Rains	2,700	2,700	100
	Rockwall	9,800	9,700	99
	Somervell	2,200	2,200	100
	Tarrant	425,700	422,900	99
	Van Zandt	15,800	15,500	98
	Wise	13,300	13,200	99
	Wood	11,800	11,600	98
Young	8,000	7,900	99	

Between 25-49%	ARKANSAS			
	Little River	5,100	5,000	98
	OKLAHOMA			
	Bryan	13,400	13,200	98
	Carter	18,000	17,800	99
	Choctaw	6,100	5,900	97
	Comanche	38,900	38,600	99
	Greer	2,900	2,800	97
	Harmon	1,700	1,700	100
	Jackson	11,000	10,900	99
Kiowa	5,100	5,000	98	
Love	3,300	3,300	100	
Mc Curtain	13,000	12,700	98	
Washington	17,900	17,800	99	

(Continued on page A-1153)

Totals	3,920,600	3,880,600	99
Net Weekly Circulation (1990)			1,557,700
Average Daily Circulation (1990)			600,400

Texas—Fort Worth-Dallas

KTXA

Ch. 21

Network Service: None, independent.

Licensee: TVX of Fort Worth-Dallas Inc., 5501 Greenwich Rd., Suite 275, Virginia Beach, VA 23462.

Studio: 1712 E. Randol Mill Rd., Arlington, TX 76011.

Telephone: 817-265-2100. TWX: 910-890-5151. Fax: 817-265-5949.

Technical Facilities: Channel No. 21 (512-518 MHz). Authorized power: 5000-kw max. & 1740-kw horizontal visual, 500-kw max. & 174-kw horizontal aural. Antenna: 1690-ft. above av. terrain, 1529-ft. above ground, 2349-ft. above sea level.

Latitude 32° 35' 22"
Longitude 96° 58' 10"

Transmitter: 1360-A W. Belt Line Rd., Cedar Hill.

Satellite Earth Stations: Harris, 6.1-meter C-band; Harris, 3-meter C-band; Vertex, 4.6-meter Ku-band; Harris, Vertex receivers.

Ownership: TVX Broadcast Group (Group Owner).

Began Operation: January 4, 1981. Sale to present owners by Taft Television & Radio Co. Inc. approved by FCC Feb. 20, 1987 (Television Digest, Vol. 27:9, 14, 15). Sale to Taft by Gulf Broadcast Group approved by FCC May 30, 1985 (Vol. 25:5, 20, 22). Sale to Gulf by Sidney L. Schlenker, J. Livingston Kosberg, et al., approved Dec. 11, 1984 (Vol. 24:23, 53).

Represented (sales): Seltel Inc.

Represented (legal): Leventhal, Senter & Lerman.

Represented (engineering): du Treil, Lundin & Rackey.

Personnel:

DIRK M. BRINKERHOFF, vice president & general manager.

MIKE DUNLOP, general sales manager.

LINDA DANNA, local sales manager.

GREG PITTMAN, national sales manager.

GEORGE DELACERDA, chief engineer.

TAMMY SALINAS, program manager.

SUE STUECHELI, business manager.

RICK DAVEY, production/operations manager.

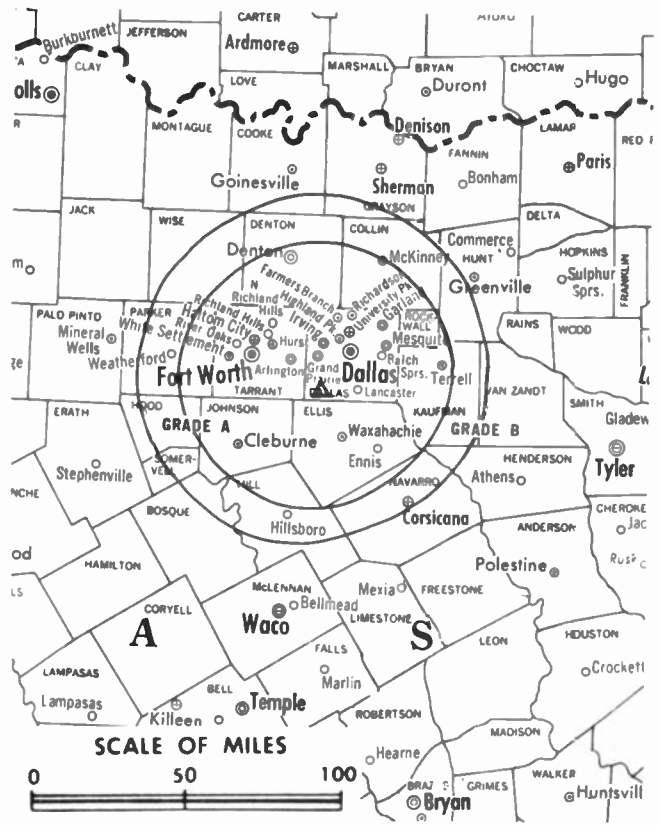
PAT O'CONNOR, traffic manager.

Highest 30 Sec. Rate: \$3000.

City of License: Arlington. ADI: Dallas-Fort Worth. Rank: 7.

Total Households: ©MSI Consumer Market Data as of 1/1/90. TV Homes, TV% and Circulation ©1990 Arbitron. County coverage based on Arbitron study.

Net Weekly Circulation	State County	Total Households	TV Households	%
50% & Over	TEXAS			
	Dallas	730,400	725,600	99
	Ellis	27,900	27,600	99
	Rockwall	9,800	9,700	99
	Somervell	2,200	2,200	100
	Tarrant	425,700	422,900	99
Wise	13,300	13,200	99	
Between 25-49%	TEXAS			
	Bosque	6,300	6,200	98
	Collin	76,200	75,400	99
	Cooke	11,500	11,400	99
	Denton	80,800	80,100	99



KTXA BPCT-4962 Granted 3/31/80 © American Map Corp., 14244

Net Weekly Circulation	State County	Total Households	TV Households	%
Between 25-49%	Erath	10,300	10,200	99
	Fannin	10,000	9,800	98
	Freestone	6,500	6,400	98
	Grayson	38,400	38,000	99
	Henderson	24,300	23,900	98
	Hill	10,600	10,500	99
	Hood	12,200	12,100	99
	Jack	2,900	2,900	100
	Johnson	34,200	33,900	99
	Kaufman	19,000	18,700	98
	Montague	7,300	7,200	99
	Navarro	15,400	15,100	98
	Palo Pinto	9,900	9,800	99
	Parker	22,700	22,500	99
Rains	2,700	2,700	100	
Van Zandt	15,800	15,500	98	
Between 5-24%	OKLAHOMA			
	Bryan	13,400	13,200	98
	Love	3,300	3,300	100
	TEXAS			
	Delta	1,800	1,800	100
Hamilton	3,600	3,500	97	
Hunt	26,200	25,900	99	
Limestone	8,700	8,500	98	
Totals		1,683,300	1,669,700	99
Net Weekly Circulation (1990)				751,000
Average Daily Circulation (1990)				363,600

Texas—Fort Worth-Dallas

KXAS-TV

Ch. 5

Network Service: NBC.

Licensee: North Texas Broadcasting Corp., 3900 Barnett St., Fort Worth, TX 76103.

Studio: 3900 Barnett St., Fort Worth, TX 76103.

Mailing Address: Box 1780, Fort Worth, TX 76101.

Telephone: 817-429-1550. TWX: 910-893-5070. Fax: 817-531-0162.

Technical Facilities: Channel No. 5 (76-82 MHz). Authorized power: 100-kw visual, 20-kw aural. Antenna: 1686-ft. above av. terrain, 1496-ft. above ground, 2306-ft. above sea level.

Latitude 32° 35' 15"
Longitude 96° 57' 59"

Transmitter: 1.12-mi. W of Belt Line Rd. & Rte. 67 intersection, Cedar Hill.

News Services: AP, NBC, UPI.

Ownership: LIN Television Corp. (Group Owner).

Began Operation: September 29, 1948. Sale to present owner by Carter Publications Inc. (Fort Worth Star-Telegram) approved by FCC May 13, 1974 (Television Digest, Vol. 13:2; 14:19).

Represented (sales): Blair Television.

Represented (legal): Koteen & Naftalin.

Personnel:

FRANK O'NEIL, president & general manager.

PATTY PARKER, general sales manager.

TEANSIE GARFIELD, national sales manager.

KEN WATERMAN, national sales manager.

BILL SCHOCK, engineering director.

STUART KELLOGG, news director.

BRIAN HOCKER, director, administration & programming.

ANNETTE HERRMAN, director of advertising & promotion.

CHUCK BAKER, director of community affairs.

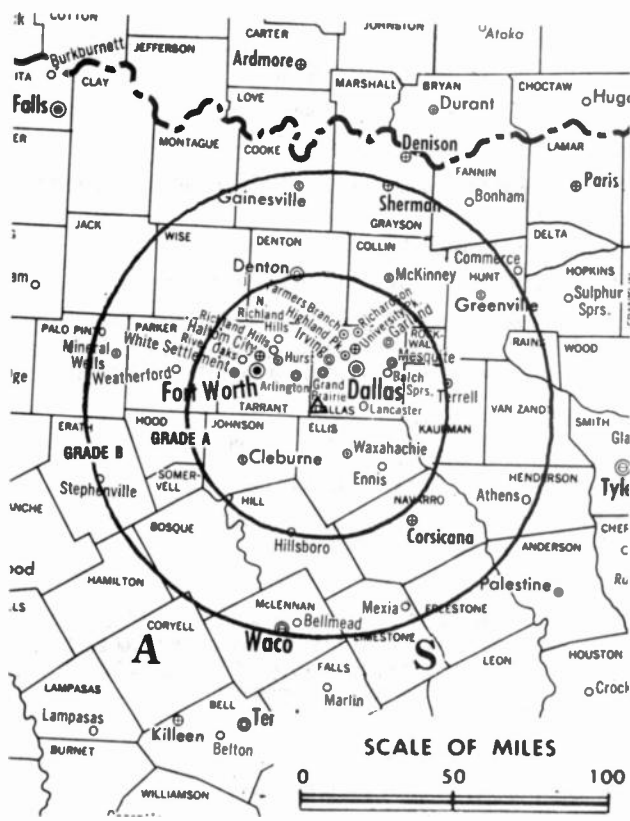
BILL KELLEY, operations director.

Rates: On request.

City of License: Fort Worth. ADI: Dallas-Fort Worth. Rank: 7.

Total Households: ©MSI Consumer Market Data as of 1/1/90. TV Homes, TV% and Circulation ©1990 Arbitron. County coverage based on Arbitron study.

Net Weekly Circulation	State County	Total Households	TV Households	%
50% & Over	TEXAS			
	Anderson	14,500	14,300	99
	Bosque	6,300	6,200	98
	Collin	76,200	75,400	99
	Cooke	11,500	11,400	99
	Dallas	730,400	725,600	99
	Delta	1,800	1,800	100
	Denton	80,800	80,100	99
	Ellis	27,900	27,600	99
	Erath	10,300	10,200	99
	Fannin	10,000	9,800	98
	Freestone	6,500	6,400	98
	Grayson	38,400	38,000	99
	Hamilton	3,600	3,500	97
	Henderson	24,300	23,900	98
	Hill	10,600	10,500	99
	Hood	12,200	12,100	99
	Hopkins	11,600	11,400	98
	Hunt	26,200	25,900	99
	Johnson	34,200	33,900	99
	Kaufman	19,000	18,700	98
Lamar	17,200	16,700	97	
Limestone	8,700	8,500	98	
Navarro	15,400	15,100	98	
Palo Pinto	9,900	9,800	99	



KXAS-TV BPCT-890124KM Granted 3/20/89 © American Map Corp., No. 14244

Net Weekly Circulation	State County	Total Households	TV Households	%
50% & Over	Parker	22,700	22,500	99
	Rains	2,700	2,700	100
	Rockwall	9,800	9,700	99
	Smith	58,200	57,500	99
	Somervell	2,200	2,200	100
	Tarrant	425,700	422,900	99
	Van Zandt	15,800	15,500	98
	Wise	13,300	13,200	99
Wood	11,800	11,600	98	
Between 25-49%	OKLAHOMA			
	Bryan	13,400	13,200	98
	Choctaw	6,100	5,900	97
	Love	3,300	3,300	100
	Marshall	5,200	5,100	98
Between 5-24%	TEXAS			
	Cherokee	15,600	15,300	98
	Comanche	5,000	4,900	98
	Franklin	3,200	3,100	97
	Jack	2,900	2,900	100
	Montague	7,300	7,200	99
	Red River	6,100	5,900	97
	Stephens	4,300	4,200	98
	Young	8,000	7,900	99
	Camp	4,200	4,100	98
Eastland	7,900	7,800	99	
Gregg	42,100	41,600	99	
Houston	8,700	8,500	98	
Leon	5,500	5,300	96	
McLennan	71,000	70,400	99	
Titus	9,100	9,000	99	
Upshur	12,200	12,000	98	
Totals		2,010,800	1,992,200	99
Net Weekly Circulation (1990)				1,552,000
Average Daily Circulation (1990)				872,200

Texas—Dallas-Fort Worth

KXTX-TV

Ch. 39

Network Service: None, independent.

Licensee: CBN Continental Broadcasting Network Inc., CBN Center, Virginia Beach, VA 23463.

Studio: 3900 Harry Hines Blvd., Dallas, TX 75219.

Telephone: 214-521-3900. TWX: 910-240-8075. Fax: 214-522-8311.

Technical Facilities: Channel No. 39 (620-626 MHz). Authorized power: 4508-kw max. & 2480-kw horizontal visual, 450.8-kw max. & 248-kw horizontal aural. Antenna: 1679-ft. above av. terrain, 1520-ft. above ground, 2334-ft. above sea level.

Latitude 32° 35' 07"
Longitude 96° 58' 06"

Transmitter: 1200 W. Belt Line Rd., Cedar Hill.

Satellite Earth Stations: Scientific-Atlanta, 10-meter C-band; Scientific-Atlanta, 3-meter Ku & C-band; Scientific-Atlanta receivers.

News Service: UPI.

Ownership: CBN Continental Broadcasting Network Inc.

Began Operation: February 5, 1968 as KDTV. Donation to present owner by Doubleday Bcstg. Co. approved by FCC Nov. 9, 1973. Following transfer Christian Bcstg. switched to Ch. 39 from Ch. 33 which went dark. Proposed sale to Family Group Bcstg. (Ian N. Wheeler, et al.) dismissed Nov. 24, 1986.

Represented (sales): Harrington, Righter & Parsons Inc.

Represented (legal): Fisher, Wayland, Cooper & Leader.

Personnel:

MICHAEL CARTER, vice president & general manager.

PERRY SOOK, general sales manager.

PATTIE CARTER, local sales manager.

GEORGE BECKER, national sales manager.

DEBBIE MURPHY, regional sales manager.

HAROLD NASH, chief engineer.

KARIN HOYER, news & public affairs director.

NELSON FLANAGAN, program & promotion director.

LARRY BROWN, business manager.

DENNIS BRUNS, production manager.

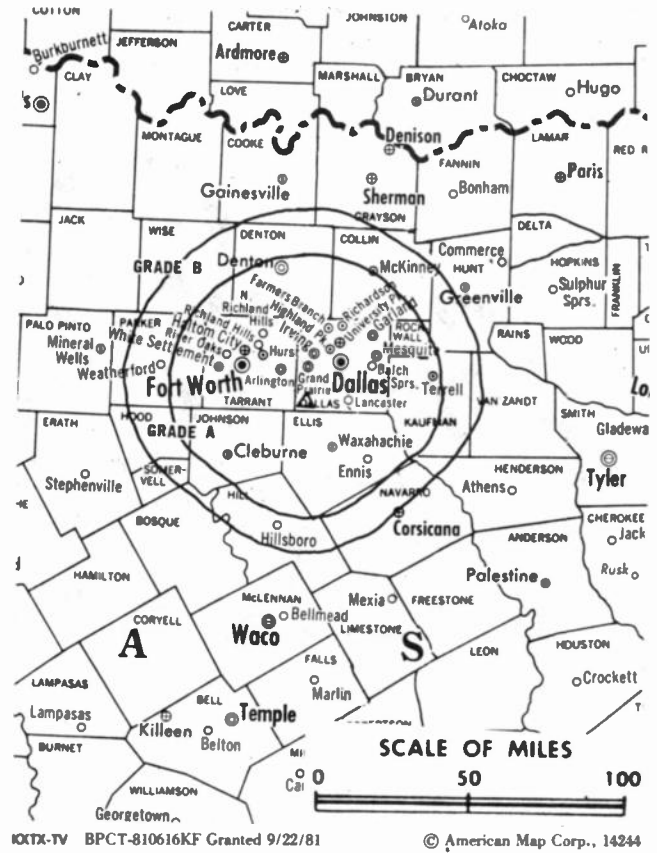
JEFF SERIO, retail sales manager.

Highest 30 Sec. Rate: \$2000.

City of License: Dallas. ADI: Dallas-Fort Worth. Rank: 7.

Total Households: ©MSI Consumer Market Data as of 1/1/90. TV Homes, TV% and Circulation ©1990 Arbitron. County coverage based on Arbitron study.

Net Weekly Circulation	State County	Total Households	TV Households	%
50% & Over	TEXAS			
	Erath	10,300	10,200	99
	Hill	10,600	10,500	99
	Hopkins	11,600	11,400	98
Between 25-49%	ARKANSAS			
	Lee	5,100	5,000	98
	Morroe	4,500	4,400	98
	OKLAHOMA			
	Love	3,300	3,300	100
	TEXAS			
	Cooke	11,500	11,400	99
	Dallas	730,400	725,600	99
	Denton	80,800	80,100	99
	Ellis	27,900	27,600	99
	Henderson	24,300	23,900	98
	Hood	12,200	12,100	99
Hunt	26,200	25,900	99	
Johnson	34,200	33,900	99	
Kaufman	19,000	18,700	98	
Mc Lennan	71,000	70,400	99	



Net Weekly Circulation	State County	Total Households	TV Households	%
Between 25-49%	Montague	7,300	7,200	99
	Palo Pinto	9,900	9,800	99
	Parker	22,700	22,500	99
	Rains	2,700	2,700	100
	Rockwall	9,800	9,700	99
	Somervell	2,200	2,200	100
	Stephens	4,300	4,200	98
	Tarrant	425,700	422,900	99
	Van Zandt	15,800	15,500	98
	Wise	13,300	13,200	99
	Wood	11,800	11,600	98
	Young	8,000	7,900	99
	Between 5-24%	ARKANSAS		
Cross		6,800	6,700	99
Garland		32,900	32,400	98
Hempstead		8,600	8,400	98
Jefferson		31,100	30,700	99
Ouachita		13,000	12,800	98
St Francis		9,900	9,700	98
OKLAHOMA				
Carter	18,000	17,800	99	
Marshall	5,200	5,100	98	
TEXAS				
Anderson	14,500	14,300	99	
Bosque	6,300	6,200	98	
Cherokee	15,600	15,300	98	
Collin	76,200	75,400	99	
Falls	7,200	7,100	99	
Fannin	10,000	9,800	98	
(Continued on page A-1154)				
Totals		2,174,000	2,154,000	99
Net Weekly Circulation (1990)			599,700	
Average Daily Circulation (1990)			193,300	

WFAA-TV
Ch. 8



Network Service: ABC.

Licensee: WFAA Television Inc., Communications Center, 606 Young St., Dallas, TX 75202-4810.

Studio: Communications Center, Dallas, TX 75202-4810.

Telephone: 214-748-9631. TWX: 214-899-8413. Fax: 214-977-6268.

Technical Facilities: Channel No. 8 (180-186 MHz). Authorized power: 316-kw visual, 31.6-kw aural. Antenna: Circularly polarized, 1680-ft. above av. terrain, 1499-ft. above ground, 2349-ft. above sea level.

Latitude 32° 35' 06"
Longitude 96° 58' 41"

Transmitter: to 1590 W. Belt Line Rd., 0.5-mi. W of Cedar Hill.

Multichannel TV Sound: Stereo and separate audio program.

Satellite Earth Stations: Scientific-Atlanta 7-meter C-band; 5.5-meter Ku-band; Scientific-Atlanta receivers.

News Services: ABC, AP, CNN, UPI.

Ownership: A. H. Belo Corp. Broadcast Division (Group Owner).

Began Operation: September 17, 1949 as KBTW. Sold to present owner February 1950 (Television Digest, Vol. 6:4, 11).

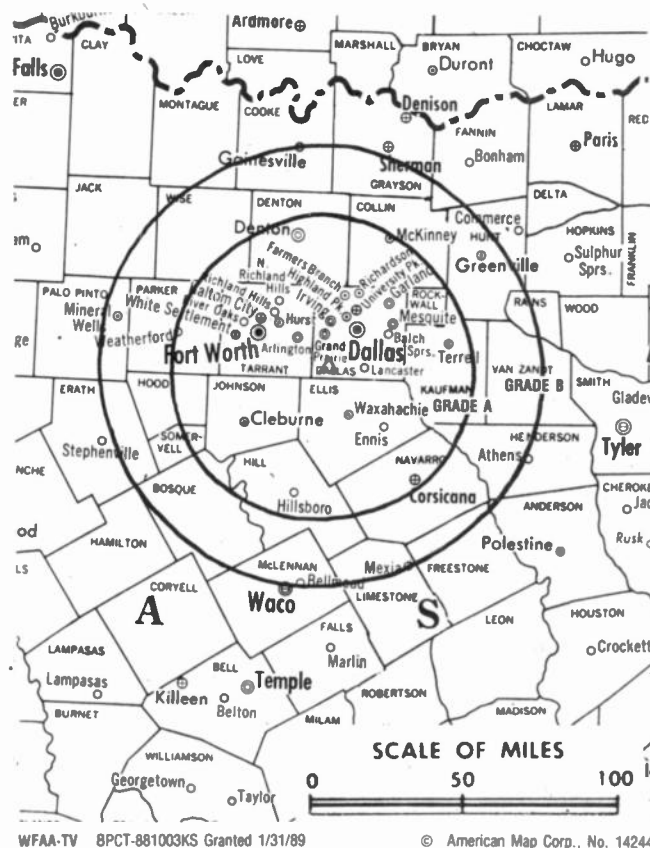
Represented (sales): TeleRep Inc.

Represented (legal): Dow, Lohnes & Albertson.

Represented (engineering): Jules Cohen & Associates, P.C.

Personnel:

- DAVID T. LANE, president & general manager.
- BUFF PARHAM, general sales manager.
- JOHN RIZZUTI, local sales manager.
- KATHY CLEMENTS-HILL, national sales manager.
- BEAVEN ELS, chief engineer.
- JOHN MILLER, news director.
- MICHAEL GRANT, executive director, programming & creative services.
- GAYLE ALLEN, promotion manager.
- KAYE O'LEARY, financial manager.
- CLYDE CHAPPELL, production manager.
- JOHN IRVIN, executive director of administration.
- ALLAN BEUTLER, design director.
- DEBBIE JOHNSTON, business manager, creative services.



Rates: On request.

NETWORK BASE HOURLY RATE: \$2650.

City of License: Dallas. ADI: Dallas-Fort Worth. Rank: 7.

Total Households: ©MSI Consumer Market Data as of 1/1/90. TV Homes, TV% and Circulation ©1990 Arbitron. County coverage based on Arbitron study.

Net Weekly Circulation	State County	Total Households	TV Households	%
TEXAS				
50% & Over	Bosque	6,300	6,200	98
	Brown	14,100	13,800	98
	Collin	76,200	75,400	99
	Cooke	11,500	11,400	99
	Crockett	1,600	1,600	100
	Dallas	730,400	725,600	99
	Delta	1,800	1,800	100
	Denton	80,800	80,100	99
	Ellis	27,900	27,600	99
	Erath	10,300	10,200	99
	Fannin	10,000	9,800	98
	Freestone	6,500	6,400	98
	Grayson	38,400	38,000	99
	Hamilton	3,600	3,500	97
	Henderson	24,300	23,900	98
	Hill	10,600	10,500	99
	Hood	12,200	12,100	99
	Hopkins	11,600	11,400	98
	Hurt	26,200	25,900	99
	Jack	2,900	2,900	100
	Johnson	34,200	33,900	99
	Kaufman	19,000	18,700	98

(Continued on page A-1155)

Totals	2,215,900	2,195,400	99
Net Weekly Circulation (1990)			1,709,000
Average Daily Circulation (1990)			1,066,700

Texas—El Paso

KCIK
Ch. 14

Network Service: Fox.

Licensee: KCIK-TV Inc., 3100 N. Stanton St., El Paso, TX 79902.

Studio: 3100 N. Stanton St., El Paso, TX 79902.

Telephone: 915-533-1414.

Technical Facilities: Channel No. 14 (470-476 MHz). Authorized power: 402-kw max. & 214-kw horizontal visual, 21.4-kw horizontal aural. Antenna: 1980-ft. above av. terrain, 366-ft. above ground, 6114-ft. above sea level.

Latitude 31° 48' 55"
Longitude 106° 29' 20"

Transmitter: Approx. 3.9-mi. NNW of County Courthouse, El Paso.

Satellite Earth Stations: Microdyne, 4.5-meter Ku-band; Prodelin, 4.5-meter C-band; Weatherscan, 4-meter C-band; Prodelin, 3.9-meter C-band; Gardiner, M/A-Corn, Microdyne receivers.

Ownership: KCIK-TV Inc.

Began Operation: August 1, 1979. Sale to Santa Fe Communications & DeRance Foundation by Cristo Rey Corp. approved by FCC April 20, 1983. Sale to present owners granted June 17, 1988; consummated Aug. 1988.

Represented (sales): Petry Television Inc.

Represented (legal): Robb & Henning.

Personnel:

DON CAPARIS, president & general manager.

LARRY PEPIN, station & business manager.

HELEN BARRY, national sales manager.

CURTIS KEMP, chief engineer.

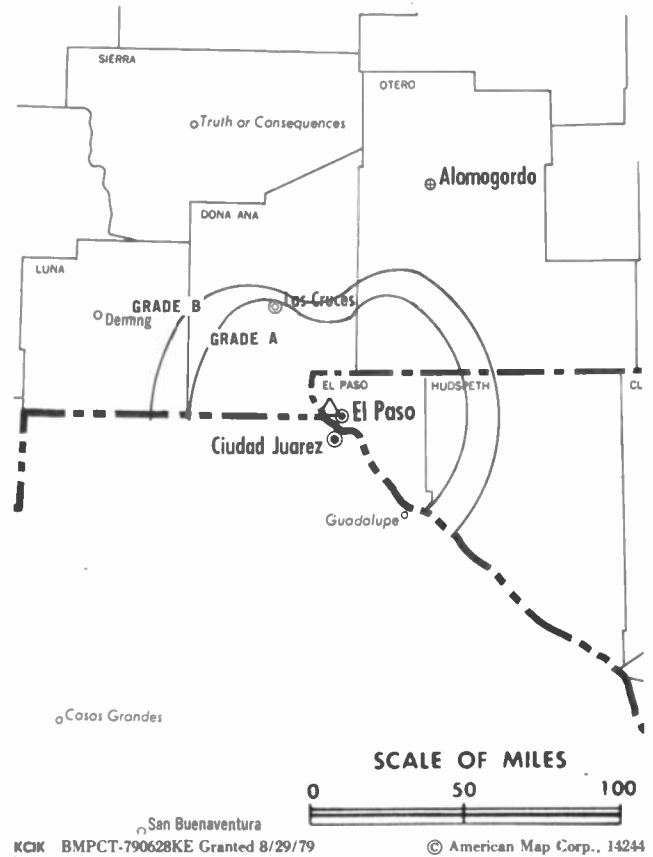
REBECCA BENSON, promotion & marketing director.

Rates: On request.

City of License: El Paso. ADI: El Paso. Rank: 104.

Total Households: ©MSI Consumer Market Data as of 1/1/90. TV Homes, TV% and Circulation ©1990 Arbitron. County coverage based on Arbitron study.

Net Weekly Circulation	State County	Total Households	TV Households	%
50% & Over	NEW MEXICO Dona Ana	45,700	44,300	97



Net Weekly Circulation	State County	Total Households	TV Households	%
50% & Over	TEXAS El Paso	175,400	174,100	99
	NEW MEXICO Luna	6,600	6,400	97
Between 5-24%	Otero	18,000	17,600	98
	TEXAS Hudspeth	1,000	1,000	100
Totals		246,700	243,400	99
Net Weekly Circulation (1990)			141,100	
Average Daily Circulation (1990)			60,300	

Texas—El Paso

KDBC-TV

Ch. 4

Network Service: CBS.

Licensee: KDBC-TV Ltd. Partnership, Box 1799, El Paso, TX 79999.

Studio: 2201 Wyoming Ave., El Paso, TX 79903.

Telephone: 915-532-6551. TWX: 910-964-1323. Fax: 915-544-2591.

Technical Facilities: Channel No. 4 (66-72 MHz). Authorized power: 100-kw visual, 10-kw aural. Antenna: 1563-ft. above av. terrain, 410-ft. above ground, 5610-ft. above sea level.

Latitude 31° 47' 46"
Longitude 106° 28' 57"

Transmitter: Comanche Peak, El Paso.

Satellite Earth Stations: Scientific-Atlanta, 7-meter; Comtech, 5-meter; Scientific-Atlanta, 5-meter C-band; Comrex, 4.6-meter; Scientific-Atlanta, 3-meter; Harris, Microdyne, Pinzone, Scientific-Atlanta receivers.

News Service: AP.

Ownership: Birney Innes Jr. & Family (Group Owner).

Began Operation: December 14, 1952. Sale to present owners by United Broadcasting Corp. approved May 10, 1988. Sale to United Bcstg. Corp. by El Paso TV Co. approved by FCC April 21, 1986 (Television Digest, Vol. 26:14, 25). Sale to Evening Post Publishing Co. by Doubleday Bcstg. Co. approved Aug. 30, 1974. Previous sale of Trigg-Vaughn station group to Doubleday approved Feb. 1, 1967 (Vol. 6:44; 7:6). Sale as KROD-TV-AM to Trigg-Vaughn interests by Dorrance Roderick and family, publisher of El Paso Times, approved Oct. 29, 1959 (Vol. 15:36, 44).

Represented (sales): Seitel Inc.

Represented (legal): Latham & Watkins.

Personnel:

GARY W. SOTIR, vice president & general manager.

DAVID HORNACK, sales manager.

MARTHA SAPIEN, national sales manager.

WALTER W. WARD, chief engineer.

STEVE HINKLE, news director.

DIANE LOZANO, program coordinator.

MARGIE LA FLEUR, promotion director.

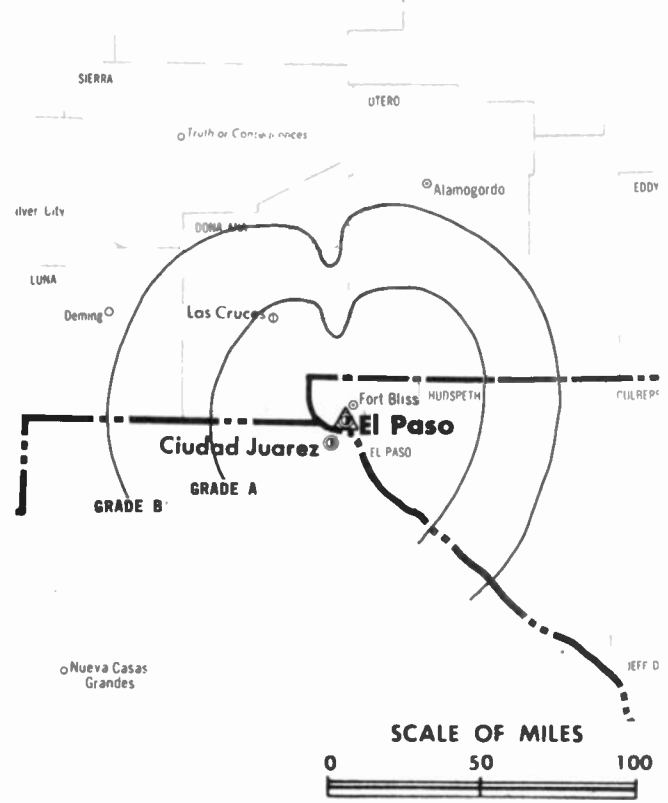
RICHARD MORALES, business manager.

Highest 30 Sec. Rate: \$500.

NETWORK BASE HOURLY RATE: \$493.

City of License: El Paso. ADI: El Paso. Rank: 104.

Total Households: ©MSI Consumer Market Data as of 1/1/90. TV Homes, TV% and Circulation ©1990 Arbitron. County coverage based on Arbitron study.



KDBC-TV BPCT—821013KE Granted 2/28/83

© American Map Corp., No. 14244

Net Weekly Circulation	State County	Total Households	TV Households	%
50% & Over	NEW MEXICO			
	Dona Ana	45,700	44,300	97
	Luna	6,600	6,400	97
	Otero	18,000	17,600	98
	TEXAS			
	El Paso	175,400	174,100	99
	Hudspeth	1,000	1,000	100
Between 25-49%	NEW MEXICO			
	Grant	9,600	9,100	95
	Hidalgo	2,000	1,900	95
	TEXAS			
	Culberson	1,000	1,000	100
Between 5-24%	NEW MEXICO			
	Sierra	4,400	4,100	94
Totals		263,700	259,500	98
Net Weekly Circulation (1990)				202,500
Average Daily Circulation (1990)				113,800

Texas—El Paso

KINT-TV

Ch. 26

Network Service: Univision.

Licensee: Paso del Norte Bcstg. Corp., 5426 N. Mesa St., El Paso, TX 79912.

Studio: 5426 N. Mesa St., El Paso, TX 79912.

Telephone: 915-581-1126. **Fax:** 915-581-1393.

Technical Facilities: Channel No. 26 (542-548 MHz). Authorized power: 2250-kw max. visual, 225-kw max. aural. Antenna: 1500-ft. above av. terrain, 316-ft. above ground, 5516-ft. above sea level.

Latitude 31° 47' 46"
Longitude 106° 28' 56"

Transmitter: Comanche Peak, El Paso.

Satellite Earth Stations: Harris, 6.1-meter C-band; Scientific-Atlanta, 4.5-meter C-band; Harris receivers.

News Services: AP, Univision.

Ownership: Paso del Norte Bcstg. Corp.

Began Operation: May 5, 1984.

Represented (sales): Univision.

Represented (legal): Mullin, Rhyne, Emmons & Topel, P.C.

Personnel:

MARY S. PONCE, president.

JOHN McCAMMON, general sales manager.

ALFREDO DURAND, chief engineer.

ZOLTAN CSANYI, news director.

SYLVIA MARTINEZ, program director.

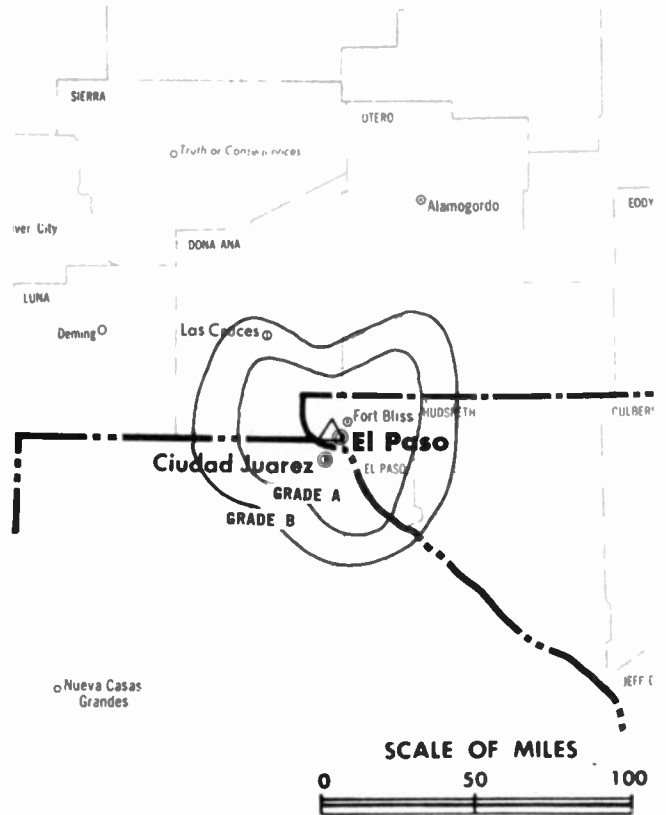
ARMANDO De La FUENTE, promotion director.

KARL MORAN, comptroller.

Highest 30 Sec. Rate: \$500.

City of License: El Paso. **ADI:** El Paso. **Rank:** 104.

Total Households: ©MSI Consumer Market Data as of 1/1/90. TV Homes, TV% and Circulation ©1990 Arbitron. County coverage based on Arbitron study.



KINT-TV BNPCT—830422KH Granted 11/1/83

© American Map Corp., No. 14244

Net Weekly Circulation	State County	Total Households	TV Households	%
Between 5-24%	NEW MEXICO Dona Ana	45,700	44,300	97
	TEXAS El Paso	175,400	174,100	99
Totals		221,100	218,400	99
Net Weekly Circulation (1990)			46,300	
Average Daily Circulation (1990)			26,600	

Texas—El Paso

KTSM-TV

Ch. 9

Network Service: NBC.

Licensee: Tri-State Broadcasting Co. Inc., 801 N. Oregon St., El Paso, TX 79902.

Studio: 801 N. Oregon St., El Paso, TX 79902.

Telephone: 915-532-5421. **Fax:** 915-533-7253.

Technical Facilities: Channel No. 9 (186-192 MHz). Authorized power: 316-kw visual, 42.7-kw aural. Antenna: 1910-ft. above av. terrain, 370-ft. above ground, 5993-ft. above sea level.

Latitude 31° 48' 18.50"

Longitude 106° 28' 57.00"

Transmitter: Ranger Peak, Franklin Mountains, 1-mi. NW of El Paso.

Multichannel TV Sound: Stereo only.

Satellite Earth Stations: Harris, 6.1-meter; Harris, 3-meter; Harris, Scientific-Atlanta receivers.

AM Affiliate: KTSM, 5-kw, (0.5-kw night), 1380 kHz (NBC).

FM Affiliate: KTSM-FM, 100-kw, 99.9 MHz (No. 260), 1820-ft.

News Services: AP, CBS, NBC.

Ownership: Tri-State Broadcasting Co. Inc.

Began Operation: January 4, 1953.

Represented (sales): Blair Television.

Represented (legal): Bryan, Cave, McPheeters & McRoberts.

Personnel:

KARL O. WYLER, president & general manager.

JACK RYE, executive vice president & program director.

JOHN PHELAN, vice president & general sales manager.

W. T. MCGILL, vice president & chief engineer.

JUNE ADKINS, secretary & treasurer.

FRANK DELLA, local sales manager.

RALPH WEBB, news director.

MAURINE NOWAK, promotion director.

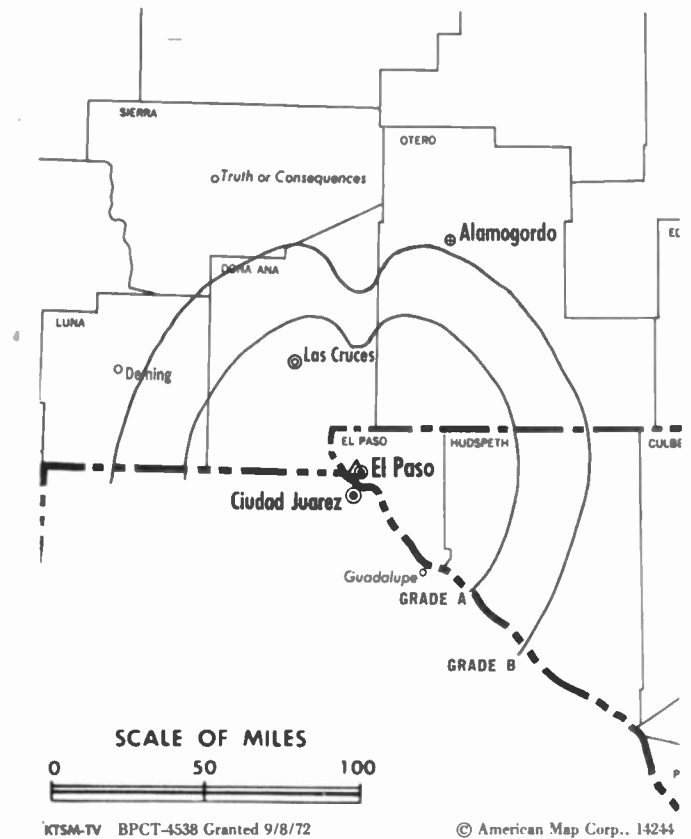
JAY PILANT, production manager.

Highest 30 Sec. Rate: \$900.

NETWORK BASE HOURLY RATE: \$500.

City of License: El Paso. **ADI:** El Paso. **Rank:** 104.

Total Households: ©MSI Consumer Market Data as of 1/1/90. TV Homes, TV% and Circulation ©1990 Arbitron. County coverage based on Arbitron study.



Net Weekly Circulation	State County	Total Households	TV Households	Households %
50% & Over	NEW MEXICO			
	Dona Ana	45,700	44,300	97
	Hidalgo	2,000	1,900	95
	Luna	6,600	6,400	97
	TEXAS			
	El Paso	175,400	174,100	99
	Hudspeth	1,000	1,000	100
Between 25-49%	NEW MEXICO			
	Otero	18,000	17,600	98
	Sierra	4,400	4,100	94
	TEXAS			
	Culberson	1,000	1,000	100
Between 5-24%	NEW MEXICO			
	Grant	9,600	9,100	95
Totals		263,700	259,500	98
	Net Weekly Circulation (1990)			205,700
	Average Daily Circulation (1990)			124,000

Texas—El Paso

KVIA-TV

Ch. 7

(Operates satellite KVIO-TV, Carlsbad, NM)

Network Service: ABC.

Licensee: Marsh Media of El Paso.

Studio: 4140 Rio Bravo St., El Paso, TX 79902.

Telephone: 915-532-7777. TWX: 910-964-1307. Fax: 915-532-0070.

Technical Facilities: Channel No. 7 (174-180 MHz). Authorized power: 316-kw visual, 31.6-kw aural. Antenna: 820-ft. above av. terrain, 296-ft. above ground, 4916-ft. above sea level.

Latitude 31° 47' 17"
Longitude 106° 28' 46"

Transmitter: South slope of Comanche Peak, 0.4-mi. N of Scenic Dr., near El Paso.

Multichannel TV Sound: Stereo and separate audio program.

Satellite Earth Stations: Andrew, 7.3-meter; Scientific-Atlanta, 7-meter; Superior, 5-meter Ku & C-band; Andrew, 4.5-meter Ku-band; RCA, 4.5-meter Ku-band; Andrew, DX Engineering, M/A-Corn, RCA, Scientific-Atlanta receivers.

News Services: AP, Conus, Sun World Satellite News.

Ownership: Marsh Media Inc. (Group Owner).

Began Operation: September 1, 1956. Sale to present owners by John B. Walton Jr. approved by FCC Feb. 24, 1976. Sale to Walton by Joseph Harris & Norman Alexander approved Jan. 19, 1966 (Television Digest, Vol. 6:4). Sale to Harris & Alexander by McLendon Investment Corp. approved March 20, 1957 (Vol. 13:12).

Represented (sales): Katz Television.

Represented (legal): Wiley, Rein & Fielding.

Represented (engineering): Smith & Powstenko.

Personnel:

RICHARD E. PEARSON, general manager.
DAN OVERSTREET, general sales manager.
LARRY BRACHER, local sales manager.
DAN KRIEGER, director of news & broadcasting.
JACK WILKINSON, chief engineer.
CATHY FRANCO, program & marketing director.
LISA LEM, promotion director.
BONNIE BARRON, business manager.

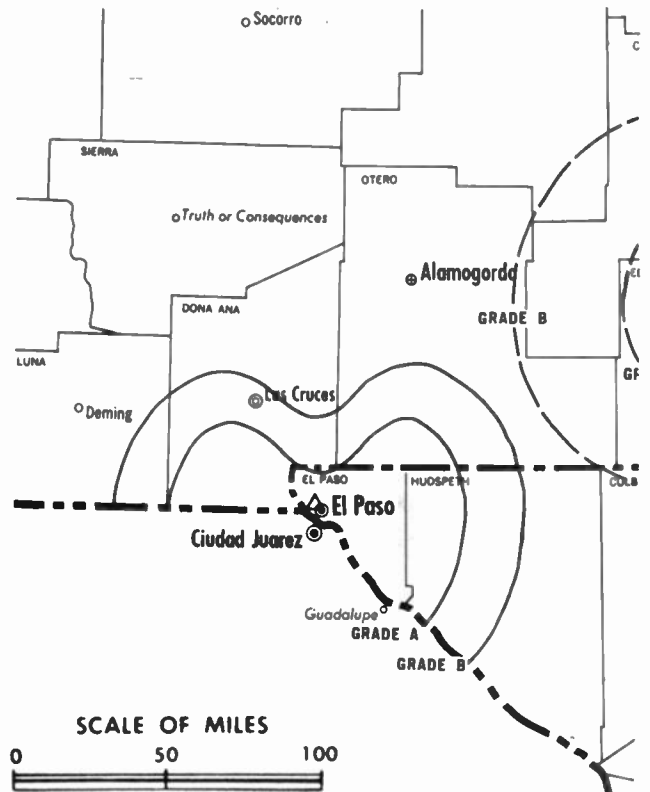
Highest 30 Sec. Rate: \$600.

NETWORK BASE HOURLY RATE: \$425.

Arbitron Data: Figures include KVIO-TV, Carlsbad, NM.

City of License: El Paso. ADI: El Paso. Rank: 104.

Total Households: ©MSI Consumer Market Data as of 1/1/90. TV Homes, TV% and Circulation ©1990 Arbitron. County coverage based on Arbitron study.



Net Weekly Circulation	State County	Total Households	TV Households	%
50% & Over	NEW MEXICO			
	Dona Ana	45,700	44,300	97
	Luna	6,600	6,400	97
	Otero	18,000	17,600	98
	TEXAS			
	El Paso	175,400	174,100	99
	Presidio	1,900	1,800	95
Between 25-49%	TEXAS			
	Hudspeth	1,000	1,000	100
Between 5-24%	NEW MEXICO			
	Chaves	21,700	21,300	98
	Eddy	19,300	18,900	98
	Grant	9,600	9,100	95
	Lea North	20,300	19,900	98
	Lea South	2,400	2,300	96
	Sierra	4,400	4,100	94
	TEXAS			
	Culberson	1,000	1,000	100
Totals		327,300	321,800	98
Net Weekly Circulation (1990)				216,900
Average Daily Circulation (1990)				131,000

Texas—El Paso-Juarez, Mexico

XEJ-TV

Ch. 5

Network Service: Univision.

Licensee: Television de la Frontera, S. A., Box 9555, El Paso, TX 79985.

Studio: Edificio XEJ, Apartada 111, Juarez, Mexico.

Technical Facilities: Channel No. 5 (76-82 MHz). Authorized power: 63-kw visual, 10-kw aural.

Transmitter: Penon Mountain.

**Some 23,705 key industry people can see
your message when you advertise
in the
Television & Cable Factbook**

Ownership: Pedro Meneses Hoyos. Also owns XEJ, XEPZ & XEPM-TV, Juarez-El Paso.

Began Operation: May 17, 1954.

Represented (sales): Univision.

Personnel:

PEDRO MENESES HOYOS, general manager.

STEVE GUERRERO, chief engineer.

Highest 30 Sec. Rate: \$100.

City of License: Juarez. **ADI:** El Paso. **Rank:** 104.

Total Households: ©MSI Consumer Market Data as of 1/1/80. TV Homes, TV% and Circulation ©1990 Arbitron. County coverage based on Arbitron study.

Net Weekly Circulation	State County	Total Households	TV Households	%
	TEXAS			
Between 5-24%	El Paso	175,400	174,100	99
Totals		175,400	174,100	99
Net Weekly Circulation (1990)				14,000
Average Daily Circulation (1990)				3,200

Texas—El Paso-Juarez, Mexico

XEPM-TV

Ch. 2

Network Service: None, independent.

Licensee: XEPM-TV Television Inc., Apdo. No. 271, Juarez, MX.

Business Office: Television de la Frontera, S.A. Box 9555, El Paso, TX 79985.

Technical Facilities: Channel No. 2 (54-60 MHz). Authorized power: 6.3-kw visual, 3.15-kw aural. Antenna: 1150-ft. above av. terrain. Additional information not available.

Ownership: Pedro Meneses Hoyos.

Began Operation: January 16, 1961.

Represented (sales): Univision.

Personnel:

M. D. HEREDIA, general manager.

SERGIO D. MOLINAR JR., sales manager.

City of License: Juarez. ADI: El Paso. Rank: 104.

Total Households: ©MSI Consumer Market Data as of 1/1/90. TV Homes, TV% and Circulation ©1990 Arbitron. County coverage based on Arbitron study.

Net Weekly Circulation	State County	Total Households	TV Households	%
	TEXAS			
Between 5-24%	El Paso	175,400	174,100	99
Totals		175,400	174,100	99
Net Weekly Circulation (1990)				9,700
Average Daily Circulation (1990)				3,700

VIDEO WEEK

The *only* information source you need to catch up with and keep up with the booming, dynamic, risk-filled home video/VCR/videocassette industry.

For information, call (202) 872-9200.

Texas—El Paso-Juarez, Mexico

XHIJ-TV

Ch. 44

Network Service: Telemundo.

Licensee: Arnolde Cabada de la O, Av. Vincente Guerrero Ote., Juarez, Chihuahua, Mexico.

Studio: Av. Vincente Guerrero, Juarez.

Mailing Address: B-100, 123 Pioneer Plaza, El Paso, TX 79901.

Telephone: 915-533-9143. **Telex:** XHIJ-ME 33869. **Fax:** 915-533-8034.

Technical Facilities: Channel No. 44 (650-656 MHz). Authorized power: 240-kw visual. Antenna: 1200-ft. above av. terrain, 150-ft. above ground, 5773-ft. above sea level.

Transmitter: Cerro Del 44, 2-mi. SW of Juarez.

Ownership: Televisora Nacional S.A.

Began Operation: October 16, 1980.

Represented (sales): Telemundo.

Represented (legal): Marshall E. Yeager & Associates.

Personnel:

ARNOLDO CABADA de la O, chief executive officer & general manager,

LUIS ARNOLDO CABADA, executive vice president.

JESUS CABADA, vice president & comptroller.

SERGIO CABADA, vice president & director of marketing.

RAY POTTER, general manager, El Paso.

EDUARDO SANCHEZ, local sales manager, El Paso.

GABRIEL RIOS, chief engineer.

ARMANDO CHACON, news director.

CONSUELO de la O, program director.

MARIA ELANA SOLORZANO, production manager.

GERMAN SANCHEZ TRUJILLO, director of public affairs.

ERNESTO JUAREZ, chief of advertising.

PERIA PEON-GRIMALDO, administrative manager.

Highest 30 Sec. Rate: \$375.

Arbitron Data: Not available.

City of License: Juarez. **ADI:** El Paso. **Rank:** 104.

Texas—Garland

KUVN
Ch. 23

Network Service: Univision.

Licensee: Univision Station Group Inc., 330 Madison Ave., New York, NY 10017-5002.

Studio: 3720 Marquis Dr., Garland, TX 75042.

Telephone: 214-494-0023. **Fax:** 214-494-1225.

Technical Facilities: Channel No. 23 (524-530 MHz). Authorized power: 5000-kw max. visual, 1000-kw max. aural. Antenna: 1142-ft. above av. terrain, 603-ft. above ground, 1215-ft. above sea level.

Latitude	32°	54'	04"
Longitude	96°	41'	12"

Transmitter: 3720 Marquis Dr., Garland.

Multichannel TV Sound: Planned.

Satellite Earth Station: Harris, 6.1-meter C-band.

Ownership: Univision Holdings Inc. (Group Owner).

Began Operation: September 25, 1986. Purchase by Univision from Elizabeth R. Vaughn approved by FCC June 28, 1988.

Represented (sales): Univision.

Represented (legal): Gammon & Grange.

Personnel:

LEOPOLDO L. RAMOS, general manager.

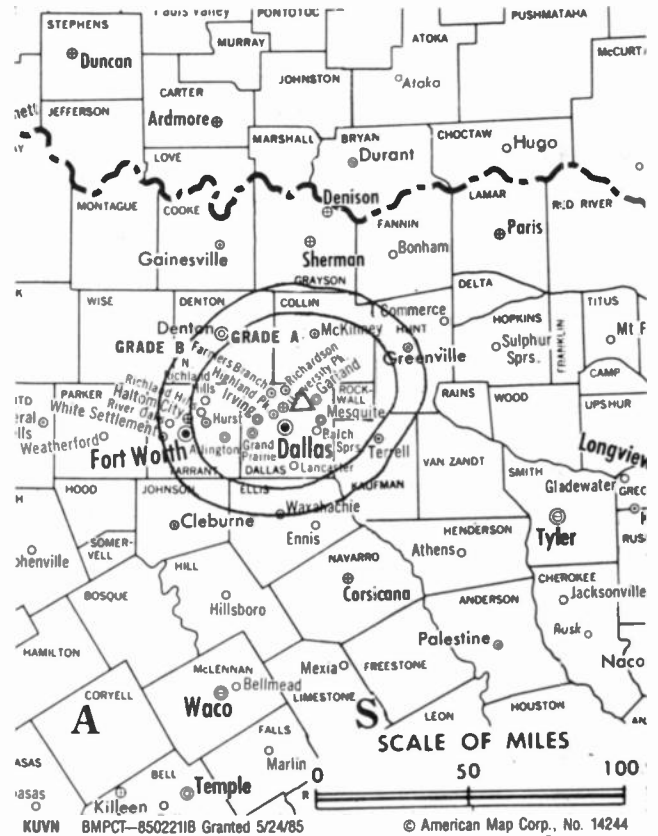
LUIS SOSA, local sales manager.

TERESA QUEVEDO, news director.

PATRICIA HERNANDEZ, program director.

TERESA VEACH, promotion director.

RICHARD CRAIG, chief engineer.



Rates: On request.

Arbitron Data: Not available.

City of License: Garland. **ADI:** Dallas-Fort Worth. **Rank:** 7.

Texas—Harlingen

KGBT-TV

Ch. 4

Network Service: CBS.

Licensee: KGBT-TV Ltd. Partnership, Box 2567, Harlingen, TX 78551.

Studio: 9201 W. Expressway 83, Harlingen, TX 78552.

Telephone: 512-421-4444.

Technical Facilities: Channel No. 4 (66-72 MHz). Authorized power: 100-kw visual, 10-kw aural. Antenna: 1299-ft. above av. terrain, 1292-ft. above ground, 1347-ft. above sea level.

Latitude 26° 08' 55"
Longitude 97° 49' 17"

Transmitter: 0.125-mi. S of La Feria, TX.

Satellite Earth Stations: Scientific-Atlanta, 7-meter C-band; Scientific-Atlanta, 4.6-meter C-band; Harris, 4-meter Ku-band; M/A-Com, Scientific-Atlanta receivers.

News Services: AP, CBS, Sports News Satellite.

Ownership: Draper Communications Inc. (Group Owner).

Began Operation: October 4, 1953. Sale to present owner by Tichenor Media System Inc. approved by FCC Feb. 7, 1986.

Represented (sales): Katz Television.

Represented (legal): Arent, Fox, Kintner, Plotkin & Kahn.

Represented (engineering): D. W. Sargent Broadcast Service.

Personnel:

VINCENT E. DONOVAN, vice president & general manager.

JOHN CLARK, general sales manager.

PATTI SMITH, local sales manager.

HARRY THIELEMANN, chief engineer.

JUAN COMPOSZ, news director.

JIM CHANCEY, program director & production manager.

ART SANDOVAL, creative services director.

BRIAN HARDCASTEL, promotion director.

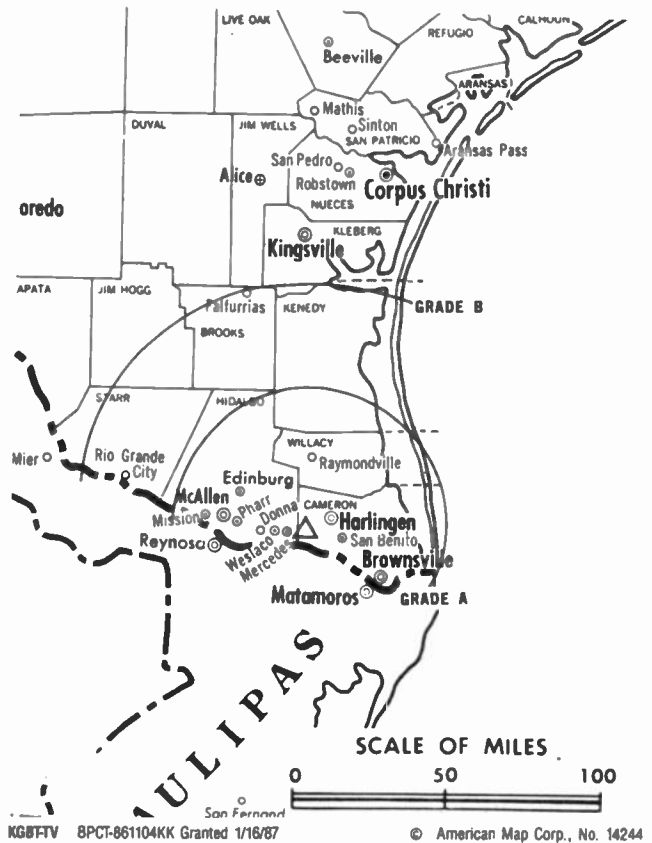
LOUISE McCARTY, business manager.

Highest 30 Sec. Rate: \$1500.

NETWORK BASE HOURLY RATE: \$1215.

City of License: Harlingen. ADI: McAllen-Brownsville. Rank: 113.

Total Households: ©MSI Consumer Market Data as of 1/1/90. TV Homes, TV% and Circulation ©1990 Arbitron. County coverage based on Arbitron study.



Net Weekly Circulation	State County	Total Households	TV Households	%
50% & Over	TEXAS			
	Cameron	76,500	75,600	99
	Hidalgo	105,200	103,600	98
	Starr	10,000	9,700	97
	Willacy	5,000	4,900	98
Between 5-24%	TEXAS			
	Brooks	2,700	2,700	98
	Jim Hogg	1,800	1,700	94
	Zapata	2,800	2,700	96
Totals		204,000	200,900	98
Net Weekly Circulation (1990)				173,400
Average Daily Circulation (1990)				118,500

Texas—Houston

KHOU-TV

Ch. 11

Network Service: CBS.

Licensee: Gulf Television Corp., Box 11, Houston, TX 77001-0011.

Studio: 1945 Allen Parkway, Houston, TX 77019.

Mailing Address: Box 11, Houston, TX 77001-0011.

Telephone: 713-526-1111. Fax: 713-521-4326.

Technical Facilities: Channel No. 11 (198-204 MHz). Authorized power: 316-kw visual, 31.6-kw aural. Antenna: 1434-ft. above av. terrain, 1473-ft. above ground, 1549-ft. above sea level.

Latitude 29° 33' 25"
Longitude 95° 30' 04"

Holds CP for change to 1870-ft. above av. terrain, 1936-ft. above ground, 2008-ft. above sea level, lat. 29° 33' 40", long. 95° 30' 04", transmitter to 0.5-mi. N of Senior Rd., near Mustang Bayou, 6.9-mi. S of Houston boundary. BPCT-880219KF.

Transmitter: 3101 Senior Rd., 3-mi. E of De Witt, TX.

Multichannel TV Sound: Stereo only.

Satellite Earth Stations: Scientific-Atlanta, 10-meter C-band; Andrew, 7-meter Ku & C-band; Vertex, 6-meter Ku-band; Andrew, M/A-Com, Scientific-Atlanta receivers.

SNG Mobile Dish: Andrew, 2.4-meter Ku-band.

News Services: AP, CBS, CNN, Group W Newsfeed, UPI.

Ownership: A. H. Belo Corp. Broadcast Division (Group Owner).

Began Operation: March 22, 1953. Transfer of control to Corinthian Bcstg. by Paul E. Taft, et al., approved July 11, 1956 by FCC (Television Digest, Vol. 12:19, 28). Sale to present owner by Corinthian Bcstg. approved by FCC Nov. 22, 1983.

Represented (sales): TeleRep Inc.

Represented (legal): Dow, Lohnes & Albertson.

Represented (engineering): Cohen, Dippell & Everist, P.C.

Personnel:

ALLAN HOWARD, president & general manager.

PETER DIAZ, local sales manager.

KENLYN ZSCHUNKE, regional sales manager.

MARIO HEWITT, national sales manager.

DAVID GOLDBERG, executive news director.

RON CROWE, director of advertising & promotion.

ANDREW KLARER, production manager.

LARRY GIELE, financial manager.

JOHN ROSS, chief engineer.

JEFFREY LOVINS, sales & program research director.

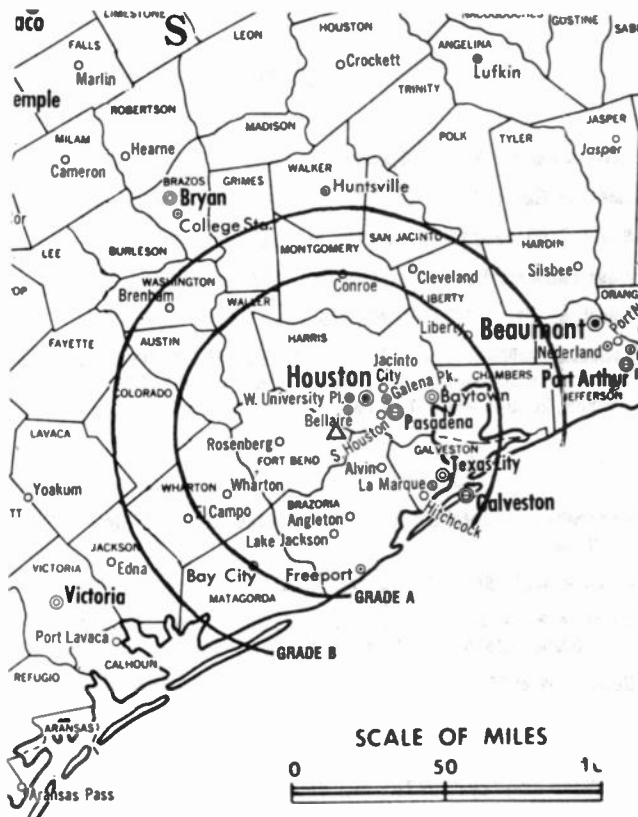
ROBERT LEVY, director of operations.

Rates: On request.

City of License: Houston. ADI: Houston. Rank: 10.

Total Households: ©MSI Consumer Market Data as of 1/1/90. TV Homes, TV% and Circulation ©1990 Arbitron. County coverage based on Arbitron study.

Net Weekly Circulation	State County	Total Households	TV Households	%
TEXAS				
50% & Over	Austin	7,900	7,700	97
	Brazoria	66,900	66,400	99
	Calhoun	7,600	7,500	99



KHOU-TV BPCT-880819KF Granted 11/30/88

© American Map Corp., No. 14244

Net Weekly Circulation	State County	Total Households	TV Households	%
50% & Over				
	Chambers	7,900	7,800	99
	Colorado	7,400	7,300	98
	Fayette	8,300	8,000	96
	Fort Bend	67,000	66,200	99
	Galveston	79,800	79,000	99
	Harris	1,041,600	1,033,400	99
	Jackson	4,700	4,600	98
	Liberty	20,100	19,800	99
	Matagorda	16,000	15,700	98
	Montgomery	60,700	59,700	98
	Polk	12,800	12,500	98
	San Jacinto	6,000	5,800	97
	Walker	17,300	16,800	97
	Waller	7,200	7,100	99
	Washington	9,200	8,900	97
	Wharton	14,700	14,500	99
TEXAS				
Between 25-49%				
	Angelina	25,300	25,000	99
	Grimes	5,700	5,600	98
	Houston	8,700	8,500	98
	Lavaca	7,300	7,000	97
	Madison	3,700	3,600	97
	Trinity	4,800	4,700	98
TEXAS				
Between 5-24%				
	Brazos	47,400	46,800	99
	Burleson	5,400	5,300	98
	De Witt	7,200	7,000	97
	Hardin	15,100	14,900	99
Totals		1,593,700	1,577,100	99
Net Weekly Circulation (1990)				1,255,100
Average Daily Circulation (1990)				702,000

Texas—Houston

KHTV

Ch. 39

Network Service: None, independent.

Licensee: Gaylord Broadcasting Co., Box 630129, Houston, TX 77263-0129.

Studio: 7700 Westpark Dr., Houston, TX 77063.

Mailing Address: Box 630129, Houston, TX 77263-0129.

Telephone: 713-781-3939. TWX: 910-881-3664.

Technical Facilities: Channel No. 39 (620-626 MHz). Authorized power: 5000-kw max. visual, 501-kw max. aural. Antenna: 1950-ft. above av. terrain, 1970-ft. above ground, 2049-ft. above sea level.

Latitude 29° 34' 06"
Longitude 95° 29' 57"

Transmitter: 4126 McHard Rd., 0.8-mi. S of Rte. 2234, 1.27-mi. E of Missouri City boundary.

Multichannel TV Sound: Stereo only.

Satellite Earth Stations: Scientific-Atlanta, 7-meter; Paraclype, 4.8-meter; Microdyne, Scientific-Atlanta receivers.

News Service: AP.

Ownership: Gaylord Broadcasting Co. (Group Owner).

Began Operation: October 10, 1953 as KNUZ-TV, but quit air June 25, 1954. Sale of 80% to WKY-TV by KNUZ Television Co. approved Oct. 13, 1965 by FCC (Television Digest, Vol. 5:21, 42). Transfer of remaining 20% approved June 17, 1966 (Vol. 6:26). Resumed operations Jan. 6, 1967.

Represented (sales): MMT Sales Inc.

Represented (legal): Reed, Smith, Shaw & McClay.

Represented (engineering): David Steel & Associates Inc.

Personnel:

STEVE MAULDIN, vice president & general manager.

GARY SCHNEIDER, general sales manager.

GARY CASPER, national sales manager.

MIKE MURRAY, national sales manager.

MIKE CREW, news director.

BOB CLARK, operations & program director.

MIKE MALERNEE, production manager.

JODIE SINCLAIR, public service director.

JOHN R. SCHILBERG, director of engineering.

JIM SKAGGS, business manager.

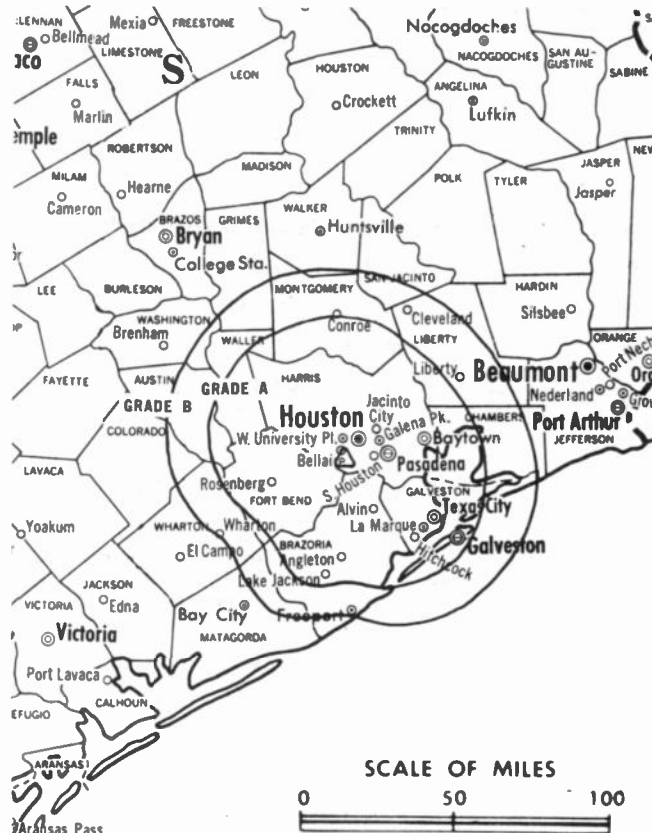
TRISH NABER-SILVAS, promotion manager.

Rates: On request.

City of License: Houston. ADI: Houston. Rank: 10.

Total Households: ©MSI Consumer Market Data as of 1/1/90. TV Homes, TV% and Circulation ©1990 Arbitron. County coverage based on Arbitron study.

Net Weekly Circulation	State County	Total Households	TV Households	%
TEXAS				
50% & Over	Austin	7,900	7,700	97
	Brazoria	66,900	66,400	99
	Colorado	7,400	7,300	98
	Fort Bend	67,000	66,200	99
	Galveston	79,800	79,000	99
	Harris	1,041,600	1,033,400	99



KHTV BLCT—850416KH Granted 6/27/85

© American Map Corp., No. 14244

Net Weekly Circulation	State County	Total Households	TV Households	%
50% & Over	Matagorda	16,000	15,700	98
	Montgomery	60,700	59,700	98
	Walker	7,200	7,100	99
	Washington	9,200	8,900	97
	Wharton	14,700	14,500	99
TEXAS				
Between 25-49%	Angelina	25,300	25,000	99
	Brazos	47,400	46,800	99
	Calhoun	7,600	7,500	99
	Chambers	7,900	7,800	99
	Grimes	5,700	5,600	98
	Jackson	4,700	4,600	98
	Liberty	20,100	19,800	99
	San Jacinto	6,000	5,800	97
	Victoria	26,400	26,000	98
	Walker	17,300	16,800	97
TEXAS				
Between 5-24%	Burleson	5,400	5,300	98
	Fayette	8,300	8,000	96
	Hardin	15,100	14,900	99
	Houston	8,700	8,500	98
	Jasper	12,300	12,100	98
	Lavaca	7,300	7,000	97
	Madison	3,700	3,600	97
	Polk	12,800	12,500	98
	Robertson	6,100	6,000	98
	Trinity	4,800	4,700	98
Totals		1,631,300	1,614,200	99
Net Weekly Circulation (1990)			846,400	
Average Daily Circulation (1990)			353,900	

Texas—Houston

KPRC-TV

Ch. 2

Network Service: NBC.

Licensee: Channel Two TV Co., Box 2222, Houston, TX 77252.

Studio: 8181 Southwest Freeway, Houston, TX 77074.

Mailing Address: Box 2222, Houston, TX 77252.

Telephone: 713-771-4631. TWX: 910-881-2587. Fax: 713-995-4792.

Technical Facilities: Channel No. 2 (54-60 MHz). Authorized power: 100-kw visual, 10-kw aural. Antenna: Circularly polarized, 1930-ft. above av. terrain, 1970-ft. above ground, 2049-ft. above sea level.

Latitude 29° 34' 06"
Longitude 95° 29' 57"

Transmitter: 0.8-mi. S of Rte. 2234, 1.27-mi. E of Missouri City line.

Multichannel TV Sound: Stereo only.

Satellite Earth Stations: Transmit/receive Harris, 8-meter Ku-band; Scientific-Atlanta, 7-meter C-band; Harris, 6.1-meter Ku-band; Harris, M/A-Com, Microdyne, Scientific-Atlanta receivers.

SNG Mobile Dish: Andrew, 2.3-meter Ku-band.

AM Affiliate: KPRC-AM.

News Services: AP, UPI.

Ownership: H & C Communications Inc. (Group Owner).

Began Operation: January 1, 1949 as KLEE-TV. Sold to present owner May 1950 (Television Digest, Vol. 6:13, 21).

Represented (sales): Pety Television Inc.

Represented (legal): Dow, Lohnes & Albertson.

Represented (engineering): Jules Cohen & Associates, P.C.

Personnel:

THOMAS REIFF, president & general manager.
DICK DAGGETT, vice president, sales.
ART BIGGS, vice president, engineering.
RED KOCH, vice president, programming.
MARTHA HARVEY, vice president, administration.
JIM HORKY, local sales director.
CHAS WILSON, national sales manager.
PAUL PAOLICELLI, news director.
VON JOHNSON, business manager.
BRUCE BRYANT, creative services director.
NANCY BROWN, traffic manager.
ELSIE HAYWOOD, VTR/film scheduling supervisor.

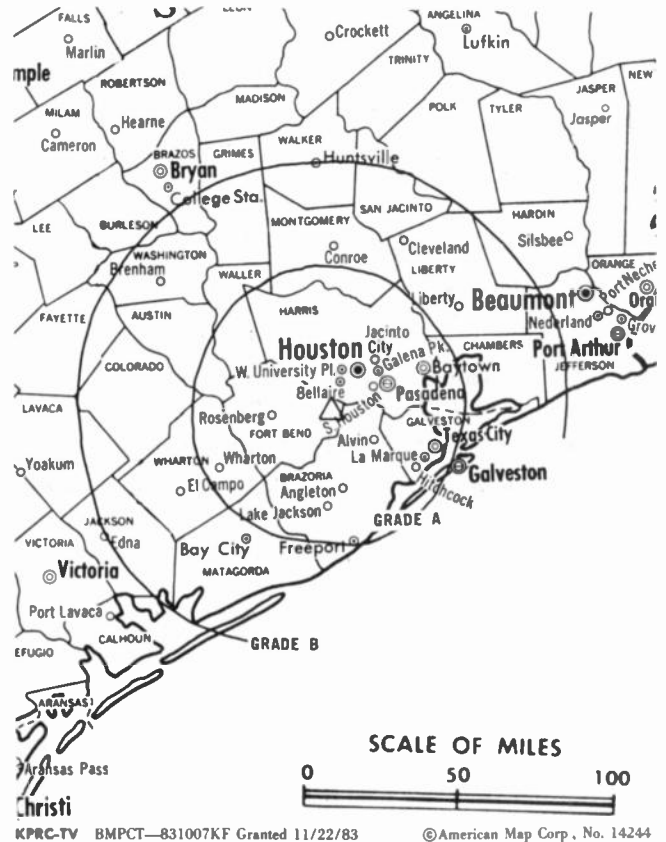
Rates: On request.

NETWORK BASE HOURLY RATE: \$3150.

City of License: Houston. ADI: Houston. Rank: 10.

Total Households: ©MSI Consumer Market Data as of 1/1/90. TV Homes, TV% and Circulation ©1990 Arbitron. County coverage based on Arbitron study.

Net Weekly Circulation	State County	Total Households	TV Households	%
TEXAS				
50% & Over	Austin	7,900	7,700	97
	Brazoria	66,900	66,400	99
	Chambers	7,900	7,800	99
	Colorado	7,400	7,300	98



Net Weekly Circulation	State County	Total Households	TV Households	%
50% & Over	Fort Bend	67,000	66,200	99
	Galveston	79,800	79,000	99
	Harris	1,041,600	1,033,400	99
	Liberty	20,100	19,800	99
	Matagorda	16,000	15,700	98
	Montgomery	60,700	59,700	98
	Polk	12,800	12,500	98
	San Jacinto	6,000	5,800	97
	Walker	17,300	16,800	97
	Waller	7,200	7,100	99
	Washington	9,200	8,900	97
	Wharton	14,700	14,500	99
TEXAS				
Between 25-49%	Angelina	25,300	25,000	99
	Calhoun	7,600	7,500	99
	Fayette	8,300	8,000	96
	Grimes	5,700	5,600	98
	Houston	8,700	8,500	98
	Jackson	4,700	4,600	98
	Nacogdoches	19,200	18,800	98
	Trinity	4,800	4,700	98
TEXAS				
Between 5-24%	Burleson	5,400	5,300	98
	Hardin	15,100	14,900	99
	Lavaca	7,300	7,000	97
	Lee	4,700	4,600	98
	Madison	3,700	3,600	97
	Victoria	26,400	26,000	98
Totals		1,589,400	1,572,700	99
Net Weekly Circulation (1990)				1,279,100
Average Daily Circulation (1990)				744,400

Texas—Houston

KRIV

Ch. 26

Network Service: Fox.

Licensee: News America Television Inc.

Studio: 3935 Westheimer Rd., Houston, TX 77027.

Telephone: 713-626-2610. TWX: 910-881-6212.

Technical Facilities: Channel No. 26 (542-548 MHz). Authorized power: 5000-kw max. & 1303-kw horizontal visual, 500-kw max. & 130-kw horizontal aural. Antenna: 1950-ft. above av. terrain, 1970-ft. above ground, 2049-ft. above sea level.

Latitude 29° 34' 28"
Longitude 95° 29' 37"

Transmitter: 0.4-mi. S of Rte. 2234, 0.1-mi. W of intersection with Blue Ridge Rd.

Satellite Earth Stations: Harris, 6.1-meter; Microdyne, 5-meter; Harris, Microdyne receivers.

News Services: AP, CNN, Fox News, Houston Metro News, National Weather Service, UPI.

Ownership: Fox Television Stations Inc. (Group Owner).

Began Operation: August 15, 1971. Sale to present owner by Metromedia approved by FCC Nov. 14, 1985. Sale to Metromedia by Crest Bcstg. approved April 6, 1978 (Television Digest, Vol. 17:34).

Represented (sales): Harrington, Righter & Parsons Inc.

Represented (engineering): Hammett & Edison Inc.

Personnel:

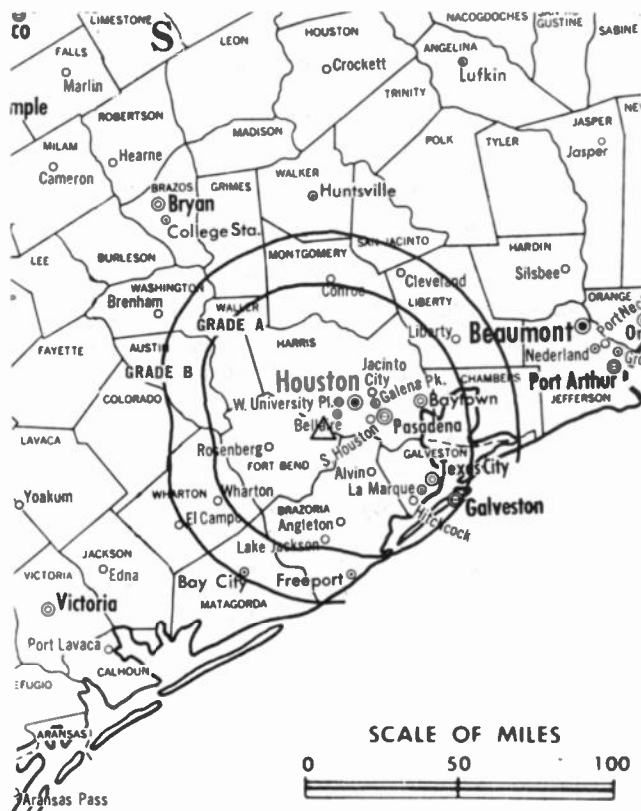
M. JERRY MARCUS, vice president & general manager.
CRAIG BLAND, vice president & general sales manager.
WENDELL WYBORN, vice president & chief engineer.
WILL WRIGHT, vice president & news director.
ROZ BROWN, vice president & program director.
MARY DELANEY, vice president & promotion director.
KATHY FOUNTAIN, vice president, administration & finance.
JOSE OTI, national sales manager.
NANCY McNEIL, local sales manager.

Rates: On request.

City of License: Houston. ADI: Houston. Rank: 10.

Total Households: ©MSI Consumer Market Data as of 1/1/90. TV Homes, TV% and Circulation ©1990 Arbitron. County coverage based on Arbitron study.

Net Weekly Circulation	State County	Total Households	TV Households	%
TEXAS				
50% & Over	Austin	7,900	7,700	97
	Brazoria	66,900	66,400	99
	Colorado	7,400	7,300	98
	Fort Bend	67,000	66,200	99
	Galveston	79,800	79,000	99
	Harris	1,041,600	1,033,400	99
	Liberty	20,100	19,800	99



KRIV BMPCT—81104KE Granted 11/15/81

© American Map Corp., No. 14244

Net Weekly Circulation	State County	Total Households	TV Households	%
50% & Over	Matagorda	16,000	15,700	98
	Montgomery	60,700	59,700	98
	Waller	7,200	7,100	99
	Washington	9,200	8,900	97
	Wharton	14,700	14,500	99
TEXAS				
Between 25-49%	Chambers	7,900	7,800	99
	Grimes	5,700	5,600	98
	San Jacinto	6,000	5,800	97
	Walker	17,300	16,800	97
TEXAS				
Between 5-24%	Burleson	5,400	5,300	98
	Fayette	8,300	8,000	96
	Hardin	15,100	14,900	99
	Jasper	12,300	12,100	98
	Lavaca	7,300	7,000	97
	Madison	3,700	3,600	97
	Polk	12,800	12,500	98
	Trinity	4,800	4,700	98
Totals		1,505,100	1,489,800	99
Net Weekly Circulation (1990)				867,400
Average Daily Circulation (1990)				369,300

Texas—Galveston-Houston

KTMD
Ch. 48

Network Service: Telemundo.

Licensee: Telemundo Group Inc., 1740 Broadway, 18th Floor, New York, NY 10019.

Studio: 3903 Stoney Brook, Houston, TX 77063.

Telephone: 713-974-4848. **Fax:** 713-974-5875.

Technical Facilities: Channel No. 48 (674-680 MHz). Authorized power: 4198-kw max. & 1062-kw horizontal visual, 323-kw max. & 212-kw horizontal aural. Antenna: 1176-ft. above av. terrain, 1199-ft. above ground, 1212-ft. above sea level.

Latitude	29°	27'	57"
Longitude	95°	13'	23"

Transmitter: Rte. 3, Box 32, Alvin.

Satellite Earth Stations: Comtech, 5-meter Ku & C-band; Vertex, 6.1-meter C-band; 4 Pinzone receivers.

News Services: AP, CNN.

Ownership: Telemundo Group (Group Owner).

Began Operation: February 1, 1988. Sale to present owner by Raymond G. Schindler, et al., approved by FCC March 9, 1988.

Represented (sales): Telemundo.

Represented (legal): Hogan & Hartson.

Represented (engineering): Hammett & Edison Inc.

Personnel:

MAURICIO MENDEZ, vice president & general manager.

BECKY DIAZ, general sales manager.

BLANE HUHN, chief engineer.

GUILLERMO RESTREPO, news director.

ANNA CARDONA, program & promotion manager.

P. J. GRIGGS, business manager.



KTMD BPC1-780907KF Granted 3/1/85

© American Map Corp., No. 14244

MARCELLO MARINI, governmental & community affairs director.

Highest 30 Sec. Rate: \$600.

Arbitron Data: Not available.

City of License: Galveston. ADI: Houston. Rank: 10.

Texas—Houston

KTRK-TV

Ch. 13

Network Service: ABC.

Licensee: WXYZ Inc., 24 E. 51st St., New York, NY 10022.

Studio: 3310 Bissonnet St., Houston, TX 77005.

Telephone: 713-666-0713. TWX: 910-881-1511.

Technical Facilities: Channel No. 13 (210-216 MHz). Authorized power: 316-kw visual, 39.8-kw aural. Antenna: 1930-ft. above av. terrain, 1970-ft. above ground, 2049-ft. above sea level.

Latitude 29° 34' 28"
Longitude 95° 29' 37"

Transmitter: 0.5-mi. E of S. Post Rd. & FM Rd. 2234 intersection, near Houston.

Satellite Earth Stations: Vertex, 9-meter C-band; Andrew, 7-meter C-band; Vertex, 6-meter Ku-band; Avantek, Harris receivers.

News Services: AP, Sportsticker, UPI.

Ownership: Capital Cities/ABC Inc. (Group Owner).

Began Operation: November 20, 1954. Sale to present owner by Houston Consolidated TV Co. approved by FCC June 15, 1967 (Television Digest, Vol. 6:48; 7:25).

Represented (sales): Capital Cities/ABC National TV Sales.

Represented (legal): Wilmer, Cutler & Pickering.

Personnel:

JAMES MASUCCI, president & general manager.

JIM KEELEY, general sales manager.

WINFRED FRAZIER, local & regional sales manager.

GERALD LYLES, national sales manager.

J. L. HAMILTON, chief engineer.

THOMAS DOERR, news director.

JOHN JANCAR, business manager.

CHARLES E. WOLF, creative services manager.

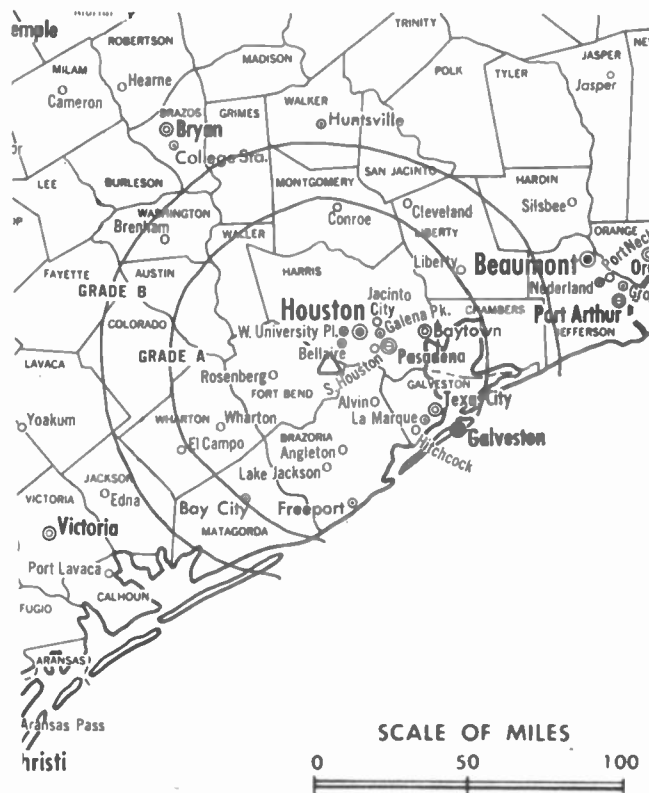
Rates: On request.

NETWORK BASE HOURLY RATE: \$3200.

City of License: Houston. ADI: Houston. Rank: 10.

Total Households: ©MSI Consumer Market Data as of 1/1/90. TV Homes, TV% and Circulation ©1990 Arbitron. County coverage based on Arbitron study.

Net Weekly Circulation	State County	Total Households	TV Households	%
50% & Over				
	Austin	7,900	7,700	97
	Brazoria	66,900	66,400	99
	Calhoun	7,600	7,500	99
	Chambers	7,900	7,800	99
	Colorado	7,400	7,300	98
	Fort Bend	67,000	66,200	99
	Galveston	79,800	79,000	99
	Grimes	5,700	5,600	98
	Harris	1,041,600	1,033,400	99
	Jackson	4,700	4,600	98
	Liberty	20,100	19,800	99
	Matagorda	16,000	15,700	98



KTRK-TV BPCT-7808251B Granted 12/12/80

© American Map Corp., 14244

Net Weekly Circulation	State County	Total Households	TV Households	%
50% & Over				
	Montgomery	60,700	59,700	98
	Polk	12,800	12,500	98
	San Jacinto	6,000	5,800	97
	Walker	17,300	16,800	97
	Waller	7,200	7,100	99
	Washington	9,200	8,900	97
	Wharton	14,700	14,500	99
BETWEEN 25-49%				
	TEXAS			
	Angelina	25,300	25,000	99
	Brazos	47,400	46,800	99
	Fayette	8,300	8,000	96
	Houston	8,700	8,500	98
	Lavaca	7,300	7,000	97
	Madison	3,700	3,600	97
BETWEEN 5-24%				
	TEXAS			
	Burleson	5,400	5,300	98
	Hardin	15,100	14,900	99
	Jasper	12,300	12,100	98
	Robertson	6,100	6,000	98
	Trinity	4,800	4,700	98
	Tyler	7,800	7,600	97
Totals		1,612,700	1,595,800	99
Net Weekly Circulation (1990)				1,335,900
Average Daily Circulation (1990)				827,000

Texas—Houston

KTXH

Ch. 20

Network Service: None, independent.

Licensee: TVX of Houston Inc., 8950 Kirby Dr., Houston, TX 77054.

Studio: 8950 Kirby Dr., Houston, TX 77054.

Telephone: 713-661-2020. TWX: 910-881-4440. Fax: 713-665-3909.

Technical Facilities: Channel No. 20 (506-512 MHz). Authorized power: 5000-kw max. & 2275-kw horizontal visual, 500-kw max. & 228-kw horizontal aural. Antenna: 1807-ft. above av. terrain, 1971-ft. above ground, 2049-ft. above sea level.

Latitude 29° 34' 34"
Longitude 95° 30' 36"

Transmitter: 4120 McHard Rd., Missouri City.

Satellite Earth Stations: Scientific-Atlanta, 10-meter C-band; Harris, 6.1-meter; Harris, 3-meter; Harris receivers.

Ownership: TVX Broadcast Group (Group Owner).

Began Operation: November 7, 1982, left air Dec. 7, 1982; resumed operation Feb. 13, 1983. Sale to present owner by Taft Television & Radio Co. approved by FCC Feb. 20, 1987 (Television Digest, Vol. 27:9, 14, 15). Previous sale to Taft by Gulf Broadcast Group approved by FCC May 30, 1985 (Vol. 25:5, 20, 22). Sale to Gulf by Peter S. McMullen, Sidney Schlenker, et al., approved Dec. 11, 1984 (Vol. 24:23, 53).

Represented (sales): Seitel Inc.

Represented (legal): McFadden, Evans & Sill.

Personnel:

JULIO BERMUDEZ, vice president & general manager.

ROGER GREEN, general sales manager.

BENNY HERZOG, local sales manager.

TONY MALDRETT, national sales manager.

CHARLES HUGHES, chief engineer.

KYM KING, news & public affairs director.

PATRIA DUNCAN, program director.

CHRIS WALLACE, promotion director.

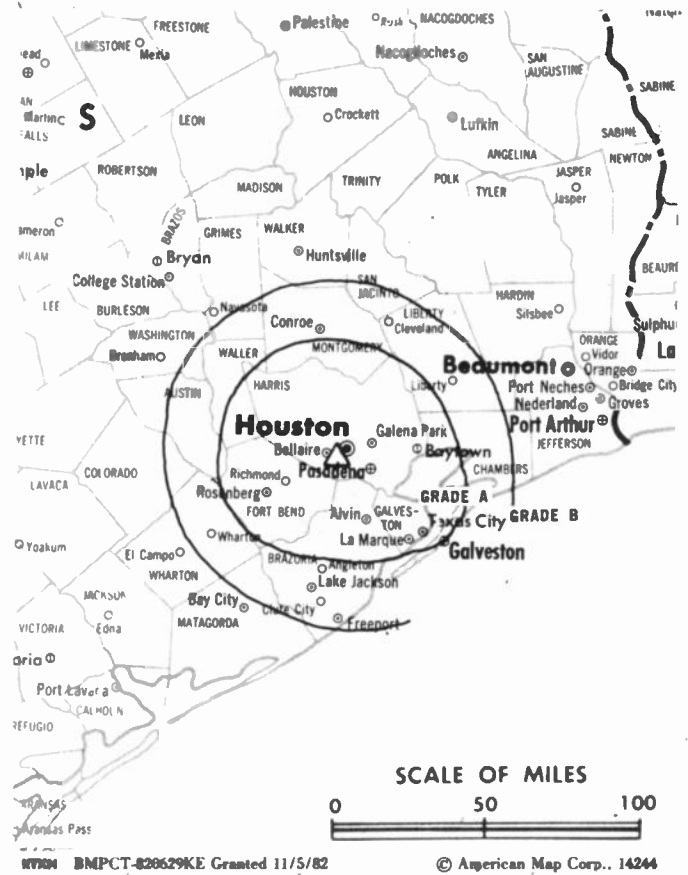
DAVID ROWLAND, business manager.

Highest 30 Sec. Rate: \$2500.

City of License: Houston. ADI: Houston. Rank: 10.

Total Households: ©MSI Consumer Market Data as of 1/1/80. TV Homes, TV% and Circulation ©1990 Arbitron. County coverage based on Arbitron study.

Net Weekly Circulation	State County	Total Households	TV Households	%
50% & Over	TEXAS			
	Austin	7,900	7,700	97
	Brazoria	66,900	66,400	99
	Fort Bend	67,000	66,200	99
	Galveston	79,800	79,000	99
	Harris	1,041,600	1,033,400	99
	Matagorda	16,000	15,700	98
	Montgomery	60,700	59,700	98
	Waller	7,200	7,100	99
	Washington	9,200	8,900	97
	Wharton	14,700	14,500	99



Net Weekly Circulation	State County	Total Households	TV Households	%
Between 25-49%	TEXAS			
	Chambers	7,900	7,800	99
	Colorado	7,400	7,300	98
	Fayette	8,300	8,000	96
	Jefferson	93,600	93,000	99
	Liberty	20,100	19,800	99
	Polk	12,800	12,500	98
	San Jacinto	6,000	5,800	97
Between 5-24%	TEXAS			
	Brazos	47,400	46,800	99
	Burleson	5,400	5,300	98
	Grimes	5,700	5,600	98
	Hardin	15,100	14,900	99
	Jackson	4,700	4,600	98
	Lavaca	7,300	7,000	97
	Madison	3,700	3,600	97
	Orange	28,500	28,300	99
	Robertson	6,100	6,000	98
Totals		1,680,900	1,664,000	99
	Net Weekly Circulation (1990)			840,900
Average Daily Circulation (1990)				343,200

Texas—Irving

KHSX

Ch. 49

Network Service: Home Shopping Network.

Grantee: Silver King Broadcasting Co. Inc. of Dallas, 1957 E. Irving Blvd., Irving, TX 75060.

Studio: 1957 E. Irving Blvd., Irving, TX 75060.

Telephone: 214-579-4900. Fax: 214-579-1105.

Technical Facilities: Channel No. 49 (680-686 MHz). Authorized power: 5000-kw max. visual, 500-kw max. aural. Antenna: 1197-ft. above av. terrain, 1166-ft. above ground, 1824-ft. above sea level.

Latitude	32°	35'	24"
Longitude	96°	58'	21"

Transmitter: 1574 W. Belt Line Rd., Cedar Hill.

Multichannel TV Sound: Planned.

Satellite Earth Station: Pinzone, 6.1-meter C-band.

Ownership: Silver King Broadcasting (Group Owner).

Began Operation: April 17, 1984. Sale to present owner by Cela Inc. approved by FCC April 7, 1987.

Represented (sales): HSN Broadcasting Sales.

Represented (legal): Dow, Lohnes & Albertson.

Represented (engineering): Jules Cohen & Associates, P.C.

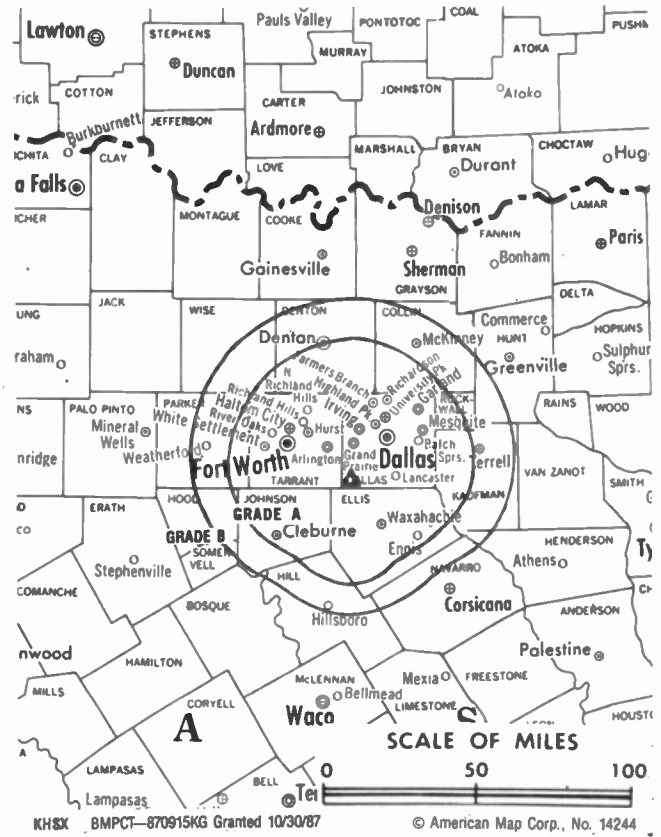
Personnel:

BRAD FOLTYN, station manager.

ART RUNYON, chief engineer.

TONY MONTES, program manager.

CAROL HOLLER, business manager.



Highest 30 Sec. Rate: \$200.

Arbitron Data: Not available.

City of License: Irving. ADI: Dallas-Fort Worth. Rank: 7.

Texas—Kerrville

KRRT

Ch. 35

Network Service: Fox.

Licensee: TVX of Kerrville/San Antonio.

Studio: 6218 N.W. Loop 410, San Antonio, TX 78238.

Telephone: 512-684-0035. Telex: 763-603. Fax: 512-523-6416.

Technical Facilities: Channel No. 35 (596-602 MHz). Authorized power: 5000-kw max. visual, 500-kw max. aural. Antenna: 1763-ft. above av. terrain, 1520-ft. above ground, 3016-ft. above sea level.

Latitude 29° 36' 37"
Longitude 98° 53' 35"

Transmitter: 2.3-mi. ENE of intersection of Hwys. 1283 & 37, Lake Hills.

Multichannel TV Sound: Stereo only.

Satellite Earth Stations: United Satellite Systems, 5-meter C-band; U.S. Tower, 2-meter Ku-band; Collins, Scientific-Atlanta receivers.

Ownership: TVX Broadcast Group (Group Owner).

Began Operation: November 6, 1985.

Represented (sales): Seltel Inc.

Represented (legal): McFadden, Evans & Sill.

Personnel:

MORRIE BEITCH, vice president & general manager.

TOM HURLEY, sales director.

BILL DAVIS, local sales manager.

TOM HOITSMA, national sales manager.

KEVIN BUSSELMAN, chief engineer.

JOE CAYTON, program director.

VANGIE MASCORRO, promotion director.

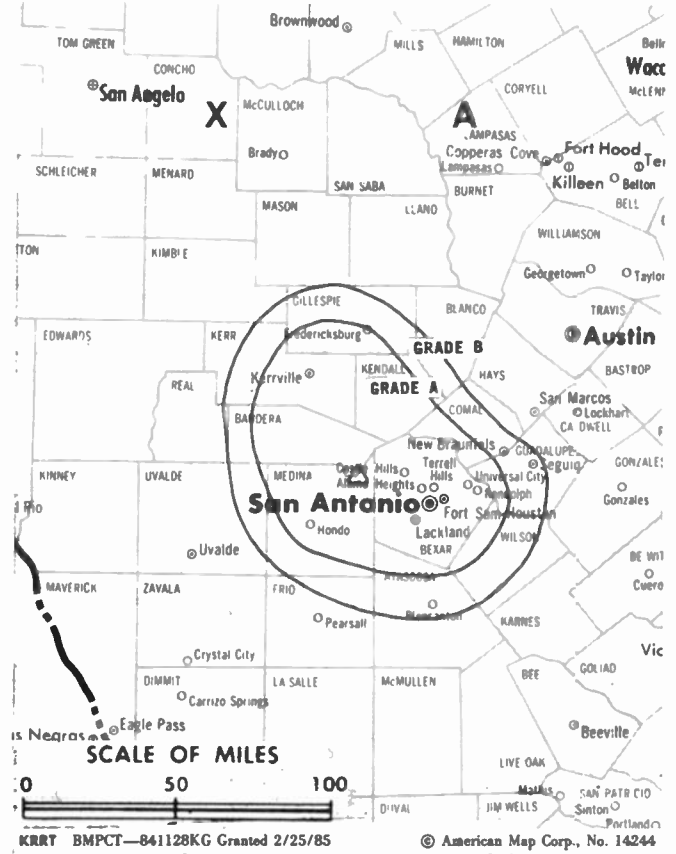
DONNA FOX, business manager.

Highest 30 Sec. Rate: \$2500.

City of License: Kerrville. ADI: San Antonio. Rank: 43.

Total Households: ©MSI Consumer Market Data as of 1/1/90. TV Homes, TV% and Circulation ©1990 Arbitron. County coverage based on Arbitron study.

Net Weekly Circulation	State County	Total Households	TV Households	%
50% & Over	TEXAS			
	Atascosa	10,400	10,200	98
	Bandera	3,900	3,900	100
	Bexar	404,600	400,500	99
	Kerr	15,500	15,200	98
	Medina	9,400	9,200	98
	Uvalde	8,000	7,800	97
	Val Verde	12,900	12,600	98
Wilson	7,000	6,800	97	



Net Weekly Circulation	State County	Total Households	TV Households	%
Between 25-49%	TEXAS			
	Comal	19,400	19,200	99
	Edwards	700	700	100
	Frio	4,400	4,300	98
	Gillespie	6,700	6,500	97
	Guadalupe	21,600	21,300	99
Kendall	5,700	5,600	98	
Between 5-24%	TEXAS			
	Caldwell	9,700	9,500	98
	De Witt	7,200	7,000	97
	Goliad	1,900	1,900	100
	Hays	20,600	20,300	99
	Karnes	4,500	4,400	98
	Kimble	1,600	1,500	94
	La Salle	1,800	1,700	94
Live Oak	3,500	3,400	97	
Zavala	3,200	3,100	97	
Totals		584,200	576,600	99
Net Weekly Circulation (1990)			272,200	
Average Daily Circulation (1990)			111,500	

Texas—Laredo

KGNS-TV

Ch. 8

Network Service: NBC.

Licensee: KGNS Laredo Inc., Box 2829, Laredo, TX 78044.

Studio: 102 West Del Mar Blvd., Laredo, TX 78041.

Mailing Address: Box 2829, Laredo, TX 78044.

Telephone: 512-727-8888.

Technical Facilities: Channel No. 8 (180-186 MHz). Authorized power: 316-kw visual, 42.20-kw aural. Antenna: 1020-ft. above av. terrain, 1049-ft. above ground, 1549-ft. above sea level.

Latitude 27° 40' 22"
Longitude 99° 39' 23"

Transmitter: 0.8-mi. N of Islitas.

Satellite Earth Stations: 5 in operation; Harris, Scientific-Atlanta receivers.

News Service: AP.

Ownership: Malcolm I. Glazer.

Began Operation: January 5, 1956. Transfer from partners H. C. Avery Jr. & David H. Cole to Donald W. Reynolds approved July 30, 1958 by FCC (Television Digest, Vol. 14:28, 32). Sale to T. Frank Smith Jr., et al., approved by FCC Oct. 4, 1977. Sale to Burke Bcstg. approved by FCC Oct. 28, 1983. Rescinded Nov. 2, 1983. Granted Dec. 15, 1983. Federal court subsequently ordered that Burke sell station back to Gulf Coast Bcstg. Co., to be followed by sale to Century Development Co. (Malcolm I. Glazer).

Represented (sales): Katz Television.

Represented (legal): Dow, Lohnes & Albertson.

Personnel:

RAUL DAVILA, vice president & general manager.
VELIA HERRERA, office manager & national sales.
DAVID ANZALBUA, local sales manager.
JEANNETTE DIACK, regional sales manager.
RICHARD NORIEGA, news director.
DAVID YORK, chief engineer.

Rates: On request.

NETWORK BASE HOURLY RATE: \$230.

City of License: Laredo. ADI: Laredo. Rank: 197.

Total Households: ©MSI Consumer Market Data as of 1/1/90. TV Homes, TV% and Circulation ©1990 Arbitron. County coverage based on Arbitron study.



Net Weekly Circulation	State County	Total Households	TV Households	%
50% & Over	TEXAS			
	Jim Hogg	1,800	1,700	94
	Webb	33,200	32,700	98
	Zapata	2,800	2,700	96
Between 25-49%	TEXAS			
	Dimmit	3,300	3,200	97
Between 5-24%	TEXAS			
	Duval	4,200	4,100	98
	Zavala	3,200	3,100	97
Totals		48,500	47,500	98
Net Weekly Circulation (1990)				30,000
Average Daily Circulation (1990)				18,100

Texas—Laredo

KLDO-TV

Ch. 27

Network Service: Telemundo.

Licensee: Panorama Broadcasting Co., 1600 Water St., Riverdrive Mall, Laredo, TX 78040.

Studio: Riverdrive Mall, 1600 Water St., Laredo, TX 78040.

Telephone: 512-727-0027. **Telex:** 910-380-5208.

Technical Facilities: Channel No. 27 (548-554 MHz). Authorized power: 3715-kw max. visual, 372-kw max. aural. Antenna: 221-ft. above av. terrain, 352-ft. above ground, 733-ft. above sea level.

Latitude 27° 30' 03.50"
Longitude 99° 30' 37.00"

Transmitter: 1600 Water St., Laredo.

Satellite Earth Station: Scientific-Atlanta, 5-meter C-band; Avcom, Scientific-Atlanta receivers.

News Services: AP, UPI.

Ownership: Panorama Broadcasting Co.

Began Operation: December 18, 1984.

Represented (sales): Adam Young Inc.

Represented (legal): Sanford, Adams, McCullough & Beard.

Represented (engineering): John Fergie & Associates.

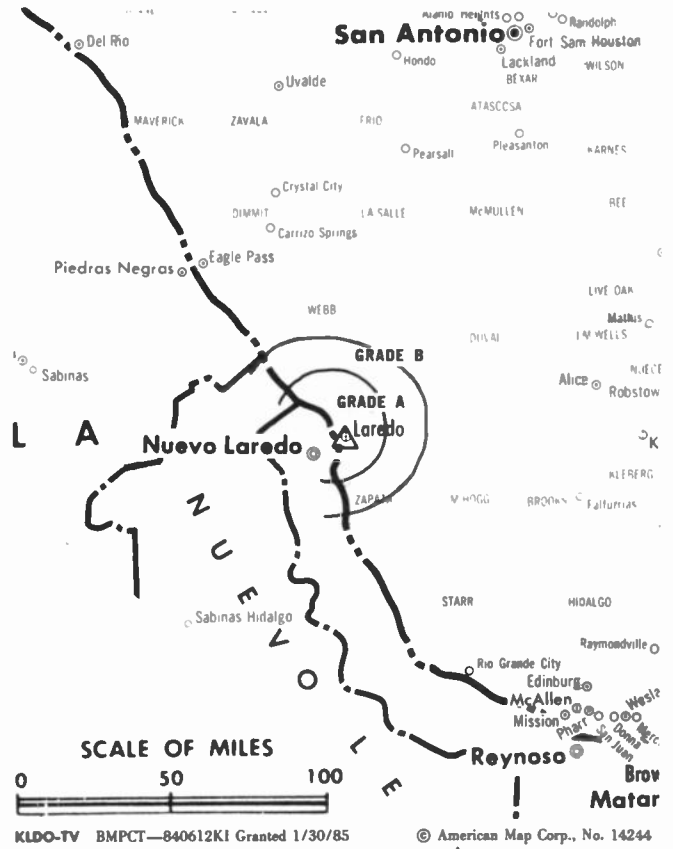
Personnel:

- ELIA JOHNSTON, general manager.
- HUMBERTO KLEE, local sales manager.
- MARTINE TREVINO, production manager.
- RENE J. GONZALEZ, chief engineer.
- VERONICA RABAGO, program director.
- LUPITA ECHEVERRIA, promotion director.
- ELSA NICHOLSEN, business manager.

Rates: On request.

City of License: Laredo. **ADI:** Laredo. **Rank:** 197.

Total Households: ©MSI Consumer Market Data as of 1/1/90. TV Homes, TV% and Circulation ©1990 Arbitron. County coverage based on Arbitron study.



Net Weekly Circulation	State County	Total Households	TV Households	%
50% & Over	TEXAS Webb	33,200	32,700	98
Between 25-49%	TEXAS Zapata	2,800	2,700	96
Between 5-24%	TEXAS Jim Hogg	1,800	1,700	94
	TEXAS La Salle	1,800	1,700	94
Totals		39,600	38,800	98
Net Weekly Circulation (1990)			21,600	
Average Daily Circulation (1990)			11,300	

Texas—Laredo

KVTV

Ch. 13

(Satellite of KZTV, Corpus Christi, TX)

Network Service: CBS.

Licensee: K-SIX Television Inc., 301 Artesian St., Corpus Christi, TX 78401.

Studio: Anna & Shea Sts., Laredo, TX 78041.

Mailing Address: Box 2039, Laredo, TX 78044.

Telephone: 512-723-2923.

Technical Facilities: Channel No. 13 (210-216 MHz). Authorized power: 87.5-kw visual, 17.4-kw aural. Antenna: 920-ft. above av. terrain, 1035-ft. above ground, 1449-ft. above sea level.

Latitude 27° 31' 04"
Longitude 99° 31' 20"

Transmitter: Anna & Shea Sts.

Satellite Earth Stations: In operation; Pinzone, RCA, Scientific-Atlanta receivers.

News Services: CBS, Southwest Newswire, UPI.

Ownership: K-SIX Television Inc.

Began Operation: December 28, 1973.

Represented (sales): Seitel Inc.

Personnel:

VANN M. KENNEDY, president & general manager.

JAY DICKEY, station manager.

DEBORAH SHOUP, news director.

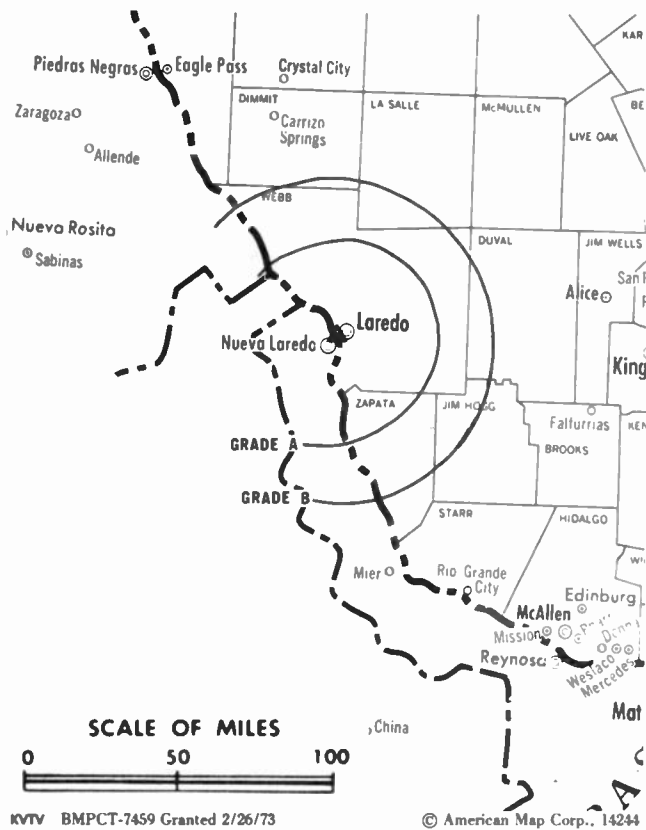
RALPH QUIROZ, chief engineer.

Highest 30 Sec. Rate: \$250.

NETWORK BASE HOURLY RATE: \$140.

City of License: Laredo. **ADI:** Laredo. **Rank:** 197.

Total Households: ©MSI Consumer Market Data as of 1/1/90. TV Homes, TV% and Circulation ©1990 Arbitron. County coverage based on Arbitron study.



Net Weekly Circulation	State County	Total Households	TV Households	%
50% & Over	TEXAS Webb	33,200	32,700	98
	Zapata	2,800	2,700	96
Between 5-24%	TEXAS Dimmit	3,300	3,200	97
	Wise	13,300	13,200	99
Totals		52,600	51,800	98
Net Weekly Circulation (1990)			26,600	
Average Daily Circulation (1990)			12,800	

Texas—Laredo-Nuevo Laredo, Mexico

XEFE-TV

Ch. 2

Network Service: Univision.

Licensee: Ramoncita Esparza G., 212 Oklahoma, Laredo, TX 78042.

Studio: 212 Oklahoma, Laredo, TX 78042.

Mailing Address: Box 1484, Laredo, TX 78040.

Technical Facilities: Channel No. 2 (54-60 MHz). Authorized power: 105-kw max. visual, 15-kw max. aural. Antenna: 550-ft. above av. terrain.

Began Operation: December 1, 1958.

Personnel:

RAMONCITA ESPARAZA, general manager.

ENRIQUE ESPARAZA, sales manager.

RUBEN LOPEZ, chief engineer.

ARTURO ESPARZA, chief engineer.

ANTONIO ESPARZA, program manager.

Rates: On request.

Arbitron Data: Not available.

City of License: Nuevo Laredo. ADI: Laredo. Rank: 197.

***THIS DATA IS AVAILABLE ON TAPE OR DISKETTE
FOR USE ON YOUR OWN COMPUTER
OR AS CUSTOMIZED REPORTS***

*Call Lynn Levine or Nancy Cramer
202-872-9200*

Texas—Lubbock

KAMC

Ch. 28

Network Service: ABC.

Licensee: McAlister TV Enterprises Inc., Box 3790, Lubbock, TX 79452-3790.

Studio: 1201 84th St., Lubbock, TX 79423.

Telephone: 806-745-2828. TWX: 910-896-4357. Fax: 806-748-1080.

Technical Facilities: Channel No. 28 (554-560 MHz). Authorized power: 2000-kw max. & 788-kw horizontal visual, 374-kw max. & 153-kw horizontal aural. Antenna: 840-ft. above av. terrain, 875-ft. above ground, 4081-ft. above sea level.

Latitude 33° 30' 57"
Longitude 101° 50' 54"

Transmitter: 0.2-mi. SW of 84th St. & Ave. J, Lubbock.

Satellite Earth Stations: Andrew, 7.3-meter C-band; Satcom Technologies, 5-meter C-band; Vertex, 4.57-meter Ku-band; Andrew, 4.5-meter C-band; Harris, 3-meter C-band; Andrew, M/A-Corn receivers.

News Service: AP.

Ownership: McAlister TV Enterprises Inc.

Began Operation: November 11, 1968. Transfer of control to present owners approved by FCC March 24, 1975.

Represented (sales): Petry Television Inc.

Represented (legal): Bryan, Cave, McPheeters & McRoberts.

Personnel:

ROBERT A. NASH, president & general manager.

A. C. WIMBERLY, executive vice president & station manager.

BILL MADDOX, vice president & general sales manager.

BILL ENLOE, chief engineer.

LARRY ELLIOTT, news director.

BOB McCUISTON, promotion director.

DON GARTH, business manager.

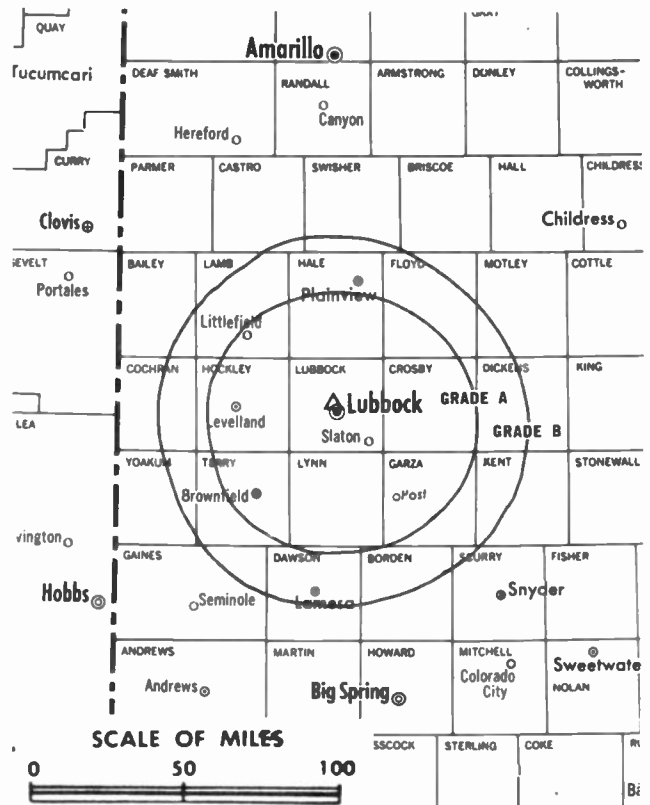
Highest 30 Sec. Rate: \$450.

NETWORK BASE HOURLY RATE: \$300.

City of License: Lubbock. ADI: Lubbock. Rank: 150.

Total Households: ©MSI Consumer Market Data as of 1/1/90. TV Homes, TV% and Circulation ©1990 Arbitron. County coverage based on Arbitron study.

Net Weekly Circulation	State County	Total Households	TV Households	%
50% & Over	TEXAS			
	Bailey	2,700	2,700	100
	Cochran	1,700	1,700	100
	Crosby	2,800	2,800	100
	Dawson	5,400	5,300	98
	Dickens	1,300	1,300	100
	Floyd	3,000	3,000	100
	Garza	1,800	1,800	100



KAMC BMPCT-6862 Granted 10/11/68

© American Map Corp., 14244

Net Weekly Circulation	State County	Total Households	TV Households	%
50% & Over	Hale	12,400	12,300	99
	Hockley	8,200	8,200	100
	Lamb	5,800	5,800	100
	Lubbock	80,100	79,500	99
	Lynn	2,500	2,500	100
	Motley	800	800	100
	Terry	5,000	5,000	99
	Yoakum	3,600	3,600	100
Between 25-49%	TEXAS			
	Borden	300	300	100
Between 5-24%	TEXAS			
	Castro	3,300	3,300	100
	Cottle	1,100	1,100	100
	Gaines	4,800	4,800	100
Totals		150,300	149,500	99
	Net Weekly Circulation (1990)			112,800
Average Daily Circulation (1990)				61,200

Texas—Lubbock

KCBD-TV

Ch. 11

Network Service: NBC.

Licensee: Holsum Inc., Box 2527, Roswell, NM 88201.

Studio: 5600 Ave. A, Lubbock, TX 79404.

Mailing Address: Box 2190, Lubbock, TX 79408.

Telephone: 806-744-1414. TWX: 910-896-4306. Fax: 806-744-0449.

Technical Facilities: Channel No. 11 (198-204 MHz). Authorized power: 316-kw visual, 57.5-kw aural. Antenna: 760-ft. above av. terrain, 814-ft. above ground, 4014-ft. above sea level.

Latitude 33° 32' 32"

Longitude 101° 50' 14"

Transmitter: U.S. Hwy. 87 between 50th & 66th Sts.

Multichannel TV Sound: Stereo only.

Satellite Earth Stations: Scientific-Atlanta, 10-meter; Scientific-Atlanta, 6-meter; Scientific-Atlanta, 4.6-meter; Harris, M/A-Com, Scientific-Atlanta receivers.

News Services: AP, NBC.

Ownership: Holsum Inc.

Began Operation: May 10, 1953. Sale to State Record by Bryant Radio & Television Inc. approved by FCC May 26, 1971 (Television Digest, Vol. 11:4). Sale to present owner by State Record approved by FCC Aug. 12, 1983.

Represented (sales): Katz Television.

Represented (legal): Dow, Lohnes & Albertson.

Represented (engineering): Lohnes & Culver.

Personnel:

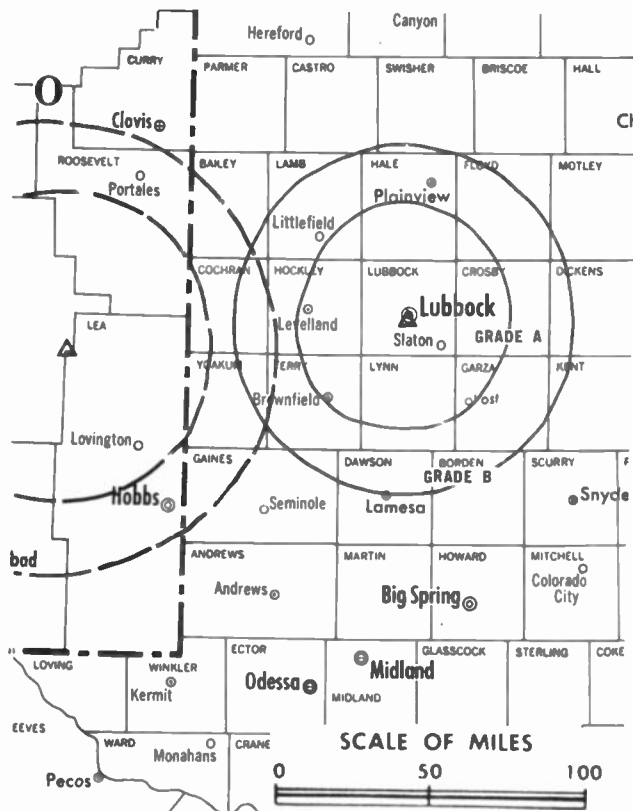
BILL DeTOURNILLON, general manager.
 CRAIG WELLS, general sales manager.
 SHERRELL LAMBERT, director of engineering.
 SKIP WATSON, news director.
 AMY HANSHU, promotion director.
 WAYNE CLARK, business manager.

Highest 30 Sec. Rate: \$1000.

City of License: Lubbock. ADI: Lubbock. Rank: 150.

Total Households: ©MSI Consumer Market Data as of 1/1/90. TV Homes, TV% and Circulation ©1990 Arbitron. County coverage based on Arbitron study.

Net Weekly Circulation	State County	Total Households	TV Households	%
50% & Over	TEXAS			
	Bailey	2,700	2,700	100
	Borden	300	300	100
	Cochran	1,700	1,700	100
	Crosby	2,800	2,800	100
	Dawson	5,400	5,300	98
	Dickens	1,300	1,300	100



KCBD-TV BMPCT-5814 Granted 2/1/63

© American Map Corp., 14244

Net Weekly Circulation	State County	Total Households	TV Households	%
50% & Over	Floyd	3,000	3,000	100
	Garza	1,800	1,800	100
	Hale	12,400	12,300	99
	Hockley	8,200	8,200	100
	Kert	400	400	100
	King	200	200	100
	Lamb	5,800	5,800	100
	Lubbock	80,100	79,500	99
	Lynn	2,500	2,500	100
	Motley	800	800	100
	Scurry	6,900	6,800	99
Terry	5,000	5,000	99	
Yoakum	3,600	3,600	100	
Between 25-49%	TEXAS			
	Briscoe	1,000	1,000	100
Between 5-24%	TEXAS			
	Gaines	4,800	4,800	100
	Swisher	3,300	3,300	100
Totals		154,000	153,100	99
Net Weekly Circulation (1990)				127,900
Average Daily Circulation (1990)				84,400

Texas—Lubbock

KJTV

Ch. 34

Network Service: Fox.

Licensee: Ramar Communications Inc., Box 3757, Lubbock, TX 79452.

Studio: 9800 University Ave., Lubbock, TX 79423.

Telephone: 806-745-3434. **TWX:** 800-397-1097. **Fax:** 806-748-1949.

Technical Facilities: Channel No. 34 (590-596 MHz). Authorized power: 3732.5-kw visual, 373.25-kw aural. Antenna: 844-ft. above av. terrain, 893-ft. above ground, 4100-ft. above sea level.

Latitude 33° 30' 08"
Longitude 101° 52' 20"

Transmitter: 100th & University, Lubbock.

Multichannel TV Sound: Stereo only.

Satellite Earth Stations: Antenna Technology Ku & C-band; KJ Technologies, 5-meter C-band; Prodelin, 5-meter C-band; Vertex, 4.6-meter Ku-band; KJ Technologies, 3.7-meter Ku & C-band; DX Antenna, M/A-Com receivers.

News Service: Fox News.

Ownership: Ramar Communications Inc.

Began Operation: December 10, 1981.

Represented (sales): Seitel Inc.

Represented (legal): Eugene L. Burke.

Personnel:

RAY MORAN, president.

BRAD MORAN, vice president & general manager.

RANDY ROBERTS, general sales manager.

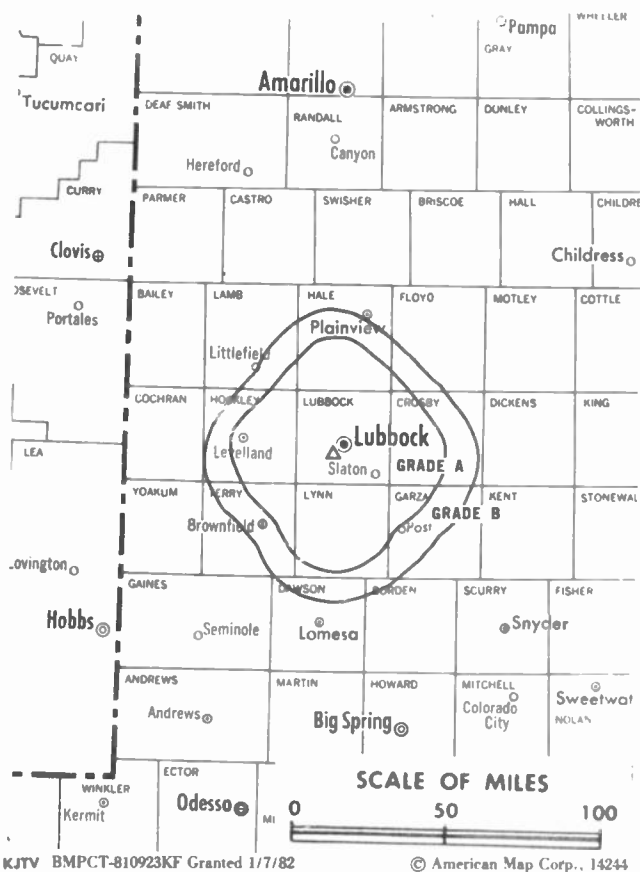
GUY SMITH, chief engineer.

Rates: On request.

City of License: Lubbock. **ADI:** Lubbock. **Rank:** 150.

Total Households: ©MSI Consumer Market Data as of 1/1/90. TV Homes, TV% and Circulation ©1990 Arbitron. County coverage based on Arbitron study.

Net Weekly Circulation	State County	Total Households	TV Households	%
50% & Over				
TEXAS				
	Cochran	1,700	1,700	100
	Crosby	2,800	2,800	100
	Dickens	1,300	1,300	100
	Floyd	3,000	3,000	100
	Hale	12,400	12,300	99
	Hockley	8,200	8,200	100
	Lamb	5,800	5,800	100
	Lubbock	80,100	79,500	99
	Lynn	2,500	2,500	100
	Scurry	6,900	6,800	99
	Terry	5,000	5,000	99



Net Weekly Circulation	State County	Total Households	TV Households	%
Between 25-49%				
TEXAS				
	Bailey	2,700	2,700	100
	Borden	300	300	100
	Dawson	5,400	5,300	98
	Garza	1,800	1,800	100
	Kent	400	400	100
	Mitchell	3,300	3,300	100
	Motley	800	800	100
Between 5-24%				
TEXAS				
	Briscoe	1,000	1,000	100
	Castro	3,300	3,300	100
	Childress	2,500	2,500	100
	Collingsworth	1,700	1,700	100
	Hall	1,900	1,900	100
	Swisher	3,300	3,300	100
	Yoakum	3,600	3,600	100
Totals		161,700	160,800	99
Net Weekly Circulation (1990)			102,000	
Average Daily Circulation (1990)			50,600	

Texas—Lubbock

KLBK-TV

Ch. 13

Network Service: CBS.

Licensee: Charles Woods Television Corp.

Studio: 7400 University Ave., Lubbock, TX 79423.

Mailing Address: Box 1559, Lubbock, TX 79408.

Telephone: 806-745-2345. TWX: 910-896-4321.

Technical Facilities: Channel No. 13 (210-216 MHz). Authorized power: 251-kw visual, 25.1-kw aural. Antenna: 880-ft. above av. terrain, 923-ft. above ground, 4143-ft. above sea level.

Latitude 33° 31' 33"
Longitude 101° 52' 07"

Transmitter: 7400 University Ave.

Satellite Earth Stations: Scientific-Atlanta, 7-meter; Scientific-Atlanta, 4.6-meter; Scientific-Atlanta, 4-meter; RCA, Scientific-Atlanta receivers.

News Service: AP.

Ownership: Charles Woods (Group Owner).

Began Operation: November 13, 1952. Sale by W. D. (Dub) Rogers and associates to Grayson Enterprises approved by FCC Oct. 11, 1961 (Television Digest, Vol. 17:27; 1:5). Sale of control to Theodore Shanbaum, Ellis Carp, Lee Optical and associated companies pension plan trust approved March 25, 1964. Sale of 1/3 interest from Ellis Carp to Dal-Tex Optical Co. Inc. approved March 19, 1971. Sale of 1/3 interest back to Carp by Dal-Tex approved Dec. 24, 1974. Sale to Robert L. Dudley, et al., conditionally granted March 27, 1980; full grant by FCC May 23, 1980 (Vol. 20:13). Sale of 50% by Dudley to Charles Woods, giving him 100%, approved Oct. 14, 1983.

Represented (sales): Blair Television.

Represented (engineering): Cohen, Dippell & Everist, P.C.

Personnel:

CHARLES WOODS, president.
RICK LIPPS, general manager.
JIM ARNOLD, general sales manager.
JEFF GIBSON, local sales manager.
MICHAEL SUMMERMEYER, news director.
BILL BLAUN, program director.
DON KING, chief engineer.
BILL BLANN, production manager.
GAY JONES, promotion director.

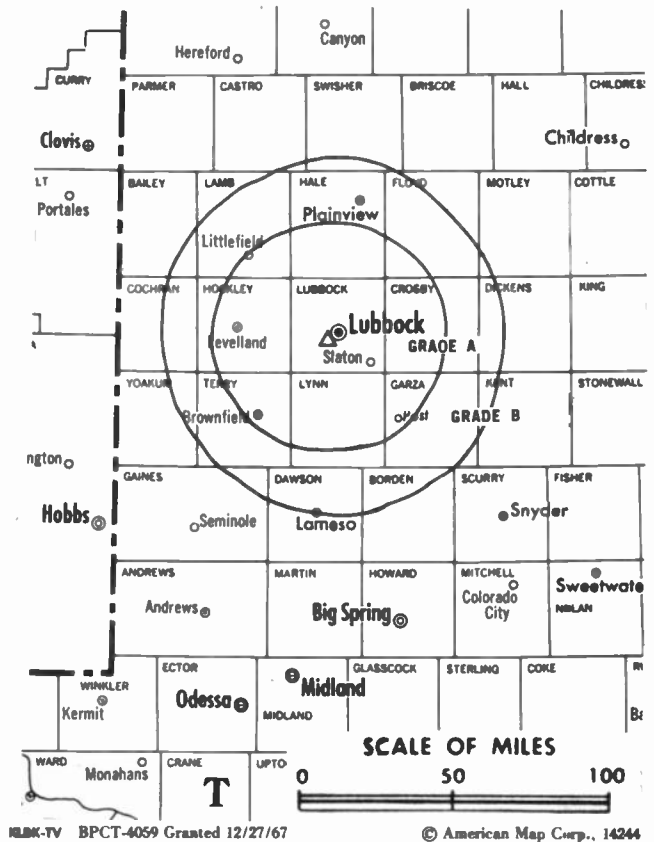
Highest 30 Sec. Rate: \$1000.

NETWORK BASE HOURLY RATE: \$900.

City of License: Lubbock. ADI: Lubbock. Rank: 150.

Total Households: ©MSI Consumer Market Data as of 1/1/90. TV Homes, TV% and Circulation ©1990 Arbitron. County coverage based on Arbitron study.

Net Weekly Circulation	State County	Total Households	TV Households	%
TEXAS				
50% & Over	Bailey	2,700	2,700	100
	Borden	300	300	100



Net Weekly Circulation	State County	Total Households	TV Households	%
50% & Over	Cochran	1,700	1,700	100
	Crosby	2,800	2,800	100
	Dawson	5,400	5,300	98
	Dickens	1,300	1,300	100
	Floyd	3,000	3,000	100
	Gaines	4,800	4,800	100
	Garza	1,800	1,800	100
	Hale	12,400	12,300	99
	Hockley	8,200	8,200	100
	Kent	400	400	100
	Lamb	5,800	5,800	100
	Lubbock	80,100	79,500	99
	Lynn	2,500	2,500	100
	Motley	800	800	100
	Scurry	6,900	6,800	99
	Terry	5,000	5,000	99
	Yoakum	3,600	3,600	100
TEXAS				
Between 25-49%	Briscoe	1,000	1,000	100
	Castro	3,300	3,300	100
	Swisher	3,300	3,300	100
Totals		157,100	156,200	99
Net Weekly Circulation (1990)				129,800
Average Daily Circulation (1990)				77,900

Texas—Lufkin-Nacogdoches

KTRE-TV

Ch. 9

(Satellite of KLTV, Tyler-Longview, TX)

Network Service: ABC.

Licensee: TV-3 Inc., 715 S. Jefferson, Jackson, MS 39205.

Studio: 1.4-mi. NW of Clawson.

Telephone: 409-853-5873. Fax: 409-853-3084.

Technical Facilities: Channel No. 9 (186-192 MHz). Authorized power: 158-kw visual, 31.6-kw aural. Antenna: 670-ft. above av. terrain, 522-ft. above ground, 932-ft. above sea level.

Latitude 31° 25' 09"
Longitude 94° 48' 02"

Transmitter: 1.4-mi. NW of Clawson.

Satellite Earth Stations: 3 in operation; Harris receivers.

News Services: AP, ABC.

Ownership: Civic Communications Corp. (Group Owner).

Begin Operation: August 17, 1955. Sale to present owners by Buford Television Inc. approved by FCC Feb. 16, 1989. Sale to Buford by R. W. Wortham Jr. and associates approved by FCC July 18, 1962 (Television Digest, Vol. 2:31).

Represented (sales): Katz Television.

Represented (engineering): Jules Cohen & Associates.

Personnel:

FRANK MELTON, president.
ERROL KAPELUSCH, senior vice president & general manager.
BRET BERGE, sales manager.
TINA ALEXANDER, news director.
SHELLEY MARTIN, national sales manager.
DEAN WORLEY, chief engineer.
LEE MILLER, promotion director.

Highest 30 Sec. Rate: \$500.

Rates: Sold in combination with KLTV, Tyler-Longview, TX.

NETWORK BASE HOURLY RATE: \$510.

City of License: Lufkin. ADI: Tyler-Longview. Rank: 124.

Total Households: ©MSI Consumer Market Data as of 1/1/90. TV Homes, TV% and Circulation ©1990 Arbitron. County coverage based on Arbitron study.

Net Weekly Circulation	State County	Total Households	TV Households	%
50% & Over	TEXAS			
	Angelina	25,300	25,000	99
	Houston	8,700	8,500	98
	Nacogdoches	19,200	18,800	98



Net Weekly Circulation	State County	Total Households	TV Households	%
50% & Over	Sabine	4,400	4,300	98
	San Augustine	3,300	3,200	97
	Trinity	4,800	4,700	98
Between 25-49%	TEXAS			
	Polk	12,800	12,500	98
	Walker	17,300	16,800	97
Between 5-24%	TEXAS			
	Cherokee	15,600	15,300	98
	Jasper	12,300	12,100	98
	Leon	5,500	5,300	96
	Madison	3,700	3,600	97
	San Jacinto	6,000	5,800	97
	Shelby	9,400	9,200	98
Tyler	7,800	7,600	97	
Totals		156,100	152,700	98
Net Weekly Circulation (1990)				72,100
Average Daily Circulation (1990)				48,500

Texas—Midland & Odessa

KMID-TV

Ch. 2

Network Service: ABC.

Licensee: Davis-Goldfarb Co., 2121 Ave. of the Stars, Suite 2800, Los Angeles, CA 90067.

Studio: Midland-Odessa Air Terminal, Midland, TX 79711.

Mailing Address: Drawer 60230, Midland, TX 79711.

Telephone: 915-563-2222. TWX: 910-897-5682. Fax: 915-563-5819.

Technical Facilities: Channel No. 2 (54-60 MHz). Authorized power: 100-kw visual, 10-kw aural. Antenna: 1052-ft. above av. terrain, 1137-ft. above ground, 4049-ft. above sea level.

Latitude 32° 05' 14"
Longitude 102° 17' 12"

Transmitter: 13.5-mi. NW of Midland.

Satellite Earth Stations: Scientific-Atlanta, 7-meter; Harris, 6.1-meter; Prodelin, 5-meter; Scientific-Atlanta, 5-meter; Harris, Scientific-Atlanta receivers.

News Services: ABC, CNN, NIWS.

Ownership: Davis-Goldfarb Co. (Group Owner).

Began Operation: December 18, 1953. Sale to Lorimar-Telepictures Corp. by Midessa TV Co. Inc. approved by FCC Jan. 4, 1984 (Television Digest, Vol. 23:38). FCC approved sale to present owners Feb. 12, 1988 (Vol. 28:7).

Represented (sales): Katz Television.

Personnel:

JOHN L. FOSTER, general manager.
DELORES STOKES, station manager.
JUDY K. DILLARD, general sales manager.
RICK WOOD, local sales manager.
DOUG FALTUS, chief engineer.
CHUCK COOPER, assistant chief engineer.
DEANN HOLCOMB, news director.
DOLORES WOODS, program director.
KATHY WILLIAMS, promotion director.
DIXIE JORDAN, business manager.

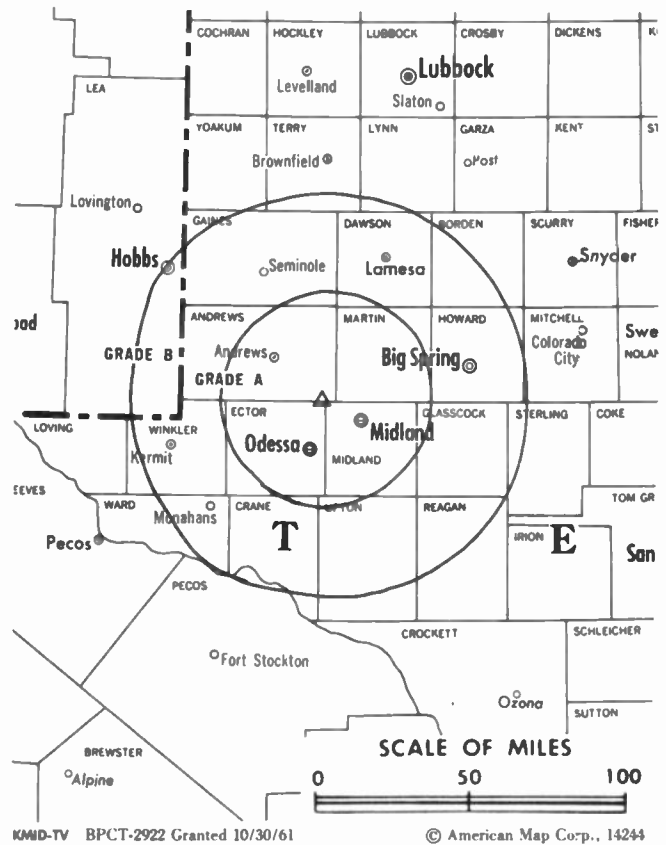
Highest 30 Sec. Rate: \$800.

NETWORK BASE HOURLY RATE: \$900.

City of License: Midland. ADI: Odessa-Midland. Rank: 146.

Total Households: ©MSI Consumer Market Data as of 1/1/90. TV Homes, TV% and Circulation ©1990 Arbitron. County coverage based on Arbitron study.

Net Weekly Circulation	State County	Total Households	TV Households	%
50% & Over	NEW MEXICO			
	Lea South	2,400	2,300	96
	TEXAS			
	Andrews	5,300	5,200	98
	Crane	1,700	1,700	100
	Crockett	1,600	1,600	100
	Dawson	5,400	5,300	98
	Ector	48,100	47,700	99



Net Weekly Circulation	State County	Total Households	TV Households	%
50% & Over	Gaines	4,800	4,800	100
	Glasscock	400	400	100
	Howard	13,000	12,900	99
	Jeff Davis	600	600	100
	Martin	1,600	1,600	100
	Midland	43,200	42,900	99
	Pecos	5,000	4,900	98
	Reagan	1,500	1,500	100
	Reeves	4,800	4,700	98
	Upton	1,600	1,600	100
	Ward	4,800	4,800	100
	Winkler	3,200	3,200	100
Between 25-49%	NEW MEXICO			
	Lea North	20,300	19,900	98
	TEXAS			
	Brewster	3,000	2,900	97
Between 5-24%	Loving	100	100	100
	Terrell	600	600	100
	STERLING	400	400	100
Yoakum	3,600	3,600	100	
Totals		177,000	175,200	99
Net Weekly Circulation (1990)				137,800
Average Daily Circulation (1990)				86,200

Texas—Odessa

KMLM

Ch. 42

Network Service: Trinity Bcstg. Network.

Grantee: National Minority TV Inc., Box C-11949, Santa Ana, CA 92711.

Mailing Address: Box 305, Gardendale, TX 79758.

Telephone: 915-563-4242. **Fax:** 915-561-8236.

Technical Facilities: Channel No. 42 (638-644 MHz). Authorized power: 1130-kw max visual, 113-kw max aural. Antenna: 480-ft. above av. terrain, 475-ft. above ground, 3392-ft. above sea level.

Latitude	32°	02'	52.50"
Longitude	102°	17'	44.00"

Transmitter: 1.2-mi. W of junction of State Rtes. 158 & 1788, near Odessa.

Ownership: National Minority TV Inc. (Group Owner).

Began Operation: October 17, 1988.

Represented (engineering): Omni Communications Inc.

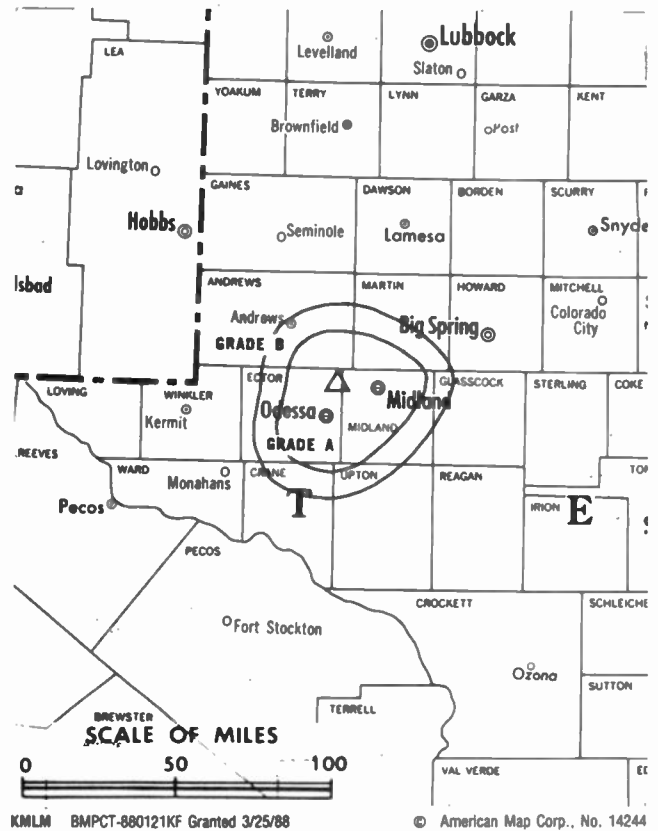
Personnel:

DARLENE EVE, station manager.

EDDY SILLS, chief engineer.

Rates: On request.

Arbitron Data: Not available.



City of License: Odessa. ADI: Odessa-Midland. Rank: 146.

Texas—Odessa

KOSA-TV

Ch. 7

Network Service: CBS.

Licensee: Adams TV of Odessa Inc., 1908 Royal Palm Way, Boca Raton, FL 33432.

Studio: 1211 N. Whitaker Ave., Odessa, TX 79763.

Mailing Address: Box 4186, Odessa, TX 79760.

Telephone: 915-337-8301. **TWX:** 910-897-5504. **Fax:** 915-337-0536.

Technical Facilities: Channel No. 7 (174-180 MHz). Authorized power: 316-kw visual, 39.8-kw aural. Antenna: 740-ft. above av. terrain, 726-ft. above ground, 3856-ft. above sea level.

Latitude 31° 51' 50.50"
Longitude 102° 34' 41.00"

Transmitter: Farm Rd. No. 866, 11-mi. W of Odessa.

Satellite Earth Station: Scientific-Atlanta, 7-meter; Scientific-Atlanta receivers.

News Service: AP.

Ownership: Adams Communications (Group Owner).

Began Operation: January 1, 1956. Transfer of control to Wesray Communications Corp. approved by FCC Aug. 16, 1984. Previous sale to Forward by Doubleday Bcstg. Co. approved by FCC Sept. 11, 1973. Sale to International Bcstg. Co. approved Feb. 27, 1986 but not consummated. FCC approved sale of Forward stations to Adams Communications Dec. 23, 1987.

Represented (sales): Blair Television.

Represented (legal): Wiley, Rein & Fielding.

Personnel:

VIC LUDINGTON, president & general manager.

ROBERT JACKSON, local sales manager.

AL HARRIS, chief engineer.

DON SCOTT, news director.

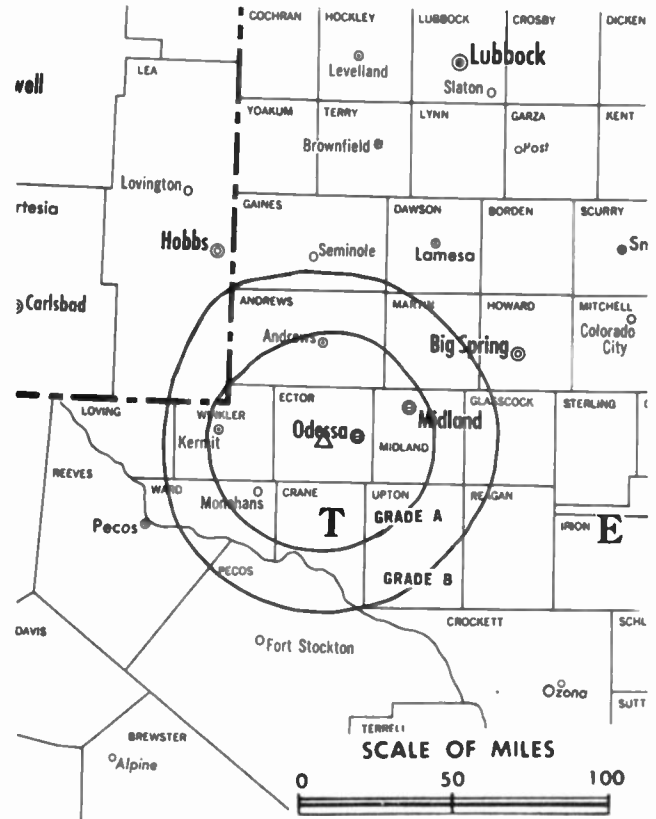
Highest 30 Sec. Rate: \$600.

NETWORK BASE HOURLY RATE: \$875.

City of License: Odessa. **ADI:** Odessa-Midland. **Rank:** 146.

Total Households: ©MSI Consumer Market Data as of 1/1/90. TV Homes, TV% and Circulation ©1990 Arbitron. County coverage based on Arbitron study.

Net Weekly Circulation	State County	Total Households	TV Households	%
50% & Over	NEW MEXICO			
	Lea South	2,400	2,300	96
	TEXAS			
	Andrews	5,300	5,200	98
	Brewster	3,000	2,900	97
	Crane	1,700	1,700	100
	Culberson	1,000	1,000	100
	Ector	48,100	47,700	99
	Glasscock	400	400	100



Net Weekly Circulation	State County	Total Households	TV Households	%
50% & Over	Howard	13,000	12,900	99
	Jeff Davis	600	600	100
	Loving	100	100	100
	Martin	1,600	1,600	100
	Midland	43,200	42,900	99
	Pecos	5,000	4,900	98
	Presidio	1,900	1,800	95
	Reagan	1,500	1,500	100
	Reeves	4,800	4,700	98
	Upton	1,600	1,600	100
	Ward	4,800	4,800	100
	Winkler	3,200	3,200	100
	Between 25-49%	NEW MEXICO		
Lea North		20,300	19,900	98
TEXAS				
Crockett	1,600	1,600	100	
Between 5-24%	TEXAS			
	Dawson	5,400	5,300	98
	Gaines	4,800	4,800	100
Totals		175,300	173,400	99
Net Weekly Circulation (1990)				132,600
Average Daily Circulation (1990)				77,000

Texas—Odessa

KPEJ
Ch. 24

Network Service: Fox.

Licensee: SWMM/Odessa-Midland Corp., 6100 Corporate Dr., Suite 500, Houston, TX 77036.

Studio: 1550 West Interstate 20, Odessa, TX 79763.

Mailing Address: Box 11009, Odessa, TX 79760.

Telephone: 915-563-2424; 915-337-2424. TWX: 910-881-0145.

Fax: 915-337-3707.

Technical Facilities: Channel No. 24 (530-536 MHz). Authorized power: 4453.2-kw visual, 890.6-kw aural. Antenna: 1100-ft. above av. terrain, 1102-ft. above ground, 4014-ft. above sea level.

Latitude 32° 05' 51"
Longitude 102° 17' 21"

Transmitter: E of Hwy. 1788, 14-mi. NW of Midland.

Multichannel TV Sound: Stereo only.

Ownership: SouthWest MultiMedia Corp. (Group Owner).

Began Operation: June 16, 1986.

Represented (sales): Adam Young Inc.

Represented (legal): Lackshin & Nathan.

Represented (engineering): William Thompson.

Personnel:

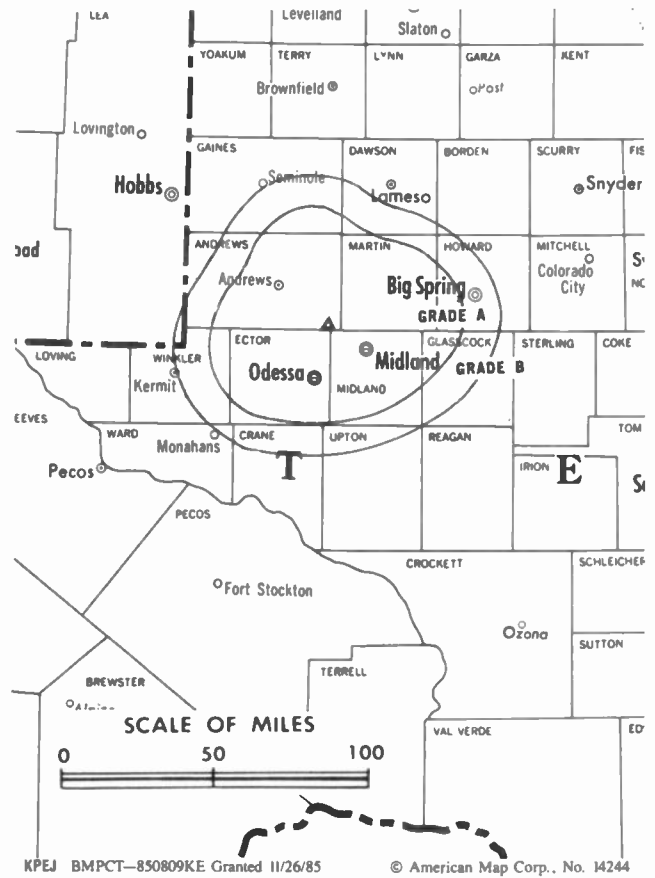
JOSEPH SUGG, general manager.
JAMES BEEGHLEY, general sales manager.
DANA WILLIAMS, program director.
JAN MAYNARD, promotion director.
SANDRA MOCK, business manager.
RODNEY NORRIS, chief engineer.

Highest 30 Sec. Rate: \$300.

City of License: Odessa. ADI: Odessa-Midland. Rank: 146.

Total Households: ©MSI Consumer Market Data as of 1/1/90. TV Homes, TV% and Circulation ©1990 Arbitron. County coverage based on Arbitron study.

Net Weekly Circulation	State County	Total Households	TV Households	%
50% & Over	TEXAS			
	Ector	48,100	47,700	99
	Midland	43,200	42,900	99
	Winkler	3,200	3,200	100
Between 25-49%	NEW MEXICO			
	Lea South	2,400	2,300	96



Net Weekly Circulation	State County	Total Households	TV Households	%
TEXAS				
Between 25-49%	Andrews	5,300	5,200	98
	Crane	1,700	1,700	100
	Dawson	5,400	5,300	98
	Gaines	4,800	4,800	100
	Glasscock	400	400	100
	Martin	1,600	1,600	100
	Reagan	1,500	1,500	100
	Upton	1,600	1,600	100
	Ward	4,800	4,800	100
	Yoakum	3,600	3,600	100
TEXAS				
Between 5-24%	Howard	13,000	12,900	99
	Pecos	5,000	4,900	98
Totals		145,600	144,400	99
Net Weekly Circulation (1990)			74,800	
Average Daily Circulation (1990)			33,600	

Texas—Odessa

KTPX

Ch. 9

(Also operates satellite KWAB-TV, Big Spring, TX)

Network Service: NBC.

Licensee: James T. Taylor, Receiver, c/o Harbor Acquisitions Inc., 14180 Dallas Pkwy., Suite 619, Dallas, TX 75246.

Studio: 10900 County Rd. 125 W, Midland, TX 79711.

Mailing Address: Box 6699, Midland, TX 79711.

Telephone: 915-563-4210. TWX: 910-895-5346.

Technical Facilities: Channel No. 9 (186-192 MHz). Authorized power: 316-kw visual, 31.6-kw aural. Antenna: 1270-ft. above av. terrain, 1080-ft. above ground, 4490-ft. above sea level.

Latitude 31° 59' 17"
Longitude 102° 51' 59"

Transmitter: 17-mi. ENE of Kermit, TX; 26-mi. NW of Odessa; 27-mi. NE of Monahans.

Satellite Earth Stations: Harris, 7.5-meter Ku-band; RCA, 4.5-meter; 4.5-meter C-band; Harris, 3.5-meter Ku-band; Harris, M/A-Corn, Scientific-Atlanta receivers.

News Services: Conus, NBC, UPI.

Ownership: James T. Taylor, Receiver.

Began Operation: December 1, 1958. Moved to new site and higher power Feb. 1, 1963. Sale to Grayson Enterprises by Tri-Cities Bcstrs. (John B. Walton) approved by FCC Feb. 12, 1969. Distress sale to Permian Basin TV Corp. conditionally approved by FCC March 27, 1980; full grant April 22, 1980 (Television Digest, Vol. 20:13). Sale to present owners approved Nov. 19, 1985.

Represented (sales): Seitel Inc.

Personnel:

DAN ROBBINS, general manager.
STAN KAYE, general sales manager.
GRADY WOODWARD, chief engineer.
RICHARD HOWARD, news director.

Rates: On request.

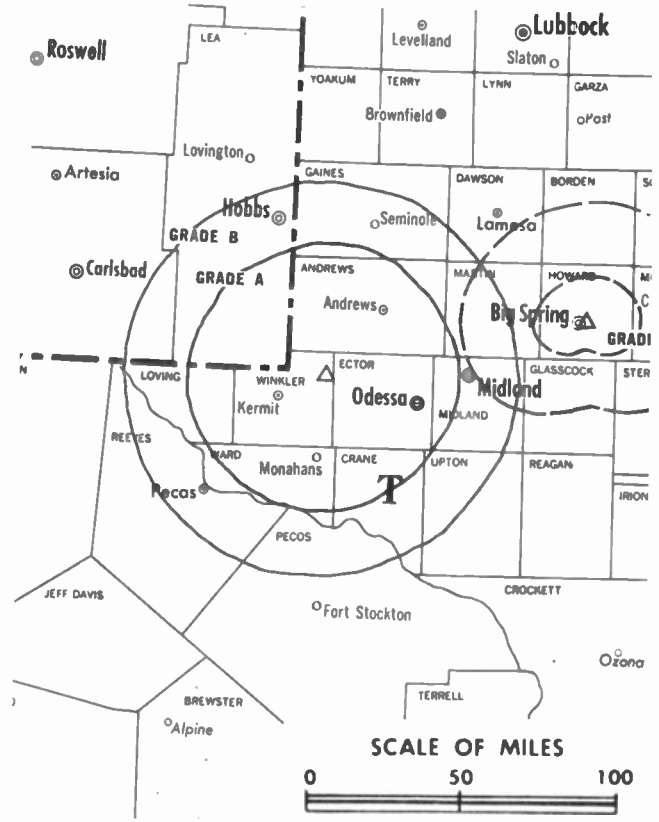
NETWORK BASE HOURLY RATE: \$700.

Arbitron Data: Includes KWAB-TV, Big Spring, TX.

City of License: Odessa. ADI: Odessa-Midland. Rank: 146.

Total Households: ©MSI Consumer Market Data as of 1/1/90. TV Homes, TV% and Circulation ©1990 Arbitron. County coverage based on Arbitron study.

Net Weekly Circulation	State County	Total Households	TV Households	%
50% & Over	NEW MEXICO			
	Lea North	20,300	19,900	98
	Lea South	2,400	2,300	96
	TEXAS			
	Andrews	5,300	5,200	98
	Brewster	3,000	2,900	97
	Crane	1,700	1,700	100
	Culberson	1,000	1,000	100
	Ector	48,100	47,700	99



Net Weekly Circulation	State County	Total Households	TV Households	%
50% & Over	Gaines	4,800	4,800	100
	Glasscock	400	400	100
	Howard	13,000	12,900	99
	Jeff Davis	600	600	100
	Loving	100	100	100
	Martin	1,600	1,600	100
	Midland	43,200	42,900	99
	Pecos	5,000	4,900	98
	Presidio	1,900	1,800	95
	Reagan	1,500	1,500	100
	Reeves	4,800	4,700	98
	Upton	1,600	1,600	100
	Ward	4,800	4,800	100
	Winkler	3,200	3,200	100
Yoakum	3,600	3,600	100	
Between 25-49%	TEXAS			
	Crockett Mitchell	1,600	1,600	100
Between 5-24%	TEXAS			
	Dawson	5,400	5,300	98
	Terrell	600	600	100
	Terry	5,000	5,000	99
Totals		187,800	185,900	99
Net Weekly Circulation (1990)				140,800
Average Daily Circulation (1990)				78,600

Texas—Rosenberg

KXLN-TV
Ch. 45

Network Service: Univision.

Licensee: Pueblo Bcstg. Corp., 9440 Kirby Dr., Houston, TX 77054.

Studio: 9440 Kirby Dr., Houston, TX 77054.

Telephone: 713-662-4545. **Telex:** 765474. **Fax:** 713-668-9054.

Technical Facilities: Channel No. 45 (656-662 MHz). Authorized power: 2500-kw max. visual, 250-kw max. aural. Antenna: 1440-ft. above av. terrain, 1429-ft. above ground, 1505-ft. above sea level.

Latitude 29° 33' 25"
Longitude 95° 30' 04"

Holds CP for change to 2173-kw max. visual. BMPCT-880314KE.

Transmitter: 3101 Senior Rd., 3-mi. E of Dewalt.

Multichannel TV Sound: Stereo only.

Satellite Earth Stations: SatCom, 5-meter; Scientific-Atlanta, 4.6-meter; Standard Communications receivers.

News Service: AP.

Ownership: Pueblo Bcstg. Corp.

Began Operation: September 1, 1986.

Represented (sales): Univision.

Represented (legal): Mullin, Rhyne, Emmons & Topel, P.C.

Represented (engineering): Moffet, Larson & Johnson Inc.

Personnel:

JOSE ADAN TREVINO, president, chief executive officer & general manager.

ZANETTA KELLEY, general sales manager.

JERRY LARSEN, local sales manager.

STEVE LOONEY, engineering director.

MANNY LOPEZ, news director.

CINDY CHISUM, program director.

CHRIS BROWN, business manager.

Rates: On request.

City of License: Rosenberg. **ADI:** Houston. **Rank:** 10.



Total Households: ©MSI Consumer Market Data as of 1/1/90. TV Homes, TV% and Circulation ©1990 Arbitron. County coverage based on Arbitron study.

Net Weekly Circulation	State County	Total Households	TV Households Households	%
	TEXAS			
Between 5-24%	Harris	1,041,600	1,033,400	99
Totals		1,041,600	1,033,400	99
Net Weekly Circulation (1990)				69,400
Average Daily Circulation (1990)				45,000

Texas—San Angelo

KACB-TV

Ch. 3

(Satellite of KRBC-TV, Abilene)

Network Service: NBC.

Licensee: Abilene Radio & TV Co., 4510 14th St., Abilene, TX 79605.

Studio: See KRBC-TV, Abilene.

Telephone: 915-692-4242. TWX: 915-492-9210.

Technical Facilities: Channel No. 3 (60-66 MHz). Authorized power: 17.87-kw visual, 3.55-kw aural. Antenna: 600-ft. above av. terrain, 469-ft. above ground, 2719-ft. above sea level.

Latitude	31°	37'	22"
Longitude	100°	26'	14"

Transmitter: 7.7-mi. N of San Angelo, 0.4-mi. W of State Hwy. 208.

News Service: AP.

Ownership: Abilene Radio & Television Co.

Began Operation: February 8, 1962.

Represented (sales): Blair Television.

Personnel:

DALE ACKERS, president.

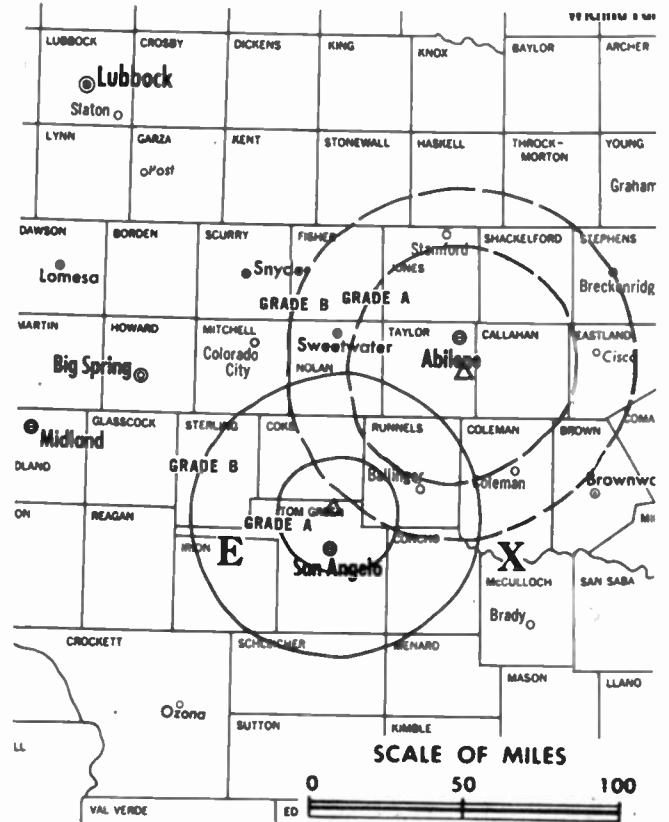
KEN KNOX, station & sales manager.

JERRY SHACKELFORD, program director.

BOB LLOYD, chief engineer.

Rates: Sold in combination with KRBC-TV, Abilene.

Arbitron Data: Included with KRBC-TV, Abilene, TX.



KACB-TV BLCT-1171 Granted 8/22/62

© American Map Corp., 14244

City of License: San Angelo. ADI: San Angelo. Rank: 186.

Texas—San Angelo

KIDY

Ch. 6

Network Service: Fox

Licensee: Sage Bcstg. Corp., 406 S. Irving St., San Angelo, TX 76903.

Studio: 406 S. Irving St., San Angelo, TX 76903.

Telephone: 915-658-2666. Easylink: 62959264.

Technical Facilities: Channel No. 6 (82-88 MHz). Authorized power: 100-kw visual, 10-kw aural. Antenna: 910-ft. above av. terrain, 1000-ft. above ground, 3023-ft. above sea level.

Latitude 31° 35' 21"
Longitude 100° 31' 00"

Transmitter: 2.31-mi. N of intersection of U.S. 87 & March Rd., San Angelo.

Satellite Earth Stations: Harris, 6.1-meter C-band; RCA, 4.5-meter Ku-band; Harris, 3.5-meter C-band; Harris, RCA receivers.

Ownership: Sage Broadcasting Corp.

Began Operation: May 12, 1984.

Represented (sales): Adam Young Inc.

Represented (legal): Schnader, Harrison, Segal & Lewis.

Represented (engineering): Jules Cohen & Associates, P.C.

Personnel:

RAYMOND G. SCHINDLER, president.

BILL CARTER, vice president & secretary.

LEE SMITH, general manager.

ERNESTO MEJIA, chief engineer.

RACHEL KISSKO, news director.

JOHN TALLEY, program director.

NOEL HURST, promotion director.


JAMIE GEORGE, business manager.

Highest 30 Sec. Rate: \$175.

City of License: San Angelo. ADI: San Angelo. Rank: 186.

Total Households: ©MSI Consumer Market Data as of 1/1/90. TV Homes, TV% and Circulation ©1990 Arbitron. County coverage based on Arbitron study.

Net Weekly Circulation	State County	Total Households	TV Households	%
50% & Over	TEXAS			
	Coke	1,300	1,300	100
	Irion	500	500	100
	Sterling	400	400	100
	Tom Green	36,500	36,100	99



Net Weekly Circulation	State County	Total Households	TV Households	%
Between 25-49%	TEXAS			
	Runnels	4,700	4,600	98
Between 5-24%	TEXAS			
	Coleman	4,200	4,200	100
	Concho	1,100	1,100	100
	Crockett	1,600	1,600	100
	Kimble	1,600	1,500	94
	Menard	900	900	100
	Nolan	6,300	6,200	98
	Reagan	1,500	1,500	100
	Schleicher	1,000	1,000	100
Sutton	1,600	1,600	97	
Totals		63,200	62,500	99
Net Weekly Circulation (1990)				29,200
Average Daily Circulation (1990)				12,100

Texas—San Angelo

KLST
Ch. 8

Network Service: CBS.

Licensee: Jewell Television Corp., Box 1941, San Angelo, TX 76902.

Studio: 2800 Armstrong St., San Angelo, TX 76903.

Mailing Address: Box 1941, San Angelo, TX 76902.

Telephone: 915-949-8800. **TWX:** 510-871-3805. **Fax:** 915-658-4006.

Technical Facilities: Channel No. 8 (180-186 MHz). Authorized power: 316-kw visual, 31.6-kw aural. Antenna: 1450-ft. above av. terrain, 1500-ft. above ground, 3326-ft. above sea level.

Latitude 31° 22' 01"
Longitude 100° 02' 48"

Transmitter: 3.3-mi. SE of Eola.

Satellite Earth Stations: Transmit/receive Scientific-Atlanta, 7-meter C-band; Scientific-Atlanta, 4.6-meter C-band; Vertex, 4.6-meter Ku-band; M/A-Com, Scientific-Atlanta receivers.

News Service: AP.

Ownership: T. B. Lanford Estate (Group Owner).

Began Operation: June 26, 1953. Transfer of 74% to KGKL and R. H. Simmons approved March 13, 1957 by FCC (Television Digest, Vol. 13:2, 11). Transfer of 49% from KGKL to Big Spring Bcstg. Co. effective March 25, 1959. Transfer to Westex TV Co. owners approved by FCC Dec. 4, 1962. Sale to present owner by Houston H. & Edward H. Harte & A. L. Hall approved Jan. 20, 1971.

Represented (sales): Katz Television.

Represented (legal): Wiley, Rein & Fielding.

Represented (engineering): Edward F. Lorentz & Associates.

Personnel:

PHIL BRASSIE, vice president & general manager.
GORDON HAY, station manager & director of operations.
DENISE MILLER, national sales assistant.
PAUL PADGETT, local sales manager.
GLEN GOODE, regional sales manager.
LARRY WHITE, chief engineer.
LOU KORDEK, news director.
KEVIN SETTLE, promotion director.
VIVIAN AYLOR, controller.
DEWEY WEAVER, marketing director.
CAROL HENNECKE, administrative assistant.

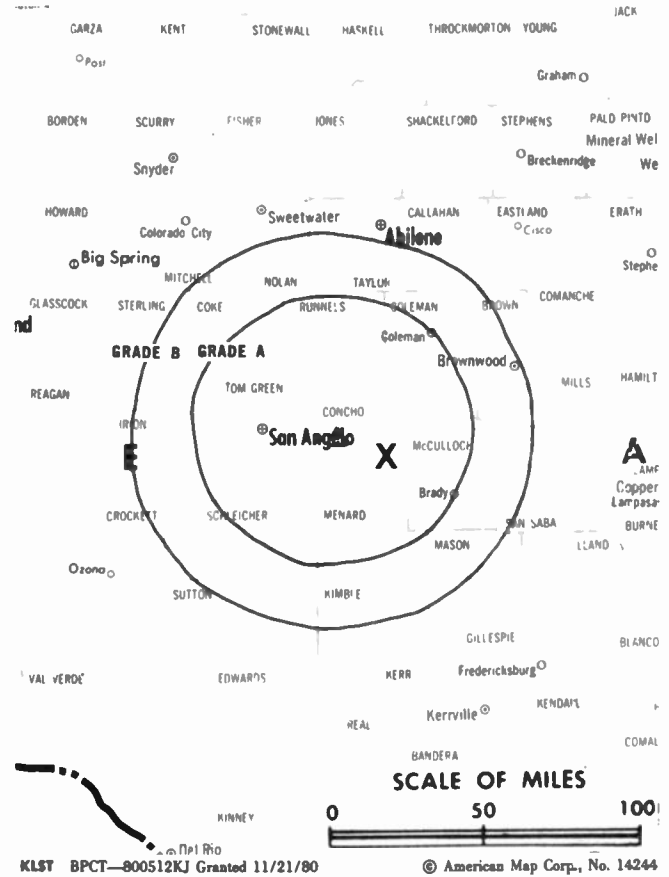
Highest 30 Sec. Rate: \$750.

NETWORK BASE HOURLY RATE: \$371.

City of License: San Angelo. **ADI:** San Angelo. **Rank:** 186.

Total Households: ©MSI Consumer Market Data as of 1/1/90. TV Homes, TV% and Circulation ©1990 Arbitron. County coverage based on Arbitron study.

Net Weekly Circulation	State County	Total Households	TV Households	%
50% & Over	TEXAS			
	Coke	1,300	1,300	100
	Concho	1,100	1,100	100



Net Weekly Circulation	State County	Total Households	TV Households	%
50% & Over	Crockett	1,600	1,600	100
	Irion	500	500	100
	Kimble	1,600	1,500	94
	Mc Culloch	3,500	3,400	97
	Menard	900	900	100
	Runnels	4,700	4,600	98
	Schleicher	1,000	1,000	100
	Sterling	400	400	100
	Sutton	1,600	1,600	97
	Tom Green	36,500	36,100	99
Between 25-49%	TEXAS			
	Coleman	4,200	4,200	100
	Mason	1,600	1,500	97
Between 5-24%	TEXAS			
	Brown	14,100	13,800	98
	Comanche	5,000	4,900	98
	Nolan	6,300	6,200	98
	Reagan	1,500	1,500	100
	San Saba	2,400	2,400	100
Totals		93,100	91,800	99
Net Weekly Circulation (1990)				56,900
Average Daily Circulation (1990)				38,200

Texas—San Antonio

KABB
Ch. 29

Network Service: None, independent.

Licensee: River City Television Partners L.P., 520 N. Medina, San Antonio, TX 78207-3027.

Studio: 520 N. Medina, San Antonio, TX 78207-3027.

Telephone: 512-299-1129. Fax: 512-299-1545.

Technical Facilities: Channel No. 29 (560-566 MHz). Authorized power: 5000-kw max. visual, 500-kw max. aural. Antenna: 1453-ft. above av. terrain, 1470-ft. above ground, 1982-ft. above sea level.

Latitude 29° 17' 27"
Longitude 98° 16' 12"

Transmitter: 12480-B Adkins-Elmendorf Rd.

Multichannel TV Sound: Stereo only.

Satellite Earth Stations: 6.1-meter Ku & C-band; 3.5 Ku-band Pinzone, Standard Communications receivers.

Ownership: Atlantic Bcstg. Co. (Group Owner).

Began Operation: December 16, 1987. Sale to present owners by Alamo Bcstg. Corp. approved by FCC July 14, 1989 (Television Digest, Vol. 29:20).

Represented (sales): TeleRep Inc.

Represented (legal): Dow, Lohnes & Albertson.

Represented (engineering): Jules Cohen & Associates, P.C.

Personnel:

MICHAEL A. LIFF, vice president & general manager.

JAMES G. WITHERS, station manager.

MICHAEL GRANADOS, general sales manager.

GARY A. GAY, national sales manager.

DALE TAYLOR, chief engineer.

SAM BICKEL, program director.

SCOTT MACANINCH, promotion director.

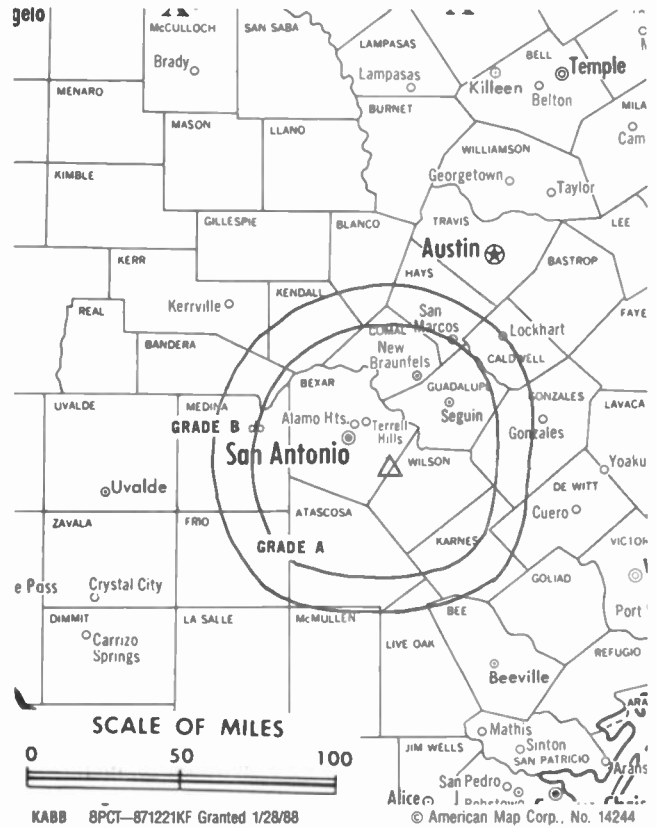
BILL DRIESSLEIN, controller.

Highest 30 Sec. Rate: \$450.

City of License: San Antonio. ADI: San Antonio. Rank: 43.

Total Households: ©MSI Consumer Market Data as of 1/1/90. TV Homes, TV% and Circulation ©1990 Arbitron. County coverage based on Arbitron study.

Net Weekly Circulation	State County	Total Households	TV Households	%
50% & Over	TEXAS			
	Atascosa	10,400	10,200	98
	Medina	9,400	9,200	98
	Wilson	7,000	6,800	97
Between 25-49%	TEXAS			
	Bexar	404,600	400,500	99



Net Weekly Circulation	State County	Total Households	TV Households	%
Between 25-49%	Cornal	19,400	19,200	99
	Gonzales	6,400	6,300	98
	Guadalupe	21,600	21,300	99
	Karnes	4,500	4,400	98
	Mcmullen	300	300	100
	Uvalde	8,000	7,800	97
Between 5-24%	TEXAS			
	Bandera	3,900	3,900	100
	Caldwell	9,700	9,500	98
	De Witt	7,200	7,000	97
	Frio	4,400	4,300	98
	Goliad	1,900	1,900	100
	Hays	20,600	20,300	99
	Kendall	5,700	5,600	98
	La Salle	1,800	1,700	94
Live Oak	3,500	3,400	97	
Totals		550,300	543,600	99
Net Weekly Circulation (1990)			239,600	
Average Daily Circulation (1990)			94,800	

Texas—San Antonio

KENS-TV

Ch. 5

Network Service: CBS.

Licensee: Harte-Hanks Television Inc., Box TV 5, San Antonio, TX 78299.

Studio: 5400 Fredericksburg Rd., San Antonio, TX 78229.

Telephone: 512-366-5000. TWX: 910-871-1012. Fax: 512-377-0740.

Technical Facilities: Channel No. 5 (76-82 MHz). Authorized power: 100-kw visual, 10-kw aural. Antenna: 1392-ft. above av. terrain, 1531-ft. above ground, 2049-ft. above sea level.

Latitude 29° 16' 07"
Longitude 98° 15' 55"

Transmitter: Tower Rd., 4-mi. NE of Elmendorf, TX.

Satellite Earth Stations: Transmit/receive Satcom Technologies, 9.2-meter; Satcom Technologies, 7-meter; Satcom Technologies, 5.5-meter Ku-band; Scientific-Atlanta receivers.

News Services: AP, NWS.

Ownership: Harte-Hanks Communications Inc.

Began Operation: February 15, 1950. Transfer to present owners from owners of San Antonio Express and News approved by FCC July 3, 1962. Sale to San Antonio Express and News by Storer Bcstg. Co., which acquired it in Oct. 1951, approved by FCC Oct. 27, 1954 (Television Digest, Vol. 7:30, 41; 10:15, 22, 26, 44).

Represented (sales): Blair Television.

Represented (legal): Arnold & Porter.

Personnel:

MICHAEL J. CONLY, president & general manager.
JACK W. FOREHAND, vice president & station manager.
BOB ROGERS, vice president & director of news & public affairs.
ROBERT KING, vice president & chief engineer.
MICHAEL SIMPSON, general sales manager.
MARTY GAMER, national sales manager.
LAURA HORANSKY, promotion director.
MARCELINO RODRIGUEZ, business manager.

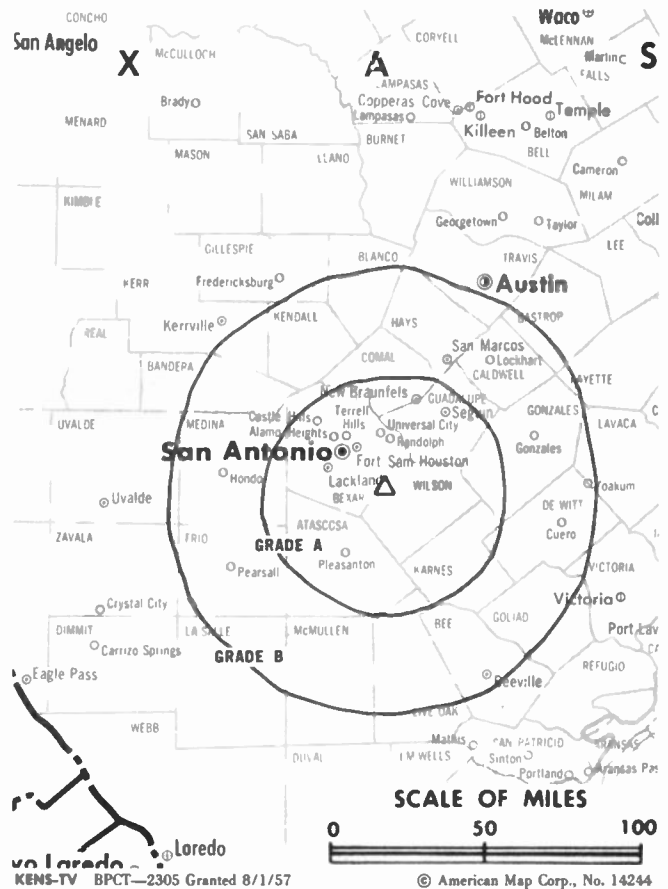
Highest 30 Sec. Rate: \$5000.

NETWORK BASE HOURLY RATE: \$1850.

City of License: San Antonio. ADI: San Antonio. Rank: 43.

Total Households: ©MSI Consumer Market Data as of 1/1/90. TV Homes, TV% and Circulation ©1990 Arbitron. County coverage based on Arbitron study.

Net Weekly Circulation	State County	Total Households	TV Households	%
TEXAS				
50% & Over	Atascosa	10,400	10,200	98
	Bandera	3,900	3,900	100
	Bee	8,800	8,600	98
	Bexar	404,600	400,500	99
	Comal	19,400	19,200	99
	De Witt	7,200	7,000	97
	Dimmit	3,300	3,200	97
	Edwards	700	700	100
	Frio	4,400	4,300	98
	Gillespie	6,700	6,500	97
	Goliad	1,900	1,900	100
	Gonzales	6,400	6,300	98



Net Weekly Circulation	State County	Total Households	TV Households	%
50% & Over	Guadalupe	21,600	21,300	99
	Karnes	4,500	4,400	98
	Kendall	5,700	5,600	98
	Kerr	15,500	15,200	98
	Kinney	900	900	100
	La Salle	1,800	1,700	94
	Lavaca	7,300	7,000	97
	McMullen	300	300	100
	Maverick	10,200	9,800	96
	Medina	9,400	9,200	98
	Real	1,000	1,000	100
	Uvalde	8,000	7,800	97
	Val Verde	12,900	12,600	98
	Victoria	26,400	26,000	98
	Wilson	7,000	6,800	97
	Zavala	3,200	3,100	97
TEXAS				
Between 25-49%	Blanco	2,700	2,700	100
	Caldwell	9,700	9,500	98
	Hays	20,600	20,300	99
	Live Oak	3,500	3,400	97
TEXAS				
Between 5-24%	Bastrop	13,900	13,600	98
	Duval	4,200	4,100	98
	Fayette	8,300	8,000	96
	Kimble	1,600	1,500	94
	Webb	33,200	32,700	98
Totals		711,100	700,800	99
Net Weekly Circulation (1990)				533,600
Average Daily Circulation (1990)				342,700

Texas—San Antonio

KMOL-TV

Ch. 4

Network Service: NBC.

Licensee: UTV of San Antonio Inc., Box 2641, San Antonio, TX 78299.

Studio: 1031 Navarro St., San Antonio, TX 78205.

Mailing Address: Box 2641, San Antonio, TX 78299.

Telephone: 512-226-4251. TWX: 512-571-0920. Fax: 512-223-5693.

Technical Facilities: Channel No. 4 (66-72 MHz). Authorized power: 100-kw visual, 20-kw aural. Antenna: 1476-ft. above av. terrain, 1531-ft. above ground, 2049-ft. above sea level.

Latitude 29° 16' 10"
Longitude 98° 15' 55"

Transmitter: 4-mi. from Elmendorf on bearing of N 79 E.

Multichannel TV Sound: Stereo only.

Satellite Earth Stations: Transmit/receive Harris, 8-meter Ku-band; Harris, 3-meter Ku-band; Satcom Technologies, 7-meter C-band; Comtech, Harris receivers.

SNG Mobile Dish: Andrew, 2.4-meter Ku-band.

News Services: AP, CNN.

Ownership: United Television Inc. (Group Owner).

Began Operation: December 11, 1949. Sale to present owner by Avco Bcstg. Corp. approved by FCC Sept. 18, 1975 (Television Digest, Vol. 14:48). Sale to Avco by Hugh Half Jr. and associates approved Sept. 15, 1965 (Vol. 5:22, 38).

Represented (sales): MMT Sales Inc.

Represented (legal): Wilmer, Cutler & Pickering.

Personnel:

ROBERT DONOHUE, vice president & general manager.

KEVIN DONOHUE, general sales manager.

PHIL JOHNSON, local sales manager.

JOHN SEABERS, national sales manager.

HAROLD FRIESENHAHN, chief engineer.

RON HARIG, news director.

DENNIS MARSHALL, promotion manager & creative services director.

GENE HANSBAUER, business manager.

JACK CARROLL, operations manager.

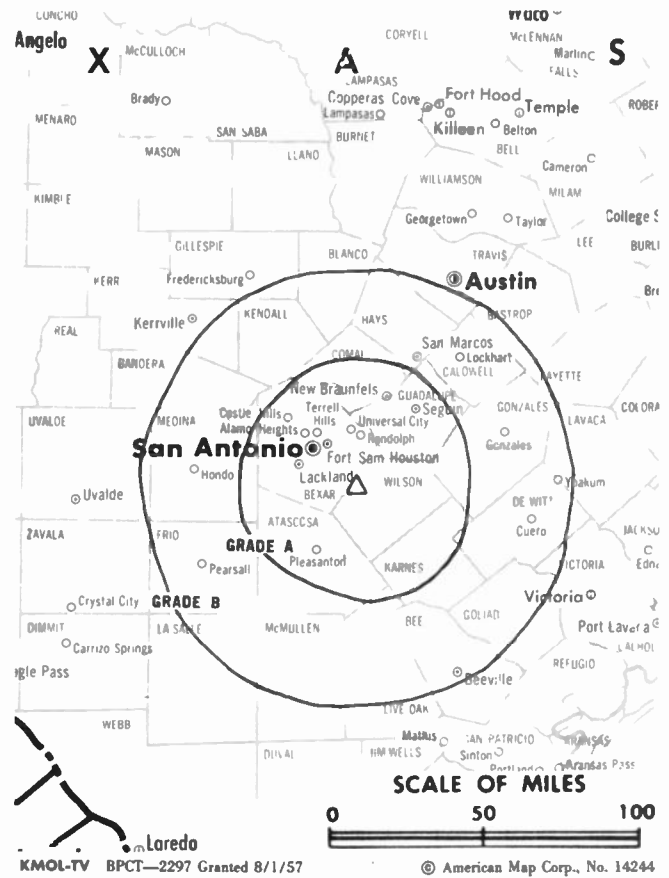
RENE KOZIK, community services coordinator.

Rates: On request.

City of License: San Antonio. ADI: San Antonio. Rank: 43.

Total Households: ©MSI Consumer Market Data as of 1/1/90. TV Homes, TV% and Circulation ©1990 Arbitron. County coverage based on Arbitron study.

Net Weekly Circulation	State County	Total Households	TV Households	%
50% & Over	TEXAS			
	Atascosa	10,400	10,200	98
	Bandera	3,900	3,900	100
	Bee	8,800	8,600	98
	Bexar	404,600	400,500	99
	Caldwell	9,700	9,500	98
	Cornal	19,400	19,200	99
	De Witt	7,200	7,000	97
	Dimmit	3,300	3,200	97
	Edwards	700	700	100
	Frio	4,400	4,300	98
	Gillespie	6,700	6,500	97



Net Weekly Circulation	State County	Total Households	TV Households	%
50% & Over	Goliad	1,900	1,900	100
	Gonzales	6,400	6,300	98
	Guadalupe	21,600	21,300	99
	Karnes	4,500	4,400	98
	Kendall	5,700	5,600	98
	Kerr	15,500	15,200	98
	Kinney	900	900	100
	La Salle	1,800	1,700	94
	Lavaca	7,300	7,000	97
	Live Oak	3,500	3,400	97
	McMullen	300	300	100
	Maverick	10,200	9,800	96
	Medina	9,400	9,200	98
	Real	1,000	1,000	100
Uvalde	8,000	7,800	97	
Val Verde	12,900	12,600	98	
Wilson	7,000	6,800	97	
Zavala	3,200	3,100	97	
Between 25-49%	TEXAS			
	Blanco	2,700	2,700	100
	Hays	20,600	20,300	99
Between 5-24%	TEXAS			
	Bastrop	13,900	13,600	98
	Fayette	8,300	8,000	96
	Kimble	1,600	1,500	94
	Lee	4,700	4,600	98
	Webb	33,200	32,700	98
Totals		711,600	701,300	99
Net Weekly Circulation (1990)				533,200
Average Daily Circulation (1990)				322,800

Texas—San Antonio

KSAT-TV

Ch. 12

Network Service: ABC.

Licensee: H & C Communications Inc., 3050 Post Oak Blvd., Suite 1330, Houston, TX 77056.

Studio: 1408 N. St. Mary's St., San Antonio, TX 78215.

Mailing Address: Box 2478, San Antonio, TX 78298.

Telephone: 512-351-1200. TWX: 910-871-1022. Telex: 510-100-4872.

Fax: 512-351-1297.

Technical Facilities: Channel No. 12 (204-210 MHz). Authorized power: 316-kw visual, 63.2-kw aural. Antenna: 1483-ft. above av. terrain, 1505-ft. above ground, 2049-ft. above sea level.

Latitude 29° 16' 11"
Longitude 98° 15' 31"

Transmitter: 4.5-mi. ENE of Elmendorf, TX.

Multichannel TV Sound: Stereo and separate audio program.

Satellite Earth Stations: Scientific-Atlanta, 10-meter C-band; Andrew, 7.3-meter C-band; Andrew, 4.5-meter C-band; Scientific-Atlanta, 4.5-meter Ku-band; M/A-Com, Microdyne, Scientific-Atlanta receivers.

News Services: ABC, AP, Conus, Texas State Network.

Ownership: H & C Communications Inc. (Group Owner).

Began Operation: January 21, 1957. Sale to present owner by Rockefeller Group Inc. approved by FCC April 29, 1986 (Television Digest, Vol. 26:6, 12). Sale to Rockefeller Group approved by FCC Nov. 23, 1983 (Vol. 23:19, 22; 24:6). Sale to the Outlet Co. by Mission Telecasting Corp. approved Nov. 22, 1967.

Represented (sales): Petry Television Inc.

Represented (legal): Dow, Lohnes & Albertson.

Represented (engineering): Jules Cohen & Associates, P.C.

Personnel:

JAMES SCHIAVONE, president & general manager.

JACK DIX, general sales manager.

BARBARA MONTEMAYOR, local sales manager.

RICHARD YZAGUIRRE, national sales manager.

DAVID CARR, chief engineer.

JAMES BOYLE, news director.

RICHARD ANDRYCHA, program manager.

CHARLES B. CRAIG, business manager.

CHERYL PORTER, advertising & promotion manager.

LYDIA ALEGRIA, community affairs director.

DEBRA JOHNSON, research manager.

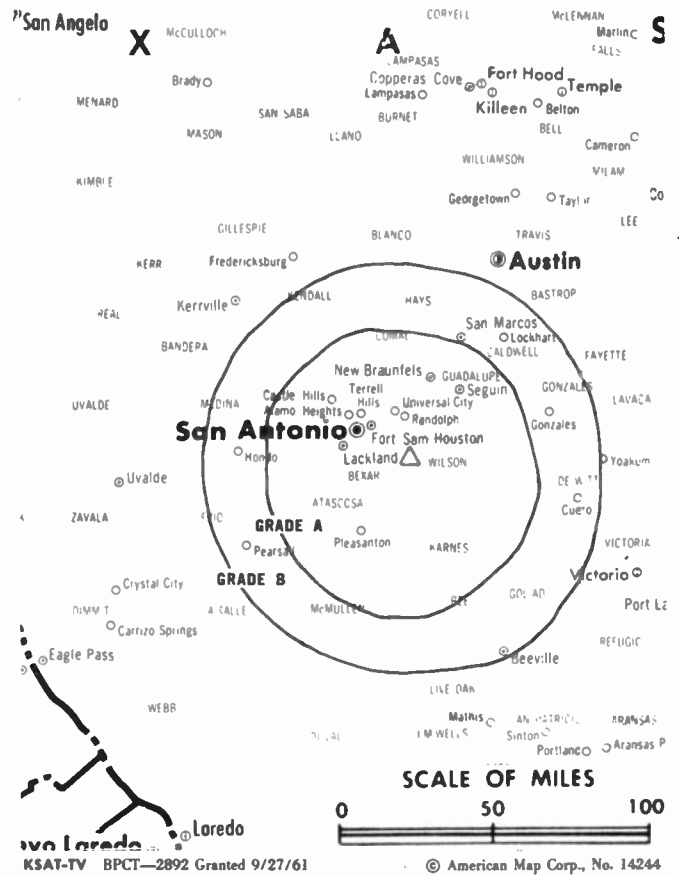
Highest 30 Sec. Rate: \$3600.

NETWORK BASE HOURLY RATE: \$1025.

City of License: San Antonio. ADI: San Antonio. Rank: 43.

Total Households: ©MSI Consumer Market Data as of 1/1/90. TV Homes, TV% and Circulation ©1990 Arbitron. County coverage based on Arbitron study.

Net Weekly Circulation	State County	Total Households	TV Households	%
50% & Over				
	Atascosa	10,400	10,200	98
	Bandera	3,900	3,900	100
	Bexar	404,600	400,500	99
	Comal	19,400	19,200	99
	De Witt	7,200	7,000	97
	Dimmit	3,300	3,200	97
	Edwards	700	700	100



Net Weekly Circulation	State County	Total Households	TV Households	%
50% & Over				
	Frio	4,400	4,300	98
	Goliad	1,900	1,900	100
	Gonzales	6,400	6,300	98
	Guadalupe	21,600	21,300	99
	Karnes	4,500	4,400	98
	Kendall	5,700	5,600	98
	Kerr	15,500	15,200	98
	Kinney	900	900	100
	La Salle	1,800	1,700	94
	Lavaca	7,300	7,000	97
	McMullen	300	300	100
	Maverick	10,200	9,800	96
	Medina	9,400	9,200	98
	Real	1,000	1,000	100
	Uvalde	8,000	7,800	97
	Val Verde	12,900	12,600	98
	Wilson	7,000	6,800	97
	Zavala	3,200	3,100	97
TEXAS				
Between 25-49%				
	Bee	8,800	8,600	98
	Blanco	2,700	2,700	100
	Caldwell	9,700	9,500	98
	Gillespie	6,700	6,500	97
	Hays	20,600	20,300	99
	Live Oak	3,500	3,400	97
	Victoria	26,400	26,000	98
	Webb	33,200	32,700	98
TEXAS				
Between 5-24%				
	Colorado	7,400	7,300	98
	Duval	4,200	4,100	98
	Fayette	8,300	8,000	96
	Kimble	1,600	1,500	94
Totals		704,600	694,500	99
Net Weekly Circulation (1990)				519,900
Average Daily Circulation (1990)				290,800

Texas—San Antonio

KVDA

Ch. 60

Network Service: Telemundo.

Licensee: Nueva Vista Productions, 6234 San Pedro, San Antonio, TX 78216.

Studio: 62343 San Pedro, San Antonio, TX 78216.

Telephone: 512-340-8860. **Fax:** 512-341-3962.

Technical Facilities: Channel No. 60 (746-752 MHz). Authorized power: 5000-kw max. visual, 500-kw max. aural. Antenna: 1496-ft. above av. terrain, 1499-ft. above ground, 2024-ft. above sea level.

Latitude 29° 17' 39"

Longitude 98° 15' 30"

Transmitter: 12325 Jolly Rd., Elmendorf, TX

Satellite Earth Stations: Andrew, 7-meter C-band; Andrew, 4.5-meter Ku & C-band; Standard Agile Omni receivers.

Ownership: Telemundo Group, 85.00% (Group Owner); Edward L. Gonzalez, 15.00%.

Began Operation: September 10, 1989.

Represented (sales): Telemundo.

Represented (legal): Reddy, Begley & Martin.

Represented (engineering): Moffet, Larson & Johnson Inc.

Personnel:

ARTHUR ROJAS EMERSON, general manager.

ARACELI De LEON, director of operations.

PATRICIO BARRAZA, local sales manager.

LEROY MARTINEZ, director of promotions & programming.

PATRICIO ESPINOZA, news director.

ROGER TOPPING, chief engineer.

ARMANDO SOLIS, business manager.

Rates: On request.

City of License: San Antonio. **ADI:** San Antonio. **Rank:** 43.

Total Households: ©MSI Consumer Market Data as of 1/1/90. TV Homes, TV% and Circulation ©1990 Arbitron. County coverage based on Arbitron study.



Net Weekly Circulation	State County	Total Households	TV Households	%
TEXAS				
Between 5-24%	Atascosa	10,400	10,200	98
	Bexar	404,600	400,500	99
	Wilson	7,000	6,800	97
	Zavala	3,200	3,100	97
Totals		425,200	420,600	99
Net Weekly Circulation (1990)			22,300	
Average Daily Circulation (1990)			9,000	

Texas—San Antonio

KWEX-TV

Ch. 41

Network Service: Univision.

Licensee: Univision Holdings Inc., 605 Third Ave., 12th Floor, New York, NY 10158.

Studio: 411 E. Durango, San Antonio, TX 78204.

Telephones: 512-227-4141; 512-227-4145. Telex: 767430. Fax: 512-227-0469.

Technical Facilities: Channel No. 41 (632-638 MHz). Authorized power: 1000-kw max. & 832-kw horizontal visual, 100-kw max. & 83.2-kw horizontal aural. Antenna: 500-ft. above av. terrain, 604-ft. above ground, 1224-ft. above sea level.

Latitude 29° 25' 03"
Longitude 98° 29' 26"

Transmitter: 411 E. Durango.

Satellite Earth Stations: Transmit/receive Scientific-Atlanta, 10-meter; Scientific-Atlanta, 7-meter; Scientific-Atlanta receivers.

News Services: AP, Televisa, Univision.

Ownership: Univision Holdings Inc. (Group Owner).

Began Operation: June 10, 1955. Sale as KUAL-TV by Raul A. Cortez and associates approved by FCC Dec. 6, 1961 (Television Digest, Vol. 17:35; 2:1). Sale to Hallmark Cards (Univision Holdings) by Spanish International approved June 12, 1987.

Represented (sales): Univision.

Represented (legal): Wiley, Rein & Fielding.

Represented (engineering): Jules Cohen & Associates, P.C.

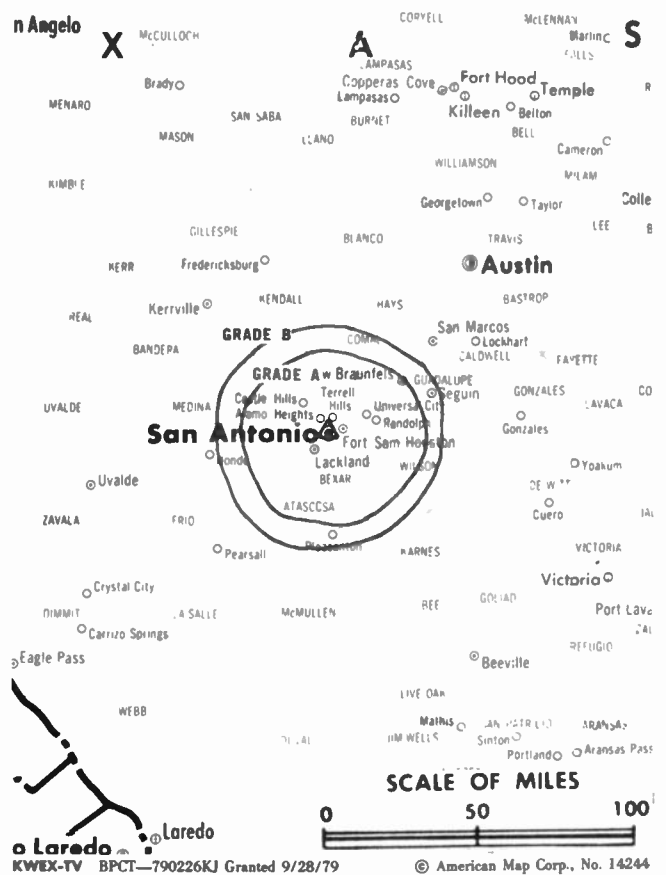
Personnel:

ROBERT TORRES, general manager.
SCOTT KEELER, national sales manager.
DEBBIE BRIENT, local sales manager.
ED BARRERA, news director.
MAMBERTO VILLARREAL, program director.
LYDIA LUNA, comptroller.
FRANCOISE LUCA, marketing director.
AMPARO ORTIZ, public service director.
JUAN GATTAS, operations manager.
JAMES R. MEEK, chief engineer.
ANTONIO GONZALEZ, assistant chief engineer.

Highest 30 Sec. Rate: \$1000.

City of License: San Antonio. ADI: San Antonio. Rank: 43.

Total Households: ©MSI Consumer Market Data as of 1/1/90. TV Homes, TV% and Circulation ©1990 Arbitron. County coverage based on Arbitron study.



Net Weekly Circulation	State County	Total Households	TV Households	%
Between 25-49%	TEXAS			
	La Salle	1,800	1,700	94
	Maverick	10,200	9,800	96
	Zavala	3,200	3,100	97
Between 5-24%	TEXAS			
	Atascosa	10,400	10,200	98
	Bexar	404,600	400,500	99
	Comal	19,400	19,200	99
	Dimmit	3,300	3,200	97
	Frio	4,400	4,300	98
	Guadalupe	21,600	21,300	99
	Karnes	4,500	4,400	98
	Medina	9,400	9,200	98
Wilson	7,000	6,800	97	
Totals		499,800	493,700	99
Net Weekly Circulation (1990)				83,800
Average Daily Circulation (1990)				48,000

Texas—Jacksonville-Tyler-Longview

KETK-TV

Ch. 56

Network Service: NBC.

Licensee: Region 56 Television Network Inc., 5656 N. Jackson, Jacksonville, TX 75766.

Studio: 5656 N. Jackson St., Jacksonville, TX 75766.

Telephone: 214-586-5644. TWX: 910-861-0094. Fax: 214-586-5676.

Technical Facilities: Channel No. 56 (722-728 MHz). Authorized power: 5000-kw max. visual, 500-kw max. aural. Antenna: 1786-ft. above av. terrain, 1497-ft. above ground, 2222-ft. above sea level.

Latitude 32° 03' 40"
Longitude 95° 18' 50"

Transmitter: 1.8-mi. W of Mt. Selman.

Multichannel TV Sound: Stereo only.

Satellite Earth Station: Harris, 6-meter C-band; Harris receivers.

News Service: AP.

Ownership: Lone Star Bcstg. Inc.

Began Operation: March 9, 1987. Sale to present owners by Texas American Bcstg. Ltd. approved by FCC Sept. 25, 1989.

Represented (sales): Blair Television.

Represented (legal): Bishop, Cook, Purcell & Reynolds.

Represented (engineering): Andrus & Associates Inc.

Personnel:

PHILIP H. HURLEY, president & general manager.

JOHN T. GASTON, general sales manager.

ANTHONY B. CRUZ, national sales manager.

MAURICE STROUT, chief engineer.

JON McCALL, news director.

JEAN PAVELKA, traffic & program director.

CAROLYN WATERS, promotion director.

ROBY SOMERFORD, business manager.

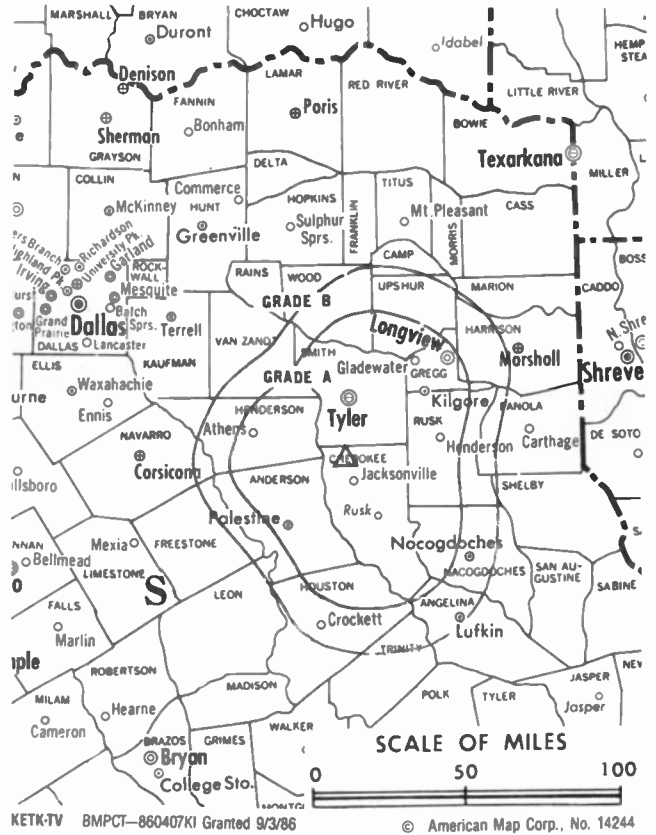
MIKE STANFORD, operations director.

Rates: On request.

City of License: Jacksonville. ADI: Tyler-Longview. Rank: 124.

Total Households: ©MSI Consumer Market Data as of 1/1/90. TV Homes, TV% and Circulation ©1990 Arbitron. County coverage based on Arbitron study.

Net Weekly Circulation	State County	Total Households	TV Households	%
TEXAS				
50% & Over	Cherokee	15,600	15,300	98
	Gregg	42,100	41,600	99
	Nacogdoches	19,200	18,800	98



Net Weekly Circulation	State County	Total Households	TV Households	%
50% & Over	Rusk	16,500	16,300	99
	Smith	58,200	57,500	99
TEXAS				
Between 25-49%	Anderson	14,500	14,300	99
	Angelina	25,300	25,000	99
	Henderson	24,300	23,900	98
	Houston	8,700	8,500	98
	Upshur	12,200	12,000	98
	Wood	11,800	11,600	98
TEXAS				
Between 5-24%	Leon	5,500	5,300	96
	Rains	2,700	2,700	100
	San Augustine	3,300	3,200	97
	Shelby	9,400	9,200	98
	Van Zandt	15,800	15,500	98
Totals		285,100	280,700	98
Net Weekly Circulation (1990)				127,200
Average Daily Circulation (1990)				63,100

Texas—Longview-Tyler

KLMG-TV
Ch. 51

Network Service: CBS.

Licensee: Jason R. Searcy, Trustee, 211 E. Tyler, Sixth Floor, Longview, TX 75601.

Studio: 701 N. Access Rd., Longview, TX 75602.

Mailing Address: Box 5151, Longview, TX 75608.

Telephone: 214-753-5051. **TWX:** 170445. **Fax:** 214-757-2654.

Technical Facilities: Channel No. 51 (692-698 MHz). Authorized power: 3097-kw max visual, 309.7-kw max aural. Antenna: 1249-ft. above av. terrain, 1175-ft. above ground, 1695-ft. above sea level.

Latitude 32° 15' 35"
Longitude 94° 57' 02"

Transmitter: 1-mi. NW of intersection of Hwys. 42 & 1513, New London.

Satellite Earth Stations: M/A-Com Ku-band; Scientific-Atlanta C-band; Harris C-band; Harris, M/A-Com, Scientific-Atlanta receivers.

News Services: AP, CBS.

Ownership: Jason R. Searcy, Trustee.

Began Operation: September 9, 1984.

Represented (sales): Seltel Inc.

Represented (legal): Fisher, Wayland, Cooper & Leader.

Personnel:

DAVID L. ALEXANDER, general manager.

JOHN P. BLAKE, general sales manager.

VICTORIA LAFOLLETT, news director.

HAZEL KENNEDY, program director.

ANTHONY R. FULLER, promotion director.

JAY ROWE, chief engineer.

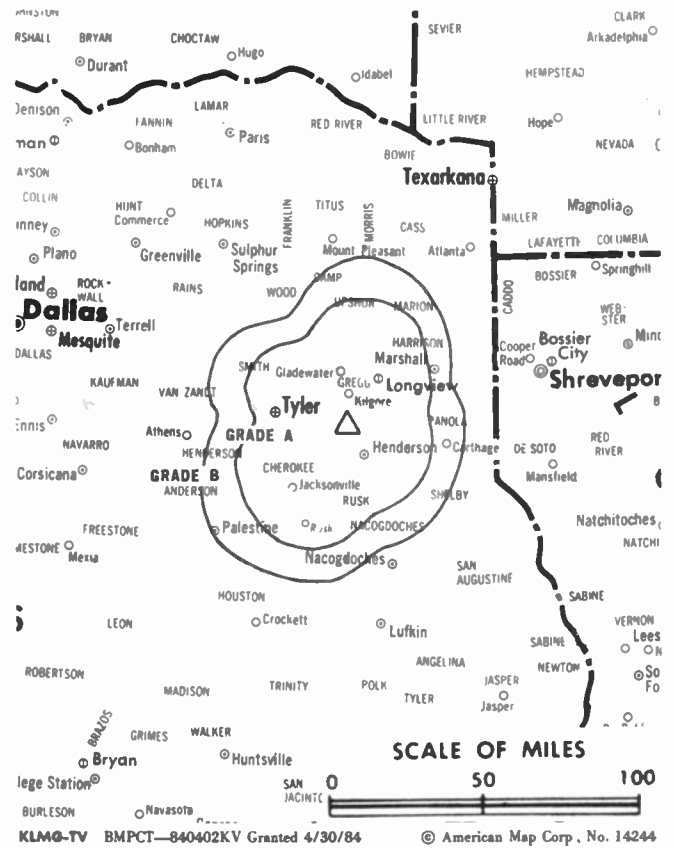
NANCY DENTON, business manager.

Highest 30 Sec. Rate: \$600.

City of License: Longview. **ADI:** Tyler-Longview. **Rank:** 124.

Total Households: ©MSI Consumer Market Data as of 1/1/90. TV Homes, TV% and Circulation ©1990 Arbitron. County coverage based on Arbitron study.

Net Weekly Circulation	State County	Total Households	TV Households	%
50% & Over	TEXAS Cherokee	15,600	13,300	98
	Gregg	42,100	41,600	99
Between 25-49%	TEXAS Rusk	16,500	16,300	99



Net Weekly Circulation	State County	Total Households	TV Households	%
Between 25-49%	Smith	58,200	57,500	99
	Upshur	12,200	12,000	98
Between 5-24%	TEXAS Anderson	14,500	14,300	99
	Cass	11,300	11,100	98
	Harrison	20,400	20,100	99
	Henderson	24,300	23,900	98
	Morris	5,300	5,200	98
	Panola	8,500	8,400	99
	Van Zandt	15,800	15,500	98
	Wood	11,800	11,600	98
Totals		256,500	252,800	99
Net Weekly Circulation (1990)			78,800	
Average Daily Circulation (1990)			34,800	

Texas—Tyler-Longview

KLTV

Ch. 7

(Operates satellite KTRE-TV, Lufkin, TX)

Network Service: ABC.

Licensee: TV-3 Inc., 715 S. Jefferson, Jackson, MS 39205.

Studio: Kilgore Hwy. at Loop 323, Tyler, TX 75705.

Mailing Address: Box 957, Tyler, TX 75710.

Telephone: 214-597-5588. TWX: 910-860-5810.

Technical Facilities: Channel No. 7 (174-180 MHz). Authorized power: 316-kw visual, 31.6-kw aural. Antenna: 990-ft. above av. terrain, 1038-ft. above ground, 1388-ft. above sea level.

Latitude 32° 32' 21"
Longitude 95° 13' 16"

Transmitter: 1.28-mi. SSW of intersection of Texas State Hwys. 14 & 2015, near Hawkins.

Satellite Earth Stations: Andrew, 7.3-meter; American Horizon, 6.1-meter; RCA, 4.5-meter; RCA, 3.7-meter; Avantek receivers.

News Services: ABC, AP.

Ownership: Civic Communications Corp. (Group Owner).

Began Operation: October 14, 1954. Sale to present owners by Buford Television approved by FCC Feb. 16, 1989.

Represented (sales): Katz Television.

Represented (legal): Blair, Joyce & Silva.

Represented (engineering): Jules Cohen & Associates.

Personnel:

- FRANK MELTON, president.
- LARRY HARRIS, general manager.
- SHELLEY MARTIN, general sales manager.
- RON WHITE, local sales manager.
- BUTCH ADAIR, director of engineering.
- JERRY FISHER, news director.
- ERROL KAPELLUSCH, program director.
- KEN SIGMAN, promotion director.
- GLENDA LONDON, business manager.
- PAT STACEY, marketing director.
- BOB LOVELADY, operations manager.

Highest 30 Sec. Rate: \$500.

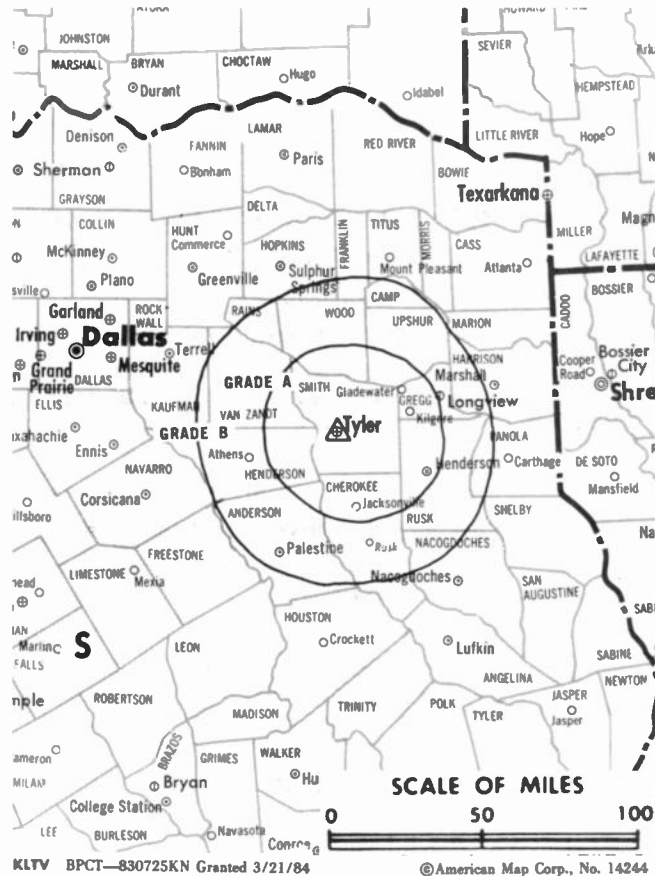
Rates: Spot rates include KTRE-TV, Lufkin, TX.

NETWORK BASE HOURLY RATE: \$600.

City of License: Tyler. ADI: Tyler-Longview. Rank: 124.

Total Households: ©MSI Consumer Market Data as of 1/1/90. TV Homes, TV% and Circulation ©1990 Arbitron. County coverage based on Arbitron study.

Net Weekly Circulation	State County	Total Households	TV Households	%
50% & Over	TEXAS			
	Anderson	14,500	14,300	99
	Camp	4,200	4,100	98



Net Weekly Circulation	State County	Total Households	TV Households	%
50% & Over	Cherokee	15,600	15,300	98
	Franklin	3,200	3,100	97
	Gregg	42,100	41,600	99
	Hopkins	11,600	11,400	98
	Rains	2,700	2,700	100
	Rusk	16,500	16,300	99
	Smith	58,200	57,500	99
	Titus	9,100	9,000	99
	Upshur	12,200	12,000	98
	Van Zandt	15,800	15,500	98
Wood	11,800	11,600	98	
TEXAS				
Between 25-49%	Henderson	24,300	23,900	98
	Morris	5,300	5,200	98
TEXAS				
Between 5-24%	Cass	11,300	11,100	98
	Delta	1,800	1,800	100
	Harrison	20,400	20,100	99
	Houston	8,700	8,500	98
	Marion	4,200	4,100	98
	Nacogdoches	19,200	18,800	98
	Panola	8,500	8,400	99
Red River	6,100	5,900	97	
Totals		327,300	322,200	98
Net Weekly Circulation (1990)			195,600	
Average Daily Circulation (1990)			125,600	

Texas—Victoria

KAVU-TV

Ch. 25

Network Service: NBC.

Licensee: Withers Broadcasting Co. of Texas, Box 1850, Mount Vernon, IL 62864.

Studio: 3808 N. Navarro St., Victoria, TX 77901.

Mailing Address: Box 4929, Victoria, TX 77903.

Telephone: 512-576-5288. Fax: 512-576-9358.

Technical Facilities: Channel No. 25 (536-542 MHz). Authorized power: 2140-kw max. & 933-kw horizontal visual, 214-kw max. & 93-kw horizontal aural. Antenna: 1020-ft. above av. terrain, 1049-ft. above ground, 1079-ft. above sea level.

Latitude 28° 48' 06"
Longitude 96° 33' 09"

Transmitter: County Rd. 1639, 2.8-mi. S of Lolita.

Satellite Earth Stations: Harris, 5-meter C-band; RCA, 5-meter Ku-band; Pinzone receivers.

Ownership: W. Russell Withers Jr. (Group Owner).

Began Operation: July 21, 1982. Sale to present owner by First Victoria National Bank approved by FCC March 12, 1990.

Represented (sales): Katz Television.

Represented (legal): Gardener, Carton & Douglas.

Personnel:

NEWTON M. WARZECHA, general manager.

BOB HESSE, general sales manager.

CHARLIE SMITHEY, chief engineer.

MIKE SIZEMORE, news director.

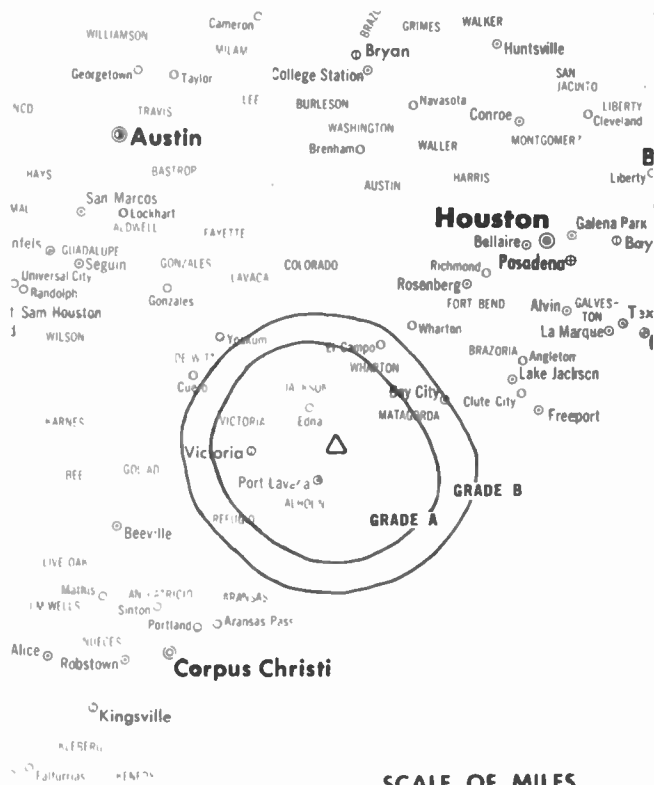
TZENA FUNKHOUSER, program, promotion & marketing director.

Highest 30 Sec. Rate: \$375.

City of License: Victoria. ADI: Victoria. Rank: 205.

Total Households: ©MSI Consumer Market Data as of 1/1/90. TV Homes, TV% and Circulation ©1990 Arbitron. County coverage based on Arbitron study.

Net Weekly Circulation	State County	Total Households	TV Households	%
50% & Over	TEXAS			
	Calhoun	7,600	7,500	99
	Goliad	1,900	1,900	100
	Jackson	4,700	4,600	98



KAVU-TV BPCT—801208KH Granted 9/22/81

© American Map Corp., No. 14244

Net Weekly Circulation	State County	Total Households	TV Households	%
50% & Over	Victoria	26,400	26,000	98
	TEXAS			
Between 25-49%	De Witt	7,200	7,000	97
	TEXAS			
Between 5-24%	Lavaca	7,300	7,000	97
	Matagorda	16,000	15,700	98
	Refugio	3,000	3,000	100
	Wharton	14,700	14,500	99
Totals		88,800	87,200	98
Net Weekly Circulation (1990)				42,300
Average Daily Circulation (1990)				23,800

Texas—Victoria

KVCT
Ch. 19

Network Service: None, independent.

Licensee: Jerianne Medley, Box 1879, Victoria, TX 77902.

Studio: One Eastgate Industrial Plaza, Victoria, TX 77902.

Telephone: 713-992-4553.

Technical Facilities: Channel No. 19 (500-506 MHz). Authorized power: 153.2-kw max. visual, 15.32-kw max. aural. Antenna: 490-ft. above av. terrain, 495-ft. above ground, 584-ft. above sea level.

Latitude 28° 46' 41"
Longitude 96° 57' 38"

Transmitter: SE corner of By-Pass Loop 175 & Port Lavaca Hwy.

Satellite Earth Station: Prostar, 4.8-meter; Comtech receivers.

News Services: AP.

Ownership: Jerianne Medley.

Began Operation: October 1, 1969. Sale to present owner approved by FCC June 8, 1990. Sale to Victoria Communications by South Texas Telecasting Co. Inc. (Michael D. & C. Dan McKinnon, et al.) approved March 4, 1976.

Represented (sales): Adam Young Inc.

Personnel:

GLEN BLACK, general manager.
PAUL EASTER, director of engineering.
DORIS LITTLES, program director.
SANDRA WINGATE, business manager.

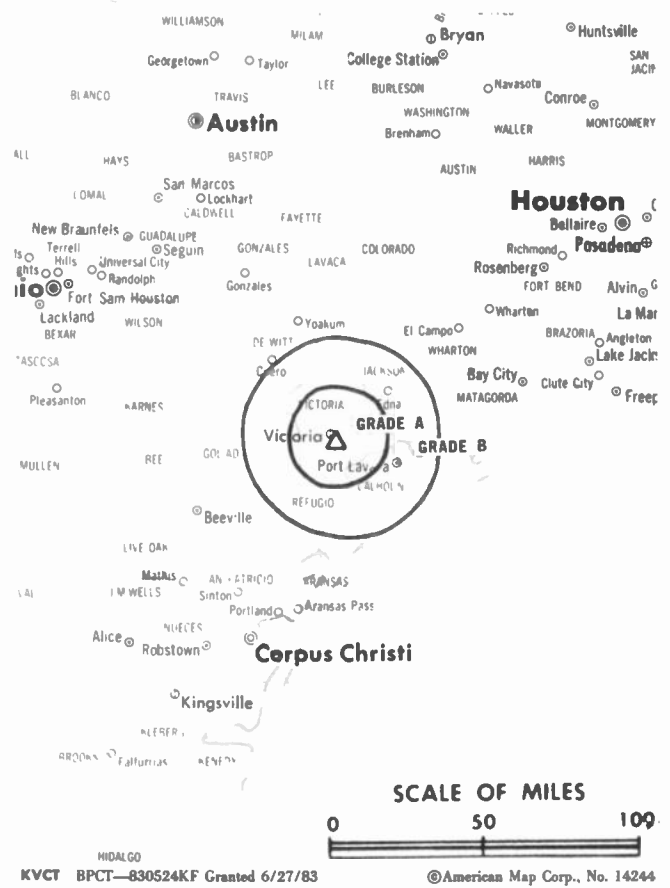
Highest 30 Sec. Rate: \$300.

NETWORK BASE HOURLY RATE: \$75.

City of License: Victoria. ADI: Victoria. Rank: 205.

Total Households: ©MSI Consumer Market Data as of 1/1/90. TV Homes, TV% and Circulation ©1990 Arbitron. County coverage based on Arbitron study.

Net Weekly Circulation	State County	Total Households	TV Households	%
50% & Over	TEXAS			
	Calhoun	7,600	7,500	99
	Gollad	1,900	1,900	100



Net Weekly Circulation	State County	Total Households	TV Households	%
50% & Over	Victoria	26,400	26,000	98
Between 25-49%	TEXAS			
	De Witt	7,200	7,000	97
	Jackson	4,700	4,600	98
Between 5-24%	TEXAS			
	Lavaca	7,300	7,000	97
	Refugio	3,000	3,000	100
Totals		58,100	57,000	98
Net Weekly Circulation (1990)				32,500
Average Daily Circulation (1990)				16,100

Texas—Waco

KWKT
Ch. 44

Network Service: Fox.

Licensee: SWMM/Waco Corp., 6100 Corporate Dr., Suite 500, Houston, TX 77036.

Studio: 8803 Woodway Dr., Waco, TX 76712.

Mailing Address: Box 2544, Waco, TX 76712.

Telephone: 817-776-3844. **TWX:** 910-250-8769. **Easylink:** 62806618.

Fax: 817-876-8032.

Technical Facilities: Channel No. 44 (650-656 MHz). Authorized power: 4207-kw max. visual, 420.7-kw max. aural. Antenna: 1811-ft. above av. terrain, 1673-ft. above ground, 2497-ft. above sea level.

Latitude 31° 18' 52"
Longitude 97° 19' 37"

Transmitter: 1.5-mi. NE of Moody.

Multichannel TV Sound: Stereo only.

Satellite Earth Stations: 7-meter C-band; 7-meter Ku-band.

Ownership: SouthWest MultiMedia Corp., 80% (Group Owner); Focus Bcstg. of Waco Inc., 20%.

Began Operation: March 13, 1988.

Represented (sales): Adam Young Inc.

Represented (engineering): Marsand Inc.

Personnel:

RON CROWDER, general manager.

JIM PRESTWOOD, general sales manager.

CHARES YODER, chief engineer & operations manager.

MARK McKAY, director, programming & promotion.

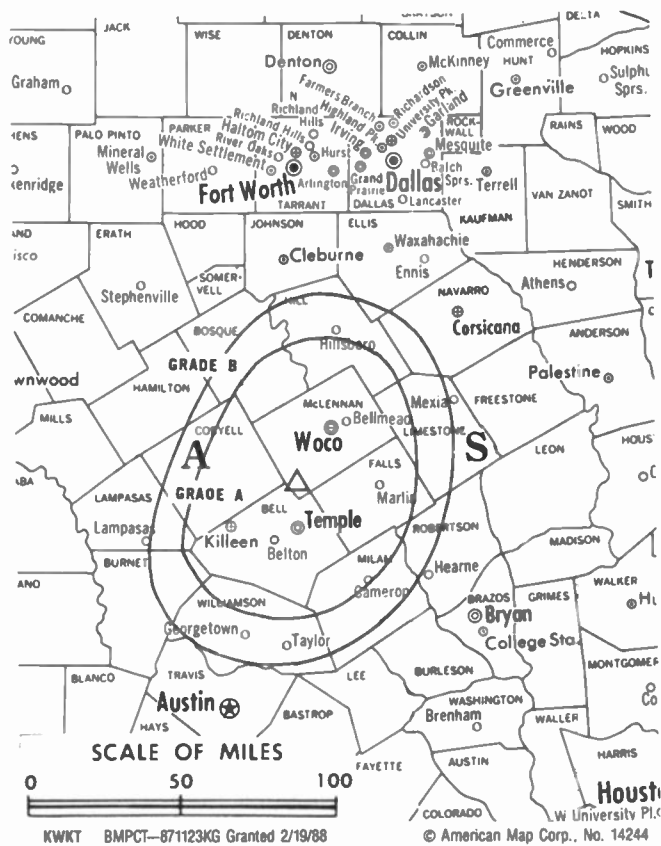
EDNA WILLIAMSON, business manager.

Rates: On request.

City of License: Waco. **ADI:** Waco-Temple. **Rank:** 97.

Total Households: ©MSI Consumer Market Data as of 1/1/90. TV Homes, TV% and Circulation ©1990 Arbitron. County coverage based on Arbitron study.

Net Weekly Circulation	State County	Total Households	TV Households	%
50% & Over	TEXAS			
	Bell	64,400	63,900	99
	Coryell	17,800	17,600	99
	Mc Lennan	71,000	70,400	99
Between 25-49%	TEXAS			
	Bosque	6,300	6,200	98



Net Weekly Circulation	State County	Total Households	TV Households	%
Between 25-49%	Falls	7,200	7,100	99
	Milam	8,900	8,700	98
	Robertson	6,100	6,000	98
Between 5-24%	TEXAS			
	Bastrop	13,900	13,600	98
	Brazos	47,400	46,800	99
	Burleson	5,400	5,300	98
	Freestone	6,500	6,400	98
	Hamilton	3,600	3,500	97
	Hill	10,600	10,500	99
	Lampasas	5,800	5,700	98
	Leon	5,500	5,300	96
	Limestone	8,700	8,500	98
Williamson	42,000	41,400	99	
Totals		331,100	326,900	99
Net Weekly Circulation (1990)			110,300	
Average Daily Circulation (1990)			49,600	

Texas—Waco

KWTV-TV

Ch. 10

(Affiliated with KBTX-TV, Bryan, TX)

Network Service: CBS.

Licensee: KWTV Broadcasting Company, Box 2636, Waco, TX 76702-2636.

Studio: 6700 American Plaza, Waco, TX 76712.

Mailing Address: Box 2636, Waco, TX 76702-2636.

Telephone: 817-776-1330. TWX: 910-894-5206. Fax: 817-751-1088.

Technical Facilities: Channel No. 10 (192-198 MHz). Authorized power: 209-kw max. visual, 19.1-kw aural. Antenna: 1810-ft. above av. terrain, 1679-ft. above ground, 2532-ft. above sea level.

Latitude 31° 19' 19"
Longitude 97° 18' 58"

Transmitter: 2.7-mi. ENE of Moody, TX.

Multichannel TV Sound: Stereo only.

Satellite Earth Stations: Scientific-Atlanta, 7-meter C-band; AFC, 4-meter C-band; M/A-Com, Scientific-Atlanta receivers.

AM Affiliate: KWTV, 1-kw, 1230 KHz.

FM Affiliate: KWTV-FM, 100-kw, 97.5 MHz (No. 248), 1569-ft.

News Service: UPI.

Ownership: KWTV Broadcasting Co. (Group Owner).

Began Operation: April 3, 1955.

Represented (sales): Settel Inc.

Represented (legal): Cordon & Kelly.

Personnel:

M. N. (BUDDY) BOSTICK, chairman of the board.

THOMAS G. PEARS, president.

RAY DEEVER, vice president & general manager.

PAM SAMFORD, national sales.

KEN MUSGRAVE, chief engineer.

RICK BRADFIELD, news director.

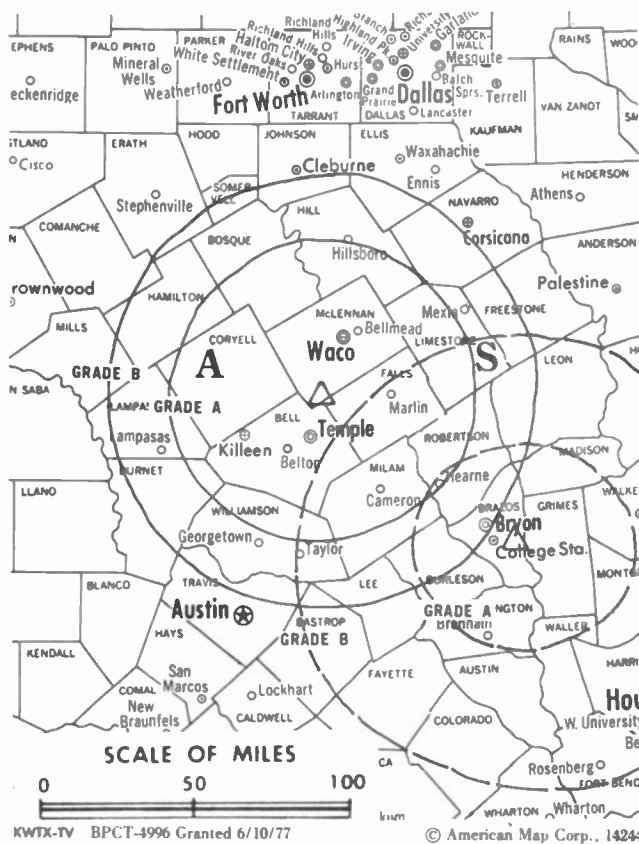
KARINA JESTER, program director.

Rates: On request.

City of License: Waco. ADI: Waco-Temple. Rank: 97.

Total Households: ©MSI Consumer Market Data as of 1/1/90. TV Homes, TV% and Circulation ©1990 Arbitron. County coverage based on Arbitron study.

Net Weekly Circulation	State County	Total Households	TV Households	%
50% & Over	TEXAS	64,400	63,900	99
	Bell	6,300	6,200	98
	Bosque	17,800	17,600	99
	Coryell	7,200	7,100	99
	Falls			



Net Weekly Circulation	State County	Total Households	TV Households	%
50% & Over	Hill	10,600	10,500	99
	Lampasas	5,800	5,700	98
	Limestone	8,700	8,500	98
	Mc Lennan	71,000	70,400	99
	Milam	8,900	8,700	98
	Mills	1,800	1,800	100
	San Saba	2,400	2,400	100
Between 25-49%	TEXAS	5,000	4,900	98
	Comanche	10,300	10,200	99
	Freestone	6,500	6,400	98
	Hamilton	3,600	3,500	97
	Leon	5,500	5,300	96
	Navarro	15,400	15,100	98
	Robertson	6,100	6,000	98
Between 5-24%	TEXAS	5,700	5,600	98
	Hood	12,200	12,100	99
	Somervell	2,200	2,200	100
	Totals	277,400	274,100	99
Net Weekly Circulation (1990)			190,500	
Average Daily Circulation (1990)			119,200	

Texas—Waco

KXXV

Ch. 25

Network Service: ABC.

Licensee: Shamrock Bcstg. Co. Inc., 1909 S. New Rd., Waco, TX 76711.

Studio: 1909 S. New Rd., Waco, TX 76711.

Mailing Address: Box 2522, Waco, TX 76702.

Telephone: 817-754-2525. **TWX:** 910-380-3983.

Technical Facilities: Channel No. 25 (536-542 MHz). Authorized power: 5000-kw max. visual, 500-kw max. aural. Antenna: 1828-ft. above av. terrain, 1732-ft. above ground, 2532-ft. above sea level.

Latitude 31° 20' 15.00"

Longitude 97° 18' 36.90"

Transmitter: 3.1-mi. NE of Moody.

Multichannel TV Sound: Stereo only.

Satellite Earth Stations: Andrew, 7.2-meter; Harris, 6.2-meter; Andrew, 4-meter; Harris, 3-meter; Avantek, Harris receivers.

News Service: AP.

Ownership: Shamrock Broadcasting Inc. (Group Owner).

Began Operation: March 22, 1985. Sale to present owners by Robert Mann, et al., approved by FCC Oct. 1, 1987 (Television Digest, Vol. 27:20).

Represented (sales): Katz Television.

Represented (legal): Leverthal, Senter & Lerman.

Personnel:

BOB GOOD, general manager.

DON SHORES, sales manager.

RANDY RICH, local sales manager.

LOU STROWGER, chief engineer.

DON MARION, news director.

JINX DENNIS, program director.

MARK PUCKETT, promotion director.

ROY BESSIRE, business manager.

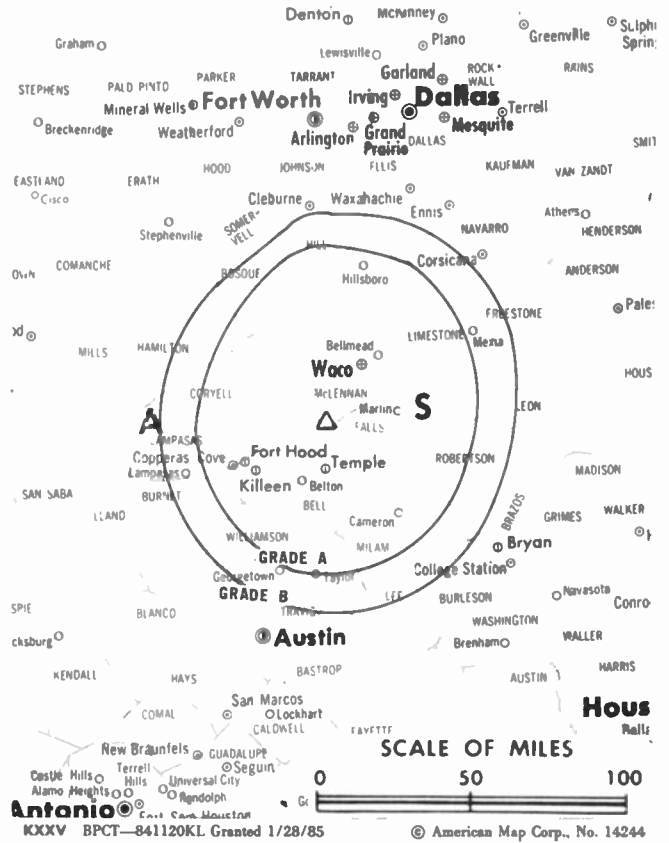
Highest 30 Sec. Rate: \$500.

NETWORK BASE HOURLY RATE: \$600.

City of License: Waco. **ADI:** Waco-Temple. **Rank:** 97.

Total Households: ©MSI Consumer Market Data as of 1/1/90. TV Homes, TV% and Circulation ©1990 Arbitron. County coverage based on Arbitron study.

Net Weekly Circulation	State County	Total Households	TV Households	%
50% & Over	TEXAS			
	Bell	64,400	63,900	99
	Brazos	47,400	46,800	99
	Coryell	17,800	17,600	99
	Falls	7,200	7,100	99
	Lampasas	5,800	5,700	98
	Mc Lennan	71,000	70,400	99
	Mills	1,800	1,800	100
	Robertson	6,100	6,000	98
	San Saba	2,400	2,400	100



Net Weekly Circulation	State County	Total Households	TV Households	%
Between 25-49%	TEXAS			
	Bosque	6,300	6,200	98
	Hill	10,600	10,500	99
	Leon	5,500	5,300	96
	Limestone	8,700	8,500	98
	Madison	3,700	3,600	97
Between 5-24%	TEXAS			
	Comanche	5,000	4,900	98
	Freestone	6,500	6,400	98
	Grimes	5,700	5,600	98
	Hamilton	3,600	3,500	97
	Navarro	15,400	15,100	98
Williamson	42,000	41,400	99	
Totals		345,800	341,400	99
Net Weekly Circulation (1990)				184,200
Average Daily Circulation (1990)				94,400

Our firm acted as financial advisor and broker in the 1987 sale of **KXXV-TV**

THE TED HEPBURN COMPANY

Ted Hepburn, President Todd Hepburn, Vice-President
325 Gordon Road, Palm Beach, Florida 33480 1407/263-8995
P.O. Box 42401, Cincinnati, Ohio 45242 (513) 792-8730

Texas—Temple-Waco

KCEN-TV

Ch. 6

Network Service: NBC.

Licensee: Channel 6 Inc., 17 S. Third St., Box 6103, Temple, TX 76503-6103.

Studio: 314 S. Interstate 35, Eddy, TX 76524.

Waco Office: 4716 W. Waco Dr., Waco, TX 76710-7016.

Mailing Address: Box 6103, Temple, TX 76503-6103.

Telephone: 817-859-5481. TWX: 910-890-4870.

Technical Facilities: Channel No. 6 (82-88 MHz). Authorized power: 100-kw visual, 10-kw aural. Antenna: 1866-ft. above av. terrain, 1924-ft. above ground, 2549-ft. above sea level.

Latitude 31° 16' 24"
Longitude 97° 13' 14"

Transmitter: 2.4-mi. SE of I-35, on Old Blevins Rd., near Eddy, TX.

Multichannel TV Sound: Stereo only.

Satellite Earth Stations: Harris, 7.5-meter; Andrew, 7.3-meter; Andrew, 4.5-meter; Fort Worth Tower, 3.9-meter Ku-band; Harris, 3.6-meter Ku-band; Andrew, Avantek, M/A-Com, Microdyne receivers.

News Service: AP.

Ownership: Channel 6 Inc.

Began Operation: November 1, 1953.

Represented (sales): Blair Television.

Represented (legal): Fisher, Wayland, Cooper & Leader.

Represented (engineering): Silliman & Silliman.

Personnel:

ANYSE SUE MAYBORN, president.
DANIEL C. LESMEISTER, vice president & general manager.
JOHN TALLERICO JR., assistant general manager.
LARRY TAYLOR, local & national sales manager.
KEN SMITH, chief engineer.
RON WOLFE, news director.
RAYMOND BRITTON, program manager.
CHERYL MASHBURN-DORN, promotion director.
HAL MOORE, business manager.

Highest 30 Sec. Rate: \$700.

NETWORK BASE HOURLY RATE: \$1850.

City of License: Temple. ADI: Waco-Temple. Rank: 97.

Total Households: ©MSI Consumer Market Data as of 1/1/90. TV Homes, TV% and Circulation ©1990 Arbitron. County coverage based on Arbitron study.

Net Weekly Circulation	State County	Total Households	TV Households	%
TEXAS				
50% & Over	Bell	64,400	63,900	99
	Bosque	6,300	6,200	98
	Brazos	47,400	46,800	99
	Burleson	5,400	5,300	98
	Coryell	17,800	17,600	99
	Falls	7,200	7,100	99



Net Weekly Circulation	State County	Total Households	TV Households	%
50% & Over				
	Hill	10,600	10,500	99
	Lampasas	5,800	5,700	98
	Leon	5,500	5,300	96
	Limestone	8,700	8,500	98
	Mc Lennan	71,000	70,400	99
	Milam	8,900	8,700	98
	Mills	1,800	1,800	100
	Robertson	6,100	6,000	98
	San Saba	2,400	2,400	100
TEXAS				
Between 25-49%				
	Comanche	5,000	4,900	98
	Freestone	6,500	6,400	98
	Hamilton	3,600	3,500	97
	Lee	4,700	4,600	98
	Madison	3,700	3,600	97
TEXAS				
Between 5-24%				
	Anderson	14,500	14,300	99
	Burnet	10,800	10,700	99
	Grimes	5,700	5,600	98
	Houston	8,700	8,500	98
	Navarro	15,400	15,100	98
	Somervell	2,200	2,200	100
	Williamson	42,000	41,400	99
Totals		392,100	387,000	99
Net Weekly Circulation (1990)				232,600
Average Daily Circulation (1990)				130,200

Texas—Weslaco

KRGV-TV

Ch. 5

Network Service: ABC.

Licensee: Mobile Video Tapes Inc., Box 5, Weslaco, TX 78596.

Studio: 900 E. Expressway, Weslaco, TX 78596.

Mailing Address: Box 5, Weslaco, TX 78596.

Telephones: 512-968-5555; 512-968-5178, news. TWX: 910-870-1850.

Fax: 512-968-5555.

Technical Facilities: Channel No. 5 (76-82 MHz). Authorized power: 100-kw visual, 19.1-kw aural. Antenna: 950-ft. above av. terrain, 995-ft. above ground, 1049-ft. above sea level.

Latitude 26° 09' 54"
Longitude 97° 48' 45"

Transmitter: La Feria, 7-mi. SW of Harlingen, TX.

Satellite Earth Stations: Andrew, 7.3-meter; Scientific-Atlanta, 7-meter; Vertex, 4.8-meter; Andrew, 4.5-meter; Avantek, M/A-Corn, Scientific-Atlanta receivers.

News Services: ABC, AP, NWS.

Ownership: Manship Stations (Group Owner).

Began Operation: April 10, 1954. Sale to present owners by Kenco Enterprises approved by FCC Jan. 28, 1964 (Television Digest, Vol. 4:5). Sale to Kenco Enterprises by LBJ Co. approved Oct. 18, 1961 (Vol. 17:35). LBJ Co. acquired full control of TV and radio when FCC approved sale of 50% by O. L. Taylor (Vol. 14:12, 14). Original 50% of TV acquired by LBJ from Taylor after FCC approved transfer April 4, 1956 (Vol. 12:11, 14), with LBJ exercising option April 1, 1957 on 50% of radio.

Represented (sales): Blair Television.

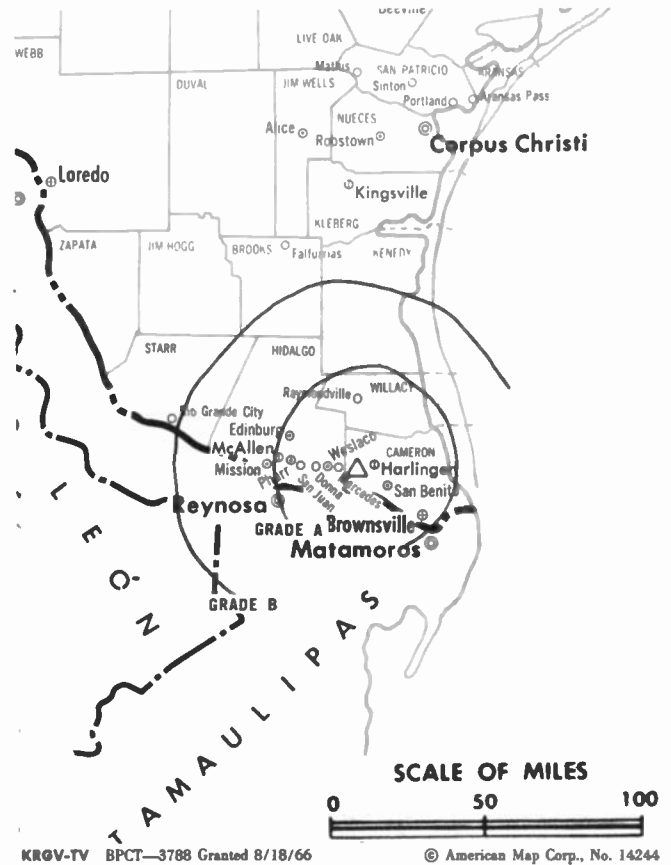
Represented (legal): Cohn & Marks.

Personnel:

RAY ALEXANDER, general manager.
TOM HAGNER, general sales manager.
JIM COOK, local sales manager.
BERT WALLING, chief engineer.
RICK DIAZ, news director.
JULIAN ADAME, program director.
MARY GRACE LANDSBERG, promotion director.
FRANKIE HARTWIG, business manager.
JOHN KITTLEMAN, marketing director.

Highest 30 Sec. Rate: \$700.

NETWORK BASE HOURLY RATE: \$700.



City of License: Weslaco. ADI: McAllen-Brownsville. Rank: 113.

Total Households: ©MSI Consumer Market Data as of 1/1/90. TV Homes, TV% and Circulation ©1990 Arbitron. County coverage based on Arbitron study.

Net Weekly Circulation	State County	Total Households	TV Households	%
50% & Over	TEXAS			
	Cameron	76,500	75,600	99
	Hidalgo	105,200	103,600	98
	Starr	10,000	9,700	97
	Willacy	5,000	4,900	98
Between 5-24%	TEXAS			
	Brooks	2,700	2,700	98
	Jim Hogg	1,800	1,700	94
Totals		201,200	198,200	99
Net Weekly Circulation (1990)				167,100
Average Daily Circulation (1990)				113,400

Texas—Wichita Falls

KAUZ-TV

Ch. 6

Network Service: CBS.

Licensee: Adams TV of Wichita Falls Inc., Box 2130, Wichita Falls, TX 76307.

Studio: 3601 Seymour Hwy., 2.5-mi. W of center of Wichita Falls.

Mailing Address: Box 2130, Wichita Falls, TX 76307.

Telephone: 817-322-6957. TWX: 910-890-5836. Fax: 817-761-3331.

Technical Facilities: Channel No. 6 (82-88 MHz). Authorized power: 100-kw visual, 20-kw aural. Antenna: 1021-ft. above av. terrain, 1028-ft. above ground, 2046-ft. above sea level.

Latitude 33° 54' 04"

Longitude 98° 32' 21"

Transmitter: Seymour Hwy., 2.5-mi. W of center of Wichita Falls.

Satellite Earth Stations: Scientific-Atlanta, 7-meter C-band; Scientific-Atlanta, 4.7-meter C-band; Houston Tracker, 4.27-meter C-band; RCA, 3.7-meter Ku-band; DX Antenna, Scientific-Atlanta receivers.

News Services: CBS, UPI.

Ownership: Adams Communications (Group Owner).

Began Operation: March 1, 1953 as KWFT-TV. Sale to present owner by Ray Clymer & W. Erie White approved Jan. 5, 1984 (Television Digest, Vol. 23:31). Sale to Clymer & White approved by FCC May 30, 1978 (Vol. 18:23). Previous sale by Bass Bros. approved Sept. 19, 1974. Sale to Bass Bros. by Mid-New York Bcstg. (Paul F. Harron) approved April 10, 1968. Sale by Sidney A. Grayson and associates approved March 13, 1963 (Vol. 3:11). Transfer to Sidney A. Grayson group by E. H. Rowley theatre chain family and Kenyon Brown approved Jan. 11, 1956 (Vol. 11:46, 48; 12:2).

Represented (sales): Blair Television.

Represented (legal): Wiley, Rein & Fielding.

Personnel:

MARK CUMMINGS, vice president & general manager.

NINA JACKSON, general sales manager.

LEON HOFFNER, chief engineer.

BILL JACKSON, news director.

LINDA HILDEN, program manager.

CHERYL MAY, promotion director.

GARY LUCUS, business manager.

SCOTT HILL, production manager.

Highest 30 Sec. Rate: \$1000.

NETWORK BASE HOURLY RATE: \$591.

City of License: Wichita Falls. ADI: Wichita Falls, TX-Lawton, OK. Rank: 132.

Total Households: ©MSI Consumer Market Data as of 1/1/90. TV Homes, TV% and Circulation ©1990 Arbitron. County coverage based on Arbitron study.

Net Weekly Circulation	State County	Total Households	TV Households	%
50% & Over	OKLAHOMA			
	Comanche	38,900	38,600	99
	Cotton	2,900	2,900	100
	Jackson	11,000	10,900	99
	Jefferson	3,200	3,200	100
	Stephens	17,100	17,000	99
	Tillman	4,200	4,200	100



Net Weekly Circulation	State County	Total Households	TV Households	%
50% & Over	TEXAS			
	Archer	3,100	3,100	100
	Baylor	1,800	1,800	100
	Clay	4,200	4,200	100
	Foard	900	900	100
	Hardeman	2,400	2,400	100
	Jack	2,900	2,900	100
	Montague	7,300	7,200	99
	Throckmorton	900	900	100
	Wichita	46,500	46,300	100
	Wilbarger	6,100	6,100	100
Young	8,000	7,900	99	
Between 25-49%	OKLAHOMA			
	Greer	2,900	2,800	97
	Kiowa	5,100	5,000	98
Between 5-24%	TEXAS			
	Knox	1,900	1,900	100
	OKLAHOMA			
	Carter	18,000	17,800	99
	Love	3,300	3,300	100
	TEXAS			
Haskell	2,700	2,700	100	
King	200	200	100	
Palo Pinto	9,900	9,800	99	
Stephens	4,300	4,200	98	
Totals		209,700	208,200	99
Net Weekly Circulation (1990)				135,900
Average Daily Circulation (1990)				79,400

Texas—Wichita Falls

KFDX-TV

Ch. 3

Network Service: NBC.

Licensee: Texoma Bcstg. Corp.

Studio: 4500 Seymour Hwy., Wichita Falls, TX 76309.

Mailing Address: Box 4000, Wichita Falls, TX 76308.

Telephone: 817-692-4530. TWX: 910-890-5825. Fax: 817-691-4384.

Technical Facilities: Channel No. 3 (60-66 MHz). Authorized power: 100-kw visual, 20-kw aural. Antenna: 1000-ft. above av. terrain, 1045-ft. above ground, 2049-ft. above sea level.

Latitude 33° 53' 23"
Longitude 98° 33' 20"

Transmitter: 4500 Seymour Rd.

Multichannel TV Sound: Stereo only.

Satellite Earth Stations: Harris, 6-meter Ku-band; Comtech, 5-meter C-band; AFC, 3.66-meter Ku-band; Paracclipse, 3.66-meter C-band; Harris, 3-meter Ku-band; Drake, Harris, M/A-Com, Pinzone receivers.

News Service: AP.

Ownership: Price Communications Corp. (Group Owner).

Began Operation: March 13, 1953. Sale to Clay Communications by Darrold A. Cannan, et al., approved by FCC Jan. 27, 1971 (Television Digest, Vol. 11:5). Sale to present owners by Clay Communications approved by FCC June 23, 1987 (Vol. 27:21).

Represented (sales): Katz Television.

Represented (legal): Mullin, Rhyne, Emmons & Topel, P.C.

Personnel:

DUANE LAMMERS, vice president & general manager.
JEFF COOK, local sales manager.
JIM SMITH, chief engineer.
CINDY BRADFORD, news director.
JESSIE CASSITY, promotion director.
JON SKORBURG, director of broadcast operations.

Highest 30 Sec. Rate: \$650.

NETWORK BASE HOURLY RATE: \$625.

City of License: Wichita Falls. ADI: Wichita Falls, TX-Lawton, OK. Rank: 132.

Total Households: ©MSI Consumer Market Data as of 1/1/90. TV Homes, TV% and Circulation ©1990 Arbitron. County coverage based on Arbitron study.

Net Weekly Circulation	State County	Total Households	TV Households	%
50% & Over	OKLAHOMA			
	Comanche	38,900	38,600	99
	Cotton	2,900	2,900	100
	Jackson	11,000	10,900	99
	Jefferson	3,200	3,200	100
	Stephens	17,100	17,000	99
	Tillman	4,200	4,200	100
	TEXAS			
	Archer	3,100	3,100	100
	Baylor	1,800	1,800	100



Net Weekly Circulation	State County	Total Households	TV Households	%
50% & Over	Clay	4,200	4,200	100
	Foard	900	900	100
	Hardeman	2,400	2,400	100
	Jack	2,900	2,900	100
	Knox	1,900	1,900	100
	Montague	7,300	7,200	99
	Throckmorton	900	900	100
	Wichita	46,500	46,300	100
	Wilbarger	6,100	6,100	100
	Young	8,000	7,900	99
Between 25-49%	OKLAHOMA			
	Kiowa	5,100	5,000	98
Between 5-24%	OKLAHOMA			
	Caddo	12,500	12,400	99
	Carter	18,000	17,800	99
	Greer	2,900	2,800	97
	Harmon	1,700	1,700	100
	Love	3,300	3,300	100
	TEXAS			
	Childress	2,500	2,500	100
	Haskell	2,700	2,700	100
	Palo Pinto	9,900	9,800	99
Totals		221,900	220,400	99
Net Weekly Circulation (1990)				144,700
Average Daily Circulation (1990)				90,300

Texas—Wichita Falls

KJTL
Ch. 18

Network Service: Fox

Licensee: BSP Bcstg., 3800 Call Field Rd., Wichita Falls, TX 76308.

Studio: 3800 Call Field Rd., Wichita Falls, TX 76308.

Mailing Address: Box 4865, Wichita Falls, TX 76308.

Telephone: 817-691-1808. **TWX:** 910-861-0018. **Fax:** 817-696-5766.

Technical Facilities: Channel No. 18 (494-500 MHz). Authorized power: 2820-kw visual, 282-kw aural. Antenna: 1080-ft. above av. terrain, 1034-ft. above ground, 2146-ft. above sea level.

Latitude 34° 12' 06"
Longitude 98° 43' 44"

Transmitter: Approx. 2.8-mi. SW of Grandfield, 2-mi. S of Hwy. 70.

Multichannel TV Sound: Stereo only.

Satellite Earth Stations: Harris, 6.1-meter C-band; AFC, 3.7-meter Ku-band; Harris, M/A-Corn receivers.

Ownership: BSP Bcstg.

Began Operation: May 14, 1985. Sold to Wichita Fall Television Ltd. by Janet T. Lee, et al., Aug. 1986. Sale to present owner approved by FCC June 29, 1989.

Represented (sales): Seitel Inc.

Represented (legal): Goldberg & Spector.

Personnel:

PETE D'ACOSTA, general manager.

KYLE WILLIAMS, sales manager.

KEN THOMASON, chief engineer.

RHONDA WRIGHT, local sales manager.

Highest 30 Sec. Rate: \$400.

City of License: Wichita Falls. **ADI:** Wichita Falls, TX-Lawton, OK. **Rank:** 132.

Total Households: ©MSI Consumer Market Data as of 1/1/90. TV Homes, TV% and Circulation ©1990 Arbitron. County coverage based on Arbitron study.

Net Weekly Circulation	State County	Total Households	TV Households	%
50% & Over	OKLAHOMA			
	Comanche	38,900	38,600	99
	Cotton	2,900	2,900	100
	TEXAS			
	Archer	3,100	3,100	100
	Clay	4,200	4,200	100
	Wichita	46,500	46,300	100
	Wilbarger	6,100	6,100	100
Between 25-49%	OKLAHOMA			
	Jackson	11,000	10,900	99
	Jefferson	3,200	3,200	100
	Kiowa	5,100	5,000	98



Net Weekly Circulation	State County	Total Households	TV Households	%
Between 25-49%	Stephens	17,100	17,000	99
	Tillman	4,200	4,200	100
	TEXAS			
	Baylor	1,800	1,800	100
	Foard	900	900	100
	Hardeman	2,400	2,400	100
	Jack	2,900	2,900	100
	Knox	1,900	1,900	100
Between 5-24%	OKLAHOMA			
	Caddo	12,500	12,400	99
	Carter	18,000	17,800	99
	Greer	2,900	2,800	97
	TEXAS			
	Mills	1,800	1,800	100
Montague	7,300	7,200	99	
Throckmorton	900	900	100	
Young	8,000	7,900	99	
Totals		203,600	202,200	99
Net Weekly Circulation (1990)				90,500
Average Daily Circulation (1990)				41,100

Texas

KVII-TV, Amarillo (Arbitron Data Continued)

Net Weekly Circulation	State County	Total Households	TV Households Households	%
Between 25-49%	OKLAHOMA			
	Greer	2,900	2,800	97
	Harmon	1,700	1,700	100
	Washita	5,200	5,200	100
	TEXAS			
	Hale	12,400	12,300	99
Between 5-24%	NEW MEXICO			
	Harding	400	400	100
	OKLAHOMA			
	Beaver	3,000	3,000	100
	Custer	12,000	11,900	99
	Dewey	2,200	2,200	100
	Ellis	2,200	2,100	95
	TEXAS			
	Cochran	1,700	1,700	100
	Foard	900	900	100
	Hardeman	2,400	2,400	100
	Motley	800	800	100

KDFW-TV, Dallas-Fort Worth (Arbitron Data Continued)

Net Weekly Circulation	State County	Total Households	TV Households Households	%
Between 5-24%	OKLAHOMA			
	Bryan	13,400	13,200	98
	Choctaw	6,100	5,900	97
	Mc Curtain	13,000	12,700	98
	Marshall	5,200	5,100	98
	TEXAS			
	Brown	14,100	13,800	98
	Camp	4,200	4,100	98
	Coleman	4,200	4,200	100
	Eastland	7,900	7,800	99
	Gregg	42,100	41,600	99
	Houston	8,700	8,500	98
	Leon	5,500	5,300	96
	Stephens	4,300	4,200	98
Titus	9,100	9,000	99	
Upshur	12,200	12,000	98	

KTVT, Fort Worth-Dallas (Arbitron Data Continued)

Net Weekly Circulation	State County	Total Households	TV Households Households	%
Between 25-49%	TEXAS			
	Andrews	5,300	5,200	98
	Bell	64,400	63,900	99
	Bosque	6,300	6,200	98
	Brazos	47,400	46,800	99
	Brown	14,100	13,800	98
	Cherokee	15,600	15,300	98
	Childress	2,500	2,500	100
	Collingsworth	1,700	1,700	100
	Comanche	5,000	4,900	98
	Cooke	11,500	11,400	99
	Coryell	17,800	17,600	99
	Crockett	1,600	1,600	100
	Delta	1,800	1,800	100
	Eastland	7,900	7,800	99

KTVT—(Continued) (Arbitron Data Continued)

Net Weekly Circulation	State County	Total Households	TV Households Households	%
Between 25-49%	ARKANSAS			
	Erath	10,300	10,200	99
	Franklin	3,200	3,100	97
	Grayson	38,400	38,000	99
	Gregg	42,100	41,600	99
	Hopkins	11,600	11,400	98
	Jones	6,700	6,600	98
	Lampasas	5,800	5,700	98
	Limestone	8,700	8,500	98
	Mc Lennan	71,000	70,400	99
	Mitchell	3,300	3,300	100
	Montague	7,300	7,200	99
	Nacogdoches	19,200	18,800	98
	Nolan	6,300	6,200	98
	Ochiltree	3,400	3,400	100
	Palo Pinto	9,900	9,800	99
	Reeves	4,800	4,700	98
	Rusk	16,500	16,300	99
	San Saba	2,400	2,400	100
	Shackelford	1,500	1,500	100
	Smith	58,200	57,500	99
	Stephens	4,300	4,200	98
	Taylor	46,000	45,700	99
	Titus	9,100	9,000	99
Yoakum	3,600	3,600	100	
Between 5-24%	ARKANSAS			
	Arkansas	8,600	8,500	99
	Bradley	5,100	5,000	98
	Chicot	5,700	5,500	96
	Clark	8,100	8,000	99
	Clay	7,700	7,600	99
	Cleburne	8,200	8,100	99
	Crawford	15,900	15,600	98
	Hempstead	8,600	8,400	98
	Hot Spring	10,800	10,600	98
	Lawrence	7,200	7,000	98
	Logan	7,800	7,700	99
	Lonoke	14,200	14,000	99
	Madison	4,800	4,600	96
	Miller	14,400	14,200	99
	Ouachita	13,000	12,800	98
	Pike	4,200	4,100	98
	Polk	6,600	6,400	97
	Pulaski	137,600	136,400	99
	Randolph	6,600	6,500	98
	Sebastian	40,500	40,100	99
	Sevier	5,500	5,400	98
	Stone	3,800	3,700	97
	Union	18,700	18,400	98
GEORGIA				
Atkinson	2,100	2,000	95	
Towns	2,800	2,800	100	
IOWA				
Fremont	3,800	3,800	100	
Lee	16,400	16,200	99	
IOAHO				
Caribou	3,000	2,900	97	
ILLINOIS				
Calhoun	2,100	2,100	98	
Fayette	8,400	8,200	98	
Greene	6,200	6,100	98	
Jasper	4,300	4,200	98	
Washington	6,000	5,800	97	
KANSAS				
Allen	6,200	6,100	98	
Mitchell	3,300	3,200	97	
Rice	4,600	4,600	100	

Texas

KTVT—(Continued) (Arbitron Data Continued)

Net Weekly Circulation	State County	Total Households	TV Households	%
Between 5-24%	KANSAS			
	Scott	2,200	2,200	100
	Stevens	1,800	1,700	97
	Woodson	1,800	1,800	100
	KENTUCKY			
	Martin	4,600	4,500	98
	LOUISIANA			
	Bossier	32,800	32,500	99
	Union	8,200	8,100	99
	MINNESOTA			
	Beltrami	12,000	11,500	96
	MISSOURI			
	Andrew	5,400	5,300	98
	Perry	6,200	6,100	98
	Wayne	5,000	4,900	98
	NORTH DAKOTA			
	Mercer	5,200	5,100	98
	NEBRASKA			
	Arthur	200	200	100
	Blaine	300	300	100
Webster	2,000	2,000	100	
NEW MEXICO				
Sierra	4,400	4,100	94	
NEVADA				
Churchill	6,800	6,700	99	
Douglas	10,700	10,300	96	
Humboldt	4,600	4,400	96	
OKLAHOMA				
Atoka	4,700	4,700	100	
Canadian	26,400	26,200	99	
Coal	2,200	2,200	100	
Creek	26,600	26,300	99	
Johnston	4,100	4,000	98	
Mc Clain	9,300	9,200	99	
Mc Intosh	7,200	7,100	99	
Major	3,300	3,200	97	
Marshall	5,200	5,100	98	
Murray	5,000	5,000	100	
Muskogee	26,700	26,400	99	
Oklahoma	252,700	251,000	99	
Okmulgee	15,300	15,100	99	
Osage	15,800	15,700	99	
Pushmataha	5,000	4,900	98	
Rogers	20,700	20,500	99	
Tillman	4,200	4,200	100	
Tulsa	211,500	210,100	99	
Wagoner	18,300	18,100	99	
Washita	5,200	5,200	100	
PENNSYLVANIA				
Tioga	15,100	14,700	97	
TEXAS				
Aransas	7,000	6,900	99	
Bowie	31,000	30,700	99	
Callahan	4,900	4,900	99	
Camp	4,200	4,100	98	
Castro	3,300	3,300	100	
Cochran	1,700	1,700	100	
Coleman	4,200	4,200	100	
Colorado	7,400	7,300	98	
Cottle	1,100	1,100	100	
Crane	1,700	1,700	100	
Dallam	2,500	2,500	100	
Falls	7,200	7,100	99	
Fisher	2,100	2,100	100	

KTVT—(Continued) (Arbitron Data Continued)

Net Weekly Circulation	State County	Total Households	TV Households	%
Between 5-24%	Floyd	3,000	3,000	100
	Gaines	4,800	4,800	100
	Garza	1,800	1,800	100
	Hall	1,900	1,900	100
	Hamilton	3,600	3,500	97
	Hardeman	2,400	2,400	100
	Hardin	15,100	14,900	99
	Harrison	20,400	20,100	99
	Hartley	1,300	1,300	100
	Haskell	2,700	2,700	100
	Hockley	8,200	8,200	100
	Houston	8,700	8,500	98
	Lamb	5,800	5,800	100
	Leon	5,500	5,300	96
	Mc Culloch	3,500	3,400	97
	Martin	1,600	1,600	100
	Panola	8,500	8,400	99
	Pecos	5,000	4,900	98
	Potter	41,000	40,700	99
	Randall	35,200	35,100	100
	Red River	6,100	5,900	97
	Terry	5,000	5,000	99
	Upshur	12,200	12,000	98
	Ward	4,800	4,800	100
	Wheeler	3,000	2,900	97
	Winkler	3,200	3,200	100
	UTAH			
	Sevier	5,200	5,100	98
	VIRGINIA			
	Scott	8,900	8,700	98
WASHINGTON				
Columbia	1,600	1,500	94	
WISCONSIN				
Buffalo	5,500	5,400	98	
Monroe	13,700	13,400	98	
WEST VIRGINIA				
Doddridge	2,900	2,800	98	
Hardy	3,700	3,600	97	

KXTX-TV, Dallas-Fort Worth (Arbitron Data Continued)

Net Weekly Circulation	State County	Total Households	TV Households	%
Between 5-24%	TEXAS			
	Franklin	3,200	3,100	97
	Freestone	6,500	6,400	98
	Grayson	38,400	38,000	99
	Gregg	42,100	41,600	99
	Hamilton	3,600	3,500	97
	Harrison	20,400	20,100	99
	Jack	2,900	2,900	100
	Limestone	8,700	8,500	98
	Nacogdoches	19,200	18,800	98
	Navarro	15,400	15,100	98
	Panola	8,500	8,400	99
	Rusk	16,500	16,300	99
	Smith	58,200	57,500	99
	Upshur	12,200	12,000	98
	Wichita	46,500	46,300	100

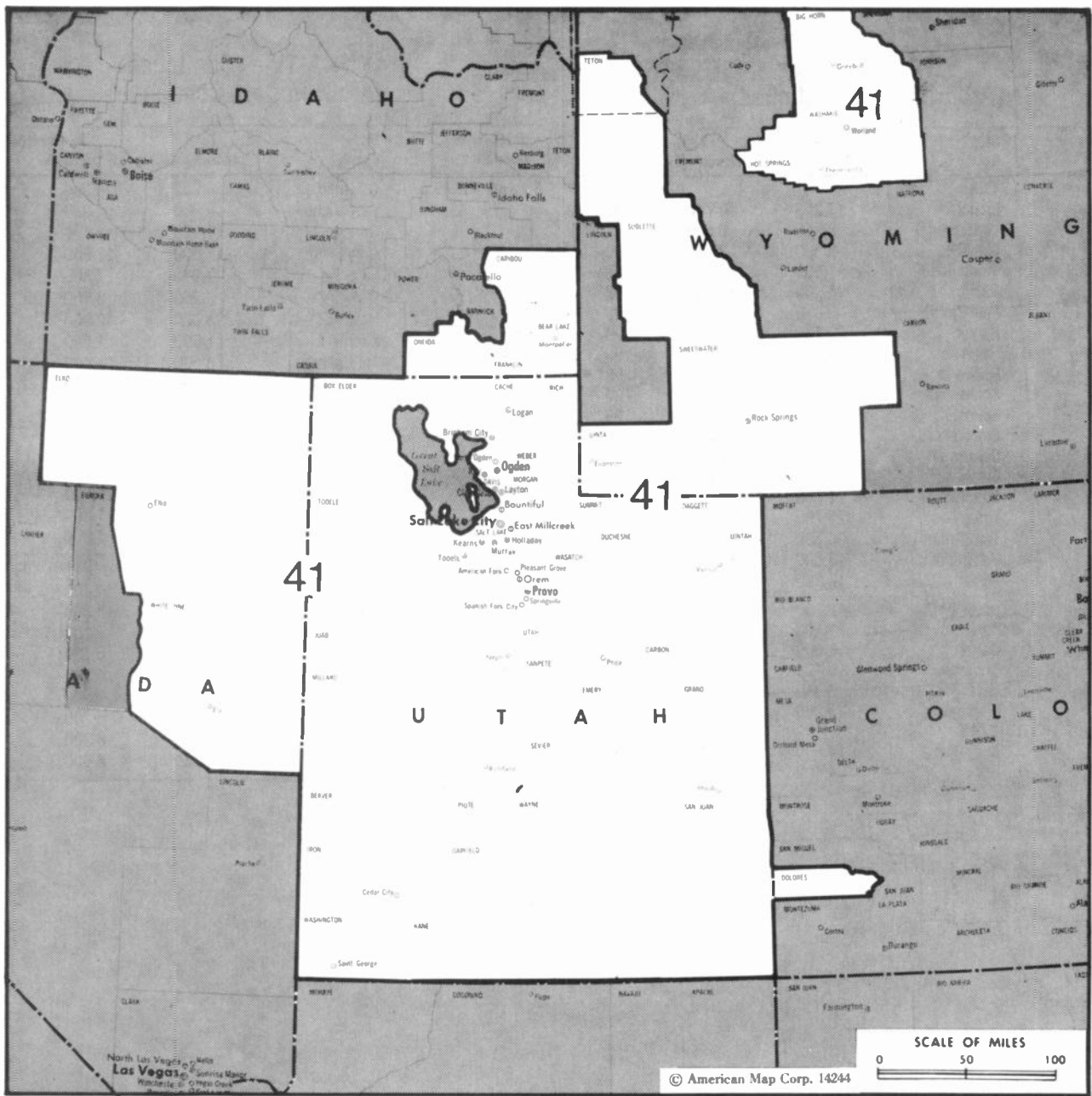
Texas

WFAA-TV, Dallas (Arbitron Data Continued)

Net Weekly Circulation	State County	Total Households	TV Households Households	%
50% & Over	TEXAS			
	Lamar	17,200	16,700	97
	Limestone	8,700	8,500	98
	Mitchell	3,300	3,300	100
	Montague	7,300	7,200	99
	Navarro	15,400	15,100	98
	Palo Pinto	9,900	9,800	99
	Parker	22,700	22,500	99
	Rains	2,700	2,700	100
	Rockwall	9,800	9,700	99
	Schleicher	1,000	1,000	100
	Scurry	6,900	6,800	99
	Shackelford	1,500	1,500	100
	Somervell	2,200	2,200	100
	Stephens	4,300	4,200	98
	Sutton	1,600	1,600	97
	Tarrant	425,700	422,900	99
	Tom Green	36,500	36,100	99
	Van Zandt	15,800	15,500	98
	Wise	13,300	13,200	99
Between 25-49%	OKLAHOMA			
	Bryan	13,400	13,200	98
	Carter	18,000	17,800	99
	Choctaw	6,100	5,900	97
	Love	3,300	3,300	100
	Marshall	5,200	5,100	98
	TEXAS			
	Anderson	14,500	14,300	99
	Bell	64,400	63,900	99

WFAA-TV—(Continued) (Arbitron Data Continued)

Net Weekly Circulation	State County	Total Households	TV Households Households	%
Between 25-49%	Coleman	4,200	4,200	100
	Comanche	5,000	4,900	98
	Concho	1,100	1,100	100
	Coryell	17,800	17,600	99
	Eastland	7,900	7,800	99
	Franklin	3,200	3,100	97
	Howard	13,000	12,900	99
	Kimble	1,600	1,500	94
	Mc Culloch	3,500	3,400	97
	Mc Lennan	71,000	70,400	99
	Mills	1,800	1,800	100
	Red River	6,100	5,900	97
	Smith	58,200	57,500	99
	Taylor	46,000	45,700	99
	Titus	9,100	9,000	99
	Wood	11,800	11,600	98
	Young	8,000	7,900	99
Between 5-24%	TEXAS			
	Camp	4,200	4,100	98
	Cherokee	15,600	15,300	98
	Falls	7,200	7,100	99
	Lampasas	5,800	5,700	98
	Leon	5,500	5,300	96
	Menard	900	900	100
	Morris	5,300	5,200	98
	Nolan	6,300	6,200	98
	Runnels	4,700	4,600	98



Market	Arbitron A01 TV Households	Rank	Market Area Commercial TV Stations
Salt Lake City, UT.....	598,200	41	KCCZ (4), KOOG-TV (30), KSL-TV (5), KSTU (13), KTVX (4), KUTV (2), KXIV (14)

NEED BROADCAST TV OR CABLE TV DATA FROM THE FACTBOOK ON TAPE OR DISKETTE? NEED CUSTOMIZED REPORTS?

Call Warren Publishing's
Market Research & Data Sales Dept. **202-872-9200**

Utah Station Totals as of October 1, 1990

	VHF	UHF	TOTAL
Commercial Television Stations	5	2	7
Educational Television Stations	3	0	3
	8	2	10

Utah—Cedar City-St. George

KCCZ

Ch. 4

Network Service: None, independent.

Licensee: Liberty Broadcast Co., 1305 N. Airport Rd., Cedar City, UT 84720.

Studios: 1305 N. Airport Rd., Cedar City, UT 84720; 380 W. St. George Blvd., St. George, UT 84720.

Telephones: 801-586-5938, Cedar City; 801-673-1048, St. George.

Fax: 801-586-6237, Cedar City; 801-628-6509, St. George.

Technical Facilities: Channel No. 4 (66-72 MHz). Authorized power: 37.6-kw max. visual. Antenna: 2742-ft. above av. terrain, 325-ft. above ground, 10,312-ft. above sea level.

Latitude	37°	32'	32"
Longitude	113°	04'	05"

Transmitter: Three Knolls, 9.4-mi. S, 180°T from Cedar City.

Satellite Earth Stations: Miralite, 3.2-meter Ku & C-band.

Ownership: Liberty Broadcast Co.

Began Operation: April 23, 1990.

Represented (sales): Art Moore Inc.

Represented (legal): Arter & Hadden.

Represented (engineering): Bell Consulting.

Personnel:

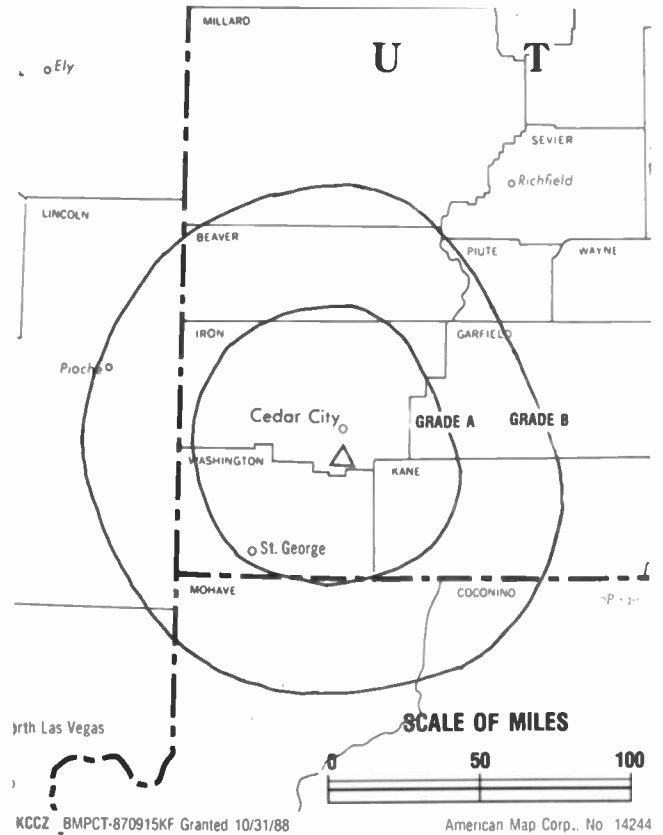
MIKE GOLDEN, president & general manager.

PAUL V. CARROLL, station manager.

SCOTT SYMOND, local sales manager.

TOM SHORT, news director.

RON MAESTRI, program director.



BUDDY VALERIUS, chief engineer.

BILI COLEMAN, business manager.

Highest 30 Sec. Rate: \$35.

Arbitron Data: Not available. ADI: Salt Lake City. Rank: 41.

Utah—Ogden

KOOG-TV

Ch. 30

Network Service: None, independent.

Licensee: Ogden Television Inc., 1309 16th St., Ogden, UT 84404.

Studio: 1309 16th St., Ogden, UT 84404.

Telephones: 801-621-3030; 801-322-0317. Fax: 801-394-1451.

Technical Facilities: Channel No. 30 (566-572 MHz). Authorized power: 5000-kw max. visual, 500-kw max. aural. Antenna: 776-ft. above av. terrain, 349-ft. above ground, 5001-ft. above sea level.

Latitude 41° 15' 17"
Longitude 112° 14' 13"

Holds CP for change to 1537-kw max. visual, 3904-ft. above av. terrain, 223-ft. above ground, 9101-ft. above sea level; lat. 40° 39' 25", long. 112° 12' 07", transmitter to Farnsworth Peak Antenna Farm W of Salt Lake City. BPCT-890523KG.

Transmitter: Little Mountain, 14.5-mi. W of Ogden.

Satellite Earth Stations: United Satellite Systems, 4.57-meter C-band; AFC, 3.66-meter Ku-band; Birdview, 1.82-meter C-band; Birdview, M/A-Com, Scientific-Atlanta receivers.

Ownership: American Communications & Television Inc. (Group Owner).

Began Operation: November 1, 1985.

Represented (legal): Borsari & Paxson.

Personnel:

CURT WESTPHAL, station manager.

RON KIEBY, promotion director.

VICKIE BOJANSKI, program director.

BECKY SMITH, business manager.

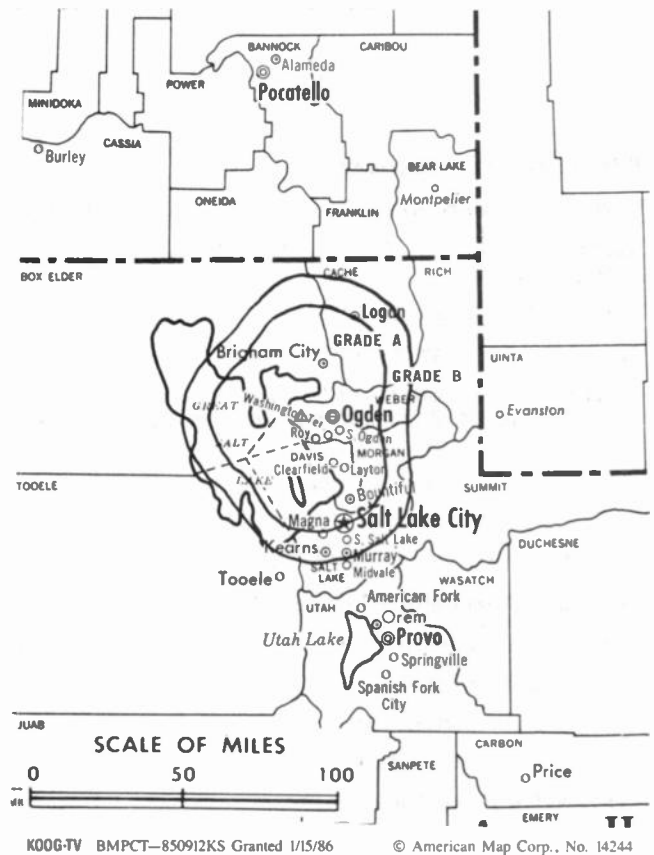
DALE BRADSHAW, production manager.

LEE LATHAM, chief engineer.

Highest 30 Sec. Rate: \$100.

City of License: Ogden. ADI: Salt Lake City. Rank: 41.

Total Households: ©MSI Consumer Market Data as of 1/1/90. TV Homes, TV% and Circulation ©1990 Arbitron. County coverage based on Arbitron study.



Net Weekly Circulation	State County	Total Households	TV Households	%
UTAH				
Between 5-24%	Box Elder	11,300	11,200	99
	Davis	53,100	52,600	99
	Salt Lake	240,700	237,500	99
	Weber	55,400	54,700	99
Totals		360,500	356,000	99
Net Weekly Circulation (1990)				32,400
Average Daily Circulation (1990)				7,600

Utah—Salt Lake City

KSL-TV

Ch. 5

Network Service: CBS.

Licensee: Bonneville Holding Co., Broadcast House, 5 Triad Center, Salt Lake City, UT 84180-1160.

Studio: Broadcast House, 5 Triad Center, Salt Lake City, UT 84180-1160.

Telephone: 801-575-5555. TWX: 910-925-5822.

Technical Facilities: Channel No. 5 (76-82 MHz). Authorized power: 34-kw visual, 6.76-kw aural. Antenna: 3780-ft. above av. terrain, 219-ft. above ground, 9258-ft. above sea level.

Latitude 40° 39' 35"
Longitude 112° 12' 05"

Transmitter: Farnsworth Peak, Oquirrh Range.

Multichannel TV Sound: Stereo only.

Satellite Earth Station: Scientific-Atlanta, 7-meter; Scientific-Atlanta receivers.

AM Affiliate: KSL, 50-kw, 1160 kHz (CBS).

News Services: AP, UPI.

Ownership: Bonneville International Corp. (Group Owner).

Began Operation: June 1, 1949.

Represented (sales): Petry Television Inc.; Art Moore Co. (Pacific Northwest).

Personnel:

JACK ADAMSON, president.

WILLIAM R. MURDOCH, executive vice president & general manager.

SPENCE KINARD, vice president, news & public affairs.

CLIFF SNYDER, general sales manager.

JIM MONROE, marketing director.

DAVE MANOOKIN, director of programming.

J. TALMAGE BALL, chief engineer.

Highest 30 Sec. Rate: \$2500.

NETWORK BASE HOURLY RATE: \$925.

City of License: Salt Lake City. ADI: Salt Lake City. Rank: 41.

Total Households: ©MSI Consumer Market Data as of 1/1/90. TV Homes, TV% and Circulation ©1990 Arbitron. County coverage based on Arbitron study.

Net Weekly Circulation	State County	Total Households	TV Households	%
50% & Over	COLORADO			
	Dolores	600	500	83
	IDAHO			
	Bear Lake	2,400	2,300	96
	Franklin	2,900	2,800	96
	Oneida	1,100	1,100	100
	NEVADA			
	Elko	9,800	9,200	94
	White Pine	3,100	3,000	97
	UTAH			
	Beaver	1,700	1,700	100
	Box Elder	11,300	11,200	99
	Cache	21,000	20,500	98
	Carbon	8,200	8,000	98
	Daggett	200	200	100
	Davis	53,100	52,600	99
	Duchesne	4,400	4,200	95
Emery	3,600	3,500	97	
Garfield	1,200	1,100	92	
Grand	2,800	2,600	93	
Iron	6,700	6,400	96	
Juab	1,700	1,700	100	
Kane	1,600	1,500	94	
Millard	4,300	4,200	98	
Morgan	1,600	1,600	100	



KSL-TV BPCT-4754 Granted 3/10/76

© American Map Corp., 14244

Net Weekly Circulation	State County	Total Households	TV Households	%
50% & Over	Piute	400	400	100
	Rich	700	700	100
	Salt Lake	240,700	237,500	99
	San Juan	3,100	2,900	94
	Sanpete	5,200	5,100	98
	Sevier	5,200	5,100	98
	Summit	5,100	5,000	98
	Tooele	9,100	9,000	99
	Uintah	7,600	7,300	96
	Utah	69,200	68,000	98
	Wasatch	3,300	3,200	97
	Washington	13,000	12,400	95
	Wayne	600	600	100
	Weber	55,400	54,700	99
	WYOMING			
	Sublette	2,200	2,100	95
	Sweetwater	15,900	15,300	96
Teton	5,300	5,100	96	
Uinta	7,100	6,900	97	
Washakie	3,500	3,400	97	
Between 25-49%	COLORADO			
	Rio Blanco	2,200	2,100	95
	IDAHO			
	Caribou	3,000	2,900	97
	Madison	5,900	5,800	98
MONTANA				
Custer	5,400	5,100	94	
Deer Lodge	4,100	4,000	98	
Powell	2,400	2,300	96	
(Continued on page A-1164)				
Totals		866,200	848,300	98
Net Weekly Circulation (1990)				569,800
Average Daily Circulation (1990)				318,000

Utah—Salt Lake City

KSTU

Ch. 13

Network Service: Fox.

Licensee: Fox TV Stations Inc., 5020 W. Amelia Earhart Dr., Salt Lake City, UT 84116.

Studio: 5020 W. Amelia Earhart Dr., Salt Lake City, UT 84116.

Telephone: 801-532-1300. TWX: 910-925-5178. Fax: 801-537-5335.

Technical Facilities: Channel No. 13 (210-216 MHz). Authorized power: 112-kw max. visual, 11.2-kw aural. Antenna: 3661-ft. above av. terrain, 157-ft. above ground, 9114-ft. above sea level.

Latitude 40° 39' 33"
Longitude 112° 12' 08"

Transmitter: Farnsworth Peak, Oquirrh Range.

Satellite Earth Station: Scientific-Atlanta, 5-meter; Scientific-Atlanta receivers.

Ownership: Fox Television Stations Inc. (Group Owner).

Began Operation: October 24, 1978 on Channel 20. Began operation on Channel 13 Nov. 2, 1987. Sale to present owner by MWT Corp., Northstar Communications Inc., et al. approved by FCC Feb. 16, 1990 (Television Digest, Vol. 29:43). Previous sale approved by FCC Feb. 29, 1988. Sale to MWT Corp., et al. approved by FCC Sept. 9, 1987. Sale to Adams Communications by Springfield Television Corp. approved by FCC Jan. 9, 1984 (Vol. 23:35).

Represented (sales): TeleRep Inc.

Personnel:

MILT JOUFLAS, general manager.

JOE LEE, station manager.

SUSAN ADAMS, national sales manager.

JOEL MORRIS, local sales manager.

AL SCHULTZ, chief engineer.

DEVI FOURNIER, promotion director.

BARRY EVANS, business manager.

Highest 30 Sec. Rate: \$500.

City of License: Salt Lake City. ADI: Salt Lake City. Rank: 41.

Total Households: ©MSI Consumer Market Data as of 1/1/90. TV Homes, TV% and Circulation ©1990 Arbitron. County coverage based on Arbitron study.

Net Weekly Circulation	State County	Total Households	TV Households	%
50% & Over	COLORADO			
	Dolores	600	500	83
	IDAHO			
	Franklin	2,900	2,800	96
	Oneida	1,100	1,100	100
	UTAH			
	Box Elder	11,300	11,200	99
	Cache	21,000	20,500	98
	Davis	53,100	52,600	99
	Duchesne	4,400	4,200	95
	Garfield	1,200	1,100	92
	Iron	6,700	6,400	96
	Millard	4,300	4,200	98
	Morgan	1,600	1,600	100
	Piute	400	400	100
	Salt Lake	240,700	237,500	99
	San Juan	3,100	2,900	94
	Utah	69,200	68,000	98
	Weber	55,400	54,700	99



KSTU BMPCT-870803KF Granted 11/2/87

© American Map Corp., No. 14244

Net Weekly Circulation	State County	Total Households	TV Households	%
Between 25-49%	UTAH			
	Beaver	1,700	1,700	100
	Carbon	8,200	3,000	98
	Emery	3,600	3,500	97
	Juab	1,700	1,700	100
	Rich	700	700	100
	Sanpete	5,200	5,100	98
	Sevier	5,200	5,100	98
	Summit	5,100	5,000	98
	Tooele	9,100	9,000	99
	Uintah	7,600	7,300	96
	Wasatch	3,300	3,200	97
	Washington	13,000	12,400	95
	Wayne	600	600	100
Between 5-24%	COLORADO			
	Montezuma	6,900	6,600	96
	IDAHO			
	Bear Lake	2,400	2,300	96
	Caribou	3,000	2,900	97
	UTAH			
Kane	1,600	1,500	94	
WYOMING				
Uinta	7,100	6,900	97	
Totals		563,000	553,200	98
Net Weekly Circulation (1990)				364,500
Average Daily Circulation (1990)				174,300

Utah—Salt Lake City

KTVX
Ch. 4

Network Service: ABC.

Licenses: United Television Inc., 8501 Wilshire Blvd., Suite 340, Beverly Hills, CA 90211.

Studio: 1760 Fremont Dr., Salt Lake City, UT 84104.

Telephone: 801-972-1776. **Fax:** 801-972-9341.

Technical Facilities: Channel No. 4 (66-72 MHz). Authorized power: 32.4-kw visual, 4.9-kw aural. Antenna: 3870-ft. above av. terrain, 131-ft. above ground, 9470-ft. above sea level.

Latitude 40° 36' 50"
Longitude 112° 11' 05"

Transmitter: Nelson Peak, 18-mi. SW of Salt Lake City.

Multichannel TV Sound: Stereo only.

Satellite Earth Stations: 7.5-meter C-band; Ku-band.

News Service: ABC.

Ownership: United Television Inc. (Group Owner).

Began Operation: July 1, 1948. Sale to present owner by Screen Gems Stations Inc., subsidiary of Columbia Pictures Industries Inc., approved by FCC Aug. 12, 1975 (Television Digest, Vol. 15:18). Sale to Screen Gems by TLF Bcstrs. Inc. (Time Inc.) approved Nov. 5, 1959 (Vol. 15:30, 45). Sale to Time Inc. by Intermountain Bcstg. & Television Corp. (S. S. Fox, et al.) approved June 24, 1953 (Vol. 9:14, 26).

Represented (sales): MMT Sales Inc.

Represented (legal): Wilmer, Cutler & Pickering.

Represented (engineering): Hammett & Edison Inc.

Personnel:

DAVID J. WOODCOCK, vice president & general manager.

RON FESSENDEN, general sales manager.

RICHARD LEE, national sales manager.

KIRT BURTON, local sales manager.

VIC SHAPIRO, promotion director.

K. RANDALL KIMBALL, business manager.

DENNIS SHINER, production manager.

GORDON ACKER, operations manager.

JOHN EDWARDS, news director.

JIM McDERMAID, chief engineer.

MICHELE STRATTON, director of public affairs.

DIANE McCALL, marketing director.

Highest 30 Sec. Rate: \$3000.

NETWORK BASE HOURLY RATE: \$1050.

City of License: Salt Lake City. **ADI:** Salt Lake City. **Rank:** 41.

Total Households: ©MSI Consumer Market Data as of 1/1/90. TV Homes, TV% and Circulation ©1990 Arbitron. County coverage based on Arbitron study.

Net Weekly Circulation	State County	Total Households	TV Households	%
50% & Over	COLORADO			
	Dolores	600	500	83
	IDAHO			
	Caribou	3,000	2,900	97
	Franklin	2,900	2,800	96
	Oneida	1,100	1,100	100
	NEVADA			
	Elko	9,800	9,200	94
	White Pine	3,100	3,000	97
	UTAH			
	Beaver	1,700	1,700	100
	Box Elder	11,300	11,200	99
Cache	21,000	20,500	98	
Carbon	8,200	8,000	98	



KTVX BMPCT-790616KG Granted 10/15/79

© American Map Corp., 14244

Net Weekly Circulation	State County	Total Households	TV Households	%
50% & Over	Daggett	200	200	100
	Davis	53,100	52,600	99
	Duchesne	4,400	4,200	95
	Emery	3,600	3,500	97
	Garfield	1,200	1,100	92
	Grand	2,800	2,600	93
	Iron	6,700	6,400	96
	Juab	1,700	1,700	100
	Kane	1,600	1,500	94
	Millard	4,300	4,200	98
	Morgan	1,600	1,600	100
	Piute	400	400	100
	Rich	700	700	100
	Salt Lake	240,700	237,500	99
	San Juan	3,100	2,900	94
	Sanpete	5,200	5,100	98
	Sevier	5,200	5,100	98
	Summit	5,100	5,000	98
	Tooele	9,100	9,000	99
	Uintah	7,600	7,300	96
	Utah	69,200	68,000	98
	Wasatch	3,300	3,200	97
	Washington	13,000	12,400	95
	Wayne	600	600	100
Weber	55,400	54,700	99	
WYOMING				
Sublette	2,200	2,100	95	
Sweetwater	15,900	15,300	96	
Uinta	7,100	6,900	97	

(Continued on page A-1164)

Totals	631,700	618,700	98
Net Weekly Circulation (1990)			523,700
Average Daily Circulation (1990)			308,500

Utah—Salt Lake City

KUTV

Ch. 2

Network Service: NBC.

Licensee: KUTV Inc., 2185 South 3600 West, Salt Lake City, UT 84119.

Studio: 2185 South 3600 West, Salt Lake City, UT 84119.

Telephone: 801-973-3000.

Technical Facilities: Channel No. 2 (54-60 MHz). Authorized power: 45.7-kw visual, 9.12-kw aural. Antenna: 3060-ft. above av. terrain, 233-ft. above ground, 8736-ft. above sea level.

Latitude 40° 36' 23"
Longitude 112° 09' 47"

Transmitter: Pix Peak.

Multichannel TV Sound: Stereo only.

Satellite Earth Stations: Transmit/receive RCA Ku-band; Satcom Technologies, 7-meter; Scientific-Atlanta, 5-meter; Harris, Microdyne, Scientific-Atlanta receivers.

AM Affiliate: KALL, 5-kw (1-kw night), 910 kHz (ABC).

FM Affiliate: KLCY-FM, 40-kw, 94.1 MHz.

News Services: AP, Conus, NBC.

Ownership: KUTV Inc. (Group Owner).

Began Operation: September 10, 1954. Sale to present owners by Frank C. Carman, Grant R. Wrathall & Kearns-Tribune Corp., approved March 7, 1956 (Television Digest, Vol. 11:31, 38; 12:10). Acquisition of Kearns-Tribune Corp. minority interest approved Jan. 29, 1972.

Represented (sales): Katz Television.

Represented (legal): Haley, Bader & Potts.

Personnel:

JEFFREY HATCH, president & general manager.
BILL BRADFORD, vice president & director of engineering.
MARIA SMITH, station manager & director of programming.
JOHN BAILEY, general sales manager.
KENT CRAWFORD, local sales manager.
PAT KIRK, national sales manager.
DANIEL WEBSTER, news director.
DEBORAH HAMBERLIN, promotion & community affairs director.
ASHER ATKINSON, film.
TOM MITCHELL, director of operations & technical services.

Rates: On request.

City of License: Salt Lake City. ADI: Salt Lake City. Rank: 41.

Total Households: ©MSI Consumer Market Data as of 1/1/90. TV Homes, TV% and Circulation ©1990 Arbitron. County coverage based on Arbitron study.

Net Weekly Circulation	State County	Total Households	TV Households	%
50% & Over	COLORADO			
	Dolores	600	500	83
	IDAHO			
	Bear Lake	2,400	2,300	96
	Caribou	3,000	2,900	97
	Franklin	2,900	2,800	96
	Oneida	1,100	1,100	100
	MONTANA			
	Powell	2,400	2,300	96
	NEVADA			
	Elko	9,800	9,200	94
	White Pine	3,100	3,000	97
	UTAH			
	Beaver	1,700	1,700	100
Box Elder	11,300	11,200	99	
Cache	21,000	20,500	98	
Carbon	8,200	8,000	98	



KUTV BNPCT-2149 Granted 6/18/54

© American Map Corp., 14244

Net Weekly Circulation	State County	Total Households	TV Households	%
50% & Over	Daggett	200	200	100
	Davis	53,100	52,600	99
	Duchesne	4,400	4,200	95
	Emery	3,600	3,500	97
	Garfield	1,200	1,100	92
	Grand	2,800	2,600	93
	Iron	6,700	6,400	96
	Juab	1,700	1,700	100
	Kane	1,600	1,500	94
	Millard	4,300	4,200	98
	Morgan	1,600	1,600	100
	Piute	400	400	100
	Rich	700	700	100
	Salt Lake	240,700	237,500	99
	San Juan	3,100	2,900	94
	Sanpete	5,200	5,100	98
	Sevier	5,200	5,100	98
	Summit	5,100	5,000	98
	Tooele	9,100	9,000	99
	Uintah	7,600	7,300	96
	Utah	69,200	68,000	98
	Wasatch	3,300	3,200	97
	Washington	13,000	12,400	95
Wayne	600	600	100	
Weber	55,400	54,700	99	
WYOMING				
Sweetwater	15,900	15,300	96	
Teton	5,300	5,100	96	

(Continued on page A-1164)

Totals	841,900	824,400	98
Net Weekly Circulation (1990)			563,900
Average Daily Circulation (1990)			322,300

Utah—Salt Lake City

KXIV

Ch. 14

Network Service: None, independent.

Licensee: American Television of Utah Inc., 5181 Amelia Earhart Dr., Salt Lake City, UT 84119.

Studio: 5181 Amelia Earhart Dr., Salt Lake City, UT 84119.

Mailing address: Box 27477, Salt Lake City, UT 84127. Fax: 801-537-1422.

Telephone: 801-537-1414. Fax: 801-537-1422.

Technical Facilities: Channel No. 14 (470-476 MHz). Authorized power: 912-kw visual, 91.2-kw aural. Antenna: 3687-ft. above av. terrain, 82-ft. above ground, 8922-ft. above sea level.

Latitude 40° 39' 12"
Longitude 112° 12' 06"

Transmitter: 0.5-mi. S of Farnsworth Peak, Salt Lake County.

Satellite Earth Stations: 10-meter C-band; 9.2-meter C-band; 5.5-meter Ku-band; 5-meter Ku & C-band.

SNG Mobile Dish: RSJ, 2.4-meter Ku-band.

Ownership: American Television of Utah Inc.

Began Operation: February 14, 1989.

Represented (sales): Sekel Inc.

Represented (legal): Kaye, Scholer, Fierman, Hays & Handler.

Represented (engineering): Moffet, Larson & Johnson Inc.

Personnel:

BRENT FEULNER, general manager.

RUSSELL HEATON, station & general sales manager.

TIM CALL, local sales manager.

KEN MEYER, chief engineer.

MIKE HEMINGWAY, program development director.

ROBERT QUIGLEY, program director.

CHRIS BARNHURST, promotion & marketing director.

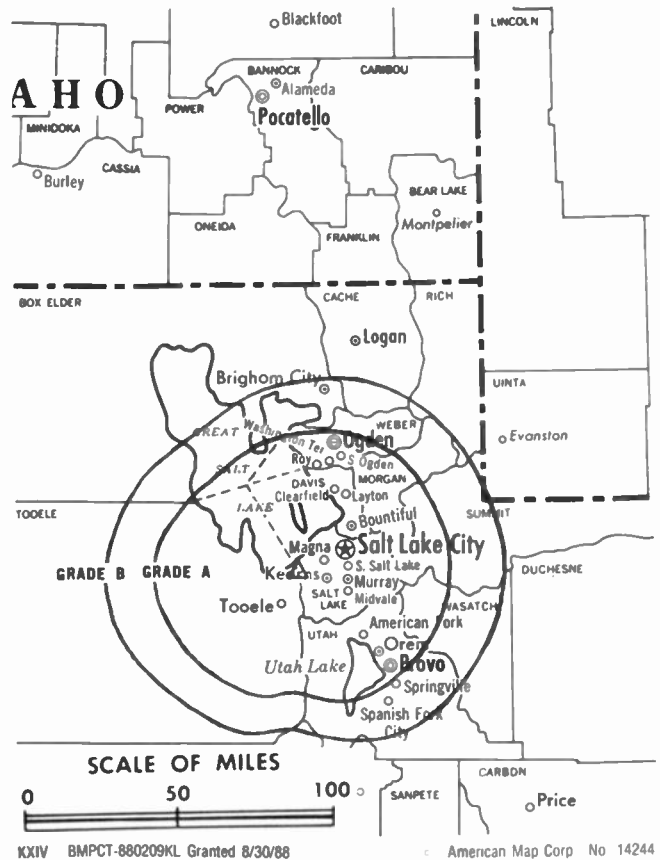
GARY LEVETT, business manager.

Rates: On request.

City of License: Salt Lake City. ADI: Salt Lake City. Rank: 41.

Total Households: ©MSI Consumer Market Data as of 1/1/90. TV Homes, TV% and Circulation ©1990 Arbitron. County coverage based on Arbitron study.

Net Weekly Circulation	State County	Total Households	TV Households Households	%
Between 25-49%	UTAH			
	Davis	53,100	52,600	99
	Salt Lake	240,700	237,500	99



Net Weekly Circulation	State County	Total Households	TV Households Households	%
Between 25-49%	Tooele	9,100	9,000	99
	Utah	69,200	68,000	98
	Weber	55,400	54,700	99
Totals		427,500	421,800	99
Net Weekly Circulation (1990)				168,000
Average Daily Circulation (1990)				58,800

Your message in this ad space could cost as little as \$95, and it will reach the people important to you!

Television & Cable Factbook

Utah

KSL-TV, Salt Lake City (Arbitron Data Continued)

Net Weekly Circulation	State County	Total Households	TV Households Households	%
Between 25-49%	NEVADA			
	Eureka	500	500	100
	WYOMING			
	Big Horn	4,500	4,300	96
	Hot Springs	2,200	2,100	95
	Lincoln	5,600	5,300	95
	Park	9,300	8,900	96
Between 5-24%	IDAHO			
	Bannock	24,600	24,100	98
	Bonneville	24,300	24,000	99
	Cassia	6,500	6,400	98
	Gooding	4,400	4,300	98
	Jefferson	5,400	5,400	100
	Jerome	5,500	5,400	98
	Minidoka	6,900	6,700	97
	Twin Falls	19,900	19,600	98
	MONTANA			
	Beaverhead	3,200	3,000	94
	Fergus	5,000	4,800	96
	Gallatin	19,000	18,400	97
	Lewis + Clark	19,800	19,200	97
	Park	5,400	5,200	96
	Silver Bow	14,300	14,000	98
	Yellowstone	47,100	46,400	99
NEVADA				
Lincoln	1,400	1,300	93	
WYOMING				
Fremont	12,500	12,200	98	

KTVX, Salt Lake City (Arbitron Data Continued)

Net Weekly Circulation	State County	Total Households	TV Households Households	%
Between 25-49%	IDAHO			
	Bear Lake	2,400	2,300	96
	WYOMING			
	Lincoln	5,600	5,300	95

KTVX—(Continued) (Arbitron Data Continued)

Net Weekly Circulation	State County	Total Households	TV Households Households	%
Between 5-24%	ARIZONA			
	Mohave	35,500	33,900	95
	NEVADA			
	Eureka	500	500	100

KUTV, Salt Lake City (Arbitron Data Continued)

Net Weekly Circulation	State County	Total Households	TV Households Households	%
50% & Over	WYOMING			
	Uirta	7,100	6,900	97
	Washakie	3,500	3,400	97
Between 25-49%	IDAHO			
	Cassia	6,500	6,400	98
	MONTANA			
	Beaverhead	3,200	3,000	94
	Custer	5,400	5,100	94
	Dawson	4,400	4,200	95
	Deer Lodge	4,100	4,000	98
	Park	5,400	5,200	96
	Silver Bow	14,300	14,000	98
	NEVADA			
	Eureka	500	500	100
	WYOMING			
	Big Horn	4,500	4,300	96
	Hot Springs	2,200	2,100	95
	Lincoln	5,600	5,300	95
	Sublette	2,200	2,100	95
	Between 5-24%	IDAHO		
Bannock		24,600	24,100	98
Bonneville		24,300	24,000	99
Jefferson		5,400	5,400	100
Madison		5,900	5,800	98
Minidoka		6,900	6,700	97
MONTANA				
Fergus		5,000	4,800	96
Gallatin		19,000	18,400	97
Lewis + Clark		19,800	19,200	97
Richland	4,700	4,600	97	
Yellowstone	47,100	46,400	99	
WYOMING				
Fremont	12,500	12,200	98	
Park	9,300	8,900	96	

Vermont—Burlington

WCAX-TV

Ch. 3

Network Service: CBS.

Licensee: Mt. Mansfield Television Inc., Joy Dr., South Burlington, VT 05403.

Studio: Joy Dr., South Burlington, VT 05403.

Mailing Address: Box 608, Burlington, VT 05402.

Telephone: 802-658-6300. TWX: 510-299-0026.

Technical Facilities: Channel No. 3 (60-66 MHz). Authorized power: 37.6-kw visual, 7.4-kw aural. Antenna: 2740-ft. above av. terrain, 116-ft. above ground, 4176-ft. above sea level.

Latitude 44° 31' 36"
Longitude 72° 48' 57"

Transmitter: Atop Mt. Mansfield.

Satellite Earth Stations: Harris, 9-meter; RCA Americom Ku-band; Harris, Scientific-Atlanta receivers.

News Services: AP, UPI.

Ownership: Mount Mansfield Television Inc.

Began Operation: September 3, 1954.

Represented (sales): Harrington, Righter & Parsons Inc.

Represented (legal): Wilmer, Cutler & Pickering.

Personnel:

STUART T. MARTIN, president & general manager.

PETER R. MARTIN, executive vice president.

DOLORES DROLETTE, vice president & comptroller.

KEN JARVIS, vice president, sales.

STEVE SHENKAN, national sales manager.

ANDREW LUCHINI, vice president & production manager.

MARSELIS PARSONS, news director.

CHARLES LIESE, chief engineer.

Highest 30 Sec. Rate: \$1200.

NETWORK BASE HOURLY RATE: \$1135.

City of License: Burlington. ADI: Burlington, VT-Plattsburgh, NY. Rank: 92.

Total Households: ©MSI Consumer Market Data as of 1/1/90. TV Homes, TV% and Circulation ©1990 Arbitron. County coverage based on Arbitron study.

Net Weekly Circulation	State County	Total Households	TV Households	%
50% & Over	NEW HAMPSHIRE			
	Coos	13,500	13,300	99
	Grafton	26,900	26,100	97
	Sullivan	15,500	15,100	97
	NEW YORK			
	Clinton	27,100	26,800	99
	Essex	14,400	14,100	98
	Franklin	16,100	15,700	98
	VERMONT			
	Addison	11,500	11,200	97



WCAX-TV BPCT-3188 Granted 11/20/64

© American Map Corp., 14244

Net Weekly Circulation	State County	Total Households	TV Households	%
50% & Over	VERMONT			
	Caledonia	10,800	10,600	98
	Chittenden	48,000	47,300	99
	Essex	2,700	2,700	100
	Franklin	13,600	13,500	99
	Grand Isle	2,000	2,000	100
	Lamoille	7,200	7,100	99
	Orange	9,400	9,200	98
	Orleans	9,100	9,000	99
	Rutland	23,900	23,400	98
Between 25-49%	Washington	21,400	21,000	98
	Windsor	22,700	22,100	97

Between 25-49%	VERMONT			
	Bennington	14,100	13,800	98
	Windham	16,400	15,700	96

Between 5-24%	NEW HAMPSHIRE			
	Cheshire	25,800	25,100	97
	Merrimack	45,200	44,400	98
	NEW YORK			
	St. Lawrence	38,000	37,300	98
	Warren	21,000	20,600	98
	Washington	20,000	19,700	98

Totals		476,300	466,800	98
Net Weekly Circulation (1990)				262,200
Average Daily Circulation (1990)				166,300

Vermont—Burlington-Plattsburgh, New York

WVNY

Ch. 22

Network Service: ABC.

Licensee: Citadel Communications Co. Ltd., 100 Market Square, Burlington, VT 05401.

Studio: 100 Market Square, Burlington, VT 05401.

Telephone: 802-658-8022. TWX: 510-299-0022.

Technical Facilities: Channel No. 22 (518-524 MHz). Authorized power: 1000-kw max. & 589-kw horizontal visual, 100-kw max. & 58.9-kw horizontal aural. Antenna: 2740-ft. above av. terrain, 309-ft. above ground, 4172-ft. above sea level.

Latitude 44° 31' 40"
Longitude 72° 48' 58"

Transmitter: Mt. Mansfield.

Satellite Earth Stations: 2 in operation; Andrew receivers.

News Service: AP.

Ownership: Citadel Communications Co. Ltd. (Group Owner).

Began Operation: April 19, 1968. Left air April 2, 1971; resumed operation Sept. 17, 1971. Sale to International TV Corp. (Donald G. Martin, et al.) by Vermont-New York TV Inc. approved by FCC April 17, 1974. Sale to present owner approved Oct. 18, 1982 (Television Digest, Vol. 22:34).

Represented (sales): Katz Television.

Represented (legal): Arent, Fox, Kintner, Plotkin & Kahn.

Personnel:

- PHILIP J. LOMBARDO, chairman & president.
- WILLIAM BRADLEY, vice president & general manager.
- CHARLIE CUSIMANO, general sales manager.
- CLIFF SMITH, local sales manager.
- MICHELLE BAKER, comptroller.
- LINDA RAUB, promotion director.
- GARY WHEELOCK, news director.
- PAUL BRENNER, chief engineer.
- TOM HANSEN, operations director.

Highest 30 Sec. Rate: \$2000.

NETWORK BASE HOURLY RATE: \$225.

City of License: Burlington. ADI: Burlington, VT-Plattsburgh, NY. Rank: 92.

Total Households: ©MSI Consumer Market Data as of 1/1/90. TV Homes, TV% and Circulation ©1990 Arbitron. County coverage based on Arbitron study.

Net Weekly Circulation	State County	Total Households	TV Households	%
50% & Over	NEW YORK			
	Clinton	27,100	26,800	99
	Essex	14,400	14,100	98
VERMONT	Chittenden	48,000	47,300	99
	Franklin	13,600	13,500	99
	Grand Isle	2,000	2,000	100
	Lamoille	7,200	7,100	99
	Washington	21,400	21,000	98



Net Weekly Circulation	State County	Total Households	TV Households	%
Between 25-49%	NEW YORK			
	Franklin	16,100	15,700	98
	VERMONT			
	Addison	11,500	11,200	97
	Caledonia	10,800	10,600	98
	Essex	2,700	2,700	100
	Orange	9,400	9,200	98
	Orleans	9,100	9,000	99
Between 5-24%	VERMONT			
	Rutland	23,900	23,400	98
	Windsor	22,700	22,100	97
Totals		239,900	235,700	98
Net Weekly Circulation (1990)				119,600
Average Daily Circulation (1990)				54,700

Need Broadcast TV or Cable TV Mail Labels From the Factbook?

Call Information Marketing Services
703-821-8130

Vermont—Hartford-Hanover, New Hampshire

WNNE-TV

Ch. 31

Network Service: NBC.

Licensee: WNNE-TV Inc., Box 1310, White River Junction, VT 05001.

Studio: Holiday Inn Dr., White River Junction, VT 05001.

Telephones: 802-295-3100; 800-451-0031. TWX: 710-227-1301.

Fax: 802-295-9056.

Technical Facilities: Channel No. 31 (572-578 MHz). Authorized power: 2240-kw max. visual, 224-kw max. aural. Antenna: 2220-ft. above av. terrain, 149-ft. above ground, 3299-ft. above sea level.

Latitude 43° 26' 38"
Longitude 72° 27' 17"

Transmitter: Mt. Ascutney, Windsor, VT.

Satellite Earth Stations: Transmit/receive Harris, 6.1-meter Ku-band; Scientific-Atlanta, 7-meter C-band; Vertex, 4.5-meter Ku-band; Harris, 3-meter Ku-band; Harris, Scientific-Atlanta receivers.

News Services: AP, Group W Newsfeed, NBC, Potomac News Service, Skycom.

Ownership: WNNE-TV Inc.

Began Operation: September 27, 1978.

Represented (legal): Steptoe & Johnson, Chartered.

Personnel:

GARY ELFSTROM, vice president & general manager.

COURTNEY GALLUZZO, general sales manager.

JANE McGARY, local sales manager.

KEN ALDRICH, chief engineer.

BRETT DAVIDSON, news director.

MEGAN CAMPBELL, program director.

AMY PETERS, promotion director.

ANNE CANDON, business manager.

PAUL SHYKULA, operations manager.

Highest 30 Sec. Rate: \$375.

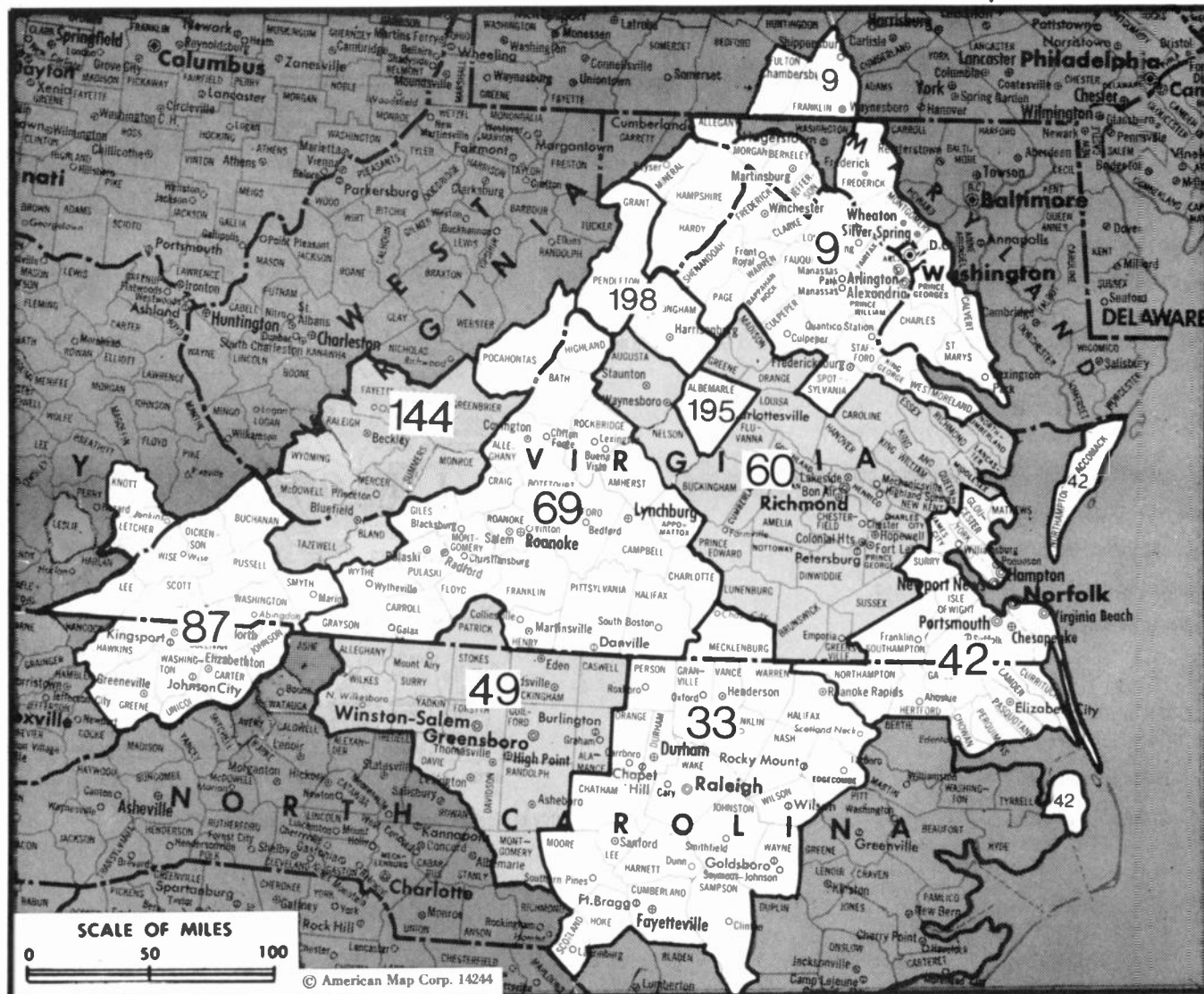
City of License: Hartford. ADI: Burlington, VT-Plattsburgh, NY. Rank: 92.

Total Households: ©MSI Consumer Market Data as of 1/1/90. TV Homes, TV% and Circulation ©1990 Arbitron. County coverage based on Arbitron study.

Net Weekly Circulation	State County	Total Households	TV Households	%
50% & Over	NEW HAMPSHIRE			
	Sullivan	15,500	15,100	97
	VERMONT			
	Windham	16,400	15,700	96
	Windsor	22,700	22,100	97



Net Weekly Circulation	State County	Total Households	TV Households	%
Between 25-49%	NEW HAMPSHIRE			
	Cheshire	25,800	25,100	97
	Grafton	26,900	26,100	97
Between 5-24%	VERMONT			
	Orange	9,400	9,200	98
	NEW HAMPSHIRE			
Between 5-24%	Belknap	19,400	19,200	99
	Merrimack	45,200	44,400	98
	VERMONT			
Totals	Rutland	23,900	23,400	98
	Washington	21,400	21,000	98
Totals		226,600	221,300	98
Net Weekly Circulation (1990)				74,300
Average Daily Circulation (1990)				36,300



Market	Arbitron A01 TV Households	Rank	Market Area Commercial TV Stations
Washington, DC	1,701,700	9	WDCA-TV (20), WFTY (50), WJLA-TV (7), WRC-TV (4), WTKK (66), WTTG (5), WUSA (9), WFCT (62), WFXB (47), WKFT (40), WLFL-TV (22), WPTF-TV (28), WRAL-TV (5), WTVD (11), WYED (17)
Raleigh-Durham, NC	693,600	33	WAVY-TV (10), WNGT (27), WJCB (49), WTKR-TV (3), WTVZ (33), WVEC-TV (13), WAAP (16), WEJC (20), WFMV-TV (2), WGGT (48), WGHP-TV (8), WLXI-TV (61), WNRW (45), WXII (12)
Norfolk-Portsmouth-Newport News-Hampton, VA	575,400	42	WRIC-TV (8), WRLH-TV (35), WTVR-TV (6), WWBT (12), WZXC (65)
Greensboro-Winston Salem-High Point, NC	515,100	49	WDBJ (7), WEFC (38), WJPR (21), WSET-TV (13), WSLV-TV (10), WVFT (27), WCYB-TV (5), WEMT (39), WJHL-TV (11), WKPT-TV (19)
Richmond, VA	442,800	60	WOAY-TV (4), WVVA (6)
Roanoke-Lynchburg, VA	368,200	69	WVIR-TV (29)
Bristol, VA-Kingsport-Johnson City, TN	282,900	87	WHSV-TV (3)
Bluefield-Beckley-Dak Hill, WV	150,200	144	
Charlottesville, VA	40,900	195	
Harrisonburg, VA	35,900	198	

State Cross Reference List

Communities that receive programs of stations that are located elsewhere.

WJHL-TV, Bristol	See Johnson City, TN
WKPT-TV, Bristol	See Kingsport, TN
WVEC-TV, Hampton	See Norfolk, VA
WOBJ & WSLV-TV, Lynchburg	See Roanoke, VA
WAVY-TV & WNGT, Norfolk	See Portsmouth, VA
WRIC-TV, Petersburg	See Richmond, VA
WJPR & WSET-TV, Roanoke	See Lynchburg, VA

Virginia Station Totals as of October 1, 1990

	VHF	UHF	TOTAL
Commercial Television Stations	11	10	21
Educational Television Stations	0	10	10
	11	20	31

Virginia—Ashland

WZXX

Ch. 65

Network Service: None, independent.

Licensee: Christel Bcstg. Inc., 13 Maple Leaf Court, Ashland, VA 23005.

Studio: 13 Maple Leaf Court, Ashland, VA 23005.

Telephone: 804-550-1408.

Technical Facilities: Channel No. 65 (776-782 MHz). Authorized power: 832-kw max. visual. Antenna: 860-ft. above av. terrain, 869-ft. above ground, 968-ft. above sea level.

Latitude	37°	44'	32"
Longitude	77°	15'	18"

Transmitter: Rte. 652, 1-mi. from intersection of Rte. 615.

Ownership: Christel Broadcasting Inc.

Began Operation: March 9, 1990.

Represented (legal): May & Dunne, Chartered.

Represented (engineering): Serge Bergen.

Personnel:

JIM CAMPANA, general manager.

BILL VAN SCYOC, chief engineer.

KATHERINE RUDD, program director.

Highest 30 Sec. Rate: \$25.

Arbitron Data: Not available.



City of License: Ashland. ADI: Richmond. Rank: 60.

Virginia—Bristol-Kingsport-Johnson City, TN

WCYB-TV

Ch. 5

Network Service: NBC.

Licensee: Appalachian Bcstg. Corp., Cumberland & Lee Sts., Bristol, VA 24201.

Studio: 101 Lee St., Bristol, VA 24203.

Mailing Addresses: Box 2069, Bristol, VA 24203; Box 397, Bristol, TN 37620.

Telephone: 703-669-4161. TWX: 510-580-2019. Fax: 703-669-8896.

Technical Facilities: Channel No. 5 (76-82 MHz). Authorized power: 83.2-kw visual, 11.5-kw aural. Antenna: 2230-ft. above av. terrain, 140-ft. above ground, 4380-ft. above sea level.

Latitude 36° 26' 57"
Longitude 82° 06' 31"

Transmitter: Rye Patch Knob, Cherokee National Forest.

Multichannel TV Sound: Stereo only.

Satellite Earth Stations: Harris, 6.1-meter Ku-band; Harris, 6.1-meter C-band; Comtech, 3.8-meter Ku & C-band; Harris, 3-meter Ku-band; Harris, Standard Communications receivers.

News Services: AP, NBC, NWS, Sports News Satellite.

Ownership: Lamco Communications Inc. (Group Owner).

Began Operation: August 13, 1956. Sale to present owner by Starr Bcstg. Group approved by FCC March 17, 1977 (Television Digest, Vol. 16:33). Sale to Starr by Robert H. Smith, J. Fey Rogers, Charles M. Gore & Harry M. Daniel approved Nov. 12, 1970 (Vol. 10:6, 46).

Represented (sales): Pety Television Inc.

Represented (legal): Koteen & Naftain.

Represented (engineering): Cohen, Dippell & Everist, P.C.

Personnel:

ROBERT H. SMITH JR., executive vice president & general manager.

JACK SHAVER, vice president, sales & assistant general manager.

RICHARD TORBETT, local sales manager.

ECHEL EDENS, chief engineer.

STEVE HAWKINS, news & public service director.

CHERYL STOUT, program manager.

RICK McVEY, director, creative services & promotion.

LISA KELECHAVA, promotion director.

LOUISE TAYLOR, business manager.

Rates: On request.

City of License: Bristol. ADI: Bristol, VA-Kingsport-Johnson City, TN. Rank: 87.

Total Households: ©MSI Consumer Market Data as of 1/1/90. TV Homes, TV% and Circulation ©1990 Arbitron. County coverage based on Arbitron study.

Net Weekly Circulation	State County	Total Households	TV Households	%
50% & Over	KENTUCKY			
	Harlan	14,400	14,200	99
	Knott	6,200	6,000	98
	Leslie	5,000	4,800	97
	Letcher	10,700	10,500	98
	NORTH CAROLINA			
	Avery	5,500	5,400	98
	Watauga	13,000	12,800	98
	TENNESSEE			
	Carter	20,100	20,000	99
	Greene	21,400	21,200	99
	Hancock	2,300	2,300	100
	Hawkins	17,700	17,500	99
	Johnson	5,600	5,500	98
Sullivan	58,900	58,600	99	
Unicoi	6,500	6,400	98	



Net Weekly Circulation	State County	Total Households	TV Households	%
50% & Over	VIRGINIA			
	Washington	35,500	35,200	99
	Buchanan	12,100	11,800	98
	Dickenson	7,000	6,900	99
	Lee	9,600	9,400	98
	Russell	11,900	11,700	98
	Scott	8,900	8,700	98
	Smyth	11,800	11,700	99
	Washington	24,600	24,300	99
	Wise	17,200	16,900	98
Between 25-49%	KENTUCKY			
	Perry	12,100	11,900	98
	NORTH CAROLINA			
	Ashe	9,400	9,200	98
	Yancey	6,000	5,800	97
	TENNESSEE			
Cocke	11,500	11,300	99	
Between 5-24%	VIRGINIA			
	Bland	2,200	2,100	95
	Tazewell	17,500	17,300	99
	KENTUCKY			
	Knox	11,000	10,800	98
	Pike	29,300	28,900	99
NORTH CAROLINA				
Alleghany	4,000	3,900	97	
Caldwell	27,200	26,900	99	
Mitchell	5,500	5,400	98	
Swain	4,200	4,100	98	
Totals		528,900	521,700	99
Net Weekly Circulation (1990)				329,700
Average Daily Circulation (1990)				211,500

(Continued on page A-1191)

Virginia—Charlottesville

WVIR-TV

Ch. 29

Network Service: NBC.

Licensee: Virginia Broadcasting Corp., Box 769, Charlottesville, VA 22902.

Studio: 503 E. Market St., Charlottesville, VA 22901.

Telephone: 804-977-7082. Fax: 804-972-2800.

Technical Facilities: Channel No. 29 (560-566 MHz). Authorized power: 1290-kw max. & 427-kw horizontal visual, 129-kw max. & 42.7-kw horizontal aural. Antenna: 1200-ft. above av. terrain, 301-ft. above ground, 1765-ft. above sea level.

Latitude 37° 59' 00"
Longitude 78° 28' 54"

Requests CP for change to 5000-kw max. visual, 1188-ft. above av. terrain, 269-ft. above ground, 1729-ft. above sea level. BPCT-900501KF.

Transmitter: Carter Mountain, 3.5-mi. S of Charlottesville.

Multichannel TV Sound: Stereo only.

Satellite Earth Stations: Scientific-Atlanta, 5-meter.

News Service: UPI.

Ownership: Waterman Broadcasting Corp. (Group Owner).

Began Operation: March 11, 1973. Sale to present owner by Harold B. Wright Jr., et al., approved by FCC Oct. 30, 1986.

Represented (sales): Katz Television.

Represented (legal): Cohn & Marks.

Represented (engineering): Cohen, Dippell & Everist, P.C.

Personnel:

HAROLD B. WRIGHT JR., vice president & general manager.

JIM FERNALD, general sales manager.

SID SHUMATE, chief engineer.

DAVE CUPP, news director.

BOB DOYLE, program director.

PHYLLIS MELTON, business manager.

Highest 30 Sec. Rate: \$450.

NETWORK BASE HOURLY RATE: \$75.

City of License: Charlottesville. ADI: Charlottesville. Rank: 195.

Total Households: ©MSI Consumer Market Data as of 1/1/90. TV Homes, TV% and Circulation ©1990 Arbitron. County coverage based on Arbitron study.

Net Weekly Circulation	State County	Total Households	TV Households	%
50% & Over	VIRGINIA	41,100	40,400	98
	Albemarle			



Net Weekly Circulation	State County	Total Households	TV Households	%
50% & Over	Fluvanna	4,200	4,100	98
	Greene	3,300	3,200	97
	Madison	4,000	3,900	97
Between 25-49%	VIRGINIA			
	Augusta	33,700	33,300	99
	Louisa	7,100	7,000	98
	Nelson	4,400	4,300	98
	Orange	7,700	7,600	98
Rockingham	29,300	28,900	99	
Between 5-24%	VIRGINIA			
	Buckingham	4,000	3,900	97
	Culpeper	9,000	8,900	99
Cumberland	3,000	2,900	97	
Totals		150,800	148,400	98
Net Weekly Circulation (1990)				77,300
Average Daily Circulation (1990)				43,900

Virginia—Harrisonburg

WHSV-TV

Ch. 3

Network Service: ABC.

Licensee: Benedek Bcstg. of Virginia Inc., Box TV3, Harrisonburg, VA 22801-0030.

Studio: Rte. 33 West, Harrisonburg, VA 22801.

Mailing Address: Box TV3, Harrisonburg, VA 22801-0030.

Telephone: 703-433-9191. TWX: 710-839-1394. Fax: 703-433-2700.

Technical Facilities: Channel No. 3 (60-66 MHz). Authorized power: 8.32-kw visual, 0.83-kw aural (maximum power permitted by FCC, 100-kw equivalent for antenna height). Antenna: 2130-ft. above av. terrain, 332-ft. above ground, 3287-ft. above sea level.

Latitude 38° 36' 05"
Longitude 78° 37' 57"

Transmitter: Big Mountain, New Market, VA.

Satellite Earth Stations: ADM, 6.1-meter C-band; Andrew, 4.7-meter C-band; ChannelMaster, 3.7-meter C-band; AFC, 3.6-meter C-band; Avantek, M/A-Corn receivers.

News Services: ABC, AP.

Ownership: A. Richard Benedek (Group Owner).

Began Operation: October 9, 1953. Sale to present owner by Worrell Bcstg. approved by FCC Nov. 5, 1986. Sale to Worrell Bcstg. by Gilmore Bcstg. approved by FCC Jan. 15, 1976; transfer completed June 3, 1976. Sale to Gilmore Bcstg. by Evening Star and Hamilton Shea approved Aug. 9, 1965 (Television Digest, Vol. 5:23, 33). Previous sale of 50% by Transcontinent Corp. and 1% by Hamilton Shea to the Evening Star Broadcasting Co. approved Sept. 23, 1959 (Vol. 15:30, 32, 39). Sale to Transcontinent Corp. & Hamilton Shea as co-equal owners by Frederick L. Allman approved May 29, 1956 (Vol. 12:15, 22).

Represented (sales): Katz Television.

Personnel:

ROBERT GANZER, general manager.

BOB BOLYARD, general sales manager.

G. F. EKLUND, local sales manager.

TERESA EMORY, sales coordinator.

GARY SMITH, news director.

JOHN DODSON, program director.

RICHARD HIETT, chief engineer & operations manager.

MARY BIRMINGHAM, promotion director.

BRENDA BROWN, business manager.

DIANE CHANDLER, marketing director.

Highest 30 Sec. Rate: \$600.

NETWORK BASE HOURLY RATE: \$900.

City of License: Harrisonburg. ADI: Harrisonburg. Rank: 198.

Total Households: ©MSI Consumer Market Data as of 1/1/90. TV Homes, TV% and Circulation ©1990 Arbitron. County coverage based on Arbitron study.

Net Weekly Circulation	State County	Total Households	TV Households	%
50% & Over	VIRGINIA			
	Augusta	33,700	33,300	99
	Page	7,800	7,800	100
	Rockingham	29,300	28,900	99
	Shenandoah	11,700	11,600	99
	WEST VIRGINIA			
	Hardy	3,700	3,600	97
	Pendleton	3,000	2,900	97



Net Weekly Circulation	State County	Total Households	TV Households	%	
Between 25-49%	VIRGINIA				
	Albemarle	41,100	40,400	98	
	Greene	3,300	3,200	97	
	Highland	1,100	1,100	100	
	Warren	9,400	9,300	98	
	WEST VIRGINIA				
	Grant	3,600	3,500	97	
	Hampshire	6,100	6,000	98	
	Between 5-24%	VIRGINIA			
		Clarke	4,100	4,100	100
Fauquier		16,100	15,900	99	
Frederick		22,200	22,000	99	
Louisa		7,100	7,000	98	
Madison		4,000	3,900	97	
Nelson		4,400	4,300	98	
Orange		7,700	7,600	98	
Rappahannock		2,600	2,600	100	
Rockbridge		10,400	10,200	99	
WEST VIRGINIA					
Jefferson	13,100	13,000	99		
Pocahontas	3,800	3,600	96		
Totals		249,300	245,800	99	
Net Weekly Circulation (1990)			108,500		
Average Daily Circulation (1990)			64,000		

Some 23,705 key industry people can see your message when you advertise in the **Television & Cable Factbook**

Virginia—Lynchburg

WJPR

Ch. 21

(Operates satellite WVFT, Roanoke, VA)

Network Service: Fox.

Licensee: Roanoke-Lynchburg TV Acquisition Corp., 2820 Linkhome Dr., Lynchburg, VA 24503.

Studio: 2820 Linkhome Dr., Lynchburg, VA 24503.

Telephone: 804-384-0021. **Fax:** 804-384-0103.

Technical Facilities: Channel No. 21 (512-518 MHz). Authorized power: 4207-kw max. visual, 421-kw max. aural. Antenna: 1638-ft. above av. terrain, 964-ft. above ground, 2744-ft. above sea level.

Latitude 37° 19' 14"
Longitude 79° 37' 57"

Transmitter: Flat Top Mountain, Bedford County.

Multichannel TV Sound: Stereo only.

Satellite Earth Station: Comtech, 5-meter; M/A-Com, Pinzone receivers.

Ownership: Roanoke-Lynchburg TV Acquisition Corp. (Group Owner).

Began Operation: March 23, 1986.

Represented (sales): Adam Young Inc.

Represented (legal): Arter & Hadden.

Represented (engineering): Broadcast Engineering Services Inc.

Personnel:

LON MIROLLI, vice president & general manager.

MIKE RACANELLI, program director.

DIANE FANNING, promotion director.

HELEN SCARBORO, business manager.

GEORGE STEIN, chief engineer.

Highest 30 Sec. Rate: \$300.

City of License: Lynchburg. **ADI:** Roanoke-Lynchburg. **Rank:** 69.

Total Households: ©MSI Consumer Market Data as of 1/1/90. TV Homes, TV% and Circulation ©1990 Arbitron. County coverage based on Arbitron study.

Net Weekly Circulation	State County	Total Households	TV Households	%
Between 25-49%	VIRGINIA			
	Alleghany	9,500	9,400	99
	Appomattox	4,600	4,500	98
	Bedford	16,700	16,400	98



WJPR BMPCT-85110IKI Granted 12/5/85 © American Map Corp., No. 14244

Net Weekly Circulation	State County	Total Households	TV Households	%
Between 25-49%	Campbell	42,300	41,900	99
	Roanoke	80,300	79,600	99
Between 5-24%	VIRGINIA			
	Amherst	10,200	10,000	99
	Charlotte	4,000	3,900	98
	Franklin	13,400	13,200	99
	Halifax	12,300	12,100	98
	Montgomery	27,600	27,300	99
	Pittsylvania	40,800	40,300	99
	Prince Edward	5,300	5,200	98
Rockbridge	10,400	10,200	99	
Totals		277,400	274,000	99
Net Weekly Circulation (1990)				73,700
Average Daily Circulation (1990)				25,300

Virginia—Lynchburg

WSET-TV

Ch. 13

Network Service: ABC.

Licensee: WSET Inc., Box 11588, Lynchburg, VA 24506.

Studio: 2320 Langhorne Rd., Lynchburg, VA 24501.

Mailing Address: Box 11588, Lynchburg, VA 24506.

Telephone: 804-528-1313. Fax: 804-847-0458.

Technical Facilities: Channel No. 13 (210-216 MHz). Authorized power: 300-kw visual, 29.5-kw aural. Antenna: Circularly polarized, 1960-ft. above av. terrain, 1189-ft. above ground, 3149-ft. above sea level.

Latitude 37° 18' 54"

Longitude 79° 38' 06"

Transmitter: Thaxton Mountain, 15-mi. E of Roanoke.

Satellite Earth Stations: Andrew, 7-meter; Microdyne, 7-meter; Avantek, M/A-Corn, Microdyne receivers.

News Services: ABC, AP.

Ownership: Allbritton Communications Company (Group Owner).

Began Operation: February 8, 1953. Sale to present owner by Evening Star Bcstg. Co. approved by FCC May 5, 1976. Sale to Evening Star by Lynchburg Bcstg. Co. approved Aug. 23, 1965 (Television Digest, Vol. 5:25, 35).

Represented (sales): Katz Television.

Represented (legal): Hogan & Hartson.

Represented (engineering): Jansky & Bailey.

Personnel:

JERRY HEILMAN, general manager.
 BARRY CORSWANDT, general sales manager.
 LINDA OTTINGER, local sales manager.
 DOUGLAS DANIEL, director of engineering.
 KURT DAVIS, news director.
 BAILEY DWIGGINS, program director.
 JOHN CRUMPLER, promotion director.
 BEVE LUTZ, manager, business services.
 LAURA LANTING, community services director.
 WILLIS LITTLE, chief engineer.
 DOROTHY BALLAGH, manager, traffic.

Rates: On request.

City of License: Lynchburg. ADI: Roanoke-Lynchburg. Rank: 69.

Total Households: ©MSI Consumer Market Data as of 1/1/90. TV Homes, TV% and Circulation ©1990 Arbitron. County coverage based on Arbitron study.

Net Weekly Circulation	State County	Total Households	TV Households	%
50% & Over	VIRGINIA			
	Alleghany	9,500	9,400	99
	Amherst	10,200	10,000	99
	Appomattox	4,600	4,500	98
	Bath	1,900	1,900	100
	Bedford	16,700	16,400	98
	Botetourt	9,300	9,200	99
	Campbell	42,300	41,900	99
	Charlotte	4,000	3,900	98
	Floyd	4,600	4,500	98
	Franklin	13,400	13,200	99
	Halifax	12,300	12,100	98
	Montgomery	27,600	27,300	99
	Nelson	4,400	4,300	98



Net Weekly Circulation	State County	Total Households	TV Households	%
50% & Over	Pittsylvania	40,800	40,300	99
	Pulaski	12,800	12,600	99
	Roanoke	80,300	79,600	99
Between 25-49%	NORTH CAROLINA			
	Caswell	7,400	7,300	99
	VIRGINIA			
	Craig	1,600	1,600	100
	Giles	6,300	6,200	98
	Henry	28,500	28,200	99
	Highland	1,100	1,100	100
	Mecklenburg	10,700	10,500	98
Rockbridge	10,400	10,200	99	
Wythe	9,600	9,500	98	
Between 5-24%	NORTH CAROLINA			
	Granville	13,000	12,800	98
	Person	11,400	11,300	99
	VIRGINIA			
	Augusta	33,700	33,300	99
	Bland	2,200	2,100	95
	Buckingham	4,000	3,900	97
	Lunenburg	4,200	4,100	98
	Prince Edward	5,300	5,200	98
	Tazewell	17,500	17,300	99
	WEST VIRGINIA			
Greenbrier	14,500	14,200	98	
Mercer	27,300	27,000	99	
Monroe	5,000	4,800	97	
Pocahontas	3,800	3,600	96	
Summers	5,300	5,100	97	
Totals		517,500	510,400	99
Net Weekly Circulation (1990)			275,700	
Average Daily Circulation (1990)			145,400	

Virginia—Manassas

WTKK
Ch. 66

Network Service: None, independent.

Licensee: National Capital Christian Broadcasting Inc., Box 3150, Manassas, VA 22110.

Studio: 9008 Center St., Manassas, VA 22110.

Telephone: 703-369-3400. Telex: 62576490.

Technical Facilities: Channel No. 66 (782-788 MHz). Authorized power: 5000-kw max visual, 500-kw max aural. Antenna: 550-ft. above av. terrain, 459-ft. above ground, 897-ft. above sea level.

Latitude 38° 47' 16"
Longitude 77° 19' 48"

Transmitter: 6110 Ox Rd., Fairfax Station.

Satellite Earth Stations: Weatherscan, 10-meter; Weatherscan, 3-meter; Weatherscan, 2.3-meter Ku-band.

Ownership: National Capital Christian Broadcasting Inc.

Began Operation: March 26, 1978.

Represented (sales): Hugh Wallace Inc.

Represented (legal): John H. Midlen Jr.

Represented (engineering): A. D. Ring & Associates, P.C.

Personnel:

LESTER R. RAKER, president & general manager.

THOMAS L. FOLTZ, station manager.

BILL KILCHENSTEIN, general sales manager.

BOBBY POWELL, chief engineer.

ROGER RAKER, news director.

Highest 30 Sec. Rate: \$64.

City of License: Manassas. ADI: Washington, DC. Rank: 9.

Total Households: ©MSI Consumer Market Data as of 1/1/90. TV Homes, TV% and Circulation ©1990 Arbitron. County coverage based on Arbitron study.



WTKK BMPCT-820128KE Granted 3/5/82 © American Map Corp., 14244

Net Weekly Circulation	State County	Total Households	TV Households	%
	VIRGINIA			
Between 5-24%	Culpeper	9,000	8,900	99
Totals		9,000	8,900	99
Net Weekly Circulation (1990)				12,400
Average Daily Circulation (1990)				2,500

Virginia—Norfolk

WJCB
Ch. 49

Network Service: None, independent.

Licensee: Tidewater Christian Communications Corp., 1930 E. Pembroke Ave., Hampton, VA 23663.

Studio: 1930 E. Pembroke Ave., Hampton, VA 23663.

Mailing Address: Box 1892, Norfolk, VA 23501.

Telephone: 804-627-7500.

Technical Facilities: Channel No. 49 (680-686 MHz). Authorized power: 495.9-kw max. visual. Antenna: 509-ft. above av. terrain, 499-ft. above ground, 522-ft. above sea level.

Latitude	36°	48'	32"
Longitude	76°	30'	13"

Transmitter: On Hwy. 337, 0.75-mi. S of Driver.

Ownership: Tidewater Christian Communications Corp.

Began Operation: May 29, 1989.

Personnel:

REV. DWIGHT GREEN, general manager.
LEONARD PARSON, local sales manager.

Rates: On request.

Arbitron Data: Not available.



City of License: Norfolk. **ADI:** Norfolk-Portsmouth-Newport News-Hampton. **Rank:** 42.

Virginia—Norfolk

WTKR-TV
Ch. 3

Network Service: CBS.

Licensee: Narragansett Television L.P., 720 Boush St., Norfolk, VA 23510.

Studio: 720 Boush St., Norfolk, VA 23510.

Telephone: 804-446-1000.

Technical Facilities: Channel No. 3 (60-66 MHz). Authorized power: 100-kw visual, 10-kw aural. Antenna: 980-ft. above av. terrain, 1029-ft. above ground, 1049-ft. above sea level.

Latitude 36° 48' 56"
Longitude 76° 28' 00"

Transmitter: 5277 Nansemond Pkwy., Suffolk, VA 23434.

Satellite Earth Stations: C-band; Ku-band; Harris, Scientific-Atlanta receivers.

News Services: AP, CBS, Conus, NWS, UPI.

Ownership: Narragansett Television L.P. (Group Owner).

Began Operation: April 2, 1950. Sale to Knight-Ridder by Landmark Television approved by FCC Jan. 16, 1981 (Television Digest, Vol. 20:33; 21:4). Sale to present owners approved April 26, 1989 (Vol. 29:9).

Represented (sales): Petry Television Inc.

Represented (legal): Reed, Smith, Shaw & McClay.

Personnel:

- CHRISTOPHER W. PIKE, general manager.
- MARJORIE NELOWET, general sales manager.
- JON ERKENBRACK, local sales manager.
- CHARLOTTE HARWOOD, national sales manager.
- GENE GILDOW, chief engineer.
- JAY MITCHELL, news director.
- JACK WELSBY, program director & business manager.
- PHILLIP ARMSTRONG, promotion/production & marketing director.
- JULIE MCCOLLUM, director of personnel & community relations.
- DALE GAUDING, editorial director.

Highest 30 Sec. Rate: \$2000.

NETWORK BASE HOURLY RATE: \$1600.

City of License: Norfolk. ADI: Norfolk-Portsmouth-Newport News-Hampton. Rank: 42.

Total Households: ©MSI Consumer Market Data as of 1/1/90. TV Homes, TV% and Circulation ©1990 Arbitron. County coverage based on Arbitron study.

Net Weekly Circulation	State County	Total Households	TV Households	%
NORTH CAROLINA				
50% & Over	Camden	2,100	2,100	100
	Chowan	5,400	5,300	98
	Currituck	5,600	5,500	98
	Dare	8,900	8,700	98
	Gates	3,400	3,300	97
	Hertford	8,400	8,300	99
	Pasquotank	11,200	11,000	99
Perquimans	4,300	4,300	99	
VIRGINIA				
	Accomack	12,200	11,900	98
	Gloucester	11,100	11,000	99
	Isle Of Wight	8,800	8,700	99
	James City	13,700	13,500	99
	Mathews	3,800	3,700	97
	Middlesex	3,500	3,400	97



Net Weekly Circulation	State County	Total Households	TV Households	%
50% & Over	Northampton	5,700	5,600	98
	Northumberland	4,200	4,200	99
	Southampton	8,100	7,900	98
	Surry	2,200	2,200	100
	York	17,300	17,200	99
	Chesapeake City	48,500	48,100	99
	Hampton City	45,500	45,200	99
	Newport News City	60,800	60,500	99
	Norfolk City	93,200	92,400	99
	Portsmouth City	41,100	40,800	99
	Suffolk City	18,300	18,000	98
Va Beach City	123,000	122,200	99	
Between 25-49%	NORTH CAROLINA			
	Northampton	7,700	7,600	98
	VIRGINIA			
	Greensville	5,000	4,900	98
	Lancaster	4,500	4,400	98
Between 5-24%	NORTH CAROLINA			
	Bertie	7,600	7,400	97
	Tyrrell	1,500	1,500	100
	Warren	5,900	5,800	98
	VIRGINIA			
	Brunswick	5,100	5,000	98
	Charles City	2,000	2,000	98
	King And Queen	2,300	2,300	98
	King William	3,800	3,800	100
Lunenburg	4,200	4,100	98	
Prince George	15,600	15,500	99	
Sussex	3,500	3,400	97	
Totals		639,000	632,700	99
Net Weekly Circulation (1990)				510,800
Average Daily Circulation (1990)				305,100

Virginia—Norfolk

WTVZ

Ch. 33

(Also serves Virginia Beach, Hampton, Newport News, Portsmouth & Chesapeake, VA)

Network Service: Fox.

Licensee: WTVZ Inc., 900 Granby St., Norfolk, VA 23510.

Studio: 900 Granby St., Norfolk, VA 23510.

Telephone: 804-622-3333. Fax: 804-623-1541.

Technical Facilities: Channel No. 33 (584-590 MHz). Authorized power: 5000-kw max. & 1320-kw horizontal visual, 204-kw horizontal aural. Antenna: 910-ft. above av. terrain, 1027-ft. above ground, 1049-ft. above sea level.

Latitude 36° 48' 32"
Longitude 76° 30' 13"

Transmitter: 1-mi. S of Driver, VA.

Satellite Earth Stations: Andrew, 5-meter C-band; Continental, 4.9-meter C-band; AFC, 3.7-meter Ku-band; DX Engineering, M/A-Com, Scientific-Atlanta receivers.

Ownership: Charles A. McFadden (Group Owner).

Began Operation: September 24, 1979. Sale to present owner by TVX Broadcast Group approved by FCC May 24, 1989 (Television Digest, Vol. 29:15).

Represented (sales): Seitel Inc.

Personnel:

CHARLES McFADDEN, president.
ELISE TUCKER, general sales manager.
JEFF ARMSTRONG, national sales manager.
MARK HUDGINS, program director.
SHELLEY STILES, promotion director.
ED CUTHEROLL, chief engineer.

Rates: On request.

City of License: Norfolk. ADI: Norfolk-Portsmouth-Newport News-Hampton. Rank: 42.

Total Households: ©MSI Consumer Market Data as of 1/1/90. TV Homes, TV% and Circulation ©1990 Arbitron. County coverage based on Arbitron study.

Net Weekly Circulation	State County	Total Households	TV Households	%
50% & Over	NORTH CAROLINA			
	Camden	2,100	2,100	100
	Perquimans	4,300	4,300	99
	VIRGINIA			
	Gloucester	11,100	11,000	99
	Isle Of Wight	8,800	8,700	99
	Chesapeake City	48,500	48,100	99
	Hampton City	45,500	45,200	99
	Newport News City	60,800	60,500	99
	Norfolk City	93,200	92,400	99
Portsmouth City	41,100	40,800	99	
Suffolk City	18,300	18,000	98	
Va Beach City	123,000	122,200	99	
Between 25-49%	NORTH CAROLINA			
	Chowan	5,400	5,300	98
	Currituck	5,600	5,500	98
	Gates	3,400	3,300	97
	Pasquotank	11,200	11,000	99



WTVZ BNPCT-790416KL Granted 9/28/79

© American Map Corp., 14244

Net Weekly Circulation	State County	Total Households	TV Households	%
Between 25-49%	VIRGINIA			
	Accomack	12,200	11,900	98
	James City	13,700	13,500	99
	Mathews	3,800	3,700	97
	Northampton	5,700	5,600	98
	Southampton	8,100	7,900	98
	Surry	2,200	2,200	100
York	17,300	17,200	99	
Between 5-24%	NORTH CAROLINA			
	Bertie	7,600	7,400	97
	Hertford	8,400	8,300	99
	Northampton	7,700	7,600	98
	Tyrrell	1,500	1,500	100
Washington	5,200	5,100	98	
VIRGINIA	Lancaster	4,500	4,400	98
	Middlesex	3,500	3,400	97
	New Kent	4,100	4,000	98
Totals		587,800	582,100	99
Net Weekly Circulation (1990)			306,800	
Average Daily Circulation (1990)			128,700	

THIS DATA IS AVAILABLE ON TAPE OR DISKETTE FOR USE ON YOUR OWN COMPUTER OR AS CUSTOMIZED REPORTS

Call Lynn Levine or Nancy Cramer
202-872-9200

Virginia—Hampton-Norfolk

WVEC-TV

Ch. 13

Network Service: ABC.

Licensee: Dallas Radio Inc., 613 Woodis Ave., Norfolk, VA 23510.

Studio: 613 Woodis Ave., Norfolk, VA 23510.

Hampton Bureau: 1932 Pembroke Ave., Hampton, VA 23663.

Telephones: 804-625-1313; 804-722-6331. Fax: 804-628-6220.

Technical Facilities: Channel No. 13 (210-216 MHz). Authorized power: 234-kw visual, 23.4-kw aural. Antenna: 980-ft. above av. terrain, 1028-ft. above ground, 1049-ft. above sea level.

Latitude 36° 49' 00"

Longitude 76° 28' 05"

Transmitter: Shoulders Hill Rd., 2-mi. E of Driver, VA.

Multichannel TV Sound: Stereo only.

Satellite Earth Stations: Scientific-Atlanta, 10-meter C-band; Andrew, 7.3-meter C-band; Andrew, 4.5-meter C-band; SSE, 4.5-meter Ku & C-band; SSE, 3.7-meter Ku-band; RCA, 3.7-meter Ku-band; AvanteK, RCA, Scientific-Atlanta, Standard Components receivers.

News Service: AP.

Ownership: A. H. Belo Corp. Broadcast Division (Group Owner).

Began Operation: September 19, 1953 on Ch. 15; switched to Ch. 13 on Nov. 13, 1959. Sale to Corinthian Bcstg. by Thomas P. Chisman, et al., approved by FCC Feb. 12, 1980 (Television Digest, Vol. 19:21). Sale to present owner approved Nov. 29, 1983 (Vol. 23:20).

Represented (sales): TeleRep Inc.

Represented (legal): Dow, Lohnes & Albertson.

Personnel:

J. WILLIAM BEINDORF, president & general manager.

MARK YOUNG, general sales manager.

HARROL A. BRAUER III, local sales manager.

JIM LAURA, national sales manager.

DICK CANNON, chief engineer.

DAVID CASSIDY, news director.

MEYER DAVIS, director of programming & operations.

CIL FRAZIER, advertising & promotion director.

DAVE YARASHES, business manager.

CHRIS JOHNSON, marketing director.

PETE McELVEEN, production manager.

SHERRI BRENNEN, community affairs director.

Rates: On request.

NETWORK BASE HOURLY RATE: \$1275.

City of License: Hampton. ADI: Norfolk-Portsmouth-Newport News-Hampton. Rank: 42.

Total Households: ©MSI Consumer Market Data as of 1/1/90. TV Homes, TV% and Circulation ©1990 Arbitron. County coverage based on Arbitron study.

Net Weekly Circulation	State County	Total Households	TV Households	%
50% & Over	NORTH CAROLINA			
	Camden	2,100	2,100	100
	Chowan	5,400	5,300	98
	Currituck	5,600	5,500	98
	Dare	8,900	8,700	98
	Gates	3,400	3,300	97
	Hertford	8,400	8,300	99
	Pasquotank	11,200	11,000	99
	Perquimans	4,300	4,300	99
	VIRGINIA			
	Accomack	12,200	11,900	98



Net Weekly Circulation	State County	Total Households	TV Households	%
50% & Over	GLoucester			
	Isle Of Wight	8,800	8,700	99
	James City	13,700	13,500	99
	Mathews	3,800	3,700	97
	Northampton	5,700	5,600	98
	Southampton	8,100	7,900	98
	York	17,300	17,200	99
	Chesapeake City	48,500	48,100	99
	Hampton City	45,500	45,200	99
	Newport News City	60,800	60,500	99
	Norfolk City	93,200	92,400	99
	Portsmouth City	41,100	40,800	99
	Suffolk City	18,300	18,000	98
	Va Beach City	123,000	122,200	99
Between 25-49%	NORTH CAROLINA			
	Bertie	7,600	7,400	97
	Northampton	7,700	7,600	98
	VIRGINIA			
Greensville	5,000	4,900	98	
Lancaster	4,500	4,400	98	
Middlesex	3,500	3,400	97	
Northumberland	4,200	4,200	99	
Surry	2,200	2,200	100	
Between 5-24%	NORTH CAROLINA			
	Tyrrell	1,500	1,500	100
	VIRGINIA			
	Charles City	2,000	2,000	98
	King And Queen	2,300	2,300	98
	King William	3,800	3,800	100
	New Kent	4,100	4,000	98
	Sussex	3,500	3,400	97
Totals		612,300	606,300	99
Net Weekly Circulation (1990)				509,900
Average Daily Circulation (1990)				307,900

Virginia—Portsmouth-Norfolk-Newport News

WAVY-TV

Ch. 10

Network Service: NBC.

Licensee: WAVY TV Inc., 300 Wavy St., Portsmouth, VA 23704.

Studio: 300 Wavy St., Portsmouth, VA 23704.

Telephone: 804-393-1010. Fax: 804-399-7628.

Technical Facilities: Channel No. 10 (192-198 MHz). Authorized power: 316-kw visual, 38.9-kw aural. Antenna: 990-ft. above av. terrain, 1026-ft. above ground, 1050-ft. above sea level.

Latitude 36° 49' 14"
Longitude 76° 30' 41"

Transmitter: 2865 Kings Hwy., Driver, VA.

Multichannel TV Sound: Stereo only.

Satellite Earth Stations: Transmit/receive Harris, 6.1-meter Ku-band; Andrew, 4.5-meter Ku & C-band; Harris, 3.5-meter Ku-band; Harris, 3.1-meter C-band; Andrew, DX Engineering, Harris, Microdyne receivers.

SNG Mobile Dish: Andrew, 2.4-meter Ku-band.

News Services: AP, UPI.

Ownership: LIN Television Corp. (Group Owner).

Began Operation: September 1, 1957. Sale to LIN Bcstg. by Tidewater Teleradio Inc. approved by FCC March 27, 1968.

Represented (sales): Blair Television.

Represented (legal): Covington & Burling.

Personnel:

DOUG ADAMS, general manager.
LYLE BANKS, general sales manager.
DARRELL CRAIG, local sales manager.
GARY B. SMART, national sales manager.
TED HAND, chief engineer.
DAVE OVERTON, news director.
MIKE MASTRULLO, marketing director.
MANNY MUNOZ, business manager.
JANE TUCKER, program assistant.

Highest 30 Sec. Rate: \$2500.

NETWORK BASE HOURLY RATE: \$1000.

City of License: Portsmouth. ADI: Norfolk-Portsmouth-Newport News-Hampton. Rank: 42.

Total Households: ©MSI Consumer Market Data as of 1/1/90. TV Homes, TV% and Circulation ©1990 Arbitron. County coverage based on Arbitron study.

Net Weekly Circulation	State County	Total Households	TV Households	%
50% & Over	NORTH CAROLINA			
	Camden	2,100	2,100	100
	Chowan	5,400	5,300	98
	Currituck	5,600	5,500	98
	Dare	8,900	8,700	98
	Gates	3,400	3,300	97
	Hertford	8,400	8,300	99
	Northampton	7,700	7,600	98
	Pasquotank	11,200	11,000	99
	Perquimans	4,300	4,300	99
	VIRGINIA			
	Accomack	12,200	11,900	98
	Gloucester	11,100	11,000	99
	Isle Of Wight	8,800	8,700	99
James City	13,700	13,500	99	



WAVY-TV BPCT-1750 Granted 5/29/56

© American Map Corp., 14244

Net Weekly Circulation	State County	Total Households	TV Households	%
50% & Over	VIRGINIA			
	Mathews	3,800	3,700	97
	Middlesex	3,500	3,400	97
	Northampton	5,700	5,600	98
	Southampton	8,100	7,900	98
	Surry	2,200	2,200	100
	York	17,300	17,200	99
	Chesapeake City	48,500	48,100	99
	Hampton City	45,500	45,200	99
	Newport News City	60,800	60,500	99
	Norfolk City	93,200	92,400	99
	Portsmouth City	41,100	40,800	99
Suffolk City	18,300	18,000	98	
Va Beach City	123,000	122,200	99	
Between 25-49%	NORTH CAROLINA			
	Bertie	7,600	7,400	97
	Halifax	20,000	19,600	98
	VIRGINIA			
Greensville	5,000	4,900	98	
Lancaster	4,500	4,400	98	
Northumberland	4,200	4,200	99	
Between 5-24%	MARYLAND			
	Somerset	7,000	6,900	99
	NORTH CAROLINA			
	Tyrrell	1,500	1,500	100
	VIRGINIA			
	Charles City	2,000	2,000	98
	King And Queen	2,300	2,300	98
	King William	3,800	3,800	100
	New Kent	4,100	4,000	98
	Prince George	15,600	15,500	99
Sussex	3,500	3,400	97	
Totals		654,900	648,300	99
Net Weekly Circulation (1990)			529,700	
Average Daily Circulation (1990)			308,700	

Virginia—Portsmouth-Norfolk-Newport News

WGNT

Ch. 27

Network Service: None, independent.

Licensee: Centennial Communications Inc., Box 1338, Portsmouth, VA 23705.

Studio: 1318 Spratley St., Portsmouth, VA 23704.

Telephone: 804-393-2501. TWX: 710-882-7526. Fax: 804-399-3303.

Technical Facilities: Channel No. 27 (548-554 MHz). Authorized power: 1440-kw max. visual, 288-kw max. aural. Antenna: 970-ft. above av. terrain, 1023-ft. above ground, 1049-ft. above sea level.

Latitude 36° 48' 43"
Longitude 76° 27' 49"

Transmitter: 5443 Nansemond Pkwy., Suffolk, VA.

Satellite Earth Stations: Comtech, 7.3-meter Ku & C-band; AFC, 3.7-meter; M/A-Com, 3.6-meter Ku-band.

Ownership: Centennial Communications Inc.

Began Operation: October 1, 1961 as a non-commercial religious station. Began commercial operation July 1967. Sale to present owners approved by FCC May 22, 1989.

Represented (sales): Katz Television.

Represented (legal): Cohen & Berfield.

Personnel:

W. HOWARD JERNIGAN, president & chief operating officer.

BRYAN RHODES, general sales manager.

MICHAEL STRICKLAND, local sales manager.

KEN REICHENBACH, director of engineering.

DAVID WHITENER, program director.

APRIL CARTER, promotion director.

VERN BAKER, business manager.

JIM HARTLINE, chief engineer.

CINDY BONNER, data services manager.

Highest 30 Sec. Rate: \$270.

City of License: Portsmouth. ADI: Norfolk-Portsmouth-Newport News-Hampton. Rank: 42.

Total Households: ©MSI Consumer Market Data as of 1/1/90. TV Homes, TV% and Circulation ©1990 Arbitron. County coverage based on Arbitron study.

Net Weekly Circulation	State County	Total Households	TV Households	%
50% & Over	NORTH CAROLINA			
	Gates	3,400	3,300	97
	Perquimans	4,300	4,300	99
	VIRGINIA			
	Gloucester	11,100	11,000	99
	Isle Of Wight	8,800	8,700	99
	Suffolk City	18,300	18,000	98
Between 25-49%	NORTH CAROLINA			
	Camden	2,100	2,100	100
	Currituck	5,600	5,500	98
	Hertford	8,400	8,300	99
	Pasquotank	11,200	11,000	99
	VIRGINIA			
	Accomack	12,200	11,900	98
	Greensville	5,000	4,900	98
	James City	13,700	13,500	99
Mathews	3,800	3,700	97	



WGNT BPCT-4187 Granted 9/18/69

© American Map Corp., No. 14244

Net Weekly Circulation	State County	Total Households	TV Households	%
Between 25-49%	NORTHAMPTON	5,700	5,600	98
	Southampton	8,100	7,900	98
	Surry	2,200	2,200	100
	York	17,300	17,200	99
	Chesapeake City	48,500	48,100	99
	Hampton City	45,500	45,200	99
	Newport News City	60,800	60,500	99
	Norfolk City	93,200	92,400	99
	Portsmouth City	41,100	40,800	99
	Va Beach City	123,000	122,200	99

Net Weekly Circulation	State County	Total Households	TV Households	%
Between 5-24%	NORTH CAROLINA			
	Bertie	7,600	7,400	97
	Chowan	5,400	5,300	98
	Dare	8,900	8,700	98
	Halifax	20,000	19,600	98
	Northampton	7,700	7,600	98
	Tyrrell	1,500	1,500	100
VIRGINIA				
Charles City	2,000	2,000	98	
King William	3,800	3,800	100	
Lancaster	4,500	4,400	98	
Middlesex	3,500	3,400	97	
Northumberland	4,200	4,200	99	
Prince George	15,600	15,500	99	
Sussex	3,500	3,400	97	
Totals		641,500	635,100	99
Net Weekly Circulation (1990)				268,700
Average Daily Circulation (1990)				97,700

Virginia—Richmond

WRLH-TV

Ch. 35

Network Service: Fox.

Licensee: Act III Bcstg. of Richmond Inc., One CNN Center, Suite 800, South Tower, Atlanta, GA 30303.

Studio: 1925 Westmoreland St., Richmond, VA 23230.

Mailing Address: Box 11169, Richmond, VA 23230.

Telephones: 804-358-3535; 804-359-3510. Fax: 804-358-1495.

Technical Facilities: Channel No. 35 (596-602 MHz). Authorized power: 2588-kw max. & 1183-kw horizontal visual, 259-kw max. & 118-kw horizontal aural. Antenna: 1259-ft. above av. terrain, 1212-ft. above ground, 1514-ft. above sea level.

Latitude 37° 30' 22"
Longitude 77° 42' 03"

Transmitter: 15703 Midlothian Turnpike, Chesterfield.

Satellite Earth Stations: United Satellite Systems, 5-meter C-band; 5-meter C-band; AFC, 3.6-meter Ku-band; M/A-Com receivers.

Ownership: Act III Broadcasting Inc. (Group Owner).

Begin Operation: February 20, 1982. Sale to Gillett Group by Times Mirror Co. following merger with A. S. Abell Co. approved by FCC Sept. 4, 1986 (Television Digest, Vol. 26:28). Sale to A. S. Abell Co. by Television Corp. of Richmond approved by FCC April 24, 1985. Transfer to Busse Bcstg. approved 1987. Sale to present owner approved Sept. 9, 1988.

Represented (sales): Setkel Inc.

Represented (legal): Goldberg & Spector.

Personnel:

DON RICHARDS, general manager.
BRANDT MINNICK, general sales manager.
DAN PELTIER, national sales manager.
BILL FINCH, program director.
DAVE DONAHUE, promotion director.
VICKY COSIO, business manager.
CINDY CREAMY, marketing director.
DAVE DONAHUE, creative services manager.
ELDON BROWN, chief engineer.

Rates: On request.

City of License: Richmond. ADI: Richmond. Rank: 60.

Total Households: ©MSI Consumer Market Data as of 1/1/90. TV Homes, TV% and Circulation ©1990 Arbitron. County coverage based on Arbitron study.

Net Weekly Circulation	State County	Total Households	TV Households	%
50% & Over	VIRGINIA			
	Amelia	2,800	2,700	96
	Buckingham	4,000	3,900	97
	Caroline	6,600	6,500	98
	Chesterfield	68,600	68,200	99
	Cumberland	3,000	2,900	97
	Dimwiddie	21,600	21,300	99
	Fluvanna	4,200	4,100	98
	Goochland	4,400	4,300	98
	Hanover	19,800	19,500	98
	Henrico	79,500	78,900	99
	King And Queen	2,300	2,300	98
	Louisa	7,100	7,000	98
	Lunenburg	4,200	4,100	98
	New Kent	4,100	4,000	98
	Nottoway	5,300	5,200	98
	Powhatan	3,900	3,800	97
	Prince George	15,600	15,500	99
	Sussex	3,500	3,400	97
Richmond City	89,600	88,900	99	



Net Weekly Circulation	State County	Total Households	TV Households	%
Between 25-49%	VIRGINIA			
	Charles City	2,000	2,000	98
	Essex	3,200	3,100	97
	Greene	3,300	3,200	97
	Greensville	5,000	4,900	98
	King William	3,800	3,800	100
	Prince Edward	5,300	5,200	98
Richmond	2,700	2,700	100	
Between 5-24%	VIRGINIA			
	Albemarle	41,100	40,400	98
	Brunswick	5,100	5,000	98
	Culpeper	9,000	8,900	99
	Gloucester	11,100	11,000	99
	James City	13,700	13,500	99
	Madison	4,000	3,900	97
	Mecklenburg	10,700	10,500	98
	Nelson	4,400	4,300	98
	Northumberland	4,200	4,200	99
Orange	7,700	7,600	98	
Surry	2,200	2,200	100	
Westmoreland	6,000	5,900	98	
York	17,300	17,200	99	
Totals		511,900	506,000	99
Net Weekly Circulation (1990)				234,400
Average Daily Circulation (1990)				108,500

Our firm acted as financial advisor and broker in the 1988 sale of WRLH-TV

THE TED HEPBURN COMPANY

Ted Hepburn, President Todd Hepburn, Vice-President
325 Garden Road, Palm Beach, Florida 33480 (407) 863-8995
P.O. Box 42401 Cincinnati, Ohio 45242 (513) 791-8730

Virginia—Richmond

WTVR-TV

Ch. 6

Network Service: CBS.

Licensee: Roy H. Park Bcstg. of Virginia Inc., Box 11064, Richmond, VA 23230.

Studio: 3301 W. Broad St., Richmond, VA 23230.

Telephone: 804-254-3600. TWX: 710-956-0178. Fax: 804-254-3699.

Technical Facilities: Channel No. 6 (82-88 MHz). Authorized power: 100-kw visual, 15.1-kw aural. Antenna: 840-ft. above av. terrain, 844-ft. above ground, 1049-ft. above sea level.

Latitude 37° 34' 00"
Longitude 77° 28' 36"

Transmitter: Tilden St. & Cutshaw Ave.

Satellite Earth Station: In operation.

AM Affiliate: WTVR, 5-kw, 1380 kHz (CBS).

FM Affiliate: WTVR-FM, 50-kw, 98.1 MHz (No. 251), 844-ft.

News Services: AP, Group W Newsfeed, UPI.

Ownership: Park Communications Inc. (Group Owner).

Began Operation: April 15, 1948. Sale to present owner by Wilbur M. Havens approved Oct. 13, 1965 by FCC (Television Digest, Vol. 5:42).

Represented (sales): Blair Television.

Represented (legal): Wiley, Rein & Fielding.

Personnel:

RICHARD PEGRAM, executive vice president & general manager.

WANDA LEWIS, vice president, sales.

JAMES COSBY, local sales manager.

KEN MILLER, chief engineer.

CHARLES FISHBURNE, news director.

DON LaCOMBE, program & operations manager.

LEEANNE SEAVER, promotion director.

JIM BERRYMAN, business manager.

Highest 30 Sec. Rate: \$2000.

NETWORK BASE HOURLY RATE: \$1045.

City of License: Richmond. ADI: Richmond. Rank: 60.

Total Households: ©MSI Consumer Market Data as of 1/1/90. TV Homes, TV% and Circulation ©1990 Arbitron. County coverage based on Arbitron study.

Net Weekly Circulation	State County	Total Households	TV Households	%
50% & Over	VIRGINIA			
	Albemarle	41,100	40,400	98
	Amelia	2,800	2,700	96
	Augusta	33,700	33,300	99
	Brunswick	5,100	5,000	98
	Buckingham	4,000	3,900	97
	Caroline	6,600	6,500	98
	Charles City	2,000	2,000	98
	Chesterfield	68,600	68,200	99
	Cumberland	3,000	2,900	97
	Dimwiddie	21,600	21,300	99
	Essex	3,200	3,100	97
	Fluvanna	4,200	4,100	98
	Goochland	4,400	4,300	98
	Greene	3,300	3,200	97
	Greensville	5,000	4,900	98
	Hanover	19,800	19,500	98
	Henrico	79,500	78,900	99
	King And Queen	2,300	2,300	98
King William	3,800	3,800	100	
Louisa	7,100	7,000	98	



Net Weekly Circulation	State County	Total Households	TV Households	%
50% & Over	Lunenburg	4,200	4,100	98
	Madison	4,000	3,900	97
	Middlesex	3,500	3,400	97
	New Kent	4,100	4,000	98
	Northumberland	4,200	4,200	99
	Nottoway	5,300	5,200	98
	Orange	7,700	7,600	98
	Page	7,800	7,800	100
	Powhatan	3,900	3,800	97
	Prince Edward	5,300	5,200	98
	Prince George	15,600	15,500	99
Richmond	2,700	2,700	100	
Spotsylvania	22,100	21,900	99	
Sussex	3,500	3,400	97	
Richmond City	89,600	88,900	99	
Between 25-49%	VIRGINIA			
	James City	13,700	13,500	99
	King George	4,400	4,300	99
	Lancaster	4,500	4,400	98
	Nelson	4,400	4,300	98
	Rockingham	29,300	28,900	99
	Stafford	17,600	17,400	99
Surry	2,200	2,200	100	
Westmoreland	6,000	5,900	98	
Between 5-24%	VIRGINIA			
	Accomack	12,200	11,900	98
	Culpeper	9,000	8,900	99
	Gloucester	11,100	11,000	99
	Isle Of Wight	8,800	8,700	99
	Mathews	3,800	3,700	97
	Mecklenburg	10,700	10,500	98
York	17,300	17,200	99	
Totals		659,600	651,700	99
Net Weekly Circulation (1990)			448,200	
Average Daily Circulation (1990)			244,700	

Virginia—Richmond

WWBT

Ch. 12

Network Service: NBC.

Licensee: Jefferson-Pilot Communications Co. of Virginia, 5710 Midlothian Pike, Richmond, VA 23225.

Studio: 5710 Midlothian Pike, Richmond, VA 23225.

Mailing Address: Box 12, Richmond, VA 23201.

Telephone: 804-203-1212. Fax: 804-230-2793.

Technical Facilities: Channel No. 12 (204-210 MHz). Authorized power: 316-kw visual, 63.2-kw aural. Antenna: Circularly polarized, 790-ft. above av. terrain, 790-ft. above ground, 1000-ft. above sea level.

Latitude 37° 30' 22.50"
Longitude 77° 30' 11.95"

Transmitter: 5710 Midlothian Pike.

Multichannel TV Sound: Stereo only.

Satellite Earth Stations: Satcom Technologies, 9.2-meter C-band; Harris, 5-meter Ku-band; Harris, Microwave Assoc. receivers.

SNG Mobile Dish: Satcom, 2.4-meter Ku-band.

News Services: AP, Conus, NBC, UPI.

Ownership: Jefferson-Pilot Communications Co. (Group Owner).

Began Operation: April 29, 1956. Sale to Jefferson Standard Bcstg. by Richmond Television Corp. approved Oct. 16, 1968 (Television Digest, Vol. 8:43).

Represented (sales): Petry Television Inc.

Represented (legal): Wiley, Rein & Fielding.

Represented (engineering): A. D. Ring & Associates.

Personnel:

DAVID G. FRASIER, broadcast operations manager.

ELLEN SHULER, general sales manager.

JOHN SHREVES, program & marketing manager.

HARVEY POWERS, news director.

MARY MACMILLAN, promotion manager.

PAUL ESCOBAR, controller.

Highest 30 Sec. Rate: \$2500.

City of License: Richmond. ADI: Richmond. Rank: 60.

Total Households: ©MSI Consumer Market Data as of 1/1/90. TV Homes, TV% and Circulation ©1990 Arbitron. County coverage based on Arbitron study.

Net Weekly Circulation	State County	Total Households	TV Households	%
50% & Over	VIRGINIA			
	Amelia	2,800	2,700	96
	Augusta	33,700	33,300	99
	Brunswick	5,100	5,000	98
	Buckingham	4,000	3,900	97
	Caroline	6,600	6,500	98
	Charles City	2,000	2,000	98
	Chesterfield	68,600	68,200	99
	Cumberland	3,000	2,900	97
	Dinwiddie	21,600	21,300	99
	Essex	3,200	3,100	97
	Fluvanna	4,200	4,100	98
	Goochland	4,400	4,300	98
	Greensville	5,000	4,900	98
	Hanover	19,800	19,500	98
	Henrico	79,500	78,900	99
	King And Queen	2,300	2,300	98
King William	3,800	3,800	100	
Louisa	7,100	7,000	98	
Lunenburg	4,200	4,100	98	



WWBT BPCT-1622 Granted 11/30/55 © American Map Corp., 14244

Net Weekly Circulation	State County	Total Households	TV Households	%
50% & Over	Kent	4,100	4,000	98
	Northumberland	4,200	4,200	99
	Nottoway	5,300	5,200	98
	Orange	7,700	7,600	98
	Powhatan	3,900	3,800	97
	Prince Edward	5,300	5,200	98
	Prince George	15,600	15,500	99
	Richmond	2,700	2,700	100
	Sussex	3,500	3,400	97
	Richmond City	89,600	88,900	99
Between 25-49%	VIRGINIA			
	Albermarle	41,100	40,400	98
	Greene	3,300	3,200	97
	James City	13,700	13,500	99
	Lancaster	4,500	4,400	98
	Madison	4,000	3,900	97
	Mecklenburg	10,700	10,500	98
	Middlesex	3,500	3,400	97
Rockingham	29,300	28,900	99	
Spotsylvania	22,100	21,900	99	
Surry	2,200	2,200	100	
Between 5-24%	VIRGINIA			
	Amherst	10,200	10,000	99
	Gloucester	11,100	11,000	99
	King George	4,400	4,300	99
	Nelson	4,400	4,300	98
	Northampton	5,700	5,600	98
	Page	7,800	7,800	100
	Rockbridge	10,400	10,200	99
	Stafford	17,600	17,400	99
	Westmoreland	6,000	5,900	98
York	17,300	17,200	99	
Totals		652,100	644,300	99
Net Weekly Circulation (1990)			423,300	
Average Daily Circulation (1990)			244,500	

Virginia—Richmond-Petersburg

WRIC-TV (formerly WXEX-TV) Ch. 8

Network Service: ABC.

Licensee: Nationwide Communications Inc., One Nationwide Plaza, Columbus, OH 43216.

Studio: Arboretum Pl., Richmond, VA 23236.

Telephone: 804-330-8888. **Fax:** 804-330-8881.

Technical Facilities: Channel No. 8 (180-186 MHz). Authorized power: 269-kw visual, 26.9-kw aural. Antenna: 1052-ft. above av. terrain, 999-ft. above ground, 1356-ft. above sea level.

Latitude 37° 30' 46"
Longitude 77° 36' 06"

Transmitter: 23 Sesame St., Midlothian District.

Multichannel TV Sound: Stereo only.

Satellite Earth Stations: Andrew, 7-meter C-band; Comtech, 5-meter C-band; Scientific-Atlanta, 4.5-meter Ku & C-band; RF Systems, 3-meter Ku-band; Avantek, Drake, M/A-Corn, Scientific-Atlanta receivers.

News Services: ABC, AP, CNN, NIWS.

Ownership: Nationwide Communications Inc. (Group Owner).

Began Operation: August 15, 1955. Sold to Nationwide Communications Inc. by Thomas G. Tinsley Jr. & Assoc. in 1968 (Television Digest, Vol. 7:45).

Represented (sales): Katz Television.

Represented (legal): Fletcher, Heald & Hildreth.

Personnel:

JOSEPH LEWIN, general manager.
TIMOTHY FRAME, general sales manager.
CLAUDIA BROOKS, national sales manager.
TOM BEAUCHAMP, chief engineer.
WAYNE LYNCH, news director.
ANN FITZGIBBON, promotion director.
JANET SOUTH, business manager.
SANDHI KOZSUCH, director of operations.

Highest 30 Sec. Rate: \$2000.

NETWORK BASE HOURLY RATE: \$950.

City of License: Petersburg. **ADI:** Richmond. **Rank:** 60.

Total Households: ©MSI Consumer Market Data as of 1/1/90. TV Homes, TV% and Circulation ©1990 Arbitron. County coverage based on Arbitron study.

Net Weekly Circulation	State County	Total Households	TV Households	%
50% & Over	VIRGINIA			
	Albermarle	41,100	40,400	98
	Amelia	2,800	2,700	96
	Brunswick	5,100	5,000	98
	Buckingham	4,000	3,900	97
	Caroline	6,600	6,500	98
	Charles City	2,000	2,000	98
	Chesterfield	68,600	68,200	99
	Cumberland	3,000	2,900	97
	Dinwiddie	21,600	21,300	99
	Essex	3,200	3,100	97
	Fluvanna	4,200	4,100	98
	Goochland	4,400	4,300	98
	Greensville	5,000	4,900	98
	Hanover	19,800	19,500	98
	Henrico	79,500	78,900	99
	James City	13,700	13,500	99
King And Queen	2,300	2,300	98	
King William	3,800	3,800	100	



Net Weekly Circulation	State County	Total Households	TV Households	%
50% & Over	Lancaster	4,500	4,400	98
	Louisa	7,100	7,000	98
	Lunenburg	4,200	4,100	98
	Madison	4,000	3,900	97
	Middlesex	3,500	3,400	97
	New Kent	4,100	4,000	98
	Northumberland	4,200	4,200	99
	Nottoway	5,300	5,200	98
	Orange	7,700	7,600	98
	Powhatan	3,900	3,800	97
	Prince Edward	5,300	5,200	98
	Prince George	15,600	15,500	99
	Richmond	2,700	2,700	100
	Surry	2,200	2,200	100
Sussex	3,500	3,400	97	
Richmond City	89,600	88,900	99	
Between 25-49%	VIRGINIA			
	Gloucester	11,100	11,000	99
	Greene	3,300	3,200	97
	Mecklenburg	10,700	10,500	98
Spotsylvania	22,100	21,900	99	
Between 5-24%	VIRGINIA			
	Amherst	10,200	10,000	99
	Appomattox	4,600	4,500	98
	Augusta	33,700	33,300	99
	Culpeper	9,000	8,900	99
	Mathews	3,800	3,700	97
	Nelson	4,400	4,300	98
	Rockingham	29,300	28,900	99
	Stafford	17,600	17,400	99
	Westmoreland	6,000	5,900	98
York	17,300	17,200	99	
Totals		641,200	633,500	99
Net Weekly Circulation (1990)				412,000
Average Daily Circulation (1990)				233,800

Virginia—Roanoke

WDBJ

Ch. 7

Network Service: CBS.

Licensee: WDBJ Television Inc., Box 7, Roanoke, VA 24022-0007.

Studio: 2001 Colonial Ave. SW, Roanoke, VA 24015.

Mailing Address: Box 7, Roanoke, VA 24022-0007.

Telephone: 703-344-7000. Fax: 703-344-5097.

Technical Facilities: Channel No. 7 (174-180 MHz). Authorized power: 316-kw visual, 62.5-kw aural. Antenna: 2000-ft. above av. terrain, 146-ft. above ground, 3936-ft. above sea level.

Latitude 37° 11' 42"
Longitude 80° 09' 22"

Transmitter: On Poor Mountain, 13-mi. SW of city.

Multichannel TV Sound: Planned.

Satellite Earth Stations: Scientific-Atlanta, 7-meter C-band; Harris, 6.1-meter C-band; Scientific-Atlanta, 4.6-meter C-band; AFC, 3.7-meter Ku-band; Harris, M/A-Com, Scientific-Atlanta receivers.

SNG Mobile Dish: Andrew, 2.4-meter Ku-band.

News Services: AP, CBS, Conus, UPI, WSI.

Ownership: Schurz Communications Inc. (Group Owner).

Began Operation: October 3, 1955. Sale to present owner by Times World Corp. approved by FCC Oct. 29, 1969 (Television Digest, Vol. 9:44).

Represented (sales): Harrington, Righter & Parsons Inc.

Represented (legal): Brown, Finn & Nietert.

Represented (engineering): David L. Steel & Associates.

Personnel:

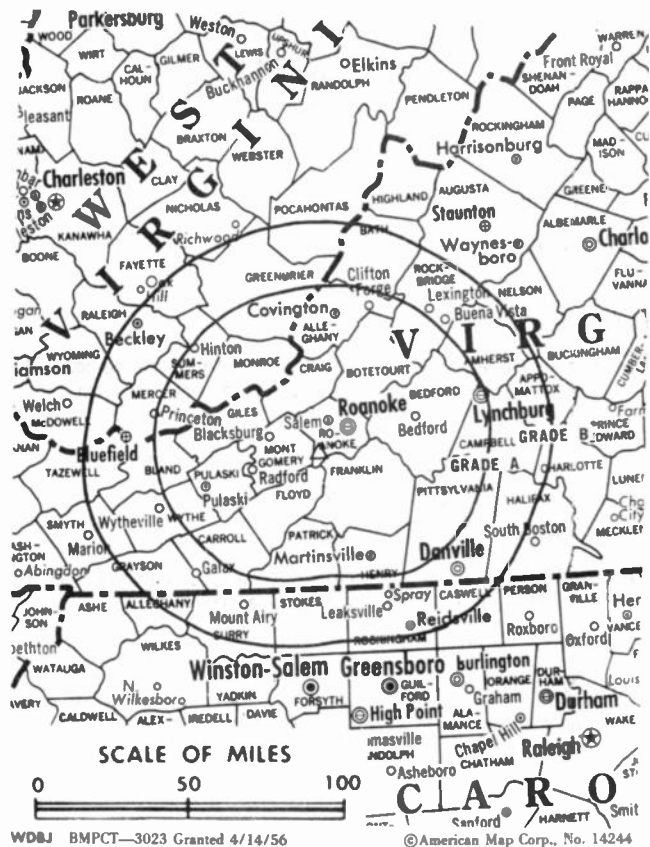
ROBERT G. LEE, president & general manager.
GEORGE BASSETT, director, sales & marketing.
JOAN TURNER, local sales manager.
CARL GUFFEY, director of engineering & operations.
JAMES N. SHAVER, news director.
KAY HALL, director, programming & promotion.
EDWARD ALLEN, business manager.
MEL MAYFIELD, director of research & development.
ELLEN BISHOP, traffic manager.

Rates: On request.

City of License: Roanoke. ADI: Roanoke-Lynchburg. Rank: 69.

Total Households: ©MSI Consumer Market Data as of 1/1/90. TV Homes, TV% and Circulation ©1990 Arbitron. County coverage based on Arbitron study.

Net Weekly Circulation	State County	Total Households	TV Households	%
50% & Over	VIRGINIA			
	Alleghany	9,500	9,400	99
	Amherst	10,200	10,000	99
	Appomattox	4,600	4,500	98
	Bath	1,900	1,900	100
	Bedford	16,700	16,400	98
	Bland	2,200	2,100	95
	Botetourt	9,300	9,200	99
	Campbell	42,300	41,900	99
	Carroll	9,600	9,400	98
	Charlotte	4,000	3,900	98
	Craig	1,600	1,600	100
	Floyd	4,600	4,500	98
	Franklin	13,400	13,200	99
	Giles	6,300	6,200	98
	Grayson	9,400	9,200	98
Halifax	12,300	12,100	98	



Net Weekly Circulation	State County	Total Households	TV Households	%
50% & Over	Henry	28,500	28,200	99
	Highland	1,100	1,100	100
	Montgomery	27,600	27,300	99
	Pittsylvania	40,800	40,300	99
	Pulaski	12,800	12,600	99
	Roanoke	80,300	79,600	99
	Rockbridge	10,400	10,200	99
	Tazewell	17,500	17,300	99
	Wythe	9,600	9,500	98
	WEST VIRGINIA			
	Greenbrier	14,500	14,200	98
	Mercer	27,300	27,000	99
	Monroe	5,000	4,800	97
Pocahontas	3,800	3,600	96	
Summers	5,300	5,100	97	
Between 25-49%	NORTH CAROLINA			
	Caswell	7,400	7,300	99
	Rockingham	33,600	33,300	99
	VIRGINIA			
Nelson	4,400	4,300	98	
Patrick	6,600	6,500	98	
WEST VIRGINIA				
Pendleton	3,000	2,900	97	
Between 5-24%	NORTH CAROLINA			
	Alleghany	4,000	3,900	97
	Ashe	9,400	9,200	98
Person	11,400	11,300	99	

(Continued on page A-1191)

Totals	670,000	660,800	99
Net Weekly Circulation (1990)			412,800
Average Daily Circulation (1990)			257,900

Virginia—Roanoke

WEFC

Ch. 38

Network Service: None, independent.

Licensee: Vine & Branch Inc., 612 Bullitt Ave. SE, Roanoke, VA 24013.

Studio: 612 Bullitt Ave. SE, Roanoke, VA 24013.

Telephone: 703-982-3694.

Technical Facilities: Channel No. 38 (614-620 MHz). Authorized power: 1334-kw max. visual, 66.7-kw max. aural. Antenna: 2022-ft. above av. terrain, 166-ft. above ground, 3926-ft. above sea level.

Latitude 37° 11' 35"
Longitude 80° 09' 29"

Transmitter: 3-mi. NW of Bent Mountain.

Satellite Earth Stations: Scientific-Atlanta, 4.6-meter C-band; M/A-Com, 3.2-meter Ku-band; M/A-Com, Microdyne, Scientific-Atlanta receivers.

Ownership: Vine & Branch Inc.

Began Operation: January 3, 1986.

Represented (legal): Baraff, Koerner, Olender & Hochberg, P.C.

Represented (engineering): Lechman & Johnson Inc.

Personnel:

C. KENNETH WRIGHT, president & general manager.

ANDREW WRIGHT, station manager.

DONALD SCHOLEFIELD, chief engineer.

KEVIN KAYS, local sales manager.

LIZ DOWDY, business manager.

Highest 30 Sec. Rate: \$65.

City of License: Roanoke. **ADI:** Roanoke-Lynchburg. **Rank:** 69.

Total Households: ©MSI Consumer Market Data as of 1/1/90. TV Homes, TV% and Circulation ©1990 Arbitron. County coverage based on Arbitron study.



Net Weekly Circulation	State County	Total Households	TV Households	%
Between 5-24%	VIRGINIA			
	Bedford	16,700	16,400	98
	Franklin	13,400	13,200	99
	Giles	6,300	6,200	98
Totals		36,400	35,800	98
Net Weekly Circulation (1990)			9,100	
Average Daily Circulation (1990)			2,900	

Virginia—Roanoke

WLSL-TV

Ch. 10

Network Service: NBC.

Licensee: Park Communications Inc., Church Ave. at Third St., Roanoke, VA 24011.

Studio: Church Ave. at Third St., Roanoke, VA 24011.

Mailing Address: Box 2161, Roanoke, VA 24009.

Telephone: 703-981-9110. TWX: 710-870-0428.

Technical Facilities: Channel No. 10 (192-198 MHz). Authorized power: 316-kw visual, 47-kw aural. Antenna: 2000-ft. above av. terrain, 268-ft. above ground, 3988-ft. above sea level.

Latitude 37° 12' 02"

Longitude 80° 08' 55"

Transmitter: Poor Mountain, approx. 13-mi. SW of Roanoke.

Multichannel TV Sound: Stereo only.

Satellite Earth Stations: 4 in operation; Harris, M/A-Com receivers.

News Services: AP, Business Day, NBC, NIWS.

Ownership: Park Communications Inc. (Group Owner).

Began Operation: December 11, 1952. Sale to present owner by Shenandoah Life Insurance Co. approved by FCC Sept. 10, 1969 (Television Digest, Vol. 9:36, 37).

Represented (sales): Blair Television.

Represented (engineering): A. D. Ring & Associates, P.C.

Personnel:

JAMES L. DeSCHEPPER, vice president & general manager.

PIERRE (PETE) WATKINS, general sales manager.

MIKE BERKEY, engineering manager.

MARU WARREN, program director.

MARK LESLIE, promotion director.

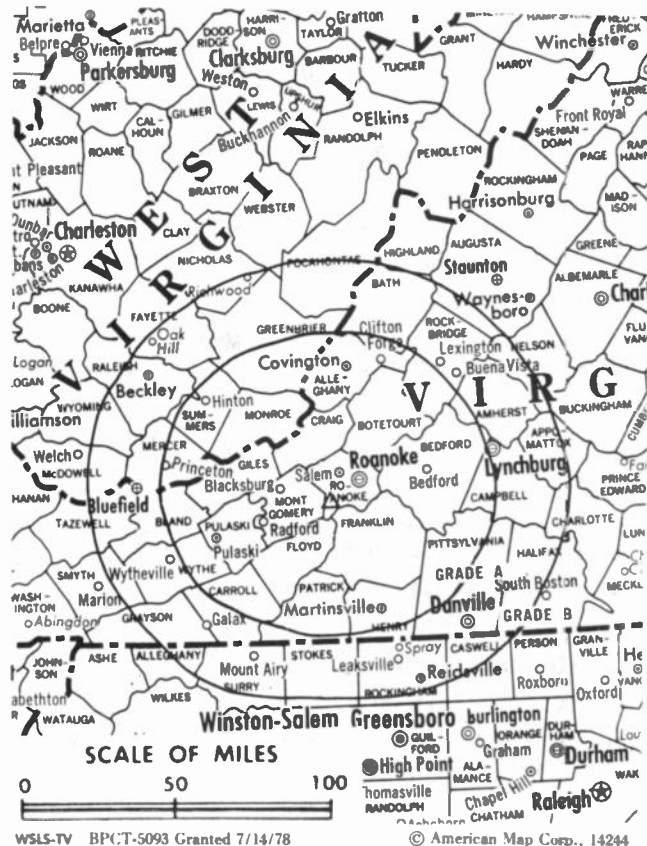
Highest 30 Sec. Rate: \$550.

NETWORK BASE HOURLY RATE: \$850.

City of License: Roanoke. ADI: Roanoke-Lynchburg. Rank: 69.

Total Households: ©MSI Consumer Market Data as of 1/1/90. TV Homes, TV% and Circulation ©1990 Arbitron. County coverage based on Arbitron study.

Net Weekly Circulation	State County	Total Households	TV Households	%
VIRGINIA				
50% & Over	Alleghany	9,500	9,400	99
	Amherst	10,200	10,000	99
	Appomattox	4,600	4,500	98
	Bath	1,900	1,900	100
	Bedford	16,700	16,400	98
	Bland	2,200	2,100	95
	Botetourt	9,300	9,200	99
	Campbell	42,300	41,900	99
	Carroll	9,600	9,400	98
	Charlotte	4,000	3,900	98
	Craig	1,600	1,600	100
	Floyd	4,600	4,500	98
	Franklin	13,400	13,200	99
	Giles	6,300	6,200	98
	Grayson	9,400	9,200	98
	Halifax	12,300	12,100	98
	Henry	28,500	28,200	99
	Highland	1,100	1,100	100
	Montgomery	27,600	27,300	99
Pittsylvania	40,800	40,300	99	



WLSL-TV BPC-T-5093 Granted 7/14/78

© American Map Corp., 14244

Net Weekly Circulation	State County	Total Households	TV Households	%
50% & Over	Pulaski	12,800	12,600	99
	Roanoke	80,300	79,600	99
	Rockbridge	10,400	10,200	99
	Wythe	9,600	9,500	98
WEST VIRGINIA				
	Pocahontas	3,800	3,600	96
NORTH CAROLINA				
Between 25-49%	Caswell	7,400	7,300	99
	Mecklenburg	10,700	10,500	98
VIRGINIA				
Between 5-24%	Greenbrier	14,500	14,200	98
	Monroe	5,000	4,800	97
	Pendleton	3,000	2,900	97
NORTH CAROLINA				
Between 5-24%	Alamance	40,800	40,500	99
	Alleghany	4,000	3,900	97
	Ashe	9,400	9,200	98
	Person	11,400	11,300	99
	Rockingham	33,600	33,300	99
VIRGINIA				
Between 5-24%	Augusta	33,700	33,300	99
	Buckingham	4,000	3,900	97
	Nelson	4,400	4,300	98
	Patrick	6,600	6,500	98
	Prince Edward	5,300	5,200	98
	Smyth	11,800	11,700	99
	Washington	24,600	24,300	99
	WEST VIRGINIA			
	Mercer	27,300	27,000	99
	Summers	5,300	5,100	97
Totals				
		635,600	627,100	99
Net Weekly Circulation (1990)			342,400	
Average Daily Circulation (1990)			199,600	

Virginia—Roanoke

WVFT

Ch. 27

(Satellite of WJPR, Lynchburg, VA)

Network Service: Fox

Licensee: Roanoke-Lynchburg TV Acquisition Corp.

Studio: 2618 Colonial Ave., Roanoke, VA 24015.

Telephone: 703-345-7227.

Technical Facilities: Channel No. 27 (548-554 MHz). Authorized power: 1242-kw visual, 124.2-kw aural. Antenna: 2049-ft. above av. terrain, 249-ft. above ground, 3988-ft. above sea level.

Latitude 37° 11' 46"
Longitude 80° 09' 16"

Holds CP for change to 1230-kw max. visual, 2000-ft. above av. terrain, 157-ft. above ground, 3892-ft. above sea level, lat. 37° 11' 46", long. 80° 09' 16", transmitter to 13.1-mi. from Roanoke at 246°T. BMPCT-880115KF.

Transmitter: Poor Mountain, S of Roanoke.

Multichannel TV Sound: Stereo only.

Satellite Earth Station: Comtech, 3.5-meter.

Ownership: Roanoke-Lynchburg TV Acquisition Corp. (Group Owner).

Began Operation: November 11, 1986. Sale to present owners by Family Group Ltd. approved by FCC Aug. 27, 1990.

Represented (sales): Landin Media Sales Inc.

Represented (engineering): Broadcast Media Services Inc.

Personnel:

LLEW FISCHER, general manager.
AL COLGROVE, general sales manager.
KEN MILLER, chief engineer.
WENDELL PRESTON, program director.
SHERRY FREEMAN, business manager.

Highest 30 Sec. Rate: \$100.

City of License: Roanoke. ADI: Roanoke-Lynchburg. Rank: 69.

Total Households: ©MSI Consumer Market Data as of 1/1/90. TV Homes, TV% and Circulation ©1990 Arbitron. County coverage based on Arbitron study.

Net Weekly Circulation	State County	Total Households	TV Households	%
Between 25-49%	VIRGINIA			
	Floyd	4,600	4,500	98
	Montgomery	27,600	27,300	99
	Pulaski	12,800	12,600	99
Between 5-24%	NORTH CAROLINA			
	Alleghany	4,000	3,900	97
	Rockingham	33,600	33,300	99
	VIRGINIA			
	Alleghany	9,500	9,400	99



Net Weekly Circulation	State County	Total Households	TV Households	%
Between 5-24%	Amherst	10,200	10,000	99
	Appomattox	4,600	4,500	98
	Bath	1,900	1,900	100
	Bedford	16,700	16,400	98
	Botetourt	9,300	9,200	99
	Campbell	42,300	41,900	99
	Carroll	9,600	9,400	98
	Charlotte	4,000	3,900	98
	Craig	1,600	1,600	100
	Franklin	13,400	13,200	99
	Giles	6,300	6,200	98
	Highland	1,100	1,100	100
	Pittsylvania	40,800	40,300	99
	Roanoke	80,300	79,600	99
Rockbridge	10,400	10,200	99	
Wythe	9,600	9,500	98	
	WEST VIRGINIA			
	Monroe	5,000	4,800	97
Totals		359,200	354,700	99
Net Weekly Circulation (1990)				58,500
Average Daily Circulation (1990)				18,200

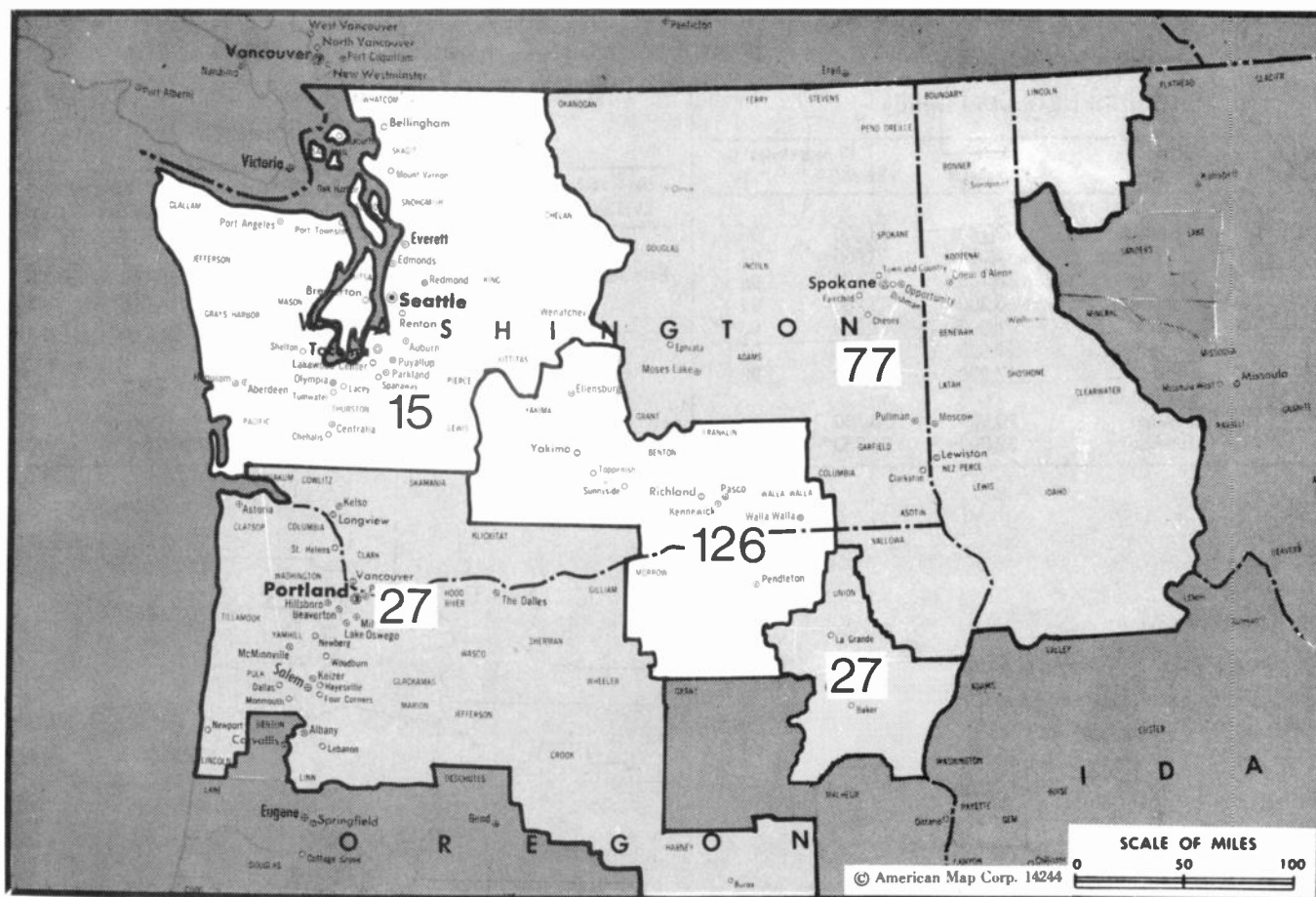
Virginia

WDBJ, Roanoke (Arbitron Data Continued)

Net Weekly Circulation	State County	Total Households	TV Households	
			Households	%
Between 5-24%	VIRGINIA			
	Augusta	33,700	33,300	99
	Buckingham	4,000	3,900	97
	Mecklenburg	10,700	10,500	98
	Prince Edward	5,300	5,200	98
	Russell	11,900	11,700	98
	Smyth	11,800	11,700	99
	Wise	17,200	16,900	98
	WEST VIRGINIA			
	Fayette	20,900	20,700	99
	Raleigh	32,300	31,900	99

WCYB-TV, Bristol-Kingsport-Johnson City, TN (Arbitron Data Continued)

Net Weekly Circulation	State County	Total Households	TV Households	
			Households	%
Between 5-24%	TENNESSEE			
	Claiborne	9,900	9,800	98
	Grainger	6,600	6,500	98
	Hamblen	21,400	21,200	99
	VIRGINIA			
	Grayson	9,400	9,200	98
	WEST VIRGINIA			
	Mc Dowell	15,800	15,600	98



Market	Arbitron ADI TV Households	Rank	Market Area Commercial TV Stations
Seattle-Tacoma, WA	1,296,500	15	KBGE (33), KCPO (13), KING-TV (5), KIRO-TV (7), KOMO-TV (4), KSTW (11), KTBW-TV (20), KTZZ-TV (22), KVOS-TV (12)
Portland, OR	804,100	27	KATU (2), KBSP-TV (22), KGW-TV (8), KNMT (24), KOIN-TV (6), KPDX (49), KPTV (12), KUTF (32)
Spokane, WA	320,500	77	KAYU-TV (28), KCWT (27), KHQ-TV (6), KREM-TV (2), KXLY-TV (4)
Yakima, WA	169,300	126	KAPP (35), KEPR-TV (19), KIMA-TV (29), KLEW-TV (3), KNDO (23), KNDU (25), KVEW (42)

State Cross Reference List

Communities that receive programs of stations that are located elsewhere.

KEPR-TV, Kennewick	See Pasco, WA
KNOU, Kennewick	See Richland, WA
KNOU, Pasco	See Richland, WA
KVEW, Pasco	See Kennewick, WA
KEPR-TV, Richland	See Pasco, WA
KVEW, Richland	See Kennewick, WA
KBGE, Seattle	See Bellevue, WA
KCWT, Spokane	See Wenatchee, WA
KCPO, KSTW & KTBW-TV, Tacoma	See Seattle, WA

Washington Station Totals as of October 1, 1990

	VHF	UHF	TOTAL
Commercial Television Stations	9	12	21
Educational Television Stations	3	4	7
	12	16	28

Washington—Bellevue

KBGE

Ch. 33

Network Service: None, independent.

Licensee: Gill Communications & Robert Gill Communications L.P., 9620 Rainier Ave. S, Seattle, WA 98118.

Studio: 9620 Rainier Ave. S, Seattle, WA 98118.

Telephone: 206-725-3202.

Technical Facilities: Channel No. 33 (584-590 MHz). Authorized power: 14.82000-kw max. visual. Antenna: 938-ft. above av. terrain, 945-ft. above ground, 1060-ft. above sea level.

Latitude	47°	36'	17"
Longitude	122°	19'	46"

Requests modification of CP for change to 3813-kw max. visual, 1083-ft. above av. terrain, 1089-ft. above ground, 1204-ft. above sea level, transmitter to 701 5th Ave., Seattle. BMPCT-890714KF.

Transmitter: Top of Columbia Center, 701 5th Ave., Seattle.

Ownership: Gill Communications & Robert Gill Communications Ltd.

Began Operation: May 19, 1989.

Represented (engineering): Moffet, Larson & Johnson.

Personnel:

ROBERT GILL, general manager.
 JILL SMITH, general sales manager.
 LEE PENSKI, chief engineer.

Rates: On request.

Arbitron Data: Not available.



City of License: Bellevue. ADI: Seattle-Tacoma. Rank: 15.

Washington—Bellingham

KVOS-TV

Ch. 12

Network Service: None, independent.

Licensee: ACKO Inc., 1151 Ellis St., Bellingham, WA 98225.

Studio: 1151 Ellis St., Bellingham, WA 98225.

Telephones: 206-671-1212; 604-681-1212. TWX: 152113.

Technical Facilities: Channel No. 12 (204-210 MHz). Authorized power: 229-kw visual, 45.7-kw aural. Antenna: 2370-ft. above av. terrain, 141-ft. above ground, 2550-ft. above sea level.

Latitude 48° 40' 40"
Longitude 122° 49' 48"

Transmitter: Mt. Constitution, Orcas Island, WA.

Multichannel TV Sound: Stereo only.

Satellite Earth Stations: Harris, 7-meter; Microdyne, 7-meter; Microdyne receivers.

News Services: AP, Canadian Press, CBS, CNN, UPI.

Ownership: Ackerley Communications Inc. (Group Owner).

Began Operation: May 23, 1953. Sale to present owner approved by FCC June 5, 1985. Sale to Wometco Enterprises Inc. by Rogan Jones and associates approved March 29, 1961 (Television Digest, Vol. 16:48; 17:14).

Represented (sales): Seltel Inc.; Airtime Sales (Toronto & Montreal).

Represented (legal): Rubin, Winston, Diercks & Harris.

Personnel:

DAVID P. REID, vice president & general manager.

JOHN GIBSON, general sales manager.

DOUG PROBY, local sales manager.

DUANE LEE, national sales manager.

JOAN MALEN, controller.

MARGOT WILSON, news director.

JOYCE LORENZ, traffic manager.

DONALD LUCHSINGER, chief engineer.

BERNADETTE HOLSWORTH, marketing director.

Highest 30 Sec. Rate: \$850.

City of License: Bellingham. ADI: Seattle-Tacoma. Rank: 15.

Total Households: ©MSI Consumer Market Data as of 1/1/90. TV Homes, TV% and Circulation ©1990 Arbitron. County coverage based on Arbitron study.

Net Weekly Circulation	State County	Total Households	TV Households	%
50% & Over	WASHINGTON			
	Clallam	22,300	21,300	96



Net Weekly Circulation	State County	Total Households	TV Households	%
Between 25-49%	WASHINGTON			
	Island	20,600	20,100	98
	Jefferson	8,200	7,900	96
	Kitsap	67,900	66,200	98
	San Juan	4,400	4,200	95
	Skagit	28,900	27,800	96
	Snohomish	160,600	156,200	97
Whatcom	46,600	44,700	96	
Between 5-24%	WASHINGTON			
	Chelan	21,200	20,300	96
	King	590,400	569,800	97
Totals		971,100	938,500	97
Net Weekly Circulation (1990)				242,600
Average Daily Circulation (1990)				77,100

Washington—Kennewick-Pasco-Richland

KVEW

Ch. 42

(Satellite of KAPP, Yakima, WA)

Network Service: ABC.

Licensee: Apple Valley Broadcasting Inc., 1610 S. 24th Ave., Yakima, WA 98902.

Studio: 601 Edison, Kennewick, WA 99336.

Telephone: 509-735-8369.

Technical Facilities: Channel No. 42 (638-644 MHz). Authorized power: 501-kw max. & 200-kw horizontal visual, 100-kw max. & 39.8-kw horizontal aural. Antenna: 1280-ft. above av. terrain, 208-ft. above ground, 2328-ft. above sea level.

Latitude 46° 06' 11"

Longitude 119° 07' 54"

Transmitter: Jump Off Joe Butte, near Kennewick.

Multichannel TV Sound: Stereo only.

Satellite Earth Station: M/A-Com, 5-meter; Avantek, M/A-Com receivers.

News Service: AP.

Ownership: Morgan Murphy Stations (Group Owner).

Began Operation: October 29, 1970.

Represented (sales): Harrington, Righter & Parsons Inc.

Represented (legal): Brown, Finn & Nietert.

Personnel:

ELIZABETH MURPHY BURNS, president.

DARRELL BLUE, vice president & general manager.

NEIL BENNETT, chief engineer.

THOM SPENCER, news director.

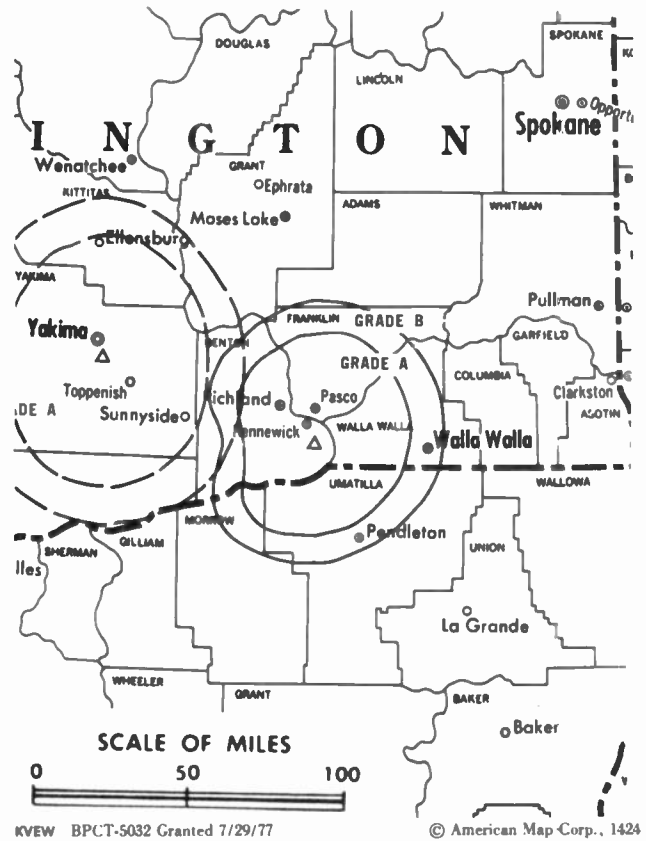
DAVE WILLIAMS, production manager.

Rates: Sold in combination with KAPP, Yakima.

City of License: Kennewick. ADI: Yakima. Rank: 126.

Total Households: ©MSI Consumer Market Data as of 1/1/90. TV Homes, TV% and Circulation ©1990 Arbitron. County coverage based on Arbitron study.

Net Weekly Circulation	State County	Total Households	TV Households	%
50% & Over	OREGON			
	Gilliam	800	700	88
	Morrow	3,000	2,800	93
	Umatilla	21,900	20,500	94
	WASHINGTON			
	Benton	40,200	39,000	97
	Columbia	1,600	1,500	94
	Franklin	13,300	12,900	97
	Walla Walla	18,200	17,100	94



Net Weekly Circulation	State County	Total Households	TV Households	%
Between 25-49%	WASHINGTON			
	Adams	5,300	5,100	96
Between 5-24%	OREGON			
	Sherman	800	800	100
Totals	WASHINGTON			
	Grant	20,500	19,700	96
Totals		125,600	120,100	96
Net Weekly Circulation (1990)				77,900
Average Daily Circulation (1990)				41,200

There is no more visible place for your advertising message than the pages of the **Television & Cable Factbook**

Washington—Pasco-Kennewick-Richland

KEPR-TV

Ch. 19

(Associated with KIMA-TV, Yakima)

Network Service: CBS.

Licensee: Retlaw Enterprises Inc., Box 702, Yakima, WA 98907.

Studio: 2807 W. Lewis, Pasco, WA 99301.

Telephone: 509-547-0547.

Technical Facilities: Channel No. 19 (500-506 MHz). Authorized power: 490-kw max. & 380-kw horizontal visual, 88.3-kw max. & 69.2-kw horizontal aural. Antenna: 1250-ft. above av. terrain, 351-ft. above ground, 2394-ft. above sea level.

Latitude 46° 05' 48"
Longitude 119° 11' 36"

Transmitter: Johnson Butte, Horse Heaven Hills, 8-mi. SW of Kennewick.

Satellite Earth Station: Harris, 7.1-meter; Harris, Scientific-Atlanta receivers.

News Services: AP, CBS, Group W Newsfeed.

Ownership: Retlaw Enterprises Inc. (Group Owner).

Began Operation: December 28, 1954.

Represented (sales): Katz Television.

Represented (legal): Wiley, Rein & Fielding.

Represented (engineering): Hammett & Edison Inc.

Personnel:

STEVE CROW, station manager.

RICK OLSEN, news director.

DON ECKIS, chief engineer.

Rates: Sold in combination with KIMA-TV, Yakima.

City of License: Pasco. ADI: Yakima. Rank: 126.

Total Households: ©MSI Consumer Market Data as of 1/1/90. TV Homes, TV% and Circulation ©1990 Arbitron. County coverage based on Arbitron study.

Net Weekly Circulation	State County	Total Households	TV Households	%
50% & Over	OREGON			
	Gilliam	800	700	88
	Morrow	3,000	2,800	93
	Umatilla	21,900	20,500	94
	WASHINGTON			
	Benton	40,200	39,000	97
Franklin	13,300	12,900	97	



KEPR-TV BPCT-5033 Granted 7/25/77

© American Map Corp., 1424

Net Weekly Circulation	State County	Total Households	TV Households	%
50% & Over	Walla Walla	18,200	17,100	94
Between 25-49%	WASHINGTON			
	Adams	5,300	5,100	96
Between 5-24%	OREGON			
	Sherman	800	800	100
	Wheeler	700	700	100
	WASHINGTON			
	Columbia	1,600	1,500	94
	Grant	20,500	19,700	96
Totals		126,300	120,800	96
Net Weekly Circulation (1990)				77,800
Average Daily Circulation (1990)				42,600

Washington—Richland-Pasco-Kennewick

KNDU

Ch. 25

Satellite of KNDU, Yakima, WA

Network Service: NBC.

Licensee: Columbia Empire Bcstg. Corp., a Delaware Corp., 1608 S. 24th Ave., Box 10028, Yakima, WA 98909.

Studio: 3312 W. Kennewick Ave., Kennewick, WA 99336-2916.

Telephone: 509-783-6151. Fax: 509-783-3746.

Technical Facilities: Channel No. 25 (536-542 MHz). Authorized power: 677-kw max. & 550-kw horizontal visual, 67.7-kw max. & 55-kw horizontal aural. Antenna: 1351-ft. above av. terrain, 228-ft. above ground, 2415-ft. above sea level.

Latitude 46° 06' 11"
Longitude 119° 07' 47"

Transmitter: Jump Off Joe Butte, S of Kennewick, WA.

Satellite Earth Stations: Microdyne, 5.1-meter; Microdyne, 3.7-meter; M/A-Com, Microdyne receivers.

News Services: AP, NBC.

Ownership: Farragut Communications Inc. (Group Owner).

Began Operation: October 10, 1961. Sale to present owners by Hugh Davis, et al. approved by FCC Jan. 29, 1988.

Represented (sales): Sattel Inc.; Art Moore Inc. (Washington & Oregon).

Represented (legal): Wiley, Rein & Fielding.

Personnel:

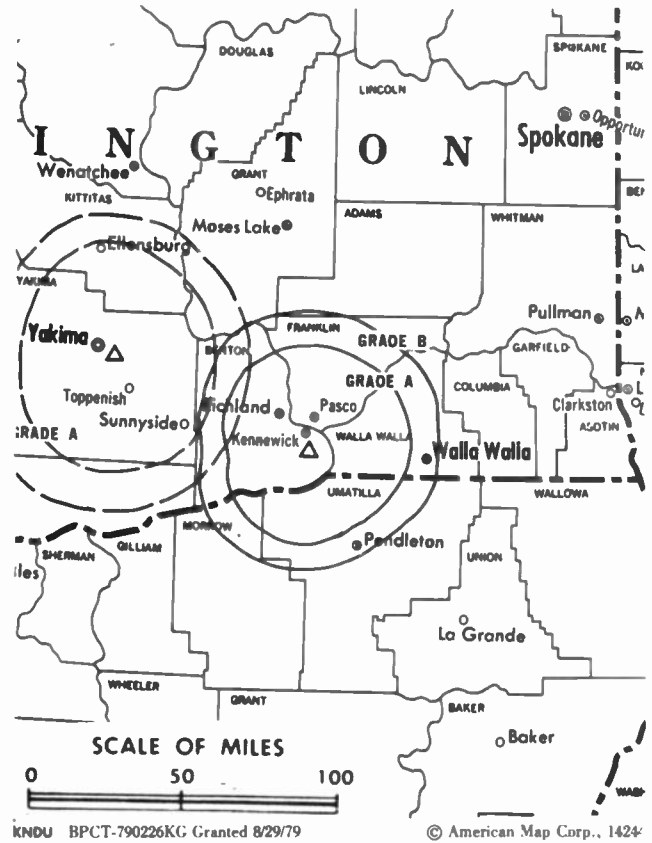
ELLIOT KLEEMAN, general manager.
DAVE DALTHORP, station & sales manager.
DALE CHANEY, general sales manager.
CHRISTINE BROWN, news director.
RITA LOCKHART, program director.
ROBERT MANDERVILLE, promotion director.
ED LYON, chief engineer.

Rates: Sold separately or in combination with KNDU, Yakima.

City of License: Richland. ADI: Yakima. Rank: 126.

Total Households: ©MSI Consumer Market Data as of 1/1/90. TV Homes, TV% and Circulation ©1990 Arbitron. County coverage based on Arbitron study.

Net Weekly Circulation	State County	Total Households	TV Households	%
50% & Over	OREGON			
	Gilliam	800	700	88
	Morrow	3,000	2,800	93
	Umatilla	21,900	20,500	94
	WASHINGTON			
Benton	40,200	39,000	97	
Franklin	13,300	12,900	97	
Walla Walla	18,200	17,100	94	



Net Weekly Circulation	State County	Total Households	TV Households	%
Between 25-49%	OREGON			
	Wheeler	700	700	100
	WASHINGTON			
	Adams	5,300	5,100	96
Between 5-24%	WASHINGTON			
	Columbia	1,600	1,500	94
	Grant	20,500	19,700	96
Totals		125,500	120,000	96
Net Weekly Circulation (1990)				80,500
Average Daily Circulation (1990)				45,700

Need Broadcast TV or Cable TV Mail Labels From the Factbook?

Call Information Marketing Services
703-821-8130

Washington—Seattle

KING-TV

Ch. 5

Network Service: NBC.

Licensee: King Broadcasting Co., 333 Dexter N., Seattle, WA 98109.

Studio: 333 Dexter Ave. N., Seattle, WA 98109.

Mailing Address: Box 24525, Seattle, WA 98124.

Telephone: 206-448-5555. TWX: 910-444-2010. Fax: 206-448-6351.

Technical Facilities: Channel No. 5 (76-82 MHz). Authorized power: 100-kw visual, 15.1-kw aural. Antenna: 820-ft. above av. terrain, 570-ft. above ground, 1000-ft. above sea level.

Latitude 47° 37' 55"
Longitude 122° 20' 59"

Requests CP for change to 1142-ft. above av. terrain, 896-ft. above ground, 1290-ft. above sea level. BPCT-870811KG.

Transmitter: 301 Galer St.

Multichannel TV Sound: Stereo only.

Satellite Earth Stations: Scientific-Atlanta, 7-meter; Scientific-Atlanta, 5-meter; Harris, Scientific-Atlanta receivers.

AM Affiliate: KING, 50-kw, 1090 kHz.

FM Affiliate: KING-FM, 100-kw, 98.1 MHz (No. 251), 700-ft.

News Services: AP, NBC, UPI.

Ownership: King Broadcasting Co. (Group Owner).

Began Operation: November 25, 1948 as KRSC-TV. Sold to present licensee August 1949 (Television Digest, Vol. 5:20, 23, 30).

Represented (sales): Blair Television.

Represented (legal): Fletcher, Heald & Hildreth.

Represented (engineering): Hammett & Edison Inc.

Personnel:

STEVEN CLIFFORD, president, King Broadcasting Co.
SUZANNE SORKNES, vice president, corporate & legal, secretary, King Bcstg.
ERIC S. BREMNER, president, broadcasting, King Broadcasting Co.
RICK BLANGIARDI, vice president & general manager.
JOHN WASHINGTON, general sales manager.
RICK MOELLER, national sales manager.
ROBERT JORDAN, news director.
CRAIG SMITH, program director.
MARVIN DANIELSKI, director of marketing.
ULI HALLER, business manager.
JAMES HEACOCK, operations manager.
TYRONE MORTENSEN, chief engineer.

Highest 30 Sec. Rate: \$9000.

NETWORK BASE HOURLY RATE: \$1700.

City of License: Seattle. ADI: Seattle-Tacoma. Rank: 15.

Total Households: ©MSI Consumer Market Data as of 1/1/90. TV Homes, TV% and Circulation ©1990 Arbitron. County coverage based on Arbitron study.

Net Weekly Circulation	State County	Total Households	TV Households	%
50% & Over	WASHINGTON			
	Chelan	21,200	20,300	96
	Clallam	22,300	21,300	96
	Grays Harbor	25,300	23,700	94



Net Weekly Circulation	State County	Total Households	TV Households	%
50% & Over	Island	20,600	20,100	98
	Jefferson	8,200	7,900	96
	King	590,400	569,800	97
	Kitsap	67,900	66,200	98
	Kittitas West	2,100	2,000	95
	Lewis	22,900	21,800	95
	Mason	14,800	14,400	97
	Pacific	7,500	7,000	93
	Pierce	213,500	208,100	97
	San Juan	4,400	4,200	95
	Skagit	28,900	27,800	96
	Snohomish	160,600	156,200	97
	Thurston	62,300	60,600	97
Whatcom	46,600	44,700	96	
Between 25-49%	OREGON			
	Clatsop	13,000	12,300	95
	WASHINGTON			
	Cowlitz	31,300	30,300	97
	Douglas	9,800	9,500	97
Between 5-24%	Grant	20,500	19,700	96
	Kittitas East	7,900	7,400	94
	WASHINGTON			
	Adams	5,300	5,100	96
Klickitat	6,300	5,900	94	
Wahkiakum	1,400	1,300	93	
Totals		1,415,000	1,367,600	97
Net Weekly Circulation (1990)			1,143,200	
Average Daily Circulation (1990)			640,000	

Washington—Seattle

KIRO-TV

Ch. 7

Network Service: CBS.

Licensee: KIRO Inc., Broadcast House, 2807 Third Ave., Seattle, WA 98111-7777.

Studio: 2807 Third Ave., Seattle, WA 98111-7777.

Telephone: 206-728-7777. TWX: 910-444-2233. Fax: 206-441-7905.

Technical Facilities: Channel No. 7 (174-180 MHz). Authorized power: 316-kw visual, 63.2-kw aural. Antenna: 820-ft. above av. terrain, 599-ft. above ground, 1013-ft. above sea level.

Latitude 47° 38' 01"
Longitude 122° 21' 20"

Transmitter: 1518 Queen Anne Ave. N.

Multichannel TV Sound: Stereo only.

Satellite Earth Stations: Scientific-Atlanta, 10-meter; Scientific-Atlanta, 7-meter; Scientific-Atlanta receivers.

AM Affiliate: KIRO, 50-kw, 710 kHz.

FM Affiliate: KSEA, 100-kw, 100.7 MHz (No. 264), 730-ft.

News Services: AP, UPI.

Ownership: Bonneville International Corp., (Group Owner).

Began Operation: February 8, 1958. Sale of control to present owner by Saul Haas and associates approved by FCC Dec. 17, 1963 (Television Digest, Vol. 3:51).

Represented (sales): Petry Television Inc.

Represented (legal): Wilkinson, Barker, Knauer & Quinn; Preston, Thorgrimson, Ellis & Holman.

Represented (engineering): Hammett & Edison Inc.

Personnel:

KENNETH L. HATCH, president & chairman of board, KIRO Inc.

A. F. MLADENICH, senior vice president.

GLENN C. WRIGHT, executive vice president & general manager.

JOHN NORDEN, vice president & general sales manager.

MICHAEL POTH, vice president & director of sales operations.

NICK FREEMAN, vice president, programs, video & technical operations & production services.

RICHARD JACOBY, production manager.

JANEEN GUTIERREZ, operations/traffic director.

TIM GARRIGAN, public affairs director.

MARIA MARGARIS, assistant program director.

STAN WALDERHAUG, national sales manager.

JOHN LIPPMAN, news director.

DAVE BAUMANN, promotion director.

KELL VITUMS, business manager.

JIM JOHNSON, marketing director.

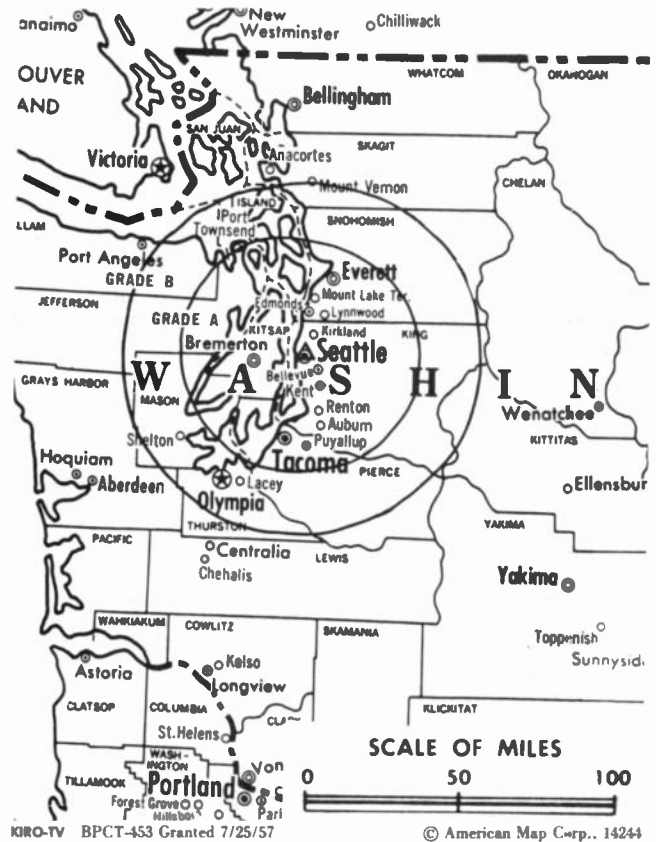
CHARLES MORRIS, engineering director.

Rates: On request.

NETWORK BASE HOURLY RATE: \$1549.

City of License: Seattle. ADI: Seattle-Tacoma. Rank: 15.

Total Households: ©MSI Consumer Market Data as of 1/1/90. TV Homes, TV% and Circulation ©1990 Arbitron. County coverage based on Arbitron study.



Net Weekly Circulation	State County	Total Households	TV Households	%
50% & Over	WASHINGTON			
	Chelan	21,200	20,300	96
	Clallam	22,300	21,300	96
	Grays Harbor	25,300	23,700	94
	Island	20,600	20,100	98
	Jefferson	8,200	7,900	96
	King	590,400	569,800	97
	Kitsap	67,900	66,200	98
	Kititas West	2,100	2,000	95
	Lewis	22,900	21,800	95
	Mason	14,800	14,400	97
	Pacific	7,500	7,000	93
	Pierce	213,500	208,100	97
Between 25-49%	WASHINGTON			
	Douglas	9,800	9,500	97
	Grant	20,500	19,700	96
Between 5-24%	WASHINGTON			
	Adams	5,300	5,100	96
	Cowlitz	31,300	30,300	97
Totals		1,394,300	1,348,100	97
Net Weekly Circulation (1990)				1,052,900
Average Daily Circulation (1990)				552,500

Washington—Seattle

KOMO-TV

Ch. 4

Network Service: ABC.

Licensee: Fisher Broadcasting Inc., 100 4th Ave. N, Seattle, WA 98109.

Studio: 100 4th Ave. N., Seattle, WA 98109.

Telephone: 206-443-4000. **TWX:** 910-444-2251. **Fax:** 206-443-8272.

Technical Facilities: Channel No. 4 (66-72 MHz). Authorized power: 100-kw visual, 16.2-kw aural. Antenna: 810-ft. above av. terrain, 550-ft. above ground, 1006-ft. above sea level.

Latitude 47° 37' 55"
Longitude 122° 21' 09"

Requests CP for change to 1126-ft. above av. terrain, 834-ft. above ground, 1276-ft. above sea level, lat. 47° 37' 56", long. 122° 21' 11". BPCT-870206KF.

Transmitter: 157 Galer St.

Multichannel TV Sound: Stereo only.

Satellite Earth Stations: Transmit/receive Scientific-Atlanta, 10-meter C-band; Andrew, 7.3-meter C-band; Andrew, 5.6-meter Ku-band; Andrew, 4.5-meter C-band; Vertex, 4.5-meter Ku-band; AvanteK, Scientific-Atlanta receivers.

AM Affiliate: KOMO, 50-kw, 1000 kHz.

News Services: AP, UPI.

Ownership: Fisher Broadcasting Inc. (Group Owner).

Began Operation: December 10, 1953. Sale of 1/3 to Fisher's Blend Station (making it 100% owner) by Theodore Gamble & C. Howard Lane consummated in April 1959 (Television Digest, Vol. 15:16).

Represented (sales): Katz Television.

Represented (legal): Fisher, Wayland, Cooper & Leader.

Represented (engineering): du Treil, Lundin & Rackley.

Personnel:

JOHN BEHNKE, president & chief executive officer.
JAY W. GIESA, executive vice president, administration & secretary.
ED LACKNER, vice president, corporate affairs.
PATRICK SCOTT, vice president & general manager.
PHELPS FISHER, vice president & director of marketing.
DON WILKINSON, vice president & director of engineering.
SCOTT HAYNER, general sales manager.
TYRONE NOBLE, local sales manager.
DAN JOHNSON, local sales manager.
MIKE EGUCHI, national sales manager.
RICHARD WARSINSKE, program manager.
JAMES BOYER, director of television news.
DEBORAH JOHNSON, promotion manager.
JACK BARNES, chief engineer.
JOHN ULMAN, controller.
CAROLE AARON, marketing research director.

Highest 30 Sec. Rate: \$7500.

NETWORK BASE HOURLY RATE: \$2200.

City of License: Seattle. **ADI:** Seattle-Tacoma. **Rank:** 15.

Total Households: ©MSI Consumer Market Data as of 1/1/90. TV Homes, TV% and Circulation ©1990 Arbitron. County coverage based on Arbitron study.

Net Weekly Circulation	State County	Total Households	TV Households	%
50% & Over	WASHINGTON Chelan	21,200	20,300	96



Net Weekly Circulation	State County	Total Households	TV Households	%
50% & Over	Clallam	22,300	21,300	96
	Grays Harbor	25,300	23,700	94
	Island	20,600	20,100	98
	Jefferson	8,200	7,900	96
	King	590,400	569,800	97
	Kitsap	67,900	66,200	98
	Kittitas West	2,100	2,000	95
	Lewis	22,900	21,800	95
	Mason	14,800	14,400	97
	Pacific	7,500	7,000	93
	Pierce	213,500	208,100	97
	San Juan	4,400	4,200	95
	Skagit	28,900	27,800	96
Snohomish	160,600	156,200	97	
Thurston	62,300	60,600	97	
Whatcom	46,600	44,700	96	
Between 25-49%	OREGON Clatsop	13,000	12,300	95
	WASHINGTON Cowlitz	31,300	30,300	97
	Douglas	9,800	9,500	97
	Kittitas East	7,900	7,400	94
Between 5-24%	WASHINGTON Grant	20,500	19,700	96
	Klickitat	6,300	5,900	94
	Wahkiakum	1,400	1,300	93
Totals		1,409,700	1,362,500	97
Net Weekly Circulation (1990)				1,108,500
Average Daily Circulation (1990)				630,100

Washington—Seattle-Tacoma

KSTW

Ch. 11

Network Service: None, independent.

Licensee: Gaylord Broadcasting Co., Box 11411, Tacoma, WA 98411.

Studio: 2320 S. 19th St., Tacoma, WA 98405.

Office: United Airlines Bldg., Seattle, WA 98121.

Telephones: 206-572-5789, Tacoma; 206-441-1111, Seattle.

TWX: 910-441-2622. Fax: 206-272-7581.

Technical Facilities: Channel No. 11 (198-204 MHz). Authorized power: 316-kw visual, 43.7-kw aural. Antenna: Circularly polarized, 900-ft. above av. terrain, 637-ft. above ground, 1049-ft. above sea level.

Latitude 47° 36' 56"
Longitude 122° 18' 29"

Holds CP for change to 1191-ft. above av. terrain, 937-ft. above ground, 1349-ft. above sea level. BPCT-890810KF.

Transmitter: 1715 E. Madison St., Seattle.

Satellite Earth Stations: Andrew, 10-meter C-band; Andrew, 7.3-meter Ku & C-band; Vertex, 4.5-meter Ku-band; Comtech, 3.8-meter Ku-band; Andrew, M/A-Com, Scientific-Atlanta, Standard Agile Omni receivers.

News Services: AP, CNN.

Ownership: Gaylord Broadcasting Co. (Group Owner).

Began Operation: February 22, 1953. Sale to present owner by Tribune Publishing Co. approved by FCC Jan. 30, 1974 (Television Digest, Vol. 13:13; 14:5).

Represented (sales): MMT Sales Inc.

Represented (legal): Reed, Smith, Shaw & McClay.

Personnel:

KEVIN T. HALE, vice president & general manager.

SCOTT BAUER, general sales manager.

JON RAND, Seattle sales manager.

CURTIS M. HOLMAN, business manager.

RAY CLARK, production manager.

PAUL CRITTENDEN, chief engineer.

JACK EDDY, news director.

JIM CUMMINGS, national sales manager.

GREG BILTE, national sales manager.

JOE AGOSTINO, creative services director.

DAVID SALINE, market research manager.

LESLIE DONOVAN, publicist.

BILL McLAIN, public affairs director.

Highest 30 Sec. Rate: \$3000.

City of License: Tacoma. ADI: Seattle-Tacoma. Rank: 15.

Total Households: ©MSI Consumer Market Data as of 1/1/90. TV Homes, TV% and Circulation ©1990 Arbitron. County coverage based on Arbitron study.

Net Weekly Circulation	State County	Total Households	TV Households	%
50% & Over	WASHINGTON			
	Grays Harbor	25,300	23,700	94
	Island	20,600	20,100	98
	Jefferson	8,200	7,900	96
	King	590,400	569,800	97
	Kitsap	67,900	66,200	98
	Lewis	22,900	21,800	95



Net Weekly Circulation	State County	Total Households	TV Households	%
50% & Over	Mason	14,800	14,400	97
	Pierce	213,500	208,100	97
	Skagit	28,900	27,800	96
	Snohomish	160,600	156,200	97
	Thurston	62,300	60,600	97
	Whatcom	46,600	44,700	96
Between 25-49%	IDAHO			
	Kootenai	27,200	26,800	99
	Latah	10,900	10,600	97
	OREGON			
	Clatsop	13,000	12,300	95
	WASHINGTON			
	Benton	40,200	39,000	97
	Chelan	21,200	20,300	96
	Clallam	22,300	21,300	96
	Cowlitz	31,300	30,300	97
Franklin	13,300	12,900	97	
Kittitas West	2,100	2,000	95	
Pacific	7,500	7,000	93	
San Juan	4,400	4,200	95	
Walla Walla	18,200	17,100	94	
Yakima	70,400	67,300	96	
Between 5-24%	WASHINGTON			
	Douglas	9,800	9,500	97
	Klickitat	6,300	5,900	94
	Okanogan	13,000	12,200	94
	Spokane	143,300	138,700	97
Whitman	15,800	15,100	96	
Totals		1,732,200	1,673,800	97
Net Weekly Circulation (1990)				915,200
Average Daily Circulation (1990)				375,800

Washington—Tacoma-Seattle

KCPQ

Ch. 13

Network Service: Fox.

Licensee: Kelly Television Co., Box 98828, Tacoma, WA 98499.

Studio: 4400 Steilacoom Blvd., Tacoma, WA 98499.

Sales Office: 100 S. King, Seattle, WA 98104.

Telephone: 206-582-8613. TWX: 910-441-1606. Fax: 206-383-9551.

Technical Facilities: Channel No. 13 (210-216 MHz). Authorized power: 316-kw visual, 31.6-kw aural. Antenna: Circularly polarized, 2000-ft. above av. terrain, 708-ft. above ground, 2395-ft. above sea level.

Latitude 47° 32' 53"
Longitude 122° 48' 22"

Requests CP for change to 1191-ft. above av. terrain, 922-ft. above ground, 1309-ft. above sea level, lat. 47° 36' 59", long. 122° 18' 23", transmitter to SW corner of 19th & E. Madison Sts., Seattle. BPCT-900104KF.

Transmitter: Gold Mountain, 6.5-mi. W of Bremerton.

Satellite Earth Stations: Scientific-Atlanta, 11-meter C-band; Scientific-Atlanta, 10-meter C-band; Vertex, 4.6-meter Ku-band; DX Antenna, M/A-Com, Scientific-Atlanta receivers.

News Service: CNN.

Ownership: Kelly Broadcasting Co. (Group Owner); Adams Trusts.

Began Operation: August 2, 1953 as a commercial station. Left air Dec. 13, 1974. Sale to Clover Park School District No. 400 approved by FCC Sept. 9, 1975. Resumed operation as an educational station Jan. 4, 1976. Sale to present owners approved by FCC Dec. 4, 1979. Resumed operation as a commercial station Nov. 4, 1980.

Represented (sales): TeleRep Inc.

Represented (legal): Koteen & Naftalin.

Represented (engineering): Jules Cohen & Associates, P.C.

Personnel:

- ROBERT KELLY, partner/program director.
- ROGER OTTENBACH, general manager.
- DAN JENSEN, sales development manager.
- JAY MAXEY, general sales manager.
- LLOYD LOW, western regional sales manager.
- MIKE SEIFERT, eastern regional sales manager.
- DENNIS McCORMICK, local sales manager.
- BOB GALVIN, promotion director.
- MARLENE GOTTFRIED, accounting supervisor.
- MARK N. LIBBY, marketing manager.
- R. CRAIG BAILEY, art director.
- DON LACY, operations manager.
- LARRY BRANDT, chief engineer.

Rates: On request.

City of License: Tacoma. ADI: Seattle-Tacoma. Rank: 15.

Total Households: ©MSI Consumer Market Data as of 1/1/90. TV Homes, TV% and Circulation ©1990 Arbitron. County coverage based on Arbitron study.



KCPQ BPCT-900104KF Granted 9/20/90

© American Map Corp., No. 14244

Net Weekly Circulation	State County	Total Households	TV Households	%
50% & Over	WASHINGTON			
	Grays Harbor	25,300	23,700	94
	Island	20,600	20,100	98
	King	590,400	569,800	97
	Kitsap	67,900	66,200	98
	Lewis	22,900	21,800	95
	Mason	14,800	14,400	97
	Pierce	213,500	208,100	97
	Skagit	28,900	27,800	96
	Snohomish	160,600	156,200	97
Thurston	62,300	60,600	97	
Between 25-49%	WASHINGTON			
	Chelan	21,200	20,300	96
	Clallam	22,300	21,300	96
	Cowlitz	31,300	30,300	97
	Jefferson	8,200	7,900	96
	Pacific	7,500	7,000	93
	San Juan	4,400	4,200	95
Whatcom	46,600	44,700	96	
Between 5-24%	WASHINGTON			
	Douglas	9,800	9,500	97
Totals		1,358,500	1,313,900	97
Net Weekly Circulation (1990)				762,300
Average Daily Circulation (1990)				312,900

Washington—Tacoma-Seattle

KTBW-TV

Ch. 20

Network Service: Trinity Bcstg. Network.

Licensee: Trinity Broadcasting of Washington, Box A, Santa Ana, CA 92711.

Studio: 1909 S. 341st Place, Federal Way, WA 98003.

Telephones: 206-927-7720, Tacoma; 206-874-7420, Seattle.

Fax: 206-874-7432.

Technical Facilities: Channel No. 20 (506-512 MHz). Authorized power: 3550-kw max. visual, 355-kw max. aural. Antenna: 1610-ft. above av. terrain, 330-ft. above ground, 2000-ft. above sea level.

Latitude	47°	32'	50"
Longitude	122°	47'	39"

Transmitter: Gold Mountain, 4-mi. W of Bremerton.

Satellite Earth Station: Harris, 7-meter C-band; Scientific-Atlanta receivers.

News Service: TBN.

Ownership: Trinity Broadcasting Network Inc. (Group Owner).

Began Operation: March 30, 1984. Sale to present owner by Family Bcstg. Co. approved by FCC Oct. 25, 1984.

Represented (legal): May & Dunne, Chartered.

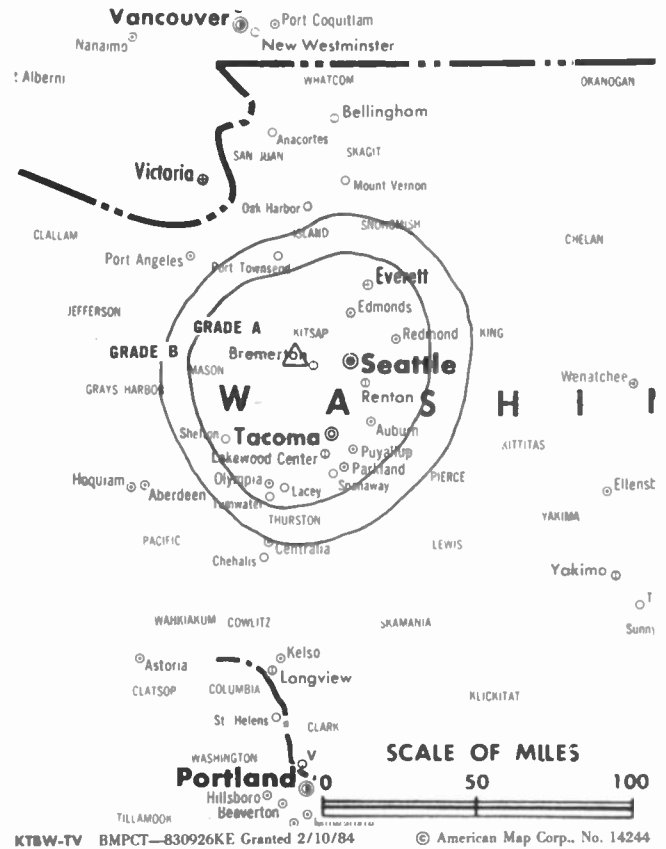
Personnel:

DICK F. ENGH, station manager & chief engineer.

MARY JANE ALLEN, news director.

KENNY WITKOE, program director.

Highest 30 Sec. Rate: \$77.



Arbitron Data: Not available.

City of License: Tacoma. ADI: Seattle-Tacoma. Rank: 15.

Washington—Seattle

KTZZ-TV

Ch. 22

Network Service: None, independent.

Licensee: USTV Washington Inc., Box 6066, Wausau, WI 54402-6066.

Studio: 945 Dexter Ave. N, Seattle, WA 98109.

Telephone: 206-282-2202. **Telex:** 152-546. **Fax:** 206-281-0207.

Technical Facilities: Channel No. 22 (518-524 MHz). Authorized power: 5000-kw max. visual, 500-kw max aural. Antenna: 894-ft. above av. terrain, 637-ft. above ground, 1049-ft. above sea level.

Latitude: 47° 36' 57"
Longitude: 122° 18' 26"

Holds CP for change to 1200-ft. above terrain, 909-ft. above ground, 1319-ft. above sea level. BPCT-89021KE.

Transmitter: 1618 18th Ave., Seattle.

Multichannel TV Sound: Stereo only.

Satellite Earth Stations: Harris, 6.1-meter C-band; Harris, 4.5-meter Ku-band; Harris receivers.

News Services: AP, INN.

Ownership: Dudley Communications Corp. (Group Owner).

Began Operation: June 22, 1985. Sale by United States Television Seattle Ltd. Partnership to present owner approved by FCC Sept. 29, 1988 (Television Digest, Vol. 29:19; 30:3).

Represented (sales): Sektel Inc.

Represented (legal): Arter & Hadden.

Represented (engineering): Cohen, Dippell & Everist, P.C.

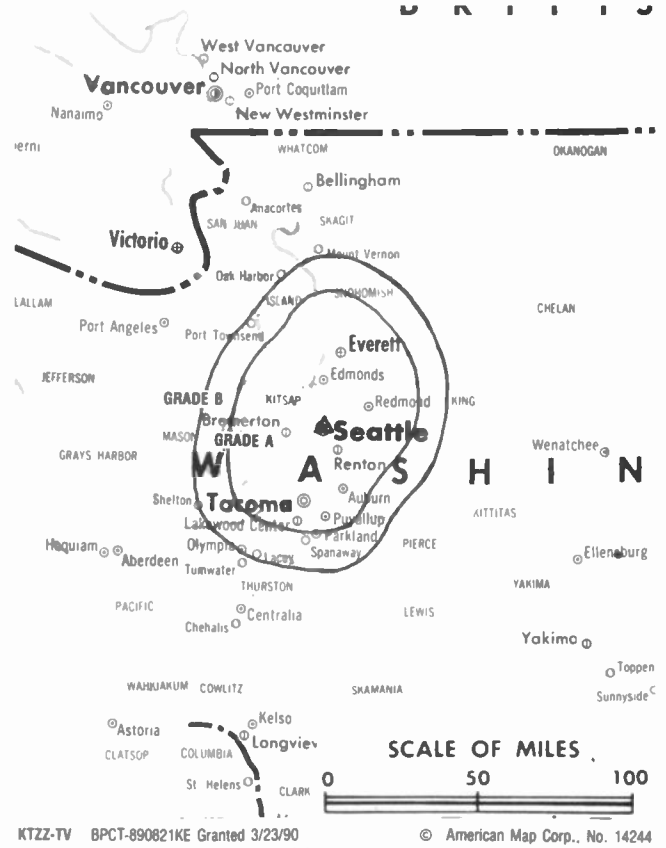
Personnel:

DANIEL LUTGEN, general manager.
WILLIE WAGONER, national sales manager.
COLLEEN MORGAN, local sales manager.
MARY LARSON, program coordinator.
CHUCK JOHNSON, chief engineer.
JACK CLAWSON, assistant chief engineer.
JOHN SCHOONOVER, promotion director.
BETTE JEFFERSON, accounting manager.
WENDY TOTH, traffic manager.

Highest 30 Sec. Rate: \$2000.

City of License: Seattle. **ADI:** Seattle-Tacoma. **Rank:** 15.

Total Households: ©MSI Consumer Market Data as of 1/1/90. TV Homes, TV% and Circulation ©1990 Arbitron. County coverage based on Arbitron study.



Net Weekly Circulation	State County	Total Households	TV Households	%
Between 25-49%	WASHINGTON			
	Kitsap	67,900	66,200	98
	Pierce	213,500	208,100	97
Between 5-24%	WASHINGTON			
	Grays Harbor	25,300	23,700	94
	Jefferson	8,200	7,900	96
	King	590,400	569,800	97
	Lewis	22,900	21,800	95
	Mason	14,800	14,400	97
	Snohomish	160,600	156,200	97
Thurston	62,300	60,600	97	
Totals		1,165,900	1,128,700	97
Net Weekly Circulation (1990)				259,300
Average Daily Circulation (1990)				68,600

Washington—Spokane

KAYU-TV

Ch. 28

Network Service: Fox

Licensee: KAYU-TV Partners Ltd., S. 4600 Regal St., Box 8115, Spokane, WA 99203.

Studio: S. 4600 Regal St., Spokane, WA 99223.

Mailing Address: Box 8115, Spokane, WA 99203.

Telephone: 509-448-2828. TWX: 510-773-1889. Fax: 509-448-3815.

Technical Facilities: Channel No. 28 (554-560 MHz). Authorized power: 2400-kw max. visual, 120-kw max. aural. Antenna: 2000-ft. above av. terrain, 823-ft. above ground, 4399-ft. above sea level.

Latitude 47° 34' 44"
Longitude 117° 17' 46"

Holds CP for change to 1998-ft. above av. terrain, 794-ft. above ground, 4469-ft. above sea level. BPCT-880111KF.

Transmitter: 3-mi. SE of Spokane on Krell Hill.

Satellite Earth Stations: Microdyne, 5-meter C-band; Prodelin, 5-meter C-band; Vertex, 4.5-meter Ku-band; M/A-Com, Microdyne, Pinzone receivers.

Ownership: KAYU-TV Partners Ltd.

Began Operation: October 31, 1982. Sale to Bingham Communications by Robert J. Hamacher, et al., approved by FCC Jan. 29, 1988, but never consummated (Television Digest, Vol. 27:42).

Represented (sales): Petry Television Inc.; The Tacher Co. (Seattle & Portland).

Personnel:

ROBERT J. HAMACHER, president & general manager.

TIM BURROWS, director of programming & promotion.

HOLLY FRY, business manager.

D. LANE GUIN, general sales manager.

JUDY SUNDERLAND, national sales manager.

JAN BRANDVOLD, regional sales manager.

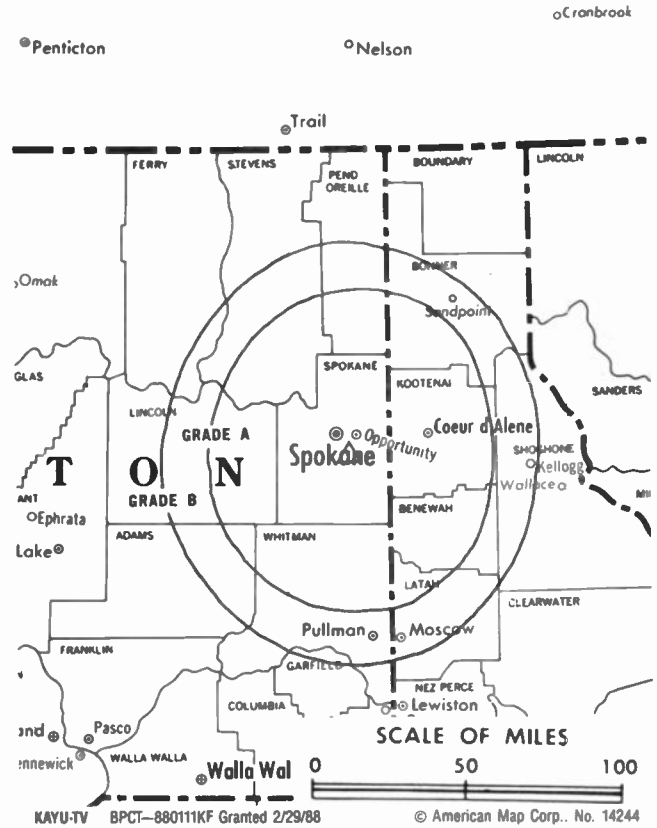
RONALD VALLEY, director of engineering.

Highest 30 Sec. Rate: \$150.

City of License: Spokane. ADI: Spokane. Rank: 77.

Total Households: ©MSI Consumer Market Data as of 1/1/90. TV Homes, TV% and Circulation ©1990 Arbitron. County coverage based on Arbitron study.

Net Weekly Circulation	State County	Total Households	TV Households	%
50% & Over	WASHINGTON			
	Adams	5,300	5,100	96
	Lincoln	3,800	3,700	97
	Spokane	143,300	138,700	97
Between 25-49%	IDAHO			
	Benewah	3,300	3,200	97
	Bonner	10,500	10,200	97
	Boundary	2,700	2,600	96
	Kootenai	27,200	26,800	99
	Shoshone	6,000	5,900	98
WASHINGTON	Columbia	1,600	1,500	94
	Douglas	9,800	9,500	97
	Franklin	13,300	12,900	97
	Garfield	1,000	900	90
	Grant	20,500	19,700	96



Net Weekly Circulation	State County	Total Households	TV Households	%
Between 25-49%	Okanogan	13,000	12,200	94
	Stevens	11,300	10,700	95
	Walla Walla	18,200	17,100	94
	Whitman	15,800	15,100	96
Between 5-24%	IDAHO			
	Latah	10,900	10,600	97
	Nez Perce	13,200	12,900	98
OREGON	Umatilla	21,900	20,500	94
	WASHINGTON			
	Asotin	7,000	6,800	97
	Benton	40,200	39,000	97
	Chelan	21,200	20,300	96
	Ferry	2,100	2,000	95
	Kititas East	7,900	7,400	94
	Pend Oreille	3,300	3,200	97
	Yakima	70,400	67,300	96
	Totals		504,700	485,800
Net Weekly Circulation (1990)				166,300
Average Daily Circulation (1990)				65,200

Your message in this ad space could cost as little as \$95, and it will reach the people important to you!

Television & Cable Factbook

Washington—Spokane

KHQ-TV

Ch. 6

Network Service: NBC.

Licensee: KHQ Inc., 4202 S. Regal St., Spokane, WA 99223.

Studio: 4202 S. Regal St., Spokane, WA 99223.

Mailing Address: Box 8088, Spokane, WA 99203.

Telephone: 509-448-6000. Fax: 509-448-4694.

Technical Facilities: Channel No. 6 (82-88 MHz). Authorized power: 87.1-kw visual, 17.4-kw aural. Antenna: 2150-ft. above av. terrain, 904-ft. above ground, 4549-ft. above sea level.

Latitude 47° 34' 53.40"
Longitude 117° 17' 46.60"

Transmitter: Tower Mountain, 3.25-mi. SE of Spokane.

Multichannel TV Sound: Stereo only.

Satellite Earth Stations: Harris, 8-meter Ku-band; Scientific-Atlanta, 7-meter C-band; Vertex, 4.57-meter Ku-band; Harris, 3-meter Ku-band; Harris, M/A-Com, Scientific-Atlanta receivers.

News Services: AP, PR Newswire.

Ownership: KHQ Inc.

Began Operation: December 20, 1952.

Represented (sales): Katz Television.

Represented (legal): Wiley, Rein & Fielding.

Represented (engineering): Cohen, Dippell & Everist, P.C.

Personnel:

JACK REBER, president & general manager.

DON CARMICHAEL, operations manager & chief engineer.

DEAN MELL, news director.

LARRY GANTS, program director.

LOUISE HANSEN, promotion director.

BOB BUSSE, business manager.

Highest 30 Sec. Rate: \$800.

NETWORK BASE HOURLY RATE: \$1100.

City of License: Spokane. ADI: Spokane. Rank: 77.

Total Households: ©MSI Consumer Market Data as of 1/1/90. TV Homes, TV% and Circulation ©1990 Arbitron. County coverage based on Arbitron study.

Net Weekly Circulation	State County	Total Households	TV Households	%
50% & Over	IDAHO			
	Benewah	3,300	3,200	97
	Bonner	10,500	10,200	97
	Boundary	2,700	2,600	96
	Clearwater	3,400	3,300	97
	Idaho	5,300	5,100	96
	Kootenai	27,200	26,800	99
	Latah	10,900	10,600	97
	Lewis	1,400	1,400	100
	Nez Perce	13,200	12,900	98
	Shoshone	6,000	5,900	98
	MONTANA			
	Lincoln	6,800	6,500	96
	OREGON			
Wallowa	3,000	2,800	93	
WASHINGTON				
Adams	5,300	5,100	96	



Net Weekly Circulation	State County	Total Households	TV Households	%
50% & Over	Asotin	7,000	6,800	97
	Columbia	1,600	1,500	94
	Douglas	9,800	9,500	97
	Ferry	2,100	2,000	95
	Garfield	1,000	900	90
	Grant	20,500	19,700	96
	Lincoln	3,800	3,700	97
	Okanogan	13,000	12,200	94
	Pend Oreille	3,300	3,200	97
	Spokane	143,300	138,700	97
	Stevens	11,300	10,700	95
	Whitman	15,800	15,100	96
	Between 25-49%	MONTANA		
Cascade		30,700	30,200	98
Flathead		23,900	23,200	97
Glacier		3,800	3,600	95
Hill		6,900	6,700	97
Missoula	32,300	31,300	97	
WASHINGTON	Chehalis	21,200	20,300	96
	Walla Walla	18,200	17,100	94
Between 5-24%	MONTANA			
	Lake	8,400	8,100	97
	Ravalli	10,600	10,300	97
	Sanders	3,900	3,700	95
	Toole	2,300	2,200	96
OREGON	Umatilla	21,900	20,500	94
	Union	8,500	7,900	93
WASHINGTON	Franklin	13,300	12,900	97
Totals		537,400	518,400	96
Net Weekly Circulation (1990)			315,200	
Average Daily Circulation (1990)			177,200	

Washington—Spokane

KREM-TV

Ch. 2

Network Service: CBS.

Licensee: King Broadcasting Co., 4103 S. Regal St., Spokane, WA 99223.

Studio: 4103 S. Regal St., Spokane, WA 99223.

Telephone: 509-448-2000. TWX: 510-773-1833. Fax: 509-838-7308.

Technical Facilities: Channel No. 2 (54-60 MHz). Authorized power: 84.7-kw visual, 15.5-kw aural. Antenna: 2203-ft. above av. terrain, 969-ft. above ground, 4549-ft. above sea level.

Latitude 47° 35' 42"
Longitude 117° 17' 53"

Transmitter: 7-mi. SE of center of Spokane.

Multichannel TV Sound: Stereo only.

Satellite Earth Stations: Scientific-Atlanta, 7-meter C-band; Scientific-Atlanta, 5.5-meter Ku-band; Scientific-Atlanta, 4.5-meter C-band; Vertex, 4.6-meter Ku-band; M/A-Corn, Scientific-Atlanta, Standard Communications receivers.

News Services: AP, CBS, CNN, UPI.

Ownership: King Broadcasting Co. (Group Owner).

Began Operation: October 29, 1954. Sale to present owners by founder Louis Wasmer approved Sept. 25, 1957 (Television Digest, Vol. 13:28, 39, 51).

Represented (sales): Blair Television.

Represented (legal): Fletcher, Heald & Hildreth.

Represented (engineering): Hammett & Edison Inc.

Personnel:

STEVE CLIFFORD, president & chief executive officer (Seattle).

ERIC BREMNER, president, broadcasting (Seattle).

BARRY BARTH, vice president & general manager.

JOHN ROWLAND, general sales manager.

JIM OSTRANDER, local sales manager.

MEG ANTONIUS, program director.

SCOTT BLAIR, operations manager.

BOYD LUNDBERG, chief engineer.

BARBARA NARGANG-GRANT, business manager.

LINDA KUHS, community relations manager.

ROBERT GRANT, promotion manager.

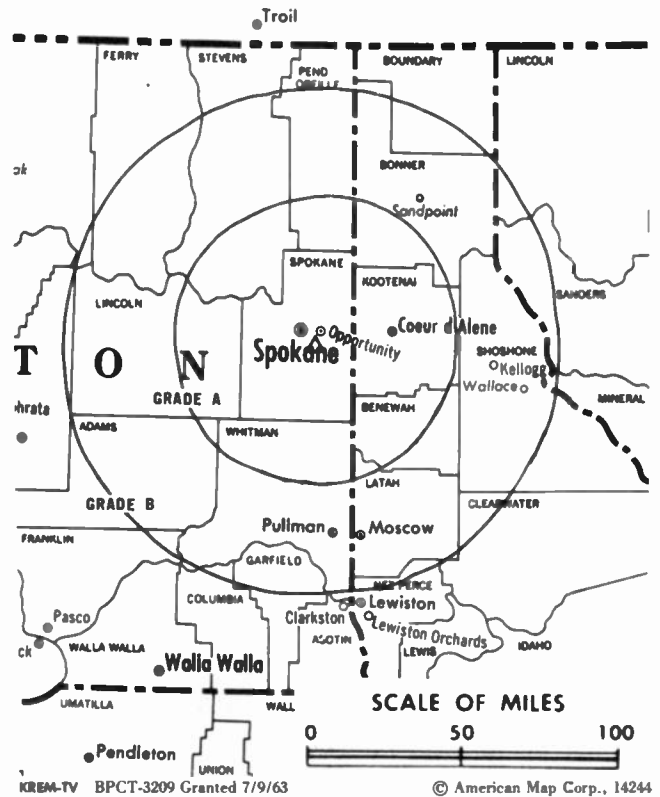
Highest 30 Sec. Rate: \$1000.

NETWORK BASE HOURLY RATE: \$1000.

City of License: Spokane. ADI: Spokane. Rank: 77.

Total Households: ©MSI Consumer Market Data as of 1/1/90. TV Homes, TV% and Circulation ©1990 Arbitron. County coverage based on Arbitron study.

Net Weekly Circulation	State County	Total Households	TV Households	%
50% & Over	IDAHO			
	Benewah	3,300	3,200	97
	Bonner	10,500	10,200	97
	Boundary	2,700	2,600	96
	Clearwater	3,400	3,300	97
	Idaho	5,300	5,100	96
	Kootenai	27,200	26,800	99
	Latah	10,900	10,600	97
	Lewis	1,400	1,400	100
	Nez Perce	13,200	12,900	98
	Shoshone	6,000	5,900	98
	MONTANA			
	Flathead	23,900	23,200	97
	Lincoln	6,800	6,500	96
OREGON				
Wallowa	3,000	2,800	93	



Net Weekly Circulation	State County	Total Households	TV Households	%
50% & Over	WASHINGTON			
	Adams	5,300	5,100	96
	Asotin	7,000	6,800	97
	Columbia	1,600	1,500	94
	Douglas	9,800	9,500	97
	Ferry	2,100	2,000	95
	Garfield	1,000	900	90
	Grant	20,500	19,700	96
	Lincoln	3,800	3,700	97
	Okanogan	13,000	12,200	94
	Pend Oreille	3,300	3,200	97
	Spokane	143,300	138,700	97
	Stevens	11,300	10,700	95
	Whitman	15,800	15,100	96
Between 25-49%	MONTANA			
	Cascade	30,700	30,200	98
	Hill	6,900	6,700	97
	Missoula	32,300	31,300	97
	Sanders	3,900	3,700	95
OREGON	Union	8,500	7,900	93
	WASHINGTON			
Chelan	21,200	20,300	96	
Walla Walla	18,200	17,100	94	
Between 5-24%	MONTANA			
	Lake	8,400	8,100	97
	Ravalli	10,600	10,300	97
	OREGON			
	Baker	6,000	5,700	95
Umatilla	21,900	20,500	94	
WASHINGTON				
Franklin	13,300	12,900	97	
Totals		537,300	518,300	96
Net Weekly Circulation (1990)			320,800	
Average Daily Circulation (1990)			186,900	

Washington—Spokane

KXLY-TV

Ch. 4

Network Service: ABC.

Licensee: Spokane TV Inc., West 500 Boone Ave., Spokane, WA 99201.

Studio: West 500 Boone Ave., Spokane, WA 99201.

Telephone: 509-328-9084. Fax: 509-328-5274.

Technical Facilities: Channel No. 4 (66-72 MHz). Authorized power: 48-kw visual, 9.55-kw aural. Antenna: 3060-ft. above av. terrain, 153-ft. above ground, 6030-ft. above sea level.

Latitude 47° 55' 18"
Longitude 117° 06' 48"

Transmitter: Top of Mount Spokane.

Satellite Earth Stations: Andrew, 7.3-meter C-band; Andrew, 4.5-meter C-band; Vertex, 4.6-meter Ku-band; Avartek, M/A-Com receivers.

AM Affiliate: KXLY, 5-kw, 920 kHz.

FM Affiliate: KXLY-FM, 37-kw, 99.9 MHz (No. 260), 2998-ft.

News Services: AP, CNN, NWS.

Ownership: Morgan Murphy Stations (Group Owner).

Began Operation: January 16, 1953. Sale to present owners by Joseph Harris and Norman E. Alexander approved by FCC Jan. 17, 1962 (Television Digest, Vol. 17:34; 2:4, 6, 7). Sale to Harris and Alexander by Symons Bcstg. Co. (E. B. Craney) and Bing Crosby approved Jan. 6, 1954 (Vol. 9:49; 10:2).

Represented (sales): Harrington, Richter & Parsons Inc.

Represented (legal): Brown, Finn & Nietert.

Represented (engineering): Jules Cohen & Associates, P.C.

Personnel:

STEPHEN R. HERLING, vice president & general manager.

TEDDIE GIBBON, general sales manager.

DEBBIE SIEVERDING, local sales manager.

EILEEN McKINNON, program director.

BETH YEAGER, promotion manager.

STEVE JOHNSON, news director.

ED WALSH, business manager.

DONALD POPE, director of engineering.

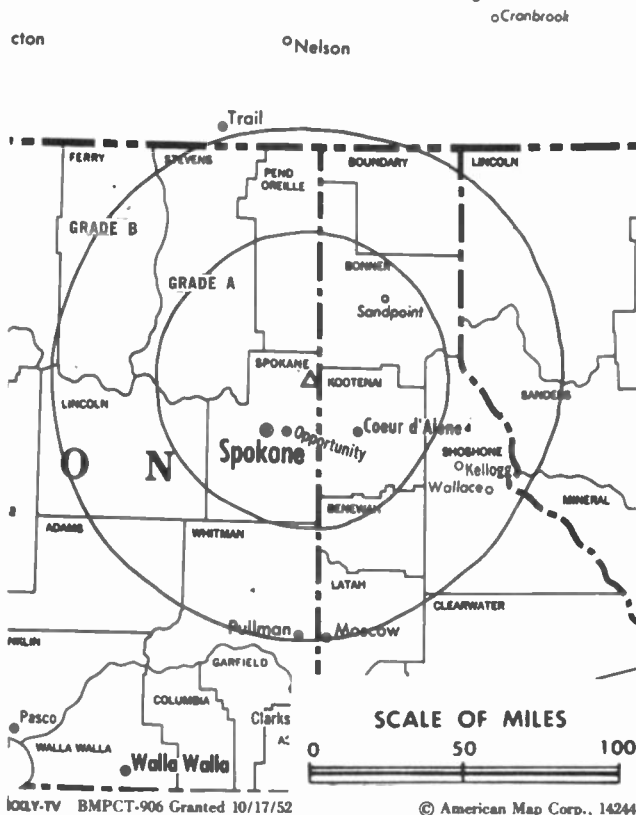
Highest 30 Sec. Rate: \$600.

NETWORK BASE HOURLY RATE: \$675.

City of License: Spokane. ADI: Spokane. Rank: 77.

Total Households: ©MSI Consumer Market Data as of 1/1/90. TV Homes, TV% and Circulation ©1990 Arbitron. County coverage based on Arbitron study.

Net Weekly Circulation	State County	Total Households	TV Households	%
50% & Over	IDAHO			
	Bonewah	3,300	3,200	97
	Bonner	10,500	10,200	97
	Boundary	2,700	2,600	96
	Clearwater	3,400	3,300	97
	Idaho	5,300	5,100	96
	Kootenai	27,200	26,800	99
	Latah	10,900	10,600	97
	Lewis	1,400	1,400	100
	Nez Perce	13,200	12,900	98
	Shoshone	6,000	5,900	98
	MONTANA			
	Flathead	23,900	23,200	97
	Sanders	3,900	3,700	95
	OREGON			
	Wallowa	3,000	2,800	93
	WASHINGTON			
Adams	5,300	5,100	96	



Net Weekly Circulation	State County	Total Households	TV Households	%	
50% & Over	Asotin	7,000	6,800	97	
	Douglas	9,800	9,500	97	
	Ferry	2,100	2,000	95	
	Garfield	1,000	900	90	
	Grant	20,500	19,700	96	
	Lincoln	3,800	3,700	97	
	Okanogan	13,000	12,200	94	
	Pend Oreille	3,300	3,200	97	
	Spokane	143,300	138,700	97	
	Stevens	11,300	10,700	95	
	Whitman	15,800	15,100	96	
	Between 25-49%	MONTANA			
		Cascade	30,700	30,200	98
Glacier		3,800	3,600	95	
Hill		6,900	6,700	97	
Lincoln		6,800	6,500	96	
Missoula		32,300	31,300	97	
Between 5-24%	OREGON				
	Union	8,500	7,900	93	
Totals	WASHINGTON				
	Chelan	21,200	20,300	96	
	Columbia	1,600	1,500	94	
	MONTANA				
	Lake	8,400	8,100	97	
	Ravalli	10,600	10,300	97	
	Toole	2,300	2,200	96	
	OREGON				
	Baker	6,000	5,700	95	
	WASHINGTON				
Franklin	13,300	12,900	97		
Walla Walla	18,200	17,100	94		
Totals		521,500	503,600	97	
Net Weekly Circulation (1990)			319,300		
Average Daily Circulation (1990)			179,300		

Washington—Vancouver

KPDX
Ch. 49

Network Service: Fox.

Licensee: Columbia River Television Inc., One Columbia River, Vancouver, WA 98660.

Studio: One Columbia River, Vancouver, WA 98660.

Business Office: 910 N.E. Union, Portland, OR 97232.

Telephones: 206-254-4949; 503-239-4949. **Telex:** 151021.

Fax: 503-239-6184.

Technical Facilities: Channel No. 49 (680-686 MHz). Authorized power: 2630-kw max. visual, 263-kw max. aural. Antenna: 1780-ft. above av. terrain, 1081-ft. above ground, 2021-ft. above sea level.

Latitude 45° 31' 22"
Longitude 122° 45' 07"

Transmitter: 211 N.W. Miller Rd., Portland, OR.

News Service: INN.

Ownership: Columbia River Television Inc.

Began Operation: October 1, 1983.

Represented (sales): Petry Television Inc.

Represented (legal): Arent, Fox, Kintner, Plotkin & Kahn.

Represented (engineering): Hammitt & Edison Inc.

Personnel:

JACK F. MATRANGA, general manager.

WALT ADLER, general sales manager.

DALE COLOMA, local sales manager.

DENNIS UPDEGRAFF, program director.

LINDA BEZILA, business manager.

SALLY KNOWLTON, marketing director.

DENNIS BEAUCHAMP, chief engineer.

Rates: On request.

City of License: Vancouver. **ADI:** Portland, OR. **Rank:** 27.

Total Households: ©MSI Consumer Market Data as of 1/1/90. TV Homes, TV% and Circulation ©1990 Arbitron. County coverage based on Arbitron study.

Net Weekly Circulation	State County	Total Households	TV Households	%
50% & Over	OREGON			
	Clackamas	96,600	93,400	97
	Washington	111,200	108,700	98
	WASHINGTON			
	Clark	82,900	80,800	97



KPDX BMPCT—83091SKH Granted 10/29/83

© American Map Corp., No. 14244

Net Weekly Circulation	State County	Total Households	TV Households	%
Between 25-49%	OREGON			
	Columbia	13,700	13,200	96
	Hood River	6,400	6,000	94
	Marion	83,600	80,300	96
	Multnomah	243,900	234,900	96
	Polk	17,900	17,300	96
	Wasco	8,200	7,700	94
	Yamhill	21,300	20,300	95
	WASHINGTON			
	Cowlitz	31,300	30,300	97
Between 5-24%	OREGON			
	Lincoln	16,100	14,800	92
	Linn	33,900	32,600	96
	Tillamook	8,700	8,100	93
	WASHINGTON			
Klickitat	6,300	5,900	94	
Totals		782,000	754,300	96
Net Weekly Circulation (1990)			352,300	
Average Daily Circulation (1990)			132,800	

Washington—Wenatchee

KCWT

Ch. 27

Network Service: None, independent.

Licensee: Bingham Communications Group, 32 N. Mission St., Wenatchee, WA 98801.

Studio: 32-B N. Mission St., Wenatchee, WA 98801.

Mailing Address: Box 2809, Wenatchee, WA 98807-2809.

Telephone: 509-622-5298.

Technical Facilities: Channel No. 27 (548-554 MHz). Authorized power: 266.56-kw max. visual, 26.65-kw max. aural. Antenna: 1393-ft. above av. terrain, 174-ft. above ground, 3894-ft. above sea level.

Latitude 47° 19' 26"

Longitude 120° 13' 55"

Transmitter: Jump Off Ridge, 7-mi. SSW of Wenatchee.

Satellite Earth Stations: RCA, 8-meter Ku-band; M/A-Corn, 4-meter C-band; M/A-Corn receivers.

News Services: CNN, INN, UPI.

Ownership: Bingham Communications Group Ltd. Partnership.

Began Operation: April 9, 1984. Transfer of 51% to Jerry R. Martin by Fred Alan Ross approved by FCC Dec. 11, 1984. Sale to present owners approved by FCC Oct. 20, 1986.

Represented (legal): Miller & Young.

Personnel:

R. CRAIG MONSON, general manager.

WES OLINGER, general & local sales manager.

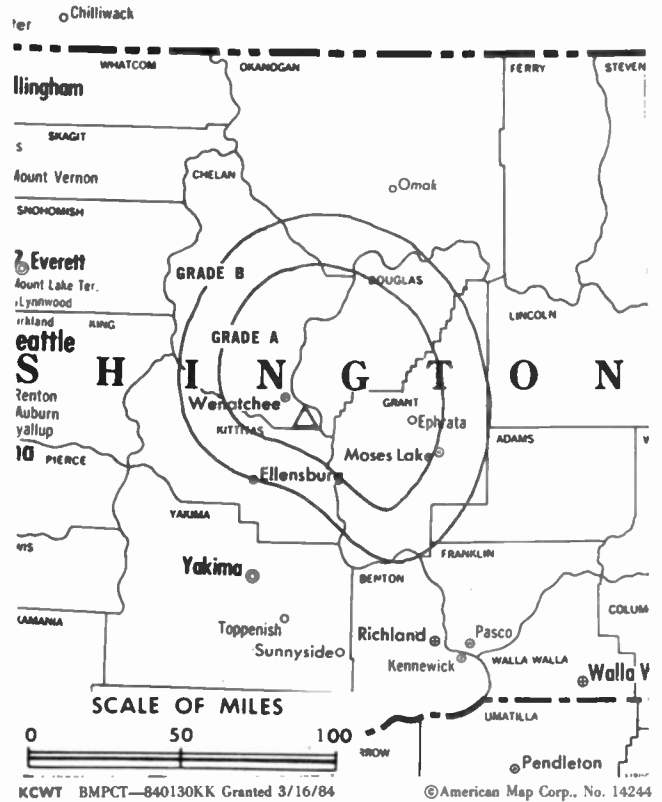
CHRISTY KUECH, news director.

DAVID MONROE, chief engineer.

Highest 30 Sec. Rate: \$150.

City of License: Wenatchee. ADI: Spokane. Rank: 77.

Total Households: ©MSI Consumer Market Data as of 1/1/90. TV Homes, TV% and Circulation ©1990 Arbitron. County coverage based on Arbitron study.



Net Weekly Circulation	State County	Total Households	TV Households	%
Between 25-49%	HINGTON			
	Chelan	21,200	20,300	96
	Douglas	9,800	9,500	97
	Grant	20,500	19,700	96
Between 5-24%	WASHINGTON			
	Kititas East	7,900	7,400	94
	Okanogan	13,000	12,200	94
Totals		72,400	69,100	95
Net Weekly Circulation (1990)			21,800	
Average Daily Circulation (1990)			8,200	

Washington—Yakima

KAPP

Ch. 35

(Operates satellite KVEW, Kennewick, WA)

Network Service: ABC.

Licensee: Apple Valley Broadcasting Co., 1610 S. 24th Ave., Yakima, WA 98902.

Studio: 1610 S. 24th Ave., Yakima, WA 98902.

Telephone: 509-453-0351.

Technical Facilities: Channel No. 35 (596-602 MHz). Authorized power: 646-kw max. & 257-kw horizontal visual, 64.6-kw max. & 25.7-kw horizontal aural. Antenna: 960-ft. above av. terrain, 175-ft. above ground, 2150-ft. above sea level.

Latitude 46° 31' 57"

Longitude 120° 30' 37"

Transmitter: Ahtanum Ridge.

Satellite Earth Stations: 3 in operation.

News Service: AP.

Ownership: Morgan Murphy Stations (Group Owner).

Began Operation: September 21, 1970.

Represented (sales): Harrington, Righter & Parsons Inc.

Represented (legal): Brown, Finn & Nietert.

Personnel:

ELIZABETH MURPHY BURNS, president.

DARRELL BLUE, vice president & general manager.

RON SIMMONS, director, programming & operations.

JUDY ERNESTI, national/regional sales manager.

SHANE PIERONE, local sales manager.

D. W. CLARK, production manager.

JULIA CLARK, promotion director.

DAVE ETTL, news director.

BOB COUCHMAN, chief engineer.

Rates: On request.

NETWORK BASE HOURLY RATE: \$350.

City of License: Yakima. ADI: Yakima. Rank: 126.

Total Households: ©MSI Consumer Market Data as of 1/1/90. TV Homes, TV% and Circulation ©1990 Arbitron. County coverage based on Arbitron study.



Net Weekly Circulation	State County	Total Households	TV Households	%
50% & Over	WASHINGTON Kittitas East	7,900	7,400	94
	Yakima	70,400	67,300	96
Between 5-24%	WASHINGTON Benton	40,200	39,000	97
	Kittitas West	2,100	2,000	95
Totals		120,600	115,700	96
Net Weekly Circulation (1990)			70,000	
Average Daily Circulation (1990)			42,200	

Washington—Yakima

KIMA-TV

Ch. 29

(Also operates satellites KEPR-TV, Pasco, WA; KLEW-TV, Lewiston, ID)

Network Service: CBS.

Licensee: Retlaw Enterprises Inc., 4880 N. First St., Fresno, CA 93755.

Studio: 2801 Terrace Heights Dr., Yakima, WA 98907.

Mailing Address: Box 702, Yakima, WA 98907.

Telephone: 509-575-0029. TWX: 510-777-5356. Fax: 509-248-1218.

Technical Facilities: Channel No. 29 (560-566 MHz). Authorized power: 490-kw max. & 380-kw horizontal visual, 87-kw max. & 6.76-kw horizontal aural. Antenna: 970-ft. above av. terrain, 166-ft. above ground, 2166-ft. above sea level.

Latitude	46°	31'	58"
Longitude	120°	30'	33"

Transmitter: Ahtanum Ridge.

Satellite Earth Stations: Scientific-Atlanta, 7-meter C-band; Harris, 6.1-meter C-band; RCA, 4.6-meter Ku-band; Scientific-Atlanta, 4.6-meter C-band; Harris, M/A-Com, Scientific-Atlanta receivers.

News Services: AP, CBS, Group W Newsfeed.

Ownership: Retlaw Enterprises Inc. (Group Owner).

Began Operation: July 19, 1953. Sale to present owner by NWG Bcstg. Co. approved by FCC Nov. 25, 1986 (Television Digest, Vol. 26:45). Sale to NWG Bcstg. by Firmways Inc. approved by FCC Aug. 30, 1972 (Vol. 12:4). Previously, merger of Firmways Inc. & Cascade Bcstg. approved by FCC July 23, 1969. Sale to Cascade Bcstg. by A. W. Talbot and Ralph Sundquist, et al., approved Feb. 21, 1962 (Vol. 1:14).

Represented (sales): Katz Television.

Represented (legal): Wiley, Rein & Fielding.

Represented (engineering): Hammett & Edison Inc.

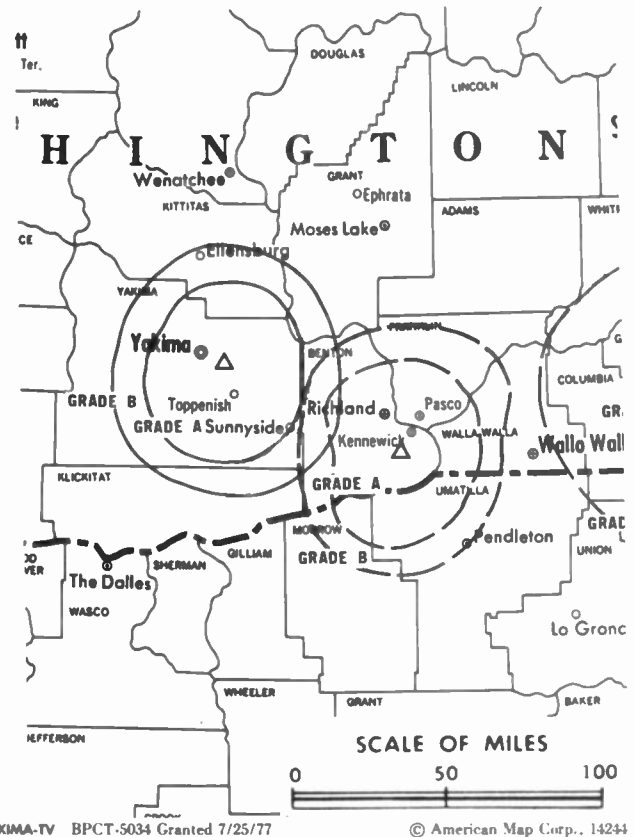
Personnel:

KEN MESSER, general manager.
 MARK METZGER, general sales manager.
 T. J. CLOSE, news director.
 STU SEIBEL, program director.
 CARY SEWARD, promotion director.
 CLIFF GRADY, chief engineer.

Highest 30 Sec. Rate: \$650.

Rates: Include KEPR-TV, Pasco, WA & KLEW-TV, Lewiston, ID.

NETWORK BASE HOURLY RATE: \$810.



City of License: Yakima. ADI: Yakima. Rank: 126.

Total Households: ©MSI Consumer Market Data as of 1/1/90. TV Homes, TV% and Circulation ©1990 Arbitron. County coverage based on Arbitron study.

Net Weekly Circulation	State County	Total Households	TV Households	%
50% & Over	WASHINGTON Kittitas East	7,900	7,400	94
	Yakima	70,400	67,300	96
Between 5-24%	WASHINGTON Benton	40,200	39,000	97
	Kittitas West	2,100	2,000	95
Totals		120,600	115,700	96
Net Weekly Circulation (1990)				71,000
Average Daily Circulation (1990)				43,900

Washington—Yakima

KNDO

Ch. 23

(Also operates satellite KNDU, Richland-Pasco-Kennecook, WA)

Network Service: NBC.

Licensee: Columbia Empire Bcstg. Corp., a Delaware Corp, 1608 S. 24th Ave., Yakima, WA 98901.

Studio: 1608 S. 24th Ave., Yakima, WA 98901.

Telephone: 509-248-2300. Fax: 509-575-0266.

Technical Facilities: Channel No. 23 (524-530 MHz). Authorized power: 500-kw max. & 389-kw horizontal visual, 63-kw max. & 38-kw horizontal aural. Antenna: 960-ft. above av. terrain, 160-ft. above ground, 2155-ft. above sea level.

Latitude 46° 31' 59"
Longitude 120° 30' 26"

Transmitter: Ahtanum Ridge, S of Yakima.

Satellite Earth Stations: Harris, 6.1-meter; Microdyne, 3.7-meter; Harris, 3.1-meter; Harris, M/A-Com receivers.

News Services: AP, NBC.

Ownership: Farragut Communications Inc. (Group Owner).

Began Operation: October 15, 1959. Sale to Hugh E. Davis, et al., by Ralph Tronsrud approved by FCC Feb. 1, 1961 (Television Digest, Vol. 16:34; 17:6). FCC approved sale to Farragut Communications Jan. 29, 1988 (Vol. 27:51).

Represented (sales): Seltel Inc.; Art Moore Inc. (Northwest).

Represented (legal): Wiley, Rein & Fielding.

Personnel:

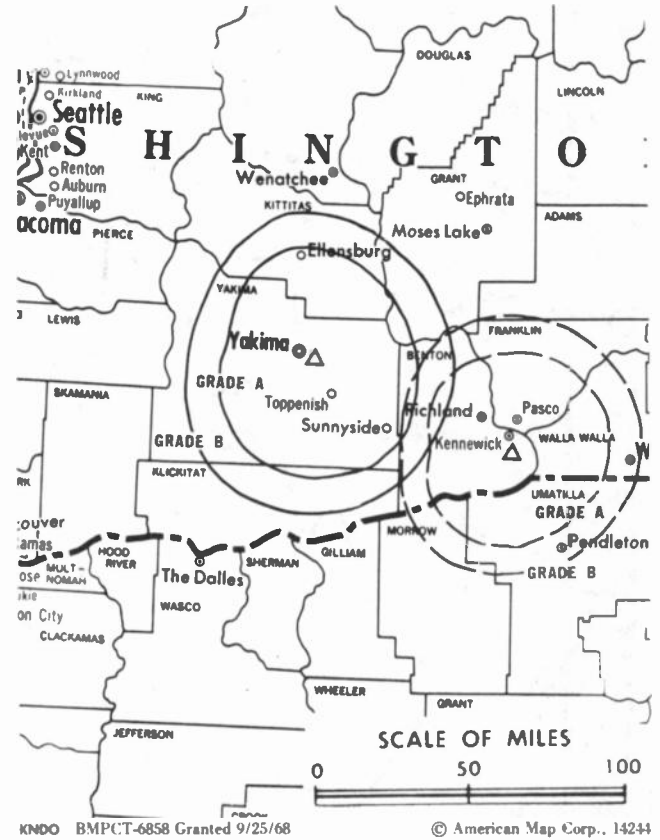
ELLIOT KLEEMAN, general manager.
DALE CHANEY, general sales manager.
ROGER GADLEY, news director.
RITA LOCKHART, program director.
JIM LEWIS, community affairs director.
ROBERT MANDERVILLE, promotion director.
DOUG DIETRICH, business manager.
WAYNE WHITAKER, director of engineering.

Rates: On request.

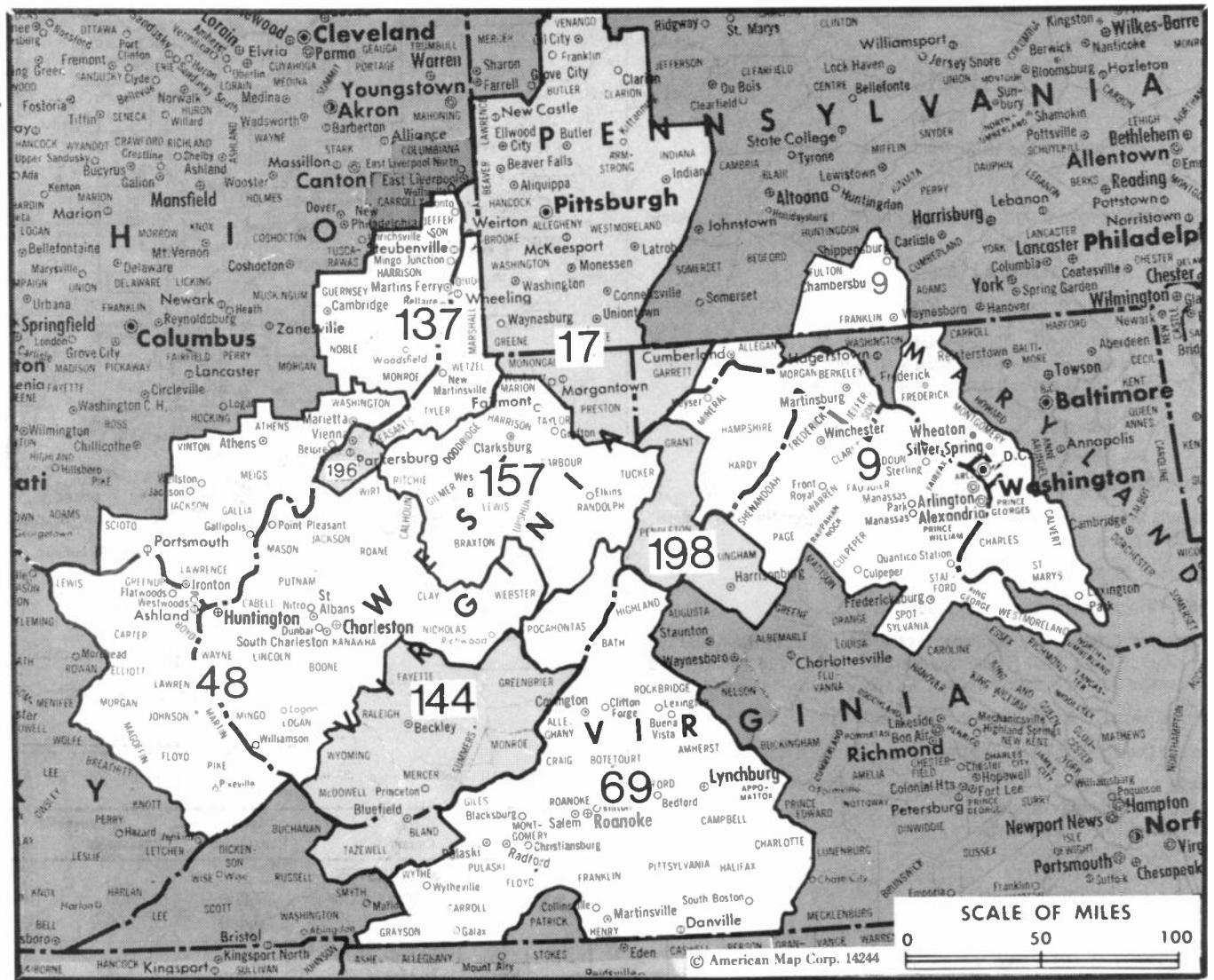
NETWORK BASE HOURLY RATE: \$600.

City of License: Yakima. ADI: Yakima. Rank: 126.

Total Households: ©MSI Consumer Market Data as of 1/1/90. TV Homes, TV% and Circulation ©1990 Arbitron. County coverage based on Arbitron study.



Net Weekly Circulation	State County	Total Households	TV Households	%
50% & Over	WASHINGTON			
	Kittitas East	7,900	7,400	94
	Yakima	70,400	67,300	96
Between 5-24%	WASHINGTON			
	Benton	40,200	39,000	97
	Franklin	13,300	12,900	97
	Kittitas West	2,100	2,000	95
Totals		133,900	128,600	96
Net Weekly Circulation (1990)				71,800
Average Daily Circulation (1990)				44,300



Market	Arbitron AOI TV Households	Rank	Market Area Commercial TV Stations
Washington, DC	1,701,700	9	WDCA-TV (20), WFTY (50), WJLA-TV (7), WRC-TV (4), WTKK (66), WTTG (5), WUSA (9)
Pittsburgh, PA	1,165,500	17	KDKA-TV (2), WPCB-TV (40), WPGH-TV (53), WPTT-TV (22), WPXI (11), WTAE-TV (4)
Charleston-Huntington, WV	518,800	48	WCHS-TV (8), WOWK-TV (13), WSAZ-TV (3), WTSF (61), WVAH-TV (11)
Roanoke-Lynchburg, VA	368,200	69	WDBJ (7), WEFC (38), WJPR (21), WSET-TV (13), WSLs-TV (10), WVFT (27)
Wheeling, WV-Stuebenville, OH	156,100	137	WTOV-TV (9), WTRF-TV (7)
Bluefield-Beckley-Oak Hill, WV	150,200	144	WOAY-TV (4), WVVA (6)
Clarksburg-Weston, WV	111,500	157	WBOY-TV (12), WDTV (5), WLYJ (46)
Parkersburg, WV	36,200	196	WTAP-TV (15)
Harrisonburg, VA	35,900	198	WHSV-TV (3)

State Cross Reference List

Communities that receive programs of stations that are located elsewhere.

WOAY-TV, Beckley-Bluefield	See Oak Hill, WV
WTSF, Charleston	See Ashland, KY
WBOY-TV, Fairmont	See Clarksburg, WV
WOWK-TV, Huntington	See Charleston, WV
WSAZ-TV, Huntington	See Charleston, WV
WCHS-TV, Huntington	See Charleston, WV
WTSF, Huntington	See Ashland, KY
WVAH-TV, Huntington	See Charleston, WV
WDTV, Weston	See Clarksburg, WV
WTOV-TV, Wheeling	See Steubenville, OH

West Virginia Station Totals as of October 1, 1990

	VHF	UHF	TOTAL
Commercial Television Stations	9	2	11
Educational Television Stations	1	2	3
	10	4	14

West Virginia—Bluefield

WVVA

Ch. 6

Network Service: NBC.

Licensee: WVVA Television Inc., 130-138 S. Fifth St., Quincy, IL 62301.

Studio: Route 460 Bypass, Box 1930, Bluefield, WV 24701.

Telephone: 304-325-5487. TWX: 710-938-8380. Fax: 304-327-5586.

Technical Facilities: Channel No. 6 (82-88 MHz). Authorized power: 50-kw max visual, 6.03-kw max aural. Antenna: 1220-ft. above av. terrain, 185-ft. above ground, 3837-ft. above sea level.

Latitude 37° 15' 21.31"
Longitude 81° 10' 55.43"

Transmitter: Top of East River Mountain.

Multichannel TV Sound: Stereo only.

Satellite Earth Stations: Gardiner, 6-meter; Harris, 6-meter Ku-band; ADM, 5-meter C-band; Gardiner, Harris receivers.

SNG Mobile Dish: 3.9-meter Ku-band.

News Services: AP, NBC.

Ownership: Quincy Broadcasting Co. (Group Owner).

Began Operation: July 31, 1955. Sale to present owner by Daily Telegraph Printing Co. approved by FCC April 9, 1979.

Represented (sales): Petry Television Inc.

Represented (legal): Wilkinson, Barker, Knauer & Quinn.

Represented (engineering): Lohnes & Culver.

Personnel:

CHARLES WEBB, vice president & general manager.

MERRY EWING, sales manager.

KENNETH DICK, chief engineer.

BILL HUFFMAN, news director.

JAMES RIFFE, promotion director.

LOU STRONG, computer operations manager.

Highest 30 Sec. Rate: \$600.

NETWORK BASE HOURLY RATE: \$850.

City of License: Bluefield. ADI: Bluefield-Beckley-Oak Hill. Rank: 144.

Total Households: ©MSI Consumer Market Data as of 1/1/90. TV Homes, TV% and Circulation ©1990 Arbitron. County coverage based on Arbitron study.

Net Weekly Circulation	State County	Total Households	TV Households	%
50% & Over	VIRGINIA			
	Bland	2,200	2,100	95
	Tazewell	17,500	17,300	99
	WEST VIRGINIA			
	Fayette	20,900	20,700	99
	Greenbrier	14,500	14,200	98
	Mc Dowell	15,800	15,600	98
	Mercer	27,300	27,000	99
	Monroe	5,000	4,800	97
	Pocahontas	3,800	3,600	96



WVVA BPCT-1515 Granted 10/20/54

© American Map Corp., 14244

Net Weekly Circulation	State County	Total Households	TV Households	%
50% & Over	Raleigh	32,300	31,900	99
	Summers	5,300	5,100	97
	Wyoming	11,900	11,700	98
Between 25-49%	VIRGINIA			
	Buchanan	12,100	11,800	98
Between 5-24%	VIRGINIA			
	Wythe	9,600	9,500	98
	WEST VIRGINIA			
	Bath	1,900	1,900	100
	Carroll	9,600	9,400	98
	Giles	6,300	6,200	98
	Highland	1,100	1,100	100
	Pulaski	12,800	12,600	99
	Russell	11,900	11,700	98
	Smyth	11,800	11,700	99
Totals	WEST VIRGINIA			
	Boone	11,000	10,900	99
	Clay	4,200	4,100	98
	Logan	17,500	17,300	99
	Mingo	12,600	12,400	98
	Nicholas	10,600	10,500	99
Totals		289,500	285,100	98
Net Weekly Circulation (1990)			154,700	
Average Daily Circulation (1990)			98,800	

West Virginia—Charleston

WCHS-TV

Ch. 8

Network Service: ABC.

Licensee: WCHS Ltd., One Galleria Tower, 13355 Noel Rd., Suite 1500, Dallas, TX 75240.

Studio: 1301 Piedmont Rd., Charleston, WV 25301.

Mailing Address: Box 11138, Charleston, WV 25339.

Telephone: 304-346-5358. TWX: 710-930-8720. Fax: 304-346-4765.

Technical Facilities: Channel No. 8 (180-186 MHz). Authorized power: 158-kw visual, 19.1-kw aural. Antenna: 1236-ft. above av. terrain, 996-ft. above ground, 2046-ft. above sea level.

Latitude 38° 24' 27.90"
Longitude 81° 54' 13.30"

Transmitter: Coal Mountain, 3.5-mi. W of St. Albans, WV.

Satellite Earth Stations: Andrew, 7-meter C-band; Scientific-Atlanta, 7-meter C-band; Andrew, 4.6-meter C-band; AFC, 3.6-meter C-band; Avartek, M/A-Corn, Scientific-Atlanta receivers.

News Service: AP.

Ownership: Heritage Media Corp. (Group Owner).

Began Operation: August 16, 1954. Sale to present owner by Rollins Communications approved by FCC Sept. 19, 1986. Sale to Rollins by Tierney Co. approved Sept. 28, 1960 (Television Digest, Vol. 16:29, 40).

Represented (sales): Petry Television Inc.

Represented (legal): Sidley & Austin.

Personnel:

DENNIS ADKINS, president & general manager.

ROBERT S. KNOWLES, general sales manager.

TOM WRIGHT, local sales manager.

KIM JUSTICE, national sales coordinator.

ROBERT W. ROUSH, chief engineer.

TIMOTHY A. SHARP, news director.

MICHAEL J. HOOPER, promotion manager.

JO COREY, operations manager.

Highest 30 Sec. Rate: \$2000.

City of License: Charleston. ADI: Charleston-Huntington. Rank: 48.

Total Households: ©MSI Consumer Market Data as of 1/1/90. TV Homes, TV% and Circulation ©1990 Arbitron. County coverage based on Arbitron study.

Net Weekly Circulation	State County	Total Households	TV Households	%
50% & Over	KENTUCKY			
	Boyd	20,300	20,200	100
	Carter	8,900	8,800	99
	Elliott	2,500	2,500	100
	Floyd	18,600	18,300	99
	Greenup	13,400	13,300	99
	Johnson	9,100	9,000	99
	Lawrence	5,200	5,200	99
	Magoffin	5,000	4,900	98
	Martin	4,600	4,500	98
	Pike	29,300	28,900	99
	OHIO			
	Athens	20,000	19,400	97
	Gallia	11,100	10,800	97
	Jackson	11,300	11,100	98
	Lawrence	23,600	23,200	98
	Meigs	9,200	9,000	98
Scioto	30,500	29,900	98	
Vinton	4,400	4,300	98	
Washington	24,200	23,600	98	



Net Weekly Circulation	State County	Total Households	TV Households	%
50% & Over	WEST VIRGINIA			
	Boone	11,000	10,900	99
	Braxton	5,500	5,400	98
	Cabell	42,000	41,800	99
	Clay	4,200	4,100	98
	Fayette	20,900	20,700	99
	Jackson	9,700	9,600	99
	Kanawha	90,400	89,700	99
	Lincoln	8,000	7,900	99
	Logan	17,500	17,300	99
	Mc Dowell	15,800	15,600	98
	Mason	10,000	9,900	99
	Mingo	12,600	12,400	98
	Nicholas	10,600	10,500	99
	Pleasants	2,900	2,900	100
	Putnam	16,600	16,500	99
	Raleigh	32,300	31,900	99
	Roane	5,500	5,400	98
	Wayne	17,000	16,800	99
	Webster	4,500	4,400	98
Wirt	1,800	1,800	100	
Wood	36,200	35,800	99	
Wyoming	11,900	11,700	98	
Between 25-49%	KENTUCKY			
	Morgan	4,200	4,100	98
	WEST VIRGINIA			
Calhoun	3,400	3,300	97	
Gilmer	3,000	3,000	98	
(Continued on page A-1226)				
Totals		775,400	764,400	99
Net Weekly Circulation (1990)				502,800
Average Daily Circulation (1990)				271,800

West Virginia—Huntington-Charleston

WOWK-TV

Ch. 13

Network Service: CBS.

Licensee: Gateway Communications Co.

Studio: WOWK-TV Center, 555 Fifth Ave., Huntington, WV 25701.

Charleston Bureau: 1601 Kanawha Blvd. W, Suite 201, Charleston, WV 25312.

Mailing Address: Box 13, Huntington, WV 25706-0013.

Telephones: 304-525-7661, Huntington; 304-366-0363, Charleston.

TWX: 710-931-8078. Fax: 304-523-0545.

Technical Facilities: Channel No. 13 (210-216 MHz). Authorized power: 132-kw visual, 26.3-kw aural. Antenna: 1270-ft. above av. terrain, 1109-ft. above ground, 2049-ft. above sea level.

Latitude 38° 30' 21"
Longitude 82° 12' 30"

Transmitter: Barker's Ridge Rd., Huntington.

Multichannel TV Sound: Stereo only.

Satellite Earth Stations: Scientific-Atlanta, 7-meter C-band; Scientific-Atlanta, 4.6-meter C-band; Comtech, 3.8-meter Ku-band; ChannelMaster, 3.5-meter C-band; RCA, 3.5-meter Ku-band; ChannelMaster, M/A-Corn receivers.

SNG Mobile Dish: 2.5-meter Ku-band.

News Services: AP, CBS, CNN.

Ownership: Gateway Communications Inc. (Group Owner).

Began Operation: October 2, 1955. Sale to present owner by Reeves Telecom approved by FCC Sept. 13, 1974. Sale to Reeves by Cowles Bcstg. Co. approved Dec. 21, 1960 (Television Digest, Vol. 16:43, 52). Sale to Cowles by S. J. Hyman theatre interests approved June 20, 1956 (Vol. 12:18, 25).

Represented (sales): Blair Television.

Represented (legal): Bishop, Cook, Purcell & Reynolds.

Represented (engineering): Smith & Powstenko.

Personnel:

STEPHEN W. DANT, vice president & general manager.
LEO M. MacCOURTNEY, vice president for community relations.
GREGORY A. ZEIGER, general sales manager.
ANDREW FOOTO, national & regional sales manager.
PAUL DICKER, program director.
BRIAN PETERSON, news director.
BOB WILLIS, marketing director.
AL GROSSNIKLAUS, chief engineer.

Highest 30 Sec. Rate: \$1200.

NETWORK BASE HOURLY RATE: \$1450.

City of License: Huntington. ADI: Charleston-Huntington. Rank: 48.

Total Households: ©MSI Consumer Market Data as of 1/1/90. TV Homes, TV% and Circulation ©1990 Arbitron. County coverage based on Arbitron study.

Net Weekly Circulation	State County	Total Households	TV Households	%
50% & Over	KENTUCKY			
	Boyd	20,300	20,200	100
	Carter	8,900	8,800	99
	Elliott	2,500	2,500	100
	Floyd	18,600	18,300	99
	Greenup	13,400	13,300	99
	Johnson	9,100	9,000	99
	Lawrence	5,200	5,200	99
	Magoffin	5,000	4,900	98
	Martin	4,600	4,500	98
	OHIO			
	Athens	20,000	19,400	97



WOWK-TV BMPCT-7566 Granted 2/3/75

© American Map Corp., 14244

Net Weekly Circulation	State County	Total Households	TV Households	%	
50% & Over	Gallia	11,100	10,800	97	
	Jackson	11,300	11,100	98	
	Lawrence	23,600	23,200	98	
	Meigs	9,200	9,000	98	
	Scioto	30,500	29,900	98	
	Vinton	4,400	4,300	98	
	Washington	24,200	23,600	98	
	WEST VIRGINIA				
	Boone	11,000	10,900	99	
	Cabell	42,000	41,800	99	
Clay	4,200	4,100	98		
Fayette	20,900	20,700	99		
Jackson	9,700	9,600	99		
Kanawha	90,400	89,700	99		
Lincoln	8,000	7,900	99		
Logan	17,500	17,300	99		
Mc Dowell	15,800	15,600	98		
Mason	10,000	9,900	99		
Mingo	12,600	12,400	98		
Nicholas	10,600	10,500	99		
Putnam	16,600	16,500	99		
Raleigh	32,300	31,900	99		
Roane	5,500	5,400	98		
Wayne	17,000	16,800	99		
Wirt	1,800	1,800	100		
Wood	36,200	35,800	99		
Wyoming	11,900	11,700	98		

(Continued on page A-1226)

Totals	727,600	717,500	99
Net Weekly Circulation (1990)		472,900	
Average Daily Circulation (1990)		250,300	

West Virginia—Huntington-Charleston

WSAZ-TV

Ch. 3

Network Service: NBC.

Licensee: Lee Enterprises Inc., WSAZ Bldg., 645 Fifth Ave., Huntington, WV 25701.

Studio: 645 Fifth Ave., Huntington, WV 25701.

Studio: Columbia Ave. & Virginia St., Charleston, WV.

Telephones: 304-697-4780, Huntington; 304-344-3521, Charleston.

TWX: 710-931-8034.

Technical Facilities: Channel No. 3 (60-66 MHz). Authorized power: 42.7-kw visual, 6.92-kw aural. Antenna: Circularly polarized, 1274-ft. above 'av. terrain, 1009-ft. above ground, 2020-ft. above sea level.

Latitude 38° 30' 34"
Longitude 82° 13' 09"

Transmitter: Barker's Ridge, WV.

Multichannel TV Sound: Stereo only.

Satellite Earth Stations: Transmit/receive SatCom, 5.5-meter C-band; Pinzone, 5-meter C-band; 5-meter Ku-band; DX Engineering, Harris, M/A-Com, Pinzone receivers.

News Services: AP, NBC.

Ownership: Lee Enterprises Inc. (Group Owner).

Began Operation: October 14, 1949. Sale to present owner by Capital Cities Bcstg. approved by FCC Feb. 1971. Previous sale by Goodwill Stations Inc. approved July 29, 1964 (Television Digest, Vol. 4:9, 18, 19, 31). Sale to Goodwill Stations by Huntington Publishing Co. & Mrs. Eugene Katz approved March 20, 1961 (Vol. 17:6, 14).

Represented (sales): Katz Television.

Represented (legal): Reed, Smith, Shaw & McClay.

Personnel:

DONALD RAY, general manager.

CHRIS LEISTER, general sales manager.

RICK VORHEES, local sales manager.

BILL HAYES, manager of engineering.

BILL CUMMINGS, news manager.

GEORGE M. CURRY, program manager.

BILL ALLEN, business manager.

HELEN BOWE, traffic manager.

GARY MCNAIR, creative services manager.

ROBERT HARRIS, Charleston operations manager.

JACK DEAKIN, production manager.

Highest 30 Sec. Rate: \$3500.

NETWORK BASE HOURLY RATE: \$1700.

City of License: Huntington. ADI: Charleston-Huntington. Rank: 48.

Total Households: ©MSI Consumer Market Data as of 1/1/90. TV Homes, TV% and Circulation ©1990 Arbitron. County coverage based on Arbitron study.

Net Weekly Circulation	State County	Total Households	TV Households	%	
50% & Over	KENTUCKY				
		Boyd	20,300	20,200	100
		Carter	8,900	8,800	99
		Elliott	2,500	2,500	100
		Floyd	18,600	18,300	99
		Greenup	13,400	13,300	99
		Johnson	9,100	9,000	99
		Lawrence	5,200	5,200	99
		Magoffin	5,000	4,900	98
		Martin	4,600	4,500	98
		Morgan	4,200	4,100	98
		Pike	29,300	28,900	99



WSAZ-TV BPCT-890414KL Granted 6/28/89

© American Map Corp., No. 14244

Net Weekly Circulation	State County	Total Households	TV Households	%	
50% & Over	OHIO				
		Athens	20,000	19,400	97
		Gallia	11,100	10,800	97
		Jackson	11,300	11,100	98
		Lawrence	23,600	23,200	98
		Meigs	9,200	9,000	98
		Pike	9,200	9,000	97
		Scioto	30,500	29,900	98
		Vinton	4,400	4,300	98
		WEST VIRGINIA			
		Boone	11,000	10,900	99
		Braxton	5,500	5,400	98
		Cabell	42,000	41,800	99
		Calhoun	3,400	3,300	97
		Clay	4,200	4,100	98
		Fayette	20,900	20,700	99
		Jackson	9,700	9,600	99
		Kanawha	90,400	89,700	99
		Lincoln	8,000	7,900	99
		Logan	17,500	17,300	99
		Mc Dowell	15,800	15,600	98
	Mason	10,000	9,900	99	
	Mingo	12,600	12,400	98	
	Nicholas	10,600	10,500	99	
	Pleasants	2,900	2,900	100	
	Putnam	16,600	16,500	99	
	Roane	5,500	5,400	98	
	Wayne	17,000	16,800	99	
	Wirt	1,800	1,800	100	
Totals		776,400	765,600	99	
Net Weekly Circulation (1990)			544,500		
Average Daily Circulation (1990)			351,200		

(Continued on page A-1226)

West Virginia—Charleston-Huntington

WVAH-TV

Ch. 11

Network Service: Fox.

Licensee: Act III Bcstg. Inc., One CNN Center, S. Tower, Suite 800, Atlanta, GA 30303.

Studio: 11 Broadcast Plaza, Hurricane, WV 25526.

Telephone: 304-757-0011. TWX: 710-938-8211. Fax: 304-757-7533.

Technical Facilities: Channel No. 11 (198-204 MHz). Authorized power: 51-kw visual, 5.1-kw aural. Antenna: Circularly polarized, 1722-ft. above av. terrain, 1551-ft. above ground, 2522-ft. above sea level.

Latitude 38° 25' 15"
Longitude 81° 55' 27"

Transmitter: S side of Poplar Fork Rd., 1.53-mi. N of U.S. Rte. 60.

Multichannel TV Sound: Stereo only.

Satellite Earth Stations: Vidare, 5.6-meter C-band; AFC, 3.7-meter Ku-band; Automation Techniques, 3.7-meter C-band; Automation Techniques, M/A-Com, Standard Components receivers.

Ownership: Act III Broadcasting Inc. (Group Owner).

Began Operation: September 19, 1982 on Ch. 23. Began operation on Ch. 11 April 1988. Sale to Act III Bcstg. approved by FCC Dec. 17, 1987.

Represented (sales): Seitel Inc.

Represented (legal): Wiley, Rein & Fielding; Goldberg & Spector.

Represented (engineering): Charles I. Gallagher, P. E.

Personnel:

BILL WHITE, general manager.

P. J. RYAL, general sales manager.

EDWIN HILL, local & regional sales manager.

GEORGE PARNICZA, chief engineer.

KENNY GONZALEZ, program & promotion director.

BETH BILLUPS, business manager.

Highest 30 Sec. Rate: \$350.

City of License: Charleston. ADI: Charleston-Huntington. Rank: 48.

Total Households: ©MSI Consumer Market Data as of 1/1/90. TV Homes, TV% and Circulation ©1990 Arbitron. County coverage based on Arbitron study.

Net Weekly Circulation	State County	Total Households	TV Households	%
50% & Over	KENTUCKY			
	Boyd	20,300	20,200	100
	Carter	8,900	8,800	99
	Elliott	2,500	2,500	100
	Floyd	18,600	18,300	99
	Greenup	13,400	13,300	99
	Johnson	9,100	9,000	99
	Lawrence	5,200	5,200	99
	Magoffin	5,000	4,900	98
	Martin	4,600	4,500	98
	OHIO			
	Athens	20,000	19,400	97
	Gallia	11,100	10,800	97
	Jackson	11,300	11,100	98
	Lawrence	23,600	23,200	98
	Meigs	9,200	9,000	98
	Scioto	30,500	29,900	98
	Vinton	4,400	4,300	98
	Washington	24,200	23,600	98
WEST VIRGINIA				
Boone	11,000	10,900	99	
Cabell	42,000	41,800	99	
Clay	4,200	4,100	98	
Fayette	20,900	20,700	99	
Jackson	9,700	9,600	99	
Kanawha	90,400	89,700	99	



Net Weekly Circulation	State County	Total Households	TV Households	%
50% & Over	Logan	17,500	17,300	99
	Mason	10,000	9,900	99
	Mingo	12,600	12,400	98
	Nicholas	10,600	10,500	99
	Putnam	16,600	16,500	99
	Raleigh	32,300	31,900	99
	Roane	5,500	5,400	98
	Wayne	17,000	16,800	99
	Wood	36,200	35,800	99
	Between 25-49%	KENTUCKY		
Morgan		4,200	4,100	98
Pike		29,300	28,900	99
Rowan		6,500	6,400	98
OHIO				
Pike		9,200	9,000	97
WEST VIRGINIA				
Braxton		5,500	5,400	98
Calhoun		3,400	3,300	97
Greenbrier		14,500	14,200	98
Lincoln	8,000	7,900	99	
Mc Dowell	15,800	15,600	98	
Wirt	1,800	1,800	100	
Between 5-24%	KENTUCKY			
	Lewis	5,000	4,900	98
	OHIO			
	Morgan	5,300	5,100	96
	WEST VIRGINIA			
	Gilmer	3,000	3,000	98
	Pocahontas	3,800	3,600	96
	Ritchie	4,600	4,500	98
	Webster	4,500	4,400	98
	Wyoming	11,900	11,700	98
Totals		694,700	685,100	99
Net Weekly Circulation (1990)			384,500	
Average Daily Circulation (1990)			180,200	

West Virginia—Clarksburg-Fairmont

WBOY-TV

Ch. 12

Network Service: NBC.

Licensee: WBOY-TV Inc., 912 W. Pike St., Clarksburg, WV 26301.

Studio: 912 W. Pike St., Clarksburg, WV 26301.

Mailing Address: Box 1590, Clarksburg, WV 26301.

Telephone: 304-623-3311. TWX: 710-939-6813.

Technical Facilities: Channel No. 12 (204-210 MHz). Authorized power: 265-kw visual, 26.2-kw aural. Antenna: 860-ft. above av. terrain, 572-ft. above ground, 2024-ft. above sea level.

Latitude 39° 17' 06"
Longitude 80° 19' 47"

Transmitter: Pinnickinnick Mountain.

Multichannel TV Sound: Stereo only.

Satellite Earth Station: Microdyne, 5-meter; Harris, Microdyne receivers.

News Service: AP.

Ownership: Birney Imes Jr. & Family (Group Owner).

Began Operation: November 17, 1957. Sale to present owners by Marion R. Ascoli, Max Ascoli & Nathan W. Levin approved by FCC Nov. 5, 1976. Previous sale by Rust Craft Bcstg. Co. approved March 11, 1964 (Television Digest, Vol. 3:12, 46; 4:11). For transfer of all WSTV Inc. properties to Rust Craft Broadcasting Co. Inc., see WTOV-TV, Steubenville, OH.

Represented (sales): Seltel Inc.

Represented (legal): Latham & Watkins.

Represented (engineering): A. D. Ring & Associates, P.C.

Personnel:

STAN SIEGAL, vice president & general manager.

FRANCES BASILE, program director.

RANDY THOMAS, news director.

JOE WRIGHT, chief engineer.

MIKE SIMONS, promotion director.

Highest 30 Sec. Rate: \$450.

NETWORK BASE HOURLY RATE: \$750.

City of License: Clarksburg. ADI: Clarksburg-Weston. Rank: 157.

Total Households: ©MSI Consumer Market Data as of 1/1/90. TV Homes, TV% and Circulation ©1990 Arbitron. County coverage based on Arbitron study.

Net Weekly Circulation	State County	Total Households	TV Households - Households	%
50% & Over	WEST VIRGINIA			
	Barbour	6,100	6,000	98
	Braxton	5,500	5,400	98
	Doddridge	2,900	2,800	98
	Harrison	29,600	29,400	99
	Lewis	7,200	7,100	99
	Marion	25,200	25,000	99
	Monongalia	29,300	28,900	99
	Pleasants	2,900	2,900	100
	Preston	11,400	11,200	98
	Randolph	10,600	10,400	98



WBOY-TV BPCT-850906KH Granted 12/11/85 © American Map Corp., No. 14244

Net Weekly Circulation	State County	Total Households	TV Households	%
50% & Over	Ritchie	4,600	4,500	98
	Taylor	6,100	6,000	98
	Tucker	3,400	3,300	97
	Tyler	4,000	3,900	98
	Upshur	9,000	8,900	99
Between 25-49%	WEST VIRGINIA			
	Calhoun	3,400	3,300	97
	Gilmer	3,000	3,000	98
	Pocahontas	3,800	3,600	96
	Webster	4,500	4,400	98
Wetzel	7,900	7,800	99	
Between 5-24%	OHIO			
	Harrison	6,100	6,000	98
	Monroe	6,100	5,900	97
	Noble	4,300	4,100	95
	Washington	24,200	23,600	98
PENNSYLVANIA				
Greene	15,400	15,100	98	
WEST VIRGINIA				
Grant	3,600	3,500	97	
Nicholas	10,600	10,500	99	
Roane	5,500	5,400	98	
Wirt	1,800	1,800	100	
Totals		258,000	253,700	98
Net Weekly Circulation (1990)			146,000	
Average Daily Circulation (1990)			88,400	

West Virginia—Clarksburg-Weston

WDTV

Ch. 5

Network Service: CBS.

Licensee: W. Russell Withers Jr., Box 480, Bridgeport, WV 26330.

Studio: 5 Television Dr., Bridgeport, WV 26330.

Mailing Address: Box 480, Bridgeport, WV 26330.

Telephone: 304-623-5555. TWX: 710-935-1142. Fax: 304-842-7501.

Technical Facilities: Channel No. 5 (76-82 MHz). Authorized power: 100-kw visual, 20-kw aural. Antenna: 884-ft. above av. terrain, 505-ft. above ground, 2165-ft. above sea level.

Latitude 39° 04' 27"
Longitude 80° 25' 28"

Transmitter: Television Park, Fisher Mountain, U.S. Rte. 19, Weston, WV.

Satellite Earth Stations: Scientific-Atlanta, 7-meter C-band; ADM, 6-meter C-band; Scientific-Atlanta, 4.6-meter C-band; AFC, 3.3-meter Ku-band; Automation Techniques, Chapparral, General Instrument, M/A-Com, Scientific-Atlanta receivers.

News Service: AP.

Ownership: W. Russell Withers Jr. (Group Owner).

Began Operation: June 22, 1960. Sale to present owner by Broadcasting Industries of WV approved by FCC April 5, 1973. Transfer of control to William A. Meehan, Receiver, from Broadcast Industries of WV, approved June 30, 1971. Sale to Broadcast Industries (formerly Medallion Pictures) by J. Patrick Beacom, Thomas P. Johnson & George W. Eby approved Aug. 24, 1966 (Television Digest, Vol. 6:34, 35).

Represented (sales): Katz Television.

Represented (legal): Gardner, Carton & Douglas.

Personnel:

W. RUSSELL WITHERS JR., owner.

MIKE SMITH, general manager.

JEFF ALAN, news director.

NICK PELLEGRIN, program director.

ROBIN URQUHART, promotion director.

MAURICE E. HESKETT, chief engineer.

Highest 30 Sec. Rate: \$500.

NETWORK BASE HOURLY RATE: \$1300.

City of License: Weston. ADI: Clarksburg-Weston. Rank: 157.

Total Households: ©MSI Consumer Market Data as of 1/1/90. TV Homes, TV% and Circulation ©1990 Arbitron. County coverage based on Arbitron study.

Net Weekly Circulation	State County	Total Households	TV Households	%
50% & Over				
WEST VIRGINIA				
	Barbour	6,100	6,000	98
	Braxton	5,500	5,400	98
	Calhoun	3,400	3,300	97
	Doddridge	2,900	2,800	98
	Gilmer	3,000	3,000	98
	Harrison	29,600	29,400	99
	Lewis	7,200	7,100	99
	Marion	25,200	25,000	99
	Monongalia	29,300	28,900	99
	Preston	11,400	11,200	98
	Randolph	10,600	10,400	98
	Ritchie	4,600	4,500	98
	Taylor	6,100	6,000	98
	Tucker	3,400	3,300	97
	Upshur	9,000	8,900	99
	Webster	4,500	4,400	98



Net Weekly Circulation	State County	Total Households	TV Households	%
Between 25-49%	MARYLAND			
	Garrett	9,800	9,700	98
	OHIO			
	Washington	24,200	23,600	98
	WEST VIRGINIA			
	Nicholas	10,600	10,500	99
	Pendleton	3,000	2,900	97
Tyler	4,000	3,900	98	
Wirt	1,800	1,800	100	
Between 5-24%	OHIO			
	Monroe	6,100	5,900	97
	Noble	4,300	4,100	95
	WEST VIRGINIA			
	Clay	4,200	4,100	98
	Grant	3,600	3,500	97
	Pleasants	2,900	2,900	100
Pocahontas	3,800	3,600	96	
Roane	5,500	5,400	98	
Wetzel	7,900	7,800	99	
Wood	36,200	35,800	99	
Totals		289,700	285,100	98
Net Weekly Circulation (1990)				159,000
Average Daily Circulation (1990)				91,700

Some 23,705 key industry people can see your message when you advertise in the **Television & Cable Factbook**

West Virginia—Clarksburg

WLYJ

Ch. 46

Network Service: None, independent.

Licensee: Christian Communication Center Inc., 775 W. Pike St., Clarksburg, WV 26302-2544.

Studio: 775 W. Pike St., Clarksburg, WV 26301.

Mailing Address: Box 2544, Clarksburg, WV 26302-2544.

Telephone: 304-623-5782.

Technical Facilities: Channel No. 46 (662-668 MHz). Authorized power: 156-kw max. visual, 15.6-kw max. aural. Antenna: 796-ft. above av. terrain, 632-ft. above ground, 1992-ft. above sea level.

Latitude 39° 18' 02"
Longitude 80° 20' 37"

Transmitter: N. 16th Extended, Clarksburg.

Satellite Earth Stations: Scientific-Atlanta, 5-meter; Paradigm, 3.7-meter; DX Antenna receivers.

Ownership: Christian Communications Center Inc.

Began Operation: February 8, 1981.

Represented (legal): Gammon & Grange.

Represented (engineering): Serge Bergen.

Personnel:

JACK L. KINCAID, general manager.

WAYNE L. FAST, chief engineer.

MARILYN HUFF, program & promotion director & business manager.

Highest 30 Sec. Rate: \$40.

City of License: Clarksburg. ADI: Clarksburg-Weston. Rank: 157.

Total Households: ©MSI Consumer Market Data as of 1/1/90. TV Homes, TV% and Circulation ©1990 Arbitron. County coverage based on Arbitron study.

Net Weekly Circulation	State County	Total Households	TV Households	%
	WEST VIRGINIA			
Between 5-24%	Barbour	6,100	6,000	98
	Lewis	7,200	7,100	99



Net Weekly Circulation	State County	Total Households	TV Households	%
Between 5-24%	Marion	25,200	25,000	99
	Monongalia	29,300	28,900	99
	Taylor	6,100	6,000	98
	Upshur	9,000	8,900	99
	Wetzel	7,900	7,800	99
Totals		90,800	89,700	99
Net Weekly Circulation (1990)			7,700	
Average Daily Circulation (1990)			2,300	

West Virginia—Oak Hill-Beckley-Bluefield

WOAY-TV

Ch. 4

Network Service: ABC.

Licensee: Thomas Broadcasting Co., Box 251, Oak Hill, WV 25901.

Studio: Rte. 16 S, Oak Hill, WV 25901.

Mailing Address: Box 251, Oak Hill, WV 25901.

Telephones: 304-469-3361; 304-255-5224. TWX: 710-938-1633.

Fax: 304-465-1420.

Technical Facilities: Channel No. 4 (66-72 MHz). Authorized power: 100-kw visual, 20-kw aural. Antenna: 740-ft. above av. terrain, 688-ft. above ground, 2683-ft. above sea level.

Latitude 37° 57' 30"
Longitude 81° 09' 03"

Transmitter: U.S. Hwy. 16, 0.7-mi. S of Oak Hill city limits.

Satellite Earth Stations: In operation.

News Services: ABC, AP.

Ownership: Thomas Broadcasting Co.

Began Operation: December 3, 1954.

Represented (sales): Katz Television.

Represented (legal): Fletcher, Heald & Hildreth.

Represented (engineering): Silliman & Silliman.

Personnel:

ROBERT R. THOMAS III, president.

CURTIS W. BUTLER, vice president & general manager.

STEVE BAIR, local sales manager.

JIM MARTIN, chief engineer.

MIKE JACKSON, news director.

MIKE McMILLON, promotion manager.

DON WATKINS, production manager.

Highest 30 Sec. Rate: \$500.

NETWORK BASE HOURLY RATE: \$375.

City of License: Oak Hill. ADI: Bluefield-Beckley-Oak Hill. Rank: 144.

Total Households: ©MSI Consumer Market Data as of 1/1/90. TV Homes, TV% and Circulation ©1990 Arbitron. County coverage based on Arbitron study.

Net Weekly Circulation	State County	Total Households	TV Households	%
50% & Over	VIRGINIA			
	Tazewell	17,500	17,300	99
	WEST VIRGINIA			
	Boone	11,000	10,900	99
	Clay	4,200	4,100	98
	Fayette	20,900	20,700	99
	Greenbrier	14,500	14,200	98
	Mc Dowell	15,800	15,600	98
	Mercer	27,300	27,000	99
	Nicholas	10,600	10,500	99
Raleigh	32,300	31,900	99	



WOAY-TV BMPCT-2280 Granted 8/3/54

© American Map Corp., 14244

Net Weekly Circulation	State County	Total Households	TV Households	%
50% & Over	Summers	5,300	5,100	97
	Webster	4,500	4,400	98
	Wyoming	11,900	11,700	98
WEST VIRGINIA				
Between 25-49%	Braxton	5,500	5,400	98
	Calhoun	3,400	3,300	97
	Monroe	5,000	4,800	97
VIRGINIA				
Between 5-24%	Alleghany	9,500	9,400	99
	Bath	1,900	1,900	100
	Bland	2,200	2,100	95
	Buchanan	12,100	11,800	98
	Dickenson	7,000	6,900	99
	Giles	6,300	6,200	98
	Russell	11,900	11,700	98
WEST VIRGINIA				
	Gilmer	3,000	3,000	98
	Jackson	9,700	9,600	99
	Kanawha	90,400	89,700	99
	Pocahontas	3,800	3,600	96
	Roane	5,500	5,400	98
Totals		353,000	348,200	99
Net Weekly Circulation (1990)				160,800
Average Daily Circulation (1990)				86,700

West Virginia—Parkersburg-Marietta, Ohio

WTAP-TV

Ch. 15

Network Service: NBC.

Licensee: Benedek Broadcasting Corp., 123 W. 7th St., Parkersburg, WV 26101.

Studio: 123 W. 7th St., Parkersburg, WV 26101.

Telephone: 304-485-4588. TWX: 62768849. Fax: 304-422-3920.

Technical Facilities: Channel No. 15 (476-482 MHz). Authorized power: 236-kw max. & 208-kw horizontal visual, 46.6-kw max. & 41.4-kw horizontal aural. Antenna: 620-ft. above av. terrain, 435-ft. above ground, 1395-ft. above sea level.

Latitude 39° 20' 59"
Longitude 81° 33' 56"

Transmitter: Dole's Knob, Constitution, OH.

Satellite Earth Station: ADM, 3.9-meter; Drake, Harris receivers.

News Services: NPS, UPI.

Ownership: A. Richard Benedek (Group Owner).

Began Operation: October 8, 1953. Sale to present owner by Robert E. Richardson, et al., approved by FCC Oct. 3, 1979 (Television Digest, Vol. 19:44). Previous sale by R. L. Drake Co. approved Nov. 1974. Sale by T/R Inc. (Zanesville Publishing) approved Nov. 2, 1967. Sale by Frank Baer-Howard Chernoff group approved March 30, 1955 (Vol. 11:10, 14).

Represented (sales): MMT Sales Inc.; Dome & Associates.

Personnel:

DANIEL E. OLSEN, general manager.

REBECCA COOPER, general sales & marketing manager.

ED WILHELM, chief engineer.

ALAN JONES, news director.

JOYCE ANCRILE, program & promotion director.

LARRY WHEATLEY, business manager.

Highest 30 Sec. Rate: \$250.

NETWORK BASE HOURLY RATE: \$125.

City of License: Parkersburg. ADI: Parkersburg. Rank: 196.

Total Households: ©MSI Consumer Market Data as of 1/1/90. TV Homes, TV% and Circulation ©1990 Arbitron. County coverage based on Arbitron study.

Net Weekly Circulation	State County	Total Households	TV Households	%
50% & Over	OHIO			
	Washington	24,200	23,600	98
	WEST VIRGINIA			
	Pleasants	2,900	2,900	100
	Wood	36,200	35,800	99



Net Weekly Circulation	State County	Total Households	TV Households	%
Between 25-49%	WEST VIRGINIA			
	Ritchie	4,600	4,500	98
	Wirt	1,800	1,800	100
Between 5-24%	OHIO			
	Athens	20,000	19,400	97
	Gallia	11,100	10,800	97
	Meigs	9,200	9,000	98
	Morgan	5,300	5,100	96
	Noble	4,300	4,100	95
WEST VIRGINIA	Mason	10,000	9,900	99
	Tyler	4,000	3,900	98
	Totals	133,600	130,800	98
Net Weekly Circulation (1990)			61,200	
Average Daily Circulation (1990)			39,400	

West Virginia—Wheeling

WTRF-TV

Ch. 7

Network Service: CBS, ABC.

Licensee: Adams TV of Wheeling Inc., 1908 Royal Palm Way, Boca Raton, FL 33432.

Studio: 96 16th St., Wheeling, WV 26003.

Telephone: 304-232-7777. TWX: 710-932-8241. Fax: 304-232-4975.

Technical Facilities: Channel No. 7 (174-180 MHz). Authorized power: 316-kw visual, 30.9-kw aural. Antenna: 962-ft. above av. terrain, 740-ft. above ground, 2025-ft. above sea level.

Latitude 40° 03' 41"
Longitude 80° 45' 08"

Transmitter: RD 1, Kirkwood Heights, Bridgeport, OH.

Satellite Earth Stations: Chapparral Ku & C-band; M/A-Com Ku-band; Microdyne, 7-meter C-band; Scientific-Atlanta, 7-meter C-band; Uniden, 3.5-meter; Chapparral, M/A-Com, Microdyne, Scientific-Atlanta, Uniden receivers.

News Services: NIWS, UPI.

Ownership: Adams Communications (Group Owner).

Began Operation: October 24, 1953. Sale to present owners approved Dec. 23, 1987. Sale to Wesray Corp. approved by FCC Aug. 16, 1984. FCC approved transfer of control to Forward Communications from Albert V. Dix family Feb. 28, 1969. Forward assumed control April 8, 1969. Previously, Dix family increased holdings from 30% to 90% by stock purchases from Wheeling Intelligencer and News Register (30%) and Thomas Bloch family and estate after FCC approved transfer of control Dec. 17, 1958 (Television Digest, Vol. 14:46, 48, 52).

Represented (sales): Blair Television.

Represented (legal): Wiley, Rein & Fielding.

Personnel:

DAVID L. TRABERT, general manager.
MARILYN BOYD, local sales manager.
JAMES ROBERTS, regional sales manager.
JOE DUMAS, chief engineer.
DAVE KIRBY, news director.
CHUCK HASWELL, business manager.
DAWNA PETKASH, assignments editor.
MAGDALINE BALSLEY, production manager.

Highest 30 Sec. Rate: \$600.

NETWORK BASE HOURLY RATE: \$2297.

City of License: Wheeling. ADI: Wheeling, WV-Steubenville, OH. Rank: 137.

Total Households: ©MSI Consumer Market Data as of 1/1/90. TV Homes, TV% and Circulation ©1990 Arbitron. County coverage based on Arbitron study.

Net Weekly Circulation	State County	Total Households	TV Households	%
50% & Over	OHIO			
	Belmont	30,900	30,500	99
	Coshocton	14,300	13,900	97
	Guernsey	15,300	14,900	98
	Harrison	6,100	6,000	98
	Jefferson	31,800	31,400	99
	Monroe	6,100	5,900	97
	Noble	4,300	4,100	95
	Tuscarawas	33,600	32,900	98
	WEST VIRGINIA			
	Brooke	10,700	10,700	100
	Hancock	14,900	14,900	100
	Marshall	14,900	14,800	99
Ohio	23,200	23,100	100	
Pleasants	2,900	2,900	100	



Net Weekly Circulation	State County	Total Households	TV Households	%
50% & Over	Tyler	4,000	3,900	98
	Wetzel	7,900	7,800	99
Between 25-49%	OHIO			
	Carroll	10,100	10,000	99
	WEST VIRGINIA			
	Doddridge	2,900	2,800	98
	Randolph	10,600	10,400	98
	Ritchie	4,600	4,500	98
	Taylor	6,100	6,000	98
	Tucker	3,400	3,300	97
Upshur	9,000	8,900	99	
Between 5-24%	OHIO			
	Columbiana	41,700	41,100	99
	Morgan	5,300	5,100	96
	Muskingum	32,300	31,700	98
	Washington	24,200	23,600	98
	PENNSYLVANIA			
	Beaver	71,500	70,700	99
	Fayette	58,500	57,300	98
	Greene	15,400	15,100	98
	Washington	81,100	79,900	99
WEST VIRGINIA				
Barbour	6,100	6,000	98	
Harrison	29,600	29,400	99	
Marion	25,200	25,000	99	
Monongalia	29,300	28,900	99	
Preston	11,400	11,200	98	
Totals		699,200	688,600	98
Net Weekly Circulation (1990)			269,800	
Average Daily Circulation (1990)			146,200	

West Virginia

WCBS-TV, Charleston (Arbitron Data Continued)

Net Weekly Circulation	State County	Total Households	TV Households Households	%
Between 25-49%	WEST VIRGINIA			
	Randolph	10,600	10,400	98
	Ritchie	4,600	4,500	98
Between 5-24%	KENTUCKY			
	Lewis	5,000	4,900	98
	OHIO			
	Hocking	9,900	9,700	98
	Morgan	5,300	5,100	96
	Pike	9,200	9,000	97
	VIRGINIA			
	Buchanan	12,100	11,800	98
	WEST VIRGINIA			
	Doddridge	2,900	2,800	98
	Greenbrier	14,500	14,200	98
Lewis	7,200	7,100	99	
Mercer	27,300	27,000	99	
Pocahontas	3,800	3,600	96	
Summers	5,300	5,100	97	
Upshur	9,000	8,900	99	

WOWK-TV, Huntington-Charleston (Arbitron Data Continued)

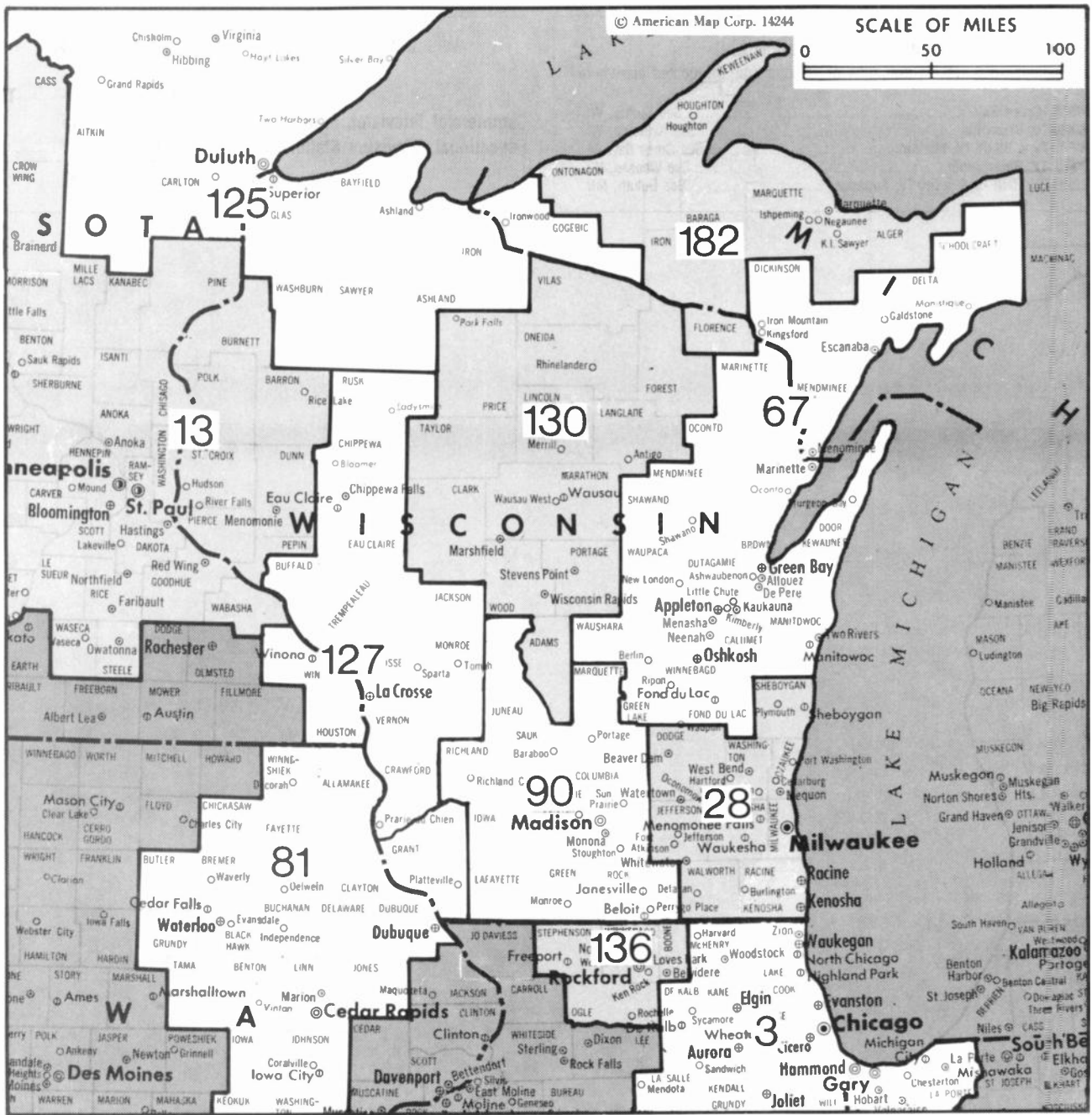
Net Weekly Circulation	State County	Total Households	TV Households Households	%
Between 25-49%	KENTUCKY			
	Morgan	4,200	4,100	98
	Pike	29,300	28,900	99
	OHIO			
	Pike	9,200	9,000	97
	WEST VIRGINIA			
Braxton	5,500	5,400	98	
Pleasants	2,900	2,900	100	
Between 5-24%	KENTUCKY			
	Fleming	4,800	4,700	99
	Lewis	5,000	4,900	98
	Rowan	6,500	6,400	98
	OHIO			
Hocking	9,900	9,700	98	

WOWK-TV—(Continued) (Arbitron Data Continued)

Net Weekly Circulation	State County	Total Households	TV Households Households	%
Between 5-24%	VIRGINIA			
	Buchanan	12,100	11,800	98
	Dickenson	7,000	6,900	99
	WEST VIRGINIA			
	Calhoun	3,400	3,300	97
	Gilmer	3,000	3,000	98
	Greenbrier	14,500	14,200	98
	Ritchie	4,600	4,500	98
	Summers	5,300	5,100	97
	Webster	4,500	4,400	98

WSAZ-TV, Huntington-Charleston (Arbitron Data Continued)

Net Weekly Circulation	State County	Total Households	TV Households Households	%
50% & Over	WEST VIRGINIA			
	Wood	36,200	35,800	99
	Wyoming	11,900	11,700	98
Between 25-49%	KENTUCKY			
	Lewis	5,000	4,900	98
	Rowan	6,500	6,400	98
	OHIO			
	Washington	24,200	23,600	98
	WEST VIRGINIA			
Gilmer	3,000	3,000	98	
Raleigh	32,300	31,900	99	
Webster	4,500	4,400	98	
Between 5-24%	KENTUCKY			
	Fleming	4,800	4,700	99
	Knott	6,200	6,000	98
	Menifee	1,700	1,700	100
	OHIO			
	Highland	13,800	13,500	98
	Hocking	9,900	9,700	98
	Ross	24,200	23,700	98
	WEST VIRGINIA			
	Greenbrier	14,500	14,200	98
Mercer	27,300	27,000	99	
Ritchie	4,600	4,500	98	



Market	Arbitron AOI TV Households	Rank	Market Area Commercial TV Stations
Chicago, IL	3,124,800	3	WBBM-TV (2), WCFC-TV (38), WCIU-TV (26), WEHS (60), WFLD (32), WGBO-TV (66), WGN-TV (9), WHKE (55), WLS-TV (7), WMAQ-TV (5), WPWR-TV (50), WSNS-TV (44), WWTO-TV (35)
Minneapolis-St. Paul, MN	1,333,200	13	KARE (11), KCCO-TV (7), KCCW-TV (12), KITN (29), KMSP-TV (9), KRWF (43), KSAX (42), KSTP-TV (5), KTMA-TV (23), WCCO-TV (4)
Milwaukee, WI	762,100	28	WCGV-TV (24), WDJT-TV (58), WISN-TV (12), WITI-TV (6), WTMJ-TV (4), WVCY-TV (30), WVTU (18)
Green Bay-Appleton, WI	381,600	67	WBAY-TV (2), WFRV-TV (5), WGBA (26), WJMN-TV (3), WLUK-TV (11), WSCO (14), WXGZ-TV (32)
Cedar Rapids-Waterloo-Dubuque, IA	305,800	81	KCRG-TV (9), KDUB-TV (40), KGAN (2), KWWL (7)
Madison, WI	274,700	90	WISC-TV (3), WKOW-TV (27), WMSN-TV (47), WMTV (15)
Duluth MN-Superior, WI	170,200	125	KBJR-TV (6), KDLH-TV (3), WDIO-TV (10), WIRT (13)
La Crosse-Eau Claire, WI	165,700	127	WEAU-TV (13), WKBT (8), WLAX (25), WOOW-TV (18), WXOW-TV (19)
Wausau-Rhineland, WI	163,000	130	WAOW-TV (9), WJFW-TV (12), WSAW-TV (7)
Rockford, IL	156,300	136	WIFR-TV (23), WQRF-TV (39), WREX-TV (13), WTVU (17)
Marquette, MI	55,300	182	WLUC-TV (6)

Wisconsin

State Cross Reference List

Communities that receive programs of stations that are located elsewhere.

WSCO, Green Bay	See Suring, WI
WXGZ-TV, Green Bay	See Appleton, WI
WFRV-TV & WLUK-TV, Marinette	See Green Bay, WI
WJFW-TV, Rhinelander	See Wausau, WI
KOLH-TV, KBJR-TV & WOIO-TV, Superior	See Duluth, MN

Wisconsin Station Totals as of October 1, 1990

	VHF	UHF	TOTAL
Commercial Television Stations	12	15	27
Educational Television Stations	1	7	8
	13	22	35

Wisconsin—Appleton

WXGZ-TV

Ch. 32

Network Service: Fox.

Licensee: Appleton Midwestern TV Ltd., Debtor-in-Possession, 2 Ravinia Dr., Suite 1550, Atlanta, GA 30346.

Studio: 3025 N. Marshall Rd., Appleton, WI 54915.

Mailing Address: Box 995, Appleton, WI 54912.

Telephone: 414-731-3232. **Fax:** 414-713-0704.

Technical Facilities: Channel No. 32 (578-584 MHz). Authorized power: 1070-kw max. visual, 107-kw max. aural. Antenna: 1190-ft. above av. terrain, 1025-ft. above ground, 1971-ft. above sea level.

Latitude 44° 21' 32"
Longitude 87° 58' 58"

Transmitter: N side of Shirley Rd. between Ridgeview & Morrison Rd.

Multichannel TV Sound: Stereo only.

Satellite Earth Stations: Vertex, 4.57-meter Ku-band; Fiberdome, 4-meter C-band; Harris, 3-meter C-band; DX Antenna, Harris, M/A-Com receivers.

News Service: AP.

Ownership: Appleton Midwestern Television Ltd.

Began Operation: January 15, 1984. Transfer of control to present owners approved by FCC April 9, 1985.

Represented (sales): Adam Young Inc.

Represented (legal): Goldberg & Spector.

Personnel:

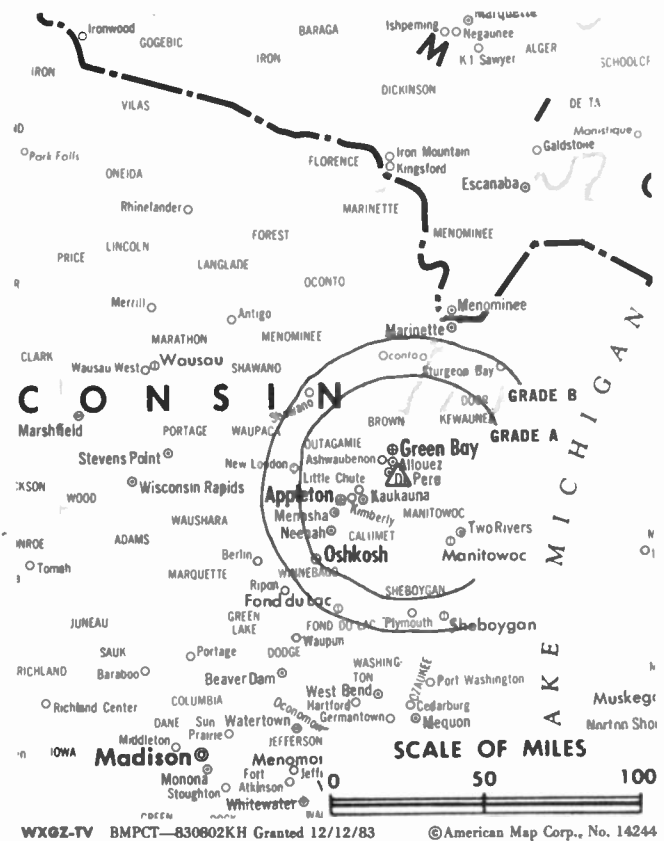
- ROY SMITH, general manager.
- JONI PAYE, general sales manager.
- CAROL BUSEY, local sales manager.
- HAROLD DAVITCH, program manager.
- ROD KOLASH, promotion manager.
- JEFF SLAGER, chief engineer.
- JANINE HERMAN, traffic manager.
- DEBORAH DeSIMONE-SCHMIDT, business manager.

Highest 30 Sec. Rate: \$175.

City of License: Appleton. **ADI:** Green Bay-Appleton. **Rank:** 67.

Total Households: ©MSI Consumer Market Data as of 1/1/90. TV Homes, TV% and Circulation ©1990 Arbitron. County coverage based on Arbitron study.

Net Weekly Circulation	State County	Total Households	TV Households	%
50% & Over	WISCONSIN			
	Kewaunee	7,000	6,900	99
	Oconto	12,000	11,800	98
	Outagamie	50,300	50,000	99
	Winnebago	53,700	53,200	99



Net Weekly Circulation	State County	Total Households	TV Households	%
Between 25-49%	MICHIGAN			
	Menominee	9,700	9,500	98
	WISCONSIN			
	Brown	72,300	71,800	99
	Calumet	12,500	12,300	98
	Door	11,000	10,900	99
	Fond Du Lac	32,500	32,000	98
	Manitowoc	30,100	29,900	99
	Marquette	16,200	16,000	99
	Menominee	1,000	900	95
Between 5-24%	Shawano	14,400	14,200	99
	Waupaca	16,800	16,600	99
	Waushara	8,500	8,300	98
	WISCONSIN			
	Green Lake	7,500	7,400	99
Totals	Langlade	7,600	7,500	99
	Marquette	5,700	5,500	96
	Portage	20,300	20,000	99
	Sheboygan	38,500	38,100	99
Totals		427,600	422,800	99
Net Weekly Circulation (1990)				171,600
Average Daily Circulation (1990)				58,300

Wisconsin—Eau Claire

WEAU-TV

Ch. 13

Network Service: NBC.

Licensee: WRLH Inc., 590 W. Maple St., Kalamazoo, MI 49008.

Studio: 1907 S. Hastings Way, Eau Claire, WI 54702-0047.

Mailing Address: Box 47, Eau Claire, WI 54702-0047.

Telephones: 715-832-3474; 715-835-1313.

Fax: 715-832-0246; 715-832-1315.

Technical Facilities: Channel No. 13 (210-216 MHz). Authorized power: 316-kw visual, 31.6-kw aural. Antenna: 1990-ft. above av. terrain, 1997-ft. above ground, 3077-ft. above sea level.

Latitude 44° 39' 51"
Longitude 90° 57' 41"

Transmitter: 4.4-mi. N of Fairchild, WI on County Rd. H.

Multichannel TV Sound: Stereo only.

Satellite Earth Stations: Harris, 6-meter Ku-band; United Satellite Systems, 5-meter C-band; DX Antenna, Harris, Microdyne, Wegener receivers.

News Services: AP, NBC.

Ownership: Busse Broadcasting Corp. (Group Owner).

Began Operation: December 17, 1953. Sale to A. Richard Benedek approved April 6, 1990 (Television Digest: Vol. 30:13) but never consummated. Sale to Busse Bcstg. approved July 31, 1987. Sale to Gillett Bcstg. by Post Corp. approved by FCC June 19, 1984. Sale to Post Corp. by Morgan Murphy interests approved May 16, 1962 (Vol. 2:4, 21).

Represented (sales): TeleRep Inc.

Represented (legal): Pepper & Corazzini.

Represented (engineering): Cohen, Dippell & Everist, P.C.

Personnel:

ALVIN LEITL, president & general manager.

JOHN HURLEY, general sales manager.

ROBERT SMITH, local sales manager.

KRISTEN LORENTZ, program director.

DICK DIONNE, operations manager.

LINDA MUELLER, traffic manager.

RON WIEDEMEIER, chief engineer.

JOHN HOFFLAND, news director.

CHERI WEINKE, controller.

Highest 30 Sec. Rate: \$1000.

NETWORK BASE HOURLY RATE: \$1026.

City of License: Eau Claire. ADI: La Crosse-Eau Claire. Rank: 127.

Total Households: ©MSI Consumer Market Data as of 1/1/90. TV Homes, TV% and Circulation ©1990 Arbitron. County coverage based on Arbitron study.

Net Weekly Circulation	State County	Total Households	TV Households	%
WISCONSIN				
50% & Over	Adams	5,200	5,000	96
	Barron	15,800	15,400	97
	Buffalo	5,500	5,400	98
	Chippewa	19,200	18,900	98
	Clark	12,200	11,800	97
	Dunn	12,300	12,000	98
	Eau Claire	32,000	31,500	98



Net Weekly Circulation	State County	Total Households	TV Households	%
50% & Over				
	Jackson	6,500	6,300	97
	Juneau	8,700	8,400	97
	La Crosse	36,400	36,000	99
	Monroe	13,700	13,400	98
	Portage	20,300	20,000	99
	Rusk	5,800	5,700	97
	Taylor	6,600	6,500	98
	Trempealeau	9,700	9,400	97
	Vernon	10,200	10,000	98
	Wood	29,600	29,200	99
Between 25-49%				
	MINNESOTA			
	Houston	6,500	6,400	98
	Wabasha	7,600	7,500	99
	Winona	16,300	16,000	98
	WISCONSIN			
	Marathon	41,400	41,000	99
	Pepin	2,800	2,700	96
	Price	6,400	6,200	97
	Sawyer	5,700	5,500	96
	Washburn	5,800	5,700	98
Between 5-24%				
	MINNESOTA			
	Fillmore	7,800	7,700	99
	WISCONSIN			
	Langlade	7,600	7,500	99
	Lincoln	11,200	11,100	99
	Pierce	11,700	11,500	98
	Polk	13,400	13,200	99
	St Croix	17,200	17,000	99
	Waushara	8,500	8,300	98
Totals		419,600	412,200	98
Net Weekly Circulation (1990)				229,900
Average Daily Circulation (1990)				132,500

Wisconsin—Eau Claire

WQOW-TV

Ch. 18

(Satellite of WXOW-TV, La Crosse, WI)

Network Service: ABC.

Licensee: Tak-WGRZ Communications Inc., 1577 Springhill Rd., Suite 500, Vienna, VA 22180.

Studio: 2881 S. Hastings Way, Eau Claire, WI 54701.

Telephone: 715-835-1881. TWX: 510-101-1565. Fax: 715-835-8009.

Technical Facilities: Channel No. 18 (494-500 MHz). Authorized power: 1150-kw max. & 407-kw horizontal visual, 115-kw max. & 40.7-kw horizontal aural. Antenna: 740-ft. above av. terrain, 506-ft. above ground, 1776-ft. above sea level.

Latitude 44° 57' 39"

Longitude 91° 40' 05"

Transmitter: 3.9-mi. SE of Colfax.

Satellite Earth Station: United Satellite Systems, 5-meter; M/A-Com, Scientific-Atlanta, Uniden receivers.

Ownership: Tak Communications Inc. (Group Owner).

Began Operation: September 22, 1980. Sale to present owner by Liberty Bcstg. approved by FCC Jan. 7, 1985 (Television Digest, Vol. 24:43).

Represented (sales): Katz Television.

Represented (legal): Dow, Lohnes & Albertson.

Personnel:

CHUCK ROTH, president & general manager.

RON MONTEZON, station manager.

BOB BRAUN, local sales manager.

DAVE WHITE, chief engineer.

Highest 30 Sec. Rate: \$500.

City of License: Eau Claire. ADI: La Crosse-Eau Claire. Rank: 127.

Total Households: ©MSI Consumer Market Data as of 1/1/90. TV Homes, TV% and Circulation ©1990 Arbitron. County coverage based on Arbitron study.

Net Weekly Circulation	State County	Total Households	TV Households	%
50% & Over	WISCONSIN			
	Chippewa	19,200	18,900	98
	Eau Claire	32,000	31,500	98
	Rusk	5,800	5,700	97
Between 25-49%	WISCONSIN			
	Barron	15,800	15,400	97
	Dunn	12,300	12,000	98
	Pepin	2,800	2,700	96



Net Weekly Circulation	State County	Total Households	TV Households	%
Between 5-24%	WISCONSIN			
	Buffalo	5,500	5,400	98
	Clark	12,200	11,800	97
	Jackson	6,500	6,300	97
	St Croix	17,200	17,000	99
	Sawyer	5,700	5,500	96
	Taylor	6,600	6,500	98
	Trempealeau	9,700	9,400	97
	Washburn	5,800	5,700	98
Totals		157,100	153,800	98
Net Weekly Circulation (1990)			64,000	
Average Daily Circulation (1990)			30,400	

**NEED BROADCAST TV OR CABLE TV DATA
FROM THE FACTBOOK ON TAPE OR DISKETTE?
NEED CUSTOMIZED REPORTS?**


Call Warren Publishing's
Market Research & Data Sales Dept.

202-872-9200

Wisconsin—Green Bay

WBAY-TV

Ch. 2



Network Service: CBS.

Licensee: Nationwide Communications Inc., 115 S. Jefferson St., Green Bay, WI 54301.

Studio: 115 S. Jefferson St., Green Bay, WI 54301.

Telephone: 414-432-3331. TWX: 910-263-1260. Fax: 414-432-7808.

Technical Facilities: Channel No. 2 (54-60 MHz). Authorized power: 100-kw visual, 20-kw aural. Antenna: 1205-ft. above av. terrain, 1149-ft. above ground, 2049-ft. above sea level.

Latitude 44° 24' 35"
Longitude 88° 00' 05"

Transmitter: Town of DePere, WI.

Satellite Earth Stations: Scientific-Atlanta, 7-meter C-band; Comtech, 5-meter C-band; Scientific-Atlanta, 4.7-meter C-band; Pinzone, Scientific-Atlanta receivers.

News Services: AP, CBS.

Ownership: Nationwide Communications Inc. (Group Owner).

Began Operation: March 17, 1953. Sale to present owner by Norbertine Fathers approved by FCC Dec. 30, 1974 (Television Digest, Vol. 15:3).

Represented (sales): Katz Television.

Represented (legal): Fletcher, Heald & Hildreth.

Represented (engineering): Cohen, Dippell & Everist, P.C.

Personnel:

TED KOHL, general manager.
ROB KRIEGHOFF, general sales manager.
RICHARD D. MILLHISER, program/promotion director.
ARTHUR J. WILLIAMS, chief engineer.
TOM McCAREY, news director.
LOIS M. KOSTNER, business manager.

Rates: On request.

NETWORK BASE HOURLY RATE: \$1000.

City of License: Green Bay. ADI: Green Bay-Appleton. Rank: 67.

Total Households: ©MSI Consumer Market Data as of 1/1/90. TV Homes, TV% and Circulation ©1990 Arbitron. County coverage based on Arbitron study.

Net Weekly Circulation	State County	Total Households	TV Households	%
50% & Over	MICHIGAN			
	Menominee	9,700	9,500	98
	WISCONSIN			
	Brown	72,300	71,800	99



Net Weekly Circulation	State County	Total Households	TV Households	%	
50% & Over	Calumet	12,500	12,300	98	
	Door	11,000	10,900	99	
	Fond Du Lac	32,500	32,000	98	
	Green Lake	7,500	7,400	99	
	Kewaunee	7,000	6,900	99	
	Manitowoc	30,100	29,900	99	
	Marinette	16,200	16,000	99	
	Menominee	1,000	900	95	
	Oconto	12,000	11,800	98	
	Outagamie	50,300	50,000	99	
	Shawano	14,400	14,200	99	
Between 25-49%	Sheboygan	38,500	38,100	99	
	Waupaca	16,800	16,600	99	
	Waushara	8,500	8,300	98	
	Winnebago	53,700	53,200	99	
	WISCONSIN				
	Langlade	7,600	7,500	99	
	MICHIGAN				
	Between 5-24%	Grand Traverse	23,500	23,000	98
		Manistee	9,500	9,300	98
		Mason	10,500	10,200	97
		Oceana	8,500	8,300	98
WISCONSIN					
Forest	3,400	3,300	97		
Marathon	41,400	41,000	99		
Marquette	5,700	5,500	96		
Portage	20,300	20,000	99		
Totals		524,400	517,900	99	
Net Weekly Circulation (1990)			353,900		
Average Daily Circulation (1990)			219,900		

Wisconsin—Green Bay

WFRV-TV

Ch. 5

(Operates satellite WJMN-TV, Escanaba, MI)

Network Service: ABC.

Licensee: WFRV Television Inc., Box 19055, Green Bay, WI 54307-9055.

Studio: 1181 E. Mason St., Green Bay, WI 54301.

Telephone: 414-437-5411. TWX: 910-263-1258. Fax: 414-437-4576.

Technical Facilities: Channel No. 5 (76-82 MHz). Authorized power: 93.3-kw visual, 18.6-kw aural. Antenna: 1120-ft. above av. terrain, 999-ft. above ground, 1916-ft. above sea level.

Latitude 44° 24' 21"
Longitude 88° 00' 19"

Transmitter: 3-mi. SE of DePere.

Satellite Earth Stations: Andrew, 7.3-meter; Comtech, 5-meter; Vertex, 4.6-meter Ku-band; Andrew, 4.5-meter; AvanteK, Microdyne, M/A-Com receivers.

News Services: AP, UPI.

Ownership: Midwest Communications Inc. (Group Owner).

Began Operation: May 21, 1955. Sale to present owner by Orion Bcstg. approved by FCC Aug. 14, 1981 (Television Digest, Vol. 21:4). Sale to Orion by S. N. Pickard group approved Jan. 4, 1961 (Vol. 16:49; 17:2).

Represented (sales): TeleRep Inc.

Represented (legal): Koteen & Naftalin.

Personnel:

ROBERT B. FARROW, vice president & general manager.

MITCH LAMBERT, general sales manager.

GERALD R. JENSEN, news director.

GREG BUZZELL, chief engineer.

ALAN EATON, director of broadcast operations & marketing.

Highest 30 Sec. Rate: \$650.

NETWORK BASE HOURLY RATE: \$1050.

Arbitron Data: Includes figures for WJMN-TV, Escanaba, MI.

City of License: Green Bay. ADI: Green Bay-Appleton. Rank: 67.

Total Households: ©MSI Consumer Market Data as of 1/1/90. TV Homes, TV% and Circulation ©1990 Arbitron. County coverage based on Arbitron study.

Net Weekly Circulation	State County	Total Households	TV Households	%
50% & Over	MICHIGAN			
	Alger	3,200	3,100	97
	Delta	13,900	13,600	98
	Dickinson	10,700	10,600	99
	Houghton	13,600	13,200	97
	Iron	5,800	5,700	98
	Luce	2,200	2,100	95
	Marquette	25,400	25,100	99
	Menominee	9,700	9,500	98
	Schoolcraft	3,000	2,900	97
	WISCONSIN			
	Brown	72,300	71,800	99
	Calumet	12,500	12,300	98
	Door	11,000	10,900	99
	Florence	1,400	1,400	100
	Fond Du Lac	32,500	32,000	98
	Forest	3,400	3,300	97



Net Weekly Circulation	State County	Total Households	TV Households	%
50% & Over	Green Lake	7,500	7,400	99
	Kewaunee	7,000	6,900	99
	Manitowoc	30,100	29,900	99
	Marinette	16,200	16,000	99
	Menominee	1,000	900	95
	Oconto	12,000	11,800	98
	Outagamie	50,300	50,000	99
	Shawano	14,400	14,200	99
	Sheboygan	38,500	38,100	99
	Waupaca	16,800	16,600	99
	Waushara	8,500	8,300	98
	Winnebago	53,700	53,200	99
	Between 25-49%	MICHIGAN		
Baraga		3,000	2,900	97
Gogebic		7,500	7,300	97
Keweenaw		700	700	100
Ontonagon		3,500	3,400	97
Between 5-24%	WISCONSIN			
	Langlade	7,600	7,500	99
	Marquette	5,700	5,500	96
	Portage	20,300	20,000	99
	MICHIGAN			
Mackinac	3,900	3,800	97	
Mason	10,500	10,200	97	
WISCONSIN	Ashland	6,400	6,300	98
	Iron	2,700	2,700	100
	Marathon	41,400	41,000	99
	Wood	29,600	29,200	99
	Totals		619,400	611,300
Net Weekly Circulation (1990)				420,500
Average Daily Circulation (1990)				250,400

Wisconsin—Green Bay

WGBA
Ch. 26

Network Service: None, independent.

Licensee: Family Group Ltd. III, 5401 W. Kennedy Blvd., Tampa, FL 33609.

Studio: 1391 North Rd., Green Bay, WI 54313.

Mailing Address: Box 19099, Green Bay, WI 54307-9099.

Telephone: 414-494-2626. **TWX:** 510-600-6937. **Fax:** 414-494-9550.

Technical Facilities: Channel No. 26 (542-548 MHz). Authorized power: 2510-kw max. visual, 250-kw max. aural. Antenna: 1180-ft. above av. terrain, 980-ft. above ground, 2000-ft. above sea level.

Latitude 44° 21' 30"
Longitude 87° 58' 48"

Transmitter: Shirley Rd. at Ridgeview Rd., Glenmore Twp.

Satellite Earth Station: Comtech, 5-meter; Pinzone receivers.

Ownership: Family Group Ltd. (Group Owner).

Began Operation: December 31, 1980. Sale to present owner by TV-26 Inc., Debtor-in-Possession, approved by FCC Sept. 27, 1985.

Represented (sales): Blair Television.

Represented (legal): Arter & Hadden.

Represented (engineering): L. R. Evans Engineering.

Personnel:

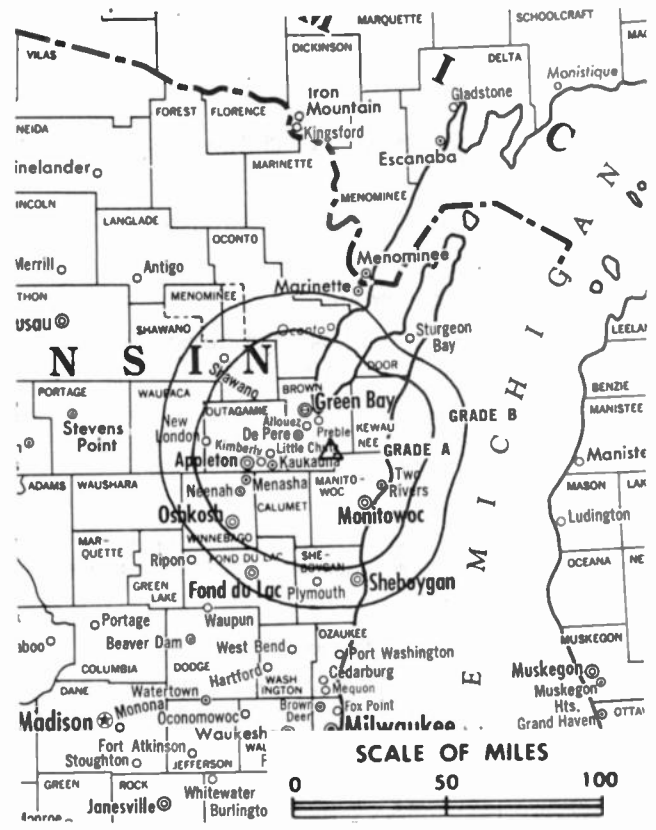
- JAMES TOMLIN, general manager.
- BOB DEBONVILLE, local sales manager.
- MIKE SCHUSTER, general sales manager.
- MARK CRAMER, chief engineer.
- DONNA KILEY, program director.
- KIM GULSETH, promotion director.
- DAVID LENT, business manager.

Rates: On request.

City of License: Green Bay. **ADI:** Green Bay-Appleton. **Rank:** 67.

Total Households: ©MSI Consumer Market Data as of 1/1/90. TV Homes, TV% and Circulation ©1990 Arbitron. County coverage based on Arbitron study.

Net Weekly Circulation	State County	Total Households	TV Households	%
50% & Over	WISCONSIN			
	Brown	72,300	71,800	99
	Kewaunee	7,000	6,900	99
	Menominee	1,000	900	95
	Oconto	12,000	11,800	98
	Outagamie	50,300	50,000	99
	Shawano	14,400	14,200	99
	Waushara	8,500	8,300	98
Between 25-49%	WISCONSIN			
	Winnebago	53,700	53,200	99
	MICHIGAN			
Between 25-49%	Dickinson	10,700	10,600	99
	Menominee	9,700	9,500	98



WGBA BNPCT-831026KG Granted 11/22/83 © American Map Corp., No. 14244

Net Weekly Circulation	State County	Total Households	TV Households	%
Between 25-49%	WISCONSIN			
	Calumet	12,500	12,300	98
	Door	11,000	10,900	99
	Fond Du Lac	32,500	32,000	98
	Green Lake	7,500	7,400	99
	Manitowoc	30,100	29,900	99
	Marinette	16,200	16,000	99
	Sheboygan	38,500	38,100	99
Between 5-24%	MICHIGAN			
	Iron	5,800	5,700	98
	WISCONSIN			
	Florence	1,400	1,400	100
	Langlade	7,600	7,500	99
Between 5-24%	Marquette	5,700	5,500	96
	Portage	20,300	20,000	99
Totals		445,500	440,500	99
Net Weekly Circulation (1990)				202,800
Average Daily Circulation (1990)				73,600

Wisconsin—Green Bay

WLUK-TV

Ch. 11

Network Service: NBC.

Licensee: Burnham Broadcasting Co., Box 19011, Green Bay, WI 54307-9011.

Studio: 787 Lombardi Ave., Green Bay, WI 54303.

Telephone: 414-494-8711. Fax: 414-494-8782; 414-494-8711 (news).

Technical Facilities: Channel No. 11 (198-204 MHz). Authorized power: 316-kw visual, 47.9-kw aural. Antenna: 1260-ft. above av. terrain, 1160-ft. above ground, 2046-ft. above sea level.

Latitude 44° 24' 31.40"
Longitude 87° 59' 29.00"

Transmitter: Glenmore Rd., DePere Township.

Multichannel TV Sound: Stereo only.

Satellite Earth Stations: Harris, 6.1-meter; KLM, 5-meter; Microdyne; Harris, 3.5-meter; Harris, Microdyne receivers.

Ownership: Burnham Broadcasting Co. (Group Owner).

Began Operation: August 9, 1954. Sale to present owner approved by FCC June 19, 1984. Sale to Post Corp. by M & M Broadcasting Co. Inc. approved Jan. 6, 1965 by FCC (Television Digest, Vol. 4:41; 5:2). Sale to M & M Bcstg. by W. E. Walker (50%), J. D. Mackin (23.3%) and associates approved March 19, 1958 by FCC (Vol. 13:52; 14:2, 12).

Represented (sales): Harrington, Righter & Parsons Inc.

Represented (legal): Fisher, Wayland, Cooper & Leader.

Personnel:

WILLIAM C. FYFFE, president & general manager.

JAY ZOLLAR, general sales manager.

PETER STAVENHAGEN, national sales manager.

MICHAEL GAEDE, news director.

JIM LUECK, chief engineer.

JAN WILSON, program director.

DAVE CAMPBELL, director of production.

PAULA BRUCE, promotion director.

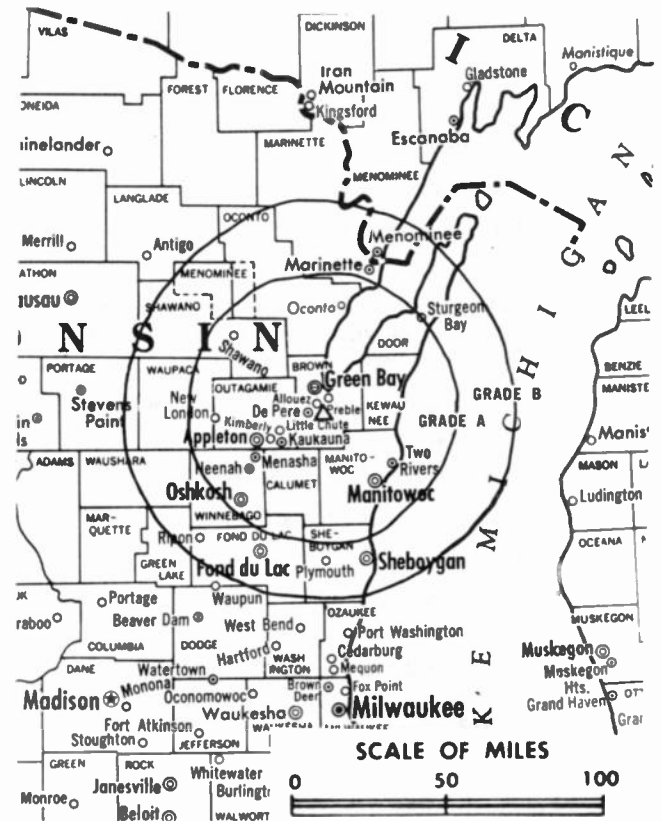
Highest 30 Sec. Rate: \$3000.

NETWORK BASE HOURLY RATE: \$1100.

City of License: Green Bay. ADI: Green Bay-Appleton. Rank: 67.

Total Households: ©MSI Consumer Market Data as of 1/1/90. TV Homes, TV% and Circulation ©1990 Arbitron. County coverage based on Arbitron study.

Net Weekly Circulation	State County	Total Households	TV Households	%
50% & Over	MICHIGAN			
	Delta	13,900	13,600	98
	Dickinson	10,700	10,600	99
	Houghton	13,600	13,200	97
	Keweenaw	700	700	100
	Marquette	25,400	25,100	99
	Menominee	9,700	9,500	98
	WISCONSIN			
	Brown	72,300	71,800	99
	Calumet	12,500	12,300	98
Door	11,000	10,900	99	
Fond Du Lac	32,500	32,000	98	
Green Lake	7,500	7,400	99	
Kewaunee	7,000	6,900	99	
Manitowoc	30,100	29,900	99	



WLUK-TV BMPCT-5591 Granted 8/7/62

© American Map Corp., 14244

Net Weekly Circulation	State County	Total Households	TV Households	%
50% & Over	Marquette	16,200	16,000	99
	Menominee	1,000	900	95
	Oconto	12,000	11,800	98
	Outagamie	50,300	50,000	99
	Shawano	14,400	14,200	99
	Waupaca	16,800	16,600	99
	Wausshara	8,500	8,300	98
	Winnebago	53,700	53,200	99
Between 25-49%	MICHIGAN			
	Alger	3,200	3,100	97
	Baraga	3,000	2,900	97
	Luce	2,200	2,100	95
WISCONSIN	Langlade	7,600	7,500	99
	Marquette	5,700	5,500	96
	Sheboygan	38,500	38,100	99
	Between 5-24%	MICHIGAN		
Iron		5,800	5,700	98
Manistee		9,500	9,300	98
Mason		10,500	10,200	97
Oceana		8,500	8,300	98
Ortonagon		3,500	3,400	97
Schoolcraft		3,000	2,900	97
WISCONSIN				
Florence	1,400	1,400	100	
Forest	3,400	3,300	97	
Portage	20,300	20,000	99	
Wood	29,600	29,200	99	
Totals		575,500	567,800	99
Net Weekly Circulation (1990)			385,300	
Average Daily Circulation (1990)			227,000	

Wisconsin—Kenosha

WHKE

Ch. 55

Network Service: None, independent.

Licensee: LeSea Bcstg. Corp., Box 1455, Kenosha, IN 53141.

Studio: 4300 43rd Ave., Kenosha, WI 53142.

Telephone: 414-657-9453. Fax: 414-656-7664.

Technical Facilities: Channel No. 55 (716-722 MHz). Authorized power: 741-kw max. visual, 18.84-kw max. aural. Antenna: 449-ft. above av. terrain, 413-ft. above ground, 1142-ft. above sea level.

Latitude 42° 30' 36"

Longitude 87° 53' 11"

Transmitter: 700-ft. NE of Hwy. 31 & Tobin Rd., Kenosha.

Ownership: Le Sea Broadcasting Co. (Group Owner).

Began Operation: June 1, 1988.

Represented (sales): Landin Media Sales.

Personnel:

PETER SUMRALL, general manager.

DAVID RUSSELL, station manager.

JIM SHAFFER, general sales manager.

EDWARD BIERMAN, chief engineer.

DUANE KIRISH, business manager.

Rates: On request.

Arbitron Data: Not available.



City of License: Kenosha. ADI: Chicago. Rank: 3.

Wisconsin—La Crosse

WKBT

Ch. 8

Network Service: CBS.

Licensee: Young Bcstg. of La Crosse Inc., 3 E. 54th St., New York, NY 10022.

Studio: 141 S. 6th St., La Crosse, WI 54601.

Telephone: 608-782-4678. TWX: 910-287-2572. Fax: 608-782-4674.

Technical Facilities: Channel No. 8 (180-186 MHz). Authorized power: 316-kw visual, 57.5-kw aural. Antenna: 1540-ft. above av. terrain, 1625-ft. above ground, 2449-ft. above sea level.

Latitude 44° 05' 28"
Longitude 91° 20' 15"

Transmitter: Galesville, WI.

Satellite Earth Stations: Scientific-Atlanta, 7-meter; Scientific-Atlanta, 4.6-meter; Scientific-Atlanta receivers.

News Service: AP.

Ownership: Young Broadcasting Inc. (Group Owner).

Began Operation: August 1, 1954. Sale to present owner by Backe Communications approved by FCC May 14, 1986 (Television Digest, Vol. 25:15). Sale to Backe by Gross Telecasting approved April 26, 1984 (Vol. 24:12). Sale to Gross by La Crosse Tribune, Dahl family & others approved by FCC Dec. 10, 1969 (Vol. 9:24, 50).

Represented (sales): Adam Young Inc.

Represented (legal): Wiley, Rein & Fielding.

Personnel:

- TOM BEST, vice president & general manager.
- BOB RUSSELL, general sales manager.
- GALE NOYES, national sales manager.
- MARK QUADE, news director.
- DICK KONRAD, operations manager.
- LARRY NAGY, chief engineer.
- MARIA ROSWALL, program director.
- LARRY JOHNSON, promotion/public service director.

Highest 30 Sec. Rate: \$650.

NETWORK BASE HOURLY RATE: \$760.

City of License: La Crosse. ADI: La Crosse-Eau Claire. Rank: 127.

Total Households: ©MSI Consumer Market Data as of 1/1/90. TV Homes, TV% and Circulation ©1990 Arbitron. County coverage based on Arbitron study.

Net Weekly Circulation	State County	Total Households	TV Households	%
50% & Over	MINNESOTA			
	Fillmore	7,800	7,700	99
	Houston	6,500	6,400	98
	Winona	16,300	16,000	98
	WISCONSIN			
	Buffalo	5,500	5,400	98
	Chippewa	19,200	18,900	98
	Crawford	6,100	6,000	98
	Dunn	12,300	12,000	98
	Eau Claire	32,000	31,500	98
	Jackson	6,500	6,300	97
	La Crosse	36,400	36,000	99
	Monroe	13,700	13,400	98
	Trempealeau	9,700	9,400	97
Vernon	10,200	10,000	98	
Between 25-49%	IOWA			
	Allamakee	5,400	5,300	98
	Winnebago	7,600	7,500	99



Net Weekly Circulation	State County	Total Households	TV Households	%
Between 25-49%	MINNESOTA			
	Wabasha	7,600	7,500	99
	WISCONSIN			
	Clark	12,200	11,800	97
	Juneau	8,700	8,400	97
	Pepin	2,800	2,700	96
Between 5-24%	IOWA			
	Clayton	8,200	8,100	99
	MINNESOTA			
	Dodge	5,500	5,400	98
	Goodhue	14,900	14,700	99
	Olmssted	37,500	37,200	99
	WISCONSIN			
	Adams	5,200	5,000	96
	Barron	15,800	15,400	97
	Grant	17,900	17,400	97
	Pierce	11,700	11,500	98
	Richland	6,600	6,400	97
	Rusk	5,800	5,700	97
	Taylor	6,600	6,500	98
	Wood	29,600	29,200	99
Totals		391,800	384,700	98
Net Weekly Circulation (1990)			175,900	
Average Daily Circulation (1990)			94,200	

There is no more visible place for your advertising message than the pages of the **Television & Cable Factbook**

Wisconsin—La Crosse

WLAX
Ch. 25

Network Service: Fox.

Licensee: Family Group Ltd. III, 1305 Interchange Place, La Crosse, WI 54603.

Studio: 1305 Interchange Place, La Crosse, WI 54603.

Telephone: 608-781-0025. **Telex:** 910-240-3351.

Technical Facilities: Channel No. 25 (536-542 MHz). Authorized power: 501-kw max. visual, 50.1-kw max. aural. Antenna: 1004-ft. above av. terrain, 677-ft. above ground, 1872-ft. above sea level.

Latitude 43° 48' 15.70"
Longitude 91° 22' 18.00"

Holds CP for change to 560-kw max. visual, 56-kw max. aural, 1004-ft. above av. terrain, 656-ft. above ground, 1870-ft. above sea level, transmitter to 899-ft. W of Tschumper Ridge Rd. BPCT-900508KF.

Transmitter: 1000 Tschumper Rd., La Crescent, MN.

Satellite Earth Stations: Comtech, 5-meter C-band; DH Satellite, 5-meter C-band; Microdyne, 3.7-meter Ku-band; DH Satellite, 5-meter C-band; Pinzone, Standard Agile Omni receivers.

Ownership: Family Group Ltd. (Group Owner).

Began Operation: November 10, 1986.

Represented (sales): Blair Television.

Represented (legal): Nixon, Hargrave, Devans & Doyle.

Represented (engineering): Lyle R. Evans.

Personnel:

- NANCY MARTINSON, general manager.
- WES MICHAELSON, local sales manager.
- BARB QUILLIN, program director.
- SHERRY NIEBUHR, traffic director.
- MARK BURG, engineering director.
- CHAD JOHNSTONE, production director.
- BILL WIESJAHN, business manager.

Highest 30 Sec. Rate: \$400.

City of License: La Crosse. **ADI:** La Crosse-Eau Claire. **Rank:** 127.

Total Households: ©MSI Consumer Market Data as of 1/1/90. TV Homes, TV% and Circulation ©1990 Arbitron. County coverage based on Arbitron study.

Net Weekly Circulation	State County	Total Households	TV Households	%
50% & Over	MINNESOTA Houston	6,500	6,400	98
	WISCONSIN La Crosse	36,400	36,000	99



WLAX 8PCT-900508KF Granted 7/31/90

© American Map Corp., No. 14244

Net Weekly Circulation	State County	Total Households	TV Households	%
Between 25-49%	MINNESOTA Winona	16,300	16,000	98
	WISCONSIN Buffalo	5,500	5,400	98
	Crawford	6,100	6,000	98
	Jackson	6,500	6,300	97
	Monroe	13,700	13,400	98
	Trempealeau	9,700	9,400	97
	Vernon	10,200	10,000	98
Between 5-24%	IOWA Allamakee	5,400	5,300	98
	Winneshiek	7,600	7,500	99
	MINNESOTA Fillmore	7,800	7,700	99
	Goodhue	14,900	14,700	99
	Wabasha	7,600	7,500	99
WISCONSIN Clark	12,200	11,800	97	
Totals		166,400	163,400	98
Net Weekly Circulation (1990)			60,100	
Average Daily Circulation (1990)			23,000	

Wisconsin—La Crosse

WXOW-TV

Ch. 19

Network Service: ABC.

Licensee: Tak-WGRZ Inc., 1577 Spring Hill Rd., Suite 500, Vienna, VA 22180.

Studio: 3705 County Hwy. 25, La Crescent, MN 55947.

Mailing Address: Box C-4019, La Crosse, WI 54602.

Telephone: 507-895-9969. TWX: 510-100-9511. Fax: 507-895-8124.

Technical Facilities: Channel No. 19 (500-506 MHz). Authorized power: 625-kw max. visual, 62.5-kw max. aural. Antenna: 1140-ft. above av. terrain, 814-ft. above ground, 2049-ft. above sea level.

Latitude 43° 48' 23"
Longitude 91° 22' 04"

Transmitter: 3705 County Hwy. 25, La Crescent, MN.

Satellite Earth Stations: 3 in operation; ChannelMaster, Cyclesat, M/A-Corn, Scientific-Atlanta receivers.

News Service: AP.

Ownership: Tak Communications Inc. (Group Owner).

Began Operation: March 7, 1970. Sale to present owner by Liberty Bcstg. approved by FCC Jan. 7, 1985 (Television Digest, Vol. 24:43).

Represented (sales): Katz Television.

Represented (legal): Dow, Lohnes & Albertson.

Represented (engineering): Lohnes & Culver.

Personnel:

CHUCK ROTH, president & general manager.
PAT BELLACERO, local sales manager.
BRAD HEINKEL, national sales manager.
BARB BENNETT, program director.
SUZANNE GRETHEN, promotion director.
BILL HOEL, news director.
TOM SIBENALLER, chief engineer.

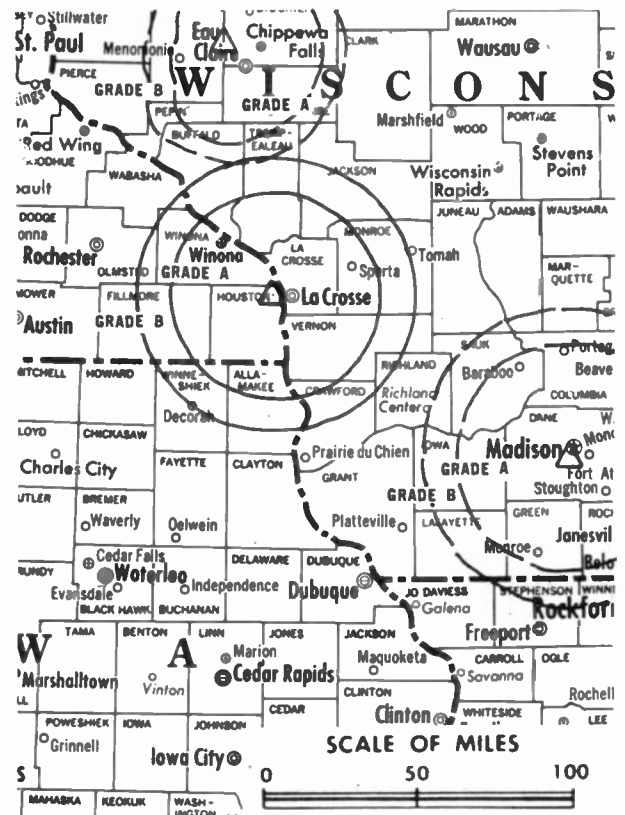
Highest 30 Sec. Rate: \$750.

NETWORK BASE HOURLY RATE: \$225.

City of License: La Crosse. ADI: La Crosse-Eau Claire. Rank: 127.

Total Households: ©MSI Consumer Market Data as of 1/1/90. TV Homes, TV% and Circulation ©1990 Arbitron. County coverage based on Arbitron study.

Net Weekly Circulation	State County	Total Households	TV Households	%
50% & Over	MINNESOTA			
	Houston	6,500	6,400	98
	Winona	16,300	16,000	98
	WISCONSIN			
	La Crosse	36,400	36,000	99
	Monroe	13,700	13,400	98
	Trempealeau	9,700	9,400	97
	Vernon	10,200	10,000	98



WXOW-TV BPCT-820617KE Granted 7/27/82 © American Map Corp., 1424

Net Weekly Circulation	State County	Total Households	TV Households	%
Between 25-49%	MINNESOTA			
	Fillmore	7,800	7,700	99
	WISCONSIN			
	Buffalo	5,500	5,400	98
	Jackson	6,500	6,300	97
Between 5-24%	IOWA			
	Allamakee	5,400	5,300	98
	Winneshiek	7,600	7,500	99
	MINNESOTA			
	Wabasha	7,600	7,500	99
WISCONSIN				
	Crawford	6,100	6,000	98
Totals		139,300	136,900	98
Net Weekly Circulation (1990)			79,400	
Average Daily Circulation (1990)			44,600	

THIS DATA IS AVAILABLE ON TAPE OR DISKETTE FOR USE ON YOUR OWN COMPUTER OR AS CUSTOMIZED REPORTS

Call Lynn Levine or Nancy Cramer
202-872-9200

Wisconsin—Madison

WISC-TV
Ch. 3

Network Service: CBS.

Licensee: Television Wisconsin Inc., 7025 Raymond Rd., Madison, WI 53719.

Studio: 7025 Raymond Rd., Madison, WI 53719.

Telephone: 608-271-4321. **TWX:** 910-286-2720.

Fax: 608-271-1709; 608-271-0800 (news).

Technical Facilities: Channel No. 3 (60-66 MHz). Authorized power: 56.2-kw visual, 11-kw aural. Antenna: 1190-ft. above av. terrain, 1107-ft. above ground, 2227-ft. above sea level.

Latitude 43° 01' 52"
Longitude 89° 30' 18"

Transmitter: Raymond Rd., 6-mi. WSW of Madison.

Multichannel TV Sound: Stereo only.

Satellite Earth Stations: Scientific-Atlanta, 7-meter; Harris, 6.1-meter Ku-band; 3.7-meter Ku-band; 3-meter C-band; C-band; Harris, M/A-Com, Scientific-Atlanta receivers.

News Services: AP, NIWS, UPI.

Ownership: Morgan Murphy Stations (Group Owner).

Began Operation: June 24, 1956.

Represented (sales): Harrington, Righter & Parsons Inc.

Represented (legal): Brown, Finn & Nietert.

Represented (engineering): Jules Cohen & Associates, P.C.

Personnel:

ELIZABETH MURPHY BURNS, president.
DAVID SANKS, general manager.
DONNA KIRNER, national sales manager.
MARK FRIESCH, local sales manager.
CHRIS CAIN, chief engineer.
JILL KOEHN, program director.
TOM BIER, news director.
NAN BLOM ROACH, promotion director.

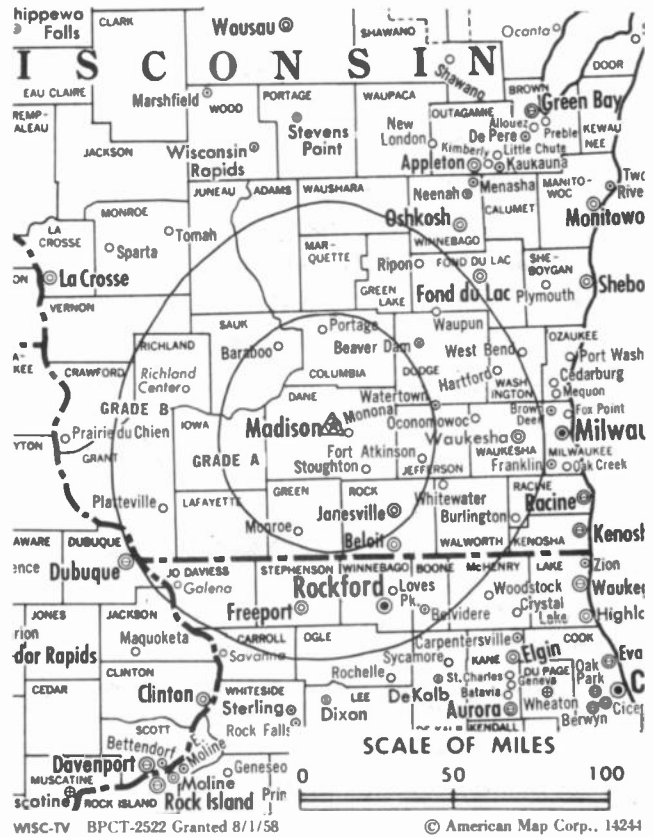
Highest 30 Sec. Rate: \$1300.

NETWORK BASE HOURLY RATE: \$1226.

City of License: Madison. **ADI:** Madison. **Rank:** 90.

Total Households: ©MSI Consumer Market Data as of 1/1/90. TV Homes, TV% and Circulation ©1990 Arbitron. County coverage based on Arbitron study.

Net Weekly Circulation	State County	Total Households	TV Households	%
50% & Over	WISCONSIN			
	Columbia	18,100	17,800	98
	Dane	142,000	139,200	98
	Dodge	26,900	26,400	98
	Grant	17,900	17,400	97
	Green	12,300	12,100	98
	Iowa	7,800	7,600	97
	Jefferson	25,100	24,800	99



Net Weekly Circulation	State County	Total Households	TV Households	%
50% & Over	Juneau	8,700	8,400	97
	Lafayette	6,200	6,100	98
	Marquette	5,700	5,500	96
	Richland	6,600	6,400	97
	Rock	51,900	51,300	99
	Sauk	18,000	17,600	98
Between 25-49%	ILLINOIS			
	Stephenson	19,500	19,200	98
	WISCONSIN			
Adams	5,200	5,000	96	
Between 5-24%	IOWA			
	Dubuque	31,400	31,000	99
	Jackson	8,200	8,100	99
	ILLINOIS			
	Jo Daviess	9,100	8,900	97
	WISCONSIN			
	Crawford	6,100	6,000	98
	Fond Du Lac	32,500	32,000	98
	Green Lake	7,500	7,400	99
	Vernon	10,200	10,000	98
Walworth	27,800	27,400	99	
Waushara	8,500	8,300	98	
Totals		513,200	503,900	98
Net Weekly Circulation (1990)			317,500	
Average Daily Circulation (1990)			181,800	

Wisconsin—Madison

WKOW-TV

Ch. 27

(Also operates WAOW-TV, Wausau; WXOW-TV, La Crosse & WQOW-TV, Eau Claire, WI)

Network Service: ABC.

Licensee: Tak-WGRZ Inc., 1577 Spring Hill Rd., Suite 500, Vienna, VA 22180.

Studio: 5727 Tokay Blvd., Madison, WI 53719.

Mailing Address: Box 100, Madison, WI 53701.

Telephone: 608-274-1234. Fax: 608-274-9514.

Technical Facilities: Channel No. 27 (548-554 MHz). Authorized power: 1000-kw max. & 879-kw horizontal visual, 100-kw max. & 87.9-kw horizontal aural. Antenna: 1250-ft. above av. terrain, 1182-ft. above ground, 2245-ft. above sea level.

Latitude 43° 03' 09.00"

Longitude 89° 28' 41.60"

Transmitter: 5727 Tokay Blvd.

Satellite Earth Stations: ADM, 6.1-meter C-band; Andrew, 4.5-meter C-band; Andrew, 7.3-meter C-band; RCA, 5-meter Ku-band; ADM, Andrew, Avartek, Avcom, RCA receivers.

News Service: AP.

Ownership: Tak Communications Inc. (Group Owner).

Began Operation: June 30, 1953. Sale to present owner by Liberty Broadcasting approved by FCC Jan. 7, 1985 (Television Digest, Vol. 24:43). Sale to Liberty by Horizons Communications approved by FCC Sept. 20, 1978 (Vol. 18:24). Sale to Horizons by Midcontinent Bcstg. Co. (Joseph L. Floyd, N. L. Benitson & Edmund R. Ruben) approved Sept. 9, 1970 (Vol. 10:37). Previous sale to Midcontinent by Monona Bcstg. Co. approved July 20, 1960 (Vol. 16:24, 26, 30).

Represented (sales): Katz Television.

Represented (legal): Dow, Lohnes & Albertson.

Personnel:

BOB McCALL, president & general manager.

KEN SIMMONS, general sales manager.

ERIC PRICE, national sales manager.

JEFF KLOTZMAN, news director.

ELLEN BUSS, program director.

STEVE ZIMMERMAN, chief engineer.

JOHN HARDMAN, promotion director.

JIM HOETGER, business manager.

ROSANNE HEPNER, marketing director.

Highest 30 Sec. Rate: \$1000.

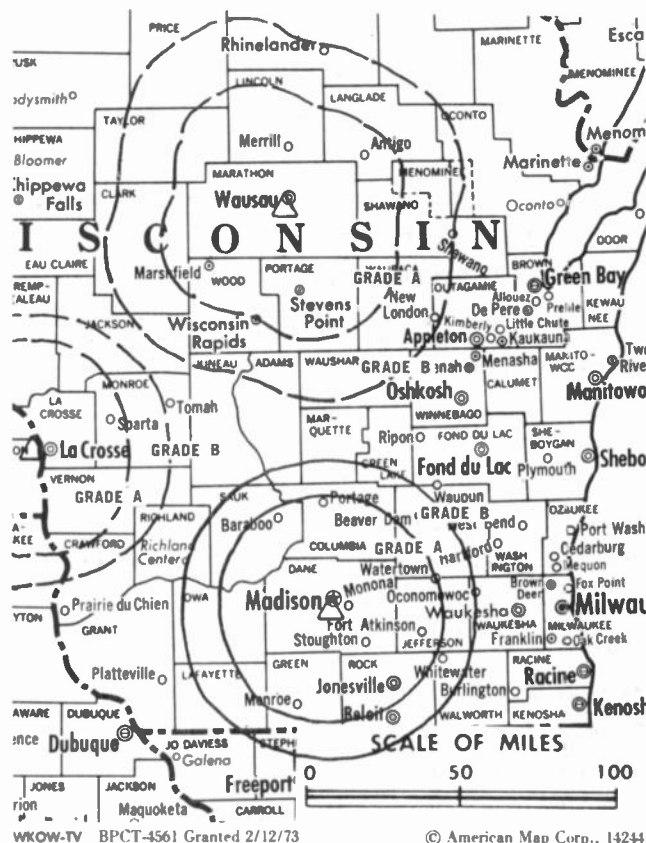
Rates: Combination rates on request.

NETWORK BASE HOURLY RATE: \$600.

City of License: Madison. ADI: Madison. Rank: 90.

Total Households: ©MSI Consumer Market Data as of 1/1/90. TV Homes, TV% and Circulation ©1990 Arbitron. County coverage based on Arbitron study.

Net Weekly Circulation	State County	Total Households	TV Households	%
WISCONSIN				
50% & Over	Columbia	18,100	17,800	98
	Dane	142,000	139,200	98
	Green	12,300	12,100	98
	Iowa	7,800	7,600	97



Net Weekly Circulation	State County	Total Households	TV Households	%
50% & Over	Lafayette	6,200	6,100	98
	Marquette	5,700	5,500	96
	Richland	6,600	6,400	97
	Rock	51,900	51,300	99
	Sauk	18,000	17,600	98
WISCONSIN				
Between 25-49%	Crawford	6,100	6,000	98
	Dodge	26,900	26,400	98
	Grant	17,900	17,400	97
	Jefferson	25,100	24,800	99
	Juneau	8,700	8,400	97
	Vernon	10,200	10,000	98
ILLINOIS				
Between 5-24%	Jo Daviess	9,100	8,900	97
	Stephenson	19,500	19,200	98
WISCONSIN				
Between 5-24%	Adams	5,200	5,000	96
	Green Lake	7,500	7,400	99
	Monroe	13,700	13,400	98
	Walworth	27,800	27,400	99
Totals		446,300	437,900	98
Net Weekly Circulation (1990)				251,800
Average Daily Circulation (1990)				139,700

Your message in this ad space could cost as little as \$95, and it will reach the people important to you!

Television & Cable Factbook

Wisconsin—Madison

WMSN-TV

Ch. 47

Network Service: Fox

Licensee: Channel 47 Ltd. Partnership, 7847 Big Sky Drive, Madison, WI 53719.

Studio: 7847 Big Sky Drive, Madison, WI 53719.

Telephone: 608-833-0047. TWX: 910-262-0019. Fax: 608-833-5055.

Technical Facilities: Channel No. 47 (668-674 MHz). Authorized power: 1007-kw max. visual, 100-kw max. aural. Antenna: 1167-ft. above av. terrain, 1024-ft. above ground, 2151-ft. above sea level.

Latitude 43° 03' 22"
Longitude 89° 32' 07"

Transmitter: Intersection of Hwy. S & Hwy. M, Madison.

Multichannel TV Sound: Stereo only.

Satellite Earth Stations: Comtech, 5-meter C-band; Microdyne, 3-meter Ku-band; M/A-Com, Pinzone receivers.

Ownership: Channel 47 Ltd. Partnership, gen. partner; Paula Baird Pruett (Group Owner).

Began Operation: June 8, 1986.

Represented (sales): Petry Television Inc.

Represented (legal): Bechtel & Cole, Chartered.

Represented (engineering): Media Management Corp.

Personnel:

WAYNE WOOCK, general manager.

J. CORKEY CUSTER, general sales manager.

STU HOPFENSBERGER, local sales manager.

PAUL HERZ, national sales manager.

KERRY MAKI, chief engineer.

JOHN NOONAN, program director.

GORDON YOUNG, promotion manager.

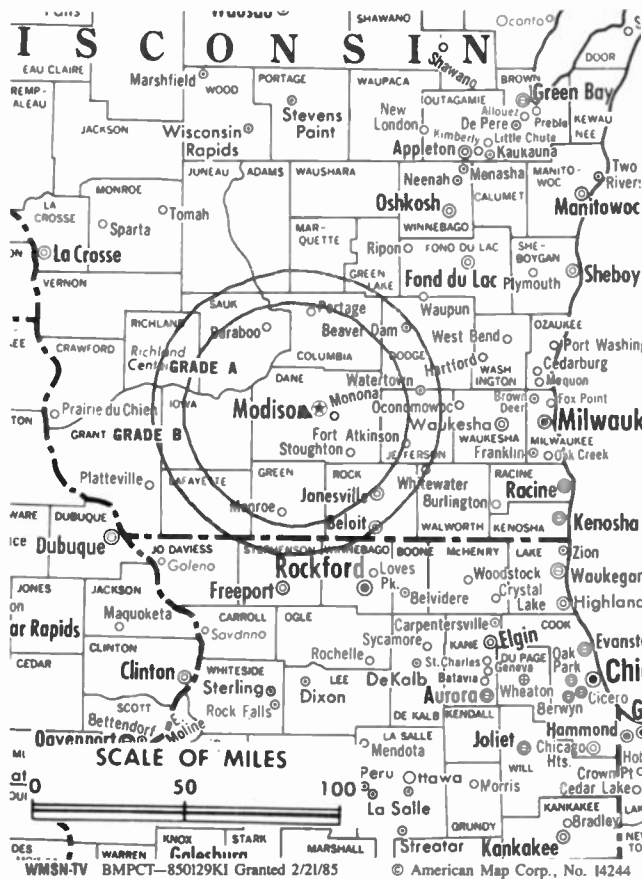
ANDY MURPHY, chief engineer.

Rates: On request.

City of License: Madison. ADI: Madison. Rank: 90.

Total Households: ©MSI Consumer Market Data as of 1/1/90. TV Homes, TV% and Circulation ©1990 Arbitron. County coverage based on Arbitron study.

Net Weekly Circulation	State County	Total Households	TV Households	%
50% & Over	WISCONSIN			
	Columbia	18,100	17,800	98
	Dane	142,000	139,200	98
	Green	12,300	12,100	98
	Iowa	7,800	7,600	97
	Lafayette	6,200	6,100	98
Marquette	5,700	5,500	96	



Net Weekly Circulation	State County	Total Households	TV Households	%
50% & Over	Rock	51,900	51,300	99
	Sauk	18,000	17,600	98
Between 25-49%	WISCONSIN			
	Dodge	26,900	26,400	98
	Grant	17,900	17,400	97
	Jefferson	25,100	24,800	99
	Juneau	8,700	8,400	97
	Richland	6,600	6,400	97
Between 5-24%	ILLINOIS			
	Jo Daviess	9,100	8,900	97
	Stephenson	19,500	19,200	98
	Winnebago	96,800	95,500	99
	WISCONSIN			
	Adams	5,200	5,000	96
Crawford	6,100	6,000	98	
Green Lake	7,500	7,400	99	
Vernon	10,200	10,000	98	
Walworth	27,800	27,400	99	
Totals		529,400	520,000	98
Net Weekly Circulation (1990)				217,400
Average Daily Circulation (1990)				93,000

Wisconsin—Madison

WMTV
Ch. 15

Network Service: NBC.

Licensee: Adams TV of Madison Inc., 615 Forward Dr., Madison, WI 53711.

Studio: 615 Forward Dr., Madison, WI 53711.

Telephone: 608-274-1515. TWX: 910-286-2729. Fax: 608-274-2737.

Technical Facilities: Channel No. 15 (476-482 MHz). Authorized power: 1050-kw max. & 794-kw horizontal visual, 105-kw max. & 79.4-kw horizontal aural. Antenna: 1160-ft. above av. terrain, 1099-ft. above ground, 2157-ft. above sea level.

Latitude 43° 03' 01"
Longitude 89° 29' 15"

Transmitter: 615 Forward Dr., Madison.

Multichannel TV Sound: Stereo only.

Satellite Earth Stations: Harris Ku-band; Microdyne, 7-meter C-band; United Satellite Systems, 3.8-meter C-band; United Satellite Systems, 5-meter C-band; 3.8-meter Ku-band; M/A-Com, Microdyne, Scientific-Atlanta receivers.

News Services: AP, NBC.

Ownership: Adams Communications (Group Owner).

Began Operation: July 8, 1953. Sale by Forward Communications Corp. approved by FCC Aug. 16, 1984. Previous sale to Forward by Lee P. Loomis approved May 15, 1963 by FCC (Television Digest, Vol. 3:20). Sale to Loomis by WTVJ interests (Mitchell Wolfson) approved April 2, 1958 (Vol. 14:10, 14). Previous sale to WTVJ interests by founding Gerald A. Bartell family approved July 25, 1957 (Vol. 13:26, 30). Sale to present owner approved Dec. 23, 1987.

Represented (sales): Blair Television.

Represented (legal): Wiley, Rein & Fielding.

Personnel:

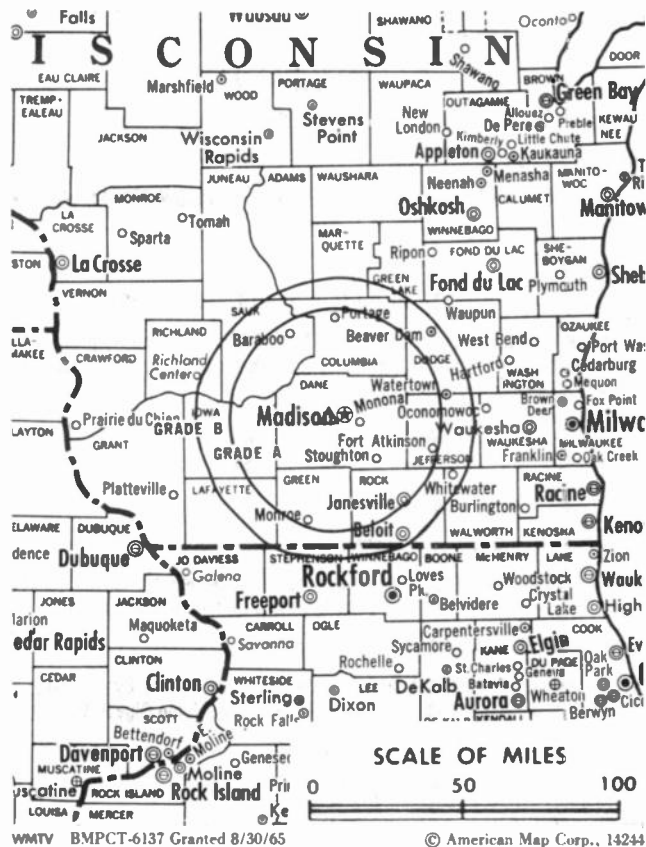
VICKIE STREET, president & general manager.
BRUCE PFEIFFER, local sales manager.
BRYAN BROSAMLE, news director.
DAVID GERISCH, chief engineer & operations manager.
DAN SMITH, promotion director.
DOUG PETERSON, creative services director.
JEAN BUEGE, business manager.

Highest 30 Sec. Rate: \$1200.

City of License: Madison. ADI: Madison. Rank: 90.

Total Households: ©MSI Consumer Market Data as of 1/1/90. TV Homes, TV% and Circulation ©1990 Arbitron. County coverage based on Arbitron study.

Net Weekly Circulation	State County	Total Households	TV Households	%
50% & Over	WISCONSIN			
	Columbia	18,100	17,800	98
	Dane	142,000	139,200	98
	Green	12,300	12,100	98
	Iowa	7,800	7,600	97
	Lafayette	6,200	6,100	98
	Marquette	5,700	5,500	96
	Richland	6,600	6,400	97
	Rock	51,900	51,300	99
	Sauk	18,000	17,600	98



Net Weekly Circulation	State County	Total Households	TV Households	%
Between 25-49%	WISCONSIN			
	Dodge	26,900	26,400	98
	Grant	17,900	17,400	97
	Jefferson	25,100	24,800	99
	Juneau	8,700	8,400	97
Between 5-24%	ILLINOIS			
	Stephenson	19,500	19,200	98
	WISCONSIN			
	Adams	5,200	5,000	96
	Crawford	6,100	6,000	98
	Green Lake	7,500	7,400	99
	Vernon	10,200	10,000	98
	Walworth	27,800	27,400	99
Washington	31,700	31,400	99	
Totals		455,200	447,000	98
Net Weekly Circulation (1990)			253,700	
Average Daily Circulation (1990)			136,000	

**Need Broadcast TV or Cable TV Mail Labels
From the Factbook?**

Call Information Marketing Services
703-821-8130

Wisconsin—Milwaukee

WCGV-TV

Ch. 24

Network Service: Fox.

Licensee: HR Broadcasting Corp. of Milwaukee Inc., 5445 N. 27th St., Milwaukee, WI 53209.

Studio: 5445 N. 27th St., Milwaukee, WI 53209.

Telephone: 414-527-2424. TWX: 910-262-3019. Fax: 414-527-5560.

Technical Facilities: Channel No. 24 (530-536 MHz). Authorized power: 3000-kw max. visual, 300-kw max. aural. Antenna: 1028-ft. above av. terrain, 1089-ft. above ground, 1747-ft. above sea level.

Latitude 43° 05' 15"
Longitude 87° 54' 12"

Transmitter: 3950 N. Holton St.

Multichannel TV Sound: Stereo only.

Satellite Earth Stations: Microwave Specialties, 5-meter; Scientific-Atlanta, 4.6-meter; Paracclipse; Scientific-Atlanta, Standard Communications receivers.

Ownership: HR Broadcasting Corp. (Group Owner).

Began Operation: March 19, 1980. Sale to present owner by Byron Lasky, Howard Heckel, et al., approved by FCC July 14, 1986 (Television Digest, Vol. 26:26).

Represented (sales): Katz Independent TV Sales.

Represented (legal): Fisher, Wayland, Cooper & Leader.

Personnel:

ROBERT J. FURLONG, vice president & general manager.

MITCHELL NYE, vice president & general sales manager.

BETTY HERTZ, vice president & program director.

RIK DeGRAVE, local sales manager.

NANCY STEPHENS, national sales manager.

LORI WUCHERER, promotion director.

WALTER WHITE, chief engineer.

SHIRLEY PUTNAM, business manager.

Rates: On request.

City of License: Milwaukee. ADI: Milwaukee. Rank: 28.

Total Households: ©MSI Consumer Market Data as of 1/1/90. TV Homes, TV% and Circulation ©1990 Arbitron. County coverage based on Arbitron study.

Net Weekly Circulation	State County	Total Households	TV Households	%
50% & Over	WISCONSIN			
	Milwaukee	376,000	371,700	99
	Ozaukee	25,600	25,300	99
	Racine	64,800	64,300	99
	Sheboygan	38,500	38,100	99



WCGV-TV BMPCT-7528 Granted 10/11/74

© American Map Corp., 14244

Net Weekly Circulation	State County	Total Households	TV Households	%
50% & Over	Walworth	27,800	27,400	99
	Washington	31,700	31,400	99
	Waukesha	102,900	102,000	99
Between 25-49%	WISCONSIN			
	Jefferson	25,100	24,800	99
	Kenosha	44,300	43,800	99
	Portage	20,300	20,000	99
Between 5-24%	ILLINOIS			
	Lake	167,300	166,100	99
	WISCONSIN			
	Dodge	26,900	26,400	98
	Fond Du Lac	32,500	32,000	98
	Marathon	41,400	41,000	99
	Wood	29,600	29,200	99
Totals		1,054,700	1,043,500	99
Net Weekly Circulation (1990)			494,100	
Average Daily Circulation (1990)			203,200	

Wisconsin—Milwaukee

WDJT-TV

Ch. 58

Network Service: None, independent.

Licensee: Weigel Bcstg. Co., Board of Trade Bldg., 141 W. Jackson Blvd., Suite 3200, Chicago, IL 60604.

Studio: 509 W. Wisconsin Ave., Milwaukee, WI 53203.

Telephone: 414-271-5800. Fax: 414-272-1368.

Technical Facilities: Channel No. 58 (734-740 MHz). Authorized power: 2800-kw max. visual. Antenna: 535-ft. above av. terrain, 630-ft. above ground, 1230-ft. above sea level.

Latitude 43° 02' 20"
Longitude 87° 55' 04"

Transmitter: Marc Plaza Hotel, Fifth & Wisconsin Ave., Milwaukee.

Ownership: Weigel Broadcasting Co. (Group Owner).

Began Operation: November 1, 1988.

Represented (legal): Cohn & Marks.

Represented (engineering): Donald S. Wilson.

Personnel:

BILL LEMONDS, general manager.
PETER STRAND, station manager & program director.
GREG GRABER, general sales manager.
GUY AMACHA, promotion director.
ERIC OWENS, chief engineer.

Rates: On request.

City of License: Milwaukee. ADI: Milwaukee. Rank: 28.

Total Households: ©MSI Consumer Market Data as of 1/1/90. TV Homes, TV% and Circulation ©1990 Arbitron. County coverage based on Arbitron study.

Net Weekly Circulation	State County	Total Households	TV Households	%
Between 5-24%	WISCONSIN			
	Milwaukee	376,000	371,700	99
	Ozaukee	25,600	25,300	99



WDJT-TV BPCT-890201KR Granted 7/31/89

© American Map Corp., No. 14244

Net Weekly Circulation	State County	Total Households	TV Households	%
Between 5-24%	Washington	31,700	31,400	99
	Waukesha	102,900	102,000	99
Totals		536,200	530,400	99
Net Weekly Circulation (1990)				57,900
Average Daily Circulation (1990)				18,200

Wisconsin—Milwaukee

WISN-TV

Ch. 12

Network Service: ABC.

Licensee: The Hearst Corp., Box 402, Milwaukee, WI 53201.

Studio: 19th & Wells Sts., Milwaukee, WI 53201.

Mailing Address: Box 402, Milwaukee, WI 53201.

Telephone: 414-342-8812. TWX: 910-262-3417. Fax: 414-342-6490.

Technical Facilities: Channel No. 12 (204-210 MHz). Authorized power: 316-kw visual, 31.6-kw aural. Antenna: 1000-ft. above av. terrain, 1105-ft. above ground, 1735-ft. above sea level.

Latitude 43° 06' 41"

Longitude 87° 55' 38"

Transmitter: 5201 N. Milwaukee River Pkwy.

Multichannel TV Sound: Stereo only.

Satellite Earth Stations: Vertex, 4.5-meter Ku-band; Andrew, 5-meter; Andrew, 4.5-meter; Andrew, 7.3-meter; SatCom, 5.6-meter; Scientific-Atlanta, Avaretek receivers.

AM Affiliate: WISN, 50-kw, 1130 kHz.

FM Affiliate: WLTH, 11.5-kw, 97.3 MHz (No. 247), 910-ft.

News Services: ABC, AP, Conus, Group W Newsfeed, UPI.

Ownership: Hearst Broadcasting (Group Owner).

Began Operation: October 27, 1954 as WTVW; sale to present owners by group headed by L. F. Gran, Paul A. Pratt & Loron Thurwachter approved by FCC March 2, 1955 (Television Digest, Vol. 11:2, 5, 10).

Represented (sales): Blair Television.

Represented (legal): Dempsey & Koplovitz.

Represented (engineering): Quarles & Brady.

Personnel:

HOWARD RITCHIE JR., vice president & general manager.

JOHN STEWART, general sales manager.

LAURA HARGIS, national sales manager.

DEAN MAYTAG, director of broadcast services.

STEPHEN OLSZYK, news director.

GARY SEYMOUR, production manager.

PATRICK BALDWIN, director of promotion.

RANDY PRICE, chief engineer.

RITA HAGEN-ALEMAN, director of community services/public affairs.

Highest 30 Sec. Rate: \$8000.

NETWORK BASE HOURLY RATE: \$1850.

City of License: Milwaukee. ADI: Milwaukee. Rank: 28.

Total Households: ©MSI Consumer Market Data as of 1/1/90. TV Homes, TV% and Circulation ©1990 Arbitron. County coverage based on Arbitron study.



Net Weekly Circulation	State County	Total Households	TV Households	%
50% & Over	WISCONSIN			
	Dodge	26,900	26,400	98
	Jefferson	25,100	24,800	99
	Kenosha	44,300	43,800	99
	Milwaukee	376,000	371,700	99
	Ozaukee	25,600	25,300	99
	Racine	64,800	64,300	99
	Sheboygan	38,500	38,100	99
	Walworth	27,800	27,400	99
Between 25-49%	Washington	31,700	31,400	99
	Waukesha	102,900	102,000	99
	WISCONSIN			
Between 5-24%	Fond Du Lac	32,500	32,000	98
Totals	WISCONSIN			
	Calumet	12,500	12,300	98
	Columbia	18,100	17,800	98
	Green Lake	7,500	7,400	99
	Manitowoc	30,100	29,900	99
Winnebago	53,700	53,200	99	
Totals		918,000	907,800	99
Net Weekly Circulation (1990)				684,500
Average Daily Circulation (1990)				385,000

Wisconsin—Milwaukee

WITI-TV

Ch. 6

Network Service: CBS.

Licensee: Gillett Communications of Milwaukee.

Studio: 9001 N. Green Bay Rd., Milwaukee, WI 53217.

Mailing Address: Box 17600, Milwaukee, WI 53217.

Telephone: 414-355-6666. TWX: 910-262-3425. Telex: 414-355-3263.

Technical Facilities: Channel No. 6 (82-88 MHz). Authorized power: 100-kw visual, 10-kw aural. Antenna: 1000-ft. above av. terrain, 1078-ft. above ground, 1720-ft. above sea level.

Latitude 43° 05' 24"
Longitude 87° 53' 47"

Transmitter: NE corner of Capitol Dr. & Estabrook Pkwy., Shorewood, WI.

Multichannel TV Sound: Stereo only.

Satellite Earth Stations: Scientific-Atlanta, 7-meter; Vertex, 6.2-meter Ku & C-band; Scientific-Atlanta, 4.5-meter Ku-band; M/A-Com, Scientific-Atlanta, Pinzone receivers.

SWG Mobile Dish: BAF, 2.3-meter Ku-band.

News Services: AP, UPI.

Ownership: SCI Television Inc. (Group Owner).

Began Operation: May 21, 1956.

Represented (sales): TeleRep Inc.

Represented (legal): Pepper & Corazzini.

Represented (engineering): Jules Cohen & Associates, P.C.

Personnel:

ANDREW P. POTOS, president & general manager.

RAYMOND H. ENGELHART, director of operations.

MARIA TULLY, general sales manager.

SCOTT STEFFEY, director of creative services.

JILL GEISLER, news director.

DONALD ROERING, chief engineer.

JAMES KURZ, controller.

Rates: On request.

NETWORK BASE HOURLY RATE: \$1838.

City of License: Milwaukee. ADI: Milwaukee. Rank: 28.

Total Households: ©MSI Consumer Market Data as of 1/1/90. TV Homes, TV% and Circulation ©1990 Arbitron. County coverage based on Arbitron study.

Net Weekly Circulation	State County	Total Households	TV Households	%
50% & Over	WISCONSIN			
	Dodge	26,900	26,400	98
	Jefferson	25,100	24,800	99
	Kenosha	44,300	43,800	99



Net Weekly Circulation	State County	Total Households	TV Households	%
50% & Over	WISCONSIN			
	Milwaukee	376,000	371,700	99
	Ozaukee	25,600	25,300	99
	Racine	64,800	64,300	99
	Sheboygan	38,500	38,100	99
	Walworth	27,800	27,400	99
	Washington	31,700	31,400	99
Waukesha	102,900	102,000	99	
Between 25-49%	WISCONSIN			
	Fond Du Lac	32,500	32,000	98
Between 5-24%	ILLINOIS			
	Mcherry	61,100	60,700	99
	WISCONSIN			
	Green Lake	7,500	7,400	99
Manitowoc	30,100	29,900	99	
Totals		894,800	885,200	99
Net Weekly Circulation (1990)			676,300	
Average Daily Circulation (1990)			374,400	

Wisconsin—Milwaukee

WTMJ-TV

Ch. 4

Network Service: NBC.

Licensee: WTMJ Inc., 720 E. Capitol Dr., Milwaukee, WI 53201.

Studio: 720 E. Capitol Dr., Milwaukee, WI 53201.

Telephone: 414-332-9611. **TWX:** 910-262-3141. **Fax:** 414-223-5255.

Technical Facilities: Channel No. 4 (66-72 MHz). Authorized power: 100-kw visual, 10-kw aural. Antenna: 1000-ft. above av. terrain, 1096-ft. above ground, 1728-ft. above sea level.

Latitude 43° 05' 29"
Longitude 87° 54' 07"

Transmitter: 720 E. Capitol Dr.

Multichannel TV Sound: Stereo and separate audio program.

Satellite Earth Stations: Transmit/receive Harris, 5-meter C-band; Andrew, 4.6-meter Ku-band; Andrew, 4.6-meter C-band; Harris, 5-meter Ku-band; M/A-Com, 5-meter C-band; Andrew, Harris, M/A-Com, Scientific-Atlanta receivers.

SNG Mobile Dish: Roscor, 2.8-meter Ku-band.

AM Affiliate: WTMJ, 5-kw, 620 kHz.

FM Affiliate: WKTI, 15.5-kw, 94.5 MHz (No. 233), 910-ft.

News Services: CNN, NBC, NWS, NPS.

Ownership: WTMJ Inc. (Group Owner).

Began Operation: December 3, 1947.

Represented (sales): MMT Sales Inc.

Represented (legal): Hogan & Hartson.

Represented (engineering): Jansky & Bailey.

Personnel:

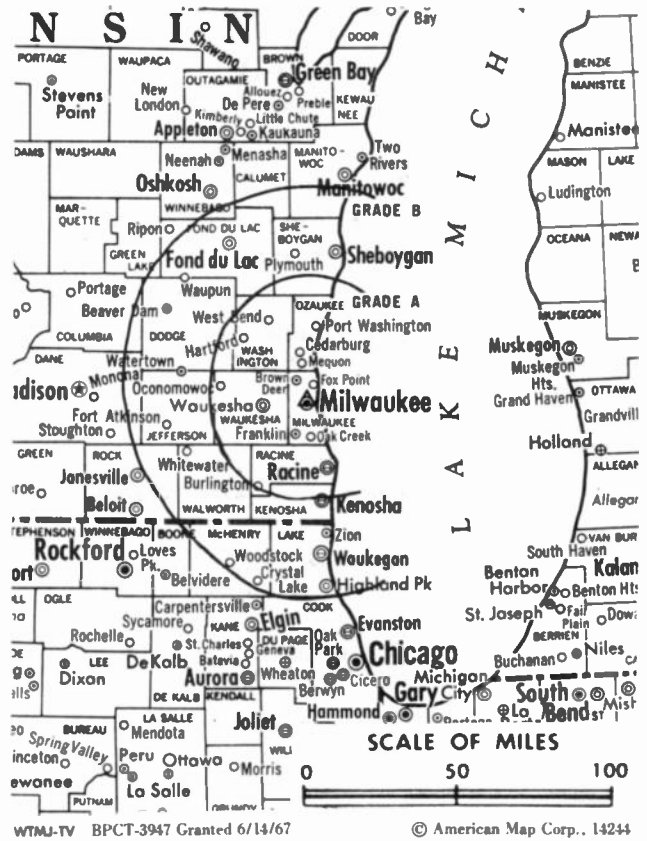
STEVEN SMITH, president.
WAYNE BARNETT, vice president & general manager.
NORB RYAN, general sales manager.
MARK LEGRAND, local sales manager.
MARK STRACHOTA, national sales manager.
GERALD McGRATH, program manager.
TOM MIKKELSEN, director of engineering.
LIA ALCALAY RIGER, promotion director.
TOM LULJAK, news director.
MIKE STUTZ, news manager.
ED HINSHAW, manager of editorial affairs.
MARY ALICE TIERNEY, community affairs manager.
DENNIS MAJEWSKI, production manager.
ROD SYNNE, community relations director.
HANK STODDARD, sports director.
RON KURTIS, business manager.

Highest 30 Sec. Rate: \$4000.

NETWORK BASE HOURLY RATE: \$1850.

City of License: Milwaukee. **ADI:** Milwaukee. **Rank:** 28.

Total Households: ©MSI Consumer Market Data as of 1/1/90. TV Homes, TV% and Circulation ©1990 Arbitron. County coverage based on Arbitron study.



Net Weekly Circulation	State County	Total Households	TV Households	%
50% & Over	WISCONSIN			
	Dodge	26,900	26,400	98
	Jefferson	25,100	24,800	99
	Kenosha	44,300	43,800	99
	Milwaukee	376,000	371,700	99
	Ozaukee	25,600	25,300	99
	Racine	64,800	64,300	99
	Sheboygan	38,500	38,100	99
	Walworth	27,800	27,400	99
	Washington	31,700	31,400	99
Waukesha	102,900	102,000	99	
Between 25-49%	WISCONSIN			
	Fond Du Lac	32,500	32,000	98
Between 5-24%	WISCONSIN			
	Calumet	12,500	12,300	98
	Green Lake	7,500	7,400	99
	Manitowoc	30,100	29,900	99
	Marquette	5,700	5,500	96
	Rock	51,900	51,300	99
Winnebago	53,700	53,200	99	
Totals		957,500	946,800	99
Net Weekly Circulation (1990)				718,200
Average Daily Circulation (1990)				447,300

Wisconsin—Milwaukee

WVCY-TV

Ch. 30

Network Service: None, independent.

Licensee: Wisconsin Voice of Christian Youth, 2712 W. Vliet St., Milwaukee, WI 53208.

Studio: 2712 W. Vliet St., Milwaukee, WI 53208.

Telephone: 414-935-3000. Fax: 414-935-3015.

Technical Facilities: Channel No. 30 (566-572 MHz). Authorized power: 1070-kw max. & 550-kw horizontal visual, 107-kw max. & 55-kw horizontal aural. Antenna: 960-ft. above av. terrain, 1089-ft. above ground, 1747-ft. above sea level.

Latitude 43° 05' 15"

Longitude 87° 54' 12"

Transmitter: 3950 N. Holton St.

Satellite Earth Stations: ChannelMaster, 3-meter C-band; Kaultronics, 4-meter C-band.

News Service: CNN.

Ownership: Wisconsin Voice of Christian Youth Inc. (Group Owner).

Began Operation: January 1, 1983.

Represented (legal): Wiley, Rein & Fielding.

Personnel:

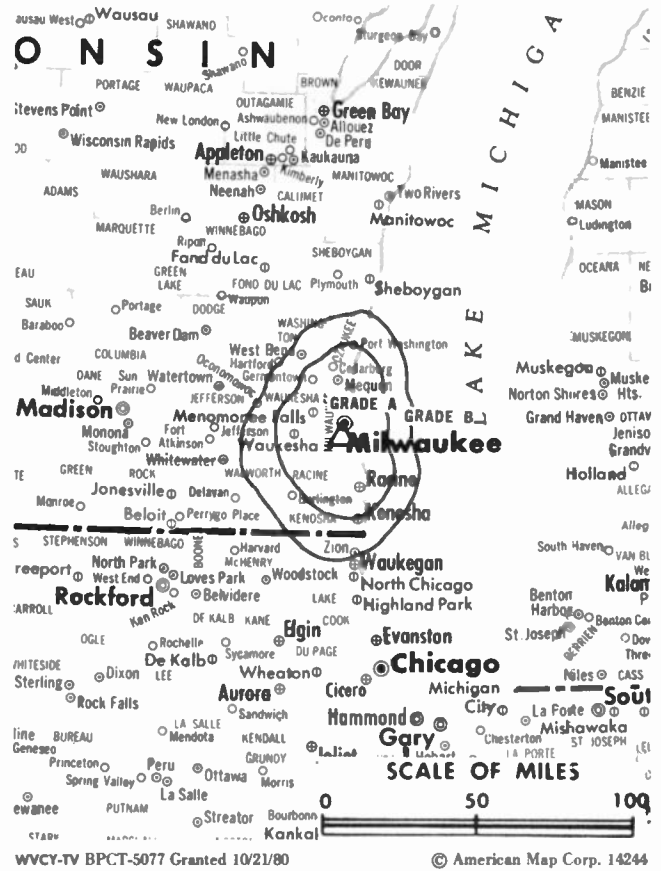
VIC ELIASON, general manager.

GARY PIEDOT, chief engineer.

JIM SCHNEIDER, program director.

TOM SANDER, promotion director.

Rates: On request.



Arbitron Data: Not available.

City of License: Milwaukee. ADI: Milwaukee. Rank: 28.

Wisconsin—Milwaukee

WVTV
Ch. 18

Network Service: None, Independent.

Licensee: Gaylord Broadcasting Co., Box 1818, Milwaukee, WI 53201-1818.

Studio: 4041 N. 35th St., Milwaukee, WI 53201.

Telephone: 414-442-7050. TWX: 910-262-3466. Fax: 414-874-1899.

Technical Facilities: Channel No. 18 (494-500 MHz). Authorized power: 5000-kw max. visual, 500-kw max. aural. Antenna: 1008-ft. above av. terrain, 1101-ft. above ground, 1732-ft. above sea level.

Latitude 43° 05' 48"
Longitude 87° 54' 19"

Transmitter: 0.5-mi. N of E. Capitol Dr. on N. Humboldt Ave., Milwaukee.

Multichannel TV Sound: Stereo only.

Satellite Earth Stations: Comtech, 4.6-meter Ku-band; Comtech, 5-meter C-band; Scientific-Atlanta, 7-meter C-band; M/A-Com, Microwave Assoc., Pinzone, Scientific-Atlanta, Standard Agile Omni receivers.

News Service: AP.

Ownership: Gaylord Broadcasting Co. (Group Owner).

Began Operation: July 20, 1959. Sale to present owner by Harold & Bernard Sampson approved by FCC March 24, 1966 (Television Digest, Vol. 5:45; 6:13). Previous sale of 51% by Gene Posner to Harold & Bernard Sampson approved Aug. 9, 1962 (Vol. 2:26).

Represented (sales): Petry Television Inc.

Represented (legal): Reed, Smith, Shaw & McClay.

Personnel:

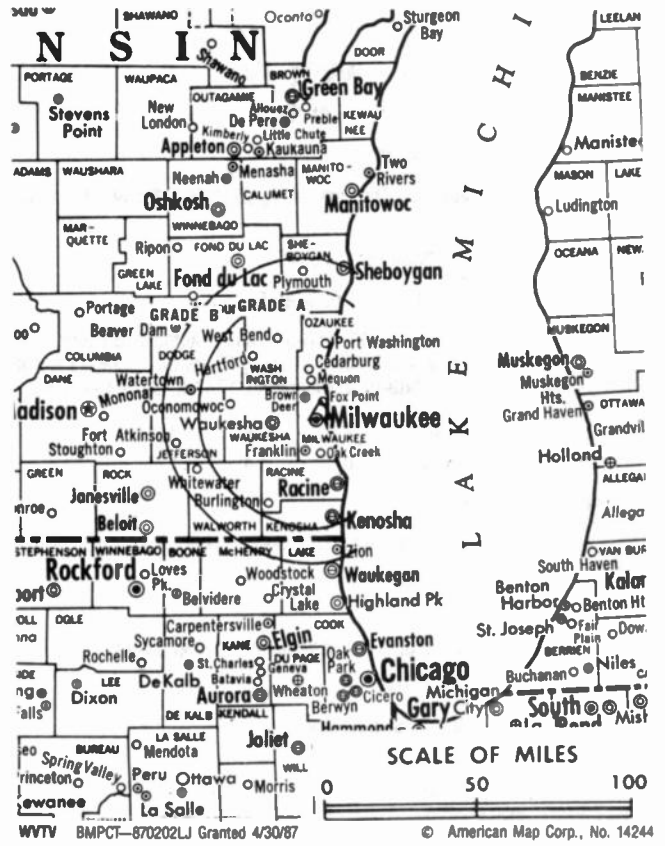
MICHAEL SCHUCH, vice president & general manager.
STEVE KOLB, general sales manager.
DEANNE HAVILAND, national sales manager.
ALISON GRAF, business manager.
BYRON KING, program director.
JOHN KALPUS, chief engineer.
LIZ TALBOT, news director.
MARK KODOROWSKI, promotion director.
JIM HALL, director of engineering & production.

Rates: On request.

City of License: Milwaukee. ADI: Milwaukee. Rank: 28.

Total Households: ©MSI Consumer Market Data as of 1/1/90. TV Homes, TV% and Circulation ©1990 Arbitron. County coverage based on Arbitron study.

Net Weekly Circulation	State County	Total Households	TV Households	%
50% & Over	WISCONSIN			
	Milwaukee	376,000	371,700	99
	Ozaukee	25,600	25,300	99
	Racine	64,800	64,300	99
	Sheboygan	38,500	38,100	99



Net Weekly Circulation	State County	Total Households	TV Households	%
50% & Over	Washington	31,700	31,400	99
	Waukesha	102,900	102,000	99
Between 25-49%	WISCONSIN			
	Dodge	26,900	26,400	98
	Fond Du Lac	32,500	32,000	98
	Jefferson	25,100	24,800	99
	Kenosha	44,300	43,800	99
Walworth	27,800	27,400	99	
Between 5-24%	ILLINOIS			
	Mcherry	61,100	60,700	99
	WISCONSIN			
	Calumet	12,500	12,300	98
	Columbia	18,100	17,800	98
	Green Lake	7,500	7,400	99
	Marquette	5,700	5,500	96
	Rock	51,900	51,300	99
	Sauk	18,000	17,600	98
	Winnebago	53,700	53,200	99
Totals		1,024,600	1,013,000	99
Net Weekly Circulation (1990)			497,400	
Average Daily Circulation (1990)			196,000	

Wisconsin—Racine

WJJA

Ch. 49

Network Service: None, independent.

Licensee: TV 49 Inc., 4311 Oakwood Rd., Oak Creek, WI 53154.

Studio: 4311 E. Oakwood Rd., Oak Creek, WI 53154.

Mailing Address: Box 92, Oak Creek, WI 53154.

Telephone: 414-461-3118.

Technical Facilities: Channel No. 49 (680-686 MHz). Authorized power: 2670-kw max visual. Antenna: 469-ft. above av. terrain, 413-ft. above ground, 1112-ft. above sea level.

Latitude	42°	51'	18"
Longitude	87°	50'	41"

Transmitter: 4401 E. Oakwood Rd., Milwaukee County.

Ownership: Racine Telecasting Co.

Began Operation: January 27, 1990.

Represented (legal): Arter & Hadden.

Represented (engineering): Lyle R. Evans (Green Bay, WI).

Personnel:

LEON DOLNICK, general manager.

MIKE AUDELMAN, chief engineer.

Rates: On request.

Arbitron Data: Not available.



City of license: Racine. ADI: Milwaukee. Rank: 28.

Wisconsin—Suring

WSCO
Ch. 14

Network Service: None, independent.

Licensee: Wisconsin Voice of Christian Youth, 3434 W. Kilbourn Ave., Milwaukee, WI 53208.

Studio: Hwy. 32 West, Box 414, Suring, WI 54174.

Telephone: 414-842-4014.

Technical Facilities: Channel No. 14 (470-476 MHz). Authorized power: 20-kw visual, 2-kw aural. Antenna: 622-ft. above av. terrain, 557-ft. above ground, 1497-ft. above sea level.

Latitude 44° 59' 30"
Longitude 88° 23' 55"

Transmitter: On Hwy. 32, 1.7-mi. NW of Suring.

Ownership: Wisconsin Voice of Christian Youth Inc. (Group Owner).

Began Operation: February 22, 1984. Left air July 28, 1987 due to extensive damage to transmitter. Resumed operation Dec. 27, 1988.

Represented (engineering): Lyle R. Evans.

Personnel:

- VIC ELIASON, general manager.
- JANET MOEDE, operations manager.
- GARY PIEDOT, chief engineer.
- JIM SCHNEIDER, news & program director.

Rates: On request.

City of License: Suring. ADI: Green Bay-Appleton. Rank: 67.

Total Households: ©MSI Consumer Market Data as of 1/1/90. TV Homes, TV% and Circulation ©1990 Arbitron. County coverage based on Arbitron study.



Net Weekly Circulation	State County	Total Households	TV Households	%
Between 5-24%	WISCONSIN Menominee	1,000	900	95
Totals		1,000	900	90
Not Weekly Circulation (1990)			700	
Average Daily Circulation (1990)			400	

Wisconsin—Wausau-Rhineland

WJFW-TV Ch. 12

Network Service: NBC.

Licensee: Northland TV Inc., Box 858, Rhineland, WI 54501.

Studio: S. Oneida Ave., Rhineland, WI 54501.

Telephone: 715-369-4700.

Technical Facilities: Channel No. 12 (204-210 MHz). Authorized power: 316-kw visual, 57.6-kw aural. Antenna: 1662-ft. above av. terrain, 1679-ft. above ground, 3323-ft. above sea level.

Latitude 45° 40' 02"
Longitude 89° 12' 27"

Transmitter: County Hwy. C at Starks.

Satellite Earth Stations: 3 in operation; Channel Master, Harris receivers.

News Services: NBC, UPI.

Ownership: Seaway Communications Inc. (Group Owner).

Began Operation: October 20, 1966. Left air Nov. 17, 1968 following destruction of transmitter by plane crash. Resumed operation Sept. 10, 1969 (Television Digest, Vol. 9:37). Distress sale to present minority-owned company by Avin E. O'Konski approved by FCC April 20, 1979 (Vol. 19:16).

Represented (sales): Settel Inc.

Represented (legal): Mullin, Rhyne, Emmons & Topel, P.C.

Personnel:

MARIE PLATTETER, general manager.

CHRIS OATMAN, news director.

JULIE SWAN, traffic director.

BRIAN HENNING, chief engineer.

Highest 30 Sec. Rate: \$400.

NETWORK BASE HOURLY RATE: \$275.

City of License: Rhineland. ADI: Wausau-Rhineland. Rank: 130.

Total Households: ©MSI Consumer Market Data as of 1/1/90. TV Homes, TV% and Circulation ©1990 Arbitron. County coverage based on Arbitron study.

Net Weekly Circulation	State County	Total Households	TV Households	%
50% & Over	MICHIGAN			
	Iron	5,800	5,700	98
	Ontonagon	3,500	3,400	97
	WISCONSIN			
	Florence	1,400	1,400	100
	Forest	3,400	3,300	97
	Iron	2,700	2,700	100
	Lincoln	11,200	11,100	99
Marathon	41,400	41,000	99	



Net Weekly Circulation	State County	Total Households	TV Households	%
50% & Over	Oneida	13,100	12,800	98
	Price	6,400	6,200	97
	Vilas	7,600	7,400	97
Between 25-49%	MICHIGAN			
	Dickinson	10,700	10,600	99
	Gogebic	7,500	7,300	97
Between 5-24%	WISCONSIN			
	Langlade	7,600	7,500	99
Between 5-24%	MICHIGAN			
	Baraga	3,000	2,900	97
	WISCONSIN			
	Ashland	6,400	6,300	98
	Marinette	16,200	16,000	99
	Shawano	14,400	14,200	99
Taylor	6,600	6,500	98	
Totals		168,900	166,300	98
Net Weekly Circulation (1990)				84,500
Average Daily Circulation (1990)				44,100

Wisconsin—Wausau

WAOW-TV

Ch. 9

Network Service: ABC.

Licensee: Tak-WGRZ Inc., 1577 Spring Hill Rd., Suite 500, Vienna, VA 22180.

Studio: 1908 Grand Ave., Wausau, WI 54401.

Telephone: 715-842-2251. TWX: 510-601-0101. Fax: 715-848-0195.

Technical Facilities: Channel No. 9 (186-192 MHz). Authorized power: 316-kw visual, 63-kw aural. Antenna: 1210-ft. above av. terrain, 647-ft. above ground, 2549-ft. above sea level.

Latitude 44° 55' 14.30"
Longitude 89° 41' 30.60"

Transmitter: Rib Mountain.

Satellite Earth Station: United Satellite Systems, 5-meter; United Satellite Systems receivers.

News Services: AP, CNN.

Ownership: Tak Communications Inc. (Group Owner).

Began Operation: May 7, 1965. Sale to present owner by Liberty Broadcasting approved by FCC Jan. 7, 1985 (Television Digest, Vol. 24:43).

Represented (sales): Katz Television.

Represented (legal): Dow, Lohnes & Albertson.

Personnel:

LAURIN JORSTAD, general manager.

JIM GRAHAM, station manager.

MARSHALL PORTER, local & national sales manager.

SHARON REYER, promotion director.

BRUCE STEIN, news director.

RUSS CRASS, chief engineer.

Highest 30 Sec. Rate: \$350.

NETWORK BASE HOURLY RATE: \$450.

City of License: Wausau. ADI: Wausau-Rhineland. Rank: 130.

Total Households: ©MSI Consumer Market Data as of 1/1/90. TV Homes, TV% and Circulation ©1990 Arbitron. County coverage based on Arbitron study.

Net Weekly Circulation	State County	Total Households	TV Households	%
50% & Over	WISCONSIN			
	Adams	5,200	5,000	96
	Clark	12,200	11,800	97
	Forest	3,400	3,300	97
	Langlade	7,600	7,500	99
	Lincoln	11,200	11,100	99
	Marathon	41,400	41,000	99
	Oneida	13,100	12,800	98
	Portage	20,300	20,000	99
	Price	6,400	6,200	97



WAOW-TV BPCT-4608 Granted 2/26/75

© American Map Corp., 14244

Net Weekly Circulation	State County	Total Households	TV Households	%
50% & Over	Taylor	6,600	6,500	98
	Vilas	7,600	7,400	97
	Wood	29,600	29,200	99
Between 25-49%	WISCONSIN			
	Juneau	8,700	8,400	97
	Menominee	1,000	900	95
	Shawano	14,400	14,200	99
	Waupaca	16,800	16,600	99
Between 5-24%	WISCONSIN			
	Ashland	6,400	6,300	98
	Eau Claire	32,000	31,500	98
	Iron	2,700	2,700	100
	Jackson	6,500	6,300	97
	Monroe	13,700	13,400	98
	Rusk	5,800	5,700	97
Waushara	8,500	8,300	98	
Totals		281,100	276,100	98
Net Weekly Circulation (1990)			166,500	
Average Daily Circulation (1990)			107,200	

Wisconsin—Wausau

WSAW-TV Ch. 7

Network Service: CBS.

Licensee: Adams TV of Wausau Inc., Box 8088, Wausau, WI 54402.

Studio: 1114 Grand Ave., Wausau, WI 54401.

Telephone: 715-845-4211. Fax: 715-845-2649.

Technical Facilities: Channel No. 7 (174-180 MHz). Authorized power: 316-kw visual, 63.2-kw aural. Antenna: 1209-ft. above av. terrain, 645-ft. above ground, 2547-ft. above sea level.

Latitude 44° 55' 14.30"
Longitude 89° 41' 30.60"

Transmitter: Rib Mountain.

Satellite Earth Stations: Scientific-Atlanta, 7-meter C-band; Comtech, 5-meter C-band; Scientific-Atlanta, 4.6-meter C-band; Vertex, 4.6-meter Ku-band; RCA, Scientific-Atlanta, M/A-Corn receivers.

News Services: AP, CBS, CNN, UPI.

Ownership: Adams Communications (Group Owner).

Began Operation: October 24, 1954. Sale by Forward Communications Corp. approved by FCC August 16, 1984 (Television Digest, Vol. 23:44). Sale to present owner approved Dec. 23, 1987.

Represented (sales): Blair Television.

Personnel:

JOHN D. DUDLEY, executive vice president & general manager.

DONALD COCHART, vice president, operations.

MARK ZELICH, vice president, news & sports director.

MIKE RUESCH, vice president, business manager.

SHIRLEY A. BICKFORD, executive assistant to the president.

CHRIS J. EIGENBERGER, general sales manager.

JOE KAMENICK, chief engineer.

Highest One Hour Rate: \$1400.

Highest 30 Sec. Rate: \$540.

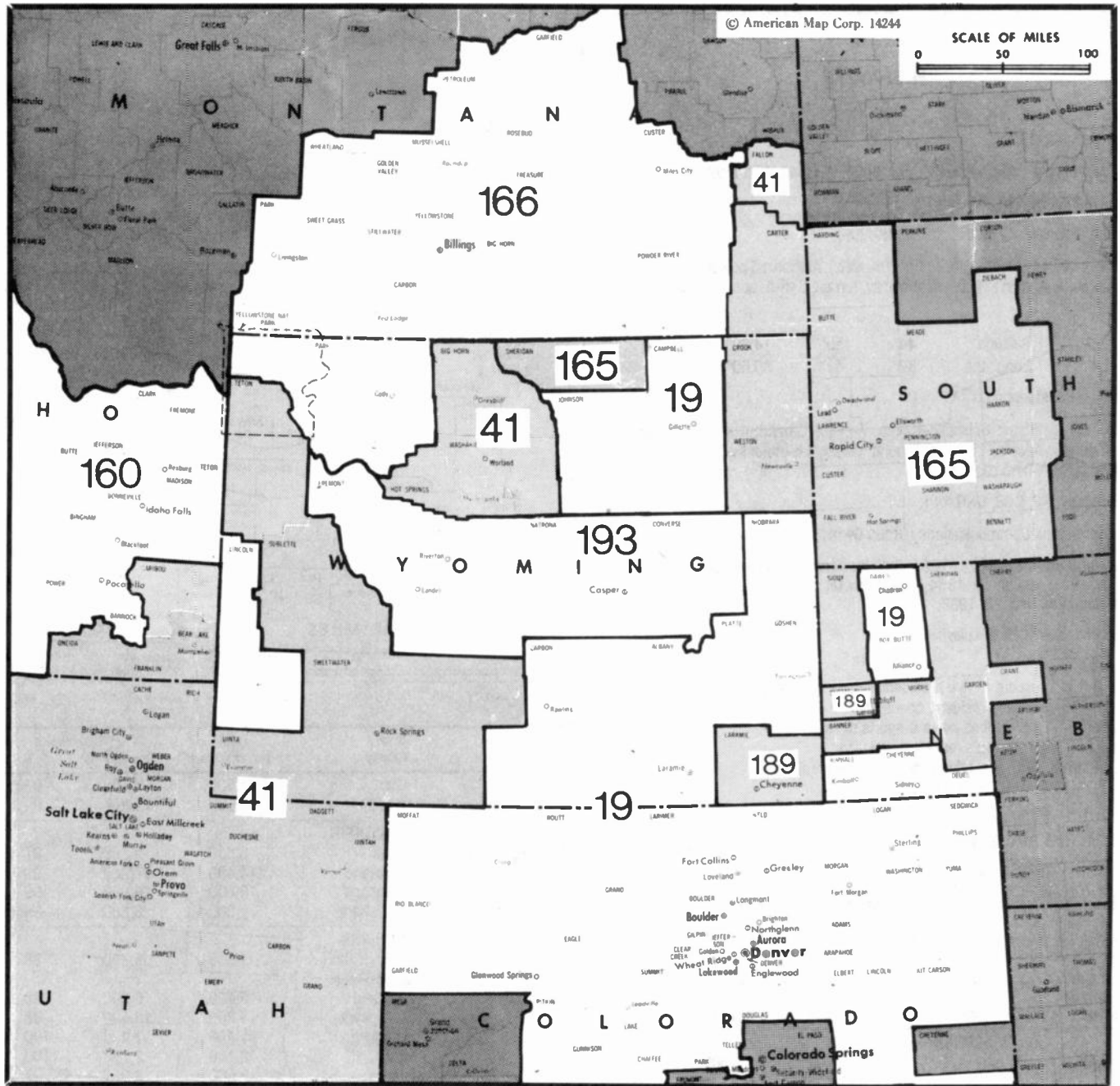
City of License: Wausau. ADI: Wausau-Rhineland. Rank: 130.

Total Households: ©MSI Consumer Market Data as of 1/1/90. TV Homes, TV% and Circulation ©1990 Arbitron. County coverage based on Arbitron study.

Net Weekly Circulation	State County	Total Households	TV Households	%
50% & Over	WISCONSIN			
	Adams	5,200	5,000	96
	Clark	12,200	11,800	97
	Forest	3,400	3,300	97
	Langlade	7,600	7,500	99
	Lincoln	11,200	11,100	99
	Marathon	41,400	41,000	99
	Oneida	13,100	12,800	98
	Portage	20,300	20,000	99
	Price	6,400	6,200	97
	Taylor	6,600	6,500	98



Net Weekly Circulation	State County	Total Households	TV Households	%
50% & Over	Vilas	7,600	7,400	97
	Wood	29,600	29,200	99
Between 25-49%	WISCONSIN			
	Rusk	5,800	5,700	97
	Shawano	14,400	14,200	99
	Waupaca	16,800	16,600	99
Between 5-24%	WISCONSIN			
	Waushara	8,500	8,300	98
	MICHIGAN			
	Iron	5,800	5,700	98
	WISCONSIN			
	Ashland	6,400	6,300	98
	Chippewa	19,200	18,900	98
	Florence	1,400	1,400	100
	Iron	2,700	2,700	100
	Jackson	6,500	6,300	97
Juneau	8,700	8,400	97	
Marquette	5,700	5,500	96	
Menominee	1,000	900	95	
Monroe	13,700	13,400	98	
Sawyer	5,700	5,500	96	
Totals		286,900	281,600	98
Net Weekly Circulation (1990)				171,500
Average Daily Circulation (1990)				116,800



Market	Arbitron A01 TV Households	Rank	Market Area Commercial TV Stations
Denver, CO	1,047,400	19	KCNC-TV (4), KDVR (31), KMGH-TV (7), KREG-TV (3), KSBS-TV (24), KTVD (20), KUBD (59), KUSA-TV (9), KWGN-TV (2), KWHD (53)
Salt Lake City, UT	598,200	41	KCCZ (4), KOOG-TV (30), KSL-TV (5), KSTU (13), KTVX (4), KUTV (2), KXIV (14)
Idaho Falls-Pocatello, ID	101,600	160	KIDK (3), KIFI-TV (8), KPVI (6)
Rapid City, SD	86,400	165	KCLO-TV (15), KEVN-TV (7), KHSD-TV (11), KIVV-TV (5), KOTA-TV (3), KSGW-TV (12)
Billings-Hardin, MT	85,000	166	KOUS-TV (4), KTVO (2), KULR-TV (8), KVUS-TV (3)
Cheyenne, WY-Scottsbluff, NE-Sterling, CO	44,400	189	KDUH-TV (4), KGWN-TV (5), KKTU (33), KSTF (10), KTVS (3)
Casper-Riverton, WY	42,000	193	KGWC-TV (14), KGWL-TV (5), KGWR-TV (13), KTWO-TV (2)

State Cross Reference List
Communities that receive programs of stations that are located elsewhere.

KGWL-TV, Riverton	See Lander, WY
-------------------	----------------

Wyoming Station Totals as of October 1, 1990

	VHF	UHF	TOTAL
Commercial Television Stations	5	3	8
Educational Television Stations	1	0	1
	6	3	9

Wyoming—Casper

KFNB

Ch. 20

Network Service: ABC.

Grantee: Mark Nalbhone, Receiver, 2332 Breck, Casper, WY 82601.

Studio: 7075 Salt Creek Rd., Box 1, Casper, WY 82601.

Telephones: 307-577-5923; 307-577-5928.

Technical Facilities: Channel No. 20 (506-512 MHz). Authorized power: 68-kw max. visual, 6.8-kw max. aural. Antenna: 1744-ft. above av. terrain, 150-ft. above ground, 8170-ft. above sea level.

Latitude 42° 44' 37"
Longitude 106° 18' 26"

Holds CP for change to 1557-kw max. visual, 155-kw max. aural, 1750-ft. above av. terrain, 150-ft. above ground, 8190-ft. above sea level, lat. 42° 44' 37", long. 106° 18' 31", transmitter Casper Mountain. BPCT-860523KF.

Transmitter: Casper Mountain, 8-mi. SSW of Casper.

Satellite Earth Stations: In operation.

Ownership: Mark Nalbhone, Receiver.

Began Operation: November 1, 1984. Left air April 25, 1989; later resumed operation.

Represented (sales): Adarr Young Inc.

Represented (legal): Cordon & Kelly.

Represented (engineering): Arthur K. Peters Consulting Engineers.

Personnel:

MARK NALBONE, general manager.

TODD SENTER, national sales manager.

CHARLES VICK, chief engineer.

GREG MULVIHILL, program director.

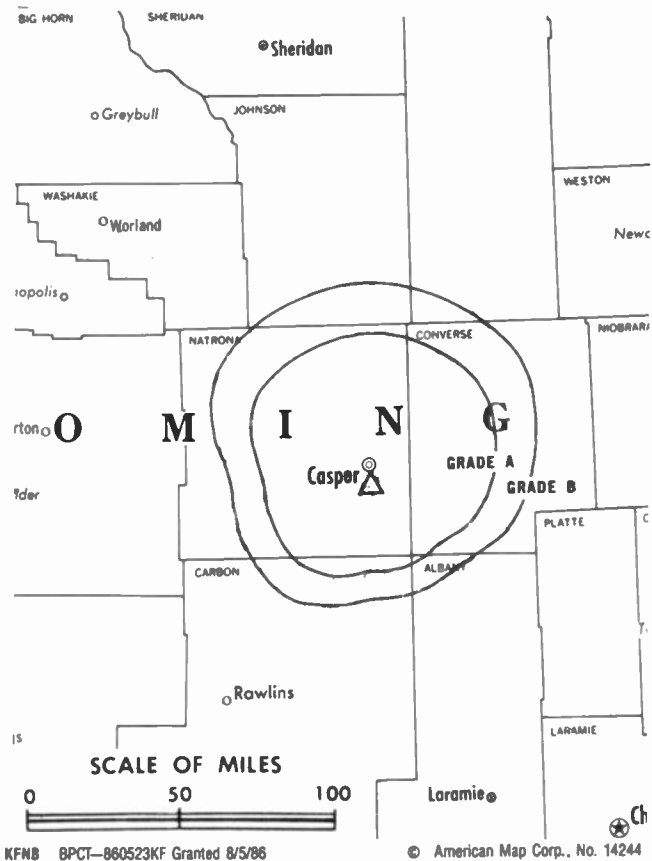
DEO CARMICHAEL, promotion director.

GREG FLADAGER, production manager.

Highest 30 Sec. Rate: \$225.

City of License: Casper. **ADI:** Casper-Riverton. **Rank:** 193.

Total Households: ©MSI Consumer Market Data as of 1/1/90. TV Homes, TV% and Circulation ©1990 Arbitron. County coverage based on Arbitron study.



Net Weekly Circulation	State County	Total Households	TV Households	%
WYOMING				
Between 5-24%	Natrona	26,400	25,900	98
Totals		26,400	25,900	98
Net Weekly Circulation (1990)			4,100	
Average Daily Circulation (1990)			1,800	

Wyoming—Casper

KGWC-TV

Ch. 14

(Operates satellites KGWL-TV, Lander & KGWR-TV, Rock Springs, WY)

Network Service: CBS.

Licensee: Stauffer Communications Inc., Box 119, Topeka, KS 66601.

Studio: 304 N. Center St., Casper, WY 82601.

Telephone: 307-234-1111. Fax: 307-234-2835.

Technical Facilities: Channel No. 14 (470-476 MHz). Authorized power: 1380-kw max. & 759-kw horizontal visual, 140-kw max. & 79.4-kw horizontal aural. Antenna: 1880-ft. above av. terrain, 235-ft. above ground, 8255-ft. above sea level.

Latitude 42° 44' 26"
Longitude 106° 21' 34"

Transmitter: R79W, T32N, Section 18, Natrona County.

Satellite Earth Stations: Magnatech, 5-meter C-band; AEL, 4-meter Ku-band; Magnatech, 3-meter C-band; M/A-Com, Microdyne receivers.

News Services: AP, CBS.

Ownership: Stauffer Communications Inc. (Group Owner).

Began Operation: August 12, 1980. Sale to present owner by Rocky Mountain Communications Network approved by FCC August 25, 1986 (Television Digest, Vol. 26:23).

Represented (sales): Katz Television.

Represented (legal): Dow, Lohnes & Albertson.

Personnel:

CARL OCCHIPINTI, general manager.

ALAN NICKSIC, station manager.

TIM SWANSON, general sales manager.

NIMI McCONIGLEY, news director.

JEREMY PATEY, program director.

STEVE BROOMELL, chief engineer.

Highest 30 Sec. Rate: \$300.

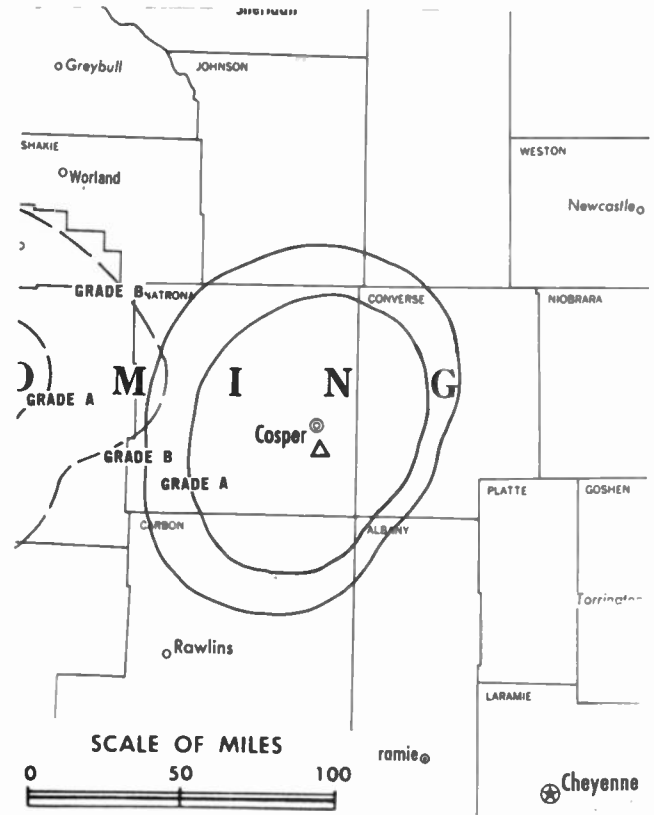
NETWORK BASE HOURLY RATE: \$375.

Arbitron Data: Figures include satellites KWGL-TV, Lander & KGWR-TV, Rock Springs, WY.

City of License: Casper. ADI: Casper-Riverton. Rank: 193.

Total Households: ©MSI Consumer Market Data as of 1/1/90. TV Homes, TV% and Circulation ©1990 Arbitron. County coverage based on Arbitron study.

Net Weekly Circulation	State County	Total Households	TV Households	%
50% & Over	WYOMING			
	Converse	4,700	4,500	96
	Fremont	12,500	12,200	98



KGWC-TV BMPCT-800519KH Granted 6/27/80

© American Map Corp., No. 14244

Net Weekly Circulation	State County	Total Households	TV Households	%
50% & Over	Johnson	2,600	2,500	96
	Natrona	26,400	25,900	98
	Washakie	3,500	3,400	97
	Weston	2,800	2,700	96
WYOMING				
Between 25-49%	Campbell	12,000	11,400	95
	Sweetwater	15,900	15,300	96
WYOMING				
Between 5-24%	Carbon	6,600	6,300	95
	Crook	2,300	2,200	96
	Hot Springs	2,200	2,100	95
	Park	9,300	8,900	96
Totals		100,800	97,400	97
Net Weekly Circulation (1990)			47,600	
Average Daily Circulation (1990)			22,000	

Wyoming—Casper

KTWO-TV

Ch. 2

(Operates satellite KKTU, Cheyenne, WY)

Network Service: NBC.

Licensee: KTWO Corp., 212 E. Liberty St., Wooster, OH 44691.

Studio: 4200 E. 2nd St., Casper, WY 82609.

Telephone: 307-237-3711. TWX: 910-949-4462. Fax: 307-234-9866.

Technical Facilities: Channel No. 2 (54-60 MHz). Authorized power: 100-kw visual, 22-kw aural. Antenna: 2000-ft. above av. terrain, 375-ft. above ground, 8485-ft. above sea level.

Latitude 42° 44' 03"
Longitude 106° 20' 00"

Transmitter: 8-mi. S of Casper.

Satellite Earth Stations: 6.1-meter; 4.5-meter; 3.5-meter.

News Service: AP.

Ownership: Wooster Republican Printing Co. (Group Owner).

Began Operation: March 8, 1957. Sale of station by Harriscope Bcstg. Corp. to present owner approved by FCC Dec. 12, 1986 (Television Digest, Vol. 26:45).

Represented (sales): Blair Television.

Represented (legal): Baker & Hostetler.

Represented (engineering): Hammett & Edison Inc.

Personnel:

MICHELLE FERGUSON, general manager.

BRUCE CUMMINGS, local sales manager.

DEBBIE HALES-McLEMORE, national sales manager.

WES STURR, news director.

DAVE BORINO, program director.

LINDA MAKINEN, business manager.

JANE BARRY, promotion director.

KRIS ANDERSON, director of engineering.

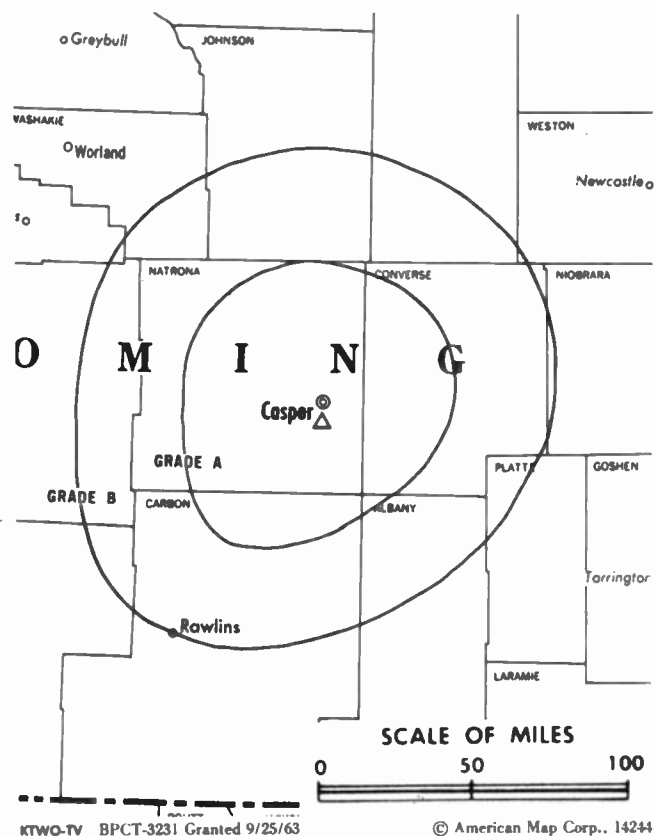
Highest 30 Sec. Rate: \$425.

Arbitron Data: Includes KKTU, Cheyenne, WY.

City of License: Casper. ADI: Casper-Riverton. Rank: 193.

Total Households: ©NSI Consumer Market Data as of 1/1/90. TV Homes, TV% and Circulation ©1990 Arbitron. County coverage based on Arbitron study.

Net Weekly Circulation	State County	Total Households	TV Households	%
50% & Over	WYOMING			
	Big Horn	4,500	4,300	96
	Campbell	12,000	11,400	95
	Carbon	6,600	6,300	95
	Converse	4,700	4,500	96
	Freemont	12,500	12,200	98
	Hol Springs	2,200	2,100	95
Johnson	2,600	2,500	96	



Net Weekly Circulation	State County	Total Households	TV Households	%
50% & Over	Lincoln	5,600	5,300	95
	Natrona	26,400	25,900	98
	Niobrara	1,200	1,200	100
	Park	9,300	8,900	96
	Platte	4,200	4,000	95
	Sheridan	10,300	9,800	95
	Sublette	2,200	2,100	95
	Washakie	3,500	3,400	97
	Weston	2,800	2,700	96
	WYOMING			
Between 25-49%	Albany	12,200	11,700	96
	Laramie	29,900	29,400	98
	Sweetwater	15,900	15,300	96
	Uinta	7,100	6,900	97
WYOMING				
Between 5-24%	Crook	2,300	2,200	96
	Goshen	5,200	5,100	98
	Teton	5,300	5,100	96
	Totals		188,500	182,300
Net Weekly Circulation (1990)			108,800	
Average Daily Circulation (1990)			57,800	

Wyoming—Cheyenne

KGWN-TV

Ch. 5

(Operates satellites KSTF, Scottsbluff, NE & KTVS, Sterling, CO)

Network Service: CBS, ABC.

Licensee: Stauffer Communications Inc., 2923 E. Lincolnway, Cheyenne, WY 82001.

Studio: 2923 E. Lincolnway, Cheyenne, WY 82001.

Telephone: 307-634-7755. TWX: 910-949-4067. Fax: 307-637-8604.

Technical Facilities: Channel No. 5 (76-82 MHz). Authorized power: 100-kw visual, 10-kw aural. Antenna: 620-ft. above av. terrain, 483-ft. above ground, 7260-ft. above sea level.

Latitude 41° 06' 03"
Longitude 105° 00' 16"

Transmitter: Borie, WY, 10.2-mi. WSW of Cheyenne.

Satellite Earth Stations: Scientific-Atlanta, 7-meter; Scientific-Atlanta, 3.5-meter; RCA, Scientific-Atlanta receivers.

News Service: AP.

Ownership: Stauffer Communications Inc. (Group Owner).

Began Operation: March 22, 1954. Sale to Lamb Enterprises by Frontier Bcstg. Co. (McCraken) approved by FCC July 6, 1972 (Television Digest, Vol. 11:47; 12:28). Sale to Burke Bcstg. approved Oct. 14, 1983. Sale to present owner approved July 8, 1986 (Vol. 26:13).

Represented (sales): Katz Television.

Represented (legal): Dow, Lohnes & Albertson.

Personnel:

CARL J. OCCHIPINTI, general manager.

DUSTY THEIN, general sales manager.

BARBARA PARENTI, program director.

BRIAN OLSON, news director.

STEVE VANCOURT, promotion director.

TONY SCHAEFER, chief engineer.

BERT GRANT, business manager.

Highest 30 Sec. Rate: \$550.

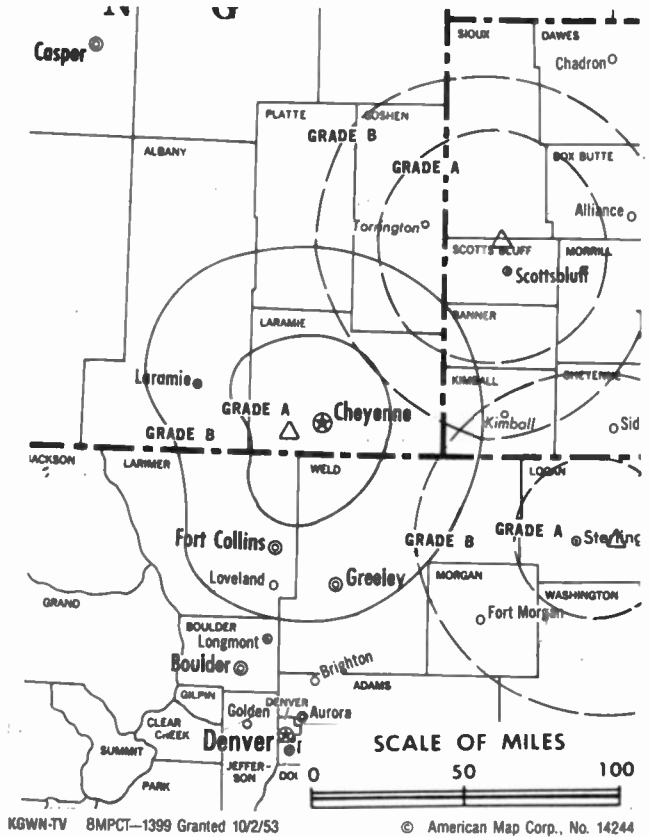
Rates: KSTF & KTVS sold in combination with KGWN-TV; separate rates are also available.

NETWORK BASE HOURLY RATE: \$715.

Arbitron Data: Figures do not include KSTF, Scottsbluff NE & KTVS, Sterling, CO.

City of License: Cheyenne. ADI: Cheyenne, WY-Scottsbluff, NE-Sterling, CO. Rank: 189.

Total Households: ©MSI Consumer Market Data as of 1/1/90. TV Homes, TV% and Circulation ©1990 Arbitron. County coverage based on Arbitron study.



Net Weekly Circulation	State County	Total Households	TV Households	%
50% & Over	WYOMING			
	Albany	12,200	11,700	96
	Laramie	29,900	29,400	98
Between 25-49%	COLORADO			
	Weld	51,900	51,100	98
	WYOMING			
	Platte	4,200	4,000	95
Between 5-24%	COLORADO			
	Jackson	700	700	100
	Larimer	73,000	71,500	98
	WYOMING			
	Carbon	6,600	6,300	95
	Fremont	12,500	12,200	98
Totals		191,000	186,900	98
Net Weekly Circulation (1990)				64,000
Average Daily Circulation (1990)				30,900

Wyoming—Cheyenne

KKTU

Ch. 33

(Satellite of KTWO-TV, Casper, WY)

Network Service: NBC.

Licensee: KTWO Corp., 4200 E. 2nd St., Casper, WY 82609.

Studio: See KWTO-TV, Casper.

Telephone: 307-237-3711. **TWX:** 910-949-4462. **Fax:** 307-234-9866.

Technical Facilities: Channel No. 33 (584-590 MHz). Authorized power: 253-kw max. visual. Antenna: 485-ft. above av. terrain, 482-ft. above ground, 6940-ft. above sea level.

Latitude 41° 08' 55"
Longitude 104° 57' 22"

Transmitter: 6.25-mi. W of Cheyenne.

Ownership: Wooster Republican Printing Co. (Group Owner).

Began Operation: August 28, 1987.

Represented (sales): Blair Television.

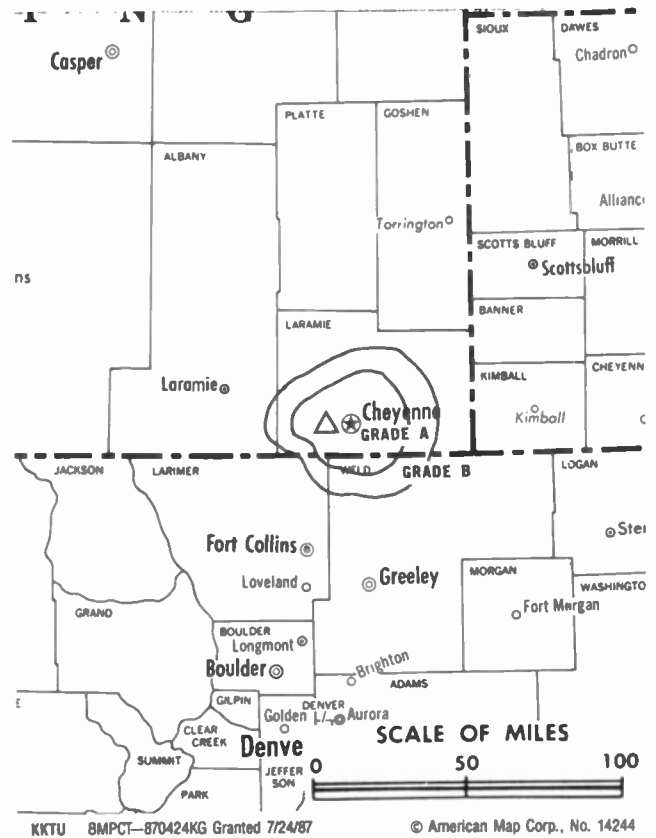
Represented (legal): Baker & Hostetler.

Represented (engineering): Hammett & Edison Inc.

Personnel:

See KTWO-TV, Casper, WY.

Arbitron Data: Included with KTWO-TV, Casper, WY.



City of License: Cheyenne. **ADI:** Cheyenne, WY-Scottsbluff, NE-Sterling, CO. **Rank:** 189.

Wyoming—Jackson

KJVI

Ch. 2

Network Service: None, independent.

Grantee: Western Telecasting Co., 7600 Potomac Falls Rd., McLean, VA 22102.

Telephone: 202-224-5941.

Technical Facilities: Channel No. 2 (54-60 MHz). Authorized power: 0.19-kw visual, 0.91-kw aural. Antenna: 997-ft. above av. terrain, 11-ft. above ground, 8051-ft. above sea level.

Latitude 43° 27' 42"
Longitude 110° 45' 09"

Transmitter: Snow King Mountain, approx. 1.25-mi. S of Jackson.

Ownership: William L. Armstrong III (Group Owner); Ellen M. Armstrong (Group Owner).

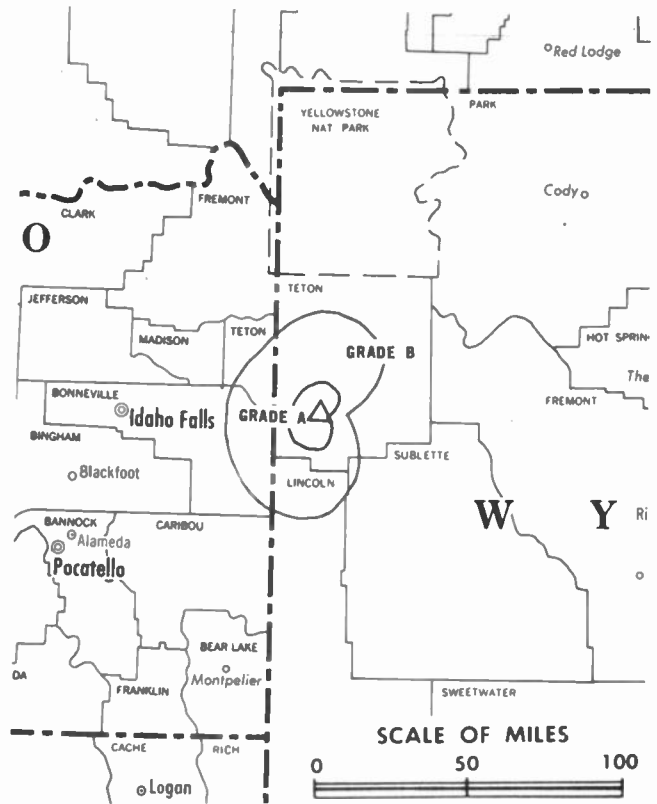
Scheduled to Begin Operation: November 1, 1990.

Represented (legal): Hopkins & Sutter.

**NEED BROADCAST TV OR CABLE TV DATA
FROM THE FACTBOOK ON TAPE OR DISKETTE?
NEED CUSTOMIZED REPORTS?**

Call Warren Publishing's
Market Research & Data Sales Dept.

202-872-9200



KJVI BNPCT-881215KG Granted 5/31/89

© American Map Corp., No. 14244

City of License: Jackson. **ADI:** Salt Lake City. **Rank:** 41.

Wyoming—Lander-Riverton

KGWL-TV

Ch. 5

(Satellite of KGWC-TV, Casper, WY)

Network Service: CBS.

Licensee: Stauffer Communications Inc., Box 119, Topeka, KS 66601.

Studio: See KGWC-TV, Casper.

Telephone: 307-234-1111.

Technical Facilities: Channel No. 5 (76-82 MHz). Authorized power: 100-kw visual, 10-kw aural. Antenna: 272-ft. above av. terrain, 183-ft. above ground, 6003-ft. above sea level.

Latitude	42°	53'	41.50"
Longitude	108°	43'	34.00"

Transmitter: 3.6-mi. N of Lander on Sand Hills.

News Services: AP, CBS.

Ownership: Stauffer Communications Inc. (Group Owner).

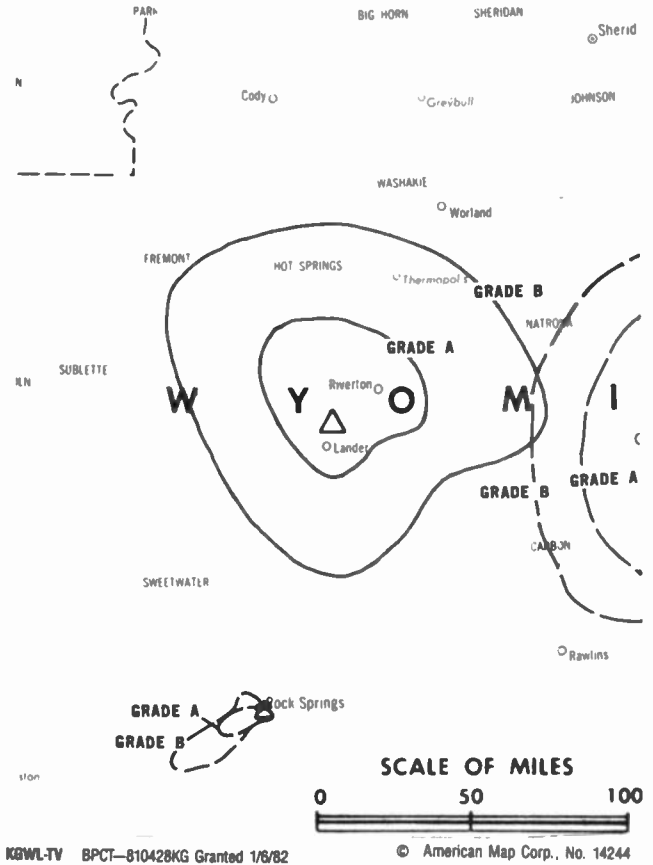
Began Operation: September 12, 1982. Sale to present owner by Rocky Mountain Communications Network approved by FCC Aug. 25, 1986 (Television Digest, Vol. 26:23).

Represented (sales): Katz Television.

Represented (legal): Dow, Lohnes & Albertson.

Personnel:
See KGWC-TV, Casper, WY.

Arbitron Data: Included with KGWC-TV, Casper, WY.



City of License: Lander. ADI: Casper-Riverton. Rank: 193.

Wyoming—Rock Springs

KGWR-TV

Ch. 13

(Satellite of KGWC-TV, Casper, WY)

Network Service: CBS.

Licensee: Stauffer Communications Inc., Box 119, Topeka, KS 66601.

Studio: See KGWC-TV, Casper.

Telephone: 307-234-1111.

Technical Facilities: Channel No. 13 (210-216 MHz). Authorized power: 209-kw visual, 21-kw aural. Antenna: 1624-ft. above av. terrain, 148-ft. above ground, 8694-ft. above sea level.

Latitude	41°	26'	21"
Longitude	109°	06'	42"

Transmitter: Quaking Asp Mountain.

News Services: AP, CBS.

Ownership: Stauffer Communications Inc. (Group Owner).

Began Operation: October 21, 1977. Sale to Rocky Mountain Communications by Gerald E. & Linda K. Devine approved by FCC July 13, 1982. Resumed operation Jan. 27, 1983. Sale to present owners approved Aug. 25, 1986 (*Television Digest*, Vol. 26:23).

Represented (sales): Katz Television.

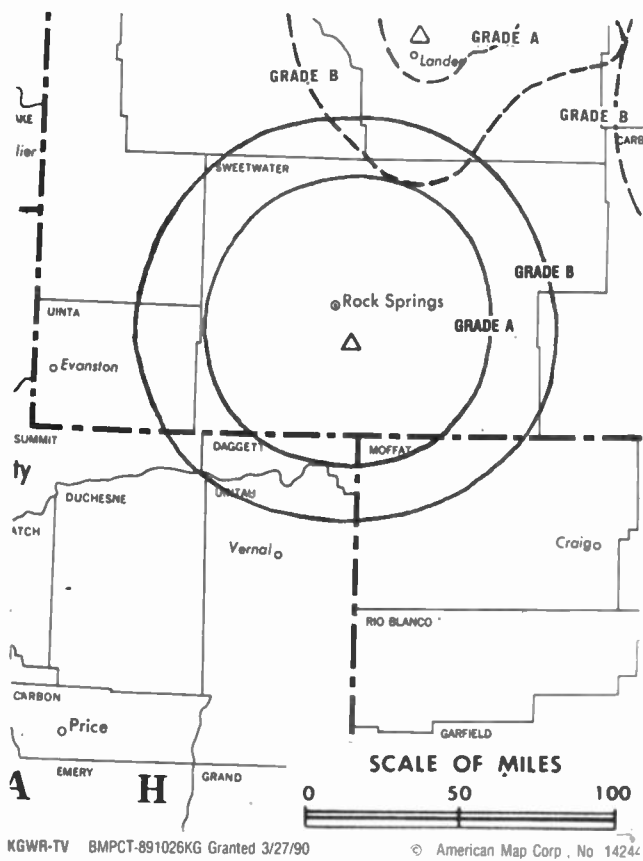
Represented (legal): Dow, Lohnes & Albertson.

Represented (engineering): Kenneth Williams.

Personnel:

See KGWC, Casper, WY.

Rates: Sold in combination with KGWC-TV, Casper & KGWL-TV, Lander-Riverton, WY.



Arbitron Data: Included with KGWC-TV, Casper, WY.

City of License: Rock Springs. **ADI:** Casper-Riverton. **Rank:** 193.

Wyoming—Sheridan

KSGW-TV

Ch. 12

(Satellite of KOTA-TV, Rapid City, SD)

Network Service: ABC.

Licensee: Duhamel Broadcasting Enterprises, Box 1760, Rapid City, SD 57709.

Studio: See KOTA-TV, Rapid City.

Technical Facilities: Channel No. 12 (204-210 MHz). Authorized power: 316-kw visual, 18-kw aural. Antenna: 1220-ft. above av. terrain, 144-ft. above ground, 7824-ft. above sea level.

Latitude	44°	37'	20"
Longitude	107°	06'	57"

Transmitter: 12-mi. S & 8-mi. W of Sheridan.

Satellite Earth Stations: In operation; Simulcast receivers.

News Services: ABC, UPI.

Ownership: Duhamel Broadcasting Enterprises (Group Owner).

Began Operation: October 28, 1977.

Represented (sales): Katz Television.

Represented (legal): Fisher, Wayland, Cooper & Leader.

Personnel:

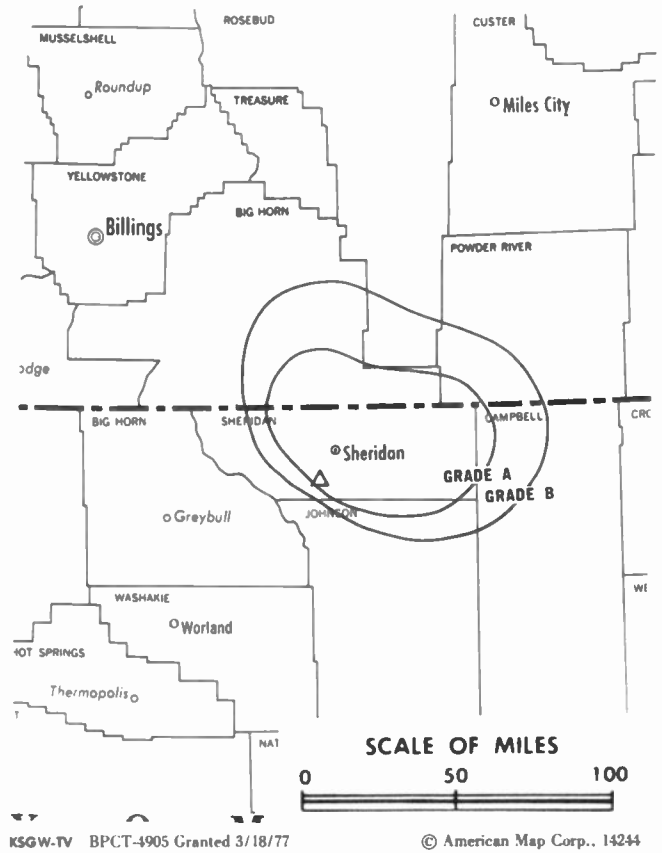
See KOTA-TV, Rapid City, SD.

WILLIAM F. DUHAMEL, general manager.

WES HAUGEN, general sales manager.

Rates: Sold in combination with KOTA-TV, Rapid City, SD.

Arbitron Data: Included with KOTA-TV, Rapid City, SD.



City of License: Sheridan. ADI: Rapid City. Rank: 165.

Guam—Agana

KUAM-TV

Ch. 8

Network Service: CBS, NBC, ABC.

Licensee: Pacific Telestations Inc., Debtor-in-Possession, Box 368, Agana, GU 96910.

Studio: 1.9-mi. SE of Agana.

Mailing Address: Box 368, Agana, GU 96910.

Cable: KUAM.

Technical Facilities: Channel No. 8 (180-186 MHz). Authorized power: 21.9-kw visual, 3.8-kw aural. Antenna: 936-ft. above av. terrain, 121-ft. above ground, 1139-ft. above sea level.

Latitude	13°	25'	53"
Longitude	144°	42'	36"

Transmitter: Mt. Alutom.

AM Affiliate: KUAM, 10-kw, 610 kHz.

FM Affiliate: KUAM-FM, 2.5-kw, 93.9 MHz (No. 230), 77-ft.

News Services: ABC, CBS, NBC, UPI.

Ownership: Pacific Telestations Inc., Debtor-in-Possession.

Began Operation: August 5, 1956. Transfer of control to present owners approved by FCC April 13, 1989. Sale to Pacific Telestation Inc. by H. S. Killgore approved by FCC Sept. 15, 1977 (Television Digest, Vol. 17:38). Sale to Killgore by Phil Berg approved April 9, 1964 (Vol. 3:48; 4:16). Previously, 5% sold by John P. Hearne to Berg, raising Berg's holdings from 45.5% to 54.5% (Vol. 2:34).

Represented (sales): Intercontinental Services Ltd.

Represented (engineering): Hammett & Edison Inc.

Personnel:

ROBERT S. BERGER, general manager.

JANICE MALONEY, director, news & public affairs.

WILLIAM McBRIDE, chief engineer.

ANNA LORENZO, sales manager.

Highest 30 Sec. Rate: \$100.

NETWORK BASE HOURLY RATE: \$100.

City of License: Agana.

Guam—Tamuning

KTGM

Ch. 14

Network Service: None, independent.

Licensee: Guahan Airwaves Corp., 692 N. Marine Dr., Tamuning, GU 96911.

Studio: 692 N. Marine Dr., Tamuning, GU 96911.

Telephone: 671-646-4873.

Technical Facilities: Channel No. 14 (470-476 MHz). Authorized power: 12.8-kw max. visual. Antenna: Minus 52-ft. above av. terrain, 66-ft. above ground, 230-ft. above sea level.

Latitude	13°	30'	09"
Longitude	144°	48'	17"

Transmitter: Atlantica Guam Corp. Bldg., Marine Dr., Upper Tumon.

Ownership: Guahan Airwaves Corp.

Began Operation: October 19, 1987.

Represented (legal): Davis, Graham & Stubbs.

Represented (engineering): Moffet, Larson & Johnson.

Personnel:

DAVID M. LARSON, general manager & chief engineer.

SHARON ALDRIDGE, sales manager.

Rates: On request.

City of License: Tamuning.

Puerto Rico—Aguadilla-Mayaguez

WOLE-TV

Ch. 12

Network Service: None, independent.

Licensee: Western Broadcasting Corp. of Puerto Rico, Box 1200, Mayaguez, PR 00709-1200.

Studio: 17 Marina St., Aguadilla, PR 00603.

Telephone: 809-833-1200. Fax: 809-831-6330.

Technical Facilities: Channel No. 12 (204-210 MHz). Authorized power: 316-kw visual, 31.6-kw aural. Antenna: 1250-ft. above av. terrain, 362-ft. above ground, 1549-ft. above sea level.

Latitude	18°	18'	51"
Longitude	67°	11'	30"

Requests CP for change 275-kw max. visual, 27.5-kw max. aural, 2182-ft. above av. terrain, 237-ft. above ground, 3189-ft. above sea level, lat. 18° 09' 00", long. 66° 59' 00". BPCT-890828KH.

Transmitter: Pico Atalaya, 4.5-mi. SE of Rincon, PR.

Ownership: Western Broadcasting Corp. of Puerto Rico.

Began Operation: May 10, 1960.

Represented (legal): Dempsey & Koplovitz.

Represented (engineering): Cohen, Dippell & Everist, P.C.



WOLE-TV

© American Map Corp., 1424-

Personnel:

IRWIN YOUNG, president.
 LUIS A. MORALES, general manager.
 MARIA ACEVEDO, marketing director.
 SANTIAGO HERNANDEZ, program director.
 DOEL ORIOL, chief engineer.

Highest 30 Sec. Rate: \$160.

City of License: Aguadilla.

Puerto Rico—Aguadilla

WVEO

Ch. 44

Network Service: None, Independent.

Licensee: Seglares Iglesia Catolica Inc., Barrio Cocos, Buzon C-339, Quebradillas, PR 00742.

Studio: Road 411, km 77, Aguada

Telephone: 809-895-3033.

Technical Facilities: Channel No. 44 (650-656 MHz). Authorized power: 993-kw max. & 948-kw horizontal visual, 198-kw max. aural. Antenna: 1220-ft. above av. terrain, 235-ft. above ground, 1448-ft. above sea level.

Latitude	18°	19'	06"
Longitude	67°	10'	42"

Requests CP for change 250-kw max. visual, 1220-ft. above av. terrain, 820-ft. above ground, 1427-ft. above sea level. BPCT-890927KE.

Transmitter: Barrio Atalaya, Aguada, PR.

Ownership: Seglares Iglesia Catolica Inc. Sale pends.

Began Operation: October 7, 1974. Sale of off air station to James C. Leake approved April 20, 1987 but never consummated. Sale to Seglares Iglesia Catolica Inc. by Video Empresas Del Oeste approved by FCC March 7, 1985.

Represented (sales): Contemporary Media.

Represented (legal): Hopkins & Sutter.



City of License: Aguadilla.

Puerto Rico—Arecibo

WCCV-TV

Ch. 54

Network Service: Univision.

Licensee: Asociacion Evangelista Cristo Viene Inc., Box 949, Camuy, PR 00627-0949.

Studio: 62 Luis Gandia Santos St., Arecibo, PR 00612.

Technical Facilities: Channel No. 54 (710-716 MHz). Authorized power: 11.78-kw max. visual, 2.34-kw max. aural. Antenna: Minus 219-ft. above av. terrain, 127-ft. above ground, 157-ft. above sea level.

Latitude	18°	28'	28"
Longitude	66°	43'	36"

Holds CP for change to 1500-kw max. visual, 1969-ft. above av. terrain, 512-ft. above ground, 3571-ft. above sea level, lat. 18° 14' 06", long. 66° 45' 36", transmitter to Cerro Roncadon, 4.3-mi. to Utuado on 60° T. BPCT-890609KF.

Transmitter: Luis Gandia Santos St., No. 62, Arecibo.

Satellite Earth Stations: In operation; Drake receivers.

Ownership: Asociacion Evangelistica Cristo Viene Inc.

Began Operation: April 9, 1982. Sale to present owners by Arecibo Video Corp. approved by FCC March 17, 1989.



WCCV-TV BPCT-890609KF Granted 8/30/89

© American Map Corp., No. 14244

Represented (engineering): Robert L. Purcell.

Personnel:

JOSE J. AVILA, president.
JENNY R. VELAZQUEZ, general manager.
WILLIAM ARCE, chief engineer.

Highest 30 Sec. Rate: \$30.

City of License: Arecibo.

Puerto Rico—Fajardo

WPRV-TV

Ch. 13

Network Service: None, independent.

Licensee: WPRV-TV Inc., Debtor (Chapter 7), Evangelina Vives, 11-11 First St., Hillside, Trustee, Rio Pedras, PR 00926.

Business: No. 10 Simon Madera, Rio Piedras, PR 00929.

Mailing Address: Box 31313, Rio Piedras, PR 00929.

Telephone: 809-758-0013.

Technical Facilities: Channel No. 13 (210-216 MHz). Authorized power: 170-kw visual, 17-kw. aural. Antenna: 2825-ft. above av. terrain, 259-ft. above ground, 3506-ft. above sea level.

Latitude	18°	18'	36"
Longitude	65°	47'	41"

Holds CP for change to 140.2-kw max visual. BPCT-900208KG.

Transmitter: El Yunque Peak, 9-mi. W of Fajardo.

Satellite Earth Station: Harris, 13-meter C-band; Harris receivers.

News Services: ABC, AP.

Ownership: WPRV-TV Inc.

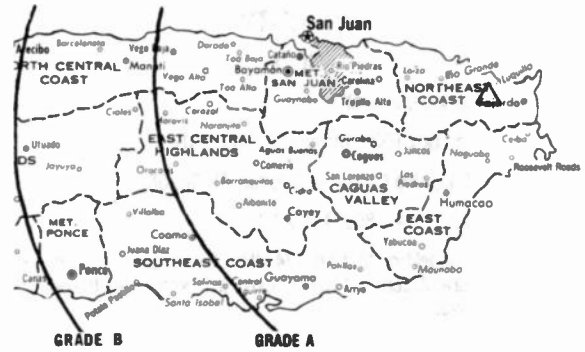
Began Operation: December 22, 1984.

Represented (legal): Mullin, Rhyne, Emmons & Topel, P.C.

Represented (engineering): Cohen, Dippell & Everist, P.C.

Personnel:

JAMES C. LEAKE, chairman.



WPRV-TV BPCT-900208KG Granted 3/23/90

American Map Corp., No. 14244

CARMINA MENDEZ MILLER, president.
RICHARD SEVENOAKS, station manager.
DANNY GARCIA, sales manager.
MARIO LAZZARI, chief engineer.
JORGE MIRANDA, promotion director.

Highest 30 Sec. Rate: \$385.

City of License: Fajardo.

Puerto Rico—Mayaguez

WNJX-TV

Ch. 22

Network Service: None, independent.

Licensee: WNJX-TV Inc., Box 1030, Mayaguez, PR 00709.

Studio: 22 Guanajibo Shopping Center, Mayaguez, PR 00708.

Telephone: 809-834-2222. Fax: 809-831-2222.

Technical Facilities: Channel No. 22 (518-524 MHz). Authorized power: 200-kw max. visual, 20-kw max. aural. Antenna: 1137-ft. above av. terrain, 130-ft. above ground, 1344-ft. above sea level.

Latitude	18°	19'	06"
Longitude	67°	10'	42"

Transmitter: Atalaya Mountain, Aguada.

Satellite Earth Station: In operation; C-band.

Ownership: WNJX-TV Inc.

Began Operation: April 27, 1986.

Represented (legal): Latham & Watkins.

Represented (engineering): D.B. Communications.

Personnel:

ANA P. TRYON, president.

GLENN A. TRYON, general manager.

RAMON RIVERA PEREZ, chief engineer.

FRANCES IRIZARRY, general sales manager.

PEDRO CARABALLO, production director.

NYDIA PLAZA, traffic director.



WNJX-TV BMPCT-860109KG Granted 6/24/86

© American Map Corp., No. 14244

Highest 30 Sec. Rate: \$100.

City of License: Mayaguez.

Puerto Rico—Mayaguez-Aguadilla

WORA-TV

Ch. 5

Network Service: None, independent.

Licensee: Telecinco Inc., Box 43, Mayaguez, PR 00708.

Studio: Darlington Bldg., Box 43, Mayaguez, PR 00708.

Telephones: 809-834-5500; 809-721-4054. **Cable:** RACO.

Technical Facilities: Channel No. 5 (76-82 MHz). Authorized power: 95.5-kw visual, 19.1-kw aural. Antenna: 2000-ft. above av. terrain, 240-ft. above ground, 3060-ft. above sea level.

Latitude	18°	09'	02"
Longitude	66°	59'	20"

Transmitter: 2.2-mi. S of Maricao on Road No. 120.

News Service: UPI.

Ownership: Telecinco Inc.

Began Operation: October 1, 1955.

Represented (legal): Bryan, Cave, McPheeters & McRoberts.

Personnel:

ALFREDO R. de ARELLANO JR., president.



EDUARDO BADO, general manager.
JESUS ECHEVARRIA, chief engineer.
ELEUTERIO VEGA, director of operations.
G. A. BONET, director of engineering.

Highest 30 Sec. Rate: \$200.

City of License: Mayaguez.

Puerto Rico—Mayaguez

WTRA

Ch. 16

Network Service: None, independent.

Grantee: Century Telecast Corp., Box 4630, Hato Rey, PR 00919.

Studio: Calle Rio No. 3, Second Floor, Mayaguez, PR 00709.

Technical Facilities: Channel No. 16 (482-488 MHz). Authorized power: 219-kw max. visual, 22-kw max. aural. Antenna: 1137-ft. above av. terrain, 130-ft. above ground, 1344-ft. above sea level.

Latitude 18° 19' 06"

Longitude 67° 10' 42"

Transmitter: Rd. 711 km 7 on Mt. Atalaya, Aguada.

Ownership: Century Telecast Corp.

Began Operation: December 1, 1986.

Represented (legal): Baraff, Koerner, Olender & Hochberg, P.C.

Represented (engineering): Hector Nicolau.

Personnel:

EDELINDA CAMARA, general manager.

Rates: On request.



WTRA BMPCT-860129KF Granted 6/24/86

© American Map Corp., No. 14244

City of License: Mayaguez.

Puerto Rico—Naranjito

WECN

Ch. 64

Network Service: None, independent.

Grantee: Encuentro Christian Network Corp., Box 310, Bayamon, PR 00621.

Telephones: 809-799-6400; 809-797-3447. Fax: 809-797-2450.

Technical Facilities: Channel No. 64 (770-776 MHz). Authorized power: 1000-kw max. visual, 15.8-kw max. aural. Antenna: 467-ft. above av. terrain, 117-ft. above ground, 1724-ft. above sea level.

Latitude	18°	17'	34"
Longitude	66°	16'	02"

Holds CP for change to 771.25-kw max. visual. BPCT-890125KH.

Transmitter: Barrio Cedro Abajo.

Ownership: Encuentro Christian Network Corp.

Began Operation: January 1, 1989.

Represented (legal): Mitchell, Fielstra & Associates, P.C.

Represented (engineering): Satellite Technology for Christ.

Personnel:

JOFRE AYALA TORRES, general manager.

ELIEZER HERNANDEZ, local sales manager.

JORGE FIGUEROA, chief engineer.

YAMIL AYALA, program director.

JOSE ANTONIO AYALA, news director.

MYRIAM GUZMAN, production manager.

Highest 30 Sec. Rate: \$75.



WECN BPCT-890125KH Granted 5/31/89

American Map Corp., No. 14244

Rates: On request.

City of License: Naranjito.

Puerto Rico—Ponce

WKPV

Ch. 20

Network Service: None, independent.

Licensee: Multi-Media Television, Box 2556, San Juan, PR 00936-2556.

Studio: Vayas Torres, Mercedita, Ponce

Telephones: 809-725-3305; 809-840-2017.

Technical Facilities: Channel No. 20 (506-512 MHz). Authorized power: 100-kw max. visual, 10-kw max. aural. Antenna: 849-ft. above av. terrain, 105-ft. above ground, 2073-ft. above sea level.

Latitude	18°	04'	46"
Longitude	66°	44'	43"

Transmitter: 2-mi. N 315°T E of Perueñas.

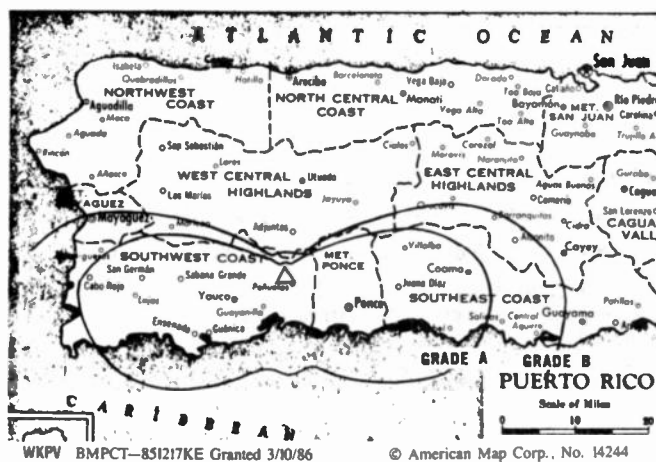
News Service: AP.

Ownership: Multi-Media Television Inc. (Group Owner).

Began Operation: August 6, 1985.

Represented (legal): Dow, Lohnes & Albertson.

Represented (engineering): Kessler & Gehman Associates.



Personnel:

FRANKLIN D. LOPEZ, general manager.
 DESIREE ORTIZ, sales manager.
 RICARDO L. ALFARO, engineering director.
 MANOLO PURCELL, news director.
 ANNETTE URRUTIA, promotion director.

Highest 30 Sec. Rate: \$160.

City of License: Ponce.

Puerto Rico—Ponce

WSTE

Ch. 7

Network Service: None, independent.

Licensee: Ponce Television Corp., Isabel Esq. Montaner, Ponce, PR 00731.

Studios: Isabel No. 15, Ponce, PR 00731; Stop 8, San Juan, PR 00902.

Mailing Address: Box A, Old San Juan Station, San Juan, PR 00902.

Telephones: 809-844-7575, Ponce; 809-724-7777, San Juan.

Telex: 809-724-1348.

Technical Facilities: Channel No. 7 (174-180 MHz). Authorized power: 186-kw max. & 166-kw horizontal visual, 22.4-kw aural. Antenna: 2710-ft. above av. terrain, 440-ft. above ground, 4377-ft. above sea level.

Latitude	18°	09'	17"
Longitude	66°	33'	16"

Transmitter: Cerro Maravilla, 5-mi. SE of Jayuya, PR.

Satellite Earth Stations: Avantek, 13-meter; Gardiner, 13-meter; Gardiner, Avcom receivers.

News Service: UPI.

Ownership: Malrite Communications Group Inc., 80% (Group Owner); Lucas T. Muniz, 20%.

Began Operation: February 2, 1958. Sale of 80% to Malrite by Lucas Tomas Muniz approved by FCC Sept. 27, 1985 (Television Digest, Vol. 25:23). Previous sale by United Artists Bcstg. approved by FCC Dec. 21, 1978. Sale to United Artists approved March 11, 1970 (Vol. 9:31). Sale of 36.67% to Alfredo C. Ramirez, giving him control, approved Dec. 23, 1964 (Vol. 5:1).



WSTE BMPCT-861223KN Granted 1/29/87

© American Map Corp., No. 14244

Represented (legal): Verner, Lipfert, Bernhard, McPherson & Hand.

Personnel:

WAYNE CASA, general manager.
 LEANDRO BLANCO, director of broadcasting.
 MARGARITA SILVESTRE, general sales manager.
 ANDRES DIAZ, chief engineer.
 WANDA COSTANZO, program director.
 PAUL F. MARINO, promotion director.
 YVETTE PEREZ, public relations.
 JOSE L. PEREZ, marketing director.
 SUZIE M. RAMOS, marketing analyst.
 MARIO RODRIGUEZ, controller.

Highest 30 Sec. Rate: \$750.

City of License: Ponce.

Puerto Rico—Ponce

WSUR-TV

Ch. 9

Network Service: None, independent.

Licensee: TeleOnce Corp., Box S-4189, San Juan, PR 00905.

Studio: La Rambla, Ponce

Sales Office: 657 Ave. Condado, Santurce, PR.

Telephone: 809-842-4178.

Technical Facilities: Channel No. 9 (186-192 MHz). Authorized power: 57.5-kw visual, 7.24-kw aural. Antenna: 2775-ft. above av. terrain, 276-ft. above ground, 4466-ft. above sea level.

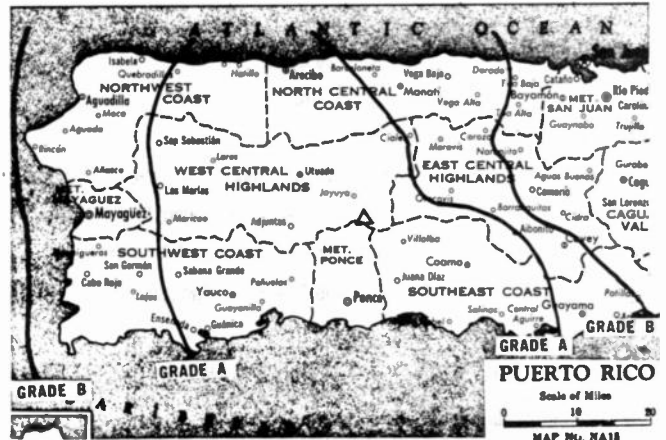
Latitude	18°	10'	17"
Longitude	66°	34'	30"

Transmitter: Mt. Jayuya.

News Service: AP.

Ownership: TeleOnce Corp. (Group Owner).

Began Operation: February 20, 1958. Sale to Lorimar-Telepictures, et al., by owners by American Colonial Bcstg. Corp. approved by FCC July 22, 1985 (Television Digest, Vol. 23:52) Sale to Timothy Brumlik dismissed (Vol. 28:51; 29:3).



WSUR-TV

© American Map Corp., 14244

Personnel:

LUIS FELIPE RODRIGUEZ, production manager.

ROBERT L. BEURKET, chief engineer.

Rates: On request.

City of License: Ponce.

Puerto Rico—Ponce

WTIN

Ch. 14

Network Service: None, independent.

Licensee: Hector Nicolau, Valle Verde Urbanizacion, AS-15 Rio Orocovis, Bayamon, PR 00619.

Studio: See WPRV-TV, Fajardo, PR.

Telephone: 809-848-5250.

Technical Facilities: Channel No. 14 (470-476 MHz). Authorized power: 1513.6-kw max. visual. Antenna: 1834-ft. above av. terrain, 174-ft. above ground, 3281-ft. above sea level.

Latitude	18°	09'	00"
Longitude	66°	52'	50"

Transmitter: El Cerro Penuelas, PR.

Ownership: Hector Nicolau.

Began Operation: December 27, 1985.

Represented (legal): Baraff, Koerner, Olender & Hochberg, P.C.

Personnel:

HECTOR NICOLAU, general manager.

City of License: Ponce.

Puerto Rico—San Juan

WAPA-TV

Ch. 4

Network Service: None, independent.

Licensee: Pegasus Bcstg. of San Juan, Puerto Rico Inc., Box 2050, San Juan, PR 00936.

Studio: State Rd. 19, km 0.5, Guaynabo.

Telephone: 809-792-4444. **Telex:** 345-0245.

Technical Facilities: Channel No. 4 (66-72 MHz). Authorized power: 53.7-kw visual, 8.1-kw aural. Antenna: 2863-ft. above av. terrain, 1046-ft. above ground, 4002-ft. above sea level.

Latitude 18° 06' 42"

Longitude 66° 03' 05"

Transmitter: Cerro La Santa, 21-mi. S of San Juan.

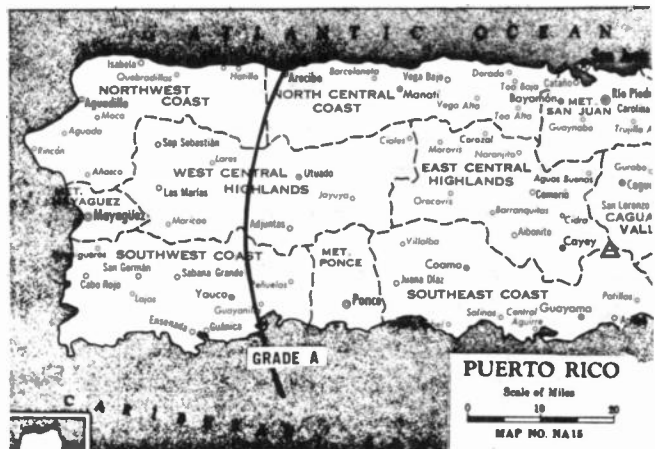
Satellite Earth Station: Harris, 13-meter; Harris receivers.

News Service: CNN.

Ownership: General Electric Capital Corp. (Group Owner).

Began Operation: March 5, 1954. Sale of 80% to Winston-Salem Bcstg. by Jose R. Quinones interests was approved May 1, 1957 (Television Digest, Vol. 13:13, 14, 18). Sale to Columbia Pictures Industries by Winston-Salem Bcstg. & Jose R. Quinones approved April 25, 1962. Sale to Western Bcstg. Co. by Columbia approved May 26, 1976. Sale to SFN Communications by Western Bcstg. approved June 15, 1984. Sale to present owner by SFN approved Oct. 2, 1986.

Represented (legal): Cohn & Marks.



Represented (engineering): John F. X. Browne & Associates, P.C.

Personnel:

JOHN BENNETT, president & general manager.
 CANDIDO VALCARCEL, vice president, production.
 HECTOR MARTINEZ, vice president, sales.
 JAMES NUGENT, national sales manager.
 JUAN ABEL GONZALEZ, chief engineer.
 ENRIQUE CRUZ, news director.
 ALICIA ALCALA, program director.
 MARIA GONZALEZ, promotion director.
 MARIA RODRIGUEZ, business manager.

Highest 30 Sec. Rate: \$1700.

City of License: San Juan.

Puerto Rico—San Juan

WKAQ-TV

Ch. 2

Network Service: Telemundo.

Licensee: Telemundo of Puerto Rico, Box 6222, San Juan, PR 00936.

Studio: 383 Franklin D. Roosevelt Ave., Hato Rey

Telephone: 809-758-2222.

Technical Facilities: Channel No. 2 (54-60 MHz). Authorized power: 55-kw max. visual. Antenna: 2825-ft. above av. terrain, 1047-ft. above ground, 3999-ft. above sea level.

Latitude	18°	06'	54"
Longitude	66°	03'	10"

Transmitter: Atop La Santa Peak, La Santa County.

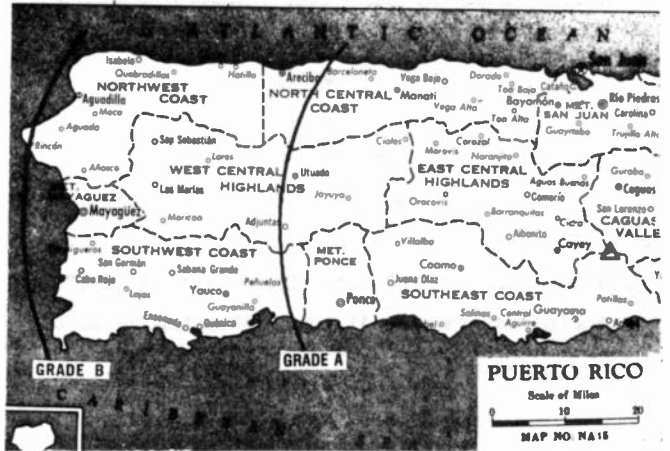
News Services: AP, CBS, UPI.

Ownership: Telemundo Group (Group Owner).

Began Operation: March 28, 1954. Sale to present owner by Angel Ramos estate, et al., approved by FCC Aug. 9, 1983.

Represented (sales): Blair Television.

Represented (legal): Covington & Burling.



Personnel:

DAVID MURPHY, president & general manager.

JOE RAMOS, general sales manager.

MARGARITA MILLAN, program director.

MANUEL COLLAZO, chief engineer.

JOE PAGAN, local sales manager.

ANTONIO MUJENA, promotion director.

HECTOR VALDES, business manager.

Highest 30 Sec. Rate: \$1350.

City of License: San Juan.

Puerto Rico—Caguas-San Juan

WLII

Ch. 11

Network Service: None, independent.

Licensee: TeleOnce Corp., Santurce Station, Call Box 10000, Santurce, PR 00908.

Studio: 657 Condado Ave., Santurce, PR 00907.

Mailing Address: Call Box 10000, Santurce Station, Santurce, PR 00908.

Technical Facilities: Channel No. 11 (198-204 MHz). Authorized power: 200-kw visual, 39.80-kw aural. Antenna: 1635-ft. above av. terrain, 240-ft. above ground, 1180-ft. above sea level.

Latitude	18°	16'	54"
Longitude	66°	06'	46"

Transmitter: Cerro Marquessa Mountain, 6-mi. NW of Caguas.

Satellite Earth Station: Vertex, 13-meter C-band; Harris receivers.

News Services: AP, NBC, NWS, UPI, WSI.

Ownership: TeleOnce Corp. (Group Owner).

Began Operation: April 22, 1960. Sale to present owners by American Colonial Bcstg. Corp. approved by FCC July 22, 1985 (Television Digest, Vol. 23:52).

Represented (sales): Katz Television.

Represented (legal): Arnaldo Villamil.



Personnel:

RAFAEL RUIZ, executive vice president.
EDUARDO PENEDO, vice president & general manager.
ALEXIS TORRES, vice president & comptroller.
HILARY HATTLER, vice president & sales manager.
CRISTINA MARTINEZ, program director.
MAGGY ALONSO, promotional director.
LINDA HERNANDEZ, news director.
JOSE A. MEDINA, chief engineer.

Highest 30 Sec. Rate: \$1600.

City of License: Caguas.

Puerto Rico—San Juan

WRWR-TV

Ch. 30

Network Service: None, independent.

Grantee: Century Telecast Corp., Box 4630, Hato Rey, PR 00919.

Studio: RD 2, km-9.2, Bayamon, PR 00918.

Technical Facilities: Channel No. 30 (566-572 MHz). Authorized power: 2630-kw max. & 288-kw horizontal visual, 263-kw max. & 28.8-kw horizontal aural. Antenna: 942-ft. above av. terrain, 196-ft. above ground, 1672-ft. above sea level.

Latitude	18°	16'	30"
Longitude	66°	05'	36"

Transmitter: 1.4-mi. N, 30° E directly from Aguas Buenas.

Ownership: Century Telecast Corp.

Began Operation: January 1, 1987.

Represented (legal): Gammon & Grange.

Personnel:

RAMON RODRIGUEZ NIEVES, general manager.

Rates: On request.

City of License: San Juan.

Puerto Rico—San Juan

WSJN-TV

Ch. 24

Network Service: None, independent.

Licensee: Multi-Media Television Inc., Box 2556, San Juan, PR 00936-2556.

Studio: 171 Quisqueya St., Hato Rey, PR 00917.

Telephones: 809-766-0024; 809-766-4115.

Technical Facilities: Channel No. 24 (530-536 MHz). Authorized power: 537-kw max. visual, 53.7-kw max. aural. Antenna: 1963-ft. above av. terrain, 276-ft. above ground, 2703-ft. above sea level.

Latitude	18°	16'	47"
Longitude	65°	51'	14"

Transmitter: 0.5-mi. E of State Rd. 186 in Cubuy Barrio.

Satellite Earth Station: 7.3 meter C-band; Drake, DX Antenna, M/A-Corn, Scientific-Atlanta receivers.

News Services: AP, Group W Newsfeed.

Ownership: Multi-Media Television Inc.

Began Operation: February 15, 1987.

Represented (legal): Dow, Lohnes & Albertson.

Represented (engineering): Kessler & Gehman Associates.

Personnel:

FRANKLIN D. LOPEZ, general manager.

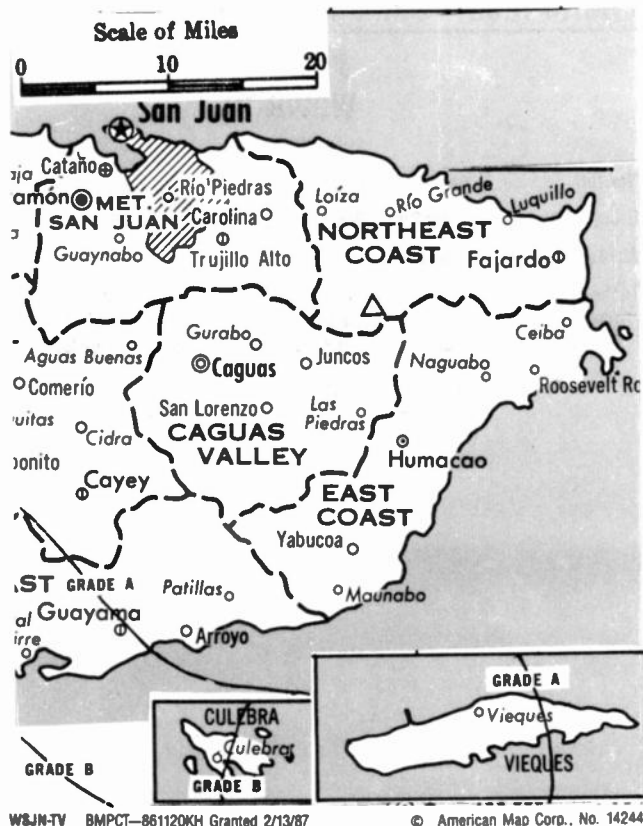
DESIREE ORTIZ, sales manager.

RICARDO L. ALFARO, engineering director.

RICARDO MEDINA, news director.

CLARAINES VALENZUELA, program director.

ANNETTE URRUTIA, promotion director.



WSJN-TV BMPCT-861120KH Granted 2/13/87

© American Map Corp., No. 14244

VILMA DIAZ, business manager.

ENRIQUE MELENDEZ, marketing director.

Rates: On request.

City of License: San Juan.

Puerto Rico—San Juan

WSJU

Ch. 18

Network Service: NBC.

Licensee: Carlos J. Lastra, Trustee-in-Bankruptcy, San Fernando Station, Box 34086, Rio Piedras, PR 00926.

Studio: Iturregui Ave. at Baldorioty, Carolina, PR.

Telephone: 809-752-1800. **Telex:** 385-9518.

Technical Facilities: Channel No. 18 (494-500 MHz). Authorized power: 1518-kw max. visual, 75-kw max. aural. Antenna: Circularly polarized, 2783-ft. above av. terrain, 168-ft. above ground, 3464-ft. above sea level.

Latitude	18°	18'	36"
Longitude	65°	47'	41"

Transmitter: El Yunque Peak, 9-mi. W of Fajardo.

Multichannel TV Sound: Stereo and separate audio program.

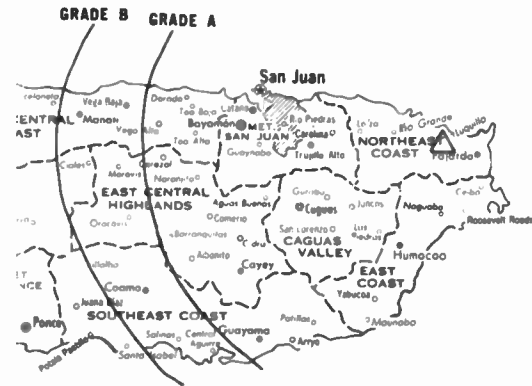
Satellite Earth Stations: Harris, 11-meter; Harris, 9-meter; Harris, 6-meter; Harris receivers.

News Services: INN, NBC.

Ownership: Three Star Corp.

Began Operation: July 29, 1984.

Represented (sales): Intercontinental Services Ltd.



WSJU BMPCT—840113KF Granted 1/27/84

© American Map Corp., No. 14244

Represented (legal): Holland & Knight.

Represented (engineering): Raymond E. Rohrer.

Personnel:

BARAKAT SALEH, general manager.

JORGE L. ALVAREZ, assistant manager & comptroller.

RAFAEL CRUZ, chief engineer.

Highest 30 Sec. Rate: \$750.

City of License: San Juan.

Puerto Rico—San Sebastian

WJWN-TV

Ch. 38

Network Service: None, independent.

Grantee: Tele 38 Inc., Box 4522, San Juan, PR 00936.

Studio: Military Road, San Sebastian, PR 00901.

Telephone: 809-765-1810.

Technical Facilities: Channel No. 38 (614-620 MHz). Authorized power: 85.9-kw max. visual, 8.6-kw max. aural. Antenna: 1088-ft. above av. terrain, 81-ft. above ground, 1295-ft. above sea level.

Latitude	18°	19'	06"
Longitude	67°	10'	42"

Transmitter: Atalaya Peak, 3.2-mi. NW of Anasco, Aguada.

Ownership: Tele 38 Inc.

Began Operation: January 1, 1987.

Represented (legal): James L. Oyster.

Represented (engineering): Hector Nicolau.

Personnel:

HAYDEE DIAZ, president.

Rates: On request.



WJWN-TV BMPCT-860612KH Granted 7/15/86

© American Map Corp., No. 14244

City of License: San Sebastian.

Virgin Islands—Charlotte Amalie

WBNB-TV

Ch. 10

Network Service: CBS.

Licensee: Benedek Broadcasting of Virgin Islands Inc., Box 1947, St. Thomas, VI 00801.

Studio: 158 Haypiece Hill, St. Thomas, VI 00801.

Telephone: 809-774-0300. **Cable:** 347-0150.

Technical Facilities: Channel No. 10 (192-198 MHz). Authorized power: 113-kw visual, 1.13-kw aural. Antenna: 1709-ft. above av. terrain, 203-ft. above ground, 1709-ft. above sea level.

Latitude	18°	21'	23"
Longitude	64°	56'	43"

Holds CP for change to 316-kw max. visual, 31.6-kw max. aural, 1830-ft. above av. terrain, 400-ft. above ground, 1906-ft. above sea level, transmitter to 11D Estate Solberg, St. Thomas. BPCT-860918KN.

Transmitter: Signal Hill, Mountain Top Estates.

Satellite Earth Stations: Scientific-Atlanta, 10-meter C-band; Harris, 6.1-meter C-band; DX Antenna, Scientific-Atlanta receivers.

News Service: AP.

Ownership: A. Richard Benedek (Group Owner).

Began Operation: July 1, 1961. Sale to present owner by Worrell Bcstg. approved by FCC Nov. 5, 1986. Sale to Worrell by District Communications Inc. approved by FCC June 6, 1980. Previous sale by Federated Media Inc. approved Sept. 6, 1974 (Television Digest, Vol. 13:48). Sale to Federated Media by Robert Moss, Robert E. Noble Jr., Kenneth H. Granger & Faye R. Russell approved May 1970 (Vol. 9:16).

Represented (sales): Katz Television.

Represented (engineering): A. D. Ring & Associates, P.C.

Personnel:

JOE POTTER, senior vice president.

PAGE STULL, vice president & general manager.

MARI MORSE, general sales manager.

SAM JAMES, chief engineer.

JOANN NEWHART, production manager.

YVONNE WRIGHT, news director.

JOAN SIBILLY, business manager.

Highest 30 Sec. Rate: \$225.

NETWORK BASE HOURLY RATE: \$50.

City of License: Charlotte Amalie.

Virgin Islands—Christiansted

WSVI

Ch. 8

Network Service: ABC.

Licensee: Antilles Bcstg. Corp., Sunny Isle Shopping Center, Box 8 ABC, St. Croix, VI 00820.

Studios: Sunny Isle Shopping Center, St. Croix, VI 00820; Suite 220, Island Marine Bldg., St. Thomas, VI 00801.

Telephone: 809-778-5008. **Fax:** 809-778-5011.

Technical Facilities: Channel No. 8 (180-186 MHz). Authorized power: 200-kw visual, 20-kw aural. Antenna: 1141-ft. above av. terrain, 265-ft. above ground, 1341-ft. above sea level.

Latitude	17°	45'	25"
Longitude	67°	47'	59"

Transmitter: Blue Mountain, 6-mi. W of Christiansted.

Satellite Earth Stations: Harris, 11-meter C-band; Harris, 9-meter C-band; Harris, 6-meter C-band; Harris, 3-meter C-band; Harris, Pinzone receivers.

News Services: ABC, AP.

Ownership: Antilles Bcstg. Corp.

Began Operation: November 10, 1965. Sale to Peoples Bcstg. by Quality Telecasting approved by FCC Nov. 19, 1973. Left air Nov. 14, 1975. Sale to Antilles Bcstg. Corp. approved Jan. 31, 1978. Resumed operations Nov. 1978. Sale to John A. Lack & Jay Emmett approved by FCC June 18, 1985 (Television Digest, Vol. 25:20) but not consummated. Sale to Commonwealth Enterprises Inc. approved by FCC Dec. 22, 1986 but not consummated.

Represented (sales): Intercontinental Services Ltd.; Schellenberg & Kirwan Inc.

Represented (legal): Holland & Knight.

Personnel:

BARAKAT SALEH, president.

LEN GAWRYCH, vice president & general manager.

CHESTER BENJAMIN, chief engineer.

KIM JAMESON, news director.

BARBARA SNELL, program director.

DONNA SEALE, business manager.

Highest 30 Sec. Rate: \$200.

City of License: Christiansted.

Public/Educational TV Stations

Personnel, facilities and other data as of October 1990.

ALABAMA

WBIQ Birmingham

Ch. 10

Licensee: Alabama Educational Television Commission, 2112 11th Ave. S, Suite 400, Birmingham, AL 35256.

Studios: 2112 11th Ave. S, Suite 400, Birmingham, AL 35256; 1302 Upper Wetumpka Road, Montgomery, AL 36107, Telecommunications Center; Auburn University; University of Alabama; Birmingham & Huntsville Public Schools ETV Centers; Alabama A & M University.

Mailing Address: 2112 11th Ave. S, Suite 400, Birmingham, AL 35256.

Telephone: 205-328-8756.

Technical Facilities: Channel No. 10 (192-198 MHz). Authorized power: 316-kw visual, 31.6-kw aural. Antenna: 1325-ft. above av. terrain, 956-ft. above ground, 1963-ft. above sea level.

Latitude	33°	29'	19''
Longitude	86°	47'	58''

Transmitter: 1716 Valley View Dr., Birmingham.

Satellite Earth Stations: Collins, 10-meter C-band; Standard Communications, 5-meter Ku & C-band; Collins, Standard Communications receivers.

News Service: PBS.

Ownership: State of Alabama. Dr. John Mosley, Jacob Walker Jr., Bertha Roberts, Terri McLain, Thomas Jackson & Dr. Danetta Thorton, directors.

Began Operation: April 28, 1955.

Represented (legal): Hogan & Hartson.

Personnel:

JUDY STONE, executive director.
PAGE WEBB, deputy director chief financial officer & business manager.
JAMES FOLEY, broadcast engineering director.
JOE TERRY, news director.
HENRY BONNER, director for programming.
MARION SEWELL, finance director.
ROBERT SCOTT ADAMS, director of public information.
TRISHA REEDER, assistant program manager.
PRICE BROUGHTON, director of fund raising.
BOB CORLEY, promotion director.
MIKE MCKENZIE, marketing director.

WIIQ Demopolis

Ch. 41

Licensee: Alabama Educational Television Commission.

Studio: See WBIQ, Birmingham.

Telephone: 205-289-1927.

Technical Facilities: Channel No. 41 (632-638 MHz). Authorized power: 447-kw visual, 44.7-kw aural. Antenna: 1080-ft. above av. terrain, 997-ft. above ground, 1259-ft. above sea level.

Latitude	32°	22'	01''
Longitude	87°	52'	03''

Transmitter: 6.2-mi. NW of Linden, AL.

Ownership: State of Alabama.

1991 Edition

Began Operation: September 13, 1970.

Represented (legal): Hogan & Hartson.

Personnel: See WBIQ, Birmingham.

WDIQ Dozier

Ch. 2

Licensee: Alabama Educational Television Commission.

Studio: See WBIQ, Birmingham.

Telephone: 205-496-3631.

Technical Facilities: Channel No. 2 (54-60 MHz). Authorized power: 100-kw visual, 10-kw aural. Antenna: 695-ft. above av. terrain, 566-ft. above ground, 1052-ft. above sea level.

Latitude	31°	33'	16''
Longitude	86°	23'	32''

Transmitter: Mervillis Mill Rd.

Ownership: State of Alabama.

Began Operation: August 8, 1956.

Represented (legal): Hogan & Hartson.

Personnel: See WBIQ, Birmingham.

WFIQ Florence

Ch. 36

Licensee: Alabama Educational Television Commission.

Studio: See WBIQ, Birmingham.

Telephone: 205-332-4422.

Technical Facilities: Channel No. 36 (602-608 MHz). Authorized power: 589-kw visual, 58.9-kw aural. Antenna: 760-ft. above av. terrain, 538-ft. above ground, 1476-ft. above sea level.

Latitude	34°	34'	48''
Longitude	87°	46'	28''

Transmitter: 1.8-mi. N of Jonesboro.

Ownership: State of Alabama.

Began Operation: August 9, 1967.

Represented (legal): Hogan & Hartson.

Personnel: See WBIQ, Birmingham.

WHIQ Huntsville

Ch. 25

Licensee: Alabama Educational Television Commission.

Studio: See WBIQ, Birmingham.

Telephone: 205-536-8450.

Public/ETV Stations—Alabama

Technical Facilities: Channel No. 25 (536-542 MHz). Authorized power: 631-kw visual, 126-kw aural. Antenna: 1173-ft. above av. terrain, 339-ft. above ground, 1962-ft. above sea level.

Latitude	34°	44'	16''
Longitude	86°	32'	02''

Requests CP for change 685-kw max. visual, 3862-ft. above av. terrain, 1050-ft. above ground, 6375-ft. above sea level, lat. 34° 44' 14'', long. 86° 31' 46''. BPET-900108KE.

Transmitter: 706 Reed Dr.

Ownership: State of Alabama.

Began Operation: November 15, 1965.

Represented (legal): Hogan & Hartson.

Personnel: See WBIQ, Birmingham.

WGIQ Louisville

Ch. 43

Licensee: Alabama Educational Television Commission.

Studio: See WBIQ, Birmingham.

Telephone: 205-775-8846.

Technical Facilities: Channel No. 43 (644-650 MHz). Authorized power: 708-kw visual, 70.8-kw aural. Antenna: 940-ft. above av. terrain, 800-ft. above ground, 1400-ft. above sea level.

Latitude	31°	44'	00''
Longitude	85°	25'	46''

Transmitter: 0.4-mi. W of Texasville, AL.

Ownership: State of Alabama.

Began Operation: September 9, 1968.

Represented (legal): Hogan & Hartson.

Personnel: See WBIQ, Birmingham.

WEIQ Mobile

Ch. 42

Licensee: Alabama Educational Television Commission.

Studio: See WBIQ, Birmingham.

Telephone: 205-626-1387.

Technical Facilities: Channel No. 42 (638-644 MHz). Authorized power: 1170-kw visual, 117-kw aural. Antenna: 600-ft. above av. terrain, 543-ft. above ground, 702-ft. above sea level.

Latitude	30°	39'	33''
Longitude	87°	53'	33''

Transmitter: Near Spanish Fort, 0.6-mi. S of U.S. Hwy. 31.

Ownership: State of Alabama.

Began Operation: November 18, 1964.

Represented (legal): Hogan & Hartson.

Personnel: See WBIQ, Birmingham.

WAIQ Montgomery

Ch. 26

Licensee: Alabama Educational Television Commission.

Studio: See WBIQ, Birmingham.

Telephone: 205-261-2785. Fax: 205-251-2192.

A-1290

Technical Facilities: Channel No. 26 (542-548 MHz). Authorized power: 1410-kw max. visual, 141-kw aural. Antenna: 600-ft. above av. terrain, 787-ft. above ground, 527-ft. above sea level.

Latitude	32°	22'	52''
Longitude	86°	17'	30''

Transmitter: Patterson Field, 1300 Upper Wetumpka Rd., Montgomery.

Ownership: State of Alabama.

Began Operation: December 18, 1962.

Personnel: See WBIQ, Birmingham.

WCIQ Mount Cheaha State Park

Ch. 7

Licensee: Alabama Educational Television Commission.

Studio: See WBIQ, Birmingham.

Telephone: 205-488-5422.

Technical Facilities: Channel No. 7 (174-180 MHz). Authorized power: 316-kw visual, 31.6-kw aural. Antenna: 2000-ft. above av. terrain, 574-ft. above ground, 2981-ft. above sea level.

Latitude	33°	29'	06''
Longitude	85°	48'	32''

Transmitter: Mount Cheaha, near Munford.

Ownership: State of Alabama.

Began Operation: January 7, 1955.

Personnel: See WBIQ, Birmingham.

ALASKA

KAKM Anchorage

Ch. 7

Licensee: Alaska Public Television Inc., 2677 Providence Dr., Anchorage, AK 99508.

Studio: 2677 Providence Drive, Anchorage, AK 99508.

Telephone: 907-563-7070.

Technical Facilities: Channel No. 7 (174-180 MHz). Authorized power: 163-kw max. visual, 15.63-kw aural. Antenna: 781-ft. above av. terrain, 773-ft. above ground, 889-ft. above sea level.

Latitude	61°	25'	22''
Longitude	149°	52'	20''

Transmitter: Mile 2, Mackinzie Rd.

Satellite Earth Station: Collins, 10-meter.

Ownership: Alaska Public Television Inc.

Began Operation: May 7, 1975.

Represented (legal): Dow, Lohnes & Albertson.

Personnel:
ELMO SACKETT, general manager.
FRANK MENGEL, chief engineer.
DICK ENDERS, program manager.
JANETTE HORVAT, business manager.
GORDON BOLAR, development director.
JAMES V. ALEXANDER, production manager.

KYUK-TV

Bethel

Ch. 4

Licensee: Bethel Broadcast ng Inc., Box 468, Bethel, AK 99559.

Studio: Box 468, Bethel, AK 99559.

Telephone: 907-543-3131.

Technical Facilities: Channel No. 4 (66-72 MHz). Authorized power: 4.67-kw visual, 1.16-kw aural. Antenna: 200-ft. above av. terrain, 255-ft. above ground, 280-ft. above sea level.

Latitude	60°	47'	33''
Longitude	161°	46'	22''

Transmitter: 640 Radio St.

Satellite Earth Station: Collins, 10-meter; Collins, Rockwell receivers.

AM Affiliate: KYUK, 5-kw, 580 kHz.

News Service: AP.

Ownership: Bethel Bcstg. Inc. Myron Nanney, pres.

Began Operation: September 14, 1972.

Represented (legal): Wilkinson, Barker, Knauer & Quinn.

Personnel:

JERRY BRIGHAM, general manager.
BRAD HUMELSINE, chief engineer.
KIM McDONALD, program director.
JOHN McDONALD, production manager.

KUAC-TV

Fairbanks

Ch. 9

Licensee: University of Alaska, KUAC, Fairbanks, AK 99775-1420.

Studio: U. of Alaska, Theatre Bldg., Fairbanks, AK 99775-1420.

Telephone: 907-474-7491.

Technical Facilities: Channel No. 9 (186-192 MHz). Authorized power: 46.8-kw visual, 8.33-kw aural. Antenna: 500-ft. above av. terrain, 151-ft. above ground, 1451-ft. above sea level.

Latitude	64°	54'	42''
Longitude	147°	46'	38''

Transmitter: Ridge approx. 1-mi. N of Farmers Loop Rd., 4.5-mi. from Fairbanks.

Satellite Earth Station: Andrew, 10-meter; Collins receivers.

FM Affiliate: KUAC-FM, 105-kw, 104.7 MHz (No. 284), 440-ft.

News Services: AP, APRN, NPR.

Ownership: University of Alaska.

Began Operation: December 22, 1971.

Represented (legal): Cohn & Marks.

Personnel:

BRUCE SMITH, general manager.
DAVID L. WALSTAD, engineering director.
JOHN REISINGER, chief engineer.
ANN THORNSEN, news director.
GREG RUFF, program director.
KATE PENDLETON, promotion director.
ARLYS WESTFALL, business manager.
CAROLE ROMBERG, marketing director.

KTOO-TV

Juneau

Ch. 3

Licensee: Capital Community Bcstg. Inc., 224 Fourth St., Juneau, AK 99801.

Studio: 224 Fourth St., Juneau, AK 99801.

1991 Edition

Telephone: 907-586-1670. Fax: 907-586-3612.

Technical Facilities: Channel No. 3 (60-66 MHz). Authorized power: 2.45-kw visual, 0.49-kw aural. Antenna: Minus 1016-ft. above av. terrain, 259-ft. above ground, 308-ft. above sea level.

Latitude	58°	18'	03.80''
Longitude	134°	25'	21.30''

Transmitter: Federal Bldg., 9th & Glacier Ave., Juneau.

Satellite Earth Station: Collins, 10-meter.

FM Affiliate: KTOO-FM, 2.4-kw, 104.3 MHz (No. 282).

News Service: AP.

Ownership: Capital Community Bcstg. Inc. Steve Nelson, chmn.; Sioux Plummer, vice chmn.; Amy Kyle, treas.; Frederick Hoskinson, Annabelle Lund, Kate Tesar, members.

Began Operation: October 1, 1978.

Represented (legal): Schwartz, Woods & Miller.

Personnel:

STEVE NELSON, chairman.
SIOUX PLUMMER, vice chairman.
PETER A. FRID, president & general manager.
BILL LEGERE, vice president.
AMY KYLE, treasurer.
JAMES MAHAN, production manager.
BETSY BRENNEMAN, program director.
LINDA WALTHER, promotion director.
LORI BROTHERTON, business manager.
DEBBIE KOUCHI, marketing director.
MIKE DENNING, assistant chief engineer.

ARIZONA

KAET

Phoenix

Ch. 8

Licensee: Arizona Board of Regents, Arizona State University, Tempe, AZ 85287.

Studio: Stauffer Communications Arts Bldg., Tempe, AZ 85281.

Telephone: 602-965-3506. Fax: 602-965-1000.

Technical Facilities: Channel No. 8 (180-186 MHz). Authorized power: 316-kw visual, 47.4-kw aural. Antenna: 1756-ft. above av. terrain, 308-ft. above ground, 2953-ft. above sea level.

Latitude	33°	20'	00''
Longitude	112°	03'	49''

Transmitter: South Mountain, 5-mi. S of Phoenix.

Multichannel TV Sound: Stereo and separate audio program.

Satellite Earth Stations: Collins, 10-meter; Simulsat, 5-meter; Collins, Microdyne receivers.

News Service: AP.

Ownership: Arizona Board of Regents for Arizona State U.

Began Operation: January 30, 1961.

Represented (legal): Schwartz, Woods & Miller.

Personnel:

CHARLES R. ALLEN, general manager.
LEE C. FRISCHKNECHT, assistant general manager.
BETH E. VERSHURE, station manager.
JOHN MARTINEZ, operations manager.
MICHAEL A. THOMSEN, telecommunications manager.
JOHN F. WILSON, program manager.
WENDELL C. BRIERLY, business manager.
PATRICIA A. MILLER, school service manager.
JOSEPH J. MANNING, engineering manager.
JOHN F. LANG II, development director.
BARBARA L. MAACK, creative services manager.
MICHAEL K. WONG, news director.

Public/ETV Stations—Arizona

KUAS-TV

Tucson

Ch. 27

Licensee: Arizona Board of Regents, Modern Languages Bldg., Room 225, U. of Arizona, Tucson, AZ 85721.

Studio: Modern Languages Bldg., Room 225, U. of Arizona, Tucson, AZ 85721.

Telephone: 602-621-7365. **Fax:** 602-621-9105.

Technical Facilities: Channel No. 27 (548-554 MHz). Authorized power: 30.2-kw max. visual, 3-kw max. aural. Antenna: 573-ft. above av. terrain, 30-ft. above ground, 3125-ft. above sea level.

Latitude	32°	12'	53''
Longitude	111°	00'	21''

Transmitter: Tumamoc Hill, Tucson.

Ownership: U. of Arizona.

Began Operation: July 18, 1968.

Represented (legal): Oow, Lohnes & Albertson.

Personnel:

OONALO BURGESS, station manager.
 HECTOR GONZALES, news director.
 OLIVIA SMITH, program director.
 MIKE SERRES, promotion & marketing director.
 MARK WIRUTH, business manager.
 TOM BOONE, chief engineer.

KUAT-TV

Tucson

Ch. 6

Licensee: Arizona Board of Regents, Modern Languages Bldg., U. of Arizona, Tucson, AZ 85721.

Studio: Modern Languages Bldg., U. of Arizona, Tucson, AZ 85721.

Telephone: 602-621-5828.

Technical Facilities: Channel No. 6 (82-88 MHz). Authorized power: 35.5-kw visual, 3.55-kw aural. Antenna: 3635-ft. above av. terrain, 192-ft. above ground, 8722-ft. above sea level.

Latitude	32°	24'	55''
Longitude	110°	42'	54''

Transmitter: Mount Bigelow, 18-mi. NE of Tucson.

Multichannel TV Sound: Stereo only.

Satellite Earth Station: Collins, 10-meter; Rockwell, Scientific-Atlanta receivers.

AM Affiliate: KUAT, 50-kw, 1550 kHz.

FM Affiliate: KUAT-FM, 12.5-kw, 90.5 MHz (No. 213), 3580-ft.

Ownership: U. of Arizona. Dr. Henry Koffler, pres.

Began Operation: March 8, 1959.

Represented (legal): Oow, Lohnes & Albertson.

Personnel:

OONALO BURGESS, assistant general manager & director of programming.
 RON STEWART, director of engineering.
 HECTOR GONZALES, news director.
 OORIS GROOM, development manager.
 OLIVIA SMITH, program manager.
 FRAN SHERLOCK, production manager.
 MIKE SERRES, promotion & marketing director.
 MARK WIRUTH, business manager.

A-1292

ARKANSAS

KETG

Arkadelphia

Ch. 9

Licensee: Arkansas ETV Commission, 350 S. Oonaghey St., Box 1250, Conway, AR 72032.

Studio: See KETS, Little Rock.

Technical Facilities: Channel No. 9 (186-192 MHz). Authorized power: 316-kw visual, 31.6-kw aural. Antenna: 1066-ft. above av. terrain, 1110-ft. above ground, 1340-ft. above sea level.

Latitude	33°	54'	26''
Longitude	93°	06'	46''

Transmitter: 2-mi. SE of Gurdon, AR.

Satellite Earth Stations: In operation.

Ownership: Arkansas ETV Commission. George Campbell, chmn.; Rochelle Betton, secy.

Began Operation: October 2, 1976.

Personnel: See KETS, Little Rock.

KAFT

Fayetteville

Ch. 13

Licensee: Arkansas ETV Commission, 350 S. Oonaghey St., Box 1250, Conway, AR 72032.

Studio: See KETS, Little Rock.

Technical Facilities: Channel No. 13 (210-216 MHz). Authorized power: 316-kw visual, 31.6-kw aural. Antenna: 1680-ft. above av. terrain, 1138-ft. above ground, 3449-ft. above sea level.

Latitude	35°	48'	53''
Longitude	94°	01'	41''

Transmitter: 5.7-mi. NE of Winslow.

Satellite Earth Stations: In operation.

Ownership: Arkansas ETV Commission.

Began Operation: September 18, 1976.

Personnel: See KETS, Little Rock.

KTEJ

Jonesboro

Ch. 19

Licensee: Arkansas ETV Commission, 350 S. Oonaghey St., Box 1250, Conway, AR 72032.

Studio: See KETS, Little Rock.

Technical Facilities: Channel No. 19 (500-506 MHz). Authorized power: 1232-kw max. visual, 123-kw max. aural. Antenna: 1020-ft. above av. terrain, 945-ft. above ground, 1345-ft. above sea level.

Latitude	35°	54'	14''
Longitude	90°	46'	14''

Transmitter: 1.6-mi. E of Bono, AR.

Satellite Earth Stations: In operation.

Ownership: Arkansas ETV Commission.

Began Operation: May 1, 1976.

Personnel: See KETS, Little Rock.

KETS
Little Rock

Ch. 2

Licensee: Arkansas ETV Commission, 350 S. Donaghey St., Box 1250, Conway, AR 72032.

Studio: 350 S. Donaghey St., Conway, AR 72032.

Telephones: 501-682-2386; 501-450-1727. Fax: 501-682-4122.

Technical Facilities: Channel No. 2 (54-60 MHz). Authorized power: 100-kw visual, 10-kw aural. Antenna: 1781-ft. above av. terrain, 1775-ft. above ground, 2047-ft. above sea level.

Latitude	34°	28'	23''
Longitude	92°	12'	11''

Transmitter: U.S. Hwy. 65, 2-mi. N of Redfield, AR.

Satellite Earth Station: Collins, 10-meter; Collins receivers.

Ownership: Arkansas ETV Commission. George Campbell, chmn.; Rochelle Betton, vice chmn.

Began Operation: December 4, 1966.

Represented (legal): Oow, Lohnes & Albertson.

Personnel:
SUSAN HOWARTH, executive director.
LARRY FOLEY, associate director.
JOHN CHEEK, educational director.
GARY SCHULTZ, director of engineering.
TED OUGLAS, promotion & marketing director.
OONNA SMITH, business manager.
KATHY ATKINSON, program director.

KEMV
Mountain View

Ch. 6

Licensee: Arkansas ETV Commission, 350 S. Donaghey St., Box 1250, Conway, AR 72032.

Studio: See KETS, Little Rock.

Technical Facilities: Channel No. 6 (82-88 MHz). Authorized power: 100-kw visual, 10-kw aural. Antenna: 1390-ft. above av. terrain, 995-ft. above ground, 2515-ft. above sea level.

Latitude	35°	48'	47''
Longitude	92°	17'	24''

Transmitter: 1.5-mi. NNE of Fox, AR.

Satellite Earth Stations: In operation.

Ownership: Arkansas ETV Commission.

Began Operation: November 16, 1980.

Personnel: See KETS, Little Rock.

KLEP
Newark

Ch. 17

Licensee: Newark Public Schools, Hwy. 233, Newark, AR 72562.

Studio: Newark Public Schools, Hwy. 233, Newark, AR 72562.

Telephone: 501-799-8691.

Technical Facilities: Channel No. 17 (488-494 MHz). Authorized power: 14.9-kw max. visual, 1.49-kw max. aural. Antenna: 530-ft. above av. terrain, 455-ft. above ground, 848-ft. above sea level.

Latitude	35°	43'	25''
Longitude	91°	26'	40''

Transmitter: Hwy. 233, 1.5-mi. N of Newark.

Ownership: Newark Public Schools. Frankie Griffin, pres.; Bobby R. OePoyster, superintendent; T. W. Hall, Judy Barber, Ernie Pectol, Ron Abbott & Larry Langston, board members.

1991 Edition

Began Operation: June 17, 1985.

Represented (engineering): E. Harold Munn Jr. & Associates Inc.

Personnel:
FRED AHLBORN, general manager.

CALIFORNIA

KRCB-TV

Cotati

Ch. 22

Licensee: Rural California Bcstg. Corp., 5850 Labath Ave., Rohnert Park, CA 94927.

Studio: 5850 Labath Ave., Rohnert Park, CA 94927.

Telephones: 707-585-8522; 415-883-2322.

Technical Facilities: Channel No. 22 (518-524 MHz). Authorized power: 68.2-kw max. visual, 6.82-kw max. aural. Antenna: 1928-ft. above av. terrain, 76-ft. above ground, 2520-ft. above sea level.

Latitude	38°	20'	54''
Longitude	122°	34'	37''

Transmitter: Sonoma Mountain Rd. 3.1-mi. WSW of Glen Ellen.

Satellite Earth Station: SatCom, 7-meter C-band; Scientific-Atlanta receivers.

Ownership: Rural California Bcstg. Corp., Leroy Lounibos, pres.; Marc Libaric, v.p.; Mildred Howie, secy.; Oave Martinelli, treas.

Began Operation: December 2, 1984.

Personnel:
NANCY DOBBS, general manager.
DAWN EISLER-SMITH, station manager.
JOHN THOMPSON, program director.
SANDI HANSEN, promotion director.
LARRY STRATTON, chief engineer.
CINDY PAULOS, development director.

KEET

Eureka

Ch. 13

Licensee: Redwood Empire Public TV Inc., 7246 Humboldt Hill Rd, Box 13, Eureka, CA 95502.

Studio: 7246 Humboldt Hill Rd., Eureka, CA 95501.

Telephone: 707-445-0813.

Technical Facilities: Channel No. 13 (210-216 MHz). Authorized power: 181.2-kw visual, 16.4-kw aural. Antenna: 1690-ft. above av. terrain, 300-ft. above ground, 2989-ft. above sea level.

Latitude	40°	43'	36''
Longitude	123°	58'	19''

Transmitter: Barry Ridge, 10.8-mi. SE of Eureka.

Multichannel TV Sound: Stereo only.

Satellite Earth Station: Collins, 10-meter C-band; Collins receivers.

Ownership: Redwood Empire Public TV Inc.

Began Operation: April 14, 1969.

Personnel:
ST. CLAIR B. ADAMS, general manager.
JOEL HOUSEHOLTER, director of engineering.
KAREN BARNES, assistant manager.
KEN ERDMAN, production manager.
TOM JOHNSON, promotion director.
MONIQUE BELANGER, business manager.

Public/ETV Stations—California

KVPT

(formerly KMTF)

Fresno

Ch. 18

Licensee: Valley Public Television Inc., 1544 Van Ness Ave., Fresno, CA 93721.

Studio: 1544 Van Ness Ave., Fresno, CA 93721.

Telephone: 209-266-1800.

Technical Facilities: Channel No. 18 (494-500 MHz). Authorized power: 562-kw visual, 112-kw aural. Antenna: 2220-ft. above av. terrain, 245-ft. above ground, 3641-ft. above sea level.

Latitude	36°	44'	45''
Longitude	119°	16'	52''

Transmitter: Bear Mountain, 28-mi. E of Fresno.

Satellite Earth Station: Andrew, 10-meter C-band; Collins, Rockwell receivers.

Ownership: Valley Public Television Inc. Mary Louise Vivier, chmn.; Michael Cardenas, vice chmn.; Carolyn Golden, secy.; John Wissler, financial officer.

Began Operation: April 10, 1977.

Personnel:

COLIN DOUGHERTY, general manager.
VIRGINIA MIKULA, development director.
JOHN C. WHITE, program director.
RODGER HIXON, chief engineer.
JOYCE WEISS, director of finance.
KATHY M. PORTER, public information director.

KOCE-TV

Huntington Beach

Ch. 50

Licensee: Board of Trustees, Coast Community College, 1370 Adams Ave., Costa Mesa, CA 92626.

Studio: 15751 Gothard St., Huntington Beach, CA 92647.

Telephones: 714-895-5623. **Fax:** 714-895-0852.

Technical Facilities: Channel No. 50 (686-692 MHz). Authorized power: 2750-kw max. & 290-kw horizontal visual, 295-kw max. & 29.5-kw horizontal aural. Antenna: 1090-ft. above av. terrain, 254-ft. above ground, 1590-ft. above sea level.

Latitude	33°	58'	19''
Longitude	117°	56'	57''

Holds CP for change to 5010-kw max. visual, 501-kw max. aural, 1083-ft. above av. terrain, 250-ft. above ground, 1516-ft. above sea level; lat. 33° 58' 19'', long. 117° 56' 57''. BPET-900117KE.

Transmitter: Skyline Dr. in Puente Hills, 3-mi. of N La Habra.

Satellite Earth Station: Andrew, 10-meter C-band; Standard Communications receivers.

Ownership: Coast Community College District. Walt Howald, pres., board of trustees.

Began Operation: November 20, 1972.

Represented (legal): Tierney & Swift.

Represented (engineering): Hammett & Edison Inc.

Personnel:

ARMONDO RUIZ, president, board of trustees.
WILLIAM A. FURNISS, general manager.
DON SINEX, chief engineer.
ROBERT C. MOFFETT, director, engineering/operations.
SANDEE HARDEN, assistant to the station manager.
ROBERTA SMITH, program director.
JUDE SCHAEFER, promotion director.

KCET

Los Angeles

Ch. 28

Licensee: Community TV of Southern California, 4401 Sunset Blvd., Los Angeles, CA 90027.

A-1294

Studio: 4401 Sunset Blvd., Los Angeles, CA 90027.

Telephone: 213-666-6500. **TWX:** 910-321-4396.

Technical Facilities: Channel No. 28 (554-560 MHz). Authorized power: 2450-kw max. & 148-kw horizontal visual, 240-kw max. & 14.8-kw horizontal aural. Antenna: Directional, 3040-ft. above av. terrain, 363-ft. above ground, 6022-ft. above sea level.

Latitude	34°	13'	26''
Longitude	118°	03'	44''

Transmitter: Mount Wilson.

Multichannel TV Sound: Stereo and separate audio program.

Satellite Earth Stations: Andrew, 10-meter C-band; Hughes, 5-meter C-band; Collins, Hughes, Rockwell receivers.

Ownership: Community TV of Southern California. William H. Kobin, pres. & chief exec. officer; J. Patrick Whaley, secy.; Keith Larson, treas.

Began Operation: September 28, 1964.

Represented (legal): Arent, Fox, Kintner, Plotkin & Kahn.

Represented (engineering): Hammett & Edison Inc.

Personnel:

WILLIAM H. KOBIN, president & chief executive officer.
DONALD YOUPA, executive vice president.
GARY FERRELL, senior vice president, finance & chief financial officer.
NANCY RISHAGEN, senior vice president, human resources & planning.
GLENN SCHROEDER, senior vice president & general counsel.
STEPHEN KULCZYCKI, senior vice president & station manager.
DAVID CRIPPENS, senior vice president, educational enterprises.
PHYLIS GELLER, senior vice president, national productions.
WILLIAM LANDERS, vice president, engineering & operations.
TIMOTHY CONROY, vice president, marketing & business development.
BEATRIZ OLVERA STOTZER, vice president, community relations.
BARBARA GOEN, vice president, public information.
HAL SMEDER, director of technical operations & acting chief engineer.
TOM THOMPSON, executive producer, news & public affairs.
JOYCE CAMPBELL, executive producer, national productions.
BONNIE WININGS, director of viewer marketing.
JACQUELINE KAIN, director of broadcasting.

KLCS

Los Angeles

Ch. 58

Grantee: Los Angeles Unified School District, Box 3307, Los Angeles, CA 90051.

Studio: 1061 W. Temple St. Los Angeles, CA 90012.

Telephone: 213-625-6958.

Technical Facilities: Channel No. 58 (734-740 MHz). Authorized power: 1910-kw max. & 550-kw horizontal visual, 110-kw horizontal aural. Antenna: 2870-ft. above av. terrain, 180-ft. above ground, 5836-ft. above sea level.

Latitude	34°	13'	26''
Longitude	118°	03'	45''

Transmitter: Mount Wilson.

Satellite Earth Stations: In operation; Scientific-Atlanta receivers.

Ownership: Los Angeles City Board of Education.

Began Operation: November 5, 1973.

Represented (legal): Cohn & Marks.

Personnel:

PATRICIA PRESCOTT MARSHALL, general manager.
PELHAM HENRY, special assistant to general manager.
JOHN RUSSELL, chief engineer.
ELAINE DANNY, program director.
MARY FRANCISCO, business manager.
LOWELL THOMAS, marketing director.
SABRINA FAIR THOMAS, manager of program scheduling.

KIXE-TV

Redding

Ch. 9

Licensee: Northern California Educational TV Assn. Inc, 603 N. Market St., Redding, CA 96003.

Studio: 603 N. Market St., Redding, CA 96003.

Mailing Address: Box 9, Redding, CA 96099.

Telephone: 916-243-5493. Fax: 916-243-7443.

Technical Facilities: Channel No. 9 (186-192 MHz). Authorized power: 115-kw visual, 12-kw aural. Antenna: 3590-ft. above av. terrain, 99-ft. above ground, 6308-ft. above sea level.

Latitude	40°	36'	09"
Longitude	122°	39'	01"

Transmitter: Shasta-Bally.

Satellite Earth Station: Andrew, 10-meter C-band; Scientific-Atlanta & Standard Communications receivers.

Ownership: Northern California Educational TV Assn. Inc.

Began Operation: October 5, 1964.

Represented (legal): Schwartz, Woods & Miller.

Personnel:

VICTOR HOGSTRDM, general manager.
BRANTLEY HUNTER, station engineer.
MYRON TISDEL, program director.
MILTON GREAVES, news director.
PENNY WEBB, promotion director.
DEMETRA KRISTENSEN, business manager.
JAMES HOLLOWMON, marketing & development director.

KVIE

Sacramento-Stockton

Ch. 6

Licensee: KVIE Inc., Box 6, Sacramento, CA 95812-0006.

Studio: 2595 Capitol Oaks Dr., Sacramento, CA 95833.

Mailing Address: Box 6, Sacramento, CA 95812.

Telephone: 916-929-5843. Fax: 916-929-7215.

Technical Facilities: Channel No. 6 (82-88 MHz). Authorized power: 100-kw visual, 10-kw aural. Antenna: 1861-ft. above av. terrain, 1869-ft. above ground, 1871-ft. above sea level.

Latitude	38°	16'	18"
Longitude	121°	30'	18"

Transmitter: 1400 Twin Cities Rd., Walnut Grove, CA.

Multichannel TV Sound: Stereo and separate audio program.

Satellite Earth Station: Collins, 10-meter C-band; Collins, Drake receivers.

Ownership: KVIE Inc.

Began Operation: February 23, 1959.

Represented (legal): Dow, Lohnes & Albertson.

Personnel:

JOHN HERSHBERGER, president & general manager.
NICKI SHEARER, vice president for development.
MICHAEL WALL, chief engineer.
JAN TILMON, vice president for programming/technical services.
SUSAN PRINCE, program director.

KVCR-TV

San Bernardino

Ch. 24

Licensee: San Bernardino Community College District, 441 W. 8th St., San Bernardino, CA 92410.

Studio: 701 S. Mount Vernon Ave., San Bernardino, CA 92410.

1991 Edition

Telephone: 714-888-6511.

Technical Facilities: Channel No. 24 (530-536 MHz). Authorized power: 1318-kw max. & 99.1-kw horizontal visual, 131.8-kw max. & 99.1-kw horizontal aural. Antenna: 1641-ft. above av. terrain, 213-ft. above ground, 3166-ft. above sea level.

Latitude	33°	57'	57"
Longitude	117°	17'	05"

Transmitter: Approx. 1.5-mi. NE of Box Springs.

Satellite Earth Station: Collins, 10-meter; Collins receivers.

FM Affiliate: KVCR, 24.5-kw, 91.9 MHz (No. 220), 120-ft.

News Services: PBS, UPI.

Ownership: San Bernardino Community College District. Charles Beeman, chmn., Otto Roemich, chancellor.

Began Operation: September 11, 1962.

Represented (legal): Tierney & Swift.

Personnel:

THOMAS LITTLE, general manager.
LEW WARREN, station manager.
PATTY HUTCHISON, community service director.
DON LEIFFER, publicity director.
AL GONDOS, production manager.
DAVE HINMAN, development director.

KPBS-TV

San Diego

Ch. 15

Licensee: Board of Trustees, The California State University for San Diego University.

Studio: San Diego State University, San Diego, CA 92182.

Mailing Address: 5164 College Ave., San Diego, CA 92115.

Telephones: 619-594-1515; 619-265-6489, engineering. Telex: 446582.

Fax: 619-265-6417.

Technical Facilities: Channel No. 15 (476-482 MHz). Authorized power: 3020-kw max. visual, 302-kw max. aural. Antenna: 2010-ft. above av. terrain, 224-ft. above ground, 2791-ft. above sea level.

Latitude	32°	41'	47"
Longitude	116°	56'	07"

Transmitter: Mount San Miguel, 13-mi. E of San Diego.

Satellite Earth Stations: Andrew, 10-meter C-band; Anixter-Mark, 5-meter C-band; Comtech, 3.8-meter Ku-band; Collins, Scientific-Atlanta, Standard Communications receivers.

FM Affiliate: KPBS-FM, 1.75-kw, 89.5 MHz (No. 208), 1902-ft.

News Service: UPI.

Ownership: The California State University for San Diego State U.

Began Operation: June 25, 1967.

Represented (legal): Bryan, Cave, McPheeters & McRoberts.

Personnel:

PAUL J. STEEN, general manager.
BRADFORD B. WARNER, program manager.
DONALD R. MARTIN, telecommunications manager.
GLORIA PENNER SNYDER, director of television program production.
HORST BRUENJES, administration manager.
JOHN B. FOLSOM, engineering manager.
WILLIAM HAUGHT, chief engineer.
PATRICIA FINN, promotion director.
JUDITH LEMONCELLI, corporate development director.

KQEC

San Francisco

Ch. 32

Licensee: KQEC Inc., 500 Eighth St., San Francisco, CA 94103.

Studio: 500 Eighth St., San Francisco, CA 94103.

Public/ETV Stations—California

Telephone: 415-864-2000. Fax: 415-553-2241.

Technical Facilities: Channel No. 32 (578-584 MHz). Authorized power: 1333-kw max. & 513-kw horizontal visual, 132-kw max. aural. Antenna: 1670-ft. above av. terrain, 980-ft. above ground, 1810-ft. above sea level.

Latitude	37°	45'	20''
Longitude	122°	27'	05''

Transmitter: Mount Sutro, San Francisco.

Ownership: KQED Inc.

Began Operation: March 9, 1954 as a commercial station. Left air June 21, 1958; resumed operation Feb. 16, 1966. After purchase by Metromedia, left air again, resumed July 1, 1968. FCC approved gift to present owner by Metromedia Sept. 9, 1970 (*Television Digest*, Vol. 10:20, 37). Resumed operation June 28, 1971. Left air Aug. 23, 1972. Resumed operation Jan. 1, 1977.

Represented (legal): Dow, Lohnes & Albertson.

Personnel: See KQED, San Francisco.

KQED San Francisco

Ch. 9

Licensee: KQED Inc., 500 Eighth St., San Francisco, CA 94103.

Studio: 500 Eighth St., San Francisco, CA 94103.

Telephone: 415-864-2000. Fax: 415-553-2241.

Technical Facilities: Channel No. 9 (186-192 MHz). Authorized power: 316-kw visual, 63.2-kw aural. Antenna: 1670-ft. above av. terrain, 980-ft. above ground, 1810-ft. above sea level.

Latitude	37°	45'	20''
Longitude	122°	27'	05''

Transmitter: Mount Sutro, San Francisco.

Multichannel TV Sound: Stereo and separate audio program.

Satellite Earth Station: Collins, 10-meter C-band; Collins, Scientific-Atlanta receivers.

FM Affiliate: KQED-FM, 110-kw, 88.5 MHz (No. 203), 1270-ft.

News Service: AP.

Ownership: KQED Inc. Walter K. Morris, chmn.; Robert L. Green, vice-chmn.; Josefina C. Baltodano, secy.

Began Operation: April 2, 1954.

Represented (legal): Dow, Lohnes & Albertson.

Personnel:

ANTHONY S. TIANO, president & general manager.
EUGENE S. ZASTROW, executive vice president & director of engineering.
ROBERT A. JOHNSTON JR., chief financial officer.
DAVID HOSLEY, vice president & TV stations manager.
MAJORIE POORE, vice president, national productions.
MICHAEL SCHWARZ, director, current affairs.
MILTON CHEN, director, instructional television services.
SUSAN McCORMICK, publisher, *San Francisco Focus Magazine*.

KTEH San Jose

Ch. 54

Licensee: KTEH-TV Foundation, 100 Skyport Dr., San Jose, CA 95115

Studio: 100 Skyport Dr., San Jose, CA 95115.

Telephone: 408-998-5554.

Technical Facilities: Channel No. 54 (710-716 MHz). Authorized power: 661-kw max. visual, 132-kw max. aural. Antenna: 1922-ft. above av. terrain, 137-ft. above ground, 2707-ft. above sea level.

Latitude	37°	29'	07''
Longitude	121°	51'	57''

Transmitter: Monument Peak, 10-mi. N of San Jose.

A-1296

Ownership: KTEH-TV Foundation. Emery H. Rogers, chmn.; Richard P. Napoli, vice chmn.; Thomas E. Fanella, pres.; Pete Whitman, secy.

Began Operation: October 19, 1964.

Represented (legal): Schwartz, Woods & Miller.

Personnel:

THOMAS FANELLA, president & general manager.
KAY INGRAM, broadcasting director.
FRANK FOGG, chief engineer.
NANCY BALDACCI, traffic specialist.
KAREN ROBERTS, program manager.
CHERYL WALTER, finance manager.

KCSM-TV

San Mateo-San Francisco

Ch. 60

Licensee: San Mateo County Community College District, 1700 W. Hillsdale Blvd., San Mateo, CA 94402.

Studio: 1700 W. Hillsdale Blvd., San Mateo, CA 94402.

Telephones: 415-574-6202; 415-574-6586.

Technical Facilities: Channel No. 60 (746-752 MHz). Authorized power: 1550-kw visual, 155-kw aural. Antenna: 1210-ft. above av. terrain, 181-ft. above ground, 752-ft. above sea level.

Latitude	37°	41'	07''
Longitude	122°	26'	01''

Transmitter: Mount San Bruno, San Francisco.

FM Affiliate: KCSM, 14-kw, 91.1 MHz (No. 216), 330-ft.

News Service: AP.

Ownership: San Mateo County Community College District, public educational institution. Glenn P. Smith, chancellor; Dr. Lois Callahan, pres.

Began Operation: October 12, 1964.

Represented (legal): Tierney & Swift.

Represented (engineering): Hammett & Edison Inc.

Personnel:

RICHARD ZANARDI, general manager.
JULIE JACOB, program director.
FRANCIS J. MORGAN, chief engineer.
NEDRA MOORE, traffic director.
JIM THRELKELD, production manager.
CLAIRE MACK, community affairs.

KNXT

Visalia

Ch. 49

Licensee: Diocese of Fresno Education Corp., 1550 N. Fresno St., Fresno, CA 93703.

Studios: 1550 N. Fresno St., Fresno, CA 93703; 520 N. Church St., Visalia, CA 93291.

Mailing Address: 1550 N. Fresno St., Fresno, CA 93703.

Telephone: 209-488-7440. Fax: 209-488-7444.

Technical Facilities: Channel No. 49 (680-686 MHz). Authorized power: 2150-kw max. visual, 215-kw max. aural. Antenna: 2738-ft. above av. terrain, 170-ft. above ground, 5886-ft. above sea level.

Latitude	36°	17'	14''
Longitude	118°	50'	17''

Transmitter: Section 9, R28E, T18S, Visalia.

Satellite Earth Stations: Comtech, 5-meter; Prodelin, 4-meter; Comtech, 3.6-meter; M/A-Com, Microdyne receivers.

News Service: CNN Headline News.

Ownership: Diocese of Fresno Education Corp. Joseph J. Madera, pres.; J. Wayne Hayes, v.p.; John Esquivel, secy.-treas.

Began Operation: November 2, 1986.

Represented (legal): Reed, Smith, Shaw & McClay.

Represented (engineering): Serge Bergen.

Personnel:
 MARVIN G. HARRISON, general manager.
 ROSA MARIA GENDRON, traffic director.
 STEVE LeBEL, engineering director.
 MICHAEL JORDAN, program director.
 BETTY GERARDIN, special events coordinator.

KCAH
Watsonville

Ch. 25

Licensee: California Community TV Network, 3863 Martin Luther King Jr. Way, Oakland, CA 94609.

Mailing Address: Box 1541, John Steinbeck Station, Salinas, CA 93902-1541.

Telephone: 415-601-0171.

Technical Facilities: Channel No. 25 (536-542 MHz). Authorized power: 52.8-kw max. visual. Antenna: 2198-ft. above av. terrain, 98-ft. above ground, 3176-ft. above sea level.

Latitude	36°	45'	22''
Longitude	121°	30'	05''

Transmitter: Fremont Peak, Gabilan Range, 9-mi. NE of Salinas.

Ownership: California Community Television Network, non-profit corp. Arlene Kimata, secy. & dir. of staff; Gary Kitahata, treas. & dir.

Began Operation: November 19, 1989.

Represented (legal): M. Fred Friedman.

Represented (engineering): Broadcast Technical Services.

Personnel:
 ARLENE KIMATA, general manager.
 EMMA TORRES, program director.

COLORADO

KBDI-TV
Broomfield

Ch. 12

Licensee: Front Range Educational Media Corp., Box 1740, Denver, CO 80201.

Studio: 1531 Stout St., Denver, CO 80202.

Telephone: 303-825-1212.

Technical Facilities: Channel No. 12 (204-210 MHz). Authorized power: 229-kw visual, 22.9-kw aural. Antenna: 2420-ft. above av. terrain, 66-ft. above ground, 11,496-ft. above sea level.

Latitude	39°	40'	55''
Longitude	105°	29'	49''

Requests CP for change 316-kw visual, 1234-ft. above av. terrain, 663-ft. above ground, 7664-ft. above sea level, lat. 39° 43' 54'', long. 105° 14' 10'', transmitter adjacent to 950 N. Lookout Mountain Rd., Golden. BPET-900302KE.

Transmitter: Squaw Mountain, 4-mi. S of Idaho Springs.

Satellite Earth Station: Prodelin, 4.5-meter C-band; M/A-Com, Scientific-Atlanta receivers.

Ownership: Front Range Educational Media Corp. Nancy Bell, pres.; Barbara Jones, secy.

Began Operation: February 22, 1980.

Represented (legal): Mintz, Levin, Cohn, Ferris, Glovsky, & Popeo.

Personnel:
 TED KRICHOLS, general manager.
 DALE KIRSTEIN, director of engineering & operations.
 NICK FRAZER, program manager.

1991 Edition

KRMA-TV

Denver

Ch. 6

Licensee: Council for Public Television, Channel 6 Inc., 1261 Glenarm Place, Denver, CO 80204-9972.

Studio: 1261 Glenarm Place, Denver, CO 80204-9972.

Telephone: 303-892-6666 Fax: 303-825-5844.

Technical Facilities: Channel No. 6 (82-88 MHz). Authorized power: 100-kw visual, 32.7-kw aural. Antenna: 880-ft. above av. terrain, 210-ft. above ground, 7676-ft. above sea level.

Latitude	39°	43'	47''
Longitude	105°	14'	59''

Requests CP for change to 1230-ft. above av. terrain, 463-ft. above ground, 7982-ft. above sea level, lat. 39° 43' 48'', long. 105° 15' 00'', transmitter to Colorow Road, 2.5-mi. SW of Golden. BPET-900116KF.

Transmitter: 2.5-mi. SW of center of Golden on Lookout Mountain.

Multichannel TV Sound: Stereo and separate audio program.

Satellite Earth Stations: Andrew, 10-meter C-band; Comsert, 1.5-meter Ku-band; Collins, General Instrument, Scientific-Atlanta receivers.

Ownership: Council for Public TV, Channel 6 Inc. Carle Stenmark, chmn.; Thomas Gibson, vice chmn.; Kenneth Doyle, treas.; Suzie Robinson, secy.

Began Operation: January 30, 1956.

Represented (legal): Dow, Lohnes & Albertson.

Represented (engineering): Kessler & Gehman Associates Inc.

Personnel:
 DONALD D. JOHNSON, president & general manager.
 JAMES MORGESE, station manager.
 TRUDY FOWLER, director of development & marketing.
 RONALD K. SALAK, director of programming & production.
 KEITH E. SWANSON, director of administration & finance.
 MICHAEL C. HALPIN, director of operations.
 DON KINNEY, senior producer, public affairs.
 SCOTT F. SCHEEL, director of engineering.
 BILL THORN, promotion director.
 DONNA R. SANFORD, assistant program manager.

KWBI-TV

Denver

Ch. 41

Licensee: Colorado Christian University, 16075 W. Belleview Ave., Morrison, CO 80465-9698.

Studio: 16075 W. Belleview Ave., Morrison, CO 80465-9698.

Telephone: 303-697-5924.

Technical Facilities: Channel No. 41 (632-638 MHz). Authorized power: 741-kw max. visual, 74.1-kw max. aural. Antenna: 1153-ft. above av. terrain, 45-ft. above ground, 8010-ft. above sea level.

Latitude	39°	35'	59''
Longitude	105°	12'	35''

Transmitter: 0.6-mi. E of Turkey Creek Canyon Rd., near Indian Hills.

Satellite Earth Stations: Paracclipse, 3-meter C-band; 3-meter C-band; Echosphere receivers.

FM Affiliate: KWBI, 91.1 MHz, 100 kw, 1,184-ft.

Ownership: Colorado Christian U.; non-profit corp. Gerald Stafford, chmn.; Dr. Kenel J. Touryan, vice chmn.; Keith Williams, secy.; Roland Hieb, treas.

Began Operation: August 20, 1988.

Represented (engineering): Vir James, P.C., Broadcast Engineering.

Personnel:
 MICHAEL K. BRINKS, general manager.
 AL STEWART, chief engineer.
 SHELLY FROHS, promotion director.

Public/ETV Stations—Colorado

KTSC

Pueblo-Colorado Springs

Ch. 8

Licensee: University of Southern Colorado, Pueblo, CO 81001.

Studio: 2200 Bonforte Blvd., Pueblo, CO 81001-4901.

Telephone: 303-543-8800.

Technical Facilities: Channel No. 8 (180-186 MHz). Authorized power: 316-kw visual, 63.1-kw aural. Antenna: 1224-ft. above av. terrain, 977-ft. above ground, 6195-ft. above sea level.

Latitude	38°	22'	24''
Longitude	104°	33'	27''

Requests CP for change to 233-kw visual, 2387-ft. above av. terrain, 315-ft. above ground, 9725-ft. above sea level, lat. 38° 44' 41.0", long. 104° 51' 37.5", transmitter to SW of Colorado Springs, atop Cheyenne Mountain. BPET-900122KE.

Transmitter: Baculite Mesa, 8-mi. NE of Pueblo.

Satellite Earth Station: Collins, 10-meter; Rockwell receivers.

Ownership: University of Southern Colorado.

Began Operation: February 3, 1971.

Personnel:

GREGORY B. SINN, general manager.
TOM AUBE, chief engineer.
CHARLES BARKER, traffic manager.
JACK DeBLASI, development specialist.
RON WEEKES, production supervisor.

CONNECTICUT

WEDW

Bridgeport

Ch. 49

Licensee: Connecticut Educational Telecommunications Corp., 240 New Britain Ave., Hartford, CT 06106.

Studio: 250 Harbor Dr., Box 10210, Stamford, CT 06904-2210.

Telephone: 203-965-6080.

Technical Facilities: Channel No. 49 (680-686 MHz). Authorized power: 1950-kw max. visual. Antenna: 730-ft. above av. terrain, 476-ft. above ground, 1007-ft. above sea level.

Latitude	41°	16'	43''
Longitude	73°	11'	08''

Transmitter: Booth Hill, 6.9-mi. N of Bridgeport center.

Satellite Earth Stations: In operation; Scientific-Atlanta receivers.

News Service: AP.

Ownership: See WEDH, Hartford, CT.

Began Operation: December 17, 1967.

Represented (legal): Dow, Lohnes & Albertson.

Represented (engineering): Harold Dorschug.

Personnel:

JERRY FRANKLIN, president & chief executive officer.
CANDACE BAKER, general manager.
DON LAMY, chief engineer.
MARTHA NOLD, director of public information.

WEDH

Hartford

Ch. 24

Licensee: Connecticut Educational Telecommunications Corp., 240 New Britain Ave., Hartford, CT 06106.

A-1298

Studio: 240 New Britain Ave., Hartford, CT 06106.

Telephone: 203-278-5310.

Technical Facilities: Channel No. 24 (530-536 MHz). Authorized power: 817-kw max. & 685-kw horizontal visual, 83-kw max. & 69.2-kw horizontal aural. Antenna: 855-ft. above av. terrain, 455-ft. above ground, 1158-ft. above sea level.

Latitude	41°	46'	27''
Longitude	72°	48'	20''

Transmitter: Deercliff Rd., Avon, CT.

Multichannel TV Sound: Stereo only.

Satellite Earth Stations: Transmit/receive Collins, 10-meter; Collins, M/A-Com, Scientific-Atlanta receivers.

Ownership: Connecticut Public Broadcasting Inc., non-profit organization.

Began Operation: October 1, 1962.

Represented (legal): Schwartz, Woods & Miller.

Personnel:

JERRY FRANKLIN, president & chief executive officer.
DONNA COLLINS, vice president, sales & marketing.
ALFRED STEEL JR., director, development & financial affairs.
SHARON BLAIR, director of program development.
LARRY RIFKIN, director of programming & public relations.
FRANCIS ABRAMOWICZ, director of broadcasting/engineering.
JOHN W. KEAN, manager, technical planning.

WEDY

New Haven

Ch. 65

Licensee: Connecticut Educational Telecommunications Corp., 240 New Britain Ave., Hartford, CT 06106.

Studio: See WEDH, Hartford.

Technical Facilities: Channel No. 65 (776-782 MHz). Authorized power: 787-kw max. & 4.47-kw horizontal visual, 0.89-kw max. & 0.5-kw horizontal aural. Antenna: 270-ft. above av. terrain, 106-ft. above ground, 446-ft. above sea level.

Latitude	41°	19'	42''
Longitude	72°	54'	25''

Transmitter: East Rock Park, New Haven.

Satellite Earth Station: Transmit/receive Collins; M/A-Com, Scientific-Atlanta receivers.

Ownership: See WEDH, Hartford, CT.

Began Operation: December 1, 1974.

Personnel: See WEDH, Hartford.

WEDN

Norwich

Ch. 53

Licensee: Connecticut Educational Telecommunications Corp., 240 New Britain Ave., Hartford, CT 06106.

Studio: See WEDH, Hartford.

Technical Facilities: Channel No. 53 (704-710 MHz). Authorized power: 801.64-kw max. & 737.86-kw horizontal visual, 80.16-kw max. & 73.78-kw horizontal aural. Antenna: 680-ft. above av. terrain, 460-ft. above ground, 995-ft. above sea level.

Latitude	41°	31'	11''
Longitude	72°	10'	04''

Transmitter: 3.2-mi. S of Fitchville, CT.

Satellite Earth Station: Transmit/receive Collins; M/A-Com, Scientific-Atlanta receivers.

Ownership: See WEDH, Hartford, CT.

Began Operation: March 5, 1967.

Personnel: See WEDH, Hartford.

DELAWARE

WDPB

Seaford

Ch. 64

Licensee: WHYI Inc., 625 Orange St., Wilmington, DE 19805.

Studio: See WHYI-TV, Wilmington.

Telephone: 302-888-1200. **Telex:** 910-240-9481.

Technical Facilities: Channel No. 64 (770-776 MHz). Authorized power: 191-kw max. visual, 19.1-kw max. aural. Antenna: 650-ft. above av. terrain, 657-ft. above ground, 666-ft. above sea level.

Latitude	38°	39'	15"
Longitude	75°	36'	42"

Transmitter: 6.9-mi. N of Laurel Airport on Virginia Ave., Seaford.

Ownership: WHYI Inc.

Began Operation: December 4, 1981. Assignment of license from Delaware Citizens Committee to WHYI Inc. granted February 28, 1986.

Represented (legal): Schwartz, Woods & Miller.

Personnel:

RAY FANTINI, engineer.
See also WHYI-TV, Wilmington, DE.

WHYY-TV

Wilmington

Ch. 12

Licensee: WHYI Inc., 150 N. 6th St., Philadelphia, PA 19106.

Studios: 5th & Scott Sts., Wilmington, DE 19805; 150 N. 6th St., Philadelphia, PA 19106.

Telephones: 215-351-1200; 302-575-1515. **Telex:** 910-240-9481.

Fax: 215-351-0398.

Technical Facilities: Channel No. 12 (204-210 MHz). Authorized power: 309-kw visual, 30.9-kw aural. Antenna: 960-ft. above av. terrain, 1022-ft. above ground, 1369-ft. above sea level.

Latitude	40°	02'	30"
Longitude	75°	14'	24"

Transmitter: Roxborough Antenna Farm, Domino Lane & Umbria Ave., Philadelphia, PA.

Multichannel TV Sound: Stereo only.

Satellite Earth Stations: ChannelMaster, 4-meter C-band; Collins, 10-meter Ku & C-band; ChannelMaster, Collins, Standard Communications receivers.

FM Affiliate: WHYI-FM, 13.5-kw, 90.9 MHz (No. 215), 1131-ft.

News Service: AP

Ownership: WHYI Inc. Non-profit corporation composed of business, civic, educational & cultural representatives in the Greater Philadelphia, New Jersey & Delaware areas. Alan Campbell, chmn.

Began Operation: September 12, 1963.

Represented (legal): Schwartz, Woods & Miller.

Personnel:

FREDERICK BREITENFELD JR., president.
ROGER G. HALL, senior vice president, corporate development.
ROBERT C. ALTMAN, vice president, marketing & development.
WILLIAM OSBORNE, vice president, community development.
NESSA FORMAN, vice president, communications.
ROBERT PRINDIBLE, vice president, finance.
DAVID A. OTHMER, vice president & television station manager.
D. BRADFORD SPEAR, vice president & radio station manager.
WILLIAM WEBER, vice president, engineering & technical operations.
HAROLD M. PARSONS JR., manager of operations.
ARTHUR ELLIS, associate director, public information.
JOHN C. DORAN, chief engineer.
NANCY KARIBJANIAN, news director.

1991 Edition

MICHAEL QUATTRONE, program director.
SUSAN GREATOREX, promotion director.
PAT MELLER, controller.
KATHY McCANN, facilities.

DISTRICT OF COLUMBIA

WETA-TV

Washington

Ch. 26

Licensee: Greater Washington Educational Telecommunications Assn., Box 2626, Washington, DC 20013.

Studio: 3620 27th St. S, Arlington, VA 22206.

Telephone: 703-998-2600. **Fax:** 703-824-8343.

Technical Facilities: Channel No. 26 (542-548 MHz). Authorized power: 2250-kw max. & 1618-kw horizontal visual, 225-kw max. & 162-kw horizontal aural. Antenna: 770-ft. above av. terrain, 809-ft. above ground, 1049-ft. above sea level.

Latitude	38°	57'	49.40"
Longitude	77°	06'	18.20"

Transmitter: 5204 River Rd., Bethesda, MD.

Multichannel TV Sound: Stereo and separate audio program.

Satellite Earth Station: Vertex, 4.57-meter Ku-band; DX Engineering receivers.

FM Affiliate: WETA-FM, 75-kw, 90.9 MHz (No. 215), 610-ft.

News Services: Reuters, UPI.

Ownership: Greater Washington Educational Telecommunications Assn., a non-profit corp. composed of trustees representing public, educational & cultural institutions in the Washington, DC, Maryland & Virginia metropolitan area. Sharon Rockefeller, chairman; Malcolm McDonald, vice chairman; Louise E. Sagalyn, secretary; Ward B. Chamberlin Jr., president.

Began Operation: October 2, 1961.

Represented (legal): Ginsburg, Feldman & Bress, Chartered.

Represented (engineering): Cohen, Dippell & Everist, P.C.

Personnel:

SHARON ROCKEFELLER, president & general manager.
SALLY WELLS, senior vice president, development.
M. LYNWOOD HEIGES JR., senior vice president, operations, engineering & RICHARD HUTTON, senior vice president, programming & production.
VICTORIA DEVLIN, senior vice president, development & marketing.
MICHAEL CUNNINGHAM, senior vice president, finance.
ELIZABETH CAMPBELL, vice president, community affairs.
SUSAN RICHMOND, vice president, membership.
NANCY FARROW, director, human resources.
TAMMY ROBINSON, vice president, cultural affairs.
RICKI GREENE, vice president, news & public affairs.
ANN PINCUS, vice president, communications.
JONATHAN WELLS, corporate marketing director.
RICHARD RICHTER, executive producer, news & public affairs.
NOEL GUNTHER, general counsel.

WHMM

Washington

Ch. 32

Licensee: Howard University, 2222 Fourth St. NW, Washington, DC 20059.

Studio: 2222 Fourth St. NW, Washington, DC 20059.

Telephone: 202-806-3200. **Fax:** 202-806-3300.

Technical Facilities: Channel No. 32 (578-584 MHz). Authorized power: 5000-kw max. & 1580-kw horizontal visual, 500-kw max. & 158-kw horizontal aural. Antenna: 700-ft. above av. terrain, 809-ft. above ground, 1049-ft. above sea level.

Latitude	38°	57'	49"
Longitude	77°	06'	18"

Public/ETV Stations—District of Columbia

Transmitter: 5204 River Rd., Bethesda, MD.

Satellite Earth Stations: Scientific-Atlanta, 10-meter C-band; Paracclipse, 3-meter C-band; Scientific-Atlanta, Drake receivers.

Ownership: Howard University, Non-profit corp. John Jacobs, chmn.; Harry Garber, vice chmn.; Dr. James Edward Cheek, pres.; Dr. Constance S. Rotan, secy.; Melvin Jones, treas.

Began Operation: November 17, 1980.

Represented (engineering): Cohen, Dippell & Everist, P.C.

Personnel:

EDWARD JONES JR., general manager.
BRENDA OTIS, programming & production director.
R. PHYLLIS WATKINS, business manager.
SYDNEY WHITE, marketing & development manager.
ISSAC MINTER, special projects manager.
DIANA MARCHBANKS, traffic manager.

FLORIDA

WRES

Cocoa

Ch. 18

Licensee: Brevard Community College, 1519 Clear Lake Rd., Cocoa, FL 32922.

Studio: 1519 Clearlake Rd., Cocoa, FL 32922.

Telephone: 407-632-1111. **Fax:** 407-631-3138.

Technical Facilities: Channel No. 18 (494-500 MHz). Authorized power: 25.894-kw max. visual, 2.8-kw max. aural. Antenna: 400-ft. above av. terrain, 400-ft. above ground, 417-ft. above sea level.

Latitude	28°	21'	14''
Longitude	80°	48'	57''

Requests CP for change 60-kw max. visual, 6-kw max. aural, 941-ft. above av. terrain, 933-ft. above ground, 977-ft. above sea level, lat. 28° 18' 26'', long. 80° 54' 48'', transmitter to Deseret Ranches, Star Rte. 1250. BPET-900413KF.

Transmitter: 1.25-mi. SW of Hwy. 95 & Rte. 520, 5-mi. SW of Cocoa.

Satellite Earth Stations: Microdyne, 3-meter C-band; Microdyne, 3-meter Ku-band.

Ownership: Brevard Community College, non-profit educational institution. Irene H. Burnett, Phillip F. Nohr, Ralph M. Williams & John Henry Jones, dirs.

Began Operation: June 18, 1987.

Represented (legal): Bechtel, Borsari, Cole & Paxson.

Personnel:

MAXWELL C. KING, president.
HARVEY JACKSON, general manager.
ARTHUR CARLSON, chief engineer.
LOIS BROYLES, production manager.
WILLIAM REID, operations manager.

WSFP-TV

Fort Myers

Ch. 30

Licensee: State Board of Regents, acting for and on behalf of University of South Florida, 4202 Fowler Ave., Tampa, FL 33620.

Studio: Channel 30 Dr., Bonita Springs, FL 33923.

Telephones: 813-598-9737; 813-489-9585.

Technical Facilities: Channel No. 30 (566-572 MHz). Authorized power: 1321-kw max. & 525-kw horizontal visual, 158-kw horizontal. Antenna: 965-ft. above av. terrain, 992-ft. above ground, 1022-ft. above sea level.

Latitude	26°	48'	54''
Longitude	81°	45'	44''

Transmitter: 2.9-mi. S of Tuckers Corner.

A-1300

Satellite Earth Stations: In operation; Scientific-Atlanta receivers.

Ownership: State Board of Regents, South Florida U.

Began Operation: August 15, 1983.

Personnel:

DR. JAMES B. HECK, general manager.
KIRK LEHTOMAA, station manager.
EARL CARRON, chief engineer.
TERRY DUGAS, program director.
CYNDI DORAGH, promotion director.
LIZ KARL, business manager.

WTCE

Fort Pierce

Ch. 21

Licensee: Jacksonville Educators Bcstg. Inc., 10902 S. Wilcrest Dr., Houston, TX 34947.

Studio: 1040 S. 37th St., Fort Pierce, FL 34947.

Telephone: 407-489-2701.

Technical Facilities: Channel No. 21 (512-518 MHz). Authorized power: 3097-kw max. visual. Antenna: 483-ft. above av. terrain, 470-ft. above ground, 489-ft. above sea level.

Latitude	27°	26'	05''
Longitude	80°	21'	24''

Transmitter: S. 37th St. N, Whiteway Dairy Rd., St. Lucie-Fort Pierce.

Ownership: Jacksonville Educators Bcstg. Inc.

Began Operation: May 9, 1990.

Represented (legal): May & Dunne, Chartered.

Represented (engineering): John F. X. Browne & Associates P.C.

Personnel:

ROBERT CONSTANTINO, chief engineer.

WUFT

Gainesville

Ch. 5

Licensee: State Board of Regents, acting for and on behalf of University of Florida, 2000 Journalism Bldg., WUFT-TV, Gainesville, FL 32611.

Studio: Journalism & Communications Bldg., University of Florida, Gainesville, FL 32611.

Telephone: 904-392-5551.

Technical Facilities: Channel No. 5 (76-82 MHz). Authorized power: 100-kw visual, 20-kw aural. Antenna: 860-ft. above av. terrain, 869-ft. above ground, 1049-ft. above sea level.

Latitude	29°	42'	34''
Longitude	82°	23'	51''

Transmitter: Devil's Millhopper, 5.5-mi. NW of city.

Multichannel TV Sound: Stereo only.

Satellite Earth Stations: Collins, 10-meter C-band; 3.5 meter Ku-band, Collins receivers.

News Services: AP, CNN.

Ownership: Board of Regents of State of Florida. C. DuBose Ausley, chmn.

Began Operation: November 17, 1958.

Represented (legal): Schwartz, Woods & Miller.

Represented (engineering): Kessler & Gehman Associates Inc.

Personnel:

RICHARD LEHNER, general manager.
LYN ANN GANZ, station manager & program director.
AL HOLT, engineering director.
RICHARD SCHNEIDER, news director.
LARRY DANKNER, business manager.
DEBORAH RUSSI, marketing director.
BRENT WILLIAMS, development director.
FRANK COUNTS, production manager.
MICHAEL DOYLE, public information director.

WJCT
Jacksonville

Ch. 7

Licensee: WJCT Inc., 100 Festival Park Ave., Jacksonville, FL 32202.

Studio: 100 Festival Park Ave., Jacksonville, FL 32202.

Telephone: 904-353-7770. Fax: 904-358-6381.

Technical Facilities: Channel No. 7 (174-180 MHz). Authorized power: 316-kw visual, 31.6-kw aural. Antenna: 915-ft. above av. terrain, 1026-ft. above ground, 937-ft. above sea level.

Latitude	30°	16'	53''
Longitude	81°	34'	15''

Transmitter: 8675-2 Hogan Rd.

Satellite Earth Stations: Collins, 10-meter C-band; Scientific-Atlanta, 4.5-meter C-band; Collins, Scientific-Atlanta receivers.

FM Affiliate: WJCT-FM, 100-kw, 89.9 MHz (No. 210), 835-ft.

Ownership: WJCT Inc.

Began Operation: September 10, 1958.

Represented (legal): Schwartz, Woods & Miller.

Represented (engineering): Kessler & Gehman Associates Inc.

Personnel:

GENE NAPIER, vice president, operations & acting general manager.
RICHARD BROWN, vice president, programming.
BETTY McILWAIN, vice president, finance.
KAREN DUGUID, vice president, development.
VICTOR DiGENTI, director of information services.
DICK HEUER, program manager.
MATTIE FRASER, administrative assistant/personnel.

WETV
Key West

Ch. 13

Licensee: Palmetto Bcstrs., Box 321, Summerland Keys, FL 33042.

Studio: Mile-marker 24.5, Summerland Keys, FL 33042.

Telephone: 305-745-1010.

Technical Facilities: Channel No. 13 (210-216 MHz). Authorized power: 316-kw visual. Antenna: 465-ft. above av. terrain, 462-ft. above ground, 466-ft. above sea level.

Latitude	24°	40'	35''
Longitude	81°	30'	41''

Transmitter: 19-mi. E of Key West on Cudjoe Key, 0.9-mi. N of U.S. 1.

Ownership: Palmetto Bcstrs. Dr. Claude H. Rhea Jr., pres.

Began Operation: July 1, 1989.

Represented (legal): May & Dunne, Chartered.

Represented (engineering): John F. X. Browne & Associates, P.C.

Personnel:

JOSEPH CLARY, chief engineer.

WLRN-TV
Miami

Ch. 17

Licensee: School Board of Dade County, 1440 N.E. Second Ave., Miami, FL 33132.

Studio: 172 N.E. 15th St., Miami, FL 33132.

Telephone: 305-376-1717.

1991 Edition

Technical Facilities: Channel No. 17 (488-494 MHz). Authorized power: 2767-kw visual, 276-kw aural. Antenna: Top-mounted on WPBT Tower, 1012-ft. above av. terrain, 1039-ft. above ground, 1049-ft. above sea level.

Latitude	25°	57'	29.50''
Longitude	80°	12'	44.10''

Transmitter: 695 N.W. 199th St., Miami, FL.

Multichannel TV Sound: Stereo and separate audio program.

Satellite Earth Stations: Microdyne, 5-meter Ku & C-band; Andrew, 10-meter C-band; Microdyne, 3.6-meter C-band; Collins, Microdyne receivers.

FM Affiliate: WLRN-FM, 100-kw, 91.3 MHz (No. 217), 659-ft.

News Services: NPR, FPR.

Ownership: The School Board of Dade County. Dr. Joseph A. Fernandez, superintendent.

Began Operation: September 7, 1962.

Represented (legal): Bryan, Cave, McPheeters & McRoberts.

Personnel:

DON MacCULLOUGH, general manager.
CLARENCE MOSLEY, director of engineering.
RAYWARD DUNNELL, program manager.
RON RAYMOND, production supervisor.
JOY SHAW, director, program development.
MARCIA HOPE, communications manager.
LEONARD TAVE, marketing director.
CARLA COLD, assistant general manager.

WPBT

Miami-Fort Lauderdale

Ch. 2

Licensee: Community TV Foundation of South Florida Inc., 14901 N.E. 20th Ave., Miami, FL 33181.

Studio: 14901 N.E. 20th Ave., Miami, FL 33181.

Telephone: 305-949-8321.

Technical Facilities: Channel No. 2 (54-60 MHz). Authorized power: 100-kw visual, 20-kw aural. Antenna: 930-ft. above av. terrain, 938-ft. above ground, 934-ft. above sea level.

Latitude	25°	57'	29.50''
Longitude	80°	12'	44.10''

Transmitter: 695 N.W. 199th St., Miami.

Multichannel TV Sound: Stereo only.

Satellite Earth Stations: Transmit/receive Andrew, 9.2-meter C-band; Andrew, 10-meter C-band; Avantek, Collins receivers.

Ownership: Community TV Foundation of South Florida Inc.

Began Operation: April 12, 1955.

Represented (legal): Wilmer, Cutler & Pickering.

Represented (engineering): A. D. Ring & Associates, P.C.

Personnel:

GEORGE DOOLEY, president & chief executive officer.
STEPHEN L. ROGERS, senior vice president & general manager.
JOHN FELTON, vice president, programming.
MICHAEL BOYLAN, vice president, production.
JOHN REYNOLDS, vice president, development.
LINDA O'BRYON, vice president, news & public affairs.
CRAIG BRUSH, vice president, marketing.
SHIRLEY CARROLL, vice president, finance.
DIANE WESTFALL, vice president, administrative services.
GRAHAM SIMMONS, vice president, engineering.
BETTE MARTIN, program publicity manager.
MIRIAN CARCIGA, facilities operations coordinator.

WCEU

New Smyrna Beach

Ch. 15

Licensee: Coastal Educational Broadcasters, Box 2811, Daytona Beach, FL 32115-2811.

Public/ETV Stations—Florida

Studio: 1200 Volusia Ave., Daytona Beach, FL 32114.

Telephone: 904-254-3045. Telex: 904-254-3008. Fax: 904-254-3004.

Technical Facilities: Channel No. 15 (476-482 MHz). Authorized power: 708-kw max. visual, 35.4-kw max. aural. Antenna: 576-ft. above av. terrain, 569-ft. above ground, 606-ft. above sea level.

Latitude	29°	10'	24''
Longitude	81°	09'	24''

Holds CP for change to 674.5-kw max. visual, 33.72-kw max. aural, 1447-ft. above av. terrain, 1425-ft. above ground, 1479-ft. above sea level, lat. 28° 55' 16'', long. 81° 19' 09'', transmitter to 2-mi. SW of Orange City. BPET-871216KE.

Transmitter: 900 Indian Lake Rd., 7-mi. WSW of Daytona Beach.

Satellite Earth Stations: Microdyne, 5-meter C-band; Microdyne, 3.8-meter Ku & C-band; Standard Communications receivers.

Ownership: Daytona Beach Community College District. J. Wayne Bieghle, chmn.; Noah C. McKinnon Jr., vice chmn.; David Burt, Sally Gillespie, Kenneth B. Hawthorne, Charles Lichtigman, Leonard M. Sacks & George R. Williams, dirs.

Began Operation: February 8, 1988.

Represented (legal): May & Dunne, Chartered.

Represented (engineering): Kessler & Gehman Associates Inc.

Personnel:

DR. DON A. THIGPEN, general manager.
RUSS ADKINS, station manager.
WILLIAM E. SCHWARTZ, chief engineer.
PETE MINISCALCO, program director.
SUZANNE REYNOLDS, promotion director.
GEORGE CLARK, business manager.
SANOMA ROBERTSON, marketing director.

WMFE-TV

Orlando

Ch. 24

Licensee: Community Communications Inc., 11510 E. Colonial Dr., Orlando, FL 32817-4699.

Studio: 11510 E. Colonial Dr., Orlando, FL 32817-4699.

Telephone: 407-273-2300. Fax: 407-273-8462.

Technical Facilities: Channel No. 24 (530-536 MHz). Authorized power: 1260-kw max. & 1000-kw horizontal visual, 200-kw horizontal aural. Antenna: 1250-ft. above av. terrain, 1608-ft. above ground, 1673-ft. above sea level.

Latitude	28°	36'	08''
Longitude	81°	05'	38''

Transmitter: 3.5-mi. N of Bithlo, FL.

Satellite Earth Station: Collins, 10-meter; Collins receivers.

News Service: AP

Ownership: Community Communications Inc., governed by a board of trustees. Dr. Paul Gianini Jr., chmn.; Stephen McKenney Steck, pres.; Aldo Vivona, v.p. & secy.-treas.

Began Operation: March 15, 1965.

Represented (legal): Schwartz, Woods & Miller.

Represented (engineering): Kessler & Gehman Associates Inc.

Personnel:

STEPHEN MCKENNEY STECK, president & chief executive officer.
MALCOLM WALL, executive vice president & chief operating officer.
ALDO VIVONA, vice president, administration & finance.
JOAN FRANGOS, vice president, development.
BEN HARDCASTLE, vice president, programming & operations.
PAT SCHULTZ, promotion manager.
MIKE SIMMONS, chief engineer.
SUE AKOMER, business manager.
BETH HUNTER, marketing manager.

A-1302

WFSG

Panama City

Ch. 56

Licensee: Board of Regents of Florida, acting for and on behalf of Florida State University, 2565 Pottsdamer St., Tallahassee, FL 32304.

Studio: See WFSU-TV, Tallahassee.

Telephone: 904-487-3170.

Technical Facilities: Channel No. 56 (722-728 MHz). Authorized power: 1147.5-kw max. visual, 11.5-kw max. aural. Antenna: 500-ft. above av. terrain, 470-ft. above ground, 531-ft. above sea level.

Latitude	30°	22'	02''
Longitude	85°	55'	29''

Holds CP for change to 1147.5-kw max. visual. BMPET-890302LA.

Transmitter: 6-mi. NW adjacent to Steelfield Rd., 3.2-mi. W of Hwy. 79, near West Bay.

Satellite Earth Stations: Transmit/receive Andrew, 10-meter; Collins, Rockwell receivers.

Ownership: Board of Regents, Florida State U.

Began Operation: July 22, 1988.

Represented (legal): Bryan, Cave, McPheeters & McRoberts.

Represented (engineering): Charles T. Wooten Broadcast Engineering.

Personnel:

MADISON HODGES, general manager.
WOODFIN WALKER, director of engineering.
DAVE LAUTHER, chief engineer.
KAL RUPPEL, news & programming director.
MIKE DUNN, production manager.
MIKE ARNOLD, art director.

WSRE

Pensacola

Ch. 23

Licensee: District Board of Trustees of Pensacola Jr. College, Pensacola, FL.

Studio: 1000 College Blvd., Pensacola, FL 32504.

Telephone: 904-484-1200.

Technical Facilities: Channel No. 23 (524-530 MHz). Authorized power: 55-kw max. visual, 11-kw max. aural. Antenna: 481-ft. above av. terrain, 481-ft. above ground, 561-ft. above sea level.

Latitude	30°	26'	36''
Longitude	87°	14'	26''

Transmitter: 1403 W. Fairfield Dr., Pensacola.

Multichannel TV Sound: Stereo only.

Satellite Earth Stations: Collins, 10-meter; Microdyne, 3.5-meter; Pinzone, Scientific-Atlanta, Standard Agile Omni receivers.

Ownership: District Board of Trustees of Pensacola Jr. College.

Began Operation: September 11, 1967.

Personnel:

ALLAN PIZZATO, general manager, TV services director.
DENISE HALL, program director.
MARK A. WOOLVERTON, promotion director.
JANE BECKMAN, business manager.
STEVE SOX, marketing director.
STEPHEN A. AGERTON, chief engineer.
JEREMIAH GOODWIN, assistant chief engineer.

WFSU-TV

Tallahassee

Ch. 11

Licensee: Board of Regents of Florida, acting for and on behalf of Florida State University, 107 W. Gaines St., Tallahassee, FL 32304-4059.

TV & Cable Factbook No. 59

Georgia—Public/ETV Stations

Studio: 2565 Potsdamer St., Florida State U., Tallahassee, FL 32310.

Telephone: 904-487-3170. **Fax:** 904-487-3093.

Technical Facilities: Channel No. 11 (198-204 MHz). Authorized power: 316-kw visual, 31.6-kw aural. Antenna: 777-ft. above av. terrain, 774-ft. above ground, 897-ft. above sea level.

Latitude	30°	21'	29''
Longitude	84°	36'	39''

Transmitter: 6.9-mi. SW of Holland, FL at Apalachicola National Forest Junction.

Multichannel TV Sound: Stereo only.

Satellite Earth Stations: Transmit/receive SatCom, 9.2-meter C-band; Andrew, 10-meter C-band; Collins, Microdyne, Rockwell receivers.

FM Affiliate: WFSU-FM, 50-kw, 91.5 MHz (No. 236), 205-ft.

Ownership: Board of Regents, Florida State U.

Began Operation: September 20, 1960.

Represented (legal): Bryan, Cave, McPheeters & McRoberts.

Personnel:

MADISON HODGES, general manager.
WOODY WALKER, chief engineer.
MICHAEL DUNN, program director.
DONNA LANDRUM, business manager.
DONNA McHUGH, marketing director.
MIKE ARNOLD, art director.
MARIE ELLEN QUICK, office manager.

WEDU

Tampa-St. Petersburg

Ch. 3

Licensee: Florida West Coast Public Broadcasting Inc., 1300 North Blvd., Tampa, FL 33607.

Studio: 1300 North Blvd., Tampa, FL 33607.

Mailing Address: Box 4033, Tampa, FL 33667-4033.

Telephone: 813-253-2736. **Fax:** 813-253-0826.

Technical Facilities: Channel No. 3 (60-66 MHz). Authorized power: 100-kw visual, 20-kw aural. Antenna: Circularly polarized, 1551-ft. above av. terrain, 1536-ft. above ground, 1611-ft. above sea level.

Latitude	27°	49'	48''
Longitude	82°	15'	59''

Transmitter: 13310 Rhodine Rd., 4-mi. SE of Riverview.

Multichannel TV Sound: Stereo only.

Ownership: Florida West Coast Public Broadcasting Inc. James Stitt, chmn.; Ted Rogers, vice chmn.; Mark Damen, pres.; Barbara Pieper, secy.; Valda Guess, treas.

Began Operation: October 27, 1958.

Represented (legal): Schwartz, Woods & Miller.

Personnel:

MARK DAMEN, president.
ELSIE GARNER, assistant general manager.
JAMES STASKO, director of programming services.
DENNIS DDYLE, director of engineering.
CHRISTINA WHITE, promotion director.
LEAH RICKENBACKER, director of administration.

WUSF-TV

Tampa-St. Petersburg

Ch. 16

Licensee: Board of Regents, acting for and on behalf of University of South Florida, Tampa, FL 33620.

Studio: 4202 Fowler Ave., Tampa, FL 33620.

Telephone: 813-974-4000.

1991 Edition

Technical Facilities: Channel No. 16 (482-488 MHz). Authorized power: 1050-kw visual, 110-kw aural. Antenna: 1010-ft. above av. terrain, 1021-ft. above ground, 1096-ft. above sea level.

Latitude	27°	50'	52.50''
Longitude	82°	15'	48.00''

Transmitter: Boyette Rd., Riverview, FL.

Satellite Earth Station: Collins, 10-meter; Rockwell receivers.

FM Affiliate: WUSF, 100-kw, 89.7 MHz (No. 209), 810-ft.

Ownership: Florida U. State Board of Regents.

Began Operation: September 12, 1966.

Represented (legal): Cohn & Marks.

Personnel:

JAMES B. HECK, general manager.
KENNETH D. STANTON, associate general manager.
DAVID B. ROCHELLE, station manager.
DON FREEMAN, chief engineer.
WILLIAM BUXTON, program manager.
CLYDE McCAIN, production manager.
MARTHA COOPER, communications director.

WXEL-TV

West Palm Beach

Ch. 42

Licensee: South Florida Public Telecommunications Inc., Drawer 6607, West Palm Beach, FL 33405.

Studio: 3401 S. Congress Ave., Boynton Beach, FL 33426.

Telephone: 407-737-8000. **Fax:** 407-369-3067.

Technical Facilities: Channel No. 42 (638-644 MHz). Authorized power: 2150-kw max. visual, 215-kw max. aural. Antenna: 1440-ft. above av. terrain, 1533-ft. above ground, 1549-ft. above sea level.

Latitude	26°	34'	37''
Longitude	80°	14'	32''

Transmitter: 7.7-mi. WSW of Greenacres City.

Multichannel TV Sound: Stereo only.

Satellite Earth Stations: Microdyne, 7-meter C-band; Comtech, 4.5-meter C-band; Scientific-Atlanta, Standard Components, Sierra, Chapparral receivers.

FM Affiliate: WXEL, 25-kw, 90.7 MHz (No. 214), 350-ft.

News Services: NPR, UPI.

Ownership: South Florida Public Telecommunications Inc. Lewis M. Sang, chmr.; Richard Kip, vice chmn.; Sam Marantz, pres. emeritus.

Began Operation: July 8, 1982.

Represented (legal): Schwartz, Woods & Miller.

Represented (engineering): Rubin, Bednarek & Associates Inc.

Personnel:

SAM J. BARBARO, president & general manager.
DORLIS JOHNSON, senior vice president, finance & administration.
ED MURPHY, vice president, engineering.
JAMES O. MORAN, vice president & station manager.
ANITA KIRCHEN, vice president, development.
DEBORAH CALDWELL MARTYN, news director.
LAURA MALL, television program director.
KEVIN PETRICH, radio program director.
PAT EILEEN O'MEARA, radio station manager.
SHEBAH BURWELL, director, public information & promotion.

GEORGIA

WGTV

Athens-Atlanta

Ch. 8

Licensee: Georgia Public Telecommunications Commission, 1540 Stewart Ave. SW, Atlanta, GA 30310.

Public/ETV Stations—Georgia

Studio: 1540 Stewart Ave. SW, Atlanta, GA 30310.

Telephone: 404-756-4700. Fax: 404-756-4713.

Technical Facilities: Channel No. 8 (180-186 MHz). Authorized power: 316-kw visual, 56.2-kw horizontal aural. Antenna: 1132-ft. above av. terrain, 420-ft. above ground, 2049-ft. above sea level.

Latitude	33°	48'	18.33''
Longitude	84°	08'	39.70''

Transmitter: Stone Mountain.

Multichannel TV Sound: Stereo only.

Satellite Earth Stations: 2 in operation; Rockwell, Scientific-Atlanta receivers.

News Service: AP.

Ownership: Georgia State Commission. Also operates WCLP-TV, Chatsworth; WDCO-TV, Cochran; WJSP-TV, Columbus; WACS-TV, Dawson; WABW-TV, Pelham; WVAN-TV, Savannah; WXGA-TV, Waycross & WCES-TV, Wrens.

Began Operation: May 23, 1960.

Represented (legal): Arent, Fox, Kintner, Plotkin & Kahn.

Personnel:

DR. RICHARD E. OTTINGER, executive director & general manager.
FRANK BUGG, deputy director.
GEORGE WEARN, director of programming.
D. MAX WILSON, director of instructional television.
RICHARD E. CRAMER, director of administration.
AL KORN, director of engineering.
CAROLYN KOWALSKI, director of public relations & information.
BRYANT SAILORS, chief engineer, No. 2 Robert E. Lee Blvd., Stone Mountain, GA 30083.

WPBA Atlanta

Ch. 30

Licensee: Board of Education of City of Atlanta, 210 Pryor St. SW, Atlanta, GA 30335.

Studio: 740 Bismark Rd. NE, Atlanta, GA 30324.

Telephone: 404-827-8900.

Technical Facilities: Channel No. 30 (566-572 MHz). Authorized power: 776-kw visual, 77.6-kw aural. Antenna: 1090-ft. above av. terrain, 1170-ft. above ground, 2045-ft. above sea level.

Latitude	33°	48'	27''
Longitude	84°	20'	26''

Holds CP for change to 1380-kw max. visual, 1096-ft. above av. terrain, 1033-ft. above ground, 2016-ft. above sea level; lat. 33° 45' 35'', long. 84° 20' 07''. BPET-880119KF.

Transmitter: Briarcliff Rd. & Shepherd Lane NE.

Satellite Earth Stations: Transmit/receive Scientific-Atlanta, 10-meter; Collins, Scientific-Atlanta receivers.

FM Affiliate: WABE, 100-kw, 90.1 MHz (No. 211), 410-ft.

News Service: UPI.

Ownership: Board of Education of the City of Atlanta. D. F. Glover, pres.

Began Operation: February 17, 1958.

Personnel:

ADRIENNE DOWLING, general manager.
JOHN HUGHES, deputy director.
JOANNE D. COX, television program manager.
LUCY LEREAH, development director.
ERIC WESTON, public relations director.
BERNICE CHANDLER, business manager.
JOHN L. DOCKERY, chief engineer.
DUNCAN PEARSON, assistant chief engineer.

WCLP-TV Chatsworth-Dalton

Ch. 18

Licensee: Georgia Public Telecommunications Commission, 1540 Stewart Ave. SW, Atlanta, GA 30310.

A-1304

Studio: See WGTV, Athens-Atlanta.

Telephone: 404-695-2422.

Technical Facilities: Channel No. 18 (494-500 MHz). Authorized power: 5000-kw max. & 447-kw horizontal visual, 63.1-kw max. & 44.7-kw horizontal aural. Antenna: 1854-ft. above av. terrain, 330-ft. above ground, 3046-ft. above sea level.

Latitude	34°	45'	06''
Longitude	84°	42'	54''

Transmitter: Cohutta Mountain, 3.3-mi. ESE of Chatsworth.

Satellite Earth Stations: 2 in operation; Rockwell, Scientific-Atlanta receivers.

Ownership: See WGTV, Athens-Atlanta.

Began Operation: January 30, 1967.

Personnel:

Administration: See WGTV, Athens-Atlanta.
JACKIE GRIZZLE, chief engineer, Rte. 3, Box 1H, Chatsworth, GA 30705.

WDCO-TV Cochran

Ch. 29

Licensee: Georgia Public Telecommunications Commission, 1540 Stewart Ave. SW, Atlanta, GA 30310.

Studio: See WGTV, Athens-Atlanta.

Telephone: 912-934-2220.

Technical Facilities: Channel No. 29 (560-566 MHz). Authorized power: 5000-kw max. visual, 50.1-kw max. aural. Antenna: 1148-ft. above av. terrain, 1138-ft. above ground, 1458-ft. above sea level.

Latitude	32°	28'	11''
Longitude	83°	15'	17''

Transmitter: 7.5-mi. NE of Cochran, GA.

Ownership: See WGTV, Athens-Atlanta.

Began Operation: January 1, 1968.

Personnel:

Administration: See WGTV, Athens-Atlanta.
WALLACE T. LYNCH, chief engineer, Box 269, Cochran, GA 31014.

WJSP-TV Columbus-Warm Springs

Ch. 28

Licensee: Georgia Public Telecommunications Commission, 1540 Stewart Ave. SW, Atlanta, GA 30310.

Studio: See WGTV, Athens-Atlanta.

Telephone: 404-655-2145.

Technical Facilities: Channel No. 28 (554-560 MHz). Authorized power: 921-kw visual, 92.1-kw aural. Antenna: 1510-ft. above av. terrain, 1103-ft. above ground, 2403-ft. above sea level.

Latitude	32°	51'	08''
Longitude	84°	42'	04''

Holds CP for change to 5000-kw max. visual, 1511-ft. above av. terrain, 1077-ft. above ground, 2377-ft. above sea level. BPET-890111KF.

Transmitter: Hwy. 85 West, 3.5-mi. S of Warm Springs.

Ownership: See WGTV, Athens-Atlanta.

Began Operation: August 10, 1964.

Personnel:

Administration: See WGTV, Athens-Atlanta.
DAVIS JOHN, chief engineer, Box 14, Warm Springs, GA 31830.

WACS-TV

Dawson-Americus

Ch. 25

Licensee: Georgia Public Telecommunications Commission, 1540 Stewart Ave. SW, Atlanta, GA 30310.

Studio: See WGTV, Athens-Atlanta.

Telephone: 912-623-4883

Technical Facilities: Channel No. 25 (536-542 MHz). Authorized power: 501-kw max. & 363-kw horizontal visual, 50.1-kw max. & 36.3-kw horizontal aural. Antenna: 1078-ft. above av. terrain, 1092-ft. above ground, 1545-ft. above sea level.

Latitude	31°	56'	15''
Longitude	84°	33'	15''

Transmitter: 12.7-mi. NNW of Dawson.

Ownership: See WGTV, Athens-Atlanta.

Began Operation: March 6, 1967.

Personnel:

Administration: See WGTV, Athens-Atlanta.
LOUIS RICKERSON, chief engineer, Rte. 1, Box 75A, Parrott, GA 31777.

WABW-TV

Pelham-Albany

Ch. 14

Licensee: Georgia Public Telecommunications Commission, 1540 Stewart Ave. SW, Atlanta, GA 30310.

Studio: See WGTV, Athens-Atlanta.

Telephone: 912-294-8313

Technical Facilities: Channel No. 14 (470-476 MHz). Authorized power: 5000-kw max. visual. Antenna: 1240-ft. above av. terrain, 1193-ft. above ground, 1518-ft. above sea level.

Latitude	31°	08'	05''
Longitude	84°	06'	16''

Transmitter: 3-mi. E of Pelham.

Multichannel TV Sound: Stereo only.

Satellite Earth Stations: 2 in operation; Rockwell, Scientific-Atlanta receivers.

Ownership: See WGTV, Athens-Atlanta.

Began Operation: January 2, 1967.

Personnel:

Administration: See WGTV, Athens-Atlanta.
DON MITCHELL, chief engineer, Box 249, Pelham, GA 31779.

WVAN-TV

Savannah-Pembroke

Ch. 9

Licensee: Georgia Public Telecommunications Commission, 1540 Stewart Ave. SW, Atlanta, GA 30310.

Studio: See WGTV, Athens-Atlanta.

Telephone: 912-653-4996.

Technical Facilities: Channel No. 9 (186-192 MHz). Authorized power: 316-kw visual, 34.7-kw aural. Antenna: 1050-ft. above av. terrain, 1086-ft. above ground, 1181-ft. above sea level.

Latitude	32°	08'	48''
Longitude	81°	37'	05''

Transmitter: Pembroke, CA, Bryan County, 36-mi. W of Savannah.

Ownership: See WGTV, Athens-Atlanta.

Began Operation: September 17, 1963.

1991 Edition

Personnel:

Administration: See WGTV, Athens-Atlanta.
WILLIAM J. ANDERSON, chief engineer, Box 367, 100 Vandiver St., Pembroke.

WXGA-TV

Waycross-Valdosta

Ch. 8

Licensee: Georgia Public Telecommunications Commission, 1540 Stewart Ave. SW, Atlanta, GA 30310.

Studio: See WGTV, Athens-Atlanta.

Telephone: 912-283-4838.

Technical Facilities: Channel No. 8 (180-186 MHz). Authorized power: 316-kw visual, 47.9-kw aural. Antenna: 1030-ft. above av. terrain, 1059-ft. above ground, 1249-ft. above sea level.

Latitude	31°	13'	17''
Longitude	82°	34'	24''

Transmitter: 2.5-mi. S of Hasty, GA.

Ownership: See WGTV, Athens-Atlanta.

Began Operation: November 19, 1961.

Personnel:

Administration: See WGTV, Athens-Atlanta.
KNOX CARREKER, chief engineer, Box 842, Waycross, GA 31501.

WCES-TV

Wrens-Augusta

Ch. 20

Licensee: Georgia Public Telecommunications Commission, 1540 Stewart Ave. SW, Atlanta, GA 30310.

Studio: See WGTV, Athens-Atlanta.

Telephone: 404-547-2107.

Technical Facilities: Channel No. 20 (506-512 MHz). Authorized power: 5000-kw max. visual, 500-kw max. aural. Antenna: 1414-ft. above av. terrain, 1385-ft. above ground, 1801-ft. above sea level.

Latitude	33°	15'	33''
Longitude	82°	17'	09''

Transmitter: 7-mi. NE of Wrens.

Ownership: See WGTV, Athens-Atlanta.

Began Operation: September 12, 1966.

Personnel:

Administration: See WGTV, Athens-Atlanta.
WILLIAM NEWSOME, chief engineer, Box 525, Wrens, GA 30833.

HAWAII

KHET

Honolulu

Ch. 11

(Operates satellite KMEB-TV, Wailuku, HI)

Licensee: Hawaii Public Broadcasting Authority, Honolulu, HI 96822.

Studio: 2350 Dole St., Honolulu, HI 96822.

Telephone: 808-955-7878. Fax: 808-949-7289.

Technical Facilities: Channel No. 11 (198-204 MHz). Authorized power: 148-kw visual, 29.5-kw aural. Antenna: Minus 83-ft. above av. terrain, 436-ft. above ground, 441-ft. above sea level.

Latitude	21°	17'	45.70''
Longitude	157°	50'	35.70''

Public/ETV Stations—Hawaii

Transmitter: 1534 Kapiolani Blvd., Honolulu.

Satellite Earth Station: Collins, 10-meter; Collins, Scientific-Atlanta receivers.

Ownership: Hawaii Public Bcstg. Authority. Willard Welsh, chmn.

Began Operation: April 15, 1966.

Represented (legal): Wilkes, Artis, Hedrick & Lane, Chartered.

Represented (engineering): Hammett & Edison Inc.

Personnel:

JAMES YOUNG, executive director.
AL ONO, chief engineer.
ED ROBELLO, director, program production.
CARLOS MOLINA, director, programming.
JERRI LYNN CHONG, director, promotion/development.
PAUL HIRATA, director, production services.
HOLLY RICHARDS, culture/arts executive producer.
C. J. BAEHR, ITFS manager.
CHRIS CONYBEARE, news & public affairs executive producer.
ED McNULTY, children & youth executive producer.
LES MATSUURA, science & natural history executive producer.
HIRAM KITAGAWA, administrative services assistant.

KMEB-TV

Wailuku, Maui

Ch. 10

(Satellite of KHET, Honolulu)

Licensee: Hawaii Public Broadcasting Authority, Honolulu, HI.

Studio: See KHET, Honolulu.

Technical Facilities: Channel No. 10 (192-198 MHz). Authorized power: 30.9-kw visual, 6.17-kw aural. Antenna: 5940-ft. above av. terrain, 47-ft. above ground, 10027-ft. above sea level.

Latitude	20°	42'	40''
Longitude	156°	15'	34''

Transmitter: Kole Kole Hill, 20-mi. SE of Wailuku.

Satellite Earth Station: Collins, 10-meter; Collins, Scientific-Atlanta receivers.

News Service: PBS.

Ownership: Hawaii Public Bcstg. Authority. Willard Welsh, chmn.

Began Operation: September 22, 1966.

Represented (legal): Wilkes, Artis, Hedrick & Lane, Chartered.

Represented (engineering): Hammett & Edison Inc.

Personnel: See KHET, Honolulu.

IDAHO

KAID

Boise

Ch. 4

Licensee: State Board of Education, 1910 University Blvd., Boise, ID 83725.

Studio: Boise State University, Boise, ID 83725.

Telephone: 208-385-3344. **Fax:** 208-385-3442.

Technical Facilities: Channel No. 4 (66-72 MHz). Authorized power: 56.6-kw visual, 5.66-kw aural. Antenna: 2474-ft. above av. terrain, 122-ft. above ground, 7072-ft. above sea level.

Latitude	43°	45'	16''
Longitude	116°	05'	56''

Transmitter: Oeer Point TV Lot No. 3, 10.75-mi. NNE of Boise.

Satellite Earth Station: Collins, 10-meter C-band; Scientific-Atlanta, Standard Components receivers.

A-1306

Ownership: Idaho State Board of Education.

Began Operation: December 31, 1971.

Personnel:

JEROLD A. GARBER, general manager.
LYNN ALLEN, station manager.
RON PISANESCHI, program manager.
ROBERT N. PYLE, operations manager.
VAUN McARTHUR, director of engineering.
RICHARD STRACK, chief engineer.
HOWARD HANSEN, scenic & graphic director.
NANCY VIANO, development director.
BARBARA PULLING, news director.
DIANNE CROWE, business manager.

KUID-TV

Moscow

Ch. 12

Licensee: Idaho State Board of Education, Moscow, ID.

Studio: Radio-TV Center, U. of Idaho, Moscow, ID 83843.

Telephone: 208-885-6723.

Technical Facilities: Channel No. 12 (204-210 MHz). Authorized power: 115-kw visual, 11.5-kw aural. Antenna: 1037-ft. above av. terrain, 139-ft. above ground, 3739-ft. above sea level.

Latitude	46°	40'	54''
Longitude	116°	58'	13''

Requests CP for change to 316-kw max. visual, 1135-ft. above av. terrain, 292-ft. above ground, 3891-ft. above sea level. BPET-90011KF.

Transmitter: Paradise Ridge, 3.25-mi. SSE of Moscow.

Satellite Earth Station: Collins, 10-meter; Collins receivers.

Ownership: Idaho State Board of Education.

Began Operation: September 6, 1965.

Personnel:

JEROLD GARBER, general manager.
RUSSELL SPAIN, station manager.
KEN SEGOTA, chief engineer.
CATHERINE ROUYER, director of development.

KISU-TV

Pocatello

Ch. 10

Licensee: State Board of Education, Idaho State University, Box 8111, Pocatello, ID 83209.

Studio: College of Education Bldg, Idaho State University, Pocatello, ID 83209.

Telephone: 208-236-2857. **Fax:** 208-236-4000.

Technical Facilities: Channel No. 10 (192-198 MHz). Authorized power: 122-kw visual, 12.9-kw aural. Antenna: 1527-ft. above av. terrain, 144-ft. above ground, 6819-ft. above sea level.

Latitude	43°	30'	02''
Longitude	112°	39'	36''

Transmitter: E. Little Butte, 8.5-mi. NE of Atomic City, ID.

Multichannel TV Sound: Stereo only.

Satellite Earth Station: Andrew, 10-meter C-band; Standard Communications receivers.

Ownership: Idaho State Board of Education.

Began Operation: July 7, 1971.

Personnel:

JEROLO GARBER, general manager, Idaho Public Television.
WILLIAM R. CAMPBELL, station manager.
OAVIO TURNMIRE, chief engineer.
RON PISANESCHI, program director.
F. REXROAT, business manager.
MARCIA HOSKING, development director.
PAT GRIMES, producer/director.

ILLINOIS

**WSIU-TV
Carbondale**

Ch. 8

Licensee: Board of Trustees of Southern Illinois U., 1048 Communications Bldg., Carbondale, IL 62901.

Studio: Southern Illinois University, Carbondale, IL 62901.

Telephone: 618-453-4343. **Fax:** 618-453-6186.

Technical Facilities: Channel No. 8 (180-186 MHz). Authorized power: 316-kw visual, 31.6-kw aural. Antenna: 890-ft. above av. terrain, 903-ft. above ground, 1385-ft. above sea level.

Latitude	38°	06'	15''
Longitude	89°	14'	37''

Transmitter: U.S. Hwy. 51, approx. 2-mi. S of Tamaroa, IL.

Satellite Earth Stations: Collins, 10-meter; Simulsat, 7-meter Ku & C-band; Collins, DX Antenna, Scientific-Atlanta receivers.

FM Affiliate: WSIU, 50-kw, 91.9 MHz (No. 220), 300-ft.

News Services: AP, INN, UPI.

Ownership: Board of Trustees of Southern Illinois U.

Began Operation: November 6, 1961.

Represented (legal): Cohn & Marks.

Personnel:

LEE O'BRIEN, executive director & general manager.
ROBERT GERIG, station manager & program director.
ROBERT HENDERSON, operations director.
JOHN McNALLY, engineering director.
JERRY KLINE, chief engineer.
JAK TICHENOR, news director.
ERV COPPI, promotion director.
JERRY PARKS, business manager.

**WEIU-TV
Charleston**

Ch. 51

Licensee: Eastern Illinois U., Radio & Television Center, Charleston, IL 61920.

Studio: Buzzard Bldg., Room 139, Charleston, IL 61920.

Telephone: 217-581-5956. **Fax:** 217-581-2722.

Technical Facilities: Channel No. 51 (692-698 MHz). Authorized power: 48.5-kw visual, 4.85-kw aural. Antenna: 234-ft. above av. terrain, 216-ft. above ground, 913-ft. above sea level.

Latitude	39°	28'	43''
Longitude	88°	10'	21''

Transmitter: Between 7th & 9th Sts., near Cleveland Ave., Charleston.

Satellite Earth Stations: Prodelin, 3.8-meter; Scientific-Atlanta, 4.6-meter; DX Engineering, Scientific-Atlanta receivers.

News Services: CNN, UPI.

Ownership: Eastern Illinois U.

Began Operation: July 1, 1986.

Represented (legal): Cohn & Marks.

Represented (engineering): Cohen, Dippell & Everist, P.C.

Personnel:

JOHN L. BEABOUT, general manager.
KEN BENO, station manager.
RON AMYX, engineering director.
SUSAN KAUFMAN, news director.
KARL KONRAD, program director.
DAVE KIDWELL, sports director.

GAYE HARRISON, promotion director.
MAX JONES, business manager.
BECKY DOLE, underwriting/membership & marketing manager

**WTTW
Chicago**

Ch. 11

Licensee: Chicago Public Television, 5400 N. St. Louis Ave., Chicago, IL 60625.

Studio: 5400 N. St. Louis Ave., Chicago, IL 60625.

Branch Office: 233 N. Michigan Ave., Chicago, IL 60601.

Telephone: 312-583-5000. **Telex:** 910-221-2787. **Fax:** 312-583-3046.

Technical Facilities: Channel No. 11 (198-204 MHz). Authorized power: 58.9-kw visual, 11.7-kw aural. Antenna: 1630-ft. above av. terrain, 1710-ft. above ground, 2305-ft. above sea level.

Latitude	41°	52'	44''
Longitude	87°	38'	10''

Transmitter: Sears Tower, 233 S. Wacker Dr., Chicago, IL.

Multichannel TV Sound: Stereo and separate audio program.

Satellite Earth Stations: Andrew, 10-meter C-band; Comtech, 5-meter C-band; Pinzore, Standard Communications receivers.

News Service: UPI.

Ownership: Chicago Educational Television Association.

Began Operation: September 5, 1955.

Represented (legal): Schwartz, Woods & Miller.

Represented (engineering): Moffet, Larson & Johnson Inc.

Personnel:

WILLIAM J. McCARTER, president.
JOHN C. RAHMANN, executive vice president.
DAVID A. BUEHRER, senior vice president, finance & administration.
LARRY W. OCKER, senior vice president, engineering & video services.
RICHARD J. BOWMAN, senior vice president, broadcast center.
C. PATTERSON DENNY, senior vice president, production center.
KATHERINE LAUDERDALE, vice president & general counsel.
WILLIAM NATALE, director, corporate communications.

**WYCC
Chicago**

Ch. 20

Licensee: Board of Trustees of Community College, District No. 508, County of Cook & State of Illinois, 226 W. Jackson Blvd., Suite 922, Chicago, IL 60606.

Studio: 7500 S. Pulaski, Chicago, IL 60652.

Mailing Address: 226 W. Jackson Blvd., Suite 922, Chicago, IL 60606-6997.

Telephones: 312-838-4853; 312-855-8201. **Telex:** 5812071.

Technical Facilities: Channel No. 20 (506-512 MHz). Authorized power: 2421-kw max. & 1081-kw horizontal visual, 242.1-kw max. & 108.1-kw horizontal aural. Antenna: 1239-ft. above av. terrain, 1456-ft. above ground, 2049-ft. above sea level.

Latitude	41°	53'	55.50''
Longitude	87°	37'	23.00''

Transmitter: 875 N. Michigan Ave., Chicago.

Satellite Earth Station: Harris, 10-meter C-band; Harris receivers.

News Service: UPI.

Ownership: Board of Trustees, Community College, No. 508. Reynaldo Glover, chmn.; Robert Weissbourd, vice chmn.; Philip R. Luhmann, treas.

Began Operation: September 20, 1965. Left air April 23, 1974. Transfer to present owner approved by FCC June 10, 1977. Resumed operation February 17, 1983.

Represented (legal): Dow, Lohnes & Albertson.

Personnel:

ELYNNE CHAPLIK-ALESKOW, general manager.

Public/ETV Stations—Illinois

DON RHOODES, chief engineer.
COLUMBUS JENKINS JR., business operations manager.
GINA SCLAFANI, program director.

WSEC Jacksonville

Ch. 14

Licensee: West Central Illinois Educational Telecommunications Corp. (CDNVOCOM), Box 6248, Springfield, IL 62708.

Studio: See WMEC, Macomb.

Telephone: 217-786-6647. **Fax:** 217-786-6647.

Technical Facilities: Channel No. 14 (470-476 MHz). Authorized power: 28.25-kw visual, 2.83-kw aural. Antenna: 313-ft. above av. terrain, 339-ft. above ground, 964-ft. above sea level.

Latitude	39°	44'	08''
Longitude	90°	10'	32''

Transmitter: 1.5-mi. E of Jacksonville.

Ownership: West Central Illinois Educational Telecommunications Corp., Robert Fluent, chmn.; William Morgan, vice chmn.; Jerold Gruebel, pres.; Richard A. Liebig, secy.; Joseph McRaven, treas.

Began Operation: August 11, 1984.

Represented (legal): Dow, Lohnes & Albertson.

Personnel:

JEROLD GRUEBEL, president & general manager.
JOY HUTCHCRAFT, director of public relations & development.
RICH PLOTKIN, director of broadcast operations.
SCOTT MULFORD, director of programming & production.
GUS WILLS, chief engineer.

WMEC Macomb

Ch. 22

Licensee: West Central Illinois Educational Telecommunications Corp. (CONVOCOM), Box 6248, Springfield, IL 62708.

Studio: 1501 W. Bradley Ave., Peoria, IL 61606.

Telephone: 217-786-6647. **Fax:** 217-786-7188.

Technical Facilities: Channel No. 22 (518-524 MHz). Authorized power: 24.16-kw visual, 2.42-kw aural. Antenna: 519-ft. above av. terrain, 520-ft. above ground, 1200-ft. above sea level.

Latitude	40°	25'	40''
Longitude	90°	40'	58''

Transmitter: 2.3-mi. SSW of City Hall, Macomb.

Ownership: West Central Illinois Educational Telecommunications Corp.

Began Operation: October 1, 1984.

Represented (legal): Dow, Lohnes & Albertson.

Represented (engineering): O. L. Markley & Associates Inc.

Personnel:

JEROLD GRUEBEL, president.
JOY HUTCHCRAFT, director of public relations & development.
RICH PLOTKIN, director of broadcast operations.
SCOTT MULFORD, director of programming & production.
GUS WILLS, chief engineer.

WQPT-TV Moline

Ch. 24

Licensee: Black Hawk College, 6600 34th Ave., Moline, IL 61265.

Studio: 6600 34th Ave., Moline, IL 61265.

Telephone: 309-796-2424.

A-1308

Technical Facilities: Channel No. 24 (530-536 MHz). Authorized power: 1476-kw visual, 14.76-kw aural. Antenna: 319-ft. above av. terrain, 336-ft. above ground, 996-ft. above sea level.

Latitude	41°	28'	30''
Longitude	90°	26'	44''

Transmitter: 6600 34th Ave., Moline.

Satellite Earth Stations: In operation; Scientific-Atlanta receivers.

Ownership: Black Hawk College. Dr. Herbert C. Lyon, chancellor; Dr. Charles E. Laws, vice chancellor; Renee Long, chmn., Board of Trustees.

Began Operation: November 2, 1983.

Represented (legal): Arter & Hadden.

Represented (engineering): D. L. Markley & Associates Inc.

Personnel:

FRED F. MARINO, general manager.
RICK BEST, business manager.
CINOY CHARBONNEAU, development.
JERRY MYERS, program director.
STEVE ELLIS, chief engineer.
ROGER SAJAK, distribution technician.

WUSI-TV Olney

Ch. 16

Licensee: Board of Trustees of Southern Illinois U., Carbondale, IL 62901.

Studio: 2-mi. W of Oundas.

Mailing Address: Box 430, Olney, IL 62450.

Telephone: 618-395-3422. **Fax:** 618-754-3336.

Technical Facilities: Channel No. 16 (482-488 MHz). Authorized power: 1170-kw max. & 977-kw horizontal visual, 234-kw max. & 195-kw horizontal aural. Antenna: 930-ft. above av. terrain, 975-ft. above ground, 1445-ft. above sea level.

Latitude	38°	50'	18''
Longitude	88°	07'	46''

Transmitter: 2.1-mi. W of Dundas, IL.

Satellite Earth Station: Gardiner C-band; International Satellite, Scientific-Atlanta, Standard Components receivers.

Ownership: Board of Trustees of Southern Illinois U. Also licensee of WSIU-TV & WSIU (FM), Carbondale, IL.

Began Operation: August 19, 1968.

Personnel:

LEE O'BRIEN, general manager.
OR. KENNETH GARRY, station manager.
BERNIE KUNZE, chief operator.
JOHN McNALLY, chief engineer.
HELEN OONSBACH, continuity supervisor.
JERRY PARKS, business manager.

WTVP Peoria

Ch. 47

Licensee: Illinois Valley Public Telecommunications Corp., 1501 W. Bradley Ave., Peoria, IL 61625.

Studio: 1501 W. Bradley Ave., Peoria, IL 61625.

Branch Office: 1211 W. Bradley Ave., Peoria, IL 61606.

Telephone: 309-677-4747.

Technical Facilities: Channel No. 47 (668-674 MHz). Authorized power: 1410-kw max. & 1070-kw horizontal visual, 141-kw max. & 107-kw horizontal aural. Antenna: 705-ft. above av. terrain, 599-ft. above ground, 1349-ft. above sea level.

Latitude	40°	37'	44''
Longitude	89°	34'	12''

Transmitter: I-474 & Cole Hollow Rd., East Peoria, IL.

Satellite Earth Stations: Transmit/receive Dalsat, 6-meter Ku-band; Scientific-Atlanta, 10-meter C-band; Scientific-Atlanta receivers.

Ownership: Illinois Valley Public Telecommunications Corp. Bob Burgees, chmn.; Elwin Basquin, pres.

Began Operation: June 27 1971.

Represented (legal): Dow, Lohnes & Albertson.

Represented (engineering): D. L. Markley & Associates Inc.

Personnel:
 ELWIN BASQUIN, president & general manager.
 SHIRLEY ROCHMAN, program director.
 ANDREA CARMAN, development director.
 KEITH TURCOT, chief engineer.
 GUY SERUMGARD, production manager.
 H. WAYNE WILSON, news director.
 LINDA MILLER, promotion director.
 DIEDRA DELLINGER, business manager.

WQEC
Quincy
 Ch. 27

Licensee: West Central Illinois Educational Telecommunications Corp. (CONVOCOM), Box 6248, Springfield, IL 62708.

Studio: See WMEC, Macomb.

Telephone: 217-786-6647. Fax: 217-786-7188.

Technical Facilities: Channel No. 27 (548-554 MHz). Authorized power: 14.8-kw visual, 1.48-kw aural. Antenna: 567-ft. above av. terrain, 495-ft. above ground, 1205-ft. above sea level.

Latitude	39°	58'	44"
Longitude	91°	18'	33"

Transmitter: Ellington Rd. at Hwy. 336, 2.7-mi. NE of Quincy.

Ownership: West Central Illinois Educational Telecommunications Corp. See WMEC(TV), Macomb, IL.

Began Operation: March 9, 1985.

Represented (legal): Dow, Lohnes & Albertson.

Personnel:
 JEROLD GRUEBEL, president & general manager.
 JOY D. HUTCHCRAFT, director of public relations & development.
 RICH PLOTKIN, director of broadcast operations.
 SCOTT MULFORD, director of programming & production.
 GUS WILLS, chief engineer.

WILL-TV
Urbana-Champaign
 Ch. 12

Licensee: Board of Trustees, University of Illinois, 1110 W. Main St., Urbana, IL 61801.

Studio: 1110 W. Main St., Urbana, IL 61801.

Telephone: 217-333-1070.

Technical Facilities: Channel No. 12 (204-210 MHz). Authorized power: 316-kw visual, 63.1-kw aural. Antenna: 987-ft. above av. terrain, 1044-ft. above ground, 1734-ft. above sea level.

Latitude	40°	02'	18"
Longitude	88°	40'	10"

Transmitter: RR 2, 5-mi. W of Monticello, Willow Branch Twp.

Satellite Earth Station: Collins, 10-meter C-band; Collins receivers.

AM Affiliate: WILL, 5-kw, 580 kHz.

FM Affiliate: WILL-FM, 105-kw, 90.9 MHz (No. 215), 850-ft.

Ownership: Board of Trustees of the University of Illinois.

Began Operation: August 1, 1955.

Represented (legal): Dow, Lohnes & Albertson.

Represented (engineering): Jansky & Bailey.

1991 Edition

Personnel:
 DONALD P. MULLALLY, director of broadcasting & general manager.
 ELAINE SPRENKLE, program director.
 DEBORAH M. DAY, director of development.
 LARRY INMAN, chief engineer.
 TOM GALER-UNTI, business manager.
 TERRY BUSH, community relations director.
 PAULA GRAY, membership director.

INDIANA

WTIU
Bloomington
 Ch. 30

Licensee: Trustees of Indiana University, Bloomington, IN.

Studio: Indiana University, Radio-TV Center, Bloomington, IN 47405-6901.

Telephone: 812-855-5900.

Technical Facilities: Channel No. 30 (566-572 MHz). Authorized power: 214-kw max. & 200-kw horizontal visual, 42.6-kw max. & 39.8-kw horizontal aural. Antenna: 710-ft. above av. terrain, 644-ft. above ground, 1444-ft. above sea level.

Latitude	39°	08'	32"
Longitude	86°	29'	43"

Transmitter: 0.5-mi. SE of Bloomington.

Satellite Earth Station: Collins, 10-meter; Collins receivers.

FM Affiliate: WFIU, 31-kw, 103.7 MHz (No. 279), 590-ft.

Ownership: Indiana University. Thomas Erlich, pres.

Began Operation: March 3, 1969.

Represented (legal): Crowell & Moring.

Personnel:
 WILLIAM KROLL, general manager.
 KEITH KLEIN, program supervisor.
 BRADLEY HOWARD, chief engineer.
 VIRGINIA METZGER, business manager.
 SUZANN OWEN, promotion director.

WNIN
Evansville-Henderson-Owensboro, KY
 Ch. 9

Licensee: Southwest Indiana Public Bcstg. Inc., 405 Carpenter St., Evansville, IN 47708.

Studio: 405 Carpenter St., Evansville, IN 47708.

Telephone: 812-423-2973. Fax: 812-428-7548.

Technical Facilities: Channel No. 9 (186-192 MHz). Authorized power: 316-kw visual, 63-kw aural. Antenna: 580-ft. above av. terrain, 570-ft. above ground, 1040-ft. above sea level.

Latitude	38°	01'	27"
Longitude	87°	21'	43"

Transmitter: Old Plank Rd., Chandler, IN.

Multichannel TV Sound: Stereo only.

Satellite Earth Stations: Transmit/receive; Collins, 10-meter; Collins, Rockwell receivers.

Ownership: Southwest Indiana Public Broadcasting Inc. Roland Eckels, chmn.; Gene Pfeiffer, vice chmn.; Dick Harris, vice chmn.; Phyllis Kincaid, secy.; John Stanley, treas.

Began Operation: March 15, 1970. Sale to present owner by Evansville-Vanderburgh School Corp. approved by FCC Dec. 19, 1973.

Represented (legal): Dow, Lohnes & Albertson.

Personnel:
 DAVID L. OIAL, president & general manager.
 DETE HULTMARK-MESERVE, assistant general manager.
 VALERIE K. DENTON, director of administration.

Public/ETV Stations—Indiana

CAROLYN McCLINTOCK, director of marketing.
 JERRY KISSINGER, chief engineer.
 NANCY HOKE, program director.

WFWA Fort Wayne

Ch. 39

Grantee: Fort Wayne Public Television Inc., Box 39, Fort Wayne, IN 46801.

Studio: 3632 Butler Rd., Fort Wayne, IN 46808.

Telephone: 219-484-8839. Fax: 219-482-3632.

Technical Facilities: Channel No. 39 (620-626 MHz). Authorized power: 1380-kw max. visual. Antenna: 737-ft. above av. terrain, 744-ft. above ground, 1536-ft. above sea level.

Latitude	41°	06'	13''
Longitude	85°	11'	28''

Transmitter: 3632 Butler Rd., Fort Wayne 46808.

Multichannel TV Sound: Stereo only.

Satellite Earth Station: SatCom, 9.2-meter C-band; Scientific-Atlanta, Sony receivers.

Ownership: Fort Wayne Public Television Inc.

Began Operation: December 5, 1986.

Represented (legal): William E. Harris.

Represented (engineering): George E. Molnar Jr.

Personnel:

CLAUDIA JOHNSON, broadcast manager.
 KATHLEEN NADOLNY, program manager.
 SARAH GARDNER, business manager.
 GEORGE CASTLE, chief engineer.
 KRISTEN LINDSAY, community relations manager.

WYIN Gary

Ch. 56

Licensee: Northwest Indiana Public Bcstg. Inc., 8625 Indiana Place, Merrillville, IN 46410.

Studio: 8625 Indiana Place, Merrillville, IN 46410.

Telephones: 219-736-5656; 219-756-5656.

Technical Facilities: Channel No. 56 (722-728 MHz). Authorized power: 1350-kw max. visual, 135-kw max. aural. Antenna: 1004-ft. above av. terrain, 974-ft. above ground, 1696-ft. above sea level.

Latitude	41°	20'	56''
Longitude	87°	24'	02''

Transmitter: 1.5-mi. from Cedar Lake at 120°, 0.6-mi. E of Reeder Rd.

Multichannel TV Sound: Stereo only.

Satellite Earth Stations: 2 in operation: 10-meter; 3-meter.

Ownership: Northwest Indiana Public Broadcasting Inc.

Began Operation: November 15, 1987.

Represented (legal): Gordon & Healy, Chartered.

Represented (engineering): D. L. Markley & Associates Inc.

Personnel:

RICHARD L. PARKER, general manager.
 PAT ENNIS, chief engineer.
 MICHELLE LYNN MAYHEW, promotion director.
 AL BINFORD, marketing director.

WFYI Indianapolis

Ch. 20

Licensee: Metropolitan Indianapolis Public Broadcasting Inc., 1401 N. Meridian St., Indianapolis, IN 46202-2389.

Studio: 1401 N. Meridian St., Indianapolis, IN 46202.

Telephone: 317-636-2020.

Technical Facilities: Channel No. 20 (506-512 MHz). Authorized power: 1480-kw max. & 1120-kw horizontal visual, 148-kw max. & 112-kw horizontal aural. Antenna: 850-ft. above av. terrain, 867-ft. above ground, 1697-ft. above sea level.

Latitude	39°	53'	59''
Longitude	86°	12'	01''

Transmitter: 79th St. & Township Line Rd.

Multichannel TV Sound: Stereo only.

Satellite Earth Stations: Collins, 10-meter; Scientific-Atlanta, 9-meter; Collins, Scientific-Atlanta receivers.

FM Affiliate: WFYI.

Ownership: Metropolitan Indianapolis Public Bcstg. Inc. Diana Davis, chmn.

Began Operation: October 4, 1970.

Personnel:

LLOYD WRIGHT, general manager.
 PAUL TYLER, vice president, station operations & engineering.
 JERRY HUGHES, vice president & chief financial officer.
 GUSTAVO SAGASTUME, vice president, programming, production, public affairs.
 ALAN CLOE, program director.
 VICKY JONAK, promotion director.
 SARAH STORM, marketing director.
 BILL HUSSUNG, news director.

WIPB Muncie

Ch. 49

Licensee: Ball State University, Edmund F. Ball Building, Muncie, IN 47306.

Studio: Edmund F. Ball Bldg., Muncie, IN 47303.

Telephone: 317-285-1249. Fax: 317-285-5548.

Technical Facilities: Channel No. 49 (680-686 MHz). Authorized power: 676-kw max. & 562-kw horizontal visual, 67.6-kw max. & 56.2-kw horizontal aural. Antenna: 510-ft. above av. terrain, 548-ft. above ground, 1511-ft. above sea level.

Latitude	40°	09'	38''
Longitude	85°	22'	42''

Transmitter: 820 E. 29th St., Muncie 47302.

Satellite Earth Station: Collins, 10-meter; Collins receivers.

FM Affiliate: WBST, 3-kw, 92.1 MHz (No. 221), 300-ft.

News Service: AP.

Ownership: Ball State University, Frank Bracken, pres.; Mary Lou Conrad, Thomas L. DeWeese, Hollis E. Hughes Jr., Jeff Kingsbury, James W. Parks, Gregory A. Schenkel, James T. Smith & Pennie M. Thomas, trustees.

Began Operation: May 8, 1953 as a commercial station. Sale to present owner by Donald A. Burton & assoc. approved by FCC October 8, 1971. Non-commercial operation began October 31, 1971.

Represented (legal): Schwartz, Woods & Miller.

Personnel:

JAMES R. NEEDHAM, general manager.
 MARY ANN OLINGER, director of development.
 KATIE FREDERICK, assistant director of development.
 ROBERT R. SMITH, program director.
 RENA BALDWIN-VOGT, promotion director.
 JAMES E. MILLER, chief engineer.
 SALLY SCHENK, production manager.

WNIT-TV South Bend

Ch. 34

Licensee: Michiana Public Bcstg. Corp., Box 3434, Elkhart, IN 46515.

Studio: 2424 California Rd., Elkhart, IN 46514.

Telephone: 219-674-5961.

Technical Facilities: Channel No. 34 (590-596 MHz). Authorized power: 589-kw max. visual, 64.6-kw amx. aural. Antenna: 560-ft. above av. terrain, 549-ft. above ground, 1394-ft. above sea level.

Latitude	41°	36'	20"
Longitude	86°	12'	46"

Holds CP for change to 1384-kw max. visual, 276-kw ma. aural, 808-ft. above av. terrain, 725-ft. above ground, 1593-ft. above sea level, lat. 41° 36' 59", long. 86° 11' 43", transmitter to 16965 Johnson Rd., Mishawaka, St. Joseph. BMPET-890111KG.

Transmitter: SE corner of Kern Rd. at Ironwood Rd., near South Bend, IN.

Satellite Earth Station: Andrew, 10-meter C-band; Harris, Rockwell receivers.

News Service: UPI.

Ownership: Michiana Public Bcstg. Corp. Terry M. Decio, pres.; James O. McNamee, exec. v.p.; James F. Shea Jr., first v.p.; James P. Carroll, second v.p.; Phid Wells, secy.; Steve Goldberg, treas.

Began Operation: February 18, 1974.

Personnel:

DON CHECOTS, executive director & general manager.
KEVIN GILL, station manager & program director.
CHARLES PITTS, chief engineer.
GAIL MARTIN, development director.
LAURA COYNE, promotion manager.
AMY L. CASSIDY, business manager.
MARK BUCKLEY, production & operations manager.

WVUT Vincennes

Ch. 22

Licensee: Board of Trustees for Vincennes University, 1002 N. First St., Vincennes, IN 47591.

Studio: 1200 N. Second St., Vincennes, IN 47591.

Telephone: 812-885-5326.

Technical Facilities: Channel No. 22 (518-524 MHz). Authorized power: 1565-kw max. & 1150-kw horizontal visual, 313-kw max. & 115-kw horizontal aural. Antenna: 570-ft. above av. terrain, 560-ft. above ground, 1060-ft. above sea level.

Latitude	38°	39'	06"
Longitude	87°	28'	37"

Transmitter: SW of Indiana Hwy. 61, 3-mi. SE of Vincennes.

Satellite Earth Station: Andrew, 10-meter; Collins receivers.

FM Affiliate: WVUB, 50-kw, 91.1 MHz (No. 216).

News Service: AP

Ownership: Vincennes University. Board of 10 trustees. Mark Lange, chmn.

Began Operation: May 25, 1964.

Represented (legal): Fletcher, Heald & Hildreth.

Personnel:

TIMOTHY J. FISHER, general manager.
SHARON KIEFER, program director.
JILL BALLINGER, production manager.
BEV ENGLISH, producer/director remote productions.
JOHN SYINK, news director.
TONY CLOYD, news producer.
JAMES EVANS, director of engineering.
JULIE SIEVERS, producer/director.
MIKE MURPHY, engineer.
STEVE McCLURE, engineer.
JOE GILLEY, engineer.
MARK CONSTABLE, engineer.

1991 Edition

IOWA

KBIN Council Bluffs

Ch. 32

Licensee: Iowa Public Broadcasting Board, Box 6450, Johnston, IA 50131.

Studio: See KDIN-TV, Des Moines.

Telephones: 515-281-4500; 712-328-1088.

Technical Facilities: Channel No. 32 (578-584 MHz). Authorized power: 575-kw max. & 479-kw horizontal visual, 57.5-kw max. & 479-kw horizontal aural. Antenna: 317-ft. above av. terrain, 163-ft. above ground, 1417-ft. above sea level.

Latitude	41°	15'	14.50"
Longitude	95°	50'	07.00"

Transmitter: 275-ft. SE of intersection of Linn St. & Skyline Dr., Council Bluffs.

Ownership: Iowa Public Television.

Began Operation: September 7, 1975.

Personnel: See KDIN-TV, Des Moines.

KDIN-TV Des Moines

Ch. 11

Licensee: Iowa Public Broadcasting Board, Box 6450, Johnston, IA 50131.

Studio: 6450 Corporate Dr., Johnston, IA 50131.

Telephones: 515-281-4500; 515-685-3132.

Technical Facilities: Channel No. 11 (198-204 MHz). Authorized power: 316-kw max. & 219-kw horizontal visual, 31.6-kw max. & 21.9-kw horizontal aural. Antenna: 1973-ft. above av. terrain, 2000-ft. above ground, 2988-ft. above sea level.

Latitude	41°	48'	33"
Longitude	93°	36'	53"

Transmitter: 1-mi. S of Alleman, IA.

Multichannel TV Sound: Stereo only.

Satellite Earth Stations: Transmit/receive Scientific-Atlanta, 10-meter C-band; Wiregard, 3-meter C-band; Andrew, 10-meter Ku & C-band; Miralite, 3-meter C-band; Chapparral, Scientific-Atlanta, Standard Communications receivers.

News Services: AP, UPI.

Ownership: Iowa Public Television.

Began Operation: April 27, 1959.

Represented (legal): Dow, Lohnes & Albertson.

Represented (engineering): John F. X. Browne & Associates P.C.

Personnel:

GEORGE CARPENTER, executive director.
DANIEL K. MILLER, director of programming & production.
DON SAVERAID, director of engineering.
C. DAVID BOLENDER, director of administration.
DENNIS MALLORY, director of development.
LOIS CAMPBELL, director of educational services.
LINDA S. SCHATZ, director of narrowcast telecommunications.

KTIN Fort Dodge

Ch. 21

Licensee: Iowa Public Broadcasting Board, Box 6450, Johnston, IA 50131.

Studio: See KDIN-TV, Des Moines.

Telephone: 515-281-4500.

Public/ETV Stations—Iowa

Technical Facilities: Channel No. 21 (512-518 MHz). Authorized power: 1580-kw max. & 759-kw horizontal visual, 158-kw max. & 75.9-kw horizontal aural. Antenna: 1160-ft. above av. terrain, 1206-ft. above ground, 2362-ft. above sea level.

Latitude	42°	49'	02.80''
Longitude	94°	25'	40.90''

Transmitter: 1-mi. N of Bradgate.

Ownership: Iowa Public Television.

Began Operation: April 8, 1977.

Personnel: See KDIN-TV, Des Moines.

KIIN-TV Iowa City

Ch. 12

Licensee: Iowa Public Bcstg. Board, Box 6450, Johnston, IA 50131.

Studio: See KDIN-TV, Des Moines.

Telephones: 515-281-4500; 319-643-2620.

Technical Facilities: Channel No. 12 (204-210 MHz). Authorized power: 316-kw max. & 245-kw horizontal visual, 31.6-kw max. & 24.5-kw horizontal aural. Antenna: 1440-ft. above av. terrain, 1449-ft. above ground, 2249-ft. above sea level.

Latitude	41°	43'	14.50''
Longitude	91°	20'	29.50''

Transmitter: 3-mi. N of West Branch.

Ownership: Iowa Public Television.

Began Operation: February 8, 1970.

Personnel: See KDIN-TV, Des Moines.

KYIN Mason City

Ch. 24

Licensee: Iowa Public Broadcasting Board, Box 6450, Johnston, IA 50131.

Studio: See KDIN-TV, Des Moines.

Telephone: 515-281-4500.

Technical Facilities: Channel No. 24 (530-536 MHz). Authorized power: 1740-kw max. & 817-kw horizontal visual, 174-kw max. & 81.7-kw horizontal aural. Antenna: 1430-ft. above av. terrain, 1565-ft. above ground, 2799-ft. above sea level.

Latitude	43°	22'	25''
Longitude	92°	51'	00''

Transmitter: 4-mi. E of St. Ansgar.

Ownership: Iowa Public Television.

Began Operation: May 14, 1977.

Personnel: See KDIN-TV, Des Moines.

KHIN Red Oak

Ch. 36

Licensee: Iowa Public Bcstg. Board, Box 6450, Johnston, IA 50131.

Studio: See KDIN-TV, Des Moines.

Telephones: 515-281-4500; 712-784-3409.

Technical Facilities: Channel No. 36 (602-608 MHz). Authorized power: 2040-kw max. & 1020-kw horizontal visual, 204-kw max. & 102-kw horizontal aural. Antenna: 1560-ft. above av. terrain, 1503-ft. above ground, 2833-ft. above sea level.

Latitude	41°	20'	40''
Longitude	95°	15'	21''

Transmitter: 7-mi. E & 2-mi. N of Oakland on Hwy. 6.

A-1312

Ownership: Iowa Public Television.

Began Operation: September 7, 1975.

Personnel: See KDIN-TV, Des Moines.

KSIN Sioux City

Ch. 27

Licensee: Iowa Public Bcstg. Board, Box 6450, Johnston, IA 50131.

Studio: See KDIN-TV, Des Moines.

Telephones: 515-281-4500; 712-255-5558.

Technical Facilities: Channel No. 27 (548-554 MHz). Authorized power: 4070-kw max. & 2880-kw horizontal visual, 407-kw max. & 288-kw horizontal aural. Antenna: 1070-ft. above av. terrain, 875-ft. above ground, 2416-ft. above sea level.

Latitude	42°	30'	53''
Longitude	96°	18'	13''

Transmitter: Rural Rte. 2, 1-mi. E of Sioux City city limits.

Ownership: Iowa Public Television.

Began Operation: January 4, 1975.

Personnel: See KDIN-TV, Des Moines.

KRIN Waterloo

Ch. 32

Licensee: Iowa Public Bcstg. Board, Box 6450, Johnston, IA 50131.

Studio: See KDIN-TV, Des Moines.

Telephones: 515-281-4500; 319-448-4665.

Technical Facilities: Channel No. 32 (578-584 MHz). Authorized power: 5000-kw max. & 2000-kw horizontal visual, 500-kw max. & 200-kw horizontal aural. Antenna: 1851-ft. above av. terrain, 1795-ft. above ground, 2812-ft. above sea level.

Latitude	42°	18'	59''
Longitude	91°	51'	31''

Transmitter: 4.5-mi. NW of Walker.

Ownership: Iowa Public Television.

Began Operation: December 15, 1974.

Personnel: See KDIN-TV, Des Moines.

KANSAS

KOOD Hays-Russell-Great Bend-Salina

Ch. 9

Licensee: Smoky Hills Public Television Corp., Sixth & Elm Sts., Box 9, Bunker Hill, KS 67626.

Studio: Sixth & Elm Sts., Bunker Hill.

Telephone: 913-483-6990.

Technical Facilities: Channel No. 9 (186-192 MHz). Authorized power: 316-kw visual, 31.6-kw aural. Antenna: 1090-ft. above av. terrain, 1119-ft. above ground, 1840-ft. above sea level.

Latitude	38°	46'	16''
Longitude	98°	44'	17''

Transmitter: 7-mi. SSW of Bunker Hill, KS.

Satellite Earth Stations: Dalsat, 7.5-meter C-band; Scientific-Atlanta, 2.72-meter C-band; Standard Communications receivers.

Ownership: Smoky Hills Public Television Corp. Dane Britton, chmn.; Nicholas V. Slechta, exec. dir. & gen. mgr.; Mitchell O'Leary, treas.; Russell Townsley, secy.

Began Operation: November 10, 1982

Represented (legal): Dow, Lohnes & Albertson.

Represented (engineering): John F. X. Browne & Associates P.C.

Personnel:

NICK SLECHTA, general manager.
LLOYD MINTZMYER, chief engineer.
DEBRA CREAMER, business manager.
LINDA TROWBRIDGE, program director.
ATAULLAH ZIA, news director.
NATHELLA JEFFREY, director, public information.
GENE LEHMANN, marketing director.

KSWK

Lakin

Ch. 3

Licensee: Smoky Hills Public Television Corp., Box 9, Bunker Hill, KS 67626.

Studio: Sixth & Elm St., Bunker Hill, KS 67626.

Telephone: 913-483-6990.

Technical Facilities: Channel No. 3 (60-66 MHz). Authorized power: 100-kw visual, 20-kw aural. Antenna: 549-ft. above av. terrain, 533-ft. above ground, 3465-ft. above sea level

Latitude	37°	49'	38''
Longitude	101°	06'	35''

Transmitter: 8-mi. S & 8-mi. E of Lakin.

Satellite Earth Station: Dalsat, 7.5-meter C-band; Standard Communications receivers.

Ownership: Smoky Hills Public Television Corp. See KOOD, Ways, KS.

Began Operation: May 15, 1989.

Represented (legal): Dow, Lohnes & Albertson.

Represented (engineering): John F. X. Browne & Associates P.C.

Personnel: See KDDD, Hays, KS.

KTWU

Topeka

Ch. 11

Licensee: Washburn University of Topeka, 17th & College Sts., Topeka, KS 66621.

Studio: 301 N. Wanamaker Rd., Topeka, KS 66606-9601.

Telephone: 913-272-8181.

Technical Facilities: Channel No. 11 (198-204 MHz). Authorized power: 316-kw visual, 31.6-kw aural. Antenna: 1064-ft. above av. terrain, 952-ft. above ground, 2029-ft. above sea level.

Latitude	39°	03'	51''
Longitude	95°	45'	49''

Transmitter: 1.5-mi. W of city limits.

Satellite Earth Station: Andrew, 10-meter C-band; Standard Communications receivers.

Ownership: Washburn University of Topeka. Directed by a board of 9 regents.

Began Operation: October 21, 1965.

Represented (legal): Bryan, Cave, McPheeters & McRoberts.

Represented (engineering): David Steel & Associates Inc.

Personnel:

DALE N. ANDERSON, director of TV & general manager.
BOB FIDLER, operations director.
DAVE POMEROY, program director.
ERNEST HEDGES, chief engineer.
CINDY BARRY, development director.
LIZ BROWN, traffic director.
JAN HEFLIN, promotion director.

1991 Edition

KPTS
Wichita-Hutchinson

Ch. 8

Licensee: Kansas Public Telecommunications Service Inc., 320 W. 21st St., Wichita, KS 67203.

Studio: 320 W. 21st St., Wichita, KS 67203.

Telephone: 316-838-3090.

Technical Facilities: Channel No. 8 (180-186 MHz). Authorized power: 302-kw visual, 30.2-kw aural. Antenna: 800-ft. above av. terrain, 780-ft. above ground, 2325-ft. above sea level.

Latitude	38°	03'	21''
Longitude	97°	46'	35''

Transmitter: E. 4th St. & Buhler Rd., 8.2-mi. E of Hutchinson.

Satellite Earth Station: Andrew, 10-meter C-band; Collins receivers.

Ownership: Kansas Public Telecommunications Service Inc. Dr. William Boyle, chmn. of the board; Zoel Parenteau, pres.; Darwin Roberts, vice chmn.; Richard Smith, vice chmn.; Norma Tucker, vice chmn.; Lloyd Jones, secy.-treas.

Began Operation: January 5, 1970.

Represented (legal): Dow, Lohnes & Albertson.

Represented (engineering): John F. X. Browne & Associates P.C.

Personnel:

ZOEL PARENTEAU, president & general manager.
CARL CHANCE, vice president & director of contract services.
JAMES LEWIS, vice president & director of programming.
DALE HECKEL, vice president & director of operations.
SANDRA DAVIS, director of subscriber services.
DAVID BREWER, broadcast manager.
DALE GOTER, public affairs editor.

KENTUCKY

WKAS

Ashland

Ch. 25

Licensee: Kentucky Authority For ETV, 600 Cooper Dr., Lexington, KY 40502.

Studio: See WKLE, Lexington.

Technical Facilities: Channel No. 25 (536-542 MHz). Authorized power: 162-kw visual, 16.2-kw aural. Antenna: 500-ft. above av. terrain, 400-ft. above ground, 1200-ft. above sea level.

Latitude	38°	27'	43''
Longitude	82°	37'	12''

Transmitter: Debord Hill.

Ownership: Kentucky Authority for ETV. See WKLE, Lexington.

Began Operation: September 23, 1968.

Personnel: See WKLE, Lexington.

WKGB-TV

Bowling Green

Ch. 53

Licensee: Kentucky Authority for ETV, 600 Cooper Dr., Lexington, KY 40502.

Studio: See WKLE, Lexington.

Technical Facilities: Channel No. 53 (704-710 MHz). Authorized power: 667-kw max. & 550-kw horizontal visual, 113-kw max. & 110-kw horizontal aural. Antenna: 810-ft. above av. terrain, 614-ft. above ground, 1370-ft. above sea level.

Latitude	37°	05'	22''
Longitude	86°	38'	05''

Transmitter: U.S. 231, 2.8-mi N of Hadley.

Public/ETV Stations—Kentucky

Ownership: Kentucky Authority for ETV. See WKLE, Lexington.

Began Operation: September 23, 1968.

Personnel: See WKLE, Lexington.

WKYU-TV Bowling Green

Ch. 24

Licensee: Western Kentucky U., College Heights, Bowling Green, KY 42101.

Studio: Academic Complex 153, WKU, Bowling Green, KY 42101.

Mailing Address: Academic Complex 153, Western Kentucky University, Bowling Green, KY 42101.

Telephone: 502-745-2400. **Fax:** 502-745-2084.

Technical Facilities: Channel No. 24 (530-536 MHz). Authorized power: 400-kw visual, 20-kw aural. Antenna: 648-ft. above av. terrain, 466-ft. above ground, 1206-ft. above sea level.

Latitude	37°	03'	52''
Longitude	86°	26'	07''

Transmitter: 0.5-mi. NE of Rays Beach, near Hwy. 67, Bowling Green.

Satellite Earth Stations: Andrew, 4.6-meter C-band; ChannelMaster, 3.2-meter C-band; Scientific-Atlanta, Standard Communications receivers.

FM Affiliate: WKYU-FM, 100-kw, 88.9 MHz, 721-ft., Bowling Green.

Ownership: Western Kentucky University; public educational institution. Joseph Iracane, chmn.; Thomas C. Meredith, pres.

Began Operation: February 21, 1989.

Represented (legal): Cohn & Marks.

Personnel:

DR. CHARLES M. ANDERSON, associate dean for telecommunications.
LINDA OLDHAM, program director.
JOSEPH FULMER, operations director.
CHRIS SCOTT, chief engineer.

WCVN Covington

Ch. 54

Licensee: Kentucky Authority for ETV, 600 Cooper Dr., Lexington, KY 40502.

Studio: See WKLE, Lexington.

Technical Facilities: Channel No. 54 (710-716 MHz). Authorized power: 162-kw max. & 135-kw horizontal visual, 16.2-kw max. & 13.5-kw horizontal aural. Antenna: 405-ft. above av. terrain, 309-ft. above ground, 1129-ft. above sea level.

Latitude	39°	01'	50''
Longitude	84°	30'	23''

Transmitter: Tower View St., Taylor Mill, KY.

Ownership: Kentucky Authority for ETV. See WKLE, Lexington.

Began Operation: September 8, 1969.

Personnel: See WKLE, Lexington.

WKZT-TV Elizabethtown

Ch. 23

Licensee: Kentucky Authority for ETV, 600 Cooper Dr., Lexington, KY 40502.

Studio: See WKLE, Lexington.

Technical Facilities: Channel No. 23 (524-530 MHz). Authorized power: 688-kw max. & 575-kw horizontal visual, 69-kw aural. Antenna: 652-ft. above av. terrain, 651-ft. above ground, 1446-ft. above sea level.

Latitude	37°	40'	55''
Longitude	85°	50'	32''

A-1314

Transmitter: Hawkins Dr., 1-mi. SE of Elizabethtown.

Ownership: Kentucky Authority for ETV. See WKLE, Lexington.

Began Operation: September 23, 1968.

Personnel: See WKLE, Lexington.

WKHA Hazard

Ch. 35

Licensee: Kentucky Authority for ETV, 600 Cooper Dr., Lexington, KY 40502.

Studio: See WKLE, Lexington.

Technical Facilities: Channel No. 35 (596-602 MHz). Authorized power: 645-kw max. & 417-kw horizontal visual, 129-kw max. & 83.2-kw horizontal aural. Antenna: 1260-ft. above av. terrain, 605-ft. above ground, 2630-ft. above sea level.

Latitude	37°	11'	34''
Longitude	83°	11'	16''

Transmitter: Buffalo Knob, 3.6-mi. S of Hazard.

Ownership: Kentucky Authority for ETV. See WKLE, Lexington.

Began Operation: December 16, 1968.

Personnel: See WKLE, Lexington.

WKLE Lexington-Richmond

Ch. 46

Licensee: Kentucky Authority For ETV, 600 Cooper Dr., Lexington, KY 40502.

Studio: 600 Cooper Dr., Lexington, KY 40502.

Telephone: 606-233-3000.

Technical Facilities: Channel No. 46 (662-668 MHz). Authorized power: 60-kw max. visual, 6-kw max. aural. Antenna: 874-ft. above av. terrain, 849-ft. above ground, 1759-ft. above sea level.

Latitude	37°	52'	45''
Longitude	84°	19'	33''

Transmitter: 0.4-mi. S of Clays Ferry, KY.

Satellite Earth Station: Collins, 10-meter; Collins, Farinon receivers.

Ownership: Kentucky Authority for ETV. Governing board: Robert Hillenmeyer, Alice McDonald, Charles Anderson, Allie Morgan; Judy Clabes, Marilyn Duke, Taylor Hollin, Burns Mercer, Harry Snyder. Kentucky Authority for ETV is licensee of WKAS, Ashland; WKBG-TV, Bowling Green; WCVN, Covington; WKZT-TV, Elizabethtown; WKHA, Hazard; WKMJ, Louisville; WKMA, Madisonville; WKMR, Morehead; WKMU, Murray-Mayfield; WKOH, Owensboro; WKON, Owenton; WKPD, Paducah; WKPI, Pikesville & WKSO-TV, Somerset, KY.

Began Operation: September 23, 1968.

Personnel:

O. LEONARD PRESS, executive director & general manager.
SANDRA WELCH, deputy executive director for broadcasting.
TIM TASSIE, director of broadcasting.
PAUL SMITH, director of technical services.
ROBERT T. BALL, chief engineer.
ED MASTREAN, promotion director.
DORIS HOLTZCLAW, business manager.
SID WEBB, marketing director.

WKMJ Louisville

Ch. 68

Licensee: Kentucky Authority for ETV, 600 Cooper Dr., Lexington, KY 40502.

Studio: See WKLE, Lexington.

Kentucky—Public/ETV Stations

Technical Facilities: Channel No. 68 (794-800 MHz). Authorized power: 1176-kw max. & 794-kw horizontal visual, 219-kw max. & 159-kw horizontal aural. Antenna: 820-ft. above av. terrain, 550-ft. above ground, 1520-ft. above sea level.

Latitude	38°	22'	02''
Longitude	85°	49'	53''

Transmitter: Floyds Knob, New Albany, IN.

Ownership: Kentucky Authority for ETV. See WKLE, Lexington.

Began Operation: September 2, 1970.

Personnel: See WKLE, Lexington.

WKPC-TV Louisville

Ch. 15

Licensee: Fifteen Telecommunications Inc., Box 37380, Louisville, KY 40233.

Studio: 4309 Bishop Lane, Louisville, KY 40218.

Telephone: 502-459-9572.

Technical Facilities: Channel No. 15 (476-482 MHz). Authorized power: 590-kw visual, 104-kw aural. Antenna: 860-ft. above av. terrain, 550-ft. above ground, 1520-ft. above sea level.

Latitude	38°	22'	02''
Longitude	85°	49'	53''

Transmitter: Rte. 1, Floyds Knob, IN.

Satellite Earth Station: Collins, 10-meter C-band; Scientific-Atlanta receivers.

Ownership: Fifteen Telecommunications Inc.

Began Operation: September 8, 1958. Transfer to present owner approved by FCC November, 25, 1981.

Represented (legal): Schwartz, Woods & Miller.

Personnel:

JOHN-ROBERT CURTIN, president & chief executive officer.
V. M. BRUCCHIERI, assistant general manager & director of finance & personnel.
CHARLES T. LANDERS, director of engineering.
DARRELL GARRETT, director of programming.
CHARLES STANLEY STARKS, production manager.
LOIS HAYNIE, associate director of external affairs.
CAROLYN NEUSTADT, associate director of external affairs/auction.

WKMA Madisonville

Ch. 35

Licensee: Kentucky Authority for ETV.

Studio: See WKLE, Lexington.

Technical Facilities: Channel No. 35 (596-602 MHz). Authorized power: 513-kw visual, 51.3-kw aural. Antenna: 1040-ft. above av. terrain, 995-ft. above ground, 1545-ft. above sea level.

Latitude	37°	11'	25''
Longitude	87°	30'	47''

Holds CP for change to 612.3-kw max. visual, 61.23-kw max. BMPET-840420KR.

Transmitter: 2.4-mi. E of St. Charles, Rte. 62, Madisonville.

Ownership: Kentucky Authority for ETV. See WKLE, Lexington.

Began Operation: August 23, 1968.

Personnel: See WKLE, Lexington.

WKMR Morehead

Ch. 38

Licensee: Kentucky Authority for ETV, 600 Cooper Dr., Lexington, KY 40502.

Studio: See WKLE, Lexington.

1991 Edition

Technical Facilities: Channel No. 38 (614-620 MHz). Authorized power: 683-kw max. & 562-kw horizontal visual, 69-kw aural. Antenna: 965-ft. above av. terrain, 605-ft. above ground, 1986-ft. above sea level.

Latitude	38°	10'	38''
Longitude	83°	24'	18''

Transmitter: Near USDA Lookout Tower.

Ownership: Kentucky Authority for ETV. See WKLE, Lexington.

Began Operation: September 23, 1968.

Personnel: See WKLE, Lexington.

WKMU Murray-Mayfield

Ch. 21

Licensee: Kentucky Authority for ETV, 600 Cooper Dr., Lexington, KY 40502.

Studio: See WKLE, Lexington.

Technical Facilities: Channel No. 21 (512-518 MHz). Authorized power: 691-kw max. & 575-kw horizontal visual, 138-kw max. & 115-kw horizontal aural. Antenna: 663-ft. above av. terrain, 652-ft. above ground, 1182-ft. above sea level.

Latitude	36°	41'	33''
Longitude	88°	32'	10''

Transmitter: 1.67-mi. NNW of Farmington, KY.

Ownership: Kentucky Authority for ETV. See WKLE, Lexington.

Began Operation: October 9, 1968.

Personnel: See WKLE, Lexington.

WKOH Owensboro

Ch. 31

Licensee: Kentucky Authority for ETV, 600 Cooper Dr., Lexington, KY 40502.

Studio: See WKLE, Lexington.

Technical Facilities: Channel No. 31 (572-578 MHz). Authorized power: 692-kw max. & 550-kw horizontal visual, 69.2-kw max. & 55-kw horizontal aural. Antenna: 460-ft. above av. terrain, 500-ft. above ground, 877-ft. above sea level.

Latitude	37°	51'	07''
Longitude	87°	19'	42''

Transmitter: Off U.S. Hwy. 60, 2-mi. E of Reed, 12-mi. NE of center of Owensboro.

Ownership: Kentucky Authority for ETV. See WKLE, Lexington.

Began Operation: August 30, 1979.

Personnel: See WKLE, Lexington.

WKON Owenton

Ch. 52

Licensee: Kentucky Authority For ETV, 600 Cooper Dr., Lexington, KY 40502.

Studio: See WKLE, Lexington.

Technical Facilities: Channel No. 52 (698-704 MHz). Authorized power: 691-kw max. & 550-kw horizontal visual, 138-kw max. & 115-kw horizontal aural. Antenna: 710-ft. above av. terrain, 602-ft. above ground, 1552-ft. above sea level.

Latitude	38°	31'	32''
Longitude	84°	48'	40''

Transmitter: Owen County High School.

Ownership: Kentucky Authority for ETV. See WKLE, Lexington.

Began Operation: September 23, 1968.

Personnel: See WKLE, Lexington.

Public/ETV Stations—Kentucky

WKPD

Paducah

Ch. 29

Licensee: Kentucky Authority For ETV, 600 Cooper Dr., Lexington, KY 40502.

Studio: See WKLE, Lexington.

Technical Facilities: Channel No. 29 (560-566 MHz). Authorized power: 151-kw max. & 132-kw horizontal visual, 13.2-kw horizontal aural. Antenna: 500-ft. above av. terrain, 518-ft. above ground, 891-ft. above sea level.

Latitude	37°	05'	38''
Longitude	88°	40'	19''

Transmitter: Coleman Rd., near Cecil, 2-mi NE of Paducah.

Ownership: Kentucky Authority for ETV. See WKLE, Lexington.

Began Operation: May 31, 1971 as commercial operation. Left air October 31, 1975. Sale to present owner approved by FCC January 30, 1978. Resumed operation September 5, 1979.

Personnel: See WKLE, Lexington.

WKPI

Pikeville

Ch. 22

Licensee: Kentucky Authority for ETV, 600 Cooper Dr., Lexington, KY 40502.

Studio: See WKLE, Lexington.

Technical Facilities: Channel No. 22 (518-524 MHz). Authorized power: 1320-kw max. & 468-kw horizontal visual, 264-kw max. & 93.3-kw horizontal aural. Antenna: 1415-ft. above av. terrain, 153-ft. above ground, 2994-ft. above sea level.

Latitude	37°	17'	06''
Longitude	82°	31'	29''

Transmitter: Flatwoods Mountain, 5.5-mi. from State Rte. 197.

Ownership: Kentucky Authority for ETV, 100%. See WKLE, Lexington.

Began Operation: January 13, 1969.

Personnel: See WKLE, Lexington.

WKSO-TV

Somerset

Ch. 29

Licensee: Kentucky Authority for ETV, 600 Cooper Dr., Lexington, KY 40502.

Studio: See WKLE, Lexington.

Technical Facilities: Channel No. 29 (560-566 MHz). Authorized power: 584-kw max. & 378-kw horizontal visual, 36.6-kw aural. Antenna: 1460-ft. above av. terrain, 996-ft. above ground, 2526-ft. above sea level.

Latitude	37°	10'	00''
Longitude	84°	49'	28''

Transmitter: Dye Knob, Rte. 837, near Somerset.

Ownership: Kentucky Authority for ETV. See WKLE, Lexington.

Began Operation: September 23, 1968.

Personnel: See WKLE, Lexington.

LOUISIANA

KLPA-TV

Alexandria

Ch. 25

Licensee: Louisiana ETV Authority, 7860 Anselmo Lane, Baton Rouge, LA 70810.

A-1316

Studio: See WLPB-TV, Baton Rouge.

Telephone: 504-767-5660. **Fax:** 504-767-4277.

Technical Facilities: Channel No. 25 (536-542 MHz). Authorized power: 2040-kw max. & 692-kw horizontal visual, 204-kw max. & 69.2-kw horizontal aural. Antenna: Horizontal. 1360-ft. above av. terrain, 1329-ft. above ground, 1549-ft. above sea level.

Latitude	31°	33'	56''
Longitude	92°	32'	50''

Transmitter: 0.6-mi. SSE of Rte. 123, 1.3-mi. W of Rte. 167, near Dry Prong.

News Service: AP.

Ownership: Louisiana ETV Authority. See WLPB-TV, Baton Rouge.

Began Operation: July 1, 1983.

Represented (legal): Schwartz, Woods & Miller.

Personnel: See WLPB-TV, Baton Rouge.

WLPB-TV

Baton Rouge

Ch. 27

Licensee: Louisiana ETV Authority, 7860 Anselmo Lane, Baton Rouge, LA 70810.

Studio: 7860 Anselmo Lane, Baton Rouge, LA 70810.

Telephone: 504-767-5660.

Technical Facilities: Channel No. 27 (548-554 MHz). Authorized power: 1170-kw max. & 832-kw horizontal visual, 117-kw max. & 83.2-kw horizontal aural. Antenna: 940-ft. above av. terrain, 1029-ft. above ground, 1049-ft. above sea level.

Latitude	30°	22'	22''
Longitude	91°	12'	16''

Holds CP for change to 2570-kw max. visual, 257-kw max. aural, 962-ft. above av. terrain, 997-ft. above ground, 1017-ft. above sea level. BPET-900228KE.

Transmitter: 1.35-mi. E of River Rd., Baton Rouge.

Multichannel TV Sound: Stereo only.

Satellite Earth Stations: Transmit/receive Scientific-Atlanta, 7-meter Ku-band; Miralite, 3.7-meter Ku-band; Chapparral, Scientific-Atlanta receivers.

News Service: AP.

Ownership: Louisiana ETV Authority. Louisiana ETV Authority also operates KLPA-TV, Alexandria; KLPB-TV, Lafayette; KLTL-TV, Lake Charles; KLTM-TV, Monroe; KLTS-TV, Shreveport. Andrew Martin, chmn.; Joe Traigle, vice chmn.; Mary Frey Eaton, secy.; Tom Hightower, treas.

Began Operation: September 6, 1975.

Represented (legal): Schwartz, Woods & Miller.

Represented (engineering): Jules Cohen & Associates, P.C.

Personnel:

BETH COURTNEY, executive director.
RICK SMITH, executive producer.
ED LANDRY, production supervisor.
COY SIMMONS, director of engineering.
DON BALLARD, operations manager.
JENNIFER HOWZE, program director.
PATSY ADAMS MAGYARI, promotion manager.
JIM FAULKNER, business manager.
QUINN RAINWATER, development director.
LIONEL BABB, facility coordinator.
DOT EFFERSON, personnel officer.

KLPB-TV

Lafayette

Ch. 24

Licensee: Louisiana ETV Authority, 7860 Anselmo Lane, Baton Rouge, LA 70810.

Studio: See WLPB-TV, Baton Rouge.

Telephone: 504-767-5660.

Louisiana—Public/ETV Stations

Technical Facilities: Channel No. 24 (530-536 MHz). Authorized power: 2140-kw max. & 724-kw horizontal visual, 214-kw max. & 72.4-kw horizontal aural. Antenna: 1190-ft. above av. terrain, 1225-ft. above ground, 1230-ft. above sea level.

Latitude	30°	02'	38''
Longitude	92°	22'	14''

Transmitter: 5.8-mi. NW of Kaplan, LA.

News Service: AP.

Ownership: Louisiana ETV Authority. See WLPB-TV, Baton Rouge.

Began Operation: May 13, 1981.

Represented (legal): Schwartz, Woods & Miller.

Personnel: See WLPB-TV, Baton Rouge.

KLTL-TV Lake Charles

Ch. 18

Licensee: Louisiana ETV Authority, 7860 Anselmo Lane, Baton Rouge, LA 70810.

Studio: See WLPB-TV, Baton Rouge.

Telephone: 504-767-5660.

Technical Facilities: Channel No. 18 (494-500 MHz). Authorized power: 1260-kw max. & 1050-kw horizontal visual, 126-kw max. & 105-kw horizontal aural. Antenna: 1030-ft. above av. terrain, 1058-ft. above ground, 1086-ft. above sea level.

Latitude	30°	23'	59''
Longitude	93°	00'	10''

Transmitter: Approx. 5.6-mi. WNW of Fenton.

News Service: AP.

Ownership: Louisiana ETV Authority. See WLPB-TV, Baton Rouge.

Began Operation: May 5, 1981.

Represented (legal): Schwartz, Woods & Miller.

Personnel: See WLPB-TV, Baton Rouge.

KLTM-TV Monroe

Ch. 13

Licensee: Louisiana ETV Authority, 7860 Anselmo Lane, Baton Rouge, LA 70810.

Studio: See WLPB-TV, Baton Rouge.

Telephone: 504-767-5660.

Technical Facilities: Channel No. 13 (210-216 MHz). Authorized power: 316-kw visual, 31.60-kw aural. Antenna: 1777-ft. above av. terrain, 1989-ft. above ground, 2049-ft. above sea level.

Latitude	32°	11'	45''
Longitude	92°	04'	10''

Transmitter: 2.5-mi. N of Riverton, LA.

Ownership: Louisiana ETV Authority. See WLPB-TV, Baton Rouge.

Began Operation: September 8, 1976.

Represented (legal): Schwartz, Woods & Miller.

Personnel: See WLPB-TV, Baton Rouge.

WLAE-TV New Orleans

Ch. 32

Licensee: Educational Broadcasting Foundation Inc., 7887 Walmsley Ave., New Orleans, LA 70125.

Studio: 2929 S. Carrollton Ave., New Orleans, LA 70118-4301.

1991 Edition

Technical Facilities: Channel No. 32 (578-584 MHz). Authorized power: 2455-kw max. & 733-kw horizontal visual, 246-kw max. & 73.3-kw horizontal aural. Antenna: 1020-ft. above av. terrain, 1049-ft. above ground, 1049-ft. above sea level.

Latitude	29°	58'	57''
Longitude	89°	57'	09''

Transmitter: 0.42-mi. W of Paris Rd. & Bayou Bienvenue, New Orleans.

Satellite Earth Stations: Harris, 6.1-meter C-band; Scientific-Atlanta C-band; Harris receivers.

Ownership: WLAE Educational Broadcasting Foundation Inc. Most Rev. Francis B. Schulte, chmn.; Most Rev. Philip M. Hannan, pres.

Began Operation: July 8, 1984.

Represented (legal): Holland & Knight.

Represented (engineering): du Treil, Lundin & Rackley.

Personnel:
DOUG CURRY, general manager.
STAN ABADIE, chief engineer.
JOSLYN YEAGER, program manager.
BETTE RODGERS, promotion director.
LOUISE LABADOT, business manager.
BONNIE HYMEL, marketing director.

WYES-TV New Orleans

Ch. 12

Licensee: Greater New Orleans ETV Foundation, 916 Navarre Ave., New Orleans, LA 70124.

Studio: 916 Navarre Ave., Box 24026, New Orleans, LA 70124.

Telephone: 504-486-5511. **Fax:** 504-483-8408.

Technical Facilities: Channel No. 12 (204-210 MHz). Authorized power: 316-kw visual, 31.6-kw aural. Antenna: 1010-ft. above av. terrain, 1049-ft. above ground, 1049-ft. above sea level.

Latitude	29°	57'	13.50''
Longitude	89°	56'	58.30''

Transmitter: Paris Rd., near Chalmette, LA.

Multichannel TV Sound: Stereo only.

Satellite Earth Station: Andrew, 11-meter C-band; Collins receivers.

Ownership: Greater New Orleans ETV Foundation. Stephen A. Moses, chmn.; James Swenson, vice chmn.; Irma Braden, secy.; Gerald Barousse, treas.

Began Operation: April 1, 1957.

Represented (legal): Schwartz, Woods & Miller.

Personnel:
RANDALL FELDMAN, general manager.
BETH UTTERBACK, program director.
VIC GIANCOLA, director of finance.
ROY TAGLIALAVORE, director of public information.
RUSS ABERNATHY, chief engineer.

KLTS-TV Shreveport

Ch. 24

Licensee: Louisiana ETV Authority, 7860 Anselmo Lane, Baton Rouge, LA 70805

Studio: See WLPB-TV, Baton Rouge.

Telephone: 504-767-5660.

Technical Facilities: Channel No. 24 (530-536 MHz). Authorized power: 1620-kw max. & 1120-kw horizontal visual, 162-kw max. & 112-kw horizontal aural. Antenna: 1070-ft. above av. terrain, 1080-ft. above ground, 1330-ft. above sea level.

Latitude	32°	40'	41''
Longitude	93°	55'	35''

Transmitter: 2.2-mi. ESE of Mooringsport.

News Service: AP.

Ownership: Louisiana ETV Authority. See WLPB-TV, Baton Rouge.

A-1317

Public/ETV Stations—Louisiana

Began Operation: August 9, 1978.

Represented (legal): Schwartz, Woods & Miller.

Personnel: See WLPB-TV, Baton Rouge.

MAINE

WCBB

Augusta-Lewiston-Portland

Ch. 10

Licensee: Colby-Bates-Bowdoin Educational Telecasting Corp., 1450 Lisbon St., Lewiston, ME 04240.

Studio: 1450 Lisbon St., Lewiston, ME 04240.

Telephones: 207-783-9101; 207-783-5193.

Technical Facilities: Channel No. 10 (192-198 MHz). Authorized power: 309-kw visual, 309-kw aural. Antenna: 1000-ft. above av. terrain, 640-ft. above ground, 1330-ft. above sea level.

Latitude	44°	09'	16''
Longitude	70°	00'	37''

Transmitter: 10-mi. ENE of Lewiston on Danforth Hill.

Multichannel TV Sound: Stereo and separate audio program.

Satellite Earth Stations: Collins, 10-meter C-band; Comtech, 5-meter C-band; Drake, Scientific-Atlanta, Standard Communications receivers.

Ownership: Colby-Bates-Bowdoin Educational Telecasting Corp. Ownership: Bates College, operator of WBRC (FM) Lewiston, ME, 33.3%; Colby College, 33.3%; Baldwin College, operator of WBOR (FM), Brunswick, ME, 33.3%.

Began Operation: November 13, 1961.

Represented (legal): Tierney & Swift.

Personnel:

ROBERT GARDINER, president & general manager.
ROLAND DESJARDINS, vice president & director of engineering.
JANICE MESERVE, traffic manager.
HARRY J. WIEST JR., program manager.
PHYLLIS COPP, assistant to the director of programming.
BOB GARDNER, director of development.
BILL McCARTHY, promotion director.
ANGELO ANDRIANOS, business manager.

WMEA-TV

Biddeford

Ch. 26

Licensee: University of Maine System, 107 Maine Ave., Bangor, ME 04401-4398.

Studio: See WMEB-TV, Orono.

Telephone: 207-874-6570.

Technical Facilities: Channel No. 26 (542-548 MHz). Authorized power: 589-kw visual, 117-kw aural. Antenna: 800-ft. above av. terrain, 555-ft. above ground, 1208-ft. above sea level.

Latitude	43°	25'	00''
Longitude	70°	48'	09''

Transmitter: Top of Hope Hill, Sanford, ME.

Ownership: University of Maine System. See WMEB-TV, Orono, ME.

Began Operation: March 15, 1975.

Represented (legal): Dow, Lohnes & Albertson.

Represented (engineering): Cohen, Dippell & Everist, P.C.

Personnel: See WMEB-TV, Orono.

A-1318

WMED-TV

Calais

Ch. 13

Licensee: University of Maine System, 107 Maine Ave., Bangor, ME 04401.

Studio: See WMEB-TV, Orono.

Telephone: 207-941-1010.

Technical Facilities: Channel No. 13 (210-216 MHz). Authorized power: 100-kw visual, 10-kw aural. Antenna: 430-ft. above av. terrain, 167-ft. above ground, 650-ft. above sea level.

Latitude	45°	01'	44''
Longitude	67°	19'	24''

Holds CP for change to 442-ft. above av. terrain, 202-ft. above ground, 692-ft. above sea level, transmitter to Highway 214, Meddybemps, Maine. BPET-890110KG.

Transmitter: Top of Conant Hill, Meddybemps, ME.

Ownership: University of Maine System.

Began Operation: September 23, 1964.

Represented (legal): Dow, Lohnes & Albertson.

Represented (engineering): Cohen, Dippell & Everist, P.C.

Personnel: See WMEB-TV, Orono

WMEB-TV

Orono

Ch. 12

Licensee: University of Maine System, 107 Maine Ave., Bangor, ME 04401.

Studio: 65 Texas Ave., Bangor, ME 04401.

Telephone: 207-941-1010. Fax: 207-581-3038.

Technical Facilities: Channel No. 12 (204-210 MHz). Authorized power: 316-kw visual, 30-kw aural. Antenna: 991-ft. above av. terrain, 318-ft. above ground, 1296-ft. above sea level.

Latitude	44°	45'	36''
Longitude	68°	33'	59''

Transmitter: 10-mi. SE of Orono on Blacktop Mountain, East Eddington.

Satellite Earth Station: Collins, 10-meter; Collins, Scientific-Atlanta receivers.

News Service: AP.

Ownership: University of Maine System, a state institution. Operates WMEA-TV, Biddeford, WMED-TV, Calais, WMEB-TV, Orono & WMEM-TV, Presque Isle, ME.

Began Operation: October 8, 1963.

Represented (legal): Dow, Lohnes & Albertson.

Represented (engineering): Cohen, Dippell & Everist, P.C.

Personnel:

EDWARD WINCHESTER, general manager.
JACK DAVIDSON, network director of engineering.
PAUL BUNKER, network chief engineer, transmission.
BERNARD ROSCETTI, station manager.
EDWARD FOWLER, production manager.
MARY LOU COLBATH, promotion director.
WILLIAM ELSEMORE, business manager.
BARBARA BEERS, director of development.
SUZANNE TORREY, director of human resources.

WMEM-TV

Presque Isle

Ch. 10

Licensee: University of Maine System, 107 Maine Ave., Bangor, ME 04401.

Studio: See WMEB-TV, Orono.

Technical Facilities: Channel No. 10 (192-198 MHz). Authorized power: 316-kw visual. Antenna: 1089-ft. above av. terrain, 102-ft. above ground, 1709-ft. above sea level.

Latitude	46°	33'	05''
Longitude	67°	48'	37''

Transmitter: Mars Hill, 15-mi. S of Presque Isle.

Ownership: University of Maine System.

Began Operation: February 17, 1964.

Represented (legal): Dow, Lohnes & Albertson.

Represented (engineering): Cohen, Dippell & Everist, P.C.

Personnel: See WMEB-TV, Orono.

MARYLAND

**WMPT
Annapolis**

Ch. 22

Licensee: Maryland Public Bcstg. Commission, Owings Mills, MD 21117.

Studio: See WMPB, Baltimore.

Technical Facilities: Channel No. 22 (518-524 MHz). Authorized power: 5000-kw max. visual & 3890-kw horizontal visual, 389-kw horizontal aural. Antenna: 870-ft. above av. terrain, 852-ft. above ground, 1000-ft. above sea level.

Latitude	39°	00'	36''
Longitude	76°	36'	33''

Transmitter: 1.2-mi. SSW of Crownsville, MD.

Multichannel TV Sound: Stereo and separate audio program.

News Service: AP.

Ownership: Maryland Public Broadcasting Commission. See WMPB, Baltimore, MD.

Began Operation: July 16, 1975.

Personnel: See WMPB, Baltimore

**WMPB
Baltimore**

Ch. 67

Licensee: Maryland Public Bcstg. Commission, Owings Mills, MD 21117.

Studio: Maryland Public Television, Owings Mills, MD 21117.

Telephone: 301-356-5600. **Fax:** 301-581-4338.

Technical Facilities: Channel No. 67 (788-794 MHz). Authorized power: 1000-kw max. & 646-kw horizontal visual, 118-kw max. & 75.9-kw horizontal aural. Antenna: 820-ft. above av. terrain, 693-ft. above ground, 1349-ft. above sea level.

Latitude	39°	27'	01.00''
Longitude	76°	46'	36.5''

Transmitter: Owings Mills, MD.

Satellite Earth Stations: Transmit/receive Collins, 10-meter; Collins, Scientific-Atlanta receivers.

Ownership: Maryland Public Broadcasting Commission. Ross Jones, chmn.; Rebecca A. Carroll, vice chmn.

Began Operation: October 5, 1969.

Represented (legal): Schwartz, Woods & Miller.

Personnel:

RAYMOND K. K. HO, president.
LEO EATON, senior vice president, national/international production.
BRUCE T. HERGET, vice president of engineering.
MICHAEL B. STYER, vice president of broadcasting.
NORM SILVERSTEIN, vice president of administrative services.

1991 Edition

EDWARD PRINTZ, vice president of operations.
CAROL WONSAVAGE, vice president, creative services.
THOMAS McSORLEY, vice president, marketing & development.

**WFPT
Frederick**

Ch. 62

Licensee: Maryland Public Bcstg. Commission.

Studio: See WMPB, Baltimore.

Technical Facilities: Channel No. 62 (758-764 MHz). Authorized power: 24.9-kw max. visual. Antenna: 1157-ft. above av. terrain, 175-ft. above ground, 1892-ft. above sea level.

Latitude	39°	29'	40''
Longitude	77°	29'	55''

Holds CP for change to 2475-kw max. visual, 452-ft. above av. terrain, 474-ft. above ground, 904-ft. above sea level; lat. 39° 17' 53'', long. 77° 20' 35'', transmitter to approx. 2-mi. SSE of Urbana, 0.3-mi. W of I-270. BPET-890110KF.

Transmitter: Gambrell Mountain, Frederick.

Multichannel TV Sound: Stereo only.

Ownership: Maryland Public Broadcasting Commission. See WMPB, Baltimore.

Began Operation: July 4, 1987.

Personnel: See WMPB, Baltimore

**WWPB
Hagerstown**

Ch. 31

Licensee: Maryland Public Bcstg. Commission.

Studio: See WMPB, Baltimore.

Technical Facilities: Channel No. 31 (572-578 MHz). Authorized power: 1070-kw max. & 479-kw horizontal visual, 51.3-kw horizontal aural. Antenna: 1230-ft. above av. terrain, 410-ft. above ground, 1850-ft. above sea level.

Latitude	39°	39'	04.00''
Longitude	77°	58'	14.70''

Transmitter: Fairview Mountain, 2000-ft. N of Rte. 40, near Clear Spring, MD.

Multichannel TV Sound: Stereo only.

Ownership: Maryland Public Broadcasting Commission. See WMPB, Baltimore.

Began Operation: October 5, 1974.

Personnel: See WMPB, Baltimore

**WGPT
Oakland**

Ch. 36

Licensee: Maryland Public Bcstg. Commission.

Studio: See WMPB, Baltimore.

Technical Facilities: Channel No. 36 (602-608 MHz). Authorized power: 24.9-kw max. visual. Antenna: 716-ft. above av. terrain, 3240-ft. above ground, 3228-ft. above sea level.

Latitude	39°	24'	14''
Longitude	79°	17'	37''

Transmitter: 1-mi. S of Eagle Rock, Deer Park.

Ownership: Maryland Public Broadcasting Commission. See WMPB, Baltimore. Ross Jones, chmn.; Rebecca A. Carroll, vice chmn.

Personnel: See WMPB, Baltimore.

Public/ETV Stations—Maryland

WCPB Salisbury Ch. 28

Licensee: Maryland Public Bcstg. Commission.

Studio: See WMPB, Baltimore.

Technical Facilities: Channel No. 28 (554-560 MHz). Authorized power: 786-kw max. & 708-kw horizontal visual, 91-kw max. & 81.3-kw horizontal aural. Antenna: 513-ft. above av. terrain, 551-ft. above ground, 575-ft. above sea level.

Latitude	38°	23'	09.00''
Longitude	75°	35'	32.50''

Transmitter: Emerson Ave. at Deers Head Blvd.

Multichannel TV Sound: Stereo only.

Ownership: Maryland Public Broadcasting Commission. See WMPB, Baltimore.

Began Operation: March 18, 1971.

Personnel: See WMPB, Baltimore

MASSACHUSETTS

WGBH-TV Boston Ch. 2

Licensee: WGBH Educational Foundation, 125 Western Ave., Boston, MA 02134.

Studio: 125 Western Ave., Boston, MA 02134.

Telephone: 617-492-2777. Telex: 710-330-6887. Fax: 617-787-0714.

Technical Facilities: Channel No. 2 (54-60 MHz). Authorized power: 87.1-kw visual, 8.71-kw aural. Antenna: 1040-ft. above av. terrain, 1034-ft. above ground, 1184-ft. above sea level.

Latitude	42°	18'	37''
Longitude	71°	14'	14''

Transmitter: 350 Cedar St., Needham, MA.

Multichannel TV Sound: Stereo and separate audio program.

Satellite Earth Stations: Transmit/receive Collins, 10-meter Collins receivers.

FM Affiliate: WGBH, 100-kw, 89.7 MHz (No. 209), 650-ft.

News Services: AP, UPI

Ownership: John Lowell, chmn.; Helene R. Cahners, vice chmn.; David O. Ives, vice chmn. & chmn. of exec. committee; Pres. of Boston Symphony Orchestra; President of Boston University; President of Brandeis University; President of Harvard University; President of Northeastern University; President of Suffolk University; President of Tufts University; President of Boston College; President of Simmons College; President of Wellesley College; President of Massachusetts Institute of Technology; President of New England Conservatory of Music; President of University of Massachusetts; President of WGBH-TV; Director of Museum of Fine Arts; President of Museum of Science.

Began Operation: May 2, 1955.

Represented (legal): Covington & Burling.

Personnel:

HENRY BECTON JR., president & general manager.
DAVID LIROFF, television station manager.
ANDY GRIFFITHS, treasurer & chief financial officer.
JOE ANDERSON, manager for production services.
CHRISTOPHER RIDLEY, manager for corporate communications.
PETER MCGHEE, program manager for national production.
KEVIN HARRIS, program director.
DAVID MacCARN, director of engineering.
DAN EVERETT, director of broadcasting.
ALAN FOSTER, news director.
JEANIE ANGIER, national promotion director.
LYNN DuVAL, associate director, press relations
BARBARA LEVITOV, associate director, press relations.

A-1320

WGBX-TV Boston Ch. 44

Licensee: WGBH Educational Foundation, 125 Western Ave., Boston, MA 02134.

Studio: See WGBH-TV, Boston.

Telephone: 617-492-2777. Fax: 617-787-0714.

Technical Facilities: Channel No. 44 (650-656 MHz). Authorized power, 1510-kw max. & 977-kw horizontal visual, 151-kw max. & 97.7-kw horizontal aural. Antenna: 1080-ft. above av. terrain, 1074-ft. above ground, 1224-ft. above sea level.

Latitude	42°	18'	37''
Longitude	71°	14'	14''

Transmitter: 350 Cedar St., Needham, MA.

Multichannel TV Sound: Stereo and separate audio program.

News Services: AP, UPI.

Ownership: WGBH Educational Foundation. See WGBH, Boston.

Began Operation: September 25, 1967.

Personnel: See WGBH, Boston.

WGBY-TV Springfield Ch. 57

Licensee: WGBH Educational Foundation, 125 Western Ave., Boston, MA 02134.

Studio: 44 Hampden St., Springfield, MA 01103.

Telephone: 413-781-2801. Fax: 413-731-5093.

Technical Facilities: Channel No. 57 (728-734 MHz). Authorized power: 1200-kw max. & 776-kw horizontal visual, 240-kw max. & 155-kw horizontal aural. Antenna: 1000-ft. above av. terrain, 119-ft. above ground, 1323-ft. above sea level.

Latitude	42°	14'	30''
Longitude	72°	38'	54''

Holds CP for change to 1465-kw max. visual, 1056-ft. above av. terrain, 174-ft. above ground, 1378-ft. above sea level. BPET-900105KE.

Transmitter: Mt. Tom, Holyoke, MA.

Satellite Earth Station: Collins, 10-meter.

Ownership: WGBH Educational Foundation. See WGBH, Boston.

Began Operation: September 26, 1971.

Represented (legal): Covington & Burling.

Personnel:

JIM LEWIS, general manager.
MARK ERSTLING, station manager.
BILL MONKS, administrative manager.
JEAN ERSTLING, public relations manager.
IRENE WEIBEL, development manager.
RAY MILLER, chief engineer.
DAVID BARTLETT, production manager.
ANN STANTON, public information director.

MICHIGAN

WCML-TV Alpena Ch. 6

Licensee: Central Michigan University, 3965 E. Broomfield Rd., Mount Pleasant, MI 48859.

Studio: See WCMU-TV, Mount Pleasant.

TV & Cable Factbook No. 59

Telephone: 517-774-3105 Fax: 517-774-4427.

Technical Facilities: Channel No. 6 (82-88 MHz). Authorized power: 100-kw visual, 15.1-kw aural. Antenna: 1470-ft. above av. terrain, 1345-ft. above ground, 2045-ft. above sea level.

Latitude	45°	08'	17''
Longitude	84°	09'	44''

Transmitter: State Rte. 33, 9-mi. N of Atlanta, MI.

Satellite Earth Stations: In operation; Rockwell, Scientific-Atlanta receivers.

FM Affiliate: WCML-FM, 100-kw, 91.7 MHz (No. 219), 1000-ft.

Ownership: Central Michigan University.

Began Operation: November 21, 1975.

Represented (legal): Dow, Lohnes & Albertson.

Represented (engineering): John F. X. Browne & Associates P.C.

Personnel: See WCMU-TV, Mount Pleasant.

WUCX-TV

Bad Axe

Ch. 35

Licensee: Delta College, Delta Rd., University Center, MI 48710.

Studio: Delta Rd., University Center, MI 48710.

Telephone: 517-686-9360.

Technical Facilities: Channel No. 35 (596-602 MHz). Authorized power: 85.9-kw max. visual, 8.59-kw max. aural. Antenna: 510-ft. above av. terrain, 489-ft. above ground, 1280-ft. above sea level.

Latitude	43°	41'	26''
Longitude	82°	56'	29''

Transmitter: 5180 Hwy. M-19, Ubyly.

Satellite Earth Station: Andrew, 10-meter C-band; Collins receivers.

Ownership: Delta College, Donald J. Carlyon, pres. Delta College is a community college with a directing board of trustees.

Began Operation: December 31, 1986.

Represented (legal): Cohn & Marks.

Represented (engineering): E. Harold Munn Jr. & Associates Inc.

Personnel: See WUCM-TV, University Center (Bay City), MI.

WCMV

Cadillac

Ch. 27

Licensee: Central Michigan University, 3965 E. Broomfield Rd., Mount Pleasant, MI 48859.

Studio: See WCMU-TV, Mount Pleasant.

Telephone: 517-774-3105 Fax: 517-774-4427.

Technical Facilities: Channel No. 27 (548-554 MHz). Authorized power: 274.2-kw max. visual, 27.42-kw max. aural. Antenna: 587-ft. above av. terrain, 303-ft. above ground, 2005-ft. above sea level.

Latitude	44°	08'	22''
Longitude	85°	20'	28''

Transmitter: 3.3-mi. N of Dighton on right side of road.

Satellite Earth Stations: Andrew, 10-meter C-band; AFC, 3.65-meter C-band; Collins, Rockwell, Scientific-Atlanta receivers.

Ownership: Central Michigan University.

Began Operation: September 7, 1984.

Represented (legal): Dow, Lohnes & Albertson.

Personnel: See WCMU-TV, Mount Pleasant.

1991 Edition

WTVS

Detroit

Ch. 56

Licensee: Detroit Educational TV Foundation Inc., 7441 Second Blvd., Detroit, MI 48202.

Studio: 7441 Second Blvd., Detroit, MI 48202.

Telephone: 313-873-7200.

Technical Facilities: Channel No. 56 (722-728 MHz). Authorized power: 1550-kw max. visual, 155-kw max. aural. Antenna: 959-ft. above av. terrain, 1053-ft. above ground, 1751-ft. above sea level.

Latitude	42°	29'	01''
Longitude	83°	18'	44''

Transmitter: W. Eleven Mile Rd., Southfield, MI.

Multichannel TV Sound: Stereo only.

Satellite Earth Stations: Transmit/receive Andrew, 10-meter & Andrew, 9.3-meter; Andrew, Collins, Scientific-Atlanta receivers.

Ownership: Detroit Educational Television Foundation.

Began Operation: October 3, 1955.

Represented (legal): Schwartz, Woods & Miller.

Represented (engineering): John F. X. Browne & Associates, P.C.

Personnel:

ROBERT F. LARSON, president & general manager.
 DANIEL ALPERT, senior vice president & assistant general manager.
 JEROME K. TRAINOR, vice president, programming & broadcasting.
 AGNES B. SCOTT, vice president, special projects.
 ROBERT SCOTT, vice president, community development.
 CHERYL HEAD, vice president, production, community development & operations.
 DIANE BLISS, vice president of station development.
 CATHERINE ANDERSON, vice president, marketing & project development.
 PAULA SULINSKI, vice president, communications & design.
 TERRY OPREA, vice president, national programming.
 CLARENCE ABRAM, director of engineering.
 WILLIAM NEMTIN, director of Canadian operations.
 NANCY EWING, chief financial officer.
 MARGOT JOHNSON, manager of design.
 JO TRAINOR, director of corporate & legal affairs.
 DON SANDBERG, director of station enterprises & properties.
 DAVID DEVEREAUX, manager, advertising & promotion.

WKAR-TV

East Lansing

Ch. 23

Licensee: Board of Trustees, Michigan State University, East Lansing, MI 48824.

Studio: Communications Arts Bldg., Michigan State University, East Lansing, MI 48224-1212.

Telephone: 517-355-2300. Fax: 517-353-7124.

Technical Facilities: Channel No. 23 (524-530 MHz). Authorized power: 1238-kw max. & 1100-kw horizontal visual, 247.5-kw max. & 219-kw horizontal aural. Antenna: 975-ft above av. terrain, 1034-ft. above ground, 1885-ft. above sea level.

Latitude	42°	42'	08''
Longitude	84°	24'	51''

Transmitter: Dobie Rd., Okemos.

Satellite Earth Stations: Transmit/receive Scientific-Atlanta, 7-meter Ku-band; Collins, 10-meter C-band; ChannelMaster, Collins receivers.

AM Affiliate: WKAR, 10-kw, 870 kHz.

FM Affiliate: WKAR-FM, 89-kw, 90.5 MHz (No. 213), 930-ft.

News Service: AP

Ownership: Board of Trustees, Michigan State University

Began Operation: January 15, 1954 on Ch. 60. On March 15, 1959 moved to Ch. 10 sharing time with commercial WILX-TV. Began operation on Ch. 23 September 10, 1972.

Represented (legal): Schwartz, Woods & Miller.

Public/ETV Stations—Michigan

Personnel:

STEVEN K. MEUCHE, director of broadcasting.
 JEANIE CROOPE, promotion director.
 NANCY GILLES, business manager.
 JAYNE MARSH, marketing director.
 JERRY GARR, production supervisor.
 DOUG SCHREMS, production manager.

WFUM

Flint

Ch. 28

Licensee: Regents of The University of Michigan, Administration Bldg., University of Michigan, Flint, MI 48109.

Studio: 1321 E. Court St., Flint, MI 48503.

Telephone: 313-762-3028.

Technical Facilities: Channel No. 28 (554-560 MHz). Authorized power: 2450-kw max. & 776-kw horizontal visual, 368-kw max. & 117-kw horizontal aural. Antenna: 870-ft. above av. terrain, 929-ft. above ground, 1849-ft. above sea level.

Latitude	42°	53'	57''
Longitude	83°	27'	42''

Transmitter: Kipp Rd., near Goodrich.

Multichannel TV Sound: Stereo and separate audio program.

Satellite Earth Station: Collins, 10-meter; Collins, Scientific-Atlanta receivers.

FM Affiliate: WFUM-FM, Flint, MI.

Ownership: Regents of the University of Michigan.

Began Operation: August 23, 1980.

Represented (legal): Dow, Lohnes & Albertson.

Represented (engineering): John F. X. Browne & Associates, P.C.

Personnel:

GORDON LAWRENCE, director of broadcasting.
 JAMES GAVER, program director.
 RAYMOND MILLER, production/operations manager.
 ALICE GARRISON, public information director.
 WAYNE HENDERSON, chief engineer.
 BARBARA GREENE, development director.
 DIANE KOTSKO, business manager.

WGVU-TV

Grand Rapids

Ch. 35

Licensee: Grand Valley State University, 301 W. Fulton St., Grand Rapids, MI 49504-6492.

Studio: 301 W. Fulton St., Grand Rapids, MI 49504.

Telephones: 616-771-6666; 800-442-2771. Fax: 616-771-6642.

Technical Facilities: Channel No. 35 (596-602 MHz). Authorized power: 1000-kw max. visual, 100-kw aural. Antenna: 860-ft. above av. terrain, 855-ft. above ground, 1545-ft. above sea level.

Latitude	42°	57'	35''
Longitude	85°	53'	45''

Transmitter: Pierce Rd. at 48th Ave., Allendale.

Multichannel TV Sound: Stereo only.

Satellite Earth Station: Andrew, 10-meter; Collins, Scientific-Atlanta receivers.

FM Affiliate: WGVU-FM, 88.5 MHz.

Ownership: Grand Valley State University. Maxie Swanson, chmn.; Arend Lubbers, pres.; Ron Van Steeland, v.p. State Institution.

Began Operation: December 17, 1972.

Represented (legal): Cohn & Marks.

Personnel:

MICHAEL T. WALENTA, general manager.
 CHARLES FURMAN, assistant general manager.

A-1322

DAVID FANT, development manager.
 CARRIE CORBIN, program manager.
 PAT JACKSON, computer operations & production manager.
 KEVIN FRAZIER, promotion manager.
 DAVE WISWELL, chief engineer.

WGVK

Kalamazoo

Ch. 52

Licensee: Grand Valley State University, 301 W. Fulton St., Grand Rapids, MI 49504-6492.

Studio: See WGVU, Grand Rapids.

Telephones: 616-771-6666; 800-442-2771. Fax: 617-771-6642.

Technical Facilities: Channel No. 52 (698-704 MHz). Authorized power: 44.7-kw max. visual, 4.47-kw aural. Antenna: 410-ft. above av. terrain, 299-ft. above ground, 1279-ft. above sea level.

Latitude	42°	18'	24''
Longitude	85°	39'	26''

Transmitter: NW of Drake Rd. & Michigan Rte. 43, near Westwood.

Ownership: Grand Valley State University. See WVGU-TV, Grand Rapids.

Began Operation: October 1, 1984.

Personnel: See WGVU-TV, Grand Rapids, MI.

WCMW

Manistee

Ch. 21

Licensee: Central Michigan University, 3965 E. Broomfield Rd., Mount Pleasant, MI 48859.

Studio: See WCMU-TV, Mount Pleasant.

Telephone: 517-774-3105. Fax: 517-774-4427.

Technical Facilities: Channel No. 21 (512-518 MHz). Authorized power: 224.4-kw max. visual, 22.44-kw max. aural. Antenna: 340-ft. above av. terrain, 298-ft. above ground, 1018-ft. above sea level.

Latitude	44°	03'	57''
Longitude	86°	19'	58''

Transmitter: 3-mi. W of Rte. 31, 12.5-mi. S of Manistee.

Satellite Earth Stations: AFC, 3.65-meter C-band; Andrew, 10-meter C-band; Collins, Rockwell, Scientific-Atlanta receivers.

Ownership: Central Michigan University.

Began Operation: September 7, 1984.

Represented (legal): Dow, Lohnes & Albertson.

Personnel: See WCMU-TV, Mount Pleasant.

WNMU-TV

Marquette

Ch. 13

Licensee: Board of Control of Northern Michigan U., Marquette, MI 49855.

Studio: Learning Bldg. Northern Michigan University, Marquette, MI 49855.

Telephone: 906-227-1300. Telex: 838185. Fax: 906-227-2905.

Technical Facilities: Channel No. 13 (210-216 MHz). Authorized power: 316-kw visual, 63.1-kw aural. Antenna: 1090-ft. above av. terrain, 1101-ft. above ground, 2601-ft. above sea level.

Latitude	46°	21'	09''
Longitude	87°	51'	32''

Transmitter: 6.7-mi. from Republic, MI.

Satellite Earth Station: Rockwell, 7.6-meter C-band; Rockwell receivers.

FM Affiliate: WNMU-FM, 100-kw, 90.1 MHz (No. 211), 1000-ft.

News Service: UPI.

Ownership: Northern Michigan University James B. Appleberry, pres.

Began Operation: December 28, 1972.

Represented (legal): Cohn & Marks.

Personnel:

SCOTT K. SEAMAN, general manager & director of Learning Resources.
 BRUCE S. TURNER, station manager.
 EARL J. LITTICH, chief engineer.
 JACKIE CALCATERRA, news director.
 BRUCE S. TURNER, program director.
 EVELYN MASSARO, promotion director.
 FRIDA WAARA, marketing director.

WCMU-TV Mount Pleasant

Ch. 14

Licensee: Central Michigan University, 3965 E. Broomfield Rd., Mount Pleasant, MI 48859.

Studio: 3965 E. Broomfield Rd., Mount Pleasant, MI 48859.

Telephone: 517-774-3105. Fax: 517-774-4427.

Technical Facilities: Channel No. 14 (470-476 MHz). Authorized power: 204-kw max. & 200-kw horizontal visual, 40-kw horizontal aural. Antenna: 530-ft. above av. terrain, 547-ft. above ground, 1344-ft. above sea level.

Latitude	43°	34'	24''
Longitude	84°	46'	21''

Transmitter: 0.4-mi. W of Blue Grass Rd. & old U.S. Rte. 27.

Satellite Earth Stations: Andrew, 10-meter C-band; AFC, 3.65-meter C-band; Collins, Rockwell, Scientific-Atlanta receivers.

FM Affiliate: WCMU-FM, 100-kw, 89.5 MHz (No. 208), 420-ft.

Ownership: Central Michigan University. State institution.

Began Operation: March 29, 1967.

Represented (legal): Dow, Lohnes & Albertson.

Personnel:

WILLIAM J. GRIGALIUNAS, director of public broadcasting.
 THOMAS ENDRES, assistant to the director of public broadcasting.
 MONTE HIGGINS, station manager.
 RICK SCHUDISKE, program director.
 RANDY KAPENGA, director, technical services.
 LINDA HYDE, promotion director.

WUCM-TV University Center (Bay City)

Ch. 19

Licensee: Delta College, University Center, MI 48710.

Studio: Delta College, University Center, Delta Rd., MI 48710.

Telephone: 517-686-9000.

Technical Facilities: Channel No. 19 (500-506 MHz). Authorized power: 1290-kw max. & 1070-kw horizontal visual, 129-kw max. & 107-kw horizontal aural. Antenna: 460-ft. above av. terrain, 496-ft. above ground, 1101-ft. above sea level.

Latitude	43°	33'	42.70''
Longitude	83°	58'	53.70''

Transmitter: 0.8-mi. NNW of Delta Rd. & Four Mile Rd. intersection.

Multichannel TV Sound: Stereo only.

Satellite Earth Station: Collins, 10-meter C-band; Rockwell receivers.

News Service: PBS.

Ownership: Delta College, 100%. Donald J. Carlyon, pres. Delta College is a community college with a directing board of trustees.

Began Operation: October 12, 1964.

Represented (legal): Cohn & Marks.

1991 Edition

Represented (engineering): E. Harold Munn Jr. & Associates Inc.

Personnel:

PRESLEY D. HOLMES, general manager.
 RUBY T. TWAMASA, telecommunications coordinator.
 THOMAS E. HASKELL, program director.
 HAROLD J. CONLEY, chief engineer.
 NANCY K. ROGERS, membership director.
 DOLORES M. SVERID, underwriting coordinator.
 JUDY A. KEYSER, traffic director.
 CHRIS LAMAR, production & operations manager.

MINNESOTA

KWCM-TV Appleton

Ch. 10

Licensee: West Central Minnesota ETV Co., 25 S. Miles St., Appleton, MN 56208.

Studio: 25 S. Miles St., Appleton, MN 56208.

Telephone: 612-289-2622. Fax: 612-289-2622.

Technical Facilities: Channel No. 10 (192-198 MHz). Authorized power: 316-kw visual, 31.6-kw aural. Antenna: 1200-ft. above av. terrain, 1284-ft. above ground, 2284-ft. above sea level.

Latitude	45°	10'	03''
Longitude	96°	00'	02''

Transmitter: 2.8-mi. S of Appleton.

Satellite Earth Station: Collins, 10-meter; Collins receivers.

Ownership: West Central Minnesota ETV Corp. James Heglund, chmn. James Edman, pres.

Began Operation: January 21, 1966.

Personnel:

ANSEL DOLL, manager.
 ARLON RAASCH, resident engineer.
 JUDY PFAFF, program director.
 JONATHAN HEGLAND, production manager.
 VONDA OLSON, public relations manager.

KSMQ-TV Austin

Ch. 15

Licensee: Independent School District 492, 1900 Eighth Ave. NW, Austin, MN 55912.

Studio: 1900 Eighth Ave. NW, Austin, MN 55912.

Telephone: 507-433-0678.

Technical Facilities: Channel No. 15 (476-482 MHz). Authorized power: 1215.24-kw max. visual, 121.8-kw max. aural. Antenna: 380-ft. above av. terrain, 448-ft. above ground, 1649-ft. above sea level.

Latitude	43°	40'	34''
Longitude	93°	00'	09''

Transmitter: 1900 8th Ave. NW.

Satellite Earth Station: Collins, 10-meter; Collins, Harris receivers.

Ownership: Independent School District 492.

Began Operation: October 17, 1972.

Represented (legal): Cohn & Marks.

Represented (engineering): Jansky & Bailey.

Personnel:

BARRY G. BAKER, executive director & general manager.
 MARK GODDARD, television manager & director of programming.
 JOHN WILCOX, director of broadcast engineering.

Public/ETV Stations—Minnesota

KAWE

Bemidji

Ch. 9

Licensee: Northern Minnesota Public TV Inc., Bemidji State University, Box 9, Bemidji, MN 56601.

Studio: Deputy Hall, Bemidji State U., Bemidji, MN 56601.

Telephone: 218-751-3407.

Technical Facilities: Channel No. 9 (186-192 MHz). Authorized power: 316-kw visual, 30.2-kw aural. Antenna: 1080-ft. above av. terrain, 1078-ft. above ground, 2498-ft. above sea level.

Latitude	47°	42'	03''
Longitude	94°	29'	15''

Transmitter: 2.75-mi. SE of Blackduck.

Ownership: Northern Minnesota Public TV Inc.

Began Operation: June 1, 1980.

Represented (legal): Dow, Lohnes & Albertson.

Represented (engineering): Cohen, Dippell & Everist, P.C.

Personnel:

PAUL STANKAWICH, general manager.
BILL SANFORD, director of engineering.
RON DAUGHERTY, program director.
RON JOHNSON, promotion director.

KAWB

Brainerd

Ch. 22

Licensee: Northern Minnesota Public Television Inc., RR 2, Box 279D, Pequot Lakes, MN 56472.

Studio: See KAWE, Bemidji, MN.

Telephones: 218-746-3134; 218-751-3407. **Fax:** 218-746-3134.

Technical Facilities: Channel No. 22 (518-524 MHz). Authorized power: 221.3-kw max. visual, 22.1-kw max. aural. Antenna: 747-ft. above av. terrain, 650-ft. above ground, 2022-ft. above sea level.

Latitude	46°	25'	21''
Longitude	94°	27'	41''

Transmitter: E of Rte. 1, 6.1-mi. N of Rte. 210, Pilager.

Multichannel TV Sound: Stereo only.

Satellite Earth Station: Rockwell, 10-meter.

Ownership: Northern Minnesota Public TV Inc.

Began Operation: March 1, 1988.

Represented (legal): Dow, Lohnes & Albertson.

Represented (engineering): Cohen, Dippell & Everist, P.C.

Personnel:

ALAN JOHNSON, station manager.

WDSE-TV

Duluth-Superior, WI

Ch. 8

Licensee: Duluth-Superior Area Educational TV Corp., 1202 E. University Circle, Duluth, MN 55811.

Studio: 1202 E. University Circle, Duluth, MN 55811.

Telephone: 218-724-8567.

Technical Facilities: Channel No. 8 (180-186 MHz). Authorized power: 316-kw visual, 31.6-kw aural. Antenna: 954-ft. above av. terrain, 784-ft. above ground, 2049-ft. above sea level.

Latitude	46°	47'	31''
Longitude	92°	07'	21''

Transmitter: 1524 Orange St., Duluth, MN.

Multichannel TV Sound: Stereo only.

Satellite Earth Station: Collins, 10-meter; Collins receivers.

Ownership: Duluth-Superior Area ETV Corp. Mark D. Johnson, pres.; Gilbert E. Sidney, v.p.; Dr. Arthur C. Josephs, secy.-treas.; Charles Teasely, asst. secy.-treas.

Began Operation: September 1, 1964.

Personnel:

GEORGE C. JAUSS, general manager.
RONALD F. ANDERSON, program & production manager.

KTCA-TV

St. Paul-Minneapolis

Ch. 2

Licensee: Twin Cities Public Television Inc., St. Paul, MN 55101.

Studio: 172 E. 4th St., St. Paul, MN 55101.

Telephone: 612-222-1717. **Fax:** 612-229-1282.

Technical Facilities: Channel No. 2 (54-60 MHz). Authorized power: 100-kw visual, 20-kw aural. Antenna: 1313-ft. above av. terrain, 1313-ft. above ground, 2213-ft. above sea level.

Latitude	45°	03'	29.50''
Longitude	93°	07'	27.00''

Transmitter: 540 Gramsie Rd., Shoreview.

Satellite Earth Stations: Transmit/receive Vertex, 9-meter C-band; Andrew, 10-meter C-band; Gardiner, Harris, Scientific-Atlanta, Standard Components receivers.

Ownership: Twin Cities Public Television Inc. Priscilla Goldstein, chmn.; Albert Etchelecu, vice chmn.; Douglas Leatherdale, secy.; Harry Spell, treas.

Began Operation: September 3, 1957.

Personnel:

JACK L. WILLIS, president & chief executive officer.
JAMES E. CARUFEL, senior vice president & chief financial officer.
CYNTHIA BROWNE, vice president of broadcasting.
JERRY HUITING, vice president, operations & engineering.
PETER MYERS, manager, corporate communications.
WILLARD HANLEY, news director.
GEORGIA GOULD, promotion director.
BEVERLY EVANS, controller.
ROBERT LARSON, manager, marketing & development.

KTCTV

St. Paul-Minneapolis

Ch. 17

Licensee: Twin Cities Public Television Inc., St. Paul, MN 55101.

Studio: See KTCA-TV, St. Paul.

Telephone: 612-222-1717. **Fax:** 612-229-1282.

Technical Facilities: Channel No. 17 (488-494 MHz). Authorized power: 141-kw max. visual, 28-kw max. aural. Antenna: 1298-ft. above av. terrain, 1300-ft. above ground, 2210-ft. above sea level.

Latitude	45°	03'	29.50''
Longitude	93°	07'	27.00''

Holds CP for change to 333-kw max. visual, 1299-ft. above av. terrain, 1312-ft. above ground, 2211-ft. above sea level. BPET-900104KE.

Transmitter: 540 Gramsie Rd., Shoreview.

Satellite Earth Stations: Transmit/receive Vertex, 9-meter C-band; Andrew, 10-meter C-band; Gardiner, Harris, Scientific-Atlanta, Standard Components receivers.

Ownership: Twin Cities Public Television Inc.

Began Operation: May 4, 1965.

Personnel: See KTCA-TV, St. Paul-Minneapolis.

MISSISSIPPI

WMAH-TV

Biloxi

Ch. 19

Licensee: Mississippi Authority for ETV, 3825 Ridgewood Rd., Box 1101, Jackson, MS 39211.

Studio: See WMPN-TV, Jackson.

Technical Facilities: Channel No. 19 (500-506 MHz). Authorized power: 1480-kw max. & 631-kw horizontal visual, 138.8-kw max. aural. Antenna: Directional, 1560-ft. above av. terrain, 1539-ft. above ground, 1719-ft. above sea level.

Latitude	30°	45'	14"
Longitude	88°	56'	44"

Transmitter: 12-mi. ENE of McHenry.

Ownership: Mississippi Authority for ETV.

Began Operation: January 14, 1972.

Personnel: See WMPN-TV, Jackson.

WMAE-TV

Booneville

Ch. 12

Licensee: Mississippi Authority for ETV.

Studio: See WMPN-TV, Jackson.

Technical Facilities: Channel No. 12 (204-210 MHz). Authorized power: 44.7-kw visual, 9.83-kw aural. Antenna: Directional, 750-ft. above av. terrain, 578-ft. above ground, 1307-ft. above sea level.

Latitude	34°	40'	00"
Longitude	88°	45'	05"

Transmitter: 10.5-mi. W of Booneville.

Ownership: Mississippi Authority for ETV.

Began Operation: August 11, 1974.

Personnel: See WMPN-TV, Jackson.

WMAU-TV

Bude

Ch. 17

Licensee: Mississippi Authority for ETV.

Studio: See WMPN-TV, Jackson.

Technical Facilities: Channel No. 17 (488-494 MHz). Authorized power: 550-kw visual, 121-kw aural. Antenna: 1120-ft. above av. terrain, 1066-ft. above ground, 1546-ft. above sea level.

Latitude	31°	22'	19"
Longitude	90°	45'	05"

Transmitter: 8-mi. SE of Bude.

Ownership: Mississippi Authority for ETV.

Began Operation: January 14, 1972.

Personnel: See WMPN-TV, Jackson.

WMAO-TV

Greenwood

Ch. 23

Licensee: Mississippi Authority for ETV.

Studio: See WMPN-TV, Jackson.

1991 Edition

Technical Facilities: Channel No. 23 (524-530 MHz). Authorized power: 537-kw visual, 107-kw aural. Antenna: 1040-ft. above av. terrain, 1062-ft. above ground, 1177-ft. above sea level.

Latitude	33°	22'	34.20"
Longitude	90°	32'	31.50"

Transmitter: 3.2-mi. ENE of Inverness.

Ownership: Mississippi Authority for ETV.

Began Operation: September 15, 1972.

Personnel: See WMPN-TV, Jackson.

WMPN-TV

Jackson

Ch. 29

Licensee: Mississippi Authority for ETV, Box 1101, Jackson, MS 39215-1101.

Studio: 3825 Ridgewood Rd., Jackson, MS 39211.

Telephone: 601-982-6565. **Fax:** 601-982-6746.

Technical Facilities: Channel No. 29 (560-566 MHz). Authorized power: 452-kw max. & 307-kw horizontal visual, 67.5-kw max & 30.7-kw horizontal aural. Antenna: 1960-ft. above av. terrain, 1850-ft. above ground, 2270-ft. above sea level.

Latitude	32°	12'	46"
Longitude	90°	22'	54"

Transmitter: 4-mi. SE of Raymond.

Satellite Earth Stations: Andrew, 10-meter C-band; Comtech, 3.8-meter C-band; Collins, Scientific-Atlanta receivers.

Ownership: Mississippi Authority for ETV. Also operates WMAH-TV, Biloxi; WMAE-TV, Booneville; WMAU-TV, Bude; WMAO-TV, Greenwood; WMAB-TV, Mississippi State; WMAW-TV, Meridian; WMAV-TV, Oxford.

Began Operation: February 1, 1970.

Represented (legal): Schwartz, Woods & Miller.

Represented (engineering): Kessler & Gehman Associates Inc.

Personnel:

ALBERS JAEGER, executive director.
GARY M. SMITH, deputy director.
VICTOR HAWKINS, director of programming & promotion.
MAGGIE GIBSON, director of business services.
SARAH OUTTON, deputy director.
LARRY KEELER, director of production.
HERBERT M. JOLLY, director of engineering.

WMAW-TV

Meridian

Ch. 14

Licensee: Mississippi Authority for ETV.

Studio: See WMPN-TV, Jackson.

Technical Facilities: Channel No. 14 (470-476 MHz). Authorized power: 550-kw visual, 121-kw aural. Antenna: 1210-ft. above av. terrain, 1068-ft. above ground, 1698-ft. above sea level.

Latitude	32°	08'	18"
Longitude	89°	05'	36"

Transmitter: 5.5-mi. W of Rose Hill.

Ownership: Mississippi Authority for ETV.

Began Operation: January 14, 1972.

Personnel: See WMPN-TV, Jackson.

WMAB-TV

Mississippi State

Ch. 2

Licensee: Mississippi Authority for ETV.

Public/ETV Stations—Mississippi

Studio: See WMPN-TV, Jackson.

Technical Facilities: Channel No. 2 (54-60 MHz). Authorized power: 100-kw visual, 22-kw aural. Antenna: 1250-ft. above av. terrain, 1091-ft. above ground, 1769-ft. above sea level.

Latitude	33°	21'	07''
Longitude	89°	08'	56''

Transmitter: 2.75-mi. NNE of Ackerman, MS.

Ownership: Mississippi Authority for ETV.

Began Operation: July 4, 1971.

Personnel: See WMPN-TV, Jackson.

WMAV-TV

Oxford

Ch. 18

Licensee: Mississippi Authority for ETV.

Studio: See WMPN-TV, Jackson.

Technical Facilities: Channel No. 18 (494-500 MHz). Authorized power: 1096-kw max. & 347-kw horizontal visual, 76.34-kw & 34.7-kw horizontal aural. Antenna: Directional, 1390-ft. above av. terrain, 1304-ft. above ground, 1767-ft. above sea level.

Latitude	34°	17'	26''
Longitude	89°	42'	24''

Transmitter: 12-mi. WSW of Oxford.

Ownership: Mississippi Authority for ETV.

Began Operation: May 19, 1972.

Personnel: See WMPN-TV, Jackson.

MISSOURI

KOZJ

Joplin

Ch. 26

Licensee: Ozark Public Telecommunications Inc., 1101 N. Summit St., Springfield, MO 65802.

Studio: See KOKZ, Springfield.

Mailing Address: Box 1226, Joplin, MO 64801.

Telephone: 417-782-1226.

Technical Facilities: Channel No. 26 (542-548 MHz). Authorized power: 51.3-kw visual, 19.19-kw aural. Antenna: 933-ft. above av. terrain, 850-ft. above ground, 1900-ft. above sea level.

Latitude	37°	04'	36''
Longitude	94°	32'	10''

Transmitter: KODE-TV transmitter site, Joplin.

Ownership: Ozark Public Telecommunications Inc. Bill Carner, chmn.

Began Operation: June 1, 1986.

Represented (legal): Oow, Lohnes & Albertson.

Represented (engineering): O. L. Markley & Associates.

Personnel:

MIFF DIKEMAN, station manager.

KCPT

Kansas City

Ch. 19

Licensee: Public TV 19 Inc., 125 E. 31st St., Kansas City, MO 64108.

A-1326

Studio: 125 E. 31st St., Kansas City, MO 64108.

Telephone: 816-756-3580.

Technical Facilities: Channel No. 19 (500-506 MHz). Authorized power: 1042-kw max. & 673-kw horizontal visual, 104.2-kw max. & 67.3-kw horizontal aural. Antenna: 1165-ft. above av. terrain, 1222-ft. above ground, 2049-ft. above sea level.

Latitude	39°	04'	59''
Longitude	94°	28'	49''

Holds CP for change to 1137.6-kw max. visual. BPET-860813KE.

Transmitter: 2100 Stark St., Kansas City.

Satellite Earth Station: Collins, 10-meter.

Ownership: Public TV 19 Inc. Robert F. Fuzy, pres.

Began Operation: March 22, 1961.

Represented (legal): Dow, Lohnes & Albertson.

Personnel:

ROBERT FUZY, general manager.

JOHN LONG, chief engineer.

PAUL FRANCIS, director of public information.

DIANA MANSELL, business manager.

DAVID WELSH, director of programming & production.

KETC

St. Louis

Ch. 9

Licensee: St. Louis Regional Educational & Public TV Commission, 6996 Millbrook Blvd., St. Louis, MO 63130.

Studio: 6996 Millbrook Blvd., St. Louis, MO 63130.

Telephone: 314-725-2460.

Technical Facilities: Channel No. 9 (186-192 MHz). Authorized power: 295-kw visual, 29.5-kw aural. Antenna: 1078-ft. above av. terrain, 1073-ft. above ground, 1648-ft. above sea level.

Latitude	38°	28'	56''
Longitude	90°	23'	53''

Transmitter: Hageman & Butler Hill Rd.

Multichannel TV Sound: Stereo only.

Satellite Earth Station: Collins, 10-meter; Collins receivers.

Ownership: St. Louis Regional Educational & Public TV Commission, John McClure, chmn.; Gregory Vatterott, vice chmn.; Sally Johnston, secy.; Michael Scharf, treas.

Began Operation: September 20, 1954.

Represented (legal): Dow, Lohnes & Albertson.

Personnel:

MICHAEL HARDGROVE, president & general manager.

THOMAS JACKSON, vice president, development.

ANDREW R. McMASTER, vice president, finance & administration.

DOUGLAS G. LEONARD, vice president, programming.

TEO GARCIA, vice president, operations.

REBECCA GOODRUM, production & promotion manager.

KMOS-TV

Sedalia-Warrensburg

Ch. 6

Licensee: Central Missouri State University, Warrensburg, MO 64093.

Studio: Wood Bldg., CMSU campus, Warrensburg, MO 64093.

Telephone: 816-429-4155. Fax: 816-747-1653.

Technical Facilities: Channel No. 6 (82-88 MHz). Authorized power: 100-kw max. & 97.7-kw horizontal visual, 22-kw & 19.5-kw horizontal aural. Antenna: 770-ft. above av. terrain, 797-ft. above ground, 1627-ft. above sea level.

Latitude	38°	44'	47''
Longitude	93°	16'	30''

Transmitter: 2.4-mi. NW of Sedalia.

Multichannel TV Sound: Stereo only.

Satellite Earth Station: Collins, 10-meter; Collins receivers.

FM Affiliate: KCMW-FM, 100-kw, 90.9 MHz (No. 215), 410-ft.

Ownership: Central Missouri State U. Board of Regents. Mary Alice Malmo, pres.; Ann E. Webb, secy.

Began Operation: July 8, 1954 as commercial station. Sale to Jefferson Television Co. (KRCG, Jefferson City) approved by FCC July 26, 1961. Sale to Cook Paint & Varnish Co. by Milton J. Hinlein and associates approved by FCC December 23, 1958 (*Television Digest*, Vol. 14:50). For sale to Mid-America TV by Jefferson Television, see KRCG, Jefferson City, MO. Sale to present owner approved by FCC June 28, 1978.

Represented (legal): Fisher, Wayland, Cooper & Leader.

Represented (engineering): D. L. Markley & Associates Inc.

Personnel:

DONALD W. PETERSON, director of broadcast services.
 DANIEL REED, programming & production manager.
 MARY E. DURRILL, business manager.
 MICHAEL O'KEEFE, program services manager.
 DAN DAVIS, chief engineer.
 TOM TALBERT, producer.
 FRED HUNT, operations coordinator.
 MARK PEARCE, underwriting coordinator.
 EILEEN SHUMAN, public information & traffic.

**KOZK
Springfield**

Ch. 21

Licensee: Ozark Public Telecommunications Inc., Box 21, Springfield, MO 65801.

Studio: 1101 N. Summit, Springfield, MO 65801.

Telephone: 417-865-2100.

Technical Facilities: Channel No. 21 (512-518 MHz). Authorized power: 1410-kw max. & 537-kw horizontal visual, 141-kw max. & 53.7-kw horizontal aural. Antenna: 1790-ft. above av. terrain, 1665-ft. above ground, 3574-ft. above sea level.

Latitude	37°	13'	08''
Longitude	92°	56'	56''

Transmitter: State Hwy. FF, near Fordland.

Satellite Earth Station: Collins, 10-meter.

Ownership: Ozark Public Telecommunications Inc.; Bill Carner, chmn.

Began Operation: January 20, 1975.

Represented (legal): Dow, Lohnes & Albertson.

Personnel:

ART LUEBKE, executive director & general manager.
 WILLIAM ELLIS, director of engineering.
 ALLEN WEATHERLY, program director.

MONTANA

**KUSM
Bozeman**

Ch. 9

Licensee: Montana State University, President's Office, Bozeman, MT 59717.

Studio: Visual Communications Bldg., MSU, Bozeman, MT 59717.

Telephone: 406-994-3437.

Technical Facilities: Channel No. 9 (186-192 MHz). Authorized power: 3.39-kw visual, 0.34-kw aural. Antenna: Minus 340-ft. above av. terrain, 141-ft. above ground, 5009-ft. above sea level.

Latitude	45°	40'	00''
Longitude	111°	03'	10''

Transmitter: Hedges Hall South, MSU campus.

Satellite Earth Stations: Transmit/receive Satcom Technologies, 5-meter Ku-band; M/A-Com, Scientific-Atlanta receivers.

Ownership: Montana State University, William J. Tietz, pres.; Michael Malone, v.p.; John J. Julita, v.p.; James Isch, dir. of administration.

Began Operation: October 1, 1984.

Personnel:

JACK HYYPPA, director of operations.
 RONN GUESTSON, program director.
 ARDYCE JAFFE, business manager.
 JOE PASTORI, promotion director.
 TOM JENKINS, chief engineer.

NEBRASKA

**KTNE-TV
Alliance**

Ch. 13

(Satellite of separately-owned KUON-TV, Lincoln, NE)

Licensee: Nebraska Educational Telecommunications Commission, 1800 N. 33rd St., Box 83111, Lincoln, NE 68501.

Studio: See KUON-TV, Lincoln.

Telephones: 402-472-3611, Transmitter; 308-262-1138, Studio.

Technical Facilities: Channel No. 13 (210-216 MHz). Authorized power: 316-kw visual, 31.6-kw aural. Antenna: 1542-ft. above av. terrain, 1499-ft. above ground, 5749-ft. above sea level.

Latitude	41°	50'	24''
Longitude	103°	03'	18''

Transmitter: 4.5-mi. ESE of Angola, NE.

Multichannel TV Sound: Stereo and separate audio program.

Satellite Earth Stations: Transmit/receive Andrew 5.6-meter Ku-band; 1.8-meter Ku-band; Vertex 7.5-meter C-band; 4.5-meter C-band; Scientific-Atlanta 3.2-meter Ku-band; 3.2-meter C-band, 3.7-meter C-band; Standard Components, Scientific-Atlanta receivers.

FM Affiliate: KTNE-FM.

Ownership: Nebraska Educational Telecommunications Commission, an agency of the State of Nebraska.

Began Operation: September 7, 1966.

Represented (legal): Dow, Lohnes & Albertson.

Personnel:

See KUON-TV, Lincoln.
 WILLIAM CLARK, transmitter supervisor.

**KMNE-TV
Bassett**

Ch. 7

(Satellite of separately-owned KUON-TV, Lincoln, NE)

Licensee: Nebraska Educational Telecommunications Commission.

Studio: See KUON-TV, Lincoln.

Telephone: 402-684-3850.

Technical Facilities: Channel No. 7 (174-180 MHz). Authorized power: 316-kw visual, 31.6-kw aural. Antenna: 1487-ft. above av. terrain, 1474-ft. above ground, 4000-ft. above sea level.

Latitude	42°	20'	04.70''
Longitude	99°	29'	01.10''

Transmitter: 17-mi. S & 2-mi. E of Bassett.

Satellite Earth Station: Vertex, 7.2-meter C-band; Standard Components receivers.

Public/ETV Stations—Nebraska

Ownership: Nebraska Educational Telecommunications Commission.

Began Operation: September 1, 1967.

Represented (legal): Dow, Lohnes & Albertson.

Personnel:

See KUON-TV, Lincoln.

RICHARD NELSON, transmitter supervisor.

KHNE-TV

Hastings

Ch. 29

(Satellite of separately-owned KUON-TV, Lincoln, NE)

Licensee: Nebraska Educational Telecommunications Commission.

Studio: See KUON-TV, Lincoln.

Telephone: 402-694-3970.

Technical Facilities: Channel No. 29 (560-566 MHz). Authorized power: 1568-kw visual, 156.8-kw aural. Antenna: 1216-ft. above av. terrain, 1238-ft. above ground, 3049-ft. above sea level.

Latitude	40°	46'	16.50''
Longitude	98°	05'	21.90''

Transmitter: 3.5-mi. E of Giltner, NE.

Ownership: Nebraska Educational Telecommunications Commission.

Began Operation: November 18, 1968.

Personnel:

See KUON-TV, Lincoln.

WILLIAM STRONG, transmitter supervisor.

KLNE-TV

Lexington

Ch. 3

(Satellite of separately-owned KUON-TV, Lincoln, NE)

Licensee: Nebraska Educational Telecommunications Commission, Box 83111, Lincoln, NE 68501.

Studio: See KUON-TV, Lincoln.

Mailing Address: See KUON-TV, Lincoln.

Telephones: 308-337-2311, Transmitter; 402-472-3611, Commission Office.

Technical Facilities: Channel No. 3 (60-66 MHz). Authorized power: 100-kw visual, 10-kw aural. Antenna: 1062-ft. above av. terrain, 1065-ft. above ground, 3449-ft. above sea level.

Latitude	40°	23'	05''
Longitude	99°	27'	30''

Transmitter: 6-mi. SW of Holdrege, NE on U.S. Rte. 6.

Satellite Earth Station: Vertex, 7.2-meter C-band, Standard Components receivers.

Ownership: Nebraska Educational Telecommunications Commission.

Began Operation: September 6, 1965.

Personnel:

See KUON-TV, Lincoln.

ROBERT SANDER, transmitter supervisor.

KUON-TV

Lincoln

Ch. 12

Licensee: University of Nebraska, Box 83111, Lincoln, NE 68501.

Studio: 1800 N. 33rd, Lincoln, NE 68501.

Telephone: 402-472-3611. Fax: 402-472-1785.

A-1328

Technical Facilities: Channel No. 12 (204-210 MHz). Authorized power: 316-kw visual, 31.6-kw aural. Antenna: 825-ft. above av. terrain, 874-ft. above ground, 2049-ft. above sea level.

Latitude	41°	08'	18.10''
Longitude	96°	27'	19.20''

Transmitter: 1.25-mi. W, 3-mi. N of Memphis, NE.

Satellite Earth Stations: Transmit/receive Andrew, 10-meter C-band, Vertex, 10-meter C-band & Andrew, 5.6-meter Ku-band; Scientific-Atlanta & Standard receivers.

FM Affiliate: KRNU, 0.1-kw, 90.3 MHz (No. 212).

Ownership: University of Nebraska KUON-TV is repeated by the separately-owned stations licensed to the Nebraska Educational Telecommunications Commission.

Began Operation: November 1, 1954.

Represented (legal): Dow, Lohnes & Albertson; Cline, Williams, Wright & Johnson (Lincoln).

Personnel:

JACK McBRIDE, network general manager.

RON HULL, associate general manager.

PAUL FEW, assistant general manager, administration & finance.

WILLIAM R. RAMSAY, director, engineering & technical services.

RUSS GOYETTE, assistant director of engineering/production.

LAMOIN CACEK, videotape librarian.

RICHARD H. RUSSELL, production & operations manager.

KATHRYN STEPHENS, information director.

KRNE-TV

Merriman

Ch. 12

(Satellite of separately-owned KUON-TV, Lincoln, NE)

Licensee: Nebraska Educational Telecommunications Commission, 1800 N. 33 St., Box 83111, Lincoln, NE 68501.

Studio: See KUON-TV, Lincoln.

Telephone: 308-684-3300.

Technical Facilities: Channel No. 12 (204-210 MHz). Authorized power: 316-kw visual, 31.6-kw aural. Antenna: 1066-ft. above av. terrain, 1029-ft. above ground, 4567-ft. above sea level.

Latitude	42°	40'	37.90''
Longitude	101°	42'	35.50''

Transmitter: 17-mi. S of Merriman.

Satellite Earth Station: Vertex, 7.2-meter C-band; Standard Components receivers.

Ownership: Nebraska Educational Telecommunications Commission.

Began Operation: December 9, 1968.

Personnel:

See KUON-TV, Lincoln.

RICHARD BYRAM, transmitter supervisor.

KXNE-TV

Norfolk

Ch. 19

(Satellite of separately-owned KUON-TV, Lincoln, NE)

Licensee: Nebraska Educational Telecommunications Commission.

Studio: See KUON-TV, Lincoln.

Telephone: 402-585-4537.

Technical Facilities: Channel No. 19 (500-506 MHz). Authorized power: 1270-kw visual, 127-kw aural. Antenna: 1042-ft. above av. terrain, 1069-ft. above ground, 2849-ft. above sea level.

Latitude	42°	14'	15''
Longitude	97°	16'	41''

Transmitter: 13-mi. NE on Hwy. 98, near Carroll, NE.

Satellite Earth Station: Vertex, 7.2-meter C-band; Standard Components receivers.

Ownership: Nebraska Educational Telecommunications Commission.

Began Operation: November 10, 1967.

New Hampshire—Public/ETV Stations

Personnel:
See KUON-TV, Lincoln.
TOM GUILLIAM, transmitter supervisor.

KPNE-TV North Platte

Ch. 9

(Satellite of separately-owned KUON-TV, Lincoln)

Licensee: Nebraska Educational Telecommunications Commission.

Studio: See KUON-TV, Lincoln.

Telephone: 308-386-4415.

Technical Facilities: Channel No. 9 (186-192 MHz). Authorized power: 316-kw visual, 31.6-kw aural. Antenna: 1020-ft. above av. terrain, 1006-ft. above ground, 4216-ft. above sea level.

Latitude	41°	01'	21"
Longitude	101°	09'	13"

Transmitter: Rte. 25, 11-mi. S of Sutherland, NE.

Satellite Earth Station: Vertex, 7.2-meter C-band; Standard Comonets receivers.

Ownership: Nebraska Educational Telecommunications Commission.

Began Operation: September 12, 1966.

Personnel:
See KUON, Lincoln.
ROBERT OLSON, transmitter supervisor.

KYNE-TV Omaha

Ch. 26

Licensee: Nebraska Educational Telecommunications Commission.

Studio: U. of Nebraska at Omaha campus, Omaha, NE.

Telephones: 402-554-2516; 402-472-3611.

Technical Facilities: Channel No. 26 (542-548 MHz). Authorized power: 520.36-kw visual, 52.04-kw aural. Antenna: Circularly polarized, 425-ft. above av. terrain, 395-ft. above ground, 1546-ft. above sea level.

Latitude	41°	15'	28"
Longitude	96°	00'	32"

Transmitter: U. of Nebraska at Omaha Campus.

Ownership: Nebraska Educational Telecommunications Commission, an agency of the State of Nebraska.

Began Operation: October 19, 1965.

Personnel:
See KUON-TV, Lincoln.
HOWARD LOWE, general manager.
DON GILL, development director.
LARRY HANSON, transmitter supervisor.

NEVADA

KL VX Las Vegas

Ch. 10

Licensee: Clark County School District, 2832 E. Flamingo Rd., Las Vegas, NV 89121.

Studio: 4210 Channel 10 Dr., Las Vegas, NV 89119.

Telephone: 702-737-1010.

1991 Edition

Technical Facilities: Channel No. 10 (192-198 MHz). Authorized power: 294-kw visual, 35.5-kw aural. Antenna: 1220-ft. above av. terrain, 176-ft. above ground, 3526-ft. above sea level.

Latitude	36°	00'	28"
Longitude	115°	00'	22"

Transmitter: 2-mi. SW of Henderson, NV.

Satellite Earth Station: Andrew, 10-meter C-band; Collins receivers.

Ownership: Clark County School District. Dan Goldfarb, pres.; Pat Bendorf, v.p.

Began Operation: March 25, 1968.

Represented (legal): Carl Ramey.

Represented (engineering): Hammett & Edison Inc.

Personnel:
JOHN K. HILL, general manager.
LARRY CIECALONE, production & operations manager.
RUTH UHLS, program & promotion supervisor.
MARTIN VODOVOZ, engineering supervisor.
LEE WINSTON, community affairs supervisor.
BEVERLY CARLINO, development supervisor.
GLORIA SIZEMORE, business manager.

KNPB Reno

Ch. 5

Grantee: Channel 5 Public Broadcasting Inc., Box 14730, Reno, NV 89507.

Studio: College of Education Bldg., Evan St., Reno, NV 89507.

Telephone: 702-784-4555.

Technical Facilities: Channel No. 5 (76-82 MHz). Authorized power: 5.02-kw visual, 1-kw aural. Antenna: 465-ft. above av. terrain, 99-ft. above ground, 5506-ft. above sea level.

Latitude	39°	35'	01"
Longitude	119°	47'	52"

Transmitter: E peak of Red Peak, 4-mi. N of Reno Post Office.

Satellite Earth Station: Scientific-Atlanta, 10-meter C-band.

Ownership: Channel 5 Public Broadcasting Inc.

Began Operation: September 29, 1983.

Represented (legal): Schwartz, Woods & Miller.

Personnel:
JAMES R. PAGLIARINI, general manager.
TOM WERNER, director of engineering.
REX GUNDERSON, program director.
LEA RHODES, marketing director.
LINDA TABAKIN, business manager.

NEW HAMPSHIRE

WENH Durham

Ch. 11

Licensee: University of New Hampshire, Box 1100, Durham, NH 03824.

Studio: Broadcast Center, Mast Rd., Durham, NH 03824

Telephone: 603-868-1100. Fax: 603-868-7552.

Technical Facilities: Channel No. 11 (198-204 MHz). Authorized power: 316-kw visual 36.1-kw aural. Antenna: 993-ft. above av. terrain, 447-ft. above ground, 1561-ft. above sea level.

Latitude	43°	10'	33"
Longitude	71°	12'	29"

Transmitter: Saddleback Mountain, Deerfield, NH.

Satellite Earth Station: Andrew, 10-meter C-band; Collins, Scientific-Atlanta receivers.

Public/ETV Stations—New Hampshire

News Service: AP.

Ownership: University of New Hampshire.

Began Operation: July 6, 1959.

Represented (legal): Schwartz, Woods & Miller.

Personnel:

CYNTHIA FENNEMAN, director of broadcasting.
 ARTHUR J. SINGER, general manager.
 CHRISTOPHER FUNKHOUSER, program manager.
 SAMUEL PRICE, production manager.
 JOHN GRAY, director of engineering.
 WILLIAM HUMPHREYS, senior producer/director.
 LINDA BURROUGHS, development director.
 JEFFREY ARONSON, senior manager for finance & administration.
 SAM FLEMING, news director.

WHED-TV

Hanover

Ch. 15

Licensee: University of New Hampshire, Box 1100, Durham, NH 03824.

Studio: See WENH, Durham.

Telephone: 603-862-1100. **Fax:** 603-868-7552.

Technical Facilities: Channel No. 15 (476-482 MHz). Authorized power: 89.1-kw max. visual. Antenna: 1296-ft. above av. terrain, 423-ft. above ground, 2313-ft. above sea level.

Latitude	43°	42'	30''
Longitude	72°	09'	16''

Transmitter: Moose Mountain, 6.3-mi. E of Hanover.

Ownership: University of New Hampshire.

Began Operation: April 11, 1968. Left air late 1982, returned to air 1986.

Represented (engineering): Gray, John.

Personnel: See WENH, Durham.

WEKW-TV

Keene

Ch. 52

Licensee: University of New Hampshire, Box 1100, Durham, NH 03824.

Studio: See WENH, Durham.

Telephone: 603-868-1100. **Fax:** 603-868-7552.

Technical Facilities: Channel No. 52 (698-704 MHz). Authorized power: 60.3-kw max. visual, 6.03-kw aural. Antenna: 1080-ft. above av. terrain, 476-ft. above ground, 1993-ft. above sea level.

Latitude	43°	02'	00''
Longitude	72°	22'	04''

Holds CP for change to 94.5-kw max. visual. BPET-890803KE.

Transmitter: Derry Hill, 8-mi. NNW of Keene.

Ownership: University of New Hampshire.

Began Operation: May 21, 1968.

Personnel: See WENH, Durham.

WLED-TV

Littleton

Ch. 49

(Satellite of WENH, Durham, NC)

Licensee: University of New Hampshire, Box 1100, Durham, NH 03824.

Studio: See WENH, Durham.

A-1330

Technical Facilities: Channel No. 49 (680-686 MHz). Authorized power: 94-kw visual, 9.4-kw aural. Antenna: 1285-ft. above av. terrain, 443-ft. above ground, 2426-ft. above sea level.

Latitude	44°	21'	14''
Longitude	71°	44'	23''

Transmitter: 3.8-mi. NE of Littleton-Mann Hill.

Ownership: University of New Hampshire.

Began Operation: February 8, 1968.

Personnel: See WENH, Durham.

NEW JERSEY

WNJS

Camden

Ch. 23

Licensee: New Jersey Public Bcstg. Authority, CN 777, Ewing Twp., 1573 Parkside Ave., Trenton, NJ 08625.

Studio: See WNJT, Trenton.

Telephone: 609-530-5252. **Fax:** 609-530-4555.

Technical Facilities: Channel No. 23 (524-530 MHz). Authorized power: 2323-kw max. & 813-kw horizontal visual, 361.4-kw max. & 126-kw horizontal aural. Antenna: 890-ft. above av. terrain, 937-ft. above ground, 1049-ft. above sea level.

Latitude	39°	43'	41''
Longitude	74°	50'	39''

Transmitter: Church Ave. N of Chew Rd., Waterford Works, Waterford Twp.

Multichannel TV Sound: Stereo and separate audio program.

Ownership: New Jersey Public Broadcasting Authority.

Began Operation: October 23, 1972.

Personnel: See WNJT, Trenton.

WNJM

Montclair

Ch. 50

Licensee: New Jersey Public Bcstg. Authority.

Studio: See WNJT, Trenton.

Telephone: 609-530-5252. **Fax:** 609-530-4555.

Technical Facilities: Channel No. 50 (686-692 MHz). Authorized power: 2094-kw max. & 882.9-kw horizontal visual, 314-kw max. & 132.4-kw horizontal aural. Antenna: 803-ft. above av. terrain, 656-ft. above ground, 1049-ft. above sea level.

Latitude	40°	51'	53''
Longitude	74°	12'	03''

Holds CP for change to 5000-kw max. visual, 797-ft. above av. terrain, 607-ft. above ground, 1001-ft. above sea level, transmitter to Clover Rd., Little Falls. BPET-891219KE.

Transmitter: Montclair State College, Little Falls.

Multichannel TV Sound: Stereo and separate audio program.

Ownership: New Jersey Public Broadcasting Authority.

Began Operation: June 2, 1973.

Personnel: See WNJT, Trenton.

WNJB

New Brunswick

Ch. 58

Licensee: New Jersey Public Bcstg. Authority.

New Mexico—Public/ETV Stations

Studio: See WNJT, Trenton.

Telephone: 609-530-5252. **Fax:** 609-530-4555.

Technical Facilities: Channel No. 58 (734-740 MHz). Authorized power: 1320-kw max. visual, 198-kw max. aural. Antenna: 726-ft. above av. terrain, 375-ft. above ground, 923-ft. above sea level.

Latitude	40°	37'	17''
Longitude	74°	30'	15''

Transmitter: 7 Geiger Lane, Warren Twp.

Multichannel TV Sound: Stereo only.

Ownership: New Jersey Public Broadcasting Authority.

Began Operation: June 2, 1973.

Personnel: See WNJT, Trenton.

WNJT Trenton Ch. 52

Licensee: New Jersey Public Bcstg. Authority, CN 777, Ewing Twp., 1573 Parkside Ave., Trenton, NJ 08625.

Studio: 1573 Parkside Ave., CN 777, Trenton, NJ 08625.

Telephone: 609-530-5252.

Technical Facilities: Channel No. 52 (698-704 MHz). Authorized power: 1950-kw max. visual, 288-kw max. aural. Antenna: 889-ft. above av. terrain, 932-ft. above ground, 1004-ft. above sea level.

Latitude	40°	17'	00''
Longitude	74°	41'	20''

Transmitter: 3260 Brunswick Pike, Rte. 1, Lawrence Twp.

Multichannel TV Sound: Stereo and separate audio program.

Satellite Earth Stations: Collins, 10-meter C-band; 4 Microdyne, 4.5-meter Ku & C-band; Collins receivers.

News Services: AP, Dow Jones, National Business Wire.

Ownership: New Jersey Public Broadcasting Authority.

Began Operation: April 5, 1971.

Represented (legal): Schwartz, Woods & Miller.

Personnel:

ROBERT G. OTTENHOFF, executive director.
AL ROSE, director of programming.
GEORGE HOOVER, director of engineering.
WALTER FREAS, director of educational services.
CHRISTOPHER OGDEN, director of underwriting.
LARRY H. WILL, assistant director of engineering.
WILLIAM JOBES, director of news & public affairs.
STAN FLEMING, physical plant & assets engineer.
EDWARD HIGGINS, director of community relations.
PRINCE WOOTEN, equal opportunity employment officer.
ART STARKEY, program manager.
CORRINE M. BELLER, marketing director.
JEFFREY FRIEDMAN, Newark station manager.

NEW MEXICO

KAZQ Albuquerque Ch. 32

Licensee: Alpha-Omega Bcstg. of Albuquerque Inc., 4501 Montgomery NE, Albuquerque, NM 87109.

Studio: 4501 Montgomery NE, Albuquerque, NM 87109.

Telephones: 505-883-1300; 505-884-8355.

1991 Edition

Technical Facilities: Channel No. 32 (578-584 MHz). Authorized power: 41.18-kw max. visual, 1.72-kw max. aural. Antenna: 4057-ft. above av. terrain, 61-ft. above ground, 10,682-ft. above sea level.

Latitude	35°	12'	51''
Longitude	106°	27'	01''

Transmitter: Sandia Crest, Albuquerque.

Ownership: Alpha-Omega Bcstg. of Albuquerque Inc. Raymond L. Franks, pres.; Raymond L. Franks Sr., secy-treas.

Began Operation: October 12, 1987.

Represented (legal): John H. Midlen Jr.

Represented (engineering): Larry D. Ellis & Assoc.

Personnel:

REV. RAYMOND L. FRANKS JR., general manager.
ROB RUMSEYER, chief engineer.
DWAYNE BALLENGEE, chief technician.
BRENTON FRANKS, operations manager.

KNME-TV Albuquerque

Ch. 5

Licensee: Regents of University of New Mexico & Board of Education of the City of Albuquerque, Albuquerque, NM 87102.

Studio: 1130 University Blvd. NE, Albuquerque, NM 87102.

Telephone: 505-277-2121. **Fax:** 505-277-6904.

Technical Facilities: Channel No. 5 (76-82 MHz). Authorized power: 26.9-kw visual, 3.95-kw aural. Antenna: 4230-ft. above av. terrain, 199-ft. above ground, 10,839-ft. above sea level.

Latitude	35°	12'	44''
Longitude	106°	26'	57''

Transmitter: Sandia Crest, 13-mi. NE of Albuquerque.

Satellite Earth Stations: Transmit/receive; & Andrew, 10-meter C-band; SatCom, 9.2-meter C-band; Microdyne, Scientific-Atlanta, Standard Omni receivers.

Ownership: Regents of University of New Mexico & Board of Education of the City of Albuquerque.

Began Operation: May 1, 1958.

Represented (legal): Dow, Lohnes & Albertson.

Personnel:

JON COOPER, general manager.
JOHN MORAND, chief engineer.
MARTHA DAY, development manager.
SHIRLEY CASADOS, program director.
CHRIS JOHNSON, operations director.
JOAN REBECCHI, advertising & promotion manager.

KRWG-TV Las Cruces

Ch. 22

Licensee: Regents of New Mexico State University, Box 30001, Las Cruces, NM 88003.

Studio: New Mexico State U., Las Cruces, NM 88003.

Telephone: 505-646-2222.

Technical Facilities: Channel No. 22 (518-524 MHz). Authorized power: 1450-kw visual, 145-kw aural. Antenna: 450-ft. above av. terrain, 399-ft. above ground, 4843-ft. above sea level.

Latitude	32°	15'	23.80''
Longitude	106°	58'	33.70''

Transmitter: 0.5-mi. S of U.S. Hwy. 70-80, 12-mi. W of Las Cruces.

Satellite Earth Station: Collins, 10-meter; Collins receivers.

News Service: AP.

Ownership: Regents of New Mexico State University.

Public/ETV Stations—New Mexico

Began Operation: June 29, 1973.

Represented (legal): Dow, Lohnes & Albertson.

Personnel:

JAMES DRYDEN, general manager.
 JAMES FICKLIN, program manager.
 J. D. JARVIS, production manager.
 CARL NATONE, chief engineer.
 GARY WORTH, news director.
 EDITH TREADWELL, promotion director.

KENW

Portales

Ch. 3

Licensee: Regents of Eastern New Mexico University, Eastern N.M. KENW, Portales, NM 88130.

Studio: Eastern New Mexico U. Campus, Portales, NM 88130.

Telephone: 505-562-2112. **Fax:** 505-562-2590.

Technical Facilities: Channel No. 3 (60-66 MHz). Authorized power: 100-kw visual, 20-kw aural. Antenna: 1150-ft. above av. terrain, 1083-ft. above ground, 5549-ft. above sea level.

Latitude	33°	33'	18.50''
Longitude	103°	39'	02.70''

Transmitter: Approx. 10-mi. N of Caprock, NM.

Satellite Earth Station: Collins, 10-meter; Microdyne, Rockwell receivers.

News Services: AP, Group W Newsfeed, CNN.

Ownership: Eastern New Mexico University. Robert Beck, chmn., Board of Regents; Dr. Thomas A. Bond, pres.

Began Operation: September 1, 1974.

Personnel:

DUANE W. RYAN, director of broadcasting.
 JIM ZUPANCIC, associate director of broadcasting & business manager.
 LARRY AHLSTROM, director of broadcast engineering.
 CLYDE R. POWELL, director of instructional television.
 OON CRISS, community relations & production director.
 JOHN WEADOCK, news director.
 GLENDA BALAS, fundraising director.
 LINDA STEFANOVIC, program director.

NEW YORK

WMHX

Albany-Schenectady

Ch. 45

Licensee: WMHT Educational Telecommunications, 17 Fern Avenue, Schenectady, NY 12306.

Studio: See WMHT, Schenectady-Albany-Troy.

Telephone: 518-356-1700. **Fax:** 518-356-0173.

Technical Facilities: Channel No. 45 (656-662 MHz). Authorized power: 2950-kw max. visual, 295-kw max. aural. Antenna: 1110-ft. above av. terrain, 151-ft. above ground, 1961-ft. above sea level.

Latitude	42°	37'	37''
Longitude	74°	00'	40''

Transmitter: 0.2-mi. W of Pinnacle Rd., approx. 1-mi. S of intersection with Beaver Dam Rd.

Satellite Earth Stations: Andrew, 10-meter; Comtech, 3.8-meter; Scientific-Atlanta, Standard Agile Omni receivers.

FM Affiliate: WHMT-FM, 11-kw, 89.1 MHz (No. 206), 915 ft.

News Service: AP.

Ownership: WMHT Educational Telecommunications. Leonard K. Doriak, chmn.; Dorothy Boroson, vice chmn.; Charles Touhey, treas.; Anne T. Palamoutain, secy.

Began Operation: December 3, 1984.

A-1332

Represented (legal): Schwartz, Woods & Miller.

Personnel: See WMHT, Schenectady-Albany-Troy.

WSKG

Binghamton

Ch. 46

Licensee: WSKG Public Telecommunications Council, Box 3000, Binghamton, NY 13902-3000.

Studio: 531 Gates Rd., Vestal, NY 13850.

Telephone: 607-729-0100. **Fax:** 607-729-7328.

Technical Facilities: Channel No. 46 (662-668 MHz). Authorized power: 600-kw visual, 60-kw aural. Antenna: 1230-ft. above av. terrain, 934-ft. above ground, 2559-ft. above sea level.

Latitude	42°	03'	22''
Longitude	75°	56'	33''

Transmitter: Ingraham Hill Rd., Binghamton, NY.

Satellite Earth Stations: Andrew, 4.5-meter C-band; Comtech, 3.8-meter C-band; Standard Communications, Texscan receivers.

FM Affiliate: WSKG-FM, 10-kw, 89.3 MHz (No. 207), 942-ft.

News Services: AP, NPR.

Ownership: WSKG Public Telecommunications Council. Charles Brink, chmn.; Chandler Y. Keller, vice chmn.; Michael J. Ziegler, pres. & chief exec. officer; Thomas Bell, secy.-treas.

Began Operation: May 12, 1968.

Represented (legal): Dow, Lohnes & Albertson.

Personnel:

MICHAEL ZIEGLER, president & chief executive officer.
 MANFRED EDWARDS, senior vice president for finance.
 JUNE M. SMITH, vice president for TV broadcasting.
 JUDY SIGGINS, vice president for marketing.
 CHARLES F. MULVEY, vice president for engineering.
 LINDA EBERZ, director for educational & programming services.
 MARK POLOVICK, chief engineer.
 PAT ARGUE, promotions manager.
 PETER IGLINSKI, news coordinator.
 MICHAEL CRAME, radio manager.
 BETH CASEY-ROE, development manager.
 GARY REINBOLT, production manager.

WNED-TV

Buffalo

Ch. 17

Licensee: Western New York Public Bcstg. Association, Box 1263, Buffalo, NY 14240.

Studio: 184 Barton St., Buffalo, NY 14213.

Telephone: 716-881-5000. **Fax:** 716-881-6127.

Technical Facilities: Channel No. 17 (488-494 MHz). Authorized power: 2500-kw max. & 1778-kw horizontal visual, 250-kw max. & 1778-kw horizontal aural. Antenna: 999-ft. above av. terrain, 1008-ft. above ground, 1541-ft. above sea level.

Latitude	43°	01'	48''
Longitude	78°	55'	15''

Transmitter: 0.6-mi. NNE of intersection of Whitehaven & Harvey Rds., Grand Island.

Multichannel TV Sound: Stereo and separate audio program.

Satellite Earth Station: Andrew, 10-meter; Scientific-Atlanta, Standard Communications receivers.

AM Affiliate: WEBR, 5-kw, 970 kHz.

FM Affiliate: WNED-FM, 105-kw, 94.5 MHz (No. 233), 710-ft.

Ownership: Western New York Public Bcstg. Association. Urban J. Pauly, chmn. Also operates WNEQ-TV, Buffalo.

Began Operation: March 30, 1959, under STA using facilities of off-air WBUF (Ch. 17) until May 29, 1959. Resumed operation October 19, 1959.

Represented (legal): Schwartz, Woods & Miller.

Represented (engineering): John F. X. Browne & Associates Inc.

Personnel:

J. MICHAEL COLLINS, president & chief executive officer.
 ANTHONY P. BUTTINO, vice president, television.
 SUSAN W. HAYES, vice president, development & publicity.
 MICHAEL G. SUTTON, vice president, finance & business affairs.
 PAUL HARTMAN, vice president, special projects & planning.
 RICHARD DALY, vice president, radio.
 DAVID R. CADY, executive producer.
 JONATHAN E. HERRINGTON, director of engineering.
 WILBUR L. GEORGE, production manager.
 CINDY MUNSCHAUER, development director.
 VANESSA ROBERTSON, traffic director.

WNEQ-TV

Buffalo

Ch. 23

Licensee: Western New York Public Bcstg. Association, Box 1263, Buffalo, NY 14240.

Studio: See WNED-TV, Buffalo.

Mailing Address: Box 1263, Buffalo, NY 14240.

Telephone: 716-881-5000. Fax: 716-881-6127.

Technical Facilities: Channel No. 23 (524-530 MHz). Authorized power: 957-kw max. visual, 95.7-kw max. aural. Antenna: 1007-ft. above av. terrain, 1017-ft. above ground, 1582-ft. above sea level.

Latitude	43°	01'	48''
Longitude	78°	55'	15''

Transmitter: 0.6-mi. NNE of intersection of Whitehaven & Harvey Rds., Grand Island.

Satellite Earth Station: Andrew, 10-meter C-band; Scientific-Atlanta, Standard Communications receivers.

AM Affiliate: WEBR-AM, 970 kHz.

FM Affiliate: WNED-FM, 105 kw, 94.5 MHz (No. 233), 710-ft.

News Services: AP, UPI.

Ownership: Western New York Public Bcstg. Association.

Began Operation: May 13, 1987.

Represented (legal): Schwartz, Woods & Miller.

Personnel:

See WNED-TV, Buffalo.
 DEBRA BELLER, promotion and publicity director.

WLIW

Garden City

Ch. 21

Licensee: Long Island ETV Council Inc., 1425 Old Country Rd., Box 21, Plainview, NY 11803.

Studio: Channel 21 Dr., Plainview, NY 11803-5015.

Telephone: 516-454-8866.

Technical Facilities: Channel No. 21 (512-518 MHz). Authorized power: 1150-kw max. & 562-kw horizontal visual, 115-kw horizontal aural. Antenna: 400-ft. above av. terrain, 324-ft. above ground, 560-ft. above sea level.

Latitude	40°	47'	19''
Longitude	73°	27'	09''

Transmitter: Channel 21 Dr., Plainview.

Satellite Earth Station: Collins, 10-meter C-band; Collins receivers.

Ownership: Long Island ETV Council Inc. Non-profit educational corp. chartered by Board of Regents.

Began Operation: January 14, 1969.

Represented (legal): Schwartz, Woods & Miller.

Represented (engineering): Aster Associates.

Personnel:

TERREL CASS, president & general manager.
 JACK GIBSON, director of programming.
 GAYLE LOEBER, program manager.
 RONNI AMSTER, director of development.
 LYDIA COPPOLA, director of finance.
 TOM D'AGOSTINO, chief engineer.
 LAURA SAVINI, public information manager.

WNYC-TV

New York

Ch. 31

Licensee: City of New York: WNYC Communications Group, 26th Floor, Municipal Bldg., One Centre St., New York, NY 10007.

Studio: Municipal Bldg., One Centre St., New York, NY 10007.

Telephone: 212-669-7800. **Telex:** 710-581-6518. **Fax:** 212-669-8986.

Technical Facilities: Channel No. 31 (572-578 MHz). Authorized power: 2800-kw visual, 280-kw aural. Antenna: 1560-ft. above av. terrain, 1584-ft. above ground, 1596-ft. above sea level.

Latitude	40°	42'	43''
Longitude	74°	00'	49''

Transmitter: One World Trade Center.

AM Affiliate: WNYC, 830 kHz.

FM Affiliate: WNYC-FM, 93.9 MHz.

News Services: AP, UPI, City Hall News.

Ownership: City of New York Municipal Bcstg. System.

Began Operation: November 1, 1962.

Represented (legal): Arnold & Porter.

Personnel:

THOMAS MORGAN, president.
 CHARLES E. CORCORAN, senior vice president.
 ERNIE E. DACHEL, vice president, engineering.
 PETER MINICHELLO, vice president, marketing & development.
 MARSHA HAHN, chief financial officer.
 DICK HINCHLIFFE, news director.
 DAVID C. SIT, director, programming.

WNYE-TV

New York

Ch. 25

Licensee: Board of Education of City of New York, 110 Livingston St., Brooklyn, NY.

Studio: 112 Tillary St., Brooklyn, NY 11201.

Telephone: 718-935-4480. **Fax:** 718-855-8863.

Technical Facilities: Channel No. 25 (536-542 MHz). Authorized power: 658-kw max. & 594-kw horizontal visual, 152-kw max. & 119-kw horizontal aural. Antenna: 583-ft. above av. terrain, 597-ft. above ground, 649-ft. above sea level.

Latitude	40°	41'	21''
Longitude	73°	58'	37''

Holds CP for change to 2432-kw max. visual, 1295-ft. above av. terrain, 1289-ft. above ground, 1339-ft. above sea level; lat. 40° 44' 54'', long. 73° 59' 10'', transmitter to 350 Fifth Ave., Empire State Building. BPET-890508KF.

Transmitter: 29 Fort Greene Place, Brooklyn.

FM Affiliate: WNYE, 20-kw, 91.5 MHz (No. 218), 415-ft.

Ownership: Board of Education of City of New York.

Began Operation: April 3, 1967.

Represented (legal): Arnold & Porter.

Represented (engineering): Moffet, Larson & Johnson Inc.

Personnel:

PHILIP LEWIS, general manager.
 JOHN NOLAN, assistant general manager.
 TROY HOLMAN, chief technical supervisor.

Public/ETV Stations—New York

WNET

New York-Newark, NJ

Ch. 13

Licensee: Educational Bcstg. Corp., 356 West 58th St., New York, NY 10019.

Studios: 356 W. 58th St., New York, NY 10019; Gateway One, Newark, NJ 07102.

Telephone: 212-560-2000. **Fax:** 212-560-3297.

Technical Facilities: Channel No. 13 (210-216 MHz). Authorized power: 58.9-kw max. & 42.7-kw horizontal visual, 7.94-kw aural. Antenna: 1637-ft. above av. terrain, 1726-ft. above ground, 1738-ft. above sea level.

Latitude	40°	42'	43''
Longitude	74°	00'	49''

Transmitter: World Trade Center.

Multichannel TV Sound: Stereo only.

Satellite Earth Stations: Transmit/receive Collins, 10-meter; Rockwell receivers.

News Service: AP.

Ownership: Educational Bcstg. Corp.; Henry Kravis, chmn.

Began Operation: September 16, 1962.

Represented (legal): Leventhal, Senter & Lerman.

Represented (engineering): Smith & Powstenko.

Personnel:

DR. WILLIAM F. BAKER, president & chief executive officer.
GEORGE L. MILES JR., executive vice president & chief operating officer.
RUTH ANN BURNS, senior vice president, director of public affairs & ELEANOR APPLEWHITE, senior vice president & general counsel.
ROBERT KUNATH, senior vice president & marketing director.
DONALD SUSSMAN, senior vice president, technology center.
H. MELVIN MING, senior vice president, finance & administration.
ARNOLD LABATON, senior vice president, director of production center.
LAWRENCE LYNN, senior vice president, membership & development.
ROBERT KOTLOWITZ, vice president, director, arts & public affairs.
HARRY CHANCEY, vice president & director, The Broadcast Center.
STELLA GIAMMASI, vice president, communications.
DANIEL R. BECHTEL, vice president, marketing & communications.
PATRICIA DELANEY, vice president & director, internal audits & spec.
EDWARD CAMPO, controller.
FRANK GRAYBILL, chief engineer.
KATHY DOBKIN, senior manager, program scheduling.
THERESE STEINER, deputy director, production center.

WNPI-TV

Norwood

Ch. 18

Licensee: St. Lawrence Valley ETV Council, 1056 Arsenal St., Watertown, NY 13601.

Studio: See WNPE-TV, Watertown.

Telephone: 315-782-3142.

Technical Facilities: Channel No. 18 (494-500 MHz). Authorized power: 667-kw max. & 556-kw horizontal visual, 100-kw max. & 83.4-kw horizontal aural. Antenna: 794-ft. above av. terrain, 754-ft. above ground, 1989-ft. above sea level.

Latitude	44°	29'	30''
Longitude	74°	51'	29''

Transmitter: Approx. 2.2-mi. ESE of Colton.

Ownership: St. Lawrence Valley ETV Council. See WNPE-TV, Watertown, NY.

Began Operation: September 5, 1971.

Represented (engineering): Cohen, Dippell & Everist, P.C.

Personnel: See WNPE-TV, Watertown.

WCFE-TV

Plattsburgh

Ch. 57

Licensee: Northeast New York. Public Telecommunications Council Inc., Plattsburgh, NY 12901.

A-1334

Studio: One Sesame St., Plattsburgh, NY 12901.

Telephone: 518-563-9770.

Technical Facilities: Channel No. 57 (728-734 MHz). Authorized power: 800-kw max. visual, 80-kw max. aural. Antenna: 2377-ft. above av. terrain, 414-ft. above ground, 3981-ft. above sea level.

Latitude	44°	41'	43''
Longitude	73°	53'	00''

Transmitter: 3-mi. SE of Lyon Mountain Village.

Satellite Earth Stations: In operation; Rockwell receivers.

Ownership: Northeast New York Public Telecommunications Council Inc. John Ianeli, chmn.; Christopher Booth, vice chmn.; Gilbert Duken, vice chmn.; Gerald K. Bates, pres.; Gladys Gervais, secy.

Began Operation: March 6, 1977.

Represented (legal): Dow, Lohnes & Albertson.

Personnel:

GERALD K. BATES, president & general manager.
JOHN FLANZER, vice president & program manager.
MELISSA DAVIS, assistant vice president & director of development & community relations.
CHARLES ZARBO, assistant vice president & chief engineer.
EILEEN T. BOUGILL, director of administration.
JANICE LA FAVE, public information coordinator.

WXXI-TV

Rochester

Ch. 21

Licensee: WXXI Public Broadcasting Council, Box 21, Rochester, NY 14601.

Studio: 280 State St., Rochester, NY 14614.

Telephone: 716-325-7500. **Fax:** 716-325-5632.

Technical Facilities: Channel No. 21 (512-518 MHz). Authorized power: 1230-kw max. & 912-kw horizontal visual, 123-kw max. & 91.2-kw horizontal aural. Antenna: 500-ft. above av. terrain, 345-ft. above ground, 1018-ft. above sea level.

Latitude	43°	08'	07.00''
Longitude	77°	35'	02.50''

Transmitter: Pinnacle Hill, Brighton, NY.

Multichannel TV Sound: Stereo and separate audio program.

Satellite Earth Stations: Andrew, 10-meter C-band; Andrew, 4.5-meter C-band; Harris, Standard Communications receivers.

AM Affiliate: WXXI, 5.5-kw, 1370 kHz, 200-ft.

FM Affiliate: WXXI-FM, 45-kw, 91.5 MHz (No. 218), 436-ft.

News Service: AP.

Ownership: WXXI Public Broadcasting Council. Willis Sprattling, chmn.

Began Operation: September 6, 1966.

Represented (legal): Schwartz, Woods & Miller.

Represented (engineering): John F. X. Browne & Associates, P.C.

Personnel:

WILLIAM J. PEARCE, president & general manager.
DEBORAH ONSLOW, senior vice president, administration & operations.
MARK BOARDMAN, vice president, radio.
NANCY BRUSH, vice president development & marketing.
ROBERT OWENS, television program manager.
LUISE FUZY, manager for television.
JOHN R. BELL, manager, broadcast operations.
ELIZABETH TEALL, promotion director.
MARK LEONARD, director of production.
TOM PAUL FOX, auction director.
ED WRIGHT, chief engineer.

WMHT
Schenectady-Albany-Troy

Ch. 17

Licensee: WMHT Educational Telecommunications, 17 Fern Ave., Box 17, Schenectady, NY 12301-0017.

Studio: 17 Fern Ave., Schenectady, NY 12306.

Telephone: 518-356-1700. **Fax:** 518-356-0173.

Technical Facilities: Channel No. 17 (488-494 MHz). Authorized power: 2630-kw max. visual, 263-kw max. aural. Antenna: 980-ft. above av. terrain, 271-ft. above ground, 1791-ft. above sea level.

Latitude	42°	38'	13''
Longitude	74°	00'	06''

Transmitter: Pinnacle Rd., RD 1, Voorheesville, Twp. of New Scotland, NY.

Multichannel TV Sound: Stereo and separate audio program.

Satellite Earth Stations: Andrew, 10-meter; Comtech, 3.8-meter; Scientific-Atlanta, Standard Agile Omni receivers.

FM Affiliate: WHMT-FM, 11-kw, 89.1 MHz (No. 206), 915-ft.

News Service: AP.

Ownership: WMHT Educational Telecommunications. Leonard K. Doriak, chmn.; Dorothy Boroson, vice chmn.; Charles Touhey, treas.; Anne T. Palamountain, secy. Also owns & operates WMHX (TV), Albany, NY.

Began Operation: March 26, 1962.

Represented (legal): Schwartz, Woods & Miller.

Personnel:

WILLIAM E. HALEY JR., president & general manager.
ELLIS R. BROMBERG, director of television broadcasting.
TOM MERKLINGER, director of television operations.
GLENDA BULLOCK, director of public relations.
MARIANNA CUNNINGHAM, director of radio.
ELIZABETH M. HOOD, director of administration.
KENNETH D. BRITTON, chief engineer.
JEAN H. M. GRIMMER, director of development.

WCNY-TV
Syracuse

Ch. 24

Licensee: Public Bcstg. Council of Central New York Inc., 506 Old Liverpool Rd., Box 2400, Syracuse, NY 13220-2400.

Studio: 506 Old Liverpool Rd., Liverpool, NY 13088.

Telephone: 315-453-2424. **Fax:** 315-451-8824.

Technical Facilities: Channel No. 24 (530-536 MHz). Authorized power: 2290-kw max. visual, 229-kw max. aural. Antenna: 1354-ft. above av. terrain, 783-ft. above ground, 2332-ft. above sea level.

Latitude	42°	56'	42''
Longitude	76°	01'	28''

Transmitter: Sweet & Sevier Rds., Pompey, NY.

Satellite Earth Stations: Andrew, 10-meter C-band; Collins receivers.

FM Affiliate: WCNY-FM, 18.6 kw, 91.3 MHz (No. 217), 740-ft.

News Service: AP.

Ownership: The Public Bcstg. Council of Central New York Inc. John M. Endries, chmn. Richard S. Corriero, vice chmn. Also owns & operates WUNY (FM), Utica & WJNY (FM), Watertown, NY.

Began Operation: December 20, 1965.

Represented (legal): Haley, Bader & Potts.

Represented (engineering): John F. X. Browne & Associates, P.C.

Personnel:

RICHARD W. RUSSELL, president & general manager.
HUGH J. CLELAND, chief engineer.

1991 Edition

RICHARD CALAGIOVANNI, production manager.
GERI KROON, instructional services coordinator.
SHEILA GERMONTO, program manager.
PAUL DUNN, director of corporate communications, planning & administration.
EILEEN LOWE, director of development.
JACK DUNN, controller.

WNPE-TV
Watertown

Ch. 16

Licensee: St. Lawrence Valley ETV Council, 1056 Arsenal St., Watertown, NY 13601.

Studio: 1056 Arsenal St., Watertown, NY 13601.

Telephone: 315-782-3142.

Technical Facilities: Channel No. 16 (482-488 MHz). Authorized power: 618-kw max. & 525-kw horizontal visual, 123.6-kw max. & 105-kw horizontal aural. Antenna: 1214-ft. above av. terrain, 939-ft. above ground, 2509-ft. above sea level.

Latitude	43°	51'	44''
Longitude	75°	43'	40''

Transmitter: State Rte. 194, 0.7-mi. SW of Pinckney Corners, near Watertown.

Satellite Earth Station: Collins, 10-meter; Collins receivers.

Ownership: St. Lawrence Valley ETV Council. P. Owen Williaman, chmn.; Allen Smith, vice chmn.; William J. Saiff Jr., pres.; Doris Wheaton, secy.; Juliann Gluck, treas. Also operates WNPI-TV, Norwood, NY.

Began Operation: August 9, 1971.

Represented (legal): Schwartz, Woods & Miller.

Represented (engineering): Cohen, Dippell & Everist, P.C.

Personnel:

WILLIAM J. SAIFF JR., president & general manager.
GLENN H. GOUGH, program manager.
JANETTE THUNE, promotion director.
TIM HILTS, business manager.
JAMES W. EDWARDS, chief engineer.

NORTH CAROLINA

WUNF-TV
Asheville

Ch. 33

(Programmed simultaneously with WUNC-TV, Chapel Hill)

Licensee: University of North Carolina.

Studio: See WUNC-TV, Chapel Hill.

Technical Facilities: Channel No. 33 (584-590 MHz). Authorized power: 1510-kw max. visual, 153-kw max. aural. Antenna: 2620-ft. above av. terrain, 339-ft. above ground, 6060-ft. above sea level.

Latitude	35°	25'	32''
Longitude	82°	45'	25''

Transmitter: Mount Pisgah, 16.7-mi. SW of Asheville.

Ownership: University of North Carolina. C.D. Spangler Jr., pres.

Began Operation: September 11, 1967.

Personnel: See WUNC-TV, Chapel Hill.

WUNC-TV
Chapel Hill

Ch. 4

Licensee: University of North Carolina.

Public/ETV Stations—North Carolina

Studio: 10 T. W. Alexander Dr., Research Triangle Park, NC 27709.

Telephones: 919-549-7000; 919-549-7204. Fax: 919-549-7204.

Technical Facilities: Channel No. 4 (66-72 MHz). Authorized power: 100-kw visual, 20-kw aural. Antenna: 990-ft. above av. terrain, 799-ft. above ground, 1549-ft. above sea level.

Latitude	35°	51'	59''
Longitude	79°	10'	01''

Transmitter: Terrell's Mountain, Chatham County, NC.

Satellite Earth Station: Andrew, 10-meter C-band; Collins receivers.

Ownership: University of North Carolina. C.D. Spangler, pres.

Began Operation: January 8, 1955.

Represented (legal): Schwartz, Woods & Miller.

Personnel:

JOHN W. DUNLOP, director.
EDWARD FOX, station manager.
WILLIAM (KIP) CAMPBELL, director of engineering.
LARRY G. OWEN, director of administration.
CHANCY M. KAPP, associate director, program development.
WALTER E. JOHNSON, engineer.

WTVI Charlotte

Ch. 42

Licensee: Charlotte-Mecklenburg Public Bcstg. Authority, 42 Coliseum Dr., Charlotte, NC 28205.

Studio: 42 Coliseum Dr., Charlotte, NC 28205.

Telephone: 704-372-2442.

Technical Facilities: Channel No. 42 (638-644 MHz). Authorized power: 1393-kw max. visual, 139-kw aural. Antenna: 460-ft. above av. terrain, 496-ft. above ground, 1154-ft. above sea level.

Latitude	35°	12'	25''
Longitude	80°	47'	30''

Transmitter: 42 Coliseum Dr., Charlotte.

Satellite Earth Station: Collins, 10-meter; Collins receivers.

Ownership: Charlotte-Mecklenburg Public Bcstg. Authority. Public commission established by Charlotte-Mecklenburg Board of Education & the Mecklenburg County Commission. Isaac Heard Jr., chmn.; Jim Elder, vice chmn.; Jameson P. Wells, treas.; Robert E. Means, secy.

Began Operation: August 27, 1965.

Represented (legal): Schwartz, Woods & Miller.

Personnel:

HAROLD A. BOUTON, president & general manager.
ELLIOT B. SANDERSON, senior vice president.
JIM LUTTRELL, vice president, engineering.
SHEILA TUCKER, vice president, programming.
PHYLLIS JONES, vice president, finance & administration.
MARY CIMINELLI, vice president, development.
BEVERLY DORN-STEELE, promotions manager.
DICK PAHLE, marketing manager.
TOM KLIPP, director, production services.

WUND-TV Columbia

Ch. 2

(Programmed simultaneously with WUNC-TV, Chapel Hill)

Licensee: University of North Carolina.

Studio: See WUNC-TV, Chapel Hill.

Telephones: 919-797-4317; 919-549-7202.

A-1336

Technical Facilities: Channel No. 2 (54-60 MHz). Authorized power: 100-kw visual, 15.1-kw aural. Antenna: 990-ft. above av. terrain, 1041-ft. above ground, 1047-ft. above sea level.

Latitude	35°	53'	59''
Longitude	76°	20'	52''

Transmitter: State Rd. 1117, 0.3-mi. N of U.S. 64, 5.5-mi. W of Columbia.

Ownership: University of North Carolina. C.D. Spangler Jr., pres.

Began Operation: September 10, 1965.

Personnel:

See WUNC-TV, Chapel Hill.
MIKE COHOON, station manager.

WUNG-TV Concord

Ch. 58

(Programmed simultaneously with WUNC-TV, Chapel Hill)

Licensee: University of North Carolina.

Studio: See WUNC-TV, Chapel Hill.

Technical Facilities: Channel No. 58 (734-740 MHz). Authorized power: 1240-kw max. visual, 124-kw max. aural. Antenna: 1290-ft. above av. terrain, 1400-ft. above ground, 1951-ft. above sea level.

Latitude	35°	15'	05.74''
Longitude	80°	41'	12.22''

Holds CP for change to 5000-kw max. visual, 1390-ft. above av. terrain, 1391-ft. above ground, 2023-ft. above sea level, lat. 35° 21' 30'', long. 80° 36' 37'', transmitter to 0.83-mi., 353.6° N of intersection of State Hwy. NC-49/State Rd. 1309. BPET-890317KG.

Transmitter: 8058 Hood Rd., Charlotte, NC.

Ownership: University of North Carolina. C.D. Spangler Jr., pres.

Began Operation: September 11, 1967.

Personnel: See WUNC-TV, Chapel Hill.

WUNK-TV Greenville

Ch. 25

(Programmed simultaneously with WUNC-TV, Chapel Hill)

Licensee: University of North Carolina.

Studio: See WUNC-TV, Chapel Hill.

Telephones: 919-753-5541; 919-549-5225. Fax: 919-549-5225.

Technical Facilities: Channel No. 25 (536-542 MHz). Authorized power: 631-kw max. & 562-kw horizontal visual, 63-kw max. & 56-kw horizontal aural. Antenna: 1150-ft. above av. terrain, 1164-ft. above ground, 1249-ft. above sea level.

Latitude	35°	33'	01''
Longitude	77°	36'	02''

Transmitter: 2-mi. S of Farmville on U.S. 258.

Ownership: University of North Carolina. C.D. Spangler Jr., pres.

Began Operation: May 7, 1972.

Personnel:

See WUNC-TV, Chapel Hill.
HENRY BROWN, station manager.

WUNM-TV Jacksonville

Ch. 19

(Programmed simultaneously with WUNC-TV, Chapel Hill)

Licensee: University of North Carolina.

Studio: See WUNC-TV, Chapel Hill.

North Dakota—Public/ETV Stations

Telephones: 919-448-4191; 919-549-7219.

Technical Facilities: Channel No. 19 (500-506 MHz). Authorized power: 3020-kw max. visual, 302-kw max. aural. Antenna: 1840-ft. above av. terrain, 1999-ft. above ground, 2049-ft. above sea level.

Latitude	35°	06'	18"
Longitude	77°	20'	15"

Transmitter: State Rte. 41, 3-mi. NNE of Trenton.

Ownership: University of North Carolina. C.D. Spangler Jr., pres.

Began Operation: November 16, 1982.

Personnel:

See WUNC-TV, Chapel Hill.
EDWARD BORDEN, station manager.

WUNE-TV Linville

Ch. 17

(Programmed simultaneously with WUNC-TV, Chapel Hill)

Licensee: University of North Carolina.

Studio: See WUNC-TV, Chapel Hill.

Telephone: 919-549-7217.

Technical Facilities: Channel No. 17 (488-494 MHz). Authorized power: 918-kw max. visual, 91.8-kw max. aural. Antenna: 1558-ft. above av. terrain, 186-ft. above ground, 4786-ft. above sea level.

Latitude	36°	03'	47"
Longitude	81°	50'	33"

Transmitter: Grandmother Mountain.

Ownership: University of North Carolina. C.D. Spangler Jr., pres.

Began Operation: September 11, 1967.

Personnel:

See WUNC-TV, Chapel Hill.
ALLAN INGWERSEN, station manager.
DARRELL BURLESON, engineer.

WUNP-TV Roanoke Rapids

Ch. 36

(Programmed simultaneously with WUNC-TV, Chapel Hill)

Licensee: University of North Carolina.

Studio: See WUNC-TV, Chapel Hill.

Telephone: 919-586-5218.

Technical Facilities: Channel No. 36 (602-608 MHz). Authorized power: 1540-kw visual, 154-kw aural. Antenna: 1452-ft. above av. terrain, 1483-ft. above ground, 1767-ft. above sea level.

Latitude	36°	17'	28"
Longitude	77°	50'	10"

Transmitter: 1.5-mi. NE of intersection of Hwys. 48 & 561, Brinkleyville.

Ownership: University of North Carolina. C.D. Spangler Jr., pres.

Began Operation: October 16, 1986.

Personnel:

See WUNC-TV, Chapel Hill.
KENNETH WRIGHT, station manager.

WUNJ-TV Wilmington

Ch. 39

(Programmed simultaneously with WUNC-TV, Chapel Hill)

Licensee: University of North Carolina.

1991 Edition

Studio: See WUNC-TV, Chapel Hill.

Telephones: 919-253-4191; 919-549-7239.

Technical Facilities: Channel No. 39 (620-626 MHz). Authorized power: 4470-kw max. visual, 447-kw max. aural. Antenna: 1814-ft. above av. terrain, 1801-ft. above ground, 1860-ft. above sea level.

Latitude	34°	07'	51"
Longitude	78°	11'	16"

Transmitter: 5-mi. NNW of Bolivia on Lewis Swamp Rd.

Ownership: University of North Carolina. C.D. Spangler Jr., pres.

Began Operation: June 4, 1971.

Personnel:

See WUNC-TV, Chapel Hill.
WILLIAM E. HARRIS, station manager.

WUNL-TV Winston-Salem

Ch. 26

(Programmed simultaneously with WUNC-TV, Chapel Hill)

Licensee: University of North Carolina.

Studio: See WUNC-TV, Chapel Hill.

Technical Facilities: Channel No. 26 (542-548 MHz). Authorized power: 776-kw max. & 302-kw horizontal visual, 77-kw max. & 31-kw horizontal aural. Antenna: 1670-ft. above av. terrain, 363-ft. above ground, 2742-ft. above sea level.

Latitude	36°	22'	34"
Longitude	80°	22'	14"

Transmitter: Sauratown Mountain, near Gap, NC.

Ownership: University of North Carolina. C.D. Spangler Jr., pres.

Began Operation: February 22, 1973.

Personnel: See WUNC-TV, Chapel Hill.

NORTH DAKOTA

KBME Bismarck

Ch. 3

Licensee: Prairie Public Bcstg. Inc., 207 N. Fifth St., Box 3240, Fargo, ND 58108-3240.

Studio: See KFME, Fargo.

Telephone: 701-241-6900. **Fax:** 701-241-6990.

Technical Facilities: Channel No. 3 (60-66 MHz). Authorized power: 79.4-kw max. visual, 7.94-kw aural. Antenna: 1393-ft. above av. terrain, 1043-ft. above ground, 3286-ft. above sea level.

Latitude	46°	35'	17"
Longitude	100°	48'	07"

Transmitter: 5.4-mi. SE of St. Anthony.

Satellite Earth Station: AFC, 4.5-meter C-band; Harris receivers.

Ownership: Prairie Public Broadcasting Inc.

Began Operation: June 18, 1979.

Represented (legal): Dow, Lohnes & Albertson.

Personnel: See KFME, Fargo.

Public/ETV Stations—North Dakota

KDSE Dickinson Ch. 9

Licensee: Prairie Public Bcstg. Inc., 207 N. Fifth St., Box 3240, Fargo, ND 58108-3240.

Studio: See KFME, Fargo.

Telephone: 701-241-6900. Fax: 701-241-6990.

Technical Facilities: Channel No. 9 (186-192 MHz). Authorized power: 214-kw max. visual, 21.4-kw max. aural. Antenna: 806-ft. above av. terrain, 538-ft. above ground, 3469-ft. above sea level.

Latitude	46°	43'	34''
Longitude	102°	54'	56''

Transmitter: 10.5-mi. S & 6-mi. W of Dickinson.

Ownership: Prairie Public Broadcasting Inc.

Began Operation: August 4, 1982.

Represented (legal): Dow, Lohnes & Albertson.

Personnel: See KFME, Fargo.

KFME Fargo Ch. 13

Licensee: Prairie Public Bcstg. Inc., 207 N. Fifth St., Box 3240, Fargo, ND 58108-3240.

Studio: 207 N. Fifth St., Fargo, ND 58102.

Telephone: 701-241-6900. Fax: 701-241-6990.

Technical Facilities: Channel No. 13 (210-216 MHz). Authorized power: 245-kw visual, 24-kw aural. Antenna: 1130-ft. above av. terrain, 1145-ft. above ground, 2089-ft. above sea level.

Latitude	47°	00'	48''
Longitude	97°	11'	37''

Transmitter: 1.25-mi. E of Amenia.

Multichannel TV Sound: Stereo only.

Satellite Earth Station: Andrew, 10-meter C-band; Standard Communications receivers.

Ownership: Prairie Public Broadcasting Inc.

Began Operation: January 19, 1964.

Represented (legal): Dow, Lohnes & Albertson.

Personnel:

DENNIS L. FALK, president.
LARRY WHITE, television manager.
A. BRUCE JACOBS, director of engineering.
BOB DAMBACH, program director.
VIRGINIA MULLOY DAMBACH, development director.
STEVE LEYLAND, director of business affairs.
CHERYL HELLER, Television operations manager.
TOM RENDON, promotion/community relations manager.

KGFE Grand Forks Ch. 2

Licensee: Prairie Public Bcstg. Inc., 207 N. Fifth St., Box 3240, Fargo, ND 58108-3240.

Studio: See KFME, Fargo.

Telephone: 701-241-6900. Fax: 701-241-6990.

Technical Facilities: Channel No. 2 (54-60 MHz). Authorized power: 70.8-kw visual, 7.41-kw aural. Antenna: 1340-ft. above av. terrain, 1250-ft. above ground, 2771-ft. above sea level.

Latitude	48°	08'	24''
Longitude	97°	59'	38''

Transmitter: 9-mi. N of Petersburg.

Ownership: Prairie Public Broadcasting Inc.

A-1338

Began Operation: September 9, 1974.

Represented (legal): Dow, Lohnes & Albertson.

Personnel: See KFME, Fargo.

KSRE Minot Ch. 6

Licensee: Prairie Public Bcstg. Inc., 207 N. Fifth St., Box 3240, Fargo, ND 58108-3240.

Studio: See KFME, Fargo.

Telephone: 701-241-6900. Fax: 701-241-6990.

Technical Facilities: Channel No. 6 (82-88 MHz). Authorized power: 100-kw visual, 10-kw aural. Antenna: 1062-ft. above av. terrain, 986-ft. above ground, 3104-ft. above sea level.

Latitude	48°	03'	03''
Longitude	101°	23'	24''

Transmitter: 11.5-mi. S & 4.25-mi. W of Minot.

Ownership: Prairie Public Broadcasting Inc.

Began Operation: January 25, 1980.

Represented (legal): Dow, Lohnes & Albertson.

Personnel: See KFME, Fargo.

KWSE Williston Ch. 4

Licensee: Prairie Public Bcstg. Inc., 207 N. Fifth St., Box 3240, Fargo, ND 58108-3240.

Studio: See KFME, Fargo.

Telephone: 701-241-6900. Fax: 701-241-6990.

Technical Facilities: Channel No. 4 (66-72 MHz). Authorized power: 79.4-kw visual, 7.94-kw aural. Antenna: 912-ft. above av. terrain, 785-ft. above ground, 3082-ft. above sea level.

Latitude	48°	08'	30''
Longitude	103°	53'	34''

Transmitter: 12-mi. W of Williston.

Ownership: Prairie Public Broadcasting Inc.

Began Operation: April 8, 1983.

Represented (legal): Dow, Lohnes & Albertson.

Personnel: See KFME, Fargo.

OHIO

WEAO Akron Ch. 49

Licensee: Northeastern Educational TV of Ohio Inc., 275 Martinel Dr., Kent, OH 44240.

Studio: 275 Martinel Dr., Kent, OH 44240.

Telephone: 216-678-1656.

Technical Facilities: Channel No. 49 (680-686 MHz). Authorized power: 685.6-kw max. visual, 68.56-kw max. aural. Antenna: 975-ft. above av. terrain, 963-ft. above ground, 2049-ft. above sea level.

Latitude	41°	04'	58''
Longitude	81°	38'	00''

Transmitter: 2101 S. Cleveland-Massillon Rd., Copley.

TV & Cable Factbook No. 59

Satellite Earth Stations: Andrew, 10-meter C-band; Collins, Scientific-Atlanta, Standard Components receivers.

Multichannel TV Sound: Stereo and separate audio program.

Ownership: Northeastern ETV of Ohio Inc. Operated by state-owned educational institutions.

Began Operation: September 21, 1975.

Represented (legal): Dow, Lohnes & Albertson.

Represented (engineering): Kessler & Gehman Associates Inc.

Personnel:

WILLIAM GLAESER, president & general manager.
DON FREEMAN, director of programming.
JOHN CERVONE, director of engineering.
STEVE MITCHELL, director of educational services.
OAVIO DAY, director of development.
LISA MARTINEZ, public information coordinator.
PATRICK VITONE, director of administration & legal affairs.

WNEO Alliance

Ch. 45

Licensee: Northeastern ETV of Ohio Inc., 275 Martine Dr., Kent, OH 44240.

Studio: See WEAQ, Akron.

Telephone: 216-678-1656.

Technical Facilities: Channel No. 45 (656-662 MHz). Authorized power: 1820-kw max. & 1260-kw horizontal visual, 362-kw max. & 126-kw horizontal aural. Antenna: 830-ft. above av. terrain, 770-ft. above ground, 2045-ft. above sea level.

Latitude	40°	54'	23''
Longitude	80°	54'	40''

Transmitter: 13870 Salem Alliance Rd, Salem, OH.

Multichannel TV Sound: Stereo and separate audio program.

Satellite Earth Station: Andrew 10-meter C-band; Collins, Scientific-Atlanta, Standard Components receivers.

Ownership: Northeastern ETV of Ohio Inc. Operated by state-owned educational institutions.

Began Operation: May 30, 1973.

Represented (legal): Dow, Lohnes & Albertson.

Represented (engineering): Kessler & Gehman Associates Inc.

Personnel: See WEAQ, Akron.

WOUB-TV Athens

Ch. 20

Licensee: Ohio University, Athens, OH 45701.

Studio: 9 S. College St., Ohio U. Campus, Athens, OH 45701.

Telephone: 614-593-1771.

Technical Facilities: Channel No. 20 (506-512 MHz). Authorized power: 1004.6-kw visual, 100.46-kw aural. Antenna: 800-ft. above av. terrain, 860-ft. above ground, 1655-ft. above sea level.

Latitude	39°	18'	50''
Longitude	82°	08'	54''

Transmitter: Golf Course Rd.

Satellite Earth Station: Collins, 10-meter; Collins, General Instrument, Scientific-Atlanta receivers.

AM Affiliate: WOUB, 0.5-kw, 1340 kHz.

FM Affiliate: WOUB-FM, 50-kw, 91.3 MHz (No. 217), 500-ft.

News Services: AP, Group W Newsfeed.

Ownership: Ohio University.

1991 Edition

Began Operation: December 27, 1962.

Represented (legal): Cohn & Marks.

Represented (engineering): Ronald J. Grandmaison.

Personnel:

N. JOSEPH WELLING, director, Telecommunications Center.
PAUL WITKOWSKI, associate director, Telecommunications Center.
JERRY CARMEAN, chief engineer.
TIM ESPAR, news director.
MERCEDS SABIO, program director, WOUB-TV/WOUC-TV.
JEAN JEFFERS, business manager.
MARY SOUOER, marketing director.

WBGU-TV Bowling Green

Ch. 27

Licensee: Bowling Green State University, 245 Troup St., Bowling Green, OH 43403.

Studio: 245 Troup St., Bowling Green, OH 43403.

Telephone: 419-372-2700.

Technical Facilities: Channel No. 27 (548-554 MHz). Authorized power: 1000-kw max. visual, 100-kw max. aural. Antenna: 1050-ft. above av. terrain, 1094-ft. above ground, 1821-ft. above sea level.

Latitude	41°	08'	13''
Longitude	83°	54'	23''

Transmitter: Belmore Rd., 4.7-mi. S of Deshler.

Multichannel TV Sound: Stereo and separate audio program.

Satellite Earth Station: Collins, 10-meter; Microdyne, Standard Communications receivers.

FM Affiliate: WBGU, 1.35-kw, 88.1 MHz (No. 201), 110-ft.

Ownership: Bowling Green State University.

Began Operation: February 10, 1964 on Ch. 70, Bowling Green, OH. Switched to Ch. 57, Lima, OH March 1983. Switched to Ch. 27, Bowling Green, OH August 1986.

Represented (legal): Cohn & Marks.

Personnel:

PATRICK FITZGERALD, general manager.
WILLIAM LEUTZ, chief engineer.
RONALD GARGASZ, program manager.
CHRISTINE SEXTON, business manager.
DAVID ORURY, marketing director.
PAULA DAVIS, director of television information.

WOUC-TV Cambridge

Ch. 44

Licensee: Ohio University, Athens, OH 45701.

Studio: See WOUB-TV, Athens.

Telephone: 614-593-1771.

Technical Facilities: Channel No. 44 (650-656 MHz). Authorized power: 550-kw max. & 436-kw horizontal visual, 55.5-kw & 43.6-kw horizontal aural. Antenna: 1290-ft. above av. terrain, 1210-ft. above ground, 2345-ft. above sea level.

Latitude	40°	05'	32''
Longitude	81°	17'	19''

Transmitter: 3.8-mi. NW of Fairview on Pisgah Rd.

News Services: AP, Group W Newsfeed.

Ownership: Ohio University.

Began Operation: July 26, 1973.

Represented (legal): Cohn & Marks.

Represented (engineering): Ronald J. Grandmaison, P.E.

Personnel: See WOUB-TV, Athens.

Public/ETV Stations—Ohio

WCET Cincinnati

Ch. 48

Licensee: Greater Cincinnati TV Educational Foundation, 1223 Central Pkwy., Cincinnati, OH 45214.

Studio: 1223 Central Pkwy., Cincinnati, OH 45214.

Telephone: 513-381-4033.

Technical Facilities: Channel No. 48 (674-680 MHz). Authorized power: 2233.6-kw max. & 1990.9-kw horizontal visual, 223.6-kw max. & 199-kw horizontal aural. Antenna: Mounted on WLWT tower, 1073-ft. above av. terrain, 953-ft. above ground, 1788-ft. above sea level.

Latitude	39°	07'	28"
Longitude	84°	31'	18"

Transmitter: 250 Production Plaza.

Multichannel TV Sound: Stereo only.

Satellite Earth Stations: Andrew, 10-meter C-band; Comtech, 1.6-meter Ku-band; Comtech, 1.3-meter Ku-band; General Instrument, Sony, Standard Communications receivers.

Ownership: Greater Cincinnati TV Educational Foundation.

Began Operation: July 26, 1954.

Represented (legal): Cohn & Marks.

Represented (engineering): John F. X. Browne & Associates P.C.

Personnel:

W. WAYNE GODWIN, president & general manager.
JOHN T. DOMINIC, senior vice president, telecommunications.
C. SCOTT ELLIOTT, senior vice president, development.
DEE SHAFFER, vice president, administrative services.
EDWIN W. DIETRICK, director, educational services.
JERRY BLANKENBEKER, director, technical services.
GRACE K. HILL, program director.
THOMAS LAW, promotion director.

WVIZ-TV Cleveland

Ch. 25

Licensee: ETV Association of Metropolitan Cleveland.

Studio: 4300 Brookpark Rd., Cleveland, OH 44134.

Telephone: 216-398-2800.

Technical Facilities: Channel No. 25 (536-542 MHz). Authorized power: 2140-kw max. visual. Antenna: 975-ft. above av. terrain, 818-ft. above ground, 1877-ft. above sea level.

Latitude	41°	20'	28"
Longitude	81°	44'	24"

Transmitter: 9466 Ridge Rd., North Royalton.

Multichannel TV Sound: Stereo and separate audio program.

Satellite Earth Stations: Collins, 10-meter; Collins, Pinzone receivers.

Ownership: ETV Association of Metropolitan Cleveland. Allen C. Holmes, chmn.; Robert S. Reitman, vice chmn.; Dudley J. Taw, vice chmn.; Betty Cope, pres.; William R. Stewart, secy.; Alexander S. Taylor, asst. treas.

Began Operation: February 7, 1965.

Personnel:

BETTY COPE, president & general manager.
RALPH E. CAMPBELL, director of engineering.
ROBERT M. OLIVE, director of programming.
PEG NEESON, promotion director.
SHIRLEY SARKA, business manager.
KENT A. GEIST, director of marketing & development.
MARK A. ROSENBERGER, executive producer.

A-1340

WOSU-TV Columbus

Ch. 34

(Also operates WP80-TV, Portsmouth, OH)

Licensee: Ohio State University, Telecommunications Center, Columbus, OH 43210.

Studio: 2400 Olentangy River Rd., Columbus, OH 43210.

Telephone: 614-292-9678. Fax: 614-292-7625.

Technical Facilities: Channel No. 34 (590-596 MHz). Authorized power: 1170-kw max. & 933-kw horizontal visual, 93.3-kw max. aural. Antenna: 1080-ft. above av. terrain, 1127-ft. above ground, 2048-ft. above sea level.

Latitude	40°	09'	33.50"
Longitude	82°	55'	21.50"

Transmitter: Ohio Rte. 3, approx. 2-mi. N of Westerville, OH.

Multichannel TV Sound: Stereo only.

Satellite Earth Station: Collins, 10-meter; Collins receivers.

AM Affiliate: WOSU, 5-kw, 820 kHz.

FM Affiliate: WOSU-FM, 50-kw, 89.7 MHz (No. 209), 466-ft.

News Services: AP, UPI.

Ownership: Ohio State University, Edward H. Jennings, pres.

Began Operation: February 20, 1956.

Represented (legal): Dow, Lohnes & Albertson.

Personnel:

DALE K. OUZTS, general manager.
EDWIN R. CLAY, station manager.
QUICK CODDINGTON, station manager, radio.
TOM LAHR, chief engineer.
SHERI WALKER, director, support services.
WILLIS PARKER, program manager.
DONALD SCOTT, marketing director.
DONNA YAMAGUCHI, promotion manager.
NORMA HARRIS, business manager.

WPTD Dayton

Ch. 16

Licensee: Greater Dayton Public TV Inc., Fourth & Jefferson Sts., Dayton, OH 45402.

Studio: Fourth & Jefferson Sts., Dayton, OH 45402.

Telephones: 513-220-1611; 513-220-1600.

Technical Facilities: Channel No. 16 (482-488 MHz). Authorized power: 1140-kw visual, 114-kw aural. Antenna: 1150-ft. above av. terrain, 1170-ft. above ground, 2049-ft. above sea level.

Latitude	39°	43'	16"
Longitude	84°	15'	00"

Transmitter: 3896 Guthrie Rd., Dayton.

Satellite Earth Station: Collins, 10-meter; Collins, Rockwell receivers.

Ownership: Greater Dayton Public Television Inc. Doris H. Ponitz, chmn., board of trustees. Also operates WPTD, Oxford, OH.

Began Operation: March 20, 1967 as commercial WKTR-TV; left air February 26, 1971. Sold to Ohio ETV Network Commission October 14, 1971. Began operation as educational station April 27, 1972. Assigned to present owners July 1, 1975.

Represented (legal): Dow, Lohnes & Albertson.

Represented (engineering): John F. X. Browne & Associates.

Personnel:

JERROLD F. WAREHAM, president & general manager.
DAVID FOGARTY, director of broadcasting.
H. FRED STONE, chief engineer.
SUZANNE A. O'BRIEN, director of administration.
KEN LAWRENCE, program director.
MARK STANISLAWSKI, director of development & marketing.

TV & Cable Factbook No. 59

WPTD
Oxford

Ch. 14

Licensee: Greater Dayton Public Television Inc., Fourth & Jefferson Sts., Dayton, OH 45402.

Studio: See WPTD, Dayton.

Telephones: 513-220-1611; 513-220-1600.

Technical Facilities: Channel No. 14 (470-476 MHz). Authorized power: 204-kw visual, 40.7-kw aural. Antenna: 300-ft. above av. terrain, 352-ft. above ground, 1243-ft. above sea level.

Latitude	39°	30'	26"
Longitude	84°	44'	09"

Requests CP for change to 5000-kw max. visual, 1000-ft. above av. terrain, 1006-ft. above ground, 1866-ft. above sea level, lat. 39° 30' 52", long. 84° 38' 09"; transmitter to Rte. 73, 5-mi. E of Oxford. BPET-880119KF.

Transmitter: 810 Oak St., Oxford, OH 45056.

Ownership: Greater Dayton Public Television Inc. Doris H. Ponitz, chmn., board of trustees. Also operates WPTD, Dayton, OH.

Began Operation: October 14, 1959.

Personnel: See WPTD, Dayton.

WPBO-TV
Portsmouth

Ch. 42

Licensee: Ohio State University, Telecommunications Center, 2400 Olentangy River Rd., Columbus, OH 43210.

Studio: See WOSU-TV, Columbus.

Telephone: 614-292-9678. Fax: 614-292-7625.

Technical Facilities: Channel No. 42 (638-644 MHz). Authorized power: 521-kw max. & 398-kw horizontal visual, 79.4-kw horizontal aural. Antenna: 1236-ft. above av. terrain, 953-ft. above ground, 2049-ft. above sea level.

Latitude	38°	45'	41.50"
Longitude	83°	03'	41.00"

Transmitter: Nauvoo Pond Creek Rd., 4-mi. WNW of Portsmouth.

Ownership: Ohio State University. Edward H. Jennings, pres.

Began Operation: October 1, 1973.

Represented (legal): Dow, Lohnes & Albertson.

Personnel:

DALE K. OUZTS, general manager.
DON BISSELL, chief operator.
DAVID MOODY, operator.
DAVE MORRISON, operator.
See also WOSU-TV, Columbus.

WGTE-TV
Toledo

Ch. 30

Licensee: Public Bcstg. Foundation of Northwest Ohio, Box 30, Toledo, OH 43692.

Studio: 136 Huron St., Toledo, OH 43692.

Telephone: 419-243-3091. Fax: 419-243-9711.

Technical Facilities: Channel No. 30 (566-572 MHz). Authorized power: 1000-kw max. & 912-kw horizontal visual, 135-kw horizontal aural. Antenna: 1030-ft. above av. terrain, 1061-ft. above ground, 1655-ft. above sea level.

Latitude	41°	39'	26.50"
Longitude	83°	25'	55.00"

Transmitter: SW corner of Wynn & Corduroy Rds., Oregon, OH.

Multichannel TV Sound: Stereo only.

Satellite Earth Station: Collins, 10-meter; Collins, Rockwell receivers.

1991 Edition

FM Affiliate: WGTE-FM, 30-kw, 91.3 MHz (No. 217), 570-ft.

News Service: AP.

Ownership: Public Bcstg. Foundation of Northwest Ohio. Richard P. Anderson, chmn.; Shirley E. Timonere, pres. & gen. mgr.; Rhoda L. Berkowitz, v.p.; Thomas K. Paine, v.p., administration; Thomas Reed, v.p., finance; Carol Z. Block, secy.; Carl H. Hirsch, treas.

Began Operation: October 10, 1960.

Represented (legal): Schwartz, Woods & Miller.

Personnel:

SHIRLEY TIMONERE, president & general manager.
THOMAS REED, vice president, marketing.
THOMAS PAINE, vice president, administration.
JOSEPH CAMPBELL, director, programming & executive producer.
JAMIE PIERMAN, director, public relations.
DANIEL NIEDZWIECKI, director of engineering.
LESLIE HALL, operations manager.
MARY RICHTER, director, instructional television.
JOHNETTA MCCOLLOUGH, director, member services.

OKLAHOMA

KWET
Cheyenne

Ch. 12

Licensee: Oklahoma Educational Television Authority, Box 14190, Oklahoma City, OK 73113.

Studio: See KETA, Oklahoma City.

Telephone: 405-848-8501. Fax: 405-841-9216.

Technical Facilities: Channel No. 12 (204-210 MHz). Authorized power: 316-kw max. & 295-kw horizontal visual, 31.6-kw max. & 29.5-kw horizontal aural. Antenna: 980-ft. above av. terrain, 987-ft. above ground, 3079-ft. above sea level.

Latitude	35°	35'	36"
Longitude	99°	40'	03"

Transmitter: 1.4-mi. S of Cheyenne.

News Services: AP, UPI.

Ownership: Oklahoma Educational Television Authority.

Began Operation: August 1, 1978.

Represented (legal): Cohn & Marks.

Represented (engineering): Cohen, Dippell & Everist, PC.

Personnel:

See KETA, Oklahoma City.
PAT GILBREATH, transmitter supervisor.

KXON-TV
Claremore

Ch. 35

Licensee: Rogers State College, College Hill, Claremore, OK 74017.

Studio: Rogers State College, Claremore, OK 74017.

Telephones: 918-341-7510, 918-341-7518. Fax: 918-342-5966.

Technical Facilities: Channel No. 35 (596-602 MHz). Authorized power: 70.15-kw max. visual, 7.02-kw max. aural. Antenna: 1124-ft. above av. terrain, 405-ft. above ground, 1124-ft. above sea level.

Latitude	36°	19'	06"
Longitude	95°	38'	18"

Requests CP for change to 1340-kw max. visual, 134-kw max. aural, 1047-ft. above av. terrain, 968-ft. above ground, 1680-ft. above sea level, transmitter to Will Rogers at College Hill St., Claremore, Rogers County. BPET-900111KE.

Transmitter: College Hill, Rogers State College.

Public/ETV Stations—Oklahoma

Satellite Earth Stations: Paraclypse 3.2-meter, Ku & C-band; Scientific-Atlanta 3.7-meter C-band. DX Communications receivers.

FM Affiliate: KNGX-FM, 3-kw, 91.3 MHz, 1000-ft.

News Service: INN.

Ownership: Rogers State College. Public educational institution. Richard H. Mosier, pres.

Began Operation: June 1, 1987.

Represented (legal): Schwartz, Woods & Miller.

Personnel:

JAMES BAUM, general manager.
TOM NEEDHAM, chief engineer.
FRANKYE GREEN, program director.
JOE TAYLOR, development director.
EDDIE NORFLEET, production manager.
DALE McKINNEY, producer/director.

KOET Eufaula

Ch. 3

Licensee: Oklahoma Educational Television Authority, Box 14190, Oklahoma City, OK 73113.

Studio: See KETA, Oklahoma City.

Telephone: 405-848-8501. **Fax:** 405-841-9216.

Technical Facilities: Channel No. 3 (60-66 MHz). Authorized power: 100-kw visual, 10-kw aural. Antenna: 1310-ft. above av. terrain, 699-ft. above ground, 2049-ft. above sea level.

Latitude	35°	11'	01''
Longitude	95°	20'	20''

Transmitter: 4.2-mi. NE of Quinton on Blu Mountain.

News Services: AP, UPI.

Ownership: Oklahoma Educational Television Authority.

Began Operation: December 1, 1977.

Represented (legal): Cohn & Marks.

Represented (engineering): Cohen, Dippell & Everist, P.C.

Personnel:

See KETA, Oklahoma City.
JIM BOGGESS, transmitter supervisor.

KETA Oklahoma City

Ch. 13

Licensee: Oklahoma Educational Television Authority, Box 14190, Oklahoma City, OK 73113.

Studio: 7403 N. Kelley St., Oklahoma City, OK 73111.

Telephone: 405-848-8501. **Fax:** 405-841-9216.

Technical Facilities: Channel No. 13 (210-216 MHz). Authorized power: 316-kw visual, 31.6-kw aural. Antenna: 1522-ft. above av. terrain, 1539-ft. above ground, 2690-ft. above sea level.

Latitude	35°	32'	58''
Longitude	97°	29'	50''

Transmitter: 7403 N. Kelley St., Oklahoma City.

Satellite Earth Stations: Andrew, 10-meter; Harris, 3-meter; Scientific-Atlanta, Sony, Standard Communications receivers.

News Services: AP, UPI.

Ownership: Oklahoma Educational Television Authority.

Began Operation: April 13, 1956.

Represented (legal): Cohn & Marks.

Represented (engineering): Cohen, Dippell & Everist, P.C.

Personnel:

BOB ALLEN, director & general manager.

A-1342

STEVE STATON, deputy director, administration.
BILL THRASH, deputy director, program production.
EARLE CONNORS, director of engineering.
PAM HENRY, news/public affairs manager.
SUSIE DOWDY, public information.
WILLIAM KEELING, production manager.
PATRICIA THAXTON, broadcast services manager.
BILL PERRY, field production bureau manager.

KOED-TV Tulsa

Ch. 11

Licensee: Oklahoma Educational Television Authority, Box 14190, Oklahoma City, OK 73113.

Studio: 811 N. Sheridan Rd., Tulsa, OK 74115.

Telephone: 918-838-7611. **Fax:** 918-838-1807.

Technical Facilities: Channel No. 11 (198-204 MHz). Authorized power: 316-kw max. & 291.7-kw horizontal visual, 31.6-kw max. & 29.2-kw horizontal aural. Antenna: 1713-ft. above av. terrain, 1835-ft. above ground, 2350-ft. above sea level.

Latitude	36°	10'	15''
Longitude	95°	40'	32''

Transmitter: N of intscn of Muskogee Toll Rd. & S. 101st St., approx. 1.8-mi. E of Oneta.

News Services: AP, Oklahoma News Network, PBS.

Ownership: Oklahoma Educational Television Authority.

Began Operation: January 12, 1959.

Represented (legal): Cohn & Marks.

Represented (engineering): Cohen, Dippell & Everist, P.C.

Personnel:

BOB ALLEN, deputy director.
JACK MAYNARD, chief engineer.
PAM HENRY, news director.
RON HENDRIX, business manager.
KEVIN O'DELL, production coordinator.
See also KETA, Oklahoma City, OK.

OREGON

KOAB-TV

Bend

Ch. 3

Licensee: Oregon Commission on Public Bcstg., 7140 S.W. Macadam Ave., Portland, OR 97219-3013.

Studio: See KOPB-TV, Portland.

Telephone: 503-244-9900.

Technical Facilities: Channel No. 3 (60-66 MHz). Authorized power: 19.5-kw visual, 2-kw aural. Antenna: 746-ft. above av. terrain, 299-ft. above ground, 4519-ft. above sea level.

Latitude	44°	04'	01''
Longitude	121°	19'	57''

Holds CP for change to 58.5-kw visual, 5.8-kw aural, 746-ft. above av. terrain, 263-ft. above ground, 4483-ft. above sea level; BPET-890111KM.

Transmitter: Awbrey Butte, Bend.

News Service: UPI.

Ownership: Oregon Commission on Public Bcstg. William Findley, chmn.

Began Operation: February 24, 1970. Sale to Corvallis TV Cable (Liberty Communications) by Channel 3 Inc. (Harry E. Godsil, et al.) approved by FCC Sept. 27, 1972. Sale to present owner approved Feb. 19, 1976.

Personnel:

See KOPB-TV, Portland.
HOWARD PAINE, chief engineer.

TV & Cable Factbook No. 59

KOAC-TV**Corvallis**

Ch. 7

Licensee: Oregon Commission on Public Bcstg., 7140 S.W. Macadam Ave., Portland, OR 97219.

Studio: See KOPB-TV, Portland.

Telephone: 503-244-9900. **Fax:** 503-293-1900.

Technical Facilities: Channel No. 7 (174-180 MHz). Authorized power: 263-kw visual, 263-kw aural. Antenna: 1230-ft. above av. terrain, 273-ft. above ground, 1773-ft. above sea level.

Latitude	44°	38'	25''
Longitude	123°	16'	25''

Transmitter: 5-mi. true N of center of Corvallis.

AM Affiliate: KOAC, 5-kw, 550 kHz.

News Service: UPI.

Ownership: Oregon Commission on Public Bcstg. William Findley, chmn.

Began Operation: October 7, 1957.

Personnel:

See KOPB-TV, Portland.
RON HIGHBURGER, acting chief engineer.

KFTS**Klamath Falls**

Ch. 22

(Satellite of KSYS, Medford, OR)

Licensee: Southern Oregon Public Television Inc., 34 S. Fir St., Medford, OR 97501.

Technical Facilities: Channel No. 22 (518-524 MHz). Authorized power: 9.23-kw max. visual. Antenna: 2153-ft. above av. terrain, 104-ft. above ground, 6519-ft. above sea level.

Latitude	42°	05'	48''
Longitude	121°	37'	57''

Transmitter: Stukel Mountain, 9.9-mi. SE of Klamath Falls.

Ownership: Southern Oregon Public Television Inc.

Began Operation: December 13, 1988.

Personnel: See KSYS, Medford, OR.

KTVR**La Grande**

Ch. 13

Licensee: Oregon Commission on Public Bcstg.

Studio: See KOPB-TV, Portland.

Telephone: 503-244-9900.

Technical Facilities: Channel No. 13 (210-216 MHz). Authorized power: 7.2-kw visual. Antenna: 2581-ft. above av. terrain, 68-ft. above ground, 7200-ft. above sea level.

Latitude	45°	18'	34.60''
Longitude	117°	43'	57.20''

Transmitter: Mount Fanny, 9.32-mi. NE of Union.

News Service: UPI.

Ownership: Oregon Commission on Public Bcstg. William Findley, chmn.

Began Operation: December 6, 1964 as commercial station. Sale to present owner approved by FCC August 31, 1976. Began operation as an educational station February 17, 1977. Left air August 14, 1977. Returned to air January 1, 1978.

Personnel:

See KOPB-TV, Portland.
J. FRED LEITCH, chief engineer.

KSYS**Medford**

Ch. 8

(Operates satellite KFTS, Klamath Falls, OR)

Licensee: Southern Oregon Public Television Inc., 34 S. Fir St., Medford, OR 97501.

Studio: 34 S. Fir St., Medford, OR 97501.

Technical Facilities: Channel No. 8 (180-186 MHz). Authorized power: 60.3-kw visual, 12-kw aural. Antenna: 2668-ft. above av. terrain, 140-ft. above ground, 5402-ft. above sea level.

Latitude	42°	41'	30.80''
Longitude	123°	13'	46.10''

Transmitter: Bureau of Land Management Communications Bldg., King Mountain, 28-mi. NW of Medford.

Satellite Earth Station: Collins, 10-meter; Collins receivers.

Ownership: Southern Oregon Public Television Inc. Phil Hart, pres.; Carroll Hauptert, v.p.; Stephen Jamieson, secy.; Marjorie Overland, treas.

Began Operation: January 17, 1977.

Personnel:

ARTHUR KNOLES, vice president & general manager.
DON McKAY, chief engineer.
JIM OTEY, operations manager.
DOTTIE ELLIS, program director.
SUE ROBERTS, development director.

KOPB-TV**Portland**

Ch. 10

Licensee: Oregon Commission on Public Bcstg., 7140 S.W. Macadam Ave., Portland, OR 97219-3013.

Studio: 7140 S.W. Macadam Ave., Portland, OR 97219.

Telephone: 503-244-9900. **Fax:** 503-293-1919.

Technical Facilities: Channel No. 10 (192-198 MHz). Authorized power: 316-kw visual, 31.6-kw aural. Antenna: 1740-ft. above av. terrain, 1081-ft. above ground, 2049-ft. above sea level.

Latitude	45°	31'	21''
Longitude	122°	45'	08''

Transmitter: 262 N.W. Miller Rd., Portland.

Satellite Earth Station: Collins, 10-meter; Collins receivers.

FM Affiliate: KOPB-FM, 100-kw, 91.5 MHz (No. 218), 1610-ft.

News Service: UPI.

Ownership: Oregon Commission on Public Bcstg. William Findley, chmn.

Began Operation: February 6, 1961.

Represented (legal): Schwartz, Woods & Miller.

Personnel:

MAYNARD E. ORME, executive director.
NEVTON DUNN, vice president, system development.
TOM DOGGETT, vice president, television programming.
JOHN LINDSAY, vice president, television production.
DEBORAH HINTON, vice president, finance & administration.
MICHAEL TONDREAU, director, engineering & operations.
BRYCE HOWARD, chief engineer.
ELLEN BLOCH, director of communications.
STEVE JOHNSON, director of educational services.

Public/ETV Stations—Pennsylvania

PENNSYLVANIA

WLVT-TV

Allentown-Bethlehem-Easton

Ch. 39

Licensee: Lehigh Valley Public Telecommunications Corp., Mountain Dr., Bethlehem, PA 18015.

Studio: Mountain Dr., Bethlehem, PA 18015.

Telephone: 215-867-4677. Fax: 215-867-3544.

Technical Facilities: Channel No. 39 (620-626 MHz). Authorized power: 575-kw max. & 494-kw horizontal visual, 98-kw horizontal aural. Antenna: 987-ft. above av. terrain, 507-ft. above ground, 1507-ft. above sea level.

Latitude	40°	33'	58"
Longitude	75°	26'	06"

Transmitter: Salisbury Twp., S of East Rock Rd.

Multichannel TV Sound: Stereo and separate audio program.

Satellite Earth Stations: Andrew, 10-meter C-band; Collins, 10-meter; Collins, Scientific-Atlanta receivers.

SNG Mobile Dish: In operation.

Principals: I. C. Gutman, chmn.; Lee Nonemaker, vice chmn.; Sheldon P. Siegel, pres. & gen. mgr.; Jeanette Long, secy.; William Greenawald, treas.

Began Operation: September 7, 1965.

Represented (legal): Dow, Lohnes & Albertson.

Personnel:

SHELDON P. SIEGEL, president & general manager.
DONALD ROBERT, vice president, programming.
SHELLEY SILFIES, vice president, development & community relations.
FRANK DOBIAS, director, school services.
CALLIE ENGLESSION, office manager.
GILBERT AYKROYD, director of engineering.
MAUREEN MAKOVETZ, director, art & photography.
BARRY WITTCHEN, assistant director, engineering & mobile units coordinator.

WPSX-TV

Clearfield

Ch. 3

Licensee: The Pennsylvania State University, University Park, PA 16802.

Studios: Wagner Annex, University Park, PA 16802; Mitchell Bldg., University Park, PA 16802.

Telephone: 814-865-6535.

Technical Facilities: Channel No. 3 (60-66 MHz). Authorized power: 100-kw visual, 20-kw aural. Antenna: 880-ft. above av. terrain, 539-ft. above ground, 2714-ft. above sea level.

Latitude	41°	07'	21"
Longitude	78°	26'	28"

Transmitter: McGeorge Rd., 7-mi. N of Clearfield.

Satellite Earth Stations: Transmit/receive Scientific-Atlanta, 7-meter Ku-band; Andrew, 10-meter C-band; Scientific-Atlanta, 4.6-meter C-band; Scientific-Atlanta, 3.2-meter Ku-band; Collins, Scientific-Atlanta, Agile Omni receivers.

Ownership: The Pennsylvania State U. Board of Trustees.

Began Operation: March 1, 1965.

Represented (legal): Bryan, Cave, McPheeters & McRoberts.

Personnel:

MARLOWE FROKE, general manager.
CARL FISHER, chief engineer.
GEORGE THURMAN, director, operations.
KATHLEEN PAVELKO, director, programming & production.
GREGORY PETERSEN, promotion director.
SANDRA EDWARDS, director, development.
LEWIS J. HOHNKA, business and finance.

A-1344

WQLN

Erie

Ch. 54

Licensee: Public Bcstg. of Northwest Pennsylvania Inc., 8425 Peach St., Erie, PA 16509.

Studio: 8425 Peach St., Erie, PA 16509.

Telephone: 814-864-3001. Fax: 814-864-4077.

Technical Facilities: Channel No. 54 (710-716 MHz). Authorized power: 977-kw max. & 794-kw horizontal visual, 97.7-kw max. & 79.4-kw horizontal aural. Antenna: 880-ft. above av. terrain, 717-ft. above ground, 2017-ft. above sea level.

Latitude	42°	02'	31"
Longitude	80°	03'	57"

Transmitter: 2.25-mi. SE of Kearsarge.

Satellite Earth Station: Andrew, 10-meter C-band; Standard Agile Omni receivers.

FM Affiliate: WQLN-FM, 35-kw, 91.3 MHz (No. 217), 500-ft.

News Service: NPR.

Ownership: Public Bcstg. of Northwest Pennsylvania Inc. Linda DeArment, chmn.; William Trice, vice chmn.; James Walczak, treas.

Began Operation: August 13, 1967.

Personnel:

ROBERT CLARK, acting general manager.
DENNIS SPAGNOLO, chief engineer.
TOM McLAREN, program director.
SONIA FAILS, promotion director.
PAT COMBINE, development & marketing director.

WITF-TV

Harrisburg

Ch. 33

Licensee: WITF Inc., Box 2954, Harrisburg, PA 17105.

Studio: 1982 Locust Lane., Harrisburg, PA 17109.

Telephone: 717-236-6000. Fax: 717-236-4628.

Technical Facilities: Channel No. 33 (584-590 MHz). Authorized power: 1110-kw max. & 437-kw horizontal visual, 43.7-kw horizontal aural. Antenna: 1400-ft. above av. terrain, 724-ft. above ground, 2034-ft. above sea level.

Latitude	40°	20'	45"
Longitude	76°	52'	06"

Transmitter: Blue Mountain, near Harrisburg, PA.

Multichannel TV Sound: Planned.

Satellite Earth Stations: Transmit/receive Harris, 9-meter C-band; Collins, 10-meter C-band; Collins, 3-meter Ku-band; Collins, Harris receivers.

FM Affiliate: WITF-FM, 5.9-kw, 89.5 MHz (No. 208), 1360-ft.

News Service: AP.

Ownership: WITF Inc. Mary-Linda Merriam, chmn.; Thomas Wolf, vice chmn.; Charles Long, 2nd vice chmn. Lois G. Haynes, secy.

Began Operation: November 22, 1964.

Represented (legal): Dow, Lohnes & Albertson.

Represented (engineering): Cohen, Dippell & Everist, PC.

Personnel:

STEWART CHEIFET, president & general manager.
JOHN T. BLAIR, senior vice president, station manager.
MICHAEL L. GREENWALD, vice president, development.
ROBERT H. HOSTETTER JR., vice president, non-broadcast services.
JERRY RICE, vice president & chief financial officer.
CONSTANCE RANNELS, vice president, corporate communications.
JOHN A. BOSAK, director of engineering.
ALAN MICELI, news director.
THOMAS KECK, program director.
KATHY SILKS, director, advertising & promotion.
GARY R. SALTSGIVER, director of facilities marketing.

TV & Cable Factbook No. 59

WYBE
Philadelphia

Ch. 35

Grantee: Independence Public Media of Philadelphia Inc, 4101 Kelly Dr., Philadelphia, PA 19129.

Studio: 6117 Ridge Ave., Philadelphia, PA 19128.

Telephones: 215-951-0318; 215-483-3900. Fax: 215-248-1777.

Technical Facilities: Channel No. 35 (596-602 MHz). Authorized power: 523.6-kw max. visual. Antenna: 932-ft. above av. terrain, 919-ft. above ground, 1145-ft. above sea level.

Latitude	40°	02'	26''
Longitude	75°	14'	20''

Transmitter: E of Domino Lane, Philadelphia.

Ownership: Independence Public Media of Philadelphia Inc. Patricia Watkins, pres.; Ken Sleeman, v.p.; Linda Blackaby, secy.

Began Operation: July 1, 1990.

Represented (legal): Cohn & Marks.

Personnel:

AARON EZEKIEL, general manager.
JOHN VERNILE, associate general manager.

WQED
Pittsburgh

Ch. 13

Licensee: QED Communications, 4802 Fifth Ave., Pittsburgh, PA 15213.

Studio: 4802 Fifth Ave., Pittsburgh, PA 15213.

Telephone: 412-622-1300. Fax: 412-622-1488.

Technical Facilities: Channel No. 13 (210-216 MHz). Authorized power: 316-kw visual, 63.1-kw aural. Antenna: 695-ft. above av. terrain, 558-ft. above ground, 1723-ft. above sea level.

Latitude	40°	26'	46''
Longitude	79°	57'	51''

Transmitter: 2850 Berthoud St.

Satellite Earth Station: Andrew, 10-meter C-band; Collins receivers.

FM Affiliate: WQED-FM, 43-kw, 89.3 MHz (No. 207), 500-ft.

Ownership: QED Communications, Inc. Elsie Hillman, chmn.; George H. Taber, vice chmn.; Donald C. Korb, vice chmn.-treas.; Lloyd Kaiser, pres.; Thomas Skinner, exec. v.p.; Jay Rayvid, senior v.p.; George R. Craig, secy.; Donald E. Abraham, asst. secy.; Alex McKenna, asst. treas.

Began Operation: March 19, 1954.

Represented (legal): Covington & Burling; Reed, Smith, Shaw & McClay.

Personnel:

LLOYD KAISER, president & general manager.
THOMAS SKINNER, executive vice president.
JAY RAYVID, senior vice president.
GREGORY ANDORFER, vice president, national programming.
MARGOT WOODWELL, vice president & station manager.
JOHN COSGROVE, vice president, production & operations.
DON ABRAHAM, vice president, finance.
RUSS MARTZ, vice president, corporate communications.
CECI SOMMERS, vice president & station manager, WQED-FM.
SAM SILBERMAN, director of programming.
JACK O'DONNELL, director of engineering.
MEG CHEEVER, director of legal affairs.
ALEXANDER BLANK, general counsel.
WALLACE WOODARD, director of educational services.
MARK SMUKLER, director of broadcasting & production.
BOB HOLLINGER, chief engineer.

WQEX
Pittsburgh

Ch. 16

Licensee: QED Communications.

Studio: See WQED, Pittsburgh.

1991 Edition

Telephone: 412-622-1550. Fax: 412-622-1488

Technical Facilities: Channel No. 16 (482-488 MHz). Authorized power: 660-kw max. & 427-kw horizontal visual, 66-kw max. & 42.7-kw horizontal aural. Antenna: 700-ft. above av. terrain, 596-ft. above ground, 1734-ft. above sea level.

Latitude	40°	26'	46''
Longitude	79°	57'	51''

Transmitter: 4802 Fifth Ave., Pittsburgh.

Ownership: QED Communications Inc. See WQED, Pittsburgh, PA.

Began Operation: March 20, 1959. Left air Nov. 1, 1961. Resumed operation Jan. 18, 1963.

Personnel:

MICHAEL FIELDS, station manager.
JIM WEINER, operations manager.
MYLES MARKS, technical director.

WVIA-TV

Scranton, Wilkes-Barre & Hazleton

Ch. 44

Licensee: Northeastern Pennsylvania ETV Association, The Public Broadcasting Center, Old Boston Rd., Pittston, PA 18640.

Studio: Old Boston Rd., Jenkins Twp., PA 18640.

Telephones: 717-344-1244; 717-826-6144.

Technical Facilities: Channel No. 44 (650-656 MHz). Authorized power: 1000-kw max. & 759-kw horizontal visual, 100-kw max. & 75.9-kw horizontal aural. Antenna: 1670-ft. above av. terrain, 845-ft. above ground, 2949-ft. above sea level.

Latitude	41°	10'	55''
Longitude	75°	52'	17''

Transmitter: Penobscot Knob, 2.5-mi. S of Wilkes-Barre, Mountain Top, PA.

Satellite Earth Station: Collins, 10-meter; Standard Communications receivers.

FM Affiliate: WVIA-FM, 5-kw, 89.9 MHz (No. 210), 1250-ft.

News Service: AP.

Ownership: Northeastern Pennsylvania ETV Association. Dr. Patrick Toole, chmn.; David Tressler, vice chmn.; Dr. John E. Walsh, pres. & gen. mgr.; Robert Patton, treas.; Sylvia Hughes, secy.

Began Operation: September 26, 1966.

Represented (legal): Dow, Lohnes & Albertson.

Personnel:

DR. JOHN E. WALSH, president & general manager.
A. WILLIAM KELLY, vice president & station manager.
JOSEPH A. GLYNN, broadcast project engineer.
JOHN KELLY, director of programming.
MINDY LABOSKIE, promotion director.
WILLIAM L. MYERS, director of engineering.
JOY EVANS, instructional television director.
RAY BOYLE, development director.
RONALD STRAVINSKY, business manager.

RHODE ISLAND

WSBE-TV
Providence

Ch. 36

Licensee: Rhode Island Public Telecommunications Authority, 24 Mason St., Providence, RI 02903.

Studio: 24 Mason St., Providence, RI 02903.

Telephone: 401-277-3636. Fax: 401-277-3407.

Public/ETV Stations—Rhode Island

Technical Facilities: Channel No. 36 (602-608 MHz). Authorized power: 1230-kw max. visual, 123-kw max. aural. Antenna: 597-ft. above av. terrain, 536-ft. above ground, 800-ft. above sea level.

Latitude	41°	48'	18''
Longitude	71°	28'	24''

Transmitter: Neutaconkanut Hill, Ipswich Rd., Johnston, RI.

Satellite Earth Station: Collins, 10-meter C-band; Scientific-Atlanta, Standard Communications receivers.

Ownership: Rhode Island Public Telecommunications Authority.

Began Operation: June 1, 1967.

Represented (legal): Schwartz, Woods & Miller.

Represented (engineering): Andrus & Associates Inc.

Personnel:

SUSAN L. FARMER, general manager & chief executive officer.
C. RAYMOND FASS, program director.
DAVID A. NICKERSON, promotion director.
ALBERT R. CORRADO, business manager.
DEXTER B. MERRY, chief engineer.

SOUTH CAROLINA

WEBA-TV

Allendale-Barnwell

Ch. 14

Licensee: South Carolina Educational TV Commission, 2712 Millwood Ave., Columbia, SC 29250.

Studio: See WLRK-TV, Columbia.

Telephone: 803-737-3200. **Telex:** 704286. **Fax:** 803-737-3417.

Technical Facilities: Channel No. 14 (470-476 MHz). Authorized power: 557-kw visual, 55.7-kw aural. Antenna: 805-ft. above av. terrain, 809-ft. above ground, 1049-ft. above sea level.

Latitude	33°	11'	12.50''
Longitude	81°	23'	53.50''

Transmitter: 4-mi. SSW of Barnwell on County Rd. 69.

News Service: AP.

Ownership: South Carolina ETV Commission.

Began Operation: September 5, 1967.

Represented (legal): Dow, Lohnes & Albertson.

Personnel:

See WRLK-TV, Columbia.
ED CORTEZ, station supervisor.

WJWJ-TV

Beaufort

Ch. 16

Licensee: South Carolina ETV Commission

Studio: 105 S. Ribaut Rd., Beaufort, SC 29902.

Mailing Address: Box 1165, Beaufort, SC 29901-1165.

Telephone: 803-524-0808. **Fax:** 803-524-1016.

Technical Facilities: Channel No. 16 (482-488 MHz). Authorized power: 852-kw max. & 407-kw horizontal visual, 84.7-kw aural. Antenna: 1280-ft. above av. terrain, 1318-ft. above ground, 1334-ft. above sea level.

Latitude	32°	42'	44''
Longitude	80°	40'	49''

Transmitter: Hwy. 119, 4-mi. W of Green Pond, SC.

A-1346

FM Affiliate: WJWJ-FM, 48-kw, 89.9 MHz (No. 210), 1100-ft.

Ownership: South Carolina ETV Commission.

Began Operation: September 10, 1975.

Represented (legal): Dow, Lohnes & Albertson.

Personnel:

RONALD SCHOENHERR, station manager.
MICHAEL BRANNEN, program & promotion director.
HARRY KRAMER, engineering manager.
SUZANNE SPROATT, news director.

WITV

Charleston

Ch. 7

Licensee: South Carolina ETV Commission.

Studio: See WRLK-TV, Columbia.

Telephone: 803-737-3200. **Telex:** 704286. **Fax:** 803-737-3417.

Technical Facilities: Channel No. 7 (174-180 MHz). Authorized power: 316-kw visual, 31-kw aural. Antenna: 1850-ft. above av. terrain, 1837-ft. above ground, 1854-ft. above sea level.

Latitude	32°	55'	28''
Longitude	79°	41'	58''

Transmitter: 3.4-mi. NE of Ten Mile, E of Rte. 17-701, SE of intersection with Sewee Rd.

FM Affiliate: WSCI, 100-kw, 89.3 MHz (No. 207), 540-ft.

News Service: AP.

Ownership: South Carolina ETV Commission.

Began Operation: January 19, 1964.

Represented (legal): Dow, Lohnes & Albertson.

Personnel:

See WRLK-TV, Columbia.
WALT MORING, station supervisor.

WRLK-TV

Columbia

Ch. 35

Licensee: South Carolina ETV Commission, 2712 Millwood Ave., Drawer L, Columbia, SC 29250.

Studio: 2712 Millwood Ave., Columbia, SC 29250.

Telephone: 803-737-3200. **Telex:** 704286. **Fax:** 803-737-3417.

Technical Facilities: Channel No. 35 (596-602 MHz). Authorized power: 513-kw visual, 51.3-kw aural. Antenna: 1026-ft. above av. terrain, 999-ft. above ground, 1390-ft. above sea level.

Latitude	34°	07'	07''
Longitude	80°	56'	12''

Transmitter: Hard Scrabble Rd., 6-mi. NNE of Columbia.

Satellite Earth Stations: Transmit/receive Andrew, 10-meter C-band; Andrew, 4-meter C-band; Microdyne, 3.66-meter Ku-band; Scientific-Atlanta, 4.6-meter C-band; Collins, Scientific-Atlanta receivers.

FM Affiliate: WLTR, 100-kw, 91.3 MHz (No. 217), 850-ft.

News Service: AP.

Ownership: South Carolina ETV Commission, organized under state law to promote educational TV.

Began Operation: September 6, 1966.

Represented (legal): Dow, Lohnes & Albertson.

Personnel:

S. EDWARD CRAIG, manager, studio operations.
GERALD H. WARR, manager, transmitter operations.
NORMAN BRINSON, transmitter supervisor.

South Carolina Educational Television Commission Personnel:

HENRY J. CAUTHEN, president & general manager.
 ROBERT M. FRIERSON, senior vice president & assistant general manager.
 JESSE BOWER, vice president, programming.
 JUNE B. LICATA, vice president, regional stations & community relations.
 CHARLTON W. BOWERS, vice president, engineering.
 BOBBI J. KENNEDY, vice president, continuing education.
 GEORGE W. HOPKINS JR., vice president, special services.
 CHARLES CASE, vice president, administrative services.
 WILLIAM D. HAY, vice president, educational radio.
 THOMAS L. CLARK, vice president, production.
 MARK PIERCE, vice president, planning, research & development.
 PATRICIA DRESSLER, director of publications.
 PATRICK DILLEY, art director.
 JOHN M. LAWSON, director of public information.
 CHRIS MEYERS, volunteer coordinator.
 TOM FOWLER, public affairs director.
 JIM WELCH, program director.
 POLLY KOSKO, development director.
 BERYL DAKERS, cultural affairs director.

WHMC

Conway

Ch. 23

Licensee: South Carolina ETV Commission.

Studio: See WRLK-TV, Columbia.

Telephone: 803-737-3200. **Telex:** 704286. **Fax:** 803-737-3417.

Technical Facilities: Channel No. 23 (524-530 MHz). Authorized power: 1740-kw max. & 851-kw horizontal visual, 174-kw max. & 85.1-kw horizontal aural. Antenna: 820-ft. above av. terrain. 842-ft. above ground, 927-ft. above sea level.

Latitude	33°	57'	05''
Longitude	79°	06'	31''

Transmitter: 6.5-mi. NNW of Conway on County Rd. 569.

Ownership: South Carolina ETV Commission.

Began Operation: September 2, 1980.

Represented (legal): Dow, Lohnes & Albertson.

Personnel:
 See WRLK-TV, Columbia.
 ROBERT COOPER, station supervisor.

WJPM-TV

Florence

Ch. 33

Licensee: South Carolina ETV Commission.

Studio: See WRLK-TV, Columbia.

Telephone: 803-737-3200. **Telex:** 704286. **Fax:** 803-737-3417.

Technical Facilities: Channel No. 33 (584-590 MHz). Authorized power: 537-kw visual, 54.3-kw aural. Antenna: 789-ft. above av. terrain, 797-ft. above ground, 923-ft. above sea level.

Latitude	34°	16'	45.50''
Longitude	79°	44'	36.50''

Transmitter: 5.5-mi. NNE of Florence on County Rd. 173.

News Service: AP.

Ownership: South Carolina ETV Commission.

Began Operation: September 3, 1967

Represented (legal): Dow, Lohnes & Albertson.

Personnel:
 See WRLK-TV, Columbia.
 FRANK JENNE, station supervisor.

1991 Edition

WNTV

Greenville

Ch. 29

Licensee: South Carolina ETV Commission.

Studio: See WRLK-TV, Columbia.

Telephone: 803-737-3200. **Telex:** 704286. **Fax:** 803-737-3417.

Technical Facilities: Channel No. 29 (560-566 MHz). Authorized power: 5000-kw max. visual, 500-kw aural. Antenna: 1287-ft. above av. terrain, 262-ft. above ground, 2297-ft. above sea level.

Latitude	34°	56'	26''
Longitude	82°	24'	38''

Transmitter: Atop Paris Mountain, 6.2-mi. N of Greenville, SC.

FM Affiliate: WEPR, 85-kw, 90.1 MHz (No. 211), 1184-ft.

News Service: AP.

Ownership: South Carolina ETV Commission.

Began Operation: September 29, 1963.

Represented (legal): Dow, Lohnes & Albertson.

Personnel:
 See WRLK-TV, Columbia.
 DAVID HARRELL, station supervisor.

WNEH

Greenwood

Ch. 38

Licensee: South Carolina ETV Commission.

Studio: See WRLK-TV, Columbia.

Telephone: 803-737-3200. **Telex:** 704286. **Fax:** 803-737-3417.

Technical Facilities: Channel No. 38 (614-620 MHz). Authorized power: 1776-kw max. visual, 177.6-kw max. aural. Antenna: 768-ft. above av. terrain, 688-ft. above ground, 1360-ft. above sea level.

Latitude	34°	22'	21''
Longitude	82°	10'	03''

Transmitter: Rd. 264, 3-mi. E of Mare Shoals.

News Service: AP.

Ownership: South Carolina ETV Commission.

Began Operation: September 10, 1984.

Represented (legal): Dow, Lohnes & Albertson.

Personnel:
 See WRLK-TV, Columbia.
 KARL LEATHERMAN, station supervisor.

WNSC-TV

Rock Hill

Ch. 30

Licensee: South Carolina ETV Commission.

Studio: York Technical College, Hwy. 21 Bypass, Rock Hill, SC 29730.

Mailing Address: Box 11766, Rock Hill, SC 29731.

Telephone: 803-324-3184. **Fax:** 803-324-0580.

Technical Facilities: Channel No. 30 (566-572 MHz). Authorized power: 575-kw visual, 68-kw aural. Antenna: 691-ft. above av. terrain, 649-ft. above ground, 1289-ft. above sea level.

Latitude	34°	50'	24''
Longitude	81°	01'	07''

Transmitter: 0.25-mi. NW of intersection of County Rds. 246 & 247, near Edgemoor.

Public/ETV Stations—South Carolina

Satellite Earth Station: Collins, 10-meter; Rockwell receivers.

Ownership: South Carolina ETV Commission.

Began Operation: January 3, 1978.

Represented (legal): Dow, Lohnes & Albertson.

Personnel:

JOHN BULLINGTON, station manager, public information.

LARRY HALL, programming & production manager.

DAVID TAYLOR, engineering manager.

CHUCK SMITH, news director.

WRET-TV Spartanburg

Ch. 49

Licensee: South Carolina ETV Commission.

Studio: Media Bldg., University of South Carolina, Spartanburg, SC 29303.

Mailing Address: Box 4069, Spartanburg, SC 29305.

Telephones: 803-599-0201; 803-599-0202. **TWX:** 803-578-6806.

Fax: 803-578-6957.

Technical Facilities: Channel No. 49 (680-686 MHz). Authorized power: 1740-kw max. & 832-kw horizontal visual, 174-kw max. & 83.2-kw horizontal aural. Antenna: 970-ft. above av. terrain, 859-ft. above ground, 1659-ft. above sea level.

Latitude	34°	53'	09''
Longitude	81°	49'	15''

Transmitter: 1.5-mi. S of Whitestone Community.

Satellite Earth Station: Rockwell, 10-meter C-band; Scientific-Atlanta receivers.

Ownership: South Carolina ETV Commission.

Began Operation: September 8, 1980.

Represented (legal): Dow, Lohnes & Albertson.

Personnel:

WILLIAM S. HART, station manager.

JOHN J. EDWARDS, program & production manager.

DON FORTNER, engineering manager.

ROBERT COCKMAN, transmitter supervisor.

WRJA-TV Sumter

Ch. 27

Licensee: South Carolina ETV Commission.

Studio: 18 N. Harvin St., Sumter, SC 29151.

Mailing Address: Box 1836, Sumter, SC 29151-1836.

Telephone: 803-773-5546.

Technical Facilities: Channel No. 27 (548-554 MHz). Authorized power: 764-kw max. & 339-kw horizontal visual, 78.7-kw aural. Antenna: 1163-ft. above av. terrain, 1195-ft. above ground, 1335-ft. above sea level.

Latitude	33°	52'	52''
Longitude	80°	16'	14''

Transmitter: 2-mi. S of Hwy. 378, 4-mi. SE of Sumter.

Satellite Earth Station: Collins, 10-meter; Collins, Rockwell receivers.

FM Affiliate: WRJA-FM, 100-kw, 88.1 MHz (No. 201), 1000-ft.

Ownership: South Carolina ETV Commission.

Began Operation: September 7, 1975.

Personnel:

JAMES L. BARNARD, station manager.

RICHARD R. SEELY, chief engineer.

PATTI JUST LONG, news director.

EDWARD SEXAUER, programming manager.

A-1348

SOUTH DAKOTA

KDSD-TV Aberdeen

Ch. 16

Licensee: State Board of Directors for ETV, 414 E. Clark St., Vermillion, SD 57069-2390.

Studios: See KUSD-TV, Vermillion & KESD-TV, Brookings.

Telephone: 605-325-3331.

Technical Facilities: Channel No. 16 (482-488 MHz). Authorized power: 674-kw max. & 537-kw horizontal visual, 103-kw max. & 81.3-kw horizontal aural. Antenna: 1170-ft. above av. terrain, 1066-ft. above ground, 2924-ft. above sea level.

Latitude	45°	29'	55''
Longitude	97°	40'	35''

Holds CP for change to 1349-kw max. visual, 1170-ft. above av. terrain, 1034-ft. above ground, 2892-ft. above sea level. BPET-8703041B.

Transmitter: 8-mi. E of Pierpont.

FM Affiliate: KDSD-FM, 70-kw, 90.9 MHz (No. 215).

Ownership: State of South Dakota.

Began Operation: January 1, 1972.

Represented (legal): Cohn & Marks.

Personnel: See KUSD-TV, Vermillion.

KESD-TV Brookings

Ch. 8

Licensee: State Board of Directors for ETV.

Studio: South Dakota State University, Brookings, SD 57007.

Mailing Address: Box 2218 B, Pugsley Center, Brookings, SD 57007-0894.

Telephone: 605-688-4191.

Technical Facilities: Channel No. 8 (180-186 MHz). Authorized power: 245-kw visual, 45.7-kw aural. Antenna: 750-ft. above av. terrain, 800-ft. above ground, 2549-ft. above sea level.

Latitude	44°	20'	10''
Longitude	97°	13'	41''

Transmitter: 3-mi. S of Hetland.

Satellite Earth Station: Collins, 10-meter; Collins receivers.

FM Affiliate: KESD, 38-kw, 88.3 MHz (No. 202), 610-ft.

News Service: AP.

Ownership: State of South Dakota.

Began Operation: February 4, 1968.

Represented (legal): Cohn & Marks.

Personnel: See KUSD-TV, Vermillion.

KPSD-TV Eagle Butte

Ch. 13

Licensee: State Board of Directors for ETV

Studios: See KUSD-TV, Vermillion & KESD-TV, Brookings.

Telephone: 605-739-3141.

South Dakota—Public/ETV Stations

Technical Facilities: Channel No. 13 (210-216 MHz). Authorized power: 316-kw visual, 31.6-kw aural. Antenna: 1700-ft. above av. terrain, 1696-ft. above ground, 4313-ft. above sea level.

Latitude	45°	03'	14''
Longitude	102°	15'	47''

Transmitter: 12-mi. NW of Faith.

FM Affiliate: KPSD-FM, 100-kw, 97.1 MHz (No. 246).

Ownership: State of South Dakota.

Began Operation: September 16, 1974.

Personnel: See KUSD-TV, Vermillion.

KQSD-TV

Lowry

Ch. 11

Licensee: State Board of Directors for ETV

Studios: See KUSD-TV, Vermillion & KESD-TV, Brookings.

Telephone: 605-649-7695.

Technical Facilities: Channel No. 11 (198-204 MHz). Authorized power: 234-kw visual, 28.2-kw aural. Antenna: 1040-ft. above av. terrain, 826-ft. above ground, 3066-ft. above sea level.

Latitude	45°	16'	34''
Longitude	99°	59'	03''

Transmitter: 3-mi. S of Lowry.

FM Affiliate: KQSD-FM, 100-kw, 91.9 MHz (No. 220).

Ownership: State of South Dakota.

Began Operation: March 9, 1976.

Personnel: See KUSD-TV, Vermillion.

KZSD-TV

Martin

Ch. 8

Licensee: State Board of Directors for ETV

Studios: See KUSD-TV, Vermillion & KESD-TV, Brookings.

Telephone: 605-462-6257.

Technical Facilities: Channel No. 8 (180-186 MHz). Authorized power: 269-kw visual, 30.2-kw aural. Antenna: 870-ft. above av. terrain, 653-ft. above ground, 3750-ft. above sea level.

Latitude	43°	25'	55''
Longitude	101°	32'	50''

Holds CP for change to 869-ft. above av. terrain, 620-ft. above ground, 3717-ft. above sea level, lat. 43° 26' 06''; long. 101° 33' 14''. BPET-900503KE.

Transmitter: 3-mi. SW of Longvalley.

Ownership: State of South Dakota.

Began Operation: February 9, 1978.

Personnel: See KUSD-TV, Vermillion.

KTSD-TV

Pierre

Ch. 10

Licensee: State Board of Directors of ETV.

Studios: See KUSD-TV, Vermillion & KESD-TV, Brookings.

Telephone: 605-473-5643.

1991 Edition

Technical Facilities: Channel No. 10 (192-198 MHz). Authorized power: 316-kw max. & 269-kw horizontal visual, 37.1-kw max. & 31.6-kw horizontal aural. Antenna: 1600-ft. above av. terrain, 1326-ft. above ground, 3404-ft. above sea level.

Latitude	43°	57'	55''
Longitude	99°	35'	56''

Transmitter: 6-mi. N of Reliance, SD.

FM Affiliate: KTSD-FM, 100-kw, 91.1 MHz (No. 216).

Ownership: State of South Dakota.

Began Operation: August 1, 1970.

Personnel: See KUSD-TV, Vermillion.

KBHE-TV

Rapid City

Ch. 9

Licensee: State Board of Directors for ETV, 414 E. Clark St., Vermillion, SD 57069-2390.

Studios: See KUSD-TV, Vermillion & KESD-TV, Brookings.

Telephone: 605-394-2551.

Technical Facilities: Channel No. 9 (186-192 MHz). Authorized power: 39.8-kw visual, 7.20-kw aural. Antenna: 650-ft. above av. terrain, 467-ft. above ground, 4305-ft. above sea level.

Latitude	44°	03'	09''
Longitude	103°	14'	38''

Transmitter: Hwy. 16 & Skyline Dr.

FM Affiliate: KHBE-FM, 9.8-kw, 89.3 MHz (No. 207).

Ownership: State of South Dakota.

Began Operation: September 13, 1967.

Personnel: See KUSD-TV, Vermillion.

KUSD-TV

Vermillion

Ch. 2

Licensee: State Board of Directors for ETV, 414 E. Clark, Vermillion, SD 57069-2390.

Studio: U. of South Dakota Campus, Vermillion, SD 57069.

Telephone: 605-677-5861.

Technical Facilities: Channel No. 2 (54-60 MHz). Authorized power: 100-kw visual, 20-kw aural. Antenna: 760-ft. above av. terrain, 657-ft. above ground, 2167-ft. above sea level.

Latitude	43°	03'	00''
Longitude	97°	47'	12''

Transmitter: 2-mi. S of Beresford, SD.

Satellite Earth Station: Collins, 10-meter C-band; Collins, Scientific-Atlanta receivers.

AM Affiliate: KUSD, 1-kw, 690 kHz.

FM Affiliate: KUSD-FM, 50-kw, 89.7 MHz (No. 209).

Ownership: State of South Dakota.

Began Operation: July 5, 1961.

Represented (legal): Cohn & Marks.

Personnel:

DAVID LEONARD, executive director.
LARRY MILLER, deputy executive director.
JAMES PRUSHA, director of engineering.
AL KIRTS, director of television broadcasting.
RICHARD MULLER, executive producer.

Public/ETV Stations—Tennessee

TENNESSEE

WTCT Chattanooga

Ch. 45

Licensee: Greater Chattanooga Public Television Corp., 4411 Amnicola Hwy., Chattanooga, TN 37406.

Studio: 4411 Amnicola Highway, Chattanooga, TN 37406.

Telephone: 615-629-0045.

Technical Facilities: Channel No. 45 (656-662 MHz). Authorized power: 1480-kw max. visual. Antenna: 906-ft. above av. terrain, 271-ft. above ground, 2283-ft. above sea level.

Latitude	35°	12'	26''
Longitude	85°	16'	52''

Transmitter: Sawyer Cemetery Rd., Hamilton.

Satellite Earth Station: Andrew, 10-meter C-band; Collins, Scientific-Atlanta receivers.

Ownership: The Greater Chattanooga Public TV Corp. Non-profit corp. Virginia Andrews, chmn.; Rick Veach, vice chmn.; Rickie Pierce, secy.; Ralph Kendall, treas.

Began Operation: March 3, 1970.

Represented (legal): Dow, Lohnes & Albertson.

Represented (engineering): John F. X. Browne & Associates.

Personnel:

HOWARD McNEESE, general manager.
KELLY WILDE, program director.
KAY WEBB, promotion director.
MARTHA UMIKER, business manager.
YVONNE DERRICKSON, marketing director.
BRYAN D. FUQUA, chief engineer.

WCTE Cookeville

Ch. 22

Licensee: Upper Cumberland Broadcast Council, Box 2040, Cookeville, TN 38502-2040.

Studio: Box 2040, Cookeville, TN 38502-2040.

Technical Facilities: Channel No. 22 (518-524 MHz). Authorized power: 1314-kw max. visual. Antenna: 1395-ft. above av. terrain, 776-ft. above ground, 2773-ft. above sea level.

Latitude	36°	10'	26''
Longitude	85°	20'	37''

Transmitter: 8.5-mi. E of Cookeville.

Satellite Earth Station: Collins, 10-meter; Collins receivers.

Ownership: John Gentry, chmn.; J. C. Driver, vice chmn.; Opliss Walker, secy.; Bill Ray Jr., treas.

Began Operation: August 21, 1978. Transfer to local corp. from Tennessee State Board of Education approved by FCC 1985.

Personnel:

RICHARD CASTLE, general manager.
SUE GIBBONS, traffic manager.
ART VOGT, chief engineer.

WKOP-TV Knoxville

Ch. 15

Grantee: East Tennessee Public Communications Corp., 209 Communications Bldg., U. of Tennessee, Knoxville, TN 37996-0321.

Studio: 209 Communications Bldg., U. of Tennessee, Knoxville, TN 37996-0321.

Telephone: 615-974-5281. Fax: 615-974-4472.

A-1350

Technical Facilities: Channel No. 15 (476-482 MHz). Authorized power: 2244-kw max. visual. Antenna: 1683-ft. above av. terrain, 1360-ft. above ground, 2705-ft. above sea level.

Latitude	36°	00'	19''
Longitude	83°	56'	23''

Transmitter: Sharp's Ridge Memorial Park Rd.

Ownership: Neal Branch, chmn.; Frank W. Defriece, vice chmn.; Honey Alexander, 2nd vice chmn.; E. Almer Curtis Jr., pres.; Raymond A. Shirley, secy.; Richard Meschendorf, treas.

Began Operation: August 15, 1990.

Represented (legal): Robert S. Stone.

Represented (engineering): Gene M. Knight.

Personnel:

E. ALMER CURTIS, JR., general manager.
MIKE KNIGHT, chief engineer.

WLJT-TV Lexington-Martin

Ch. 11

Licensee: West Tennessee Public TV Council Inc., Clement Hall, Martin, TN 38238.

Studio: U. of Tennessee at Martin, Martin, TN 38238.

Mailing Address: Box 966, Martin, TN 38237.

Telephone: 901-587-7561.

Technical Facilities: Channel No. 11 (198-204 MHz). Authorized power: 316-kw visual, 63.1-kw aural. Antenna: 640-ft. above av. terrain, 499-ft. above ground, 1167-ft. above sea level.

Latitude	35°	42'	12''
Longitude	88°	36'	10''

Transmitter: 13.5-mi. W of Lexington.

Satellite Earth Stations: Odom, 4-meter Ku & C-band; Scientific-Atlanta, 7-meter C-band; Scientific-Atlanta receivers.

Ownership: West Tennessee Public TV Council Inc. Non-profit corp. Audrey Roberts, pres.; Alice Houff, secy.; Lee Fry, treas.

Began Operation: February 13, 1968.

Personnel:

MIKE BRANSETTER, general manager.
WES BELL, chief engineer.
KATRINA COBB, director of programming and information.
LESLIE MOORE, development director.
JEFF COX, production engineer.
GRACE DOUGLAS, membership director.
JANET BELEW, business manager.
SHERI COLEMAN, producer/director.
FELICIA LIGHTNER, producer/director.
PAMELA COPELAND, instructional television coordinator.

WKNO-TV Memphis

Ch. 10

Licensee: Memphis Community Television Foundation, Box 241880, Memphis, TN 38124-1880.

Studio: 900 Getwell St., Memphis, TN 38111.

Telephone: 901-458-2521. Fax: 901-458-2221.

Technical Facilities: Channel No. 10 (192-198 MHz). Authorized power: 316-kw visual, 56.2-kw aural. Antenna: 1080-ft. above av. terrain, 1114-ft. above ground, 1449-ft. above sea level.

Latitude	35°	09'	17''
Longitude	89°	49'	20''

Transmitter: 7192 Raleigh-LaGrange Rd.

Satellite Earth Station: Collins, 10-meter C-band; Collins, Scientific-Atlanta receivers.

FM Affiliates: WKNO-FM, 40-kw, 91.1 MHz (No. 216), 580-ft.; WJTR-FM, 80.1 MHz (No. 211), 410-ft.; WNJCFM, 88.9 MHz (No. 210), 520 ft.

Ownership: Mid-South Public Communications Foundation. Robert J. Schroeder, chmn.; W. Wayne Godwin, treas.

Began Operation: June 25, 1956.

Represented (legal): Schwartz, Woods & Miller.

Represented (engineering): Kessler & Gehman Associates Inc.

Personnel:

MICHAEL LABONIA, president & chief executive officer.
 FRED WILLIS, program director.
 DEBI ROBERTSON, promotion director.
 SHEILA HJORT, business manager.
 CHARLES McLARTY, marketing director.
 MILT DAVIS JR., director of broadcasting.
 DANIEL CAMPBELL, radio station manager.
 PAT LANE, chief engineer.

WDCN
Nashville

Ch. 8

Licensee: Metropolitan Board of Public Education, Box 120609, Nashville, TN 37212.

Studio: 161 Rains Ave., Nashville, TN 37203.

Telephone: 615-259-9325.

Technical Facilities: Channel No. 8 (180-186 MHz). Authorized power: 295-kw visual, 29.5-kw aural. Antenna: 1280-ft. above av. terrain, 942-ft. above ground, 2049-ft. above sea level.

Latitude	36°	02'	49''
Longitude	86°	49'	49''

Transmitter: 1406 Old Hickory Blvd., Nashville.

Multichannel TV Sound: Stereo only.

Satellite Earth Stations: Andrew, 10-meter C-band; Collins, 10-meter; Collins receivers.

Ownership: Metropolitan Board of Public Education.

Began Operation: September 10, 1962.

Represented (legal): Schwartz, Woods & Miller.

Personnel:

ROBERT L. SHEPHERD, general manager.
 GAYLORD L. AYERS, program manager.
 JOYCE SCHREIBER, promotion director.
 CHARLES W. BRUMBELDW, business manager.
 RONALD M. SEALY, chief engineer.

WSJK-TV
Sneedville

Ch. 2

Licensee: East Tennessee Public Communications Corp., 209 Communications Bldg., U. of Tennessee, Knoxville, TN 37996-0321.

Studio: 209 Communications Bldg., U. of Tennessee, Knoxville, TN 37996-0321.

Telephone: 615-974-5281. Fax: 615-974-4472.

Technical Facilities: Channel No. 2 (54-60 MHz). Authorized power: 100-kw visual, 20-kw aural. Antenna: 1760-ft. above av. terrain, 499-ft. above ground, 3178-ft. above sea level.

Latitude	36°	22'	52''
Longitude	83°	10'	48''

Transmitter: Approx. 10-mi. S of Sneedville.

Satellite Earth Station: Collins, 10-meter; Collins, SBS receivers.

Ownership: East Tennessee Public Communications Corp.; Non-profit corp. Neal Branch, chmn.; Frank W. Defriece, vice chmn.; Honey Alexander, 2nd vice chmn.; E. Almer Curtis Jr., pres.; Raymond A. Shirley, secy.; Richard Meschendorf, treas.

Began Operation: March 15, 1967. Transfer to present owner approved by FCC August 17, 1983.

Represented (legal): Robert Stone.

Personnel:

AL CURTIS, president & general manager.
 JIM TINDELL, station manager.

1991 Edition

MIKE KNIGHT, chief engineer.
 HOP EDWARDS, program manager.
 GARY RAMSEY, director of corporate development.
 ELAINE TOMBER, production manager.

TEXAS

KACV-TV
Amarillo

Ch. 2

Licensee: Amarillo Jr. College District, Box 447, Amarillo, TX 79178.

Studio: 2408 S. Jackson, Amarillo, TX 79109.

Telephones: 806-371-5222; 806-371-5230. Fax: 806-371-5370.

Technical Facilities: Channel No. 2 (54-60 MHz). Authorized power: 100-kw visual, 10-kw aural. Antenna: 1315-ft. above av. terrain, 1270-ft. above ground, 4702-ft. above sea level.

Latitude	35°	20'	33.00''
Longitude	101°	49'	20.50''

Transmitter: 2.2-mi. NNE of U.S. 87 & Givens Ave.

Multichannel TV Sound: Stereo only.

Satellite Earth Station: Andrew, 7.3-meter C-band; Standard Communications receivers

FM Affiliate: KACV-FM, 29.5-kw, 89.9 MHz, 581-ft.

News Service: ABC, AP.

Ownership: Public educational institution, State of Texas. George T. Miller, pres.; W. L. Prather, business v.p.; Joyce Herring, chmn., radio-TV production

Began Operation: August 29, 1988.

Represented (legal): Roy F. Perkins.

Represented (engineering): William B. Carr & Associates Inc.

Personnel:

JOYCE HERRING, general manager.
 JEANETTE MOELLER, director of broadcasting.
 DONALD FORD, chief engineer.
 WENDELL JONES, program director.
 PHIL ROTH, news director.
 BUDDY SHORES, promotion director.
 JACKIE WILSON, marketing director.
 JERRY KATZKY, business manager.

KLRU
Austin

Ch. 18

Licensee: Capital of Texas Public Telecommunication Council, Box 7158, Austin, TX 78713.

Studio: Communication Center, U of Texas, Austin, TX 78713.

Telephone: 512-471-4811. Fax: 512-322-3953.

Technical Facilities: Channel No. 18 (494-500 MHz). Authorized power: 1815.5-kw visual, 375.8-kw aural. Antenna: 1100-ft. above av. terrain, 1184-ft. above ground, 2049-ft. above sea level.

Latitude	30°	19'	20''
Longitude	97°	48'	10''

Transmitter: Trail of the Madrones, 5-mi. W of Austin.

Satellite Earth Station: Andrew, 10-meter C-band, Collins receivers.

Ownership: Southwest Texas Public Broadcasting Council. Bill Arhos, pres.; Kathleen White, v.p., finance & administration; Mary M. Albright, v.p., development.

Began Operation: May 3, 1979.

Represented (legal): Cohn & Marks.

Public/ETV Stations—Texas

Personnel:

BILL ARHOS, president & station manager.
 KATHY WHITE, vice president, business & finance.
 MARY MARGARET ALBRIGHT, vice president, development.
 JACK WELLS, vice president, engineering.
 LINDA SCHMID, vice president, instructional television.
 MARIA RODRIGUEZ, broadcast manager.
 REBEKAH MORRIS, promotion director.
 DAVID OTEY, chief engineer.

KITU

Beaumont

Ch. 34

Licensee: Community Educational Television, Box 938, Mauriceville, TX 77626.

Studio: Rte. 3, Orange, TX 77630.

Telephone: 409-745-3434.

Technical Facilities: Channel No. 34 (590-596 MHz). Authorized power: 1175-kw visual, 117-kw aural. Antenna: 1025-ft. above av. terrain, 1027-ft. above ground, 1047-ft. above sea level.

Latitude	30°	10'	41''
Longitude	93°	54'	26''

Transmitter: 1.15-mi. SW of Hwys. 1130 & 1136, near Vidor.

Satellite Earth Station: C-band; Scientific-Atlanta receivers.

Ownership: Paul F. Crouch, pres.-dir.; Norman Juggert, secy.-dir. For Crouch & Juggert other interests see Trinity Bcstg. Network Inc. in Television Station Ownership.

Began Operation: June 20, 1986.

Represented (legal): May & Dunne, Chartered.

Personnel:

RICHARD S. TALLENT, general manager & chief engineer.

KNCT

Belton

Ch. 46

Licensee: Central Texas College, Hwy. 190 West, Killeen, TX 76542.

Studio: Central Texas College, Hwy. 190W, Killeen, TX 76542.

Mailing Address: Box 1800, Killeen, TX 76540-9990.

Telephones: 817-526-1176; 800-792-3348. **Fax:** 817-526-4000.

Technical Facilities: Channel No. 46 (662-668 MHz). Authorized power: 1480-kw max. visual, 148-kw max. aural. Antenna: 970-ft. above av. terrain, 993-ft. above ground, 1009-ft. above sea level.

Latitude	30°	59'	12''
Longitude	97°	37'	47''

Transmitter: Ranch of A. E. Fant, S shore of Stillhouse Hollow Reservoir.

Satellite Earth Station: Collins, 10-meter C-band; Collins receivers.

FM Affiliate: KNCT-FM, Killeen, TX.

Ownership: State Institution. James R. Anderson; chancellor; Riley J. Simpson, pres.; William L. Shine, v.p.; Mary H. Kliever, secy.; Marvin A. Mickan, treas.; Mari M. Meyer, trustee; W. A. Roach, trustee.

Began Operation: November 23, 1970.

Represented (legal): Arter & Hadden.

Personnel:

EDWARD B. JASUTA JR., general manager.
 NOEL T. SMITH, station manager.
 BRENT MOORE, operations manager.
 JOHN WHEELER, program director.
 ANGELA WHITE, promotion director.
 SHERRY POLLETTE, business manager.
 HARRY TYLER, marketing director.

A-1352

KAMU-TV

College Station

Ch. 15

Licensee: Texas A & M University, College Station, TX 77843.

Studio: Joe H. Moore Communication Center, Houston & Russell Sts., Texas A & M University, College Station, TX 77843.

Telephone: 713-845-5611. **TWX:** 910-880-4425.

Technical Facilities: Channel No. 15 (476-482 MHz). Authorized power: 23.3-kw max. & 22.9-kw horizontal visual, 2.32-kw max. & 2.29-kw horizontal aural. Antenna: 390-ft. above av. terrain, 377-ft. above ground, 690-ft. above sea level.

Latitude	30°	37'	48''
Longitude	96°	20'	33''

Transmitter: Hensel Park, College Station.

Satellite Earth Station: Collins, 10-meter; Collins, Drake, M/A-Com, Rockwell receivers.

Ownership: Texas A & M University.

Began Operation: February 15, 1970.

Personnel:

DR. ROD ZENT, general manager.
 RODGER LEWIS, program director.
 WAYNE PECENA, chief engineer.

KEDT-TV

Corpus Christi

Ch. 16

Licensee: South Texas Public Broadcasting System, Box 81690, Corpus Christi, TX 78468-1690.

Studio: 4455 S. Padre Island Dr., No. 38, Corpus Christi, TX 78411.

Telephone: 512-855-2213. **Fax:** 512-855-2213.

Technical Facilities: Channel No. 16 (482-488 MHz). Authorized power: 1480-kw max. & 468-kw horizontal visual, 148-kw max. & 46.8-kw horizontal aural. Antenna: 970-ft. above av. terrain, 996-ft. above ground, 1045-ft. above sea level.

Latitude	27°	39'	12''
Longitude	97°	33'	55''

Transmitter: NW corner of Chapman Ranch, 4.8-mi. SE of Petronila.

Satellite Earth Stations: Andrew, 10-meter C-band; Microdyne, 3.66-meter C-band; Collins receivers.

FM Affiliate: KKED-FM.

Ownership: South Texas Public Broadcasting System. Daniel B. Porter, chmn.; Richard S. Durham, pres.; Susie Rucker, secy.

Began Operation: October 15, 1972.

Represented (legal): Cohn & Marks.

Personnel:

RICHARD S. DURHAM, president & general manager.
 MIKE NEIBAUER, chief engineer.
 JEFF FELTS, news director.
 MYRA LOMBARDO, auction/volunteer & marketing manager.
 DON DUNLAP, operation manager.

KERA-TV

Dallas

Ch. 13

Licensee: North Texas Public Bcstg. Inc., 3000 Harry Hines Blvd., Dallas, TX 75201.

Studio: 3000 Harry Hines Blvd., Dallas, TX 75201.

Telephone: 214-871-1390; 214-988-7447. **Fax:** 214-754-0635.

Technical Facilities: Channel No. 13 (210-216 MHz). Authorized power: 316-kw visual, 31.60-kw aural. Antenna: 1540-ft. above av. terrain, 1347-ft. above ground, 2147-ft. above sea level.

Latitude	32°	34'	43''
Longitude	96°	57'	12''

TV & Cable Factbook No. 59

Transmitter: Hwy. 67 S, Cedar Hill, TX.

Multichannel TV Sound: Stereo and separate audio program.

Satellite Earth Stations: Standard Communications, 10-meter C-band; Scientific-Atlanta, 3.2-meter C-band.

FM Affiliate: KERA-FM, 95-kw, 90.1 MHz (No. 211), 1260-ft.

News Service: AP.

Ownership: North Texas Public Bcstg. Inc. Dr. Richard J. Meyer, pres.; Edward M. Fishman, secy.

Began Operation: September 11, 1960. Present licensee formed after settlement agreement between North Texas Public Bcstg. Inc. & Channel Two Foundation Inc. approved by FCC Dec. 5, 1985.

Represented (legal): Schwartz, Woods & Miller.

Personnel:

DR. RICHARD J. MEYER, president & chief executive officer.
 MIKE SEYMOUR, vice president & station manager.
 CLYDE MILLER, vice president & chief engineer.
 ROBERTA WEDLAN, vice president, corporate communications & promotion.
 DONALD BOSWELL, vice president, marketing & corporate development.
 PATRICIA CALLAHAN, vice president, development.
 SUSAN HARMON, vice president & FM station manager.
 BOB RAY SANDERS, news director.
 BILL YOUNG, production manager.
 RICK TRACY, controller & chief financial officer.
 WAID BLAIR, production manager.
 JONNIE ENGLAND, publicity director.

**KDTN
Denton**

Ch. 2

Licensee: North Texas Public Bcstg. Inc., 3000 Harry Hines Blvd., Dallas, TX 75201.

Studio: 3000 Harry Hines Blvd., Dallas, TX 75201.

Telephone: 214-871-1390. Fax: 214-754-0635.

Technical Facilities: Channel No. 2 (54-60 MHz). Authorized power: 100-kw visual, 10-kw aural. Antenna: 1509-ft. above av. terrain, 1316-ft. above ground, 2136-ft. above sea level.

Latitude	32°	35'	22''
Longitude	96°	58'	10''

Holds CP for change to 1352-ft. above av. terrain, 1158-ft. above ground, 1978-ft. above sea level. BMPET-890627KE.

Transmitter: 1366 W. Beltline Rd., Cedar Hill.

Satellite Earth Stations: Scientific-Atlanta, 10-meter C-band; Scientific-Atlanta, 5-meter C-band; Rockwell, Scientific-Atlanta receivers.

Ownership: Non-profit corp. Dr. Richard J. Meyer, pres.; Edward M. Fishman, secy.

Began Operation: September 1, 1988.

Represented (legal): Schwartz, Woods & Miller.

Represented (engineering): Lawrence Behr & Associates Inc.

Personnel: See KERA-TV, Dallas.

**KCOS
El Paso**

Ch. 13

Licensee: El Paso Public Television Foundation, Box 650, El Paso, TX 79968.

Studio: Room 206, Education Bldg., University of Texas, El Paso, TX 79902.

Mailing Address: Box 650, El Paso, TX 79968.

Telephone: 915-747-6500. Fax: 915-747-6605.

Technical Facilities: Channel No. 13 (210-216 MHz). Authorized power: 229-kw max. & 195-kw horizontal visual, 22.9-kw max. & 19.5-kw horizontal aural. Antenna: 820-ft. above av. terrain, 296-ft. above ground, 4916-ft. above sea level.

Latitude	31°	47'	17''
Longitude	106°	28'	46''

Transmitter: South slope of Franklin Mountain

1991 Edition

Satellite Earth Station: Collins, 10-meter; Rockwell receivers.

Ownership: El Paso Public Television Foundation. Larry Trejo, chmn.

Began Operation: August 18, 1978.

Represented (legal): Cohn & Marks.

Personnel:

JOHN KASDAN, general manager.
 FRANK KELLER, station manager.
 OSCAR MEDINA, director of engineering.
 LILLIAN LAZOVICK, director of business affairs.

**KSCCE
El Paso**

Ch. 38

Grantee: St. Clement's Episcopal Parish School Inc., 614 E. Yandell St., El Paso, TX 79902.

Studio: 614 E. Yandell St., El Paso, TX 79902.

Telephone: 915-542-0038.

Technical Facilities: Channel No. 38 (614-620 MHz). Authorized power: 50.1-kw max. visual, 5.01-kw max. aural. Antenna: 1828-ft. above av. terrain, 173-ft. above ground, 5907-ft. above sea level.

Latitude	31°	48'	55''
Longitude	106°	29'	17''

Transmitter: KCIK(TV) transmitter site, El Paso.

Satellite Earth Station: In operation, C-band.

Ownership: St. Clement's Episcopal Parish School Inc. Barbara Poth, pres.; Frank Feville IV, v.p.; Mary Ann Gum, secy.; Woody Hunt, treas.

Began Operation: April 15, 1989.

Represented (legal): Stuart B. Mitchell & Associates.

Represented (engineering): Satellite Technology for Christ.

Personnel:

GRACE RENDALL, general manager & program director.
 STEVE FRAHM, chief engineer.

**KLTJ
Galveston**

Ch. 22

Licensee: Faith That Pleases God Church, 3737 Red Bluff Rd., Pasadena, TX 77503.

Studio: 3737 Red Bluff Rd., Pasadena, TX 77503.

Telephone: 713-473-5585.

Technical Facilities: Channel No. 22 (518-524 MHz). Authorized power: 5000-kw max. visual. Antenna: 1873-ft. above av. terrain, 1867-ft. above ground, 1886-ft. above sea level.

Latitude	29°	17'	16''
Longitude	95°	13'	53''

Transmitter: 11600 County Rd. 200, Liverpool, Brazoria County.

Ownership: John & Minervas Jacobson, Aracelis & Carlos Ortiz, dirs.

Began Operation: July 24, 1989.

Personnel:

ELDRED THOMAS, general manager.
 RUBEN MENDEZ, station manager and program director.
 RON BROWN, chief engineer.

**KLUJ
Harlingen**

Ch. 44

Licensee: Community Educational Television Inc., 855 N. Barham Rd., San Marcos, CA 92069.

Studio: 501 New Hampshire Rd., Harlingen, TX 78550.

Public/ETV Stations—Texas

Telephone: 512-485-4225.

Technical Facilities: Channel No. 44 (650-656 MHz). Authorized power: 1738-kw max. visual, 174-kw max. aural. Antenna: 971-ft. above av. terrain, 972-ft. above ground, 1017-ft. above sea level.

Latitude	26°	13'	00''
Longitude	97°	46'	48''

Transmitter: 1.5-mi. WSW of intersection of Wilson Tract & Primera Rd., near Primera.

Ownership: Paul F. Crouch, pres.-dir.; Norman Juggert, secy.-dir. Crouch & Juggert have interest in Trinity Bcstg. Network Inc., see Television Station Ownership.

Began Operation: June 25, 1984.

Represented (engineering): Smith & Powstenko.

Personnel:

ARNIE CAVAZOS, station manager.
GLEN MEAD, chief engineer.

KMBH Harlingen

Ch. 60

Licensee: RGV Educational Bcstg. Inc., Box 2147, Harlingen, TX 78551.

Studio: 1701 Tennessee Ave., Harlingen, TX 78550.

Telephone: 512-421-4111. **Fax:** 512-421-4150.

Technical Facilities: Channel No. 60 (746-752 MHz). Authorized power: 2257.93-kw max. visual, 225.79-kw max. aural. Antenna: 1221-ft. above av. terrain, 1244-ft. above ground, 1774-ft. above sea level.

Latitude	26°	07'	14''
Longitude	97°	49'	18''

Transmitter: Hwy. 506, 2-mi. S of La Feria.

Satellite Earth Stations: Comtech, 5-meter C-band; SatCom, 5-meter C-band; Microdyne, Scientific-Atlanta receivers.

Ownership: RGV Educational Bcstg. Inc.; Ruben R. Cardenas, chmn.; Randall Feldman, pres.; Dora Lee Rodriguez, secy.; Angela Villareal, treas.

Began Operation: 1983; left air August 1983; returned to air October 1985.

Represented (legal): Ross & Hardies.

Represented (engineering): Fred Zellner Inc.

Personnel:

RANDALL FELDMAN, president & general manager.
EDDIE J. SIMONE, chief engineer & director of operations.
CRISTY BUFF-ANCISO, program coordinator.
ROSALINDA PRADO, business manager.
FRANCES MORRIS, membership manager.
IRIS HERNANDEZ, public information manager.
LISA VILLAREAL, auction manager.

KETH Houston

Ch. 14

Licensee: Community Educational Television Inc., 10902 S. Wilcrest, Houston, TX 77099.

Studio: 10902 S. Wilcrest, Houston, TX 77099.

Mailing Address: Box 721582, Houston, TX 77272.

Telephone: 713-561-5828. **Fax:** 713-561-9793.

Technical Facilities: Channel No. 14 (470-476 MHz). Authorized power: 4457-kw max. visual, 445.7-kw max. aural. Antenna: 1437-ft. above av. terrain, 1414-ft. above ground, 1489-ft. above sea level.

Latitude	29°	33'	25''
Longitude	95°	30'	04''

Transmitter: 3101 Senior Road.

Satellite Earth Station: Vertex, 6-meter C-band; Wegener receivers.

A-1354

Ownership: Community Educational Television Inc. Paul F. Crouch, pres.-dir.; Norman Juggert, secy.-dir. For Crouch's & Juggert's other interests, see Trinity Bcstg. Network Inc. in Television Station Ownership.

Began Operation: July 16, 1987.

Represented (legal): May & Dunne, Chartered.

Personnel:

DR. BARBARA GUTHRIE, general manager.
WILLIAM KRAEMER, chief engineer.

KUHT Houston

Ch. 8

Licensee: University of Houston, 4513 Cullen Blvd., Houston, TX 77004.

Studio: 4513 Cullen Blvd., Houston, TX 77004.

Telephone: 713-749-2304.

Technical Facilities: Channel No. 8 (180-186 MHz). Authorized power: 316-kw visual, 69.52-kw aural. Antenna: 1851-ft. above av. terrain, 1970-ft. above ground, 1916-ft. above sea level.

Latitude	29°	34'	28''
Longitude	95°	29'	37''

Transmitter: 4-mi. SE of Missouri City.

Satellite Earth Station: Andrew, 10-meter; Harris, Scientific-Atlanta receivers.

FM Affiliate: KUHF, 100-kw, 88.7 MHz (No. 204), 1750-ft.

News Services: APRN, NPR.

Ownership: University of Houston. Kenneth L. Lay, chmn., Board of Regents.

Began Operation: May 12, 1953.

Represented (legal): Dow, Lohnes & Albertson.

Personnel:

JAMES L. BAUER, general manager.
JEFF CLARKE, executive director, programming.
YVONNE MENUET, executive director, marketing.
MARY PRUESS, program manager.
AL LEVERICK, chief engineer.
JILL PICKETT, promotion director.
JAMES GRAHAM, director, finance.
ANNE CRIDER, director, development.

KTXT-TV Lubbock

Ch. 5

Licensee: Texas Tech University, Tech Station Box 4359, 17th & Indiana, Lubbock, TX 79409-2161.

Studio: Texas Tech Campus, Lubbock, TX 79409.

Telephone: 806-742-2209.

Technical Facilities: Channel No. 5 (76-82 MHz). Authorized power: 100-kw visual, 25-kw aural. Antenna: 801-ft. above av. terrain, 817-ft. above ground, 4042-ft. above sea level.

Latitude	33°	34'	55''
Longitude	101°	53'	25''

Transmitter: Texas Tech Campus.

Satellite Earth Station: Collins, 10-meter; Apollo, Collins, DX Engineering, Westinghouse receivers.

FM Affiliate: KTXT-FM, 5-kw, 88.1 MHz (No. 201).

Ownership: Texas Tech. University. State institution.

Began Operation: October 16, 1962.

Personnel:

JOHN W. HENSON, station manager.
ROBERT FUSCO, chief engineer.
JOHN MURDEN, program director.
PAT CATES, business manager.
HELEN OTKEN, marketing director.

KOCV-TV**Odessa**

Ch. 36

Licensee: Odessa Junior College District, 201 W. University Blvd., Odessa, TX 79764.

Studio: 201 W. University Blvd., Odessa, TX 79764.

Telephone: 915-335-6336. Fax: 915-337-0529.

Technical Facilities: Channel No. 36 (602-608 MHz). Authorized power: 515-kw max. visual, 51.5-kw max. aural. Antenna: 307-ft. above av. terrain, 317-ft. above ground, 3207-ft. above sea level.

Latitude	31°	51'	59''
Longitude	102°	22'	50''

Transmitter: 201 W. University Blvd., Odessa.

Satellite Earth Station: SatCom, 7-meter C-band.

FM Affiliate: KOCV-FM, 5-kw, 91.3 MHz; 300-ft.

Ownership: Odessa Junior College District. Public educational institution.

Began Operation: March 24, 1986.

Represented (legal): Cohn & Marks.

Personnel:

JOHN McCARROLL, general manager.
AL HARRIS, chief engineer.
NAN MARTIN, program director.
DORIS ROBERTS, office manager/volunteer director.
JEANELLE ADAMAK, membership/underwriting director.

KHCE**San Antonio**

Ch. 23

Licensee: Hispanic Community Educational TV Inc., 7823 Mary Carolyn, San Antonio, TX 78240.

Studio: 100 N. Loop 1604 W, San Antonio, TX 78232.

Telephones: 512-496-2300; 512-680-1677.

Technical Facilities: Channel No. 23 (524-530 MHz). Authorized power: 1471-kw max. visual. Antenna: 856-ft. above av. terrain, 960-ft. above ground, 1880-ft. above sea level.

Latitude	29°	31'	25''
Longitude	98°	43'	25''

Transmitter: FM Rd. 1560 at Galm Rd.

Ownership: Hispanic Community Educational TV Inc. Delfino Sanchez, pres.; Helen O. Sanchez, v.p.-secy.-treas.

Began Operation: July 9, 1989.

Represented (legal): Gammon & Grange.

Personnel:

HELEN SANCHEZ, general manager.
ALFRED SALDANA JR., engineering director.
ERIC R. SANCHEZ, production director.

KLRN-TV**San Antonio**

Ch. 9

Licensee: Alamo Public Telecommunications Council, Box 9, San Antonio, TX 78291.

Studio: 801 S. Bowie St., San Antonio, TX 78205.

Telephone: 512-270-9000.

Technical Facilities: Channel No. 9 (186-192 MHz). Authorized power: 302-kw visual, 30.8-kw aural. Antenna: 930-ft. above av. terrain, 1051-ft. above ground, 1541-ft. above sea level.

Latitude	29°	19'	33''
Longitude	98°	21'	25''

Transmitter: Calaveras Lake at 9445 S. Foster Rd., San Antonio.

1991 Edition

Satellite Earth Station: SatCom, 7-meter C-band; Scientific-Atlanta, Standard Communications receivers.

Ownership: Alamo Public Telecommunications Council. J. Russell Davis, chmn.; Joanne Winik, pres.; Rate Feiner, secy.; Victor Miramontes, treas.

Began Operation: September 10, 1962.

Represented (legal): Cohn & Marks.

Personnel:

JOANNE WINIK, president & general manager.
SHERRI GARZA, vice president, development.
LEWIS MILLER, vice president, engineering.
PATRICIA ALFORD, director of business administration & assistant treasurer.
LORRAINE OLSSON, director of instructional television.
CARLOS FREYMANN III, director of public information.
CHARLES VAUGHN, director of production & programming.
JEANNETTE SIGARD, program manager.

KCTF**Waco**

Ch. 34

Licensee: Central Texas College, Box 1800, Killeen, TX 76540-9990.

Studio: 600 Austin Ave., Waco, TX 76702.

Mailing Address: Box 23434, Waco, TX 76702-3434.

Telephones: 817-757-3434; 800-792-3348. Fax: 817-526-0817.

Technical Facilities: Channel No. 34 (590-596 MHz). Authorized power: 80-kw max. visual. Antenna: 508-ft. above av. terrain, 440-ft. above ground, 1000-ft. above sea level.

Latitude	31°	30'	31''
Longitude	97°	10'	03''

Transmitter: Veterans Administration Hospital grounds, Waco.

Ownership: Central Texas College, educational institution. James R. Anderson, chancellor; Riley J. Simpson, pres.; William L. Shine, v.p.; Mary H. Kiewer, secy.; Marvin A. Mickan, treas.;

Began Operation: May 22, 1989.

Personnel:

EDWARD B. JASUTA JR., general manager.
NOEL T. SMITH, station manager.
HARRY TYLER, general sales manager & marketing director.
LEE ROY FRANKLIN, chief engineer.
LISA MALASOVAS, operations manager.
JOHN WITEELER, program director.
JAN WOLFE, production manager.

UTAH**KULC****Ogden**

Ch. 9

Licensee: Utah State Board of Regents, University of Utah, Salt Lake City, UT 84112.

Studio: 101 Gardner Hall, University of Utah, Salt Lake City, UT 84112.

Telephone: 801-581-7999.

Technical Facilities: Channel No. 9 (186-192 MHz). Authorized power: 166-kw visual, 16.6-kw aural. Antenna: 2931-ft. above av. terrain, 78-ft. above ground, 8529-ft. above sea level.

Latitude	40°	36'	30''
Longitude	112°	09'	34''

Transmitter: Mt. Vision, Oquirrh Mountains, 17-mi. SW of Salt Lake City.

Satellite Earth Station: Collins, 10-meter; Collins, M/A-Com receivers.

Ownership: Public educational institution, State of Utah.

Began Operation: December 1, 1986.

Public/ETV Stations—Utah

Represented (legal): William Evans.

Represented (engineering): Hammett & Edison Inc.

Personnel:

FRED ESPLIN, general manager.
CLARK W. RHOADS, technical services director.
SCOTT CHAFFIN, program director.
MARY DICKSON, promotion director.
MEG WILSON, marketing director.
LARRY SMITH, business manager.
PAULA LEVINE, production director.

KBYU-TV

Provo

Ch. 11

Licensee: Brigham Young University, Provo, UT 84602.

Studio: Room C-302, Harris Fine Arts Center, Brigham Young University, Provo, UT 84602.

Telephone: 801-378-3551. **Fax:** 801-378-5300.

Technical Facilities: Channel No. 11 (198-204 MHz). Authorized power: 162-kw visual, 32.4-kw aural. Antenna: Circularly polarized, 2943-ft. above av. terrain, 89-ft. above ground, 8556-ft. above sea level.

Latitude	40°	36'	28''
Longitude	112°	09'	33''

Transmitter: Mt. Vision, approx. 37-mi. NW of Provo.

Satellite Earth Stations: Andrew, 10-meter C-band; Scientific-Atlanta, 4.7-meter C-band; Andrew, Scientific-Atlanta receivers.

FM Affiliate: KBYU-FM, 32-kw, 89.1 MHz (No. 206), 2912-ft.

News Service: UPI.

Ownership: Brigham Young University. Private institution. Rex E. Lee, pres.

Began Operation: November 15, 1965.

Represented (legal): Wilkinson, Barker, Knauer & Quinn.

Represented (engineering): Cohen, Dippell & Everist, P.C.

Personnel:

THOMAS A. GRIFFITHS, general manager.
R. BRUCE REED, associate general manager.
MEL ROGERS, station manager.
BABETTE DAVIDSON, program manager & assistant station manager.
LYNN EDWARDS, chief engineer.
BILL SILCOCK, news & public affairs manager.
NORMA GONZALEZ-COLLETT, associate news director.
CATHY JOHNS, public information manager.
JAY SUMSION, production manager.
BOB GILLMAN, operations manager.
DIENA SIMMONS, development manager.
CATHY TWITTY, administrative services & personnel manager.
DARIUS GRAY, marketing manager.
DENNIS L. PAXMAN, business manager.

KUED

Salt Lake City

Ch. 7

Licensee: University of Utah, Salt Lake City, UT 84112.

Studio: 101 Gardner Hall, University of Utah, Salt Lake City, UT 84112-1107.

Telephone: 801-581-7777.

Technical Facilities: Channel No. 7 (174-180 MHz). Authorized power: 155-kw visual, 24.8-kw aural. Antenna: 3000-ft. above av. terrain, 204-ft. above ground, 8635-ft. above sea level.

Latitude	40°	36'	29''
Longitude	112°	09'	36''

Transmitter: Mt. Vision, Oquirrh Mountains, 17-mi. SSW of Salt Lake City.

Multichannel TV Sound: Stereo only.

Satellite Earth Station: Scientific-Atlanta, 10-meter; Standard Components, M/A-Com receivers.

A-1356

FM Affiliate: KUER, 38-kw, 90.1 MHz (No. 211), 2929-ft.

News Service: NPR.

Ownership: University of Utah.

Began Operation: January 20, 1958.

Represented (legal): Dow, Lohnes & Albertson.

Personnel:

FRED C. ESPLIN, general manager.
LARRY S. SMITH, business manager.
SCOTT CHAFFIN, broadcasting director.
CLARK RHOADS, technical services director.
MARGARET WILSON, development director.
MARY DICKSON, promotion director.

VERMONT

WETK

Burlington

Ch. 33

Licensee: Vermont ETV Inc., 88 Ethan Allen Ave., Colchester, VT 05446.

Studio: 88 Ethan Allen Ave., Colchester, VT 05446.

Telephone: 802-655-4800.

Technical Facilities: Channel No. 33 (584-590 MHz). Authorized power: 1000-kw max. visual, 200-kw aural. Antenna: 2674-ft. above av. terrain, 98-ft. above ground, 4066-ft. above sea level.

Latitude	44°	31'	32''
Longitude	72°	48'	54''

Transmitter: Summit of Mt. Mansfield.

Satellite Earth Station: Collins, 10-meter; Standard Components receivers.

Ownership: Vermont ETV Inc.

Began Operation: October 16, 1967.

Represented (legal): Covington & Burling.

Represented (engineering): Cohen, Dippell & Everist, P.C.

Personnel:

HOPE S. GREEN, president.
MARGERIE H. SWIM, vice president, broadcasting.
WAYNE S. ROSBERG, vice president, engineering.
JOHN KING, vice president, finance & administration.
LEE ANN LEE, vice president, development.
RONALD A. WHITCOMB, chief engineer.
ANN CURRAN, manager of marketing & communications.
KENNETH SCHWAB, program director.

WVER

Rutland

Ch. 28

Licensee: Vermont ETV Inc.

Studio: See WETK, Burlington.

Technical Facilities: Channel No. 28 (554-560 MHz). Authorized power: 245-kw max. visual, 24.5-kw max. aural. Antenna: 1402-ft. above av. terrain, 274-ft. above ground, 2250-ft. above sea level.

Latitude	43°	39'	32''
Longitude	73°	06'	25''

Transmitter: Summit of Grandpa's Knob.

Ownership: Vermont ETV Inc.

Began Operation: March 18, 1968.

Personnel: See WETK, Burlington.

WVTB

St. Johnsbury

Ch. 20

Licensee: Vermont ETV Inc.

Studio: See WETK, Burlington.

Technical Facilities: Channel No. 20 (506-512 MHz). Authorized power: 42.7-kw visual, 7.76-kw aural. Antenna: 1940-ft. above av. terrain, 131-ft. above ground, 3386-ft. above sea level.

Latitude	44°	34'	16"
Longitude	71°	53'	39"

Holds CP for change to 590-kw max. visual, 1942-ft. above av. terrain, 102-ft. above ground, 3356-ft. above sea level, transmitter to Burke Mountain, 2.8-mi. E of East Burke. BPET-900126KE.

Transmitter: Summit of Burke Mountain.

Ownership: Vermont ETV Inc.

Began Operation: February 26, 1968.

Personnel: See WETK, Burlington.

WVTA

Windsor

Ch. 41

Licensee: Vermont ETV Inc.

Studio: See WETK, Burlington.

Technical Facilities: Channel No. 41 (632-638 MHz). Authorized power: 1050-kw max. visual, 210-kw aural. Antenna: 2245-ft. above av. terrain, 394-ft. above ground, 3254-ft. above sea level.

Latitude	43°	26'	15"
Longitude	72°	27'	09"

Transmitter: Mount Ascutney, Windsor County.

Ownership: Vermont ETV Inc.

Began Operation: March 18, 1968.

Personnel:
See WETK, Burlington.

VIRGINIA

WHTJ

Charlottesville

Ch. 41

(Operates as satellite of WCVE-TV Richmond, VA)

Licensee: Central Virginia Educational Telecommunications Corp., 23 Sesame St., Richmond, VA 23235-0026.

Studio: See WCVE-TV Richmond.

Telephone: 804-320-1301. Fax: 804-320-8729.

Technical Facilities: Channel No. 41 (632-638 MHz). Authorized power: 251-kw max. visual, 12.5-kw aural. Antenna: 1156-ft. above av. terrain, 278-ft. above ground, 1697-ft. above sea level.

Latitude	37°	58'	58"
Longitude	78°	29'	00"

Transmitter: 3-mi. S of Charlottesville on Carter Mountain.

Ownership: Central Virginia Educational TV Corp.

Began Operation: May 19, 1989.

Represented (legal): Wiley, Rein & Fielding.

1991 Edition

Represented (engineering): Cohen, Dippell & Everist, P.C.

Personnel:
B. W. SPILLER, general manager.
DAN VANKO, chief maintenance engineer.

WNVC

Fairfax

Ch. 56

Grantee: Central Virginia ETV Corp., 23 Sesame St., Richmond, VA 23235.

Studio: 8101A Lee Hwy., Falls Church, VA 22042.

Telephone: 703-698-9682. Fax: 703-849-9796.

Technical Facilities: Channel No. 56 (722-728 MHz). Authorized power: 1230-kw max. & 741-kw horizontal visual, 126-kw max. & 74.1-kw horizontal aural. Antenna: 732-ft. above av. terrain, 689-ft. above ground, 1049-ft. above sea level.

Latitude	38°	52'	28"
Longitude	77°	13'	24"

Transmitter: Intersection of U.S. 29-211 & I-495, near Merrifield.

Satellite Earth Stations: Collins, 10-meter C-band; Scientific-Atlanta, 4.6-meter C-band; Houston Tracker, 3-meter Ku & C-band; Drake, 2.8-meter C-band.

Ownership: Central Virginia Educational TV Corp.

Began Operation: June 1, 1983.

Represented (legal): Wiley, Rein & Fielding.

Represented (engineering): Edward F. Lorentz & Associates.

Personnel:
KEN GARDNER, station manager.
GARR JOHNSON, director of engineering.
BRUCE MILLER, news director.
CICERO CADELL, program director.
THELMA S. SY, business manager.
ANDY RAAB, marketing director.
JIM McLAUGHLIN, development director.
DAVE GALLAGHER, operations manager.

WNVT

Goldvein

Ch. 53

Licensee: Central Virginia ETV Corp., 23 Sesame St., Richmond, VA 23235.

Studio: 8101A Lee Hwy., Falls Church, VA 22042.

Telephone: 703-698-9682.

Technical Facilities: Channel No. 53 (704-710 MHz). Authorized power: 2220-kw max. & 1440-kw horizontal visual, 222-kw max. & 144-kw horizontal aural. Antenna: 748-ft. above av. terrain, 653-ft. above ground, 1049-ft. above sea level.

Latitude	38°	37'	42"
Longitude	77°	26'	20"

Transmitter: 14800 Joplin Rd., Independent Hill, Prince William County.

Satellite Earth Station: Collins, 10-meter; Collins receivers.

Ownership: Central Virginia Educational TV Corp.

Began Operation: March 1, 1972.

Personnel:
DARRELL ROWLETT, station manager.
GARRETT JOHNSON, director of engineering.
DAVID HURD, chief engineer.
MARY SOOH, utilization supervisor.
MIKE BAKER, development director.

WHRO-TV
Hampton-Norfolk

Ch. 15

Licensee: Hampton Roads Educational Telecommunications Assn. 5200 Hampton Blvd., Norfolk, VA 23508.

Public/ETV Stations—Virginia

Studio: 5200 Hampton Blvd., Norfolk, VA 23508.

Telephones: 804-489-9476; 804-881-9476. **Fax:** 804-489-0007.

Technical Facilities: Channel No. 15 (476-482 MHz). Authorized power: 2630-kw max. visual, 263.8-kw max. aural. Antenna: 1006-ft. above av. terrain, 1028-ft. above ground, 1006-ft. above sea level.

Latitude	36°	48'	32''
Longitude	76°	30'	13''

Transmitter: Hwy. 337, 1-mi. S of Oriver, VA.

Multichannel TV Sound: Stereo and separate audio program.

Satellite Earth Stations: Transmit/receive Comtech, 6-meter Ku-band; Andrew, 10-meter; OX Antenna, Scientific-Atlanta, Standard Communications receivers.

FM Affiliates: WHRV-FM, 23-kw, 89.5 MHz (No. 208), 730-ft.; WHRO-FM, 23-kw 90.3 MHz (No. 212), 630-ft.

News Service: AP.

Ownership: Hampton Roads Educational Telecommunications Assn. Inc.

Began Operation: October 2, 1961.

Represented (legal): Cohn & Marks.

Represented (engineering): Moffet, Larson & Johnson Inc.

Personnel:

JOHN R. MORISON, president & general manager.
KENNETH B. KRALL, executive vice president & chief financial officer.
LAWRENCE E. CRUM, senior vice president, educational telecommunications.
KEITH MASSIE, vice president, engineering services.
MITA VAIL, vice president, development & marketing.
VIANNE B. WEBB, vice president, public radio services.
PATRICK ARNOUX, director of TV programming & operations.
BRUCE BEALE, director of television production.
BOB BOONE, chief engineer, television.
ROSALYN TEICHROEW, promotion manager.

WMSY-TV

Marion

Ch. 52

Licensee: Blue Ridge Public Television Inc., Box 13246, Roanoke, VA 24032.

Studio: See WBRA-TV, Roanoke.

Telephones: 703-344-0991; 800-221-0991. **Fax:** 703-857-7205.

Technical Facilities: Channel No. 52 (698-704 MHz). Authorized power: 741-kw max. & 372-kw horizontal visual, 56.2-kw horizontal aural. Antenna: 1460-ft. above av. terrain, 350-ft. above ground, 3910-ft. above sea level.

Latitude	36°	54'	01''
Longitude	81°	32'	35''

Transmitter: Walker Mountain, W of B. F. Buchanan Hwy., 4-mi. N of Marion.

Ownership: Blue Ridge Public Television Inc. Samuel P. McNeil, pres.; E. V. Rexrode Jr., sr. v.p.-secy-treas.; C. A. Martin, v.p.

Began Operation: August 1, 1981.

Represented (legal): Cohn & Marks.

Represented (engineering): A. O. Ring & Associates.

Personnel: See WBRA-TV, Roanoke.

WSBN-TV

Norton

Ch. 47

Licensee: Blue Ridge Public Television Inc., Box 13246, Roanoke, VA 24032.

Studio: See WBRA-TV, Roanoke.

Telephones: 703-344-0991; 800-221-0991. **Fax:** 703-857-7205.

A-1358

Technical Facilities: Channel No. 47 (668-674 MHz). Authorized power: 629.17-kw max. & 245-kw horizontal visual, 94.38-kw max. & 37.1-kw horizontal aural. Antenna: 1940-ft. above av. terrain, 240-ft. above ground, 4400-ft. above sea level.

Latitude	36°	53'	52''
Longitude	82°	37'	22''

Transmitter: High Knob, Norton.

Ownership: Blue Ridge Public Television Inc. Samuel P. McNeil, pres.; E. V. Rexrode Jr., sr. v.p.-secy-treas.; C. A. Martin, v.p.

Began Operation: March 30, 1971.

Represented (legal): Cohn & Marks.

Personnel: See WBRA-TV, Roanoke.

WCVE-TV

Richmond

Ch. 23

Licensee: Central Virginia Educational Telecommunications Corp., 23 Sesame St., Richmond, VA 23235.

Studio: 23 Sesame St., Richmond, VA 23235.

Telephone: 804-320-1301. **Fax:** 804-320-8729.

Technical Facilities: Channel No. 23 (524-530 MHz). Authorized power: 2290-kw max. & 1350-kw horizontal visual, 204-kw horizontal aural. Antenna: 1080-ft. above av. terrain, 999-ft. above ground, 1346-ft. above sea level.

Latitude	37°	30'	46''
Longitude	77°	36'	06''

Transmitter: 0.41-mi. S of Robious Rd. & 0.85-mi. SE of Robious, VA.

Multichannel TV Sound: Stereo only.

Satellite Earth Stations: Transmit/receive Encom, 9.5-meter C-band; Andrew, 10-meter C-band; Harris, 3-meter C-band; Standard Communications receivers.

FM Affiliate: WCVE-FM.

Ownership: Central Virginia Educational Telecommunications Corp.

Began Operation: September 10, 1964.

Represented (legal): Wiley, Rein & Fielding.

Represented (engineering): Cohen, Oippell & Everist, P.C.

Personnel:

B. W. SPILLER, president & general manager.
RICHARD HALL, vice president, broadcasting.
JOHN A. PRATHER, vice president, engineering.
DANIEL T. VANKO, chief maintenance engineer.
CALVIN NUNNALLY, director of instructional television.
HELENE FUNK, program director.

WCVW

Richmond

Ch. 57

Licensee: Central Virginia Educational Telecommunications Corp., 23 Sesame St., Richmond, VA 23235.

Studio: 23 Sesame St., Richmond, VA 23235.

Telephone: 804-320-1301. **Fax:** 804-320-8729.

Technical Facilities: Channel No. 57 (728-734 MHz). Authorized power: 1020-kw max. & 457-kw horizontal visual, 91.2-kw horizontal aural. Antenna: 880-ft. above av. terrain, 999-ft. above ground, 1356-ft. above sea level.

Latitude	37°	30'	46''
Longitude	77°	36'	06''

Transmitter: Approx. 100-ft. E of 23 Sesame St., Richmond.

Ownership: Central Virginia Educational Telecommunications Corp.

Began Operation: December 24, 1966.

Personnel: See WCVE-TV, Richmond.

WBRA-TV

Roanoke

Ch. 15

Licensee: Blue Ridge Public Television Inc., Box 13246, Roanoke, VA 24032.

Studio: 1215 McNeil Dr. SW, Roanoke, VA 24015.

Telephones: 703-344-0991; 800-221-0991. **Fax:** 703-857-7205.

Technical Facilities: Channel No. 15 (476-482 MHz). Authorized power: 631-kw max. & 283-kw horizontal visual, 92-kw max. & 42.40-kw horizontal aural. Antenna: 2050-ft. above av. terrain, 265-ft. above ground, 4005-ft. above sea level.

Latitude	37°	11'	56''
Longitude	80°	09'	02''

Holds CP for change to 1820-kw max. visual, 2080-ft. above av. terrain, 233-ft. above ground, 3973-ft. above sea level, lat. 37° 11' 45'', long. 80° 9' 18'', transmitter to Poor Mountain, 0.7-mi. W of intersection of Rtes. 916 & 612. BMPET-900305KF.

Transmitter: Poor Mountain.

Satellite Earth Stations: Andrew, 10-meter C-band; Harris, 3.5-meter C-band; Scientific-Atlanta, 3-meter C-band; Collins, DX Engineering, Scientific-Atlanta receivers.

Ownership: Blue Ridge Public Television Inc. Samuel P. McNeil, pres.; E. V. Rexrode Jr., sr. v.p.-secy.-treas.; C. A. Martin, v.p.

Began Operation: August 1, 1967.

Represented (legal): Cohn & Marks.

Represented (engineering): A. D. Ring & Associates, P.C.

Personnel:

LARRY A. DYER, executive vice president & general manager.
 JON BOETTCHER, director of programming & production.
 MARGARET CROUSE, public relations manager.
 BARBARA LANDON, development director.
 RONALD B. SMITH, chief engineer.
 ERIC LEAR, traffic continuity.

WVPT

Staunton

Ch. 51

Licensee: Shenandoah Valley Educational TV, 298 Port Republic Rd., Harrisonburg, VA 22801-3052.

Studio: 298 Port Republic Rd., Harrisonburg, VA 22801-3052.

Telephone: 703-434-5391.

Technical Facilities: Channel No. 51 (692-698 MHz). Authorized power: 525-kw max. & 89.1-kw horizontal visual, 67.6-kw max. & 13.5-kw horizontal aural. Antenna: 2230-ft. above av. terrain, 46-ft. above ground, 4382-ft. above sea level.

Latitude	38°	09'	54''
Longitude	79°	18'	51''

Transmitter: Elliott Knob.

Satellite Earth Stations: Scientific-Atlanta, 10-meter C-band; Comtech, 3.8-meter C-band; DX Engineering receivers.

Ownership: State chartered non-profit corp. Dr. O. L. Boyd, chmn.; Arthur E. Albrecht, pres.; Francis Bell, secy.; William Pond, treas.

Began Operation: August 29, 1968.

Represented (legal): Covington & Burling.

Represented (engineering): du Treil, Lundin & Rackley.

Personnel:

DR. O. L. BOYD, chairman.
 ARTHUR E. ALBRECHT, president.
 SIDNEY A. SMITH, director of instructional programming.
 DAVID BURGESS, director of engineering.
 WANDA Z. SWECKER, director of programming.
 JEFFREY SCHLEIFER, director of development.
 CATHEE CLAUSEN, promotion director.

1991 Edition

WASHINGTON

KCKA

Centralia

Ch. 15

Licensee: Tacoma School District No. 10, 1101 S. Yakima Ave., Tacoma, WA 98405.

Studio: See KTPS, Tacoma, WA.

Technical Facilities: Channel No. 15 (476-482 MHz). Authorized power: 537-kw visual, 64.6-kw aural. Antenna: 1140-ft. above av. terrain, 234-ft. above ground, 1681-ft. above sea level.

Latitude	46°	33'	16''
Longitude	123°	03'	26''

Transmitter: Crego Hill, 12-mi. SW of Centralia.

Ownership: Tacoma School District No. 10.

Began Operation: October 2, 1982.

Represented (legal): Wiley, Rein & Fielding.

Represented (engineering): Kenneth Williams Jr.

Personnel: See KTPS, Tacoma, WA.

KWSU-TV

Pullman

Ch. 10

Licensee: Washington State University, KWSU Radio-Television Services, Murrow Communications Center, Pullman, WA 99164-2530.

Studio: Edward R. Murrow Communications Center, Washington State University, Pullman, WA 99164.

Telephone: 509-335-6588.

Technical Facilities: Channel No. 10 (192-198 MHz). Authorized power: 117-kw visual, 11.7-kw aural. Antenna: 1350-ft. above av. terrain, 300-ft. above ground, 3900-ft. above sea level.

Latitude	46°	51'	43''
Longitude	117°	10'	26''

Transmitter: Kamiak Butte, 4-mi. SW of Palouse, 9-mi. N of Pullman.

Satellite Earth Station: Collins, 10-meter; Collins receivers.

AM Affiliate: KWSU, 5-kw, 1250 kHz.

FM Affiliate: KRFA-FM, 1.5-kw, 91.7 MHz.

Ownership: Public educational institution. Frances L. Scott, pres., Board of Regents.

Began Operation: September 24, 1962.

Represented (legal): Cohn & Marks.

Personnel:

DENNIS HAARSAGER, general manager.
 BARBARA HANFORD, public information manager.
 JOHN HEDRICK, traffic manager.
 JOHN GRAY, director of engineering.
 RICHARD MASSEY, art director.
 WARREN WRIGHT, program manager.
 KAREN OLSTAD, business manager.
 ELIZABETH CARROLL, director of development.

KTNW

Richland

Ch. 31

Licensee: Washington State University, Pullman, WA 99164-2530.

Studio: 100 Sprout Rd., Richland, WA 99352.

Telephone: 509-335-6588.

Public/ETV Stations—Washington

Technical Facilities: Channel No. 31 (572-578 MHz). Authorized power: 57.19-kw max. & 21.19-kw horizontal visual, 5.72-kw max. & 2.12-kw horizontal aural. Antenna: 1192-ft. above av. terrain, 45-ft. above ground, 2227-ft. above sea level.

Latitude	46°	06'	23''
Longitude	119°	07'	50''

Holds CP for change to 70.5-kw max. visual, 1214-ft. above av. terrain, 56-ft. above ground, 2247-ft. above sea level. BPET-900413KE.

Transmitter: Jump Off Joe Butte, 8 miles south of Kennewick.

FM Affiliate: KFAE-FM, 100-kw, 89.1 MHz.

Ownership: Washington State University

Began Operation: October 18, 1987.

Represented (legal): Cohn & Marks.

Personnel: See KWSU-TV, Pullman.

KCTS-TV

Seattle

Ch. 9

Licensee: KCTS Association, 401 Mercer St., Seattle, WA 98109.

Studio: 401 Mercer St., Seattle, WA 98109.

Telephone: 206-728-6463.

Technical Facilities: Channel No. 9 (186-192 MHz). Authorized power: 316-kw visual, 51-kw aural. Antenna: 827-ft. above av. terrain, 545-ft. above ground, 1000-ft. above sea level.

Latitude	47°	36'	58''
Longitude	122°	18'	28''

Transmitter: 1611 18th Ave.

Multichannel TV Sound: Stereo only.

Satellite Earth Stations: Andrew, 10-meter C-band; Microdyne, 4.5-meter C-band; Collins, Scientific-Atlanta receivers.

Ownership: KCTS Association. E. Kenneth Solid, chmn.; Jane Carlson Williams, vice chmn.; Burnill F. Clark, pres.; James Collier, secy.; Michael J. Cole, treas.

Began Operation: December 7, 1954.

Represented (legal): Dow, Lohnes & Albertson.

Represented (engineering): John F. X. Browne & Associates P.C.

Personnel:

BURNILL CLARK, president & chief executive officer.
TOM HOWE, senior vice president & station manager.
WALTER PARSONS, senior vice president, finance & administration.
ERNEST E. NEUMANN, vice president, technical planning.
DOROTHY PATON, vice president, marketing & development.
BARRY MITZMAN, executive producer, current affairs.
SHARON BABCOCK, director, educational services.
PAM SAMPSEL, director, personnel & employee services.
MICHELLE BARRY, promotion director.

KSPS-TV

Spokane

Ch. 7

Licensee: Spokane School District No. 81, N. 200 Bernard St., Spokane, WA 99201.

Studio: S. 3911 Regal St., Spokane, WA 99203.

Telephone: 509-353-5777.

Technical Facilities: Channel No. 7 (174-180 MHz). Authorized power: 316-kw visual, 63.2-kw aural. Antenna: 1830-ft. above av. terrain, 595-ft. above ground, 4225-ft. above sea level.

Latitude	47°	34'	34''
Longitude	117°	17'	58''

Transmitter: South end of Krell Hill.

Satellite Earth Station: Collins, 10-meter; Collins, Scientific-Atlanta receivers.

Ownership: Public school district governed by 5 elected directors.

A-1360

Began Operation: April 24, 1967.

Represented (legal): Wheeler & Wheeler.

Personnel:

CLAUDE L. KISTLER, general manager.
WILLIAM R. STANLEY, program manager.
GARY BAKER, chief engineer.

KTPS

Tacoma

Ch. 28

Licensee: Tacoma School District No. 10, Central Administration Bldg., Eighth & Tacoma Ave., Box 1357, Tacoma, WA 98402.

Studio: 1101 S. Yakima Ave., Tacoma, WA 98405.

Telephone: 206-596-1528.

Technical Facilities: Channel No. 28 (554-560 MHz). Authorized power: 679-kw visual, 113.18-kw aural. Antenna: 760-ft. above av. terrain, 504-ft. above ground, 900-ft. above sea level.

Latitude	47°	16'	41''
Longitude	122°	30'	42''

Transmitter: 5544 N. 35th St., Tacoma.

Satellite Earth Station: Collins, 10-meter; Collins receivers.

FM Affiliate: KTPS-FM, 7.93-kw, 91.7 MHz (No. 219), 553-ft.

Ownership: Tacoma School District No. 10.

Began Operation: September 25, 1961 on Ch. 62. Switched to Ch. 28 September 1982.

Represented (legal): Wiley, Rein & Fielding

Represented (engineering): Kenneth Williams Jr.

Personnel:

RON LIVELY, station manager.
DEBBIE EMOND, supervisor, programming & finances.
AL BEDNARCZYK, chief engineer.
LORI VAND, promotion director.

KYVE-TV

Yakima

Ch. 47

Licensee: Central Washington Assn. for Public Telecommunications.

Studio: 1105 S. 15th Ave., Yakima, WA 98902-5399.

Telephone: 509-452-4700.

Technical Facilities: Channel No. 47 (668-674 MHz). Authorized power: 550-kw visual, 55-kw aural. Antenna: 920-ft. above av. terrain, 137-ft. above ground, 2109-ft. above sea level.

Latitude	46°	31'	58''
Longitude	120°	30'	33''

Transmitter: Ahtanum Ridge Rd., 2-mi. SW of Union Gap.

Satellite Earth Station: Collins, 10-meter; Collins receivers.

Ownership: Central Washington Assn. for Public Telecommunications, a private non-profit corp.

Began Operation: November 1, 1962.

Personnel:

WARREN D. STARR, general manager.
ROD VENABLE, chief engineer.
ROBERTA MACOMBER, business manager.
JEFF WASSON, operations manager.
RAY MARTIN, production videographer.
ANITA TANNER, traffic.
DIANNE ULRICH, program director.
BARBARA GRECO, promotion director.
ALLAN WEBSTER, assistant maintenance engineer.
LAURIE HUBER, development assistant.

WEST VIRGINIA

**WSWP-TV
Grandview**

Ch. 9

Licensee: West Virginia Educational Bcstg. Authority, 600 Capitol St., Charleston, WV 25301.

Studio: Airport Rd., Beckley, WV 25802-2831.

Mailing Address: Box A.H., Beckley, WV 25802.

Telephone: 304-255-1501

Technical Facilities: Channel No. 9 (186-192 MHz). Authorized power: 316-kw visual, 63.2-kw aural. Antenna: 1000-ft. above av. terrain, 488-ft. above ground, 3448-ft. above sea level.

Latitude	37°	53'	46"
Longitude	80°	59'	21"

Transmitter: On Mann Mountain, approx. 1.1-mi. W of Layland.

Satellite Earth Stations: Andrew, 10-meter C-band; Microdyne, 5-meter C-band; Collins, Microdyne receivers.

Ownership: West Virginia Educational Bcstg. Authority.

Began Operation: November 1, 1970.

Represented (legal): Blair, Joyce & Silva.

Represented (engineering): Moffet, Larson & Johnson, Inc.

Personnel:

DONN ROGOSIN, general manager.
H. LEON DRYE, chief engineer.
RITA RAY, program director.
MATT STANLEY, community relations director.
ROVENA WARO, controller.

**WPBY-TV
Huntington**

Ch. 33

Licensee: West Virginia Educational Bcstg. Authority, 600 Capitol St., Charleston, WV 25301.

Studio: Third Ave., Huntington, WV 25701; 301 Blackwood Ave., Nitro, WV 25143.

Telephones: 304-696-6630; 304-722-2993. Fax: 304-696-4343.

Technical Facilities: Channel No. 33 (584-590 MHz). Authorized power: 1037-kw max. & 398-kw horizontal visual, 103.7-kw max. & 39.8-kw horizontal aural. Antenna: 1238-ft. above av. terrain, 1044-ft. above ground, 1984-ft. above sea level.

Latitude	38°	29'	41"
Longitude	82°	12'	03"

Transmitter: Barker Ridge, near Milton, WV.

Satellite Earth Station: Collins, 10-meter; Collins receivers.

Ownership: West Virginia Educational Bcstg. Authority, Edward Esposito, chmn.

Began Operation: July 14, 1969.

Represented (legal): Blair, Joyce & Silva.

Represented (engineering): Moffet, Larson & Johnson Inc.

Personnel:

THOMAS HOLLERON, acting general manager.
CAROL J. BRODRICK, program manager.
JOHNNY E. HARRIS III, business manager.
SUE WELTY, marketing director.
JOYCE WANSTREET, development director.
WILLIAM RUSSELL, school services director.
WILLIAM KELLEY, Nitro studio manager.
JAMES HULTIN, senior producer.
SALLY CARICO, public information director

1991 Edition

**WNPB-TV
Morgantown**

Ch. 24

Licensee: West Virginia Educational Bcstg. Authority.

Studio: 191 Scott Ave., Box TV-24, Morgantown, WV 26507.

Telephone: 304-293-6511. Fax: 304-293-6511.

Technical Facilities: Channel No. 24 (530-536 MHz). Authorized power: 2333-kw max. visual, 233-kw max. aural. Antenna: 1500-ft. above av. terrain, 518-ft. above ground, 3114 ft. above sea level.

Latitude	39°	41'	45"
Longitude	79°	45'	45"

Transmitter: Adjacent to Sand Springs Lookout Tower.

Satellite Earth Station: Andrew, 10-meter C-band; Collins receivers.

Ownership: West Virginia Educational Bcstg. Authority.

Began Operation: February 23, 1969.

Represented (legal): Blair, Joyce & Silva.

Represented (engineering): Moffet, Larson & Johnson Inc.

Personnel:

PHILIP L. WILLIS, general manager.
MICHAEL A. GALIK, director of engineering.
ALBERT H. PRICHARD, director of programming & production.
JOYCE C. WANSTREET, development director.
ROSS WATNE, production manager.
RONALD L. SPRINGER, underwriting/advertising manager.
JUDITH A. PARKER, director of instructional services.
CAROLYN F. LEWIS, director of public information & graphic design.
CAROLYN M. McDANIEL, director of financial management & personnel.
SARAH L. KIRK, administrative assistant.
CHAROLETTE J. BOLYARD, traffic manager.
DANNY WILSON, engineering maintenance manager.

WISCONSIN

**WPNE
Green Bay**

Ch. 38

Licensee: Educational Communications Board, 3319 W. Beltline Hwy., Madison, WI 53713-4296.

Studio: 101 S. University Circle Drive, Green Bay, WI 54302.

Telephones: 414-465-2675; 608-273-5500. Fax: 608-273-5411.

Technical Facilities: Channel No. 38 (614-620 MHz). Authorized power: 1078-kw max & 912-kw horizontal visual, 45.6-kw aural. Antenna: 1100-ft. above av. terrain, 1140-ft. above ground, 2044-ft. above sea level.

Latitude	44°	24'	35"
Longitude	88°	00'	05"

Transmitter: Scray's Hill, 3.8-mi. SE of DePere.

Satellite Earth Stations: Transmit/receive Andrew, 5-meter Ku-band; Andrew, 11-meter C-band; Collins receivers.

News Services: AP, UPI.

Ownership: State of Wisconsin

Began Operation: September 11, 1972.

Represented (legal): Dow, Lohnes & Albertson

Represented (engineering): Evans Associates.

Personnel:

PAUL M. NORTON, executive director & general manager.
LARRY OICKERSON, deputy director

Public/ETV Stations—Wisconsin

RICHARD LAWSON, associate director of television.
 MICHAEL BRIDGEMAN, promotion director.
 LARRY LONG, network representative, WPNE-TV.
 JAMES KISSINGER, network representative, WHWC-TV.
 NANCY BAUER, instructional programming director.
 WILLIAM WOODS, director of engineering.
 WILLIAM ESTES, public information director.
 TED TOBIE, director, administrative services.
 BYRON KNIGHT, programming & marketing director.

WHLA-TV La Crosse

Ch. 31

Licensee: Educational Communications Board, 3319 W. Beltline Hwy., Madison, WI 53713-4296.

Studio: See WPNE, Green Bay.

Telephone: 608-273-5500. Fax: 608-273-5411.

Technical Facilities: Channel No. 31 (572-578 MHz). Authorized power: 1200-kw max. & 955-kw horizontal visual, 60-kw aural. Antenna: 1143-ft. above av. terrain, 831-ft. above ground, 2045-ft. above sea level.

Latitude	43°	48'	17''
Longitude	91°	22'	06''

Transmitter: County Hwy. 25 & Tschumper Ridge Rd., La Crescent, MN.

Ownership: State of Wisconsin

Began Operation: December 3, 1973

Represented (legal): Dow, Lohnes & Albertson

Represented (engineering): Evans Associates.

Personnel: See WPNE, Green Bay.

WHA-TV Madison

Ch. 21

Licensee: Board of Regents of the University of Wisconsin System, Vilas Communications Hall, Madison, WI 53706.

Studio: 821 University Ave., Madison, WI 53706.

Telephone: 608-263-2121. TWX: 910-286-2764. Fax: 608-263-9763.

Technical Facilities: Channel No. 21 (512-518 MHz). Authorized power: 759-kw max. & 339-kw horizontal visual, 150-kw max. & 67.6-kw horizontal aural. Antenna: 1250-ft. above av. terrain, 1200-ft. above ground, 2245-ft. above sea level.

Latitude	43°	03'	18''
Longitude	89°	28'	42''

Holds CP for change to 1025.87-kw max. visual, 102.5-kw max. aural, 1529-ft. above av. terrain, 1418-ft. above ground, 2513-ft. above sea level. lat. 43° 03' 20'', long. 89° 32' 07'', transmitter to 6963 Mineral Point Rd., Verona. BPET-850215LQ.

Transmitter: 5702 Tokay Blvd., Madison.

Satellite Earth Station: Collins, 10-meter; Collins receivers.

AM Affiliate: WHA, 5-kw, 970 kHz.

News Services: AP, UPI.

Ownership: Board of Regents of University of Wisconsin.

Began Operation: May 3, 1954.

Represented (legal): Dow, Lohnes & Albertson.

Personnel:

LUKE LAMB, general manager & director of telecommunications.
 BYRON KNIGHT, director of television.
 KEN DIXON, chief engineer.
 DAVID IVERSON, news director.
 MICHAEL BRIDGEMAN, promotion director.
 OWEN HOITOMT, business manager.

A-1362

WHWC-TV Menomonie

Ch. 28

Licensee: Educational Communications Board, 3319 W. Beltline Hwy., Madison, WI 53713.

Studio: See WPNE, Green Bay.

Administrative Office: Room 205, Communications Center, Menomonie, WI 54751.

Telephone: 715-232-2628.

Technical Facilities: Channel No. 28 (554-560 MHz). Authorized power: 1094-kw max. & 871-kw horizontal visual, 54.5-kw aural. Antenna: 1150-ft. above av. terrain, 1196-ft. above ground, 2176-ft. above sea level.

Latitude	45°	02'	47''
Longitude	91°	51'	42''

Transmitter: 2.3-mi. NE of Wheeler.

News Services: AP, UPI.

Ownership: State of Wisconsin.

Began Operation: November 16, 1973.

Represented (legal): Dow, Lohnes & Albertson.

Personnel:

JIM KISSINGER, regional representative.
 SYL THOMAS, regional secretary.
 BILL WIESE, public information officer.

WMVS Milwaukee

Ch. 10

Licensee: Milwaukee Area District Board of Vocational, Technical & Adult Education, 1036 N. 8th St., Milwaukee, WI 53233.

Studio: 1036 N. Eighth St., Milwaukee, WI 53233.

Telephone: 414-271-1036. Fax: 414-225-1895.

Technical Facilities: Channel No. 10 (192-198 MHz). Authorized power: 309-kw visual, 30.90-kw aural. Antenna: 1010-ft. above av. terrain, 1101-ft. above ground, 1732-ft. above sea level.

Latitude	43°	05'	48''
Longitude	87°	54'	19''

Transmitter: 0.5-mi. N of E. Capitol Dr. on N. Humboldt Ave. Extended.

Multichannel TV Sound: Stereo and separate audio program.

Satellite Earth Station: Collins, 10-meter; Collins, Rockwell, Scientific-Atlanta receivers.

Ownership: Marlene Johnson, chmn.; Francis Elliott, vice chmn.; Nancy Parris, secy.; Bob Clarke, treas.

Began Operation: October 28, 1957.

Represented (legal): Dow, Lohnes & Albertson.

Personnel:

THOMAS AXTELL, general manager.
 TOM DVORAK, program scheduling manager.
 LAMONT McLAUGHLIN, development manager.
 GARY C. BEIER, public information manager.
 JOE SMITH, news director.
 DAVID C. FELLAND, chief engineer.
 WILLIAM BRYCE COMBS, program production manager.

WMVT Milwaukee

Ch. 36

Licensee: Milwaukee Area District Board of Vocational, Technical & Adult Education, 1036 N. Eighth St., Milwaukee, WI 53233.

Studio: See WMVS, Milwaukee.

Telephone: 414-271-1036.

Technical Facilities: Channel No. 36 (602-608 MHz). Authorized power: 2340-kw max. & 1230-kw horizontal visual, 234-kw max. & 123-kw horizontal aural. Antenna: 890-ft. above av. terrain, 1101-ft. above ground, 1732-ft. above sea level.

Latitude	43°	05'	48''
Longitude	87°	54'	19''

Transmitter: 0.5-mi. N of E. Capitol Dr. on N. Humboldt Ave. Extended.

Multichannel TV Sound: Stereo and separate audio program.

Satellite Earth Stations: Collins, 10-meter C-band; Collins, 5-meter Ku-band; Collins, 3-meter Ku-band; Collins receivers.

Ownership: See WMVS, Milwaukee.

Began Operation: December 20, 1962.

Represented (legal): Dow, Lohnes & Albertson.

Personnel:

KATHLEEN LENHARDT, manager of program scheduling.
See also WMVS, Milwaukee.

WLEF-TV

Park Falls

Ch. 36

Licensee: Educational Communications Board, 3319 W. Beltline Hwy., Madison, WI 53713.

Studio: See WPNE, Green Bay.

Telephones: 414-465-2675; 608-273-5500. Fax: 608-273-5411.

Technical Facilities: Channel No. 36 (602-608 MHz). Authorized power: 741-kw visual, 37.1-kw aural. Antenna: 1468-ft. above av. terrain, 1471-ft. above ground, 3049-ft. above sea level.

Latitude	45°	56'	43''
Longitude	90°	16'	28''

Transmitter: 8.2-mi. E of Park Falls.

Ownership: State of Wisconsin.

Began Operation: December 5, 1977.

Represented (legal): Dow, Lohnes & Albertson.

Represented (engineering): Evans Associates.

Personnel: See WPNE, Green Bay.

WHRM-TV

Wausau

Ch. 20

Licensee: Educational Communications Board, 3319 W. Beltline Hwy., Madison, WI 53713.

Studio: See WPNE, Green Bay.

Telephone: 608-273-5500. Fax: 608-273-5411.

Technical Facilities: Channel No. 20 (506-512 MHz). Authorized power: 724-kw visual, 36.2-kw aural. Antenna: 980-ft. above av. terrain, 647-ft. above ground, 2549-ft. above sea level.

Latitude	44°	55'	14.30''
Longitude	89°	41'	30.60''

Holds CP for change to 1437.3-kw max. visual, 985-ft. above av. terrain, 361-ft. above ground, 2263-ft. above sea level. BPET-890105KE.

Transmitter: Rib Mountain, 4-mi. SW of Wausau.

Satellite Earth Station: Andrew, 11-meter C-band; Collins receivers.

Ownership: State of Wisconsin.

Began Operation: October 25, 1975.

Represented (legal): Dow, Lohnes & Albertson.

Represented (engineering): Evans Associates.

Personnel: See WPNE, Green Bay.

1991 Edition

WYOMING

KCWC-TV

Lander-Riverton

Ch. 4

Licensee: Central Wyoming College, Communications Complex, 2660 Peck Ave., Riverton, WY 82501.

Studio: Central Wyoming College, Communications Complex, Riverton, WY 82501.

Telephone: 307-856-9291. Fax: 307-856-9291.

Technical Facilities: Channel No. 4 (66-72 MHz). Authorized power: 100-kw visual, 10-kw aural. Antenna: 1515-ft. above av. terrain, 287-ft. above ground, 9172-ft. above sea level.

Latitude	42°	34'	59''
Longitude	108°	42'	36''

Transmitter: 1.5-mi. due N of Hwy. 28 on Limestone Mountain, Atlantic City.

Satellite Earth Station: Dalsat, 7-meter C-band; Scientific-Atlanta receivers.

Ownership: Central Wyoming College. Dr. Jo Anne McFarland, pres.

Began Operation: May 10, 1983.

Represented (legal): Fletcher, Heald & Hildreth.

Represented (engineering): Robert A. Jones.

Personnel:

GREGORY RAY, general manager.
ROGER HICKS, chief engineer.
RUBY CALVERT, program director.
SHIRLEY WALTON, office manager.

GUAM

KGTF

Agana

Ch. 12

Licensee: Guam Educational Telecommunications Corp., Box 21449, Agana, GU 96921.

Studio: Mangilao Municipality.

Telephones: 671-734-2207; 671-734-3476. Fax: 671-734-5483.

Technical Facilities: Channel No. 12 (204-210 MHz). Authorized power: 27.6-kw visual, 5.5-kw aural. Antenna: 199-ft. above av. terrain, 187-ft. above ground, 467-ft. above sea level.

Latitude	13°	26'	13''
Longitude	144°	48'	17''

Transmitter: Mangilao.

Ownership: Guam Educational Telecommunications Corp.

Began Operation: October 30, 1970.

Represented (legal): Cohn & Marks.

Personnel:

JOSEPH E. TIGHE, chief executive officer & general manager.
DORIS T. GALLO, television program coordinator.
MESSENGER DIAZ, television engineer.
HOWARD E. DAVIS, operations manager.
BENNY T. FLORES, development director.

PUERTO RICO

WELU
Aguadilla

Ch. 32

Licensee: Consumer Educational Research & Development Center, 1386 N. Reagan St., San Benito, TX 78586.

Studio: Rd. 411, Atalaya Park, Aguadilla

Telephone: 809-724-5311.

Technical Facilities: Channel No. 32 (578-584 MHz). Authorized power: 9.33-kw max. visual, 0.93-kw max. aural. Antenna: 950-ft. above av. terrain, 55-ft. above ground, 1177-ft. above sea level.

Latitude	18°	18'	46''
Longitude	67°	11'	09''

Transmitter: 0.5-mi. off Rd. 411, Atalaya Peak.

Ownership: Israel Rodriguez Evangleistic Assn. Inc. Israel Rodriguez, pres.; Dan Rodriguez, treas.; Naomi Rodriguez, dir.

Represented (engineering): Agape TV Media (San Benito, TX).

WUJA
Caguas

Ch. 58

Licensee: Caguas Educational TV Inc., Valle Arriba Heights, B-1 Flamboyant Urb, Carolina, PR 00630.

Studio: Box 6556, Caguas, PR 00626.

Telephone: 809-750-4090.

Technical Facilities: Channel No. 58 (734-740 MHz). Authorized power: 55-kw max. visual, 5.5-kw max. aural. Antenna: 1078-ft. above av. terrain, 110-ft. above ground, 1782-ft. above sea level.

Latitude	18°	16'	40''
Longitude	66°	06'	38''

Holds CP for change to 98.8-kw max. visual, 9.88-kw max. aural. BPET-870414K1.

Transmitter: NW of city of Caguas on Rd. 173.

Ownership: Caguas Educational TV Inc. Rodolfo Font, pres.; Annabell Fontanet de Escribano, v.p.; Magali Nadal Negron, secy.; Juan Jose Escribano Miro, treas.

Began Operation: October 27, 1985.

Represented (engineering): Agape TV Media.

Personnel:
RODOLFO FONT, general manager.

WMTJ
Fajardo

Ch. 40

Licensee: Ana G. Mendez Educational Foundation, Box 21345, Rio Piedras, PR 00928.

Studio: Box 21345, Rio Piedras, PR 00928.

Telephones: 809-766-2600; 809-766-2604. Fax: 809-250-8546.

Technical Facilities: Channel No. 40 (626-632 MHz). Authorized power: 209-kw max. visual, 8.91-kw max. aural. Antenna: 2750-ft. above av. terrain, 205-ft. above ground, 3434-ft. above sea level.

Latitude	18°	16'	34''
Longitude	66°	05'	39''

Holds CP for change to 388-kw max. visual, 2772-ft. above av. terrain, 151-ft. above ground, 3448-ft. above sea level; lat. 18° 18' 36"; long. 65° 47' 41"; transmitter to PRTC communications facility, El Yunque, approximately 0.7-mi. NW of Fuente, Rio Grande. BPET-900117KH.

Transmitter: 500-yds. W of El Yunque Peak, Rio Grande.

Satellite Earth Station: Vertex, 13-meter C-band; Harris receivers.

News Service: UPI.

Ownership: Ana G. Mendez Educational Foundation. Dr. Emilio Torres Reyes, chmn.; Jose Mendez, pres.; Luis Perez, v.p.; Ana J. Noriega, v.p.; Luis Davila Colon, counsel; Ana Hernandez, internal auditor.

Began Operation: February 1, 1985.

Represented (legal): Dow, Lohnes & Albertson.

Represented (engineering): John F. X. Browne & Associates, P.C.

Personnel:
JOSE ECHEGARAY, general manager.
ARIEL DIAZ, chief engineer.
JOSE TORRES, news producer.
FELIX VEGA, program director.
ARNALDO HERNANDEZ, promotion director.
CARMEN PUJOLS, business manager.
EDNA SCHMIDT, marketing director.
ADALBERTO MORALES, production manager.

WIPM-TV
Mayaguez

Ch. 3

Licensee: Puerto Rico Public Bcstg. Corp., Hostos Ave., Hato Rey, PR 00919.

Studio: Post St., 502-S, Mayaguez, PR 00709.

Telephone: 809-834-0164.

Technical Facilities: Channel No. 3 (60-66 MHz). Authorized power: 72.4-kw visual, 7.24-kw aural. Antenna: 2274-ft. above av. terrain, 383-ft. above ground, 3335-ft. above sea level.

Latitude	18°	09'	00''
Longitude	66°	59'	00''

Holds CP for change to 81.3-kw max. visual, 2267-ft. above av. terrain, 322-ft. above ground, 3274-ft. above sea level. BPET-900116KE.

Transmitter: Hwy. 120, 2.2-mi. S of Maricao, PR.

News Services: AP, UPI.

Ownership: Commonwealth of Puerto Rico.

Began Operation: March 19, 1961.

Represented (legal): Covington & Burling.

Personnel:
ELIEZER CARO MARTINEZ, director, WIPM-TV.
See also WIPR-TV, Ch. 6, San Juan.

WQTO
Ponce

Ch. 26

Licensee: Ana G. Mendez Educational Foundation, Box 21345, Rio Piedras, PR 00928.

Studio: RD 176, Km 0.3, Rio Piedras, PR 00928.

Telephone: 809-766-2600. Telex: 3450559. Fax: 809-250-8546.

Technical Facilities: Channel No. 26 (542-548 MHz). Authorized power: 437-kw max. visual, 38-kw max. aural. Antenna: 991-ft. above av. terrain, 213-ft. above ground, 2247-ft. above sea level.

Latitude	18°	04'	50''
Longitude	66°	44'	54''

Transmitter: 2.3-mi. NW of Penuelas.

Satellite Earth Station: Vertex, 13-meter C-band; Harris receivers.

News Service: UPI.

Ownership: Ana G. Mendez Educational Foundation. See WMTJ, Fajardo, PR.

Began Operation: November 26, 1986.

Represented (legal): Dow, Lohnes & Albertson.

Represented (engineering): John F. X. Browne & Associates P.C.

Personnel: See WMTJ, Fajardo, PR.

WIPR-TV

San Juan

Ch. 6

Licensee: Puerto Rico Public Bcstg. Corp., Hostos Ave., Hato Rey, PR 00919.

Studio: Hostos Ave., Hato Rey, PR 00919.

Telephone: 809-764-2036.

Technical Facilities: Channel No. 6 (82-88 MHz). Authorized power: 53.7-kw visual, 5.37-kw aural. Antenna: 2865-ft. above av. terrain, 1089-ft. above ground, 4044-ft. above sea level.

Latitude	18°	06'	42''
Longitude	66°	03'	05''

Holds CP for change to 59.4-kw max. visual, 2707-ft. above av. terrain, 889-ft. above ground, 3845-ft. above sea level. BMPET-890227KE.

Transmitter: Cerro La Santa, 21-mi. S of San Juan.

Multichannel TV Sound: Stereo and separate audio program.

Satellite Earth Stations: Transmit/receive Collins, 10-meter; Collins, Rockwell receivers.

AM Affiliate: WIPR, 10-kw, 940 kHz.

FM Affiliate: WIPR-FM, 135-kw, 91.3 MHz (No. 217), 2865-ft.

News Services: AP, UPI

Ownership: Commonwealth of Puerto Rico.

Began Operation: January 6, 1958.

Represented (legal): Covington & Burling.

Personnel:

AGUSTIN MERCADO ROSA, general manager.
SAMUEL SANTIAGO, administrative officer.

VIRGIN ISLANDS

WTJX-TV

Charlotte Amalie

Ch. 12

Licensee: Virgin Islands Public Television System, Box 7879, St. Thomas, VI 00801.

Studio: Barbel Plaza, Charlotte Amalie, St. Thomas

Telephone: 809-774-6255. Fax: 809-774-7092.

Technical Facilities: Channel No. 12 (204-210 MHz). Authorized power: 29-kw visual, 2.9-kw aural. Antenna: 1476-ft. above av. terrain, 111-ft. above ground, 1585-ft. above sea level.

Latitude	18°	21'	26''
Longitude	64°	56'	50''

Transmitter: Signal Hill, 1.3-mi. NW of Charlotte Amalie.

Satellite Earth Station: Collins, 10-meter; Collins, Rockwell receivers.

Ownership: Government of the U.S. Virgin Islands. Board of Directors: Patrick N. Williams, chmn.; James Southerland, treas.

Began Operation: August 29, 1972.

Represented (legal): Schwartz, Woods & Miller.

Represented (engineering): Kessler & Gehman Associates.

Personnel:

CALVIN F. BASTIAN, general manager.
LORI ELSKOE, editor & public information director.
WILLIAM ARNET, production & operations supervisor.
HELEN S. GABRIEL, business manager.
RON TRAINA, chief engineer.

Foreign Language Programming on U.S. Commercial TV Stations

- KOLD-TV, Tucson, AZ**—Spanish 30 minutes per week.
- KPOL, Tucson, AZ**—Spanish 2 hours per week.
- KDOC-TV, Anaheim, CA**—Total 10.5 hours per week.
- KVEA, Corona-Los Angeles, CA**—Spanish 65.5 hours per week.
- KECY-TV, El Centro, CA-Yuma, AZ**—Spanish 30 minutes per week.
- KCAL, Los Angeles, CA**—Spanish 20 hours per week.
- KMEX-TV, Los Angeles, CA**—Spanish 140 hours per week.
- KTLA, Los Angeles, CA**—Spanish 20 hours per week.
- KWHY-TV, Los Angeles, CA**—Spanish 85 hours per week.
- KCSO, Modesto, CA**—Spanish 86 hours per week.
- KBCP, Paradise, CA**—Spanish 100 hours per week.
- KRBK-TV, Sacramento-Stockton, CA**—Spanish 30 minutes per week.
- KSMS-TV, Salinas-Monterey, CA**—Spanish 126 hours per week.
- KSCI, San Bernardino-Los Angeles, CA**—Chinese 26.5 hours per week, Korean 18 hours per week, Japanese 15 hours per week, Persian 12.5 hours per week, Armenian 3.5 hours per week, Vietnamese 3.5 hours per week, Arabic 2 hours per week, Cambodian 1 hour per week, Filipino 1.5 hours per week, Hebrew 1 hour per week, Hindu 1 hour per week, Italian 30 minutes per week, Portuguese 30 minutes per week.
- KNSD, San Diego, CA**—Spanish 15 hours per week.
- KTSF, San Francisco, CA**—Chinese 19 hours per week, Japanese 16 hours per week, Korean 8 hours per week, 12 others. Total 77 hours per week.
- KNTV, San Jose, CA**—Spanish 30 minutes per week.
- KSTS, San Jose, CA**—Spanish 100 hours per week.
- KMSG-TV, Sanger-Fresno, CA**—Spanish 85 hours per week.
- KFTL, Stockton, CA**—Spanish 2 hours per week.
- KPST-TV, Vallejo, CA**—Chinese 14.5 hours per week.
- KKTV, Colorado Springs-Pueblo, CO**—Spanish 0.5 hours per week.
- KOVR, Denver, CO**—Spanish 2 hours per week.
- KUBD, Denver, CO**—Spanish 63 hours per week.
- WFSB, Hartford, CT**—Spanish 30 minutes per week.
- WHCT-TV, Hartford, CT**—Spanish 1 hour per week.
- WVIT, New Britain-Hartford, CT**—Spanish 1 hour per week.
- WTGI-TV, Wilmington, DE**—Spanish 47 hours per week, Italian 22 hours per week, Korean 12 hours per week.
- WCLF, Clearwater, FL**—Spanish 1 hour per week, Greek 1 hour per week, French 15 minutes per week.
- WTGL-TV, Cocoa, FL**—Spanish 2 hours per week.
- WSCV, Fort Lauderdale, FL**—Spanish 124 hours per week.
- WLTW, Miami, FL**—Spanish 168 hours per week.
- WAGA-TV, Atlanta, GA**—Spanish 30 minutes per week.
- WVEU, Atlanta, GA**—Japanese 2.5 hours per week.
- KHBC-TV, Hilo, HI**—Japanese 6 hours per week.
- KBFD, Honolulu, HI**—Korean 76 hours per week, Filipino 1 hour per week, Chinese 8 hours per week.
- KHAI-TV, Honolulu, HI**—Japanese 30 hours per week, Filipino 1 hour per week, Korean 6 hours per week.
- WCFC-TV, Chicago, IL**—Spanish 3.5 hours per week, Greek 1 hour per week, Italian 1 hour per week.
- WCIU-TV, Chicago, IL**—Spanish 60 hours per week.
- WFLD, Chicago, IL**—Spanish 1 hour per week.
- WGN-TV, Chicago, IL**—Spanish 30 minutes per week.
- WSNS-TV, Chicago, IL**—Spanish 168 hours per week.
- KADN, Lafayette, LA**—French 1 hour per week.
- KLFY-TV, Lafayette, LA**—French 3.5 hours per week.
- WBZ-TV, Boston, MA**—Spanish 30 minutes per week.
- WCVB-TV, Boston, MA**—Spanish 30 minutes per week.
- WLVI-TV, Cambridge-Boston, MA**—Spanish 1 hour per week.
- WHSB, Marlborough, MA**—Arabic 1 hour per week.
- WLUC-TV, Marquette, MI**—Finnish 1 hour per week.
- KNLJ, Jefferson City, MO**—Spanish 30 minutes per week.
- KYFC, Kansas City, MO**—Spanish 1.5 hours per week.
- KNLC, St. Louis, MO**—Spanish 1 hour per week.
- KREN-TV, Reno, NV**—Spanish 80 hours per week.
- KLUZ-TV, Albuquerque, NM**—Spanish 60 hours per week.
- KNAT, Albuquerque, NM**—Spanish 1.5 hours per week.
- KOAT-TV, Albuquerque, NM**—Spanish 30 minutes per week.
- KVIO-TV, Carlsbad, NM**—Spanish 2.5 hours per week.
- KOBF, Farmington, NM**—Navajo 30 minutes per week.
- KRPV, Roswell, NM**—Spanish 4 hours per week.
- KCHF, Santa Fe, NM**—Spanish 2 hours per week.
- KWNM-TV, Silver City, NM**—Spanish 30 minutes per week.
- WNJU, New York, NY-Newark, NJ**—Spanish 78.5 hours per week, Japanese 6 hours per week, Greek 3.5 hours per week, Hindu 2.5 hours per week.
- WXTV, New York, NY—Paterson, New Jersey, NJ**—Spanish 60 hours per week.
- WTVG, Toledo, OH**—Spanish 30 minutes per week.
- WFMZ-TV, Allentown, PA**—Spanish 1 hour per week.
- WPCB-TV, Greensburg-Pittsburgh, PA**—Greek 1 hour per week, Italian 1 hour per week.
- WPRV-TV, Fajardo, PR**—Spanish 26 hours per week.
- WJAR, Providence, RI**—Portuguese 30 minutes per week, Spanish 30 minutes per week.
- KRTW, Baytown, TX**—Spanish 3 hours per week, Vietnamese 30 minutes per week.
- KVEO, Brownsville, TX**—Spanish 3 hours per week.
- KTFH, Conroe, TX**—Spanish 121 hours per week, Vietnamese 1 hour per week.
- KIII, Corpus Christi, TX**—Spanish 1.5 hours per week.
- KORO, Corpus Christi, TX**—Spanish 110 hours per week.
- KDBC-TV, El Paso, TX**—Spanish 30 minutes per week.
- KINT-TV, El Paso, TX**—Spanish 125 hours per week.

KVIA-TV, El Paso, TX—Spanish 2 hours per week.

KFWD, Fort Worth-Dallas, TX—Spanish 60 hours per week.

KTMD, Galveston-Houston, TX—Spanish 133 hours per week.

KUVN, Garland, TX—Spanish 60 hours per week.

KGBT-TV, Harlingen, TX—Spanish 1 hour per week.

KTRK-TV, Houston, TX—Spanish 1 hour per week.

KETK-TV, Jacksonville-Tyler-Longview, TX—Spanish 30 minutes per week.

KGNS-TV, Laredo, TX—Spanish 11.5 hours per week.

KAMC, Lubbock, TX—Spanish 30 minutes per week.

KCBD-TV, Lubbock, TX—Spanish 30 minutes per week.

KJTV, Lubbock, TX—Spanish 2 hours per week.

KPEJ, Odessa, TX—Spanish 2 hours per week.

KXLN-TV, Rosenberg, TX—Spanish 164 hours per week.

KIDY, San Angelo, TX—Spanish 1 hour per week.

KSAT-TV, San Antonio, TX—Spanish 2.5 hours per week.

KVDA-TV, San Antonio, TX—Spanish 119 hours per week.

KWEX-TV, San Antonio, TX—Spanish 148 hours per week.

KVCT, Victoria, TX—Spanish 3 hours per week.

KRGV-TV, Westaco, TX—Spanish 1.75 hours per week.

WTKK, Manassas, VA—Korean 3 hours per week.

WSVI, Christiansted, VI—Spanish 2-5 hours per week.

Foreign Language Programming on U. S. Public/Educational TV Stations

KYUK-TV, Bethel, AK—Eskimo 3 hours per week.

KUAT-TV, Tucson, AZ—Spanish 30 minutes per week.

KRCB-TV, Cotati, CA—Spanish 30 minutes per week.

KLCS, Los Angeles, CA—German 30 minutes per week, French 1 hour per week.

KNXT, Visalia, CA—Armenian 30 minutes per week. Spanish, Hmong, Portuguese, Lao total 10.5 hours per week.

KWBI-TV, Denver, CO—Spanish 30 minutes per week.

WRES, Cocoa, FL—Spanish 3 hours per week.

WLRN-TV, Miami, FL—Spanish 6 hours per week.

WMFE-TV, Orlando, FL—Spanish 60 hours per week.

WXEL-TV, West Palm Beach, FL—Spanish 4 hours per week.

KGTF, Agana, GU—Filipino 1 hour per week.

WYIN, Gary, IN—German 1 hour per week, French 30 minutes per week.

KOOD, Hays-Russell-Great Bend-Salina, KS—Spanish 3 hours per week.

KSWK, Lakin, KS—Spanish 3 hours per week.

KLPA-TV, Alexandria, LA—French 1.5 hours per week.

WLPB-TV, Baton Rouge, LA—French 1.5 hours per week.

KLPB-TV, Lafayette, LA—French 1.5 hours per week.

KLTL-TV, Lake Charles, LA—French 1.5 hours per week.

WLAE-TV, New Orleans, LA—German 30 minutes per week, Spanish 30 minutes per week.

KLTS-TV, Shreveport, LA—French 1.5 hours per week.

WNJT, Trenton, NJ—Spanish 1 hour per week.

KRWG-TV, Las Cruces, NM—Spanish 1 hour per week.

WMHX, Albany-Schenectady, NY—French 1 hour per week, Spanish 1 hour per week, German 1 hour per week, Russian 1 hour per week.

WNYC-TV, New York, NY—Italian 16 hours per week, Japanese 12 hours per week, Korean 4.5 hours per week.

WNYE-TV, New York, NY—Chinese 6 hours per week, Korean 6 hours per week.

WXXI-TV, Rochester, NY—Spanish 1 hour per week.

WMHT, Schenectady-Albany-Troy, NY—French 1 hour per week.

KXON-TV, Claremore, OK—Spanish 2 hours per week.

WLVT-TV, Allentown-Bethlehem-Easton, PA—Spanish 30 minutes per week.

WQLN, Erie, PA—Spanish 1 hour per week.

WMTJ, Fajardo, PR—Spanish 117 hours per week, French 1 hour per week.

WOTO, Ponce, PR—Spanish 29 hours per week.

WCTE, Cookeville, TN—Spanish 30 minutes per week, German 30 minutes per week.

KEDT-TV, Corpus Christi, TX—Spanish 1.5 hours per week.

KDTN, Denton, TX—Spanish 1 hour per week.

KMBH, Harlingen, TX—Spanish 7.5 hours per week.

KBYU-TV, Provo, UT—Spanish 30 minutes per week, German 30 minutes per week, French 30 minutes per week.

WNVC, Fairfax, VA—Chinese 8 hours per week, Urdu 2 hours per week, Italian 1 hour per week, Japanese 2 hours per week, Korean 3 hours per week.

WNPB-TV, Morgantown, WV—French 30 minutes per week, Spanish 30 minutes per week.

WMVS, Milwaukee, WI—Spanish 2 hours per week.

WMVT, Milwaukee, WI—Spanish 2 hours per week.

KGTF, Agana, GU—Filipino 1 hour per week.

The biweekly newsletter
that covers everything
that's happening in public
broadcasting...the news
and the facts behind the
news...



PUBLIC BROADCASTING REPORT

Public Broadcasting Report is the totally independent information service that covers significant developments on all public broadcasting fronts...from CPB and PBS to NPR and other network programming...from marketing innovations to new technologies... you will follow all the action, *as it develops!*

Public Broadcasting Report will keep you up to date with every important development that affects public broadcasting with:

- key reports on critical local and federal legislative action
- interviews and inside information from top executives at PBS, NPR, CPB and stations nationwide
- coverage of the latest industry studies and research
- in-depth analyses of regulatory developments
- early warnings about grants and awards complete with application deadlines

If you have a stake in public broadcasting, a personal subscription to **PBR** could make a substantial difference in your ability to pursue funding, spot trends, anticipate the impact of developments and make even more informed business decisions.

For subscription information, call collect: **(202) 872-9200.**

Warren Publishing, Inc.
2115 Ward Court, N.W.
Washington, D.C. 20037

Construction Permits

With Probable Starting Dates as Reported by Principals.

Symbol (#) indicates station was in operation but has reverted to CP status; for additional data, see FCC file. FCC's File No. given where available; for further details, consult file in FCC Reference Room. Dagger (†) indicates non-commercial station. **NOTE:** This listing can be kept up-to-date and corrected with the weekly *TV Action Update* published by Warren Publishing, Inc., reporting all current FCC grants, applications, changes, etc.

Alabama

Dothan (Ch. 60)—WRKJ. Grantee: Marcum Bcstg. Corp., 106 Yale Court, Dothan, AL 36303. Phone: 205-792-3443. Technical Facilities: Channel No. 60 (746-752 MHz). Authorized power: 1500-kw max. visual. Antenna: 1227-ft. above av. terrain, 1145-ft. above ground, 1483-ft. above sea level. Latitude 31° 12' 16", Longitude 85° 15' 39". Transmitter: WTVY-FM transmitter site. Ownership: Douglas J. Marcum, pres.-dir., 50%; Janice A. Marcum, secy.-dir., 50%. Represented (engineering): David P. Thompson. Dothan ADI. BPCT-890623KH. Grant Date: February 12, 1990. Starting Date: Unreported.

Ozark (Ch. 34)—WDAU. Grantee: Samuel Durwood Judah Sr., 823 E. Andrews, Ozark, AL 36360. Phone: 205-774-7177. Technical Facilities: Channel No. 34 (590-596 MHz). Authorized power: 1128-kw max. visual. Antenna: 466-ft. above av. terrain, 459-ft. above ground, 719-ft. above sea level. Latitude 31° 12' 30", Longitude 86° 36' 51". Transmitter: N side of State Hwy. 103, 0.4-mi. E of Wicksburg. Ownership: Samuel D. Judah Sr., 100%. Represented (legal): Borsari & Kump. Represented (engineering): Lohnes & Culver. Dothan ADI. BPCT-870610KP. Grant Date: November 10, 1987. Starting Date: January 1, 1991.

Troy (Ch. 67)—WRJM-TV. Grantee: Shelley Bcstg. Co. Inc., Debtor-in-Possession, Drawer 1189, Ozark, AL 36361. Phone: 205-774-9323. Technical Facilities: Channel No. 67 (788-794 MHz). Authorized power: 4680-kw max. visual, 464.1-kw max. aural. Antenna: 1930-ft. above av. terrain, 1840-ft. above ground, 2356-ft. above sea level. Latitude 31° 58' 32", Longitude 86° 09' 46". Transmitter: 10 E. Delano St., SE of Grady. Ownership: H. Jack Mizell, pres., 100%. Represented (legal): Borsari & Kump. Represented (engineering): Lohnes & Culver. Montgomery-Seima ADI. BPCT-850522KH. Grant Date: May 20, 1986. Starting Date: Unreported.

Arizona

Flagstaff (Ch. 4)—KZJC. Grantee: WTVW Inc., Box 3434, Fort Pierce, FL 33454. Phone: 305-464-3434. Technical Facilities: Channel No. 4 (66-72 MHz). Authorized power: 100-kw visual. Antenna: 377-ft. above av. terrain, 351-ft. above ground, 7365-ft. above sea level. Latitude 35° 04' 24", Longitude 111° 34' 06". Transmitter: 9.7-mi. SSE of Flagstaff. Requests modification of CP for change to 1598-ft. above av. terrain, 263-ft. above ground, 8704-ft. above sea level, lat. 34° 58' 04", long. 111° 30' 30", transmitter to atop Mormon Mountain, 18-mi. SSE of Flagstaff. Ownership: Frank K. Spain, pres., 35%; Margaret H. Spain, 35%; Letha M. Spain, 20%; Perrin Purvis, v.p., 10%. WTVW Inc. Stations: WTVW(TV), Tupelo, MS; WTVX(TV), Fort Pierce-Vero Beach, FL. Represented (legal): Haley, Bader & Potts. Flagstaff ADI. BPCT-870821KG. Grant Date: September 14, 1988. Starting Date: Unreported.

Flagstaff (Ch. 9)—Grantee: G & D Communications Inc., Suite 550, 1627 Eye St. NW, Washington, DC 20006. Phone: 202-223-3366. Technical Facilities: Channel No. 9 (186-192 MHz). Authorized power: 1-kw max. visual, 0.1-kw max. aural. Antenna: 1857-ft. above av. terrain, 54-ft. above ground, 9234-ft. above sea level. Latitude 32° 14' 40", Longitude 111° 36' 16". Transmitter: TV Hill, Elden Mountain. Ownership: Jordan H. Goldman, pres., 47.5%; Ronald I. Dozoretz, v.p., 47.5%; Nancy Cherry, treas.-asst. secy., 5%. GDCI is permittee of KZJF, Ch. 36 Paris, TX & Ch. 20 Enid, OK. Represented (legal): McFadden, Evans & Sill. Represented (engineering): Communications Engineering Services. Flagstaff ADI. BPCT-870224KE. Grant Date: December 1, 1988. Starting Date: Unreported.

Flagstaff (Ch. 13)—KKTU. Grantee: Dr. Michael C. Gelfand, 4905 Del Ray Ave., Bethesda, MD 20814. Phone: 301-652-2552. Technical Facilities: Channel No. 13 (210-216 MHz). Authorized power: 290-kw visual, 29-kw aural. Antenna: 1555-ft. above av. terrain, 240-ft. above ground, 8698-ft. above sea level. Latitude 34° 58' 05", Longitude 111° 30' 29". Transmitter: 3.5-mi. NW of Mormon Lake. Ownership: Dr. Michael Gelfand. Represented (engineering): Kessler & Gehman Associates Inc. Flagstaff ADI. BPCT-831110KE. Grant Date: October 25, 1984. Starting Date: January 1, 1991.

Green Valley (Ch. 46)—KXGR. Grantee: Sungit Corp. Inc., 2309 N. Hampton, Tucson, AZ 85719. Phone: 602-841-6443. Technical Facilities: Channel No. 46 (662-668 MHz). Authorized power: 100-kw max. visual. Antenna: 2300-ft. above av. terrain, 125-ft. above ground, 6116-ft. above sea level. Latitude 31° 54' 41", Longitude 111° 11' 58". Transmitter: Samaniego Peak, approximately 13-mi. W of Green Valley. Requests modification of CP for change to 4898-kw max. visual, 2028-ft. above av. terrain, 184-ft. above ground, 4560-ft. above sea level, lat. 32° 14' 56", long. 111° 06' 59", transmitter to Tucson Mountain transmitter site, 8.7-mi. WNW of Tucson. Ownership: Arlene DeRone Stevenson, pres., 100%. Represented (engineering): Lechman & Johnson Inc. Tucson ADI. BPCT-830311KN. Grant Date: October 31, 1988. Starting Date: Unreported.

Tolleson (Ch. 51)—Grantee: Hector Garcia Salvatierra L.P., 11 W. Medlock Dr., Phoenix, AZ 85013. Phone: 602-277-8938. Technical Facilities: Channel No. 51 (692-698 MHz). Authorized power: 5000-kw max. visual, 500-kw max. aural. Antenna: 1755-ft. above av. terrain, 379-ft. above ground, 2959-ft. above sea level. Latitude 33° 20' 05", Longitude 112° 03' 40". Transmitter: South Mountain Park, 7-mi. S of Phoenix. Ownership: Hector Garcia Salvatierra, gen. partner,

52%; Jamison Investment Co. Inc. & Predrag Mitrovich, ltd. partners, 48% jointly. JICI ownership: H. Corbin Day, chmn.-treas., 31.65%; Estate of John S. Jamison, 38.22%; Dorothy J. Day, 10.05%; John S. Jamison III, 10.05%; Margaret L. Jamison, 10.03%. Represented (legal): Wiley, Rein & Fielding. Represented (engineering): Rubin, Bednarek & Associates Inc. Phoenix ADI. BPCT-850215LB. Grant Date: August 27, 1990. Starting Date: Unreported.

Arkansas

Little Rock (Ch. 42)—Grantee: Leininger-Geddes Partnership, 203 W. 13th St., Little Rock, AR 72202. Technical Facilities: Channel No. 42 (638-644 MHz). Authorized power: 5000-kw max. visual, 1000-kw max. aural. Antenna: 765-ft. above av. terrain, 724-ft. above ground, 1024-ft. above sea level. Latitude 34° 52' 28", Longitude 92° 00' 35". Transmitter: 4.5-mi. W of Jacksonville. Ownership: Dale Leininger, gen. partner, 51%; Darrell Geddes, gen. partner, 49%. Represented (engineering): Charles J. Thompson. Little Rock ADI. BPCT-850607KO. Grant Date: July 7, 1987. Starting Date: Unreported.

California

Big Bear Lake (Ch. 59)—KBBL. Grantee: Riklis Bcstg. Co. L.P., 663 Maulhardt Ave., Oxnard, CA 93030. Phones: 805-988-0063; 805-983-6363. Technical Facilities: Channel No. 59 (740-746 MHz). Authorized power: 5000-kw max. visual, 500-kw max. aural. Antenna: 2000-ft. above av. terrain, 467-ft. above ground, 9267-ft. above sea level. Latitude 34° 12' 36", Longitude 116° 51' 00". Transmitter: Approx. 5.5-mi. SE of Big Bear Lake on Sugarkump Mountain. Requests modification of CP for change to 1829-kw max. visual, 3609-ft. above av. terrain, 151-ft. above ground, 9190-ft. above sea level, lat. 34° 03' 46", long. 116° 53' 34", transmitter to Reynolds Ridge, Little San Geronio Peak, 7.8-mi. NE of Yucaipa. Ownership: Riklis Broadcasting Co. L.P. See KADY-TV, Oxnard, CA. Represented (engineering): Lawrence Behr & Associates Inc. Personnel: John Huddy, general manager. Los Angeles ADI. BPCT-841010KM. Grant Date: July 2, 1985. Starting Date: November 1, 1990.

Clovis (Ch. 43)—KZJE. Grantee: San Joaquin TV Improvement Corp., 14830 Valley View Ave., La Mirada, CA 90638. Phone: 714-522-8924. Technical Facilities: Channel No. 43 (644-650 MHz). Authorized power: 1057-kw max. visual, 106-kw max. aural. Antenna: 2145-ft. above av. terrain, 150-ft. above ground, 3510-ft. above sea level. Latitude 36° 44' 45", Longitude 119° 16' 52". Transmitter: Near peak of Bear Mountain, 1-mi. N of Hwy. 180, Fresno County. Ownership: Arnold Applebaum, 69%; Ysidro R. Macias, 6%; Alicia Maldonado, 6%; Al Reyes, 6%; Television Center Inc., 5%; Fernando Aguirre, 2%. Television Center is a communications consulting firm. Represented (engineering): Lohnes & Culver. Fresno-Visalia ADI. BPCT-820510KI. Grant Date: April 5, 1988. Starting Date: Unreported.

†Coalinga (Ch. 27 ETV)—KWEW. Grantee: Western Educational Coalition, 522 W. Washington, Coalinga, CA 93210. Phone: 209-298-5828. Technical Facilities: Channel No. 27 (548-554 MHz). Authorized power: 3890-kw max. visual, 389-kw max. aural. Antenna: 2330-ft. above av. terrain, 168-ft. above ground, 3808-ft. above sea level. Latitude 36° 18' 17", Longitude 120° 24' 08". Transmitter: Atop Black Mountain, Coalinga. Ownership: Western Educational Coalition. Principals: Ronald Haus, pres.; Theodore Terry, v.p.; Aaron Wilson; Stuart R. Chandler; Constance Haus; Esdras B. Vettancourt. Represented (legal): McCabe & Allen. Represented (engineering): du Treil, Lundin & Rackley. BPET-850919KU. Grant Date: February 27, 1986. Starting Date: March 1, 1991.

El Centro (Ch. 7)—Grantee: La Paz Wireless L.P., 6021 Eastwood St., Alta Loma, CA 91701. Technical facilities: Channel No. 7 (174-180 MHz). Authorized power: 316-kw visual, 31.6-kw aural. Antenna: 1588-ft. above av. terrain, 466-ft. above ground, 2510-ft. above sea level. Latitude 33° 03' 21", Longitude 114° 49' 44". Transmitter: Atop Black Mountain, 15-mi. NE of Glamis. Ownership: Armando Navarro, gen. partner, 51%; Imperial Valley Bcstg. L.P., 49%. WBLP ownership: Becky Bowie, gen. partner, 100%. Represented (legal): Pepper & Corazzini. Represented (engineering): A. D. Ring & Associates. El Centro, CA-Yuma, AZ ADI. BPCT-870602KI. Grant Date: July 2, 1990. Starting Date: Unreported.

Eureka (Ch. 29)—KZJA. Grantee: Sainte Sepulveda Inc., 508 El Vista Ave., Modesto, CA 95354-1827. Phone: 209-529-8176. Technical Facilities: Channel No. 29 (560-566 MHz). Authorized power: 1451.4-kw max. visual, 145-kw max. aural. Antenna: 1678-ft. above av. terrain, 274-ft. above ground, 2952-ft. above sea level. Latitude 40° 43' 36", Longitude 123° 58' 18". Transmitter: Antenna farm on Barry Ridge, 11-mi. SE of Eureka, approx. 1-mi. W of Kneeland. Ownership: James & Sharon Deon Sepulveda, 100% jointly. Represented (engineering): Cecil Lynch. Eureka ADI. BPCT-850814KF. Grant Date: February 15, 1988. Starting Date: Unreported.

Merced (Ch. 51)—KVMG. Grantee: Wade Axel, Box 2269, Fort Bragg, CA 95437. Phone: 707-964-5729. Technical Facilities: Channel No. 51 (692-698 MHz). Authorized power: 15.85-kw max. visual, 3.4-kw max. aural. Antenna: 268-ft. above av. terrain, 293-ft. above ground, 485-ft. above sea level. Latitude 37° 15' 11", Longitude 120° 22' 57". Transmitter: Mariposa Way, 1.5-mi.

Construction Permits—California

E of Hwy. 99. Ownership: Wade Axell, 100%. Axell has interest in license of KSAY(FM) Fort Bragg, CA. Fresno-Visalia ADI. BPCT-870327KK. Grant Date: December 21, 1988. Starting Date: Unreported.

Novato (Ch. 68)—Grantee: North Bay Television Inc., 7089 Redwood Blvd., Novato, CA 94945. Phone: 415-892-8808. Technical Facilities: Channel No. 68 (794-800 MHz). Authorized power: 5000-kw max. visual, 500-kw aural. Antenna: 1414-ft. above av. terrain, 268-ft. above ground, 1748-ft. above sea level. Latitude 38° 08' 53", Longitude 122° 35' 33". Transmitter: Mt. Burdell. Ownership: Tak Sun Cheung, pres., 23.1%; Dennis De Souza, 23%; Maria Neff, v.p.-secy., 23.1%; Rae Ann Seet, 15.4%; Gloria Sakato, treas., 15.4%. Represented (legal): Seymour M. Chase. Represented (engineering): du Treil, Lundin & Rackley. San Francisco ADI. BPCT-850725LC. Grant Date: November 28, 1988. Starting Date: October 1, 1991.

Paradise (Ch. 30)—KBCP. Grantee: Sainte Ltd., Box 4159, Modesto, CA 95352-4159. Phone: 209-523-0777. Fax: 209-523-0898. Technical Facilities: Channel No. 30 (566-572 MHz). Authorized power: 2520-kw max. visual, 252-kw max. aural. Antenna: 1440-ft. above av. terrain, 374-ft. above ground, 3914-ft. above sea level. Latitude 39° 57' 45", Longitude 121° 42' 40". Transmitter: W side of Cohasset Rd., 1.1-mi. NE of junction at Vilas Rd., 20-mi. NE of Chico, Butte County. Requests modification of CP for change to 2510-kw max. visual, 1444-ft. above av. terrain, 377-ft. above ground, 3917-ft. above sea level. Ownership: Sainte Ltd., 100%. See TV Station Ownership. Represented (legal): Fletcher, Heald & Hildreth. Represented (engineering): Cecil Lynch. Chico-Redding ADI. BPCT-840627KE. Grant Date: September 4, 1985. Starting Date: Late 1990.

Porterville (Ch. 61)—KKAK. Grantee: Arthur C. Kralowec, 1077 W. Morton Ave., Porterville, CA 93257. Phones: 209-782-1552; 209-781-6100. Fax: 209-782-0364. Technical Facilities: Channel No. 61 (752-758 MHz). Authorized power: 2500-kw max. visual. Antenna: 2635-ft. above av. terrain, 62-ft. above ground, 5778-ft. above sea level. Latitude 36° 17' 14", Longitude 118° 50' 17". Transmitter: Atop Cow Mountain. Ownership: Arthur C. Kralowec, 100%. Represented (engineering): A. D. Ring & Associates, P.C. Personnel: M. Jackson, chief engineer; Hans J. Hansen, promotion director; A. Kralowec, business manager. Fresno-Visalia ADI. BPCT-870526KK. Grant Date: May 25, 1988. Starting Date: Unreported.

Rancho Palos Verdes (Ch. 44)—KRPA. Grantee: Rancho Palos Verdes Bcstrs. Inc., 3583 Veteran Ave., Los Angeles, CA 90034. Technical Facilities: Channel No. 44 (650-656 MHz). Authorized power: 5000-kw max. visual, 500-kw aural. Antenna: 1768-ft. above av. terrain, 172-ft. above ground, 2177-ft. above sea level. Latitude 33° 23' 13", Longitude 118° 24' 00". Transmitter: Black Jack Mountain, Avalon. Ownership: Terence E. Crosby, pres., 52%; Carlos Duarte, v.p., 12%; Maria Duarte, secy.-treas., 12%; Barbara Esensten, dir., 12%; Gwendolyn Tucker, dir., 12%; Richard Virtue, dir.; Dr. Paul Peppard; Robert Welbourn. Represented (legal): Mullin, Rhyne, Emmons & Topel, P.C. Represented (engineering): Charles I. Gallagher, P.E., Consulting Radio Engineers. Los Angeles ADI. BPCT-830325KG. Grant Date: July 22, 1985. Starting Date: Unreported.

San Francisco (Ch. 32 ETV)—Grantee: Minority Television Project, 71 Stevenson St., Suite 1900, San Francisco, CA 94105. Phone: 415-882-5566. Fax: 415-495-5123. Technical Facilities: Channel No. 32 (578-584 MHz). Authorized power: 1333-kw visual, 132-kw aural. Antenna: 1670-ft. above av. terrain, 980-ft. above ground, 1810-ft. above sea level. Latitude 37° 45' 20", Longitude 122° 27' 05". Transmitter: Mount Sutro. Principals: Otis McGee, pres.-treas.; Bonnie Asano, secy.; Marvel Allen, dir.; Jacqueline James, dir.; Avonee Smith, dir.; Zuretti L. Goosby, dir. BPCT-831101KI. Grant Date: February 8, 1990. Starting Date: Unreported.

Twenty-nine Palms (Ch. 31)—KVMD. Grantee: Desert 31 Television Inc., No. 12, 270 Ohio St., Pasadena, CA 91106. Phone: 818-799-0040. Technical Facilities: Channel No. 31 (572-578 MHz). Authorized power: 15.85-kw max. visual. Antenna: 272-ft. above av. terrain, 609-ft. above ground, 2634-ft. above sea level. Latitude 34° 11' 34", Longitude 116° 06' 22". Transmitter: Valle Vista & Sunrise Rds. Ownership: Joseph Shackelford, pres.-secy.-treas., 100%. Los Angeles ADI. BPCT-870529KN. Grant Date: May 26, 1988. Starting Date: Unreported.

Ventura (Ch. 57)—KSTV-TV. Grantee: Costa de Oro Television Inc., 4628 Vanderbilt Court, Ventura, CA 93003. Technical Facilities: Channel No. 57 (728-734 MHz). Authorized power: 1120-kw max. visual. Antenna: 833-ft. above av. terrain, 118-ft. above ground, 1319-ft. above sea level. Latitude 34° 18' 10", Longitude 119° 13' 41". Transmitter: Willis Peak, 4.3-mi. ENE of Ventura. Ownership: Leopoldo Ramos, 25%; Gilbert A. Contreras, 8.33%; Salvador C. Contreras, 8.33%; James J. Granby, 8.33%; Rudolph S. Martinez, 8.33%; Ralph R. Ocampo, 8.33%; Walter F. Ulloa, 8.33%; Tila Estrada, 5%; Romualdo Ochoa, 5%; Leonard Ortiz, 5%; Lydia G. Thompson, 5%; remainder publicly held. Represented (legal): Mullin, Rhyne, Emmons & Topel, P.C. Represented (engineering): Andrus & Associates Inc. Los Angeles ADI. BPCT-850725. Grant Date: November 25, 1986. Starting Date: Unreported.

Colorado

Boulder (Ch. 14)—KTVJ. Grantee: Boulder Telecasting Corp., 1645 W. Fullerton Ave., Chicago, IL 60614. Phone: 312-975-0400. Fax: 312-975-6975. Technical Facilities: Channel No. 14 (470-476 MHz). Authorized power: 5000-kw max. visual, 500-kw max. aural. Antenna: 1372-ft. above av. terrain, 829-ft. above ground, 7968-ft. above sea level. Latitude 39° 43' 51", Longitude 105° 13' 56". Transmitter: Lookout Mountain Antenna Farm, near Golden. Ownership: Fred J. Eychaner, pres.-treas., 100%; Barbara Eychaner Richardson, v.p.; Glenda Wright, secy. F. J. Eychaner has interest in WPWR-TV, Gary, IN. Represented (legal): Fletcher, Heald & Hildreth. Represented (engineering): Richard L. Biby. Personnel: Fred Eychaner, general manager; Dirk Freeman, chief engineer. Denver ADI. BPCT-790130KS. Grant Date: September 1, 1982. Starting Date: February 1, 1991.

Denver (Ch. 50)—KSHP. Grantee: Lomas De Oro Bcstg. Corp., 3000 Chandler Blvd., Burbank, CA 91505. Phone: 818-848-3922. Technical Facilities: Channel No. 50 (686-692 MHz). Authorized power: 5000-kw max. visual, 500-kw max. aural. Antenna: 962-ft. above av. terrain, 190-ft. above ground, 7710-ft. above sea level. Latitude 39° 43' 47", Longitude 105° 14' 59". Transmitter: Colorow Hill, 2-mi. SW of Golden. Ownership: Theresa E. Romero, pres.-secy.-treas., 100%. Represented (legal): Paul Hastings, Janofsky & Walker. Represented (engineering): Silliman & Silliman. Denver ADI. BPCT-860212KO. Grant Date: March 10, 1989. Starting Date: Unreported.

Fort Collins (Ch. 22)—Grantee: Eagle 22 Ltd., 3412 Terry Ridge Rd., Fort Collins, CO 80524. Phone: 303-484-4736. 5000-kw max. visual, 500-kw max. aural. Antenna: 1408-ft. above av. terrain, 235-ft. above ground, 7315-ft. above sea level. Latitude 40° 32' 59", Longitude 105° 11' 48". Transmitter: Horsetooth Mountain. Ownership: J. W. Welsh, gen. partner, 23%; Paul Meacham, gen. partner, 10%; Anya Meacham, 17%; Lydia Guteraez, 10%; N.B. (Barry) Shuler, ltd. partner, 5%; Rilla Shuler, ltd. partner, 5%; Carolyn Banowitz, ltd. partner, 2%. Represented (legal): Reddy, Bepley & Martin. Represented (engineering): Scott Baxter & Assoc. BPCT-830218KL. Grant Date: May 13, 1987. Starting Date: Unreported.

Longmont (Ch. 25)—KZJG. Grantee: Longmont Channel 25 Inc., Box 984, Little Rock, AR 72203. Phone: 501-753-5338. Technical Facilities: Channel No. 25 (536-542 MHz). Authorized power: 5000-kw max. visual. Antenna: 1089-ft. above av. terrain, 1020-ft. above ground, 6076-ft. above sea level. Latitude 40° 05' 48", Longitude 104° 53' 59". Transmitter: 2-mi. WSW of Frederick city center. Ownership: Jimmy C. Cowsert, gen. partner, 50%; George S. Finn Jr., gen. partner, 50%. Represented (legal): Southmayd, Powell & Taylor. Represented (engineering): Arthur K. Peters Consulting Engineers. Denver ADI. BPCT-870529KM. Grant Date: August 12, 1988. Starting Date: Unreported.

Pueblo (Ch. 32)—KPCS. Grantee: tvUSA/Pueblo Ltd., 790 Madison Ave., New York, NY 10021. Phone: 202-861-7800. Technical Facilities: Channel No. 32 (578-584 MHz). Authorized power: 3720-kw max. visual, & 295-kw horizontal visual, 75.9-kw max. & 29.5-kw horizontal aural. Antenna: 2297-ft. above av. terrain, 253-ft. above ground, 9540-ft. above sea level. Latitude 38° 44' 42", Longitude 104° 51' 39". Transmitter: Cheyenne Mountain, 6.4-mi. SSW of Colorado Springs. Ownership: Pueblo Television Corp., gen. partner, 24%; Natalie Hanna, ltd. partner, 76%. Pueblo Television Corp. ownership: Edward B. Hanna, pres.-treas., 1%; Gene A. Davis, v.p., 37.5%; Marcia Hanna, secy., 61.5%. Represented (engineering): Jules Cohen & Associates Inc. Colorado Springs-Pueblo ADI. BPCT-811124KE. Grant Date: June 2, 1986. Starting Date: Unreported.

Connecticut

New Haven (Ch. 59)—WTVU. Grantee: K-W TV Inc., 4930 W. Oakton St., Skokie, IL 60077. Phone: 312-982-9600. Technical Facilities: Channel No. 59 (740-746 MHz). Authorized power: 2588-kw visual, 259-kw aural. Antenna: 1309-ft. above av. terrain, 1104-ft. above ground, 1549-ft. above sea level. Latitude 41° 22' 12", Longitude 72° 45' 12". Transmitter: Sea Hill Rd., approx. 1.2-mi. N of Beach St., North Branford. Requests modification of CP for change to 5010-kw max. visual, 1207-ft. above av. terrain, 538-ft. above ground, 1529-ft. above sea level, lat. 41° 33' 47", long. 72° 50' 37", transmitter to West Peak, near West Peak Park, Hanging Mills, Meriden. Ownership: Bernard Katz, chmn., 17.33%; David H. Katz, pres., 17.33%; Steven Friedheim, 13.33%; Frank H. Morelli, v.p.; Jerry Weiss, v.p.-secy.; Benjamin Weiss, v.p.-treas., 30.66%; Barbara A. Morelli, 17.33%; Helen W. Mimms, 2%; Robert Weiss, 2%. Represented (legal): Leverthal, Senter & Lerman. Hartford-New Haven ADI. BPCT-456. Grant Date: June 24, 1953. Starting Date: December 1, 1990.

Florida

Boca Raton (Ch. 63 ETV)—WPPB-TV. Grantee: Palmetto Bcstrs. Assoc. for Communities Inc., 1101 S. Olive Ave., West Palm Beach, FL 33401. Phone: 407-835-9311. Technical Facilities: Channel No. 63 (764-770 MHz). Authorized power: 3176-kw max. visual. Antenna: 1017-ft. above av. terrain, 1014-ft. above ground, 1024-ft. above sea level. Latitude 25° 59' 34", Longitude 80° 10' 27". Transmitter: SE corner of S. 33rd Ave. & Pembroke, Pembroke Park. Principals: Claude H. Rhea, pres.; Gordon Gray, v.p.; Eugene Keebler, secy.; James Watson, treas.; Norma Ray, asst. secy. PBA is permittee of WETV, Key West & WLCB-TV, Leesburg, FL. Represented (legal): May & Dunne, Chartered. Represented (engineering): John F. X. Browne & Associates P.C. BMPET-890303KN. Grant Date: June 22, 1989. Starting Date: Unreported.

Bradenton (Ch. 66)—Grantee: Bradenton Broadcast Television Co. Ltd., 515 First Ave. E., Bradenton, FL 34208. Phone: 813-747-2879. Technical Facilities: Channel No. 66 (782-788 MHz). Authorized power: 5000-kw max. visual. Antenna: 1565-ft. above av. terrain, 1541-ft. above ground, 1624-ft. above sea level. Latitude 27° 48' 59", Longitude 82° 16' 15". Transmitter: Off Rhodine Rd., 4-mi. along azimuth 351°T from Balm. Ownership: Anna Flenoy Rogers, gen. partner, 22%; MFR Inc., ltd. partner, 78%. MFR Inc. ownership: Thomas H. Minkoff, 48.5%; Michael Rugers, 48.5%; Robert Francis, 3%. Represented (legal): Buentzle & Crawford. Represented (engineering): Jules Cohen & Associates, P.C. Tampa-St. Petersburg ADI. BPCT-870731LB. Grant Date: September 19, 1990. Starting Date: Unreported.

Bunnell (Ch. 58)—WDRU. Grantee: Bunnell Communications Inc., Box 32, Rte. 2, Groveland, FL 32736. Phone: 904-429-2246. Technical Facilities: Channel No. 58 (734-740 MHz). Authorized power: 4624-kw max. visual, 462-kw max. aural. Antenna: 1613-ft. above av. terrain, 1621-ft. above ground, 1631-ft. above sea level. Latitude 29° 26' 56", Longitude 81° 17' 59". Transmitter: Black Point Rd., Lots 10 & 12, Sect. 20, Twp. 12, Range 30, Bunnell. Ownership: Arthur T. Lowery, pres.-treas., 51%; James W. Allen, v.p.-secy.; John C. Allen, 24.5%; Edward L. Mickler, 24.5%. Represented (legal): Mullin, Rhyne, Emmons & Topel, P.C. Orlando-Daytona

Beach-Melbourne ADI. BPCT-860422KK. Grant Date: November 2, 1987. Starting Date: Unreported.

Destin (Ch. 64)—WTNK. Grantee: Emerald Coast Bcstg., Suite 102, 884 Hwy. 98 E, Destin, FL 32541. Phone: 904-837-0555. Technical Facilities: Channel No. 64 (770-776 MHz). Authorized power: 2750-kw max. visual. Antenna: 426-ft. above av. terrain, 420-ft. above ground, 472-ft. above sea level. Latitude 30° 30' 51", Longitude 86° 13' 12". Transmitter: 1.25-mi. WNW of Portland, 1.06-mi. NW of Rte. 20. Ownership: James Harvey Tipler, gen. partner, 50%; Bruce Kuerten, gen. partner, 50%. Represented (legal): Keck, Mahin & Cate. Represented (engineering): Lohnes & Culver. Mobile, AL-Pensacola, FL ADI. BPCT-870610KQ. Grant Date: May 2, 1988. Starting Date: Unreported.

Fort Walton Beach (Ch. 58)—WAWD. Grantee: Rainbow 58 Bcstg. Inc., Box 5527, Destin, FL 32541. Studio: 602 Mountain Drive, Destin, FL 32541. Phone: 904-837-1091. Technical Facilities: Channel No. 58 (734-740 MHz). Authorized power: 5000-kw max. visual, 500-kw max. aural. Antenna: 450-ft. above av. terrain, 449-ft. above ground, 466-ft. above sea level. Latitude 30° 23' 08", Longitude 86° 24' 54". Transmitter: 1600-ft. N of Miracle Strip Pkwy., 1-mi. W of Walton County line. Requests modification of CP for change to 100-kw max. visual, 164-ft. above av. terrain, 151-ft. above ground, 167-ft. above sea level, lat. 30° 23' 35", long. 86° 29' 41", transmitter to 602 Mountain Dr., Destin. Ownership: Clement S. Ross, 51%; H. James Sharp, 49%. Represented (legal): Baroff, Koerner, Olender & Hochberg, P.C. Personnel: Wendall M. Rowan, general manager. Mobile, AL-Pensacola, FL ADI. BPCT-8703317L. Grant Date: August 9, 1988. Starting Date: Unreported.

High Springs (Ch. 53)—WGFL. Grantee: Budd Bcstg. Co., 3111 N.W. 9th Place, Gainesville, FL 32605. Phone: 904-378-3729. Fax: 904-375-6111. Technical Facilities: Channel No. 53 (704-710 MHz). Authorized power: 1400-kw max. visual. Antenna: 423-ft. above av. terrain, 381-ft. above ground, 561-ft. above sea level. Latitude 29° 45' 23", Longitude 82° 24' 29". Transmitter: 1.3-mi. S of Hague, W of U.S. 441, Alachua County. Ownership: Harvey M. & Irene S. Budd, 100% jointly. For other interests see American Communications & Television Inc. in TV Station Ownership. Represented (legal): Baroff, Koerner, Olender & Hochberg, P.C. Represented (engineering): Kessler & Gehman Associates Inc. Gainesville ADI. BPCT-830705KL. Grant Date: June 13, 1986. Starting Date: February 1, 1991.

Inverness (Ch. 64)—Grantee: Meredith Corp., 1716 Locust St., Des Moines, IA 50336. Phone: 515-284-3000. Technical Facilities: Channel No. 64 (770-776 MHz). Authorized power: 3236-kw max. visual, 646-kw max. aural. Antenna: 1000-ft. above av. terrain, 981-ft. above ground, 1056-ft. above sea level. Latitude 28° 56' 53", Longitude 82° 23' 03". Transmitter: 8-mi. NWW of Inverness. Ownership: Meredith Corp. See TV Station Ownership. Represented (engineering): Hammett & Edison Inc. Tampa-St. Petersburg ADI. BPCT-850827KE. Grant Date: March 24, 1989. Starting Date: Unreported.

Islamorada (Ch. 9 ETV)—WKEB. Grantee: Keys Educators Bcstg. Inc., 1101 S. Olive Ave., West Palm Beach, FL 33401. Phone: 407-835-9311. Technical Facilities: Channel No. 9 (186-192 MHz). Authorized power: 316-kw visual. Antenna: 429-ft. above av. terrain, 482-ft. above ground, 492-ft. above sea level. Latitude 25° 05' 29", Longitude 80° 26' 37". Transmitter: 1.5-mi. NE of Rock Harbor on U.S. Hwy. 1, mile marker 99.6. Officers: Brian E. Brightly Jr., v.p.-dir.; James O. Plinton Jr., secy.-dir.; Rudy M. Beserra, Gustavo Pupo-Mayo, Arturo Villar & Cilka Gold, dirs. Represented (legal): May & Dunne, Chartered. Represented (engineering): John F. X. Browne & Associates P.C. BPET-851018KN. Grant Date: March 27, 1986. Starting Date: January 1, 1991.

Jacksonville (Ch. 59 ETV)—WJEB-TV. Grantee: Jacksonville Educators Bcstg., 10902 S. Wilcrest Dr., Houston, TX 77099. Phone: 714-665-2113. Technical Facilities: Channel No. 59 (740-746 MHz). Authorized power: 4966-kw max. visual, 500-kw max. aural. Antenna: 948-ft. above av. terrain, 932-ft. above ground, 960-ft. above sea level. Latitude 30° 16' 34", Longitude 81° 33' 53". Transmitter: 9090 Hogan Rd., Jacksonville. Ownership: Community Educational Television Inc. Principals: Paul F. Crouch, pres.-dir.; Norman Juggert, secy.-dir. Represented (engineering): John F. X. Browne & Associates, P.C. BPET-860922KF. Grant Date: June 9, 1987. Starting Date: Unreported.

Key West (Ch. 8)—Grantee: Hispanic Keys Bcstg. Corp., 3450 Eagle Ave., Key West, FL 33040. Phone: 305-296-8781. 316-kw max. visual, 31.6-kw max. aural. Antenna: 472-ft. above av. terrain, 468-ft. above ground, 472-ft. above sea level. Latitude 24° 39' 33", Longitude 81° 32' 07". Transmitter: Sugarloaf Key, 18.2-mi. ENE of Key West. Ownership: Charles P. Curry Jr., pres., 50%; C. Michael Curry, v.p.-secy.-treas., 50%. Represented (legal): Koteen & Naftain. Represented (engineering): Kessler & Gehman Associates Inc. BPCT-850917KF. Grant Date: July 18, 1988. Starting Date: Unreported.

Key West (Ch. 22)—WYDH. Grantee: Penny Drucker, 5275 Hatch Dr., Evergreen, CO 80439. Phone: 303-674-8596. Technical Facilities: Channel No. 22 (518-524 MHz). Authorized power: 5000-kw max. visual, 500-kw max. aural. Antenna: 571-ft. above av. terrain, 570-ft. above ground, 571-ft. above sea level. Latitude 24° 40' 26", Longitude 81° 31' 10". Transmitter: 1-mi. N of Rte. 1 on W side of Cudjoe Key. Ownership: Penny Drucker, 100%. P. Drucker is applicant for new FMs in Aspen & Grand Junction, CO; Richmond, VA. Represented (legal): Cole, Raywid & Braverman. Miami ADI. BPCT-8703319K. Grant Date: January 20, 1988. Starting Date: Unreported.

Lake Worth (Ch. 67)—WHBI. Grantee: Hispanic Bcstg. Inc., 2203 N.E. 203rd Terrace, North Miami Beach, FL 33180. Phone: 305-822-2100. Technical Facilities: Channel No. 67 (788-794 MHz). Authorized power: 1684-kw max. visual. Antenna: 492-ft. above av. terrain, 479-ft. above ground, 505-ft. above sea level. Latitude 26° 47' 59", Longitude 80° 04' 33". Transmitter: 1115 Old Dixie Hwy., Lake Park. Ownership: Betty Debra Lidsky, pres., 100%. Represented (engineering): Lohnes & Culver. West Palm Beach-Fort Pierce-Vero Beach ADI. BPCT-840306KE. Grant Date: April 28, 1987. Starting Date: Unreported.

Leesburg (Ch. 45 ETV)—WLCB-TV. Grantee: Central Florida Educational Television Inc., 1101 S. Olive Ave., West Palm Beach, FL 33401. Phone: 407-835-9311. Technical Facilities: Channel No. 45 (656-662 MHz). Authorized power: 5000-kw max. visual. Antenna: 453-ft. above av. terrain, 65-ft. above ground, 525-ft. above sea level. Latitude 28° 51' 35", Longitude 81° 46' 27". Transmitter: Haines Creek Rd., 2.5-mi. N of U.S. 441. Ownership: Central Florida Educational Television Inc. Principals: Dr. Claude H. Rhea, pres.; Dr. Donald E. Ross, v.p.; Dr. Eugene Keebler, secy.; James Watson, treas.; Norma Ray, asst. secy. Principals have interest in permittees of WPPB-TV, Boca Raton & WETV, Key West, FL. Represented (legal): May & Dunne, Chartered. Represented (engineering): John F. X. Browne & Associates P.C. BPET-860820KH. Grant Date: February 25, 1987. Starting Date: Unreported.

Live Oak (Ch. 57)—WTLL. Grantee: Frank A. Baker, 512 Cherokee St., Marianna, FL 32446. Technical Facilities: Channel No. 57 (728-734 MHz). Authorized power: 1820-kw max. visual. Antenna: 476-ft. above av. terrain, 472-ft. above ground, 564-ft. above sea level. Latitude 30° 03' 52", Longitude 82° 49' 04". Transmitter: 7.6-mi. ENE of O'Brien city center. Ownership: Frank A. Baker, 100%. Represented (legal): Baroff, Koerner, Olender & Hochberg. Represented (engineering): Magnuson & Assoc. Inc. Jacksonville ADI. BPCT-860328KM. Grant Date: March 5, 1987. Starting Date: January 1, 1991.

Marathon (Ch. 16 ETV)—WFET. Grantee: Keys Educators Bcstg. Inc., 1101 South Olive Ave., West Palm Beach, FL 33401. Phone: 407-835-9311. Technical Facilities: Channel No. 16 (482-488 MHz). Authorized power: 5000-kw max. visual. Antenna: 262-ft. above av. terrain, 262-ft. above ground, 262-ft. above sea level. Latitude 24° 45' 28", Longitude 80° 57' 40". Transmitter: Crains Subdivision of Grassy Key, Lots 1, 2, 3, 12, 13, 14. Ownership: Keys Educators Bcstg. Inc. Officers: Brian E. Brightly Jr., v.p.-dir.; James O. Plinton Jr., secy.-dir.; Rudy M. Beserra, Gustavo Pupo-Mayo, Arturo Villar & Cilka Gold, dirs. Represented (legal): May & Dunne, Chartered. Represented (engineering): John F. X. Browne & Associates P.C. BPET-851018KL. Grant Date: May 14, 1986. Starting Date: Unreported.

Naples (Ch. 46)—WNPL-TV. Grantee: Southwest Florida Telecommunications Inc., 2200 Kingfish Rd., Naples, FL 33962. Studio: 2940 S. Horseshoe Dr., Naples, FL 33942. Phone: 813-775-5498. Fax: 813-643-5035. Technical Facilities: Channel No. 46 (662-668 MHz). Authorized power: 5000-kw max. visual, 500-kw max. aural. Antenna: 1192-ft. above av. terrain, 1178-ft. above ground, 1198-ft. above sea level. Latitude 26° 18' 25", Longitude 81° 29' 01". Transmitter: Oil Pipe Line Rd., 1.2-mi. N of State Rte. 858. Multichannel TV Sound: Stereo only. Ownership: William T. Darling, pres., 100%. Represented (legal): Watson & Emert. Represented (engineering): Magnuson & Associates. Personnel: Garry Wilson, general manager; William A. Owens, station manager & program director; Ernest E. Rety, chief engineer; Leigh Copeland, business manager. Fort Myers-Naples ADI. BPCT-850315KF. Grant Date: February 28, 1986. Starting Date: Unreported.

Ocala (Ch. 29 ETV)—WYM. Grantee: Gospel Horizons Corp., 324 W. Marino St., Miami Beach, FL 33139. Phone: 305-538-4511. Technical Facilities: Channel No. 29 (560-566 MHz). Authorized power: 2399-kw max. visual, 87-kw max. aural. Antenna: 922-ft. above av. terrain, 856-ft. above ground, 1017-ft. above sea level. Latitude 29° 21' 57", Longitude 82° 20' 28". Transmitter: 4-mi. SW of Flemington city center, 0.4-mi. N of State Rte. 316. Ownership: Gospel Horizons Corp. Dr. Garth R. Thompson, pres.-v.p.-treas. Represented (legal): Baroff, Koerner, Olender & Hochberg, P.C. Represented (engineering): Arthur K. Peters Consulting Engineers. BPCT-860922KN. Grant Date: August 23, 1988. Starting Date: Unreported.

Orange Park (Ch. 25)—WYDP. Grantee: Clay Television Inc., Box 1431, Orange Park, FL 32073. Technical Facilities: Channel No. 25 (536-542 MHz). Authorized power: 2060.6-kw max. visual, 206-kw max. aural. Antenna: 496-ft. above av. terrain, 549-ft. above ground, 574-ft. above sea level. Latitude 30° 04' 27", Longitude 81° 48' 23". Transmitter: 0.3-mi. SE of intersection of Rtes. 739 & 209, Middleburg. Ownership: Charles R. Fellows, pres., 12.5%; Richard C. Fellows, 12.5%; Joanne N. Thompson, v.p.; Joan J. Bazley, secy.; Leonora Leano, treas.; Napoleon Leano, 25%; William S. Bazley, 25%; W. Raleigh Thompson, 25%. Represented (engineering): Kessler & Gehman Associates Inc. Jacksonville ADI. BPCT-801010KE. Grant Date: July 9, 1985. Starting Date: Unreported.

Orlando (Ch. 27)—Grantee: Reece Assoc. Ltd. Phone: 305-423-7560. Technical facilities: Channel No. 27 (548-554 MHz). Authorized power: 5000-kw max. visual, 500-kw max. aural. Antenna: 1606-ft. above av. terrain, 1794-ft. above ground, 1949-ft. above sea level. Latitude 28° 29' 21", Longitude 81° 46' 13". Transmitter: Avalon Claypit Rd., Clermont. Ownership: R. A. Communications. Marsha D. M. Reece, pres. & gen. partner, 95%; Rudolph Reece Jr., v.p., 5%. Represented (engineering): Andrus & Associates Inc. Orlando-Daytona Beach-Melbourne ADI. BPCT-850320KR. Grant Date: September 19, 1990. Starting Date: Unreported.

Orlando (Ch. 65)—WRBW. Grantee: Rainbow Bcstg. Co., c/o Esperanza Rey-Mehr, 7110 N.W. 50th St., Miami, FL 33166. Phone: 305-591-9416. Technical Facilities: Channel No. 65 (776-782 MHz). Authorized power: 5000-kw max. visual, 473-kw max. aural. Antenna: 1527-ft. above av. terrain, 1493-ft. above ground, 1558-ft. above sea level. Latitude 28° 34' 51", Longitude 81° 04' 32". Transmitter: 3.4-mi. NNE of Batho. Ownership: Joseph Rey, 85%; Leticia Jaramillo, 10%; Esperanza Rey-Mehr, 5%. Represented (legal): Kirkland & Ellis. Represented (engineering): Pathfinders Ltd. Orlando-Daytona Beach-Melbourne ADI. BPCT-820909KF. Grant Date: October 11, 1985. Starting Date: Unreported.

Palatka (Ch. 63)—WJUM-TV. Grantee: Palatka Television Inc., Box 1397, Palatka, FL 32077. Phone: 904-325-4502. Technical Facilities: Channel No. 63 (764-770 MHz). Authorized power: 5000-kw max. visual, 500-kw max. aural. Antenna: 973-ft. above av. terrain, 975-ft. above ground, 1014-ft. above sea level. Latitude 29° 37' 20", Longitude 81° 47' 27". Transmitter: S of Hwy. 20, approx. 1.3-mi. E of Hollister. Ownership: Abe Alexander, pres., 16.67%; Steven H. Cone, v.p., 16.66%; Julia Jenkins, secy., 16.66%; Vivian McRae, treas., 16.66%; Agnes Alexander, 16.66%; Henry Jenkins & Alphonso McRae, 16.67% jointly. Represented (legal): Seymour M. Chase. Represented (engineering): Ledford Telecommunications. Jacksonville ADI. BPCT-841129LK. Grant Date: September 3, 1987. Starting Date: January 1, 1991.

Construction Permits—Florida

Palm Beach (Ch. 61)—WFGC. Grantee: Christian Television of Palm Beach County, Box 6922, Clearwater, FL 34618. Phone: 813-535-5622. Technical Facilities: Channel No. 61 (752-758 MHz). Authorized power: 813-kw max. visual, 162-kw max. aural. Antenna: 1453-ft. above av. terrain, 1457-ft. above ground, 1473-ft. above sea level. Latitude 26° 34' 58", Longitude 80° 14' 32". Transmitter: N part of NE quarter of T 45 S, R 41 E, S 3. Ownership: William Register, pres.; Robert D'Andrea, v.p.; Carolyn Register, secy.-treas. For D'Andrea's other interests, see Christian Television Network in TV Station Ownership. Represented (legal): Reddy, Begley & Martin. Represented (engineering): E. Harold Munn Jr. & Associates Inc. West Palm Beach-Fort Pierce-Vero Beach ADI. BPCT-830311KG. Grant Date: July 14, 1980. Starting Date: Unreported.

St. Petersburg (Ch. 38)—WTTA. Grantee: Bay Television Inc., Box 4830, Baltimore, MD 21211. Studio: 15001 Boyette Rd., Riverview, FL 33569. Phones: 301-462-4500; 813-654-6238. Fax: 813-654-6972. Technical Facilities: Channel No. 38 (614-620 MHz). Authorized power: 1397-kw max. visual. Antenna: Circularly polarized, 1436-ft. above av. terrain, 1427-ft. above ground, 1502-ft. above sea level. Latitude 27° 50' 32", Longitude 82° 15' 46". Transmitter: 8.8-mi. N of Balm. Ownership: Robert L. Simmons, 25%; David D. Smith, 18.75%; Frederick G. Smith, 18.75%; J. Duncan Smith, 18.75%; Robert E. Smith, 18.75%. For other interests, see Sinclair Broadcast Group in TV Station Ownership. Represented (legal): Fisher, Wayland, Cooper & Leader. Represented (engineering): Carl T. Jones Corp. Personnel: Jim Lang, news director. Tampa-St. Petersburg ADI. BPCT-790130LI. Grant Date: January 31, 1985. Starting Date: November 29, 1990.

Tice (Ch. 49)—WRXY-TV. Grantee: Golden Media Inc., 625 S. Tamiami Trail, Venice, FL 34285. Phone: 813-694-0049. Technical Facilities: Channel No. 49 (680-686 MHz). Authorized power: 5000-kw max. visual, 500-kw max. aural. Antenna: 1023-ft. above av. terrain, 1023-ft. above ground, 1050-ft. above sea level. Latitude 26° 47' 08", Longitude 81° 47' 41". Transmitter: Near WFTX(TV), Cape Coral transmitter site. Ownership: Robert A. Groter, pres., 29%; Ronald P. Davis, v.p.-secy.-treas., 29%; James A. Dwyer, 8%; Nancy L. Richardson, 8%; Billie Jean Nuckolls, 7.4%; Tammy D. Ewing, 7.4%; David L. Hill, 4%; Matthew L. Leibowitz, 2.16%; Ronald L. Cournoyer, 2%; 3 others with less than 2%. Represented (legal): Leibowitz & Spencer. Represented (engineering): Lechman & Johnson Inc. Fort Myers-Naples ADI. BPCT-841031KL. Grant Date: November 5, 1985. Starting Date: November 1, 1990.

Venice (Ch. 62)—WBSV-TV. Grantee: DeSoto Bcstg. Inc., Suite 411, 1549 Ringling Blvd., Sarasota, FL 34236. Phone: 813-954-4227. Fax: 813-954-5764. Technical Facilities: Channel No. 62 (758-764 MHz). Authorized power: 4650-kw max. visual. Antenna: 548-ft. above av. terrain, 545-ft. above ground, 558-ft. above sea level. Latitude 27° 06' 01", Longitude 82° 22' 18". Transmitter: Green Cove Rd. & E. Venice Ave. Ownership: Omni Investments International Inc., 100%. Omni Investments International ownership: Danford L. Sawyer Jr., chmn.-pres.-treas., 32%; Lucien I. Levy, 6.7%; remainder undisclosed. Represented (legal): Pepper & Corazzini. Personnel: Steven L. Gross, chief executive officer. Tampa-St. Petersburg ADI. BPCT-840920KF. Grant Date: October 24, 1986. Starting Date: January 15, 1991.

Georgia

Albany (Ch. 19)—WTAU. Grantee: ROPA Communications, Box 729, Leesburg, GA 31763. Studio: 144-A N. Courthouse Ave., Leesburg, GA 31763. Phones: 912-759-6557; 912-759-6332. Fax: 912-759-6368. Technical Facilities: Channel No. 19 (500-506 MHz). Authorized power: 5000-kw max. visual. Antenna: 1110-ft. above av. terrain, 1071-ft. above ground, 1283-ft. above sea level. Latitude 31° 30' 34", Longitude 83° 58' 10". Transmitter: Spring Flats Rd., 1.5-mi. E of Dougherty & Worth County Lines, 3.5-mi. SSE of Acree. Satellite Earth Stations: Transmit/receive Scientific-Atlanta, 10-meter C-band; Scientific-Atlanta, 3-meter Ku-band; Scientific-Atlanta, 3-meter C-band. Ownership: Ron Foster, pres., 100%. Albany ADI. BPCT-840424KE. Grant Date: April 1, 1985. Starting Date: August 1, 1991.

Atlanta (Ch. 57 ETV)—WATC. Grantee: ACORN TV in Action for Communities, 710 Peachtree St., Atlanta, GA 30308. Correspondence: 1024 Elysian Fields Ave., New Orleans, LA 70117. Phone: 504-943-8999. Technical Facilities: Channel No. 57 (728-734 MHz). Authorized power: 400-kw max. visual. Antenna: 693-ft. above av. terrain, 560-ft. above ground, 1606-ft. above sea level. Latitude 33° 45' 19", Longitude 84° 23' 21". Transmitter: 34 Peachtree St., Atlanta. Ownership: ACORN TV in Action for Communities. Principals: Charlene Hood, pres.; Ruby Webb, v.p.; Ruby Booker, secy.; Fernando Lucerno, Represented (legal): Asbill, Junkin, Myers & Buffone. Represented (engineering): Anita Softness. BPET-851018KF. Grant Date: November 5, 1986. Starting Date: Unreported.

Augusta (Ch. 54)—WFXG. Grantee: Augusta Family Bcstg. Inc., 630 W. Allens Lane, Philadelphia, PA 19119. Phone: 703-938-5543. Technical Facilities: Channel No. 54 (710-716 MHz). Authorized power: 4517-kw max. visual, 451.7-kw max. aural. Antenna: 1121-ft. above av. terrain, 1506-ft. above ground, 1882-ft. above sea level. Latitude 33° 24' 29", Longitude 81° 50' 36". Transmitter: Pine Log Rd., Beech Island. Ownership: Howard Myrick, gen. partner, 10%; Randall L. Rader, ltd. partner, 43.3%; Felker W. Ward, ltd. partner, 43.3%; Howard Myrick, ltd. partner, 3%. Represented (legal): Schnader, Harrison, Segal & Lewis. Represented (engineering): Andrus & Associates Inc. Augusta ADI. BPCT-830705KI. Grant Date: May 23, 1988. Starting Date: Unreported.

Dalton (Ch. 23)—WELF. Grantee: Dalton Television Assoc. Ltd., Suite 105, 3084 Mercer University Dr. NE, Atlanta, GA 30341. Phone: 404-451-1985. Technical Facilities: Channel No. 23 (524-530 MHz). Authorized power: 5000-kw max. visual, 500-kw max. aural. Antenna: 1517-ft. above av. terrain, 477-ft. above ground, 2507-ft. above sea level. Latitude 34° 57' 59", Longitude 85° 22' 29". Transmitter: Hwy. 157, 1.5-mi. SSW of Lookout Mountain. Requests modification of CP for change to 3378.3-kw max. visual, 1467-ft. above av. terrain, 466-ft. above ground, 2487-ft. above sea level, lat. 34° 57' 07", long. 85° 22' 58", transmitter to Hwy. 157, 2.14-mi. SSW of Lookout Mountain, Dade County. Ownership: Jess M. Jimenez, gen. partner, 33.33%; Lowell Jackson, ltd. partner, 33.33%; William E. Mallon, ltd. partner, 33.33%. Represented (legal): Varner, Lipfert, Bernhard, McPherson & Hand. Represented (engineering): James

E. Price. Chattanooga ADI. BPCT-850815KO. Grant Date: September 27, 1988. Starting Date: Unreported.

Monroe (Ch. 63)—WHSG. Grantee: Trinity Christian Center of Santa Ana Inc., Box C-11949, Santa Ana, CA 92711. Technical Facilities: Channel No. 63 (764-770 MHz). Authorized power: 5000-kw max. visual, 340-kw max. aural. Antenna: 1191-ft. above av. terrain, 1125-ft. above ground, 2024-ft. above sea level. Latitude 33° 44' 22", Longitude 84° 00' 14". Transmitter: 6.15-mi. NE of Lithonia, Rockdale County. Ownership: Paul F. Crouch Jr., pres.; Janice W. Crouch, v.p.; Norman G. Juggert, secy.-treas. For other interests, see Trinity Bcstg. Network Inc. in TV Station Ownership. Represented (legal): Baraff, Koerner, Olender & Hochberg, P.C. Atlanta ADI. BPCT-8612166L. Grant Date: September 17, 1987. Starting Date: January 1, 1991.

Illinois

Chicago (Ch. 44)—Grantee: Monroe Communications Corp., c/o Howard Gilbert Esq., Holler & Coff Ltd., 55 E. Monroe St., Suite 4100, Chicago, IL 60603. Phone: 312-807-4600. Technical facilities: Channel No. 44 (650-656 MHz). Authorized power: 4260-kw max. & 1050-kw horizontal visual, 500-kw max. & 123-kw horizontal aural. Antenna: 1420-ft. above av. terrain, 1456-ft. above ground, 2049-ft. above sea level. Latitude 41° 53' 55.5", Longitude 87° 37' 23.0". Transmitter: Hancock Bldg., 875 N. Michigan Ave. Ownership: Robert L. Haag, pres., 36%; Howard N. Gilbert, v.p.-secy., 15%; Wayne J. Fickinger, v.p., 10%; Arthur R. Velasquez, v.p., 10%; Milton Podolsky, Manfred Steinfeld & A. R. Umans, 7.33% each; Talmadge L. Hill & Ruth M. Rothstein, 2% each.; Leslie M. Fishman & Calvin I. Leibovitz, 1.5% each. Represented (legal): Bechtel, Borsari, Cole & Paxson. Represented (engineering): Carl T. Jones Corp. Chicago ADI. BPCT-821101KH. Grant Date: September 19, 1990. Starting Date: Unreported.

Peoria (Ch. 59)—Grantee: Peoria Bcstg. Services Inc., Suite 304, 124 Monterey Rd., South Pasadena, CA 91030. Phone: 213-258-7218. Technical Facilities: Channel No. 59 (740-746 MHz). Authorized power: 5000-kw max. visual, 500-kw max. aural. Antenna: 2023-ft. above av. terrain, 1232-ft. above ground, 1328-ft. above sea level. Latitude 40° 40' 26", Longitude 89° 25' 07". Transmitter: 0.5-mi. N & 0.5-mi. E of intersection of Foster & Shuch Rds. Ownership: Michael E. Rodriguez, pres.-secy.-treas., 100%. Peoria-Bloomington ADI. BPCT-880209KJ. Grant Date: December 15, 1988. Starting Date: Unreported.

Indiana

Hammond (Ch. 62)—WJYS. Grantee: Jovon Bcstg. Corp., 203 Holly Lane, Orinda, CA 94563. Phone: 415-254-6699. Technical Facilities: Channel No. 62 (758-764 MHz). Authorized power: 5000-kw max. visual. Antenna: 479-ft. above av. terrain, 472-ft. above ground, 1165-ft. above sea level. Latitude 41° 33' 10", Longitude 87° 47' 09". Transmitter: 1.2-mi. S of Tinsley Park. Ownership: Joseph A. Stroud, pres., 99%; Yvonne M. Stroud, secy.-treas., 1%. Represented (legal): Hogan & Hartson. Represented (engineering): E. Harold Munn Jr. & Associates Inc. Chicago ADI. BPCT-811006KL. Grant Date: January 3, 1986. Starting Date: Unreported.

Indianapolis (Ch. 69 ETV)—WBUU. Grantee: Butler University, 4600 Sunset Ave., Indianapolis, IN 46208. Studio: 2835 N. Illinois St., Indianapolis, IN 46208. Phone: 317-283-8000. Technical Facilities: Channel No. 69 (800-806 MHz). Authorized power: 1000-kw max. visual. Antenna: 922-ft. above av. terrain, 875-ft. above ground, 1729-ft. above sea level. Latitude 39° 46' 03", Longitude 86° 00' 12". Transmitter: 9301 Burk Rd., Indianapolis. Requests modification of CP for change to 8.972-kw max. visual, 394-ft. above av. terrain, 407-ft. above ground, 1178-ft. above sea level, lat. 39° 50' 37", long. 86° 10' 19", transmitter to 520 W. 49th St., Indianapolis. Satellite Earth Station: Microdyne, 3.66-meter C-band. Ownership: Butler University, 100%. Principals: Geoffrey Bannister, pres.; Lewis F. Chenette, dean of faculty; William H. Templeton, v.p., business. Butler University is permittee of WAJCFM Indianapolis, IN. Represented (legal): Henry A. Solomon. Personnel: Kenneth Creech, general manager; Jacques E. Tiller, chief engineer. BPET-860624KG. Grant Date: October 9, 1987. Starting Date: May 25, 1991.

Salem (Ch. 58)—Grantee: Kentuckiana Bcstg. Inc., Rte. 3, Box 157, Salem, IN 47167. Phone: 812-883-5963. Technical Facilities: Channel No. 58 (734-740 MHz). Authorized power: 5000-kw max. visual. Antenna: 833-ft. above av. terrain, 653-ft. above ground, 1522-ft. above sea level. Latitude 38° 42' 29", Longitude 86° 05' 57". Transmitter: W side of Rte. 135, 0.2-mi. NNW of Kossuth. Ownership: James T. Ledford, pres.-dir., 100%. Represented (engineering): Moffet, Larson & Johnson Inc. Louisville ADI. BPCT-870827KE. Grant Date: April 27, 1990. Starting Date: Unreported.

Iowa

Cedar Rapids (Ch. 48)—KTVC. Grantee: Jefferson Bcstg. Co. Inc., 1404 5th Ave. SE, Altoona, IA 50009. Phone: 515-967-6228. Technical Facilities: Channel No. 48 (674-680 MHz). Authorized power: 5000-kw max. visual, 500-kw max. aural. Antenna: 465-ft. above av. terrain, 465-ft. above ground, 1281-ft. above sea level. Latitude 41° 58' 30", Longitude 91° 40' 24". Transmitter: 5-mi. N of Hiawatha, Hwy. 150. Multichannel TV Sound: Planned. Ownership: Denny Workman, 49.9%; Jerry D. Montgomery, 23.1%; Donna L. Montgomery, 23%; Betty J. Harris, 1%; Peggy Jo Kinden, 1%; Opal Montgomery, 1%; Karla Schmidt, 1%. Workman has interest in permittee of KWCV(TV), Wichita, KS; new FMs in Rancho Mirage, CA; Quincy, FL; Webster, NY; Harrison, OH; Clifton, TX; new AM in Greensboro, NC. Principals have interest in KKFT, Ch. 20 Fort Scott, KS; Ch. 17, Grand Island, NE. Represented (legal): Miller & Fields, P.C. Represented (engineering): Gary McGlothlen. Personnel: Jerry Montgomery, general manager; Ron Leppig, general sales manager; Donna Montgomery, business manager. Cedar Rapids-Waterloo-Dubuque ADI. BPCT-870331QH. Grant Date: May 18, 1988. Starting Date: Unreported.

Des Moines (Ch. 63)—KBTB. Grantee: Iowa Broadcasters Ltd., 2000 Avalon Rd., Des Moines, IA 50314. Phone: 512-244-0890. Technical Facilities: Channel No. 63 (764-770 MHz). Authorized power: 1200-kw max. visual. Antenna: 1804-ft. above av. terrain, 1781-ft. above ground, 2752-ft. above sea level. Latitude 41° 48' 35", Longitude 93° 37' 16". Transmitter: Approx. 1-mi. SW of Aleman. Requests modification of CP for change to 3460-kw max. visual. Ownership: Marshall J. Garrison, pres., 51%; Arlene Farmington, v.p.-secy.-treas., 49%. Represented (legal): Dow, Lohnes & Albertson. Des Moines ADI. BPCT-830602KG. Grant Date: June 19, 1984. Starting Date: November 1, 1990.

Newton (Ch. 39)—KZJB. Grantee: FM Iowa Inc., 1721 Rainbow Dr., Cedar Falls, IA 50613. Phone: 319-277-1918. Technical Facilities: Channel No. 39 (620-626 MHz). Authorized power: 1330-kw max. visual. Antenna: 656-ft. above av. terrain, 623-ft. above ground, 1614-ft. above sea level. Latitude 41° 49' 02", Longitude 92° 55' 11". Transmitter: 4.7-mi. S of Laurel, 7.6-mi. W of Newburg. Ownership: Ronald R. Hamilton, pres., 40%; Farnell I. O'Quinn, v.p.-treas., 40%; E. Edward Hancock, secy., 20%. Represented (legal): Gardner, Carton & Douglas. Represented (engineering): Communications Engineering Services, P.C. Des Moines ADI. BPCT-870610KL. Grant Date: March 28, 1988. Starting Date: Unreported.

Waterloo (Ch. 22)—KFSC. Grantee: Waterloo Television, 1463 Oak Crest, Waterloo, IA 50701. Phones: 319-232-3696; 319-234-0921. Fax: 319-234-5451. Technical Facilities: Channel No. 22 (518-524 MHz). Authorized power: 3357-kw max. visual, 335.7-kw max. aural. Antenna: 820-ft. above av. terrain, 762-ft. above ground, 1724-ft. above sea level. Latitude 42° 26' 45", Longitude 92° 22' 29". Transmitter: 4719 Ansborough Ave., Waterloo. Ownership: William D. Silverson, 100%. Represented (legal): Rosenman & Colin. Represented (engineering): Communications Engineering Services, P.C. Cedar Rapids-Waterloo-Dubuque ADI. BPCT-8612165K. Grant Date: January 22, 1988. Starting Date: December 1, 1990.

Kansas

Fort Scott (Ch. 20)—KKFT. Grantee: Family Bcstg. Co. Inc., 1404 5th Ave. SE, Altoona, IA 50009. Phone: 515-967-6228. Technical Facilities: Channel No. 20 (506-512 MHz). Authorized power: 5000-kw max. visual, 500-kw max. aural. Antenna: 765-ft. above av. terrain, 765-ft. above ground, 1685-ft. above sea level. Latitude 37° 26' 36", Longitude 94° 39' 31". Transmitter: Approx. 3-mi. NE of Pittsburg. Multichannel TV Sound: Planned. Ownership: Jerry D. Montgomery, pres., 48%; Donna Montgomery, secy., 48%; Betty J. Harris, v.p., 1%; Peggy Jo Kinden, 1%; Karla Schimdt, 1%; Opal Montgomery, 1%. Family Bcstg. Co. Inc. is permittee of KTVG(TV) Grand Island, NE; new FM in Carlsbad, NM; has interest in permittee of KTVG, Cedar Rapids, IA; applicant for new FM Brooklyn, IA. Represented (legal): Miller & Fields, P.C. Personnel: Jerry Montgomery, general manager; Ron Leppig, general sales manager; Donna Montgomery, program director & business manager. Joplin, MO-Pittsburg, KS ADI. BPCT-8703312K. Grant Date: March 1, 1988. Starting Date: Unreported.

Wichita (Ch. 33)—KWCV. Grantee: Wichita Communications, Box 203, RR 1, Stockton, IA 52769-9604. Phone: 319-785-6069. Technical Facilities: Channel No. 33 (584-590 MHz). Authorized power: 1981.8-kw max. visual. Antenna: 449-ft. above av. terrain, 449-ft. above ground, 1802-ft. above sea level. Latitude 37° 42' 41", Longitude 97° 31' 50". Transmitter: Approx. 3-mi. N of Rte. 54, 4.5-mi. NE of Goddard. Ownership: Denny Workman, 100%. Workman has interest in permittee of Ch. 48 Cedar Rapids, IA; new FMs in Rancho Mirage, CA; Quincy, FL; Webster, NY; Harrison, OH; Clifton, TX; new AM in Greensboro, NC. Represented (engineering): W. Lee Simmons & Assoc. Wichita-Hutchinson ADI. BPCT-870331PZ. Grant Date: March 25, 1988. Starting Date: Unreported.

Kentucky

Ashland (Ch. 50)—WHP. Grantee: Video Image Productions Inc., 814 Carter Ave., Ashland, KY 41101. Phone: 609-329-9955. Technical Facilities: Channel No. 50 (686-692 MHz). Authorized power: 5000-kw max. visual, 500-kw max. aural. Antenna: 590-ft. above av. terrain, 463-ft. above ground, 1309-ft. above sea level. Latitude 38° 23' 51", Longitude 82° 43' 19". Transmitter: 1.8-mi. NE of Princess. Ownership: P. K. Lim, pres., 50%; Jerry Fleming, v.p., 50%. Represented (legal): Southmayd, Powell & Taylor. Represented (engineering): Lechman & Johnson Inc. Charleston-Huntington ADI. BPCT-870121KM. Grant Date: November 9, 1987. Starting Date: Unreported.

Bowling Green (Ch. 40)—WQGB. Grantee: Word Bcstg. Network Inc., Drawer 21, Louisville, KY 40219. Studio: 9040 Glasgow Rd., Smithgrove, KY 42171. Phone: 502-964-2121. Technical Facilities: Channel No. 40 (626-632 MHz). Authorized power: 636.5-kw max. visual, 63.65-kw max. aural. Antenna: 564-ft. above av. terrain, 232-ft. above ground, 1192-ft. above sea level. Latitude 37° 02' 10", Longitude 86° 10' 20". Transmitter: 1.8-mi. WNW of Hays, atop Pilots Knob. Requests modification of CP for change to 699-kw max. visual, 791-ft. above av. terrain, 456-ft. above ground, 1417-ft. above sea level. Ownership: Word Broadcasting Network Inc., 100%. Word Bcstg. Network Inc. is licensee of WBNA(TV), Louisville, KY. Personnel: John L. Sellinger, station manager; Terrill Smith, chief engineer. Bowling Green ADI. BPCT-830217KO. Grant Date: May 18, 1983. Starting Date: Unreported.

Hopkinsville (Ch. 51)—WKKT-TV. Grantee: WKKT-TV Inc., 317 W. Ninth St., Hopkinsville, KY 42240. Studio: Ft. Campbell Blvd., Hopkinsville, KY 42240. Phone: 502-886-4451. Technical Facilities: Channel No. 51 (692-698 MHz). Authorized power: 1618-kw max. visual, 162-kw max. aural. Antenna: 459-ft. above av. terrain, 499-ft. above ground, 1009-ft. above sea level. Latitude 36° 48' 43", Longitude 87° 28' 42". Transmitter: Hwy. 1613, 3.8-mi. SSE of Courthouse, Hopkinsville. Ownership: Carolyn Key, gen. partner, 25%; Estate of Milburn C. Keith; Gary M. Traugher, trustee, 75%. Represented (legal): Hogan & Hartson. Represented (engineering): C. T. Landers. Nashville ADI. BPCT-841129LM. Grant Date: June 2, 1986. Starting Date: Unreported.

Morehead (Ch. 67)—Grantee: Garcia Communications. Technical Facilities: Channel No. 67 (788-794 MHz). Authorized power: 5000-kw max. visual, 500-kw max. aural. Antenna: 812-ft. above av. terrain, 722-ft. above ground, 1822-ft. above sea level. Latitude 38° 17' 25", Longitude 83° 22' 56". Transmitter: 8-mi. NE of Morehead, near Tripplett. Ownership: Marta G. Garcia, gen. partner, 33.33%; Edward Powley, Ltd. partner, 66.66%. Represented (engineering): John R. Powley. Lexington ADI. BPCT-840921LA. Grant Date: September 11, 1985. Starting Date: Unreported.

Murray (Ch. 38)—WSPH. Grantee: WML LPTV Co., 1500 Diuguid Rd., Murray, KY 42071. Phone: 502-753-2400. Technical Facilities: Channel No. 38 (614-620 MHz). Authorized power: 425.7-kw max. visual, 85.1-kw max. aural. Antenna: 497-ft. above av. terrain, 463-ft. above ground, 1003-ft. above sea level. Latitude 36° 38' 09", Longitude 88° 19' 12". Transmitter: 1500 Diuguid Rd., Murray. Ownership: Sam Parker, 100%. Parker has interest in licensee of WSJP(AM), Murray, KY. Represented (legal): Eugene T. Smith. Represented (engineering): Kelley Stalder. Paducah, KY-Cape Girardeau, MO-Harrisburg-Marion, IL ADI. BPCT-850315KG. Grant Date: March 14, 1988. Starting Date: Unreported.

Owensboro (Ch. 61)—WROZ. Grantee: Seney Communications, 3956 Burning Bush Court, Fairfax, VA 22033. Phone: 615-373-4721; 615-327-8666. Technical Facilities: Channel No. 61 (752-758 MHz). Authorized power: 3000-kw max. visual, 300-kw max. aural. Antenna: 1054-ft. above av. terrain, 1025-ft. above ground, 1445-ft. above sea level. Latitude 37° 52' 37", Longitude 87° 25' 45". Transmitter: Basket Rd., Spotsville. Ownership: Richard F. Seney, 100%. Represented (engineering): Walter Youman. Evansville ADI. BPCT-840831KE. Grant Date: April 11, 1985. Starting Date: November 1, 1990.

Paducah (Ch. 49)—WDKA. Grantee: MacPherson Bcstg. of Kentucky Inc., 232 Golf Rd., Springfield, IL 62704. Phone: 217-753-7306. Technical Facilities: Channel No. 49 (680-686 MHz). Authorized power: 2500-kw max. visual, 250-kw max. aural. Antenna: 496-ft. above av. terrain, 418-ft. above ground, 868-ft. above sea level. Latitude 37° 01' 48", Longitude 88° 38' 51". Transmitter: 1.4-mi. E of Lone Oak, KY. Ownership: Alexander E. MacPherson, pres., 100%. Represented (engineering): Steve Schrader. Paducah, KY-Cape Girardeau, MO-Harrisburg-Marion, IL ADI. BPCT-840424KF. Grant Date: May 7, 1985. Starting Date: Unreported.

Louisiana

Baton Rouge (Ch. 44)—WPFT. Grantee: Parish Family Television Ltd. Partnership, 1900 Highland Rd., Baton Rouge, LA 70802. Phone: 504-345-9561. Technical Facilities: Channel No. 44 (650-656 MHz). Authorized power: 5000-kw max. visual, 500-kw max. aural. Antenna: 1646-ft. above av. terrain, 1636-ft. above ground, 1650-ft. above sea level. Latitude 30° 19' 34", Longitude 91° 16' 36". Transmitter: 1.9-mi. W of State Hwy. 1 on Hwy. 1148 near Addis. Requests modification of CP for change to 2286-kw max. visual, 1398-ft. above av. terrain, 1388-ft. above ground, 1401-ft. above sea level, lat. 30° 19' 35", long. 91° 16' 36". Ownership: South Louisiana Television Inc., gen. partner, 50%; John S. Baker Jr., Ltd. partner, 30%; Charles C. Gremillion Jr., Ltd. partner, 20%. South Louisiana Television Inc. ownership: Mary W. Burge, pres., 40%; Anne C. Trufaut, v.p., 40%; Mignon Gautreaux, secy.-treas., 20%. Represented (legal): Fisher, Wayland, Cooper & Leader. Baton Rouge ADI. BPCT-830603KE. Grant Date: September 22, 1986. Starting Date: December 1, 1990.

Hammond (Ch. 62)—Grantee: Florida Parishes TV Ltd., 914 N. Foster, Baton Rouge, LA 70806. Phone: 504-928-3146. Fax 504-923-2822. 5000-kw max. visual. Antenna: 1394-ft. above av. terrain, 1387-ft. above ground, 1424-ft. above sea level. Latitude 30° 29' 54", Longitude 90° 45' 37". Transmitter: NE 1/4 of sec. 25, Twp. 6 S, range 4 E. Ownership: Louis E. Jenkins, 100%. Represented (legal): Hardy, Popham & Wirpel. Represented (engineering): du Treil, Lundin & Rackley. New Orleans ADI. BPCT-870421KI. Grant Date: May 4, 1990. Starting Date: Unreported.

#New Orleans (Ch. 49)—WCCL. Grantee: Crescent City Communications Co. Inc., Debtor, 620 Desire St., New Orleans, LA 70117. Phone: 504-945-4949. Fax: 504-942-9246. Technical Facilities: Channel No. 49 (680-686 MHz). Authorized power: 5000-kw max. visual, 500-kw max. aural. Antenna: 889-ft. above av. terrain, 889-ft. above ground, 889-ft. above sea level. Latitude 29° 55' 11", Longitude 90° 01' 29". Transmitter: Intersection of Behrman Hwy. & Garden Oaks Dr., New Orleans. Ownership: Crescent City Communications Co. Inc., 100%. Station currently off air. Intends to resume operations Jan. 1, 1991. Represented (sales): Blair Television. Represented (legal): Fletcher, Heald & Hildreth. Represented (engineering): du Treil, Lundin & Rackley. Personnel: George Stantis, vice president & general manager; Bob Bechir, general sales manager; Wayne Andrews, chief engineer; Gene Wilkin, program director; Jim MacDaniels, promotion director; Roger Hines, business manager. New Orleans ADI. BPCT-840413KX. Grant Date: December 11, 1986. Began Operation: March 19, 1989; left air Spring 1990.

Shreveport (Ch. 45)—KCDN. Grantee: Word of Life Ministries Inc., 4425 Meriweather Rd., Shreveport, LA 71109. Phone: 318-688-4411. Technical Facilities: Channel No. 45 (656-662 MHz). Authorized power: 786-kw max. visual. Antenna: 663-ft. above av. terrain, 551-ft. above ground, 866-ft. above sea level. Latitude 32° 35' 38", Longitude 93° 51' 39". Transmitter: 2-mi. NE of Blanchard, 0.6-mi. N of Pine Hills Rd. Ownership: Sam Carr, pres., 33.3%; Rebecca Carr, secy., 33.3%; Robert Ward, 33.3%. Represented (legal): Gammon & Grange. Represented (engineering): Robert L. Purcell Associates Inc. Shreveport, LA-Texarkana, TX ADI. BPCT-861029KY. Grant Date: December 23, 1987. Starting Date: Unreported.

Maine

Lewiston (Ch. 35)—WVLA. Grantee: Kennebec Valley Television Inc., 10 Common St., Waterville, ME 04901. Phone: 207-873-4546. Technical Facilities: Channel No. 35 (596-602 MHz). Authorized power: 1000-kw visual, 100-kw aural. Antenna: 1739-ft. above av. terrain, 1525-ft. above ground, 2055-ft. above sea level. Latitude 44° 20' 15", Longitude 69° 59' 39". Transmitter:

W side of Sturtevant Hill Rd., 1.4-mi. N of Hwy. 138, near Winthrop. Ownership: Elie J. Roy, pres., 20%; V. Wilson Hickam, v.p., 20%; Clarence Ostalkiewicz, treas., 20%; Roland G. Fournier, secy., 10%; Joan T. Fournier, 10%; Judith P. Williams, 20%. Hickam & Roy have interest in LPTV applications. Hickam has interest in permittee of W09BE, East Millinocket, ME. Represented (legal): Mahn, Franklin & Goldenberg. Represented (engineering): Robert L. Purcell Associates Inc. Portland-Poland Spring ADI. BPCT-850824KH. Grant Date: July 20, 1988. Starting Date: Unreported.

Massachusetts

#Norwell (Ch. 46)—WHRC. Licensee: Rogue Television Corp., 126 Brookline Ave., Boston, MA 02215. Studio: 80 Prospect St., Cambridge, MA 02139. Phone: 617-536-5390. Technical Facilities: Channel No. 46 (662-668 MHz). Authorized power: 66-kw max. visual, 0.66-kw max. aural. Antenna: 272-ft. above av. terrain, 128-ft. above ground, 328-ft. above sea level. Latitude 42° 09' 45", Longitude 70° 48' 52". Transmitter: Paradise Hill, approx. 1-mi. W of Norwell. Ownership: Stephen Mindich, pres.-treas., 75%; Bruce P. Mindich, v.p., 25%. Boston ADI. Began Operation: December 6, 1986; left air Spring 1990.

†Worcester (Ch. 48 ETV)—WYDN. Grantee: Worcester Educational Corp. Inc., 761 Main St., Worcester, MA 01609. Phone: 617-753-0639. Technical Facilities: Channel No. 48 (674-680 MHz). Authorized power: 1000-kw max. visual, 100-kw aural. Antenna: 1306-ft. above av. terrain, 819-ft. above ground, 2024-ft. above sea level. Latitude 42° 08' 32" Longitude 72° 13' 28". Transmitter: Steerage Rock, Brimfield, Hampton County. Ownership: Worcester Educational Corp. Inc. Julie Ramirez, dir. Represented (engineering): Agape TV Media. BPET-860725KN. Grant Date: August 9, 1988. Starting Date: Unreported.

Michigan

Battle Creek (Ch. 43)—Grantee: Margaret Miller, 4420 Hughes Rd., Owendale, MI 48754. Phone: 517-678-4264. Technical Facilities: Channel No. 43 (644-650 MHz). Authorized power: 5000-kw max. visual, 500-kw max. aural. Antenna: 1000-ft. above av. terrain, 946-ft. above ground, 1896-ft. above sea level. Latitude 42° 24' 08", Longitude 85° 09' 05". Transmitter: 0.5-mi. S of North Penfield School, Penfield Twp. Ownership: Margaret Miller, 100%. Represented (engineering): Charles J. Thompson. Grand Rapids-Kalamazoo-Battle Creek ADI. BPCT-850607KN. Grant Date: June 9, 1988. Starting Date: Unreported.

Calumet (Ch. 5)—WHTA. Grantee: Hometown Television Inc., No. 1031, 5401 W. Kennedy Blvd., Tampa, FL 33609. Technical Facilities: Channel No. 5 (76-82 MHz). Authorized power: 100-kw visual, 10-kw aural. Antenna: 423-ft. above av. terrain, 121-ft. above ground, 1280-ft. above sea level. Latitude 47° 08' 33", Longitude 88° 34' 37". Transmitter: 0.5-mi. SW of a "T" intersection with Pontiac Rd., Franklin Twp. Requests modification of CP for change to 55-kw max. visual, 1198-ft. above av. terrain, 682-ft. above ground, 2185-ft. above sea level, lat. 47° 02' 08", long. 88° 41' 43", transmitter to 1.35-mi. due W of the Champion Mine. Ownership: Lyle Robert Evans, chmn., 20%; Debra L. McCarthy, pres., 20%; Jerald D. Newman, v.p., 20%; Frank G. Manders, secy., 20%; James D. Newman, treas., 20%. Represented (engineering): Lyle Robert Evans. Marquette ADI. BPCT-831018KG. Grant Date: December 28, 1984. Starting Date: Unreported.

Iron Mountain (Ch. 8)—WMM-TV. Grantee: John R. Powley, 1536 Logan Ave., Altoona, PA 16602. Phone: 814-944-8571. Technical Facilities: Channel No. 8 (180-186 MHz). Authorized power: 2-kw visual. Antenna: 510-ft. above av. terrain, 64-ft. above ground, 1634-ft. above sea level. Latitude 45° 49' 15", Longitude 88° 02' 38". Transmitter: Millie Hill, Iron Mountain. Ownership: John R. Powley, 100%. Green Bay-Appleton ADI. BPCT-810121KG. Grant Date: July 15, 1982. Starting Date: Unreported.

Jackson (Ch. 18)—WHTV. Grantee: Jackson TV Co., No. 104, 23642 Calabasas Rd., Calabasas, CA 91302-1592. Technical Facilities: Channel No. 18 (494-500 MHz). Authorized power: 8.91-kw max. visual. Antenna: 240-ft. above av. terrain, 270-ft. above ground, 1205-ft. above sea level. Latitude 42° 14' 50", Longitude 84° 24' 23". Transmitter: 120 W. Michigan Ave., Jackson. Ownership: Lawrence Rogow, gen. partner, 95%; Donald S. Wilson, gen. partner, 5%. Rogow has interest in LPTV stations; multiple cable systems operator. Represented (legal): Arter & Hadden. Personnel: Lawrence Rogow; Donald Wilson. Lansing ADI. BPCT-870526KL. Grant Date: November 16, 1987. Starting Date: Unreported.

Lansing (Ch. 53)—WLAJ. Grantee: Lansing 53 Inc., Suite 10, 600 W. St. Joseph St., Lansing, MI 48933. Studio: 5815 S. Pennsylvania Ave., Lansing, MI 48911. Phone: 517-484-9100. Fax: 517-484-0553. Technical Facilities: Channel No. 53 (704-710 MHz). Authorized power: 1740-kw max. visual, 174-kw max. aural. Antenna: Circularly polarized, 981-ft. above av. terrain, 988-ft. above ground, 1929-ft. above sea level. Latitude 42° 25' 11", Longitude 84° 31' 25.5". Transmitter: Baseline Rd., E of Arland Rd., near Onondaga. Ownership: Lansing 53 Inc., 100%. Represented (sales): Katz Television. Represented (legal): Akin, Gump, Strauss, Hauer & Feld. Represented (engineering): Jules Cohen & Associates, P.C. Personnel: Thomas B. Jones, general manager; Robert E. Serre, general sales manager; Larry A. Estlack, chief engineer; Bruce N. Cornelius, news director; Ruth Glover, business manager. Lansing ADI. BPCT-790105KF. Grant Date: December 9, 1981. Starting Date: October 15, 1990.

Marquette (Ch. 19)—WJMY. Grantee: Upper Peninsula Telecasting Corp., 180 Gwynn St., Green Bay, WI 54301. Phone: 414-435-6429. Technical Facilities: Channel No. 19 (500-506 MHz). Authorized power: 1000-kw max. visual, 100-kw max. aural. Antenna: 1041-ft. above av. terrain, 1028-ft. above ground, 2488-ft. above sea level. Latitude 46° 21' 56", Longitude 87° 49' 34". Transmitter: Ross Lake Rd., 2.9-mi. S of intersection of Hwy. 581. Ownership: James L. Tomlin, pres. Represented (legal): McCadden, Evans & Silk. Marquette ADI. BPCT-870331LY. Grant Date: December 6, 1988. Starting Date: Unreported.

Minnesota

Duluth (Ch. 21)—KBBR. Grantee: Robin C. Brandt, 1012 Third St., Juniata, Altoona, PA 16601. Phone: 814-944-6391. Technical Facilities: Channel No. 21 (512-518 MHz). Authorized power: 960-kw max. visual, 96-kw max. aural. Antenna: 590-ft. above av. terrain, 350-ft. above ground, 1610-ft. above sea level. Latitude 46° 47' 41", Longitude 92° 07' 05". Transmitter: 1603 N. First Ave. W, Duluth. Ownership: Robin C. Brandt, 100%. Represented (engineering): John R. Powley. Duluth, MN-Superior ADI. BPCT-860430KF. Grant Date: March 9, 1987. Starting Date: Unreported.

Minneapolis (Ch. 45)—KVBM-TV. Grantee: KVBM Television Inc., 7897 Woodpark Blvd., Woodbury, MN 55125. Phone: 612-496-2033. Technical Facilities: Channel No. 45 (656-662 MHz). Authorized power: 5000-kw max. visual. Antenna: 627-ft. above av. terrain, 630-ft. above ground, 1499-ft. above sea level. Latitude 44° 59' 02", Longitude 93° 12' 13". Transmitter: E of Hennepin/Ramsey County line & S of Lauderdale, W of railroad tracks & W of 280. Ownership: Daniel Peters, pres., 1%; Sheldon A. Johnson, 99%. Represented (legal): Fisher, Wayland, Cooper & Leader. Represented (engineering): W. Jeffrey Reynolds. Personnel: Daniel Peters, general manager; Lisa Kroehler, creative services. Minneapolis-St. Paul ADI. BPCT-840725KH. Grant Date: October 20, 1986. Starting Date: Unreported.

#Rochester (Ch. 47)—KXLT-TV. Grantee: KXLI Acquisition L.P., 230 Park Ave., Seventh Floor, New York, NY 10169. Studio: See KXLI, St. Cloud. Phone: 612-252-0110. Technical Facilities: Channel No. 47 (668-674 MHz). Authorized power: 107.2-kw max. visual, 10.72-kw max. aural. Antenna: 341-ft. above av. terrain, 256-ft. above ground, 1496-ft. above sea level. Latitude 44° 02' 39", Longitude 92° 23' 56". Transmitter: 0.7-mi. SE of Haverhill. Ownership: Dale W. Lang, pres.-secy., 100%; Richard P. Lator, v.p.-treas. Represented (legal): Akin, Gump, Strauss, Hauer & Feld. Represented (engineering): David L. Steel & Associates. Rochester, MN-Mason City, IA-Austin, MN ADI. Began Operation: August 10, 1987; left air December 1988.

#St. Cloud (Ch. 41)—KXLI. Grantee: KXLI Acquisition L.P., 230 Park Ave., Seventh Floor, New York, NY 10169. Studio: 800 St. Germain St., St. Cloud, MN 56301. Correspondence: Box 1776, St. Cloud, MN 56302. Phone: 612-252-0110. Technical Facilities: Channel No. 41 (632-638 MHz). Authorized power: 2770-kw max. visual, 277-kw max. aural. Antenna: Circularly polarized, 1470-ft. above av. terrain, 1499-ft. above ground, 2449-ft. above sea level. Latitude 45° 23' 00", Longitude 93° 42' 30". Transmitter: 3.7-mi. NE of Big Lake. Ownership: Dale W. Lang, pres.-secy., 100%; Richard P. Lator, v.p.-treas. Represented (legal): Akin, Gump, Strauss, Hauer & Feld. Represented (engineering): David L. Steel & Associates. Minneapolis-St. Paul ADI. Began Operation: November 24, 1982; suspended operation December 15, 1988.

Mississippi

Holly Springs (Ch. 40)—WBUY. Grantee: Sonlight Bcstg. Systems Inc., 120 Zeigler Circle East, Mobile, AL 36608. Phone: 205-633-2100. Technical Facilities: Channel No. 40 (626-632 MHz). Authorized power: 5000-kw max. visual, 500-kw max. aural. Antenna: 630-ft. above av. terrain, 571-ft. above ground, 1004-ft. above sea level. Latitude 35° 00' 40", Longitude 89° 33' 41". Transmitter: 2.4-mi. SSW of State Rte. 57 at Morrison Creek, near Rossville. Ownership: Paul F. Crouch Jr., pres.; George V. Turner, secy.-treas.; Jay Alan Sekulow, 33.3% each. See Trinky Bcstg. Network Inc. in TV Station Ownership. Sonlight also owns WMPV-TV Mobile, AL & permittee of WPGD(TV) Hendersonville, TN. Represented (engineering): Charles J. Thompson. Personnel: Jay A. Sekulow, chief executive officer; Stuart J. Roth, dir. of operations; Jonathan Johnsen, dir. of finance. Memphis ADI. BPCT-850607KL. Grant Date: May 16, 1986. Starting Date: Unreported.

Jackson (Ch. 51)—WPJJ-TV. Grantee: JAM Communications Inc., 1075 Devonshire Dr., Jackson, MS 39206. Phone: 601-982-4926. Technical Facilities: Channel No. 51 (692-698 MHz). Authorized power: 5000-kw max. visual, 500-kw max. aural. Antenna: 1443-ft. above av. terrain, 1360-ft. above ground, 1740-ft. above sea level. Latitude 32° 17' 09", Longitude 90° 16' 55". Transmitter: 1-mi. SW of intersection of Hwys. 20 & 18, Jackson. Ownership: Hilda C. Jones, pres., 33.3%; John A. Peoples, v.p., 33.3%; Marvin L. James, secy.-treas., 33.3%. Represented (legal): Seymour M. Chase. Jackson, MS ADI. BPCT-870121KF. Grant Date: December 26, 1989. Starting Date: Unreported.

McComb (Ch. 28)—Grantee: McComb TV Ltd., Mississippi Ltd. Partnership, Box 489, McComb, MS 39648. Phone: 601-684-1942. Technical Facilities: Channel No. 28 (554-560 MHz). Authorized power: 5000-kw max. visual, 500-kw max. aural. Antenna: 550-ft. above av. terrain, 492-ft. above ground, 922-ft. above sea level. Latitude 31° 16' 45", Longitude 90° 26' 53". Transmitter: Robb St. Extension, Summit. Ownership: Susan T. Dowdy, gen. partner, 33%; Louis Alford, gen. partner, 14%; Phillip D. Brady, gen. partner, 14%; Albert Mack Smith, gen. partner, 14%; J. Wyatt Emmerich, gen. partner, 1%; John O. Emmerich Jr., ltd. partner, 21.60%; Charles Dunagin, ltd. partner, 2.40%. Alford, Brady & Smith have interest in licensees of WMD-C-AM-FM Hazlehurst, MS & WAPF & WCCA(FM) McComb, MS. Note: CP grant conditional upon grant of pending applications for assignment of WAPF & WCCA(FM), McComb, The Emmerichs & Dunagin have interest in Commonwealth Venture Systems, licensee of W36AC McComb; applicant for LPTV & interest in newspaper publishing companies. Represented (legal): Gardner, Carton & Douglas. Represented (engineering): Peter V. Gureckis & Associates. Jackson, MS ADI. BPCT-850213KH. Grant Date: May 1, 1986. Starting Date: Unreported.

#Natchez (Ch. 48)—WNTZ. Grantee: MSLA Bcstg. Inc. 625 Beltline Hwy., Natchez, MS 39120. Technical Facilities: Channel No. 48 (674-680 MHz). Authorized power: 1170-kw max. visual, 120-kw max. aural. Antenna: 1043-ft. above av. terrain, 848-ft. above ground, 1008-ft. above sea level. Latitude 31° 30' 33", Longitude 91° 24' 19". Transmitter: 625 Beltline Hwy., Natchez. Satellite Earth Stations: Comtech, 5-meter C-band; Comtech, 3.8-meter C-band; Pinzone receivers. Ownership: Associated Bcstrs. Inc., 100%, court appointed receiver. Associated Bcstrs. Inc. ownership: Thomas R. Galloway Sr., 90%; Michael Mitchell, 10%. Represented

(engineering): Peter V. Gureckis & Associates. Jackson, MS ADI. Began Operation: November 16, 1985; left air 1988.

Montana

Billings (Ch. 6)—KPQD. Grantee: BHC Assoc., Box 6516, Bozeman, MT 59771. Phone: 406-586-3280. Technical Facilities: Channel No. 6 (82-88 MHz). Authorized power: 100-kw visual, 10-kw aural. Antenna: 479-ft. above av. terrain, 342-ft. above ground, 3930-ft. above sea level. Latitude 45° 46' 04", Longitude 108° 27' 27". Transmitter: 2.5-mi. SE of Billings Post Office on Coburn Rd. Ownership: Thomas A. Curtis, gen. partner, 50%; Daniel W. Coon Estate, ltd. partner, 50%. Curtis & Coon estate have interest in licensees of KCTZ, Bozeman; KOUS-TV Hardin-Billings; KYUS-TV Miles City, MT; KMMZ(AM) & KZMQ-FM Graybull, WY & LPTVs. Note: Curtis & Coon will divest themselves of interest in KOUS-TV. Represented (engineering): J. R. Middleton. Billings-Hardin ADI. BPCT-860110KG. Grant Date: January 9, 1989. Starting Date: Unreported.

Billings (Ch. 20)—KVME. Grantee: Echonet Corp., Box 255, Evergreen, CO 80439. Technical Facilities: Channel No. 20 (506-512 MHz). Authorized power: 15-kw max. visual. Antenna: 426-ft. above av. terrain, 200-ft. above ground, 3868-ft. above sea level. Latitude 45° 46' 00", Longitude 108° 27' 27". Transmitter: Sacrifice Cliff, Coburn Rd. Ownership: Charles Ergen, pres., 40%; David M. Drucker, v.p., 20%; Candy M. Ergen, secy.-treas., 40%. Echonet has interest in KUBD(TV), Denver, CO; is licensee of KDMD(TV), Anchorage, AK; applicant for new FMs in Odessa, TX & Jackson, WY. Represented (legal): Cole, Raywid & Braverman. Represented (engineering): Richard L. Vega & Associates. Billings-Hardin ADI. BPCT-870217KH. Grant Date: January 7, 1988. Starting Date: Unreported.

Missoula (Ch. 23)—KMTF. Grantee: Continental Television Network Inc., 118 Sixth St. S. Great Falls, MT 59405. Phone: 406-761-8816. Technical Facilities: Channel No. 23 (524-530 MHz). Authorized power: 3341-kw max. visual. Antenna: 2122-ft. above av. terrain, 269-ft. above ground, 7060-ft. above sea level. Latitude 47° 01' 10", Longitude 114° 00' 46". Transmitter: TV Mountain, approx. 10.56-mi. N of Missoula. Ownership: James Colla, pres., 72.5%; William Cordingley, dir., 12.5%; L. A. Donohue, dir., 12.5%; Penny Adkins, v.p., 2.5%. CTNI is licensee of KTFG(TV) Great Falls, MT. Represented (legal): Reddy, Begley & Martin. Represented (engineering): Peter V. Gureckis & Associates. Missoula ADI. BPCT-881130KG. Grant Date: April 12, 1989. Starting Date: Unreported.

Nebraska

Grand Island (Ch. 17)—KTVG. Grantee: Family Bcstg. Co. Inc., 1404 Fifth Ave. SE, Altoona, IA 50009. Studio: 217 N. Locust, Room 308, Grand Island. Phones: 515-967-6228; 402-476-6115. Fax: 402-476-6000. Technical Facilities: Channel No. 17 (488-494 MHz). Authorized power: 1213.2-kw max. visual. Antenna: 786-ft. above av. terrain, 720-ft. above ground, 2729-ft. above sea level. Latitude 40° 41' 56", Longitude 98° 26' 33". Transmitter: 2-mi. W of Hwy. 34-281, 4-mi. W of Hansen on County Line Rd. Ownership: Jerry D. Montgomery, pres., 48%; Donna Montgomery, secy., 48%; Betty J. Harris, v.p., 1%; Peggy Jo Kinden, 1%; Karla Schimdt, 1%; Opal Montgomery, 1%. FBCL is permittee of new FM in Carlsbad, NM; has interest in permittee of KTVG(TV) Cedar Rapids, IA; applicant for new FM in Brooklyn, IA. Represented (legal): Miller & Fields, P.C. Represented (engineering): Gary M. McGlothlin. Personnel: Jerry O. Montgomery, general manager; Steve Kafka, station manager; Ron Leppig, general sales manager; Donna Montgomery, business manager. Lincoln-Hastings-Kearney ADI. BPCT-840601KF. Grant Date: February 27, 1986. Starting Date: December 1, 1990.

Omaha (Ch. 15)—KPQC. Grantee: Pappas Telecasting of the Midlands, 500 S. Chinoweth Rd., Visalia, CA 93277. Phone: 209-733-7800. Technical Facilities: Channel No. 15 (476-482 MHz). Authorized power: 5000-kw max. visual, 500-kw max. aural. Antenna: 1077-ft. above av. terrain, 1032-ft. above ground, 2252-ft. above sea level. Latitude 41° 08' 41.50", Longitude 96° 16' 12.00". Transmitter: 1.2-mi. WNW of Gretna. Ownership: Pappas Telecasting Companies. See TV Station Ownership. Represented (legal): Brian, Cave, McPheeters & McRoberts. Omaha ADI. BPCT-791026KN. Grant Date: November 17, 1988. Starting Date: Unreported.

Omaha (Ch. 54)—KOFF. Grantee: Omaha Telecasters Inc., Box 4798, Baltimore, MD 21211. Phone: 301-462-4500. Technical Facilities: Channel No. 54 (710-716 MHz). Authorized power: 5000-kw max. visual, 500-kw max. aural. Antenna: 1407-ft. above av. terrain, 1368-ft. above ground, 2523-ft. above sea level. Latitude 41° 18' 22", Longitude 96° 02' 28". Transmitter: 72nd St. & Grand Ave., Omaha. Ownership: Otis McNeill, pres., 33.3%; Sharon Christopher Wylie, v.p.-treas., 33.3%; Raymond Lau, secy., 33.3%. Represented (legal): Fisher, Wayland, Cooper & Leader. Represented (engineering): Carl T. Jones Corp. BPCT-850108KQ. Grant Date: February 29, 1988. Starting Date: Unreported.

Nevada

Reno (Ch. 11)—Grantee: Nevada Television Corp., 315 Colorado Blvd., Reno, NV 89509. Technical Facilities: Channel No. 11 (198-204 MHz). Authorized power: 177-kw visual, 17.7-kw aural. Antenna: 2809-ft. above av. terrain, 208-ft. above ground, 8408-ft. above sea level. Latitude 39° 35' 25", Longitude 119° 55' 40". Transmitter: Peavine Peak, 8.5-mi. NW of Reno. Ownership: Luther Mack, pres., 40%; Ann Bersi, v.p., 30%; Jane Manning, secy.-treas., 30%. Represented (legal): Dow, Lohnes & Albertson. Represented (engineering): Cohen, Dippell & Everist, P.C. Reno ADI. BPCT-850509KU. Grant Date: August 24, 1990. Starting Date: Unreported.

New Hampshire

#†Berlin (Ch. 40 ETV)—WEDB-TV. Grantee: U. of New Hampshire, Box 1100, Durham, NH 03824. Phone: 603-868-1100. Technical Facilities: Channel No. 40 (626-632 MHz). Authorized power: 10.5-kw visual, 2.09-kw aural. Antenna: 300-ft. above av. terrain, 117-ft. above ground, 2437-ft. above sea level. Latitude 44° 22' 16", Longitude 71° 12' 53". Ownership: See WENH, Durham, NH. Began Operation: March 18, 1968; left air.

#Concord (Ch. 21)—WNHT. Grantee: The Flatley Co., 81 Hall St., Concord, NH 03301. Studio: 21 Media Park, Concord, NH 03301. Correspondence: Box 2100, Concord, NH 03302-2100. Phone: 603-225-2100. Fax: 603-225-9235. Technical Facilities: Channel No. 21 (512-518 MHz). Authorized power: 1845-kw max. & 1334-kw horizontal visual, 185-kw max. & 133.7-kw horizontal aural. Antenna: 1133-ft. above av. terrain, 299-ft. above ground, 1712-ft. above sea level. Latitude 43° 11' 14.00", Longitude 71° 19' 11.50". Transmitter: Fort Mountain, 2.68-mi. S of Hwy. 4, 2.72-mi. W of Pleasant Lake, near Gossville. Satellite Earth Stations: Scientific-Atlanta, 5-meter C-band; Vertex, 4.6-meter Ku-band; Paracclipse, 3-meter C-band; M/A-Corn, Scientific-Atlanta, Wagner receivers. Ownership: Thomas J. Flatley, 100%. Represented (legal): Sutherland, Asbill & Brennan. Boston ADI. BPCT-800721KF. Grant Date: April 15, 1981. Began Operation: April 16, 1984; left air March 31, 1989.

New Jersey

Atlantic City (Ch. 62)—WACI. Grantee: Garden State Communications, Suite 503, 400 W. Horter St., Philadelphia, PA 19119. Phone: 215-848-9471. Technical Facilities: Channel No. 62 (758-764 MHz). Authorized power: 5000-kw max. visual, 500-kw max. aural. Antenna: 466-ft. above av. terrain, 475-ft. above ground, 482-ft. above sea level. Latitude 39° 22' 20.80", Longitude 74° 25' 47.00". Transmitter: 655 Abasco Blvd., Atlantic City. Ownership: Gloria Penn Easton, gen. partner, 51%; Dr. Robert J. Rutland, ltd. partner, 10%; Dr. Helen O. Dickens, ltd. partner, 10%; Lowell Mann, ltd. partner, 10%; Larry Rivken, ltd. partner, 10%. Represented (legal): David E. Honig. Represented (engineering): Lechman & Johnson Inc. Philadelphia ADI. BPCT-860410KM. Grant Date: September 9, 1987. Starting Date: Unreported.

Burlington (Ch. 48)—WGTW. Grantee: Brunson Communications Inc., 3000 Druid Park Dr., Baltimore, MD 21215. Studio: 642 N. Broad St., Philadelphia, PA 19103. Phone: 301-367-9322. Technical Facilities: Channel No. 48 (674-680 MHz). Authorized power: 2340-kw max. visual, 234-kw max. aural. Antenna: 1100-ft. above av. terrain, 1079-ft. above ground, 1332-ft. above sea level. Latitude 40° 02' 35.50", Longitude 75° 14' 32.50". Transmitter: Umbria St. near Domino Lane, Roxborough. Ownership: Dorothy E. Brunson, pres., 100%; Clyde Porter, v.p.; Naomi Porter, secy.-treas. Brunson Communications Inc. owns licensees of WEBB(AM) Baltimore, MD & WIGO(AM) Atlanta, GA. Represented (engineering): Warren Only Associates. Philadelphia ADI. BPCT-840104KL. Grant Date: February 20, 1987. Starting Date: November 15, 1990.

Newton (Ch. 63)—Grantee: Mountain Bcstg. Corp., Suite 35, 170 Kinnelon Rd., Kinnelon, NJ 07405. Phone: 201-492-2810. Technical Facilities: Channel No. 63 (764-770 MHz). Authorized power: 5000-kw max. visual, 500-kw max. aural. Antenna: 1125-ft. above av. terrain, 644-ft. above ground, 2024-ft. above sea level. Latitude 41° 00' 27", Longitude 74° 33' 01". Transmitter: Block 336, Lots 10 & 11, Jefferson Twp. Ownership: Sun Young Joo, chrm., 50%; Sun Hoo Joo, v.p., 25%; Chang Il Kim, secy., 25%. Represented (legal): Fleischman & Walsh, P.C. Represented (engineering): Moffet, Larson & Johnson Inc. BPCT-850828LA. Grant Date: April 18, 1990. Starting Date: Unreported.

†West Milford (Ch. 66 ETV)—WFME-TV. Grantee: Family Stations Inc., 290 Hegenberger Rd., Oakland, CA 94621. Phone: 415-568-6200. Technical Facilities: Channel No. 66 (782-788 MHz). Authorized power: 5000-kw max. visual. Antenna: 2000-ft. above av. terrain, 1481-ft. above ground, 2585-ft. above sea level. Latitude 41° 05' 19", Longitude 74° 14' 08". Transmitter: 1.5-mi. SSE of Ringwood. Requests modification of CP for change to 24-kw max. visual, 711-ft. above av. terrain, 134-ft. above ground, 1294-ft. above sea level, lat. 41° 07' 14", long. 74° 12' 03", transmitter to Bald Mountain, near Mahwah. Ownership: Family Stations Inc. Principals: Harold Camping, pres.; Scott L. Smith, v.p.-asst. secy.; Richard Van Dyk, secy.-treas. Family Stations also owns FM & AM stations. Represented (legal): Fletcher, Heald & Hildreth. Represented (engineering): Robert A. Jones Consulting Engineers. BPET-860212KJ. Grant Date: March 30, 1988. Starting Date: December 1, 1990.

New Mexico

Carlsbad (Ch. 25)—KDIR-TV. Grantee: Dean C. Engstrom, 12334 Summerport Lane, Windermere, FL 32786. Phone: 305-656-1992. Technical Facilities: Channel No. 25 (536-542 MHz). Authorized power: 1399.6-kw max. visual, 139.96-kw max. aural. Antenna: 184-ft. above av. terrain, 279-ft. above ground, 3363-ft. above sea level. Latitude 32° 24' 20", Longitude 104° 11' 21". Transmitter: 2.55-mi. SE of Carlsbad Center. Ownership: Dean C. Engstrom, 100%. Engstrom has interest in KOIA-TV Ottumwa, IA. Albuquerque ADI. BPCT-861119KR. Grant Date: December 21, 1988. Starting Date: Unreported.

Gallup (Ch. 3)—KDAV. Grantee: Pulitzer Bcstg. Co., Box 25982, Albuquerque, NM 87125. Phone: 505-884-7777. Technical Facilities: Channel No. 3 (60-66 MHz). Authorized power: 24-kw visual. Antenna: 102-ft. above av. terrain, 135-ft. above ground, 6864-ft. above sea level. Latitude 35° 32' 29", Longitude 108° 44' 31". Transmitter: McKinley County, 1-mi. N of Gallup. Ownership: Pulitzer Broadcasting Co. See TV Station Ownership. Albuquerque ADI. BPCT-891010KG. Grant Date: February 23, 1990. Starting Date: Unreported.

New York

Batavia (Ch. 51)—WYDM. Grantee: Pulsar Video Inc., 9384 Shepard Rd., Batavia, NY 14020. Phone: 716-343-2835. Technical Facilities: Channel No. 51 (692-698 MHz). Authorized power: 5000-kw max. visual, 500-kw max. aural. Antenna: 1000-ft. above av. terrain, 1100-ft. above ground, 2080-ft. above sea level. Latitude 42° 50' 46", Longitude 78° 01' 36". Transmitter: Near intersection of Silver Lake & Did Lake Rds., approx. 0.2-mi. S of Spragues Corner. Ownership: William R. Fortunato, 100%. Represented (legal): Southland, Powell & Taylor. Represented (engineering): Lechman & Johnson. Buffalo ADI. BPCT-851017KI. Grant Date: November 17, 1988. Starting Date: Unreported.

Corning (Ch. 48)—WYDC. Grantee: Rural New York Bcstg., Box 25, RD 2, Addison, NY 14801. Phone: 518-449-4811. Technical Facilities: Channel No. 48 (674-680 MHz). Authorized power: 207-kw max. visual. Antenna: 410-ft. above av. terrain, 92-ft. above ground, 1850-ft. above sea level. Latitude 42° 02' 29", Longitude 77° 15' 18". Transmitter: Hamilton Rd., 3.8-mi. E of Borden. Ownership: David W. Rinehart, 100%. Sale pending to Dr. Robert Walker. Represented (legal): Gammon & Grange. Represented (engineering): Sellmeyer & Kramer Inc. Elmira ADI. BPCT-870610KM. Grant Date: March 31, 1988. Starting Date: Unreported.

Ithaca (Ch. 52)—WACA. Grantee: Ithaca TV Assoc., Box 95, Syracuse, NY 13250. Technical Facilities: Channel No. 52 (698-704 MHz). Authorized power: 81.3-kw max. visual, 8.13-kw max. aural. Antenna: 660-ft. above av. terrain, 497-ft. above ground, 1982-ft. above sea level. Latitude 42° 22' 00", Longitude 76° 36' 25". Transmitter: Prots Hill Rd., Newfield. Requests modification of CP for change to 74.6-kw max. visual, 833-ft. above av. terrain, 289-ft. above ground, 2070-ft. above sea level, lat. 42° 27' 54", long. 76° 22' 23", transmitter to Mount Pleasant Rd., Dryden. Ownership: Craig L. Fox, gen. partner, 38%; Peter Rydell, gen. partner, 37%; Kenneth Horowitz, gen. partner, 25%. For other interests, see Craig Fox in TV Station Ownership. Represented (legal): Fisher, Wayland, Cooper & Leader. Syracuse ADI. BPCT-820510KZ. Grant Date: October 22, 1987. Starting Date: Unreported.

North Carolina

Greenville (Ch. 14)—WYDO. Grantee: Karl Holbrook Stoll, 14246 Long Green Dr., Silver Spring, MD 20906. Phone: 301-460-7805. Technical Facilities: Channel No. 14 (470-476 MHz). Authorized power: 5000-kw max. visual. Antenna: 1499-ft. above av. terrain, 1493-ft. above ground, 1535-ft. above sea level. Latitude 35° 26' 54", Longitude 77° 22' 11". Transmitter: 0.11-mi. W of State Rd. 1724, 6.2-mi. from Ayden at 120°. Ownership: Karl Holbrook Stoll, 100%. Represented (legal): Wilkinson, Barker, Knauer & Quinn. Represented (engineering): du Treil, Lundin & Rackley. Greenville-New Bern-Washington ADI. BPCT-871112KF. Grant Date: November 11, 1988. Starting Date: Unreported.

Greenville (Ch. 38)—WGTJ. Grantee: Community Services Telecasters Inc., 222 New St., New Bern, NC 28550. Technical Facilities: Channel No. 38 (614-620 MHz). Authorized power: 5000-kw max. visual, 500-kw max. aural. Antenna: 474-ft. above av. terrain, 470-ft. above ground, 513-ft. above sea level. Latitude 35° 27' 25", Longitude 77° 12' 21". Transmitter: 3.25-mi. NE of Shelmardine. Requests modification of CP for change to 1062-kw max. visual, 719-ft. above av. terrain, 722-ft. above ground, 748-ft. above sea level, lat. 35° 22' 18", long. 77° 24' 04", transmitter to State Rd. 118, 2-mi. E of Griffon, Pitt County. Ownership: Athene B. Bunn, pres.; LaRhe M. Vestal, v.p.; Thalius J. Markham, secy.-treas. Represented (legal): Thomas A. Hart. Represented (engineering): Broadcast Technical Services. Greenville-New Bern-Washington ADI. BPCT-850426KM. Grant Date: September 30, 1986. Starting Date: Unreported.

Jacksonville (Ch. 35)—WJAE. Grantee: William Munden, 2112 Arendell St., Morehead City, NC 28557. Technical Facilities: Channel No. 35 (596-602 MHz). Authorized power: 1865-kw max. visual, 114-kw max. aural. Antenna: 820-ft. above av. terrain, 820-ft. above ground, 840-ft. above sea level. Latitude 34° 37' 26", Longitude 77° 49' 58". Transmitter: State Rd. 1318, 11-mi. NE of Burgaw. Ownership: William Munden, 100%. Represented (legal): Gordon & Healy, Chartered. Represented (engineering): Robert L. Purcell Associates Inc. Greenville-New Bern-Washington ADI. BPCT-860304KE. Grant Date: February 10, 1987. Starting Date: Unreported.

Kannapolis (Ch. 64)—WKAY. Grantee: Community Action Communications Inc., Suite 418, Uptain Bldg., Chattanooga, TN 37411. Technical Facilities: Channel No. 64 (770-776 MHz). Authorized power: 2570-kw max. visual. Antenna: 1352-ft. above av. terrain, 1358-ft. above ground, 2008-ft. above sea level. Latitude 35° 15' 05", Longitude 80° 41' 15". Transmitter: Reedy Creek & State Rte. 2826. Ownership: Truth Temple Inc., 100%. Principals: Joel Fowler Jr., pres.; Floyd Fry Jr., v.p.; Sharon Powell, secy.; Dick Shoff, treas. Charlotte ADI. BPCT-800516KQ. Grant Date: April 18, 1988. Starting Date: Unreported.

Manteo (Ch. 4)—WDZI. Grantee: Manteo TV Assoc., 5956-C Hamilton Rd., Columbus, GA 31908. Phone: 404-576-4488. Technical Facilities: Channel No. 4 (66-72 MHz). Authorized power: 100-kw visual. Antenna: 466-ft. above av. terrain, 456-ft. above ground, 466-ft. above sea level. Latitude 36° 05' 19", Longitude 75° 47' 50". Transmitter: 0.7-mi. N of Point Harbor, Currituck County. Ownership: J. Andrew Sugg, gen. partner, 40%; Wallace R. Walls Sr., ltd. partner, 28%; Ken Clay, ltd. partner, 5%; Weaver Jordan, ltd. partner, 5%; Paul D. Brewer, ltd. partner, 5%; Gene Killingsworth, ltd. partner, 5%; Brian Connolly, ltd. partner, 5%; Wade C. Hill, ltd. partner, 5%. Walls has interest in applicant for Ch. 22 Tuskegee, AL. Represented (engineering): D. L. Markley & Associates Inc. Norfolk-Portsmouth-Newport News-Hampton ADI. BPCT-870616KJ. Grant Date: February 22, 1989. Starting Date: Unreported.

Morgantown (Ch. 23)—WWQR. Grantee: GNOL Bcstg. Inc., 2205 Garden Isle Ave., Irving, TX 75060. Phone: 214-986-9443. Technical Facilities: Channel No. 23 (524-530 MHz). Authorized power: 1500-kw max. visual, 150-kw max. aural. Antenna: 1109-ft. above av. terrain, 431-ft. above ground, 2173-ft. above sea level. Latitude 35° 39' 27", Longitude 81° 24' 24". Transmitter:

Atop Baker Mountain, 6.5-mi. SW of Hickory. Ownership: Thomas E. S. Long Jr., 100%. Charlotte ADI. BPCT-861030KG. Grant Date: February 28, 1989. Starting Date: Unreported.

Wilson (Ch. 30)—WWRD. Grantee: Channel 30 Telecasters Ltd. Partnership, Box 586, Durham, NC 27702. Technical Facilities: Channel No. 30 (566-572 MHz). Authorized power: 1830-kw max. visual. Antenna: 1768-ft. above av. terrain, 1739-ft. above ground, 1982-ft. above sea level. Latitude 35° 49' 53", Longitude 78° 08' 50". Transmitter: Hwy. 1130, 0.5-mi. W of intersection with Hwy. 1106, near Middlesex. Ownership: Wilson Telecasters Inc., gen. partner, 10%; Katherine R. Everett, ltd. partner, 45%; Robinson O. Everett, ltd. partner, 45%; Wilson Telecasters Inc. ownership: Benjamin T. Perry III, gen. partner, 20%; American Telecasters Inc., gen. partner, 1%; American Telecasters Inc., ltd. partner, 79%. See the Everetts in TV Station Ownership. Represented (engineering): Robert L. Littler II. Raleigh-Durham ADI. BPCT-840119KG. Grant Date: January 16, 1985. Starting Date: Unreported.

Ohio

#Portsmouth (Ch. 30)—WUXA. Grantee: Television Properties Inc., Box 90307, Knoxville, TN 37990. Studio: 923 1/2 Findlay St., Portsmouth, OH 45662. Phone: 615-694-4079. Technical Facilities: Channel No. 30 (566-572 MHz). Authorized power: 1353-kw max. visual, 135-kw max. aural. Antenna: 778-ft. above av. terrain, 851-ft. above ground, 1947-ft. above sea level. Latitude 38° 45' 42", Longitude 83° 03' 41". Transmitter: Navoo Pond Creek Rd., West Portsmouth. Ownership: Kenneth W. Russell, pres., 100%; Pearl G. Russell, secy. Represented (engineering): Consolidated Communications Inc. Charleston-Huntington ADI. BNPCT-870515KQ. Grant Date: November 10, 1987. Began Operation: May 8, 1988; left air 1989.

Oklahoma

Enid (Ch. 20)—Grantee: G & D Communications Inc., Suite 850, 1627 Eye St. NW, Washington, DC 20006. Phone: 202-223-3366. Technical Facilities: Channel No. 20 (506-512 MHz). Authorized power: 141-kw max. visual, 14.1-kw max. aural. Antenna: 445-ft. above av. terrain, 333-ft. above ground, 1673-ft. above sea level. Latitude 36° 28' 35", Longitude 97° 53' 52". Transmitter: 1-mi. N & 1.5-mi. W of intersection of Rtes. 81 & 45. Ownership: Jordan H. Goldman, pres., 47.5%; Ronald I. Dozoretz, v.p., 47.5%; Nancy Cherry, treas.-asst. secy., 5%. GDCl is permittee of Ch. 9 Flagstaff AZ & KZJF, Paris, TX. Represented (legal): McFadden, Evans & Sill. Represented (engineering): Richard L. Biby. Oklahoma City ADI. BPCT-870112KE. Grant Date: October 5, 1987. Starting Date: Unreported.

Lawton (Ch. 45)—KTDA. Grantee: Barton W. Ratliff, Box 1547, Duncan, OK 73534. Phone: 405-255-7419. Technical Facilities: Channel No. 45 (656-662 MHz). Authorized power: 5000-kw max. visual. Antenna: 430-ft. above av. terrain, 298-ft. above ground, 1548-ft. above sea level. Latitude 34° 36' 07", Longitude 98° 16' 25". Transmitter: 5.3-mi. E of Lawton, approx. 0.5-mi. W of Hwy. 65. Ownership: Barton W. Ratliff, 100%. Wichita Falls, TX-Lawton, OK ADI. BPCT-870421KH. Grant Date: July 7, 1988. Starting Date: Unreported.

Oklahoma City (Ch. 62)—KMNZ. Grantee: Faith Pleases God Church Corp., 1108 Commerce St., Haringen, TX 78550. Phone: 512-428-4848. Technical Facilities: Channel No. 62 (758-764 MHz). Authorized power: 5000-kw max. visual, 500-kw max. aural. Antenna: 1019-ft. above av. terrain, 1022-ft. above ground, 2172-ft. above sea level. Latitude 35° 33' 05", Longitude 97° 29' 34". Transmitter: Between Britton & Wilshire, Oklahoma City. Requests modification of CP for change to 500-kw max. visual, 50-kw max. aural, 500-ft. above av. terrain, 522-ft. above ground, 1678-ft. above sea level, lat. 35° 33' 59", long. 97° 28' 28", transmitter to 2233 E. Britton, Oklahoma City. Ownership: Carlos Ortiz, Aracelis Ortiz, John Jacobson & Minerva Jacobson, dirs. FPGCC has interest in KLTJ(TV), Galveston, TX & LPTV Stations. C. Ortiz has interest in WLJA(TV) Caguas, PR. Represented (engineering): Carlos Ortiz. Oklahoma City ADI. BPCT-850215K2. Grant Date: January 23, 1986. Starting Date: Unreported.

Okmulgee (Ch. 44)—KGLB-TV. Grantee: KGLB Television Inc., 2011 Park View Dr., Okmulgee, OK 74447. Phone: 918-756-1800. Technical Facilities: Channel No. 44 (650-656 MHz). Authorized power: 2796.8-kw max. visual, 559.4-kw max. aural. Antenna: 1251-ft. above av. terrain, 1223-ft. above ground, 1951-ft. above sea level. Latitude 35° 44' 57", Longitude 95° 50' 05". Transmitter: 9-mi. NE of Okmulgee. Requests modification of CP for change to 11.3-kw max. visual, 392-ft. above ground, lat. 35° 36' 31", long. 95° 58' 19", transmitter to existing tower, Okmulgee. Ownership: James Robert Brewer, pres., 50%; Robert L. Hollis, v.p., 50%; LaRue G. Brewer, secy.; Gloria Hollis, treas. Represented (legal): Eugene T. Smith. Represented (engineering): Tabcon Inc. Tulsa ADI. BPCT-860509KF. Grant Date: January 30, 1987. Starting Date: December 1, 1990.

Oregon

Coos Bay (Ch. 23)—Grantee: KMTR Inc., Box 7308, Eugene, OR 97401. Phone: 503-746-1600. Technical Facilities: Channel No. 23 (524-530 MHz). Authorized power: 14.79-kw max. visual. Antenna: 509-ft. above av. terrain, 69-ft. above ground, 928-ft. above sea level. Latitude 43° 23' 26", Longitude 124° 07' 47". Transmitter: Atop Noah Butte, 4.8-mi. E of Coos Bay at 70°T. Ownership: Hugh E. Davis, chmn., 15.85%; Robert W. Davis, pres., 8.43%; Campbell T. Wilson, v.p., 2.86%; Richard G. Picatti, secy.-treas., 5.25%; Robert A. Paisley, 17.28%; Loraine M. Davis Trust, 14.66%; Robert W. Strausz, 7.24%; Lee Semon, 7.22%; Eugene L. Shields, 5.4%; Donald S. Picatti, 5.25%; C. Keith Riffe, 2.78%; Sperry A. MacNaughton, 2.65%; Lori D. Campbell & James E. Davis, 2.31% each; 3 others with less than 1% each. Represented (legal): Haley, Bader & Potts. Represented (engineering): Hatfield & Dawson. Eugene ADI. BPCT-881028KE. Grant Date: August 30 1990. Starting Date: Unreported.

South Carolina

†Eugene (Ch. 28 ETV)—KEPB-TV. Grantee: State of Oregon Commission on Public Bcstg., 7140 S. Macadam Ave., Portland, OR 97219. Phone: 503-293-1900. Technical Facilities: Channel No. 28 (554-560 MHz). Authorized power: 391-kw max. visual. Antenna: 905-ft. above av. terrain, 261-ft. above ground, 1561-ft. above sea level. Latitude 44° 00' 06", Longitude 123° 06' 48". Transmitter: 4545 Blanton Rd., Eugene. Ownership: Oregon Commission on Public Bcstg. Principal: William Findley, chmn. BPET-880425KE. Grant Date: October 27, 1988. Starting Date: Unreported.

Eugene (Ch. 34)—KEVJ. Grantee: Telecasters of Eugene Inc., 2624 College Ave., Modesto, CA 95350. Phone: 209-521-5702. Technical Facilities: Channel No. 34 (590-596 MHz). Authorized power: 4444-kw max. visual, 444-kw max. aural. Antenna: 1050-ft. above av. terrain, 400-ft. above ground, 1700-ft. above sea level. Latitude 44° 00' 05", Longitude 123° 06' 48". Transmitter: Mountain Ridge Antenna Farm, SW of Eugene. Ownership: Paul Palaquenos, pres., 50%; Consuelo Palaquenos, secy., 50%. Represented (legal): Miller & Fields, P.C. Represented (engineering): Cecil Lynch. Eugene ADI. BPCT-860711KE. Grant Date: June 4, 1987. Starting Date: Unreported.

Portland (Ch. 40)—KCVF. Grantee: Cascade Video of Oregon Ltd., Suite 605, 703 Broadway, Vancouver, WA 98660. Phone: 206-693-2886. Fax: 503-285-3736. Technical Facilities: Channel No. 40 (626-632 MHz). Authorized power: 5000-kw max. visual, 500-kw max. aural. Antenna: 1780-ft. above av. terrain, 909-ft. above ground, 2049-ft. above sea level. Latitude 45° 31' 25.10", Longitude 122° 44' 55.80". Transmitter: 433 N.W. Skyline Blvd., Portland. Ownership: Cascade Video Inc., gen. partner, 20%; Cascade Video Inc., ltd. partner, 45%; Ralph D. Schlesinger, ltd. partner, 5%; H. A. Anderson, ltd. partner, 5%; Clifford B. Alterman, ltd. partner, 2.5%; W. S. Aman, ltd. partner, 2.5%; 15% reserved for management. Cascade Video Inc. ownership: Thomas P. Moyer, chmn.-pres., 100%; Clifford B. Alterman, secy. Represented (legal): Verner, Liipfert, Bernhard, McPherson & Hand. Represented (engineering): McClanathan & Associates. Personnel: Thomas P. Moyer, general manager. Portland, OR ADI. BPCT-811019KG. Grant Date: October 14, 1986. Starting Date: Unreported.

Pennsylvania

Bethlehem (Ch. 60)—WBPH-TV. Grantee: Sonshine Family TV Inc., 483 Woodland Rd., Walnutport, PA 18058. Phone: 215-767-7144. Technical Facilities: Channel No. 60 (746-752 MHz). Authorized power: 60-kw max. visual. Antenna: 702-ft. above av. terrain, 131-ft. above ground, 1148-ft. above sea level. Latitude 40° 37' 33", Longitude 75° 15' 19". Transmitter: Gaffney Hill Rd., RD No. 4, Easton. Requests modification of CP for change to 12.16-kw max. visual, 758-ft. above av. terrain, 187-ft. above ground, 1201-ft. above sea level. Ownership: Patricia F. Huber, pres., 100%. Represented (legal): Blair, Joyce & Silva. Represented (engineering): Advanced Video Technology Inc. Philadelphia ADI. BPCT-850812KG. Grant Date: November 3, 1986. Starting Date: November 1, 1990.

#Johnstown (Ch. 19)—WPTJ. Studio: 108 Allen Bill Or., Johnstown, PA 15904. Phone: 814-266-1919. Fax: 814-269-4697. Technical Facilities: Channel No. 19 (500-506 MHz). Authorized power: 1661.5-kw max. & 1350.5-kw horizontal visual, 166.15-kw max. & 135.05-kw horizontal aural. Antenna: 1190-ft. above av. terrain, 296-ft. above ground, 3196-ft. above sea level. Latitude 40° 10' 53" Longitude 79° 09' 04". Transmitter: Pea Vine Hill, 0.35-mi. S of Hwy. 30, 6-mi. SE of Ligonier. Satellite Earth Stations: Comtech, 5-meter C-band; AFC, 2.7-meter Ku-band; Microwave Assoc., Harris, M/A-Com receivers. Ownership: WFAT Inc. Leon A. Crosby, 100%. Johnstown-Altoona ADI. Began Operation: October 15, 1953; suspended operation May 13, 1990.

Scranton (Ch. 64)—WSWB-TV. Grantee: Ehrhardt Bcstg., Box 764, Clarks Summit, PA 18411. Phones: 717-342-8363; 717-969-9792. Technical Facilities: Channel No. 64 (770-776 MHz). Authorized power: 5000-kw visual, 500-kw aural. Antenna: 977-ft. above av. terrain, 226-ft. above ground, 2326-ft. above sea level. Latitude 41° 11' 59", Longitude 75° 49' 03". Transmitter: Wyoming Mountain, Bear Creek Twp., 4.6-mi. SE of Wilkes-Barre. Requests modification of CP for change to 8-kw max. visual, 1227-ft. above av. terrain, 394-ft. above ground, 2398-ft. above sea level, lat. 41° 26' 09", long. 75° 43' 33", transmitter to top of Bald Mountain, 3.8-mi. ESE of Scranton. Ownership: Ted H. Ehrhardt Jr., 100%. Represented (legal): Schwartz, Woods & Miller. Personnel: Ted H. Ehrhardt, general manager. Wilkes-Barre-Scranton ADI. BPCT-870616KH. Grant Date: May 5, 1988. Starting Date: Unreported.

Williamsport (Ch. 53)—WILF. Grantee: Williamsport TV Assoc., 51 Academy Place, Canandaigua, NY 14424. Phone: 716-394-2795. Technical Facilities: Channel No. 53 (704-710 MHz). Authorized power: 6.4-kw max. visual. Antenna: 1109-ft. above av. terrain, 486-ft. above ground, 2106-ft. above sea level. Latitude 41° 11' 57", Longitude 77° 07' 38". Ownership: Russell Kimble, gen. partner, 100%. Kimble has interest in licensee of WQNY-FM Ithaca, NY; applicant for new FM Honolulu, HI; LPTV stations. Represented (legal): James L. Oyster. Wilkes-Barre-Scranton ADI. BPCT-870327KL. Grant Date: January 27, 1988. Starting Date: Unreported.

Rhode Island

Block Island (Ch. 69)—WOST-TV. Grantee: Offshore Bcstg., Box 515, Pocasset, MA 02559. Phone: 617-564-5473. Technical Facilities: Channel No. 69 (800-806 MHz). Authorized power: 5000-kw max. visual, 500-kw max. aural. Antenna: 1137-ft. above av. terrain, 1014-ft. above ground, 1524-ft. above sea level. Latitude 41° 40' 02", Longitude 71° 42' 43". Transmitter: 1.7-mi. SSW of Summit, 0.8-mi. W of Hwy. 102, near Summit. Requests modification of CP for change to 17.7-kw max. visual, 125-ft. above av. terrain, 125-ft. above ground, 128-ft. above sea level, lat. 41° 10' 30", long. 71° 34' 10", transmitter to Block Island, 1.18-mi. E of Beacon Hill. Ownership: Raymond Yorke, 95%; Lisa Gomes, 5%. Represented (legal): Cohn & Marks. Represented (engineering): William P. Turney. Providence, RI-New Bedford, MA ADI. BPCT-840629KP. Grant Date: May 22, 1985. Starting Date: Unreported.

#Anderson (Ch. 40)—WAXA. Licensee: Mary R. Kupris, Executrix, 3470 Tuxedo Rd. NW, Atlanta, GA 30305. Studio: 520 U.S. Hwy. 29 North Bypass, Anderson, SC 29621. Correspondence: Box 40, Anderson, SC 29622. Phone: 803-226-9292. Technical Facilities: Channel No. 40 (626-632 MHz). Authorized power: 2570-kw max. visual, 257-kw max. aural. Antenna: 1020-ft. above av. terrain, 1051-ft. above ground, 1849-ft. above sea level. Latitude 34° 38' 51", Longitude 82° 16' 13". Transmitter: Woodside Rd., 0.9-mi. W of Fairview, Fork Shoals. Satellite Earth Stations: Paracclipse, 10-meter C-band; Harris, 6.1-meter C-band; M/A-Com, 3.6-meter Ku-band; Harris, M/A-Com receivers Multichannel TV Sound: Stereo only. Ownership: Mary R. Kupris, Executrix, 100%. Represented (sales): Adam Young Inc. Represented (legal): Bryan, Cave, McPheeters & McRoberts. Represented (engineering): Jules Cohen & Associates. Greenville-Spartanburg, SC-Asheville, NC ADI. Began Operation: December 1, 1953; ceased operation August 1, 1989.

Charleston (Ch. 36)—WCTP. Grantee: Caro Bcstg. Ltd., 308-A South Elm St., Greensboro, NC 27401. Phone: 919-378-0533. Technical Facilities: Channel No. 36 (602-608 MHz). Authorized power: 5000-kw max. visual, 500-kw max. aural. Antenna: 2000-ft. above av. terrain, 1996-ft. above ground, 2001-ft. above sea level. Latitude 32° 36' 41", Longitude 80° 19' 41". Transmitter: 1.1-mi. E of intersection of Russell Creek Rd. & Hwy. 174. Ownership: Lee D. Andrews, gen. partner, 40%; Elise Davis-McFarland, gen. partner, 20%; David H. Wagner, ltd. partner, 40%. Andrews & Wagner have interest in applications for Ch. 54, Avalon, CA. Wagner has interest in application for Ch. 68, Arlington, TX. Represented (legal): Reddy, Begley & Martin. Represented (engineering): Lawrence Behr & Associates Inc. Charleston, SC ADI. BPCT-850215KJ. Grant Date: August 21, 1986. Starting Date: Unreported.

Florence (Ch. 21)—WFIL. Grantee: Tri-Star Communications, 3512-B Bush River Rd., Columbia, SC 29210. Phone: 803-772-2340. Technical Facilities: Channel No. 21 (512-518 MHz). Authorized power: 5000-kw max. visual, 500-kw max. aural. Antenna: 1989-ft. above av. terrain, 1966-ft. above ground, 2036-ft. above sea level. Latitude 33° 55' 14", Longitude 79° 32' 08". Transmitter: Approx. 5-mi. S of Pamplico on Rte. 51. Ownership: C. Lenoir Sturkie, gen. partner, 50%; Paul Creel, gen. partner, 50%. Represented (engineering): W. Lee Simmons & Associates Inc. Florence, SC ADI. BPCT-870331LI. Grant Date: October 18, 1988. Starting Date: Unreported.

Myrtle Beach (Ch. 32)—WCRD. Grantee: Coastal Carolina Bcstg. Co., 2503 Bayside Ave., Conway, SC 29526. Phone: 803-248-4560. Technical Facilities: Channel No. 32 (578-584 MHz). Authorized power: 2495-kw max. visual, 250-kw max. aural. Antenna: 507-ft. above av. terrain, 503-ft. above ground, 519-ft. above sea level. Latitude 33° 31' 33", Longitude 79° 07' 16". Transmitter: 4.75-mi. N, 250° E of Murrells Inlet. Ownership: D'Neal Smalls, pres., 40%; Dianna Robinson, v.p.-secy., 30%; Leslie Leggette, v.p.-treas., 30%; Aubry Sarvis, v.p. Represented (legal): Wilkes, Artis, Hedrick & Lane. Represented (engineering): Oscar Reed Jr. Florence, SC ADI. BPCT-850827KH. Grant Date: October 21, 1986. Starting Date: Unreported.

Sumter (Ch. 63)—WQHB. Grantee: McLaughlin Bcstg. Inc., 15 S. Main St., Sumter, SC 29150. Phone: 803-773-1481. Technical Facilities: Channel No. 63 (764-770 MHz). Authorized power: 5000-kw max. visual, 750-kw max. aural. Antenna: 1781-ft. above av. terrain, 1722-ft. above ground, 2007-ft. above sea level. Latitude 34° 08' 53", Longitude 80° 28' 13". Transmitter: 0.9-mi. E of Pisgah. Ownership: C. Fred McLaughlin, 100%. Represented (legal): Tierney & Swift. Represented (engineering): William Culpepper & Associates Inc. Columbia, SC ADI. BPCT-870317KN. Grant Date: September 14, 1988. Starting Date: Unreported.

South Dakota

Huron (Ch. 12)—KID-TV. Grantee: Pacer Television of Huron Inc., Box 52, Mayville, WI 53050. Phone: 414-387-5252. Technical Facilities: Channel No. 12 (204-210 MHz). Authorized power: 316-kw visual, 31.6-kw aural. Antenna: 530-ft. above av. terrain, 536-ft. above ground, 1986-ft. above sea level. Latitude 44° 37' 35", Longitude 97° 11' 04". Transmitter: Hwy. 28, near Carpenter. Requests modification of CP for change to 275-kw max. visual, 27.5-kw aural, 850-ft. above av. terrain, 830-ft. above ground, 2146-ft. above sea level, lat. 44° 11' 39", long. 98° 19' 05" Ownership: Wayne R. Stenz, pres., 50%; Lyle Robert Evans, secy., 50%. Pacer TV Co. is permittee of WWRV(TV), Mayville, WI. Stenz is permittee of new AM. Sioux Falls-Mitchell ADI. BPCT-840813KM. Grant Date: October 9, 1985. Starting Date: Unreported.

Sioux Falls (Ch. 36)—KFXT-TV. Grantee: Jeffrey W. Hayzett, 1120 W. 22nd St., Sioux Falls, SD 57105. Technical Facilities: Channel No. 36 (602-608 MHz). Authorized power: 3455-kw max. visual, 346-kw max. aural. Antenna: 971-ft. above av. terrain, 955-ft. above ground, 2519-ft. above sea level. Latitude 43° 45' 11", Longitude 96° 53' 22". Transmitter: 2.9-mi. SE of Cotton, 5-mi. W of Hwy. 29. Ownership: Jeffrey W. Hayzett, 100%. Represented (engineering): Vernier Broadcast Engineering. Sioux Falls-Mitchell ADI. BPCT-870121KI. Grant Date: November 9, 1987. Starting Date: Unreported.

Tennessee

Hendersonville (Ch. 50)—WPGD. Grantee: Sonlight Bcstg. Systems Inc., 120 Zeigler Circle East, Mobile, AL 36608. Phone: 205-633-2100. Technical Facilities: Channel No. 50 (686-692 MHz). Authorized power: 5000-kw max. visual, 500-kw max. aural. Antenna: 785-ft. above av. terrain, 473-ft. above ground, 1475-ft. above sea level. Latitude 36° 28' 04", Longitude 86° 28' 37". Transmitter: W side of Rte. 109, 0.6-mi. SW of junction of Wallace Rd. & Seaboard railroad, near south tunnel. Ownership: Paul F. Crouch Jr., pres.; George V. Turner, secy.-treas.; Jay Alan Sekulow, 33.3% each. For other interests see Trinity Bcstg. Network in TV Station ownership. Represented (engineering): Venture Communications Inc. Nashville ADI. BPCT-860422KZ. Grant Date: December 4, 1986. Starting Date: Unreported.

Construction Permits—Tennessee

Jellico (Ch. 54)—WPMC. Grantee: Pine Mountain Christian Bcstg. Inc., Box 847, Huddleston Cemetery Rd., Jellico, TN 37762. Phones: 606-376-2778; 615-784-7854. Technical Facilities: Channel No. 54 (710-716 MHz). Authorized power: 28.7-kw max. visual, 3.9-kw max. aural. Antenna: 1007-ft. above av. terrain, 105-ft. above ground, 2475-ft. above sea level. Latitude 36° 30' 26", Longitude 84° 02' 36". Transmitter: Rich Mountain, 1.8-mi. ENE of Habersham. Ownership: Pine Mountain Christian Bcstg. Inc. Principals: Wayne Marler, pres.; Joan Marler, v.p.; Lois Marler, secy.-treas. Represented (legal): Baraff, Koerner, Olender & Hochberg, P.C. Represented (engineering): Smith & Powstenko. Personnel: Wayne Marler, general manager; Mike Knight, chief engineer; Ken Marler, news director; Charles Riggs, program & promotion director. Knoxville ADI. BPCT-860327KV. Grant Date: July 29, 1988. Starting Date: Unreported.

Memphis (Ch. 50)—WXJP. Grantee: Flinn Bcstg. Corp., 188 S. Bellevue Blvd., Suite 222, Memphis, TN 38104. Technical Facilities: Channel No. 50 (686-692 MHz). Authorized power: 5000-kw max. visual, 500-kw max. aural. Antenna: 800-ft. above av. terrain, 768-ft. above ground, 1097-ft. above sea level. Latitude 35° 09' 17", Longitude 89° 49' 20". Transmitter: 7192 Raleigh-LaGrange Rd., Memphis. Ownership: George S. Flinn Jr., pres. & treas., 100%; Jan M. Walker, secy. Represented (engineering): Jules Cohen & Associates, P.C. Memphis ADI. BPCT-850108KF. Grant Date: November 16, 1987. Starting Date: Unreported.

Nashville (Ch. 58)—WNAB. Grantee: WNAB-Channel 58 Nashville Network Inc., 1525 McGavock St., Nashville, TN 37203. Technical Facilities: Channel No. 58 (734-740 MHz). Authorized power: 5000-kw max. visual, 500-kw max. aural. Antenna: 1250-ft. above av. terrain, 1263-ft. above ground, 1936-ft. above sea level. Latitude 35° 49' 03", Longitude 86° 31' 24". Transmitter: 0.8-mi. at 3070T from intersection of Salem Rd. & Kingwood Lane, W of Murfreesboro. Ownership: Ruth Payne Carman, 100%. Nashville ADI. BPCT-840202KW. Grant Date: November 13, 1986. Starting Date: Unreported.

Union City (Ch. 41)—WYDL. Grantee: James Curtis Guthrie, Box 144A, Rte. 1, Water Valley, KY 42085. Phone: 502-376-5178. Technical Facilities: Channel No. 41 (632-638 MHz). Authorized power: 1000-kw max. visual, 100-kw max. aural. Antenna: 305-ft. above av. terrain, 299-ft. above ground, 442-ft. above sea level. Latitude 36° 33' 54", Longitude 88° 44' 36". Transmitter: 6.5-mi. at 257T from Cuba, KY. Ownership: James Curtis Guthrie, 100%. Represented (legal): Verner, Lippfert, Bernhard, McPherson & Hand, Paducah, KY-Cape Girardeau, MO-Harrisburg-Marion, IL ADI. BPCT-870331BL. Grant Date: December 5, 1988. Starting Date: Unreported.

Texas

Austin (Ch. 54)—KCFP. Grantee: Balcones Bcstg. Ltd., 1702 Fawn Dr., Austin, TX 78741. Phone: 512-335-6111. Technical Facilities: Channel No. 54 (710-716 MHz). Authorized power: 5000-kw max. visual, 1000-kw max. aural. Antenna: 807-ft. above av. terrain, 800-ft. above ground, 1538-ft. above sea level. Latitude 30° 19' 10", Longitude 97° 48' 06". Transmitter: 1219 W. Sixth St., Austin. Ownership: Balcones Bcstg. Co., gen. partner, 20%; Billy B. Goldberg, ltd. partner, 34%; Channel 54 Ltd., ltd. partner, 46%; Balcones Bcstg. Co. ownership: Ronnel Hector Oliveira, chmn.-pres., 40%; Edna Isabella Ramon, v.p.-secy.-treas., 40%; Edilia Paz Goldberg, 20%. Channel 54 Ltd. ownership: Berl L. Handcox, gen. partner, 4%; Ruby L. Handcox, gen. partner, 3%; Noemi Correa, gen. partner, 3%; H. C. Carter, ltd. partner, 30%; The BSJ Partnership, ltd. partner, 10%; Tobin Armstrong, ltd. partner, 10%; 5 other ltd. partners, each with 5%. BSJ ownership: Bruce E. Barshop, 33.33%; Jamie L. Barshop, 33.33%; Steven L. Barshop, 33.33%. For B. Goldberg's other interests, see SouthWest MultiMedia Corp. in TV Station Ownership. Represented (engineering): Andrus & Associates. Austin, TX ADI. BPCT-840711KJ. Grant Date: April 15, 1988. Starting Date: Unreported.

Brady (Ch. 13)—KWY. Grantee: Jewell Television Corp., 2800 Armstrong, San Angelo, TX 76903. Phone: 915-949-8800. TWX: 510-871-3805. Fax: 915-658-4006. Technical Facilities: Channel No. 13 (210-216 MHz). Authorized power: 316-kw visual, 31.6-kw aural. Antenna: 1030-ft. above av. terrain, 844-ft. above ground, 2914-ft. above sea level. Latitude 30° 46' 43", Longitude 99° 32' 37". Transmitter: E side of Hwy. 1221, approx. 6.53-mi. S of Hext. Ownership: Estate of T. B. Lanford, Tedford E. Kimball & Mary Jane Harper, co-executors, 100%. See Lanford Estate in TV Station Ownership. Represented (sales): Katz Television. Represented (legal): Wiley, Rein & Fielding. Represented (engineering): Gallagher & Associates, Consulting Radio Engineers. Personnel: Phil Brassie, general manager; Gordon Hay, station manager; Scott Underwood, general sales manager; Larry W. White, chief engineer; Lou Kordek, news director; Kevin Settle, promotion director; Vivian Aylor, business manager; Paul Padgett, marketing director. San Angelo ADI. BPCT-840809KO. Grant Date: April 27, 1988. Starting Date: January 1, 1991.

Bryan (Ch. 28)—Grantee: Silent Minority Group Inc., Box 3008, Bryan, TX 77805. Phone: 409-846-7788. Technical Facilities: Channel No. 28 (554-560 MHz). Authorized power: 5000-kw max. visual. Antenna: 1713-ft. above av. terrain, 1961-ft. above ground, 2266-ft. above sea level. Latitude 30° 33' 58", Longitude 95° 59' 24". Transmitter: 3-mi. SW of junction of Rtes. 30 & 90 at Roans Prairie, TX. Ownership: Rodger B. Watkins, pres., 50.2%; Sherylan Carroll, secy., 24.9%; Mary M. Hatcher, treas., 24.9%. R. Watkins owns licensees of WTAW-FM College Station & KNOW(AM) Austin, TX. M. Hatcher is applicant for new FMs in Abilene & Madisonville, TX. Represented (engineering): Lawrence Behr & Associates Inc. Waco-Temple ADI. BPCT-870529KL. Grant Date: January 24, 1989. Starting Date: Unreported.

Decatur (Ch. 29)—KMPX. Grantee: Decatur Telecasting Inc., 342 Mulberry Village Lane, Fort Mill, SC 29715. Technical Facilities: Channel No. 29 (560-566 MHz). Authorized power: 5000-kw max. visual, 1000-kw max. aural. Antenna: 910-ft. above av. terrain, 727-ft. above ground, 1687-ft. above sea level. Latitude 33° 05' 48", Longitude 97° 26' 55". Transmitter: Hwy. 407 W, Rhome. Requests modification of CP for change to 2570-kw max. visual, 463-ft. above av. terrain, 469-ft. above ground, 984-ft. above sea level, lat. 32° 56' 28", long. 96° 59' 30", transmitter to 206 North Lane. Ownership: Karen L. Hicks, 100%. Represented (engineering): Charles J. Thompson. Dallas-Fort Worth ADI. BPCT-850107KG. Grant Date: January 13, 1986. Starting Date: Unreported.

Eagle Pass (Ch. 16)—KVAV. Grantee: Juan Wheeler Jr., Box 788, Eagle Pass, TX 78852. Phone: 512-773-5149. Technical Facilities: Channel No. 16 (482-488 MHz). Authorized power: 12.7-kw max. visual. Antenna: 279-ft. above av. terrain, 249-ft. above ground, 1063-ft. above sea level. Latitude 28° 43' 32", Longitude 100° 28' 35". Transmitter: 2210 Loop 431, Eagle Pass, Maverick County. Ownership: Juan Wheeler Jr., 100%. Represented (legal): James L. Oyster. San Antonio ADI. BPCT-881028KF. Grant Date: June 29, 1989. Starting Date: Unreported.

El Paso (Ch. 65)—KJLF-TV. Grantee: UN2JC Communications Ltd., 6200 Valeria, El Paso, TX 79912. Phones: 915-584-8304; 915-833-0065. Technical Facilities: Channel No. 65 (776-782 MHz). Authorized power: 1000-kw max. visual, 100-kw max. aural. Antenna: 1454-ft. above av. terrain, 173-ft. above ground, 5907-ft. above sea level. Latitude 31° 48' 55", Longitude 106° 29' 17". Transmitter: Approx. 3.9-mi. NNW of County Courthouse. Multichannel TV Sound: Stereo and separate audio program planned. Satellite Earth Stations: Odem, 4-meter C-band; Hughes receivers. Ownership: Sara Diaz Warren, gen. & ltd. partner, 46%; Jan A. Blometh, ltd. partner, 16%; Peggy A. Brown, ltd. partner, 16%. Warren is licensee of LPTV & translator stations; permittee of LPTV stations & applicant for LPTVs. Represented (legal): Stuart B. Mitchell & Associates. Represented (engineering): Pete E. M. Warren III. Personnel: Sara Diaz Warren, general manager; Grace Rendall, station manager; John Warren, chief engineer. El Paso ADI. BPCT-850611KE. Grant Date: March 25, 1988. Starting Date: Late 1990.

Greenville (Ch. 47)—KTAQ. Grantee: A.B.W. Communications Inc., 1150 Harbor Blvd., Port Charlotte, FL 33952. Technical Facilities: Channel No. 47 (668-674 MHz). Authorized power: 415-kw max. visual, 41.50-kw max. aural. Antenna: 420-ft. above av. terrain, 426-ft. above ground, 974-ft. above sea level. Latitude 33° 11' 20", Longitude 96° 04' 45". Transmitter: On Hwy. FM 118, 1.3 N of Hwy. FM 24; nearest town is Greenville, 4-mi. at 225°. Requests modification of CP for change to 240-kw max. visual, 585-ft. above av. terrain, 500-ft. above ground, 1085-ft. above sea level, lat. 33° 09' 32", long. 96° 08' 31", transmitter to 1.6-mi. NW, 325T from Greenville, Hunt County. Ownership: Daniel P. Kolenda Sr., pres., 50%; Catherine B. Kolenda, 50%. Personnel: Bill R. Wright, general manager; Jay Garrett, station manager; Dan P. Kolenda, general sales manager; D. W. Strahan, chief engineer; Dan Lloyd, news director; Bess H. Terry, business manager. Dallas-Fort Worth ADI. BPCT-860218KR. Grant Date: February 25, 1988. Starting Date: Unreported.

Houston (Ch. 61)—KZJL. Grantee: Urban Bcstg. Systems, Suite 310, 1777 N. Vine St., Los Angeles, CA 90028. Technical Facilities: Channel No. 61 (752-758 MHz). Authorized power: 5000-kw max. visual, 500-kw max. aural. Antenna: 1957-ft. above av. terrain, 1982-ft. above ground, 2049-ft. above sea level. Latitude 29° 34' 37", Longitude 95° 27' 08". Transmitter: On Rte. 2234, 1.25-mi. W of Rte. 288, near Houston. Requests modification of CP for change to 2776-kw max. visual, 1700-ft. above av. terrain, 1677-ft. above ground, 1755-ft. above sea level, lat. 29° 34' 06", long. 95° 29' 57", transmitter to 0.8-mi. S of Rte. 2234, Missouri City. Ownership: Charles E. Walker, 100%. Walker has interest in application for Ch. 30 San Bernardino, CA. Represented (legal): Fletcher, Heald & Hildreth. Represented (engineering): Robert E. Bullock (La Canada, CA). Houston ADI. BPCT-820510KR. Grant Date: November 4, 1989. Starting Date: Unreported.

Katy (Ch. 51)—KNWS-TV. Grantee: Johnson Bcstg. Inc., No. 14, 15600 Barkers Landing, No. 14, Houston, TX 77079. Phone: 315-478-5822. Technical Facilities: Channel No. 51 (692-698 MHz). Authorized power: 5000-kw max. visual, 500-kw max. aural. Antenna: 975-ft. above av. terrain, 970-ft. above ground, 1125-ft. above sea level. Latitude 29° 50' 00", Longitude 95° 48' 10". Transmitter: Clay Rd. & Katy-Hockley Rd., 1-mi. N of Katy. Requests modification of CP for change to 2560-kw max. visual, 965-ft. above av. terrain, 948-ft. above ground, 1024-ft. above sea level, lat. 29° 35' 20", long. 95° 33' 26", transmitter to Fifth St., E of Rd. 1092, Fort Bend County. Ownership: Douglas Johnson, 100%. Represented (legal): Fletcher, Heald & Hildreth. Represented (engineering): E. Harold Munn Jr. & Associates Inc. Houston ADI. BPCT-840711KI. Grant Date: December 22, 1988. Starting Date: Unreported.

Lake Dallas (Ch. 55)—KLDT. Grantee: KLDT-TV 55 Inc., Box 55, Hurst, TX 76053. Technical Facilities: Channel No. 55 (716-722 MHz). Authorized power: 3012-kw max. visual. Antenna: 466-ft. above av. terrain, 472-ft. above ground, 988-ft. above sea level. Latitude 33° 00' 19", Longitude 96° 59' 00". Transmitter: Round Grove Rd., State Rte. 30401, approximately 0.6-mi. W of Hwy. 35 E. Ownership: Opal Thornton, 100%. Represented (legal): James L. Oyster. Represented (engineering): Pete E. M. Warren III. Dallas-Fort Worth ADI. BPCT-840413KE. Grant Date: October 28, 1986. Starting Date: Unreported.

Llano (Ch. 14)—KLNO. Grantee: Horseshoe Bay Centex Bcstg. Co., Moursund Bldg., 109 E. Main St., Llano, TX 78643. Phone: 512-825-3233. Technical Facilities: Channel No. 14 (470-476 MHz). Authorized power: 5000-kw max. visual, 500-kw max. aural. Antenna: 1718-ft. above av. terrain, 1353-ft. above ground, 3013-ft. above sea level. Latitude 30° 22' 51", Longitude 98° 24' 08". Transmitter: 4-mi. S of Round Mountain, off Hwy. 281. Requests modification of CP for change to 3236-kw max. visual, 896-ft. above av. terrain, 472.4-ft. above ground, 2014-ft. above sea level, lat. 30° 40' 36", long. 98° 33' 59", transmitter to 8-mi. SE of Llano, off State Rte. 71. Ownership: A. W. Moursund, pres., 26%; Hilda Knoll, secy.-treas., 3%; Mary A. Moursund, 25%; 14 others, each with 5% or less. Represented (legal): Cohn & Marks. Represented (engineering): Moffet, Larson & Johnson. Austin, TX ADI. BPCT-851105KE. Grant Date: June 11, 1986. Starting Date: Unreported.

Longview (Ch. 54)—KTHP. Grantee: Channel 54 Bcstg. Inc., Suite 1204, 2100 Hwy. 360, Grand Prairie, TX 75050. Technical Facilities: Channel No. 54 (710-716 MHz). Authorized power: 5000-kw max. visual, 500-kw max. aural. Antenna: 1616-ft. above av. terrain, 1574-ft. above ground, 2004-ft. above sea level. Latitude 32° 26' 33", Longitude 95° 04' 18". Transmitter: NW side of intersection of Hwy. 20 & the Howell Club Lake Rd., Longview. Ownership: T. Kent Atkins, 100%. Represented (engineering): Atkins, Thompson & Quaide. Tyler-Longview ADI. BPCT-850815KJ. Grant Date: March 18, 1987. Starting Date: Unreported.

Lubbock (Ch. 16)—KIPC. Grantee: Lubbock TV 16 Bcstg., 406 3rd Ave. N, Columbus, MS 39703-0101. Phone: 601-327-0903. Technical Facilities: Channel No. 16 (482-488 MHz).

Virginia

Authorized power: 5000-kw max. visual, 500-kw max. aural. Antenna: 469-ft. above av. terrain, 463-ft. above ground, 3684-ft. above sea level. Latitude 33° 20' 30", Longitude 101° 56' 00". Ownership: Wilbur O. Colom, gen. partner, 45%; Congress St. Properties Inc., gen. partner, 45%; William Dilday Jr., gen. partner, 5%; Les Range, gen. partner, 5%. CSPI principals: Leland T. Speed, pres.; James N. C. Moffett, v.p.-secy.; Earl Martin, v.p.; David H. Hooster II, v.p.; Robert M. Welsh, v.p.; N. Keith McKay, asst. secy.-treas. Colom has interest in permittee of WZDX(FM), Artesia, MS & applicants for new FMs in Oxford, MS & San Diego, CA. Colom & CSPI have interest in applications for Ch. 53, Tulsa, OK. Represented (engineering): Sisk Engineering Inc. Lubbock ADI. BPCT-840802KJ. Grant Date: November 4, 1985. Starting Date: Unreported.

McAllen (Ch. 48)—KNVO. Grantee: Mundo Vision Bcstg., 510 S. Broadway, McAllen, TX 78501. Technical Facilities: Channel No. 48 (674-680 MHz). Authorized power: 5010-kw max. visual, 500-kw max. aural. Antenna: 525-ft. above av. terrain, 521-ft. above ground, 600-ft. above sea level. Latitude 26° 05' 20", Longitude 98° 03' 44". Transmitter: 6.5-mi. SW of Weslaco, 0.9-mi. N of Rio Grande. Ownership: Zev Heller, pres., 28%; Carlos Ansaldo, v.p., 28%; Gloria Stromberg, secy., 17%; Jenik M. Stromberg, treas., 17%; Carlos Ortiz, 10%. Ortiz has interest in WVJA(TV), Caguas, PR; permittee of KMNZ(TV), Oklahoma City, OK & KLTJ(ETV), Galveston, TX. Represented (legal): Adams, McCullough & Beard. Represented (engineering): Peter V. Gureckis & Associates. McAllen-Brownsville ADI. BPCT-820315KI. Grant Date: September 7, 1983. Starting Date: Unreported.

Nacogdoches (Ch. 19)—Grantee: Radnor Bcstg. Co. Inc., Suite 200, Fidelity Court, 259 Radnor-Chester Rd., Radnor, PA 19087. Phone: 215-964-0112. Technical Facilities: Channel No. 19 (500-506 MHz). Authorized power: 229-kw max. visual, Antenna: 728-ft. above av. terrain, 610-ft. above ground, 1001-ft. above sea level. Latitude 31° 24' 28" Longitude 94° 45' 53". Transmitter: Farm Rd. No. 2021, 6.5-mi. NW of Lufkin. Ownership: J. B. Doherty, pres.-secy.-dir., 100%. Tyler-Longview ADI. Note: Plans operation as satellite of KETK-TV, Jacksonville, TX. BPCT-890209KF. Grant Date: September 18, 1990. Starting Date: Unreported.

Paris (Ch. 36)—KZJF. Grantee: G & D Communications Inc., Suite 850, 1627 Eye St. NW, Washington, DC 20006. Phone: 202-223-3366. Technical Facilities: Channel No. 36 (602-608 MHz). Authorized power: 1376-kw max. visual, 137.60-kw max. aural. Antenna: 697-ft. above av. terrain, 647-ft. above ground, 1197-ft. above sea level. Latitude 33° 37' 15", Longitude 95° 32' 50". Transmitter: 0.9-mi. E of Hwy. 286, 2.8-mi. S of Paris. Ownership: Jordan H. Goldman, pres., 47.5%; Ronald I. Dozoretz, v.p., 47.5%; Nancy Cherry, treas.-asst. secy., 5%. GDCI is permittee of KZJC, Flagstaff, AZ, Ch. 36 Paris, TX & Ch. 20 Enid, OK. Represented (legal): McFadden, Evans & Sill. Dallas-Fort Worth ADI. BPCT-861203LI. Grant Date: January 15, 1988. Starting Date: Unreported.

Sonora (Ch. 11)—KBIT. Grantee: Tower Bcstg. Corp., Box 49757, Los Angeles, CA 90049. Phone: 213-476-9555. Technical Facilities: Channel No. 11 (198-204 MHz). Authorized power: 316-kw visual, 31.6-kw aural. Antenna: 1142-ft. above av. terrain, 1165-ft. above ground, 1242-ft. above sea level. Latitude 30° 33' 08", Longitude 100° 39' 24". Transmitter: Hwy. 277, 0.6-mi. SW of Sonora. Ownership: Helen Oman, pres., 100%; Susan Oman Gross, secy. Represented (legal): Friedman, Leeds, Shorestein & Arsenakis. Represented (engineering): Moffet, Larson & Johnson Inc. San Angelo ADI. BPCT-860820KK. Grant Date: May 26, 1987. Starting Date: January 1, 1991.

Victoria (Ch. 31)—KZJA. Grantee: Turner Bcstg. & Communications, 1718 Martin Luther King Blvd, Tyler, TX 75702. Technical Facilities: Channel No. 31 (572-578 MHz). Authorized power: 1000-kw max. visual. Antenna: 1142-ft. above av. terrain, 1165-ft. above ground, 1242-ft. above sea level. Latitude 28° 48' 30", Longitude 97° 03' 44". Transmitter: SW of city FM, Victoria. Ownership: Linda Turner, 100%. Victoria ADI. BPCT-860815KF. Grant Date: June 19, 1988. Starting Date: Unreported.

Utah

Provo (Ch. 16)—KZAR-TV. Grantee: Royal Television of Utah Inc., 265 Kern Ave., Morro Bay, CA 93442. Technical Facilities: Channel No. 16 (482-488 MHz). Authorized power: 3890-kw max. visual. Antenna: 2308-ft. above av. terrain, 70-ft. above ground, 9510-ft. above sea level. Latitude 39° 51' 14", Longitude 111° 42' 17". Transmitter: Mount Nebo, 20-mi. NNE of Nephi. Ownership: Jackson Dell Weaver, pres., 51%; Morro Rock Resources Inc., 49%. Morro Rock Resources Inc. ownership: Ross H. Boyd, pres., 14.28%; Fred A. Strauss, v.p. 1.78%; John F. Quirk, secy.-treas., 1.78%; John C. Power, 7.14%; Wescap, 5.11%; 10 others with less than 5% each. Represented (legal): Tierney & Swift. Represented (engineering): Robert Gross. Salt Lake City ADI. BPCT-840618KE. Grant Date: April 24, 1985. Starting Date: Unreported.

St. George (Ch. 12)—KUSG. Grantee: KUTV Inc., 2185 South 3600 West, Salt Lake City, UT 84119. Phone: 801-973-3013. Technical Facilities: Channel No. 12 (204-210 MHz). Authorized power: 148-kw visual. Antenna: 1383-ft. above av. terrain, 131-ft. above ground, 5986-ft. above sea level. Latitude 36° 49' 17", Longitude 113° 31' 13". Transmitter: Seegmiller Mountain, approx. 20-mi. S of St. George. Ownership: Standard Corp., 80%; Communications Investment Corp., 20%. See KUTV Inc. in TV Station Ownership. Represented (legal): Haley, Bader & Potts. Represented (engineering): Hammett & Edison Inc. Personnel: Jeffery B. Hatch, general manager; Maria Smith, station manager & program director; John Bailey, general sales manager; Kent Crawford, local sales manager; Patricia Kirk, national sales manager; Bill Bradford, chief engineer; Dan Webster, news director; Louise Barrett, promotion director; Kent Jaspersen, business manager; Deborah Hamberlin, marketing director. Salt Lake City ADI. BPCT-870812KG. Grant Date: May 23, 1988. Starting Date: Unreported.

Arlington (Ch. 14)—WTMW. Grantee: Urban Bcstg. Corp., Suite 1002, 1301 20th St. NW, Washington, DC 20036. Phone: 202-659-0709. Technical Facilities: Channel No. 14 (470-476 MHz). Authorized power: 4470-kw max. & 2317-kw horizontal visual, 546-kw max. & 455-kw horizontal aural. Antenna: 719-ft. above av. terrain, 650-ft. above ground, 1010-ft. above sea level. Latitude 38° 52' 28", Longitude 77° 13' 24". Transmitter: Rte. 29-211 (Lee Hwy.) & I-495, at Merrifield, Fairfax County. Requests modification of CP for change to 2750-kw max. visual. Ownership: Theodore M. White, pres., 55%; Page E. Silver, v.p.-secy.; Silver King Bcstg. of Virginia Inc., 45%. See Silver King Bcstg. in TV Station Ownership. Represented (legal): Kenkel, Barnard & Edmundson, P.C. Washington, DC ADI. BPCT-891205KI. Grant Date: February 26, 1990. Starting Date: Unreported.

Blacksburg (Ch. 65)—WYDD. Grantee: Southwest Virginia Television, 205 Spring Grove, Vinton, VA 24179. Phone: 703-343-4007. Technical Facilities: Channel No. 65 (776-782 MHz). Authorized power: 5000-kw max. visual, 500-kw max. aural. Antenna: 816-ft. above av. terrain, 300-ft. above ground, 3020-ft. above sea level. Latitude 37° 15' 04", Longitude 80° 30' 43". Transmitter: 1.8-mi., 153°T WNW of intersection of Hwys. 654 & 655, Blacksburg. Ownership: Ann A. Cranwell, gen. partner, 25%; Susan K. Cranwell, gen. partner, 25%; Carol M. Cranwell, gen. partner, 25%; Howard E. Hale, gen. partner, 25%. STV is permittee of WZZW, Ch. 60, Roanoke, VA. Represented (legal): Fisher, Wayland, Cooper & Leader. Represented (engineering): Howard E. Hale. Roanoke-Lynchburg ADI. BPCT-860212KL. Grant Date: May 7, 1987. Starting Date: Unreported.

Darville (Ch. 24)—WPAJ. Grantee: N. Thomas Eaton, 1911 19th Lane, Palm Beach Gardens, FL 33410. Phone: 305-485-6700. Technical Facilities: Channel No. 24 (530-536 MHz). Authorized power: 5000-kw max. visual. Antenna: 100-ft. above av. terrain, 159-ft. above ground, 547-ft. above sea level. Latitude 36° 33' 34", Longitude 79° 22' 02". Transmitter: Hwy. 736, 2.7-mi. SW of Darville. Ownership: N. Thomas Eaton, 100%. Roanoke-Lynchburg ADI. BPCT-8703318K. Grant Date: March 3, 1988. Starting Date: Unreported.

Darville (Ch. 44)—Grantee: A. W. Bcstg., 3348 Meadow Run Dr. NW, Roanoke, VA 24012. Phone: 703-343-4871. Technical Facilities: Channel No. 44 (650-656 MHz). Authorized power: 4130-kw max. visual. Antenna: 109-ft. above av. terrain, 159-ft. above ground, 547-ft. above sea level. Latitude 36° 44' 34", Longitude 79° 23' 09". Transmitter: 2250-ft. SSW of the intersection of Rtes. 29 & 825, Pittsylvania County. Ownership: Charles A. Wright, 100%. Represented (legal): Baraff, Koerner, Diender & Hochberg, P.C. Roanoke-Lynchburg ADI. BPCT-870317KP. Grant Date: September 4, 1988. Starting Date: Unreported.

Grundey (Ch. 68)—WLFV. Grantee: Living Faith Ministries, Box 151, Vansant, VA 24656. Phone: 703-935-7850. Technical Facilities: Channel No. 68 (794-800 MHz). Authorized power: 1140-kw max. visual. Antenna: 2504-ft. above av. terrain, 167-ft. above ground, 4348-ft. above sea level. Latitude 36° 49' 47", Longitude 82° 04' 45". Transmitter: Clinch Mountain. Ownership: Living Faith Ministries Inc. Principals: Rev. Buford Smith, pres.; Fredia Lou Keene, treas.; Ed Baker, James Harman, Jerry Wilson, Billy Ray Dotson, Billy J. Keene & Larry Looney, dirs. LFM is permittee of WLFV(TV), Bluefield, WV. Represented (engineering): Robert L. Littler II. Bristol, VA-Kingsport-Johnson City, TN ADI. BPCT-850510KF. Grant Date: May 21, 1986. Starting Date: Unreported.

Roanoke (Ch. 60)—WZZW. Grantee: Southwest Virginia Television, 405 Washington Ave., Vinton, VA 24179. Phone: 703-343-4007. Technical Facilities: Channel No. 60 (746-752 MHz). Authorized power: 2056-kw max. visual, 205-kw max. aural. Antenna: 1537-ft. above av. terrain, 178-ft. above ground, 2678-ft. above sea level. Latitude 37° 22' 26", Longitude 79° 46' 08". Transmitter: 2.3-mi. E of Blue Ridge on Porter Mountain. Ownership: Howard E. Hale, pres., 25%; Ann Allen, 25%; Susan K. Cranwell, 25%; Carol Jean M. Cranwell, 25%. SVT is permittee of Ch. 65, Blacksburg, VA. Represented (legal): Fisher, Wayland, Cooper & Leader. Represented (engineering): Howard E. Hale. Roanoke-Lynchburg ADI. BPCT-841005KY. Grant Date: December 3, 1985. Starting Date: Unreported.

Virginia Beach (Ch. 43)—WVBT. Grantee: The Channel 43 Partnership, 2240 N. Great Neck Rd., Virginia Beach, VA 23451. Phone: 804-481-7965. Technical Facilities: Channel No. 43 (644-650 MHz). Authorized power: 1658-kw max. visual. Antenna: 377-ft. above av. terrain, 384-ft. above ground, 390-ft. above sea level. Latitude 36° 48' 38", Longitude 76° 16' 57". Transmitter: 95 Poindexter St., Chesapeake City. Ownership: WVBT Group, 51%; Chimal Funding Corp., 40%; Tidewater Capital Corp., 9%. WVBT Group Ownership: Dan Goldman, pres.; Millie D. Johnson, secy., 4.83%; Andrew Carrington, treas. & Teresa Carrington, 4.83% jointly; Edward S. Garcia, trustee for Ocean Bcstg. Corp., 35.5%; Sam Forman, 29.94%; Marilyn Goldman, 5.56%; G. Dewey Simmons Jr., 4.8%; Antonio Ornelas & Marianna Ornelas, 4.83% jointly; William Davenport & Cynthia Davenport, 4.83% jointly; Carter R. Anderson & Robin Anderson, 4.83% jointly. Chimal Funding Corp. Ownership: Franklin M. Halsey, 50%. B. W. Spiller, 50%; Tidewater Capital Corp. Ownership: Adam Kimmell, 100%. Represented (legal): Mullin, Rhyne, Ermons & Topel, P.C. Represented (engineering): Cohen, Dippell & Everist, P.C. Norfolk-Portsmouth-Newport News-Hampton ADI. BPCT-830223KV. Grant Date: May 14, 1985. Starting Date: Unreported.

Washington

Bellevue (Ch. 51)—KBEH. Grantee: Bellevue Bcstg. Co. Ltd., 980 W. Sunset Way, Issaquah, WA 98027. Technical Facilities: Channel No. 51 (692-698 MHz). Authorized power: 1022-kw max. visual. Antenna: 2424-ft. above av. terrain, 216-ft. above ground, 3165-ft. above sea level. Latitude 47° 30' 14", Longitude 121° 58' 29". Transmitter: 3.75-mi. SE of Issaquah on W. Tiger Mountain. Requests modification of CP for change to 5000-kw max. visual, 1080-ft. above av. terrain, 1086-ft. above ground, 1201-ft. above sea level, lat. 47° 36' 17", long. 122° 19' 46", transmitter to atop Columbia Seafirst Center Bldg., 701 Fifth Ave., Seattle. Ownership: Darlene C. McHenry, gen. partner, 20%; Marie G. O'Neill, ltd. partner, 30%; Jerry E. O'Neill, ltd. partner,

Construction Permits—Washington

30%; Wayne D. Tanaka, ltd. partner, 10%; Dennis D. Sutter, ltd. partner, 10%. Represented (legal): Verner, Lipfert, Bernhard, McPherson & Hand. Represented (engineering): Sterling Communications Inc. Seattle-Tacoma ADI. BPCT-850215KR. Grant Date: January 5, 1987. Starting Date: Unreported.

Bellingham (Ch. 64)—KBCB. Grantee: Prism Bcstg. Corp. c/o Frank G. Washington, 601 University Ave., Suite 237, Sacramento, CA 95825. Technical Facilities: Channel No. 64 (770-776 MHz). Authorized power: 42.7-kw max. visual. Antenna: 2218-ft. above av. terrain, 90-ft. above ground, 2336-ft. above sea level. Latitude 48° 40' 48", Longitude 122° 50' 23". Transmitter: Mount Constitution, Orcas Island. Ownership: Response Bcstg. Corp. Lawrence Rogow, pres., 31%; Garry Spire, v.p.-secy., 31%; Frank Washington, 29%; Carheart Corp., 8.3%; Stanley A. Weiss, 8.3%; Luis Villalobos, 4.8%; Donald J. Bohana, 4.2%; Peter Dauterive, 4%; 15 others, none with more than 4%. Washington has interest in cable TV. Spire has interest in cable multiple system operator. Rogow & Spire have interest in LPTV. Rogow has interest in WHTV, Jackson, MI. Seattle-Tacoma ADI. BPCT-821109KF. Grant Date: August 19, 1989. Starting Date: Unreported.

Everett (Ch. 16)—KONG-TV. Grantee: Susan Uecker, Receiver c/o Uecker & Finlay Assoc., 230 California St., Suite 602, San Francisco, CA 94111. Technical Facilities: Channel No. 16 (482-488 MHz). Authorized power: 5000-kw max. visual, 500-kw max. aural. Antenna: 1275-ft. above av. terrain, 300-ft. above ground, 1725-ft. above sea level. Latitude 47° 32' 34", Longitude 122° 06' 25". Transmitter: On Cougar Mountain, 4-mi. W of Issaquah. Requests modification of CP for change to 1079-ft. above av. terrain, 1086-ft. above ground, 1201-ft. above sea level, lat. 47° 36' 17", long. 122° 19' 46", transmitter to atop Columbia Seafirst Center Bldg., 701 Fifth Ave. Ownership: Susan Uecker, Receiver. Represented (engineering): Cohen, Dippell & Everist, P.C. Seattle-Tacoma ADI. BPCT-800908KG. Grant Date: May 17, 1983. Starting Date: Unreported.

Pullman (Ch. 24)—KPNP. Grantee: P-N-P Bcstg. Inc., Box 2869, Othello, WA 99344. Phone: 206-486-3029. Technical Facilities: Channel No. 24 (530-536 MHz). Authorized power: 100-kw max. visual, 10-kw aural. Antenna: 971-ft. above av. terrain, 167-ft. above ground, 3747-ft. above sea level. Latitude 46° 40' 52", Longitude 116° 58' 19". Transmitter: Paradise Ridge, 3.8-mi. from Moscow, ID on bearing of 160°. Ownership: Duane J. Polich, pres.-secy., 100%. Polich has 30% interest in KLCK(AM), Goldendale, WA. P-N-P is permittee of KPNP(FM) Pullman & KZLN-FM Othello, WA. Spokane ADI. BPCT-880405KF. Grant Date: June 29, 1989. Starting Date: May 1, 1992.

Seattle (Ch. 45)—KHCV. Grantee: Allen E. Horn, 10642 S. Downey Ave., Downey, CA 90241. Phone: 213-869-0956. Technical Facilities: Channel No. 45 (656-662 MHz). Authorized power: 5000-kw max. visual, 500-kw max. aural. Antenna: 1289-ft. above av. terrain, 272-ft. above ground, 1697-ft. above sea level. Latitude 47° 32' 41", Longitude 122° 06' 28". Transmitter: 2.5-mi. SE of Eastgate at crest of Cougar Mountain. Ownership: Allen E. Horn, 100%. Horn has interest in KTTY(TV) San Diego, CA. Represented (legal): Santarelli, Smith, Kraut & Carroccio. Represented (engineering): Lohnes & Culver. Seattle-Tacoma ADI. BPCT-840809KL. Grant Date: March 27, 1987. Starting Date: Unreported.

#Spokane (Ch. 22)—KSKN. Grantee: Whitehead Bcstg. Co., 7302 Bigalow Gulch, Spokane, WA 99207. Technical Facilities: Channel No. 22 (518-524 MHz). Authorized power: 1396-kw max. visual, 139.6-kw max. aural. Antenna: 1959-ft. above av. terrain, 940-ft. above ground, 4549-ft. above sea level. Latitude 47° 35' 42", Longitude 117° 17' 53". Transmitter: 7-mi. SE of Spokane. Satellite Earth Station: Microdyne, 5-meter; Microdyne receivers. Ownership: William R. Romini & Stephen Whitehead, gen. partners, 50% each. Represented (engineering): Edward F. Lorentz & Associates. Spokane ADI. Began Operation: December 18, 1983; left air 1988.

West Virginia

Bluefield (Ch. 40)—WLF. Grantee: Living Faith Ministries Inc., Box 44, Vansant, VA 24656. Phone: 703-935-7850. Technical Facilities: Channel No. 40 (626-632 MHz). Authorized power: 1000-kw max. visual, 200-kw max. aural. Antenna: 1992-ft. above av. terrain, 545-ft. above ground, 4829-ft. above sea level. Latitude 37° 10' 46", Longitude 81° 22' 41". Transmitter: East River Mountain, 1.8-mi. SE of Springville, Tazewell County, VA. Ownership: Living Faith Ministries Inc. Principals: Rev. Buford Smith, pres.; Fredia Lou Keene, treas.; Ed Baker, James Harman, Jerry Wilson, Billy Ray Dotson, Billy J. Keene & Larry Looney, dirs. LFM is permittee of WLF(TV), Grundy, VA. Bluefield-Beckley-Oak Hill ADI. BPCT-860529KF. Grant Date: February 19, 1988. Starting Date: Unreported.

Charleston (Ch. 29)—WKRP-TV. Grantee: WKRP-TV Inc., Box 884, Ten Hall St., Third Floor, Charleston, WV 25323. Phone: 304-346-9577. Technical Facilities: Channel No. 29 (560-566 MHz). Authorized power: 5000-kw max. visual, 500-kw max. aural. Antenna: 1491-ft. above av. terrain, 1259-ft. above ground, 2499-ft. above sea level. Latitude 38° 23' 15", Longitude 81° 25' 24". Transmitter: Approx. 0.45-mi. NE of intersection of Coco Rd. & Rte. 114, Charleston. Requests modification of CP for change to 4505-kw max. visual, 1722-ft. above av. terrain, 1683-ft. above ground, 2493-ft. above sea level, lat. 38° 25' 08", long. 81° 55' 22", transmitter 2.7-mi. SE of Hwy., 64 & Rte. 24, Putnam County. Ownership: Linda Plemons, pres.-secy.-treas., 100%. Represented (legal): Baker & Hostetter. Represented (engineering): A. D. Ring & Associates, P.C. Charleston-Huntington ADI. BPCT-870121KN. Grant Date: November 5, 1987. Starting Date: Unreported.

Martinsburg (Ch. 60)—WYVN. Grantee: Flying A Communications Inc., Box 2089, Martinsburg, WV 24501. Phone: 304-267-6060. Technical Facilities: Channel No. 60 (746-752 MHz). Authorized power: 3923-kw max. visual. Antenna: 1007-ft. above av. terrain, 223-ft. above ground, 1683-ft. above sea level. Latitude 39° 27' 27", Longitude 78° 03' 53". Transmitter: 2.4-mi. W of Nolville, Gerrardstown District, Berkeley County. Ownership: Ralph Albertazzi, 100%. Represented (legal): Ginsburg, Feldman & Brese, Chartered. Represented (engineering): Carl Lahm, P.C. Personnel: Joseph Hunnicutt, general manager & station manager; Gary L.

Portmess, general sales manager & program director; John Koch, chief engineer. Washington, DC ADI. BPCT-870602KK. Grant Date: August 15, 1988. Starting Date: January 1, 1991.

Wisconsin

Chippewa Falls (Ch. 48)—WELX. Grantee: Family Group Ltd. III, 5401 W. Kennedy Blvd., Tampa, FL 33609. Phone: 414-494-2626. Technical Facilities: Channel No. 48 (674-680 MHz). Authorized power: 640-kw max. visual, 64-kw max. aural. Antenna: 335-ft. above av. terrain, 155-ft. above ground, 1265-ft. above sea level. Latitude 44° 51' 03", Longitude 91° 25' 24". Transmitter: 950-ft. E of N. 50th St., 0.55-mi. S of Barnell Dr., Seymour. Requests modification of CP for change to 398.1-kw max. visual, 1076-ft. above av. terrain, 791-ft. above ground, 2074-ft. above sea level, lat. 44° 57' 34", long. 91° 40' 02". Ownership: Ian N. Wheeler, gen. partner, 5%; Edward R. Ponger, gen. partner, 4%; Leo Wotitzky, gen. partner, 4%; Carl J. Martin, gen. partner, 4%; Donald E. Clark, gen. partner, 4%; Ronald H. Kays, gen. partner, 4%; Ltd. partners, 75%. Family Group Ltd. has interest in WGBA(TV), Green Bay; WLAX(TV), La Crosse, WI; WELX(TV), Chippewa Falls, WI. Represented (legal): Nixon, Hargrave, Devans & Doyle. La Crosse-Eau Claire ADI. BPCT-860820KI. Grant Date: February 25, 1987. Starting Date: Unreported.

Fond du Lac (Ch. 68)—WYDI. Grantee: Skycom Inc., Box 30, Lake Forest, WI 60045. Phone: 312-234-4534. Technical Facilities: Channel No. 68 (794-800 MHz). Authorized power: 5000-kw max. visual. Antenna: 1706-ft. above av. terrain, 1706-ft. above ground, 2516-ft. above sea level. Latitude 43° 21' 44", Longitude 88° 53' 45". Transmitter: N of Ghost Hill Rd., SE quarter of Sec. 1, R13E, Elba Twp., Dodge County. Ownership: John D. Stebbins, pres.-treas., 100%; Elizabeth Stebbins, secy. Represented (legal): Pepper & Corazzini. Represented (engineering): Doyle A. Jones. Green Bay-Appleton ADI. BPCT-870610KN. Grant Date: April 22, 1988. Starting Date: Unreported.

Janesville (Ch. 57)—WJNW. Grantee: Tri-M Communications Ltd., 26546 W. Ingleside Shore, Ingleside, IL 60041. Phone: 312-525-6340. Technical Facilities: Channel No. 57 (728-734 MHz). Authorized power: 641-kw max. visual. Antenna: 403-ft. above av. terrain, 415-ft. above ground, 1301-ft. above sea level. Latitude 42° 43' 47", Longitude 89° 10' 10". Transmitter: 2-mi. W of Leyden on Roherty Rd. Requests modification of CP for change to 2518-kw max. visual, 1040-ft. above av. terrain, 1020-ft. above ground, 1952-ft. above sea level, lat. 42° 44' 36", long. 88° 46' 04", transmitter to N of Territorial Rd., 0.6-mi. E of Ritter Corner School. Ownership: Harry D. Monk, gen. partner, 33.3%; Edward Mazola, gen. partner, 33.3%; Jagan K. Mohan, gen. partner, 33.3%. Madison ADI. BPCT-870317KE. Grant Date: May 2, 1988. Starting Date: Unreported.

Manitowoc (Ch. 16)—WTHX-TV. Grantee: Tony C. G. Hendey, Box 11747, Fort Wayne, IN 46860-1747. Phone: 219-485-0914. Technical Facilities: Channel No. 16 (482-488 MHz). Authorized power: 107-kw max. visual, 1.07-kw max. aural. Antenna: 423-ft. above av. terrain, 482-ft. above ground, 1086-ft. above sea level. Latitude 44° 07' 31", Longitude 87° 37' 41". Transmitter: 1915 Mirro Dr., Manitowoc. Ownership: Tony C. G. Hendey, 100%. Green Bay-Appleton ADI. BPCT-870331QM. Grant Date: February 12, 1988. Starting Date: Unreported.

Mayville (Ch. 52)—WWR. Grantee: Pacer Television Co., Box 591, Lomira, WI 53048. Phone: 414-269-4634. Technical Facilities: Channel No. 52 (698-704 MHz). Authorized power: 2500-kw max. visual, 250-kw max. aural. Antenna: 764-ft. above av. terrain, 561-ft. above ground, 1726-ft. above sea level. Latitude 43° 26' 11", Longitude 88° 31' 33". Transmitter: 0.2-mi. W of Madison Rd., 0.4-mi. S of State Hwy. 33. Ownership: Wayne R. Stenz, 100%. Stenz has interest in permittee of KID-TV, Huron, SD & is permittee of new AM. Represented (legal): Eugene T. Smith. Milwaukee ADI. BPCT-860804KO. Grant Date: December 5, 1988. Starting Date: Unreported.

Sturgeon Bay (Ch. 42)—WRAH-TV. Grantee: Sonora S. Wray, Box 422, Ashley, IN 46705-0422. Phone: 219-665-6427. Technical Facilities: Channel No. 42 (638-644 MHz). Authorized power: 260-kw max. visual, 26-kw max. aural. Antenna: 630-ft. above av. terrain, 456-ft. above ground, 1185-ft. above sea level. Latitude 44° 54' 12", Longitude 87° 22' 14". Transmitter: Junction of Whitefish Bay Rd. & County Rd. Multichannel TV Sound: Planned. Ownership: Sonora S. Wray, 100%. S. Wray owns WSSW(FM), Mackinaw City, MI. Represented (engineering): Electro-Labs. Personnel: Sonora S. Wray, general manager; Jerry Clark, chief engineer; Chase James, program director. Green Bay-Appleton ADI. BPCT-870323KL. Grant Date: November 16, 1987. Starting Date: Unreported.

Wyoming

Cheyenne (Ch. 27)—KLWY. License: Mark Nalbene, Receiver 2332 Breck Ave., Casper, WY 82601. Technical Facilities: Channel No. 27 (548-554 MHz). Authorized power: 4270-kw max. & 1170-kw horizontal visual, 427-kw max. & 117-kw horizontal aural. Antenna: 760-ft. above av. terrain, 631-ft. above ground, 7031-ft. above sea level. Latitude 41° 02' 05", Longitude 104° 53' 28". Transmitter: Off Hwy. 87, 0.6-mi. SE of Speer. Ownership: Mark Nalbene, Receiver. Represented (legal): Cordon & Kelly. Represented (engineering): Jules Cohen & Associates, P.C. Cheyenne, WY-Scottsbluff, NE-Sterling, CO ADI. BPCT-800829KE. Grant Date: August 4, 1981. Starting Date: Unreported.

Jackson (Ch. 2)—KJVI. Grantee: Western Telecasting Co., 7600 Potomac Falls Rd., McLean, VA 22102. Phone: 202-224-5941. Technical Facilities: Channel No. 2 (54-60 MHz). Authorized power: 0.19-kw visual. Antenna: 997-ft. above av. terrain, 11-ft. above ground, 8051-ft. above sea level. Latitude 43° 27' 42", Longitude 110° 45' 09". Transmitter: Snow King Mountain, approx. 1.25-mi. S of Jackson. Ownership: William L. Armstrong III, pres. & Ellen M. Armstrong, secy.-treas., 100% jointly. The Armstrongs own 45% each of KPVI(TV) Pocatello, ID; 50% each of KKKV, Twin Falls, ID; have interest in KEZW(AM) Aurora, CO & LPTV interests. For other LPTV interests, see Ambassador Media Inc. Represented (legal): Hopkins & Sutter. Salt Lake City ADI. BPCT-860926KO. Grant Date: August 5, 1987. Starting Date: November 1, 1990.

The *latest* volume in the Continuing Series...
 ...from the editors of Television Digest With Consumer Electronics...

The *Eighth* Edition of the...

Consumer Electronics VIDEO DATA BOOK

(covering the period
 July 1988 through July 1989)

NOW...the VIDEO DATA BOOK includes:


- Brand share-of-market rankings of color television sets by model year from 1968 through 1989
- Brand share-of-market rankings of VCRs by year from 1981 through 1988
- Brand share-of-market rankings of camcorders by year from 1986 through 1988

David Lachenbruch, "recognized by those in the press and at the major hardware companies as the dean of electronics reporters," (Videography) has for an eighth time compiled a year's coverage of key consumer electronics statistics and projections taken from Television Digest With Consumer Electronics to produce a new Eighth Edition of the Consumer Electronics VIDEO DATA BOOK.

The *latest* VIDEO DATA BOOK, covering July 1988/July 1989, gives you the facts, the statistics, the projections, the informed guesstimates to help you better plan your future business endeavors. *In a very real sense, the VIDEO DATA BOOK allows you to rely on Dave Lachenbruch and other savvy Television Digest journalists as your in-house economic experts.*

The Eighth Edition includes...

- Brand share-of-market rankings by year of color television sets, VCRs and camcorders as mentioned above
- Tables of weekly sales to dealers of TVs, VCRs, projection TVs and color cameras for the entire fiscal period
- Monthly sales-to-dealer summaries complete with inventory reviews and perceptive analysis



- Quarterly data on total-market supply of color and black & white TVs, including Television Digest's own breakdown of domestic production and imports
- Average prices, mix, imports and sales by screen sizes (also U.S. exports)
- Monthly summaries of Japanese exports to U.S. and U.S. imports of major video electronic products
- Market studies and reports—including projections—covering many industry products for the U.S. and overseas

If you want to stay ahead of your competition, the VIDEO DATA BOOK offers you the information you need at your fingertips. Take advantage of this powerful tool. Order your copies today.

SPECIAL PRICE for subscribers to Television Digest With Consumer Electronics!

Subscribers to Television Digest can purchase copies of the new Eighth Edition of the VIDEO DATA BOOK for only \$150 each. Non-subscribers must pay the regular list price of \$175 each. But the supply is limited. Be sure to order your copies soon.

(clip and return order certificate below)

Please send me _____ copies of the Eighth Edition of the Consumer Electronics VIDEO DATA BOOK at \$175 each (subscribers to Television Digest With Consumer Electronics pay only \$150 each). Washington, D.C. orders add 6% sales tax; orders outside the U.S. and Canada add \$10 shipping charge for each book ordered. Please include check made out to Warren Publishing, Inc. or credit card instructions.

SPECIAL \$25 PER COPY PRICE FOR PREVIOUS EDITIONS OF VIDEO DATA BOOK FOR BUYERS OF EIGHTH EDITION (Washington, D.C. buyers add 6% sales tax).

- | | |
|--|---|
| <input type="checkbox"/> copies of Seventh Edition (1987/1988) | <input type="checkbox"/> copies of Fourth Edition (1984/1985) |
| <input type="checkbox"/> copies of Sixth Edition (1986/1987) | <input type="checkbox"/> copies of Third Edition (1983/1984) |
| <input type="checkbox"/> copies of Fifth Edition (1985/1986) | <input type="checkbox"/> copies of Second Edition (1982/1983) |
| <input type="checkbox"/> copies of First Edition (1981/1982) | |

- Check enclosed Credit Card Authorization.
 American Express MasterCard VISA

Card number _____
 Expires _____ Signature _____
 Name _____
 Title _____
 Organization _____
 Address _____
 City _____ State _____ Zip Code _____



Warren Publishing, Inc.
 2115 Ward Court, N.W.
 Washington, D.C. 20037
 PHONE: (202) 872-9200 • FAX: (202) 293-3435

Construction Permits—Wyoming

#Lander-Riverton (Ch. 10)—KFNE. Licensee: Hi Ho Broadcasting Corp. of Wyoming, 206 S. Broadway, Riverton, WY 82601. Phone: 307-237-2020. Technical Facilities: Channel No. 10 (192-198 MHz). Authorized power: 169-kw visual, 17-kw aural. Antenna: 1725-ft. above av. terrain, 62-ft. above ground, 7482-ft. above sea level. Latitude 43° 27' 26", Longitude 108° 12' 02". Transmitter: Boysen Peak. Satellite Earth Station: Bogner, 12-meter; RCA receivers. Ownership: David M. Antoniak, pres., 49%; Catherine L. Malatesta, 5%; Jerome Kurtz, treas., 26%; Robert Kramer, 5%. Malatesta has interest in KFNR(TV), Rawlins, WY. Represented (legal): Cordon & Kelly. Represented (engineering): Arthur K. Peters. Casper-Riverton ADI. Began Operation: December 22, 1957; left air January 1987.

#Rawlins (Ch. 11)—KFNR. Grantee: Rawlins Bcstg. Corp. Technical Facilities: Channel No. 11 (198-204 MHz). Authorized power: 1.67-kw visual, 0.17-kw aural. Antenna: 230-ft. above av. terrain, 49-ft. above ground, 7249-ft. above sea level. Latitude 41° 46' 15", Longitude 107° 14' 25". Transmitter: KIZQ(FM) transmitter site. Ownership: Manuel A. Cantu, pres., 50%; Jerome Kurtz, secy.-treas., 49.5%. Kurtz has interest in KFNR(TV), Lander-Riverton, WY. Represented (legal): Cordon & Kelly. Represented (engineering): Arthur K. Peters Consulting Engineers. Denver ADI. Began Operation: April 16, 1986; left air, date unannounced.

Sheridan (Ch. 7)—KRBQ. Grantee: K2 Radio, a California L.P., 4200 E. Second St., Casper, WY 82602. Technical Facilities: Channel No. 7 (174-180 MHz). Authorized power: 316-kw visual, 47-kw aural. Antenna: 956-ft. above av. terrain, 122-ft. above ground, 7792-ft. above sea level. Latitude 44° 37' 20", Longitude 107° 06' 55". Transmitter: Red Grade Hill, 7.3mi SW of Big Horn. Requests modification of CP for change to 1.78-kw max. visual, 955-ft. above av. terrain. Ownership: Harriscope Corporation, 100%. For ownership & other interests see TV Station Ownership. Represented (engineering): Hammett & Edison Inc., Consulting Engineers. Rapid City ADI. BPCT-830506LW. Grant Date: May 7, 1987. Starting Date: Unreported.

Puerto Rico

Aguada (Ch. 50)—WQHA. Grantee: Channel 50 TV, Box 846, Aguada, PR 00602. Phone: 809-868-5096. Technical Facilities: Channel No. 50 (686-692 MHz). Authorized power: 2000-kw max. visual. Antenna: 1122-ft. above av. terrain, 400-ft. above ground, 1260-ft. above sea level. Latitude 18° 19' 56", Longitude 67° 11' 16". Transmitter: N 74° E, Rte 411 at Escuela Atalaya Arriba. Ownership: Auriol Matos, 100%. Represented (legal): Blair, Joyce & Silva. Represented (engineering): Serge Bergen. Puerto Rico ADI. BPCT-871125KJ. Grant Date: June 7, 1989. Starting Date: Unreported.

Arecibo (Ch. 60)—WMEI. Grantee: Hector Negrón Cartagena, GPO 7017, Caguas, PR 00626. Phone: 809-743-0989. Technical Facilities: Channel No. 60 (746-752 MHz). Authorized power: 2250-kw max. visual. Antenna: 776-ft. above av. terrain, 789-ft. above ground, 1206-ft. above sea level. Latitude 18° 27' 21", Longitude 66° 52' 59". Transmitter: 1.3-mi. N of Puta Biava, 5-mi. W of Rte. 119 at Palomas. Ownership: Hector N. Cartagena, 100%. Represented (legal): Baker & Hostetler. Represented (engineering): A. D. Ring & Associates, P.C. Puerto Rico ADI. BPCT-870212KK. Grant Date: November 2, 1988. Starting Date: Unreported.

#Aguadilla (Ch. 44)—WVEO. Grantee: Seglares Iglesia Católica Inc., Barrio Cocos, Buzon C-339, Quebradillas, PR 00742. Studio: Road 411, km 77, Aguada. Telephone: 809-895-3033. Technical Facilities: Channel No. 44 (650-656 MHz). Authorized power: 993-kw max. visual & 948-kw horizontal visual, 198-kw max. aural. Antenna: 1220-ft. above av. terrain, 235-ft. above ground, 1448-ft. above sea level. Latitude 18° 19' 06", Longitude 67° 10' 42". Requests CP for change 250-kw max. visual, 1220-ft. above av. terrain, 820-ft. above ground, 1427-ft. above sea level. BPCT-890927KE. Transmitter: Barrio Atalaya, Aguada, PR. Ownership: Seglares Iglesia Católica Inc. Represented (legal): Hopkins, Sutter, Hamel & Park.

Bayamon (Ch. 36)—WDWL. Grantee: Bayamon Christian Network, Box 8155, Bayamon, PR 00620. Phone: 809-798-5393. Technical Facilities: Channel No. 36 (602-608 MHz). Authorized power: 9.3-kw max. visual. Antenna: 1078-ft. above av. terrain, 104-ft. above ground, 1704-ft. above sea level. Latitude 18° 16' 40", Longitude 66° 06' 38". Transmitter: Cerro Marquesa Aguas Buenas. Ownership: Wilfredo Diaz, pres., 33.33%; David Perez, v.p., 33.33%; Luciano Rodriguez, secy., 33.33%. Represented (engineering): Jorge R. Figueroa. Puerto Rico ADI. BPCT-860509KG. Grant Date: January 16, 1987. Starting Date: Unreported.

Carolina (Ch. 52)—WDZE. Grantee: R. y F. Bcstg. Inc., Calle Ceiba No. 2, Valle Arriba Heights, Carolina, PR 00630. Studio: No. 21 B St., Sabana Abajo, Carolina, PR 00630. Correspondence: Coramica Annex, Carolina, PR 00630. Phone: 809-762-5500. Technical Facilities: Channel No. 52 (698-704 MHz). Authorized power: 663-kw max. visual, 66-kw max. aural. Antenna: 1919-ft. above av. terrain, 252-ft. above ground, 2663-ft. above sea level. Latitude 18° 16' 54", Longitude 65° 50' 50". Transmitter: 1.1-mi. NE of Hwy. 86, km 9.2. Ownership: Enrique A. Sanchez, gen. partner, 50%; Blanca Vidal de Sanchez, gen. partner, 50%. Represented (legal): Tierney & Swift. Represented (engineering): Hector Nicolau. Personnel: Enrique A. Sanchez, general manager; Enrique A. Sanchez Jr., sales manager; Jose Lara, engineering director; Blanche V. DeSanchez, program director; Sandra M. DeSanchez, promotion director. Puerto Rico ADI. BPCT-840119KH. Grant Date: August 9, 1985. Starting Date: Unreported.

Fajardo (Ch. 34)—WRIA. Grantee: Damarys De Jesus, 101-1 107th St., Villa Carolina, PR 00630. Phone: 809-769-7783. Technical Facilities: Channel No. 34 (590-596 MHz). Authorized power: 50-kw max. visual. Antenna: 2877-ft. above av. terrain, 118-ft. above ground, 3547-ft. above sea level. Latitude 18° 18' 45", Longitude 65° 47' 32". Transmitter: El Yunque electronic site, Rio Grande. Ownership: Damarys De Jesus, 100%. Puerto Rico ADI. BPCT-880209KH. Grant Date: January 24, 1989. Starting Date: Unreported.

Guayama (Ch. 46)—WDP. Grantee: Ebenezer Bcstg. Group Inc., Box A-K, Cidra, PR 00639. Phone: 809-739-8232. Technical Facilities: Channel No. 46 (662-668 MHz). Authorized power: 1500-kw max. visual. Antenna: 2108-ft. above av. terrain, 270-ft. above ground, 2796-ft. above sea level. Latitude 18° 16' 48", Longitude 65° 51' 07". Transmitter: Cubuy electronic site, Municipio de Loiza. Ownership: Ebenezer Bcstg. Group Inc. Enrique L. Rios, 33.33%; Angel M. Tolentino, 33.33%; Carmen R. Guyman, 33.33%. Puerto Rico ADI. BPCT-870331QI. Grant Date: September 15, 1988. Starting Date: Unreported.

Humacao (Ch. 68)—WVSN. Grantee: Bocanegra/Girald Bcst. Group Corp., Box 10200, C.U.H. Station, St. 1, No. 4, Alturas de Tejas, Humacao, PR 00661. Phone: 809-733-6868. Technical Facilities: Channel No. 68 (794-800 MHz). Authorized power: 89.1-kw max. visual. Antenna: 1949-ft. above av. terrain, 282-ft. above ground, 2694-ft. above sea level. Latitude 18° 16' 44", Longitude 65° 51' 12". Transmitter: 1.1-mi. NE of Rd. 186, Loiza. Ownership: Angel F. Bocanegra, pres. 72%; Estrella Bocanegra, secy., 11%; Ernestine Bocanegra, 17%. Represented (legal): Birch, Horton & Bittner. Represented (engineering): Olive E. Sisk (Fulton, MS). Puerto Rico ADI. BPCT-820824KU. Grant Date: October 25, 1983. Starting Date: Unreported.

Ponce (Ch. 48)—WIEC. Grantee: Canal 48 Inc., 7425 SW 42nd St., Miami, FL 33175. Technical Facilities: Channel No. 48 (674-680 MHz). Authorized power: 100-kw visual, 10-kw aural. Antenna: 858-ft. above av. terrain, 126-ft. above ground, 2095-ft. above sea level. Latitude 18° 04' 46", Longitude 66° 44' 43". Transmitter: 2-mi. due N 315° E of Perueñas. Requests modification of CP for change to 64.3-kw max. visual, 6.43-kw max. aural, 811-ft. above av. terrain, 66-ft. above ground, 2035-ft. above sea level. Ownership: Joseph Murphy, pres., 50%; Jema Vazquez, v.p.-secy., 50%. Represented (legal): Baraff, Koerner, Dlander & Hochberg, P.C. Represented (engineering): Hector Nicolau. Puerto Rico ADI. BPCT-820922KF. Grant Date: March 29, 1983. Starting Date: Unreported.

†San Juan (Ch. 62 ETV)—WFEC. Grantee: Fundacion De Educacion Cristiana, Aptdo. 663, Bayamon, PR 00619. Phone: 809-797-3447. Technical Facilities: Channel No. 62 (758-764 MHz). Authorized power: 1000-kw max. visual. Antenna: 2876-ft. above av. terrain, 117-ft. above ground, 3595-ft. above sea level. Latitude 18° 18' 45", Longitude 65° 47' 32". Ownership: Victor Sotomayor-Clavel, pres., 10%; Samuel Acevedo, secy., 10%; Ramon Luis Acevedo, treas., 10%; Benjamin Rodriguez-Cabera, 10%; Rafael Torres Ortega, 10%; Norma Hernandez, 10%; Daramid Ayala, 10%; Miguel Colon, 10%; Jorge Santos, 10%; Guillermina Aviles, 10%. Represented (legal): Mitchell, Fielstra & Assoc., P.C. BPET-870403KE. Grant Date: October 26, 1987. Starting Date: Unreported.

Yauco (Ch. 42)—WIRS. Grantee: Maranatha Christian Network, Box 635, Bayamon, PR 00621. Phone: 809-797-3447. Technical Facilities: Channel No. 42 (638-644 MHz). Authorized power: 1500-kw max. visual. Antenna: 2797-ft. above av. terrain, 126-ft. above ground, 4424-ft. above sea level. Latitude 18° 10' 10", Longitude 66° 34' 36". Transmitter: Mount Juyuya electronic site. Ownership: Iris N. Torres, pres., Eva del Toro, v.p. & Jesus Rodriguez, treas., 33.33% each. Represented (legal): Mitchell, Fielstra & Assoc., P.C. Represented (engineering): Pete E. M. Warren III. Puerto Rico ADI. BPCT-870812KF. Grant Date: October 2, 1988. Starting Date: Unreported.

Applications Pending for New Stations

Dagger (†) denotes non-commercial educational station. NOTE: This listing can be kept up-to-date and corrected with the weekly TV Action Update published by Warren Publishing, Inc., reporting all current FCC grants, applications, changes, etc.

Alabama

Tuskegee (Ch. 22)—Tuskegee Assoc., 1059 Bolton Rd., Columbus, GA 31906. Phone: 404-563-7371. 5000-kw max. visual. Antenna: 2001-ft. above av. terrain, 1948-ft. above ground, 2709-ft. above sea level. Latitude 32° 46' 32", Longitude 85° 33' 27". Transmitter: 0.5-mi. S of New Harmony Rd., N of Waverly. Ownership: Kathy Anderson, gen. partner, 50%; Wallace R. Walls Sr., gen. partner, 12%; William R. Weaver, ltd. partner, 9.5%; Donald M. Nahley, ltd. partner, 9.5%; Richard L. Nahley, ltd. partner, 9.5%; Frank Phillips, ltd. partner, 9.5%. Represented (engineering): Sisk Engineering Inc. BPCT-870602KG.

Tuskegee (Ch. 22)—Tuskegee Communications Inc., 108 E. Commodore Circle, Tuskegee, AL 36083. Phone: 205-727-4830. 5000-kw max. visual. Antenna: 561-ft. above av. terrain, 466-ft. above ground, 879-ft. above sea level. Latitude 32° 25' 24", Longitude 85° 41' 30". Transmitter: Whately Ave. Ownership: Fred D. Gray, pres., 33.33%; Harry D. Norman Jr., v.p., 33.33%; Johnny L. Ford, secy.-treas., 33.33%. BPCT-870602KM.

Arizona

Phoenix (Ch. 61)—Brooks Bcstg., 947 E. Longhorn Circle, Chandler, AZ 85249. Phone: 602-899-3594. 5000-kw max. visual. Antenna: 1676-ft. above av. terrain, 207-ft. above ground, 2877-ft. above sea level. Latitude 33° 20' 00", Longitude 112° 03' 46". Transmitter: South Mountain, 8-mi. S of Phoenix. Ownership: Gregory R. Brooks, 100%. Represented (legal): Jones, Waldo, Holbrook & McDonough. BPCT-880802KI. Initial decision by Administrative Law Judge Edward J. Kuhlmann 8-27-90 proposed.

Phoenix (Ch. 61)—Channel 61 Partners Ltd., 1616 E. Indian School Rd., Phoenix, AZ 86301. Phone: 602-234-2727. 5000-kw max. visual. Antenna: 1703-ft. above av. terrain, 249-ft. above ground, 2907-ft. above sea level. Latitude 33° 19' 58", Longitude 112° 03' 48". Transmitter: South Mountain Park Antenna Farm, 8.4-mi. S of Phoenix. Ownership: William H. Sauro, pres.-treas., 60.58%; Stephen L. Atwood, 7.82%; Marshall L. Carpenter Jr., 2.31%; Creative Advertising Co., 24.6% (voted by William Sauro). Sauro & Carpenter have interest in KUSK(TV) Prescott, AZ. BPCT-880801LK. Initial decision by Administrative Law Judge Edward J. Kuhlmann 8-27-90 proposed denial.

Phoenix (Ch. 61)—Maricopa Community TV Project, 4236 McKinley, Phoenix, AZ 85008. Phone: 602-273-0156. 5000-kw max. visual. Antenna: 1681-ft. above av. terrain, 253-ft. above ground, 2883-ft. above sea level. Latitude 33° 20' 00", Longitude 112° 03' 46". Transmitter: 3.2-mi. at 0°T to S boundary of Phoenix in South Mountain Antenna Park. Ownership: Ellen Boyd, pres., 33.3%; Nancy Hicks Marshall, 33.3%; George Perez, 33.3%. BPCT-880802KF. Initial decision by Administrative Law Judge Edward J. Kuhlmann 8-27-90 proposed denial.

Arkansas

Jonesboro (Ch. 48)—Arkansas Rural Television Co., 9165 White Dr., Cord, AR 72524. Phone: 501-799-8258. 1062-kw max. visual. Antenna: 1017-ft. above av. terrain, 1017-ft. above ground, 1283-ft. above sea level. Latitude 35° 45' 34", Longitude 90° 40' 36". Transmitter: 5.9-mi. SSE of Jonesboro City Center, 0.43-mi. E of Rte. 1. Ownership: Paula S. Baird Pruett (see TV Station Ownership), pres.-dir., 60%; Ron Pruett, v.p.-dir., 40%; Steven J. Pruett, v.p.; Catherine Balthrop, secy.-treas. BPCT-900821KF.

Jonesboro (Ch. 48)—Banner Bcstg. Corp., 1730 Crestview, Jonesboro 72401. Phone: 501-932-2010. 2500-kw max. visual. Antenna: 1122-ft. above av. terrain, 1099-ft. above ground, 1358-ft. above sea level. Latitude 35° 53' 17", Longitude 90° 56' 09". Transmitter: 13.34-mi. from Jonesboro at 105.4°T to Jonesboro, Lawrence County. Ownership: Hillsboro Plaza Inc., 60%; William Barber, 40%. HBI ownership: George F. & G. Brian Williams, 100% jointly. BPCT-900703KI.

California

Avalon (Ch. 54)—Avalon Bcstg., 400 Camino Del Monte, Avalon, CA 90704. Phone: 213-510-1953. 5000-kw max. visual, 500-kw max. aural. Antenna: 1235-ft. above av. terrain, 102-ft. above ground, 1682-ft. above sea level. Latitude 33° 21' 00", Longitude 118° 21' 05". Transmitter: Dakin Peak, Avalon, Santa Catalina Island. Ownership: Elena Josefe Inc., gen. partner, 10.00%; ltd. partners to be named. Elena Josefe Inc. Ownership: Elena Josefe, pres., 100%. Represented (legal): Mehler, Frantz, Conlon, Phelan & Varnum. Represented (engineering): Newport FM Engineering Inc. BPCT-860210KN. Initial Decision of Administrative Law Judge Edward Luton 3-3-89 proposed denial.

Avalon (Ch. 54)—Avalon Catalina Bcstrs. Inc., A-4 Tremont St., Avalon, CA 90704. Phone: 213-510-1854. 5000-kw max. visual, 500-kw max. aural. Antenna: 1222-ft. above av. terrain, 107-ft. above ground, 1687-ft. above sea level. Latitude 33° 21' 00", Longitude 118° 21' 05". Transmitter: Dakin Peak, Santa Catalina Island, 1.7-mi. W of Avalon. Ownership: Oscar Nunez, pres., 6%; Catherine Ponce, v.p.-secy., 10%; Robert C. Ponce, 4%; Edmund M. Ponce, 5%; Hispanic FM Bcstrs., a Ltd. Partnership, 75%. HFMB ownership: Francisco F. Firmat, gen. partner, 19.56%; R. E. Graham, ltd. partner, 23.93%; A. C. Hernandez, ltd. partner, 19.63%; A. Max Hernandez, ltd. partner, 8.57%; Mary Firmat Head, ltd. partner, 8.57%; 7 other ltd. partners, each with less than 5%. Represented (legal): Pepper & Corazzini. Represented (engineering): Mullaney Engineering Inc. BPCT-860210KE. Initial Decision of Administrative Law Judge Edward Luton 3-3-89 proposed denial.

Avalon (Ch. 54)—Catalina 54 Bcstg. Ltd., a California Ltd. Partnership. 5000-kw max. visual, 500-kw max. aural. Antenna: 1734-ft. above av. terrain, 176-ft. above ground, 2186-ft. above sea level. Latitude 33° 23' 12", Longitude 118° 24' 00". Transmitter: Black Jack Mountain, approx. 5.5-mi. NW of Avalon. Ownership: Catalina Communications Corp., gen. partner, 20.00%; Robert S. Billingsley, ltd. partner, 26.66%; Kenneth L. Miller, ltd. partner, 26.66%; Sandra B. Brown, ltd. partner, 26.66%. Catalina Communications Corp. Ownership: Gordon Peppers, pres.; Carl C. Poston, v.p., 20%; Richard A. Barlow Jr., v.p., 20%; James Stewart II, v.p., 20%; Reynard E. Moore, secy., 20%; Duane A. Johnson, treas., 20%. Represented (engineering): Richard L. Vega & Assoc. Inc. BPCT-860207KJ. Initial Decision of Administrative Law Judge Edward Luton 3-3-89 proposed denial.

Avalon (Ch. 54)—Catalina Bcstrs., Box 149, 16925 Tenth St., Sunset Beach, CA 90742. Phone: 213-592-3720. 5000-kw max. visual, 500-kw max. aural. Antenna: 1246-ft. above av. terrain, 111-ft. above ground, 1696-ft. above sea level. Latitude 33° 21' 00", Longitude 118° 21' 05". Transmitter: Dakin Peak, Avalon, Santa Catalina Island. Ownership: Patrick D. Sisneros, 100%. Represented (legal): Fletcher, Heald & Hildreth. Represented (engineering): Moffet, Larson & Johnson Inc. BPCT-860210KK. Initial Decision of Administrative Law Judge Edward Luton 3-3-89 proposed denial.

Avalon (Ch. 54)—Coastal Bcstg. Partners, a California Ltd. Partnership, 6472 Ridge Manor Ave., San Diego, CA 92120. Phones: 619-461-2124; 619-287-1411. 5000-kw max. visual, 500-kw max. aural. Antenna: 1220-ft. above av. terrain, 105-ft. above ground, 1685-ft. above sea level. Latitude 33° 21' 00", Longitude 118° 21' 05". Transmitter: Santa Catalina Island, on Dakin Peak, 1.6-mi. W of Avalon. Ownership: Ray Lee, gen. partner, 5.1%; Rafer L. Johnson, gen. partner, 4.9%; Broadcast Enterprises Inc., ltd. partner, 90%. Broadcast Enterprises Inc. ownership: N. Richard Miller, pres.-treas., 60%; remainder undisclosed. Represented (legal): McFadden, Evans & Sill. Represented (engineering): Communications Engineering Services, P.C. BPCT-851206KE. Initial Decision of Administrative Law Judge Edward Luton 3-3-89 proposed denial.

Avalon (Ch. 54)—DHW Communications Ltd., 1225 E. Fifth St., Winston-Salem, NC 27101. Phone: 919-722-0272. 5000-kw max. visual, 500-kw max. aural. Antenna: 1527-ft. above av. terrain, 107-ft. above ground, 1657-ft. above sea level. Latitude 33° 21' 00", Longitude 118° 21' 05". Transmitter: On Santa Catalina Island, 1.6-mi. W of Avalon on Dakin Peak. Ownership: David H. Wagner, gen. partner, 10.00%; David H. Wagner, ltd. partner, 90.00%. Wagner has interest in permittee of Ch. 36 Charleston, SC & in application for Ch. 68, Arlington, TX. Represented (legal): Reddy, Begley & Martin. Represented (engineering): Cohen, Dippell & Everist, P.C. BPCT-860210KO. Initial Decision of Administrative Law Judge Edward Luton 3-3-89 proposed denial.

Avalon (Ch. 54)—Es Possible Minority Media Telecommunications, 450 Fern Dell Place, Glendora, CA 91740. Phone: 818-963-0076. 5000-kw max. visual, 500-kw max. aural. Antenna: 1222-ft. above av. terrain, 107-ft. above ground, 1687-ft. above sea level. Latitude 33° 21' 00", Longitude 118° 21' 05". Transmitter: Atop Dakin Peak, Avalon. Ownership: Rosemary Garcia, pres., 51%; Mateo R. Camarillo, 49%. Represented (legal): Arter & Hadden. Represented (engineering): Robert L. Purcell Associates Inc. BPCT-860210KH. Initial Decision of Administrative Law Judge Edward Luton 3-3-89 proposed grant.

Avalon (Ch. 54)—Golden Shores Bcstg. Inc., Box 21472, Greensboro, NC 27420. Phone: 919-378-0533. 5000-kw max. visual, 500-kw max. aural. Antenna: 2000-ft. above av. terrain, 441-ft. above ground, 2451-ft. above sea level. Latitude 33° 23' 13", Longitude 118° 24' 00". Transmitter: Black Jack Mountain, 5.2 statute-mi. NW of Avalon. Ownership: Fay Hauser, pres., 100%, voting stock; Lee D. Andrews, secy.-treas., 100%, non-voting stock. Andrews has interest in permittee of Ch. 36 Charleston, SC. Represented (legal): McCarthy, Roeder, Durette & Davenport. Represented (engineering): Larkin & Assoc. BPCT-860210KJ. Initial Decision of Administrative Law Judge Edward Luton 3-3-89 proposed denial.

TV Applications—California

Avalon (Ch. 54)—Island Bcstg. Ltd. Partnership, a California Ltd. Partnership, 1614 N. San Antonio St., Upland, CA 91786. 5000-kw max. visual, 500-kw max. aural. Antenna: 1201-ft. above av. terrain, 105-ft. above ground, 1690-ft. above sea level. Latitude 33° 21' 00", Longitude 118° 21' 05". Transmitter: Dakin Peak, 1.5-mi WNW of Avalon. Ownership: Julio Brito, pres.; Carol Robinson, v.p.; Rosemary Fincher, secy.-treas., gen. partners; Dr. Richard Eby, ltd. partner; William T. Bailey, ltd. partner. Represented (legal): Gammon & Grange. Represented (engineering): John F. X. Browne & Associates, P.C. BPCT-860210KM. Initial Decision of Administrative Law Judge Edward Luton 3-3-89 proposed denial.

Avalon (Ch. 54)—Christine E. Shaw, 2 Oak Knoll Terrace, Pasadena, CA 91106. Phone: 213-879-6130. 5000-kw max. visual, 500-kw max. aural. Antenna: 1633-ft. above av. terrain, 119-ft. above ground, 2129-ft. above sea level. Latitude 33° 23' 13", Longitude 118° 24' 00". Transmitter: Black Jack Peak, Los Angeles County. Ownership: Christine E. Shaw, 100%. BPCT-860210KI. Initial Decision of Administrative Law Judge Edward Luton 3-3-89 proposed denial.

†**Bakersfield (Ch. 39 ETV)**—Community TV of Southern California, 4401 Sunset Blvd., Los Angeles, CA 80027. Phone: 213-666-6500. 310-kw max. visual. Antenna: 1329-ft. above av. terrain, 154-ft. above ground, 3678-ft. above sea level. Latitude 35° 26' 17", Longitude 118° 44' 23". Transmitter: On Mount Adelaide, Kern County. Principals: Sheldon I. Ausman, chmn.; E. Eric Johnson, vice chmn.; William H. Kobin, pres.; Keith Larson, treas. Represented (legal): Arent, Fox, Kintner, Plotkin & Kahn. Represented (engineering): Hammett & Edison Inc. BPET-881012KE.

†**Bakersfield (Ch. 39 ETV)**—Valley Public Television Inc., 733 L St., Fresno, CA 93721. Phone: 209-266-1800. 162.11-kw max. visual. Antenna: 3596-ft. above av. terrain, 39-ft. above ground, 7582-ft. above sea level. Latitude 35° 27' 14", Longitude 118° 35' 37". Principals: William M. Lyles, chmn.; Mary Louis Vivier, vice chmn.; David Bacigakupo, Michael Cardenas, Lewis S. Easton, Franklin Gindick & Carolyn Golden, dirs. BPET-900904KF.

Los Angeles (Ch. 11)—Rainbow Bcstg. Inc., Suite 250, 5400 E. Olympic Blvd., Los Angeles, CA 90022-5113. Phone: 213-726-7690. Fax: 213-726-3126. 150.7-kw visual. Antenna: 3087-ft. above av. terrain, 289-ft. above ground, 5997-ft. above sea level. Latitude 34° 13' 36", Longitude 118° 03' 59". Transmitter: Mount Wilson, South Antelope Valley Division. Ownership: Esther Renteria, pres., 26%; Alex Nogales, v.p., 20%; Grace Castro Nagata, 20%; Fernando Del Rio, secy., 16%; Rafael Rivera, 16%. Represented (legal): Pepper & Corazzini. Note: Application is mutually exclusive with license renewal of KTTV, Los Angeles, CA. BPCT-881101KH.

†**Sacramento (Ch. 52 ETV)**—La Dov Educational Outreach Inc., Box 335, Fair Oaks, CA 95628. Phone: 916-967-2229. 3296-kw max. visual. Antenna: 1214-ft. above av. terrain, 1220-ft. above ground, 1220-ft. above sea level. Latitude 38° 14' 48", Longitude 121° 29' 59". Transmitter: 0.7-mi. NW of Walnut Grove. Ownership: Joan Carlino-Sisk, pres.; Lori Rae Coughran, secy.; Lori S. Johnson, treas.; Lisa Ann Burke; Michael R. Crooks; Melanie McAdams; Douglas A. Ose; Elizabeth Schaper Rhodes; James E. Brailey; Janine Dickenson, 10% each. Represented (legal): May & Dunne. Represented (engineering): Smith & Powstenko. BPET-900312KG.

San Bernardino (Ch. 30)—A & R Bcstg. Co., a Ltd. Partnership, c/o Herbert Avery, 5241 Franklin Ave., Los Angeles, CA 90027. Phone: 213-665-5345. 2858-kw max. visual, 286-kw max. aural. Antenna: 2320-ft. above av. terrain, 220-ft. above ground, 5555-ft. above sea level. Latitude 34° 11' 14", Longitude 117° 42' 01". Transmitter: Sunset Ridge electronic site, 5-mi. N of Claremont. Ownership: Herbert B. Avery, gen. partner, 27.5%; Calvin Burton, gen. partner, 22%; Stanley G. Robertson, gen. partner, 11%; Howard Morehead, gen. partner, 5.5%; Jewell Shelton, gen. partner, 5.5%; C. Walker, ltd. partner, 27.5%. Represented (legal): Fletcher, Heald & Hildreth. Represented (engineering): Robert E. Bullock (La Canada, CA). BPCT-830506KM. Initial Decision of Administrative Law Judge Joseph P. Gonzalez 10-19-87 proposed denial. Review Board 6-17-88 proposed denial.

San Bernardino (Ch. 30)—All Nations Christian Bcstg. Inc. 3700-kw max. visual, 370-kw max. aural. Antenna: 2392-ft. above av. terrain, 147-ft. above ground, 5537-ft. above sea level. Latitude 34° 11' 15" Longitude 117° 41' 58". Transmitter: Sunset Ridge, 5-mi. NE of Claremont. Ownership: Non-profit corp. Principals: Edward B. Bass, Oscar Canales, Florentino Garza, Craig R. Lawrence & F. Patrick Pearca Jr., dirs. BPCT-830506LA. Initial Decision of Administrative Law Judge Joseph P. Gonzalez 10-19-87 proposed denial. Review Board 6-17-88 proposed denial.

San Bernardino (Ch. 30)—Buenavision, c/o Frank Dominguez, 290 N. D St., San Bernardino, CA 92401. Phone: 714-884-9477. 2455-kw max. visual, 245-kw max. aural. Antenna: 2443-ft. above av. terrain, 202-ft. above ground, 5631-ft. above sea level. Latitude 34° 11' 15", Longitude 117° 41' 58". Transmitter: Sunset Ridge, 5-mi. N of Claremont. Ownership: H. Frank Dominguez, gen. partner, 51%; Sylvia Herrera, gen. partner, 5%; Stella Ornelas, 44%. Dominguez has interest in Buena Vista Telecommunications Inc., cable TV operator in East Los Angeles, CA. BPCT-830506KN. Initial Decision of Administrative Law Judge Joseph P. Gonzalez 10-19-87 proposed denial. Review Board 6-17-88 proposed denial.

San Bernardino (Ch. 30)—Channel 30 Inc., c/o Lucille Gilbreath, 1339 La Cadena, Riverside, CA 92501. Phone: 714-683-8371. 5000-kw max. visual, 500-kw max. aural. Antenna: 2343-ft. above av. terrain, 202-ft. above ground, 5592-ft. above sea level. Latitude 34° 11' 15", Longitude 117° 41' 58". Transmitter: Sunset Ridge, 5.25-mi. N of Claremont. Ownership: Lucille Gilbreath, pres., 28.6%; Betty C. Johnson, secy., 28.6%; Lucy Lopez, chief financial officer, 28.6%; Suzanne Schott, 14.3%; all voting shareholders; 10 other non-voting shareholders. Represented (legal): Fisher, Wayland, Cooper & Leader. BPCT-830506LS. Initial Decision of Administrative Law Judge Joseph P. Gonzalez 10-19-87 proposed grant. Review Board 6-17-88 proposed grant.

San Bernardino (Ch. 30)—Good News Bcstg. Network, 1348 W. 16th St., San Bernardino, CA 90245. 3300-kw max. visual, 330-kw max. aural. Antenna: 2510-ft. above av. terrain, 308-ft. above ground, 5698-ft. above sea level. Latitude 34° 11' 15", Longitude 117° 41' 58". Transmitter: Sunset Ridge, 5-mi. N of Claremont. Ownership: Good News Bcstg. Network Inc., non-profit corp., gen. partner, 10%; Elias Malki Middle East, ltd. partner, 90%. GNBI principals: Rebecca Ekizian, pres.; Shirley Robbins, secy.; Viola Douglas, treas. EMME ownership: Non-profit corp. Represented (legal): Gammon & Grange. Represented (engineering): Robert L. Purcell Associates, Inc. BPCT-830506KR. Initial Decision of Administrative Law Judge Joseph P. Gonzalez 10-19-87 proposed denial. Review Board 6-17-88 proposed denial.

San Bernardino (Ch. 30)—Inland Empire Television, c/o Anne Roberts, O'Donnell & Gordon, 601 W. 5th St. Suite 1200, Los Angeles, CA 90017. 3420-kw max. visual, 342-kw max. aural. Antenna: 2392-ft. above av. terrain, 156-ft. above ground, 5546-ft. above sea level. Latitude 34° 11' 15", Longitude 117° 41' 58". Transmitter: Sunset Ridge, 5.25-mi. N of Claremont. Ownership: David Duron, managing partner, 42.8%; Robert Navarro, gen. partner, 28.6%; Susan Racho, gen. partner, 28.6%; all voting interests; 9 ltd. partners. Represented (legal): Schnader, Harrison, Segal & Lewis; Gresham, Varner, Savage, Nolan & Tilden (San Bernardino). Represented (engineering): Moffet, Larson & Johnson Inc. BPCT-830506KU. Initial Decision of Administrative Law Judge Joseph P. Gonzalez 10-19-87 proposed denial. Review Board 6-17-88 proposed denial.

San Bernardino (Ch. 30)—Religious Bcstg. Network, c/o Roy K. Foreman, 2315 Canoas Garden Rd., San Jose, CA 95125. 269-kw max. visual, 26.9-kw max. aural. Antenna: 2340-ft. above av. terrain, 143-ft. above ground, 5533-ft. above sea level. Latitude 34° 11' 15", Longitude 117° 41' 58". Transmitter: 5.25-mi. N of Claremont. Ownership: Religious Bcstg. Network, non-profit corp. Principals: Roy K. Foreman, pres.; Douglas Shaw, v.p.; Nancy J. Norton, secy.-treas.; David J. Jaime, dir.; Lorita F. Stewart, dir. Represented (legal): Cohen & Berfield. BPCT-830505KV. Initial Decision of Administrative Law Judge Joseph P. Gonzalez 10-19-87 proposed denial. Review Board 6-17-88 proposed denial.

San Bernardino (Ch. 30)—San Bernardino Valley Bcstg. Ltd. Partnership, c/o Anita Van Osdel, 6702 Orange Wood Rd., Highland, CA 92346. Phone: 714-862-2185. 3388-kw max. & 1786-kw horizontal visual, 339-kw max. & 179-kw horizontal aural. Antenna: 2367-ft. above av. terrain, 162-ft. above ground, 5561-ft. above sea level. Latitude 34° 11' 15", Longitude 117° 41' 58". Transmitter: TV transmitter electronic site, Sunset Ridge. Ownership: San Bernardino Valley Bcstg. Inc., gen. partner, 10%; Larry & Sally Peterson, ltd. partners, 20% jointly; Edwin & Joyan Ilsey, ltd. partners, 22.7% jointly; 8 other ltd. partners, none with as much as 8%. Represented (engineering): Raymond E. Rohrer. BPCT-830506KX. Initial Decision of Administrative Law Judge Joseph P. Gonzalez 10-19-87 proposed denial. Review Board 6-17-88 proposed denial.

San Bernardino (Ch. 30)—Sandino Telecasters, a Ltd. Partnership, c/o Blair Television, 645 N. Michigan Ave., Chicago, IL 60611. Phone: 312-787-2300. 2500-kw max. visual, 250-kw max. aural. Antenna: 2536-ft. above av. terrain, 199-ft. above ground, 5628-ft. above sea level. Latitude 34° 11' 15", Longitude 117° 41' 58". Transmitter: 5-mi. NE of Claremont on Sunset Ridge. Ownership: Jose M. Oti, gen. partner, 50%; Riklis Broadcasting Co. L.P., 50%. RBCLP ownership: Meshulam Riklis. Represented (engineering): Lawrence Behr Associates, Inc. BPCT-830506KT. Initial Decision of Administrative Law Judge Joseph P. Gonzalez 10-19-87 proposed denial. Review Board 6-17-88 proposed denial.

San Bernardino (Ch. 30)—SSP Bcstg., a Ltd. Partnership, 2015 Castro St., San Francisco, CA 94131. Phone: 415-282-5617. 269-kw max. visual, 26.9-kw max. aural. Antenna: 2340-ft. above av. terrain, 143-ft. above ground, 5533-ft. above sea level. Latitude 34° 11' 15", Longitude 117° 41' 58". Transmitter: Sunset Ridge, 5.25-mi. N of Claremont. Ownership: Sandra S. Phillips, gen. partner, 51%; ARW Co., ltd. partner, 49%. ARW Co. ownership: Larry Hillblom, 100%. Represented (legal): Haley, Bader & Potts. BPCT-830506KO. Initial Decision of Administrative Law Judge Joseph P. Gonzalez 10-19-87 proposed denial. Review Board 6-17-88 proposed denial.

San Bernardino (Ch. 30)—Television 30 Inc., Penthouse, 6420 Wilshire Blvd., Los Angeles, CA 90048. Phone: 213-655-5120. 3630-kw max. visual, 363-kw max. aural. Antenna: 2412-ft. above av. terrain, 165-ft. above ground, 5555-ft. above sea level. Latitude 34° 11' 15", Longitude 117° 41' 58". Transmitter: Sunset Ridge Electronics Site, Angeles National Forest. Ownership: Rumiko Naito, pres., 80% & Howard Kubota, v.p., 20%, voting stock; T. Michael Fehmel, v.p.-secy., 30% nonvoting stock; John Y. Haneda, 35% nonvoting stock; Ruth K. Watanabe, treas., 15% nonvoting stock; Leslie T. Harnasaki, 10% nonvoting stock; Richard H. Poe, 5% nonvoting stock. Represented (legal): Arent, Fox, Kintner, Plotkin & Kahn. Represented (engineering): Donald S. Wilson (Los Angeles, CA). BPCT-830506KV. Initial Decision of Administrative Law Judge Joseph P. Gonzalez 10-19-87 proposed denial. Review Board 6-17-88 proposed denial.

Santa Barbara (Ch. 38)—Coast TV, c/o Martha Correa, 122 E. Arrellaga, Santa Barbara, CA 93101. Phone: 805-965-8561. 2690-kw max. visual, 742.3-kw max. aural. Antenna: 2878-ft. above av. terrain, 70-ft. above ground, 4070-ft. above sea level. Latitude 34° 31' 32", Longitude 119° 57' 08". Transmitter: Broadcast Peak, near Santa Barbara. Ownership: Martha Correa, gen. partner, 12.996%; Ruth J. Smith, gen. partner, 12.996%; Patricia E. Montemayor, gen. partner, 11.03%; Tomas A. Castelo, ltd. partner, 14.679%; estate of George V. Castagnola, ltd. partner, 7.581%; Gilbert Garcia, ltd. partner, 7.581%; Shirley Kennedy, ltd. partner, 7.581%; Walker Loster, ltd. partner, 7.581%; Carlos Ornelas, ltd. partner, 7.581%; James David Smith, ltd. partner, 7.581%; Alberto P. Pizano, ltd. partner, 2.807%. Represented (legal): Ward & Mendelsohn. Represented (engineering): Cohen, Dippel & Everist, P.C. BPCT-840720KG. Initial Decision of Administrative Law Judge Edward Luton 1-16-87 proposed grant. Review Board 5-1-87 proposed denial.

Florida

Santa Barbara (Ch. 38)—Mission Bcstg. Corp., Suite 200, 1231 State St., Santa Barbara, CA 93101. Phone: 818-966-0681. 2510-kw max. visual, 251-kw max. aural. Antenna: 3000-ft. above av. terrain, 155-ft. above ground, 4183-ft. above sea level. Latitude 34° 31' 31", Longitude 119° 57' 29". Transmitter: Broadcast Peak, Los Padres National Forest. Ownership: Floyd Little, pres., 5.95%; Willie Rowan, v.p., 7.14%; George Guzman, v.p., 2.38%; Mel Donaldson, v.p., 1.19%; Christopher P. Carrera, secy., 1.19%; Payne Green, treas., 2.38%; Mike Sanchez, 8.33%; Tom Rickard, 7.14%; Jim Campbell, 5.95%; Bill Graziano, 5.95%; Joyce Little, 5.95%; Hal Williams Sr., 5.95%; Robert Jaffe, 4.76%; Bob Rickard, 4.76%; 17 others with no more than 4% each. Represented (legal): Robert L. Thompson. Represented (engineering): William C. King Jr. BPCT-840723KI. Initial Decision of Administrative Law Judge Edward Luton 1-16-87 proposed denial. Review Board 5-1-87 proposed grant.

Santa Barbara (Ch. 38)—Solar Television Inc., Box 90712, Santa Barbara, CA 93190. Phone: 805-569-0480. 2630-kw max. visual, 263-kw max. aural. Antenna: 2915-ft. above av. terrain, 122-ft. above ground, 4122-ft. above sea level. Latitude 34° 31' 32", Longitude 119° 57' 28". Transmitter: Broadcast Peak, Santa Barbara. Ownership: Kenneth E. Hinton, 33.33%; Eugene E. Huguez, 33.33%; Suzanne Manriquez, 33.33%. Represented (legal): Michael Couzens. Represented (engineering): Moffet, Larson & Johnson Inc. BPCT-840723KJ. Initial Decision of Administrative Law Judge Edward Luton 1-16-87 proposed denial. Review Board 5-1-87 proposed denial.

Ventura (Ch. 16)—California Bcstg. Corp., Box 4106, Lancaster, CA 93539. Phone: 805-943-2200. 1000-kw visual, 200-kw aural. Antenna: 615-ft. above av. terrain, 144-ft. above ground, 1482-ft. above sea level. Latitude 34° 11' 57", Longitude 118° 56' 46.20". Transmitter: Hilltop W of Newbury Park Academy, Thousand Oaks. Ownership: Harry L. Keiffer, pres., 100%; Delores Keiffer, v.p.-secy.-treas.; Steven L. Keiffer, v.p. Represented (legal): Hogan & Hartson. Represented (engineering): A. D. Ring & Associates, P.C. BPCT-790130LP. Initial Decision of Administrative Law Judge Byron E. Harrison 3-22-84 proposed grant. Supplemental Initial Decision 4-9-86 proposed denial. Review Board Decision 6-26-87 proposed denial. Note: Channel no longer allocated to Ventura, CA.

Ventura (Ch. 16)—Channel Islands Television Corp., c/o Dr. Arthur J. Schechter, 1130 Bonita Court, Ventura, CA 93001. 2944-kw max. & 1253-kw horizontal visual, 250-kw horizontal aural. Antenna: 1420-ft. above av. terrain, 200-ft. above ground, 1545-ft. above sea level. Latitude 34° 01' 53", Longitude 119° 34' 50". Transmitter: 25-mi. SW of Ventura, Santa Cruz Island. Ownership: Ralph H. Andrews, chmn., 50.1%; Dr. Arthur J. Schechter, pres., 2.667%; Angela Escalante, v.p., community affairs, 4.5%; K. Victor Kato, v.p., 2%; Herrick J. Andrews, secy., 2.5%; Manuel F. Escalante Jr., treas., 4.5%; Harold Rosebrugh, 13.816%; Jeffrey Steinhart, 2.5%; Howard Conant, 2.08%; Sandra Conant, 2.08%; Charles Harris, 2%; Richard Reisman, 1.669%; jointly: Lori Reisman, 1.669%; jointly: Don Rude, 1.5%; Gae Rude, 1.5%; Bruce Parany, 1.583%; Ben Nordman, 0.667%. Represented (legal): Cohn & Marks; Simon & Sheridan. Represented (engineering): Robert E. Bullock (La Canada, CA). BPCT-790130LQ. Initial Decision of Administrative Law Judge Byron E. Harrison 3-22-84 proposed denial. Review Board 6-26-87 proposed denial. Note: Channel no longer allocated to Ventura, CA.

Connecticut

Hartford (Ch. 18)—Edmund Spencer Cromartie, 7745 Devonshire Court, Rancho Cucamonga, CA 91730-3766. Phone: 714-944-3307. Proposes to use existing facilities of WHCT-TV Hartford. Ownership: Edmund S. Cromartie, 100%. Note: Application is mutually exclusive with license renewal application of WHCT-TV, Hartford, CT. BPCT-890301KM.

Hartford (Ch. 18)—Lynette Ellerton, 22720 S.E. 410th St., Enumclaw, WA 98022. Phone: 206-825-4950. Fax: 206-825-4517. Proposes to use existing facilities of WHCT-TV Hartford. Ownership: Lynette Ellerton, 100%. Ellerton owns 5.2% of West Coast United Bcstg. Inc., licensee of KWBB(TV) San Francisco, CA. Represented (engineering): P. P. (Junior) Cadenhead. BPCT-890301KM. Note: Application is mutually exclusive with license renewal application of WHCT-TV, Hartford, CT.

Hartford (Ch. 18)—Sage Bcstg. Corp., One Dock St., Stamford, CT 06902. Phone: 203-357-1464. Proposes to use existing facilities of WHCT-TV Hartford. Ownership: Leonard J. Fassler, chmn.-dir., 11.57%; Gerald M. Poch, pres.-dir., 8.73%; Gerald M. Ledow, exec. v.p.-secy.-dir., 5.3%; Kenny Karen, dir., 11.77%; remainder undisclosed. Sage Bcstg. Corp. is licensee of WFNN(AM) Naugatuck, CT; WGNE(FM) Titusville, FL; WTAX(AM) & WDBR(FM) Springfield, IL; KMNS(AM) & KSEZ(FM) Sioux City, IA; WBSM(AM) New Bedford, MA; WCDL(AM) & WSGD-FM Carbondale, PA; WACO-AM-FM Waco, TX & permittee of WFHN(FM) Fairhaven, MA. BPCT-890301KM. Note: Application is mutually exclusive with license renewal application of WHCT-TV, Hartford, CT.

Hartford (Ch. 18)—Gloria W. Stanford, Unit 005, 340 E. Washington Blvd., Pasadena, CA 91104. Phone: 818-798-3905. 158-kw visual. Antenna: 620-ft. above av. terrain, 272-ft. above ground, 932-ft. above sea level. Latitude 41° 45' 39", Longitude 72° 48' 08". Transmitter: 580 Deercliff Rd., Avon. Ownership: Gloria W. Stanford, 100%. Note: Application is mutually exclusive with license renewal application of WHCT-TV Hartford, CT. BPCT-890301KK.

Miami (Ch. 35)—Coral Way Bcstg. Ltd., 1861 S.W. 36th Ave., Miami, FL 33145. Phone: 305-577-0700. 5000-kw max. visual, 500-kw max. aural. Antenna: 1806-ft. above av. terrain, 1798-ft. above ground, 1806-ft. above sea level. Latitude 25° 30' 36", Longitude 80° 28' 25". Transmitter: Section 31, T56S, R39E, near Modello. Ownership: Ofelia Tabares Fernandez, gen. partner, 20%; Carlos Salman, ltd. partner, 50%; Sixto L. Ferro, ltd. partner, 25%; Pedro A. Martin, ltd. partner, 5%. Represented (engineering): Michael J. Wilhelm. BPCT-840921KN. Initial Decision of Administrative Law Judge Walter C. Miller 12-18-85 proposed denial. Review Board 4-27-87 proposed denial. FCC Decision 6-13-90 proposed denial.

Miami (Ch. 35)—Cuban-American Ltd., 3105 S.W. 104th Court, Miami, FL 33165. Phone: 305-221-6172. 5000-kw max. visual, 500-kw max. aural. Antenna: 1788-ft. above av. terrain, 1788-ft. above ground, 1798-ft. above sea level. Latitude 25° 36' 02", Longitude 80° 28' 28". Transmitter: NE intersection of Eureka Dr. & Krome Ave., Miami. Ownership: Cuban-American Bcstg. Co., gen. partner, 20%; Latin American Bcstg. Co., ltd. partner, 80%. Cuban-American Bcstg. Co. ownership: Mirtha Orue Muller, pres., 100%. Latin American Bcstg. Co. ownership: Marcos A. Rodriguez, pres., 71.19%; Carlye Yarbrough, secy.-treas., 11.18%; Aida Morossini, 6.65%; MESBIC Financial Corp. of Dallas, 3.33%; Manuel Jara, 3.33%; Juan Hernandez, 2.99%; Dennis Roberts, 1.33%. Represented (engineering): Robert L. Purcell Associates Inc. BPCT-840921KE. Initial Decision 12-18-85 proposed denial. Review Board 4-27-87 proposed denial. FCC Decision 6-13-90 proposed denial.

Miami (Ch. 35)—Adib Eden Sr., 440 E. 13th St., Hialeah, FL 33010. Phone: 305-884-4000. 5000-kw max. visual, 500-kw max. aural. Antenna: 618-ft. above av. terrain, 606-ft. above ground, 618-ft. above sea level. Latitude 25° 36' 16", Longitude 80° 34' 16". Transmitter: SE corner of S.W. 168th St. & S.W. 237th Ave., rural Dade County. Ownership: Adib Eden Sr., 100%. Eden has interest in application for new FM in Glendale, AZ, and in foreign-broadcast production company. Represented (legal): McCampbell & Young. Represented (engineering): James E. Price. BPCT-840921KM. Initial Decision 12-18-85 proposed denial. Review Board 4-27-87 proposed denial. FCC Decision 6-13-90 proposed denial.

Miami (Ch. 35)—First Latin Women Bcstg. Inc., 1030 S.W. 44th Ave., Miami, FL 33134. Phone: 305-448-3762. 5000-kw max. visual, 500-kw max. aural. Antenna: 1015-ft. above av. terrain, 1018-ft. above ground, 1021-ft. above sea level. Latitude 25° 33' 54", Longitude 80° 19' 10". Transmitter: Approx. 1.4-mi. SE of intersection of Old Cutler Rd. & Franjo Rd. Ownership: Diana Madero, pres., 100%. Represented (engineering): Lohnes & Culver. BPCT-840921KU. Initial Decision 12-18-85 proposed denial. Review Board 4-27-87 proposed denial. FCC Decision 6-13-90 proposed denial.

Miami (Ch. 35)—Grace Bcstg. Network Inc., 10446 S.W. 127th Place, Miami, FL 33186. Phone: 305-386-5076. 5000-kw visual, 500-kw aural. Antenna: 1000-ft. above av. terrain, 996-ft. above ground, 1008-ft. above sea level. Latitude 25° 34' 00", Longitude 80° 28' 10". Transmitter: Hainlin Mill Dr. & S.W. 172nd St., Goulds. Ownership: Grace Bcstg. Network Inc., non-profit corp. Principals: Palmira Lozada, pres.; Caroline Tucker, v.p.; Ruth E. Rivera, secy.-treas. Represented (legal): Baraff, Koerner, Olender & Hochberg, P.C. Represented (engineering): Pathfinders Ltd. BPCT-840921KS. Initial Decision 12-18-85 proposed denial. Review Board 4-27-87 proposed denial. FCC Decision 6-13-90 proposed denial.

Miami (Ch. 35)—Lamar Communications Inc., No. 501, 3050 Biscayne Blvd., Miami, FL 33137. Phone: 305-576-7973. 5000-kw max. visual, 500-kw max. aural. Antenna: 807-ft. above av. terrain, 807-ft. above ground, 812-ft. above sea level. Latitude 25° 36' 13", Longitude 80° 34' 12". Transmitter: 11-mi. WNW of Homestead, approx. 0.3-mi. S of Grossman Dr. Ownership: Christina Bruce, pres., 100%. Represented (legal): Leibowitz & Spencer. Represented (engineering): Lechman & Johnson Inc. BPCT-840921KK. Initial Decision 12-18-85 proposed denial. Review Board 4-27-87 proposed denial. FCC Decision 6-13-90 proposed denial.

Miami (Ch. 35)—Miami Latino Bcstg. Corp., No. 101, 5900 S.W. 73rd St., South Miami, FL 33143. 5000-kw max. visual, 500-kw max. aural. Antenna: 1174-ft. above av. terrain, 1166-ft. above ground, 1174-ft. above sea level. Latitude 25° 36' 16", Longitude 80° 34' 14". Transmitter: 168th St. & 228th Ave., Miami. Ownership: Jose M. Molina, pres.-treas., 25%; Nilia Fajardo Christen; Kevin McMahan, 75%. Represented (legal): Mullin, Rhyne, Emmons & Topel P.C. Represented (engineering): Moffet, Larson & Johnson Inc. BPCT-840921KJ. Initial Decision of Administrative Law Judge Walter C. Miller 12-18-85 proposed grant. Review Board 4-27-87 proposed grant. FCC Decision 6-13-90 proposed grant.

Miami (Ch. 35)—Miami 35 Corp., No. 1001, 2001 N.W. Seventh St., Miami, FL 33125. 5000-kw max. visual, 500-kw max. aural. Antenna: 526-ft. above av. terrain, 527-ft. above ground, 535-ft. above sea level. Latitude 25° 46' 23", Longitude 80° 25' 17". Transmitter: WSUA(AM) transmitter site, Miami. Ownership: Herbert Espino, pres.-treas., 50%; Antonio Dieguez, v.p.-secy., 50%. Represented (engineering): Robert L. Litter II. BPCT-840921KF. Initial Decision 12-18-85 proposed denial. Review Board 4-27-87 proposed denial.

Miami (Ch. 35)—Minority Bcstg. Corp. Inc., 825 N.E. 79th St., Miami, FL 33138. 5000-kw max. visual, 500-kw max. aural. Antenna: 1810-ft. above av. terrain, 1808-ft. above ground, 1818-ft. above sea level. Latitude 25° 34' 30", Longitude 80° 25' 27". Transmitter: S.W. 147th Ave. & 208th St., Princeton. Ownership: William L. Lattimore, pres., 51%; Federico Dumerigo, v.p., 20%; Josephine S. Lattimore, secy.-treas., 8%; H. Kirkpatrick, 10%; Orlanda Dumerigo, 5%; Edna Mingo, 5%; Mark Krasnow, 1%. Represented (engineering): Richard K. Kunzer. BPCT-840921KT. Initial Decision 12-18-85 proposed denial. Review Board 4-27-87 proposed denial. FCC Decision 6-13-90 proposed denial.

Miami (Ch. 35)—Range Communications, a Ltd. Partnership, 5727 N.W. 17th Ave., Miami, FL 33142. Phone: 305-691-4343. 5000-kw max. visual, 500-kw max. aural. Antenna: 1473-ft. above av. terrain, 1469-ft. above ground, 1478-ft. above sea level. Latitude 25° 32' 52", Longitude 80° 28' 35". Transmitter: 4-mi. W of Princeton. Ownership: Athalie Range, gen. partner, 30%; Joseph H. Kanter, ltd. partner, 70%. Kanter is chmn. of the National Conference on Citizenship, applicant for ITFS stations. Represented (engineering): Alan S. Gruber. BPCT-840921KR. Initial Decision 12-18-87 proposed denial. Review Board 4-27-87 proposed denial. FCC Decision 6-13-90 proposed denial.

Miami (Ch. 35)—Spanish Bcstg. Corp., Suite 400, 1390 Brickell Ave., Miami, FL 33131. Phone: 305-374-2710. 4909-kw max. visual, 491-kw max. aural. Antenna: 880-ft. above av. terrain, 880-ft. above ground, 888-ft. above sea level. Latitude 25° 32' 24", Longitude 80° 28' 07". Transmitter: 17107 S.W. 248th St., Princeton. Ownership: Remedios Diaz, chmn.-pres., 25%; Irela Saumat, exec. v.p.-treas., 25%; Mercedes M. Ferre, v.p.-asst. secy., 25%; Manuela Ley, secy., 25%. Represented (engineering): Raymond Goudreau. BPCT-840921KP. Initial Decision 12-18-85 proposed denial. Review Board 4-27-87 proposed denial. FCC Decision 6-13-90 proposed denial.

Georgia

Perry (Ch. 58)—Perry Television Inc., 1115 Lovely Lane, Perry, GA 31069. 5000-kw max. visual, 500-kw max. aural. Antenna: 1587-ft. above av. terrain, 1525-ft. above ground, 1895-ft. above sea level. Latitude 32° 20' 00", Longitude 83° 36' 25". Transmitter: 2.1-mi. SW of Klondike. Ownership: Hervia M. Ingram, pres., 7%; Lorna Cabasares, v.p.-asst. secy., 15.5%; Veronica D. Ingram, secy.-treas., 15.5%; Alexander Dy, 5%; Catherine H. Ingram, 7%; Susan D. Pierce, 25% non-voting stock; Paula H. Geiger, 25% non-voting stock. Represented (legal): Seymour M. Chase. Represented (engineering): Andrus & Associates Inc. BPCT-870317KH. Initial Decision of Administrative Law Judge Richard L. Sippel 5-23-89 proposed grant. Review Board 2-8-90 proposed denial.

Perry (Ch. 58)—Radio Perry Inc., Box 980, Perry, GA 31069. 756-kw max. visual, 75.60-kw max. aural. Antenna: 326-ft. above av. terrain, 272-ft. above ground, 712-ft. above sea level. Latitude 32° 33' 20" Longitude 83° 44' 14". Transmitter: 0.9-mi. NE of Hwy. 95. Ownership: Lowell L. Register, 100%; Janice J. Register, secy.-treas. RPI is licensee of WPGA-AM-FM, Perry. Represented (legal): Ward & Mendelsohn, P.C. BPCT-870317KI. Initial Decision of Administrative Law Judge Richard L. Sippel 5-23-89 proposed denial. Review Board 2-18-90 reversed Initial Decision & proposed grant.

Hawaii

Walluku (Ch. 21)—Le Sea Bcstg. Corp., Box 12, South Bend, IN 46624. Phone: 219-291-8200. 44.25-kw max. visual. Antenna: Minus 371-ft. above av. terrain, 171-ft. above ground, 292-ft. above sea level. Latitude 20° 49' 24", Longitude 156° 27' 27". Transmitter: Behind old Puunene Airport. Ownership: David, Lester, Louise, Peter & Stephen Sumrall, 20% each. See LeSea Bcstg. Corp. in Television Station Ownership. BPCT-900731KE.

Idaho

Caldwell (Ch. 9)—Cascade Bcstg. Group Ltd., 1425 River Park Dr., Sacramento, CA 95815. Phone: 916-929-5000. 160-kw visual, 33.5-kw aural. Antenna: 2748-ft. above av. terrain, 295-ft. above ground, 7341-ft. above sea level. Latitude 43° 45' 18", Longitude 116° 05' 52". Transmitter: Deer Point community antenna site, 10.75-mi. NNE of Boise. Ownership: Edward R. Stolz II, gen. partner, 75%; Thomas M. Steljes, gen. partner, 25%. Stolz owns KROQ(AM) Burbank & KWOOD(FM) Sacramento, CA & applicant for new FM in Desert Hot Springs, CA. Represented (legal): Gardner, Carton & Douglas. BPCT-820216KH. Initial Decision of Administrative Law Judge Bryon E. Harrison 4-10-85 proposed denial. Review Board 10-15-85 proposed denial. FCC denied 6-4-86.

Caldwell (Ch. 9)—TRC Communications, Box 731, Corvallis, OR 97339. 155-kw visual, 24-kw aural. Antenna: 2737-ft. above av. terrain, 293-ft. above ground, 7339-ft. above sea level. Latitude 43° 45' 18", Longitude 116° 05' 52". Transmitter: Deer Point Peak, Shafer Butte, approx. 10-mi. NE of Boise. Ownership: Don Smullin, 100%. Smullin owns KLOO(AM) & KFAT(FM) Corvallis, OR. Represented (legal): Wiley, Rein & Fielding. Represented (engineering): Pathfinders Ltd. BPCT-820216KF. Initial Decision of Administrative Law Judge Bryon E. Harrison 4-10-85 proposed grant. Review Board 10-15-85 proposed denial. FCC granted 6-4-86.

†Coeur d'Alene (Ch. 26 ETV)—State Board of Education, State of Idaho, 1910 University Dr., Boise, ID 83725. Phone: 208-385-3727. 12.2-kw max. visual. Antenna: 1526-ft. above av. terrain, 75-ft. above ground, 4137-ft. above sea level. Latitude 47° 43' 54", Longitude 116° 43' 47". Transmitter: Carfield Butte, Kootenai County, 4.5-mi. NNE of Coeur d'Alene. Ownership: Idaho State Board of Education. George Alvarez, pres.; Gary G. Fax, v.p.; J. Ray Cox, secy. Applicant is licensee of KAID, Boise; KUID-TV, Moscow & KISU-TV Pocatello, ID. Represented (legal): Fletcher, Heald & Hildreth. BPET-900111KH.

†Moscow (Ch. 12 ETV)—State Board of Education, State of Idaho, 1910 University Dr., Boise, ID 83725. Phone: 208-385-3727. 300-kw max. visual. Antenna: 2060-ft. above av. terrain, 243-ft. above ground, 4964-ft. above sea level. Latitude 46° 48' 16", Longitude 116° 50' 18". Transmitter: 9.1-mi. NNE of Moscow. Ownership: Idaho State Board of Education. See application for Ch. 26, Coeur d'Alene above. Represented (legal): Fletcher, Heald & Hildreth. BPET-900111KF.

†Twin Falls (Ch. 13 ETV)—State Board of Education, State of Idaho, 1910 University Dr., Boise, ID 83725. Phone: 208-385-3727. 3.98-kw max. visual. Antenna: 430-ft. above av. terrain, 69-ft. above ground, 4341-ft. above sea level. Latitude 42° 43' 48", Longitude 114° 25' 06". Transmitter: Flat Top Butte, 5.3-mi. E of Jerome, Jerome County. Ownership: Idaho State Board of Education. See application for Ch. 26, Coeur d'Alene above. Represented (legal): Fletcher, Heald & Hildreth. BPET-900111KF.

Iowa

†Davenport (Ch. 36 ETV)—Black Hawk College, 6600 34th Ave., Moline, IL 61265-5889. Phone: 309-796-2424. 5.5-kw max. visual. Antenna: 280-ft. above av. terrain, 370-ft. above ground, 940-ft. above sea level. Latitude 41° 30' 36", Longitude 90° 34' 28". Transmitter: 231 18th St., Rock Island, IL. Ownership: Black Hawk College, licensee of WQPT-TV, Moline, IL. BPET-890111KH.

Louisiana

Columbia (Ch. 11)—Caldwell Bcstg. Ltd. Partnership, Box 1860, 412 Main St., Columbia, LA 71418. Phones: 318-649-2722; 318-649-6157. Fax: 318-649-6153. 316-kw visual. Antenna: 1877-ft. above av. terrain, 1837-ft. above ground, 2018-ft. above sea level. Latitude 32° 03' 19", Longitude 92° 11' 12". Transmitter: 3.2-mi. NW of Clarks. Ownership: Mary Lou Winters, pres., 26%; Betty J. Robinson, v.p., 49%; Clarice D. Kenney, secy.-treas., 25%. Represented (legal): Akin, Gump, Strauss, Hauer & Feld. Represented (engineering): Moffet, Larson & Johnson Inc. BPCT-871109KH.

Columbia (Ch. 11)—Jimmie V. Giles, 605 Bluegill Court, Tampa, FL 33613. Phone: 813-963-5900. 316-kw visual. Antenna: 1880-ft. above av. terrain, 1915-ft. above ground, 2025-ft. above sea level. Latitude 32° 03' 37", Longitude 92° 12' 04". Transmitter: On Caldwell Parish Rd. Ownership: Jimmie V. Giles, 100%. Represented (legal): McFadden, Evans & Sill. Represented (engineering): Lyle Robert Evans. BPCT-871110KE.

Columbia (Ch. 11)—KTVE Inc., 400 W. Main St., El Dorado, AR 71730. Phone: 318-323-1300. 316-kw max. visual. Antenna: 1981-ft. above av. terrain, 1962-ft. above ground, 2122-ft. above sea level. Latitude 32° 02' 34", Longitude 92° 11' 45". Transmitter: Ward 2, Caldwell Parish, 3.5-mi. WNW of Clarks. Ownership: Gray Communications Systems Inc., 100%. See Television Station Ownership. Represented (legal): Sidley & Austin. Represented (engineering): Smith & Powstenko. BPCT-871110KL.

Columbia (Ch. 11)—Pears Bcstg. Inc., 610 Colonial Dr., Lafayette, LA 70506. Phone: 318-981-4823. 316-kw visual. Antenna: 1854-ft. above av. terrain, 1814-ft. above ground, 1995-ft. above sea level. Latitude 32° 03' 15", Longitude 92° 09' 31". Transmitter: 0.5-mi. NW of Clarks. Ownership: Thomas G. Pears, pres.-treas., 80%; Tom D. Gay, secy., 20%. Gay owns KCTO-AM-FM Columbia; KFNV-AM-FM Ferriday, LA. Represented (legal): Hardy, Popham & Wiprel. Represented (engineering): Louis R. du Treil, P.E. BPCT-871110KF.

Natchitoches (Ch. 11)—Ben D. Johnson, 214 High St., Natchitoches, LA 71457. Phone: 318-352-3280. 316-kw visual, 31.6-kw aural. Antenna: 1549-ft. above av. terrain, 1529-ft. above ground, 1729-ft. above sea level. Latitude 32° 05' 20", Longitude 93° 05' 03". Transmitter: 1.2-mi. SE of intersection of State Rte. 153 & Antoine Creek. Ownership: Ben D. Johnson, 100%. Represented (legal): Sells & Gregory. Represented (engineering): Lechman & Johnson Inc. BPCT-871110KG.

New Orleans (Ch. 20)—Crescent City Bcstg. Corp., Suite 828, 210 Baronne St., New Orleans, LA 70112. Phone: 504-525-8292. 5000-kw max. visual. Antenna: 897-ft. above av. terrain, 898-ft. above ground, 898-ft. above sea level. Latitude 29° 55' 11", Longitude 90° 01' 29". Transmitter: 3211 Behrman Hwy., New Orleans. Ownership: M. Chadwick Pellerin, pres., 50%; Deann Gruber, secy.-treas., 50%. Represented (engineering): Kenneth Devine. BPCT-880419KE. Administrative Law Judge Edward J. Kuhlmann 5-1-90 proposed denial.

New Orleans (Ch. 20)—Delta Bcstg. of Louisiana Ltd., 11 Richmond Place, New Orleans, LA 70115. Phone: 504-861-4374. 5000-kw max. visual. Antenna: 906-ft. above av. terrain, 906-ft. above ground, 906-ft. above sea level. Latitude 29° 55' 11", Longitude 90° 01' 29". Transmitter: Intersection of Behrman Hwy. & Garden Oaks Dr., New Orleans. Ownership: John G. Curren Jr., gen. partner, 33.3%; Michael J. Barnes, ltd. partner, 33.3%; Peter Carnes, ltd. partner, 33.3%. Represented (legal): Southmayd, Powell & Taylor. Represented (engineering): Clyde E. Gurley. BPCT-880419KF. Administrative Law Judge Edward J. Kuhlmann 5-1-90 proposed grant.

New Orleans (Ch. 20)—Swan Bcstg. Ltd., 2609 St. Charles Ave., New Orleans, LA 70130. Phone: 504-895-6582. 5000-kw max. visual. Antenna: 951-ft. above av. terrain, 951-ft. above ground, 951-ft. above sea level. Latitude 29° 58' 41", Longitude 89° 56' 26". Transmitter: 0.37-mi. SE from Intersection of Rte. 47 & St. Bernard Parish line. Ownership: Marian Vaccari, gen. partner, 51%; Harold Erbs, 9%; James E. Erbs, 10%; Marilyn Erbs, 10%; Mary Lou Stanford, 10%; Susan Schroeder, 10%. Represented (legal): McFadden, Evans & Sill. BPCT-870717KQ. Administrative Law Judge Edward J. Kuhlmann 5-1-90 proposed denial.

New Orleans (Ch. 20)—Tucker Bcstg. Co. L.P., Second Floor, 616 Girod St., New Orleans, LA 70130. Phone: 504-522-4627. Fax: 504-523-7184. 5000-kw max. visual. Antenna: 896-ft. above av. terrain, 899-ft. above ground, 899-ft. above sea level. Latitude 29° 55' 11", Longitude 90° 01' 29". Transmitter: Intersection of Behrman Hwy. & Garden Oaks Dr., New Orleans. Ownership: Janee M. Tucker, gen. partner, 50%; Robert H. Tucker Jr., gen. partner, 50%. Represented (engineering): James D. Sadler. BPCT-880419KG. Administrative Law Judge Edward J. Kuhlmann 5-1-90 proposed denial.

Slidell (Ch. 54)—Unicorn/Slidell LPTV, 1536 Logan Ave., Altoona, PA 16602. Phone: 814-944-8571. 14-kw max. visual. Antenna: 502-ft. above av. terrain, 503-ft. above ground, 513-ft. above sea level. Latitude 30° 06' 23", Longitude 89° 47' 36". Transmitter: Corner of West, East & Martins Sts., Slidell. Ownership: Caroline K. Powley, 100%. BPCT-900518KO.

Minnesota

† **Thief River Falls (Ch. 30 ETV)**—Northern Minnesota Public TV Inc., Bemidji State University, Box Nine, B.S.U. 56601. Phone: 218-751-3407. 5.14-kw max. visual. Antenna: 696-ft. above av. terrain, 676-ft. above ground, 1824-ft. above sea level. Latitude 48° 22' 14", Longitude 96° 09' 30". Transmitter: Marshall County Rd., 4.6, 0.8-mi. E of Rte. 32, 4-mi. S of Middle River, Marshall County. Ownership: Northern Minnesota Public TV, see KAWF Bemidji, MN. Represented (legal): Dow, Lohnes & Albertson. BPET-900117KG.

Walker (Ch. 38)—KSAX-TV Inc., 3415 University Ave., St. Paul, MN 55114. Phone: 612-642-4209. 2530-kw visual. Antenna: 850-ft. above av. terrain, 850-ft. above ground, 2238-ft. above sea level. Latitude 46° 56' 04", Longitude 94° 27' 20". Transmitter: S side of County Rd., approx. 3-mi. E of U.S. 371 at Hackensack, Cass County. Ownership: Hubbard Bcstg. Co. Inc., 100%. See Television Station Ownership. Represented (legal): Fletcher, Heald & Hildreth. Represented (engineering): du Treil, Lundin & Rackley. BPCT-881108KG.

† **Worthington (Ch. 20 ETV)**—Pioneer Public Television, 120 W. Schlieman, Appleton, MN 56208-1397. Phone: 612-289-2622. 1268-kw max. visual. Antenna: 1089-ft. above av. terrain, 965-ft. above ground, 2792-ft. above sea level. Latitude 43° 53' 53", Longitude 95° 56' 50". Transmitter: 1.5-mi. S of Chandler, Hwy. 91, Murray County. Ownership: West Central Minnesota ETV Corp., licensee of KWCM-TV, Appleton, MN. Principals: Roy Larson, chmn.; James Hegland, pres.; West Central Minnesota ETV Corp. Represented (engineering): D. L. Markley & Associates Inc. BPET-890719KE.

Missouri

Kansas City (Ch. 32)—Channel 32 Bcstg. Co., 3505 E. 61st St., Kansas City, KS 64130. 1500-kw max. visual, 150-kw max. aural. Antenna: 419-ft. above av. terrain, 457-ft. above ground, 1322-ft. above sea level. Latitude 38° 56' 23", Longitude 94° 29' 11". Transmitter: 102nd & James A. Reed Rd., Kansas City. Ownership: Ronnie Lewis, gen. partner, 50%; Ronald R. Stumble, gen. partner, 50%. Represented (legal): Timothy K. Brady. BPCT-861216KS. Administrative Law Judge Joseph P. Gonzales 3-14-90 proposed denial.

Kansas City (Ch. 32)—Holt Ltd. Partnership, 8831 Ditzler, Kansas City, MO 64138. Phone: 816-353-8728. 5000-kw max. visual, 500-kw max. aural. Antenna: 875-ft. above av. terrain, 885-ft. above ground, 1835-ft. above sea level. Latitude 38° 52' 16", Longitude 94° 26' 15". Transmitter: Section 22, R 32 W, T 47 N. Ownership: James Holt, gen. partner, 100%. Represented (legal): Miller & Fields, P.C. BPCT-861216K7. Administrative Law Judge Joseph P. Gonzales 3-14-90 proposed denial.

Kansas City (Ch. 32)—Kansas City Skyway Inc., No. 710, 2520 Grand Ave., Kansas City, MO 64108. Phone: 816-472-4044. 5000-kw max. visual, 1000-kw max. aural. Antenna: 1277-ft. above av. terrain, 1228-ft. above ground, 2243-ft. above sea level. Latitude 38° 51' 54", Longitude 94° 25' 35". Transmitter: 1400-ft. S of House at 2409 S.W. Hook Rd., Lee's Summit. Ownership: Brenda Williams, pres., 51%; Linda G. Cooper, secy.-treas., 49%. Represented (legal): McFadden, Evans & Sill. BPCT-861216K2. Administrative Law Judge Joseph P. Gonzales 3-14-90 proposed denial.

Kansas City (Ch. 32)—T.V. 32 Inc., 4330 Shawnee Mission Pkwy., Fairway, KS 66205. Phone: 913-362-4001. 5000-kw max. visual, 500-kw max. aural. Antenna: 1058-ft. above av. terrain, 1068-ft. above ground, 2018-ft. above sea level. Latitude 38° 52' 16", Longitude 94° 26' 15". Transmitter: 3.3-mi. WNW of intersection of Hwys. 291 & 150. Ownership: Robert B. Liepold, pres.-treas., 60%; Thomas B. Jones, v.p.-secy., 40%. BPCT-861216K4. Administrative Law Judge Joseph P. Gonzales 3-14-90 proposed grant.

Montana

Helena (Ch. 13)—KFBB Corp., 212 E. Liberty St., Wooster, OH 44691. Phone: 507-433-8836. 5-kw max. visual. Antenna: 731-ft. above av. terrain, 70-ft. above ground, 5023-ft. above sea level. Latitude 46° 46' 12", Longitude 112° 01' 22". Transmitter: 11-mi. N of city, North Hill area, E of I-15, Helena. Ownership: MDM Bcstg. Inc., 100%. MDMBI ownership: Wooster Republican Printing Co. See Television Station Ownership. Represented (engineering): Mullaney Engineering Inc. BPCT-891221KG.

Lewistown (Ch. 13)—Big Horn Communications Inc., Box 23309, Billings, MT 59104. Phone: 406-652-4743. 3.37-kw max. visual. Antenna: 2123-ft. above av. terrain, 256-ft. above ground, 6056-ft. above sea level. Latitude 47° 10' 40", Longitude 109° 32' 07". Transmitter: South Peak, 8-mi. N of Lewistown. Ownership: Big Horn Communications Inc., 100%. See Television Station Ownership. BPCT-890613KF.

Nevada

Las Vegas (Ch. 15)—Lorraine Walker Arms, 1064 E. Sahara Ave., Las Vegas, NV 89104. Phone: 702-796-4040. 3300-kw max. visual. Antenna: 1267-ft. above av. terrain, 274-ft. above ground, 3534-ft. above sea level. Latitude 36° 00' 31", Longitude 115° 00' 22". Transmitter: McCullough Range, 2.5-mi. from Henderson. Ownership: Lorraine W. Arms, 100%. Represented (engineering): McClanathan & Assoc. Inc. BPCT-881202KK.

Las Vegas (Ch. 15)—Echonet Corp., Box 255, Evergreen, CO 80439. Phone: 303-751-5959. 5000-kw max. visual, 500-kw max. aural. Antenna: 2359-ft. above av. terrain, 791-ft. above ground, 4951-ft. above sea level. Latitude 35° 56' 50", Longitude 115° 03' 01". Transmitter: Wag Mountain, 7.4-mi. E of Rte. 15. Ownership: Echonet Corp., 100%. See Television Station Ownership. BPCT-881205KM.

Las Vegas (Ch. 15)—Tierra Alta Bcstg. Inc., No. 3, 217 Hope St., Bristol, RI 02809. Phone: 401-253-1194. 5000-kw max. visual. Antenna: 1260-ft. above av. terrain, 276-ft. above ground, 3537-ft. above sea level. Latitude 36° 00' 32", Longitude 115° 00' 22". Transmitter: Electronics site on Black Mountain, approx. 2.7-mi. SW of Henderson. Ownership: Tierra Alta Bcstg. Inc., 100%. BPCT-881205KJ.

New Jersey

Newark (Ch. 68)—Arthur Liu, Fourth Floor, 449 Broadway, New York, NY 10013. Phone: 212-431-4300. 2667-kw max. visual. Antenna: 1430-ft. above av. terrain, 1427-ft. above ground, 1477-ft. above sea level. Latitude 40° 44' 54", Longitude 73° 59' 10". Transmitter: 358 Fifth Ave. (Empire State Building). Ownership: Arthur Liu, 100%. Represented (engineering): Raymond A. Goudreau. BPCT-890501KI. Note: Application is mutually exclusive with license renewal of WHSE New York-Newark.

Secaucus (Ch. 9)—Garden State Bcstg. Ltd. Partnership, 847 Red Rd., Teaneck, NJ 07666. Phone: 201-836-6471. 47.9-kw max. visual, 4.79-kw max. aural. Antenna: 1640-ft. above av. terrain, 1729-ft. above ground, 1741-ft. above sea level. Latitude 40° 42' 43", Longitude 74° 00' 49". Transmitter: World Trade Center, New York. Ownership: Jean Wells, gen. partner, 4%; Norman Hascoe, ltd. partner, 19.2%; Birch Bayh, ltd. partner, 9.6%; James Costigan, ltd. partner, 9.6%; Harold Jacobs, ltd. partner, 9.6%; Peter Jorgensen, ltd. partner, 9.6%; Harold Fetner, ltd. partner, 8.6%; Shelly Fetner, ltd. partner, 8.6%; Randi Sherman, ltd. partner, 8.6%; Minette Rich, ltd. partner, 4.8%; Sidney Fetner, ltd. partner, 3.0%; Terri Glazier, ltd. partner, 2.4%; Lois Rosenberg, ltd. partner, 2.4%. BPCT-871223KG. Note: Application is mutually exclusive with license renewal application of WWOR-TV, New York, NY-Secaucus, NJ.

New Mexico

Albuquerque (Ch. 50)—Mary Moran, 4012 88th Place, Lubbock, TX 79413. Phone: 806-794-5263. 1439-kw max. visual. Antenna: 4153-ft. above av. terrain, 120-ft. above ground, 10,750-ft. above sea level. Latitude 35° 12' 45", Longitude 106° 26' 56". Transmitter: Sandia Crest electronic site, lots 6 & 7. Ownership: Mary Moran, 100%. Moran is secy.-treas.-dir. of Ramar Communications Inc., licensee of KJTV(TV) Lubbock, TX, has LPTV & TV translator interests. Represented (legal): Burke & Burke. BPCT-881223KF.

Albuquerque (Ch. 50)—Loretta Salazar, 7208 Gettysburg Dr. NE, Albuquerque, NM 87109. Phone: 505-823-9631. 1380-kw max. visual. Antenna: 4243-ft. above av. terrain, 200-ft. above ground, 10,839-ft. above sea level. Latitude 35° 12' 45", Longitude 106° 26' 56". Transmitter: Sandia Crest Communications Site, 15-mi. NE of center of Albuquerque. Ownership: Loretta Salazar, 100%. Salazar has interest in KIDI(FM), Albuquerque & has LPTV interests. BPCT-890214KE.

New York

Bath (Ch. 14)—William H. Walker III, Box 1341, Highland, NY 12528. Phone: 914-883-5546. 1000-kw max. visual. Antenna: 1020-ft. above av. terrain, 658-ft. above ground, 2457-ft. above sea level. Latitude 42° 18' 28", Longitude 77° 13' 17". Transmitter: Intersection of Rtes. 226 & 415, Savona. Ownership: William H. Walker III. Represented (legal): Gammon & Grange. BPCT-870331LW.

Ilion (Ch. 67)—Mohawk Valley Bcstg. Inc., Greenfield Rd., Rome, NY 13440. Phone: 315-337-3300. 7.01-kw visual. Antenna: 449-ft. above av. terrain, 135-ft. above ground, 1463-ft. above sea level. Latitude 42° 59' 02", Longitude 74° 53' 46". Transmitter: Oregon Rd., Little Falls, Herkimer County. Ownership: Kevin O'Kane, pres., 37.5%; Craig L. Fox, v.p.-secy., 37.5%; John F. Bunkfeldt, 25%. See Mohawk Valley Bcstg. Inc. in Television Station Ownership. BPCT-890629KE.

† **Jamestown (Ch. 46 ETV)**—Western New York Public Bcstg. Assn., 184 Barton St., Buffalo, NY 14240. Phone: 716-881-5000. 63.9-kw max. visual. Antenna: 676-ft. above av. terrain, 515-ft. above ground, 2146-ft. above sea level. Latitude 42° 05' 06", Longitude 79° 17' 23". Transmitter: 2 Orchard Rd., Ellicott, Chautauqua County. Ownership: Western New York Public Bcstg. Assn., Urban J. Pauly, chmn. WNYPA is licensee of WNED-TV, WNEQ-TV, WEDR(AM) & WNED-FM, Buffalo, NY. BPET-900725KG. Note: Proposes operation as satellite of WNED-TV, Buffalo, NY.

TV Applications—New York

New York (Ch. 11)—Challengers of New Jersey Inc., Plaza Station, Box 1293, Secaucus, NJ 07096-1293. Phone: 201-864-9654. 58.35-kw visual. Antenna: 1663-ft. above av. terrain, 1686-ft. above ground, 1699-ft. above sea level. Latitude 40° 42' 43", Longitude 74° 00' 49". Transmitter: North Tower, World Trade Center. Ownership: Ted Kavanau, pres.-dir., 20%; Curtin Lydia, v.p.-dir., 20%; Allen S. Levine, secy.-treas., 20%; William McCreary, 20%; James E. Felton, 20%. Represented (legal): Roserman & Coin. BPCT-890501KH. Note: Mutually exclusive with license renewal application of WPK(TV), New York.

†**Oneonta (Ch. 42 ETV)**—WSKG Public Telecommunications Council, 531 Gates Rd., Vestal, NY 13850. Phone: 607-729-0100. 661-kw max. visual. Antenna: 687-ft. above av. terrain, 326-ft. above ground, 2256-ft. above sea level. Latitude 42° 25' 33", Longitude 75° 02' 47". Transmitter: Smart Hollow Rd., 2.2-mi. SE of Oneonta. Ownership: WSKG Public Telecommunications Council. Principals: Charles Brink, chmn.; Chandler Y. Keller, vice chmn.; Michael J. Ziegler, pres. & chief exec. officer; Thomas Bell, secy.-treas. WSKGPTC is licensee of WSKG(TV) & WSKG-FM, Binghamton, NY, WSQG-FM Ithaca, NY & has television translator holdings. Represented (legal): Dow, Lohnes & Albertson. BPET-890824KE.

North Carolina

Raleigh (Ch. 50)—Grant Cotton, 2337 Guess Rd., Durham, NC 27704. Phone: 919-471-4461. 5000-kw max. visual, 500-kw max. aural. Antenna: 1088-ft. above av. terrain, 967-ft. above ground, 1437-ft. above sea level. Latitude 35° 42' 52", Longitude 78° 49' 01". Transmitter: Hwy. 1010, approx. 2-mi. SE of Apex. Ownership: Grant Cotton, 51%; Kathryn A. Banks, 24.5%; Michael G. Cotton, 24.5%. Represented (legal): Reddy, Begley & Martin. Represented (engineering): Cohen, Dippell & Everist, P.C. BPCT-841004KF. Initial Decision of Administrative Law James F. Tierney 3-5-86 proposed denial. Review Board 6-30-86 proposed grant. FCC Decision 2-10-89 proposed denial.

Raleigh (Ch. 50)—The L Bcstg. Corp., 68 N. Muscogee Ave. NW, Atlanta, GA 30305. 5000-kw max. visual, 500-kw max. aural. Antenna: 1036-ft. above av. terrain, 1174-ft. above ground, 1649-ft. above sea level. Latitude 35° 43' 34", Longitude 78° 49' 23". Transmitter: N side of intersection of Hwys. 1 & 1010, Apex. Ownership: Frederick R. Barber Jr., gen. partner, 10%; Evelyn L. Barber, gen. partner, 10%; Eleanor J. Brown, gen. partner, 10%; Frederick R. Barber Jr., ltd. partner 23.33%; Evelyn L. Barber, ltd. partner, 23.33%; Eleanor J. Brown, ltd. partner, 23.34%. Represented (legal): Tharrington, Smith & Hargrove. Represented (engineering): Moffet, Larson & Johnson Inc. BPCT-841005KR. Initial Decision of Administrative Law James F. Tierney 3-5-86 proposed grant. Review Board 6-30-86 proposed denial. FCC Decision 2-10-89 proposed grant.

North Dakota

†**Ellendale (Ch. 19 ETV)**—Prairie Public Bcstg. Inc., Box 3240, Fargo, ND 58108. Phone: 701-241-6900. 405-kw max. visual, 587-ft. above av. terrain, 459-ft. above ground, 2425-ft. above sea level. Latitude 46° 17' 55", Longitude 98° 51' 58". Transmitter: 4-mi. E of Kulm. Ownership: See KFME, Fargo, ND. Represented (legal): Dow, Lohnes & Albertson. BPET-891221KF.

Oklahoma

Tulsa (Ch. 53)—Native American Bcstg. Co., a Ltd. Partnership, 3401 First National Tower, Tulsa, OK 74103. Phone: 918-582-1720. 5000-kw max. visual, 500-kw max. aural. Antenna: 1510-ft. above av. terrain, 1333-ft. above ground, 2133-ft. above sea level. Latitude 36° 01' 01", Longitude 95° 39' 24". Transmitter: On 101st St., 2.67-mi. NE of Hwy. 51, near Oneta. Ownership: Willis Matthews Jr., gen. partner, 10%; Jay WhiteCrow, gen. partner, 9%; Barbara Johnson, gen. partner, 6%; Philip Ruffin, ltd. partner, 50%; James Emison, ltd. partner, 25%. Represented (legal): Collier, Shannon, Rill & Scott. Represented (engineering): Smith & Powstenko. BPCT-850108KO. Initial Decision of Administrative Law Judge Joseph Chachkin 2-17-87 proposed grant. Review Board 9-30-87 proposed grant.

Tulsa (Ch. 53)—Tulsa Bcstg. Group Inc., 406 Third Ave. N, Columbus, MS 39703-0101. Phone: 601-327-0903. 5000-kw max. visual, 500-kw max. aural. Antenna: 904-ft. above av. terrain, 927-ft. above ground, 1489-ft. above sea level. Latitude 35° 54' 42", Longitude 95° 34' 42". Transmitter: 1.4-mi. NE of city limits of Red Bird, near Gar Creek. Ownership: Wilbur O. Colom, gen. partner, 45%; Les Range, gen. partner, 2.5%; William Dilday Jr., ltd. partner, 2.5%; Congress Street Properties Inc., ltd. partner, 45%. See CP for Ch. 16, Lubbock, TX. Represented (engineering): Sisk Engineering Inc. BPCT-840921LI. Initial Decision of Administrative Law Judge Joseph Chachkin 2-17-87 proposed denial. Review Board 9-30-87 proposed denial.

Tulsa (Ch. 53)—Tulsa Television Ltd., Box 702400, Tulsa, OK 74170. Phone: 918-254-1276. 4900-kw max. visual, 490-kw max. aural. Antenna: 1450-ft. above av. terrain, 1270-ft. above ground, 2070-ft. above sea level. Latitude 36° 01' 10", Longitude 95° 39' 24". Transmitter: 2.7-mi. E of Hwy. 51 on S. 101st St., Tulsa. Ownership: George Vinnett, gen. partner, 5%; Pamela Vinnett, gen. partner, 5%; John B. Conlan, ltd. partner, 40%; Robert M. Richmond, ltd. partner, 40%; Ashton R. Hardy, ltd. partner, 10%. Represented (legal): Walker, Bordelon, Hamlin, Theriot & Hardy. Represented (engineering): du Treil, Lundin & Rackley. Initial Decision of Administrative Law Judge Joseph Chachkin 2-17-87 proposed denial. Review Board 9-30-87 proposed denial.

Oregon

Grants Pass (Ch. 30)—Freedom Communications Inc., 17666 Fitch, Irvine, CA 92714. Phone: 714-553-9292. 2042-kw max. visual. Antenna: 2553-ft. above av. terrain, 117-ft. above ground, 5236-ft. above sea level. Latitude 42° 41' 47", Longitude 123° 13' 44". Transmitter: 19.1-mi. NNE of Grants Pass on top of King Mountain. Ownership: Freedom Newspapers Inc., 100%. See Television Station Ownership. Represented (legal): Latham & Watkins. BPCT-870417KE.

Medford (Ch. 26)—Junko K. & Bobby C. Shehan, 2032 Amsterdam Lane, Modesto, CA. Phone: 209-577-3365. 28.5-kw max. visual, 14.25-kw max. aural. Antenna: 1348-ft. above av. terrain, 33-ft. above ground, 3806-ft. above sea level. Latitude 42° 17' 54", Longitude 122° 44' 59". Transmitter: Baldy Hill, approx. 6.8-mi. ESE of Medford. Ownership: Junko K. Shehan, gen. partner, 50%; Bobby C. Shehan, gen. partner, 50%. Represented (engineering): Mel Freedman. BPCT-871002KI.

Roseburg (Ch. 36)—KMTR Inc., Box 7308, Eugene, OR 97401. Phone: 503-746-1600. 13.63-kw max. visual. Antenna: 728-ft. above av. terrain, 121-ft. above ground, 1611-ft. above sea level. Latitude 43° 14' 08", Longitude 123° 19' 17". Transmitter: Rose Mountain, 2.1-mi. NE of Roseburg at 208°T. Ownership: KMTR Inc. See Television Station Ownership. BPCT-881021KG.

Roseburg (Ch. 36)—MetroCom of Oregon Inc., 888 Goodpasture Island Rd., Eugene, OR 97401. Phone: 503-683-2525. 43-kw max. visual. Antenna: 693-ft. above av. terrain, 88-ft. above ground, 1576-ft. above sea level. Latitude 43° 14' 09", Longitude 123° 19' 16". Transmitter: Rose Mountain, 1.9-mi. from Douglas County Courthouse. Ownership: Conrad N. Bagne, chmn.; John E. Field, pres., 2.75%; Glen Edwards, v.p.; Patrick A. Sizemore, secy., 1.31%; Barbara Backey, asst. secy., 0.69%; ASRC Communications Ltd., 80.95%; remainder undisclosed. ASRCCL ownership: Artic Slope Regional Corp., 100%. ASRC is publicly held with no one shareholder owning more than 1%. MetroCom has LPTV holdings. Represented (legal): Bechtel & Cole, Chartered. Represented (engineering): McClanathan & Associates Inc. BPCT-900413KH.

South Carolina

Rock Hill (Ch. 55)—Catawba Communications Inc., 4511 Aberdeen Dr., Tyler, TX 75703. Phone: 214-581-6518. 5000-kw max. visual, 500-kw max. aural. Antenna: 1475-ft. above av. terrain, 1413-ft. above ground, 2253-ft. above sea level. Latitude 35° 21' 24", Longitude 81° 07' 50". Transmitter: W side of Hwy. 27, 0.9-mi. NW of Alexis, NC. Ownership: L. William Heyman Jr., 100%. Represented (legal): Paul, Hastings, Janofsky & Walker. Represented (engineering): Siliman & Siliman. BPCT-850320KJ. Initial Decision of Administrative Law Judge John M. Frysiaik 5-4-87 proposed denial. Review Board Decision 12-22-87 proposed denial.

Rock Hill (Ch. 55)—Family 55 TV Inc., 1610 Mulberry Circle, Rock Hill, SC 29730. Phone: 803-327-1136. 5000-kw max. visual, 500-kw max. aural. Antenna: 1890-ft. above av. terrain, 1899-ft. above ground, 2684-ft. above sea level. Latitude 35° 21' 24", Longitude 81° 11' 01". Transmitter: Intersection of Hwys. 1802 & 1807, near Dallas, NC. Ownership: Diane Wells, pres.-v.p.-treas., 10%; Jonathan E. Byrd, 90%; Larry Dale Dove, secy. Represented (legal): Fisher, Wayland, Cooper & Leader. Represented (engineering): du Treil, Lundin & Rackley. BPCT-850320KI. Initial Decision of Law Judge John M. Frysiaik 5-4-87 proposed denial. Review Board 12-22-87 proposed denial.

Rock Hill (Ch. 55)—Koortz Communications Ltd. Partnership, No. 1300, 201 S. College, Charlotte, NC 28244. Phone: 704-372-9941. 5000-kw max. visual, 500-kw max. aural. Antenna: 1952-ft. above av. terrain, 1955-ft. above ground, 2725-ft. above sea level. Latitude 35° 21' 48" Longitude 81° 09' 17". Transmitter: Hwy. 1836, 0.35-mi. SW of intersection of Hwys. 1836 & 1837, near Stanley. Ownership: Kenneth H. Koortz, gen. partner, 20%; Robert A. Seefrid, ltd. partner, 40%; James L. Berry, ltd. partner, 20%; Allan C. Eustis III, ltd. partner, 20%. Represented (legal): Albert, Fitzgibbon & Kelly. Represented (engineering): Cohen, Dippell & Everist, P.C. BPCT-850320KH. Initial Decision of Administrative Law Judge John M. Frysiaik 5-4-87 proposed denial. Review Board 12-22-87 proposed grant.

Rock Hill (Ch. 55)—Metrolina Media Inc., 615 N. Pine St., Charlotte, NC 28202. Phone: 704-372-2544. 5000-kw max. visual, 500-kw max. aural. Antenna: 1176-ft. above av. terrain, 416-ft. above ground, 2041-ft. above sea level. Latitude 35° 13' 56", Longitude 81° 16' 36". Transmitter: Crowders Mountain, 3.6-mi. E of Kings Mountain, Gaston, NC. Ownership: Ginise J. Clement, pres., 25%; Cynthia Murray, secy.; Malcolm M. Burleson, 25%; John H. Midlen Jr., 25%; George W. Gold, 25%. Midlen has interest in licensees of AM stations, permittees of FM stations & cable TV system. Represented (legal): John H. Midlen Jr. Represented (engineering): Raymond E. Rohrer. BPCT-850320LF. Initial Decision of Administrative Law Judge John M. Frysiaik 5-4-87 proposed denial. Review Board Decision 12-22-87 proposed denial.

Rock Hill (Ch. 55)—Susan S. Mulkey, 84 S. 67th Ave., Pensacola, FL 32506. Phone: 205-277-1985. 5000-kw max. visual, 500-kw max. aural. Antenna: 610-ft. above av. terrain, 473-ft. above ground, 1173-ft. above sea level. Latitude 34° 52' 44", Longitude 80° 58' 03". Transmitter: 1-mi. SW of Leslie. Ownership: Susan S. Mulkey, gen. partner, 10%; ltd. partners to be named. Represented (engineering): Charles J. Thompson. BPCT-850320KF. Initial Decision of Administrative Law Judge John M. Frysiaik 5-4-87 proposed denial. Review Board Decision 12-22-87 proposed denial.

Rock Hill (Ch. 55)—Neisler Ltd. Partnership, 405 Meisler Dr., Kings Mountain, NC 28086. Phone: 704-739-9234. 5000-kw max. visual, 500-kw max. aural. Antenna: 1556-ft. above av. terrain, 1571-ft. above ground, 2331-ft. above sea level. Latitude 35° 22' 16", Longitude 81° 09' 08". Transmitter: 0.2-mi. NW of intersection of Hwys. 1836 & 1837, Dallas, NC. Ownership: Janice C. Neisler, gen. partner, 51%; George Scott Neisler, ltd. partner, 49%. The Neislars have interest in applications for LPTVs. Represented (legal): Keith & Smithwick. Represented (engineering):

Bromo Communications. BPCT-850320LE. Initial Decision of Administrative Law Judge John M. Frysiak 5-4-87 proposed grant. Review Board Decision 12-22-87 proposed denial.

South Dakota

†**Sioux Falls (Ch. 23 ETV)**—State Board of Directors for Educational TV, 414 E. Clark St., Vermillion, SD 57069. Phone: 605-677-5861. 29-kw max. visual. Antenna: 211-ft. above av. terrain, 155-ft. above ground, 1654-ft. above sea level. Latitude 43° 29' 20", Longitude 96° 45' 40". Transmitter: 1-mi. S of Sioux Falls on Yankton Rd. Officers: Charles E. Clay, chmn.; Warren Lotsberg, vice chmn.; David H. Leonard, exec. dir. BPET-900129KE.

Tennessee

Knoxville (Ch. 26)—Channel 26 Ltd., 141 E. Market St., Johnson City, TN 37601. Phone: 615-928-6042. 1232-kw max. visual. Antenna: 490-ft. above av. terrain, 177-ft. above ground, 1497-ft. above sea level. Latitude 36° 00' 08", Longitude 83° 56' 41". Transmitter: 331 Sharp's Ridge Rd. Ownership: W. Marion Palmer, gen.-ltd. partner, 99%; June B. Palmer, ltd. partner, 1%. BPCT-890913KG.

Knoxville (Ch. 26)—SWMM/Knoxville Corp., Suite 500, 6100 Corporate Dr., Houston, TX 77036. Phone: 713-988-3939. 5000-kw max. visual. Antenna: 1213-ft. above av. terrain, 967-ft. above ground, 2225-ft. above sea level. Latitude 36° 00' 35.9", Longitude 83° 55' 56.5". Transmitter: 0.18-mi. NE of Sharp's Ridge Memorial Park. Ownership: SouthWest MultiMedia Corp., 100%. See Television Station Ownership. BPCT-890405KF.

McMinnville (Ch. 33)—Underwood Enterprises Inc., Box 40, Rte. 10, Sparta, TN 38583. Phone: 615-738-2844. 1400-kw max. visual, 140-kw max. aural. Antenna: 109-ft. above av. terrain, 175-ft. above ground, 896-ft. above sea level. Latitude 35° 45' 00", Longitude 86° 00' 00". Transmitter: 13-mi. WNW of Warren County Courthouse. Ownership: Marshall H. Underwood, pres., 50%; Mari-Ellen Underwood, v.p.-secy.-treas., 50%. Represented (legal): Frederick B. H. Bartlett. BPCT-840723KH.

Texas

Arlington (Ch. 68)—Arlington 68 TV Inc., 400 E. Weatherford, Fort Worth, TX 76102. Phone: 817-625-5581. 5000-kw max. visual, 500-kw max. aural. Antenna: 1436-ft. above av. terrain, 1241-ft. above ground, 2061-ft. above sea level. Latitude 32° 35' 22", Longitude 96° 58' 10". Transmitter: Belt Line Rd., Cedar Hill. Ownership: Jo Ann S. Reyes, pres., 20.08%; C. Tim Villasana, 39.96%; Harry Reever, 39.96%. Represented (engineering): E. Harold Munn Jr. & Associates Inc. BPCT-850418KZ. Initial Decision of Administrative Law Judge Joseph P. Gonzalez 5-2-89 proposed denial.

Arlington (Ch. 68)—Briscoe Bcstg. Ltd., Box 2607, 2016 Evans Ave., Fort Worth, TX 76113. Phone: 817-926-2591. 3000-kw max. visual, 300-kw max. aural. Antenna: 1440-ft. above av. terrain, 1245-ft. above ground, 2065-ft. above sea level. Latitude 32° 35' 22", Longitude 96° 58' 10". Transmitter: Approx. 1.5-mi. W of Hwy. 67 on Belt Line Rd., Cedar Hill. Ownership: Briscoe Bcstg. Inc., gen. partner, 51%; Leonard E. Briscoe, ltd. partner, 24.5%; Edward Briscoe, ltd. partner, 24.5%; Briscoe Bcstg. Inc. Ownership: Rosanna Briscoe, principal. L. Briscoe has interests in permittees & applications for LPTVs. Represented (legal): Clarence V. McKee. Represented (engineering): Mullaney Engineering Inc. BPCT-850422KH. Initial Decision of Administrative Law Judge Joseph P. Gonzalez 5-2-89 proposed denial.

Arlington (Ch. 68)—Channel 68 North Texas Television, Ltd. Partnership, 13124 Rosser Rd., Dallas, TX 75244. Phone: 214-243-0438. 5000-kw max. visual, 500-kw max. aural. Antenna: 1999-ft. above av. terrain, 1961-ft. above ground, 2921-ft. above sea level. Latitude 32° 34' 05", Longitude 97° 36' 40". Transmitter: 2-mi. N of Cresson on Hwy. 377. Ownership: North Texas Television Inc., gen. partner, 20%; John Webra, ltd. partner, 62.5%; Mark Stabler, ltd. partner, 9.5%; remainder undisclosed. NNTI ownership: Gloria Castro, pres. Represented (engineering): Hatfield & Dawson. BPCT-850422KI. Initial Decision of Administrative Law Judge Joseph P. Gonzalez 5-2-89 proposed grant.

Arlington (Ch. 68)—Charisma Bcstg. Corp., 3200 W. Davis St., Dallas, TX 75211. Phone: 214-339-6575. 5000-kw max. visual, 500-kw max. aural. Antenna: 1438-ft. above av. terrain, 1243-ft. above ground, 2063-ft. above sea level. Latitude 32° 35' 22", Longitude 96° 58' 10". Transmitter: Approx. 1.25-mi. W of Hwy. 67 on Belt Line Rd., Cedar Hill. Ownership: Charisma Bcstg. Corp., non-profit corp. Principals: Walter V. Grant Jr., pres.-treas.; Fern Powell Grant, v.p.-secy.; Cinnetta Moore. Represented (engineering): R. L. Hoover. BPCT-850207KG. Initial Decision of Administrative Law Judge Joseph P. Gonzalez 5-2-89 proposed denial.

Arlington (Ch. 68)—Johnson Television Ltd., c/o Charles B. Johnson, 7203 Robin Rd., Dallas, TX 75209. Phone: 214-358-5603. 5000-kw max. visual, 500-kw max. aural. Antenna: 1445-ft. above av. terrain, 1250-ft. above ground, 2070-ft. above sea level. Latitude 32° 35' 22", Longitude 96° 58' 10". Transmitter: 1.25-mi. W of Hwy. 67 on Belt Line Rd., Cedar Hill. Ownership: Charles B. Johnson, gen. partner, 33.33%; Daniel B. Hayslett, ltd. partner, 33.33%; George R. Harder, ltd. partner, 33.33%. Hayslett has interest in application for new FM in Dallas, TX. Represented (legal): Southmayd, Powell & Taylor. Represented (engineering): Lechman & Johnson Inc. BPCT-850422KG. Initial Decision of Administrative Law Judge Joseph P. Gonzalez 5-2-89 proposed denial.

Arlington (Ch. 68)—The LouRay Corp., Box 4350, Fort Worth, TX 76106-0350. 5000-kw max. visual, 500-kw max. aural. Antenna: 1381-ft. above av. terrain, 1186-ft. above ground, 2006-ft. above sea level. Latitude 32° 35' 22", Longitude 96° 58' 10". Transmitter: Belt Line Rd., 0.83-mi. W of Cedar Hill. Ownership: Louis Zapata, pres., 20%; Dionne Ann Bagsby, v.p., 20%; Quincy R. Binion, secy.-treas., 20%; Warren W. Binion, 20%; Warren S. Binion, 14%; Gary S. Smithwick, 6%. Represented (legal): Smithwick & Belenduk. Represented (engineering): Bromo Communications. BPCT-850422KM. Initial Decision of Administrative Law Judge Joseph P. Gonzalez 5-2-89 proposed denial.

Arlington (Ch. 68)—Metroplex Communications Inc., 1601 N. 29th, McAllen, TX 78501. Phone: 512-686-5454. 5000-kw max. visual, 500-kw max. aural. Antenna: 1614-ft. above av. terrain, 1425-ft. above ground, 2239-ft. above sea level. Latitude 32° 35' 07", Longitude 96° 58' 06". Transmitter: 0.3-mi. S of Belt Line Rd., Cedar Hill. Ownership: Rosario Leal, pres.-treas., 51%; Elizabeth Flores, v.p.-secy., 49%. Represented (legal): Arter & Hadden. Represented (engineering): Compucon Inc. BPCT-850422KP. Initial Decision of Administrative Law Judge Joseph P. Gonzalez 5-2-89 proposed denial.

Arlington (Ch. 68)—Native American Bcstg. Co., 106 Skyline Dr., Plano, TX 75074. Phone: 214-424-6340. 5000-kw max. visual, 500-kw max. aural. Antenna: 1703-ft. above av. terrain, 1491-ft. above ground, 2324-ft. above sea level. Latitude 32° 35' 20", Longitude 96° 58' 11". Transmitter: 1.5-mi. W of Belt Line Rd. & Hwy. 67, Cedar Hill. Ownership: Sandra Carol Blevins, gen. partner, 20%; Crystal M. Hilliard, ltd. partner, 80%. Represented (legal): Haley, Bader & Potts. Represented (engineering): C. P. Crossno & Associates. BPCT-850422KU. Initial Decision of Administrative Law Judge Joseph P. Gonzalez 5-2-89 proposed denial.

Arlington (Ch. 68)—Southwest Communications Ltd., 1473 Bar Harbor Dr., Dallas, TX 75234. Phone: 214-375-9800. 5000-kw max. visual, 500-kw max. aural. Antenna: 1375-ft. above av. terrain, 1180-ft. above ground, 2000-ft. above sea level. Latitude 32° 35' 22", Longitude 96° 58' 10". Transmitter: Belt Line Rd., 0.8-mi. W of Cedar Hill Rd., Cedar Hill. Ownership: Paula A. Wiley, gen. partner, 10%; David H. Wagner, ltd. partner, 90%. Wagner has interest in permittee of Ch. 36 Charleston, SC & in application for Ch. 54 Avalon, CA. Represented (legal): Reddy, Begley & Martin. Represented (engineering): Cohen, Dippell & Everist, P.C. BPCT-850419KO. Initial Decision of Administrative Law Judge Joseph P. Gonzalez 5-2-89 proposed denial.

Arlington (Ch. 68)—Sammy A. Thornton, 1007 Wind Ridge Circle, Duncanville, TX 75137. Phone: 214-296-5976. 5000-kw max. visual, 500-kw max. aural. Antenna: 696-ft. above av. terrain, 535-ft. above ground, 1345-ft. above sea level. Latitude 32° 32' 44", Longitude 96° 57' 57". Transmitter: Near Cedar Hill. Ownership: Sammy A. Thornton, 100%. Represented (engineering): Peter V. Gureckis & Associates. BPCT-850422KR. Initial Decision of Administrative Law Judge Joseph P. Gonzalez 5-2-89 proposed denial.

Arlington (Ch. 68)—United Broadcast Group Ltd., Suite 1313, 400 S. Zang Blvd., Dallas, TX 75208. Phone: 214-941-6101. 5000-kw max. visual, 500-kw max. aural. Antenna: 1180-ft. above av. terrain, 960-ft. above ground, 1800-ft. above sea level. Latitude 32° 35' 24", Longitude 96° 58' 21". Transmitter: Belt Line Rd., 1.5-mi. W of Hwy. 67, Cedar Hill. Ownership: Dr. Ok Kyun Kim, gen. partner, 25%; Joey Kang, ltd. partner, 25%; David K. Line, ltd. partner, 31%; Been Fu Lee, ltd. partner, 19%. Represented (legal): Fawer, Brian, Hardy & Zatzkis. Represented (engineering): du Treil, Lundin & Rackley. BPCT-850419KE. Initial Decision of Administrative Law Judge Joseph P. Gonzalez 5-2-89 proposed denial.

†**Bay City (Ch. 43 ETV)**—Faith That Pleases God Church Inc., 3737 Red Bluff Rd., Pasadena, TX 77503. 5000-kw max. visual. Antenna: 971-ft. above av. terrain, 971-ft. above ground, 1024-ft. above sea level. Latitude 28° 55' 36", Longitude 96° 30' 48". Transmitter: S of County Rd. 418, 1.7-mi. S of State Rd. 111, 9-mi. E of Edna. Principals: Carlos Ortiz, pres.; John Jacobsen, v.p.; Aracelis Ortiz, secy.; Minerva Jacobsen, treas. C. Ortiz has interest in licensee of WUJA(TV) Caguas, PR & KMNZ(TV) Oklahoma City, OK. FTPGCI is licensee of KLTJ (Ch. 22 ETV), Galveston, TX. BPET-890630KF.

Blanco (Ch. 52)—Blanco Communications Ltd., Box 413, Blanco, TX 78606. Phone: 512-833-4158. 3350-kw max. visual, 335-kw max. aural. Antenna: 883-ft. above av. terrain, 775-ft. above ground, 2082-ft. above sea level. Latitude 30° 00' 27", Longitude 98° 18' 12". Transmitter: 1.35-mi. SE of intersection of Route 32 & Comal-Blanco County border, 6-mi. E of Twin Sisters. Ownership: Marcia Gracia Romero, gen. partner, 15%; Benjamin Franklin Pitman, ltd. partner, 43%; Sidney Paul Dubose, ltd. partner, 42%. Represented (legal): Gammon & Grange. Represented (engineering): Sellmeyer & Kramer. BPCT-850320LC. Initial Decision of Administrative Law Judge Walter C. Miller 10-6-86 proposed denial. Review Board 8-28-87 proposed denial.

Blanco (Ch. 52)—Dorothy O. Schulte & Deborah Brigham, a General Partnership, 8504 Spiral Creek Rd., San Antonio, TX 78238. Phone: 512-681-0075. 5000-kw max. visual, 500-kw max. aural. Antenna: 1635-ft. above av. terrain, 1274-ft. above ground, 2926-ft. above sea level. Latitude 30° 08' 32", Longitude 98° 17' 01". Transmitter: Approx. 10-mi. W of Blanco on Hwy. 165, 1-mi. W of Payton. Ownership: Deborah Brigham, gen. partner, 80%; Dorothy O. Schulte, gen. partner, 20%. Represented (legal): Watson & Emer. Represented (engineering): Magnuson & Assoc. Inc. BPCT-850320KG. Initial Decision of Administrative Law Judge Walter C. Miller 10-6-86 proposed denial. Review Board 8-28-87 proposed denial.

Conroe (Ch. 55)—G-A Communications Inc., 11627 Landsdowne, Houston, TX 77035. Phone: 713-729-3301. 5000-kw max. visual, 500-kw max. aural. Antenna: 1692-ft. above av. terrain, 1674-ft. above ground, 1974-ft. above sea level. Latitude 30° 16' 22", Longitude 95° 50' 26". Transmitter: Intersection of State Rte. 1774 & Finky Rd., 5-mi. S of Plantersville. Ownership: JoAnn J. Garcia, pres.-secy.-treas., 20%; Elizabeth Anderson, 80%, non-voting stock. Represented (legal): Donald E. Martin, P. C. BPCT-841129LE.

TV Applications—Texas

Conroe (Ch. 55)—Imagists, 200 Ave. J, Conroe, TX 77301. Phone: 409-756-1447. 5000-kw max. visual, 500-kw max. aural. Antenna: 990-ft. above av. terrain, 1041-ft. above ground, 1225-ft. above sea level. Latitude 30° 15' 48", Longitude 95° 41' 39". Transmitter: 4.25-nautical mi. NE of Hwy. 149/1774, 3.6-nautical mi. S of V306 airway, Magnolia. Ownership: Montgomery County Media Network Inc., gen. partner, 100%; Humanity Interested Services Inc., ltd. partner. HIS ownership: Non-profit corp. Principals: Charles D. Johnson, exec. dir.; C. Downer Johnson, asst. exec. dir.; David L. Johnson, exec. secy.-treas. Montgomery County Media Network Inc. ownership: Frank Garza, pres., 33.33%; Allen William Rossing, v.p., 33.33%; Rhonda Salvador, secy., 33.33%. Represented (legal): James L. Oyster. Represented (engineering): Pete E. M. Warren III. BPCT-841129KF.

Conroe (Ch. 55)—Carmen Matias, Apt. 10M, 400 W. 43rd St., New York, NY 10036. Phone: 212-239-1908. 5000-kw max. visual, 500-kw max. aural. Antenna: 1698-ft. above av. terrain, 1601-ft. above ground, 2026-ft. above sea level. Latitude 30° 29' 17", Longitude 95° 55' 34". Transmitter: 3.5-mi. E of Anderson. Ownership: Carmen Matias, 51%; Andrew N. Wimbish, 49%. Represented (legal): Bechtel, Borsari, Cole & Paxson. Represented (engineering): Lechman & Johnson Inc. BPCT-841129KK.

Conroe (Ch. 55)—Wood Bcstg. Co., 100 Elm St., Prairie View, TX 77446. Phone: 409-857-3404. 3160-kw max. visual, 316-kw max. aural. Antenna: 1132-ft. above av. terrain, 1119-ft. above ground, 1423-ft. above sea level. Latitude 30° 13' 50", Longitude 95° 54' 50". Transmitter: 1.75-mi. ENE of intersection of Reids Prairie Rd. & Hwy. 362, near Whitehall. Ownership: Curtis A. Wood, gen. partner, 33.33%; Lou Lee Wood, gen. partner, 33.33%; Gina L. Wood, gen. partner, 33.33%. Represented (legal): Buenzle & Hill. Represented (engineering): du Treil, Lundin & Rackley. BPCT-841129KW.

Del Rio (Ch. 10)—Pena Communications Inc., 6620 River Trail Court, Bethesda, MD 20817. Phone: 301-229-2854. 316-kw max. visual. Antenna: 1467-ft. above av. terrain, 1020-ft. above ground, 2694-ft. above sea level. Latitude 29° 21' 22", Longitude 100° 23' 17". Transmitter: Las Mores Mountain (southern peak), approx. 2.7-mi. NE of intersection Rtes. 674 & 334. Ownership: Eduardo Pena III, pres., 100%; Celinda Marie Pena Shoffner, dir.; Harry Spencer Shoffner, dir.; Eduardo Pena Jr. Eduardo Pena Jr. owns 19% of KLDO-TV, Laredo, TX. Represented (legal): Pepper & Corazzini. Represented (engineering): Lahm Suffa & Cavell Inc. BPCT-900424KF.

Del Rio (Ch. 10)—Republic Bcstg. Co., Box 1, Coldspring Lane, Rio Frio, TX 78879. Phone: 512-232-5336. 316-kw max. visual. Antenna: 1155-ft. above av. terrain, 715-ft. above ground, 2379-ft. above sea level. Latitude: 29° 21' 25", Longitude: 100° 23' 16". Transmitter: Las Mores Mountain, Kinney County, 3-mi. from Bracketville at 214°. Ownership: Thomas Robert Gilchrist, pres., 24.5%; Albert Henry Chisum Jr., v.p., 24.5%; M.D. Lynch, secy.-treas., 51%. BPCT-900220KE.

Fredericksburg (Ch. 2)—Fredericksburg Channel 2, Suite 503, 121 Interpark, San Antonio, TX 78216. Phone: 512-494-6565. 100-kw visual, 10-kw aural. Antenna: 1342-ft. above av. terrain, 1207-ft. above ground, 2988-ft. above sea level. Latitude 30° 09' 15", Longitude 98° 36' 54". Transmitter: Approx. 2.9-mi. SW of intersection of Rte. 1623 & Schumann Rd., Gillespie County. Ownership: Bob A. Roth, gen. partner, 20%; Billy J. McComb, ltd. partner, 80%. Roth is pres. & 20% owner of K02MX, San Antonio. McComb has interest in Ams & FMs. Represented (legal): Cohn & Marks. BPCT-870212KP. Initial Decision of Administrative Law Judge Edward Luton 6-29-89 proposed denial.

Fredericksburg (Ch. 2)—Global Information Technologies Inc., Suite 2530, 111 Congress Ave., Austin, TX 78701. Phone: 512-482-8111. 100-kw visual, 10-kw aural. Antenna: 575-ft. above av. terrain, 452-ft. above ground, 2435-ft. above sea level. Latitude 30° 17' 57", Longitude 98° 56' 16". Transmitter: 1.3-mi. N of Hwy. 290 W & 0.93-mi. E of Loudon Rd. Ownership: Saleem Tawil, pres.-treas., 50%; Carmen T. Armistead, v.p.-secy., 50%. Represented (legal): Cole, Raywid & Braverman. Represented (engineering): Diversified Communication Engineering Inc. BPCT-861219KG. Initial Decision of Administrative Law Judge Edward Luton 6-29-89 proposed denial.

Fredericksburg (Ch. 2)—Stonewall Bcstg. Inc., Suite 212, 5108 Broadway, San Antonio, TX 78209. Phones: 512-828-6691; 512-476-5200. 100-kw visual, 10-kw aural. Antenna: 632-ft. above av. terrain, 453-ft. above ground, 2293-ft. above sea level. Latitude 30° 09' 44", Longitude 98° 40' 52". Transmitter: 5.2-mi. SSW of Stonewall. Ownership: Robert N. Simmons, pres.-secy., Marquis E. Whittington, v.p. & Marian R. Nixon, secy.-treas., 33.3% each voting stock, 10% each equity; Rebecca F. Lambert, non-voting stockholder. Represented (legal): Jones, Waldo, Holbrook & McDonough. Represented (engineering): Willoughby & Voss. BPCT-870212KU. Initial Decision of Administrative Law Judge Edward Luton 6-29-89 proposed grant.

Fredericksburg (Ch. 2)—TexStar Communications Ltd., 8033 Forest Ash, San Antonio, TX 78233. Phone: 512-599-4567. 100-kw visual, 20-kw aural. Antenna: 1683-ft. above av. terrain, 1683-ft. above ground, 3500-ft. above sea level. Latitude 30° 20' 14", Longitude 98° 50' 08". Transmitter: Lower Crabapple Rd., Fredericksburg. Ownership: TexStar Communications, gen. partner, 100% voting, 75% equity; L. H. Adams Investment Inc., ltd. partner, 25% equity. TexStar Communications ownership: Lesvia Guerra-Cox, 50%; Hector Pedregon, 50%. Represented (legal): Baker & Hostetter. Represented (engineering): Moffet, Larson & Johnson Inc. BPCT-870212KM. Initial Decision of Administrative Law Judge Edward Luton 6-29-89 proposed denial.

Fredericksburg (Ch. 2)—Hal S. Widsten, 3006 Charter Crest, San Antonio, TX 78230. Phone: 512-692-1056. 100-kw visual, 10-kw aural. Antenna: 1358-ft. above av. terrain, 1191-ft. above ground, 2991-ft. above sea level. Latitude 30° 08' 12.50", Longitude 98° 35' 15.00". Transmitter: 3.3-mi. S of Hye Junction. Ownership: Hal S. Widsten, 100%. Widsten has interest in new FM in Oro Valley, AZ. Represented (engineering): Lechman & Johnson Inc. BPCT-870212KT. Initial Decision of Administrative Law Judge Edward Luton 6-29-89 proposed denial.

Killeen (Ch. 62)—Aida Barrera, 10900 Spicewood Pkwy., Austin, TX 78750. Phone: 512-258-4354. 5000-kw max. visual, 500-kw max. aural. Antenna: 1850-ft. above av. terrain, 1831-ft. above ground, 2963-ft. above sea level. Latitude 30° 43' 34", Longitude 97° 59' 23". Transmitter: 3.98-mi. ESE of Bertram. Ownership: Aida Barrera, 100%. Represented (legal): Bechtel, Borsari, Cole & Paxson. Represented (engineering): Smith & Powstenko. BPCT-860422KN. Initial Decision of Administrative Law Judge Joseph Chachkin 6-30-88 proposed denial. Review Board 1-26-89 proposed denial. FCC 2-8-90 denied application for review.

Killeen (Ch. 62)—62 Bcstg. Inc., c/o Eula Lea Beck, 700 Live Oak Rd., Killeen, TX 76541. Phone: 817-699-7000. 5000-kw max. visual, 500-kw max. aural. Antenna: 1818-ft. above av. terrain, 1724-ft. above ground, 3024-ft. above sea level. Latitude 30° 56' 43", Longitude 98° 07' 53". Transmitter: 4.4-mi. NE of Lake Victor, Burnet County, TX. Ownership: Eula Lea Beck, 51%; Ray W. Reynolds, 25%; Luther C. Powell, 24%. Represented (legal): May & Dunne, Chartered. Represented (engineering): Lawrence Behr Associates Inc. BPCT-860303KH. Initial Decision of Administrative Law Judge Joseph Chachkin 6-30-88 proposed grant. Review Board Decision 1-26-89 proposed grant.

Rio Grande City (Ch. 40)—Kathy L. Young, Box 724, Rte. 3, Tyler, TX 75705-9801. 1-kw max. visual, 0.10-kw max. aural. Antenna: 568-ft. above av. terrain, 475-ft. above ground, 775-ft. above sea level. Latitude 26° 25' 47", Longitude 98° 49' 25". Transmitter: 2.5-mi. N of Rio Grande City. Ownership: Kathy L. Young, 100%. BPCT-860820KG.

Vermont

Burlington (Ch. 44)—Burlington 44 Co., 70 Dodds Court, Burlington, VT 05401. Phone: 802-658-2835. 5000-kw max. visual. Antenna: 1995-ft. above av. terrain, 919-ft. above ground, 3219-ft. above sea level. Latitude 44° 15' 12", Longitude 72° 59' 45". Transmitter: Browns Mountain, 3.2-mi. SW of Huntington Center, Addison County. Ownership: Frances Bastian Sequin, chmn.-pres., 20% equity; John J. Easton, Teresa Reisdorf, John F. Chappelle III, 80% equity. Represented (legal): Schnader, Harrison, Segal & Lewis. Represented (engineering): Andrus & Associates Inc. BPCT-880301KL. Initial Decision of Administrative Law Judge Edward Luton 12-14-89 proposed denial.

Burlington (Ch. 44)—Burlington Channel 44 Ltd., 850 St. Nicholas Ave., New York, NY 10031. Phone: 212-690-7303. 5000-kw max. visual. Antenna: 1248-ft. above av. terrain, 171-ft. above ground, 2471-ft. above sea level. Latitude 44° 15' 12", Longitude 72° 59' 46". Transmitter: Browns Mountain, 9.3-mi. NNE of Bristol, Addison County. Ownership: Randy Daniels, sole gen. partner, 100%. Represented (engineering): Smith & Powstenko. BPCT-880301KL. Initial Decision of Administrative Law Judge Edward Luton 12-14-89 proposed denial.

Burlington (Ch. 44)—Lake Champlain Communications Inc., 171 Battery St., Burlington, VT 05401. Phone: 801-878-3663. 3360-kw max. visual. Antenna: 1247-ft. above av. terrain, 171-ft. above ground, 2471-ft. above sea level. Latitude 44° 15' 12", Longitude 72° 59' 45". Transmitter: 3.7-mi. ENE of Starksboro, Addison County. Ownership: Christina Smullen, pres.-treas., 50%; Ruth Ellen DesLauriers, v.p., 35%; Edward Paul DesLauriers, secy., 15%. Represented (engineering): Moffet, Larson & Johnson Inc. BPCT-880301KH. Initial Decision of Administrative Law Judge Edward Luton 12-14-89 proposed grant.

Burlington (Ch. 44)—Maple Leaf Bcstg. Ltd. Partnership, 33-22 71st St., Jackson Heights, NY 11372. Phone: 212-260-4082. 5000-kw max. visual. Antenna: 476-ft. above av. terrain, 725-ft. above ground, 1161-ft. above sea level. Latitude 44° 15' 59.50", Longitude 73° 06' 42.60". Transmitter: Town Rd. No. 37, Monkton. Ownership: Thomas Ho, gen. partner, 32%; William L. Busch, ltd. partner, 17%; Shu Ming Chu, ltd. partner, 17%; Thomas & Alex Ho, ltd. partner, 17% jointly; Peter Lau, ltd. partner, 17%. Represented (legal): Smithwick & Belenduk. Represented (engineering): Charles S. Fitch, P.E. BPCT-880301KG. Initial Decision of Administrative Law Judge Edward Luton 12-14-89 proposed denial.

Burlington (Ch. 44)—David McMeekin, Box 464, Hall Rd., Barrington, NH 03825. Phone: 603-664-5266. 3060-kw max. visual, 612-kw max. aural. Antenna: 1373-ft. above av. terrain, 300-ft. above ground, 2600-ft. above sea level. Latitude 44° 15' 12", Longitude 72° 59' 45". Transmitter: 19-mi. SSE of Burlington at summit of Browns Mountain. Ownership: David McMeekin, 100%. Represented (engineering): Mullaney Engineering Inc. BPCT-880301KM. Initial Decision of Administrative Law Judge Edward Luton 12-14-89 proposed denial.


Burlington (Ch. 44)—Nichols Bcstg. Corp., 352 South Cove Rd., Burlington, VT 05401. Phone: 802-863-2899. 5000-kw max. visual. Antenna: 1739-ft. above av. terrain, 679-ft. above ground, 2979-ft. above sea level. Latitude 44° 15' 12", Longitude 72° 59' 45". Transmitter: Browns Mountain, 3.2-mi. SW of Huntington Center. Ownership: John C. Nichols, pres.-treas., 100%. Represented (legal): Fisher, Wayland, Cooper & Leader. Represented (engineering): duTreil, Lundin & Rackley. BPCT-880301KF. Initial Decision of Administrative Law Judge Edward Luton 12-14-89 proposed denial.

Burlington (Ch. 44)—WCVQ Inc., Box 2110, Starksboro, VT 05487. Phone: 802-434-2735. 5000-kw max. visual. Antenna: 1801-ft. above av. terrain, 728-ft. above ground, 3028-ft. above sea level. Latitude 44° 15' 12", Longitude 72° 59' 45". Transmitter: 3.2-mi. SW of Huntington Center, Addison County. Ownership: Christopher McClure, dir.-pres., 100% voting stock, 25% equity; The Shaffron Cos. Ltd., 65% equity; Thomas Johnston, 10% equity. Represented (legal): Arter & Hadden. Represented (engineering): Glenn L. Bell. BPCT-871224KG. Initial Decision of Administrative Law Judge Edward Luton 12-14-89 proposed denial.

Subscribe now to . . .

Satellite Week

. . . the weekly authoritative source for all fastbreaking, international news in space communications and technology



Satellite Week delivers the satellite communications and space business intelligence you need!

Each weekly 8-16 page issue of **Satellite Week** allows you to . . . keep pace with the latest in new satellite and earth-bound communications technologies . . . follow international developments wherever they occur in the global satcom industry . . . learn what industry leaders are saying and thinking that could affect your plans and projects . . . keep current on the exploding developments in satellite launching, programming and marketing . . . be forewarned of U.S. and international regulation and deregulation . . . and track the mergers, acquisitions, and new business plans of your competitors and suppliers.

Satellite Week, the *pioneer* weekly newsletter of international satellite communications gives you the most up-to-date and comprehensive . . .

- reports of new technology
- coverage of international advances
- satellite marketplace intelligence
- details about regulation and deregulation
- news of DBS developments
- continuous coverage of what industry leaders are doing and saying

For subscription information, call collect: **202-872-9200.**

TV Applications—Virginia

Virginia

Charlottesville (Ch. 64)—Achernar Bcstg. Co., 1532 16th St. NW, Washington, DC 20036. Phone: 202-265-1807. 3182-kw max. visual, 318-kw max. aural. Antenna: 1389-ft. above av. terrain, 450-ft. above ground, 2025-ft. above sea level. Latitude 37° 58' 48", Longitude 78° 34' 40". Transmitter: On Dudley Mountain, 5-mi SW of Charlottesville. Ownership: Margot Polivy, pres.-secy., 90% equity; Marilyn Marcossou, 10% equity. Represented (legal): Renouf & Polivy. Represented (engineering): Mullaney Engineering Inc. BPCT-860410KP. Initial Decision of Administrative Law Judge Joseph Chachkin 8-18-88 proposed denial.

Charlottesville (Ch. 64)—Lindsay Television Inc., 17 Farmington Dr., Charlottesville, VA 22901. Phones: 804-293-7915; 804-293-4709. 5000-kw max. visual, 500-kw max. aural. Antenna: 257-ft. above av. terrain, 274-ft. above ground, 1224-ft. above sea level. Latitude 38° 16' 30", Longitude 78° 28' 37". Transmitter: NW peak of Crow Mountain, 0.58-mi. WNW of intersection of Hwys. 604 & 674, Stanardsville. Ownership: George W. Lindsay, pres.-secy.-treas., 100%. Lindsay owns *The King Times News* & *The Yadkin Enterprise*, weekly newspapers in NC. Represented (legal): Bechtel, Borsari, Cole & Paxson. Represented (engineering): Smith & Powstenko. BPCT-860410KQ. Initial Decision of Administrative Law Judge Joseph Chachkin 8-18-88 proposed grant.

†**Front Royal (Ch. 42 ETV)**—The Shenandoah Valley Educational TV Corp., 298 Port Republic Rd., Harrisonburg, VA 22801-3052. Phone: 703-434-5391. 142-kw max. visual. Antenna: 1306-ft. above av. terrain, 88-ft. above ground, 2194-ft. above sea level. Latitude 38° 57' 36" Longitude 78° 19' 52". Transmitter: On Signal Knob, approx. 2.5-mi. SE of Strasburg. Ownership: Shenandoah Valley Educational TV Corp., non-profit corp. Principals: Dr. Ronald E. Carrier, chmn.; Dr. O. L. Boyd, vice chmn.; Arthur E. Albrecht, pres.; Francis Bell, secy.; William Pond, treas. SVETV is a licensee of WVPT(TV), Staunton, VA. Represented (legal): Covington & Burling. Represented (engineering): du Treil, Lundin & Rackley. BPET-880120KM.

Washington

†**Tacoma (Ch. 56 ETV)**—Korean-American Missions Inc., 15915 Bluffdale, Houston, TX 77084. 5000-kw max. visual. Antenna: 1872-ft. above av. terrain, 540-ft. above ground, 2225-ft. above

sea level. Latitude 47° 32' 53", Longitude 122° 48' 22". Transmitter: Gold Mountain, 6.5-mi. W of Bremerton. Ownership: Korean-American Missions Inc., non-profit corp. Ownership: Kyung Whan Son, pres., 80%; Eugene V. Hwang, v.p., 5%; Long Duck Hwang, secy.-treas., 5%; Julie S. Son, 5%; Gina J. Son, 5%. Represented (legal): Verner, Lipfert, Bernhard, McPherson & Hand. BPET-870116KJ.


Wyoming

Lander-Riverton (Ch. 10)—First National Bcstg. Corp., 5701 N. Pine Island Rd., Tamarack, FL 33321. 169-kw visual. Antenna: 1726-ft. above av. terrain, 62-ft. above ground, 7546-ft. above sea level. Latitude 43° 27' 26", Longitude 108° 12' 02". Transmitter: Boysen Peak, 31-mi. NNE of Riverton. Ownership: Allen Gelbard, pres., 26.98%; Edward H. Cohen, vice chmn.-secy., 26.98%; Frederic Bauer, v.p., 26.98%; William Capri Estate, 9.52%; Jay Zuckerman, 4.76%. Represented (legal): Cordon & Kelly. Note: Mutually exclusive with license renewal application of KFNE, Lander-Riverton, WY. BPCT-880901KE.

Rawlins (Ch. 11)—First National Bcstg. Corp., Box 2129, Salt Lake City, UT 84110. 1.67-kw visual. Antenna: 230-ft. above av. terrain, 49-ft. above ground, 7251-ft. above sea level. Latitude 41° 46' 15", Longitude 107° 14' 25". Transmitter: 1.2-mi. S of city center of Rawlins, Carbon County. Ownership: Allen Gelbard, pres., 26.98%; Edward H. Cohen, vice chmn.-secy., 26.98%; Frederic Bauer, v.p., 26.98%; William Capri Estate, 9.52%; Jay Zuckerman, 4.76%. Represented (legal): Cordon & Kelly. Note: Mutually exclusive with license renewal application of KFNR, Rawlins, WY. BPCT-880901KF.

Sheridan (Ch. 9)—S.J.L. of Montana Assoc. L.P., 3203 Third Ave. N, Billings, MT 59101. Phone: 406-252-5611. 1.78-kw visual. Antenna: 954-ft. above av. terrain, 121-ft. above ground, 7799-ft. above sea level. Latitude 44° 37' 20", Longitude 107° 06' 55". Transmitter: Red Grade Hill, 7.3-mi. SW of Big Horn. Ownership: S.J.L. of North Carolina Inc., 50%; George D. Lilly, 50%. See S.J.L. Broadcast Management Corp. in Television Station Ownership. Represented (legal): Hogan & Hartson. Represented (engineering): Hammett & Edison. BPCT-891030KN.

CHANGING ADDRESS?



PLEASE KEEP IN TOUCH!

We want you to get the best service possible and to do so we need your help!

Because of the format of TELEVISION & CABLE FACTBOOK, it's very important that we don't lose touch with you. To ensure that you receive information about new editions, we need to be advised of any address change.

For your convenience, we have included the postage-paid card below.

Please change my records to reflect my new address and to ensure that I will receive information about new editions of the TELEVISION & CABLE FACTBOOK.

OLD ADDRESS

NEW ADDRESS

Name

Name

Company

Company

Address

Address

City State Zip

City State Zip

() _____
Phone No.

() _____
Phone No. Effective Date

Just Some of the Products and Information Services Available from Warren Publishing

- **CABLE & STATION COVERAGE ATLAS** — Annual source book for television, cable and related industries, highlighted by updated Grade B contour, microwave, 35-mile and 55-mile zone maps plus information on MDS, LPTV and other vital subjects.
- **TV STATION & CABLE OWNERSHIP DIRECTORY** — Annual 2-part service (March and September), each volume of which provides the most recent TV station and cable group ownership data to complement of publication schedule of the Television & Cable Factbook.
- **BUSINESS TELEVISION DIRECTORY** — Annual *single* source for information covering the corporate satellite television industry; specific information about business television and about those firms already a part of it.
- **ELECTRONIC DELIVERY** — Instant access to all the data in the Television Digest newsletter information services via NewsNet or NEXIS, featuring a keyword search capability and headline scan function designed to give users the most up-to-date news available in the easiest, most timely fashion.
- **COMPUTERIZED MAILING LISTS** — Updated mailing lists of all U.S. operating cable systems and operating U.S. television stations are available for rental.
- **SATELLITE WEEK** — Weekly newsletter covering the latest developments in satellite broadcasting, telecommunications, earth observation and space industrialization.
- **COMMUNICATIONS DAILY** — Daily newsletter covering all aspects of electronic communications including telephone and data communications, cable TV, teleconferencing, electronic publishing and emerging technologies.
- **VIDEO WEEK** — Weekly newsletter reporting the latest news on program sales and distribution for videocassettes, discs, pay TV and allied media.
- **TELEVISION DIGEST with CONSUMER ELECTRONICS** — Weekly newsletter presenting the most up-to-the-minute news, trends and developments in the television, cable, broadcasting and consumer electronic fields.
- **PUBLIC BROADCASTING REPORT** — Bi-weekly newsletter that supplies impartial, analytical news and information on public broadcasting, including funding, technical and regulatory news.
- **ACTION UPDATES** — Weekly supplements covering changes in the Cable and Television fields including licensing, franchising and other regulatory matters.
- **COMMON CARRIER WEEK** — Weekly newsletter examining the telecommunications industry with focus on regulatory and legal actions, product announcements, new services such as PBX and cellular radio, competition and more.
- **SPACE COMMERCE BULLETIN** — Bi-weekly newsletter covering the frontiers of space business including commercialization, industrialization, defense, remote sensing, space stations and other pertinent trends and developments.
- **MOBILE SATELLITE REPORTS** — A monthly information service devoted exclusively to news of aeronautical, maritime and land mobile satellites, and radiodetermination services.
- **AUDIO WEEK** — Weekly publication concentrating on the consumer audio industry—home hi-fi systems and components, personal portable, car audio and mobile electronics, custom installations, blank tape, CDs and other audio products.



NO POSTAGE
NECESSARY
IF MAILED
IN THE
UNITED STATES

BUSINESS REPLY CARD

FIRST CLASS

PERMIT NO. 10388

WASHINGTON, D.C.

POSTAGE WILL BE PAID BY ADDRESSEE

Warren Publishing, Inc.

2115 Ward Court, N.W.

Washington, D.C. 20037

Ownership of Commercial Television Stations

Comprises all persons or companies which have interest in commercial television stations. Ownership of all stations is assumed to be 100% unless otherwise noted.

THE TED HEPBURN COMPANY

Media Brokerage Specialist
in the rapidly changing field of media brokerage,
one company stands out
as a consistent leader.

Ted Hepburn, President Todd Hepburn, Vice-President

325 Garden Road, Palm Beach, Florida 33480 (407) 863-8995
P.O. Box 42401, Cincinnati, Ohio 45242 (513) 791-8730

ABILENE RADIO & TELEVISION CO.

4510 14th St.
Abilene, TX 79605
Phone: 915-692-4242

Officers:

L. Dale Ackers, pres.
Christine Ackers Cagle, v.p.
Jack Andrews, secy.-treas.

Ownership: L. Dale Ackers, 33.2%; Christine Ackers Cagle, 24.16%; Jack Andrews, 29.17%; Florence A. Andrews, 4.17%.

TV Stations (2):

Texas: KRBC-TV, Abilene; KACB-TV, San Angelo.

ABRY COMMUNICATIONS

Two Copley Place
Boston, MA 02116
Phone: 617-572-2351
Fax: 617-572-3979

Officers:

Andrew Banks, managing dir.
Royce Yudkoff, managing dir.

Ownership: Andrew Banks; Royce Yudkoff, principals.

Represented (legal): Kirkland & Ellis.

TV Stations (3):

Maryland: WNUV-TV, Baltimore.
Missouri: KZKC, Kansas City.
Ohio: WSTR-TV, Cincinnati.

Other Holdings:

Television Holdings: Buying WTTO(TV), Birmingham, AL & WGVC-TV, Milwaukee, Wi.

ACKERLEY COMMUNICATIONS INC.

Suite 3770
800 Fifth Ave.
Seattle, WA 98104
Phone: 206-624-2888
Fax: 206-623-7853

Officers:

Barry A. Ackerley, chmn.
Donald E. Carter, pres.
Denis M. Curley, secy.-treas.

Ownership: Barry A. Ackerley, controlling interest; First Chicago Investment Corp.; remainder publicly held.

Represented (legal): Rubin, Winston, Diercks & Harris.

TV Stations (5):

California: KGET, Bakersfield; KCBA, Salinas-Monterey.
Colorado: KKTV, Colorado Springs-Pueblo.
New York: WXT, Syracuse.
Washington: KVOS-TV, Bellingham.

Radio Stations:

Florida: WAXY(FM), Fort Lauderdale (sale pending).
Massachusetts: WBOS(FM), Boston.
Oregon: KSGO(AM) & KGON(FM), Portland.
Washington: KJR(AM) & KLTX(FM), Seattle.

Other Holdings:

Outdoor Advertising.

ACT III BROADCASTING INC.

One CNN Center
Suite 800
South Tower
Atlanta, GA 30303
Phone: 404-522-0025
Fax: 404-523-1837

Officers:

U. Bertram Ellis Jr., pres. & chief exec. officer
William P. Castleman, exec. v.p. & chief operating officer
Richard Bellinger, sr. v.p., programming
Ronald C. Inman, v.p., sales & marketing
John F. De Lorenzo, v.p. & chief financial officer

Ownership: Act III Communications Holdings Inc. L.P., 35.18%; Glenridge Assoc. Ltd. Partnership, 7.96%; Niagra Frontier, 5.36%; Trust Company of the West, 4.2%; institutional investors & management, 47.3%.

Represented (legal): Goldberg & Spector; Somers & Altenbach.

TV Stations (8):

New York: WUTV, Buffalo; WUHF, Rochester.
North Carolina: WNRW, Winston-Salem-Greensboro-High Point.
Ohio: WRGT-TV, Dayton.
South Carolina: WTAT-TV, Charleston.
Tennessee: WZTV, Nashville.
Virginia: WRLH-TV, Richmond.
West Virginia: WVAH-TV, Charleston-Huntington.

Other Holdings:

Broadcast Holdings: Manages WDKY-TV, Danville, KY.

Magazines: Act III Publications, 401 Park Ave. S, New York, NY 10016. Phone: 212-545-5100. Fax: 212-696-4215.

Book Publishing: Television Programming Source Books.

ACTS INC.

4520 Parkbreeze Court
Orlando, FL 32808
Phone: 407-297-0155

Officers:

Claud Bowers, pres.
P. B. Howell Jr., v.p.
Clairece Kibler, gen. sales mgr.
Linda Jarrell, programming dir.
Gary Hawkins, engineering dir.
Steve Beik, dir.
John Jones, dir.
Freeda Bowers, secy.-treas.

Ownership: Non-profit organization.

Represented (legal): Baraff, Koerner, Olender & Hochberg, P.C.

TV Stations (1):

Florida: WACX, Leesburg-Orlando.

LPTV Stations (3):

Florida: W17AB, Tallahassee.
Mississippi: W46BN, Jackson.
Texas: K30DJ, Wichita Falls.

ADAMS COMMUNICATIONS

1908 Royal Palm Way
Boca Raton, FL 33432
Phone: 813-289-4434
Fax: 813-447-8988

Officers:

Stephen Adams, chmn.
Paul Brissette, pres., TV Div.
Matt Mills, pres., Radio Div.
Lewis Caster, v.p., finance & treas.

Branch Office:

109 Bushaway Rd.
Suite 210
Wayzata, MN 55391-1904
Phone: 612-473-5434
Fax: 612-473-4937

Ownership: Stephen Adams, 96%; Paul Brissette, 4%.

Represented (legal): Wiley, Rein & Fielding.

TV Stations (10):

Illinois: WHOI, Peoria.
Massachusetts: WWLP, Springfield.
Michigan: WILX-TV, Lansing-Onondaga.
North Carolina: WWAY, Wilmington.

Tennessee: WHBQ-TV, Memphis.

Texas: KOSA-TV, Odessa; KAUZ-TV, Wichita Falls.

West Virginia: WTRF-TV, Wheeling.

Wisconsin: WMTV, Madison; WSAW-TV, Wausau.

Radio Stations:

Arizona: KOOL-AM-FM, Phoenix.
California: KCBQ-AM-FM, San Diego.
Colorado: KHH(FM), Englewood.
Illinois: WKLL(AM), Wood River.
Michigan: WTWN(AM) & WLAV(FM), Grand Rapids.
Missouri: KEZK(FM), St. Louis.
Texas: KISS(FM), San Antonio.
Washington: KQUL(AM) & KZOK(FM), Seattle.

Newspapers:

Michigan: The Macomb Daily, Mount Clemens; The Daily Tribune, Royal Oak.

Other Holdings:

Magazine: Minneapolis-St. Paul Magazine.
Book Publishing: The Publications Co., Detroit, MI.

ADAMS TRUSTS

3 Television Circle
Sacramento, CA 95814-0794
Phone: 916-444-7300

TV Stations (2):

California: 10% of KCRA-TV, Sacramento.
Washington: 10% of KCPQ, Tacoma-Seattle.

ADELL BROADCASTING CORP.

22590 Fifteen Mile Rd.
Mount Clemens, MI 48043
Phone: 313-790-3838

Officers:

Franklin Z. Adell, pres.
D. Sharron Adell, secy.-treas.
R. A. Riley, dir.

Ownership: Franklin Z. Adell, 90%; Estate of George E. White, 5%; R. A. Riley, 5%.

TV Stations (1):

Michigan: WADL, Mount Clemens.

AGAPE CHURCH INC.

Box 22007
Little Rock, AR 72221
Phone: 501-223-2525

Ownership: H. L. Caldwell II, pres., 33.33%; Jeanne F. Caldwell, v.p., 33.33%; May S. Keleman, secy.-treas., 33.33%.

TV Station Owners

TV Stations (1):
Arkansas: KVTN, Pine Bluff.

ALASKA BROADCASTING NETWORK INC.

2700 E. Tudor Rd.
Anchorage, AK 99507
Phone: 907-561-1313
Fax: 907-561-1377

Officers:
Duane L. Triplett, pres. & chief exec. officer
B. G. Randlett, sr. v.p. & chief operations officer
Robert Underwood, v.p., sales
Carlene Brown, programming dir.
Lance Hankins, engineering dir.

Branch Offices:
Box 74730
Fairbanks, AK 99707
Phone: 907-452-2125
Fax: 907-456-8225

1107 West 8th
Juneau, AK 99801
Phone: 907-586-3145
Fax: 907-463-3041

Ownership: Duane L. Triplett, 50.2%; B. G. Randlett, 49.8%.

Represented (legal): Haley, Bader & Potts.

TV Stations (3):
Alaska: KIMO, Anchorage; KATN, Fairbanks;
KJUD, Juneau.

ALL AMERICAN TV INC.

13181 Cross Roads Pkwy. N
Suite 250
City of Industry, CA 91746
Phone: 213-699-1348

Officers:
Cruz S. Arguinonzi, pres.
Nicky Cruz, v.p.
John Casoria Jr., secy.-treas.
Represented (legal): May & Dunne.

TV Stations (5):
Alabama: WTJP, Gadsden.
Illinois: WWTO-TV, La Salle.
Missouri: KTAJ, St. Joseph.
New Mexico: KNAT, Albuquerque.
Oklahoma: KDOR, Bartlesville.

LPTV Stations (1):
Indiana: W66BD, Fort Wayne.

ALLBRITTON COMMUNICATIONS COMPANY

Suite 301
800 17th St. NW
Washington, DC 20006
Phone: 202-789-2130
Fax: 202-822-6749

Officers:
Joe L. Allbritton, chmn.
Lawrence I. Hebert, vice chmn. & pres.
Michael H. Moore, exec. v.p.
Marvin A. Shirley, exec. v.p., broadcast dir.
Jerald N. Fritz, v.p.
Bernhard L. Gaarsoe, v.p.
Virginia L. White, secy.-treas.

Ownership: Joe L. Allbritton, 100%.
Represented (legal): Hogan & Hartson.

TV Stations (5):
Arkansas: KATV, Little Rock.
District of Columbia: WJLA-TV, Washington.
Oklahoma: KTUL-TV, Tulsa.
South Carolina: WCM, Charleston.
Virginia: WSET-TV, Lynchburg.

Newspapers:
Massachusetts: The Westfield Evening News
(published by Allbritton affiliate Westfield
News Advertiser Inc.).
Washington: Wallace Pennysaver, Westfield.

THE ALLEN BCSTG. CORP.

Penthouse One
1188 Bishop St.
Honolulu, HI 96813
Phone: 808-521-8066
Fax: 808-521-5233

Officers:
Kea Sung Chung, chmn.-pres.
Ok Soon Chung, v.p.-treas.
Yun Hee Chung, programming dir.
Jaeh Hoon Chung, engineering dir. & secy.
Ownership: Kea Sung Chung, 60%; Jaeh Hoon Chung, 15%; June Ho Chung, 10%; Ok Soon Chung, 10%; Yun Hee Chung, 5%.

TV Stations (1):
Hawaii: KBFD, Honolulu.

JOSEPH C. AMATURO, RECEIVER

PHC
2929 E. Commercial Blvd.
Fort Lauderdale, FL 33308
Phone: 308-743-2494
Fax: 308-743-2644

TV Stations (3):
Nebraska: KWNB-TV, Hayes Center; KHGI-TV,
Kearney-Hastings-Grand Island; KSNB-TV,
Superior.

AMBASSADOR MEDIA CORP.

7600 Potomac Falls Rd.
McLean, VA 22102
Ownership: William L. Armstrong, pres., 45%;
Brian P. Hogan, v.p., 10%; Ellen M.
Armstrong, secy.-treas., 45%.

Represented (legal): Hopkins & Sutter.

TV Stations (1):
Idaho: KPVI, Pocatello-Blackfoot-Idaho Falls.
LPTV Stations (5):
Idaho: K19AV, Montpelier; K22BI, Rigby;
K33AI, Twin Falls.
Wyoming: K53CW, Green River/Rock Springs;
K48BM, Jackson.

Radio Stations:
Colorado: Armstrongs have interest in
KEZW(AM), Aurora.

Other Holdings:
Broadcast Holdings: Armstrongs have 50%
each of KKV(TV), Twin Falls, ID & permittee
of KJVI, Ch. 2, Jackson, WY.

AMERICAN CHRISTIAN TELEVISION SERVICES INC.

1844 Baty Rd.
Lima, OH 45807
Phone: 419-339-4444

Officers:
Ron Mighell, chmn.
Bob Placie, chief operating officer
Jim Baker, chief financial officer
Harry Barnes, marketing dir.
Jeff Millsagle, programming dir.
Ray Tanner, engineering dir.

Ownership: Anne Baker, Jim Bassett, Bob
Blankmeyer, Gary Cooper, LaRee Little, Phil
McClain, Ronald L. Mighell, George Oyer,
Louis Pernell & Duane Rice, dirs., 10% each.

TV Stations (1):
Ohio: WTLW, Lima.

AMERICAN COMMUNICATIONS & TELEVISION INC.

Suite 200
2801 Fruitville Rd.
Sarasota, FL 34237-5318
Phone: 813-365-3700
Fax: 813-365-0645

Officers:
Coy Eklund, chmn. & chief exec. officer
Peter W. McTigue, pres.
Robert H. Stark, exec. v.p.

Karen S. Reynolds, v.p.-corp. administration
Douglas Edwards, v.p.
James M. Meyer, v.p.-sales management
Andrew C. Muse, v.p.-community affairs
Grover Friend, dir.
Herbert Hurwitz, dir.
Suzanne H. Kelley, dir.
Robert R. Nelson, dir.
Arthur D. Leidesdorf, dir.
Mark Kane Goldstein, dir.
Jon Googel, dir.

Ownership: Trivest Financial Services Corp.,
61%; Harvey M. Budd, 5.8%; Mark Kane
Goldstein, 5%; remainder publicly held.
Trivest has interests in American Uplinks
Inc. & National Mobile Telephone Corp.

Represented (legal): Bechtel, Borsari, Cole &
Paxson.

TV Stations (2):
South Carolina: WTGS, Hardeeville.
Utah: KOOG-TV, Ogden.

LPTV Stations (1):
Florida: W33AE, Newberry.

AMERICAN FAMILY CORP.

1932 Wynnton Rd.
Columbus, GA 31999
Phone: 404-323-3431

Officers:
Paul Amos, chmn.
Daniel P. Amos, vice chmn. & chief exec. officer

Leroy Paul, pres., Broadcast Group
Walker McCroba, pres., Southern Div.
Jim Waterbury, pres., Blackhawk Div. & gen.
mgr., KWWL
Dennis Slinkard, v.p., controller
Frank Hardman, dir. of engineering
Lee Brantley, v.p. & gen. mgr., WAFF
Bill Cathcart, v.p. & gen. mgr., WTOG-TV
Wayne Daugherty, v.p. & gen. mgr., WTVM
Joe Goleniowski, v.p. & gen. mgr., KPVS-TV
Howard Meagle, v.p. & gen. mgr., WITN-TV
Ronald Winders, v.p. & gen. mgr., WAFB

Represented (legal): Sidley & Austin.

TV Stations (7):
Alabama: WAFF, Huntsville-Decatur.
Georgia: WTVM, Columbus; WTOG-TV, Savannah.
Iowa: KWWL, Waterloo-Cedar Rapids.
Louisiana: WAFB, Baton Rouge.
Missouri: KPVS-TV, Cape Girardeau.
North Carolina: WITN-TV, Washington-Green-
ville-New Bern.

AMERICAN TELEVISION OF UTAH INC.

Box 27477
Salt Lake City, UT 84127
Phone: 801-537-1414

Officers:
L. S. Skaggs, chmn.
Don L. Skaggs, pres.
Brent Feulner, v.p., gen. mgr.
Gary S. Leavitt, business mgr./controller
Chris Barnhurst, marketing dir.
Robert Quigley, programming dir.
Glen Worthington, engineering dir.
Ownership: American Stores Co./Skaggs
Telecommunications Service, 100%.

TV Stations (1):
Utah: KXV, Salt Lake City.

AMSOUTH REALTY INC.

1900 Fifth St. N
Birmingham, AL 35203
Phone: 205-320-7151

Officers:
John W. Woods, chmn.-chief executive officer
Dan Hendley, pres.-chief operating officer
Ownership: AmSouth Bancorporation, 100%.

TV Stations (1):
Mississippi: WXXV-TV, Gulfport.

AMSTERDAM BCSTG. INC.

897 Hinckley Rd.
Burlingame, CA 94010
Phone: 518-842-5557

Officers:
Robert L. Kearn, v.p.

Ownership: Coit Drapery Cleaners Inc. Louis J.
Kearn & Shirley C. Kearn, 22.8% jointly;
Robert L. Kearn, 38.6%; Janet L. Kearn,
38.6%.

TV Stations (1):
New York: WOCD, Amsterdam.

ANCHOR MEDIA HOLDINGS LTD.

Suite 349
11300 Fourth St. N
St. Petersburg, FL 33716-2922
Phone: 813-577-1600
Fax: 813-576-3851

Officers:
Alan Henry, pres.

Branch Offices:

Ownership: Anchor Media Corp., gen. partner,
12%; Anchor Media Investors Inc., gen.
partner, 7.5%; DB Management Inc., gen.
partner, 1%; RMB Anchor Media Investors,
ltd. partner, 78.9%; JC Assoc., ltd. partner,
1.5%. AMC & AMI are controlled by Alan
Henry; RMB by Robert M. Bass & Assoc.

Represented (legal): Hogan & Hartson.

TV Stations (3):
California: KOVR, Stockton-Sacramento.
Ohio: WSYX, Columbus.
South Carolina: WLOS, Greenville-Spartanburg
& Asheville.

Radio Stations:
Nevada: KORR(AM) & KYRK(FM), Las Vegas.
New Mexico: KZSS(AM) & KZRR(FM), Albu-
querque.
Texas: KZDD(AM) & KZEW(FM), Dallas.

ANGELES BROADCASTING NETWORK

318 Mira Loma Ave.
Glendale, CA 91204
Phones: 714-381-1724; 818-500-0001
Fax: 818-500-7493

Officers:
Glen A. Chambers, pres. & chief executive
officer
Beverly Chambers, chief operating officer &
secy.-treas.
Ronna Scott, v.p. & programming dir.
Lee McAilley, marketing dir.
Kevin Jones, engineering dir.

TV Stations (1):
California: KAGL, San Bernardino-Los An-
geles.

ANTILLES BCSTG. CORP.

Box 8 ABC
Sunny Isle Shopping Center
St. Croix, VI 00820
Phone: 809-778-5008

Ownership: Barakat Saleh, 57%; Len Gawrych,
43%. Saleh and Gawrych have interest in
Three Star Corp. (see listing), owner of
WSJU(TV) San Juan, PR.

TV Stations (1):
Virgin Islands: WSVI, Christiansted.

APPLETON MIDWESTERN TELEVISION LTD.

Suite 1550
Two Ravin Dr.
Atlanta, GA 30346
Phone: 414-731-3232

Ownership: David R. Vaughan, gen. partner,
53%; Appleton-Green Bay TV Ltd., ltd.

partner, 47%. Vaughan has interest in Media Central Inc. (see listing).

TV Stations (1):
Wisconsin: WXGZ-TV, Appleton.

ARIZONA TELEVISION CO.

Box 5068
3435 N. 16th St.
Phoenix, AZ 85010
Phone: 602-263-3333
Fax: 602-263-3377

Officers:
Delbert R. Lewis, pres.-treas.

Ownership: Delbert R. Lewis, conservator, 49.98%; Delbert R. Lewis, 28.66%; others.

TV Stations (1):
Arizona: KTVK, Phoenix.

ARKANSAS TELEVISION CO.

Box 269
Little Rock, AR 72203
Phone: 501-376-1111

Officers:
C. Stanley Berry, chmn.-v.p.-secy.
Marcus B. George, pres.-treas.

Ownership: K. A. Engle Trust, 81.26%; C. Stanley Berry, 6.34%; Marcus B. George, 6.34%.

TV Stations (1):
Arkansas: KTHV, Little Rock.

ELLEN M. & WILLIAM L. ARM-STRONG—See Ambassador Media Corp.

ASHLING BROADCAST GROUP INC.

700 W. 23rd St., Suite 28
Panama City, FL 32405
Phone: 904-784-0028

Officers:
Elizabeth Wilde Mooney, pres.
Noreen L. Timony, v.p., finance & secy.
Michael J. Stocking, v.p., operations

Ownership: Elizabeth W. Mooney, 30%; Edward W. Gibbons, 70%.

Represented (legal): McFadden, Evans & Sill.

TV Stations (1):
Florida: WPGX, Panama City.

ASOCIACION EVANGELISTICA CRISTO VIENE INC.

Box 949
Camuy, PR 00627
Phone: 809-898-5120
Fax: 809-898-0529

Officers:
Jose J. Avila, pres.
Vicente Vales, gen. mgr.
Albert Gonzales, marketing dir.
Nitzza Ramos, programming dir.
Jorge Figueroa, engineering dir.
Edwin Tavarez, secy.

Ownership: Tito Apiles, 25%; Jose J. Avila, 25%; Edwin Tavarez, 25%; Vicente Vales, 25%.

Represented (legal): Mitchell, Boyer & Associates.

TV Stations (1):
Puerto Rico: WCCV-TV, Arecibo.

LPTV Stations (1):
Puerto Rico: W63BF, Aguada.

ASTROLINE COMMUNICATIONS CO. L.P.

18 Garden St.
Hartford, CT 06105
Phone: 203-547-1818

Ownership: Richard P. Ramirez, gen. partner, 21%; WHCT Management Inc., gen. partner, 9%; Astroline Co., ltd. partner, 70%; Astroline Co. ownership: Herbert A. Sostek, gen. & ltd.

partner, 20%; Fred J. Boling Jr., gen. & ltd. partner, 20%; Joel A. Gibbs, gen. & ltd. partner, 20%; Richard H. Gibbs, gen. & ltd. partner, 20%; Randall L. Gibbs, gen. & ltd. partner, 20%.

TV Stations (1):
Connecticut: WHCT-TV, Hartford.

ATLANTIC BCSTG. CO.

1215 Cole St.
St. Louis, MO 63106
Phone: 314-436-3030
Fax: 314-436-5149

Officers:
Barry Baker, pres. & chief exec. officer
Larry D. Marcus, chief financial officer

Ownership: Better Communications Inc., gen. partner, 60%; CEA Investors Partnership VI Ltd., gen. partner, 40%. BCI ownership: Barry Baker, pres., 80%; Larry D. Marcus, v.p.-secy.-treas., 20%. CEAIP ownership: CEA Investors VI Inc., gen. partner, 24.64%; Beverly Harms, ltd. partner, 24.64%; Donald Russell, ltd. partner, 23.55%; Harold D. Ewen, ltd. partner, 12.32%; Herold G. Gawthrop, ltd. partner, 5.8%; Thomas MacCrorry, ltd. partner, 5.8%; Jeanette Tully, ltd. partner, 3.26%. CEA ownership: J. P. Michaels, pres., 100%. Barry Baker owns 5% of WIBV(AM) Belleville, IL.

Represented (legal): Dow, Lohnes & Albertson; Suelthaus & Kaplan (St. Louis, MO).

TV Stations (2):
Missouri: KDNL-TV, St. Louis.
Texas: KABB, San Antonio.

Other Holdings:
Radio Holdings: Buying KSTZ(FM), Ste. Genevieve, MO.

AUSTIN TELEVISION

c/o Darold A. Cannan Jr.
503 City National Bank Bldg.
Wichita Falls, TX 76301
Phone: 512-835-0042

Ownership: Cannan Communications Inc., 39.95%; Channel 42 of Austin Inc., 39.95%; Beard Management Inc., 15%; Six Percent Inc., 5.1%; Channel 42 of Austin Inc. ownership: Michael D. McKinnon, pres., 20%; South Texas Telecasting Inc., 80%. Beard Management ownership: Steven F. Beard Jr., pres., 100%. Six Percent ownership: Joy Manning Scott, pres., 33.32%; Joe M. Kilgore, 19.04%; Henry M. Whittington, 19.04%; Dr. John Q. Taylor King, 14.28%; Mary Nell Garrison, 14.28%. See listing for Cannan Communications & McKinnon Broadcasting Co.

TV Stations (1):
Texas: KBVO-TV, Austin.

LPTV Stations (1):
Texas: K30CE, Austin.

BACKE GROUP INC.

Box 12650
Lexington, KY 40583
Phones: 606-299-3856; 606-293-1475

Officers:
John Backe, chmn.-pres. & chief exec. officer
Edward Carroll, secy.-treas.

Represented (legal): Hogan & Hartson.

TV Stations (1):
Kentucky: WDKY-TV, Danville-Lexington.

BAHAKEL COMMUNICATIONS LTD.

Box 32488
Charlotte, NC 28232
Phone: 704-372-4434
Fax: 704-335-9904

Officers:
Cy N. Bahakel, pres.
Lorraine Lancaster, sr. v.p.
Jeffrey W. Malickson, v.p. & gen. counsel
Beverly Maicon, v.p.
John Bahakel, asst. v.p.
Rick Smith, controller

Ownership: Cy N. Bahakel, 100%.

Represented (legal): Jeffrey W. Malickson.

Cable Communities (10):
Virginia: Appomattox, Blackstone, Campbell County, Crews.
West Virginia: Brenton, Glen Rogers, Hotchkiss, Itmann, Oceana, Pineville.

TV Stations (8):
Alabama: WAKA, Selma-Montgomery.
Illinois: WRSP-TV, Springfield; WCCU, Urbana.
Indiana: WBAK-TV, Terre Haute.
Mississippi: WABG-TV, Greenwood-Greenville.
North Carolina: WCCB, Charlotte.
South Carolina: WOLO-TV, Columbia.
Tennessee: WBBJ-TV, Jackson.

Radio Stations:
Colorado: KILO(FM), Colorado Springs.
Iowa: KOEL(AM) & KOKZ(FM), Waterloo-Cedar Rapids.
Kentucky: WLBK(AM) & WCBZ(FM), Bowling Green.
Mississippi: WABG(AM) Greenwood-Greenville.
North Carolina: WPET(AM) & WKSJ(FM), Greensboro.
South Carolina: WXLV(FM) North Charleston.
Tennessee: WDOO-AM-FM, Chattanooga; WKIN(AM) & WZXY(FM), Kingsport.
Virginia: WWOD(AM) & WKZZ(FM), Lynchburg.

BEACH TELEVISION PARTNERS

6525 Babcock St. SE
Palm Bay, FL 32907
Phones: 407-725-0056; 904-253-0661

Ownership: TV 56 Ltd., gen. partner, 50%; Life Style Bcstg. Inc., gen. partner, 50%. TV56LP ownership: William R. & Debbie Varecha, 75%; Harry N. Handley, gen. partner, 2.5%; Cathy Bamberg, gen. partner, 2.5%; William R. Varecha, ltd. partner, 10%; William E. Bamberg, ltd. partner, 10%. LSBI ownership: J. Kermit Coble, pres., 16.1%; Edgar M. Dunn Jr., v.p., 11.5%; Richard Y. Clark, v.p., 5.3%; Rev. Hal Marchman, treas., 6%; Sally I. Gillespie, secy., 4%; Estate of Rev. E.J. Daniels, 20%; Van Pierce, 8%; Dr. Pope A. Duncan, 5.3%.

TV Stations (2):
Florida: WAYQ, Daytona Beach; WAYK, Melbourne.

BEACON COMMUNICATIONS CORP.

50 W. Mashita Dr.
Key Biscayne, FL 33149
Ownership: Robert L. Gilbertson, principal.

TV Stations (2):
Alabama: WCFT-TV, Tuscaloosa.
Arizona: KYEL-TV, Yuma.

BEASLEY BCSTG. GROUP

Suite 100, Midtown Mall
200 W. Ash
Goldsboro, NC 27530
Phones: 919-553-1700; 919-442-7912
Ownership: George G. Beasley, 100%.

TV Stations (1):
North Carolina: WYED, Goldsboro.

Radio Stations:
Alabama: WMOO(AM) & WBLX(FM), Mobile.
Arkansas: KAAY(AM), Little Rock.
Florida: WRXK(FM), Bonita Springs, WPOW(FM), Miramar.

Georgia: WGAC(AM), Augusta.
Illinois: WMRO(AM) & WAUR(FM), Aurora.
Indiana: WYNG-FM, Evansville.
Iowa: KFMD(FM), Pella.
New Jersey: WREY(AM) & WMVB-FM, Millville.
North Carolina: WFAL(AM), Fayetteville; WGNC(AM), Gastonia; WFTC(AM) & WRNS(FM), Kinston; WKML(FM), Lumberton.
Pennsylvania: WEDA-FM, Grove City; WTEL(AM) & WXTU(FM), Philadelphia.
South Carolina: WLAT(AM) & WYAV(FM), Conway; WGMB(FM), Georgetown.
Texas: KSSR(FM), Bastrop.

BELIEVER'S BCSTG. CORP.

Box 3112
Quincy, IL 62301
Phone: 217-228-1275

Officers:
Carl Geisendorfer, pres.
Mary Geisendorfer, v.p.
Harley Smith, secy.

Ownership: Non-stock corp.

TV Stations (1):
Illinois: WTJR, Quincy.

A. H. BELO CORP. BROADCAST DIVISION

Communications Center
Box 655237
Dallas, TX 75265
Phone: 214-977-8267

A.H. Belo Corp. Officers:
Robert Decherd, chmn. & chief exec. officer
Ward L. Huey, vice chmn.
James Sheehan, pres. & chief operating officer
Michael D. Perry, chief financial officer

Belo Broadcasting Division:
Ward L. Huey Jr., pres.
Frank Davis, v.p., engineering & operations
Marty Haag, v.p., news
David Lane, pres. & gen. mgr., WFAA-TV
Allan Howard, pres. & gen. mgr., KHOU-TV
William Beindorf, pres. & gen. mgr., WVEC-TV
Lee Salzberger, pres. & gen. mgr., KOTV

Ownership: A. H. Belo Corp.
Represented (legal): Dow, Lohnes & Albertson.

TV Stations (5):
California: KXTV, Sacramento-Stockton.
Oklahoma: KOTV, Tulsa.
Texas: WFAA-TV, Dallas; KHOU-TV, Houston.
Virginia: WVEC-TV, Hampton-Norfolk.

Newspapers:
Texas: Dallas-Fort Worth Suburban Newspapers, publishers of 7 community newspapers, Dallas Morning News, wholly owned subsidiary of A.H. Belo Corp.

Other Holdings:
Book Publishing: Texas Almanac (biennially).

A. RICHARD BENEDEK

985 Fifth Ave.
New York, NY 10021
Phone: 212-744-2333

Represented (legal): Crowell & Moring.

TV Stations (9):
Illinois: WIFR-TV, Freeport-Rockford.
Kentucky: WBKO, Bowling Green.
Minnesota: KDLH-TV, Duluth-Superior, WI.
Mississippi: WTOK-TV, Meridian.
Missouri: KHQA-TV, Hannibal-Quincy, IL.
Ohio: WYTV, Youngstown.
Virgin Islands: WBNB-TV, Charlotte Amalie.
Virginia: WHSV-TV, Harrisonburg.
West Virginia: WTAP-TV, Parkersburg-Marietta, OH.

TV Station Owners

SANDRA BENTON

c/o KEYT
730 Miramonte Dr.
Santa Barbara, CA 93102
Phone: 805-965-8533

TV Stations (1):
California: 20% of KEYT-TV, Santa Barbara.

BIG HORN COMMUNICATIONS INC.

Box 23309
Billings, MT 59104-3309
Phone: 406-586-3280
Fax: 406-586-4135

Officers:

Thomas Hendrickson, pres.
Steve Bruggeman, chief financial officer
Ray Moser, v.p.
Martha R. Creath, secy. & dir.
David Loxtercamp, treas. & dir.
James R. Michal, asst. treas. & dir.
Ronald L. Korn, dir.
Alan Swendiman, dir.

Ownership: Calvin Cafritz, 23.88%; David E. Loxtercamp, 23.78%; Martha R. Creath, 17.85%; Estate of Daniel W. Coon, 12.91%; Ronald L. Korn, 8.29%; James R. Michal, 1.19%; Alan Swendiman, 1.48%. Estate of Daniel W. Coon is 50% ltd. partner in BHC Associates Ltd. Partnership, holder of CP for KPQD, Ch. 6, Billings, MT.

TV Stations (3):

Montana: KCTZ, Bozeman; KOUS-TV, Hardin
Billings; KYUS-TV, Miles City.

LPTV Stations (1):

Montana: K25BP, Billings.

Radio Stations:

Wyoming: KZMQ-AM-FM, Greybull.

BIG SKY BCSTG. L.P.

2433 N. Montana Ave.
Box 6125
Helena, MT 59604
Phone: 406-443-5050

Ownership: Radeck Bcstg. Inc., gen. partner, 50%; Kenneth L. Bazzle, ltd. partner, 16.6%; Harold E. Gebler, ltd. partner, 8.33%; Alan Sanders, ltd. partner, 1.67%; Ann Williams, ltd. partner, 1.67%; William M. Shaw, ltd. partner, 0.83%. RFI ownership: John A. Radeck, pres.-chief exec. officer & William H. Sanders, secy.-treas., 50% each.

TV Stations (1):

Montana: KTVH, Helena.

BINGHAM COMMUNICATIONS GROUP LTD. PARTNERSHIP

32 N. Mission St.
Wenatchee, WA 98801

Officers:

Robert R. Bingham, pres.
Jerome C. Knoll, v.p.-treas.
Michael O. Barry, secy.

Ownership: Robert R. Bingham, gen. partner, 1%; BCG Management Inc., gen. partner, 1%; Michael O. Barry, ltd. partner, 34.7%; Robert R. Bingham, ltd. partner, 51.7%; Jerry Martin, 5.1%; Jerry Knoll, ltd. partner; Kent Carlson, ltd. partner, 1%.

TV Stations (1):

Washington: KCWT, Wenatchee.

BLACKSTAR COMMUNICATIONS

Suite 120
1818 N St. NW
Washington, DC 20036
Phone: 202-463-8040

Officers:

Wesley Williams Jr., vice chmn.
John E. Oxendine, pres.
Kenneth D. Harris, secy.

Chris Desmond, v.p. & station mgr., Blackstar of Oregon

Ed Parker, chief financial officer, v.p. & station mgr., Florida

Ownership: John E. Oxendine, 48%; Wesley Williams Jr., 12%; 7 other minority persons, 40%.

Represented (legal): Dow, Lohnes & Albertson.

TV Stations (3):

Florida: WBSF, Melbourne-Orlando.
Michigan: WBSX, Ann Arbor.
Oregon: KBSP-TV, Salem.

BLADE COMMUNICATIONS INC.

541 Superior St.
Toledo, OH 43660
Phone: 419-245-6000
Fax: 419-245-6167

Officers:

William Block, chmn.
Allan Block, vice chmn.
William Block Jr., pres.
John R. Block, exec. v.p.
Harold O. Davis, v.p.-treas.
Bernard R. Baker, secy.

Branch Office:

955 National Press Bldg.
Washington, DC 20045
Phone: 202-662-7070

Ownership: William Block & William Block Jr., trustees, 50% jointly; Allan Block, John R. Block & William Block, trustees, 50% jointly.

Represented (legal): Dow, Lohnes & Albertson.

Cable Communities (3):

Michigan: Monroe.
Ohio: Sandusky, Toledo.

TV Stations (4):

Idaho: KTRV, Nampa-Boise-Caldwell.
Indiana: WLFI-TV, Lafayette-Kokomo.
Kentucky: WDRB-TV, Louisville.
Ohio: WLIO, Lima.

Newspapers:

California: Monterey Peninsula Herald.
Ohio: Toledo Blade.
Pennsylvania: Pittsburgh Post-Gazette.

Other Holdings:

Production: Mobile television production companies.

BLOOMINGTON COMCO INC.

2714 E. Lincoln St.
Bloomington, IL 61701
Phone: 309-662-4373

Officers:

Gerald J. Robinson, pres.
Mark L. Shoner, v.p.

Ownership: Gerald J. Robinson, 90%; Mark L. Shoner, 10%. Robinson owns WMCC(TV), Marion-Indianapolis, IN & WSMH(TV), Flint, MI. Shoner has interest in application for LPTV.

Represented (legal): Arnold & Porter.

TV Stations (1):

Illinois: WYZZ-TV, Bloomington-Normal-Peoria.

BLUEGRASS BROADCASTING CO.

Box 5037
Lexington, KY 40555
Phone: 606-299-0411
Fax: 606-299-2494

Ownership: Kentucky Central Life Insurance Co. Inc. William E. Burnett Jr., principal.

Represented (legal): Latham & Watkins.

TV Stations (2):

Kentucky: WYMT-TV, Hazard; WKYT-TV, Lexington.

Radio Stations:

Kentucky: WVLK-AM-FM, Lexington.

BONNEVILLE INTERNATIONAL CORP.

55 North 300 West
Box 1160
Broadcast House
Salt Lake City, UT 84110-1160
Phone: 801-575-5555
Fax: 801-575-7548

Officers:

Rodney H. Brady, pres. & chief exec. officer
Jack Adamson, sr. v.p.
Kenneth L. Hatch, sr. v.p.
Jean M. Bishop, v.p., personnel
G. Donald Gale, v.p., news & public affairs
Glenn N. Larkin, v.p. & controller
Richard W. Lirford, v.p., analysis & special projects
William D. Loveless, v.p., engineering
Bruce T. Reese, v.p., gen. counsel & secy.
Roland A. Radack, treas.

Ownership: Deseret Management Corp., owned by the Corporation of The President of the Church of Jesus Christ of Latter-day Saints which also owns Brigham Young University, a separate corporation which is licensee of KBYU-TV-FM, Provo, UT, both non-commercial educational stations & Ricks College, a separate corporation which is licensee of non-commercial educational station KRIC(FM), Rexburg, ID.

Represented (legal): Wilkinson, Barker, Knauer & Quinn.

TV Stations (2):

Utah: KSL-TV, Salt Lake City.
Washington: KIRO-TV, Seattle.

Radio Stations:

California: KBIG(FM), Los Angeles; KOIT-AM-FM, San Francisco.
Illinois: WTMX(FM), Skokie/Chicago.
Missouri: KMBZ(AM), Kansas City, KMBR(FM), Kansas City.
New York: WNSR(FM), New York.
Texas: KAAM(AM) & KZPS(FM), Dallas.
Utah: KSL(AM), Salt Lake City.
Washington: KIRO(AM) & KSEA(FM), Seattle.
Newspapers:
Utah: The Deseret News, Salt Lake City.

Other Holdings:

Advertising & Production: Bonneville Communications (Salt Lake City), Third Ave. Productions (Seattle); Video West (Salt Lake City);

Radio Holdings: Bonneville Broadcasting System (Chicago). Provides radio music syndication.

Service company: Bonneville Communications (Salt Lake City) provides audio duplication services. Video West (Salt Lake City) provides video duplication.

M. N. BOSTICK

Box 2636
Waco, TX 76702-2636
Phone: 817-776-1330

Represented (legal): Cordon & Kelly.

TV Stations (2):

Oklahoma: KQI, Ardmore & Sherman-Denison, TX.
Texas: 10% of KBTX-TV, Bryan.

BOSTON CELTICS COMMUNICATIONS L.P.

150 Causeway St.
Boston, MA 02114
Phone: 617-523-6050

Ownership: Boston Celtics Communications, gen. partner, 99%; Celtics Communications Inc., ltd. partner, 1%; CCI ownership: Don F. Gaston, co.-chmn., 52.25%; Paul R. Dupree Jr., co.-chmn., 27.8%; Thomas Bartlett Jr.,

dir.-v.p.-treas.-secy.; Alan N. Cohen, dir., 20%; Don F. Gaston, dir.; Joseph G. Di-Lorenzo, asst. treas.

TV Stations (1):

Massachusetts: WFXI, Boston.

MARION B. BRECHNER & ESTATE OF JOSEPH BRECHNER

Box 531103
Orlando, FL 32853-1103
Phone: 407-423-4431

Branch Office:

55 Woodside Ave.
Briarcliff Manor, NY 10510
Phone: 914-941-7146

Berl Brechner, dir. of operations

Represented (legal): Cohn & Marks.

TV Stations (2):

Kansas: KTKA-TV, Topeka.
Maryland: WMDT, Salisbury.

LPTV Stations (1):

Delaware: W27AJ, Dover.

Radio Stations:

Ohio: WKFI(AM) & WSWO(FM), Wilmington.

Other Holdings:

Outdoor Advertising: Great Outdoor Advertising Inc., Wilmington, OH.

BRIDGERLAND TELEVISION

101 Little Oak Lane
Altamonte Springs, FL 32714
Phone: 205-381-2600

Ownership: Les White, pres., 100%.

TV Stations (1):

Alabama: WTRT, Florence.

BRIDGEWAYS COMMUNICATIONS CORP.

101 Ansonia Rd.
Woodbridge, CT 06525

Officers:

Laurel F. Vlock, pres.
M. Jean Cherry, v.p.
Geraldine Johnson, v.p.

Ownership: Laurel F. Vlock, 2.5%; M. Jean Cherry, 2.5%; Geraldine Johnson, 2.5%; 3 others with 5% each; 5 others with 2.5% each.

TV Stations (1):

Connecticut: WHAI-TV, Bridgeport.

BROAD STREET TELEVISION L.P.

805 Brady St.
Davenport, IA 52808
Phone: 319-383-7000

Ownership: Broad Street Acquisitions Corp., gen. partner, 25.2%; Prudential Insurance Co. of America, et al., ltd. partners, 74.8%. BSAC ownership: Richard L. Geismar, chmn.-chief exec. officer-treas. & Fred E. Walker, pres. & chief operating officer, 30% each; Peter F. McSpadden, v.p., 9%. Richard L. Geismar has interest in WWFX(FM) Belfast, ME; WICE(AM) Pawtucket, RI.

Represented (legal): Dow, Lohnes & Albertson.

TV Stations (1):

Iowa: KWQC-TV, Davenport.

BROADCAST CORP. OF GEORGIA

2700 Northeast Expressway
Bldg. A
Atlanta, GA 30345
Phone: 404-325-6929

Officers:

David J. Harris, pres. & treas.
Vance L. Eckersley, v.p. & gen. mgr.
Prentiss Q. Yancey Jr., v.p.
Harry L. Hickson, secy.

Ownership: David J. Harris; Prentiss Q. Yancey; Harry L. Hickson; Vance L. Eckersley; E. Bruce Phillips; DeSales Harrison.

Represented (legal): Ginsburg, Feldman & Bress, Chartered.

TV Stations (1):
Georgia: WVEU, Atlanta.

BRYANT COMMUNICATIONS INC.

200 E. Spring St.
Lebanon, TN 38087
Phones: 615-244-5142; 615-444-4797
Fax: 615-444-7215

Officers:
Dr. Joe F. Bryant, pres. & chief exec. officer.
Pat Bryant, programming dir.
Dale Howard, engineering dir.

Ownership: Dr. Joe F. Bryant, 100%.

TV Stations (1):
Tennessee: WJFB, Lebanon.

LPTV Stations (5):
Tennessee: W34AZ, Columbia; W63BN, Galatin; W11BD & W47AY, Lebanon; W15AQ, Murfreesboro.

BSP BCSTG.

3800 Call Field Rd.
Wichita Falls, TX 76308
Phone: 817-691-1808
Fax: 817-696-5766

Officers:
F. Lanham Lyne Jr., pres.-secy.
Pete D'Acosta, v.p. & gen. mgr.
Charles Hart, treas.
Ken Thomason, engineering dir.

Ownership: F. Lanham Lyne Jr., 75%; Pete D'Acosta, 20%; Charles Hart, 5%.

Represented (legal): Goldberg & Spector.

TV Stations (1):
Texas: KJTL, Wichita Falls.

LPTV Stations (4):
Oklahoma: K53DS & K61EZ, Lawton.
Texas: K358B & K48DJ, Wichita Falls.

BUCK OWENS PRODUCTION CO. INC.

2332 Sillect Ave.
Bakersfield, CA 93308
Phone: 805-326-1011

Officers:
Alvis E. Owens Jr., pres.
Michael L. Owens, v.p.
Mel Owens Jr., secy.

Ownership: Alvis E. Owens Jr., 100%.

TV Stations (1):
California: KDOB-TV, Bakersfield.

LPTV Stations (1):
Arizona: K64CN, Phoenix.

Radio Stations:
California: KUZZ-AM-FM, Bakersfield.

BUFFALO BROADCASTING CO. INC.

2077 Elmwood Ave.
Buffalo, NY 14207
Phone: 716-874-4410

Ownership: King World Productions Inc., 100%. KWPI ownership: Roger King, chmn., 8.78%; Michael King, pres., 8.78%; Diana King, v.p.-secy., 8.78%; Richard King, 8.78%; remainder publicly held.

TV Stations (1):
New York: WVB-TV, Buffalo.

BURLINGTON BCSTG. CO. LTD.

200 Jefferson St.
Box 982
Burlington, IA 52601
Phone: 319-752-0026

Ownership: Steven S. Hoth, 100%.

TV Stations (1):
Iowa: KJMH, Burlington.

LPTV Stations (1):
Iowa: K62DS, Burlington.

BURNHAM BROADCASTING CO.

Suite 1200
980 N. Michigan Ave.
Chicago, IL 60611
Phone: 312-787-9800
Fax: 312-787-3964

Officers:
Peter Blaise Desnoes, managing gen. partner
Tyler W. Sheffield, chief financial officer

Ownership: Peter B. Desnoes, gen. partner, 41.2%; Lawrence Beck, ltd. partner, 9.75%; Dean Buntrock, ltd. partner, 9.75%; Peer Pederson, ltd. partner, 9.75%; Leonard Ring, ltd. partner, 9.75%; Howard C. Warren, ltd. partner, 9.75%; Alloy Consolidated Industries, ltd. partner, 5.16%; Frank Magid, ltd. partner, 2.49%; David Meltzer, ltd. partner, 2.45%.

Represented (legal): Fisher, Wayland, Cooper & Leader.

TV Stations (7):
Alabama: WALA-TV, Mobile.
California: KBAK-TV, Bakersfield.
Hawaii: KHAW-TV, Hilo; KHON-TV, Honolulu; KAI-TV, Wailuku.
Louisiana: WVUE, New Orleans.
Wisconsin: WLUK-TV, Green Bay.

LPTV Stations (1):
Hawaii: K55DZ, Lihue.

BUSSE BROADCASTING CORP.

590 W. Maple St.
Kalamazoo, MI 49008
Phone: 616-388-8019
Fax: 616-388-6089

Officers:
Lawrence A. Busse, pres.
David Cornisar, v.p., broadcast services
James C. Ryan, v.p., finance
James Steffey, v.p., engineering

Ownership: Gillett Family Trust, 99.01%; Lawrence A. Busse, 0.99%. The Gillett Family Trust is for the benefit of George N. Gillett Jr.'s descendants. Busse represents 100% of the voting stock. Lawrence A. Busse has interest in WAYY(AM), Chippewa Falls & WAXX(FM), Eau Claire, WI.

Represented (legal): Pepper & Corazzini.

TV Stations (5):
Michigan: WWMT, Grand Rapids-Kalamazoo-Battle Creek.
Nebraska: KGIN, Grand Island; KOLN, Lincoln.
Oklahoma: KOKH-TV, Oklahoma City.
Wisconsin: WEAU-TV, Eau Claire.

CALIFORNIA-OREGON BROADCASTING INC.

Box 5M
125 S. Fir
Medford, OR 97501
Phone: 503-779-5555
Fax: 503-779-1151

Officers:
Patricia C. Smullin, pres.
Richard W. Green, v.p.
Carol Anne Smullin Brown, v.p.
William B. Smullin, secy.-founder
Patricia D. Smullin, treas.

Ownership: William B. Smullin family, 100%.

Represented (legal): Reed, Smith, Shaw & Mc-Clay.

Cable Communities (4):
Oregon: Enterprise, La Pine, Madras, Prineville.

TV Stations (6):
California: KAEF, Arcata-Eureka; KFWU, Fort Bragg; KRCR-TV, Redding-Chico.
Oregon: KOTI, Klamath Falls; KOBI, Medford; 50% of KPIC, Roseburg.

LPTV Stations (14):
California: K15CX & K65EW, Chico; K20CO, Durham; K33DI, East Weed; K47CP, Eureka; K20CN, Fortuna/Rio Dell; K25CI, Klamath; K27BH, Lake Shastina; K35CW, Oroville; K64DQ, Paradise Pines; K34BW, Willow Creek.
Oregon: K30BN, Coos Bay; K62DR, Roseburg; K39CL, Yoncalla.

Radio Stations:
California: KFLI(AM) & KEKA(FM), Eureka.
Oregon: KAGI(AM), Grants Pass.

MRS. W. W. CALLAN SR.—See KWTX Broadcasting Co.

CANNAN COMMUNICATIONS INC.

Box 1224
Wichita Falls, TX 76307
Phone: 817-322-3252

Officers:
Darrold A. Cannan Jr., pres.-treas.
William M. Dunaway, v.p. & gen. mgr.
Kenneth Kury, chief financial officer & business mgr.

Ownership: Darrold A. Cannan Jr., 68.18%; W. W. Hamilton, 13.64%; Raymond E. Poindexter, 9.1%; Joe N. Prothro, 4.54%; Joe N. Sherrill Jr., 4.54%.

Represented (legal): Hogan & Hartson.

TV Stations (1):
Texas: KAMR-TV, Amarillo.

LPTV Stations (1):
New Mexico: K45BF, Clovis.

CANNELL COMMUNICATIONS L.P.

7083 Hollywood Blvd.
Hollywood, CA 90028
Phone: 213-856-7352

Ownership: Saratoga II TV Corp., gen. partner, 57.5%; Cinecal Inc., gen. partner, GAH Syndication Inc. & Stephen J. Cannell Productions Inc., ltd. partners, 37.5% jointly; William A. Schwartz, ltd. partner, 5%. SHTC ownership: Saratoga Partners II L.P., 92.5%; Saratoga Partners II c.v., 7.5%. SPILP & SPICV controlled by Dillon, Reed & Co., a public ltd. partnership. CI, GAHSI & SJCPI ownership: Stephen J. Cannell, 100%.

TV Stations (2):
Ohio: WLUAB, Lorain-Cleveland.
South Carolina: WHNS, Greenville-Spartanburg & Asheville, NC.

CAPE COD TELEVISION INC.

29 Bassett Lane
Hyannis, MA 02601
Phones: 617-775-4242; 617-693-5458
Ownership: Sentry Federal Savings Bank, 100%.

TV Stations (1):
Massachusetts: WCVX, Vineyard Haven.

CAPITAL CITIES/ABC INC.

77 West 66th St.
New York, NY 10023
Phone: 212-456-7777

Officers:
Thomas S. Murphy, chmn.
Daniel B. Burke, pres. & chief exec. officer
John B. Fairchild, exec. v.p. & chmn., Fairchild Publications
John B. Sias, exec. v.p. & pres, ABC Television Network Group
Ronald J. Doerfler, sr. v.p. & chief financial officer

Michael P. Mallardi, sr. v.p. & pres., Capital Cities/ABC Broadcast Group
Phillip J. Meek, sr. v.p. & pres., Capital Cities/ABC Publishing Group
Stephen A. Weiswasser, sr. v.p. & gen. counsel
Alan J. Edelson, v.p., controller & asst. secy.
Joseph M. Fitzgerald, v.p., investor relations
John E. Frisoli, v.p., human resources
James M. Goldberg, v.p., taxes
Robert T. Goldman, v.p., administration
Andrew E. Jackson, v.p.

David S. Loewith, v.p., asst. controller & asst. secy.
Patricia J. Matson, v.p., corporate communications
Jeffrey Ruthizer, v.p., labor relations
Alfred R. Schneider, v.p., policy & standards
David J. Vondrak, v.p. & treas.
Phillip R. Farnsworth, secy.
Allen S. Bomes, asst. treas.

ABC Network Television Group
Philip R. Beuth, v.p. & sr. v.p., ABC Television Network Group
Ann Maynard Gray, v.p. & sr. v.p., finance
Alan Wurtzel, sr. v.p., marketing & research services
Robert A. Iger, pres., ABC Entertainment
Robert Siegenthaler, pres., broadcast operation & engineering

Capital Cities/ABC Broadcast Group
James P. Arcara, v.p. & pres., Capital Cities/ABC Radio
Herbert A. Granath, v.p. & pres., Capital Cities/ABC Video Enterprises
Kenneth M. Johnson, v.p. & pres., Capital Cities/ABC owned TV stations west
Robert O. Niles, v.p. & dir., engineering, Capital Cities/ABC owned TV stations east
Lawrence J. Pollock, v.p. & pres., Capital Cities/ABC owned TV stations east

Capital Cities/ABC Publishing Group
Robert G. Burton, v.p. & pres., Diversified Publishing Group

TV Stations (8):
California: KFSN-TV, Fresno; KABC-TV, Los Angeles; KGO-TV, San Francisco.
Illinois: WLS-TV, Chicago.
New York: WABC-TV, New York.
North Carolina: WTVD, Durham-Raleigh-Fayetteville.
Pennsylvania: WPVI-TV, Philadelphia.
Texas: KTRK-TV, Houston.

Radio Stations:
California: KABC(AM) & KLOS(FM), Los Angeles; KGO(AM), San Francisco.
Colorado: KRXY-AM-FM, Denver.
District of Columbia: WMAL(AM) & WRQX(FM), Washington.
Georgia: WKHX-AM-FM, Atlanta.
Illinois: WLS(AM) & WYTZ(FM), Chicago.
Michigan: WJR(AM) & WHYT(FM), Detroit.
Minnesota: KQRS-AM-FM, Minneapolis.
New York: WABC(AM) & WPLJ(FM), New York.
Rhode Island: WPRO-AM-FM, Providence.
Texas: WBAP(AM) & KSCS(FM), Fort Worth-Dallas.

Newspapers:
Connecticut: Milford Citizen, Milford.
Illinois: News-Democrat, Belleville.
Michigan: The Oakland Press, Pontiac.
Missouri: The Kansas City Star, Kansas City.
Oregon: Albany Democrat-Herald, Albany; The Daily Tidings, Ashland.
Pennsylvania: The Times Leader, Wilkes-Barre.
Texas: Fort Worth Star-Telegram.
Publishing: Also publishes 70 weekly newspapers and shopping guides in eleven states.

Other Holdings:
Book Publishing: Diversified Publishing Group.
Retail operation: Fairchild Fashion & Merchandising Group.

TV Station Owners

Finance Service: Finance Services & Medical Group.

Satellite Programming: 80% of ESPN.

CAPITOL BROADCASTING CO. INC.

711 Hillsborough St.
Raleigh, NC 27603
Phones: 919-890-6000; 919-821-8500
Fax: 919-890-6095

Officers:

James F. Goodman, pres. & chief exec. officer
John M. Brennan, sr. v.p., finance & treas.
Wilbur Brann, corp. dir., engineering

Ownership: James F. Goodman, 65.56%; Raymond F. Goodman III, 31.13%; Frank U. Fletcher, 2.32%; others with less than 1% each.

Represented (legal): Fletcher, Heald & Hildreth.

TV Stations (4):

Indiana: WTTV, Bloomington-Indianapolis; WTTK, Kokomo.

North Carolina: WJZY, Belmont-Charlotte; WRAL-TV, Raleigh-Durham.

LPTV Stations (4):

North Carolina: W26AM, Charlotte; W19AV, Fayetteville; W42AR, Greensboro; W63BE, Raleigh.

Radio Stations:

Florida: WSTF(FM), Cocoa Beach.
Maryland: WWMX(FM), Baltimore.
North Carolina: WRAL-FM, Raleigh.
Virginia: WRNL(AM) & WRDL(FM), Richmond.

Other Holdings:

Telecommunications company: Capitol Satellite & Communications Systems Inc., Microspace Communications Corp.

CAROLINA CHRISTIAN BROADCASTING CO.

Box 1616
Greenville, SC 29602
Phone: 803-244-1616

Officers:

James H. Thompson, pres. & gen. mgr.
Norvin C. Duncan, asst. to pres.
Hugh McLean, programming dir.
Gene Gibson, engineering dir.

Ownership: James H. Thompson, 92%; remainder unissued.

Represented (legal): Fisher, Wayland, Cooper & Leader.

TV Stations (3):

Louisiana: KMCT-TV, West Monroe.
South Carolina: WGGS-TV, Greenville; WGSE, Myrtle Beach.

LPTV Stations (1):

South Carolina: W68CC, Columbia.

CATHEDRAL OF FAITH

2315 Canoas Garden Ave.
San Jose, CA 95125
Phone: 408-264-6565

Officers:

Roy Kenneth Foreman, pres.
Allen R. Randolph, 1st v.p.
Harold Woodson, 2nd v.p.
Kenneth Schmidt, 3rd v.p.
Shirley M. Foreman, secy.-treas.

Ownership: Non-stock, non-profit corp.

TV Stations (1):

California: KLXV-TV, San Jose.

CBN CONTINENTAL BROADCASTING NETWORK INC.

CBN Center
Virginia Beach, VA 23463
Phone: 804-424-7777

Officers:

Tim Robertson, pres.
Robert E. Johnson, senior v.p.

B. James Reid, senior v.p. & chief operating officer

Ted Norman, v.p. & gen. mgr., KCTX-TV

Represented (legal): Fisher, Wayland, Cooper & Leader.

TV Stations (1):

Texas: KCTX-TV, Dallas-Fort Worth.

Radio Stations:

Maryland: WNTR(AM), Silver Spring.
North Carolina: WCNT(AM), Charlotte.
Oklahoma: KNTL(FM), Oklahoma City.

Other Holdings:

Radio Network: Florida Radio Network, Orlando, FL.

Programming: Interest in The Family Channel.

CBS INC.

51 West 52nd St.
New York, NY 10019
Phone: 212-975-4321
Fax: 212-975-3285

Officers:

William S. Paley, chmn.
Laurence A. Tisch, pres. & chief exec. officer
CBS Broadcast Group
Howard Stringer, pres.
Thomas F. Leahy, sr. v.p.
Johnathan Rodgers, pres., CBS TV Stations Division

Peter Lund, exec. v.p. & pres., CBS Marketing

Neil Pilson, pres., CBS Sports Division

Nancy C. Widmann, pres., CBS Radio Division

Eric Ober, pres., CBS News Division

Anthony C. Maiara, pres., CBS Affiliate Relations Division

James A. Warner, pres., CBS Enterprises Division

David F. Potrack, sr. v.p., planning & research

George F. Schweitzer, sr. v.p., communications

Jay Gold, v.p., finance

CBS Inc.
Jay L. Kriegel, sr. v.p.

Edward Grebow, sr. v.p., operations & administration

Joan Showalter, v.p., personnel

James Halsey, v.p., management information systems

Robert Monaghan, v.p., administrative services

Christopher J. Cookson, v.p. & gen. mgr., east coast broadcast

Charles Cappleman, v.p., west coast broadcast operations

Joseph A. Flaherty, v.p. & gen. mgr., engineering & development

Peter W. Keegan, sr. v.p., finance & controller

Louis Rauchenberger Jr., v.p. & treas., finance

Alvan Brobow, v.p. & dir. of taxes

Anton Guitano, v.p. & gen. auditor

James F. Simons, sr. v.p., industrial relations

George Vradenburg III, sr. v.p., gen. counsel & secy.

Branch Office:

1800 M St. NW
Washington, DC 20036
Phone: 202-457-4321

Martin Franks, v.p.

TV Stations (5):

California: KCBS-TV, Los Angeles.

Florida: WCDX, Miami.

Illinois: WBBM-TV, Chicago.

New York: WCBS-TV, New York.

Pennsylvania: WCAU-TV, Philadelphia.

LPTV Stations (1):

Florida: W55BO, Oakland Park.

Radio Stations:

California: KNX(AM) & KODJ-FM, Los Angeles; KCBS(AM) & KRQR-FM, San Francisco.

District of Columbia: WLTT(FM), Washington.

Florida: WYNT(FM), Tampa-St. Petersburg.

Illinois: WBBM-AM-FM, Chicago.

Massachusetts: WODS(FM), Boston.

Michigan: WWJ(AM) & WJOL(FM), Detroit.
Missouri: KMOX(AM) & KLOU(FM), St. Louis.
New York: WCBS-AM-FM, New York.
Pennsylvania: WOGL-AM-FM, Philadelphia.
Texas: KTXQ(FM), Dallas-Fort Worth; KLTR(FM), Houston.

CEDAR RAPIDS TELEVISION CO.

Box 816
Cedar Rapids, IA 52401
Phone: 319-398-8422
Fax: 319-398-8378

Officers:

Joe Hladky III, pres.
Ken Slaughter, chief financial officer
Robert G. Allen, gen. mgr.
Bob Jackson, marketing dir.
Dean Bunting, programming dir.
Bruce Kruse, engineering dir.

Ownership: Joseph F. Hladky III, Trustee of Employee Stock Ownership Trust, John L. Donnelly & Kenneth J. Slaughter, 43.5% jointly; Joseph F. Hladky Jr., individually & as trustee, 8.76%; Jane M. Hladky, 7.24%; Anne M. Cole Marital Trust, 6.62%; Elizabeth T. Barry, 6.35%; Alice T. Smith, 6.35%; Cynthia A. Thompson, 3.18%; Nancy L. Thompson, 3.18%; Kathleen M. Spillman, 2.77%; Melissa J. Sheppard, 2.77%; John M. Hladky III, 2.72%; John M. Hladky, 2.72%; Anne M. Cole Family Trust, 2.21%; Robert C. Davis Jr., 1.69%.

Represented (legal): Wiley, Rein & Fielding.

TV Stations (1):

Iowa: KCRG-TV, Cedar Rapids-Waterloo.

Radio Stations:

Iowa: KCRG(AM), Cedar Rapids-Waterloo.

Newspapers:
Iowa: Cedar Rapids Gazette.

CELTIC MEDIA INC.

800 Lakeshore Dr.
Box 59309
Birmingham, AL 35259-9309
Phone: 205-871-6801

Officers:

M. Scott McClure, pres.
Arthur E. Malone Jr., v.p.
Edward J. Aston, secy.
Sara D. Joseph, treas.
Kelley L. Akers, gen. mgr.

TV Stations (1):

Alabama: WCAJ, Birmingham.

CENTENNIAL COMMUNICATIONS INC.

600 Thimble Shoals Blvd.
Newport News, VA 23612-2888
Phone: 804-393-2501

Officers:

Raymond B. Bottom Jr., chmn. & chief exec. officer
W. Howard Jernigan Jr., pres. & chief operating officer
Ernest T. Harris, sr. v.p., sales
L. R. Baker, v.p., finance
David C. Whiter, v.p., programming operations
April Carter, marketing dir.
Ken Reichenbach, engineering dir.
Robert L. Freeman Jr., secy.

Ownership: Raymond B. Bottom Jr., 72%; Robert L. Freeman, 10%; W. Howard Jernigan Jr., 5.75%; Ernest T. Harris, 5.75%; Robert L. Freeman Jr., 5%; Dorothy Duffy, 1.5%.

TV Stations (1):

Virginia: WGNT, Portsmouth-Norfolk-Newport News.

CENTURY TELECAST CORP.

Box 4630
Hato Rey, PR 00919

Ownership: Adolpho Flores, pres., 30%; Rev. Ramon Rodriguez, 30%; Florida Financial Advisors Inc., 30%; Rev. Jose D. Camacho, 7%.

TV Stations (2):

Puerto Rico: WTRA, Mayaguez; WRWR-TV, San Juan.

CAROLYN S. CHAMBERS

Box 7009
Eugene, OR 97401
Phone: 503-485-5611

TV Stations (1):

Oregon: KEZI, Eugene.

Cable Holdings:

Chambers Communications Corp.

CHANNEL 2 BROADCASTING CO.

Box 102880
Anchorage, AK 99510
Phone: 907-257-0202

Officers:

Jessica L. Longston, chmn. & chief exec. officer
Ralph Moorman, chief financial officer
Nancy Johnson, marketing & programming dir.
Leland Verschuerven, engineering dir.

Ownership: Jessica L. Longston, 50.49%; L. Berenice Brownlow, 1.66%; Cora V. Zaser, 46.19%; Charles T. Brownlow, 0.83%; Kathleen B. Ward, 0.83%. J. L. Longston owns Othello Outlook (Othello, WA newspaper) & Columbus Basic Farmer (farm magazine, Othello, WA). The Brownlows & Ward own KOHI(AM), St. Helens, OR.

Represented (legal): Fisher, Wayland, Cooper & Leader.

TV Stations (1):

Alaska: KTUU-TV, Anchorage.

CHANNEL 6 INC.

Box 6103
17 S. Third St.
Temple, TX 76501-6103
Phone: 817-773-1633

Ownership: Anyse Sue Mayborn, pres., 100%.

TV Stations (1):

Texas: KCEN-TV, Temple-Waco.

Newspapers:

Texas: Temple Daily Telegram, Killeen Herald.

CHANNEL 7 INC.

Box A
Old San Juan Station
San Juan, PR 00920
Phones: 809-844-7575; 809-724-7777

Officers:

Wayne M. Casa Scarola, v.p. & gen. mgr.
Mario Rodriguez Guerra, chief financial officer
Jafet M. Ramirez Arizmendi, marketing dir.
Wanda Costanzo Salim, programming dir.
Andres Diaz Osorio, engineering dir.

Ownership: Lucas Tomas Muniz, 20%; Malrite Communications Group Inc. (see listing), 80%.

Represented (legal): Martinez, Odell, Calabria & Sierra.

TV Stations (1):

Puerto Rico: WSTE, Ponce.

CHANNEL 17 ASSOCIATES LTD.

Suite 105
651 Beacon Parkway W
Birmingham, AL 35209
Phone: 205-942-1717
Fax: 205-945-7030

Officers:

David R. DuBose, pres. & gen. partner
Richard Brennan, v.p.-secy.-gen. partner

Charles Rountree, gen. mgr.
Karen Brennan, engineering dir.

Ownership: David R. DuBose, 68.8%; Richard G. Brennan, 11.9%; Karen C. Brennan, 10%.

Represented (legal): Mullin, Rhyne, Emmons & Topel, P.C.

TV Stations (1):
Alabama: WDBB, Tuscaloosa.

LPTV Stations (1):
Alabama: W62BG, Birmingham.

CHANNEL 33 INC.

3840 S. Jones Blvd.
Las Vegas, NV 89103
Phone: 702-873-0033

Officers:
Dan Koker, chief exec. officer
Stephen M. Groesbeck, chief operating officer
Sam Sumner, engineering dir.

Ownership: Dan Koker, 25.5%; Mary F. Koker, 25.5%; Kimberly D. Koker, 17%; Daniel Koker II, 17%; Lawrence G. DePaulis, 15%.

TV Stations (1):
Nevada: KFBT, Las Vegas.

CHANNEL 41 INC.

Box 1616
Battle Creek, MI 49106
Phone: 616-968-9341

Ownership: John W. Lawrence, 58%; William J. Lawrence Jr., 39%; Dr. H. Lewis Batts Jr., 2%.

Represented (legal): Wiley, Rein & Fielding.

TV Stations (1):
Michigan: WUHQ-TV, Grand Rapids-Kalamazoo-Battle Creek.

CHANNEL 44 LTD.

700 S. Palafox St.
Pensacola, FL 32501
Phone: 904-438-4444

Officers:
William Varecha, chief exec. officer
John Gainor, chief financial officer
Karen Duncan, chief financial officer
Paul Varecha, programming dir.

Ownership: TV 44 Inc., 3%; Henry D. Vara Jr., ltd. partner, 54%; Joseph C. Amaturio, ltd. partner, 20%; Robert Williamson, ltd. partner, 19%; Cara Ebert Cameron, ltd. partner, 4%. TV44 ownership: Cara Ebert Cameron, 33.3%; Henry D. Vara Jr., 33.3%; remainder undisclosed. Henry Vara Jr. has 44.44% interest in WRCC(FM) Cape Coral, FL & 26.57% interest in WKGR(FM), Fort Pierce, FL. See listings for Joseph C. Amaturio.

TV Stations (1):
Florida: WJTC, Pensacola.

CHANNEL 47 LTD. PARTNERSHIP

7847 Big Sky Dr.
Madison, WI 53719
Phone: 608-833-0047

Ownership: Channel 47 Inc., gen. partner, 40%; Madison TV 47 Ltd. Partnership, ltd. partner, 60%. C47 ownership: Paula S. Baird Pruett, (see listing), 50%; P. A. Lovrien, 25.5%; Nathan F. Brandt, 12.25%; Fred Mohs, 12.25%. MTV47LP ownership: Nathan F. Brandt, 100%.

Represented (legal): Ralph E. Evans Associates.

TV Stations (1):
Wisconsin: WMSN-TV, Madison.

CHANNEL 50 TV CORP.

1645 W. Fullerton
Chicago, IL 60614
Phone: 312-276-5050
Fax: 312-276-6477

Officers:
Fred Eychaner, pres.
Al DeVaney, sr. v.p. & gen. mgr.
Bob Brewer, chief financial officer
Rich Engberg, marketing dir.
Neal Sabin, programming dir.
Bob Minor, engineering dir.

Branch Office:
2151 N. Elston
Chicago, IL 60614

Ownership: New Metrowest Corp., 90%; Great Lakes Bcstg. Inc., 10%. NMC ownership: Fred Eychaner, 100%. Eychaner owns permittee of KTVJ, Ch. 14, Boulder, CO.

Represented (legal): Fletcher, Heald & Hildreth.

TV Stations (1):
Illinois: WPWR-TV, Chicago-Gary, IN.

CHANNEL 53 CORP.

RD No. 2, Box 385
Redding Furnace Farm
Elverson, PA 19520
Phone: 215-473-9060

Ownership: William S. Gross, pres., 46%; Leon Gross, v.p.-secy.-treas., 54%.

TV Stations (1):
New Jersey: WWAC-TV, Atlantic City.

CHASE BROADCASTING INC.

One Corporate Center
Hartford, CT 06103
Phone: 203-549-1674

Officers:
David T. Chase, pres.
Roger M. Freedman, exec. v.p.-treas.
Cheryl C. Freedman, v.p.-secy.

Ownership: David T. Chase, 51.98%; Cheryl C. Freedman, 42.57%; Arnold L. Chase, 5.44%.

TV Stations (5):
Colorado: KDVR, Denver.
Connecticut: WTIC-TV, Hartford.
Georgia: WATL, Atlanta.
Indiana: WXIN, Indianapolis.
Tennessee: WPTY-TV, Memphis.

Radio Stations:
Connecticut: WTIC-AM-FM, Hartford; WSTC(AM) & WQQQ(FM), Stamford.
District of Columbia: 51% of WTOP(AM) & WASH(FM), Washington.
Missouri: 51% of KGLD(AM) WKQB(FM), St. Louis.

Other Holdings:
TV Station Sales Representative: Saitel Inc. (majority interest).
Foreign: Chase has majority ownership of Hungarian cable system; also is involved with Polish cable project.

CHRIS-CRAFT INDUSTRIES INC.

600 Madison Ave.
New York, NY 10022
Phone: 212-421-0200

Officer:
Evan Thompson, pres.
Represented (legal): Hogan & Hartson.

TV Stations (2):
California: KCOP, Los Angeles.
Oregon: KPTV, Portland.

Other Holdings:
Broadcast Holdings: United Television Inc. (see listing).

CHRISTEL BROADCASTING INC.

Box 797
Glen Allen, VA 23060
Phone: 804-550-1408

Officer:
Jim Campana, pres.

Represented (legal): May & Dunne, Chartered.

TV Stations (1):
Virginia: WZKX, Ashland.

LPTV Stations (1):
Virginia: W02BN, Richmond.

CHRISTIAN COMMUNICATIONS CENTER

775 Pike St.
Clarksburg, WV 26301
Phone: 304-623-5782

Officers:
Joseph Rose, pres.
Lucien Sammons Jr., v.p.
Jack L. Kincaid, secy.

TV Stations (1):
West Virginia: WLYJ, Clarksburg.

CHRISTIAN COMMUNICATIONS OF CHICAGOLAND INC.

Suite 1100
One N. Wacker Dr.
Chicago, IL 60606
Phone: 312-977-3838

Officers:
Jerry K. Rose, chmn. & pres.
Cliff Raad, vice chmn. & v.p.
Ken Swanson, secy.
Tom Vaughn, treas.

Ownership: Non-profit corp.
Represented (legal): Fisher, Wayland, Cooper & Leader.

TV Stations (1):
Illinois: WCFC-TV, Chicago.
LPTV Stations (2):
Illinois: W51AF, La Salle/Oglesby; W68BR, Rockford.

CHRISTIAN FAITH BROADCAST INC.

Box 247
3809 Maple Ave.
Castalia, OH 44824
Phone: 419-684-5311

Officers:
Shelby Gilliam, pres.
Rusty Yost, gen. mgr.
Debra Yost, secy.

Ownership: Non-stock corp.
Represented (legal): May & Dunne, Chartered.

TV Stations (2):
Michigan: WLLA, Kalamazoo.
Ohio: WGGN-TV, Sandusky.

Radio Stations:
Ohio: WGGN(FM), Castalia.

CHRISTIAN TELEVISION NETWORK

Box 6922
Clearwater, FL 34618
Phone: 813-535-5622
Fax: 813-531-2497

Officers:
Robert R. D'Andrea, pres.
Ken Rash, chief financial officer
Philip Grace, v.p.
Wayne Wetzel, secy.-treas.
Cardin A. Hessekon, marketing & programming dir.
Carl Berger, engineering dir.

Ownership: Non-profit, non-stock corp. Robert D'Andrea & William P. Register are on the board of directors of Koinonia Broadcasting Inc., licensee of WEJC(TV), Lexington, NC (see listing).

Represented (legal): Gammon & Grange.

TV Stations (5):
Alabama: SWSW, Opelika-Auburn.
Florida: WCLF, Clearwater; WTGL-TV, Cocoa; WHBR, Pensacola.
Tennessee: WHTN, Murfreesboro-Nashville.

CHRISTIAN TELEVISION OF OHIO INC.

10077 Jacksontown Rd.
Box 770
Thornville, OH 43076
Phone: 614-833-0771
Fax: 614-323-3242

Officers:
Betty J. Stanley, pres.
Ed Griffis, programming dir.
Ted Ross, engineering dir.
Lillian Davis, secy.
Galon Rodabaugh, treas.

Ownership: Non-profit organization.

Represented (legal): Baraff, Koerner, Olander & Hochberg.

TV Stations (1):
Ohio: WSFJ, Newark.

CHRONICLE BROADCASTING CO.

Box 3412
1001 Van Ness Ave.
San Francisco, CA 94119
Phone: 415-441-4444
Fax: 415-561-8069

Officers:
Francis A. Martin III, pres. & chief exec. officer
Amy S. McCombs, pres. & gen. mgr., KRON-TV

Laura Rieman, v.p., finance & administration
Sturges Dorrance, interim gen. mgr., WOWT
Jan McDaniel, interim gen. mgr., KAKE-TV

Branch Office:
400 N. Capitol St.
Suite 325
Washington, 20001
Phone: 202-347-2700

Ownership: Chronicle Publishing Co., 100%. Chronicle Publishing publishes the San Francisco Chronicle (CA), the Bloomington Panatgraph (IL), the Worcester Telegram (MA) and the Worcester Evening Gazette (MA) newspapers.

Represented (legal): Fletcher, Heald & Hildreth.

TV Stations (5):
California: KRON-TV, San Francisco.
Kansas: KLBV, Colby; KUPK-TV, Garden City; KAKE-TV, Wichita.

Nebraska: WOWT, Omaha.

Cable Holdings:
Western Communications Inc.

CITADEL COMMUNICATIONS CO. LTD.

17 Kraft Ave.
Bronxville, NY 10708
Phone: 914-793-3400
Fax: 914-793-3693

Officers:
Philip J. Lombardo, pres. & managing gen. partner
Colleen Roach, v.p., chief financial officer
Anthony McMahon, v.p., sales & marketing

Ownership: Philip J. Lombardo, controlling interest.

Represented (legal): Latham & Watkins.

TV Stations (5):
Illinois: WHBF-TV, Rock Island.
Iowa: KCAU-TV, Sioux City.
Nebraska: KCAN, Albion.
New York: WMGC-TV, Binghamton.
Vermont: WVNY, Burlington-Plattsburgh, New York.

MMDS Systems:
Iowa: WLK262, Sioux City.

CIVIC COMMUNICATIONS CORP.

214 Fourth St.
Clarksdale, MS 38164
Phone: 601-948-3333
Fax: 601-960-4435

TV Station Owners

Officers:

Aaron E. Henry, chmn.
Frank E. Melton, pres.-chief exec. officer
William Cole, secy.

Ownership: Aaron E. Henry, 50%; Charles L. Young, 18.4%; William Cole, 1.47%.

Represented (legal): Blair, Joyce & Silva.

TV Stations (4):

Mississippi: WLBT-TV, Jackson; WLBM-TV, Meridian.
Texas: KTRE-TV, Lufkin-Nacogdoches; KLTV, Tyler-Longview.

CLEAR CHANNEL TELEVISION INC.

7322 Southwest Freeway
Suite 1100
Houston, TX 77074
Phone: 713-981-3842
Fax: 713-981-3827

Officers:

L. Lowry Mays, chief exec. officer
J. Daniel Sullivan, pres. & chief operating officer

Mark Mays, v.p.
Thomas F. Klein, treas.
Bonnie K. Liebmann, secy.

Ownership: Clear Channel Communications Inc., 100%.

Represented (legal): Cohn & Marks.

TV Stations (6):

Alabama: WPML, Mobile.
Arizona: KTTU-TV, Tucson.
Florida: WAWS-TV, Jacksonville.
Kansas: KAAS-TV, Salina; KSAS-TV, Wichita.
Oklahoma: KOKI-TV, Tulsa.

LPTV Stations (7):

Kansas: K51DN & K55FS, Wichita.
Oklahoma: K69EK, Oklahoma City.
Texas: K34CY, College Station; K22BH, Corpus Christi; K17BY, San Antonio; K62CY, Waco.

Radio Stations:

Connecticut: WELI(AM), New Haven.
Kentucky: WHAS(AM) & WAMZ(FM), Louisville.

Louisiana: WQLE-AM-FM, New Orleans.
Oklahoma: KTOK(AM) & KTYO(FM), Oklahoma City; KAKC(AM) & KMOD(FM), Tulsa.

Texas: KPZZ(FM), Austin; KTAM(AM) & KORA(FM), Bryan; KXTC(AM) & KHYS(FM), Port Arthur; WDAI(AM) & KAJA(FM), San Antonio.

COLUMBIA RIVER TELEVISION INC.

One Columbia River
Vancouver, WA 98660
Phones: 206-254-4949; 206-239-4949

Ownership: Jack F. Matranga, pres., 85%; Dennis J. Updegraff, v.p., 15%.

Represented (legal): Arent, Fox, Kintner, Plotkin & Kahn.

TV Stations (1):

Washington: KPDX, Vancouver.

COLUMBUS FAMILY BROADCASTING INC.

Rankin Square
1025 First Ave.
Columbus, GA 31902
Phone: 404-561-5400

Officers:

John O. Pezold, pres.-treas.
Donald M. Nahley, v.p. & gen. mgr.
JoRhee Pezold, secy.
David B. Lewis, asst. secy.

Ownership: John O. Pezold, 100%.

TV Stations (1):

Georgia: WXTX, Columbus.

COMBINED BROADCASTING INC.

420 N. 20th St.
Philadelphia, PA 19130
Phone: 215-563-5757

Officers:

Albert P. Krivin, chmn.
Robert E. O'Connor, chief operating officer
Sharon L. Holloway, chief financial officer
William Jack Adams, dir.
Craig Davis, dir.
Takon R. Embry, dir.
Lawrence P. Fraiberg, dir.
Charles W. Fries, dir.
Barry Thurston, dir.

Ownership: Executive Life Insurance Co.; MCA Inc.; Magten Asset Management Corp., shareholders.

Represented (legal): Loeb & Loeb.

TV Stations (3):

Florida: WBFS-TV, Miami.
Illinois: WGBD-TV, Joliet.
Pennsylvania: WGBS-TV, Philadelphia.

COMMONWEALTH COMMUNICATIONS SERVICES INC.

3300 N. Sixth St.
Box 1507
Harrisburg, PA 17105
Phone: 717-238-2100

Officer:

John R. Eby, pres. & chief exec. officer

TV Stations (1):

Pennsylvania: WHP-TV, Harrisburg-York.

Radio Stations:

Pennsylvania: WHP-AM-FM, Harrisburg.

CONTINENTAL TELEVISION NETWORK INC.

118 Sixth St. S
Great Falls, MT 59401
Phone: 406-761-8816

Officers:

James Colla, pres.
Penny Adkins, v.p.
William Cordingley, dir.
L. A. (Al) Donohue, dir.

Ownership: James Colla, 72.5%; William Cordingley, 12.5%; L. A. (Al) Donohue, 12.5%; Penny Adkins, 2.5%.

TV Stations (1):

Montana: KTGF, Great Falls.

COOK INLET COMMUNICATIONS L.P.

CIRI Bldg.
Suite 500
2525 C St.
Anchorage, AK 99503
Phone: 907-274-8638

Officers:

Roy M. Huhndorf, chmn. & chief exec. officer
George V. Kriste, pres. & chief operating officer
Lance W. Anderson, v.p., chief financial officer, asst. secy. & asst.
Lewis Freifeld, v.p. & gen. mgr.
Patrick M. Marrs, secy.-treas.
Edward L. Barlow, asst. secy.

Ownership: Cook Inlet Region Inc., gen. partner; WCC Associates, ltd. partner. WCCA ownership: Walker N. Thayer Estate, gen. partner, 17.96%; Edward L. Barlow, gen. partner, 10.24%; Robert S. Blank, gen. partner, 9.55%; Bernard W. Kiernan, gen. partner, 7.7%; John S. Prescott, gen. partner, 6.67%; William M. O'Shea, gen. partner, 5.19%.

TV Stations (2):

Connecticut: WTNH-TV, New Haven-Hartford.
Tennessee: WSMV, Nashville.

Radio Stations:

Arizona: KOPA(AM) & KSLX(FM), Scottsdale.
Georgia: WZGC(FM), Atlanta.

Illinois: WUSN(FM), Chicago.
Maryland: WPGC-AM-FM, Morningside.
Massachusetts: WZLX(FM), Boston.
Texas: KFMK(FM), Houston.
Utah: KFMV(AM) & KZOL(FM), Provo.
Washington: KUBE(FM), Seattle.

CORNERSTONE TELEVISION INC.

Rte. 48, Signal Hill Dr.
Wall, PA 15148-1499
Phone: 412-824-3930

Officers:

R. Russell Bixler, pres.
Oleen Eagle, exec. v.p. & gen. mgr.
Thomas A. Scott, financial mgr./treas.
David Skeba, programming dir.
Blake Richert, chief engineer
Mitchell Nickols, dir.
Jack Foreman, dir.
Ernest Frederick, dir.

Branch Office:

1813 Valley View Blvd.
Altoona, PA 16602
Phone: 814-942-3400

Ownership: Non-profit organization.

Represented (legal): Gammon & Grange.

TV Stations (2):

Pennsylvania: WKBS-TV, Altoona; WPCB-TV, Greensburg-Pittsburgh.

Other Holdings:

Broadcast Holdings: Has LPTV interests.

CORPORATION FOR GENERAL TRADE

2633 W. State Blvd.
Fort Wayne, IN 46808
Phone: 219-422-7474

Officers:

William Nichols, gen. mgr.

Ownership: Joseph R. Cloutier Trust, 100%.

TV Stations (1):

Indiana: WKJG-TV, Fort Wayne.

CORRIDOR BROADCASTING CORP.

12276 Wilkins Ave.
Rockville, MD 20852
Phone: 301-230-1550

Officers:

Nolanda S. Hill, pres.
Lisa M. Brannock, exec. v.p.
Ken White, chief financial officer

Ownership: Peter L. Cantrell, trustee for Andrew Hill Trust No. 2.

Represented (legal): Patton, Boggs & Blow.

TV Stations (2):

District of Columbia: WFTY, Washington.
Massachusetts: WHLL, Worcester.

COSMOS BROADCASTING CORP.

Box 789
Greenville, SC 29602
Phone: 803-292-4370
Fax: 803-292-4420

Officers:

James R. Sefer, pres.
Conrad L. Cagle, v.p., WFIE-TV
J. Harold Culver, v.p., KAIT-TV
Joseph P. Gill, v.p., engineering
Guy W. Hempel, v.p., WAVE
James M. Keeler, v.p., operations
Ron F. Loewen, v.p., WIS-TV
S. Wheeler Rudd, v.p., WTOL-TV
James D. Serra, v.p., KPLC-TV
G. Neil Smith, v.p. & controller
Melbourne A. Stebbins, v.p., WSFA
John C. Thorne, v.p., administration & development

Ownership: Liberty Corp., 100%.

Represented (legal): Dow, Lohnes & Albertson.

TV Stations (7):

Alabama: WSFA, Montgomery.
Arkansas: KAIT-TV, Jonesboro.
Indiana: WFIE-TV, Evansville.
Kentucky: WAVE, Louisville.
Louisiana: KPLC-TV, Lake Charles.
Ohio: WTOL-TV, Toledo.
South Carolina: WIS-TV, Columbia.

COX ENTERPRISES INC.

Box 105357
1400 Lake Hearn Dr. NE
Atlanta, GA 30319
Phone: 404-843-5000
Fax: 404-843-5142

Officers:

James C. Kennedy, chmn. & chief exec. officer
John R. Dillon, sr. v.p. & chief financial officer
Timothy W. Hughes, v.p., human resources
John G. Boyette, v.p. & controller
Janet M. Lavine, treas.
James A. Hatcher, secy. & gen. counsel
David E. Easterly, pres., newspaper publishing div.

Nicholas D. Trigony, pres., broadcast div.
James O. Robbins, pres., cable television div.
Warren V. Young, pres., automobile auctions div.

Branch Office:

400 N. Capitol St.
Suite 189
Washington, DC 20001
Phone: 202-737-0277
Andrew M. Cassells, bureau chief

Ownership: Cox family, principally Anne Cox Chambers & Barbara Cox Anthony, 97%.

Represented (legal): Dow, Lohnes & Albertson.

TV Stations (7):

California: KTVU, Oakland-San Francisco.
Florida: WFTV, Orlando-Daytona Beach-Melbourne.
Georgia: WSB-TV, Atlanta.
Michigan: WKBD-TV, Detroit.
North Carolina: WSOC-TV, Charlotte.
Ohio: WHIO-TV, Dayton-Springfield.
Pennsylvania: WPXI, Pittsburgh.

Cable Holdings:

Cox Cable Communications.

Radio Stations:

California: KFI(AM) & KOST(FM), Los Angeles.
Florida: WSUN(AM) & WWRM(FM), St. Petersburg-Tampa; WIOD(AM) & WFLC(FM), Miami.
Georgia: WSB-AM-FM, Atlanta.
Illinois: WCKG(FM), Elmwood Park (Chicago).
North Carolina: WSOC-AM-FM, Charlotte.
Ohio: WHIO(AM) & WHKO(FM), Dayton.

Newspapers:

Arizona: Chandler Arizonan Tribune, Mesa Tribune, Tempe Daily News Tribune, The Yuma Daily Sun.

Colorado: The Daily Sentinel (Grand Junction).
Florida: Palm Beach Daily News (West Palm Beach), The Palm Beach Post (West Palm Beach).

Georgia: The Atlanta Journal, The Atlanta Constitution.

Ohio: Dayton Daily News, Springfield News-Sun.

Texas: Austin American-Statesman, The Longview News-Journal, The Lufkin Daily News, The Daily Sentinel (Nacogdoches), The Orange Leader, Port Arthur News, Waco Tribune-Herald. Also publishes 10 weeklies.

Other Holdings:

Magazine: Palm Beach Life.
TV Station Sales Representative: TeleRep Inc.
Auction Company: Manheim Auctions.

CTV OF DERRY INC.

TV 50 Place
Derry, NH 03038

Phone: 603-434-8850
Fax: 603-434-8627

Officers:
Donna Cole, chief exec. officer
John Foley, gen. mgr.
Susane Newell, station mgr.
Rhonda Ohlman, promotion mgr.
Paul Hunter, chief engineer

Ownership: Nash Family, 50%; James K. Stellos, 50%.

TV Stations (1):
New Hampshire: WNDS, Derry.

DALLAS MEDIA INVESTORS CORP.

433 Regal Row
Dallas, TX 75247
Phone: 214-637-2727

Officers:
John A. McKay, pres.
Francis A. Green, secy.-treas.

Ownership: Warburg, Pincus Capital Partners Ltd., 70.2%; John A. McKay, 23.1%; James R. Grant, 5.7%; Brenda K. Meyer, 1.1%.

TV Stations (1):
Texas: KDFI-TV, Dallas-Fort Worth.

DAVENPORT COMMUNICATIONS LTD. PARTNERSHIP

937 E. 53rd St.
Suite D
Davenport, IA 52807
Phone: 319-386-1818

Ownership: Davenport Bcstg. Co., gen. partner; George Gimpel, ltd. partner; Herbert Somekh, ltd. partner; Allan Greenblatt, ltd. partner; Joel Greenblatt, ltd. partner; Edward Hanna, ltd. partner; Lee Hanna, ltd. partner. DBC ownership: Gary Brandt, pres., 17%; Richard Greenblatt, v.p.-secy., 28%; Kathy Nixon De Boeuf, treas., 8%; Lee Hanna, 12%; Joseph Carty, 8%; James R. Davis, 8%; Simon O. Roberts, 8%; Robert L. Smith, 8%.

Represented (legal): Lane & Waterman.

TV Stations (1):
Iowa: KLJB-TV, Davenport.

DAVIS-GOLDFARB CO.

Suite 2800
2121 Ave. of the Stars
Los Angeles, CA 90067
Phone: 213-551-2288
Fax: 213-556-3760

Ownership: John A. Davis, 70%; Joseph H. Goldfarb & Barbara E. Goldfarb, 30% jointly.

Represented (legal): Leventhal, Senter & Lerman.

TV Stations (3):
California: KCPM, Chico.
Missouri: KSPR, Springfield.
Texas: KMID-TV, Midland & Odessa.

LPTV Stations (1):
California: K18AO, Oroville.

DECATUR FOURSQUARE BCSTG. INC.

2510 Parkway Court
Decatur, IL 62526
Phone: 217-428-2323

Officers:
Timothy J. Peterson, pres.
A. Ray Jones, v.p.
Mark Dreistadt, gen. mgr.
Harold Cleveland, secy.
Betty Cracker, treas.

Ownership: International Church of the Foursquare Gospel. ICFG is licensee of KHS-AM-FM, Bakersfield & KFSG(FM), Los Angeles, CA.

Represented (legal): John Greenleaf.

TV Stations (1):
Illinois: WFHL, Decatur.

DELAWARE VALLEY BCSTRS. L.P.

One Christina Plaza
303 A St.
Wilmington, DE 19801
Phone: 302-654-6161

Officer:
Elmer Lindale, chmn.

Ownership: Elmer Lindale, 50%; Daniel G. Stape, 40%.

TV Stations (1):
Delaware: WTGI-TV, Wilmington.

DENVER CHANNEL 59 PARTNERSHIP LTD.

9805 E. Wiff Ave.
Denver, CO 80231

Ownership: High Seas Communications Corp., gen. partner, 25%; Charles Ergen, ltd. partner, 75%. HSCC ownership: David M. Drucker, pres., 80%; Charles Ergen, v.p., 20%. Drucker & Ergen have interest in Echonet Corp.

TV Stations (1):
Colorado: KUBD, Denver.

DESERT EMPIRE TV CORP.

Box 1506
Palm Springs, CA 92263
Phone: 619-568-3636

Officers:
John Conte, pres.
Sirpuhe Philibosian Conte, secy.-treas.

Ownership: John Conte & Sirpuhe Philibosian Conte, 100% jointly.

TV Stations (1):
California: KMIR-TV, Palm Springs.

DIVERSIFIED COMMUNICATIONS

5 Milk St.
Portland, ME 04112
Phone: 207-774-5981
Fax: 207-761-7915

Officers:
Horace A. Hildreth Jr., pres.
George H. Anderson, pres.
George J. Gonyar, gen. mgr., Bangor
Garry Ritchie, gen. mgr., Scranton
Carolyn Catlin, gen. mgr., Gainesville
Robert Salat, gen. mgr., New Bern
Bill Christian, gen. mgr., Florence

Ownership: Heritage Cablevision Inc., 29.94%; Josephine H. Detmer, 12.08%; Anne H. Russell, 11.28%; Horace A. Hildreth Jr., 8.81%; William B. Russell, 2.36%; 3 others, each with less than 2%.

Represented (legal): Dow, Lohnes & Albertson.

TV Stations (5):
Florida: WCJB, Gainesville.
Maine: WABI-TV, Bangor.
North Carolina: WCTI, New Bern-Greenville-Washington.
Pennsylvania: WYOU, Scranton & Wilkes-Barre.
South Carolina: WPDE-TV, Florence.

LPTV Stations (2):
Pennsylvania: W24BH, Lock Haven.
South Carolina: W68BZ, Myrtle Beach.

Radio Stations:
Maine: WABI(AM) & WYOU(FM), Bangor.

Other Holdings:
Magazine: Journal Publications (National Fisherman, Seafood Business).

DONATELLI & KLEIN INC.

7200 Wisconsin Ave.
Suite 310
Bethesda, MD 20814
Phone: 301-654-0700

Officers:
Louis T. Donatelli, chmn.
Douglas J. Donatelli, pres. & chief operating officer
Alan Barrows, gen. mgr., WDSI-TV
Sam McLeod, gen. mgr., WDBD
Rick Jordan, engineering dir.

Ownership: Louis T. Donatelli; Douglas J. Donatelli, principals.

Represented (legal): Arent, Fox, Kintner, Plotkin & Kahn.

TV Stations (2):
Mississippi: WDBD, Jackson.
Tennessee: WDSI-TV, Chattanooga.

DONREY MEDIA GROUP INC.

Box 1359
920 Rogers Ave.
Fort Smith, AR 72902
Phone: 501-785-7810

Officers:
Donald W. Reynolds, pres.
Fred W. Smith, chief operating officer
E. (Pat) H. Patterson, chief financial officer

Ownership: Donald W. Reynolds, principal.

Represented (legal): Haley, Bader & Potts.

Cable Communities (6):
Arkansas: Rogers.
California: Vallejo.
Oklahoma: Bartlesville, Blackwell, Guymon.
Texas: Kilgore 50%.

TV Stations (1):
Nevada: K0LO-TV, Reno.

LPTV Stations (1):
Nevada: K58AO, Crystal Bay.

Newspapers:
Arkansas: Fort Smith Southwest Times Record, Northwest Arkansas Morning News (Rogers), Springdale News.
California: Chico Enterprise-Record, Lompoc Record, Ontario Daily Report, Pomona Progress Bulletin, Red Bluff Daily News, Redlands Daily Facts, Ukiah Daily Journal, Vallejo Times-Herald, Woodland/Davis Daily Democrat.

Hawaii: Hawaii Tribune-Herald (Hilo), West Hawaii Today (Kailua-Kona).
Indiana: Washington Times-Herald.
Iowa: Clinton Herald, Oskaloosa Herald.
Kentucky: Glasgow Daily Times.

Mississippi: Picayune Item.
Missouri: Moberly Monitor-Index.
Nevada: Nevada Appeal (Carson City), Ely Daily Times, Las Vegas Review-Journal.
New Mexico: Alamogordo Daily News.

North Carolina: The Courier-Tribune (Asheboro).

North Dakota: Minot Daily News.

Oklahoma: Altus Times, Bartlesville Examiner-Enterprise, Blackwell Journal-Tribune, Chickasha Daily Express, Durant Daily Democrat, Frederick Daily Leader, Guthrie Daily Leader, Guymon Daily Herald, Henryetta Daily Free-Lance, Holdenville Daily News, Norman Transcript, Okmulgee Daily Times, Pauls Valley Daily Democrat, Pawhuska Journal-Capital, Wewoka Daily Times.

Tennessee: Columbia Daily Herald.

Texas: Athens Daily Review, Borger News-Herald, Cleburne Times-Review, Gainesville Daily Register, Jacksonville Daily Progress, Kilgore News Herald, Sherman Democrat, Sweetwater Reporter, Weatherford Democrat.

Washington: Aberdeen Daily World, Auburn Daily Globe News, Kent Daily News Journal, Renton Daily Record Chronicle.

Other Holdings:
Outdoor Advertising: Owns 12 outdoor advertising companies.

DRAPER COMMUNICATIONS INC.

Box 2057
1729 N. Salisbury Blvd.
Salisbury, MD 21801
Phone: 301-749-1111
Fax: 301-749-6098

Officers:
Thomas H. Draper, chmn.-pres.
Bobby O. Beach, chief financial officer & v.p. finance

Ownership: Thomas H. Draper, 60%; remainder undisclosed.

Represented (legal): Arent, Fox, Kintner, Plotkin & Kahn.

TV Stations (2):
Maryland: WBOC-TV, Salisbury.
Texas: KGBT-TV, Harlingen.

DRES MEDIA INC.

920 S. Commerce St.
Las Vegas, NV 89106
Phone: 702-382-2121
Fax: 702-382-1351

Officers:
Frank E. Scott, chmn.
Charlene Scott, chief operating officer
Rick Scott, chief financial officer & marketing dir.
Wayne Gartley, programming dir.
Steve Scott, engineering dir.

Ownership: Frank E. Scott family, 70%; Broadcast West Inc., 10%; Alden Communications Corp., 10%; Channel 21 Corp., 10%. BWI ownership: Carl B. Hilliard Jr., 20%. ACC ownership: Michael Forman, 100%. Broadcast West Inc. has interest in MDS systems. Alden Communications has interest in LPTV station. Hilliard Jr. has MDS interests.

Represented (legal): Miller & Fields.

TV Stations (1):
Nevada: KRLL, Las Vegas.

DUBUQUE TV LTD. PARTNERSHIP

One Cycare Plaza
Dubuque, IA 52001
Phone: 319-556-4040

Ownership: Thomas G. Bond, gen. partner & ltd. partner; William M. Abernathy, Guy E. Moman Jr., Thomas J. Joiner, John Hall Nelson, Scott G. Davis & Fred H. Davis, ltd. partners.

TV Stations (1):
Iowa: KDUB-TV, Dubuque.

DUCHOSSOIS COMMUNICATIONS CO. OF IOWA

4023 Fleur Dr.
Des Moines, IA 50321
Phone: 515-287-1717
Fax: 515-287-0064

Officers:
Richard L. Duchossois, chmn.
Rolland C. Johnson, pres. & chief exec. officer
Gerald F. Lahey, exec. v.p.
Craig J. Duchossois, dir.

Ownership: Duchossois Industries Inc., 100%. Oil ownership: Richard L. Duchossois, controlling shareholder.

TV Stations (1):
Iowa: KDSM-TV, Des Moines.

Radio Stations:
Arizona: KJYK(AM) & KKLD(FM), Tucson.
California: KQPT(FM), Sacramento.
Indiana: WASK-AM-FM, Lafayette.
Maryland: WHFS(FM), Annapolis.

DUDLEY COMMUNICATIONS CORP.

Suite 208-17
500 Third St.
Wausau, WI 55401

TV Station Owners

Ownership: Robert L. Dudley, 51%; Richard D. Dudley, 30%; Nancy Wanta, 12%; Mark Schoenheldt, 7%. Robert L. Dudley has interest in SouthWest MultiMedia Inc. (see listing).

TV Stations (2):
Michigan: WXMI, Grand Rapids.
Washington: KTZZ-TV, Seattle.

DUHAMEL BROADCASTING ENTERPRISES

Box 1760
Rapid City, SD 57709-1760
Phone: 605-342-2000
Fax: 605-342-7305

Officers:
William F. Duhamel, pres. & gen. mgr.
Verlyn Hammerstrom, chief financial officer
Dr. Peter A. Duhamel, v.p.

Ownership: William F. Duhamel Sr., 63%; Dr. Peter A. Duhamel, 37%.

Represented (legal): Fisher, Wayland, Cooper & Leader.

TV Stations (4):
Nebraska: KDUH-TV, Scottsbluff.
South Dakota: KHSD-TV, Lead; KOTA-TV, Rapid City.
Wyoming: KSGW-TV, Sheridan.

Radio Stations:
South Dakota: KOTA(AM), Rapid City.

DURHAM LIFE BROADCASTING INC.

Box 29521
3012 Highwoods Blvd.
Raleigh, NC 27626
Phone: 919-876-0674
Fax: 919-790-6254

Officers:
George Wornble, chmn.
Felton P. Coley, pres.
Bob Butler, exec. v.p. & gen. mgr.

Represented (legal): Tharrington, Smith & Hargrove.

TV Stations (1):
North Carolina: WPTF-TV, Durham-Raleigh.

MDS Systems:
North Carolina: Auburn & Raleigh-Durham.

Radio Stations:
North Carolina: WMMF-AM-FM, Laurinburg.
WPTF(AM) & WQDR(FM), Raleigh.

EASTERN OKLAHOMA TELEVISION CO. INC.

Box 1450
Denison, TX 75020
Phones: 405-332-3311; 405-465-5836

Ownership: James C. Hilliard, 100%.

TV Stations (1):
Oklahoma: KTEN, Ada-Ardmore.

ECHONET CORP.

9805 E. Niff
Denver, CO 80231
Phone: 303-526-1039

Ownership: Charles Ergen, pres., 40%; David M. Drucker, v.p., 20%; Candy M. Ergen, secy.-treas., 40%. Drucker & Charles Ergen have interest in Denver Ch. 59 Partnership Ltd., see listing. Echonet is permittee of Ch. 20, Billings, MT.

TV Stations (1):
Alaska: KDMD, Anchorage.

LPTV Stations (8):
Alabama: W28AG, Birmingham.
Alaska: K41CG, Anchorage.
Colorado: K49CJ, Colorado Springs; K54CQ, Fort Collins.
New Mexico: K27CX, Albuquerque.
Texas: K11SF, Austin.
Washington: K64BT, Bellingham.

Wyoming: K49AY, Cheyenne.

MMSD Systems:
Alaska: WHD-477, Anchorage.
Wyoming: WHK936, Casper.

EGF BROADCAST CORP.

Box 4200
Palm Springs, CA 92263
Phone: 619-328-8881

Officers:
E. Grant Fitts, chmn.
John H. Massey, exec. v.p., treas. & asst. secy.
John S. Fitts, v.p.

Ownership: John S. Fitts, 100%.

TV Stations (1):
California: KESQ-TV, Palm Springs-Indio.

ENCUENTRO CHRISTIAN NETWORK CORP.

Box 310
Bayamon, PR 00621
Phones: 809-799-6400; 809-797-3447
Fax: 809-797-2450

Officers:
Rapaél Torres Ortega, pres.
Ricardo Cruz, chief financial officer
Ramon Luis Acevedo, v.p.

Ownership: Ramon Luis Acevedo, 11.1%; Daramid Ayala, 11.1%; Jofre Ayala, 11.1%; Waleska Colon, 11.1%; Ricardo Cruz, 11.1%; Carmelo Orengo, 11.1%; Iris Padilla, 11.1%; Victor Sotomayor Clavel, 11.1%; R. Torre Ortega, 11.1%.

Represented (legal): Mitchell, Fielstra & Associates.

TV Stations (1):
Puerto Rico: WECN, Naranjito.

ENGLES COMMUNICATIONS INC.

806 Enterprise St.
Cape Girardeau, MO 63701
Phone: 314-334-1223
Fax: 314-334-1208

Officers:
David Engles, chmn. & chief exec. officer
Steven B. Engles, pres. & chief operating officer

Marilyn Weinman, v.p.
Esther Engles, secy.
Susan Engles, treas.

Branch Office:
One Executive Blvd.
Suite LL3
Paducah, KY 42001
Phone: 502-443-8003

Ownership: David Engles, 75%; Steven B. Engles, 25%.

Represented (legal): Peper, Martin, Jensen, Maichel & Hetlage.

TV Stations (1):
Missouri: KBSI, Cape Girardeau.

DAN & KATHIE ETULAIN

520 Lake St.
Sitka, AK 99835
Phone: 907-747-8488
Fax: 907-747-4727

Officers:
Dan Etulain, chmn., chief exec. officer & gen. mgr.
Garth Kanen, chief operating officer
Barbara Casson, chief financial officer

TV Stations (1):
Alaska: KTNL, Sitka.

EVANGELISTIC ALASKA MISSIONARY FELLOWSHIP

Box 0
North Pole, AK 99705
Phone: 907-488-2216

Officers:
Donald L. Nelson, pres.
Genevieve L. Nelson, exec. v.p.
Yvonne L. Carriger, gen. mgr. & secy.-treas.

Ownership: Non-profit corp.

Represented (legal): Fletcher, Heald & Hildreth.

TV Stations (1):
Alaska: KJNP-TV, North Pole.

Radio Stations:
Alaska: KJNP-AM-FM, North Pole.

EVENING POST PUBLISHING CO.

134 Columbus St.
Charleston, SC 29403-4800
Phone: 803-577-7111

Officers:
Peter Manigault, chmn.
Ivan V. Anderson Jr., pres.
Joseph F. Smoak, v.p.-treas.
Arthur M. Wilcox, secy.
Ernest R. Adams, marketing dir.

Branch Office:
1255 23rd St. NW
Washington, DC 20037
Phone: 202-857-2500

Ownership: Peter Manigault, Ivan V. Anderson Jr. & Joseph F. Smoak, principals.

Represented (legal): Dow, Lohnes & Albertson.

TV Stations (5):
Colorado: KOAA-TV, Pueblo-Colorado Springs.

Idaho: KVI, Nampa-Boise-Caldwell.
Montana: KXLF-TV, Butte; KRTV, Great Falls; KPAX-TV, Missoula.

Newspapers:
South Carolina: Charleston News & Courier, Charleston Evening Post, The Kingstree News, The Georgetown Times, Aiken Standard.

Argentina: Buenos Aires Herald, Buenos Aires.

Other Holdings:
Features Syndicator: Editor's Press Service Inc. (International).

KATHERINE R. EVERETT & ROBINSON O. EVERETT

301 W. Main St.
Durham, NC 27702

TV Stations (4):
California: 90% of KECY-TV, El Centro-Yuma.
North Carolina: 75% of WFCT, Fayetteville; 32.47% each of WGGT, Greensboro; WJKA, Wilmington.

Other Holdings:
Broadcast Holdings: Ltd. partners in permittee of WWRD Ch. 30, Wilson, NC.

FAMILY BCSTG. ENTERPRISES

Box 4750
Rocky Mount, NC 27802
Phone: 919-985-2447
Fax: 919-985-1447

Officers:
Bruce Whitehead, chmn. & pres.
Robert Pelletier, chief operating officer & engineering dir.
Bob Chandler, chief financial officer

Ownership: V. Bruce Whitehead, gen. partner, 50%; Robert M. Chandler Jr., 50%.

Represented (legal): Bruce Whitehead.

TV Stations (1):
North Carolina: WFXB, Rocky Mount.

LPTV Stations (1):
North Carolina: W47AG, Rocky Mount.

FAMILY GROUP LTD.

2618 Colonial Ave.
Roanoke, VA 24015

Phone: 703-345-7227

Ownership: Ian N. Wheeler, gen. partner, 5%; Edward R. Ponger, gen. partner, 4%; Leo Wotitsky, gen. partner, 4%; Carl J. Martin, gen. partner, 4%; Donald E. Clark, gen. partner, 4%; Ronald H. Kays, gen. partner, 4%; others, ltd. partners, 75%. Wheeler has interest in WFGX(TV), Fort Walton Beach, FL; WVFT(TV), Roanoke, VA; WKWF & WAIL(FM), Key West, FL; KAYC & KAYD(FM), Beaumont, TX; WVGN(FM), St. Thomas, VI; WVMW & WQID(FM), Biloxi, MS.

Represented (legal): McFadden, Evans & Sill.

TV Stations (2):
Wisconsin: WGBA, Green Bay; WLAX, La Crosse.

FAMILY GROUP LTD. II

2701 W. Busch Blvd.
Tampa, FL 33618-4531
Phone: 904-863-3235

Ownership: Henry A. Ash, gen. partner, 25%; C. Anthony Sexton, ltd. partner, 75%.

TV Stations (1):
Florida: WFGX, Fort Walton Beach.

FAMILY GROUP LTD. V

2701 W. Busch Blvd.
Tampa, FL 33618-4531
Phone: 703-345-7227

Ownership: Ian N. Wheeler, gen. partner, 25%; Roanoke Christian Bcstg. Inc., gen. partner, 5%; Henry A. Ash, ltd. partner, 70%. RCBI ownership: Non-stock, non-profit corp. L. L. Fisher, chmn. & pres.

TV Stations (1):
Virginia: WVFT, Roanoke.

FAMILY STATIONS INC.

403 McCormick St.
San Leandro, CA 94577
Phone: 209-943-6464

Officers:
Harold Camping, pres.
Scott L. Smith, v.p.-asst. secy.
Richard Van Dyk, secy.-treas.

Ownership: Non-stock corp.

TV Stations (1):
California: KFTL, Stockton.

Radio Stations:
Radio Holdings: 30 FM stations & 3 AM stations; WYFR, Okeechobee, FL international short wave station.

Other Holdings:
Broadcast Holdings: Owns permittee of WFME-TV, Ch. 66, West Milford, NJ.

FARRAGUT COMMUNICATIONS INC.

Box 9565
McLean, VA 22102-0565
Phone: 301-320-4266

Officer:
Katherine T. Glakas, pres.

Ownership: William McDowell Lincoln; Katherine T. Glakas; Thomas E. Bolger; Richard E. Wiley, principals.

Represented (legal): Wiley, Rein & Fielding.

TV Stations (2):
Washington: KNDU, Richland-Pasco-Kennewick; KNDO, Yakima.

FCVS COMMUNICATIONS INC.

1221 Sunset Blvd.
West Columbia, SC 29169
Phone: 803-791-5757

Ownership: VSC Holdings Inc., 72.75%; Walter K. Flynn, 24.25%; Murry Michaels, 3%. VSCHI ownership: E. Craig Coats Jr., 33.3%; Ronald M. Stuart, 33.3%; William J. Voute, 33.3%.

TV Stations (2):
South Carolina: WACH, Columbia.
Tennessee: WKCH-TV, Knoxville.

FEDERAL BROADCASTING CO.

Manufacturers Southfield Tower
29201 Telegraph Rd.
Suite 300
Southfield, MI 48034

Officers:
Dale G. Rands, chmn. & chief exec. officer
Peter Kizer, pres. & chief operating officer
Edward O. Ruffley, chief financial officer
Lawrence S. Jackier, secy.-treas. & gen. counsel

Ownership: Federal Enterprises Inc. FEI ownership: Detroit General Retirement Fund, 15%; Detroit Police & Fire Pension Fund, 15%; Dale G. Rands, 14.89%; Lawrence S. Jackier, 11.3%; Peter A. Kizer, 10.6%; Lofelco Partnership, 7.2%; Acme Mill Inc., 5.1%; Edward O. Ruffley, 3.3%; others, each with less than 2%.

Represented (legal): Hogan & Hartson.

TV Stations (5):
Iowa: KTVO, Ottumwa-Kirksville, MO.
Michigan: WTOM-TV, Cheboygan; WLUC-TV, Marquette; WPBN-TV, Traverse City-Cadillac.
Mississippi: WDM-TV, Laurel-Hattiesburg.

FIREWEED TELEVISION

Box 24-0467
Anchorage, AK 99524
Phone: 907-345-2630

Ownership: William Hately, gen. partner, 75%; Carol Schatz, gen. partner, 25%.

TV Stations (1):
Alaska: KYES, Anchorage.

LPTV Stations (1):
Alaska: K18CS, Anchorage.

FIRST CENTURY BROADCASTING

Box 6498
Concord, CA 94520
Phone: 415-676-8969

Officers:
Ronald C. Haus, pres.
Constance Haus, v.p.
David Copple, dir.
Theodore H. Terry, dir.
Gene Viglione, dir.

TV Stations (1):
California: KFCB, Concord.

FIRST MEDIA CORP.

Box 10239
Washington, DC 20018

Officers:
Richard E. Marriott, chmn.-treas.
Glenn T. Porter, pres.
Danny Masden, exec. v.p.
Dale B. Williamson, v.p.-asst. treas.

Ownership: Richard E. Marriott, 49.9%; Nancy P. Marriott, 18%; Deborah M. Harrison, 7.69%; J. W. Marriott III, 7.69%; David S. Marriott, 7.69%; Steven G. Marriott, 7.69%; First Media Trust, Donna R. G. Marriott & Sterling B. Colton, trustees, 7.69%; Glenn T. Potter, 1.29%.

TV Stations (1):
Florida: WCPX-TV, Orlando.

FISHER BROADCASTING INC.

100 4th Ave. N
Seattle, WA 98109
Phone: 206-443-4000
Fax: 206-443-8272

Officers:
John F. Behnke, pres. & chief exec. officer
Jay W. Giesa, exec. v.p., administration & secy.

Howard Wilkinson, v.p. & chief financial officer
Phelps K. Fisher, v.p. & dir. of marketing
Don Wilkinson, v.p. & dir. of engineering
Edward J. Lackner, v.p., corporate affairs

Branch Office:
444 N. Capitol St. NW
Suite 601 A
Washington, DC 20001
Phone: 202-783-0322
Tim Hillard, bureau chief

Ownership: Fisher Companies Inc., 100%.

Represented (legal): Fisher, Wayland, Cooper & Leader.

TV Stations (2):
Oregon: KATU, Portland.
Washington: KOMO-TV, Seattle.

Radio Stations:
Washington: KOMO(AM), Seattle.

FOCUS BCSTG. OF WACO INC.

Ownership: Richard R. Geissler, pres.; Jacqueline B. Franko, secy.-treas., 90%; Pablo Jacobo Suneson, 1%.

TV Stations (1):
Texas: 20% of KWKT, Waco.

FORT MYERS BCSTG. CO.

Box 1060
Fort Myers, FL 33902
Phone: 813-334-1131

Ownership: Arthur B. McBride Jr., 50%; Edward J. McBride, 50%.

Represented (legal): Leibowitz & Spencer.

TV Stations (1):
Florida: WINK-TV, Fort Myers.

FORUM PUBLISHING CO.

Box 2020
201 N. 5th St.
Fargo, ND 58107
Phone: 701-235-7311

Officers:
William C. Marcil, pres.
Chuck Bohnet, chief operating officer
Lloyd Case, chief financial officer

Ownership: Jane B. Marcil & William C. Marcil, 100% jointly.

Represented (legal): Holland & Knight.

TV Stations (4):
North Dakota: KBYM, Bismarck; WDAZ-TV, Devils Lake-Grand Forks; WDAY-TV, Fargo; KMCI, Minot.

Radio Stations:
Nebraska: KMMJ(AM), Grand Island.
North Dakota: WDAY-AM-FM, Fargo.

Newspapers:
North Dakota: Fargo Forum.
Minnesota: West Central Daily Tribune, Wilmar; Detroit Lake Tribune (weekly), Park Rapids Enterprise (weekly).

FOUCE AMUSEMENT ENTERPRISES INC.

1813 Victory Place
Burbank, CA 91504
Phone: 213-208-7201

Ownership: Frank Fouce, pres. & Betty Fouce, secy., 66% jointly; Stephen J. Fouce, v.p.-asst. secy., 5.5%; Laura B. Fouce, v.p.-treas., 5.5%; Thomas A. Fouce, 5.5%; Paula M. Fouce, 5.5%; Martha P. Fouce, 5.5%; Victoria L. Fouce, 5.5%; Julian T. Fouce Irrevocable Trust, 1%; Laura B. Fouce, trustee.

TV Stations (1):
California: KRCA, Riverside-Los Angeles.

CRAIG L. FOX—See Jamestown TV Assoc., Mohawk Valley Broadcasting Inc., Scranton TV Partners Ltd. & Syracuse TV.

FOX TELEVISION STATIONS INC.

5746 Sunset Blvd.
Los Angeles, CA 90028
Phone: 213-856-1870
Fax: 213-856-1659

Officers:
Greg Nathanson, pres. & chief operating officer
William Lincoln, v.p. & chief financial officer
Steve Leblang, v.p., programming

Branch Office:
5151 Wisconsin Ave. NW
Washington, DC 20016
Phone: 202-244-5151
Tom Herwitz, v.p., corporate & legal affairs

Ownership: Fox Inc., 100%. FI ownership: K. Rupert Murdoch, 76%; Newstel Holdings Inc., 24%. Fox Inc. owns Fox Broadcasting Co., a TV network & Twentieth Century-Fox Film Corp. K. Rupert Murdoch has multiple media holdings in U.S. & abroad.

TV Stations (6):
California: KTTV, Los Angeles.
District of Columbia: WTTG, Washington.
Illinois: WFLD, Chicago.
New York: WNYW, New York.
Texas: KDAF, Dallas; KRIV, Houston.
Utah: KSTU, Salt Lake City.

Newspapers:
Publishing Holdings: News America Publishing Inc. 1211 Ave. of the Americas, New York, NY 10036. Phone: 212-852-7000. Fax: 212-768-2029.

Massachusetts: Boston Herald.
Texas: San Antonio Express-News.
London: London Times.

Other Holdings:
Magazine: Consumer magazines & business publications.

JOHN FRANKLIN MINISTRIES

3950 Hwy. 98W
Navarre, FL 32569
Phone: 904-244-5353

Officers:
John L. Franklin, pres.
Delores A. Franklin, secy.

TV Stations (1):
Florida: WPAN, Fort Walton Beach.

FREEDOM NEWSPAPERS INC.

Box 19549
Irvine, CA 92713
Phone: 714-553-9292
Fax: 714-474-7675

Officers:
Alan J. Bell, pres., broadcast div.
Ed Ivey, v.p. & gen. mgr., WLNE
Tom Long, v.p. & gen. mgr., KTVL
David Lynch, v.p. & gen. mgr., WRGB
Larry Beaulieu, v.p. & gen. mgr., KFDM-TV
Lewis Robertson, v.p. & gen. mgr., WTVC

Represented (legal): Latham & Watkins.

TV Stations (5):
New York: WRGB, Albany-Schenectady-Troy.
Oregon: KTVL, Medford.
Rhode Island: WLNE, Providence-New Bedford, MA.
Tennessee: WTVC, Chattanooga.
Texas: KFDM-TV, Beaumont-Port Arthur.

LPTV Stations (2):
Massachusetts: W22AR, Fall River; W20AH, New Bedford.

Newspapers:
California: Anaheim Bulletin, Anaheim Hills Highlander, Azusa Herald, Brea Highlander, Capistrano Valley News, Dana Point News, Diamond Bar/Phillips Ranch Highlander,

Flight Jacket (El Toro Marine Base), Glendora Press, Hacienda Heights Highlander, Laguna Beach News Post, Laguna Niguel News, La Habra-Brea Star-Progress, LaPuente/Valinda Highlander, Leisure World News, Marysville-Yuba City Appeal-Democrat, Orange County Register, Placentia Highlander, Porterville Recorder, Press-Courier Highlander, Rancho Santa Margarita News, Rowland Heights Highlander, Saddleback Valley News, San Clemente News, San Dimas Highlander, Turlock Journal, Victorville Daily Press, Walnut Highlander, West Covina Highlander, Yorba Linda Star.

Colorado: Colorado Springs Gazette-Telegraph.

Florida: Fort Pierce News Tribune, Fort Walton Beach Northwest Florida Daily News, Panama City News-Herald.

Indiana: Crawfordville Journal-Review, Seymour Tribune.

Mississippi: Greenville Delta Democrat-Times.
Nebraska: Columbus Telegram.

New Mexico: Clovis News Journal.

North Carolina: Burlington Times-News, Gastonia Gazette, Jacksonville News, Kinston Daily Plainsman, New Bern Sun-Journal.

Ohio: Bucyrus Telegraph-Forum, Lima News.
South Dakota: Huron Daily Plainsman.

Texas: Brownsville Herald, Harlingen Valley Morning Star, McAllen Monitor, Odessa American, Pampa News.

Other Holdings:
Program Source: DCN—Orange County Newschannel, local 24-hour news service distributed to area cable systems.

JACOB H. FROELICH JR.

WJKA
1926 Oleander Or.
Wilmington, NC 28402

TV Stations (3):
North Carolina: 12.5% of WFCT, Fayetteville; 7.2% of WGGT, Greensboro; 12.5% of WJKA, Wilmington.

GANNETT BROADCASTING GROUP

1100 Wilson Blvd.
Arlington, VA 22234
Phones: 703-284-6767; 703-284-3114

Officers:
Cecil Walker, pres. & chief exec. officer, broadcast group
Ronald Townsend, pres., TV group
John Cook, pres., radio div.
Dan Ehrman, v.p., finance & business affairs
Peter Kohler, v.p.
Herbert Schubarth, v.p., engineering
Richard Mallary, v.p., news

Ownership: Gannett Co. Inc. Gannett also owns Gannett Outdoor Advertising companies in twelve major markets throughout U.S. & Canada and Louis Harris & Associates.

Represented (legal): Reed, Smith, Shaw & McClay.

TV Stations (10):
Arizona: KPNX, Phoenix-Mesa.
Colorado: KUSA-TV, Denver.
District of Columbia: WUSA, Washington.
Florida: WTLV, Jacksonville.
Georgia: WXIA-TV, Atlanta.
Massachusetts: WLVI-TV, Cambridge-Boston.
Minnesota: KARE, Minneapolis-St. Paul.
North Carolina: WFMY-TV, Greensboro-High Point & Winston-Salem.
Oklahoma: KOCO-TV, Oklahoma City.
Texas: KVUE-TV, Austin.

Radio Stations:
California: KIS-AM-FM, Los Angeles, KSDO-AM-FM, San Diego.
Florida: WADE(AM) & WUSA(FM), Tampa-St. Petersburg.
Illinois: WGCI-AM-FM, Chicago.
Kansas: KCMO-AM-FM, Kansas City.

TV Station Owners

Missouri: KUSA(AM) & KSD(FM), St. Louis.
Texas: KKQB-AM-FM, Houston, KOAI(FM), Denton (Dallas-Fort Worth).

Newspapers:

National: USA Today, 51 non-daily publications in Connecticut, Florida, Georgia, Illinois, Iowa, Michigan, Mississippi, New Jersey, New York, Ohio, Pennsylvania, Virginia & Washington.

Arizona: Tucson Citizen.

Arkansas: Arkansas Gazette (Little Rock).

California: Marin Independent Journal, Indio Daily News, Palm Springs Desert Sun, Salinas Californian, San Bernardino County Sun, Stockton Record, Visalia Times-Delta.

Colorado: Fort Collins Coloradoan.

Connecticut: Norwich Bulletin.

Delaware: Wilmington News Journal.

Florida: Brevard County/Florida Today, Fort Myers News-Press, Pensacola News Journal.

Georgia: The Times (Gainesville).

Guam: Agana Pacific Daily News.

Hawaii: Honolulu Star-Bulletin.

Idaho: The Idaho Statesman (Boise).

Illinois: Danville Commercial News, Rockford Register Star.

Indiana: Lafayette Journal and Courier, Marion Chronicle-Tribune, Richmond Palladium-Item.

Iowa: The Des Moines Register, Iowa City Press-Citizen.

Kentucky: Louisville Courier-Journal.

Louisiana: Monroe News-Star, The Times (Shreveport).

Michigan: Battle Creek Enquirer, Detroit News, Lansing State Journal, Port Huron Times Herald.

Minnesota: St. Cloud Times.

Mississippi: Hattiesburg American, Jackson Clarion-Ledger.

Missouri: Springfield News-Leader.

Montana: Great Falls Tribune.

Nevada: The Reno Gazette-Journal.

New Jersey: Bridgewater Courier-News, Camden Courier-Post, Vineland Daily Journal.

New York: Press and Sun-Bulletin (Binghamton), Elmira Star-Gazette, Ithaca Journal, The Daily Times (Mamaroneck), The Daily Argus (Mount Vernon), The Standard Star (New Rochelle), Niagara Gazette (Niagara Falls), West Nyack-Rockland Journal-News, Ossining Citizen Register, Peekskill Star, Port Chester Daily Item, Poughkeepsie Journal, Democrat and Chronicle/Times Union (Rochester), The Saratogian (Saratoga Springs), The Daily News (Tarrytown), The Observer-Dispatch (Utica), The Reporter Dispatch (White Plains), The Herald Statesman (Yonkers).

Ohio: Chillicothe Gazette, Cincinnati Enquirer, Marietta Times, Fremont News-Messenger, Port Clinton News-Herald.

Oklahoma: Muskogee Daily Phoenix.

Oregon: Statesman-Journal (Salem).

Pennsylvania: Chambersburg Public Opinion, The Reporter (Lansdale), Valley News Dispatch (Tarentum).

South Dakota: Sioux Falls Argus-Leader.

Tennessee: Jackson Sun, Nashville Tennessean.

Texas: El Paso Times.

Vermont: The Burlington Free Press.

Virgin Islands: Virgin Islands Daily News (St. Thomas).

Washington: Bellingham Herald, The Olympian.

West Virginia: Huntington Herald-Dispatch.

Wisconsin: Green Bay Press-Gazette, Wausau Daily Herald.

GUY GANNETT BROADCASTING SERVICES

Box 15277
One City Center
Portland, ME 04101

Phone: 207-780-9000

Fax: 207-780-9355

Officers:

Jean Gannett Hawley, chmn.
John R. DiMatteo, pres.
Michael Bock, v.p., television
Timothy A. Williams, v.p., radio

Ownership: Guy Gannett Publishing Co., 100%. Publishes Portland Press-Herald, Evening Express, Maine Sunday Telegram, Kennebec Journal, Augusta, ME; Morning Sentinel, Waterville, ME; Minnesota Suburban newspapers & Post Publications, MN.

Represented (legal): Dow, Lohnes & Albertson.

TV Stations (4):

Illinois: WICS, Springfield.
Iowa: KGAN, Cedar Rapids-Waterloo.
Maine: WGME-TV, Portland.
Massachusetts: WGGB-TV, Springfield-Holyoke.

Radio Stations:

Florida: WINZ(AM) & WZTA-FM, Miami-Miami Beach, WWNZ(AM), Orlando, WSSP(FM), Cocoa Beach.

GANNON UNIVERSITY BROADCASTING INC.

University Square
Erie, PA 16541
Phone: 814-871-7446

Officers:

M. Daniel Henry, pres.

Ownership: Gannon University.

TV Stations (1):

Pennsylvania: WETG, Erie.

Radio Stations:

Pennsylvania: WERG, Erie.

GATEWAY COMMUNICATIONS INC.

Suite 237
One Bala Plaza
Bala Cynwyd, PA 19004
Phone: 215-664-4400
Fax: 215-664-5499

Officers:

H. Lewis Klein, pres.
Charles A. Agemian, v.p.-treas.
Richard A. Steika, controller
Herbert E. Nelson, secy.

Ownership: Macromedia Inc. MI ownership: Malcolm A. Borg, principal. Macromedia Inc. also owns the Bergen Evening Record.

TV Stations (4):

New York: WBNG-TV, Binghamton.
Pennsylvania: WTAJ-TV, Altoona; WLYH-TV, Lancaster-Lebanon.
West Virginia: WOWK-TV, Huntington-Charleston.

Newspapers:

New Jersey: Bergen Evening Record, News Tribune (Woodbridge).

GAYLORD BROADCASTING CO.

Box 25125
Oklahoma City, OK 73125
Phone: 405-232-3311

Officers:

Edward L. Gaylord, chmn. & chief exec. officer
James R. Terrell, pres. & chief operating officer
G. M. Stinchcomb, chief financial officer & treas.

Michael Schuch, v.p. & gen. mgr., WVTW
Ed Trimble, v.p. & station mgr., KTVT
Kevin Hale, v.p. & gen. mgr., KSTW
Steve Mauldin, v.p. & gen. mgr., KHTV

Ownership: Oklahoma Publishing Co., 100%. Publishes The Daily Oklahoman and Sunday Oklahoman.

Represented (legal): Reed, Smith, Shaw & McClay.

Cable Communities (8):

California: Alhambra, Pasadena, Riverside, Rosemead, Rubidoux, West Covina.
North Carolina: Lenoir.
South Carolina: Greer.

TV Stations (4):

Texas: KTVT, Fort Worth-Dallas; KHTV, Houston.
Washington: KSTW, Seattle-Tacoma.
Wisconsin: WVTW, Milwaukee.

LPTV Stations (2):

Arkansas: K46AZ, Little Rock.
Iowa: K66DS, Cedar Rapids.

Radio Stations:

Oklahoma: WKY(AM), Oklahoma City.
Tennessee: WSM-AM-FM, Nashville.

Other Holdings:

Satellite Programming: The Nashville Network.
Purchase of Country Music TV pends.

GENERAL ELECTRIC CAPITAL CORP.

292 Long Ridge Rd.
Stamford, CT 06927
Phone: 203-357-4000

Officers:

Lawrence A. Bossidy, chmn.
Gary C. Wendt, pres. & chief exec. officer
Michael A. Carpenter, exec. v.p.
W. James McNerney Jr., exec. v.p.
Denis J. Nayden, exec. v.p.
Dennis J. Carey, sr. v.p. & gen. mgr., corp. finance group
John C. Deterding, sr. v.p. & gen. mgr., commercial real estate
David D. Ekedahl, sr. v.p. & gen. mgr., retailer financial services
Burton J. Kloster Jr., sr. v.p., gen. counsel & secy.

Ownership: General Electric Co., 100%. General Electric is also owner of National Broadcasting Co. (see listing).

TV Stations (3):

California: KSCV-TV, Stockton-Sacramento.
Georgia: WJBF, Augusta.
Puerto Rico: WAPA-TV, San Juan.

GILL COMMUNICATIONS & ROBERT GILL COMMUNICATIONS LTD.

9620 Rainier Ave. S
Seattle, WA 98118
Phone: 206-725-3202

Ownership: Gill Communications, gen. partner, 10%; Mary Ellen Parker, ltd. partner, 10%; remainder undisclosed. GC ownership: Robert L. Gill, pres.

TV Stations (1):

Washington: KBGE, Bellevue.

HARRY L. GILLAM ESTATE

TV Stations (1):
Texas: 5% of KBTX-TV, Bryan.

GILLET HOLDINGS INC.

Gillett Group Management
Suite 100
1000 S. Frontage Rd. W
Vail, CO 81657
Phone: 303-476-4030

Officers:

George Gillett Jr., pres.
Robert Selwyn, pres., Gillett Broadcast Services Inc.
David A. Ramon, v.p., treas. & asst. secy.
Norman Waite, asst. secy.

Ownership: George N. Gillett Jr., 100%. Gillett is principal of GNG Corporation & 60% partner in WOKR Partners, licensee of WOKR-TV, Rochester, NY.

Represented (legal): Pepper & Corazzini.

TV Stations (3):

California: KSBW, Salinas-Monterey; KSBY-TV, San Luis Obispo.
Maryland: WMAR-TV, Baltimore.

Radio Stations:

Iowa: KBIZ(AM) & KTWA(FM), Ottumwa.

Other Holdings:

Broadcast Holdings: 41% of SCI Television Inc. (see listing), 49% interest in WTVT Holdings Inc. (see listing), 60% of WOKR Partners (see listing).

GILMORE BROADCASTING CORP.

162 E. Michigan
Kalamazoo, MI 49007
Phone: 616-381-6744
Fax: 616-381-5326

Officers:

James S. Gilmore Jr., chmn., pres. & chief exec. officer
Elmer Chancellor, sr. v.p., engineering
Louis E. Farraye, sr. v.p., programming, research & marketing
Fred Flodin, sr. v.p.-treas.

Ownership: James S. Gilmore Jr.

Represented (legal): Wiley, Rein & Fielding.

TV Stations (1):

Indiana: WEHT, Evansville.

Radio Stations:

Florida: WLVE(FM), Miami Beach.
Texas: KMEZ-AM-FM, Dallas-Ft. Worth.

Other Holdings:

Program Source: Jim Gilmore Productions, Evansville, IN.

MALCOLM I. GLAZER

270 Commerce Dr.
Rochester, NY 14623
Phone: 716-359-3000

Represented (legal): Dow, Lohnes & Albertson.

TV Stations (1):

Texas: KGNS-TV, Laredo.

GLENDIVE BROADCASTING CORP.

210 S. Douglas St.
Glendive, MT 59330
Phone: 406-365-3377
Fax: 406-365-3378

Officers:

Stephen A. Marks, pres.
Dan Frenzel, v.p.
Jerry Cook, secy.
Winnifred Norton, treas.

Ownership: Stephen A. Marks, 100%. Marks is pres. & 88.5% owner of Thunder Bay Bcstg. Corp., licensee of WBKB-TV, Alpena, MI.

TV Stations (1):

Montana: KXGN-TV, Glendive.

Radio Stations:

Montana: KXGN(AM), Glendive.

GOLDEN EMPIRE BROADCASTING CO.

Box 489
Chico, CA 95927
Phone: 916-342-0141

Officers:

Mickey McClung, chmn. & chief exec. officer
Charles H. Kinsley, chief operating & chief financial officer

Branch Office:

Box 492588
Redding, CA 96049-2588
Phone: 916-221-5711

Ownership: Mickey McClung, 95%; Hugh McClung, 5%.

Represented (legal): Haley, Bader & Potts.

TV Stations (1):

California: KHSL-TV, Chico.

Radio Stations:
California: KHSL(AM), Chico.

GOLDEN ORANGE BROADCASTING CO. INC.

1730 S. Clementine St.
Anaheim, CA 92802
Phone: 714-999-5000

Officers:

Calvin Brack, chief operating & chief financial officer

Gary Litaker, marketing dir.
Bill Dailey, programming mgr.
Roger Knipp, engineering dir.

Ownership: Pat Boone, 36.42%; Calvin C. Brack, 23.70%; Bill Simon, 23.59%; Thomas Sheridan, 6.64%; Estate of Jimmy Durante, 3.03%; Richard Shepherd, 2.66%; Michael Volpe, 1.99%; David Levy, 1.97%.

TV Stations (1):
California: KDOC-TV, Anaheim.

EDWARD L. GONZALEZ

6234 San Pedro
San Antonio, TX 78216
Phone: 512-340-8860

TV Stations (1):

Texas: 15% of KVDA, San Antonio.

GRAND CANYON ACQUISITION ASSOCIATES L.P.

Box 609
415 N. College Ave.
Bloomington, IN 47402
Phone: 812-332-1435

Officers:

Peter Klein, pres.
William Case, secy.

Ownership: Peter J. Klein, 100% of voting stock.

TV Stations (2):

Arizona: KNAZ-TV, Flagstaff; KMOH-TV, Kingman.

GRANITE BROADCASTING CORPORATION

One Dag Hammarskjold Plaza
New York, NY 10017
Phone: 212-826-2530
Fax: 212-826-2858

Officers:

W. Don Cornwell, pres.
Lawrence Wills, v.p., finance
Stuart J. Beck, secy.-treas.

Ownership: W. D. Cornwell, 55% of voting stock; Stuart J. Beck, 45% of voting stock.

Represented (legal): Akin, Gump, Strauss, Hauer & Feld.

TV Stations (4):

California: KNTV, San Jose.
Illinois: WEEK-TV, Peoria.
Indiana: WPTA, Fort Wayne.
Minnesota: KBJR-TV, Duluth-Superior, WI.

GRAY COMMUNICATIONS SYSTEMS INC.

Box 48
126 N. Washington St.
Albany, GA 31703
Phone: 912-888-9390
Fax: 912-888-9374

Officers:

Terry McKenna, chmn. & chief exec. officer
James Gray Jr., pres.
Geoffrey Gray, v.p.
Phillip Greene, v.p.
Barry W. Turk, controller
Constance Greene, corporate secy.
Barbara Jones, treas.
Marcy Crowe, asst. corp. secy.

Ownership: Estate of James H. Gray Sr., Terry P. McKenna, executor, 51.48%; Sandler Associates, 11.4%; Prudential Insurance Co. of America, 4.4%; George H. Nader, 3.2%; others each with less than 2%. SA ownership: Barry M. Lewis & Harvey Sandler, gen. partners. Sandler has interest in WRKL(AM) New York, NY.

Represented (legal): Sidley & Austin.

TV Stations (3):

Florida: WJHG-TV, Panama City.
Georgia: WALB-TV, Albany.
Louisiana: KTVE, Monroe-El Dorado, AR.

Newspapers:

Georgia: The Albany Herald.

Other Holdings:

Transportation Company: Gray Transportation Co. Inc., Albany, GA.

GREAT AMERICAN BROADCASTING CO.

One East Fourth St.
Suite 600
Cincinnati, OH 45202-3713
Phone: 513-562-8000
Fax: 513-721-8413

Officers:

George E. Castrucci, chmn., pres. & chief exec. officer

Gregory C. Thomas, sr. v.p., finance & chief financial officer

Anita Wallgren, v.p., corp. relations & administration

Verna M. Meyer, treas. & asst. secy.

Broadcast Group:

Carlyle J. Wagner, pres.
Craig Millar, v.p., television sales
James Ary, v.p., engineering, radio
Jerry Kersting, v.p., business affairs
L. D. Bolton, v.p.
Terry Connelly, v.p.
Earl Beall, v.p.

Carl Gardner, v.p.

Chris Wheat, v.p.

Michael Costello, v.p.

Tom Thon, v.p.

Perry Frey, v.p.

Jim Bryant, v.p.

David Crowl, v.p.

J. Thomas Connolly, v.p.

Robert Schutt, v.p.

Bob Roof, v.p.

Vince Barresi, v.p.

Ron Bergamo, v.p.

Herndon Hasty, v.p.

Clint Sly, v.p.

Nicholas J. Miller, v.p.

Tom Schurr, v.p.

David Milner, v.p.

Ownership: Great American Communications Inc., 100%.

TV Stations (5):

Alabama: WBRC-TV, Birmingham.
Arizona: KTSP-TV, Phoenix.
Florida: WTSP-TV, St. Petersburg-Tampa.
Missouri: WDAF-TV, Kansas City.
Ohio: WKRC-TV, Cincinnati.

LPTV Stations (1):

Iowa: K45CW, Cedar Falls.

Radio Stations:

California: KROY(FM), Sacramento.
Colorado: KBPI(FM), Denver.
Florida: WXTB(FM), Clearwater.
Georgia: WKLS(FM), Atlanta.
Indiana: WNDE(AM) & WFBQ(FM), Indianapolis.
Michigan: WRIF(FM), Detroit.
Missouri: WDAF(AM) & KYYS(FM), Kansas City.
Ohio: WKRC(AM) & WKRO(FM), Cincinnati; WTVN(AM) & WLWQ(FM), Columbus.
Oregon: KEX(AM) & KKRZ(FM), Portland.
Pennsylvania: WDVE(FM), Pittsburgh.
Wisconsin: WLZR-AM-FM, Milwaukee.

Other Holdings:

Production: Hanna-Barbera Productions Inc.

GREAT LAKES COMMUNICATIONS INC.

3514 State St.
Erie, PA 16508
Phone: 814-454-5201

Officers:

Priscilla L. Schwier, pres.
Frederick Schwier, chief operating officer
Bertram A. Ramlow, chief financial officer

Ownership: Priscilla L. Schwier, 62.6%; Edward H. Lamb & Patricia Jo Lamb, 28.6% jointly.

Represented (legal): Rosenman & Colin.

TV Stations (1):

Pennsylvania: WICU-TV, Erie.

GREAT TRAILS BROADCASTING CORP.

717 E. David Rd.
Dayton, OH 45429
Phone: 513-294-3333
Fax: 513-297-5223

Officers:

Alexander J. Williams, pres.
Clark W. Davis, exec. v.p.
Scot L. Freeman, chief financial officer & treas.
Jeffrey J. Bennett, dir. of corporate engineering
Ownership: Williams Communications, 100%.

Represented (legal): Haley, Bader & Potts.

TV Stations (2):

Indiana: WFFT-TV, Fort Wayne.
Maryland: WHAG-TV, Hagerstown.

Radio Stations:

Ohio: WCOL(AM) & WXGT(FM), Columbus; WING(AM), Dayton; WGTZ(FM), Eaton; WIZE(AM), Springfield.

HOWARD GREEN GROUP

c/o WENY Inc.
Box 208
Elmira, NY 14902
Phone: 607-739-3636

Ownership: Howard Green, 50%; Donald Simmons, 50%.

Represented (legal): Cordon & Kelly.

TV Stations (2):

New Jersey: WMGM-TV, Wildwood-Atlantic City.
New York: WENY-TV, Elmira.

Radio Stations:

New Jersey: WOND(AM) & WMGM(FM), Linwood.
New York: WENY-AM & WLEZ(FM), Elmira.

GREEN RIVER BROADCASTING CO. INC.

Box 400
Campbellsville, KY 42718
Phone: 502-384-4738

Officer:

Billy Speer, pres.-secy.-treas.

Represented (legal): Schwartz, Woods & Miller.

TV Stations (1):

Kentucky: WGRB, Campbellsville.

GRIFFIN TELEVISION INC.

Box 14159
7401 N. Kelly Blvd.
Oklahoma City, OK 73113
Phone: 405-843-6641

Officers:

Martha W. Griffin, chmn.
William Kennedy, pres.
John Duck, chief financial officer

Ownership: John T. Griffin Revocable Trust, 99.9%; John W., David F. & Martha W. Griffin, trustees.

Represented (legal): Fletcher, Heald & Hildreth.

TV Stations (3):

Arkansas: 95% of KPOM-TV, Fort Smith-Fayetteville; KFAA, Rogers.
Oklahoma: KWTV, Oklahoma City.

GRK PRODUCTIONS JOINT VENTURE

Box 128
Cadillac, MI 49601
Phones: 616-775-9813; 616-775-0330

Officer:

Gary R. Knapp, chmn. & chief exec. officer

Ownership: GRK Productions Inc., 70%; GRK Productions/Joint Venture, 30%.

Represented (legal): Harry Martin.

TV Stations (1):

Michigan: WGKI, Cadillac.

GROUP ONE BROADCASTING LTD. PARTNERSHIP

853 Copley Rd.
Akron, OH 44320
Phone: 216-535-7831

Officers:

Roger G. Berk Jr., pres.
Robert C. Berk, v.p. & treas.
Phyllis V. Simms, secy.

TV Stations (1):

Ohio: WAKC-TV, Akron.

GROUP W—WESTINGHOUSE BROADCASTING

888 7th Ave.
New York, NY 10106
Phone: 212-307-3000
Fax: 212-307-3184

Officers:

Burton Stanier, chmn. & chief exec. officer
Bill Korn, pres., TV Stations Group
Don Mizner, pres., Group W Satellite Communications

Derk Zimmerman, pres., Group W Productions
Richard H. Harris, chmn., Radio Group
James Thompson, pres., Group W Radio
Gerald Udwin, v.p., Washington
Dennis Ganzak, v.p., controller
John D. Moran, v.p., human resources
Martin Messinger, v.p., secy. & chief counsel

Branch Office:

1025 Connecticut Ave.
Suite 506
Washington, DC 20036
Phone: 202-429-0194

Ownership: Westinghouse Electric Corp., 100%.

TV Stations (5):

California: KPXK, San Francisco.
Maryland: WJZ-TV, Baltimore.
Massachusetts: WBZ-TV, Boston.
Pennsylvania: KYW-TV, Philadelphia; KDKA-TV, Pittsburgh.

Radio Stations:

Arizona: KMEO-AM-FM, Phoenix.
California: KFVB(AM) & KTWV(FM), Los Angeles; KFBK(AM) & KAER(FM), Sacramento.
District of Columbia: WCPT(AM) & WCXR(FM), Washington.

Illinois: WMAQ(AM), Chicago.
Massachusetts: WBZ-AM, Boston.
Michigan: WLLZ(FM), Detroit.
New York: WINS(AM) & WNEW(FM), New York.

Pennsylvania: KYW(AM) & WMMR(FM), Philadelphia; KDKA(AM), Pittsburgh.
Texas: KRSR(FM), Dallas-Fort Worth; KILT-AM-FM, Houston; KQXT(FM), San Antonio.

Other Holdings:

Program Source: Group W Productions, Group W Satellite Communications.

TV Station Owners

GUAHAN AIRWAVES CORP.

692 N. Marine Dr.
Tamuning, GU 96911
Phone: 671-646-4873

Officers:

Edmund Y. Lee, pres.
David M. Larson, v.p.
Gary Hull, secy.
Marie Martin, treas.

Ownership: David M. Larson, 54%; Edmund Y. Lee, 23%; Tsugio Mitsui, 10%; Thomas Salisbury, 5%; Gary Hull, 4%; William R. Phillips, 2%; Marie Martin, 1%.

Represented (legal): Davis, Graham & Stubbs.

TV Stations (1):

Guam: KTGM, Tamuning.

GUILFORD TELECASTERS

Box 1618
30 S. Greene St.
Greensboro, NC 27401
Phone: 919-274-4848

Ownership: James Thrash, 11.9%; Robinson O. Everett, 32.4%; Katherine R. Everett, 32.4%; Jacob N. Froelich Jr., 7.2%; George W. Lyles Jr., 6.7%; Thomas B. Cookerly, 4.4%; Roy O. Rodwell, 2.6%; W. Baker, 2.2%. James Thrash owns KEND & KLLL-FM, Lubbock; KAMA & KAMZ(FM), El Paso, TX. See also listing for Katherine & Robinson Everett.

TV Stations (1):

North Carolina: WGGT, Greensboro-High Point & Winston-Salem.

GULF COAST BROADCASTING CO.

Box 840
Corpus Christi, TX 78403
Phone: 512-883-6511

Ownership: Frank T. Smith Jr., pres., 100%.

TV Stations (1):

Texas: KRIS-TV, Corpus Christi.

H & C COMMUNICATIONS INC.

3050 Post Oak Blvd., Suite 1330
Houston, TX 77056
Phone: 713-993-2500
Fax: 713-993-2570

Officers:

William P. Hobby, chmn.
James E. Crowther, pres.
J. D. Thornburg, chief financial officer
E. Paul Huhndorf, engineering dir.

Branch Office:

2233 Wisconsin Ave. NW
Suite 442
Washington, DC 20007
Phone: 202-333-6800

Ownership: Oveta Culp Hobby, individually & as trustee, 27.6%; William P. Hobby, 27.98%; Jessica H. Cato, 27.98%; Trust for Mrs. Hobby's grandchildren, 16.44%.

Represented (legal): Dow, Lohnes & Albertson.

TV Stations (6):

Arizona: KVOA-TV, Tucson.
Florida: WESH, Daytona Beach-Orlando.
Iowa: KCCI-TV, Des Moines.
Tennessee: WTVF, Nashville.
Texas: KPRC-TV, Houston; KSAT-TV, San Antonio.

Radio Stations:

Texas: KPRC(AM), Houston.

DUANE HARM

c/o J.D.G. Television Inc.
Box 4610
Fort Smith, AR 72914
Phone: 501-785-2400

TV Stations (1):

Arkansas: 5% of KPOM-TV, Fort Smith-Fayetteville.

HARRISCOPE CORPORATION

Suite 1420
10920 Wilshire Blvd.
Los Angeles, CA 90024
Phones: 213-208-6118; 213-478-0118

Officers:

Burt I. Harris Sr., pres.
Burt I. Harris Jr., v.p.
Harvey Simpson, finance dir.

Ownership: Burt I. Harris Sr., 100%.

Represented (legal): Cohn & Marks.

TV Stations (2):

California: 75% of KWHY-TV, Los Angeles.
Illinois: 50% of WSNS-TV, Chicago.

HARRON COMMUNICATIONS CORP.

70 E. Lancaster Ave.
Frazier, PA 19355
Phone: 215-644-7500
Fax: 215-644-2790

Officers:

Margaret E. Harron, chmn.
Paul F. Harron Jr., pres.
Michael J. Mahoney, exec. v.p. & secy.-treas.
Donald M. Millinger, sr. v.p. & gen. counsel
William T. Watson, sr. v.p., advertising & v.p., marketing

Loraine Reddington, v.p., finance
Sheldon F. Storrer, corp. v.p.
Sandy King, controller

Ownership: PFH Corp., 23%; Margaret H. Bruder Trust, 21%; Patricia H. Imbesi Trusts, 21%; Paul F. Harron Trust, 16%; Margaret E. Harron Trust, 12.5%; Paul F. Harron Estate Trust, 5%; Regina H. Hanson, 2%.

Represented (legal): Hogan & Hartson.

Cable Communities (27):

Massachusetts: Bourne, Pembroke, Rockland.
Michigan: Brown City, Capac, Caseville, Chesterfield Twp., Deckerville, Mayville, Ovid, Pigeon, Port Austin, Port Hope, Port Huron, Thetford Twp., Uby, Worth Twp., Yale.

New Hampshire: Kingston, Londonderry.

New Jersey: Hamilton Twp.

New York: Canajoharie, Granville, Queensbury, Utica.

Pennsylvania: Kennett Square, Malvern.

TV Stations (2):

Maine: WMTW-TV, Portland-Poland Spring.
New York: WKTV, Utica.

Other Holdings:

Cable Advertising Representative: Metrobase
Cable Advertising Inc.
SMATV Systems.

HARTE-HANKS COMMUNICATIONS INC.

Box 269
San Antonio, TX 78291
Phone: 512-829-9000

Officers:

Robert G. Marbut, pres. & chief exec. officer, communications

Michael J. Conly, pres., KENS-TV

Ownership: Hearst Christi Caller & Times, 99.2%.

Represented (legal): Arnold & Porter.

TV Stations (1):

Texas: KENS-TV, San Antonio.

Newspapers:

Massachusetts: Daily Transcript (Dedham), The News-Tribune (Waltham), Middlesex News (Framingham).

South Carolina: Anderson Independent-Mail.

Texas: Abilene Reporter-News, Corpus Christi Caller-Times, Lewisville Daily Leader, Plano Star-Courier, San Angelo Standard-Times, Wichita Falls Times Record-News.

Publishing Holdings: Weekly publications in Massachusetts & Texas.

WILLIAM M. HARVEY

7200 Wisconsin Ave.
No. 310
Bethesda, MD 20814
Phone: 601-922-1234

TV Stations (1):

Mississippi: 10% of WDBD, Jackson.

THE HEARST CORP.

959 Eighth Ave.
New York, NY 10019
Phone: 212-262-5700

Officers:

Randolph A. Hearst, chmn.
Frank A. Bennack Jr., pres. & chief exec. officer

John G. Conomikes, v.p. & gen. mgr., broadcasting

Fred Young, dir. of broadcast operations
James R. Snyder, business mgr., broadcasting

Represented (legal): Dempsey & Koplovitz.

Newspapers:

California: San Francisco Examiner & Sunday Examiner & Chronicle.

Florida: Clearwater Sun.

Illinois: Edwardsville Intelligencer.

Michigan: Huron Daily Tribune, Midland Daily News.

New York: Albany Times-Union, Knickerbocker News.

Texas: Beaumont Enterprises, Houston Chronicle, Laredo Morning Times, Midland Reporter-Telegram, Plainview Daily Herald, San Antonio Light.

Washington: Seattle Post-Intelligencer.

National: Puck—The Comic Weekly (newspaper supplement).

Other Holdings:

Magazines: American Druggist, Colonial Homes, Connoisseur, Cosmopolitan, Country Living, Esquire, Good Housekeeping, Harper's Bazaar, House Beautiful, Motor Boating & Sailing, Popular Mechanics, Redbook, Sports Afield, Town & Country, The Antiques Collector (British), Cosmopolitan & Company (British), Good Housekeeping (British), Harpers & Queen (British), Motor (British).

Publishing Holdings: Black Book Used Car Guide, Black Book Used Truck Guide, Electronic Engineers Master, Electronic Products, Floor Covering Weekly, IC Update Master, Industrial Machinery News, LENS, Office World News, Pricing Reports, Retirement Advisory Services, Today's Office, United Cost Service, United Technical Publications.

Features Syndicator: Hearst Feature Service, King Features Syndicate.

Book Publishing: Hearst Books/Business Publishing Group, Avon Books, Wm. Morrow & Co., Arbor House, Hearst Books.

Publication Distribution: International Circulation Distributors, Periodic Publishers Service Bureau, Eastern News Distributors.

Data service: Communications Data Services. H4Media Companies & Personnel

Hearst Broadcasting

959 Eighth Ave.
New York, NY 10019
Phone: 212-649-2300

Officers:

Jack A. W. Shenkan, dir. of sales & mktg., bcstg.

Fred I. Young, dir. of operations

S. James Coppersmith, v.p. & gen. mgr., WCVB-TV

Steven Downes, v.p. & gen. mgr., WISN(AM) & WLTO(FM)

Howard Ritchie, v.p. & gen. mgr., WISN-TV

Remond A. Owen, v.p., WAPA & Hearst Radio Inc.

James Hefner, v.p. & gen. mgr., WTAE-TV

Paul Dinovitz, v.p. & gen. mgr., KMBC-TV

Philip Stolz, v.p. & gen. mgr., WDTN(TV)

James Carter, v.p. & gen. mgr., WTAE(AM) & WHTX(FM)

James R. Snyder, business mgr.

Jerry Robinson, engineering dir.

Ownership: The Hearst Corp., 100%.

Represented (legal): Dempsey & Koplovitz.

TV Stations (6):

Maryland: WBAL-TV, Baltimore.

Massachusetts: WCVB-TV, Boston.

Missouri: KMBC-TV, Kansas City.

Ohio: WDTN, Dayton.

Pennsylvania: WTAE-TV, Pittsburgh.

Wisconsin: WISN-TV, Milwaukee.

Radio Stations:

Maryland: WBAL(AM) & WYY(FM), Baltimore.

Pennsylvania: WTAE(AM) & WHTX(FM), Pittsburgh.

Wisconsin: WISN(AM) & WLTO(FM), Milwaukee.

Puerto Rico: WAPA(AM), San Juan. Sale pending.

HERITAGE BROADCASTING GROUP

Suite 335
1500 N. Woodward Ave.
Birmingham, MI 48009
Phone: 313-644-3881
Fax: 313-644-3786

Officers:

Mario F. Iacobelli, pres.

Leanne C. Schulz, v.p.

William E. Kring, chief financial officer

Ownership: Mario F. Iacobelli, 98.8%; Leanne C. Schulz, 1.2%.

Represented (legal): Hogan & Hartson.

TV Stations (3):

Michigan: WWTV, Cadillac-Traverse City;

WWUP-TV, Sault Ste. Marie.

New York: WXXA-TV, Albany.

LPTV Stations (1):

North Carolina: W69CA, Hope Mills.

MMDS Systems:

Colorado: WHK938, Denver.

Radio Stations:

Texas: KEZB-AM-FM, El Paso.

HERITAGE MEDIA CORP.

One Galleria Tower
Suite 1500
13355 Noel Rd.
Dallas, TX 75240
Phone: 214-702-7380

Officers:

James M. Hoak Jr., chmn.

David Walthall, pres.

Jeffrey E. Curtis, chief financial officer

Wayne L. Kern, sr. v.p. & secy.

Paul Fidick, exec. v.p. & pres., radio group

Wayne W. LoCurto, exec. v.p.

James J. Robinette, exec. v.p. & pres., TV group

James P. Lehr, v.p., administration & controller

Douglas N. Woodrum, v.p., development & treas.

Ownership: James M. Hoak Jr., 54.8%; James S. Cownie, 14.3%; H. C. Crown Corp., 6.1%; Goldman, Sachs & Co., 2%; Morgan Capital, 1.9%; remainder undisclosed. Ownership is given as percentage of voting stock.

Represented (legal): Sidley & Austin.

TV Stations (7):
 Florida: WEAR-TV, Pensacola-Mobile, AL.
 New York: WPTZ, Plattsburgh.
 Oklahoma: KAUT, Oklahoma City.
 South Dakota: KVV-TV, Lead-Deadwood;
 KDLT, Mitchell-Sioux Falls; KEVN-TV, Rapid
 City.
 West Virginia: WCHS-TV, Charleston.
Radio Stations:
 Missouri: WIL-AM-FM, St. Louis.
 New York: WBFF(AM) & WBEE(FM),
 Rochester.
 Oregon: KKSJ-AM-FM, Portland.
 Washington: KRPM-AM-FM, Seattle-Tacoma.
 Wisconsin: WEMP(AM) & WMYX(FM), Mil-
 waukee.

HIC BROADCASTING PARTNER

900 S. Garfield Ave.
 Alhambra, CA 91801-4441
 Phone: 818-284-0356

Officers:
 Roland G. Hernandez, pres.

Ownership: Roland A. Hernandez, gen.
 partner, 23.65%; Mr. & Mrs. Enrique Her-
 nandez, ltd. partners, 52.24% jointly; Mr. &
 Mrs. Enrique Hernandez Jr., ltd. partners,
 24.11% jointly.

Represented (legal): Dow, Lohnes & Al-
 bertson.

TV Stations (1):
 Texas: 75% of KFWD, Fort Worth-Dallas.

HOBBS FAMILY TELEVISION

5701 N. Del Paso
 Hobbs, NM 88241
 Phone: 505-393-0944

Ownership: Warren Electronic Systems,
 74.5%; Lowell Payton, 25.5%.

TV Stations (1):
 New Mexico: KHFT, Hobbs.

HOLSUM INC.

Box 2527
 400 N. Penn
 Suite 820
 Roswell, NM 88202
 Phone: 806-744-1414

Officers:
 Gene Reischman, chmn. & chief exec. officer
 William DeTournillon, chief operating officer
 Lloyd Shields, chief financial officer

Ownership: Gene Reischman, 44.67%; J. Ken-
 neth Smith, 14.64%; Steven W. Smith,
 15.34%; W. C. Taylor, 2.19%; Joseph A.
 Carriere, 2.14%.

Represented (legal): Dow, Lohnes & Al-
 bertson.

TV Stations (1):
 Texas: KCBD-TV, Lubbock.

HOLT-ROBINSON TELEVISION INC.

Drawer 3010
 Hattiesburg, MS 39401
 Phone: 904-893-4140

Officers:
 Robert N. Robinson, chmn.
 Eugene T. Tibbett Jr., v.p.

Ownership: Holt-Robinson Communications
 Corp., 100%. H-RCC ownership: Charles W.
 Holt, chmn.-secy., 70%; Robert N. Robin-
 son, pres., 20%; Connie I. Holt, v.p., 10%.
 Charles W. Holt owns WHNY(AM), McComb,
 MS.

Represented (legal): Gardner, Carton &
 Douglas.

TV Stations (1):
 Florida: WTWC, Tallahassee.

Radio Stations:
 Alabama: WHYY-AM-FM, Montgomery.

Mississippi: WHSY-AM-FM, Hattiesburg.

THE HOME NEWS CO.

123 How Lane
 New Brunswick, NJ 08903
 Phone: 201-246-5633
 Fax: 201-246-3167

Officer:
 William M. Boyd, broadcasting

Represented (legal): Cordon & Kelly; Wiley,
 Rein & Fielding.

TV Stations (2):
 Florida: WEVU, Naples-Fort Myers.
 Tennessee: WKPT-TV, Kingsport-Johnson
 City-Bristol.

LPTV Stations (2):
 Florida: W07BR, Fort Myers; W09BS, Naples.

Radio Stations:
 California: KTYD(FM), Santa Barbara;
 KWG(AM), Stockton; KYBB(FM), Tracy.
 Connecticut: WINE(AM) & WRKI(FM), Brook-
 field-Danbury.

Tennessee: WKPT(AM) & WTFM(FM),
 Kingsport.
Washington: KAQQ(AM) & KISC(FM),
 Spokane.

Newspapers:
 New Jersey: New Brunswick Home News.
 Connecticut: The New Milford Times; 5 week-
 lies.

HOOR OF HARVEST INC.

c/o Rev. Forest Drake, WLJC(FM)
 Beattyville, KY 41311
 Phone: 606-464-8672

Officers:
 Forest Drake, pres.
 Margaret Drake, v.p.-secy.-treas.
Ownership: Non-stock corp.

TV Stations (1):
 Kentucky: WLJC-TV, Beattyville.

Radio Stations:
 Kentucky: WLJC(FM), Beattyville.

HR BROADCASTING CORP.

Suite 278
 345 N. Maple Ave.
 Beverly Hills, CA 90210
 Phone: 213-281-2600
 Fax: 213-281-2697

Officers:
 Albert P. Krivin, chmn.
 Robert O'Connor, chief operating officer

Ownership: HAR Communications Inc., 98%.
 HARCI ownership: Albert P. Krivin, chmn.,
 33.33%; Hal Gaba, vice chmn., 33.33%;
 Robin French, pres., 33.33%.

Represented (legal): Fisher, Wayland, Cooper
 & Leader (Washington); Pryor, Cashman,
 Sherman & Flynn (New York).

TV Stations (2):
 Alabama: WTTO, Birmingham.
 Wisconsin: WCGV-TV, Milwaukee.

Other Holdings:
 Broadcast Holdings: Has management service
 contract with Combined Bcstg. Inc. for
 WGBO-TV, Joliet (Chicago), IL; WGBS-TV,
 Philadelphia, PA; WBFS-TV, Miami, FL.

HUBBARD BROADCASTING INC.

3415 University Ave.
 St. Paul, MN 55114
 Phone: 612-646-5555
 Fax: 612-642-4103

Officers:
 Stanley S. Hubbard, chmn., pres. & chief exec.
 officer
 Gerald D. Deeney, v.p. & chief financial officer
 John Mayasich, v.p. & pres., radio operations
 Harold Crump, v.p., KSTP-TV

Stanley E. Hubbard II, v.p.
 Marvin L. Rosens, v.p.
 Carlos Luis, v.p., public affairs
 Jerry Danziger, v.p., KOB-TV
 David Herman, v.p., KOB-TV
 Ralph Dolan, v.p.
 Karen H. Hubbard, director
 Philip A. DuFrene, director
 Kathryn Hubbard Rominski, secy.
 Marvin Rosenberg, asst. secy.
 Constance L. Eckert, asst. secy.
Ownership: Hubbard family, 100%.

Represented (legal): Fletcher, Heald & Hildreth.

TV Stations (9):
 Florida: WTOG, St. Petersburg-Tampa.
 Minnesota: KSAX, Alexandria; WDIO-TV,
 Duluth; WRT, Hibbing; KRWF, Redwood
 Falls; KSTP-TV, St. Paul-Minneapolis.
 New Mexico: KOB-TV, Albuquerque; KOB,
 Farmington; KOBR, Roswell.

LPTV Stations (1):
 Minnesota: K16CI, Thief River Falls.

Radio Stations:
 Minnesota: KSTP-AM-FM, St. Paul-Min-
 neapolis.

HUNTSVILLE TELEVISION ACQUISITION CORP.

Suite 409
 915 Middle River Dr.
 Fort Lauderdale, FL 33304
 Phone: 305-568-2000

Officers:
 Milton Grant, pres. & chief exec. officer
 John A. Gardner, v.p. & dir. of sales
 C. Randy Stone, v.p. & gen. sales mgr.

Branch Offices:
 6025 Mastin Lake Rd.
 Huntsville, AL 35810
 Phone: 205-859-5454

Ownership: Huntsville Television Holdings
 Corp., 100%. HTHC ownership: Citicorp Ven-
 ture Capital Ltd., 80%; Huntsville Television
 Management Corp., 20%.

Represented (legal): Wilkinson, Barker, Knauer
 & Quinn.

TV Stations (1):
 Alabama: WZDX, Huntsville.

BIRNEY IMES JR. & FAMILY

c/o Columbus Television Inc.
 Box 271
 Columbus, MS 39703
 Phone: 601-327-4444

Ownership: Birney Imes Jr., Birney Imes III,
 Eugene B. Imes, Frank B. Imes, George S.
 Imes, Nancy T. Imes & Stephen B. Imes,
 principals.

TV Stations (4):
 Mississippi: WCBI-TV, Columbus.
 New Hampshire: WMUR-TV, Manchester.
 Texas: 98.4% of KDBC-TV, El Paso.
 West Virginia: 92% of WBOY-TV, Clarksburg-
 Fairmont.

Radio Stations:
 Mississippi: WCBI(AM), Columbus.

Other Holdings:
 Publishing: Commercial Dispatch Publishing
 Inc.

INDEPENDENT BROADCASTING CO.

Box 1716
 Springfield, MO 65805
 Phone: 417-862-1010

Officers:
 J. H. Cooper, pres.
 John O. Cooper, v.p.-asst. secy.-treas.
 Ellis Shook, v.p. & gen. mgr.
 Peter C. Charles, secy.

William P. Sanford, asst. secy.
 Clyde Martin, asst. treas.

Ownership: J. H. Cooper, 49.62%; The Cooper
 Foundation, 49.62%; Peter C. Charles,
 0.25%; Clyde Martin, 0.25%; William P. San-
 ford, 0.25%; Ellis Shook, 0.25%. The Cooper
 Foundation ownership: James H. Cooper,
 100%.

Represented (legal): Dempsey & Klopovitz.

TV Stations (1):
 Missouri: KOLR, Springfield.

INDEPENDENT COMMUNICATIONS INC.

2000 W. 42nd St.
 Sioux Falls, SD 57105
 Phone: 605-338-0017

Officers:
 Charles D. Poppen, pres.
 Richard T. DeVaney, v.p.
 Thomas J. Whalen, secy.-treas.

Ownership: Independent Broadcasting Inc.,
 29.89%; Family Broadcasting Co. Inc.,
 23.37%; Charles D. Poppen, 23.37%; Char-
 les W. Bernard Jr., 14.67%; David & Marilyn
 K. Hoversten, 4.34% jointly; IBI ownership:
 Charles D. Poppen, pres.; Thomas J.
 Whalen, secy.-treas., 3%; RIBobb & Elum
 Co., 22%; E. C. Strangland, 20%; Tele/Tech
 Inc., 20%; Probstolte Leasing Corp., 11%;
 Wenk Produce, 11%; 4 others, each with less
 than 5%. FBCI ownership: Jerry D.
 Montgomery, pres., 48%; Donna
 Montgomery, secy., 48%; Betty J. Harris,
 v.p., 1%; Peggy Jo Kinden, 1%; Karla
 Schmidt, 1%; Opal Montgomery, 1%.

TV Stations (1):
 South Dakota: KTTW, Sioux Falls.

INTERCONTINENTAL TV GROUP INC.

12401 W. Olympic Blvd.
 Los Angeles, CA 90064
 Phone: 213-478-1818

Ownership: Aliza Corp. & Equity Investors Inc.,
 principals. AC ownership: Ray L. Beindorf,
 chmn.-secy.; Thomas Headley, pres.-treas.

Represented (legal): Leventhal, Senter & Ler-
 man.

TV Stations (2):
 California: KSCI, San Bernardino-Los Angeles.
 Hawaii: KHAI-TV, Honolulu.

IOWA STATE UNIVERSITY BROADCASTING CORP.

WO-TV
 Ames, IA 50011
 Phone: 515-294-5555
 Fax: 515-294-8503

Officers:
 Robert G. Helmers, pres. & chief operating
 officer
 Don Wirth, chief financial officer
 John D. Shors, secy.
 Margaret S. Pickett, treas.

Represented (legal): Cohn & Marks.

TV Stations (1):
 Iowa: WO-TV, Ames-Des Moines.

Other Holdings:
 Broadcast Holdings: Satellite transmission.

JEFFERSON-PILOT COMMUNICATIONS CO.

One Julian Price Place
 Charlotte, NC 28208
 Phone: 704-374-3500
 Fax: 704-374-3885

Officers:
 W. Roger Soles, chmn.
 James G. Babb Jr., pres.

TV Station Owners

Daniel McAister, sr. v.p., media services & gen. counsel
 Edwin Conrad, sr. v.p., finance & administration
 Cullie M. Tarleton, sr. v.p. & gen. mgr., WBTV
 Ownership: Jefferson-Pilot Corp., 100%
 Represented (legal): Wiley, Rein & Fielding.

TV Stations (2):
 North Carolina: WBTV, Charlotte.
 Virginia: WWBT, Richmond.

Radio Stations:
 California: KSON-AM-FM, San Diego.
 Colorado: KYGO-AM-FM, Denver.
 Florida: WNEWS(AM) & WLFY(FM), Miami.
 Georgia: WQXI(AM) & WSTR(FM), Atlanta-Smyrna.
 North Carolina: WBT-AM-FM, Charlotte.

Other Holdings:
 Program Source: Jefferson-Pilot Teleproductions, Jefferson-Pilot Sports Enterprises.
 Data service: Jefferson-Pilot Data Services.
 Service company: Jefferson-Pilot Retail Services, Charlotte, NC. Jefferson-Pilot Co-Opportunities, San Francisco, CA.

JET BROADCASTING CO. INC.

1635 Ash St.
 Erie, PA 16503
 Phone: 814-864-4902

Officers:
 Myron Jones, chief exec. officer
 John Kanzius, pres.

Ownership: Myron Jones, 74.8%; John Kanzius, 25.2%. Myron Jones also controls WHOT(AM), Campbell, OH (sale pending) & WHOT-FM, Youngstown, OH.

Represented (legal): Reddy, Begley & Martin.

TV Stations (1):
 Pennsylvania: WJET-TV, Erie.

Radio Stations:
 Pennsylvania: WJET(FM), Erie.

J. P. COMMUNICATIONS

2475 N. Jack Rabbit Ave.
 Tucson, AZ 85745
 Phone: 602-884-9001

Ownership: David Polan, 100%.

TV Stations (1):
 Arizona: KPOL, Tucson.

KADN BROADCASTING INC.

1500 Eraste Landry Rd.
 Lafayette, LA 70506
 Phone: 318-237-1500

Ownership: Charles H. Chatelain, 100%.

Represented (legal): Mullin, Rhyne, Emmons & Topel.

TV Stations (1):
 Louisiana: KADN, Lafayette.

KA'IKENA LANI TV CORP.

315 Sand Island Rd.
 Honolulu, HI 96819-2295
 Phone: 808-842-5555
 Fax: 808-842-4594

Officers:
 Lee M. Holmes, chmn. & pres.
 Bryan Holmes, v.p., programming
 Mark Holmes, v.p., engineering & counsel
 Ron Chung, controller

Ownership: Lee M. Holmes; Cynthia A. Char, 13%; Ernie A. Galito, 13%; Karen Kanakanui, 13%; Richard Kanakanui, 13%; Henry Osborne, 13%; Joan S. Holmes, Mark S. Holmes & Bryan Holmes, 17.5% jointly. The Holmes have interest in licensee of KOKU(FM) Agana, Guam; in Guam Cable TV & Tropic Isles Cable TV Corp.

Represented (legal): Brown, Finn & Nietert.

TV Stations (1):
 Hawaii: KFVE, Honolulu.

KANSAS CITY YOUTH FOR CHRIST INC.

4715 Rainbow Blvd.
 Shawnee Mission, KS 66205
 Phone: 913-262-1700

Officer:
 Ronnie Metsker, exec. dir.

Ownership: Non-stock, non-profit corp.

Represented (legal): Wiley, Rein & Fielding.

TV Stations (1):
 Missouri: KYFC, Kansas City.

KAYU-TV PARTNERS LTD.

Box 8115
 S. 4600 Regal St.
 Spokane, WA 99203
 Phone: 509-448-2828
 Fax: 509-448-3815

Officer:
 Robert J. Hamacher, gen. mgr.

Ownership: Robert J. Hamacher, gen. partner. Hamacher is also gen. partner of KCY-TV (LPTV owner).

TV Stations (1):
 Washington: KAYU-TV, Spokane.

LPTV Stations (3):
 Idaho: K20BZ, Sandpoint.
 Washington: K44CK, Chelan; K09UP, Colville.

KCIK-TV INC.

3100 N. Stanton St.
 El Paso, TX 79902
 Phone: 915-533-1414

Officers:
 Jonathan Mulderrig, chmn.
 Scott H. Robb, pres.-secy.

Ownership: John Mulderrig, 100%.

Represented (legal): Robb & Henning.

TV Stations (1):
 Texas: KCIK, El Paso.

KELLY BROADCASTING CO.

3 Television Circle
 Sacramento, CA 95814-0794
 Phone: 916-444-7300
 Fax: 916-325-3711

Officers:
 Robert E. Kelly, partner
 Jon S. Kelly, partner
 John Kueneke, gen. mgr., KCRA-TV
 Roger Ottenbach, gen. mgr., KCPQ

Ownership: Kelly Television Co., 90%; Adams Trusts, 10%. KTC ownership: Robert E. Kelly, 41%; Jon S. Kelly, 41%; Christopher R. Kelly, 9%; Gregory G. Kelly, 9%.

Represented (legal): Koteen & Naftalin.

TV Stations (2):
 California: 90% of KCRA-TV, Sacramento.
 Washington: 90% of KCPQ, Tacoma-Seattle.

KHQ INC.

Box 8088
 Spokane, WA 99203
 Phone: 509-448-6000

Officers:
 W. H. Cowles III, pres.
 Michael K. Nielsen, treas.

Ownership: Cowles Publishing Co.

TV Stations (1):
 Washington: KHQ-TV, Spokane.

Radio Stations:
 Washington: KHQ-AM-FM, Spokane.

Newspapers:
 Washington: Spokane Chronicle.

KICU INC.

1585 Schallenberg Rd.
 San Jose, CA 95131
 Phone: 408-298-3636

Officers:
 William R. Hirshey, pres.
 James H. Evers, v.p.
 John W. DuBois, v.p.
 William S. Beeman, secy.-treas.

Ownership: Ralph C. Wilson Industries, 75%; William R. Hirshey, 10%; James H. Evers, 6.25%; William S. Beeman, 2.5%. See listing for Ralph C. Wilson Jr.

TV Stations (1):
 California: KICU-TV, San Jose.

KING BROADCASTING CO.

333 Dexter Ave. N.
 Seattle, WA 98109
 Phone: 206-448-5555

Officers:
 Steven A. Clifford, pres. & chief exec. officer
 Eric S. Bremner, pres., bcstg.
 Ed Hewson, pres., CATV
 Stan Mak, sr. v.p., radio
 Suzanne Sorknes, v.p. & gen. counsel
 Stephen G. Welch, v.p., finance
 Joe Duffy, v.p., employe relations
 Ken Hermanson, v.p. & chief engineer, bcstg.
 Don Schlosser, v.p., acquisitions & development

Washington Office:

News Bureau
 400 N. Capitol St.
 Suite 161
 Washington, DC 20001
 Phone: 202-737-4624
 George Snyder, bureau chief

Ownership: Dorothy S. Bullitt Estate, 29%; Harriet Stimson Bullitt, 24.2%; Priscilla Bullitt Collins, 22.3%; Bullitt Foundation, 2.8%; Josiah Collins, 2.1%; 85 others.

Represented (legal): Fletcher, Heald & Hildreth.

TV Stations (7):
 Hawaii: KHBC-TV, Hilo; KHNL, Honolulu; KOGG, Waiuku.
 Idaho: KTVB, Boise.
 Oregon: KGW-TV, Portland.
 Washington: KING-TV, Seattle; KREM-TV, Spokane.

LPTV Stations (4):
 Hawaii: K21AG, Waiuku.
 Idaho: K53DM, Twin Falls.
 Oregon: K29AZ, Newport; K08KN, Prineville.

Radio Stations:
 California: KSFO(AM) & KYA(FM), San Francisco.

Oregon: KGW(AM) & KINK(FM), Portland.
 Washington: KING-AM-FM, Seattle.

Other Holdings:
 Cable Holdings: Has multiple holdings through King Videocable Co.
 Broadcast Holdings: Northwest Mobile Television in Seattle, Los Angeles, San Francisco, Minneapolis & Honolulu.

KMTR INC.

Box 7308
 Eugene, OR 97401-0208
 Phone: 503-746-1600

Officers:
 Hugh E. Davis, chmn.
 Robert W. Davis, pres.
 Campbell T. Wilson, v.p.-asst. secy.
 Julie Strandien, programming dir.
 Richard Solberg, engineering dir.
 Richard G. Picatti, secy.-treas.

Ownership: Robert A. Paisley, 17.28%; Hugh E. Davis, 15.85%; Lorraine M. Davis Trust, 14.66%; Robert W. Davis, 8.43%; Robert W. Strausz, 7.24%; Lee Semon Jr., 7.21%;

Eugene L. Shields, 5.4%; Richard G. Picatti, 5.25%; Donald S. Picatti, 5.25%; Campbell T. Wilson, 2.86%; C. Keith Riffe, 2.78%; Sperry A. McNaughton, 2.65%; Lori Davis Campbell, 2.31%; James E. Davis, 2.31%; 3 others, each with less than 1%.

Represented (legal): Haley, Bader & Potts.

TV Stations (1):
 Oregon: KMTR-TV, Eugene-Springfield.

KMVT BROADCASTING INC.

1100 Blue Lakes N.
 Twin Falls, ID 83301
 Phone: 208-733-1100

Ownership: Root Co., 100%. RC ownership: Chapman S. Root, 100%.

TV Stations (1):
 Idaho: KMVT, Twin Falls.

KNOXVILLE CH. 8 LTD. PARTNERSHIP

Box 59088
 Knoxville, TN 37950
 Phone: 615-689-6000
 Fax: 615-689-9047

Ownership: Donald K. Bagwell, Ralph N. Boston, Lewis F. Cosby, John D. Engelbrecht, Earl R. Taylor & Sue C. Walker, gen. partners, 1% each; South Central Communications Corp., ltd. partner 69%; Tennessee Telecorp Inc., ltd. partnership, 25%. SCCC ownership: John D. Engelbrecht, 70%; Bettie A. Engelbrecht, 30%. TTI ownership: Donald K. Bagwell, 20%; Ralph N. Boston, 20%; Lewis F. Cosby, 20%; Earl R. Taylor, 20%; Sue C. Walker, 20%. SCCC has LPTV & radio holdings.

Represented (legal): McCampbell & Young, P.C.

TV Stations (1):
 Tennessee: WKXT-TV, Knoxville.

KOAM LTD. PARTNERSHIP

45 Milk St.
 Boston, MA 02109
 Phone: 417-624-0233

Ownership: KOAM Partners Inc., 1%; KOAM L.P., 99%. KOAM L.P. ownership: Sippican Broadcasting Inc., 38.3%; Shiretown Broadcasting Inc., 19.8%; Lincoln Broadcasting Inc., 18.5%; Taurus Broadcasting Inc., 12.3%; David D. Croll, 2.89%; Christopher Gaffney, 2.5%; James Wade, 2.5%; Stephen F. Gormley, 0.2%; Richard H. Churchill, 0.19%; William D. Collatos, 0.13%. Churchill is sole shareholder of Lincoln Bcstg. Inc. Collatos is sole shareholder of Taurus Bcstg. Inc.

Represented (legal): Latham & Watkins.

TV Stations (1):
 Kansas: KOAM-TV, Pittsburg-Joplin, MO.

KOINONIA BROADCASTING INC.

Box 2020
 Lexington, NC 27293
 Phone: 704-246-2020

Officers:
 Robert R. D'Andrea, chmn.
 William P. Register, pres.
 Charles D. Brown, v.p.
 Carolyn R. Register, secy.-treas.

Ownership: Non-profit, non-stock corp. Robert R. D'Andrea & William P. Register are on the board of directors of Christian Television Network (see listing).

TV Stations (1):
 North Carolina: WEJC, Lexington.

KOPLAR COMMUNICATIONS INC.

4935 Lindell Blvd.
 St. Louis, MO 63108
 Phone: 314-367-7211

Officers:
Edward J. (Ted) Koplak, pres.
Raymond J. Schonbak, exec. v.p., broadcast-
ing
Elliott Troshinsky, v.p. & gen. mgr., KRBK-TV
Robert William Fulstone, v.p. & gen. mgr.,
KPLR-TV

Ownership: Koplak Enterprises Inc., 100%.
Represented (legal): Koteen & Naftalin.

TV Stations (2):
California: KRBK-TV, Sacramento-Stockton.
Missouri: KPLR-TV, St. Louis.

KRYPTON BCSTG. OF JACKSONVILLE INC.

3681 Prospect Dr.
Riviera Beach, FL 33404
Phone: 407-842-1558

Ownership: C. E. Feltner Jr., pres.-dir., 100%.

TV Stations (1):
Florida: WNFT, Jacksonville.

K-SIX TELEVISION INC.

301 Artesian St.
Corpus Christi, TX 78401
Phone: 512-723-2923

Officers:
Vann M. Kennedy, pres.
Charles R. Manning, v.p.
Cecil E. Burney, secy.
Lillian R. Mahoney, treas.

Ownership: Corpus Christi Bcstg. Co. Inc.,
54.2%; Vann M. Kennedy, 29%; Cecil E. Burney,
1.2%; Charles R. Manning, 0.66%; 32
others each with less than 3%.

TV Stations (2):
Texas: KZTV, Corpus Christi; KVTV, Laredo.

KSWO-TV CO. INC.

Box 708
Lawton, OK 73502
Phone: 405-355-7000

Officers:
R. H. Drewry, chief exec. officer
Larry Patton, chief operating officer
Jerry Vandiver, marketing dir.
Mike Taylor, programming dir.
Derrick McMillan, engineering dir.

Ownership: R. H. Drewry Group, 69%; T. R.
Warkentin Estate, 15.5%; Edith Scott, 15.5%.
R. H. Drewry Group also has cable & radio
holdings. R. H. Drewry & KSWO-TV have
interest in Panhandle Telecasting Co., see
listing.

TV Stations (1):
Oklahoma: KSWO-TV, Lawton-Wichita Falls,
Texas.

**KT COMMUNICATIONS LTD. PARTNER-
SHIP III**

Suite 830
333 W. Wacker Dr.
Chicago, IL 60606
Phone: 513-263-2662

Ownership: KT Communications Ltd. Partner-
ship, gen. partner; Alexandria Media Group
Inc., gen. & ltd. partner; 900 Commu-
nications Ltd. Partnership, gen. & ltd. partner. KT
Communications L.P. ownership: KT Com-
munications Inc., gen. partner; Alexandria
Media Group Inc., ltd. partner; 900 Com-
munications Ltd. Partnership, ltd. partner.
KTCI ownership: David A. Tolliver, pres.,
25%; Raul Kogan Noberto, chmn.-chief
exec. officer, 75%. AMGI ownership: Harry
L. Brock, pres., 55%; John F. Larison, exec.
v.p., 12.5%; Benton Burroughs Jr., v.p.,
12.5%; Christopher A. Kidd, v.p.; Suzanne
S. Brock, secy.-treas., 15%. 900 Com-
munications L.P. ownership: NCLP Inc.,
gen. partner; 900 Partners Investment, ltd.

partner; NC Partners Investments, ltd.
partner. NCLPI ownership: Judd D. Malkin,
chmn.; Neil G. Bluhm, pres.; Burton Glazov,
v.p.

TV Stations (1):
Ohio: WKEF, Dayton.

KTAL-TV INC.
3227 Summerhill Rd.
Texarkana, TX
Phone: 618-425-2422

Ownership: Walter E. Hussman Jr., trustee of
Hussman Family Trusts, 100%. Hussman is
principal of WEHCO Video Inc., with cable,
publishing & common carrier interests.

TV Stations (1):
Louisiana: KTAL-TV, Shreveport-Texarkana,
Texas.

Radio Stations:
Arkansas: KAMD(AM) & KWEH(FM), Camden.
Texas: KCMC(AM), Texarkana.

Newspapers:
Arkansas: Camden News. Hussman family
controls Wehco Media Inc., which controls
Hot Springs Sentinel Record, El Dorado
News-Times, Little Rock Arkansas
Democrat, Magnolia Banner-News, Hope
Star (25%), Texarkana Gazette.
Texas: Jacksonville Progress (25%).

KTBS INC.

312 E. Kings Hwy.
Shreveport, LA 71104
Phone: 318-868-3644

Officers:
Charles Wray, chmn.-secy.-treas.
Edwin W. Wray Jr., pres.
George D. Wray, v.p.
Lois Wray Rowe, v.p.

Ownership: E. Newton Wray Estate, 37.5%;
Charles W. Wray, 26.38%; George D. Wray
Jr., 26.38%; Evelyn Wray Smith, 4.16%; Lois
Wray Rowe, 2.77%; Edwin N. Wray Jr.,
2.77%.

TV Stations (1):
Louisiana: KTBS-TV, Shreveport.

KTBY INC.

1840 S. Bragaw St.
Suite 101
Anchorage, AK 99508
Phone: 907-274-0404

Officers:
Ronald K. Bradley, chief exec. officer
Sean M. Bradley, chief operating officer
Peggy Bradley, chief financial officer
Ownership: Ronald K. Bradley, 100%.

TV Stations (1):
Alaska: KTBY, Anchorage.

**KTMA ACQUISITION CORP., DEBTOR-
IN-POSSESSION**

1640 Como Ave.
St. Paul, MN 55108

Officers:
Donald W. O'Connor, chief exec. officer
Edward Herlihy, chief financial officer
Ownership: Donald W. O'Connor, 50% of
voting stock; Edward Herlihy, 50% of voting
stock.

TV Stations (1):
Minnesota: KTMA-TV, Minneapolis-St. Paul.

KUSK INC.

3211 Tower Rd.
Prescott, AZ 86301
Phone: 602-778-6770

Officers:
William H. Sauro, pres. & chief exec. officer

Richard C. Howe, v.p. & gen. mgr.
Ronna Sauro, secy.

Ownership: William H. Sauro, 45%; Neighbor-
hood TV Co., 30%; Allstate Insurance, 14.3%.
NRTC ownership: Marshall M. Carpenter Jr.,
pres., 18.7%; William H. Sauro, v.p., 18.7%;
Lyle Mattier, treas., 18.6%; Aista & Co., 44%.

Represented (legal): Cohn & Marks.

TV Stations (1):
Arizona: KUSK, Prescott-Phoenix.

LPTV Stations (1):
Arizona: K27AN, Phoenix.

KUTV INC.

Box 30901
2185 South 3600 West
Salt Lake City, UT 84119
Phone: 801-973-3000
Fax: 801-973-3260

Officers:
George C. Hatch, chmn.
Jeffrey B. Hatch, pres. & gen. mgr.
John A. Kapitula, chief financial officer

Ownership: The Standard Corp., 80%; Com-
munications Investment Corp., 20%. TSC
ownership: The Hatch Family. CIC own-
ership: George C. Hatch, 50%; Wilda Gene
Hatch, 50%. The Standard Corp. owns the
Ogden Standard Examiner. The Hatch Family
owns licensees of KUPI & KQPI-FM, Idaho
Falls, ID; KALL(AM) & KLCY-FM, Salt Lake
City, UT & KVEL-AM-FM, Vernal, UT.

Represented (legal): Haley, Bader & Potts.

TV Stations (1):
Utah: KUTV, Salt Lake City.

LPTV Stations (2):
Utah: K64BO, Delta/rural Millard County;
K43AE, Myton/rural Duchesne County.

KVHP-TV PARTNERS

Suite 102
3638 Camino Del Rio N
San Diego, CA 92108

Ownership: Calcasieu Communications Inc.,
gen. partner, 5%; Donald R. Dombrow, ltd.
partner, 37.9%; Michael S. Dillon, ltd.
partner, 10.9%; Charles P. Muckenthaler, ltd.
partner, 10.9%; Gary D. Hardesty, ltd.
partner, 7.13%; Sol Gerber, ltd. partner, 5%;
Bernard J. Kurtin, ltd. partner, 5%; Jon R.
Kurtin, ltd. partner, 2%; TV 29 Assoc., ltd.
partner, 16%.

TV Stations (1):
Louisiana: KVHP, Lake Charles.

KWTX BROADCASTING CO.

6700 American Plaza
Waco, TX 76712
Phone: 817-776-1330

Officers:
M. N. Bostick, chmn. & gen. mgr., KWTX
Broadcasting.

Ownership: LBJ Corp., 29.03%; M. N. Bostick,
12.46%; L. L. Sams & Sons, 12.45%; Robert
Levy, 8.64%; Thomas D. Stribling, 7.97%;
Estate of Hilton E. Howell, 6.23%; Estate of
W. W. Callan Sr., 4.87%; George Chase; E.
S. Chase, 4.49%; Diana C. Braswell, 3.79%;
W. Woody Callan Jr., 3.79%; Donald Howell
& Donna Howell, 3.11% jointly. The LBJ
Corp. owns Karmack Corp. which has cable
& radio holdings. M. N. Bostick, Mrs. W. W.
Callan Sr., Estate of Ann Mitchell & Estate of
Brazas A. Varisco own 10% each of KBTX-
TV, Bryan, TX; remaining 10% is owned by
John M. Lawrence III & Estate of Harry L.
Gillam.

Represented (legal): Cordon & Kelly.

TV Stations (2):
Texas: 50% of KBTX-TV, Bryan; KWTX-TV,
Waco.

Radio Stations:
Texas: KWTX-AM-FM, Waco.

KXRM PARTNERSHIP

Box 15815
Colorado Springs, CO 80935
Phone: 719-591-1121

Ownership: Z/L Media Corp., gen. partner,
50%; Edison Media Inc., gen. partner, 50%.
ZLMC ownership: Bernard C. Ziegler III, 35%;
John V. Limbach, v.p., 10%; Bernard A.
Ziegler, 20%; R. Joseph Fuchs, 15%; Jeffrey
J. Ziegler, 10%; Richard J. Glaisner, 10%. EMI
ownership: Larry Douglas, pres., 50%; Kim
Carlson, v.p.-secy.-treas., 50%.

TV Stations (1):
Colorado: KXRM-TV, Colorado Springs.

LAMCO COMMUNICATIONS INC.

Suite 312
460 Market St.
Williamsport, PA 17701
Phone: 717-318-8891

Officers:
Andrew W. Stabler Jr., chmn.
Marshall R. Noecker, pres.
Robert J. Cunnion Jr., v.p.
Howard J. Lamade Jr., v.p. & secy.
James H. Lamade, v.p. & treas.
Bernard G. Kolczynski, v.p., finance

Ownership: Howard J. Lamade Jr., 16.9%;
James H. Lamade, 8.2%; Robert J. Lamade,
7.5%; Andrew W. Stabler Jr., 1.78%; Ralph
R. Crammer, 1.29%; Robert J. Cunnion Jr.,
0.82%; Ruth S. Mitchell, 0.75%; Marshall R.
Noecker, 0.75%; Bernard G. Kolczynski,
0.23%; remainder publicly held.

Represented (legal): Koteen & Naftalin.

TV Stations (3):
Mississippi: WXVT, Greenville.
Texas: KTXS-TV, Sweetwater-Abilene.
Virginia: WCYB-TV, Bristol-Kingsport-Johnson
City, TN.

Radio Stations:
Pennsylvania: WLYC(AM), Williamsport,
WILQ(FM), Williamsport.

LANDMARK COMMUNICATIONS INC.

150 W. Brambleton Ave.
Norfolk, VA 23501
Phone: 804-446-2000

Officers:
Frank Batten, chmn.
Richard F. Barry, pres. & chief exec. officer
John O. Wynne, chief operating officer & pres.,
Newspaper & Bcstg. Group
Michael Eckert, pres., Broadcast & Video
Enterprises & chmn., The Weather Channel.

Represented (legal): Hogan & Hartson.

TV Stations (1):
Nevada: KLAS-TV, Las Vegas.

Radio Stations:
Virginia: WTAR(AM) & WLTY(FM) Norfolk.

Newspapers:
Maryland: Owns 49.9% of Capital-Gazette
Communications Inc. which publishes daily
Annapolis Capital, Baltimore Magazine,
Washingtonian Magazine.

North Carolina: Greensboro News and Record.
Virginia: The Virginian-Pilot (Norfolk), The
Ledger-Star (Norfolk), Roanoke Times &
World News.

National: Landmark Community Newspapers
Inc. a wholly-owned subsidiary, publishes
five community dailies, three tri-weeklies,
eight semi-weeklies, eighteen weeklies, ten
specialty publications, twenty-three shop-
pers.

Other Holdings:
Program Source: The Weather Channel (cable
network), Atlanta, GA.

TV Station Owners

Magazine: Interest in Chicago (magazine). Landmark's Special Publications division publishes free distribution leisure activity newsprint magazines in Jacksonville, FL; New Orleans, LA; Greensboro, NC; Richmond, VA; Virginia Beach, VA.

Service company: Owns 80% of Environmental Satellite Systems Inc., weather computer systems; own 80% of Executive Productivity Systems Inc., computer product & software distributors.

T. B. LANFORD ESTATE

Box 951
605-11 Washington St.
Alexandria, LA 71301
Phone: 318-445-2456

Ownership: Tedford E. Kimbell & Mary Jane Harper, co-executors.

Represented (legal): Wiley, Rein & Fielding.

TV Stations (1):
Texas: KLST, San Angelo.

Radio Stations:
Louisiana: KALB(AM) & KZMZ(FM), Alexandria.

Other Holdings:
Owns 55% of Lanford Telecasting Co. (see listing).

LANFORD TELECASTING CO. INC.

605-21 Washington St.
Alexandria, LA 71301
Phone: 318-445-2456

Officers:
Les Golmon, v.p. & gen. mgr.
Jimmy Fox, operations mgr.
Brenda Kaiser, comptroller-treas.
Jim Reardon, gen. sales mgr.
Frances Yeager, program dir.
Roland Phillips, chief engineer

Ownership: Estate of T. B. Lanford (see listing), Tedford E. Kimbell & Mary Jane Harper, executors, 55%; Bill L. Fox, 29%; Sylvan Fox, 16%.

TV Stations (1):
Louisiana: KALB-TV, Alexandria.

LEE ENTERPRISES INC.

215 N. Main St.
Davenport, IA 52801
Phone: 319-383-2193

Officers:
Lloyd G. Schermer, chmn., chief exec. officer & dir.
Richard Gottlieb, pres., chief operating officer & dir.

Michael Riley, v.p., finance, treas. & chief financial officer
Ronald Rickman, v.p., newspaper group & dir.
Robert Ross, v.p., new ventures
Gary Schmedding, v.p., bcstg.
Floyd Whellan, v.p., human resources & corporate planning
C. D. Waterman III, secy.
Richard P. Galligan, asst. secy.-treas.
Norman Staudt, asst. secy.-treas.

Rance Crain, dir.
Harry Fischer Jr., dir.
J. P. Guerin, dir.
William E. Olsen, dir.
Phyllis Sewell, dir.
Richard Sonnenfeldt, dir.
Mark Vitter, dir.

Represented (legal): Reed, Smith, Shaw & McClay.

TV Stations (7):
Arizona: KGUN, Tucson.
Hawaii: KGMD-TV, Hilo; KGMB, Honolulu; KGMV, Waiuku.
Nebraska: KMTV, Omaha.
Oregon: KOIN-TV, Portland.

West Virginia: WSAZ-TV, Huntington-Charleston.

LPTV Stations (1):
Iowa: K51DK, Ottumwa.

Newspapers:
Illinois: Decatur Herald & Review, Kewanee Star-Courier, Southern Illinoisian (Carbondale).

Iowa: The Bettendorf News (weekly), Davenport Quad-City Times, Mason City Globe-Gazette, Muscatine Journal, Ottumwa Courier.

Minnesota: Winona Daily News.
Montana: Billings Gazette, Butte Montana Standard, Helena Independent Record, Missoulian (Missoula).

Nebraska: Lincoln Star.
North Dakota: The Bismarck Tribune, Farm & Ranch Guide (semi-monthly), Bismarck.
Oregon: Corvallis Gazette-Times.
South Dakota: Rapid City Journal.

Wisconsin: La Crosse Tribune, Madison Wisconsin State Journal, Racine Journal-Times.

LE SEA BROADCASTING CO.

Box 12
South Bend, IN 46624
Phone: 317-773-5050

Officers:
Lester Sumrall, chmn.
S. Sumrall, pres.
Peter Sumrall, v.p.
Louise M. Sumrall, secy.-treas.
Doug Garlinger, dir. of engineering

Ownership: Non-profit organization.

TV Stations (7):
Colorado: KWHI, Castle Rock.
Hawaii: KWHI, Hilo; KWHE, Honolulu.
Indiana: WHMB-TV, Indianapolis; WHME-TV, South Bend.
Oklahoma: KWHB, Tulsa.
Wisconsin: WHKE, Kenosha.

LPTV Stations (1):
Hawaii: K36CT, Kailua-Kona.

Radio Stations:
Indiana: WHME(FM), South Bend.

Other Holdings:
Broadcast Holdings: WHRI Noblesville, TN, shortwave operation.

LEWIS BROADCASTING CORP.

Box 13646
10001 Abercorn
Savannah, GA 31406
Phone: 912-925-0022
Fax: 912-925-0030

Officers:
J. C. Lewis, chmn. & pres.
J. Fred Pierce, exec. v.p.

Ownership: J. C. Lewis Jr., 100%.

Represented (legal): Reed, Smith, Shaw & McClay.

TV Stations (3):
Georgia: WLTZ, Columbus; WJCL, Savannah.
South Carolina: WLTX, Columbia.

Radio Stations:
Georgia: WJCL-FM, Savannah.
Mississippi: WZR(X)(AM) & WSTZ(FM), Vicksburg/Jackson.

LIBERTY BROADCAST CO.

1305 N. Airport Rd.
Cedar City, UT 84720
Phone: 801-586-5938

Officers:
Mike Golden, gen. mgr.
Buddy Valerius, chief engineer
Ron Maestri, program dir.

Ownership: Michael G. Golden, 54.5%; John E. Dierks, 45.5%.

TV Stations (1):
Utah: KCCZ, Cedar City.

LIFE ANEW MINISTRIES

Box 1087
Madisonville, KY 42431

Officers:
John W. Stalls, pres.
John R. Price, v.p.
Rick Tomlinson, marketing & programming dir.
Linda M. Stalls, secy.-treas.

Ownership: Non-stock corp.

TV Stations (1):
Kentucky: WLCN, Madisonville.

LIN TELEVISION CORP.

1370 Ave. of the Americas
New York, NY 10019
Phone: 212-765-1902

Officers:
Donald A. Pets, chmn. & pres.
Gary Chapman, pres., TV group
Richard P. Verne, group v.p., radio
Robert S. Cecil, group v.p., cellular radio-telephone
Harold N. Spitz, v.p.
Mark M. Evers, v.p.
Ronald Graiff, v.p., engineering
Arnold S. Blauweiss, v.p., finance
David M. Naseman, v.p., general counsel & secy.

Michael Plouf, v.p., corporate development & treas.

Frank O'Neil, v.p.
Richard Rosenfeld, v.p.
James F. Saunders, v.p.
Daniel B. Stokes, corporate controller

Ownership: Publicly held.

Represented (legal): Wilmer, Cutler & Pickering.

TV Stations (7):
Illinois: WAND, Decatur.
Indiana: WANE-TV, Fort Wayne; WISH-TV, Indianapolis.
Michigan: WOTV, Grand Rapids-Kalamazoo.
Texas: KXAN-TV, Austin; KXAS-TV, Fort Worth-Dallas.
Virginia: WAVY-TV, Portsmouth-Norfolk-Newport News.

LPTV Stations (6):
Texas: K49CY, Austin; K20CU, Bertram; K31CQ, Blanco; K32DA, La Grange; K16CJ, Llano; K40CT, San Marcos.

Other Holdings:
Cellular Radio: Has cellular interests.
Magazine: GuestInformer publishes advertiser-supported hardcover magazines placed in hotel rooms in major metropolitan areas.

LINCOLN BROADCASTING CO.

100 Valley Dr.
Brisbane, CA 94005
Phone: 415-468-2626
Fax: 415-467-7559

Officer:
Brian Holton, gen. mgr.

Ownership: Lincoln Television Inc., gen. partner; Lillian Lincoln, ltd. partner; Lincoln Howell, ltd. partner.

Represented (legal): Miller & Holbrooke.

TV Stations (1):
California: KTSF, San Francisco.

LOCAL TELEVISION ASSOCIATES INC.

Box 2069
1 Television Place, Hwy. 70-E
Morehead City, NC 28557
Phones: 919-240-0888; 919-726-4131
Fax: 919-240-2028

Officers:
John W. Gainey III, pres.
Lockwood Phillips, v.p.
Frederick J. McCune, secy.-treas.

Ownership: John W. Gainey III, 18.54%; Frederick J. McCune, 17.54%; Ann T. Munden, 15.92%; Robert R. Hiker, 15%; William R. Rollins, 15%; Lockwood Phillips, 7%; Walter Phillips, 7%; Ramon N. Redford Jr., 4%.

Represented (legal): Fisher, Wayland, Cooper & Leader.

TV Stations (1):
North Carolina: WFXI, Morehead City.

LPTV Stations (2):
North Carolina: W64AZ, Kinston-Greenville; W51AX, Washington.

LOCKE SUPPLY CO.

Box 26128
Oklahoma City, OK 73126
Phone: 405-631-9701

Officers:
Don J. Locke, pres.
Bill R. Weaver, v.p.
Wanda Locke, secy.-treas.

Ownership: Don J. Locke, 55%; Wanda Locke, 45%.

TV Stations (1):
Oklahoma: KSBI, Oklahoma City.

LONE STAR BROADCASTING INC.

5656 N. Jackson St.
Jacksonville, TX 75766
Phone: 214-586-5644

Officers:
J. B. Doherty, chmn. & chief exec. officer
Philip H. Hurley, pres. & gen. mgr.
James R. Somerford, chief financial officer
John Gaston, marketing dir.
Jean Pavelka, programming dir.
Moe Strout, engineering dir.

Ownership: TDH II Ltd., 40.71%; TDH Capital Corp., 20.36%; Atlantic Venture Partners, 15.4%; Meridian Venture Partners, 15.4%; Philip H. Hurley, 4.9%; John T. Gaston, 2.39%. TDH Capital Corp. ownership: J. Mahlon Buck Jr., 30%; William C. Buck, 30%; Alexander K. Buck, 30%.

Represented (legal): Bishop, Cook, Purcell & Reynolds.

TV Stations (1):
Texas: KETK-TV, Jacksonville-Tyler-Longview.

THE LONG FAMILY PARTNERSHIP

526 Main Ave. SE
Hickory, NC 28601
Phone: 704-322-5115

Officers:
Thomas E. Long, chmn.
Jeffrey B. Long, chief operating officer

Ownership: Thomas E. S. Long, 26.01%; Roberta S. Long, 64.34%; Ella Lee Shuford, 0.97%.

Represented (legal): Walker, Bordelon, Hamlin, Theriot & Hardy.

TV Stations (1):
North Carolina: WHKY-TV, Hickory.

Radio Stations:
North Carolina: WHKY(AM), Hickory.

LOVE BROADCASTING CO.

Box 4596
Blåox, MS 39535-4596
Phone: 601-896-1313

Officers:
James S. Love III, chmn.
John F. Hash, pres.
Aubrey L. Colium, v.p.-treas.

Jo Love Little, v.p.-secy.
Mary E. McMillan, v.p.

Ownership: James S. Love III, 28.3%; Jo Love Little, 28.3%; Mary E. McMillan, 28.27%; John F. Hash, 6.28%; Aubrey L. Collum, 6.25%; 5 others, 2.6%.

Represented (legal): Fletcher, Heald & Hildreth.

TV Stations (3):
Mississippi: WLOX-TV, Biloxi-Gulfport-Pascagoula.
Oregon: KDKF, Klamath Falls; KDRV, Medford.

LRTV LTD. PARTNERSHIP

11711 W. Markham
Little Rock, AR 72211
Phone: 501-375-1616

Ownership: SCS Communications of Little Rock Inc., gen. partner, 74%; Agronomics Inc., ltd. partner, 6%; Teleco Arkansas Inc., ltd. partner, 5%; Little Rock TV 16 Inc., ltd. partner, 5%; Central Arkansas Television Inc., ltd. partner, 5%; May Broadcasting Co. of Arkansas Inc., ltd. partner, 5%; Garrett F. Scollard, chmn.-pres., controls SCS Communications of Little Rock Inc.

TV Stations (1):
Arkansas: KLRT, Little Rock.

GEORGE LYLES JR.

WJKA
1926 Oleander Dr.
Wilmington, NC 28402

TV Stations (3):
North Carolina: 12.5% of WFCT, Fayetteville; 6.7% of WGGT, Greensboro; 12.5% of WJKA, Wilmington.

LYNCHBURG-ROANOKE TV CORP.

2820 Linkhome Dr.
Lynchburg, VA 24503
Phone: 804-384-0021

Ownership: Thomas F. Carney, gen. partner, 60%; Rinaldo Rye B. Page, gen. partner, 20%; Martin J. O'Meara, gen. partner, 10%; Ralph Renick, ltd. partner, 5%; Jonathan A. Samen, ltd. partner, 3%; I. Paul Arcuri, ltd. partner, 2%.

Represented (legal): Arter & Hadden.

TV Stations (1):
Virginia: WJPR, Lynchburg.

MAINE BROADCASTING SYSTEM

One Congress Square
Portland, ME 04101

Officers:
Frederic L. Thompson, chmn. & pres.
Bruce C. McGorriell, exec. v.p. & chief exec. officer

Lew Colby, v.p. & gen. mgr.
Dale L. Eichorn, treas.

Ownership: Adeline B. Rines Trust, Mary R. Thompson & Randy R. Clark, trustees 25.26%; Julie T. Fraich, 8.33%; Audrey T. Price, 8.33%; Benjamin M. Thompson, 8.33%; Frederic L. Thompson, 8.33%; Nathaniel B. Thompson, 8.33%; William B. Thompson, 8.33%; David M. Rines, 4.12%; Henry M. Rines, 4.12%; James P. Rines, 4.12%; Leanora W. Rines, 4.12%; Marjorie W. Rines, 4.12%; Anne R. Stanley, 4.12%.

Represented (legal): Wilkinson, Barker, Knauer & Quinn.

TV Stations (3):
Iowa: KMEG, Sioux City.
Maine: WLBS-TV, Bangor; WCSH-TV, Portland.

LPTV Stations (2):
Maine: W57AQ, Calais; W04AK, Waterville.

MALRITE COMMUNICATIONS GROUP INC.

1127 Euclid Ave.
1200 Statler Office Tower
Cleveland, OH 44115-1601
Phone: 216-781-3010

Officers:
Milton Maltz, chmn.
John C. Chaffee Jr., chief operating officer
Kevan A. Fight, v.p., finance & chief financial officer
John R. Wilson, treas.

Ownership: Milton Maltz, principal.

Represented (legal): Kaye, Scholer, Fierman, Hays & Handler; Benesch, Friedlander, Coplan & Aronoff.

TV Stations (4):
Florida: WFLX, West Palm Beach.
Ohio: WXX-TV, Cincinnati-Newport, KY; 78% of WOIO, Shaker Heights-Cleveland.
Puerto Rico: 80% of WSTE, Ponce.

LPTV Stations (1):
Florida: W53AH, Vero Beach.

Radio Stations:
California: KLAC(AM) & KZLA(FM), Los Angeles; KNEW(AM), Oakland, KSAN(FM), San Francisco.

Minnesota: WDGY(AM) & KEEY(FM), Minneapolis-St. Paul.
New Jersey: WHTZ(FM), Newark.
Ohio: WHK(AM) & WMMS(FM), Cleveland.
Pennsylvania: WEGX(FM), Philadelphia.
Puerto Rico: 80% of WSTE(AM), Ponce-San Juan.

Other Holdings:
Program Source: Malrite Television Productions.
Service company: Malrite Broadcast Services.

MANSHIP STATIONS

Suite 2906
1650 Highland Rd.
Baton Rouge, LA 70821
Phone: 504-387-2222
Fax: 504-336-2246

Officers:
Douglas L. Manship, pres.
Richard F. Manship, gen. mgr.
Pat Cheramie, asst. gen. mgr.

Ownership: Manship Family, principals.

Represented (legal): Cohn & Marks.

TV Stations (2):
Louisiana: WBRZ, Baton Rouge.
Texas: KRGV-TV, Weslaco.

Newspapers:
Louisiana: State Times & Morning Advocate (Baton Rouge).

MARANATHA BROADCASTING CO.

E. Rock Rd.
Allentown, PA 18103
Phone: 215-797-4530

Ownership: Richard C. Dean, pres., 55%; Richard Reichard, 25%; Paul R. Brittin, 7%; Richard Dean Sr., 7%; David G. Hinson, 5%.

TV Stations (1):
Pennsylvania: WFMZ-TV, Allentown.

MARSH MEDIA INC.

One Broadcast Center
Amarillo, TX 79101
Phone: 806-373-4326

Officers:
James R. McCormick, chmn. & chief operating officer
John Janeway, chief financial officer

Ownership: Stanley Marsh III, 51%; Michael C. Marsh, 30.25%; Tom F. Marsh, 17.75%; Estelle M. Watlington, 1%.

Represented (legal): Wiley, Rein & Fielding.

Cable Communities (1):

California: Chino.

TV Stations (5):
New Mexico: KVIO-TV, Carlsbad; KVH-TV, Clovis.
Oklahoma: KVVJ-TV, Sayre.

Texas: KVI-TV, Amarillo; KVA-TV, El Paso.

LPTV Stations (1):
New Mexico: K43BU, Clovis, NM-Farwell, TX.

McALISTER TV ENTERPRISES INC.

Box 3790
Lubbock, TX 79452-3790
Phone: 806-745-2828

Officers:
Bob Nash, chmn. & chief exec. officer
A. C. Wimberly, chief operating officer & programming dir.

Don Garth, chief financial officer
Bill Enloe, engineering dir.

Ownership: Bill B. McAlister Estate, Robert A. Nash, independent executor, 75%; Marjorie Thompson, 25%.

TV Stations (1):
Texas: KAMC, Lubbock.

JUDITH E. McCOY—See Community Media Corp.

CHARLES A. McFADDEN

900 Granby St.
Norfolk, VA 23510
Phone: 804-622-3333

TV Stations (2):
New York: WSYT, Syracuse.
Virginia: WTVZ, Norfolk.

McGRAW-HILL BROADCASTING CO.

37th Floor
1221 Ave. of the Americas
New York, NY 10020
Phone: 212-512-6457
Fax: 212-512-2282

Officers:
Edward T. Reilly Jr., pres.
David W. Ingraham, sr. v.p., finance, planning & administration

Ownership: McGraw-Hill Inc., 100%.

Represented (legal): Koteen & Naftalin.

TV Stations (4):
California: KERO-TV, Bakersfield; KGTV, San Diego.

Colorado: KMGH-TV, Denver.
Indiana: WRTV, Indianapolis.

Other Holdings:
Book Publishing: McGraw-Hill is book publisher.

McKINNON BROADCASTING CO.

Suite 2700
800 N. Shoreline Blvd.
Corpus Christi, TX 78401
Phone: 512-884-3300
Fax: 512-884-0718

Officers:
Michael D. McKinnon, chmn., pres. & chief exec. officer
Max Sklower, chief operating officer
James A. Gillice, chief financial officer
Fred Hoffman, engineering dir.

Represented (legal): Cohn & Marks.

TV Stations (3):
California: KUSI-TV, San Diego.
Texas: KBMT, Beaumont-Port Arthur; KIII, Corpus Christi.

Other Holdings:
Texas: Interest in KBVO-TV, Austin.

MEDIA CENTRAL INC.

620 Osborne Office Center
Chattanooga, TN 37411
Phone: 615-894-4980

Officers:
Morton J. Kent, chmn.-pres.

Ownership: Kent Rentals Inc., 37.23%; Morton J. Kent, 21.21%; Forrest L. Preston, 8.24%; John F. McMullan, 7.98%; David R. Vaughn, 7.98%; H. B. Dixon, 6.92%; others, none with more than 3%.

Represented (legal): Sidley & Austin.

TV Stations (1):
Ohio: WOAC, Canton.

MEDIA GENERAL BROADCAST GROUP

817 E. Washington St.
Tampa, FL 33602
Phone: 813-221-5757

Officers:
Robert T. Sutton, pres. & chief exec. officer
James A. Zimmerman, v.p., operations & finance

L. William White, v.p. & gen. mgr., WFLA-TV
Joseph W. Evans III, v.p. & gen. mgr., WCBD-TV

Ownership: Media General Inc., 100%. Also has cable & publishing holdings.

Represented (legal): Holland & Knight.

TV Stations (3):
Florida: WJKS, Jacksonville; WFLA-TV, Tampa-St. Petersburg.
South Carolina: WCBD-TV, Charleston.

Newspapers:
Florida: Tampa Tribune.
New Jersey: Paterson News, Union City Dispatch.

North Carolina: Winston-Salem Journal, Twin City Sentinel, Journal Sentinel.
Virginia: Richmond-Times Dispatch & News Leader.

National: M/G Financial Weekly.

Other Holdings:
Trade Publication: Market Digest.

JERIANNE MEDLEY

4737 Antique Meadows
Friendswood, TX 77546
Phone: 713-992-1553

TV Stations (1):
Texas: KVCT, Victoria.

MEREDITH CORP.

1716 Locust St.
Des Moines, IA 50336
Phone: 515-284-3717
Fax: 515-284-3331

Officers:
Robert A. Burnett, chmn.
Jack Rehm, pres. & chief exec. officer
Allen Sabbag, pres., Real Estate Group
Jeramy E. Lanigan, pres., Book Group
Leo R. Armatis, v.p.-corporate relations
Thomas G. Fisher, v.p.-gen. counsel & secy.

James F. Stack, v.p.-finance
Larry D. Hartsook, corporate controller
Michael A. Sell, treas.
Philip A. Jones, pres.
Daniel L. Monroe, v.p., staff operations
Erv Parthe, v.p., group dir. of program services
Cathy Creary, v.p. & gen. mgr., WTVH(TV)
Richard DeAngelis, v.p. & gen. mgr., KPHO-TV
John Rose, v.p. & gen. mgr., KCTV
Paul Virciglio, v.p. & gen. mgr., WNEM-TV
Todd Holmes, v.p. & gen. mgr., KSEE(TV)
Norris Reichel, v.p. & gen. mgr., WOFL(TV)
Rusty Durante, v.p. & gen. mgr., KVVU-TV

Represented (legal): Haley, Badger & Potts.

TV Stations (7):
Arizona: KPHO-TV, Phoenix.
California: KSEE, Fresno.

TV Station Owners

Florida: WOFL, Orlando.
Michigan: WNEM-TV, Bay City-Saginaw-Flint.
Missouri: KCTV, Kansas City.
Nevada: KVVU-TV, Henderson-Las Vegas.
New York: WTVH, Syracuse.

Other Holdings:
Magazine: Better Homes and Gardens, Ladies' Home Journal, Successful Farming, Metropolitan Home, Country Home, Sail, Wood, Midwest Living, Cross Stitch & Country Crafts, a group of special interest publications.
Book Publishing: Better Homes and Garden books.

MERIDIAN BROADCASTING PARTNER-SHIP

Box 5185
Meridian, MS 39301
Phone: 601-693-2933

Ownership: Honore A. LeBrun, pres. & gen. partner, 90%.

TV Stations (1):
Mississippi: WTZH, Meridian.

METRO PROGRAM NETWORK INC.

605 Boyson Rd. NE
Cedar Rapids, IA 52402
Phone: 319-378-1696

Ownership: Gerald Fitzgerald, 58%; remainder undisclosed.

TV Stations (1):
Iowa: KOOR, Cedar Rapids.

MEYER BROADCASTING CO.

200 N. Fourth St.
Bismarck, ND 58501
Phone: 701-223-0900
Fax: 701-255-4921

Officers:
Judith Ekberg-Johnson, chmn. & chief exec. officer
Marietta Ekberg, secy.

Ownership: Marietta M. Ekberg, 51%; William Ekberg, 11%; Judith E. Johnson, 7%.

Represented (legal): Hogan & Hartson.

Cable Communities (1):
North Dakota: Bismarck.

TV Stations (4):
North Dakota: KFJR-TV, Bismarck; KQCD-TV, Dickinson; KMOT, Minot; KUMV-TV, Williston.

Radio Stations:
Montana: KYA(FM), Billings.
North Dakota: KFJR(AM) & KYYY(FM), Bismarck; KIZZ(FM), Minot.

MFP INC.

One Parker St.
Lawrence, MA 01843
Phone: 508-975-3053

Officers:
Avi Nelson, pres.-treas.-secy.

Ownership: Avi Nelson, 31.9%; Richard Morley, 3.7%; Edward Harwood, 2.2%.

Represented (legal): Hopkins & Sutter.

TV Stations (1):
Massachusetts: WMFP, Lawrence.

MIAMI VALLEY CHRISTIAN TELEVISION INC.

2675 Dayton Rd.
Springfield, OH 45506
Phone: 513-323-0026

Officers:
Vernon Wilson, chmn.
Marvin D. Sparks, pres.
Homer Speece, v.p.-secy.-treas.

Ownership: Non-profit corp.

TV Stations (2):
Michigan: WTLJ, Muskegon.
Ohio: WTJC, Springfield.

MICHIANA TELECASTING CORP.

Box 1616
South Bend, IN 46634
Phone: 219-239-1616

Officers:
Bazil O'Hagan, pres.
John Hoover, chief financial officer
Gregory Giczi, v.p.
Harry Kevorkian, v.p.

Ownership: Notre Dame University, Rev. E. William Beauchamp, C. S. C., secy.-treas.

Represented (legal): Peper, Martin, Jensen, Maichel & Hedage.

TV Stations (1):
Indiana: WNDU-TV, South Bend.

Radio Stations:
Radio Holdings: Has radio holdings.

Other Holdings:
Program Source: Golden Dome Productions.

MICHIGAN CENTER BROADCASTING

301 E. Front St.
Traverse City, MI 49684
Phone: 616-946-2900

Officers:
Mark C. Adams, pres.
Scott L. Adams, v.p.
Kent R. Adams, secy.
Stephen Mark Adams, treas.

Ownership: Kent R. Adams, 25%; Mark C. Adams, 25%; Scott L. Adams, 25%; Stephen Mark Adams, 25%.

TV Stations (2):
Michigan: WGTQ, Sault Ste. Marie; WGTU, Traverse City.

MIDCONTINENT MEDIA INC.

Foshay Tower
Suite 1000
Minneapolis, MN 55402
Phone: 612-332-8824

Officers:
Joseph L. Floyd, chmn. emeritus
Edmund R. Ruben, chmn. emeritus
N. L. Bertson, pres.
Joseph H. Floyd, exec. v.p.
Mark Niblick, v.p., corp. development & legal counsel

Ownership: N. L. Bertson, 25%; Joseph H. Floyd, 25%; Joseph L. Floyd, 25%; Edmund R. Ruben, 25%.

Midcontinent Television of South Dakota

501 S. Phillips Ave.
Sioux Falls, SD 57102
Phone: 605-336-1100
Fax: 605-334-3447

Officers:
Joe Floyd, chmn. emeritus
N. L. Bertson, pres. & chief exec. officer
Joseph H. Floyd, exec. v.p., chief operating officer & secy.
Gregory C. Anderson, chief financial officer

Ownership: Midcontinent Media Inc. (see listing).

Represented (legal): Dow, Lohnes & Albertson.

TV Stations (4):
South Dakota: KDLO-TV, Florence-Watertown; KCLO-TV, Rapid City; KPLO-TV, Reliance; KELO-TV, Sioux Falls.

Radio Stations:
Kansas: KOLK(FM), Haysville; KFH(AM), Wichita.
Minnesota: KDWB-AM-FM, Minneapolis.

South Dakota: KELO-AM-FM, Sioux Falls; KPLO-FM, Reliance; KDLO-FM, Watertown.
Wisconsin: WTSD(AM) & WZEE(FM), Madison.

Other Holdings:
Cable Holdings: Owns Midcontinent Cable Co. Telecommunications company: Has controlling interest in Washington International Teleport.
Common Carrier: Has telephone interests, paging.
Theater: Has theater holdings.
Service company: Midcontinent Business Systems, supplier of specialized software for banking & credit card industry.

MIDWEST COMMUNICATIONS INC.

90 S. 11th St.
Minneapolis, MN 55403
Phone: 612-330-2400
Fax: 612-330-2603

Officers:
Joseph Murphy, chmn.
James M. Rupp, pres. & chief exec. officer
Everett Klosterman, v.p. & chief financial officer
Bob McGann, v.p. & gen. mgr., WCCO-TV/KCCO-TV/KCCW-TV
Ken Rees, station mgr., WCCO-TV/KCCO-TV/KCCW-TV
Steve Goldstein, v.p. & gen. mgr., WCCO Radio
Rand Gottlieb, v.p. & gen. mgr., WLTE-FM
Bob Farrow, v.p. & gen. mgr., WFRV-TV/WJMN-TV

Represented (legal): Rosenman & Colin (WCCO-TV); Koteen & Naftalin (WFRV-TV).

TV Stations (5):
Michigan: WJMN-TV, Escanaba.
Minnesota: KCCO-TV, Alexandria; WCCO-TV, Minneapolis-St. Paul; KCCW-TV, Walker.
Wisconsin: WFRV-TV, Green Bay.

Radio Stations:
Minnesota: WCCO(AM) & WLTE(FM), Minneapolis-St. Paul.

Other Holdings:
Broadcast Holdings: Midwest Cable & Satellite Inc., Minneapolis, MN MMDS common carrier service & interest in Midwest Sports Channel.

MIDWEST TELEVISION INC.

509 S. Neil St.
Champaign, IL 61820
Phone: 217-356-8333

Officers:
August C. Meyer, chmn.
August C. Meyer Jr., pres.
Robert L. Myers, exec. v.p.
Jack B. Everette, exec. v.p. & treas.
Karen H. Meyer, v.p.-secy.
Guy F. Main, exec. v.p.
Paul Palmer, v.p.

Ownership: August C. Meyer Jr., 51.4%; Estate of Clara R. Meyer, 25.42%; August C. Meyer, 23.17%.

Represented (legal): Covington & Burling.

TV Stations (4):
California: KFMB-TV, San Diego.
Illinois: WCIA, Champaign; WMBD-TV, Peoria; WCFN, Springfield.

Radio Stations:
Illinois: WMBD(AM) & WKZW(FM), Peoria.
California: KFMB-AM-FM, San Diego.

MILLER BROADCASTING CO.

1800 Broadway
Eureka, CA 95501
Phone: 707-443-3061

Officers:
Ronald W. Miller, pres.-secy.
Pattison J. Christensen, v.p.

Ownership: Ronald W. Miller, 95%; Pattison J. Christensen, 5%.

TV Stations (1):
California: KVIQ-TV, Eureka.

MILLER BROADCASTING INC.

Box 66
Hwy. 56 at First St.
Baldwin, KS 66006
Phone: 913-894-2238

Officers:
Monte Miller, pres.
Doris J. Miller, secy.-treas.

Ownership: Monte Miller, 25.5%; Doris J. Miller, 25.5%; Willard W. Garvey revocable trust, 49%.

Represented (legal): Akin, Gump, Strauss, Hauer & Feld.

TV Stations (1):
Kansas: KMCI, Lawrence.

Newspapers:
Kansas: The Baldwin Ledger.

THE CURATORS OF THE UNIVERSITY OF MISSOURI

Hwy. 63 South
Columbia, MO 65201
Phone: 314-442-1122

Officer:
Thomas R. Gray, gen. mgr.

Represented (legal): Fisher, Wayland, Cooper & Leader.

TV Stations (1):
Missouri: KOMU-TV, Columbia.

ML MEDIA PARTNERS L.P./MEDIA MANAGEMENT PARTNERS

No. 2
55 Old Post Rd.
Greenwich, CT 06830-6074
Phone: 203-622-4860

Officers:
I. Martin Pompadur, chmn./pres.
Frederick J.C. Butler, sr. v.p.
Elizabeth McNey Yates, sr. v.p.

Ownership: Publicly held ltd. partnership.

Represented (legal): Wiley, Rein & Fielding.

TV Stations (2):
Illinois: WREX-TV, Rockford.
Louisiana: KATC, Lafayette.

Cable Holdings:
Multivision Cable TV Corp.

Radio Stations:
California: KORQ(AM) & KEZY(FM), Anaheim.
Connecticut: WICC(AM), Bridgeport; WEBE(FM), Westport.

Florida: WEJZ(FM), Jacksonville.
Indiana: WXTZ(AM) & WMJC(FM), Indianapolis.

Ohio: WQAL(FM), Cleveland.
Oklahoma: KBEZ(FM), Tulsa.
Puerto Rico: 50% of WUNO(AM), San Juan; 50% of WFID(FM), Rio Piedras.

Other Holdings:
Features Syndicator: 50% of Noti Uno News Service, San Juan, PR.

MOHAWK VALLEY BROADCASTING INC.

1213 Madison St.
Syracuse, NY 13210
Phone: 315-337-3300

Ownership: Craig L. Fox, 37.5%; Kevin O'Kane, 37.5%; John F. Bunkfeldt, 25%. See listing for Jamestown TV Assoc. & Scranton TV Partners Ltd.

TV Stations (1):
New York: WFXV, Utica.

MONITOR TELEVISION INC.

1660 Soldiers Field Rd.
Boston, MA 02135
Phone: 617-787-6868
Officers:
Netty Douglass, chief exec. officer
John H. Hoagland Jr., chief operating officer
Ownership: Christian Science Monitor Syndicate, 100%.
TV Stations (1):
Massachusetts: WQTV, Boston.
Newspapers:
National: Christian Science Monitor.
Other Holdings:
Program Source: Shortwave radio station.

MONTGOMERY ALABAMA CH. 32 OPERATING LTD. PARTNERSHIP

Box 3236
Montgomery, AL 36193
Phone: 205-272-5331
Fax: 205-271-6348
Officers:
Louis Frey, chmn.
H. A. LeBrun III, chief operating officer
Michael Sanders, chief financial officer
Branch Office:
200 E. Carolina Ave.
Apt. 202
Winter Park, FL 32789
Phone: 407-740-8388

Ownership: Frey Communications South Inc., gen. partner, 40%; Montgomery TV 32 Investors Ltd., ltd. partner, 60%. Louis Frey also has interest in WTXL-TV, Tallahassee, FL; WHLY-FM, Orlando, FL; WCSR-FM, Hamden, CT; WPLR-FM, New Haven, CT.

Represented (legal): Lowndes, Drosdick, Doster, Kantor & Reed.

TV Stations (1):
Alabama: WHOA-TV, Montgomery-Selma.

MORGAN MURPHY STATIONS

7025 Raymond Rd.
Madison, WI 53719
Phone: 608-271-4321
Fax: 608-271-1709
Officers:
John B. Murphy, pres.
Elizabeth Murphy Burns, pres., broadcast group
George A. Nelson, v.p., administration & finance
Ownership: Evening Telegram Co.
Represented (legal): Brown, Finn & Nietert, Chartered.

TV Stations (5):
North Dakota: KTHI-TV, Fargo-Grand Forks.
Washington: KVEW, Kennewick-Pasco-Richland; KQLY-TV, Spokane; KAPP, Yakima.
Wisconsin: WISC-TV, Madison.

LPTV Stations (1):
Washington: K30AJ, Wenatchee/East Wenatchee.

Radio Stations:
Washington: KQLY-AM-FM, Spokane.

Newspapers:
Minnesota: Hibbing Daily Tribune, Virginia Mesabi Daily News.
Wisconsin: Ashland Daily Press, Superior Evening Telegram.

MORRIS NETWORK INC.

Box 4328
Macon, GA 31213
Phone: 912-745-4141
Officer:
Dean Hinson, pres.

Ownership: Charles H. Morris; Alden M. Maier.
Represented (legal): Fletcher, Heald & Hildreth.

TV Stations (4):
Alabama: WDHN, Dothan.
Arkansas: KARK-TV, Little Rock.
Georgia: WMGT, Macon; WVGA, Valdosta.

Newspapers:
California: Morning Press (Vista) Newspapers published by Morris Newspaper Corp., Manteca Bulletin, Newhall Signal, Sun Litho (Van Nuys).
Florida: De Land Sun News, Jacksonville Journal, Florida Times Union.
Georgia: Statesboro Herald, The Webworks (Atlanta), Coastal Courier (Hinesville), Savannah Penny-Savers.
Kansas: Great Bend Tribune.
South Carolina: Camden Chronicle, Florence News & Shopper.
Tennessee: Franklin Review-Appeal, Southern Standard (McMinnville), Murfreesboro Daily News-Journal.

MOUNT MANSFIELD TELEVISION INC.

Joy Dr.
South Burlington, VT 05403
Phone: 802-658-6300

Ownership: S. T. Martin, pres. & dir., 61.75%.
TV Stations (1):
Vermont: WCAX-TV, Burlington.

MT COMMUNICATIONS INC.

300 Peabody St.
Nashville, TN 37210
Phone: 615-256-3030
Fax: 615-244-7442; 617-244-3921.

Officers:
Michael P. Thompson, pres.-treas.
James Warner, chief operating officer
Deborah A. Taylor, v.p. & chief financial officer
Ownership: Michael P. Thompson, 100%.

Represented (legal): Wiley, Rein & Fielding.

TV Stations (4):
Tennessee: WEMT, Greeneville; WMTU, Jackson; WLMT, Memphis; WXMT, Nashville.

MULTIMEDIA INC.

Box 1688
Greenville, SC 29602
Phone: 803-298-4373
Officers:
Wilson C. Wearn, chmn. emeritus
Walter E. Bartlett, chmn., pres. & chief exec. officer
Peter Lund, sr. v.p. & pres., Multimedia Entertainment
Donald D. Sbarra, sr. v.p. & pres., Multimedia Cablevision Co.
William L. Bolster, v.p. & pres., Multimedia Bcstg. Co.
William Mebane, v.p. & pres., Multimedia Newspaper Co.

Elizabeth Mills, v.p., corporate communications
Robert Hamby, treas. & chief financial officer
Alfred F. Burgess, secy.
Theima M. Anderson, asst. secy.
Thomas L. Magaha, controller
James T. Lyrnagh, consultant
Cable Holdings:
Owns Multimedia Cablevision Inc.

Newspapers:
Alabama: Alabama Journal & Advertiser (Montgomery).
Arkansas: Baxter Bulletin (Mountain Home).
Georgia: Moultrie Observer.
North Carolina: Asheville Citizen & Times.
Ohio: Gallipolis Daily Tribune, Pomeroy Daily Sentinel, Sunday Times-Sentinel.
South Carolina: Greenville News & Piedmont.
Tennessee: Clarksville Leaf Chronicle.
Virginia: Staunton Daily News-Leader, Staunton News-Leader.

West Virginia: Point Pleasant Register.
National: 43 non-daily newspapers.

Multimedia Broadcasting Co.

140 W. Ninth St.
Cincinnati, OH 45202
Phone: 513-352-5000

Officers:
William L. Bolster, pres.
A. Bruce Buchanan, exec. v.p., radio
James M. Hart, v.p.
Anthony H. Kiernan, v.p.
Don McGouirk, v.p.
Dan Maslan, v.p.
Fred L. Newton, v.p.
Robert J. Lind, v.p.
William Garrison, v.p., engineering
Leeann Lewis, v.p.

Ownership: Multimedia Inc., 100%.

Represented (legal): Dow, Lohnes & Albertson.

TV Stations (4):
Georgia: WMAZ-TV, Macon.
Missouri: KSDK, St. Louis.
Ohio: WLWT, Cincinnati.
Tennessee: WBR-TV, Knoxville.

Radio Stations:
Georgia: WMAZ(AM) & WAYS(FM), Macon.
Louisiana: KEEL(AM) & KITT(FM), Shreveport.
South Carolina: WFBC-AM-FM, Greenville;
WORD(AM), Spartanburg.
Wisconsin: WEZW(FM), Wauwatosa (Milwaukee).

MULTI-MEDIA TELEVISION INC.

Box 2556
San Juan, PR 00936-2556
Phone: 809-766-0024

Officers:
Maria E. Rivera, chmn.
Franklin D. Lopez, pres.
Vilma Diaz, v.p.
Mary O'Reilly-Lopez, secy.-treas.

Ownership: Maria E. Rivera, 100%.

TV Stations (2):
Puerto Rico: WKPV, Ponce; WSJN-TV, San Juan.

LUCAS T. MUNIZ

Isabel Esq. Montaner
Ponce, PR 00731

TV Stations (1):
Puerto Rico: 20% of WSTE, Ponce.

NARRAGANSETT TELEVISION L.P.

Fleet Center
50 Kennedy Plaza
Providence, RI 02903
Phone: 401-751-1000

Officers:
Gregory A. Barber, co-chmn.
Jonathan M. Nelson, co-chmn. & pres.
Jack Welsby, chief financial officer
Bob Finke, gen. mgr.
Chris Pike, gen. mgr.

Ownership: Narragansett Capital Assoc., 100%.

TV Stations (2):
Rhode Island: WPRI-TV, Providence.
Virginia: WTKR-TV, Norfolk.

Cable Holdings:
Has investments in cable systems serving approximately 300,000 subscribers in the U.S. & U.K.

Radio Stations:
Louisiana: WYNK-AM-FM, Baton Rouge.
Nebraska: KEZO-AM-FM, Omaha.
Oklahoma: KAYI-FM, Muskogee.

Newspapers:
Kansas: Baxter Springs Citizen (bi-weekly).

Michigan: Cassopolis Vigilant (weekly), Dowagiac Daily News/Leader, Edwardsburg Argus (weekly), Niles Daily Star/Leader.
Oklahoma: Miami News-Record.
Texas: Alice Echo-News, Brown County Gazette (weekly), Brownwood Bulletin, Dublin Progress (weekly), Early American (weekly), Hico News (weekly), Marin Democrat (bi-weekly), Santa Anna News (weekly), Stephenville Empire-Tribune, Waxahachie Daily Light.
Also publishes six free papers in Michigan, Oklahoma & Texas.

NATIONAL BROADCASTING CO.

Room 1420
30 Rockefeller Plaza
New York, NY 10012
Phone: 212-664-4444

Officers:
John Welch, chmn.
Robert Wright, pres. & chief exec. officer
Pierson Mapes, pres., TV network
Albert Jerome, pres., TV stations
Duffy Sasser II, v.p., TV station operations & technical services
Thomas Rogers, pres., NBC Cable
Albert Barber, pres., CNBC
Bob Blackmore, exec. v.p., TV network
Larry Hoffner, exec. v.p., network sales
John Damiano, sr. v.p., affiliate relations
Branch Office:
1825 K St.
Washington, DC 20006
Phone: 202-885-4015

Ownership: General Electric Co., 100%.
General Electric is also owner of General Electric Capital Corp. (see listing).

TV Stations (7):
California: KNBC-TV, Los Angeles.
Colorado: KCNC-TV, Denver.
District of Columbia: WRC-TV, Washington.
Florida: WTVJ, Miami-Fort Lauderdale.
Illinois: WMAQ-TV, Chicago.
New York: WNBC-TV, New York.
Ohio: WKYC-TV, Cleveland.

Other Holdings:
Program Sources: NBC Entertainment, NBC Productions, CNBC (Consumer News & Business Channel), has interest in Rainbow Program Enterprises.

NATIONAL CAPITAL CHRISTIAN BROADCASTING INC.

9008 Center St.
Manassas, VA
Phone: 703-369-3400

Officers:
Lester R. Raker, pres.
K. L. Raker, v.p.
T. L. Foltz, secy.-treas.

Ownership: Non-stock corporation.

Represented (legal): John H. Midlen.

TV Stations (1):
Virginia: WTKK, Manassas.

NATIONAL MINORITY TV INC.

Box C-11949
Santa Ana, CA 92711
Phone: 714-665-2113

Officers:
Paul F. Crouch, pres.
P. Jane Duff, v.p.-asst. secy.
Philip David Espinoza, treas.

Ownership: Non-profit organization. Paul F. Crouch, principal. Crouch has interest in Trinity Bcstg. Network (see listing).

Represented (legal): May & Dunne.

TV Stations (2):
Oregon: KNMT, Portland.
Texas: KMLM, Odessa.

TV Station Owners

LPTV Stations (4):
California: K56DZ, Fresno.
North Carolina: W62BV, Charlotte.
Utah: K36CJ, Salt Lake City.
West Virginia: W52BD, Huntington.

NATIONWIDE COMMUNICATIONS INC.

One Nationwide Plaza
Columbus, OH 43216
Phone: 614-249-7676
Fax: 614-249-6995

Officers:
Steve Berger, pres.
Benjamin McKeel, v.p., television
Mickey Franko, v.p., radio
Willard Hoyt, v.p. & treas.
Don Watkins, v.p., engineering
Patricia L. Glassburn, asst. treas.
Ownership: Nationwide Mutual Insurance Co.
Represented (legal): Fletcher, Heald & Hildreth.

TV Stations (4):
Minnesota: KFTN, Minneapolis-St. Paul.
Tennessee: WATE-TV, Knoxville.
Virginia: WRIC-TV, Richmond-Petersburg.
Wisconsin: WBAY-TV, Green Bay.

Radio Stations:
Arizona: KZZP-FM, Mesa; KNST(AM) & KRQQ(FM), Tucson.
California: KWSS(FM), Gilroy-San Jose; KZAP(FM), Sacramento.
Florida: WOMX-AM-FM, Orlando.
Maryland: WPOC(FM), Baltimore.
Nevada: KLUC-AM-FM, Las Vegas.
North Carolina: WKZL(FM), Winston-Salem.
Ohio: WGAR-FM, Cleveland; WNCI(FM), Columbus.
Texas: KHMX(FM), Houston.
Washington: KISW(FM), Seattle-Tacoma.
Other Holdings:
SMATV: EagleVision Inc., Houston, TX.

NEBRASKA TELEVISION CORP.

Box 578
Hastings, NE 68901

Officers:
G. D. Seaton, pres.
James D. Conway, secy.-treas.
John T. Benson, asst. secy.
Ownership: Gladys D. Seaton, 4.38%; Radio KHAS Hastings, 4.07%; James D. Conway, 2.91%; John Spady Trust, 1.75%; over 100 other stockholders, each with less than 2%.

TV Stations (1):
Nebraska: KHAS-TV, Hastings.
Radio Stations:
Kansas: KHAS(AM), Hastings; KMAN(AM) & KMKF(FM), Manhattan; KGGF(AM), Coffeyville.
Texas: KFYO(AM), Lubbock.
Newspapers:
Kansas: Manhattan Mercury-Chronicle, Winfield Courier.
Nebraska: Hastings Tribune, Alliance Times-Herald.
South Dakota: Lead Call, Deadwood Pioneer-Times.
Wyoming: Sheridan Press.

NEPSK INC.

701 Alpha Dr.
Pittsburgh, PA 15238

Officers:
Thomas P. Shelburne III, chmn.-pres.
Peter P. Kozloski, v.p.-secy.-treas.
Ownership: Thomas P. Shelburne III, 52.9%; Peter P. Kozloski, 39.8%.
TV Stations (1):
Maine: WAGM-TV, Presque Isle.

ROGER A. NEUHOFF
5454 Wisconsin Ave.
Chevy Chase, MD 20815
Phone: 212-652-8985

TV Stations (1):
Missouri: KODE-TV, Joplin.

NEW ENGLAND TELEVISION CORP.

Government Center
Boston, MA 02114
Phone: 617-725-0777

Officer:
Philip C. Haughey, v.p.
Ownership: Paul F. Beatty, custodial voting trustee for David G. Mugar, 56.01%; Robert Kraft, 11.59%; Philip C. Haughey, 1.01%; others, each with less than 1%.

TV Stations (1):
Massachusetts: WHDH-TV, Boston.
Radio Stations:
Massachusetts: WHDH(AM), Boston.

NEW LIFE EVANGELISTIC CENTER INC.

1411 Locust St.
St. Louis, MO 63103
Phone: 314-436-2424

Officers:
Rev. Larry Rice, pres.
Rev. Ray Redlich, v.p.
Rev. Ken Klingerman, secy.-treas.

Ownership: Non-profit corp.
TV Stations (2):
Missouri: KNLJ, Jefferson City; KNLC, St. Louis.

NEW MEXICO BROADCASTING CO. INC.

Box 294
Albuquerque, NM 87103
Phone: 505-622-2120

Ownership: Margaret A. Hebenstreit, 58.37%; Lee Enterprises Inc. (see listing), 41.63%.

TV Stations (2):
New Mexico: KGGM-TV, Albuquerque; KBIM-TV, Roswell.

THE NEW YORK TIMES CO.

229 West 43rd St.
New York, NY 10036
Phone: 212-556-1234

Officers:
Arthur Ochs Sulzberger, chmn.
Walter E. Mattson, pres.
David L. Gorham, sr. v.p.
Benjamin Handelman, sr. v.p.
John D. Pomfret, sr. v.p.
Michael E. Ryan, sr. v.p.
Guy T. Garrett, v.p.
Solomon B. Watson IV, secy.
Denise K. Fletcher, treas.
Frank R. Gatti, controller
John R. Harrison, v.p. & pres., regional newspaper group
William T. Kerr, v.p. & pres., magazine group
Frank Roberts, pres., bcstg. group

Represented (legal): Koteen & Naftalin.

TV Stations (5):
Alabama: WHNT-TV, Huntsville.
Arkansas: KFSM-TV, Fort Smith.
Illinois: WQAD-TV, Moline.
Pennsylvania: WNEP-TV, Scranton & Wilkes-Barre.
Tennessee: WREG-TV, Memphis.

LPTV Stations (4):
Pennsylvania: W36BE, W39BE & W42BJ, State College; W69CE, Towanda.

Radio Stations:
New York: WQXR-AM-FM, New York.

Newspapers:
Alabama: Florence Times, Gadsden Times, Tuscaloosa News.

California: Santa Rosa Press Democrat, Santa Barbara News-Press.
Florida: Avon Park Sun, Fernandina Beach News-Leader, Gainesville Sun, Lake City Reporter, Lakeland Ledger, Leesburg Commercial, Marco Island Eagle, Ocala Star-Banner, Palatka Daily News, Sarasota Herald-Tribune, Sebring News.

Georgia: Controlling interest in Gwinnett Daily News, Forsyth County News, The Winder News.
Kentucky: Harlan Daily Enterprise, Madisonville Messenger, Middlesboro News.
Louisiana: Houma Daily Courier, Opelousas Daily World, Thibodaux Daily Comet.
Maine: York County Coast Star.
Mississippi: Booneville Banner-Independent, Corinth Daily Corinthian.
New York: The New York Times.
North Carolina: Hendersonville Times-News, Lenoir News-Topic, Lexington Dispatch, Wilmington Star-News.
South Carolina: Spartanburg Herald Journal.
Tennessee: Dyersburg State Gazette, New Tazewell Claiborne Progress.

Other Holdings:
Program Source: New York Times Syndication Sales Corp. (news service, syndicated TV).
Magazine: Child, Cruising World, Decorating & Remodeling, Family Circle, Golf Digest, Golf World (U.K.), McCall's, Sailing World, Snow Country, Tennis Magazine.

NEWS PRESS & GAZETTE CO.

Box 29
825 Edmond St.
St. Joseph, MO 64502
Phone: 816-271-8500
Fax: 816-271-8695

Officers:
Henry H. Bradley, chmn., v.p.-treas. & publisher
David R. Bradley Jr., pres. & editor
Lyle E. Leimkuhler, secy.
Ownership: David R. Bradley Jr.; Henry H. Bradley.

Represented (legal): Dow, Lohnes & Albertson.

TV Stations (8):
Arizona: KOLD-TV, Tucson.
Georgia: WSAV-TV, Savannah.
Mississippi: WHLT, Hattiesburg-Laurel; WJTV, Jackson.
North Carolina: 96.161% of WECT, Wilmington.
South Dakota: KABY-TV, Aberdeen; KPRY-TV, Pierre; KSFY-TV, Sioux Falls.

Cable Holdings:
Owns St. Joseph Cablevision.

Newspapers:
Missouri: St. Joseph News-Press/Gazette.

NGM TELEVISION PARTNERS LTD.

Box 7818
Athens, GA 30604
Phone: 404-633-4314

Officer:
Lanny Finch, chief operating officer

Ownership: Georgia Mountain Corp., 60%; Flowers Partners, 40% GMC ownership: Lanny Finch, 20%; James B. Latham, 20%; R. A. Birgel, 15%; F. E. Busby, 15%; M. F. Carpenter, 10%; James Finch, 10%; S. L. Finch, 10%.

TV Stations (1):
Georgia: WNGM-TV, Athens.

HECTOR NICOLAU

AS-15 Rio Orocovis
Bayamon, PR 00619
Phone: 809-848-5250

TV Stations (1):
Puerto Rico: WNTN, Ponce.

NOE CORP.
Box 4067
Monroe, LA 71211
Phone: 318-388-8888

Officers:
James A. Noe Jr., pres.
Betty S. Noe, v.p.
Paul K. Kirkpatrick Jr., secy.-treas.

Ownership: James A. Noe Jr., 66.7%; James A. Noe Jr., trustee for M. E. Noe Deane, J. A. Noe III, J. E. Noe, G. M. Noe & C. L. Noe, 33.3% jointly.

TV Stations (1):
Louisiana: KNQE-TV, Monroe-West Monroe.

Radio Stations:
Louisiana: KNOE-AM-FM, Monroe; WNOE-AM-FM, New Orleans.

NORTH AMERICAN COMMUNICATION CORP.

Box 10399
Fargo, ND 58106-0399
Phone: 701-282-0444

Officer:
Bruce Barnes, pres. & gen. mgr.

Ownership: Barnstable Group, 100%.
Represented (legal): Reed, Smith, Shaw & McClay.

TV Stations (1):
North Dakota: KXJB-TV, Valley City-Fargo.

NORTH PLATTE TELEVISION INC.

Box 749
North Platte, NE 69101
Phone: 308-532-2222

Officer:
Ulisses A. Carlini, chmn.

Ownership: Shively Communications, 100%.

TV Stations (1):
Nebraska: KNOP-TV, North Platte.

NORTHEASTERN TELEVISION INVESTORS

55 Old Post Rd., No. 2
Greenwich, CT 06830
Phone: 203-662-0006
Fax: 203-869-6877

Ownership: PBTV Inc., gen. partner; IRI TV Corp., gen. partner. PBTV ownership: Ralph E. Becker, pres., 40%; I. Martin Pompadur, v.p.-secy., 60%. IRI TVC ownership: Integrated Resources Inc., 100%. IRI ownership: Selig A. Zises, chmn.; Arthur H. Goldberg, pres. For I.M. Pompadur other interests, see Television Stations Partners L.P. & WNWO Associates.

TV Stations (1):
Pennsylvania: WBRE-TV, Wilkes-Barre & Scranton.

NORTHERN TELEVISION INC.

Box 102200
Anchorage, AK 99510
Phone: 907-562-3456

Officers:
A. G. Hiebert, chmn. & chief exec. officer
Ron L. Moore, pres. & chief operating officer
Juliana Guy, chief financial officer
William English, v.p.
Bruce Sloan, v.p. & programming dir.
P. A. Hiebert, secy.-treas.

Branch Office:
Box 950
Fairbanks, AK 99707
Phone: 907-452-5121

Ownership: A. G. Hiebert, 42.2%; P. A. Hiebert, 2.61%; William English, 1.3%; others, each with less than 3%.

Represented (legal): Wilkinson, Barker, Knauer & Quinn.

TV Stations (2):
Alaska: KTVA, Anchorage; KTVF, Fairbanks.

Radio Stations:
Alaska: KBYR(AM) & KNK(FM), Anchorage; KCBF(AM) & KOLR(FM), Fairbanks.

NORTHSTAR TELEVISION GROUP INC.
405 Lexington Ave.
New York, NY 10174
Phone: 212-697-2280

Officers:
Frank D. Osborn, chmn. & chief exec. officer
Richard Appleton, pres. & chief operating officer
Barry M. Wolper, secy.-treas.

Ownership: Desai Capital, 40%; Osborn Communications (see listing), 25%; Richard Appleton, 10%; Price Communications (see listing), 10%.

TV Stations (4):
Michigan: WZZM-TV, Grand Rapids.
Mississippi: WAPT, Jackson.
Pennsylvania: WSEE-TV, Erie.
Rhode Island: WNAC-TV, Providence.

NORTHWEST TELEVISION INC.
Box 1313
Eugene, OR 97440
Phone: 503-342-4961
Fax: 503-342-4961

Ownership: The Donald E. Tykeson Trust, 50.98%; Robert P. Booth, 15.2%; Harry S. Coleman, trustee, 7.7%; James W. Putney, 6.21%; Robert B. Booth, 7.65%; Richard A. Booth, 7.65%.

Represented (legal): Dow, Lohnes & Albertson.

TV Stations (4):
Idaho: KBCI-TV, Boise.
Oregon: KCBY-TV, Coos Bay-North Bend; KVAL-TV, Eugene; 50% of KPIC, Roseburg.

OCEANIA BCSTG. NETWORK INC.
Suite C-314
970 N. Kalaheo
Kailua, HI 96734
Phone: 808-254-5826

Officers:
Christopher Racine, pres.
Wayne Kraiss, v.p.
Kenneth Wayman, treas.
Judie Racine, secy.

TV Stations (2):
Hawaii: KMGH, Honolulu; KVHF, Kailua-Kona.

OKLAHOMA CITY BCSTG. CO.
1501 N.E. 85th St.
Oklahoma City, OK 73131
Phone: 405-748-3434

Ownership: Ted F. Baze, principal, 85%.

Represented (legal): Fisher, Wayland, Cooper & Leader.

TV Stations (1):
Oklahoma: KOCB, Oklahoma City.

OSBORN COMMUNICATIONS CORP.
405 Lexington Ave.
54th Floor
New York, NY 10174
Phone: 212-697-2280
Fax: 212-697-2249

Officers:
Frank D. Osborn, chmn. & chief exec. officer
Mark Hubbard, chief operating officer
Barry M. Wolper, chief financial officer
Mark Okowski, engineering dir.

Ownership: Frank Osborn, 13%; Brentwood Associates, 10%; Barker Office Services

Inc., 6.1%; Brownlee Currey Jr., 4.9%; Robert Zelle, 2.9%; Edward G. Nelson, 2.7%; James M. Ward, 2.1%; H. Anthony Itleson, 1.2%. Brownlee Currey Jr. has newspaper interests. Frank Osborn is a principal of Northstar Television Group Inc. (see listing).

Represented (legal): Paul, Weiss, Rifkind & Wharton.

TV Stations (1):
Alabama: WJSU-TV, Anniston.

Radio Stations:
Georgia: WIOI(FM), Brunswick.
New York: WNDR(AM) & WNTQ(FM), Syracuse.

North Carolina: WCAS(FM), Tarboro.
Ohio: WAZU(FM), Springfield.
Tennessee: WTJS(AM) & WTNV(FM), Jackson; WLAC AM-FM Nashville.
West Virginia: WWVA(AM) & WOVK(FM), Wheeling.

Broadcast Holdings: Owns 25% of Fairmont Communications Corp., licensee of the following radio stations.
California: KJOI(FM), San Francisco.
Washington: KMJK(AM) & KMLK-FM, Portland-Vancouver.

Other Holdings:
Broadcast Holdings: Muzak.
Program Source: Osborn Entertainment.
Satellite Programming: Osborn Patient Network (entertainment & information programming to hospitals).

OUTLET COMMUNICATIONS INC.
111 Dorrance St.
Providence, RI 02903
Phone: 401-455-9200

Officers:
David E. Henderson, chmn., pres. & chief operating officer
Felix Oziembowski, v.p. & chief financial officer
Gerald Scher, v.p., gen. counsel & secy.
John D. Sawhill, v.p. & gen. mgr., WJAR
Garland R. Robinson, v.p. & gen. mgr., WCMH-TV

Ownership: Raymond G. Chambers, 9.6%; William E. Simon, 6.4%; Frank E. Walsh Jr., 5.6%; Frank E. Richardson III, 3.3%; David E. Henderson, 2.7%; E. Burke Ross Jr., 2.1%; others, each with less than 1%.

Represented (legal): Coffey, McGovern & Noel.

TV Stations (2):
Ohio: WCMH-TV, Columbus.
Rhode Island: WJAR, Providence.

DOROTHY J. OWENS
Box 5276
1225 N. Chester Ave.
Bakersfield, CA 93388
Phone: 805-393-4500

Represented (legal): Mullin, Rhyne, Emmons & Topel, P.C.

TV Stations (1):
California: KDOB-TV, Bakersfield.

PACIFIC FM INC.
Box 24525
Seattle, WA 98124
Phone: 206-448-5555

Ownership: James J. Gabbert, pres., 85%; Michael P. Lincoln, secy.-treas., 15%.

TV Stations (1):
California: KOFY-TV, San Francisco.

PACIFIC TELESTATIONS INC.
Box 368
Agana, GU 96910

Ownership: Micronesia Bcstg. Corp., 100%. MBC ownership: Calvo Enterprises Inc. & Air Micronesia Inc., 100% jointly. CEI ownership: Paul M. Calvo, pres.-trustee, 33%; Edward

M. Calvo, v.p.-trustee, 33%; Thomas J. M. Calvo, v.p.-trustee, 33%. AMI principals: Larry L. Hillblom, pres.-chief exec. officer; Manuel T. Tenorio, chmn.-v.p.

Represented (legal): Reed, Shaw, Smith & McClay.

TV Stations (1):
Guam: KUAM-TV, Agana.

PAUCAH NEWSPAPERS INC.
408 Kentucky Ave.
Box 2300
Paducah, KY 42002-2300
Phone: 502-443-1771

Officers:
Fred Paxton, pres.
J. Williams, v.p. & gen. mgr.

Represented (legal): Covington & Burling.

TV Stations (1):
Kentucky: WPSD-TV, Paducah.

Newspapers:
Kentucky: Paducah Sun.

PAGE ENTERPRISES INC.
4920 Brookside Court
Reno, NV 89502
Phone: 702-786-2121

Officer:
William C. Andrews, chmn.

Ownership: William C. Andrews & Rivers Andrews, 20% jointly; Alvin Eicoff, 17%; Helene Eicoff, 17%; Steven Gutterman, 12%; Manny Gutterman, 12%; Arthur Gutterman, 12%; Thomas L. Letizia, 5%.

TV Stations (1):
Nevada: KAME-TV, Reno.

PALMER COMMUNICATIONS INC.
12800 University Dr.
Suite 500
Fort Myers, FL 33907-5333
Phone: 813-433-4350
Fax: 813-433-8213

Officers:
William J. Ryan, pres. & chief exec. officer
Robert G. Engelhardt, exec. v.p. & secy.
M. Wayne Wisheart, v.p., treas. & chief financial officer
Mike Giudicessi, gen. counsel
Vic Landau, corporate engineer

Branch Offices:
Box 413018
Naples, FL 33941
Phone: 813-793-9600

41-725 Cook St.
Palm Desert, CA
Phone: 619-340-1312

Ownership: D. D. Palmer Trust.

Represented (legal): Dow, Lohnes & Albertson.

Cable Communities (8):
California: Banning, Palm Desert.
Florida: Bonita Springs, Everglades City, Lee County (portions), Naples, Pine Island, Sanibel Island.

TV Stations (2):
Iowa: WHO-TV, Des Moines.
Oklahoma: KFOR-TV, Oklahoma City.

LPTV Stations (1):
Florida: W56CE, Naples.

MDS Systems:
California: WSL 86, Palm Springs.
Florida: WQQ76, Bonita Springs; WFY577, Marco Island.

Radio Stations:
Florida: WNOG(AM) & WCVU(FM), Naples; WYYN(AM) & WTNT(FM), Tallahassee.
Iowa: WHO(AM) & KLYF(FM), Des Moines.

PAN PACIFIC TELEVISION INC.
Suite 308
475 El Camino Real
Millbrae, CA 94030
Phones: 415-697-6682; 415-644-8866

Officers:
Victor H. Sun, chmn.
David Li, pres. & gen. mgr.
Wallace Lee, treas.
Shirley Lau, secy.

Ownership: Wallace Lee, 30%; Shirley Lau, 25%; Victor H. Sun, 25%; David Li, 20%.

TV Stations (1):
California: KPST-TV, Vallejo.

PANHANDLE TELECASTING CO., GEN. PARTNERSHIP
Box 1400
Amarillo, TX 79189-1400
Phones: 806-383-2226; 806-383-8262

Ownership: Lawton Cablevision Inc., 50%; KSWO-TV Co. Inc. (see listing), 45%; Oklahoma Quality Bcstg. Co. Inc., 2.5%; Duncan Bcstg. Co. Inc., 2.5%. Oklahoma Quality Bcstg. is licensee of KSWO(AM), Lawton, OK. Duncan Bcstg. is licensee of KRHD-AM-FM, Duncan, OK.

TV Stations (1):
Texas: KFDA-TV, Amarillo.

PANORAMA BROADCASTING CO.
Riverdrive Mall
1600 Water St.
Laredo, TX 78040
Phone: 512-727-0027

Officers:
Oscar M. Laurel Sr., pres.
Hector H. Garcia, v.p.
Eduardo Pena Jr., secy.-treas.

Ownership: Hector H. Garcia, 18.3%; Oscar M. Laurel Sr., 18.3%; Eduardo Pena Jr., 18.3%; Raymond Botello, 15.9%; Reynaldo S. Gonzalez, 15.9%; Oscar M. Laurel Jr., 13.3%. Eduardo Pena Jr. is applicant for Ch. 10, Del Rio, TX.

TV Stations (1):
Texas: KLDO-TV, Laredo.

PAPPAS TELECASTING COMPANIES
500 S. Chinoweth Rd.
Visalia, CA 93277
Phone: 209-733-7800
Fax: 209-627-5363

Officers:
Harry J. Pappas, pres. & chief exec. officer
Dennis J. Davis, sr. exec. v.p. & chief financial officer
LeBon G. Abercrombie, sr. exec. v.p. & gen. mgr., KMPH(TV)
Robert E. Denton, v.p., property management
Dale P. Kelly, v.p. & dir. of engineering
Stella A. Pappas, secy.-treas.

Ownership: Harry J. Pappas, 100%.

Represented (legal): Bryan, Cave, McPheeters & McRoberts; Fletcher, Heald & Hildreth.

TV Stations (2):
California: KMPH, Visalia-Fresno.
Nebraska: KPTM, Omaha.

PARK COMMUNICATIONS INC.
Box 550
Terrace Hill
Ithaca, NY 14850
Phone: 607-272-9020
Fax: 607-272-0054

Officers:
Roy H. Park, chmn. & chief exec. officer
Wright M. Thomas, pres. & chief operating officer
W. Randall Odil, v.p., television
John G. Enoch, v.p., radio east

TV Station Owners

Rick Prusator, v.p., radio west
Randel N. Stair, v.p., controller & asst. secy.

Represented (legal): Wiley, Rein & Fielding.

TV Stations (7):

Alabama: WBMG, Birmingham.

New York: WUTR, Utica-Rome.

North Carolina: WNCT-TV, Greenville-New Bern-Washington.

Tennessee: WDEF-TV, Chattanooga; WJHL-TV, Johnson City-Bristol-Kingsport.

Virginia: WTVR-TV, Richmond; WSLR-TV, Roanoke.

LPTV Stations (1):

Georgia: W18AQ, Warner Robins.

Radio Stations:

Iowa: KWLO(AM) & KFMM(FM), Waterloo.

Minnesota: KJJO-AM-FM, Minneapolis.

New Jersey: WPAT-AM-FM, Clifton.

New York: WHEN(AM) & WRHP(FM), Syracuse.

North Carolina: WNCT-AM-FM, Greenville.

Oregon: KWJ-AM-FM, Portland.

South Dakota: WNAX(AM), Yankton.

Tennessee: WDEF-AM-FM, Chattanooga.

Virginia: WTVR-AM-FM, Richmond.

Washington: KEZX(AM) & KEZK-FM, Seattle.

Newspapers:

Arkansas: Courier News (Blytheville), The Daily World (Helena).

Florida: The Daily Sun-Journal & Springhill Sun (Brooksville).

Georgia: The Daily Sun (Warner Robins).

Idaho: South Idaho Press (Burley).

Illinois: Macomb Daily Journal.

Indiana: The Evening News (Jeffersonville), The Pilot-News (Plymouth), The News Gazette (Winchester).

Iowa: The Evening Sentinel (Shenandoah).

Kentucky: The Commonwealth-Journal (Somerset).

Michigan: Coldwater Daily Reporter.

Minnesota: The Pioneer (Bernidij).

Nebraska: Nebraska City News-Press.

New York: Register-Star (Hudson), Union-Sun & Journal (Lockport), The Courier Observer (Massena), The Journal-Register (Medina), The Evening Sun (Norwich), The Journal (Ogdensburg).

North Carolina: Citizen News-Record (Aberdeen), Bladen Daily Journal (Elizabethtown), The Sampson Independent (Clinton), The Concord Tribune, Eden Daily News, The Daily Independent (Kannapolis), The Robesonian (Lumberton), The McDowell News (Marion), The News Herald (Morganton), The Observer-News Enterprise (Newton), The Richmond County Daily Journal (Rockingham), Statesville Record & Landmark.

North Dakota: Devils Lake Daily Journal.

Oklahoma: Daily Ledger (Broken Arrow), News-Capital & Democrat (McAlester), Sapulpa Daily Herald.

Pennsylvania: The Wayne Independent (Honesdale), Lewisburg Daily Journal, The Milton Standard.

Virginia: The Journal Messenger (Manassas), The News-Virginian (Waynesboro).

National: Park also publishes 34 weekly newspapers; 52 controlled distribution weekly shoppers & 4 controlled distribution monthly shoppers.

PASO DEL NORTE BCSTG. CORP.

5426 N. Mesa St.

El Paso, TX 79912

Phone: 915-581-1126

Officers:

Richard A. Najera, chmn.

Mary S. Ponce, pres.

George Salom, v.p.

Steve Giust, gen. mgr.

Martin Silva, secy.

Gus Rallis, treas.

Ownership: Angel Beltran, 11.1%; Luz A. Candelaria, 11.1%; Richard A. Najera, 11.1%; Mary S. Ponce, 11.1%; Gus Rallis, 11.1%; George Salom, 11.1%; Martin Silva, 11.1%; Jose A. Silva Jr., 11.1%.

Represented (legal): Mullin, Rhyne, Emmons & Topel.

TV Stations (1):

Texas: KINT-TV, El Paso.

PAUGUS TELEVISION INC.

Suite 501

One Sundial Ave.

Manchester, NH 03103

Phone: 603-647-6060

Fax: 603-644-0060

Officer:

John Fergie, pres. & gen. mgr.

Ownership: Estate of Roger L. Putnam, 38.1%; Estate of Percival Lowell, 38.1%; S. Joseph Hoffman, 9.6%; Neal P. Cortell, 7.8%; John Fergie, 1.18%; 9 others each with less than 1%.

TV Stations (1):

New Hampshire: WGOT, Merrimack.

PETRACOM INC.

2701 W. Busch Blvd.

Tampa, FL 33618

Phone: 813-933-0023

Ownership: Henry A. Ash, pres., 100%.

TV Stations (1):

Illinois: WQRF-TV, Rockford.

PHIPPS COMMUNICATIONS INC.

Box 37340

County Road 12

Tallahassee, FL 32312

Phone: 904-893-1700

Ownership: John H. Phipps, 100%. See also Phipps-Potamkin Television listing.

Represented (legal): Wiley, Rein & Fielding.

TV Stations (1):

Florida: WCTV, Tallahassee-Thomasville, GA.

PHIPPS-POTAMKIN TELEVISION PARTNERS

3970 RCA Blvd.

Suite 7007

Palm Beach Gardens, FL 33410

Phone: 561-694-2525

Ownership: Alan H. Potamkin; Robert M. Potamkin; John H. Phipps (see listing for Phipps Communications), 100% jointly. Alan Potamkin owns 25% of New Age Bcstg. Inc., licensee of WXDJ(FM), Homestead, FL.

TV Stations (1):

Florida: WPBF, Tequesta-West Palm Beach.

PHOTO ELECTRONICS CORP.

Box 24612

Fairfield Dr.

West Palm Beach, FL 33416-4612

Phone: 305-844-1212

Officer:

Alex W. Dreyfoos Jr., pres.

Ownership: Photo Electronics Corp., 80%; Alex W. Dreyfoos Jr., 12.4%; Estate of George W. Mergens, 7.6%.

Represented (legal): Cohn & Marks.

TV Stations (1):

Florida: WPEC, West Palm Beach.

PIKES PEAK BROADCASTING CO.

Box 1457

Colorado Springs, CO 80901-1457

Phone: 303-632-1515

Officers:

Harry W. Hoth Jr., chmn.

Patti L. Hoth, pres.

Joan G. Hoth, v.p.-treas.

Ownership: Harry W. Hoth Jr., 100%.

Represented (legal): Fletcher, Heald & Hildreth.

TV Stations (2):

Colorado: KRDO-TV, Colorado Springs-Pueblo; KJCT-TV, Grand Junction.

Radio Stations:

Colorado: KRDO-AM-FM, Colorado Springs-Pueblo.

PLAINS TELEVISION PARTNERSHIP

250 County Fair Dr.

Champaign, IL 61821

Phone: 217-351-8500

Ownership: Elmer Balaban; Harry Balaban Estate.

TV Stations (1):

Illinois: WICD, Champaign.

POLLACK/BELZ COMMUNICATIONS CO. INC.

Box 8818

Alexandria, LA 71306

Phone: 318-473-0031

Fax: 318-442-4646

Officers:

William H. Pollack, pres.

Martin S. Betz, v.p.

David L. Pollack, treas.

Ownership: William H. Pollack, 33.33%; Martin S. Betz, 33.33%; David L. Pollack, 33.33%. The Pollacks have interest in KOSE(AM), Osceola, AR & in new AM CP, Boulder City, NV.

Represented (legal): Jones, Waldo, Holbrook & McDonough.

TV Stations (1):

Louisiana: KLAX-TV, Alexandria.

PONCE-NICASIO BCSTG. L.P.

Suite 23

1029 K St.

Sacramento, CA 95814

Phone: 916-443-2929

Ownership: Ponce-Nicasio Bcstg. Inc., gen. partner, 52%; Channel 29 Television Inc., ltd. partner, 18%; Carmen Briggs, ltd. partner, 15.6%; Mary Ann Alonzo, ltd. partner, 7.2%; Yolanda Nava, ltd. partner, 7.2%. Ponce-Nicasio Bcstg. Inc. ownership: Carmen Briggs, 70%; Mary Ann Alonzo, 15%; Yolanda Nava, 15%.

TV Stations (1):

California: KCMY, Sacramento.

PORTLAND BROADCASTING INC.

2320 Congress St.

Portland, ME 04102

Phone: 207-774-0051

Officers:

John W. Bride, pres.-treas.

Josh McGraw, chief operating officer

Ann Gagne, chief financial officer

Douglas P. Fluck, exec. v.p., secy.

Ownership: Bride Communications Inc., 100%. BCI ownership: John W. Bride, pres.-treas., 79%; John W. Bride Trustee, for Christopher M. Bride & John H. Bride, 21%. J. W. Bride has interest in WKSQ(FM), Ellsworth, ME.

Represented (legal): Hopkins & Sutter.

TV Stations (1):

Maine: WPXT, Portland.

THE POST CO.

935 First St.

Idaho Falls, ID 83401

Phone: 208-525-8888

Officer:

J. Robb Brady, pres.

Ownership: J. Robb Brady, 20.53%; Rose Anna Keller, 6.16%; Marion Brady, trustee for J. M. Brady Marital Deduction Trust, 73.31%.

TV Stations (1):

Idaho: KIFI-TV, Idaho Falls-Pocatello-Blackfoot.

Newspapers:

Idaho: Idaho Falls Post Register.

PPD & G INC.

1525 Merrill Dr., Suite 200

Little Rock, AR 72211

Phone: 501-525-4726

Ownership: Bell Equities Inc., 66.7%; Patrick B. Parker, 16.1%; Don E. Pittman, 11.1%; Leonard K. Dunn, 6.1%. BEI ownership: Melvin Bell, 100%. BEI owns licensee of KPAL(AM), North Little Rock & KQLV(FM), Sheridan, AR.

TV Stations (1):

Arkansas: KRZB-TV, Hot Springs.

PRAY INC.

11063 Shady Trail

Dallas, TX 75259

Phone: 713-473-5585

Officers:

Eldred Thomas, pres.

Kent Loney, chief financial officer

Raynell Thomas, secy.

Ownership: Eldred Thomas, 100%.

Represented (legal): Ward & Mendelsohn.

TV Stations (1):

Texas: KRTW, Baytown.

PRECHT COMMUNICATIONS INC.

c/o Eagle Communications Inc.

Box 5268

Missoula, MT 59806

Phone: 406-721-2063

Fax: 406-549-6507

Officers:

Robert H. Precht, pres.

Marcy Levine, v.p. & gen. mgr., KIEM-TV

Ownership: Robert H. Precht, Precht Television Associates, Robert H. Precht, pres.

Represented (legal): Cohn & Marks.

TV Stations (4):

California: KIEM-TV, Eureka.

Montana: KTVM, Butte; KCFW-TV, Kalispell; KECI-TV, Missoula.

PRESS TELEVISION CORP.

605 Mattison Ave.

Asbury Park, NJ 07710

Phone: 407-628-4043

Ownership: Press Bcstg. Co., 90%; Channel 68 Inc., 10%. PBC ownership: Asbury Park Press, 100%. APP ownership: Jules L. Plangere Jr., chmn., 50%; E. Donald Lass, pres.-trustee, 50%. Asbury Park Press publishes the Asbury Park Press, owns WBUD(AM) & WKXW(FM), Trenton, NJ.

Represented (legal): Bechtel & Cole.

TV Stations (1):

Florida: WKCF, Clermont.

LPTV Stations (1):

New Jersey: W49AU, Toms River.

PRICE COMMUNICATIONS CORP.

45 Rockefeller Plaza

New York, NY 10020

Phone: 212-757-5600

Officers:

Robert Price, pres.

Bill Bengtson, sr. v.p., television

Jim Meltzer, sr. v.p., radio

Kim Pressman, sr. v.p.

Ownership: Robert Price, principal; remainder publically held.

Represented (legal): Mullin, Rhyne, Emmons & Topel; Proskauer, Rose, Goetz & Mendelsohn.

TV Stations (3):
Missouri: KSNF, Joplin.

Texas: KJAC-TV, Port Arthur-Beaumont; KFDX-TV, Wichita Falls.

Radio Stations:
California: Has interest in KIOI(FM), San Francisco.

Florida: WPBG(AM) & WIRK(FM), West Palm Beach.

Indiana: WOWO-AM-FM, Fort Wayne.

Michigan: Has interest in WMTG(AM) & WNIC(FM), Detroit.

New Mexico: Has interest in KKOB-AM-FM, Albuquerque.

New York: WWKB(AM) & WKSE(FM), Buffalo-Niagara Falls.

Oregon: Has interest in KMJK(FM), Portland.

Tennessee: Has interest in WLAC-AM-FM, Nashville.

Washington: Has interest in KVAN(AM), Vancouver.

Newspapers:
National: National Law Journal.

New York: New York Law Journal.

Other Holdings:
Interest in Northstar Television Group (see listing).

Cellular Radio: PriCellular Corp.

Outdoor Advertising: Price Outdoor Media of Missouri Inc.

PRIME TIME CHRISTIAN BCSTG.

Box 967
Roswell, NM 88201

Officers:
Albert O. Cooper, pres.

Henry C. Wunsch, v.p.
Tommie J. Cooper, secy.-treas.

Ownership: Non-profit corp.

TV Stations (1):
New Mexico: KRPV, Roswell.

PROVIDENCE JOURNAL BROADCASTING CORP.

75 Fountain St.
Providence, RI 02902

Phone: 401-277-7151
Fax: 401-274-2076

Officers:
Stephen Hamblett, pres. & chief exec. officer

Jack C. Clifford, v.p., bcstg.

Ownership: Providence Journal Co., 100%.
PJC owns Colony Communications Inc., cable MSO.

Represented (legal): Dow, Lohnes & Albertson; Covington & Burling.

TV Stations (4):
Arizona: KMSB-TV, Tucson.

Kentucky: WHAS-TV, Louisville.

New Mexico: KGSW-TV, Albuquerque.

North Carolina: WCNC-TV, Charlotte.

LPTV Stations (2):
Colorado: K39AH, Durango.

New Mexico: K31BX, Carlsbad.

Newspapers:
Rhode Island: Providence Journal.

Other Holdings:
Paging Service: MetroNet Inc., Providence, RI paging company.

Cellular Radio: Providence Journal Cellular
MGM Services, Raleigh, NC cellular telephones.

PAULA BAIRD PRUETT

333 N. Michigan Ave.
Chicago, IL 60601

Phone: 312-368-1108

TV Stations (2):
Arkansas: KASN, Pine Bluff.

Wisconsin: interest in WMSN-TV, Madison.

PUBLIC INTEREST BROADCAST GROUP INC.

12334 Summerport Lane
Windermere, FL 32786

Officers:
Dean C. Engstrom, chmn.

Dirk Engstrom, v.p.

Ownership: Dean Engstrom also owns KDIR-TV, permittee of Ch. 25, Carlsbad, NM.

TV Stations (1):
Iowa: KOIA-TV, Ottumwa.

PUBLIC INTEREST CORP.

7201 E. Hillsborough Ave.
Tampa, FL 33610

Phone: 813-626-3232

Officers:
Dan L. Johnson, gen. mgr.

Betty Jo Johnson, station mgr.
Charles R. Robb, chief financial officer

Branch Office:
101 W. Main St.

Suite 32
Lakeland, FL 33802

Phone: 813-680-3232

Ownership: Thomas Mahaffey Jr., 15.35%;

Robert G. Keelean, 14.29%; Betty Jo Johnson & Dan L. Johnson, 12.93% jointly;

P. N. Risser III, 4.92%; Fred D. Horton, 4.27%; Carol A. Piper & Michael B. Piper, 2.41% jointly; Andrew Oravec Jr., 2.38%;

Henry Esteva, 2.29%; remainder undisclosed.

Represented (legal): Piper, Esteva, Karvonen & Lewis (Tampa).

TV Stations (1):
Florida: WTMV, Lakeland.

LPTV Stations (3):
Florida: W14BA, Fort Myers; W58BK, Naples;

W24AT, Sarasota.

PUEBLO BCSTG. CORP.

9440 Kirby Dr.
Houston, TX 77054

Phone: 713-662-4545
Fax: 713-668-9054; 713-668-9057.

Officers:
Jose Adan Trevino, chmn. & chief exec. officer

Chris Brown, chief financial officer

Ownership: Alfonso C. Pena, 26.45%; Jose Adan Trevino, 18.99%; Aaron Berger, 9.6%;

Mary Medina, 8.82%; Dr. Victor Delgado, 8.63%; Mesbic Financial Corp. of Dallas, 1.95%;

Elma Barrera, 1.57%; Carlos Nava, 1.57%; Gaston Ponce, 0.76%.

Represented (legal): Mullin, Rhyne, Emmons & Topel.

TV Stations (1):
Texas: KXLN-TV, Rosenberg.

LPTV Stations (1):
Texas: K57FH, College Station.

PULITZER BROADCASTING CO.

One City Centre
515 N. 6th St., Suite 2020

St. Louis, MO 63101
Phone: 314-231-5950

Fax: 314-231-0867

Officers:
Joseph Pulitzer Jr., chmn.

Michael E. Pulitzer, vice chmn.
Ken J. Elkins, pres. & chief exec. officer

Glenn A. Christopher, sr. v.p.
Ronald H. Ridgway, sr. v.p., finance

Ownership: Pulitzer Publishing Co., 100%.

Represented (legal): Verner, Lipfert, Bernhard, McPherson & Hand.

TV Stations (8):
Kentucky: WLKY-TV, Louisville.

Louisiana: WDSU-TV, New Orleans.

Nebraska: KETV, Omaha.

New Mexico: KOAT-TV, Albuquerque; KWNM-TV, Silver City.

North Carolina: WXII, Greensboro-High Point & Winston-Salem.

Pennsylvania: WGAL-TV, Lancaster.

South Carolina: WYFF-TV, Greenville-Spartanburg & Asheville, NC.

LPTV Stations (1):
Pennsylvania: W13BJ, Williamsport.

Radio Stations:
Arizona: KTAR(AM) & KKLT(FM), Phoenix.

Newspapers:
Arizona: The Arizona Daily Star (Tucson).

Missouri: St. Louis Post-Dispatch.

Illinois: Southtown Economist (Chicago),
Lerner Newspapers in Chicago.

QUEEN CITY BROADCASTING OF NEW YORK INC.

7 Broadcast Plaza
Buffalo, NY 14202

Phone: 716-845-6100

Officers:
J. Bruce Llewellyn, chmn.

Burton R. Rubin, secy.-treas.

Ownership: J. Bruce Llewellyn, 21.6%; Richard D. Gidron, 10%;

Burton R. Rubin, 5.7%; Julius Erving, 5%; Milton Carroll, 1.5%;

others, including station employees, each with less than 5%. J. B. Llewellyn has interest in cable systems.

Represented (legal): Wilkes, Artis, Hedrick & Lane.

TV Stations (1):
New York: WKBW-TV, Buffalo.

QUINCY BROADCASTING CO.

Box 80
513 Hampshire St.

Quincy, IL 62306
Phone: 217-228-6600

Fax: 217-228-6670

Officers:
Thomas A. Oakley, pres. & chief exec. officer

Ralph Oakley, v.p. & gen. mgr.
Brenda Wiskirchen, business mgr.

Ownership: Quincy Newspapers Inc., 100%.

Represented (legal): Wilkinson, Barker, Knauer & Quinn.

TV Stations (5):
Illinois: WGEM-TV, Quincy-Hannibal, MO.

Indiana: WSJV, Elkhart-South Bend.

Iowa: KTM, Sioux City.

Minnesota: KTTC, Rochester.

West Virginia: WVVA, Bluefield.

Radio Stations:
Illinois: WGEM-AM-FM, Quincy.

Newspapers:
Illinois: Quincy Herald-Whig.

New Jersey: New Jersey Herald (Newton).

QUINCY JONES BCSTG. INC.

Suite 2101
100 Glendon Ave.

Los Angeles, CA 90024

Officers:
Quincy Jones, pres.

Louise Valazquez, v.p.
Bernard Beiser, dir.

Mark Mitzner, dir.
Mayo Stuntz, dir.

Ownership: Quincy Jones, 100%.

TV Stations (1):
Louisiana: WNOL-TV, New Orleans.

RACINE TELECASTING CO.

4311 E. Oakwood Rd.
Oak Creek, WI 53154

Phone: 414-461-3118

Ownership: Joel J. Kinlow, 100%.

TV Stations (1):
Wisconsin: WJJA, Racine.

RADIO-TELEVISION S.A.

8253 Ronson Rd.
San Diego, CA 92111

Phone: 619-279-6666

Ownership: Emilio Azcarraga Milmo, principal stockholder. Mexican station group owner.

TV Stations (1):
California: XETV, San Diego-Tijuana, Mexico.

RAMAR COMMUNICATIONS INC.

Box 3757
Lubbock, TX 79452

Phone: 806-745-3434

Officers:
Ray Moran, chmn. & chief exec. officer

Brad Moran, programming dir.

Branch Office:
800 E. 19th

Roswell, NM 88201
Phone: 505-622-0290

Ownership: Troy Raymond Moran, 100%.

TV Stations (1):
Texas: KJTV, Lubbock.

LPTV Stations (3):
Texas: K62DG, Lubbock; K07TZ, Snyder;

K60BW, Turkey/Quitauque.

MDS System:
New Mexico: WDU352, Roswell.

Radio Station:
New Mexico: KRYS(AM), Roswell.

RAMPART OPERATING PARTNERSHIP

1024 N. Rampart St.
New Orleans, LA 70116-2487

Ownership: Rampart Bcstg. Co. L.P., managing gen. partner, 99%; SMG/61 Corp., gen. partner, 1%. RBC ownership: J. Michael Early, 63.16%;

Philip Johnson, 21.05%; Jimmie B. Phillips, 10.53%; Debra A. Barnewold, 3.16%;

Carol A. St. Martin, 2.1%. SMG/61 ownership: Eli S. Garber, 25%; Barry Lewis, 25%;

Leon Meyers, 25%; Harvey Sandler, 25%.

TV Stations (1):
Louisiana: WWL-TV, New Orleans.

R & R MEDIA

Box 991
New London, CT 06320

Phone: 203-444-2626

Officers:
Richard R. Rangoon, pres.

Skipp Moss, chief financial officer & gen. mgr.
James A. Kortoleon, v.p.

Rod LaFountain, secy.

Ownership: Richard R. Rangoon, 99%; James A. Kortoleon, 1%.

TV Stations (1):
Connecticut: WTWS, New London.

READING BROADCASTING INC.

1729 N. 11th St.
Reading, PA 19604

Phone: 215-921-9181
Fax: 215-921-9139

Officers:
Henry W. Aurandt, pres.

TV Station Owners

Mike Parker, exec. v.p.
Jack A. Linton, secy.

Ownership: Henry N. Aurandt & Helen K. Aurandt, 36% jointly; Robert A. Denby, 10%; Irvin Cohen, 8%; Jack A. Linton & Nancy A. Linton, 2% jointly; 14 others with less than 5%.

Represented (legal): Schnader, Harrison, Segal & Lewis.

TV Stations (1):
Pennsylvania: WTVE, Reading.

RED LION TELEVISION INC.

Box 88
Windsor Rd.
Red Lion, PA 17356
Phone: 717-246-1681
Fax: 717-244-9316

Officers:
John H. Norris, chief exec. officer
John E. Stockstill, station mgr.
Clyde H. Campbell, controller
Fred W. Wise, engineering dir.

Ownership: John H. Norris, 77.5%; Dorothy C. Norris, 22.5%.

TV Stations (1):
Pennsylvania: WGCB-TV, Red Lion-Lancaster.

Radio Stations:
Pennsylvania: WGCB-AM-FM, Red Lion.

Other Holdings:
Program Source: Keystone Inspirational Network.

RED RIVER BROADCAST CORP.

4015 Ninth Ave. SW
Fargo, ND 58103
Phone: 701-277-1515
Fax: 701-277-1830

Officers:
Myron Kunin, chief exec. officer
Ro Grignon, pres. & gen. mgr.
Kathy Lau, chief financial officer

Ownership: Curtis Squire Inc. CSI ownership: Myron Kunin, pres., 57%; James Kunin, Andrew Kunin, David Kunin & William Kunin, 43% jointly.

Represented (legal): Crowell & Moring; Phillips, Gross & Aaron (Minneapolis).

TV Stations (4):
Minnesota: KBRR, Thief River Falls.
North Dakota: KVRN, Fargo-Moorhead, Minn-
nesota; KJRR, Jamestown; KNRR, Pembina.

LPTV Stations (4):
Minnesota: K26AC, Bemidji; K54AT, Brainerd;
K18AI, Grand Rapids; K05V, Park Rapids.

REITEN TELEVISION

3425 S. Broadway
Minot, ND 58701
Phone: 701-852-2140
Fax: 701-838-9360

Mailing Address:
Box 1686
Minot, ND 58702

Officers:
David M. Reiten, pres.
Rod Romine, programming dir.
Duane Aase, engineering dir.

Ownership: Chester Reiten & family.

Represented (legal): Fisher, Wayland, Cooper & Leader.

TV Stations (4):
North Dakota: KXMB-TV, Bismarck; KXMA-TV,
Dickinson; KXMC-TV, Minot; KXMD-TV, Wil-
liston.

Radio Stations:
North Dakota: KCJB(AM) & KHHT(FM), Minot.

RENAISSANCE COMMUNICATIONS CORP.

630 Fifth Ave.
30th Floor, Suite 3007
New York, NY 10111
Phone: 212-977-3292
Fax: 212-977-3290

Officers:
Michael Finkelstein, chief exec. officer
John C. Ferrara, chief financial officer
Harvey Cohen, v.p.

Ownership: Warburg, Pincus Capital Co. L.P., 90%; Michael Finkelstein, 8%; Harvey Cohen, 1%; Geoffrey Rose, 1%. Warburg has 70.2% interest in KDFI-TV Dallas-Fort Worth, TX (see Dallas Media Investors Corp.).

Represented (legal): Koteen & Naftalin.

TV Stations (5):
California: KTXL, Sacramento-Stockton.
Connecticut: WTXO, Waterbury.
Florida: WDZL, Miami-Fort Lauderdale.
Pennsylvania: WPGH-TV, Pittsburgh; WPMT,
York.

RETLAW ENTERPRISES INC.

Box 5455
Fresno, CA 93755
Phone: 209-222-2411
Fax: 209-221-6938

Officers:
Lillian B. Disney, co-chmn.
Sharon Disney Lund, co-chmn.
Diane Disney Miller, pres.
Joseph C. Drilling, v.p., bcstg.

Ownership: Lillian B. Disney, 30%; Sharon D. Lund, 30%; Diane Disney Miller, 24%; Diane Disney Miller, Trustee for Christopher Miller & Joanna Miller Runare, 16%.

Represented (legal): Wiley, Rein & Fielding.

TV Stations (6):
California: KJEO, Fresno; KMST, Monterey-Salinas.
Idaho: KIDK, Idaho Falls-Pocatello-Blackfoot;
KLEW-TV, Lewiston.
Washington: KEPR-TV, Pasco-Kennewick-Richland; KIMA-TV, Yakima.

WILLIAM S. REYNER JR.

TV Stations (2):
California: 8% of KEYT-TV, Santa Barbara.
New York: 15.2% of WETM-TV, Elmira-Corning.

RIKLIS BROADCASTING CO. L.P.

663 Maulhardt Ave.
Oxnard, CA 93030
Phone: 805-983-0044

Officers:
John Huddy, pres., chief exec. & chief operating officer
Bob Kane, chief financial officer

Ownership: Meshulam Riklis, 100%.

Represented (legal): McFadden, Evans & Sills.

TV Stations (1):
California: KADY-TV, Oxnard.

Other Holdings:
Program Source: Pacific Rim Video.

ROBERTS BCSTG. CO.

Suite 302
1402 Kingshighway Blvd.
St. Louis, MO 63113

Officers:
Steven Roberts, pres.
Michael V. Roberts, secy.-treas.

Ownership: Silver King Bcstg. of Missouri Inc., 45%; Michael V. Roberts, 26.4%; Steven Roberts, 26.4%; Mark Roberts, 2.2%. See listing for ownership & other interests of Silver King Bcstg.

TV Stations (1):
Missouri: WHSL, East St. Louis, IL.

GERALD J. ROBINSON

2250 Seymour Ave.
Cincinnati, OH 45212
Phone: 513-351-9110
Fax: 513-631-2666

Represented (legal): Arnold & Porter.

TV Stations (2):
Indiana: WMCC, Marion-Indianapolis.
Michigan: WSMH, Flint.

ROSE COMMUNICATIONS

2309 Renaissance Dr.
Las Vegas, NV 89119
Phone: 702-736-3993

Ownership: Rose Development Co. Inc., 100%.
RDCI ownership: Glenn Rose, 100%.

TV Stations (1):
Nevada: KBLR, Paradise.

RUSSELL-ROWE COMMUNICATIONS

599 Broadway
Macon, GA 31201
Phone: 912-745-2424

Officers:
Herman J. Russell, chmn.
Donald E. Heald, pres.
Ken Gerdes, v.p. & gen. mgr.
Martin B. Sereteian, v.p.

Ownership: Herman J. Russell, 51%; Martin B. Sereteian, 31%; Donald E. Heald, 8%.

TV Stations (1):
Georgia: WGXA, Macon.

SAGE BROADCASTING CORP.

406 S. Irving St.
San Angelo, TX 76903
Phone: 915-658-2666

Ownership: Raymond G. Schindler, 86%; Timothy R. Brown, 5%; Paris R. Schindler, 5%; Anne-Marie Barrabes-Aktemir, 3%; Oliver Bell & Rosetta Bell, 1% jointly.

TV Stations (1):
Texas: KIDY, San Angelo.

SAINTE LTD.

Box 4159
Modesto, CA 95352-4159
Phone: 209-523-0777

Officers:
Chester Smith, gen. partner & chief exec. officer
Naomi L. Smith, gen. partner

Branch Office:
1225 Connecticut Ave.
Suite 400
Washington, DC 20036
Phone: 202-828-5700

Ownership: Chester Smith & Naomi L. Smith, gen. partners, 53% jointly; Sainte Network Corp., gen. partner, 1%; Enoch S. Christoferson, trustee, 18%; Bernard Hennings, 6%; Albert J. Chance, 5.50%; J. W. Jensen, 5.50%; Lena M. Smith, 5%; Trude P. Davis, 4%; David Helsten, 1%.

Represented (legal): Fletcher, Heald & Hildreth.

TV Stations (2):
California: KCSO, Modesto.
Nevada: KREN-TV, Reno.
LPTV Stations (1):
California: K09UF, Morro Bay.

SALT OF THE EARTH BCSTG. LTD.

Rte. 1
Box 203A
Castleton, VA 22716
Phone: 703-937-4800

Ownership: James L. Oyster, pres.

TV Stations (1):
New York: WSNR-TV, Syracuse.

SAN DIEGO TELEVISION INC.

Box 121569
San Diego, CA 92112-5569
Phone: 619-575-6969

Ownership: Helen Smith, 41.3%; Joseph Alvarez III, 21.4%; Thomas E. Horn, 8.3%; James E. Horn, 7.8%; Allen E. Horn, 7.4%; 11 others, with less than 3.4%. Allen Horn is permittee of Ch. 45, Seattle, WA.

TV Stations (1):
California: KTTY, San Diego.

SAN JACINTO TV CORP., DEBTOR-IN-POSSESSION

Suite 49
265 N. Belt Dr.
Houston, TX 77060
Phone: 713-820-4900

Officers:
Max Vigil, pres.
Timothy Lee Crosby, v.p.
Bill Maxwell, secy.-treas.

Ownership: Arians Agency Inc., 33.50%; Timothy Lee Crosby, 24.37%; Dupont Investment Group 85 Ltd., 21%; Max Vigil, 10.57%; Florence E. Coaxum, 9.7%; Bill Maxwell, 0.44%.

TV Stations (1):
Texas: KTFH, Conroe.

SANGER TELECASTERS INC.

706 W. Herndon Ave.
Fresno, CA 93650-5957
Phone: 209-435-5900
Fax: 209-435-1448

Officer:
Diane D. Cocola, pres.

Ownership: Diane D. Cocola, 90%; James K. Zahn, 10%.

TV Stations (1):
California: KMSG-TV, Sanger-Fresno.

SCHURZ COMMUNICATIONS INC.

225 W. Colfax Ave.
South Bend, IN 46626
Phone: 219-287-1001

Officers:
Franklin D. Schurz Jr., pres.
James M. Schurz, sr. v.p., newspapers
E. Berry Smith, sr. v.p., bcstg.
Mary Schurz, v.p. & secy.
Scott C. Schurz, v.p.
James G. Young Jr., chief financial officer & treas.

Anne G. Strantz, asst. secy.-treas.
Ownership: Schurz Family, principals.
Represented (legal): Hogan & Hartson; Brown, Finn & Nietert, Chartered.

Cable Communities (2):
Florida: Coral Springs.
Maryland: Hagerstown.

TV Stations (4):
Georgia: WAGT, Augusta.
Indiana: WSBT-TV, South Bend.
Missouri: KYTV, Springfield.
Virginia: WDBJ, Roanoke.

Radio Stations:
Indiana: WSBT(AM) & WNSN(FM), South Bend.

Newspapers:
California: Brawley News, El Centro, Imperial Valley Press.
Indiana: Bedford Times-Mail, Bloomington Herald Times, South Bend Tribune.
Kentucky: Darville Advocate-Messenger.
Maryland: Hagerstown Herald, Hagerstown Mail.

SCHUYLER BCSTG. CORP.

Box 2690
 Monterey, CA 93942
 Phone: 408-373-6767
 Fax: 408-373-6700

Officers:
 William H. Schuyler, chief exec. & chief operating officer
 Joseph K. Green II, chief financial officer

Ownership: William H. Schuyler, 100%
 Represented (legal): Fletcher, Heald & Hildreth.

TV Stations (1):
 California: KSMS-TV, Salinas-Monterey.

LPTV Stations (1):
 California: K67EU, Monterey.

SCI TELEVISION INC.

Suite 100
 1000 S. Frontage Rd. W.
 Vail, CO 81657
 Phone: 303-476-4030

Officers:
 George N. Gillett Jr., pres. & chief exec. officer
 David A. Ramon, v.p., secy. & treas.
 Robert E. Selwyn Jr., v.p.
 Norman Waite Jr., dir.

Branch Office:
 4400 Harding Rd.
 Suite 702
 Nashville, TN 37205
 Phone: 615-298-1284

Ownership: Gillett Holdings Inc., principal (see listing), 41%; KKR, principal, 15%.

TV Stations (6):

California: KNND, San Diego.
 Georgia: WAGA-TV, Atlanta.
 Massachusetts: WSBK-TV, Boston.
 Michigan: WJBK-TV, Detroit.
 Ohio: WJW-TV, Cleveland.
 Wisconsin: WITI-TV, Milwaukee.

SCRANTON TV PARTNERS LTD.

916 Oak St.
 Scranton, PA 18508
 Phone: 717-347-9653

Ownership: WOLF-TV Assoc. Ltd. Partnership, 40%; Id. partners, 60%. WOLF-TV Associates Ltd. ownership: Craig Fox, principal. See Jamestown TV Associates & Mohawk Valley Bcstg. Inc.

TV Stations (2):

Pennsylvania: WWLF-TV, Hazleton; WOLF-TV, Scranton.

SCRIPPS HOWARD BROADCASTING CO.

Box 5380
 1100 Central Trust Tower
 Cincinnati, OH 45201
 Phone: 513-977-3000
 Fax: 513-621-0071

Officers:
 Jack R. Howard, chmn.
 Richard J. Janssen, pres. & chief exec. officer
 Al Schottelkotte, sr. vp.
 William J. Brooks, v.p.
 William J. Donahue, v.p.
 James P. Fox, v.p.
 Frank Gardner, v.p.
 Thomas C. Griesdorn, v.p.
 Warren P. Happel, v.p., engineering
 Ed Hardy, v.p.
 Ron Klayman, v.p.
 James H. Knight, v.p.
 Kenneth W. Lowe, v.p.
 James F. Major, v.p.
 Donald W. Meyers, v.p.
 Clint W. Pace, v.p., sales
 Terry Schroeder, v.p., administration
 Bob J. Warrington, v.p.
 D. J. Castellini, secy.-treas.

Ownership: Publicly held; E. W. Scripps Co., principal.

Represented (legal): Baker & Hostetler.

TV Stations (9):
 Arizona: KXV-TV, Phoenix.
 Florida: WFTS, Tampa-St. Petersburg; WPTV, West Palm Beach.
 Michigan: WXYZ-TV, Detroit.
 Missouri: KSHB-TV, Kansas City.
 Ohio: WCPO-TV, Cincinnati; WEWS, Cleveland.
 Oklahoma: KJRH, Tulsa.
 Tennessee: WMC-TV, Memphis.

LPTV Stations (1):

Arizona: K44CN, Cottonwood.

Cable Holdings:
 Scripps Howard Cable Co.

Radio Stations:
 Maryland: WBSB(FM), Baltimore.
 Oregon: KUPL-AM-FM, Portland.
 Tennessee: WMC-AM-FM, Memphis.

JASON R. SEARCY, TRUSTEE

Box 5151
 701 N. Access Rd.
 Longview, TX 75608
 Phone: 214-753-5051

TV Stations (1):
 Texas: KLMG-TV, Longview-Tyler.

SEAWAY COMMUNICATIONS INC.

Box 858
 Rhinelander, WI 54501
 Phone: 715-369-4700

Officers:
 Dr. James Buckner, chmn.
 Dr. Henry Wiggins Jr., vice chmn.

Ownership: John W. Swain, 9.6%; Dr. Henry Wiggins Jr., 5%; Marion D. Earles, 4.6%; Dr. Roger M. Berkley, 3.6%; Dr. James L. Buckner, 2%; Khamaalow Beard Jr., 1.9%; Herbert Harris, 1.1%; 21 others each with less than 3%.

Represented (legal): Mullin, Rhyne, Emmons & Topel, P.C.

TV Stations (2):

Maine: WWIV-TV, Bangor.
 Wisconsin: WJFW-TV, Wausau-Rhinelander.

SHAMROCK BROADCASTING INC.

4444 Lakeside Dr.
 Burbank, CA 91505
 Phone: 818-845-4444
 Fax: 818-845-9718

Officers:
 Roy E. Disney, chmn.
 Stanley P. Gold, vice chmn.
 William Clark, pres. & chief exec. officer
 James R. Nixon, exec. v.p. & chief operating officer
 Karen K. Merrell, v.p., administration

Ownership: Roy E. Disney family.

Represented (legal): Leventhal, Senter & Lerman.

TV Stations (3):
 Kentucky: WTVQ-TV, Lexington.
 Texas: KTAB-TV, Abilene; KOOV, Waco.

Radio Stations:
 Arizona: KMLE(FM), Phoenix.
 California: KABL-AM-FM, Oakland-San Francisco.
 Colorado: KOKL-AM-FM, Denver.
 Georgia: WFOX(FM), Gainesville (Atlanta).
 Kansas: KUDL(FM), Kansas City.
 Michigan: WCX(AM) & WWWW(FM), Detroit.
 Missouri: WHB(AM), Kansas City.
 Pennsylvania: WWSW-AM-FM, Pittsburgh.
 Texas: KZFX(FM), Lake Jackson (Houston).
 Washington: KRX(FM), Seattle.

SIGMA BROADCASTING INC.

Box 4150
 Fort Smith, AR 72914
 Phone: 501-521-1010

Ownership: Robert E. Herrreich, gen. partner, 70%; Cynthia Herrreich, gen. partner, 30%.

Represented (legal): Farrow, Schildhouse & Wilson.

TV Stations (2):
 Arkansas: KHOG-TV, Fayetteville-Springdale; KHBS, Fort Smith.

SILVER KING BROADCASTING

2505 118th Ave. N
 St. Petersburg, FL 33716
 Phone: 813-572-8585

Officers:
 Roy M. Speer, chmn.
 Al Evans, v.p. & dir., engineering
 John C. Gabel, v.p. & dir., finance
 Lia L. Hernandez, v.p. & dir. of compliance
 Les Wandler, v.p.-treas.
 Nando DeFilippo Jr., secy.
 Jeff McGrath, pres. & chief exec. officer, HSN Communications

Branch Office:

4255 Westbrook Dr.
 Suite 220
 Aurora, IL 60507

Ownership: Home Shopping Network, 100%. HSN ownership: Roy M. Speer, chmn., 9.9%; Lowell W. Paxson, 39.5%; remainder publicly held.

TV Stations (12):

California: KHSC, Ontario.
 Florida: WYHS, Hollywood; WBHS, Tampa.
 Illinois: WEHS, Aurora-Chicago.
 Maryland: WHSW, Baltimore.
 Massachusetts: WHSH, Marlborough.
 New Jersey: WHSP, Vineland.
 New York: WHSE, New York-Newark, NJ; WHSI, Smithtown.
 Ohio: WQHS, Cleveland.
 Texas: KHSH, Alvin; KHSX, Irving.

LPTV Stations (3):

Indiana: W12CB, Fort Wayne.
 Ohio: W39AV, Dayton.
 Tennessee: W14BC, Memphis.

Other Holdings:

Program Source: Home Shopping Network (satellite programming for broadcast and cable TV).

SINCLAIR BROADCAST GROUP INC.

Box 4798
 3500 Parkdale Ave.
 Baltimore, MD 21211
 Phone: 301-462-4500
 Fax: 301-462-4588

Branch Office:
 1255 23rd St. NW
 Suite 800
 Washington, DC 20037
 Phone: 202-659-3494

Ownership: David D. Smith, pres., 25%; Frederick G. Smith, v.p.-asst. treas., 25%; J. Duncan Smith, v.p.-secy., 25%; Robert E. Smith, v.p.-treas., 25%.

Represented (legal): Fisher, Wayland, Cooper & Leader.

TV Stations (4):
 Indiana: W1B, Bloomington-Indianapolis.
 Maryland: WBFF, Baltimore.
 Ohio: WTTE, Columbus.
 Pennsylvania: WPPT-TV, Pittsburgh.

SJL BROADCAST MANAGEMENT CORP.

633 Picacho Lane
 Montecito, CA 93108
 Phone: 805-969-9278

Officers:
 George D. Lilly, pres.-treas.
 David McCurdy, v.p.-secy.
 Weldon B. Paulsen, v.p.
 Pamela D. Heilman, asst. secy.

Branch Office:
 3203 Third Ave. North
 Box 2557
 Billings, MT 59103
 Phone: 406-256-0705

Ownership: George D. Lilly, 100%.

Represented (legal): Latham & Watkins; Hogan & Hartson.

TV Stations (9):

Kansas: KSNG, Garden City; KSNC, Great Bend; KSNT, Topeka; KSNW, Wichita.
 Michigan: WJRT-TV, Flint-Saginaw-Bay City.
 Montana: KTVQ, Billings.
 Nebraska: KSNK, McCook-Oberlin, KS.
 New York: WSTM-TV, Syracuse.
 North Carolina: WKFT, Fayetteville.

SMITH BROADCASTING GROUP INC.

211 Townsend
 Birmingham, MI 48009
 Phone: 313-642-2208

Officers:
 Robert N. Smith, pres.
 David A. Fitz, exec. v.p./treas.
 William S. Reyner Jr., v.p.
 Barbara Kacy, secy.

Branch Office:
 3839 Fourth St. N.
 Suite 420
 St. Petersburg, FL 33703
 Phone: 813-821-7900

Ownership: Robert N. Smith, 94.4%; David A. Fitz, 5.5%; Venture Capital Investment Group.

Represented (legal): Hogan & Hartson.

TV Stations (9):

California: 72% of KEYT-TV, Santa Barbara.
 Kansas: KBSD-TV, Ensign; KBSL-TV, Goodland; KBSH-TV, Hays; KWCH-TV, Wichita-Hutchinson.
 New York: 77.8% of WETM-TV, Elmira-Corning.
 Pennsylvania: WATM-TV, Altoona; WHTM-TV, Harrisburg-York-Lebanon; WWCP-TV, Johnstown.

SMITH BROADCASTING INC.

Box 2555
 1000 Monte Sano Rd.
 Huntsville, AL 35804
 Phone: 205-533-3131

Officers:
 Elizabeth Smith, chmn.
 M. D. Smith IV, pres.

Ownership: Elizabeth Smith, 70.5%; M. D. Smith IV, 15.1%; Anita Smith Johnson, 14.1%; F. Ralph Dowdy, 0.24%.

TV Stations (1):

Alabama: WAAY-TV, Huntsville-Decatur.

Radio Stations:

Florida: WNUE(AM), Fort Walton Beach.
 Tennessee: WKQJ(FM), South Pittsburg.

ROBERT N. SMITH—See Smith Broadcasting Group Inc.

SON BROADCASTING INC.

Box 4338
 4004 Carlisle NE
 Albuquerque, NM 87196
 Phone: 505-473-1111

Officers:
 Belmarino R. Gonzales, pres.
 Richard Shakarian, v.p.
 Clem M. Dixon, secy.
 Marcimiliano Baca, treas.

TV Station Owners

Ownership: Non-stock, non-profit corp.

Represented (legal): Joe Lawler.

TV Stations (1):

New Mexico: KCHF, Santa Fe.

LPTV Stations (1):

New Mexico: K28CE, Socorro.

SUNLIGHT BCSTG. SYSTEMS INC.

814 Calle Vallarte

San Clemente, CA 92672

Officers:

Paul F. Crouch Jr., pres.

Jay Alan Sekulow, chief exec. officer

Jonathan Johnsen, chief financial officer

Stuart J. Roth, secy.

Ownership: Paul F. Crouch Jr., 33.33%; Jay Alan Sekulow, 33.33%; George V. Turner, 33.33%. Crouch is officer of Trinity Bcstg. Network Inc. (see listing).

TV Stations (2):

Alabama: WMPV-TV, Mobile; WMCV-TV, Montgomery.

SONOMA BROADCASTING INC.

533 Mendocino Ave.

Santa Rosa, CA 95401

Phone: 707-526-5050

Ownership: W. A. Brown, 100%.

TV Stations (1):

California: KFTY, Santa Rosa

SOUTHEASTERN OHIO TELEVISION SYSTEM

629 Downerd Rd.

Zanesville, OH 43701

Phones: 614-453-0361; 614-452-5431

Fax: 614-452-6553

Officers:

Norma Jean Littick, chmn.

Allan Land, v.p., gen. mgr.

Richard Ebersole, chief financial officer

Ownership: Norma Jean Littick, 83%; John Graham, 17%. (represents family interest).

Represented (legal): Peper, Martin, Jensen, Maichel & Hetlage.

TV Stations (1):

Ohio: WHIZ-TV, Zanesville.

Radio Stations:

Ohio: WHIZ-AM-FM, Zanesville.

SOUTHERN BROADCAST CORP. OF SARASOTA

Box 21239

Sarasota, FL 33583

Phone: 813-923-8840

Officers—Calkins Newspapers:

Grover J. Friend, pres.

Edward J. Birch, v.p. & treas.

Shirley C. Ellis, v.p.

Sandra C. Hardy, v.p. & dir.

Carolyn C. Smith, v.p. & dir.

Officers—Southern Broadcast Group:

Douglas C. Barker, pres.

J. Manuel Calvo, v.p. & treas.

J. Bruce Irving, secy.

Ownership: Calkins Newspapers Inc., 53%; Robert R. Nelson, 23.5%; Southern Broadcast Group Inc., 18.5%; R & W Partners, 5%. Calkins Newspapers owns & operates the Intelligencer Record in Doylestown, PA; Bucks County Courier Times in Levittown, PA; Burlington County Times in Willingboro, NJ; Beaver County Times in Beaver, PA and the South Dade News Leader, Homestead, FL.

TV Stations (1):

Florida: WWSB, Sarasota-Bradenton.

SOUTHWEST MULTIMEDIA CORP.

Suite 500

6100 Corporate Dr.

Houston, TX 77036

Phone: 713-988-3939

Fax: 713-772-3967

Officers:

Billy B. Goldberg, chmn.

Tom Matthews, chief operating officer

Mitch Levy, secy.-treas.

Ownership: Billy B. Goldberg, 81.72%; Robert Dudley, 12.86%; Sheldon Weisfeld, 3.2%; Diane Levy, 1.35%; 13 others with less than 1% each.

TV Stations (4):

Louisiana: KMSS-TV, Shreveport.

Texas: KVEO, Brownsville; KPEJ, Odessa; 80% of KWKT, Waco.

SOUTHWESTERN BROADCASTING CO. INC.

500 S. Main St.

Suite 150

Las Cruces, NM 88001

Officers:

Robert L. Munoz, pres. & chief operating officer

Sam Kobren, chief financial officer

Branch Office:

4120 Rio Bravo

El Paso, TX 79912

Phone: 915-534-7892

Ownership: Robert L. Munoz, 100%.

Represented (legal): Fisher, Wayland, Cooper & Leader.

TV Stations (1):

New Mexico: KZIA, Las Cruces.

SPARTAN RADIOCASTING INC.

Box 1717

Spartanburg, SC 29304-1717

Phone: 803-576-7777

Fax: 803-587-4480

Officers:

Walter J. Brown, chmn. & chief exec. officer

Nick Evans, pres.

Boyd Bunting, secy.-treas.

Ownership: Walter J. Brown, 55%; over 50 others.

Represented (legal): Covington & Burling.

TV Stations (4):

Florida: WMBB, Panama City.

Iowa: KIMT, Mason City.

South Carolina: WBTW, Florence; WSPA-TV, Greenville-Spartanburg & Asheville, NC.

Radio Stations:

Georgia: WTWA(AM) & WTHO(FM), Thomson.

South Carolina: WSPA-AM-FM, Greenville-Spartanburg.

STAINLESS BROADCASTING CO.

3rd St. & Montgomery Ave.

North Wales, PA 19454

Phone: 607-770-4040

Ownership: Henry J. Guzewicz, principal.

TV Stations (2):

New York: WICZ-TV, Binghamton.

Oregon: KTVZ, Bend.

MICHAEL STARR

c/o Donatelli & Klein

2401 E. Main St.

Chattanooga, TN 37404

TV Stations (1):

Tennessee: 5% of WDSI-TV, Chattanooga.

STAUFFER COMMUNICATIONS INC.

Box 119

Topeka, KS 66601

Phone: 913-272-3456

Officers:

Stanley H. Stauffer, chmn.

John Stauffer, pres.

Jerry Holley, v.p., broadcasting

Ownership: Stanley H. Stauffer; John Stauffer.

Represented (legal): Dow, Lohnes & Albertson.

TV Stations (9):

California: KCOY-TV, Santa Maria.

Colorado: KTVS, Sterling.

Kansas: WBW-TV, Topeka.

Missouri: KMIZ, Columbia.

Nebraska: KSTF, Scottsbluff-Gering.

Wyoming: KGWC-TV, Casper; KGWN-TV,

Cheyenne; KGWL-TV, Lander-Riverton;

KGWR-TV, Rock Springs.

Radio Stations:

Kansas: WBW-AM-FM, Topeka.

Oklahoma: KGFF(AM), Shawnee.

Texas: KGNC(AM) & KMLT(FM), Amarillo.

Newspapers:

Colorado: Glenwood Post (Glenwood Springs).

Florida: Haines Herald & Ridge Shopper, Kis-

simmee Osceola Advertiser, North Lakeland

Shopper, South Lakeland Shopper, Winter

Haven Shopper, Bartow Shopper, Lake

Wales Shopper, Lake Wales Daily High-

lander.

Kansas: Topeka Capital-Journal, Arkansas City

Traveler, Newton Kansan, Pittsburg Morning

Sun, Dodge City Globe.

Michigan: Hillsdale Daily News, Holland Sen-

tinel.

Minnesota: Brainerd Daily Dispatch.

Missouri: Blue Springs Examiner, Hannibal

Courier-Post, Independence Examiner.

Nebraska: Beatrice Daily Sun, Grand Island

Independent, York News-Times.

Oklahoma: Ardmore Daily Ardmoreite,

Shawnee News-Star.

South Dakota: Brookings Register, Yankton

Press & Dakotan.

Tennessee: Knoxville West Side Story, Oak

Ridge Oak Ridger.

Other Holdings:

Program Source: Kansas City Royals Radio

Network, Kansas City, MO; Wildcat Sports

Network; Kansas Agricultural Network; Kan-

sas Information Network, Topeka, KS.

Book Publishing: Grit Publishing Co., Wil-

liamsport, PA.

STEAMBOAT BROADCAST SYSTEM INC.

Box 775048

Steamboat Springs, CO 80477

Phone: 303-879-3724

Officers:

Thomas M. Greer, pres.

Julie Schwall, v.p.

Wendy Jones, secy.

Ownership: Constance Wodlinger, 25%;

Thomas M. Greer, 18%; Thomas H. Greer,

17%; Robert Neely, 10%; Edwin Hill, 5%; K &

H Assoc., 5%; Christi Northrop, 5%; L. D.

Shoffner, 5%.

Represented (legal): Baraff, Koerner, Olender & Hochberg.

TV Stations (1):

Colorado: KSBS-TV, Steamboat Springs.

LPTV Stations (2):

Colorado: K18CQ, Aspen; K21CT, Vail.

STEPHENS COUNTY BROADCASTING CO.

Box 907

Toccoa, GA 30577

Phone: 404-886-0032

Officers:

Roy E. Gaines, pres. & gen. mgr.

Connie Gaines, programming dir.

Bill Wood, engineering dir.

Evelyn F. Gaines, secy.-treas.

Ownership: Roy E. Gaines, 50.2%; Hugh W. Whitworth, 9.95%; Thomas R. Williams, 9.95%; Thomas A. Arrandale Jr., 4.98%; Ben F. Cheek III, 4.98%; Dorothy A. C. Hay, 4.98%; Robert E. Hamby, 4.98%; Tommy Scott, 4.98%; Mary Ailene Coggins, 1.65%; Nancy Coggins Whitworth, 1.65%; Shirley Snell McNeely, 1.67%.

Represented (legal): Bryan, Cave, McPheeters & McRoberts.

TV Stations (1):

Georgia: WNEG-TV, Toccoa.

Radio Stations:

Georgia: WNEG(AM), Toccoa.

SUDBRINK BROADCASTING

Suite 104

100 Australian Ave.

West Palm Beach, FL 33406

Ownership: Robert W. Sudbrink & Marion Sudbrink, principals.

Represented (legal): Haley, Bader & Potts.

TV Stations (2):

Georgia: WAWA-TV, Rome.

Illinois: WCEE, Mount Vernon-Salem-Centralia.

LPTV Stations (4):

Georgia: W54AG, Athens; W34AG, Rome.

Illinois: W21AK, Effingham.

Kentucky: W15AK, Paducah.

Radio Stations:

Florida: WBDX(AM), Jacksonville.

SUNBEAM TELEVISION CORP.

Box 1118

Miami, FL 33138

Phone: 305-751-6692

Ownership: Edmund Ansin, principal.

TV Stations (1):

Florida: WSVN, Miami-Fort Lauderdale.

SUNBELT BROADCASTING CO.

1500 Foremaster Lane

Las Vegas, NV 89116

Phone: 702-642-3333

Fax: 702-399-0767

Officers:

James E. Rogers, pres.

Janet F. Rogers, v.p.-secy.

Louis Weiner Jr., treas.

Ownership: James E. Rogers, 48.9%; Louis

Wiener Jr., 30%; Janet F. Rogers, 12.53%;

Clark H. Tester, 5%.

Represented (legal): Dow, Lohnes & Albertson.

TV Stations (4):

Arizona: KYMA, Yuma.

Nevada: KVBC, Las Vegas; KRNV, Reno.

New Mexico: KKTO, Santa Fe.

SUNBELT TELEVISION INC.

Box 6464

Victorville, CA 92392

Phone: 619-251-5888

Ownership: Ray Webb, 47.5%; Margaret R.

Jackson, 23.75%; Riley Jackson, 23.75%;

Pat Buttram, 5%.

TV Stations (1):

California: KWTV, Barstow.

SUNBELT-SOUTH TELECOMMUNICATIONS LTD.

Box 917

Cordele, GA 31015

Phone: 912-273-0001

Ownership: William B. Goodson, gen. partner, 65%; Phillip A. Streetman, gen. partner, 35%.

TV Stations (1):

Georgia: WSST-TV, Cordele.

SUNWEST COMMUNICATIONS ASSOC. INC.

c/o Univision Station Group
330 Madison Ave.
New York, NY 10017-5002

Ownership: Univision Station Group Inc., 51%; Joaquin Blaya, 9.8%; William D. Stiles, 9.8%; Andrew C. Goldman, 6.8%. See also Univision Holdings Inc.

TV Stations (1):
New Mexico: KLUZ-TV, Albuquerque.

LPTV Stations (1):
New Mexico: K48AM, Albuquerque.

SUPERSTATION INC.

Box 105264
1050 Techwood Dr. NW
Atlanta, GA 30348-5264
Phone: 404-827-1717

Officers:
Bob Levi, exec. v.p.
Ownership: Turner Broadcasting System Inc., 100%. R. E. Turner, chmn.

Represented (legal): Bert Carp.

TV Stations (1):
Georgia: WTBS, Atlanta.

Other Holdings:
Program Source: Controls cable networks CNN, CNN Headline News, Turner Network TV (TNT).

Professional Sports: Turner controls Atlanta Braves (professional baseball team), Atlanta Hawks (professional basketball team).

STEVEN J. SWEENEY

Box 769
2046 N. Main St.
Crossville, TN 38557

TV Stations (1):
Tennessee: WMTT, Cookeville.

TAFT BROADCASTING PARTNERS L.P.

Suite 1808
600 Vine St.
Cincinnati, OH 45202
Phone: 513-241-8880

Officers:
Dudley S. Taft, pres.
Randy Smith, exec. v.p.
Bruce Wietlisbach, v.p., finance

Ownership: Taft Broadcasting Co., gen. partner, 33%; Randall E. Smith, gen. partner, 5%; other ltd. partners. TBC ownership: Dudley S. Taft, controlling officer.

Represented (legal): Koteen & Naftalin.

TV Stations (2):
North Carolina: WGHP-TV, Greensboro-High Point & Winston-Salem.
Pennsylvania: WPHL-TV, Philadelphia.

TAK COMMUNICATIONS INC.

Suite 500
1577 Spring Hill Rd.
Vienna, VA 22180
Phone: 703-827-6601

Officers:
Sharad K. Tak, chmn.-treas.
Thomas Hartman, pres.
Brian Mercer, chief financial officer
Ralph W. Hardy Jr., secy.

Ownership: Sharad Tak, 100%.

Represented (legal): Dow, Lohnes & Albertson.

TV Stations (8):
Hawaii: KHVO, Hilo; KITV, Honolulu; KMAU, Wailuku.
New York: WGRZ-TV, Buffalo.

Wisconsin: WQOW-TV, Eau Claire; WXOW-TV, La Crosse; WKOW-TV, Madison; WAOW-TV, Wausau.

Radio Stations:
Florida: WJQY(FM), Fort Lauderdale.
Illinois: WKIO(FM), Urbana.
Pennsylvania: WUSL(FM), Philadelphia.

TALLAHASSEE 27 LTD. PARTNERSHIP

8927 Thomasville Rd.
Tallahassee, FL 32312
Phone: 904-893-2929

Ownership: U.S. Communications Group Inc., gen. partner, 99.9%; Mitchell S. Cutler, ltd. partner, 0.1%. USCGI ownership: Joseph D. Tydings, pres., 42.5%; John A. Janas, v.p., 16.6%; Mitchell S. Cutler, secy., 20.4%; Louis Frey Jr., treas., 20.4%. Frey has interest in WHOA-TV, Montgomery, AL; WHLY-FM, Orlando, FL; WCSR-FM, Hamden & WPLR(FM), New Haven, CT.

TV Stations (1):
Florida: WTXL-TV, Tallahassee.

SARKES TARZIAN INC.

Box 62
Bloomington, IN 47402
Phone: 812-332-7251

Officers:
Thomas Tarzian, chmn. & chief exec. officer
Valerie Carney, sr. v.p. & gen. counsel
Dennis Siewert, sr. v.p., pres. & gen. mgr., KTVN

Thomas Tolar, exec. v.p. & gen. mgr., WRCB-TV

Geoffrey Vargo, exec. v.p., radio
Candace Wendling, pres. & gen. mgr., WAJL
Robert Davis, v.p., financial & accounting
Tom Hunt, gen. mgr., WGCL & WTTS

Ownership: Thomas Tarzian, 56.83%; Mary Tarzian, 30.08%; Patricia Tarzian, 10.26%; U. of LaVerne, 2.3%.

Represented (legal): Cohn & Marks.

TV Stations (2):
Nevada: KTVN, Reno.
Tennessee: WRCB-TV, Chattanooga.

Radio Stations:
Indiana: WGCL(AM) & WTTS(FM),
Bloomington; WAJL(FM), Fort Wayne.

JAMES T. TAYLOR, RECEIVER

14180 Dallas Pkwy.
Suite 619
Dallas, TX 75246
Phone: 915-563-4210

Ownership: James T. Taylor, Receiver.

Represented (legal): Jenkins & Gilchrist.

TV Stations (2):
Texas: KWAB-TV, Big Spring; KTPX, Odessa.

TCS TELEVISION PARTNERS

c/o Simon P. Gourdine
5251 Fieldstone Rd.
Bronx, NY 10471

Officers:
Simon P. Gourdine, pres.
Patricia Gourdine, secy.-treas.

Ownership: Riverdale Media Corp., 20.01%; ML Media Opportunity, 41% (see listing under ML Media Partners L.P.); Commonwealth Capital Partners L.P., 38.99%. RMC ownership: Simon P. Gourdine, 100%. CCPLP ownership: Elliot Stein Jr., managing partner; Steven J. Gilbert, gen. partner; Barry A. Schwimmer, gen. partner.

TV Stations (3):
Georgia: WRBL, Columbus.
Indiana: WTWO, Terre Haute.
Missouri: KQTV, St. Joseph.

TELE 38 INC.

Box 4522
San Juan, PR 00936
Phone: 809-765-1810

Officers:
Haydee Diaz, pres.
Jose Cordero, secy.-treas.
Mary O'Reilly Diaz, asst. secy.-treas.

Ownership: Haydee Diaz, 66.5%; Jose Cordero, 33.5%.

TV Stations (1):
Puerto Rico: WJWN-TV, San Sebastian.

TELECINCO INC.

Box 43
Mayaguez, PR 00709
Phone: 809-832-1150

Officers:
Alfredo R. de Arellano, pres.
Alfredo R. de Arellano Jr., exec. v.p.
Esther V. de Arellano, v.p.
Gloria R. de Arellano, secy.
Josefina R. de Arellano, treas.
Amado M. Reyes, v.p.-asst. treas.

TV Stations (1):
Puerto Rico: WORA-TV, Mayaguez-Aguadilla.

LPTV Stations (1):
Puerto Rico: W088M, Mayaguez.

TELECORPUS INC.

102 N. Mesquite
Corpus Christi, TX 78401
Phone: 512-883-2823

Officers:
Jose R. DeLeon Jr., pres.
Olivero Everett, v.p.
C. G. Oliveira, secy.-treas.

Ownership: Tony Bonilla, 11.11%; Roberto Bosquez, 11.11%; Jose R. De Leon Jr., 11.11%; Olivero Everett, 11.11%; Humberto Garcia, 11.11%; Oscar Garcia, 11.11%; C. G. Oliveira, 11.11%; Ernesto Sierra, 11.11%.

TV Stations (1):
Texas: KOR0, Corpus Christi.

TELEMUNDO GROUP

1740 Broadway
New York, NY 10019

Officers:
Saul P. Steinberg, chmn.-pres.
Peter J. Housman II, v.p.-treas.
Donald G. Raider, exec. v.p. & chief operating officer
Gary McBride, senior v.p., mktg. & sales

Ownership: Reliance Capital Group L.P., 100%. RCGLP ownership: Saul P. Steinberg, 43.7%; Robert M. Steinberg, 8.7%; Article III Residuary Trust, Julius Steinberg, 16.4%; remainder publicly held.

TV Stations (7):
California: KVEA, Corona-Los Angeles; KSTS, San Jose.
Florida: WSCV, Fort Lauderdale-Miami.
New York: WNJU, New York-Newark, NJ.
Puerto Rico: WKAQ-TV, San Juan.
Texas: KTMD, Galveston-Houston; 85% of KVDA, San Antonio.

LPTV Stations (2):
California: K52CK, Stockton & Lodi.
Texas: K60EE, Odessa.

TELEONCE CORP.

Call Box 10000
Santurce Station
Santurce, PR 00908

Ownership: Anne P. Jones, trustee.

TV Stations (2):
Puerto Rico: WLIH, Caguas-San Juan; WSUR-TV, Ponce.

TELEVISION COMMUNICATIONS INC.

Box 16
Burlington, NC 27216-0016
Phone: 919-376-6016

Ownership: Jack Rehburg, pres.-treas., 100%.

TV Stations (1):
North Carolina: WAAP, Burlington.

TELEVISION DE LA FRONTERA S.A.

Box 9555
El Paso, TX 79985

Ownership: Pedro Meneses Hoyos, 100%.

TV Stations (1):
Texas: XEJ-TV, El Paso-Juarez, Mexico.

TELEVISION STATION PARTNERS L.P.

55 Old Post Rd., No. Two
Greenwich, CT 06830
Phone: 203-662-0006
Fax: 203-869-6877

Officers:
I. Martin Pompadur, chief exec. officer
Ralph E. Becker, chief operating officer
Richard S. Kantor, chief financial officer
John Coon, engineering dir.

Ownership: GP Station Partners, a ltd. partnership. GPSP ownership: I. Martin Pompadur, gen. partner, 46.75%; Saluki Investors Corp., gen. partner, 23.14%; Eliot Stein Jr., gen. partner, 8.57%; 1345 Media Corp., 7.14%; Rothschild Media Inc., 7.14%; Bruce Maggin, gen. partner, 4.69%; Donald I. Richenthal, gen. partner, 1.56%; Herbert Paul, gen. partner, 0.5%; Estate of Louis Powell, gen. partner, 0.5%. SIC ownership: Ralph E. Becker, 90%; Jane M. Becker, 10%. R. Becker & Pompadur have interest in Toledo TV Investors, which owns WNWO-TV Toledo, OH.

Represented (legal): Wiley, Rein & Fielding.

TV Stations (4):
Georgia: WRDW-TV, Augusta.
Michigan: WEYI-TV, Saginaw-Flint-Bay City-Midland.
New York: WROC-TV, Rochester.
Ohio: WTOV-TV, Steubenville-Wheeling, WV.

TELEVISORA DE CALIMEX S.A.

4478 Camino De La Plaza Mayor 1
Box 44K
San Ysidro, CA 92073
Phone: 619-437-0101

TV Stations (1):
California: XEWT-TV, San Diego-Tijuana, Mexico.

TELEVISORA NACIONAL S.A.

Av. Vincerte Guerrero Ote.
Juarez, Chihuahua
Mexico

TV Stations (1):
Texas: XHJ-TV, El Paso-Juarez, Mexico.

THOMAS BROADCASTING CO.

Box 251
Oak Hill, WV 25901
Phone: 304-469-3361

Ownership: Helen G. Thomas, 42.7%; Robert R. Thomas III, 11.4%; Helen L. Thomas, 11.4%; John G. Thomas, 11.4%; Barbara L. T. Canterbury, 11.4%; Sarah A. Thomas, 11.4%.

Represented (legal): Fletcher, Heald & Hildreth.

TV Stations (1):
West Virginia: WOAY-TV, Beckley-Bluefield-Oak Hill.

Radio Stations:
West Virginia: WOAY(AM) & WVMA(FM), Oak Hill.

TV Station Owners

THREE STAR CORP.

Carlos J. Lastra, trustee
Box 34086, San Fernando Station
Rio Piedras, PR 00926
Phone: 809-752-1800

Officers:
Barakat Saleh, pres.-treas.
Walter Beaver, v.p.
Len Gawrych, v.p.-secy.

Ownership: Barakat Saleh, 60%; Len Gawrych, 20%; Walter Beaver, 20%. Saleh & Gawrych own Antilles Bcstg. Corp. (see listing).

TV Stations (1):
Puerto Rico: WSJU, San Juan.

THUNDER BAY BROADCASTING CORP.

1390 Bagley St.
Alpena, MI 49707
Phone: 517-356-3434

Ownership: Stephen A. Marks, pres., 88.5%. Marks owns Glendive Bcstg. Corp. (see listing).

Represented (legal): Richard G. Boyce.

TV Stations (1):
Michigan: WBKB-TV, Alpena-Oscoda-Tawas City-East Tawas.

TIDEWATER CHRISTIAN COMMUNICATIONS CORP.

1930 E. Pembroke Ave.
Hampton, VA 23663
Phone: 804-627-7500

Ownership: Maurice Barco, 10%; Rev. Anne Barnes, 10%; Rev. Daniel Burton, 10%; Rev. Samuel Carruth, 10%; Dr. Wilbert D. Edgerton, 10%; Bish. Samuel Green Jr., 10%; Richard R. Honabue, 10%; Rev. C. K. Jones, 10%; Rev. James E. Vaughan, 10%; Rev. Charles E. Williams, 10%.

TV Stations (1):
Virginia: WJCB, Norfolk.

TIMES MIRROR CO.

Times Mirror Square
Los Angeles, CA 90053
Phone: 213-237-3700
Fax: 213-237-3714

Officers:
Otis Chandler, chmn., exec. committee
Robert F. Erburu, chmn. & chief exec. officer
David Laverthol, pres. & publisher, Los Angeles Times
Phillip L. Williams, vice chmn.
Charles R. Redmond, exec. v.p.
Donald F. Wright, sr. v.p.
Daniel A. Curry, v.p. & gen. counsel
Edward E. Johnson, group v.p.
Larry W. Peterson, group v.p. & pres., Matthew Bender & Co.
Carl V. Carey, v.p. & pres., Times Mirror Broadcasting
Larry W. Wangberg, v.p. & pres., Times Mirror Cable television
Patrick A. Clifford, v.p., medical, technical & college publishing
Alice M. Greenthal, v.p., planning & development
Donald S. Kellermann, v.p., public affairs
Donald S. Maxwell, v.p., accounting
Jack L. Plank, v.p., taxes
James R. Simpson, v.p., human resources
Stender E. Sweeney, v.p., finance
O. Jean Williams, secy. & asst. gen. counsel
Joyce M. Fields, treas.
Duane L. Storhaug, controller

Branch Offices:

Eastern Corporate Office
780 Third Ave., 40th Floor
New York, NY 10017
Phone: 212-418-9600

Washington Corporate Office

1875 Eye St. N.W.
Suite 1110
Washington, DC 20006
Phone: 202-293-3126
Patrick H. Butler, v.p.

Times Mirror Magazines

380 Madison Ave.
New York, NY 10017
Phone: 212-779-5000
Francis Pandolfi, pres.

Ownership: Publicly held.

Cable Holdings:
Times Mirror Cable Co.

Newspapers:
California: Los Angeles Times.
Connecticut: Greenwich Time, The Hartford Courant, The (Stamford) Advocate.
Maryland: The Baltimore Sun Newspapers.
New York: Newsday & New York Newsday.
Pennsylvania: The Morning Call (Allentown).

Other Holdings:
Broadcast Holdings: Times-Mirror Broadcasting (see listing).

Book Publishing: Harry N. Abrams Inc. (art & illustrated works), Matthew Bender & Co. Inc. (law books), CRC Press (science & technical books), Mosby-Year Book (medical & college texts), Richard D. Irwin Inc. (college & business textbooks), Jeppesen Sanderson (aeronautical charts & pilot manuals).
Training Firm: Learning International (professional training firm), Zenger-Miller, Kaset International.

Security System: Times Mirror Security Communications (cable security systems company).

Magazine: Times Mirror Magazines publishes Broadcasting, Field & Stream, Golf Magazine, Government Executive, Home Mechanix, National Journal, Outdoor Life, Popular Science, Salt Water Sportsman, Ski Magazine, Skiing, The Sporting Goods Dealer, The Sporting News, Yachting.

Times Mirror Broadcasting

780 Third Ave., 40th Floor
New York, NY 10017
Phone: 212-418-9600

Officer:
Carl V. Carey, pres.

Represented (legal): Wilmer, Cutler & Pickering.

TV Stations (4):
Alabama: WVTV-TV, Birmingham.
Missouri: KTVI, St. Louis.
Texas: KTBC-TV, Austin; KDFW-TV, Dallas-Fort Worth.

TOLEDO TELEVISION LTD. PARTNERSHIP

Four SeaGate
Toledo, OH 43604
Phone: 419-244-3600

Officers:
Larry Blum, chief operating officer

Ownership: T. Embrescia, 28.3%; Arthur M. Dorfner, 20.2%; William C. Mitchell, 15%; Richard Amos, 11.09%; T. Garver, 5.7%; Pamela Fruth, 4.4%; R. Carter, 3.5%; T. Wilson, 2.2%; R. F. Bell, 1.95%; M. Stranahan, 1.6%; S. Stranahan, 1.56%; 11 others each with less than 1%.

TV Stations (1):
Ohio: WUPW, Toledo.

TRANS AMERICA BCSTG. CORP.

6803 West Blvd.
Inglewood, CA 90302
Phone: 209-299-9753

Ownership: Albert J. Williams, 79.9%; Jack M. Reeder, 20.1%.

TV Stations (1):
California: KAIL, Fresno.

Radio Stations:
California: KTYM(AM), Inglewood.
Nevada: KDWN(AM), Las Vegas.

TREXAR CORP.

300 Crossways Park Dr.
Woodbury, NY 11797
Phone: 516-364-1500

Officers:
Michael C. Pascucci, pres.
John A. Danzi, v.p.
Gary L. Levine, secy.-treas.

Ownership: Michael & Jocelyn Pascucci Trust, 69.32%; Marie Ellen Lombardo, 6.28%; Ralph A. Pascucci, 6.28%; John A. Danzi, 2.82%; Gary L. Levine, 2.82%; Michael C. Pascucci, 0.68%; 4 others, 2.82% each.

TV Stations (1):
New York: WLIG, Riverhead.

TRIBUNE BROADCASTING CO.

No. 1900
435 N. Michigan Ave.
Chicago, IL 60611
Phone: 312-222-3333
Fax: 312-329-0611

Officers:
Charles Brumback, pres. & chief exec. officer, Tribune Co.
James C. Dowdle, pres. & chief exec. officer, Tribune Bcstg. Co.
Sheldon Cooper, pres. & chief exec., Tribune Entertainment
Gerald Agema, v.p., operations & chief financial officer

George L. Babick, v.p., corporate development
James L. Ellis, v.p., creative services
Shaun Sheehan, v.p., Washington
Wayne Vriesman, v.p., radio group
William S. Murray, dir., information systems
Marc Schacher, dir., programming

Ownership: Tribune Co., publicly held.

Represented (legal): Sidley & Austin.

TV Stations (6):
California: KTLA, Los Angeles.
Colorado: KWGN-TV, Denver.
Georgia: WGNX, Atlanta.
Illinois: WGN-TV, Chicago.
Louisiana: WGNO, New Orleans.
New York: WPX, New York.

Radio Stations:
California: KCTC(AM) & KYMX(FM), Sacramento.
Illinois: WGN(AM), Chicago.
New York: WQCD(FM), New York.

Newspapers:
California: Escondido Times-Advocate, Palo Alto Peninsula Times Tribune.
Florida: Fort Lauderdale News & Sun-Sentinel, Orlando Sentinel Star.
Illinois: Chicago Tribune.
New York: New York Daily News.
Virginia: Daily Press & Times-Herald, Newport News.

Other Holdings:
Manufacturer: Owns newsprint producer.
Program Source: Tribune Entertainment.
Professional Sports: Chicago Cubs (baseball).

TRINITY BROADCASTING NETWORK INC.

Box A
Santa Ana, CA 92711
Phone: 714-832-2950
Fax: 714-730-3568

Officers:
Paul F. Crouch, pres.
Jan Crouch, v.p.
W. Ben Miller, v.p. & engineering dir.
Philip Crouch, gen. mgr.

George D. Sebastian, low power dir.
Rich Bemiller, marketing dir.
Vicki Davenport, programming dir.
Norman G. Juggert, secy.-treas.

Represented (legal): May & Dunne, Chartered.

TV Stations (11):
Arizona: KPAZ-TV, Phoenix.
California: KTBN-TV, Santa Ana-Los Angeles.
Florida: WHFT, Miami.
Indiana: WCLJ, Bloomington-Indianapolis; WKOI, Richmond.

New York: WTBY, Poughkeepsie.
North Carolina: WLX-TV, Greensboro.
Ohio: WDLI, Canton.

Oklahoma: KTBO-TV, Oklahoma City.
Texas: KDTX-TV, Dallas.
Washington: KTBW-TV, Tacoma-Seattle.

LPTV Stations (99):
Alabama: W52BC, Montgomery.
Arizona: K62BA, Flagstaff; K57BD, Tucson.
Arkansas: K42BS, Fayetteville.
California: K57FD, Atwater; K53DT, Monterey; K15CO, Porterville; K65DJ, Redding; K69FB, Sacramento; K33BT, Victorville.
Colorado: K57BT, Denver; K48CG, Loveland.
Delaware: W67BG, Dover.

Florida: W67BY, Fort Myers; W63BK, Pensacola; W15AF, Vero Beach.
Georgia: W23AC, Albany; W65BI, Augusta; W33AL, Brunswick.
Idaho: K47BE, Boise.

Illinois: W34AY, Champaign.
Indiana: W24AI, Michigan City.
Iowa: K61FF, Cedar Rapids; K58BX, Davenport; K42AM, Ottumwa.

Kansas: K26BZ, Junction City; K31BW, Manhattan; K15CN, Salina; K21AP, Topeka.
Kentucky: W41AZ, Corbin; W62BH, Hopkinsville.

Louisiana: K59DG, New Orleans.

Maine: W51AG, Presque Isle.
Maryland: W16AE, Cresaptown.
Michigan: W19BA, Grand Rapids.
Minnesota: K58CM, Duluth; K58BS, Minneapolis-St. Paul; K60DS, Rochester; K19BG, St. Cloud.

Mississippi: W02BG, Biloxi; W31AG, Clarksdale; W25AD, Columbus; W58BO, Natchez; W46AV, Pascagoula.

Missouri: K56AU, Columbia; K18BT, St. Louis; K52DH, Springfield.

Nebraska: K39AJ, Lincoln.
Nevada: K34BQ, Las Vegas; K45AV, Reno.
New Mexico: K29BD, Alamogordo; K63CK, Carlsbad.

New York: W14AH, Binghamton; W14AZ, Glens Falls; W10BH, Jamestown; W51AN, Olean; W41AE, Utica.

North Carolina: W68BL, Charlotte; W59BA, Goldsboro; W50AN, Raleigh; W69BS, Statesville; W20AL, Wilmington.

North Dakota: K68DD, Grand Forks; K40DE, Williston.

Ohio: W40AE, Chillicothe; W68BP, Dayton; W32AR, Lexington; W21AI, Portsmouth; W39AI, Youngstown.

Oklahoma: K44BQ, Ardmore; K27AZ, Lawton.
Oregon: K33AG, Bend; K33AO, Coos Bay; K58BG, Klamath Falls; K21BC, Lakeview; K14HA, Roseburg.

Pennsylvania: W44AG, Erie; W11BC, Williamsport.

South Carolina: W44AX, Charleston; W54BI, Georgetown; W66BJ, Myrtle Beach.

Tennessee: W46AJ, Cookeville; W35AH, Jackson; W65BF, Memphis; W36AK, Nashville; W50AG, Nashville.

Texas: K51CK, Abilene; K63DR, Austin; K26AP, Brownwood; K17BP, Palestine.

Utah: K39AK, Bonanza-Vernal; K64CJ, Ogden.
Vermont: W16AL, Burlington.

Virginia: W49AP, Roanoke.

Washington: K23AS, Aberdeen; K55EB, Spokane.
West Virginia: W39AZ, Parkersburg.

Wisconsin: W68BS, Green Bay; W20AG, Sheboygan.

Radio Stations:
Washington: KGHO-AM-FM, Aberdeen.

Other Holdings:
Broadcast Holdings: Trinity Broadcasting has interest in Community Educational Television; National Minority TV Inc. (see listing).

TRIPLETT & ASSOC.

1501 Rd. 235
Bellefontaine, OH 43311
Phones: 614-775-3578; 614-766-9603

Ownership: Wendell A. Triplett, 54%; Marc S. Triplett, 26%; Robert S. Triplett, 20%.

TV Stations (1):
Ohio: WWAT, Chillicothe.

TRI-STATE BROADCASTING

2901 N. Clinton St.
Fort Wayne, IN 46805
Phone: 219-484-0630

Officers:
Or. Paul Paino, chmn.
Rev. Paul Paino, pres.
Dale Romey, v.p.
Constance McDaniel, secy.
Rev. Dennis Kutzner, treas.

Ownership: Non-profit corp.

TV Stations (1):
Indiana: WINM, Angola.

TRI-STATE BROADCASTING CO. INC.

801 N. Oregon St.
El Paso, TX 79902
Phone: 915-532-5423

Ownership: Karl O. Wyler, pres., 55%; Karl O. Wyler Jr., 30%; F. L. Koons, 10%; W. C. Bailey, 5%.

Represented (legal): Schott, Hulse, Marshall & Feuille.

TV Stations (1):
Texas: KISM-TV, El Paso.

TRI-STATE CHRISTIAN TV INC.

Box 1010
Marion, IL 62959-1010
Phone: 618-997-9333

Officers:
Garth W. Coonce, pres.
Julie Nolan, secy.
Christina M. Coonce, treas.
Victoria M. Clark, asst. secy.

Ownership: Non-profit organization.

Represented (legal): May & Dunne, Chartered.

TV Stations (3):
Illinois: WTCT, Marion.
Michigan: WAQP, Saginaw.
New York: WNYB-TV, Buffalo.

LPTV Stations (1):

Michigan: W69BJ, Lansing & East Lansing.

TRI-STATE FAMILY BROADCASTING

3100 Bath Ave.
Ashland, KY 41101
Phone: 606-329-2700

Officer:
Claude Messinger, chief exec. officer

Ownership: Claude Messinger, 49.69%; Charles Stewart, 18.97%; John Alley, 9.03%; G. O. McClellan, 9.03%; 3 others with less than 5.2% each.

TV Stations (1):
Kentucky: WTSF, Ashland.

TV MUSCLE SHOALS INC.

840 Cypress Mill Rd.
Box 2220
Florence, AL 35630
Phone: 205-767-1515
Fax: 205-764-3275

Officers:
Richard B. Biddle, chmn.-secy.-treas.
Rick Biddle, pres. & gen. mgr.
Mildred Cornelius, chief financial officer
Ownership: Richard B. Biddle, 72.5%; Rick Biddle, 16.03%; Holly Biddle, 11.45%.

Represented (legal): Munsey, Ford & Hefflin (Tuscumbia, AL).

TV Stations (1):
Alabama: WOWL-TV, Florence.

TVX BROADCAST GROUP

5501 Greenwich Rd.
Virginia Beach, VA 23462
Phone: 804-499-9800

Officers:
Aubrey E. Loving, chmn.
John A. Trinder, pres. & chief exec. officer
F. Gray Kiger, v.p. & chief financial officer
James R. Seaman, v.p.
Aubrey E. Loving Jr., secy.
William E. Allaun Jr., asst. secy.

Ownership: Paramount Communications Inc., 79%; publicly held, 21%.

Represented (legal): Leventhal, Senter & Lerman.

TV Stations (6):
District of Columbia: WDCA-TV, Washington.
North Carolina: WFLA-TV, Raleigh.
Pennsylvania: WTXF-TV, Philadelphia.
Texas: KTXA, Fort Worth-Dallas; KTXD, Houston; KRRT, Kerrville.

TWENVER BROADCAST INC.

11203 E. Peakview Ave.
Englewood, CO 80111
Phone: 303-792-2020

Officers:
N. Richard Miller, chmn.-pres.
John J. Moffitt, v.p. & mgr.
Dennis G. O'Brien, v.p. & business mgr.
Jay Rubin, v.p. & gen. sales mgr.

Ownership: N. Richard Miller, 57.6%; Hugh Rosenthal, 13.8%; Allen Boorstein, 8.3%.

Represented (legal): Sills, Cummins & Zuckerman.

TV Stations (1):
Colorado: KTVD, Denver.

RONALD ULLOA

Suite 240
1720 Regal Row
Dallas, TX 75235
Phone: 214-263-8137

TV Stations (1):
Texas: 25% of KFWD, Fort Worth-Dallas.

UNITED COMMUNICATIONS CORP.

715 58th St.
Kenosha, WI 53141
Phone: 414-657-1000

Ownership: Howard J. Brown, pres., 65%; Roger O. Brown, 7.3%; Eugene W. Schulte, sr. v.p.-secy., 6%; Elizabeth K. Brown, 2.8%; 13 others.

Represented (legal): Jones, Waldo, Holbrook & McDonough.

TV Stations (2):
Minnesota: 93% of KEYC-TV, Mankato.
New York: WWNY-TV, Carthage-Watertown.

Newspapers:
Massachusetts: Attleboro Sun Chronicle.
Wisconsin: Kenosha News.

UNITED TELEVISION INC.

Suite 340
8501 Wilshire Blvd.
Beverly Hills, CA 90211
Phone: 213-854-0426

Officers:
Evan Thompson, pres. & chief operating officer
Garth Lindsay, exec. v.p. & chief financial officer

Tom Muir, treas. & controller
Laurey J. Barnett, v.p. & dir. of programming
Ownership: Chris-Craft Industries, majority owner, see listing.

Represented (legal): Hogan & Hartson.

TV Stations (5):
Arizona: KUTP, Phoenix.
California: KBHK-TV, San Francisco.
Minnesota: KMSP-TV, Minneapolis-St. Paul.
Texas: KMOL-TV, San Antonio.
Utah: KTVX, Salt Lake City.

LPTV Stations (1):
Louisiana: K62DW, Lafayette.

UNIVISION HOLDINGS INC.

605 Third Ave.
12th Floor
New York, NY 10158-0180
Phone: 212-455-5200
Fax: 212-867-6710

Officers:
Irvine O. Hockaday Jr., chmn.
J. William Grimes, pres.
Robert J. Druten, exec. v.p.
George Blank, v.p., finance
Andrew Goldman, v.p., business affairs
Judith Whittaker, v.p.

Ownership: Hallmark Cards, 75%; First Chicago Venture Capital, 25%. Hallmark is manufacturer of greeting cards.

Represented (legal): Wiley, Rein & Fielding.

TV Stations (9):
Arizona: KTVW-TV, Phoenix.
California: KFTV, Hanford-Fresno; KMEX-TV, Los Angeles; KDTV, San Francisco.
Florida: WLTV, Miami.
New Mexico: KLUZ-TV, Albuquerque.
New York: WXTV, New York-Paterson, NJ.
Texas: KUVN, Garland; KWEX-TV, San Antonio.

Other Holdings:
Magazine: Mas Magazine.

VENTURE SYSTEMS INC.

Box 777
West Point, MS 39773
Phone: 601-494-8327

Officers:
John D. Dyer, chmn.
David C. Hopper, pres.
Lewis C. Hopper, v.p.
Fred Beard, secy.-treas.
H. N. Haggard, asst. treas.

Ownership: John D. Dyer, 33.3%; Lewis C. Hopper, 13.3%; H. N. Haggard, 8.3%; Richard D. McRae, 8.3%; Barbara M. Hopper, 6.66%; David C. Hopper, 6.66%; Richard M. Hopper, 6.66%; Fred Beard, 4.16%; Lewis Townsend, 2.77%; Stephen Townsend, 2.77%. Lewis C. Hopper has interest in WLIN(FM), Jackson, MS.

Represented (legal): Cordon & Kelly.

TV Stations (1):
Mississippi: WWSB-TV, West Point.

VETTER COMMUNICATIONS CO. INC.

Box 14685
Baton Rouge, LA 70898
Phone: 504-766-3233
Fax: 504-766-4112

Ownership: Cyril E. Vetter, pres., 100%.

TV Stations (1):
Louisiana: WVLA, Baton Rouge.

VIACOM BROADCASTING INC.

1211 Ave. of the Americas
New York, NY 10036
Phone: 212-575-5175

Officers:
Henry S. Schleiff, chmn. & chief exec. officer, Bcstg. & Entertainment & senior v.p., Viacom International Inc.

Francis Brady, pres., Viacom TV Group & sr. v.p., Viacom Bcst. Group
William Figenshu, pres., Viacom Radio
Harry Stratton, v.p., human resources
Michael Keslo, v.p., finance

Ownership: Viacom International Inc., 100%. Vll ownership: National Amusements Inc., 83%. Sumner M. Redstone, Ira Koff, Jerome Magner, principals. Viacom also has cable holdings.

TV Stations (5):
Connecticut: WVIT, New Britain-Hartford.
Louisiana: KSLA-TV, Shreveport.
Missouri: KMOV, St. Louis.
New York: WNYT, Albany-Troy-Schenectady; WHEC-TV, Rochester.

Radio Stations:
California: KGEZ(FM), Los Angeles, KOFY-AM-FM, San Mateo-San Francisco.
Colorado: KHOW(AM) & KSYF(FM), Denver.
District of Columbia: WMZQ-AM-FM, Arlington, VA-Washington.
Illinois: WLIT(FM), Chicago.
Michigan: WLTI(FM), Detroit.
New York: WLTV(FM), New York.
Texas: KKK-AM-FM, Pasadena-Houston.
Washington: KBSG-AM-FM, Auburn-Tacoma.

VIDEO 44

430 W. Grant Place
Chicago, IL 60614
Phone: 312-929-1200
Fax: 312-929-8153

Officers:
Jose F. Lamas, gen. mgr.
John Dickinson, operations mgr.
Bert Cagas, dir. of accounting

Ownership: Harriscope of Chicago Inc., 50%; Essaness Theatres Corp. of Illinois, 25.5%; National Subscription TV Corp., 24.5%. See listing for Harriscope Corp.

TV Stations (1):
Illinois: WSNS-TV, Chicago.

VIDEO MARKETING NETWORK INC.

Suite 319B
2477 Stickney Point Rd.
Sarasota, FL 34231
Phones: 813-923-3733; 800-444-9233

Officers:
Robert J. Murley, chmn.-pres.
Elizabeth Nierengarten, sr. v.p.
John Brennan, v.p.
Harold Wohlwend, treas.

Ownership: Robert J. Murley, 34.6%; Larry Doefler, 27.3%; Gerald Surlus, 4.14%; Robert Williams, 2.07%; Kathleen Mapp, 1.53%; John Mangano, 1.47%; Benjamin Dispenziere, 0.85%; John Brennan, 0.83%; Harold Wohlwend, 0.41%; John G. Normyle, 0.21%; William J. Leffel, 0.15%; Elizabeth Nierengarten, 0.04%; Full Circle Marketing Corp., 8.28%; Sunwest Studios, 4.14%.

TV Stations (1):
North Carolina: WASV-TV, Asheville.

LPTV Stations (13):
Alabama: W23AJ, Gadsden.
Florida: W59BI, Inverness.
Iowa: K64CS, Dubuque.
Kansas: K62DC, Salinas.
Kentucky: W32AM, Hopkinsville.

TV Station Owners

Mississippi: W48AM, Columbus.
New Mexico: K44CH, Carlsbad; K23BX, Hobbs.
North Carolina: W65BO, Southern Pines.
Oregon: K30BO, Portland.
Tennessee: W44AH, Milan.
Texas: K43BP, Galveston.
Wisconsin: W66AX, Sheboygan.

VINE & BRANCH INC.

612 Bullitt Ave. SE
Roanoke, VA 24013-1798
Phone: 703-982-3694

Officers:
C. Kenneth Wright, pres.
Elizabeth A. Dowdy, secy.
Betty S. Wright, treas.

Ownership: Evangel Four Square Church,
100%.

TV Stations (1):
Virginia: WEFC, Roanoke.

WABASH VALLEY BROADCASTING CORP.

Suite 725
9100 Keystone Crossing
Indianapolis, IN 46240
Phone: 317-844-7484

Officers:
George C. Duffy, pres.
John Newcomb, exec. v.p.
Mary H. George, v.p.
Gloria Novatney, secy.
Jack R. Snyder, asst. secy.

Ownership: George C. Duffy, Mary H. George,
Mary F. Hulman, John Newcomb, Gloria
Novatney, Jack R. Snyder, 42.2%; Mer-
chants National Bank of Indianapolis & Jack
R. Snyder, co-trustees for Anton Hulman Jr.,
40.6%; Merchants National Bank of In-
dianapolis & Jack R. Snyder, co-trustees for
Grace Hulman Descendants Trust, 17.2%.

Represented (legal): Dow, Lohnes & Al-
bertson.

TV Stations (3):
Florida: WFTX, Cape Coral; WOGX, Ocala-
Gainesville.

Indiana: WTHI-TV, Terre Haute.

Radio Stations:
Indiana: WTHI-AM-FM Terre Haute.

Other Holdings:
Program Source: Teb Entertainment, video
production & syndication.

Radio Network: Network Indiana, Agri-Busi-
ness Network.

THE WALT DISNEY CO.

500 S. Buena Vista St.
Burbank, CA 91521
Phone: 818-560-1000

Officers:
Michael D. Eisner, chmn. & chief exec. officer
Frank G. Wells, pres. & chief operating officer
Roy E. Disney, vice chmn.
Gary L. Wilson, exec. v.p. & chief financial
officer

Joe Shapiro, sr. v.p., gen. counsel
Erwin D. Okun, sr. v.p., corp. communications
Lawrence P. Murphy, sr. v.p., strategic plan-
ning

Neil R. McCarthy, sr. v.p., planning & control
Doris A. Smith, v.p. & secy.
John H. Forsgren, v.p. & treas.

TV Stations (1):
California: KCAL, Los Angeles.

Other Holdings:
Program Source: Buena Vista Television, The
Disney Channel (cable network),
Touchstone Pictures, Walt Disney Studios.

THE WASHINGTON POST CO.

1150 15th St. NW
Washington, DC 20071
Phone: 202-334-4600

Officers:
Katharine Graham, chmn. & chief exec. officer
Richard D. Simmons, pres. & chief operating
officer

Joel Chaseman, v.p.
Martin Cohen, v.p.
Diana M. Daniels, v.p. & gen. counsel
Alan R. Finberg, v.p. & secy.
Ross F. Harnachek, v.p., planning & develop-
ment

Beverly R. Keil, v.p., human resources
Guyon Knight, v.p., corporate communications
John B. Morse Jr., v.p., finance
Alan G. Spoon, v.p.
Howard E. Wall, v.p.
Leonade D. Jones, treas.

Newspapers:
District of Columbia: The Washington Post, The
Washington Post National Weekly Edition.

Washington: The Herald (Everett).

Foreign: Owns 33.3% of the International
Herald Tribune, S.A.

Publishing Holdings: Owns 26% of Cowles
Media Co. Cowles owns the Minneapolis Star
& Minneapolis Tribune.

Other Holdings:

Features Syndicator: The Washington Post
Writers Group, Los Angeles Times-
Washington Post News Service Inc.

Publishing: Newsweek, Newsweek International,
Newsweek Japan.

Data service: Legi-Slate Inc.

Manufacturer: Owns 33.3% of Bear Island
Paper Co., 33.3% of Bear Island Timberlands
Co., 49% of Bowater Mersey Paper Co. Ltd.
Service company: Robinson Terminal
Warehouse Corp., Stanley H. Kaplan Educa-
tional Center.

Post-Newsweek Stations Inc.

1150 15th St. NW
Washington, DC 20071
Phone: 202-334-4600

Officers:
G. William Ryan, pres. & chief exec. officer
Stephen Flanagan, v.p., engineering
L. Stanley Paige, v.p., legal affairs
James Snyder, v.p., news
Catherine Nierle, v.p., business affairs
Steve Wasserman, v.p. & gen. mgr., WJXT
Alan Frank, v.p. & gen. mgr., WDIV
John Garwood, v.p. & gen. mgr., WPLG
Christopher Rohrs, v.p. & gen. mgr., WFSB

Ownership: The Washington Post Co., 100%.

Represented (legal): Covington & Burling.

TV Stations (4):
Connecticut: WFSB, Hartford.
Florida: WJXT, Jacksonville; WPLG, Miami.
Michigan: WDIV, Detroit.

MMDS Systems:
Nebraska: WLW958, Norfolk.

WATERMAN BROADCASTING CORP.

Box 7578
Fort Myers, FL 33911
Phone: 813-939-2020
Fax: 813-936-7771

Ownership: Bernard E. Waterman, pres., 90%;
Edith B. Waterman, secy.-treas., 10%.

Represented (legal): Cohn & Marks.

TV Stations (2):
Florida: WBBH-TV, Fort Myers.
Virginia: WVIR-TV, Charlottesville.

Radio Stations:
Texas: KTSA(AM) & KTFM(FM), San Antonio.

WATERTOWN TELEVISION CORP.

13580 Braemar Dr.
Elm Grove, WI 53122-2509
Phone: 414-786-1851

Officers:
Harold E. Protter, pres.
Steven Markoff, v.p.
Steven J. Pruett, secy.-treas.

Ownership: Steven J. Pruett, 40%; Harold E.
Protter, 35%; Steven Markoff, 25%. Pruett
has interest in WMSN-TV Madison, WI.

TV Stations (1):
New York: WWTI, Watertown.

LPTV Stations (2):
New York: W42AP, Massena; W25AB, Water-
town.

WBNS-TV INC.

Box 1010
Columbus, OH 43216
Phone: 614-460-3700
Fax: 614-460-2812

Officers:
Gene D'Angelo, pres. & gen. mgr.
Gerald E. Cary, chief financial officer

Ownership: Dispatch Printing Co., 100%. Pub-
lisher of Columbus Dispatch, John F. Wolfe,
pres. & publisher.

Represented (legal): Crowell & Moring.

TV Stations (2):
Indiana: WTHR, Indianapolis.
Ohio: WBNS-TV, Columbus.

WBSG-TV LTD.

Suite D
3415 Frederica Rd.
St. Simons Island, GA 31522
Phone: 912-634-0615

Officers:
Andrew Sloan, pres.
Richard L. Huff, v.p.
Jerry D. Morris, v.p.-secy.

Ownership: Andrew B. Sloan, 49%; Richard L.
Huff, 51%.

TV Stations (1):
Georgia: WBSG-TV, Brunswick.

WCSC INC.

485 East Bay
Charleston, SC 29402
Phone: 803-723-8371

Officers:
Harold C. Crump, pres.
Larry Shrum, v.p. & station mgr.

Ownership: Crump Communications Inc.,
100%.

Represented (legal): Tierney & Swift.

TV Stations (1):
South Carolina: WCSC-TV, Charleston.

WEIGEL BROADCASTING CO.

Board of Trade Bldg.
141 W. Jackson Blvd.
Chicago, IL 60604
Phone: 312-663-0260
Fax: 312-663-0585

Officers:
Howard Shapiro, pres., dir.
James Pellegrino, secy., dir.
Norman H. Shapiro, dir., business & legal af-
fairs

Ownership: Howard Shapiro, 67.56%.

Represented (legal): Cohn & Marks.

TV Stations (2):
Illinois: WCIU-TV, Chicago.
Wisconsin: WDJT-TV, Milwaukee.

LPTV Stations (3):
Indiana: W12BK & W69BT, South Bend.
Wisconsin: W65BT, Milwaukee.

WEST COAST UNITED BCSTG. CO.

No. 205
45 Franklin St.
San Francisco, CA 94102
Phone: 415-558-8268

Officers:
Warren L. Chinn, chmn.
Leo Chen, pres.

Ownership: Huntly Gordon, 15%; Ojen Partners
L.P., 9%; Leo Chen, 8%; Warren L. Chinn,
8%; Steven Yee Eng, 8%; Christopher Hirose,
8%; Elaine Coles, 6%; David A. Dall, 6%; Molly
Stabler, 6%; Lynette Ellertson, 5%; Bart
Skolow, 5%; 5 others each with less than 4%.

TV Stations (1):
California: KWBB, San Francisco.

WESTERN BROADCASTING CORP. OF PUERTO RICO

Box 1200
Mayaguez, PR 00709
Phone: 809-833-1200

Officers:
Irving Young, chmn. & chief exec. officer
Luis A. Morales, gen. mgr.
Carlos C. Postigo, chief financial officer

Branch Office:
Calle Marina No. 7
Aguadilla, PR 00605

Ownership: Du Art Film Labs Inc., 63%; Jose
Bechara, 32%; A. Gimenez-Aguayo, 5%. Be-
chara owns WKJB-AM-FM, Mayaguez.
Gimenez-Aguayo is pres. & 41.4% owner of
WPAB, Ponce.

Represented (legal): Dempsey & Koplovitz.

TV Stations (1):
Puerto Rico: WOLE-TV, Aguadilla-Mayaguez.

WFLI-TV INC.

Box 4285
Cleveland, TN 37320
Phone: 404-694-3337
Fax: 404-694-4112

Officers:
William E. Bennis Jr., pres.
Ying Hua Bennis, v.p., secy. & treas.
Patty Komorowski, v.p.

Branch Office:
621 O'Grady Or.
Chattanooga, TN 37419
Phone: 615-821-3555

Ownership: William E. Bennis Jr., 73.4%; Ying
Hua Bennis, 21.7%; Patricia Bennis
Komorowski, 4.9%. Ying Hua Bennis owns
LPTV station W39AW, Chattanooga, TN.

Represented (legal): Mullin, Rhyne, Emmons &
Topel.

TV Stations (1):
Tennessee: WFLI-TV, Cleveland.

Radio Stations:
Tennessee: WFLI(AM), Lookout Mountain.

WFMJ TELEVISION INC.

101 W. Boardman St.
Youngstown, OH 44503
Phone: 216-744-8611

Ownership: The Vindicator Printing Co.

TV Stations (1):
Ohio: WFMJ-TV, Youngstown.

LPTV Stations (1):
Ohio: W52AO, Boardman.

Newspapers:
Ohio: The Vindicator (Youngstown).

WGPR INC.

3140 E. Jefferson Ave.
Detroit, MI 48207
Phone: 313-259-8862
Fax: 313-259-6662

Officers:
George Mathews, pres. & chief exec. officer
D. Roger Williams, chief financial officer
Michelle DeSouza, v.p.
Joseph Spencer, programming dir.
Al Ruedemann, engineering dir.

Ownership: International Free & Accepted Modern Masons Inc., principals. Non-profit corp.

TV Stations (1):
Michigan: WGPR-TV, Detroit.

Radio Stations:
Michigan: WGPR-FM, Detroit.

MEL WHEELER INC.

Suite 7
1710 Westminster St.
Denton, TX 76205
Phone: 817-566-1652

Officers:
Mel Wheeler, pres.
Clark Wheeler, v.p.
Leonard Wheeler, v.p.
Stephen Wheeler, v.p.
J. W. Davis, v.p. & dir. of engineering
Vinny Wheeler, secy.-treas.

Ownership: Mel Wheeler, 61%; Clark Wheeler, 13%; Leonard Wheeler, 13%; Stephen Wheeler, 13%.

Represented (legal): Pepper & Corazzini.

TV Stations (3):
Illinois: WSL-TV, Harrisburg.
Missouri: KRCG, Jefferson City; KPOB-TV, Poplar Bluff.

Radio Stations:
Virginia: WSLC(AM) & WSLQ(FM), Roanoke.

THURMAN V. WHITE—See Community Media Corp.

ALENE R. WHITTEN—See Community Media Corp.

WILLAMETTE VALLEY BROADCASTING CO. LTD.

13434 N.E. 115th Court
Redmond, WA 98052
Phone: 206-881-9239

Ownership: Steven W. McGee, gen. partner, 8.5%; Dove Bcstg. Corp., gen. partner & 40.83% ltd. partner, 8.17%; Gordon Thiesen, ltd. partner, 17%; Bedros Daghighian, ltd. partner, 8.5%; Charles W. Jordan, ltd. partner, 8.5%; Jerry E. O'Neill, ltd. partner, 8.5%. DBC ownership: James R. Thompson, pres. & dir.; Joanne U. Thompson, v.p. & dir.

TV Stations (1):
Oregon: KUTF, Salem.

RALPH C. WILSON JR.

Box 36
San Jose, CA 95109
Phone: 408-298-3636

Represented (legal): Leventhal, Senter & Lerman.

TV Stations (2):
Indiana: WEVV, Evansville.
Texas: KCTT, Amarillo.

WINSTON BROADCASTING NETWORK INC.

Box 91660
Cleveland, OH 44101
Phone: 216-928-5711

Officers:
Lou Spangler, pres.
Cathy Shupe, v.p.
Cathy Rudolph, secy.-treas.
TV Stations (1):
Ohio: WBND-TV, Akron.

WINT-TV INC.

Box 608
Crossville, TN 38555

Officers:
Helen L. Cunningham, pres.
John A. Cunningham, v.p.
Helen R. Cunningham, secy.-treas.

Ownership: Helen L. Cunningham, 51%; John A. Cunningham, 25%; Helen R. Cunningham, 24%.

TV Stations (1):
Tennessee: WINT-TV, Crossville.

WISCONSIN VOICE OF CHRISTIAN YOUTH INC.

3434 W. Kilbourn Ave.
Milwaukee, WI 53208
Phone: 414-842-4014

Officers:
Dr. Randall Melchert, pres.
Victor C. Eliason, v.p.
David Welcomer, secy.
Walter Lecocq, treas.

Ownership: Non-profit organization.
Represented (legal): Kirdland & Ellis.

TV Stations (2):
Wisconsin: WVCY-TV, Milwaukee; WSCO, Suring.

W. RUSSELL WITHERS JR.

Box 1508
Mount Vernon, IL 62864
Phone: 618-242-3500
Fax: 618-242-4444

Represented (legal): Gardner, Carton & Douglas.

TV Stations (7):
Colorado: KREZ-TV, Durango; KREG-TV, Glenwood Springs; KREX-TV, Grand Junction; KREY-TV, Montrose.
Texas: KAVU-TV, Victoria.
West Virginia: WDTV, Clarksburg-Weston.

LPTV Stations (1):
Colorado: K23AE, Aspen.

Radio Stations:
Illinois: WMDX-AM-FM, Mount Vernon.
Iowa: KOKX-AM-FM, Keokuk.
Missouri: KAPE(AM) & KGMO-FM, Cape Girardeau.

WJAC INC.

1949 Hickory Lane
Johnstown, PA 15905
Phone: 814-255-7600

Officers:
James M. Edwards Sr., pres. & gen. mgr.
Richard D. Schrott, v.p. & gen. sales mgr.

Branch Offices:
Box 683
Duncannon, PA 16635
Phone: 814-695-1566

301 S. Allen St.
State College, PA 16801
Phone: 814-234-3332

Ownership: Estate of A. W. Walters, Richard H. Mayer, trustee, controlling interest.

Represented (legal): Wilkinson, Barker, Knauer & Quinn.

TV Stations (1):
Pennsylvania: WJAC-TV, Johnstown.

WKBN BROADCASTING CORP.

3930 Sunset Blvd.
Youngstown, OH 44501
Phone: 216-782-1144
Fax: 216-782-3504

Officers:
W. P. Williamson Jr., chmn. & chief exec. officer
W. P. Williamson III, pres.
J. D. Williamson II, v.p.
Michael Seachman, TV operations mgr.
Thomas L. Mericle, dir. of accounting
E. Lanny Nass, engineering dir.
Doris J. Saloom, secy.
David Stewart, treas.

Ownership: The W. P. Williamson Family, 100%.

Represented (legal): Bryan, Cave, McPheeters & McRoberts.

TV Stations (1):
Ohio: WKBN-TV, Youngstown.

Radio Stations:
Ohio: WKBN-AM-FM, Youngstown.

Other Holdings:
Video Production: Spectrum Video, television post-production firm.
Cellular Radio: Youngstown (Ohio) Cellular Telephone Co. (92.3%), permittee in Whitman, WA.

WKRG-TV INC.

Box 160587
Mobile, AL 36616
Phone: 205-479-5555

Ownership: Kenneth R. Giddens, 49%; Zelma K. Giddens, 21%; Ansley G. Green, 10%; Theresa G. Greer, 10%; Kay G. Glenday, 10%.

TV Stations (1):
Alabama: WKRG-TV, Mobile.

WLEX-TV INC.

Box 1457
Lexington, KY 40591
Phone: 606-255-4404

Officer:
J. G. Atchison, secy.

Ownership: First Security National Bank & Trust Co. of Lexington, executor of J. D. Gay Jr. estate, 54.45%; Jean Allen Bell, et al., 10.6%; Corinne Gay, 7.07%; William B. Gess, 5.69%; J. G. Atchison, secy., 0.03%; 6 others with less than 2% each.

Represented (legal): Fletcher, Heald & Hidreth.

TV Stations (1):
Kentucky: WLEX-TV, Lexington.

WNAL-TV INC.

Box 8249
213-C S. 5th St.
Gadsden, AL 35901
Phone: 205-547-4444

Officers:
Anthony Jay Fant, pres.
Stanley Fant, v.p.
Billy J. Fant, secy.-treas.

Ownership: Anthony Jay Fant, 80%; Stanley Fant, 10%; Kyla Fant, 10%.

Represented (legal): Sutherland, Asbill & Brennan.

TV Stations (1):
Alabama: WNAL-TV, Gadsden.

WNJX-TV INC.

Box 1030
Mayaguez, PR 00709
Phone: 809-834-2222
Fax: 809-831-2222

Officers:
Ana J. Plaza, pres.

David A. Peterson, v.p.
Glenn Tryon, v.p. & managing partner
T. Michael Whitney, v.p.
Michael L. Carter, secy.-treas.

Ownership: Ana J. Plaza & Glenn Tryon, 33.33% jointly; T. Michael Whitney, 22.22%; David A. Peterson, 22.22%; Michael L. Carter, 22.22%.

TV Stations (1):
Puerto Rico: WNJX-TV, Mayaguez.

WNNE-TV INC.

Box 1310
White River Junction, VT 05001
Phone: 802-295-3100

Ownership: Taft Broadcasting Co., 84.5%; Northern New England Television, 15.5%. Taft Bcstg. ownership: Paul E. Taft, 56%; Phillip D. Taft, 17.1%; Jerry G. Bridges, 9.3%; Paul E. Milling, 4.1%. Taft Communications has MDS interests.

TV Stations (1):
Vermont: WNNE-TV, Hartford-Hanover, New Hampshire.

WNWO ASSOCIATES

300 S. Byrne Rd.
Toledo, OH 43615
Phone: 419-535-0024

Officers:
I. Martin Pompador, chmn.
Ralph E. Becker, chief operating officer
Richard Karitor, chief financial officer
Brett D. Cornwell, v.p. & gen. mgr.

Ownership: Toledo Television Investors Ltd. Partnership; Television of Toledo Inc., gen. partner. TV of Toledo ownership: J. Martin Pompador, 50%; Ralph E. Becker, 50%. See listing for Television Station Partners.

Represented (legal): Wiley, Rein & Fielding.

TV Stations (1):
Ohio: WNWO-TV, Toledo.

WOKR PARTNERS

555-17th St.
Suite 3300
Denver, CO 80202
Phone: 303-292-0045

Ownership: George N. Gillett Jr. (see listing for Gillett Holdings), 60%; Edward D. Karrels, 40%.

TV Stations (1):
New York: WOKR, Rochester.

CHARLES WOODS

Box 1089
Dothan, AL 36301
Phone: 205-792-3195

TV Stations (5):
Alabama: WTVY, Dothan.
Indiana: WTVW, Evansville.
Louisiana: KARD, West Monroe-Monroe.
Missouri: KDEB-TV, Springfield.
Texas: KLBK-TV, Lubbock.

LPTV Stations (4):
Florida: W07BP, Ocala; W04BN, Orlando.
Georgia: W04BR, Atlanta.
Wisconsin: W08BY, Milwaukee.

Radio Stations:
Alabama: WTVY-FM, Dothan; WACV(AM), Montgomery.
Texas: KESE(FM), Amarillo; KJBZ(FM), Laredo.

WOODS COMMUNICATIONS CORP.

One WCOV Ave.
Montgomery, AL 36111
Phone: 205-288-7020

Officers:
David Woods, chief exec. officer
Kim McGough, marketing dir.
Phil Witt, engineering dir.

TV Station Owners

Ownership: David D. Woods, 100%.

Represented (legal): Kenkel & Associates.

TV Stations (1):

Alabama: WCOV-TV, Montgomery.

WOOSTER REPUBLICAN PRINTING CO.

202 E. Liberty St.
Wooster, OH 44691

Officers:

Albert E. Dix, pres.

Robert C. Dix Jr., v.p.-secy. & MDM pres.

Gordon C. Dix II, v.p.-treas.

R. Victor Dix, v.p.

David E. Dix, v.p.

Ownership: Albert E. Dix, 20%; Robert C. Dix Jr., 20%; Gordon C. Dix II, 20%; R. Victor Dix, 20%; David E. Dix, 20%.

TV Stations (5):

Minnesota: KAAL, Austin.

Montana: KULR-TV, Billings; KFBB-TV, Great Falls.

Wyoming: KTWO-TV, Casper; KKTU, Cheyenne.

Radio Stations:

Florida: WMMZ(FM), Ocala.

Maryland: WTBO(AM) & WKGO(FM), Cumberland.

Ohio: WWST(AM) & WQKT(FM), Wooster.

Virginia: WRAD(AM) & WRIG(FM), Roanoke.

Newspapers:

Kentucky: Frankfort State Journal.

Ohio: Alliance Revue, Ashland Time-Gazette,

Cambridge Jeffersonian, Defiance Crescent-

News, Ravenna Kent Record-Courier,

Wooster Daily Record.

National: 18 weeklies.

WORD BROADCASTING NETWORK INC.

Box 19859

Louisville, KY 40219

Phone: 502-964-2121

Officers:

Robert W. Rodgers, pres.

Donald L. Miller, v.p.-secy.

Rhea C. Morgan, treas.

Ownership: Non-profit, non-stock corp.

TV Stations (1):

Kentucky: WBNA, Louisville.

WPRV-TV INC.

Box 31313

11-11 First St., Hillside

Rio Piedras, PR 00926

Phone: 809-758-0013

Officers:

James C. Leake, pres.

Carmina M. Miller, asst. secy.

Ownership: Evangelina Vives, Trustee.

TV Stations (1):

Puerto Rico: WPRV-TV, Fajardo.

WSTM INVESTMENT CORP.

1030 James St.
Syracuse, NY 13203

Ownership: George D. Lilly (see S.J.L. Broadcast Management), 80%; Ronald W. Philips, 20%.

TV Stations (1):

New York: WSTM-TV, Syracuse.

WTLH INC.

Suite 501
1203 Governor's Square Blvd.
Tallahassee, FL 32301
Phone: 904-942-4900

Ownership: General Management Consultants Inc., 100%. GMI ownership: Paul Lansat, pres., 100%; Renee S. Lansat, secy.-treas.

TV Stations (1):

Georgia: WTLH, Bainbridge.

WTMJ INC.

Box 693
720 E. Capitol Dr.
Milwaukee, WI 53201
Phone: 414-332-9611
Fax: 414-223-5255

Officer:

Steven Smith, pres.

Ownership: The Journal Co., 100%.

Represented (legal): Hogan & Hartson; Crowell & Moring.

TV Stations (3):

Michigan: WSYM-TV, Lansing.

Nevada: KTNV, Las Vegas.

Wisconsin: WTMJ-TV, Milwaukee.

Radio Stations:

Kansas: KRVK(FM), Leavenworth.

Wisconsin: WTMJ(AM) & WKTI(FM), Milwaukee; WSAU(AM) & WFC(FM), Wausau.

Newspapers:

Wisconsin: Milwaukee Journal & Sentinel.

WTVG INC.

4247 Dorc St.
Toledo, OH 43607
Phone: 419-531-1313

Officers:

Terry H. Lee, chief exec. officer

Andy Lee, chief operating officer

Barbara Vaughn, chief financial officer

Ownership: Terry A. Lee, 49.99%; Jeffrey H. Lee, 49.99%; Terry H. Lee, 0.10%.

Represented (legal): Koteen & Naftain.

TV Stations (1):

Ohio: WTVG, Toledo.

WTVT HOLDINGS INC.

Box 31113
Tampa, FL 33631-3113
Phone: 813-287-1313

Officer:

David A. Ramon, v.p.-secy.

Ownership: Clarence V. McKee, 51.53%; GNG-3 Inc., 48.47%. See listing for Gillett Holdings.

TV Stations (1):

Florida: WTVT, Tampa-St. Petersburg.

WTVV INC.

Box 350
Tupelo, MS 38801
Phone: 801-842-7620

Ownership: Frank K. Spain, 35%; Margaret H. Spain, 35%; Letha M. Spain, 20%; Perrin Purvis, 10%.

Represented (legal): Haley, Bader & Potts.

TV Stations (2):

Florida: WTVX, Fort Pierce-Stuart-Vero Beach-Palm Beach.

Mississippi: WTVV, Tupelo-Columbus.

WTZA-TV ASSOCIATES

721 Broadway
Box 1609
Kingston, NY 12401
Phones: 914-339-6200; 914-454-6200

Ownership: SPI Communications Inc., 40%; Ulster County Communications Corp., 36%; L. A. Swyer Realty & Management, 24%. Swyer Realty ownership: Lewis A. Swyer; Edward P. Swyer.

TV Stations (1):

New York: WTZA, Kingston.

WWDR-TV INC.

9 Broadcast Plaza
Secaucus, NJ 07096
Phone: 201-348-0009

Officers:

Lawrence P. Fraiberg, pres.

Michael Alexander, exec. v.p. & gen. mgr.

Barbara Levy Landes, sr. v.p. & chief financial officer

Donna Zapata, sr. v.p.

Douglas S. Land, v.p. & gen. counsel

Ownership: MCA Broadcasting Inc., 100%.

TV Stations (1):

New York: WWOR-TV, New York-Secaucus, NJ.

Other Holdings:

Cable Network: USA Cable Network (50%).

Program Source: MCA TV, Universal Studios.

WXON-TV INC.

Suite 708
27777 Franklin Rd.
Southfield, MI 48034
Phone: 313-355-2900

Officers:

Doug Johnson, chief exec. officer

Mike Berman, chief operating officer

Kathy Dubro, chief financial officer

Ownership: Aben E. Johnson Jr., trustee, 97.28%.

TV Stations (1):

Michigan: WXON, Detroit.

XEPM-TV TELEVISION INC.

Apdo. No. 271
Juarez, Mexico

Ownership: Pedro Meneses Hoyos, 100%.

TV Stations (1):

Texas: XEPM-TV, El Paso-Juarez, Mexico.

YOUNG BROADCASTING INC.

47th Floor
599 Lexington Ave.
New York, NY 10022
Phone: 212-688-5100
Fax: 212-758-5090

Officers:

Vincent Young, chmn.

Ronald Kwasnick, pres.

Robert W. Cordell, chief financial officer

Cathy Young, secy.

Adam Young, treas.

Ownership: Adam Young, 66.66%; Vincent Young, 33.33%.

Represented (legal): Wiley, Rein & Fielding.

TV Stations (7):

Illinois: WTOV, Rockford.

Louisiana: KLFY-TV, Lafayette.

Massachusetts: WCDC, Adams.

Michigan: WLNS-TV, Lansing.

New York: WTEN, Albany.

Tennessee: WKRN-TV, Nashville.

Wisconsin: WKBT, La Crosse.

TV Station Owners With Newspaper, Book or Periodical Publishing Interests

Act III Broadcasting Inc.
Adams Communications
Allbritton Communications Company
A. H. Belo Corp. Broadcast Division
Blade Communications Inc.
Bonneville International Corp.
Capital Cities/ABC Inc.
Cedar Rapids Television Co.
Channel 6 Inc.
Chris-Craft Industries Inc.
Chronicle Broadcasting Co.
Cox Enterprises Inc.
Diversified Communications
Donrey Media Group Inc.
Evening Post Publishing Co.
Forum Publishing Co.
Fox Television Stations Inc.

Freedom Newspapers Inc.
Gannett Broadcasting Group
Guy Gannett Broadcasting Services
Gateway Communications Inc.
Gaylord Broadcasting Co.
Gillett Holdings Inc.
Gray Communications Systems Inc.
Harte-Hanks Communications Inc.
Hearst Corp.
Birney Imes Jr. & Family
KHQ Inc.
The Home News Co.
KTAL-TV Inc.
LIN Television Corp.
Landmark Communications Inc.
Lee Enterprises Inc.
Manship Stations

McGraw-Hill Broadcasting Co.
Media General Inc.
Meredith Corp.
Monitor Television Inc.
Morgan Murphy Stations
Morris Network Inc.
Multimedia Inc.
Narragansett Television L.P.
Nebraska Television Corp.
News Press & Gazette Co.
The New York Times Co.
Paducah Newspapers Inc.
Park Communications Inc.
The Post Co.
Post-Newsweek Stations Inc.
Press Television Corp.

Price Communications Corp.
Providence Journal Broadcasting Corp.
Pulitzer Broadcasting Co.
Quincy Broadcasting Co.
Schurz Communications Inc.
Scripps Howard Broadcasting Co.
The Standard Corp.
Stauffer Communications Inc.
Times Mirror Co.
Tribune Broadcasting Co.
United Communications Corp.
The Washington Post Co.
WBNS-TV Inc.
WFMJ Television Inc.
WTMJ Inc.
Wooster Republican Printing Co.

Sales & Transfers of Television Stations, 1949-90

Volume references are to issues of *Television Digest* reporting details of deals. For present ownership, see TV Station Ownership.

■ Indicates sale authorized by FCC in last twelve months. □ Indicates FCC decision still pending as of October 1990.

Alabama

WJSU-TV, Anniston (Ch. 40)—Sold with three radio stations by J. Price to Osborn Communications for \$24 million (1987). Sold to John Price by Jacksonville State U. for approximately \$5,500,000 and non-compete covenant (1985-86). Sold as WHMA-TV to Jacksonville State University Communications Foundation by Harry Brandt Ayers, et al., for \$2,900,000 (1983).

WBMG, Birmingham (Ch. 42)—Sold by Birmingham TV Corp. to Roy H. Park Bcstg. Inc. for \$4,750,000 (1973).

WBRC-TV, Birmingham (Ch. 6)—Taft sold all holdings to Great American Bcstg., a group made up of American Financial Corp., headed by Carl Lindner, for \$157 per share or \$1,480,000,000. Sale included KTSP-TV, Phoenix, AZ; WTSP-TV, Tampa-St. Petersburg, FL; WDAF-TV, Kansas City, MO; WGHP-TV, High Point, NC; WKRC-TV, Cincinnati, WTVN-TV, Columbus, OH; WKLS-AM-FM, Atlanta, GA; WNDE(AM) & WFBQ(FM), Indianapolis, IN; WDAF(AM) & KYYS(FM), Kansas City, MO; WKRC(AM) & WKRC(FM), Cincinnati, OH; WTVN(AM) & WLWQ(FM), Columbus OH; KEX(AM) & KKRZ(FM), Portland, OR; WDFV(FM), Pittsburgh, PA; WLZR-AM-FM, Milwaukee, WI. WGHP-TV was subsequently sold to partnership headed by Dudley Taft. WTVN-TV (now WSYX) later transferred to Anchor Media Corp. (1987 Vol. 27:16, 18, 23, 30, 41). Sold with AM & FM affiliates for \$6,350,000 by Storer to Hulbert Taft family, following FCC approval of Storer's purchase of WVUE (formerly WPFH), Wilmington, DE; for details, see WVUE (1957 Vol. 13:13, 14, 19). Storer previously acquired WBRC-TV-AM from Eloise Hanna for \$2,400,000 (1953 Vol. 9:13, 21).

WCAJ, Birmingham (Ch. 68)—Celtic Media Inc. sold station to Shelley Bcstg. Co., H. Jack Mizell, pres., for \$3,000,000 including covenant not to compete (1987) but sale was not consummated.

■ **WTTO, Birmingham (Ch. 21)**—Sold by HR Broadcasting to ABRY Communications L.P. for \$37,000,000 including WCGV-TV Milwaukee, WI (1990 Vol. 30:36). Previous sale by Byron H. Lasky to HR Communications for \$30,500,000 also included WCGV-TV Milwaukee, WI (1986 Vol. 26:26). Chapman Radio & TV Co. sold 50.2% to 49.8% owner Byron H. Lasky for \$1,000,000 (1983).

WVTM-TV, Birmingham (Ch. 13)—For sale as WAPI-TV by Newhouse Bcstg. Co. to Times Mirror, see KTVI, St. Louis, MO (1978-79 Vol. 18:50; 19:19). Purchased as WABT, part of Birmingham News Co. package (including, besides Birmingham News and Huntsville Times, WAPI(AM), Birmingham & WHBS(AM) Huntsville) by Samuel I. Newhouse interests for \$18,700,000 from Victor Hanson Trust (1955-56 Vol. 11:49; 12:4). Birmingham News Co. had previously acquired WABT with lease-hold on WAPI for \$2,400,000 from Edward L. Norton and Thad

Holt. Former call letters were WAFM-TV (1953 Vol. 9:15, 17, 24).

WDHN, Dothan (Ch. 18)—Included with WVGA(TV) Valdosta, GA & WDJZ Bridgeport, CT in approx. \$6,600,000 sale to Morris Newspaper Corp. by Hi Ho Television (1986). Sold by Betts Slingluff Jr. to Hi Ho Television Stations of Alabama Inc. for \$310,563 (1979).

WOWL-TV, Florence (Ch. 15)—Sale of stock by C. V. Green to Richard B. Biddle gave Biddle control. Earlier, stock reorganization resulted in John Thompson acquiring 12.5% interest for \$25,000 and O. B. Miley increasing holdings to 25%, taking over shares of James B. Gambill & G. W. McBurney and stock from corporation for \$37,500. Richard B. Biddle held 50% (half in name of his radio WOWL), C. V. Green, 12.5% (1962).

WTRT, Florence (Ch. 26)—Sold to Les White by Alabama Management Co. Inc. for \$2,000 plus assumption of debts (1988).

WAAY-TV, Huntsville (Ch. 31)—Sold as WAFG-TV to Smith Bcstg. for \$509,775 by P. T. Gunn, James R. Cleary, John A. Higdon and associates (1963 Vol. 3:30, 46).

WAFF, Huntsville (Ch. 48)—Sold as WYUR by International TV Corp. to American Family Corp. for \$3,486,257 (1978). Sold as WMSL-TV to International TV Corp. by Tennessee Valley Radio & TV Corp. (Frank Whisenant, et al.) for \$1,525,000 (1973).

WHNT-TV, Huntsville (Ch. 19)—Sold to the New York Times by Charles F. Grisham, et al., for \$12,000,000 (1979 Vol. 19:31). Positive control was purchased by Charles F. Grisham (40% to 66 2/3%) & Time W. Davis (20% to 33 1/3%) from Bryghte D. Goodbold & Aaron Arnov for \$980,000 (1977).

■ **WZDX, Huntsville (Ch. 54)**—Huntsville TV Acquisition Corp. (Milton Grant, et al.) bought station from Community Service Bcstg., Debtor-in-Possession for \$6,000,000 (1990).

WALA-TV, Mobile (Ch. 10)—Knight-Ridder Bcstg. Inc. sold station to Burnham Bcstg. Co. for \$40,000,000 (1988-89 Vol. 28:41; Vol. 29:7, 9). Sold with KOLD-TV, Tucson, AZ & KTVY, Oklahoma City to Knight-Ridder Bcstg. for approx. \$160,000,000 in spin-off following Gannett Co. purchase of Evening News Assn. (1985-86 Vol. 24:46; 26:3). Sold to Universal Communications Corp. (Evening News Assn., Detroit) for \$4,750,000 by Roywood Corp. (1969 Vol. 9:15). Previously sold with WALA(AM) to Roywood Corp. by W. O. Pape for \$3,000,000. Subsequently Roywood sold WALA to Stone Representatives for \$250,000 (1964 Vol. 4:23, 32, 48).

WKRQ-TV, Mobile (Ch. 5)—Transferred with WKRQ to Giddens Television Inc. for \$1,180,000, with Kenneth R. Giddens increasing holdings from 20% to 50%, other 50% owner being Mobile Register and Press

(1957-58 Vol. 13:46; 14:8). Subsequently, Mobile Register and Press sold its 50% to Giddens (1966 Vol. 6:40).

WPML, Mobile (Ch. 15)—Clear Channel Television Inc. (L. Lowry Mays, et al.) purchased station for \$8,975,000 from WPML Television Co. (1988 Vol. 29:7). Sold by Hess Bcstg. Corp. to Michigan Energy Resources Co. (WPML Television Inc.), et al., for \$11,950,000 & \$750,000 non-compete covenant (1985 Vol. 25:32).

WMPV-TV, Mobile (Ch. 21)—Rel Way Partnership sold station & 2 CPs, WBUY Ch. 40, Holly Springs, MS & WPGD Ch. 50, Hendersonville, TN for \$2,000,000 to Sonlight Bcstg. Systems Inc. (Paul Crouch, et al.) (1989). Doyle Brunson bought controlling interest from Way of the Cross of Mobile Inc. for \$3,108,000 (1988).

WCOV-TV, Montgomery (Ch. 20)—Sold by owners of WLEX-TV, Lexington to David D. Woods for \$4,000,000 (1985 Vol. 25:21). Sold for \$1,250,000 to WLEX-TV, Lexington, KY by Oscar P. Covington and associates (1964 Vol. 4:28, 32, 41).

WHOA-TV, Montgomery (Ch. 32)—Sold to Frey Communications South Inc. by Terapin Communications Corp. (1988-89). Sold as WKAB-TV by Cy N. Bahakel to Terapin Communications Corp. (Joseph D. Tydings, et al.) for \$10,225,000 & non-compete covenant (1985). Sold as WCCB-TV to Montgomery Independent Telecasters Inc. (Cy N. Bahakel) by receiver Robert J. Thomas for \$100,000 (1963-64). Receiver Thomas took over WCCB-TV after it went dark Feb. 15, 1963.

■ **WMCF-TV, Montgomery (Ch. 45)**—Word of God Fellowship sold to Sonlight Bcstg. System (Paul Crouch et al.) for \$1,100,000 including covenant not to compete (1990). Sale to League of Prayer (Mary Stewart Relfe, et al.) for \$2,395,000 & covenant not to compete (1989) was not consummated.

WSFA, Montgomery (Ch. 12)—Cosmos Bcstg. Corp. proposed sale to RSA Media Corp. for \$70,000,000 plus consulting agreement, but proceeding was terminated (1988-1989 Vol. 28:52; 29:7, 9, 35). Sold for \$2,250,000 to owners of WIS-TV, Columbia, SC, by WKY Television System of Oklahoma City (1959 Vol. 15:30, 37). WKY acquired WSFA-TV-AM for \$562,598 (and assumed obligations), shortly after TV got on the air. Sellers, headed by Judge David E. Dunn, included R. F. Hudson, publisher of Montgomery Advertiser & Journal (1954-55 Vol. 10:38, 40, 50). Year later, WKY sold WSFA for \$175,000 (1956 Vol. 12:43, 50).

WSWS, Opelika (Ch. 66)—Sold to Robert R. D'Andrea by RCH Bcstg. Inc. for \$2,440,000 (1984).

WAKA, Selma (Ch. 8)—Sold by Charles F. Grisham, et al., to Bahakel Communications for undisclosed amount (1985). Off-air station WSLA sold to Central Alaska Bcstrs.

Inc. (Charles F. Grisham) by Selma TV Inc. for \$100,000 (1971). Station resumed operation in 1973.

WCFT-TV, Tuscaloosa (Ch. 33)—Sale to ABS Communications was dismissed by FCC (1990). See WDAM-TV Laurel-Hattiesburg, MS. Sale by Beam Bcstrs. to Heritage Communications fell through (1988-89 Vol. 28:39). Sold with WDAM-TV, Hattiesburg-Laurel, MS & KYEL-TV, Yuma, AZ to Beam Broadcasters Ltd. by W. S. Smylie Jr., S. A. Rosenbaum, Marvin Reuben, et al., for \$25,750,000 (1983). Transfer of all stock to owners of WDAM-TV, Hattiesburg-Laurel, for assumption of approximately \$185,000 in liabilities, approved by FCC Aug. 23, 1967.

Alaska

KIMO, Anchorage (Ch. 13)—80% of stock sold to Alaska-Hawaii Radio for approximately \$312,000 by Sourdough Bcstrs. Inc. Transfer included KHAR-AM-FM. Mrs. Patricia Harpel retained 20% (1969) but sale was not consummated (1970). Sold to Central Alaska Bcstg. Inc. as KHAR-TV for \$343,000 (1971).

KTBY, Anchorage (Ch. 4)—Sold to Ronald K. Bradley by Tak Communications Inc. for \$255,000 plus \$600,000 loan (1984-85). Sold to Tak by Totem Bcstg. Corp. for \$1,600,000 (1984).

KTUU-TV, Anchorage (Ch. 2)—Sold as KENI-TV to Channel 2 Bcstg. (Zaser & Longston Inc.) by Midnight Sun Bcstrs. along with KATN as KFAR-TV, Fairbanks for \$4,600,000 & covenant not to compete, plus \$150,000 consulting agreement (1980). 75% control of KENI-TV-AM, KFAR-TV-AM, Fairbanks & KTKN(AM), Ketchikan sold to All-Alaska Broadcasters Inc. (Midnight Sun Bcstrs. Inc.) for \$1,200,000 by Midnight Sun Bcstg. Co. (1960 Vol. 16:8, 12). Midnight Sun acquired control of KENI-TV (then using KFIA call letters), along with CP for KFF (Ch. 2), Fairbanks, for \$100,000 from Richard R. Rollins who retained 19%. At that time Midnight Sun (Lathrop Co.), also owned 4 AM stations in Alaska (1954-55 Vol. 10:47; 11:1).

KATN, Fairbanks (Ch. 2)—The Alaska 13 Corp. bought the station from Ch. 2 Bcstg. Co. for \$2,000,000 (1984).

KINY-TV, Juneau (Ch. 8)—Sold to The Alaska 13 Corp., owners of KIMO(TV), Anchorage for \$275,000 (1982). Sold with KINY(AM) to Charles M. Gray, Edward W. Christiansen, et al., by Midnight Sun Broadcasters for \$500,000, including \$11,000 non-compete covenant & consulting agreement (1981). Control acquired by Midnight Sun Bcstrs. (KENI-TV Anchorage & KFAR-TV Fairbanks) for \$79,240 (1968). Sold with KINY to Jerry W. McKinley and associates (Juneau Bcstrs.) by William J. Wagner (1959 Vol. 15:18).

KTNL, Sitka (Ch. 13)—Sold by Roy Paschal, et al., to Dan & Kathie Etulain for \$125,000 (1983).

Arizona

KNAZ-TV, Flagstaff (Ch. 2)—Sold with KMOH-TV, Kingman, AZ to Grand Canyon Acquisition Assoc. L.P. by Standard Life Insurance Co. & the Hederman Family for \$3,000,000 plus non-compete covenant (1988 Vol. 29:3). Sold as KOAI to Capitol Bcstg. Co. by Wendell Elliott Jr., et al., for approximately \$1,344,600 (1980).

KMOH-TV, Kingman (Ch. 6)—See KNAZ-TV, Flagstaff.

KNXV-TV, Phoenix (Ch. 15)—Sold by Byron H. Laskey & Edwin Cooperstein to Scripps Howard Bcstg. Co. for \$26,100,000 plus \$500,000 covenant not to compete (1984-85 Vol. 24:20, 26; 25:2).

KOY-TV, Phoenix (Ch. 10)—Half-time station, sharing with KOOL-TV, sold for \$200,000 to Gene Autry group and merged with KOOL-TV (see KTSP-TV Phoenix) in order to give latter fulltime. KOY-TV principals were John L. Hogg, Albert D. Johnson, John R. Williams, George R. Cook, Glenn Snyder (1954 Vol. 10:14, 19).

KPAZ-TV, Phoenix (Ch. 21)—Sold by Glad Tidings Church of America to Trinity Bcstg. of Arizona Inc. for assumption of liabilities & debts not to exceed \$2,000,000 (1977). Sold to Glad Tidings Church of America for \$400,000 by Julius Altschul, Trustee (1970) following involuntary transfer of control from Donald B. Thomson, et al. (1969).

KPHO-TV, Phoenix (Ch. 5)—Purchased with KPHO(AM) by Meredith Publishing Co. (Better Homes & Gardens, Successful Farming) for \$1,500,000 from John C. Mullins, et al. (1952 Vol. 8:18, 26). Ownership previously acquired from W. L. Pickens, R. H. Wheelock & H. H. Coffield, each holding 25% stock in original grantee company (1949 Vol. 5:26; 6:6, 20).

KPNX, Phoenix (Ch. 12)—Combined Communications merged with Gannett Co. (1978-79 Vol. 18:20, 38; 19:24). Combined Communications stations: KARK-TV, Little Rock; KBTW (now KUSA-TV), Denver; WKQA-TV, Atlanta; WPTA, Fort Wayne; WLKY-TV, Louisville; KOCO-TV, Oklahoma City. Merged with Eller Telecasting (KBLU-TV & KYUM, Yuma) to form Combined Communications Corp. (1968 Vol. 8:1, 44); properties involved (including KTAR-AM-FM) valued at \$15 million. Previously sold as KVAR to KTAR Broadcasting Co. (call letters changed from KTYL-TV) by Harry L. Nace estate, Dwight Harkins & Lorenzo K. Lisonbee in consideration of payment of about \$251,242 liabilities (1954 Vol. 10:18, 25).

KTSP-TV, Phoenix (Ch. 10)—For Taft sale to Great American Bcstg., see WBRC-TV, Birmingham, AL. Sold to Taft Television & Radio Co. Inc. by Gulf Broadcast Co. for \$760,000. Sale included WTSP-TV, Tampa-St. Petersburg, FL; WGHP-TV, Greensboro-High Point, NC; KTXA, Fort Worth-Dallas, TX; KTXH, Houston, TX & 6 radio stations (1985 Vol. 25:5, 11, 18, 20, 22). Gulf Broadcast Co., which had purchased 48.1% of station from Gene Autry as KOOL-TV (1981 Vol. 21:22), bought remainder from Thomas Chauncey & Homer Lane for \$57,000,000 (1982 Vol. 22:24). Earlier control purchased from Gene Autry &

Anne Kerney through stock sale for \$1,057,170 by Tom Chauncey (47.78%) & Frank Beer (6.15%) with Gene Autry retaining 46.07%.

KTVK, Phoenix (Ch. 3)—Sold by RCR Investments, 3W Investments Ltd. & Nowell Investment Co. to Ernest W. McFarland for \$5,906,880 (1977).

KTVW-TV, Phoenix (Ch. 33)—Purchased by Hallmark Cards Inc. from Reynold V. Anselmo, et al., for \$23 million (1989 Vol. 29:3, 19, 20).

KGUN, Tucson (Ch. 9)—Sold by May Bcstg. to Lee Enterprises for \$89,000,000 including KMTV(TV), KFAB & KGOR-FM Omaha, NE (Nov. 1986). Sold by Gilmore Bcstg. to May Bcstg. for \$2,910,000 (1968 Vol. 8:15, 34). Sold with WEHT(TV), Evansville, IN by Henry S. Hilberg and associates to Gilmore for \$4,200,000 (1964 Vol. 4:16, 29). WEHT Inc. acquired KGUN-TV for \$1,440,000 from H. U. Garrett and associates (1960 Vol. 16:45, 51). Garrett group acquired station from D. W. Ingram for \$533,000 including \$115,000 obligations. Former call letters were KDWI-TV (1956 Vol. 12:28, 51).

KOLD-TV, Tucson (Ch. 13)—Sold by Knight-Ridder to News Press & Gazette Co. for \$18,000,000 (1988-89 Vol. 28:41; 29:9). Following Gannett Co. purchase of Evening News Assn., station was sold with WALA-TV, Mobile, AL & KTVY, Oklahoma City, OK to Knight-Ridder Bcstg. for approx. \$160,000,000 (1985-86 Vol. 25:46; 26:3). Sold to Universal Communications Corp. (Evening News Assn., Detroit) by Gene Autry & associates for \$3,937,518 (1969 Vol. 9:27).

KTTU-TV, Tucson (Ch. 18)—Roman Catholic Church, Diocese of Tucson sold as KDTU-TV to Clear Channel Communications Inc. (L. Lowry Mays, et al.) for \$6,950,000 (1989 Vol. 28:46).

KVOA-TV, Tucson (Ch. 4)—Sold by Donald R. Diamond, Richard L. Bloch, et al., to H & C Communications, Houston, for \$30,000,000 (1982). Previously sold by Pulitzer Publishing Co. to Channel 4 TV for \$2,725,000 (1972). In 1971 sold by Pulitzer Publishing Co. to Western Communications Inc. (Dorrey Media) for \$2,600,000 (1971 Vol. 11:15, 20) but sale was not consummated. Sold by Steinman Stations to Pulitzer Publishing for \$3,000,000 (1968 Vol. 8:13, 34). Merged with KOAT-TV, Albuquerque, NM in deal in which Clinton McKinnon reduced holdings from 100% to 40% in KOAT-TV by giving 20% each to Bernard Weinberg, Harold B. Garfield & Arthur A. Desser and at same time increased holdings in KVOA-TV from 25% to 40% by acquiring 5% each from Weinberg, Garfield & Desser for \$45,000 (1959 Vol. 15:34, 40). McKinnon and associates acquired KVOA-TV-AM from John J. Louis family (Needham, Louis & Brorby) for \$450,000 (1955 Vol. 11:11, 21, 27). Note: For sale to Steinman interests, see KOAT-TV, Albuquerque, NM.

KMSB-TV, Tucson-Nogales (Ch. 11)—Providence Journal bought Southland Communications' interest in Mountain States Bcstg. (1986). Mountain States Bcstg. (Providence Journal & Southland Communications Inc.) bought the station as KZAZ from Roadrunner TV (Eugene D. Adelstein, Edward B. Berger, et al.) for \$13,000,000 (1984 Vol. 24:40). Sold by

I.B.C., Ltd. Partnership to Roadrunner TV, Ltd. Partnership for \$1,555,000 (1976).

KYEL-TV, Yuma (Ch. 13)—Sale to ABS Communications was dismissed by the FCC (1990), see WDAM-TV, Laurel-Hattiesburg, MS. For sale to Beam Bcstrs., see WCFT-TV, Tuscaloosa, AL. As KBLU-TV purchased for \$1,100,000 by Chapman TV of Tuscaloosa Inc. (Service Bcstrs. Inc.) from KBLU Bcstg. Co. Previously, sold with AM by Combined Communications to Robert W. Crites, et al., for \$550,000 (1972-73 Vol. 12:41; 13:33). Merged with KTAR Inc. to form Combined Communications (1968 Vol. 8:1, 44). Sold with KBLU(AM) to Eller Telecasting Co. of Arizona for \$470,000 by Desert Telecasting Co. Inc. (1966).

KIVA, Yuma (Ch. 11)—Sold to Bruce Merrill for \$550,000 by Electro Investors Inc. (1960-61 Vol. 16:38; 17:6). Electro Investors Inc. (Floyd Odum, 67% and Harry Butcher, 25%) took over station from Harry Butcher for payment of \$241,000 indebtedness (1959 Vol. 15:24). Previously Butcher acquired station from Donald Ellsworth, Howard L. Roberts, William S. Porter and associates in \$241,000 transaction. Note: Left air Jan. 31, 1970 & returned license to FCC.

KYMA, Yuma (Ch. 11)—Clyde E. Petk Jr. & A. Bates Butler III sold remaining 55% of station to Sunbelt Bcstg. Co. (James E. Rogers, et al., for \$60,000 (1989).

Arkansas

KTVE, El Dorado-Monroe, LA (Ch. 10)—Sold to Gray Communications for \$3,250,000 (1967 Vol. 7:41). Previously sold by Veterans Bcstg. Co. & W. H. Simon to Fuqua Industries Inc. for \$650,000 plus assumption of obligations (1963 Vol. 3:49). Originally sold for \$1,100,000 to William H. Simon by Dr. Joe F. Rushton, W. C. Blewster & W. C. Bigley (1960 Vol. 16:25, 28). Simon subsequently turned over 48% to WVET-TV, Rochester, NY and a further transfer of 32% to increase WVET-TV holdings to 80% took place in the fall of 1960 (Vol. 16:34).

KHOG-TV, Fayetteville (Ch. 29)—For sale as KTVF to Sigma Bcstg., see KHBS, Fort Smith. Sold as KGTO-TV to George T. Herrreich by Noark Investment Co. (Paul W. Milam, et al.) for \$215,000 (1973).

KFSM-TV, Fort Smith (Ch. 5)—Sold by Buford TV Inc. to The New York Times Co. for \$16,800,000 (1979 Vol. 19:4). Previously sold by Donald W. Reynolds to Buford TV Inc. for \$4,160,000 (1972-73 Vol. 12:38; 13:15). 51% control (as KNAC-TV) purchased from Harry Pollock for \$565,000 by Reynolds, who previously had acquired 49% interest. Salome Nakdimen, executrix of H. S. Nakdimen estate, optioned 50% to George T. Herrreich, who became 50% partner in \$150,000 stock subscription agreement, also assumed up to 50% of \$150,000 obligations (1957 Vol. 13:7, 9). She then sold other 50% to Harry Pollock (33.33%) and Harry Newton Co. (16.66%) for \$61,500, with Pollock agreeing to lend KNAC-TV \$125,000 (1957 Vol. 13:19, 26). Pollock acquired control by purchasing Herrreich's 50% for \$175,000 (1957 Vol. 14:6, 10).

KHBS, Fort Smith (Ch. 40)—Sold with KTVF (now KHOG-TV), Fayetteville to Sigma Bcstg. (Robert E. & Cynthia Herrreich) by George T. Herrreich for \$2,500,000 (1985).

KPOM-TV, Fort Smith (Ch. 24)—Griffin TV Inc. bought station from Ozark TV Co. for \$6,240,000 & covenant not to compete (1985). Sold as KLMN to Ozark Television Co. (Raymond G. Schindler, et al.) by MCM Bcstg. for \$950,000 plus assumption of debt (1981).

KAIT-TV, Jonesboro (Ch. 8)—Sold to Cosmos Bcstg. (Liberty Corp.) by Channel Communications Inc. for \$68,000,000 including KPCL-TV Lake Charles, LA and covenant not to compete (1986 Vol. 26:39, 49).

KARK-TV, Little Rock (Ch. 4)—Sold to Morris Network Inc. by United Bcstg. Corp. for \$48,000,000 plus a non-compete covenant (1988 Vol. 28:6). Sold to SouthwestMedia (later United Bcstg. Corp.) by Gannett Co. Inc. for \$25,000,000 (1983). For merger of Combined Communications with Gannett Co., see KPNX, Phoenix, AZ. 89.7% control transferred from Mullins Bcstg. Co. to Combined Communications Corp. for \$15,184,465. Sale included KBTV (now KUSA-TV), Denver, CO (1971-72 Vol. 11:15, 22; 12:5). Acquired by Mullins with KARK-AM-FM for \$3,750,000 from T. K. Barton Family (1965-66 Vol. 5:32; 6:4).

KATV, Little Rock (Ch. 7)—Sold with KTUL-TV, Tulsa, OK to Allbritton Communications for \$80,000,000 (1982 Vol. 22:45). Greater control acquired by James C. Leake & John Griffin (50% each), through purchase of 10% stock for \$45,000 from Bryan Mathes (1960 Vol. 16:45). Reorganization followed. Transfer of control to James & Marjorie Leake approved Sept. 1969.

KASN, Pine Bluff (Ch. 38)—TVX Group sold the station as KJTM-TV to Don H. Barden for \$1,000,000 (1987). MMC TV Corp. (Paula S. Baird Pruett) bought the station from Barden for \$3,750,000 (1988).

California

KAEF, Arcata-Eureka (Ch. 23)—California-Oregon Bcstg. Inc. purchased as KREQ from Liz Weller, Lawrence Rogow, Garry Spire, et al., for \$650,000 (1988-1989).

KBAK-TV, Bakersfield (Ch. 29)—Harriscop Telecasting Corp. sold station to Burnham Bcstg. (Peter Desnoes, gen. partner) for approx. \$14,550,000 (1986). Sold to Harriscop Telecasting Corp. for \$1,635,147 by Reeves Bcstg. Corp. (1963-64 Vol. 3:52; 4:18). Reeves Broadcasting & Development Corp. acquired it for \$1,000,000, including \$250,000 in obligations, from owners of San Francisco Chronicle (1960 Vol. 16:36, 42). San Francisco Chronicle acquired 51% control of TV and radio stations (then known as KAFY-TV-AM) for approximately \$85,000 from Sheldon Anderson and family (1953 Vol. 9:47, 50). In April 1954, Chronicle Publishing Co., San Francisco (KRON-TV), became 97 1/3% owner by purchasing minority interests (1954 Vol. 10:16).

KDOB-TV, Bakersfield (Ch. 45)—Dorothy J. Owens sold station to Buck Dwens Productions for \$4,500,000 plus covenant not to compete (1990 Vol. 30:37).

KERO-TV, Bakersfield (Ch. 10)—Sold by Time-Life Broadcast to McGraw-Hill Inc. in a package deal. For details, see WRVT, Indianapolis, IN. Previously sold by Transcontinent to Time Inc. for \$1,500,000, in

Sales & Transfers—California

- \$11,500,000 package (with KFMB-TV-AM-FM, San Diego to Midwest TV Inc.), contingent on sale of other Transcontinent properties to Taft Bcstg. For details, see WGRZ-TV, Buffalo (1963-64 Vol. 3:15, 16, 31; 4:8, 15). Sold to owners of KFMB-TV-AM, San Diego for \$2,150,000 by group headed by Gene DeYoung, 51% owner (1957 Vol. 13:2, 11, 20). Note: For merger with Transcontinent TV Corp., see KFMB-TV.**
- KGET, Bakersfield (Ch. 17)**—Sold as KPWR-TV to Ackerley Inc. by Gillett Bcstg. for \$5,300,000 plus \$1,000,000 non-compete covenant (1983). Sold as KJTV by Kern County Bcstg. Co. to Gillett Bcstg. Co. for \$2,225,000 (1978). Previously sold as KLYD-TV by Dellar family to Kern County Bcstg. (Atlantic States Industries, owner of radios in 7 cities) for \$1,150,000 (1968 Vol. 8:49). 59% acquired for \$117,720 by Lincoln Dellar, who (with wife) became 100% owner. Sellers were Edward E. Urner, who acquired radio KLYD for his 23% interest, Bryan J. Coleman and Maurice St. Clair, each selling his 17.64% to Dellar (1963 Vol. 3:1).
- KCPM, Chico (Ch. 24)**—John Davis purchased controlling interest in Chico Bcstg. Corp. from Charles P. Abod & Melynn Estrin for \$6,000,000. Sale included KSPR(TV), Springfield, MO & KMD-TV, Midland, TX (1988). Goltrin Communications Inc. purchased station from Lorimar Telepictures Corp. for approx. \$23,000,000. Sale included KSPR(TV), Springfield, MO & KMD-TV Midland, TX (1988 Vol. 28:7).
- KVEA, Corona-Los Angeles (Ch. 52)**—Estrella Communications Inc. bought station as KBSC-TV from Oak Industries for \$30,000,000 (1985 Vol. 25:7, 21). Oak Industries, 50% owner, bought A. Jerrold Perenchio's 50% for \$10,000,000 (1983). Sold to Oak Bcstg. Systems Inc. (Oak Industries & Perenchio) by Kaiser Bcstg. Corp. for \$1,200,000 (1976 Vol. 16:35). Sale by Kaiser Bcstg. Corp. to Play TV Corp. for \$1,600,000 dismissed Feb. 1974 (1972 Vol. 12:45).
- KECY-TV, El Centro (Ch. 9)**—John Smart sold controlling interest to Katherine R. & Robinson O. Everett for \$1,565,000 plus non-compete covenant (1989). Proposed sale from Pacific Media Corp. to First National Entertainment Corp. for \$2,350,000 was granted but never consummated (1986). Sold to Pacific Media Corp. (1984). Sold with KESQ-TV, Palm Springs, CA to Cimarron Bcstg. Corp. for \$4,250,000 (1983 Vol. 23:28) but sale was not consummated. Sold as KECC-TV to Esquire Inc. by United Bcstg. (Richard Eaton) for \$1,025,000 (1981).
- KIEM-TV, Eureka (Ch. 3)**—Sold to Precht TV Assoc. Inc. for \$4,000,000 & covenant not to compete (1985). Previously sold to Ingham Communications Inc. for \$400,000 (1975). License and all equipment sold by Redwood Bcstg. Co. to California-Oregon Radio Co. for \$800,000 (1961).
- KVIQ-TV, Eureka (Ch. 6)**—Sold by Leah McConnell & Estate of Carl McConnell to Miller Bcstg. Co. (Ronald W. Miller) for \$3,900,000 (1986). Sold to Carl R. & Leah McConnell for \$83,472, plus assumption of liabilities by co-equal owners Carroll R. Hauser and Shasta Telecasting Corp., in which Carl McConnell also had a minority interest (1960 Vol. 16:22, 24). Shasta Telecasting acquired 50% of CP for KVIQ-TV for out-of-pocket expenses (1957 Vol. 13:20, 31).
- KAIL, Fresno (Ch. 53)**—Sold to Tel-America Corp. for approx. \$236,500 by B. L. Golden & Dr. L. W. Fawns (1966 Vol. 6:52).
- KFSN-TV, Fresno (Ch. 30)**—Sold as KFRE-TV with KFRE-AM-FM; WNHC-TV-AM-FM, New Haven, CT & WFIL-TV-AM-FM, Philadelphia, PA for \$110 million to Capital Cities Bcstg. (1969 Vol. 10:8, 9; 11:9). Sale approved by FCC Feb. 24, 1971. Capital Cities sold radio affiliates & WTEN, Albany, NY; WCDC, Adams, MA & WSAZ-TV, Huntington, WV. Previously sold as Ch. 12 with KFRE(AM) to Triangle Publications Inc. for \$3,000,000 by Paul R. Bartlett and associates (1958-59 Vol. 14:47; 15:1).
- KJEO, Fresno (Ch. 47)**—Sold to Retlaw Enterprises (Walt Disney family) for \$3,645,000 (1967-68 Vol. 7:52; 8:17). Previously sold with Ice Follies to Subscription TV for \$8,650,000 by Shasta Telecasting Corp., approved by FCC but not consummated (1966 Vol. 6:25). Sold for \$3,000,000 to Shasta Telecasting Corp. by J. E. O'Neil (1961 Vol. 17:10, 21).
- KSEE, Fresno (Ch. 24)**—Meredith Corp. bought station from James K. Herbert, et al., for \$17,611,230 (1982 Vol. 22:22, 45). Sold as KMJ-TV to San Joaquin Communications Corp. by McClatchy Newspapers for \$13,500,000 (1979-80 Vol. 19:19).
- KFTV, Hanford (Ch. 21)**—For sale to Hallmark Cards Inc., see KWEX-TV San Antonio, TX. Sold as KSJ-TV to Spanish International Bcstg. (KMEX-TV Los Angeles) for approximately \$113,000 (1968). Sold as KDAS to KSJ-TV Inc. by George L. Naron & C. B. Sweeney for \$90,750 (1965-66 Vol. 5:2). Previously 25% interest in Gann TV Enterprises (a limited partnership) bought by C. B. Sweeney for initial \$13,000 when Louis C. Maccagno withdrew; not a transfer but two separate transactions. Later, George L. Naron and C. B. Sweeney took over Gann's 1/3 interest for \$7,000 plus assumption of liabilities (1963).
- KABC-TV, Los Angeles (Ch. 7)**—Formerly KECA-TV. See WABC-TV, New York, NY.
- KCAL, Los Angeles (Ch. 9)**—RKO General surrendered license of KHJ-TV to FCC, which granted Fidelity TV's application for facilities. Fidelity then sold station to Walt Disney Co. for \$320,000,000, with \$103 million to go to Fidelity TV, remainder to RKO General (1988 Vol. 28:29, 30, 50). RKO General had previously sold station to Group W for \$313 million, of which \$95 million was to go to Fidelity which had challenged license renewal, but sale was not approved (1985-86 Vol. 25:45; 26:18, 47, 50). Purchased by Thomas C. Lee Enterprises Inc. (later General Teleradio Inc., then RKO General Inc.) for \$2,500,000 from Earl C. Anthony (1951 Vol. 7:23, 32, 36).
- KCOP, Los Angeles (Ch. 13)**—Transfer of 10% stock of Chris-Craft Industries Inc. to Baldwin-Montrose Chemical Co. Inc. increasing holdings to 35% for \$6,000,000 approved by FCC Nov. 8, 1967 (Baldwin-Montrose Chemical & Chris-Craft merged in 1968). Sale included WTCN-TV, Minneapolis, MN & KPTV (TV), Portland, OR (1967 Vol. 7:36, 46). Sold to NAFI Corp. (now Chris-Craft Industries) by Kenyon Brown-Bing Crosby group for approximately \$1,000,000 in NAFI stock, plus obligations bringing total involved to over \$5,000,000 (1959-60 Vol. 15:33, 43; 16:5). Kenyon Brown, Bing Crosby, George L. Coleman & Joseph H. Thomas (each 25%) acquired station for \$4,000,000 (including obligations) from Copley Press, publisher of San Diego Union and Tribune and 8 Los Angeles County dailies as well as other newspapers (1957 Vol. 13:16, 22, 34, 47, 50). Copley Press acquired station, as KLAC-TV, for \$1,375,000 from Mrs. Dorothy Schiff Sonneborn, publisher of New York Post (1953 Vol. 9:46, 49, 52).
- KCBS-TV, Los Angeles (Ch. 2)**—Purchased by CBS for considerations totalling \$3,600,000 from Thomas S. Lee estate (1950 Vol. 6:52). Former call letters KTSL. CBS required to divest itself of 49% interest in KTV, Los Angeles, which it sold to 51% owner Los Angeles Times for \$200,900 and other considerations.
- KMEX-TV, Los Angeles (Ch. 34)**—For sale to Hallmark Cards Inc., see KWEX-TV, San Antonio, TX.
- KNBC-TV, Los Angeles (Ch. 4)**—See WNBC-TV, New York, NY.
- KTLA, Los Angeles (Ch. 5)**—Sold by KKR Inc. to Tribune Bcstg. Co. for approx. \$510,000,000 (1985 Vol. 25:20, 24, 28, 40, 51). Sold to Golden West TV Holding Co. (KKR) by The Signal Cos., Gene Autry & Estate of Ina Mae Autry for approx. \$245,000,000 (1983 Vol. 22:44). Sold for \$12,000,000 to Gene Autry and associates by Paramount Pictures (1963-64 Vol. 3:44; 4:20).
- KTTV, Los Angeles (Ch. 11)**—For sale to Rupert Murdoch by Metromedia, see WNYW, New York, NY. Sold to Metromedia Inc. for \$10,390,000 by Los Angeles Times and Mirror (1963 Vol. 3:3, 22). Previous transactions were the 25% purchased for approximately \$1,625,000 by Loew's Inc. (MGM), Los Angeles Times and Mirror retaining 75% (1956 Vol. 12:33). Los Angeles Times and Mirror subsequently bought back the 25% from Loew's Inc. for undisclosed sum in excess of \$1,625,000 (1959 Vol. 15:44).
- KWHY-TV, Los Angeles (Ch. 22)**—Sold to Burt I. & Irving B. Harris, et al., by Thomas S. Bunn Family, et al., for \$5,300,000 (1981). Sale to Zenith Radio Corp. by Coast TV Bcstg. for \$1,600,000 (Vol. 11:10, 20) was dismissed (1972). Previously sold as KPOL-TV by Coast Television Inc. (Hugh R. Murchison Sr., principal) for \$400,000 to Thomas S. Bunn, Harry E. Straub, Frederick D. Custer & Robertson C. Scott (1966). Sold as KIX to Coast TV Inc. for \$297,785 by H. Calvin Young and associates (1964 Vol. 4:11, 31).
- KMST, Monterey-Salinas (Ch. 46)**—Sold by Monterey-Salinas TV Inc. to Retlaw Enterprises Inc. for \$8,250,000 (1979).
- KMBY-TV, Monterey (Ch. 8)**—Sold for \$230,000 to timesharing KSBW-TV, Salinas, CA in order to effect merger. Sellers included Kenyon Brown, George Coleman & Bing Crosby (1954-55 Vol. 10:45; 11:16).
- KTVU, Oakland-San Francisco (Ch. 2)**—Sold for \$12,360,000 to Cox group by W. D. Pabst, Ward D. Ingram, Edwin O. Pauley and associates (1963 Vol. 3:32, 42).
- KHSC, Ontario (Ch. 46)**—DeRance Inc. & Santa Fe Communications sold station as KHS-TV to Silver King Bcstg. (Home Shopping Network) for \$35,000,000 (1986 Vol. 26:39, 45, 49). 35% sold to Santa Fe Com-
- munications Inc. (100% owned by DeRance Inc., 20% owner) for \$4,462,284 by Richard Hernandez, et al. (1984). Sold as KBSA, Guasti to Hispanic Bcstrs. Inc. & Leon Crosby by Broadcast Service of America for \$1,800,000 (1979-80, Vol. 20:13, 41). Previously, William A. & Ethel J. Myers sold 51% control to Berean Bible Ministries Inc. for \$602,578 (1974).
- KAOY-TV, Oxnard (Ch. 63)**—Sold as KTE by KTE-TV Inc. to P.Z. Entertainment Ltd. (Meshulam Riklis) for \$5,500,000 & right to resell station (1987).
- KESQ-TV, Palm Springs (Ch. 42)**—EFG Broadcast Corp. purchased station from Gulf Broadcast for \$4,400,000 (1985). Sold to Gulf Broadcast Group by Pacific Media Corp. for \$3,750,000 (1984). Previously sold with KEYC-TV, El Centro, CA to Cimarron Bcstg. Corp. by Esquire Inc. for \$4,250,000 (1983 Vol. 23:28) but sale was not consummated. Sold as KPLM-TV by receivers in bankruptcy to Esquire Inc. (80%) for \$730,000 plus working capital, remaining shares to be issued to creditors, Esquire holding an option to buy these shares at a price equal to \$12,000 for each 1% of the issued and outstanding common stock of the reorganized debtor.
- KRCR-TV, Redding (Ch. 7)**—Sold as KVP-TV for \$1,250,000 to Sacramento Valley TV by Shasta Telecasting Corp. Principal owners (27.37% each) of Sacramento Valley were Redwood Bcstg. (William B. Smullin), Frank M. Crawford & J. Ned Richardson (1963 Vol. 3:11, 23).
- **KRCA, Riverside (Ch. 62)**—Sold by Sunland Bcstg. Co. Inc. as KSLD to Fouce Amusements Enterprises Inc. for \$1,250,000 plus \$2,450,000 covenant not to compete (1990).
- KCCC-TV, Sacramento (Ch. 40)**—Purchased for \$67,500 cash, plus loan of \$35,000 and assumption of more than \$125,000 obligations, by Lincoln Dellar from Ashley L. Robison & Harry McCart (1956 Vol. 12:36, 37, 40). Note: Dellar took station off air May 31, 1957 and exchanged plant and stock for \$202,399 worth of stock and debentures of KOVR, Stockton, plus option to acquire additional stock (1957 Vol. 13:20, 12). His interest in KOVR was acquired by Gannett interests when they took over control from H. Leslie Hoffman (1958 Vol. 14:2).
- KCRA-TV, Sacramento (Ch. 3)**—50% interest along with same interest in KCRA-AM-FM sold for approximately \$2,000,000 by C. Vernon, Kenneth W. and Gerald Hansen to the Ewing C. Kelly estate, which became 100% owner (1962 Vol. 2:17).
- KRBK-TV, Sacramento (Ch. 31)**—Sold as KMUV-TV to Koplair Communications (KPLR-TV, St. Louis, MO) by Northern California Bcstg. Inc. (Andrew J. Perenchio & Tandem Productions) for \$3,400,000 plus reimbursement of operating losses up to \$75,000 and \$4,203,737 for subscription TV agreement (1980). Sold to Northern California Bcstg. by Andrew C. Bartalini, et al., for \$7,700,000 (1980 Vol. 20:6).
- KTXL, Sacramento (Ch. 40)**—Channel 40 Inc. (Michael Finkelstein, et al.) purchased station for \$14,000,000 & non-compete covenant (1988). Control of CP sold to Community Cablecasting Corp. (later Cypress Communications) by Camellia City Telecasters Inc. in arrangement under which Jack F. Matranga, a former 25% owner,

would pay \$30,000 for preferred stock to be issued by Camelia & \$12,871 for common shares. Community would pay \$199,700 for preferred & \$50,325 for common shares. After options, ownership: Community, 75%, Matranga, 25%. Transfer of control from Community Cablecasting to Cypress Bcstg. to separate cable & broadcasting interests approved 1970. Transfer of control to Business Men's Assurance Co. of America from Cypress for \$50,325 increased holdings to 80%. BMA later sold 15% of stock to Jack Matranga (20% to 35%) for \$12,584.30.

KXTV, Sacramento (Ch. 10)—For sale to A. H. Belo Corp., see KOTV, Tulsa, OK. Sold as KBET-TV for \$4,500,000 to Great Western Bcstg. Corp. (J. H. Whitney & Co.) by group headed by William P. Wright and John H. Schacht Jr. (1958 Vol. 14:42, 49). Note: For transfer to Whitney Communications Corp., (Corinthian Bcstg.), see sale of KOTV, Tulsa, OK. Corinthian Bcstg. merged with Dun & Bradstreet Inc. (1971).

KCBA, Salinas (Ch. 35)—Sold by Sainte Bcstg. Corp. to Ackerley Communications Inc. for \$13,100,000 (1986).

KSBW, Salinas-Monterey (Ch. 8)—Sold to Gillett Group Inc. by Reliance Capital Group for \$86,000,000 including KSBY-TV San Luis Obispo, CA & KOKH-TV Oklahoma City, OK (1986). Included with KSBY-TV San Luis Obispo, CA, WSCV-TV Fort Lauderdale, FL, KOKH-TV Oklahoma City, OK & WKQA-TV San Juan, PR in approx. \$217 million takeover of John Blair & Co. by Reliance Capital Group (1986 Vol. 26:21-29, 33, 34). Sold with KSBY-TV, San Luis Obispo by Central California Communications Corp. to John Blair & Co. for \$18,643,540 (1978-79 Vol. 18:3).

□ **KSMS-TV, Salinas (Ch. 67)**—Schuyler Bcstg. is selling to KSMS-TV Acquisition Ltd. (Daniel D. Villanueva, et al.) for \$2,600,000 and consulting agreement (1990).

KHOF-TV, San Bernardino (Ch. 30)—Proposed distress sale to Hispanic-American Communications Inc. by Faith Center Inc. for \$6 million. License renewal dismissed (1980 Vol. 20:41).

KIHP-TV, San Bernardino (Ch. 18)—As KCHU-TV, sold by Norman H. Rogers for \$196,409 to the Sun Co. of San Bernardino (1962). Following sale of Sun Co. to Los Angeles Times Mirror, station left air.

KSCI, San Bernardino (Ch. 18)—Sold by World Plan Executive Council to Aliza Corp. (Ray L. Beindorf & Thomas Headley) for \$40,500,000 (1986).

KFMB-TV, San Diego (Ch. 8)—Sold with KFMB-AM-FM by Transcontinent to Midwest TV Inc. for \$10,000,000, sale contingent on sale of other Transcontinent properties to Taft Bcstg. For details, see sale of WGRZ-TV, Buffalo, NY (1963-64 Vol. 3:15, 16, 31; 4:8, 15). Transcontinent TV Corp. absorbed Marietta Bcstg. Inc. (license of KFMB-TV-AM & KERO-TV, Bakersfield, CA) following exchange of stock, which gave Marietta owners Jack D. Wrather and Edward Petry & Co. Inc. 34.81% (jointly) of Transcontinent stock (1959 Vol. 15:7, 12, 20). Wrather and Petry Co. acquired full ownership of Marietta by payment of \$2,916,750 to Helen Alvarez for her 38.89% interest in Marietta as well as her interests in other properties (1958 Vol. 14:20, 24, 27). For 1957 purchase of KERO-

TV, see listing under Bakersfield, CA. Petry acquired 22.22% interest in Wrather-Alvarez Bcstg. Co., predecessor of Marietta, for \$633,330 (1959 Vol. 9:23). Wrather-Alvarez Bcstg. acquired KFMB-TV from John A. Kennedy group for \$3,150,000 (1953 Vol. 9:5, 9, 13). Kennedy group acquired KFMB-TV-AM from Jack O. Gross for \$925,000 and other considerations (1950-51 Vol. 6:46; 7:17).

KGTV, San Diego (Ch. 10)—Sold as KOGO-TV by Time-Life Broadcast to McGraw-Hill Inc. in a package deal. For details, see WRTV, Indianapolis, IN. Transferred to Time-Life Broadcast Inc. for \$6,125,000 and other considerations (1962 Vol. 2:1, 13). Previously 46.22% interest in TV and KOGO acquired by the Washington Post, when it purchased control of Newsweek magazine for \$8,000,000 (1961 Vol. 17:11). Newsweek acquired its 46.2% interest in the stations, then using KFSD-TV-AM call letters in a deal with Fox, Wells & Rogers involving \$1,502,900 (1957 Vol. 13:30, 33). Fox, Wells & Rogers retained control of stations by means of a stock pooling agreement with minority owners who controlled 19.63% (Fox, Wells stock then consisting of but 34.15%). Previously Fox, Wells & Co. acquired control of TV & radio from Tom Sharp, Charles B. Saik and TBC Television (about 40 stockholders) in \$3,200,000 transaction (1954 Vol. 10:31, 32, 34, 38, 42). TBC, headed by Leon N. Papernow, acquired its 1/3 interest from Sharp and associates for about \$350,000 as part of a deal paving way for grant (1953 Vol. 9:46).

KNSD, San Diego (Ch. 39)—For purchase as KCST-TV by Gillett Communications Inc. from Storer, see WSBK-TV, Boston, MA. Included in proposed sale to Lorimar-Telepictures which was never consummated, see WSBK-TV Boston, MA. KKR Assoc. acquired Storer Communications in leveraged buyout valued at \$1.98 billion. Sale included WAGA-TV, Atlanta, GA; WJBK-TV, Detroit, MI; WJW-TV, Cleveland, OH; WITI-TV, Milwaukee, WI; WSBK-TV, Boston, MA & WTVG, Toledo, OH. FCC approval required divestiture of WTVG because of overlap (1985 Vol. 25:12-17, 19, 29, 31, 47-49). Sold to Storer Bcstg. for \$8,369,193.67 plus cost of improvements after obtaining ABC affiliation (1973-74 Vol. 13:12, 13; 14:39). Previously sold as KAAR to Bass Brothers Enterprises for \$1,108,000 by San Diego Telecasters Inc. (Lawrence Shushan, Paul Corriere, Sample-Brown Enterprises and Town & Country Development).

■ **KUSI-TV, San Diego (Ch. 51)**—Michael D. McKinnon, 36% owner, purchased remaining shares from University TV for \$17,000,000 (1990 Vol. 30:8).

KBHK-TV, San Francisco (Ch. 44)—Sold by Field Communications to United Television for \$23,000,000 (1982 Vol. 22:45, 47). Sold by Kaiser Bcstg. Corp. to Field Communications Corp. for \$42,625,000. Sale included WFLD-TV, Chicago; WLVI-TV Cambridge, MA; WKBD-TV Detroit & WKBS-TV Philadelphia, PA-Burlington, NJ (1977).

KDTV, San Francisco (Ch. 60)—Station sold by Bahia de San Francisco Television Co. to Hallmark Cards Inc. for approx. \$23,000,000 (1987).

KGO-TV, San Francisco (Ch. 7)—See WABC-TV, New York, N.Y.

KOFY-TV, San Francisco (Ch. 20)—Sold to Pacific FM Inc. (James J. Gabbert) by Leon A. Crosby for \$9,850,000 (1978-80 Vol. 19:34; 20:10). Off-air station sold to Leon A. Crosby by U. S. Communications for assumption of \$11,058.19 in notes outstanding (Vol. 12:6). Previously, 80% purchased by U. S. Communications from D. H. Overmyer Communications Corp. For details, see WPHL-TV, Philadelphia. Sold as KBAY-TV to D. H. Overmyer Communications Co. by Sherrill C. Corwin, with Corwin retaining 20%. Overmyer paid \$40,000 for its interest & was to loan \$320,000; Corwin was to pay \$10,000 for 20% & advance \$80,000 (1965).

KPIX, San Francisco (Ch. 5)—Acquired by Westinghouse in exchange-of-stock deal approved by FCC July 2, 1954, stock valued at \$6,000,000 when deal was closed Feb. 15, 1954, valued at \$7,787,280 on date of FCC approval. Sellers and considerations: Associated Broadcasters Inc., 100% owned by Wesley I. Dumm, for 81,755 shares of Westinghouse common; Philip G. Lasky, gen. mgr., 11,845 shares plus \$209,994 cash; R. C. D. Bell, 8,461 shares plus \$149,980 cash; Franklin Dumm, 2,538 shares plus \$45,010 cash; George Hughes, 1,692 shares plus \$30,006 cash (1954 Vol. 10:3, 4, 13, 15, 19, 27).

KQEC, San Francisco (Ch. 32)—Transferred as KNEW-TV to Bay Area TV Assn. by Metromedia as a gift (1970 Vol. 10:20, 37). Previously sold as KSAN-TV to Metromedia Inc. by S. H. Patterson for \$1,210,000 (1967-68 Vol. 8:13).

KRON-TV, San Francisco (Ch. 4)—Traded to Gannett Co. Inc. for KOCO-TV, Oklahoma City, OK plus \$100,000,000 (1982 Vol. 22:39, 40) by Chronicle Bcstg. Co. Trade was later called off.

■ **KICU-TV, San Jose (Ch. 36)**—Ralph C. Wilson sold to William R. Hirshey, James H. Evers, William Beeman & John DuBois for \$30 million & \$4 million covenant not to compete but in assignment of license which followed, Ralph C. Wilson Industries retained 75% of station (1990). Sold as KGSC-TV by Continental Urban TV Corp. (Vincent B. Welch, et al.) to Ralph C. Wilson Industries for \$14,000,000 (1979 Vol. 19:39).

KNTV, San Jose (Ch. 11)—Purchased from Landmark Communications by Granite Bcstg. Corp. (W. Don Cornwell & Stuart J. Beck) for \$59,000,000 (1989). Sold by Gill Industries to Landmark Communications Inc. for \$25,725,000 less amount of liabilities assumed by buyer (1978 Vol. 18:3).

KSTS, San Jose (Ch. 48)—Sold by National Group TV Inc. to Telemundo Group for approximately \$9,500,000 plus a non-compete covenant (1987 Vol. 27:26, 34).

KSBY-TV, San Luis Obispo (Ch. 6)—For Reliance sale & subsequent sale to Gillett Group Inc., see KSBW, Salinas-Monterey, CA. Sold with KSBW-TV, Salinas-Monterey to John Blair & Co. for \$18,643,540 (1978-79 Vol. 18:3). Previously purchased as KVEC-TV by Central California Communications Corp. (formerly Salinas Valley Bcstg. Corp.), operator of KSBW-TV-AM, Salinas-Monterey, for \$50,000 plus payment of \$77,450 advanced to TV by co-owners John C. Cohan and Jerome Kantro, also stockholders in KSBW-TV-AM (1957 Vol. 13:22, 29). At same time, Cohan acquired 100% control of KVEC(AM) by buying 50%

held by Kantro for \$50,000. Cohan & Kantro owned properties one year, having purchased KVEC-TV-AM for \$450,000 from Christina M. Jacobson, 2/3 owner, and Leslie H. Hacker, 1/3 (1956 Vol. 12:20, 24).

KTBN-TV, Santa Ana (Ch. 40)—Sold as KLXA-TV, Fontana to Trinity Bcstg. Network Inc. (non-profit corp.) by Angel Lerma Mauer for \$699,000 (1974).

KEYT-TV, Santa Barbara (Ch. 3)—Shamrock Bcstg. sold station to Smith Bcstg. (Robert N. Smith, principal) for \$30,000,000 (1987 Vol. 27:8). Sold to Shamrock Bcstg. by Key Television (William F. Luton & family) for \$9,200,000 (1984). Optioned for \$1,640,000 to Key TV Inc., headed by Richard C. D. Bell, ex-KPIX, San Francisco, with 16 2/3%; William P. Luton, 41 2/3%; Robert H. Dunlap, 41 2/3%. Selling group included Harry C. Butcher, Colin M. Selph, Arthur P. Marquette, C. H. Jackson, Ronald Coleman, et al. (1956-57 Vol. 12:52; 13:9, 13).

KCOY-TV Santa Maria (Ch. 12)—Sold to Stauffer Communications Inc. by Helen Pedotti, et al., for \$7 million (1980 Vol. 20:5). 50% transferred from Dale G. Moore to Helen L. Pedotti, Mill Acquisition & Burns Rick for \$33,215 (1971).

KOVR, Stockton-Sacramento (Ch. 13)—Anchor Media Corp. acquired station from Edwin Pfeiffer, Narragansett First Fund, et al., for \$162,000,000 plus non-compete covenant (1988 Vol. 28:45). Sold to Monarch Capital Corp. by Seaward Acquisition for \$121,800,000 including KHTT(AM) & KSJO(FM) San Jose, CA (1986). Sold by Rockefeller Group Inc. to Seaward Acquisition Corp. conditional on subsequent sale for \$617,500,000 including KSAT-TV, San Antonio, TX; WCPX-TV, Orlando, FL; WCMH-TV, Columbus, OH; WXON-TV, Indianapolis, IN; WATL-TV, Atlanta, GA; WTOP Washington, DC; WIOQ-FM Philadelphia, PA; KIQQ-FM Los Angeles, CA & WTKS-FM Bethesda, MD (1986 Vol. 26:6, 11, 12). For sale with other Outlet Co. properties to Rockefeller Center Inc. & subsequent sale to Wesray Capital Corp., et al., see WJAR, Providence, RI. Sold to the Outlet Co. by McClatchy Newspapers for \$65,000,000 (1979 Vol. 19:28). Sold to McClatchy Newspapers for \$7,650,000 by Metropolitan Bcstg. Co. (1963-64 Vol. 3:40, 4:31). 96% acquired from Gannett by Metropolitan Bcstg. Co. for \$1,391,000 and assumption of \$1,466,879 owed Gannett (1959-60 Vol. 15:47, 48; 16:1). Gannett acquired stock from H. Leslie Hoffman group for \$1,000,000 plus obligations of \$2,000,000 (1957-58 Vol. 13:47; 14:2).

KSCH-TV, Stockton-Sacramento (Ch. 58)—Sold by SFN Cos. Inc. with WJBF-TV Augusta & WTVM-TV, Columbus, GA, WAPA-TV, San Juan, PR and LPTVs to Commaq Inc. (now Pegasus Bcstg.) for \$155,000,000 (1986 Vol. 26:41). General Electric Capital Corp. assumed control of Pegasus in 1990.

KPST-TV, Vallejo (Ch. 66)—Proposed purchase by Silver King Bcstg. & Whitehead Communications Inc. from Pan Pacific Television Inc. for \$7,500,000 was dismissed (1989).

KMPH, Visalia (Ch. 26)—Sold by Pappas TV Inc. to Pappas Telecasting Inc. (Harry J. Pappas) for \$3,105,550 plus assumption of liabilities (1978).

Sales & Transfers—Colorado

Colorado

KKTU, Colorado Springs (Ch. 11)—Sold by Capitol of Colorado Corp. to Ackerley Inc. for \$15,500,000 (1982-83). Previously sold by Willard Garvey to Capitol Bcstg. Co. Inc. (WJTV, Jackson, MS) for \$2.1 million (1969 Vol. 9:23). Sold with radios KGHF, Pueblo and KFMH(FM), Colorado Springs to Communication Systems Inc. (Willard W. Garvey) for \$885,000 by James D. & Betty Z. Russell and Gifford Phillips (1963 Vol. 3:31).

KRDO-TV, Colorado Springs (Ch. 13)—Harry Hoth Jr. acquired Hoth Sr.'s interests in return for assumption of \$19,000 in notes. William J. Gregory's interests were turned over to his estate. Previously, Gregory purchased 50.37% from Joseph Rohrer for \$24,000. Then, Gregory, 39.21%; Hoth Sr., 27.16%; Hoth Jr., 22.93%; Prissila Gitz, 6.13% (1962).

KXRM-TV, Colorado Springs (Ch. 21)—Station sold to group of investors (Bernard C. Ziegler, et al.) for approx. \$1,582,000 (1987). Light Communications Inc. & Lloyd Communications Group Inc. sold to KXRM Ltd. Partnership (Kim Carlson & Larry Douglas) for \$3,690,000. The sale was rescinded (1986).

KCNC-TV, Denver (Ch. 4)—Sold as KOA-TV with KOA-AM-FM to General Electric Bcstg. Co. for \$10 million in GE stock (1968 Vol. 8:24). Previously, 52.5% sold by Bob Hope, James Saphier, Martin Gang, Violet Gang Raum & Norman R. Tyre to Metropolitan Television Co. for \$6,318,600. Sale included KOA(AM) and KOAA-TV, Pueblo, CO (1964 Vol. 4:37, 46).

■ **KDVR, Denver (Ch. 31)**—BMA Corp. sold station to Chase Communications for \$12,000,000 (1989-1990 Vol. 29:13).

KMGH-TV Denver (Ch. 7)—Sold as KLZ-TV by Time-Life Broadcast to McGraw-Hill Inc. in a package deal. For details, see WRTV, Indianapolis, IN. Previously purchased with KLZ(AM) by Time Inc. from Aladdin Radio & TV Inc. (Harry E. Huffman, Hugh B. Terry, J. Elroy McCaw, Theodore R. Gamble, Frank H. Ricketson Jr., et al.) for total of \$3,533,760 (1954 Vol. 10:11, 15, 18, 26).

KUSA-TV, Denver (Ch. 9)—For merger of Combined Communications with Gannett Co., see KPNX, Phoenix, AZ. For sale to Combined by Mullins Bcstg., see KARK-TV, Little Rock, AR. Purchased by partners John C. Mullins and Frank Len from group of local businessmen for \$900,000 and assumption of some \$100,000 in obligations (1955 Vol. 11:7, 13). Later in same year Len sold his 50% interest to William Zeckendorf (1955-56 Vol. 11:49; 12:13). Sale of Webb & Knapp's (Zeckendorf) 50% interest to licensee of KBTU for \$2,400,000 followed (1961 Vol. 17:33).

KWGN-TV, Denver (Ch. 2)—Sold as KCTO to WGN Inc. for \$3,500,000 by J. Elroy McCaw (1965-66 Vol. 5:36; 6:10). Previously purchased as KFEL-TV from Gene O'Fallon for approximately \$400,000 plus assumption of some \$300,000 in liabilities by J. Elroy McCaw, operator of KTVW, Tacoma, WA, and then 25% owner of KONA, Honolulu (1955 Vol. 11:25, 28, 31). Call letters were changed from KFEL-TV to KTVR and later to KCTO. Subsequently, Founders Corp. (Tele-Trip Inc. subsidiary) exercised option to acquire 50% of KTVR from McCaw by assuming half of purchase price & liabilities. Founders also operated radios

KPOA, Honolulu and WTAC, Flint (1955 Vol. 11:39, 47). Note: In 1959 McCaw's Gotham Corp. purchased Founders Corp. 50% of KTVR for \$160,000 and became 100% owner. McCaw also traded KONA holdings (1959 Vol. 15:13).

KREZ-TV, Durango (Ch. 6)—Sold as KJFL-TV to KREX-TV, Grand Junction, CO for \$2,000 by Floyd & Lieselotte Jeter. Sale approved Aug. 12, 1964 by FCC. For sales with KREX-TV, Grand Junction, see listing for that station.

KREG-TV, Glenwood Springs (Ch. 3)—Western Slope Communications Ltd. sold station as KCWS to W. Russell Withers Jr. for \$325,000 (1987). Station had been off the air since 1986. Sale to Royal Publishing Co. of Palm Beach Inc. from Western Slope Communications Ltd. for \$888,196 & assumption of \$2,215,000 debt was approved but not consummated (1985).

KREX-TV, Grand Junction (Ch. 5)—W. Russell Withers Jr. bought station with KREY-TV, Montrose & KREZ-TV, Durango for \$7,325,000 (1985). Sold with KREY-TV, Montrose & KREZ-TV, Durango to E & W Bcstg. Corp. (which owned 27.868%) for \$3,858,950 by Carl Q. Anderson, et al. (1984). XYZ TV Inc. transferred control from Forestville Realty Corp., John W. English & Otis English to Rex G. Howell (51%) & Carl Q. Anderson (7%) for \$10,219. Sale included KREZ-TV Durango & KREY-TV Montrose. Previously sold by Western Slope Bcstg. Co. with KREX-AM-FM and satellites KREY-TV, Montrose (51%) & KREZ-TV, Durango (100%) by Western Slope Bcstg. Co. to XYZ TV Inc. for \$2,092,000 plus \$50,000 annually for 10 years to Rex Howell. Western Slope stockholders received 19% of XYZ TV stock (1966 Vol. 6:19, 39).

KREY-TV, Montrose (Ch. 10)—See KREX-TV, Grand Junction.

KOAA-TV, Pueblo (Ch. 5)—Sold to Sangre de Cristo Communications Inc. (wholly-owned by Evening Post Publishing Co.) by Sangre de Cristo Bcstg. Corp. for \$4,500,000 (1976). Transfer of control of Sangre de Cristo Bcstg. from William H. White Jr. & Mahlon T. White as a family group to Mahlon T. & Helen White as a family group for \$173,465 approved 1970. Sold to Sangre de Cristo Bcstg. for \$1,500,000 (1968 Vol. 8:24). Previously sold as KCSJ-TV-AM to owners of KOA-TV, Denver, for \$1,250,000 by Star Bcstg. (subsidiary of Bankers Life & Casualty), with KOA-TV to dispose of the radio station later (1961-62 Vol. 17:35; 1:14). Bankers Life & Casualty Co., Chicago, acquired stations from owners Douglas D. Kahle (67%) and Robert L. Clinton Jr. (33%) by assuming \$823,000 in obligations (1954 Vol. 10:35, 40). Note: Also see sale of KCNC-TV, Denver.

KTVS, Sterling (Ch. 3)—See KGWN-TV, Cheyenne, WY.

Connecticut

WFTT, Bridgeport (Ch. 43)—Purchase of 23.8%, as WICC-TV, from John A. Hill and 4.8% from 3 others gave Kenneth M. Cooper 66.6% of CP for TV and WICC(AM) & WJZZ(FM); total consideration was \$370,097 (1964 Vol. 4:47; 5:1). Station subsequently left air. Previously sold with WICC to Kenneth M. Cooper and associates for \$1,700,000 by Philip G. Merryman group (1958-59 Vol. 14:51; 15:9).

WFSB, Hartford (Ch. 3)—Sold as WTIC-TV to Post-Newsweek Stations by Travelers Corp. for \$33,900,000 (1973-74 Vol. 13:5; 14:5).

WHCT-TV, Hartford (Ch. 18)—Distress sale to Astroline Communications Co. Ltd. partnership for \$3,100,000 & non-compete covenant was granted Dec. 12, 1984 (Vol. 24:40, 51). Distress sale to Interstate Media Inc. (Joseph D. Jones) for \$5,000,000 granted (1983) but not consummated. Distress sale to Television Corp. of Hartford by Faith Center for \$4,000,000 (1980) was conditionally granted by FCC Dec. 22, 1981; grant was set aside April 16, 1982. Given to Faith Center by RKO General (1972). Sold to Hartford Phonovision Co. (wholly-owned by RKO General) for \$900,000 by Edward D. Taddei and associates (1960 Vol. 16:14, 23). Taddei group acquired station for \$250,000 from CBS after it took station off air Nov. 15, 1958 (1958 Vol. 14:45-46, 49). CBS bought station for approximately \$650,000 from RKO General (then operating as General Teleradio), latter having acquired 45% formerly held by Gannett Newspapers' Hartford Times. Former call letters WGHV-TV (1955-56 Vol. 11:28, 36, 49; 12:8, 37).

WVIT, New Britain-Hartford (Ch. 30)—For sale of Viacom to National Amusements Inc., see WHEC-TV Rochester, NY. Purchased as WHNB-TV by Viacom Bcstg. Inc. from Plains TV Corp. for \$15,950,000 (1977 Vol. 17:25). Previously sold as WNBC with WKNB(AM) for \$1,044,000 by NBC to Plains TV Corp., owners of WICS, Springfield, IL. WWLP, Springfield, MA held an option for 1/3 as part of this transaction, but dropped it after FCC set this part of the sale for a hearing, stating that there would be an overlap of WWLP & WHNB-TV signals. New owners sold WKNB(AM) for \$225,000 to Sheldon I. Smering and family (1959 Vol. 15:26, 28, 39). NBC purchased stations, operated as WKNB-TV-AM for \$606,000 cash plus assumption of about \$400,000 in obligations from group headed by adman Julian Cross (1955-56 Vol. 11:2, 9, 19, 22, 26; 12:50).

WTNH-TV, New Haven (Ch. 8)—Sold by Capital Cities Communications Inc. to Cook Inlet Communications for \$170,000,000 (1985 Vol. 25:20, 31). For sale as WNHCTV to Capital Cities Bcstg., see KFSN-TV, Fresno, CA. Previously purchased with WHNC(AM) by Triangle Publications Inc. for \$5,400,000 from Aldo DeDominicis, Patrick J. Goode family, et al. (1956 Vol. 12:21, 22, 25).

WTWS, New London (Ch. 26)—Sold for \$22,670 by C & S Bcstg. Corp. to Richard R. Rangoon (1987).

WTTX, Waterbury (Ch. 20)—Renaissance Communications Corp. (Michael Finkelstein & Warburg, Pincus Capital Co. Ltd.) purchased station from Channel 20 Enterprises for \$17,000,000 (1989 Vol. 29:20). Channel 20 Enterprises proposed that Michael Finkelstein buy out ltd. partners for \$23,600,000 but the sale was never consummated (1986). Sold as WATR-TV by Thomas TV Inc. to Channel 20 Enterprises Ltd. Partnership (Michael Finkelstein & associates) for \$3,188,462 & \$670,000 covenant not to compete (1981 Vol. 21:18, 20).

Delaware

WVUE, Wilmington (Ch. 12)—Sold as WPFH with WJBG(AM) by Paul F. Harron group to Storer Broadcasting Co. for approximately \$5,626,312 plus assumption of \$1,000,000 in obligations (1956-57 Vol. 12:51; 13:9, 13). Harron purchased station, then operating as WDEL-TV, from Steinman brothers for \$3,720,500 (1955 Vol. 11:4, 13). Note: Storer took WVUE off air Sept. 13, 1958 and turned in license Dec. 18, 1958, in order to acquire WITI-TV, Milwaukee (1958 Vol. 14:34, 35, 37, 42, 44, 51). Channel 12, Wilmington, now is used by educational WHTY-TV.

District of Columbia

WDCA-TV, Washington (Ch. 20)—Paramount Pictures bought control of TVX Bcst. Group for \$110 million plus TVX debt obligations to Salomon Brothers. Sale included WNOL-TV, New Orleans, LA; WLFL-TV, Raleigh-Durham, NC; WTXF-TV, Philadelphia, PA; KTXA, Fort Worth, KTXH, Houston & KRRT, Kerrville, TX (1989 Vol. 29:38). For sale to TVX Broadcast Group, see WCX Miami, FL. Sold to Taft Bcstg. Co. for \$13,500,000 (1978-79 Vol. 18:18; 19:30, 33, 34, 35, 36). Previously sold by Milt Grant to Superior Tube Co. for \$4,860,000 (1968 Vol. 8:50; 9:19).

WFTY, Washington (Ch. 50)—Theodore Ledbetter Jr. sold 75% as WCQR to STVGW for \$4,016,658 which sold station to Independent American Bcstrs. of Washington, DC Inc. for \$7,200,000 (1984-85).

WJLA-TV, Washington (Ch. 7)—As WMAL-TV, de facto control transferred with WMAL-AM-FM from Washington Star Communications Inc. to Joe Allbritton for \$25,000,000. Sale included WLVA-TV-AM Lynchburg, VA & WCN(TV) Charleston, SC (1975 Vol. 15:30, 31, 32).

WUSA, Washington (Ch. 9)—Sold as WDVN-TV when Gannett Co. bought Evening News Assn. for approx. \$717,000,000. Sale included Detroit News; WALA-TV, Mobile, AL; KOLD-TV, Tucson, AZ; KTVY, Oklahoma City, OK; KVUE-TV, Austin, TX; WWJ & WJOI(FM), Detroit, MI. WALA-TV, KOLD-TV & KTVY were then sold to Knight-Ridder Bcstg. (1985-86 Vol. 25:30-35, 51; 26:3). As WTOP-TV was exchanged by Post-Newsweek Stations for Evening News Assn.'s WWOJ-TV (now WDMV), Detroit (1977-78 Vol. 17:50; 18:21). Purchased 55% by Washington Post, operator of WTOP(AM), and 45% by CBS for \$1,400,000 from R. H. Macy interests in 1950; call letters were then WOIC (1950 Vol. 6:25). CBS sold its holdings in 1954 to Washington Post for sum in excess of \$3,000,000 (1954 Vol. 10:35, 42).

WRC-TV, Washington (Ch. 4)—See WNBC-TV, New York, NY.

WTTG, Washington (Ch. 5)—See WNYW, New York, NY.

Florida

WFTX, Cape Coral (Ch. 36)—Sold by Florida Family Bcstg. Ltd. & Family Group Ltd. to Wabash Valley Bcstg. for \$16 million (1986 Vol. 26:38).

WESH, Daytona Beach (Ch. 2)—Cowles Bcstg. (WESH-TV & KCCI-TV, Des Moines,

Get the facts about
Television Digest with Consumer Electronics
... at no risk!

**We GUARANTEE
You Will Benefit**

**FROM READING TELEVISION DIGEST
with CONSUMER ELECTRONICS**

**... or We'll Refund Every
Penny of Your Investment!**

There are no "if's, and's or but's" about this offer:

Enter a one-year subscription (52 weeks), and any time that you feel you are not getting your money's worth in facts, figures, timely reports on every segment of your industry, tell us, and **we'll return your investment to the last penny.**

Like you, we're business men, and we wouldn't make this kind of an offer lightly. It's based on the simple fact that **for over 45 years Television Digest with Consumer Electronics has been the one best source** for the information people like you need to do your job better, faster, and more confidently.

How successful are we? **More than 84% of our subscribers renewed this year.**

Thousands of executive decision-makers now receive **Television Digest** every Monday morning—and have at their fingertips the latest reports, reviews, and analyses of television trends and developments, highlighting cable television, networks, stations, FCC, FTC, Congress. Plus what's news in consumer electronics—videocassette recorders, videodisc players, video games, home computers, color and monochrome TV, business statistics, import/export trends, government regulations, and much, much more.

They know—and you will—that **Television Digest** brings them the important news **first.**

Subscribe now, we **guarantee** you'll be satisfied, or it will cost you nothing.

To enter a subscription, or for a free sample copy, write us or call collect: (202) 872-9200.

Warren Publishing, Inc.
2115 Ward Court, N.W.
Washington, D.C. 20037
(202) 872-9200

Sales & Transfers—Florida

- IA) merged with H&C Communications Inc. for \$46 per share, valued at \$182.5 million (1984 Vol. 24:26, 35). Sold to Cowles Florida Bcstg. Inc. by John H. Perry Jr. and associates for \$1,000,000 and 228,500 shares of Cowles Communications Inc. stock. (1965 Vol. 5:47). Perry acquired control through stock purchase from brother Farwell W. Perry (1961).
- WSCV, Fort Lauderdale (Ch. 51)**—For sale to Reliance Group, see KSBW, Salinas-Monterey, CA. Sold to Blair Bcstg. by Oak Communications Inc. for \$17,750,000 (1984 Vol. 24:33). Sold as WKID to Oak Industries Inc. by William F. Johns, Alvin Koenig, et al. for \$4,150,000 (1979-80). Sold to Johns-Koenig Assoc. Inc. by Channel 51 Inc., Debtor-in-Possession for \$1,000,000 (1976).
- WBBH-TV, Fort Myers (Ch. 20)**—Sold by William N. Dakos to Waterman Bcstg. Corp. of Texas for \$7,736,490 (1979).
- WTVI, Fort Pierce (Ch. 19)**—Sold for \$175,000 to owners of KFQE-TV St. Joseph, MO by Gene Dyer after station went off the air Feb. 16, 1961 (1961 Vol. 17:22).
- WTVX, Fort Pierce-Vero Beach (Ch. 34)**—Sold to Frank K. Spain, et al., by Indian River TV Inc. for \$120,000 subject to adjustment (1979).
- **WFGX, Fort Walton Beach (Ch. 35)**—Family Group Ltd. is selling to Heritage Media Corp. for \$810,000 (1990 Vol. 30:16, 25). Lloyd Communications sold its 50% interest to present owner Family Group Ltd. for \$225,000 (1987).
- WPAN, Fort Walton Beach (Ch. 53)**—John Franklin Ministries purchased station for \$10,000 from Fort Walton Beach Bcstg. Corp. (1988).
- WCJB, Gainesville (Ch. 20)**—Sold to Diversified Communications Inc. by Minshall Bcstg. Co. Inc. for \$1,870,000 subject to adjustment (1976).
- WYHS, Hollywood (Ch. 69)**—Silver King Bcstg. acquired control from Thomas J. Coates, et al., for \$950,000 (1988).
- WAWS-TV, Jacksonville (Ch. 30)**—Malrite Communications sold to Clear Channel Communications (L. Lowry Mays, et al.) for \$8,100,000 (1989 Vol. 29:9,28).
- WJKS, Jacksonville (Ch. 17)**—Sold to Media General by Ziff-Davis Bcstg. Co. for \$18,000,000 (1981-82 Vol. 21:48; 22:8, 30). For previous sale, see WTOV-TV, Steubenville, OH.
- WJXT, Jacksonville (Ch. 4)**—Purchased as WMBR-TV with WMBR(AM) by Washington Post Co. publisher of Washington Post, then 55% owner of WTOV-TV-AM, Washington, for \$2,470,000 from Edward L. Norton, Frank King and Glenn Marshall Jr. (1952-53 Vol. 8:51; 9:1, 3).
- **WNFT, Jacksonville (Ch. 47)**—Sold by North Florida 47 Inc. to Krypton Bcstg. for \$3,300,000 (1990).
- WTLV, Jacksonville (Ch. 12)**—For Gannett Co. purchase of station from Harte-Hanks Communications, see WFMV-TV, Greensboro-High Point, NC. Harte-Hanks Newspapers Inc. acquired control of TV 12 of Jacksonville Inc. for \$11,041,217 (1974-75 Vol. 14:34; 15:7).
- WTMV, Lakeland (Ch. 32)**—Dan L. & Betty Jo Johnson, et al., gained controlling interest of Public Interest Corp. for \$633,000 (1988). Sale for \$50,000 from Lakeland Telecasters Inc. to Public Interest Corp. granted but not consummated (1987). Public Interest Corp. previously sought to buy Lakeland Telecasters Inc.'s 17% interest for \$1,000,000 & become 100% owners, but sale was never consummated (1986).
- WACX, Leesburg (Ch. 55)**—H. James Sharp sold his 50.1% of WYVE to Associated Christian TV System Inc. for \$1,450,000 plus assumption of \$100,000 debt (1983).
- WAYK, Melbourne (Ch. 56)**—J. Kermit Coble, Edgar M. Dunn, et al., purchased 50% of station from TV 56 Inc. (1988).
- WBSF, Melbourne (Ch. 43)**—Blackstar Communications Inc. (John E. Oxendine, et al.) acquired license of WMOD for \$5,000,000 plus a non-compete covenant (1988 Vol. 27:49). Southern Bcstg. Corp. sold station to Asbury Park Press Inc. for \$6,800,000 & 20% interest in assignee (1985).
- WCIX, Miami (Ch. 6)**—CBS Inc. purchased station from TVX Broadcast Group as an independent for \$59,000,000 (1988 Vol. 28:33, 45). Taft Bcstg. sold its independent stations to TVX Broadcast Group for \$240,000,000 including WTXF-TV, Philadelphia, PA; WDCA-TV, Washington, DC; KTXA-TV, Dallas-Fort Worth, TX & KTXH-TV, Houston, TX (1986-87 Vol. 27:9, 14, 15). Sold to Taft Bcstg. by Coral TV Corp. (General Cinema) for \$61,000,000 plus WGR-TV (now WGRZ-TV), Buffalo, NY (1983).
- WDZL, Miami (Ch. 39)**—Sold to Renaissance Communications Corp. for \$29,500,000 (1988). Sold to Odyssey TV Inc. by 39 Bcstg. Ltd. for \$11,962,500 (1984 Vol. 24:2).
- WHFT, Miami (Ch. 45)**—Sold to Trinity Bcstg. by Lester Sumrall Evangelistic Assn. for \$10,000,000 (1980). Sold as WFCB-TV to Lester Sumrall Evangelistic Assn. Inc. by Florida Christian Bcstg. Inc. for \$900,000 (1976 Vol. 16:26).
- WLTV, Miami (Ch. 23)**—For sale to Hallmark Cards Inc., see KWEX-TV San Antonio, TX. Sold as WAJA-TV to Spanish International Communications Corp. for \$1,440,000 (1971) by Coastal Bcstg. System Inc. CP for WGBS-TV sold to Coastal Bcstg. System by Storer Bcstg. for \$250,000 (1967). Acquired by Storer Broadcasting Co. through purchase of CP for WMIN-TV, Miami (Ch. 27) for \$35,409 expenses from E. D. Rivers Sr. and purchase of facilities of WFTL-TV, Fort Lauderdale (Ch. 23) for \$300,000 from Fort Lauderdale Daily News. Shift of Ch. 27 to Ch. 23 approved by FCC Dec. 16, 1954 (1954 Vol. 10:47, 57). WGBS-TV sold studio facilities, land & tower to WPST-TV for \$500,000 and left air April 13, 1957 (1957 Vol. 13:14, 15). Resumed operation as WAJA-TV Nov. 11, 1967.
- WPLG, Miami (Ch. 10)**—Sold as WLBW-TV to Post-Newsweek Stations for \$18,400,000 by L. B. Wilson Inc. Sale included WCKY(AM) Cincinnati (1969 Vol. 9:10).
- WTVJ, Miami (Ch. 4)**—Wometco Broadcast Acquisition Corp. (KKR) sold station as a CBS affiliate to General Electric (NBC) for \$270,000,000 (1987 Vol. 26:43; 27:3, 11, 14, 18, 22, 37, 38). Wometco Enterprises Inc. was sold to a group of investors headed by Jerome Kohlberg Jr., Henry R. Kravis, George R. Roberts & Robert I. McDonnell for more than \$1 billion, including assumption of debt (1983-84 Vol. 23:39, 52). Sale included WZZM-TV, Grand Rapids, MI; WWHT, New York-Newark (now WHSE); WLOS, Asheville, NC; WSNL-TV, Smithtown, NY (now WHSI); KVOS-TV, Bellingham, WA; more than 80% of Wometco Cable TV.
- WEVU, Naples-Fort Myers (Ch. 26)**—Sold by Gulfshore Television Corp. to Home News Publishing Co. for \$2,770,000 plus \$780,000 consultancy contract (1978).
- WOGX, Ocala (Ch. 51)**—Wabash Valley Bcstg. purchased station as WBSP from Big Sun Television for \$7,010,000 & non-compete covenant (1986).
- WCPX-TV, Orlando (Ch. 6)**—Sold by Outlet (Seaward) to First Media Corp. for \$200 million (1986 Vol. 26:12). Included in \$617,500,000 sale by Rockefeller Group to Seaward Acquisition, see KOVR, Stockton-Sacramento, CA (1986). For sale to Wesray Capital Corp. by Rockefeller Group, see WJAR, Providence, RI. Sold as WBDO-TV with WDBO-AM-FM to The Outlet Co. for \$6,100,000 by the trustees for the estate of William S. Cherry Jr. (75%) and 3 minority stockholders (1963 Vol. 3:15, 29). Stations previously sold for \$3,000,000 to firm controlled by William Cherry; selling group was headed by Harold P. Danforth (1957 Vol. 13:14, 19).
- WFTV, Orlando (Ch. 9)**—Sold to Cox Enterprises Inc. by SFN Communications for \$185,000,000 (1985 Vol. 25:23). SFN Companies Inc. was acquired by affiliates of E. M. Warburg, Pincus & Co. Inc. and Hallmark Cards Inc. in a \$425 million leveraged buyout. Sale included WJBF, Augusta, GA; WTVM, Columbus, GA; WAPA-TV, San Juan, PR & three Montana radio stations (1984-85 Vol. 24:26, 35). Sold by Ch. 9 of Orlando to SFN Bcstg. Co. for \$125,000,000 (1984 Vol. 24:9). Joseph L. Brechner boosted holdings when station was using WLOF-TV call from 17% to 41.67% (working control) by acquiring 24.6% from John W. Kluge for \$350,000 (1959-60 Vol. 15:42; 16:1). Note: Station operated under an interim grant to applicants for permanent authorization until settlement agreement was approved by FCC (1981).
- WOFL, Orlando (Ch. 35)**—Meredith Corp., 40% owner, bought remaining 60% from Lawrence H. Rogers II, et al., for \$16,000,000 (1983). Sold as off-air WSBW-TV to Omega Communications Inc. for \$1,120,000 (1979 Vol. 19:28).
- WPTV, Palm Beach (Ch. 5)**—Sold to Scripps-Howard Radio Inc. (now Scripps Howard Bcstg. Co.) by John H. Phipps for \$2,000,000 (1961-62 Vol. 17:34; 1:4). Phipps purchased station as WJNO-TV for \$880,000, including approximately \$300,000 in liabilities from radio WJNO (50%); Theodore Granik (21%); William H. Cook (21%), et al. (1956 Vol. 12:40).
- WJHG-TV, Panama City (Ch. 7)**—Sold as WJDM for \$340,000 to owners of WALB-TV, Albany, GA by Mel Wheeler (1960 Vol. 16:21, 28). Wheeler, who originally owned 4% with his wife, acquired remaining 96% from J. D. Manly for \$60,000 (1957 Vol. 13:43, 47).
- **WMBB, Panama City (Ch. 13)**—Sold by Buford Television to Spartan Radiocasting Co. for \$7,900,000 plus \$2,500,000 covenant not to compete (1990). Octagon Bcstg. Co. sold station to Buford Group Inc. for \$12,000,000 (1986). Sold as WDTB to Octagon Bcstg. Co. by Panhandle Bcstg. Co. Inc. for \$2,100,000 (1976 Vol. 16:52).
- **WPGX, Panama City (Ch. 28)**—Proposed sale to Timothy S. Brumlik for \$950,000 was dismissed (1990).
- WEAR-TV, Pensacola (Ch. 3)**—For sale to Heritage Communications Inc., see KAUT(TV) Oklahoma City, OK (1986-87). Purchased for \$1,400,000 by Rollins Telecasting Inc. from Charles W. Smith, Mel Wheeler and associates (1959 Vol. 15:14, 19).
- WJTC, Pensacola (Ch. 44)**—Sold to Channel 44 Ltd. (Henry D. Vara Jr., principal) by Carnex TV Inc. for \$1,000,000 plus non-compete covenant (1988).
- WSUN-TV, St. Petersburg (Ch. 38)**—Sold with WSUN(AM) to H. Y. Levinson by City of St. Petersburg for \$1,130,000 (1965-66 Vol. 5:42). License cancelled May 1974.
- WWSB, Sarasota (Ch. 40)**—Sold as WXL-TV by Sarasota-Bradenton Florida TV Co. to Southern Broadcast Assoc. Joint Venture for \$40,500,000 including non-compete covenant (1985).
- WCTV, Tallahassee (Ch. 6)**—See Thomasville, GA.
- **WTXL-TV, Tallahassee (Ch. 27)**—Sale to Southern Broadcast Corp. for \$6,800,000 pending (1990). Sold as WECA-TV by E. C. Allen to U.S. Communications Group Inc. for \$3,800,000 (1983-84).
- WFLA-TV, Tampa (Ch. 8)**—Control (50.098%) sold in deal in which stock in Tribune Co. held by trustees under will of John Stewart Bryan was turned over to Richmond Newspapers for \$17,500,000. Also affected were radios WFLA-AM-FM and Tampa Tribune and Times (1965 Vol. 5:48).
- WFTS, Tampa (Ch. 28)**—Sold to Scripps Howard Bcstg. Co. for \$30,000,000 (1985 Vol. 25:30). Sold to Capital Cities Communications Inc. by Ian Wheeler, et al. for \$28,000,000 plus \$1,450,000 non-compete covenant & \$650,000 consulting agreement (1984 Vol. 24:17).
- WTSP-TV, Tampa-St. Petersburg (Ch. 10)**—For sale to Great American Bcstg., see WBRC-TV, Birmingham, AL. For sale to Taft Television & Radio Co. Inc. by Gulf Broadcast, see KTSP-TV, Phoenix, AZ. Rahal Communications which owned station as WLCY-TV merged into Gulf United Corp. in stock transaction valued at more than \$30 million (1977 Vol. 17:35). Included in merger were WKAP, Allentown, PA; WWNR, Beckley, WV; WNDE & WFBQ(FM), Indianapolis.
- WTVT, Tampa (Ch. 13)**—Gaylord Bcstg. Co. sold station to Gillett Group Inc. & Clarence V. McKee for \$365,000,000 (1987 Vol. 27:11, 29). Purchased for \$3,500,000 plus assumption of \$491,490 liabilities by WKY Radiophone Co., now Gaylord Broad-

casting Co., from ex-Gov. Doyle E. Carlton-Walker Tison interests (1956 Vol. 12:26, 29).

WPEC, West Palm Beach (Ch. 12)—Sold as WEAT-TV to PEC Communications by Gardens Bcstg. for \$3,527,716 (1973). Sold with WEAT to Gardens Bcstg. Co. (100% owned by American Industries Inc., John D. MacArthur, pres.) for \$2,100,000 by Rex Rand and Bert Lebar (1963-64 Vol. 4:9). Previously optioned with radio WEAT to Palm Beach TV Co. Inc. (Rex Rand's WINZ, Miami, 80%; Bertram Lebar, 20%, with option for 5% more from WINZ) for \$600,000 by RKO Teleradio Pictures (1957 Vol. 13:12, 20). RKO Teleradio had acquired properties from J. Robert Meachem for \$194,000 (1955 Vol. 11:27, 31).

Georgia

□WFXL, Albany (Ch. 31)—Timothy S. Brumlik proposes to sell controlling interest to Manny Cantu for \$2,500,000 (1990). Sold as WTSG by Gordon Communications Co. to NewSouth Bcstg. Inc. (Michael H. Male, Lori Antoniaki & Peggy Young Antoniaki) for \$2,000,000 (1987). Brumlik acquired control from M. Hale in 1988.

WAGA-TV, Atlanta (Ch. 5)—For sale to Gillett Communications Inc. (1987) & proposed sale from Storer Communications to Lorimar Productions, see WSBK-TV Boston, MA (1986).

WATL, Atlanta (Ch. 36)—Sold by Atlin Communications (Outlet Communications) to Chase Communications Inc. for \$120 million (1989-1990 Vol. 29:33; 30:13). Sale included WXIN(TV), Indianapolis, IN & WTOP(AM) & WASH-FM, Washington, DC (1989-1990 Vol. 29:33). For leveraged buyout by Bruce Sundlun, et al., see WJAR, Providence, RI. Sold to Outlet Communications Inc. by ATL Acquisition Corp. & D. R. Jones for \$27,000,000 including \$1,635,000 covenant not to compete (1984-85 Vol. 24:28; 25:1). Off-air station sold to Briarcliff Communications Group by U. S. Communications for \$23,500. Control of CP as WMBO-TV sold to U. S. Communications Corp. by D. H. Overmyer Communications Co. For details, see WPHL-TV Philadelphia. CP for off-air station (as WATL-TV) sold to D. H. Overmyer Communications Co. by Robert W. Rounsaville for \$100,000 (1964-65 Vol. 4:33; 5:20).

WGNX, Atlanta (Ch. 46)—Sold as WANX-TV to Tribune Bcstg. Co. by CBN Continental Bcstg. Network for \$32,000,000 (1983 Vol. 23:31).

WTBS, Atlanta (Ch. 17)—Sold to R. E. Turner by Jack M. Rice (1969).

WVEU, Atlanta (Ch. 69)—Sale by Broadcast Corp. of Georgia to Silver King Bcstg. for \$13,000,000 plus non-compete covenant was approved by FCC but not consummated (1989 Vol. 29:11).

WXIA-TV, Atlanta (Ch. 11)—For merger of Combined Communications with Gannett Co., see KPDX Phoenix, AZ. Merger with Combined Communications (1973-74 Vol. 13:5; 14:2) for stock shares approved by FCC Jan. 1974. Sold as WAI-TV to Jupiter Bcstg. Co. of Georgia for approx. \$12,892,000 in merger with Pacific & Southern Bcstg. Co. Inc. Jupiter Bcstg., surviving corp., later changed name to Pacific & Southern Bcstg. Co. Inc. (1967 Vol. 7:45, 47). Sold with WIBC-AM-FM, Indianapolis to

Pacific & Southern Bcstg. Co. for \$15,000,000 by Richard Fairbanks & Family (1966 Vol. 6:46). Sold as WLWA by Crosley Broadcasting Corp. for \$3,420,000 to owners of WIBC(AM), Indianapolis, in return for dropping claims for Crosley's WLWI, Indianapolis (1962 Vol. 2:25, 37, 38). Earlier purchased as WLTV by Crosley (Avco) for \$1,500,000 from local group comprising Broadcasting Inc. (1952 Vol. 8:51; 9:5, 7). Broadcasting Inc. acquired station for \$525,000 when CP for WCON-TV was sold by Atlanta Constitution when it merged with Atlanta Journal and Journal retained Ch. 2 for WSB-TV (1951 Vol. 7:32, 34, 38, 39).

WAGT, Augusta (Ch. 26)—Sold as WATU-TV to Schurz Communications Inc. by J. Thomas Jones & Francis Hanks Robertson for \$5,000,000 (1980).

WJBF, Augusta (Ch. 6)—For sale to Pegasus Bcstg. & consequent transfer to General Electric Capital Corp., see KSCH-TV, Stockton-Sacramento, CA. For leveraged buyout of SFN Companies Inc., see WFTV, Orlando, FL. Western Bcstg. was sold to SFN Companies Inc. for \$116 million (1984 Vol. 24:3, 26). Sale included WTVM(TV), Columbus, GA; WAPA-TV, San Juan, PR & 3 Montana radio stations. Sold to Western Bcstg. Co. by J. B. Fuqua, et al., for \$25,000,000 including covenant not to compete (1980).

WRDW-TV, Augusta (Ch. 12)—For sale to Ziff Corp. and later sale by Ziff, see WTOV-TV, Steubenville, OH. Friendly Group sold licensee WPIT Inc., which also owned WPIT(AM), Pittsburgh, PA and WSOL(AM), Tampa, FL to United Printers & Publishers Inc. (Rust Craft Greeting Cards) for \$1,350,000 (1961 Vol. 17:36). Sold to the WPIT Inc. (Friendly Group) for over \$1,500,000 by Southeastern Newspapers Inc., which also sold WRDW(AM) to Roy V. Harris group (1959 Vol. 16:6, 17). Southeastern Newspapers acquired WRDW-TV-AM for about \$600,000 plus assumption of some \$400,000 in liabilities from group headed by Grover C. Maxwell & Allen M. Woodall (1955-56 Vol. 11:48; 12:7). Note: See sale of WTOV-TV, Steubenville, OH for transfers of Friendly stations to United Printers & Publishers.

■ **WTLH, Bainbridge (Ch. 49)**—New South Television Corp. to General Management Consultants Inc. (Paul Lansat) for \$654,100 (1990).

WLTZ, Columbus (Ch. 38)—Sold as WYEA-TV to J. C. Lewis Jr. for \$3,250,000 including non-compete covenant by American Family Corp. (1981). Previously sold by Gala Bcstg. Co., David Rothschild II, J. Kyle Spencer, S. Douglas Smith & John H. Swift to American Eagle Bcstg. Co. (American Family Corp.) for \$3,000,000 (1978).

■ **WRBL, Columbus (Ch. 3)**—Sold by Malcolm I. Glazer to Riverdale Media Corp. (Simon P. Gouridine) & ML Media Partners for \$60,000,000 including covenant not to compete. Sale included WTWO, Terre Haute, IN & KQTV, St. Joseph, MO (1990 Vol. 30:8, 26). Sold by executors of James W. Woodruff Jr. estate to Avant Development Corp. (Malcolm I. Glazer) for \$7,000,000 (1978). Previously sold with WRBL-AM-FM by R. W. Page Corp. to J. W. Woodruff Jr. for \$2,244,003 (1972).

WTVM, Columbus (Ch. 9)—Sold to American Family Corp. by Pegasus Bcstg.

for \$45,000,000 (1989). For sale to Pegasus Bcstg., see KSCH-TV, Stockton-Sacramento, CA. For sale of SFN Companies, see WFTV, Orlando. For sale of Western Bcstg. to SFN, see WJBF, Augusta, GA. Sold to Western Bcstg. by Fuqua Industries for \$19,500,000 including covenant not to compete (1980). Sold with WTVQ(TV) Chattanooga (plus about 140 theaters, other property) by Martin Theatres to Fuqua Industries for approximately \$19,000,000 in Fuqua stock (1968).

WXTX, Columbus (Ch. 54)—Sold by Donald Kent, et al. to John D. Pezold for \$2,832,522 including covenant not to compete (1989).

WMAZ-TV, Macon (Ch. 13)—Transferred to Multimedia Inc. in 1967. Previously sold with WMAZ-AM-FM for \$2,094,750 to WMRC Inc. (Southeastern Bcstg. Corp.) by George P. Rankin Jr. and associates (1962-63 Vol. 3:2, 11).

WMGT, Macon (Ch. 41)—Sold as WCWB-TV by Bibb TV Inc. to Morris Network Inc. for \$2,800,000 (1978). Sold to Bibb TV Inc. (F. E. Busby, E. Lanier Finch, et al.) by WTVY Inc. for \$800,000 (1974).

WROM-TV, Rome (Ch. 9)—See WTVG, Chattanooga, TN.

WSAV-TV, Savannah (Ch. 3)—Sold to News-Press & Gazette Co., St. Joseph, MO by WSAV Inc. for \$4,750,000 (1976 Vol. 16:27).

WTOC-TV, Savannah (Ch. 11)—Sold by William T. Knight, et al., to American Family Corp. for \$6,250,000 (1979).

WCTV, Thomasville-Tallahassee, FL (Ch. 6)—CP acquired for \$88,700 by John H. Phipps from E. D. Rivers Sr. (1955 Vol. 11:5, 20).

WVGA, Valdosta (Ch. 44)—Sold with WDHN(TV), Dothan, AL & WDJZ (AM), Bridgeport, CT by Hi Ho Television to Morris Newspaper Corp. for approx. \$6,600,000 (1986).

Hawaii

KGMD-TV, Hilo (Ch. 9)—Sold by H&W Communications to Lee Enterprises Inc. for \$10,000 (1985).

KHAW-TV, Hilo (Ch. 11)—Sold to Burnham Bcstg. by McCoy Bcstg. (1979).

KHBC-TV, Hilo (Ch. 2)—King Bcstg. Co. purchased station from William N. Evans for \$300,000 (1988). Hilo Bcstg. Corp. sold station to William N. Evans for \$325,000 (1987). Sold as KOHA-TV by Oceanic Bcstg. to Hilo Bcstg. Corp. for undisclosed amount (1986).

KHVO, Hilo (Ch. 13)—For latest sale information, see KITV, Honolulu, HI. For transfer from Starr Bcstg. to Shamrock Bcstg. Inc., see WTVQ-TV, Lexington, KY.

■ **KFVE, Honolulu (Ch. 5)**—Ka'ikena Lani TV Corp. entered into a joint venture with Western Systems Inc. for \$2,985,000 (1990).

KGMB, Honolulu (Ch. 9)—Sold to Lee Enterprises Inc. by Heftel Bcstg. Honolulu Inc. for \$10,500,000 (1976 Vol. 16:37). Con-

trol transferred from Standard Corp. to Heftel Bcstg. (1972). Sold with KGMB(AM) and satellites KHBC-TV, Hilo and KMAU-TV, Wailuku (now KGMV) to Pacific Bcstg. (wholly-owned by Standard Corp., see KUTV, Salt Lake City) for \$2,500,000 by Honolulu Star-Bulletin (Hawaii Publishing Holding Corp.) (1964-65 Vol. 4:42; 5:19). Satellite KMAU-TV, Wailuku (now KGMV) sold to local interests in separate transaction (1964). Controlling interest in station sold to Hawaii Publishing Holding Corp. by executors of estate of Wallace Rider Farrington for \$11,130,000, including AM and satellites (1961-62 Vol. 1:13; 2:13). Farrington's Honolulu Star Bulletin had acquired full control of licensee Hawaiian Bcstg. System by purchasing 75.45% from Hialand Development Corp. for \$2,250,000. Hialand acquired Hawaiian Bcstg. stock when it purchased theater-real estate operator Consolidated Amusement Co. for \$8,000,000 (1958 Vol. 14:40, 46). Earlier, Consolidated had increased its stock in stations to 75.45% paying Mormon Church \$125,000 for its 6.73% after FCC directed latter to sell one of its holdings under multiple ownership rule (1962).

KHAI-TV, Honolulu (Ch. 20)—Honolulu Family TV Ltd. (Media Central Inc.) sold to KSCI Holding Inc., a holding company comprised of Aiza Corp. & Equity Linked Investors L.P., for \$1,750,000 plus covenant not to compete (1989).

KHNL, Honolulu (Ch. 13)—Sold to King Bcstg. Co. by Hawaii-Nippon Communications for \$20 million (1986). Sold as KIKU-TV by Richard Eaton to Hawaii-Nippon Communications for \$2,700,000 (1979). Sold as KTRG-TV to United Broadcasting by David Watumull and associates for \$700,000 (1966 Vol. 6:3, 40).

KHON-TV, Honolulu (Ch. 2)—Sold to Burnham Bcstg. Co. with satellite KAI-TV, Wailuku & translators for \$47,500,000 (1985 Vol. 25:6). Sold to Des Moines Register & Tribune for \$27,000,000 (1979). Sale included KHAW-TV, Hilo; KAI-TV, Wailuku; KLAK & KPPL(FM), Lakewood, CO; KYX, Oregon City & KGON(FM), Portland, OR. Control transferred from Pacific & Southern Bcstg. Co. to McCoy Bcstg. Co. in corporate separation (1979). Merger with Jupiter Bcstg. of Georgia Inc. the surviving corp. approved Nov. 15, 1967 (1967 Vol. 7:45, 47). Jupiter Bcstg. later changed name to Pacific & Southern Bcstg. Co. FCC May 26, 1967 approved assignment of license to Pacific & Southern Bcstg. Co. Inc. in merger which included KHAW-TV, Hilo and KAI-TV, Wailuku. Previously sold as KONA with satellites Hilo \$3,000,000 to Communications Honolulu Ltd. by Honolulu Advertiser and John D. Keating (1964 Vol. 4:24). Transferred to new company, 50% owned by Honolulu Advertiser and 50% by J. Elroy McCaw & John D. Keating by Herbert M. Richards group with proviso that KPOA(AM) be sold (1953 Vol. 9:13). Note: Keating had acquired McCaw's 25% interest in KONA as part of \$2,000,000 deal in which he also acquired 100% of KDAY(AM), Santa Monica, CA (1959 Vol. 15:13).

KITV, Honolulu (Ch. 4)—Tak Communications proposed sale of 60% of station, KHVO, Hilo & KMAU, Wailuku to ltd. partnership including Anthony Cassara for \$40,000,000 was dismissed by FCC (1989 Vol. 29:29). Tak Communications (Sharad Tak) bought KHVO, Hilo & KMAU, Wailuku, HI with KITV from Shamrock Bcstg. for \$50 million (1986 Vol. 26:46). For sale to Sham-

Sales & Transfers—Hawaii

rock Bcstg. Inc., see WTVQ-TV, Lexington, KY. Previously sold as KHVH-TV by Western Telestations Inc. to Starr Bcstg. Group Inc. for \$4,000,000 (1972 Vol. 12:47). Sold with radio KHVH and satellite KHVO, HHO and 5 translators to Western Telestations for \$4,000,000 by Kaiser Industries Corp. (1964 Vol. 4:41, 51). Transferred from licensee Kaiser Hawaiian Village TV Inc. (Henry J. Kaiser Co.) to Kaiser Industries Corp. for \$1,297,274. Licensee then liquidated. Purchased as KULA-TV by Henry J. Kaiser for \$685,000 from Albert Zugsmith interests, with Kaiser dropping Ch. 13, on which KHVH-TV had been operating (1958 Vol. 14:19, 24, 28). Previously, Zugsmith group acquired KULA-TV with radio KULA for \$600,000 from American Broadcasting Stations Inc. and Dolph-Petty Broadcasting Co. (1955-56 Vol. 11:46; 12:2).

KMGTV, Honolulu (Ch. 26)—Mauna Kea Bcstg. sold to Oceania Bcstg. Network Inc. (Christopher Racine, et al.) for \$4,300,000 including KVHF, Kailua-Kona (1989).

KVHF, Kailua-Kona (Ch. 6)—For sale to Oceania Bcstg., see KMGTV, Honolulu.

KGMV, Wailuku (Ch. 3)—Heftel Bcstg. sold station to Lee Enterprises Inc. for \$10,000 (1985). Sold as KMAU-TV by John S. Young Assoc. Inc. to Heftel Bcstg. Inc. for \$110,000 & covenant not to compete. Turned over to John S. Young Assoc. Inc., which leased equipment for \$1500 monthly from Pacific Bcstg. Corp. (1964-65 Vol. 4:42; 5:19).

■ **KMAU, Wailuku (Ch. 12)**—For details of latest sale, see KITV, Honolulu, HI. For sale to Shamrock Bcstg. Inc., see WTVQ-TV, Lexington, KY. Sold as KMVI-TV by Maui Publishing Co. Ltd. to Western Telestations Inc. for \$70,000 (1977).

Idaho

KBCI-TV, Boise (Ch. 2)—Sold by Boise Valley Bcstg. Inc. to Eugene TV Inc., licensee of KVAL-TV, Eugene, OR, for \$1,900,000 (1976).

KTVB, Boise (Ch. 7)—Sold to King Bcstg. Co. by Georgia M. Davidson, et al., for \$14,000,000 (1979 Vol. 19:41).

KIDK, Idaho Falls (Ch. 3)—Price Bcstg. Co. sold station to Retlaw Enterprises Inc. (Lillian B. Disney, et al.) for \$6,800,000 (1987). Sold as KID-TV to Price Bcstg. Co. by Lucille J. Ricks, et al. for \$4,000,000 (1984).

KIFI-TV, Idaho Falls (Ch. 8)—J. Robb Brady & Rose Anna Keller sold controlling interest for \$1,470,000 to Marion Brady (1988).

KLEW-TV, Lewiston (Ch. 3)—Sold with KIMA-TV, Yakima & KEPR-TV Pasco, both WA, by Cascade Bcstg. to Filmways for undisclosed amount of convertible preferred stock (1968 Vol. 8:40). For later sales, see KIMA-TV.

KIVI, Nampa (Ch. 6)—Sold to Sawtooth Communications Inc. (Evening Post Publishing Co.) by Futura Communications Corp. for \$4,500,000; \$1,250,000 for land & buildings; \$1,750,000 for covenant not to compete and consulting agreement (1981).

KTRV, Nampa (Ch. 12)—Sold to Toledo Blade Co. by Peyton Bcstg. Ltd. for \$4.9

million & assumption of \$1.7 million in lease obligations (1985 Vol. 25:9).

KPVI, Pocatello (Ch. 6)—Sold to Ambassador Media Corp. by Futura Corp. (Robert V. Hansberger, et al.) for \$2,700,000 plus \$500,000 for covenant not to compete (1983). Sold by Eastern Idaho TV Corp. to Futura Titanium Corp. for \$146,200 plus \$509,650 in subordinated notes (1977).

KTLE, Pocatello (Ch. 6)—65% interest sold in KBLI Inc., licensee of KTLE and KBLI(AM) Blackfoot, ID to Alex Gold (33%) & Harry Wallerstein (32%) for \$45,200 by Granite District Radio Bcstg. Co., which retained a 35% interest (1961 Vol. 17:37). Left air Feb. 12, 1964. Resumed operation intermittently July 1967. License cancelled 1971.

KMVT, Twin Falls (Ch. 11)—Western Bcstg. Co. sold station to Root Co. for \$11,400,000 (1983-84 Vol. 23:44). Sold to KMSSO-TV Inc. (Dale Moore) by KLDX Corp. (Glasman) for \$883,000 (1970). Previously, 25% held jointly by Frank C. Carman and Grant Wrathall, as KLDX-TV, was acquired by A. L. Glasman family (Ogden Standard Examiner); for details see sale of KUTV, Salt Lake City.

Illinois

WBLN, Bloomington (Ch. 15)—Sold for token \$1 and assumption of some \$200,000 in liabilities to Worth S. Rough by Cecil W. Roberts (1955 Vol. 11:26, 29). Note: Resumed operation Dec. 1, 1957 after financial reorganization and sale of stock which reduced Rough's holdings to 12% (1957 Vol. 13:51). CP cancelled in 1964.

WYZZ-TV, Bloomington-Normal (Ch. 43)—Bloomington Comco acquired station as WBLN from Midwest TV Assoc. for \$30,000 & assumption of \$775,000 debt (1985). Previous sale to Orion Broadcast Group by Midwest TV Assoc. for \$780,000 & assumption of \$3.46 million debt was approved but not consummated (1984 Vol. 24:33). Sold by Grace Communications Corp. to Midwest TV Associates for \$1,907,000 (1983).

WEHS, Aurora-Chicago (Ch. 60)—Sold as WPWR-TV by Metrowest Corp. to Silver King Bcstg. (Home Shopping Network) for \$25,000,000 including non-competes covenant (1986 Vol. 26:44).

WBBM-TV, Chicago (Ch. 2)—Purchased (as WBKB) by CBS for \$6,000,000 from newly merged ABC-United Paramount (1951-53 Vol. 7:21; 8:28, 46; 9:7).

WBBS-TV, Chicago (Ch. 60)—Purchased from HATCO-60 by Metrowest Corp. which operated part time on same channel for \$11,000,000 & \$2 million non-competes covenant (1985-86); separate operations subsequently combined as WPWR-TV (now WEHS), Aurora, IL.

WFLD, Chicago (Ch. 32)—For sale by Metromedia to News America TV Inc., see WNYW, New York, NY. Sold by Field Communications to Metromedia for \$136,000,000 (1982 Vol. 22:23, 35, 47). Kaiser Bcstg. Corp.'s 77.5% sold to Field Communications Corp. for \$42,625,000. Sale included equivalent interest in KBHK-TV, San Francisco; WLVI-TV, Cambridge, MA; WKBD-TV, Detroit & WKBS-TV, Philadelphia, PA-Burlington, NJ (1977). Previously, Field Communications, 50% owner,

bought remaining 50% from the Dubinsky group, H & E Balaban Corp., et al. for \$2,500,000 (1970). Merger of Kaiser Bcstg. & Field Communications approved by FCC May 9, 1973 (1972-73 Vol. 12:32; 13:18).

WLS-TV, Chicago (Ch. 7)—See WABC-TV, New York, NY.

WMAQ-TV, Chicago (Ch. 5)—See WNBC-TV, New York, NY.

WSNS-TV, Chicago (Ch. 44)—Oak Industries Inc. bought 24.5% interest for \$7,350,000 (plus or minus 49% of total assets compared with total liabilities) with agreement to obtain 49% of Harriscope of Chicago Inc., 50% owner (1980 Vol. 20:11).

WICD, Danville (Ch. 24)—Sold as WDAN-TV to Plains Television Corp. for \$75,000, plus \$1500 monthly lease for 5 years, by Gannett Publishing Co. (1960 Vol. 16:26, 31). Left air Aug. 14, 1967.

WAND, Decatur (Ch. 17)—For McCaw takeover of LIN Bcstg., see KXAN-TV, Austin, TX. Sold as WTVP to LIN Bcstg. for \$2,000,000 by Metromedia (1965 Vol. 5:41, 42, 52). Previously sold to Metropolitan Bcstg. Co. for \$494,400 by George A. Bolas and associates (1960 Vol. 16:3, 15, 40). Bolas group acquired WTVP from W. L. Shellabarger and associates for \$200,000 plus \$100,000 lease on real estate with option to buy after 5 years for \$225,000. As result of this transaction, Shellabarger retained approximately 5% stock interest.

WSIL-TV, Harrisburg (Ch. 3)—Sold with KPOB-TV, Poplar Bluff, MO to Mel Wheeler Inc. for \$6,600,000 (1983). Macaulay G. Nicholes, John W. Kirby, et al., bought station with KPOB-TV, Poplar Bluff, MO, from O. L. Turner for \$2,163,611 & approximately 70% of WEBQ-AM-FM, Harrisburg (1981 Vol. 21:14). O. L. Turner, Mildred B. Turner, Belle T., Choate & Lynn Turner bought 75% of stock, increasing holdings to 100%, for \$317,594.46 (1977). Previously, 25% interest sold by C. O. Farrar to O. L. Turner for \$260,000 (1973). Sale included same interest in KPOB-TV (Ch. 15), Poplar Bluff, MO.

WGBO-TV, Joliet (Ch. 66)—Sold as WFBN to Grant Bcstg. by Focus Bcstg. for \$2,000,000 cash & \$7,000,000 loan agreement (1985).

WTCT, Marion (Ch. 27)—Dennis F. Doeltzsch sold station as WDDD-TV to Tri-State Christian TV for \$1,200,000 (1983-84).

WQAD-TV, Moline (Ch. 8)—New York Times acquired station for approx. \$25,300,000 & non-competes covenant (1985 Vol. 25:5, 6, 12). Sold by Moline TV Corp. to Quad-Cities Communications Corp. (Des Moines Register and Tribune Co.) for \$10,000,000 (1977).

WCEE, Mount Vernon (Ch. 13)—Sold to Robert W. Sudbrink by Pyramid Bcstg. for \$3,600,000 (1985).

WEEK-TV, Peoria (Ch. 25)—Sold to Granite Bcstg. Corp. (W. D. Cornwell & Stuart J. Beck) by Price Communications for \$30,000,000 (1988 Vol. 28:22; 26). Price Communications purchased station with KRCG-TV, Jefferson City, MO for \$28,000,000 from LDX Group (1984 Vol. 24:36). Sold with satellite WEEQ-TV, La Salle, IL (which left air Aug. 1, 1972) for \$2,938,650 by West Central Bcstg. Co. to Mid-America TV Co., a wholly owned sub-

siary of Kansas City Southern Industries (1966 Vol. 6:29).

WHOI, Peoria (Ch. 19)—For sale to Wesley Communications & subsequent purchase by Adams Communications, see WSAW-TV, Wausau, WI. Sold as WRLL-TV to Forward Communications for \$2,750,000 (1971 Vol. 10:13). Previously sold as WTVH to radio WIRL, Peoria (Mid-America Media Inc.) by Metropolitan Bcstg. Corp. for \$2,000,000 (1965 Vol. 5:14). Metropolitan Bcstg. Corp. purchased station from Peoria Journal Star Inc. for \$600,000 (1959-60 Vol. 15:43; 16:1). Peoria Journal Star Inc. purchased TV with radio WTVH (later sold) from Hugh R. Norman (52%) & L. W. Hicks (36%) for \$55,000 cash plus assumption of obligations totaling \$155,000 (1954 Vol. 10:13, 14, 18).

WBMD-TV, Peoria (Ch. 31)—Sold with WBMD(AM) to Midwest TV Inc. (WCIA, Champaign, IL) for \$1,750,000 by John E. Fetzer and Charles C. Caley, with Caley getting additional \$225,000 over 8-year period (1960 Vol. 16:13, 25).

WIFR-TV, Freeport-Rockford (Ch. 23)—Sold with WHSV-TV, Harrisonburg, VA and WBNB-TV, Charlotte Amalie, VI by Worrell Television to Benedek Bcstg. for \$40,000,000 (1986 Vol. 26:39). Sold as WCEE-TV by General Media Corp. to Rockford Bcstg. Inc. (Worrell Television) for \$3,870,000 plus \$30,000 for microwave transmission subsidiary (1976 Vol. 16:39).

WQRF-TV, Rockford (Ch. 39)—Family Group Ltd. IV sold station to Petracom Inc. (Henry A. Ash) for \$2,000,000 (1989). Sold by Orion Broadcast Group to Communications Investment Corp. (Ian N. Wheeler, Henry Ash, John Grant, et al.) for approx. \$1,650,000 and assumption of \$2 million debt (1986 Vol. 26:22). Sold to Orion Broadcast Group Inc. by Lloyd Hearing Aid Corp. for \$4,000,000 (1983).

WREX-TV, Rockford (Ch. 13)—WREX Assoc. (ML Media Partners, Ltd. Partnership) purchased station from Gilmore Bcstg. Corp. for \$18,000,000 plus \$2,250,000 non-competes covenant (1987 Vol. 27:26). Sale by Gilmore Bcstg. Corp. to Heritage Bcstg. for \$21,000,000 & non-competes covenant was never consummated (1985 Vol. 25:24). Sold by Gannett Co. to Gilmore Bcstg. for \$6,850,000 (1968 Vol. 8:50). Sold to WREX-TV Inc. (Gannett Co. subsidiary) for \$3,420,000 by Greater Rockford Television Inc. (1963).

WHBF-TV, Rock Island (Ch. 4)—Rock Island Bcstg. sold station to Citadel Communications for \$20,000,000 & \$1 million non-competes covenant (1986 Vol. 27:12).

WRSP-TV Springfield (Ch. 55)—Sold as WBHW by Will F. Wingerter, et al. to Cy N. Bahakel for \$733,918 (1982).

WICS, Springfield (Ch. 20)—Sold to Guy Gannett Bcstg. Services for \$18,000,000 (1984-85). Sold by Plains TV Corp. to North American Bcstg. Co. (Steven J. Kumble & Larry H. Israel, principals) for \$10,700,000 (1979 Vol. 19:16).

WCCU, Urbana (Ch. 27)—Urbana Channel 27 Inc. sold station to Cy N. Bahakel for \$1,169,100 plus assumption of liabilities (1988).

WBBS-TV, West Chicago (Ch. 60)—See Chicago.

Indiana

WINM, Angola (Ch. 63)—Sold as WBK2 by James A. Chase to non-profit corp. Manra for Modern Man Ministries Inc. for \$300,000 (1985). Left air Jan. 1985. Returned to air June 11, 1988.

WTTV, Bloomington-Indianapolis (Ch. 4)—Capitol Bcstg. Co. Inc. purchased station after Tel-AM Holdings Inc. filed for bankruptcy for \$67,000,000 (1988). Station sale to E. M. Warburg, Pincus & Co. for approx. \$65,000,000 from Tel-Am Debtor-in-Possession was never consummated (1987 Vol. 27:42). Tel-Am Associates Ltd. Partnership bought station from Teleco Indiana Inc. for \$73,000,000 (1983-84). Sold to Teleco Indiana Inc. by Sarkes Tarzian Inc. for \$26,000,000 plus expenses to achieve circular polarization, not to exceed \$550,000 (1977 Vol. 17:29).

WSJV, Elkhart-South Bend (Ch. 28)—Sold to Quincy Newspapers Inc. by Truth Publishing Co. (John F. Dille Jr., et al.) for \$3,200,000 (1974).

WEHT, Evansville (Ch. 25)—Sold with KGUN(TV), Tucson, AZ to Gilmore Bcstg. Corp. of Arizona (55%) & Gilmore Bcstg. Corp. of Indiana (45%) for \$4,200,000 by Henry S. Hilberg and associates (1964 Vol. 4:16, 29). Hilberg group purchased WEHT with Evansville radio WEOA for \$820,000 from Malco Theatres Inc. (1956 Vol. 12:35, 37, 43).

WEVV, Evansville (Ch. 44)—Ralph C. Wilson Jr. bought station from Ohio Valley TV Inc. for \$3,100,000 & assumption of \$1,260,000 debt (1985).

WFIE-TV, Evansville (Ch. 14)—For sale to Cosmos Bcstg. Co. by Orion Bcstg., see WAVE(TV), Louisville, KY. Sold for approximately \$580,000 by Jesse D. Fine theatre family to George W. Norton's WAVE Inc., operator of WAVE-TV, Louisville, KY (1956 Vol. 12:25, 29).

WTVW, Evansville (Ch. 7)—Broad Street TV Corp. (Richard L. Geismar, pres.) bought station from Charles Woods for \$74,100,000 but sale was not consummated. Transfer included KLBK-TV, Lubbock, TX (1988). Sold to Charles Woods, et al. (WTVY, Dothan, AL) by Fuqua Communications for \$21,500,000 (1980). Transferred from Polaris Corp. in \$3,840,000 stock-exchange merger to Natco Corp. (J. B. Fuqua, principal stockholder). Also included in transfer were KOXA-AM-FM, Sacramento and 80.8% of KTHI-TV, Fargo, ND (1965-66 Vol. 5:51; 6:39, 40). Previously, 90.4% of WTVW was sold for \$514,800 by Ferris E. Traylor, Rex Schepp & Miklos Sperling to Producers Inc. Producers was owned 50% by Traylor family, 50% by Polaris Corp. (1962 Vol. 2:35).

WANE-TV, Fort Wayne (Ch. 15)—For McCaw takeover of LIN Bcstg., see KXAN-TV, Austin, TX. A. H. Belo Corp. acquired station in purchase of Corinthian Bcstg. and spun it off with WISH-TV, Indianapolis to LIN Bcstg. for \$104,900,000 (1983 Vol. 23:36). Sold as WINT by R. Morris Pierce group for \$484,670 plus \$200,000 in obligations to Universal Bcstg. Co., operator of WANE(AM), Fort Wayne and WISH-TV, Indianapolis (1956 Vol. 12:20, 24). For subsequent sale to Whitney interests, see WISH-TV, Indianapolis.

WFFT-TV, Fort Wayne (Ch. 55)—Sold to Great Trails Bcstg. Corp. by Ontario Corp. for \$3,300,000 plus assumption of debt (1982 Vol. 22:13).

WKJG-TV, Fort Wayne (Ch. 33)—Sold by Wabash Valley Bcstg. Corp. to Joseph R. Cloutier for \$425,000 plus Cloutier's 23% of Wabash (1983). Sold to Wabash Valley Bcstg. by Federated Media for \$4,000,000 (1973-74 Vol. 13:35; 14:32). Sold to TV Communications Corp. by Truth Publishing Co., Walter R. Beardsley & John F. Dille Jr. for \$4,500,000 (1970 Vol. 10:27); spun off to Federated Media (1971). Previously sold with WKJG(AM) for \$1,925,000 to Truth Publishing Co. (60%), Walter R. Beardsley (25%), Geoffrey Wade (15%). Truth Publishing Co. was 49.5% owned by Beardsley, 35.5% by John F. Dille Jr., 14.42% by Carl D. Greenleaf, publishers Elkhart (IN) Truth. Major selling principals: Clarence L. Schust, H. Leslie Popp, Edward G. & Walter L. Thoms (1957 Vol. 15:5, 11).

WPTA, Fort Wayne (Ch. 21)—Granite Bcstg. purchased station from Pulitzer Publishing for \$22,150,000 including covenant not to compete (1989 Vol. 29:34). Gannett Co. sold station to Pulitzer Publishing Co. for undisclosed amount (1983 Vol. 23:2). Sold by Sarkes Tarzian Inc. to Combined Communications Corp. for \$3,625,000 (1972-73 Vol. 12:41; 13:7). For merger of Combined Communications with Gannett Co., see KPNX, Phoenix-Mesa, AZ.

WHMB-TV, Indianapolis (Ch. 40)—Sold as WURD by White River Radio Corp. to LeSea Bcstg. Corp. for \$7,070 and assumption of obligations of \$347,547 (1972).

WISH-TV, Indianapolis (Ch. 8)—For McCaw Cellular takeover of LIN Bcstg., see KXAN-TV, Austin, TX. LIN Bcstg. Corp. bought WISH-TV & WANE-TV, Fort Wayne from A. H. Belo Corp. for \$104,900,000 following Belo's purchase of Corinthian Bcstg. Purchased from WINT, Fort Wayne-Waterloo (Ch. 15) with WISH(AM), Indianapolis and WANE(AM), Fort Wayne for \$10,000,000 by J. H. Whitney & Co.'s Indiana Bcstg. Co. from Universal Broadcasting Co., headed by C. Bruce McConnell (1956 Vol. 12:30, 34, 41). Note: For transfer to Whitney Communications Corp., see sale of KOTV, Tulsa, OK.

WRTV, Indianapolis (Ch. 6)—Sold as WFMB-TV by Time-Life Broadcast to McGraw-Hill Inc. (McGraw-Hill Broadcasting Co. Inc.) in a package for \$69,300,000 (subject to adjustment). Transfer included WOOD-TV (WOTV), Grand Rapids, MI; KLZ-TV (now KMGH), Denver, CO; KOGO-TV (now KGTV), San Diego, CA & KERO-TV Bakersfield, CA (1972 Vol. 12:10, 11). Previously sold with WFBM(AM) by Consolidated Television & Radio Broadcasters Inc. (Bitner group) to Time Inc. in \$15,750,000, package deal that also included WOOD-TV-AM, Grand Rapids, and WTCN-TV (now KARE) & WTCN (AM), Minneapolis, after sale of properties to Crowell-Collier fell through (1956 Vol. 12:47, 50, 52; 13:11, 16). Note: Agreement between Time-Life and McGraw-Hill was revised: Time-Life retained WOOD-TV (now WOTV) and purchase price was adjusted to \$57.2 million in cash & notes.

WTHR, Indianapolis (Ch. 13)—Sold as WLWI to Videolina Inc. (Dispatch Printing Co., Columbus, OH) by Avco Bcstg. Corp. for \$17,650,000 (1975 Vol. 15:13, 21).

WXIN, Indianapolis (Ch. 59)—Outlet Communications sold station along with WATL(TV), Atlanta & WTOP(AM) & WASH-FM, Washington, DC to Chase Communications for \$120,000,000 (1989-90 Vol. 29:33; 30:13, 19). Sale by Outlet Communications to Emmis Bcstg. Corp. for \$17,500,000 was dismissed by FCC (1988). Purchased as WPDS-TV by Outlet Communications Inc. from USA Communications Inc. for \$22,000,000 (1984-85 Vol. 24:42, 43; 25:1, 5). For subsequent sale, see WJAR, Providence, RI.

WLFI-TV, Lafayette (Ch. 18)—Sold by RJN Bcstg. Inc. (Richard F. & Harold D. Shively) to The Toledo Blade Co. for \$3,153,750 (1979). Previously sold as WFAM-TV by Sarkes Tarzian Inc. to RJN Bcstg. Inc. (Richard F. Shively, 100%) for \$250,000. Sold (as Ch. 59) with CP for Ch. 18 to Sarkes Tarzian Inc. for \$65,000 by Henry Rosenthal and associates at time that station went dark May 15, 1959 for 60 days (1959 Vol. 15:19, 25). O. E. Richardson sold station & WASK(AM) for \$330,000 to Henry Rosenthal, 25%; Albin H. Huth, 25%; D & B Equipment Corp. (Jack M. Drysdale, pres.), 50% (1957 Vol. 13:2, 4, 8).

WSFD-TV, Marion (Ch. 31)—Sold as WTA-FM-TV to Anthony R. Martin-Trigona for \$157,000 (1969) but sale was not consummated. Previously, 70% sold to Northern Indiana Bcstrs. Inc. (WIMS, Michigan City, IN) for \$40,000 by Eugene C. Thompson, who retained 29.8% (1963 Vol. 4:1). License cancelled 1970.

WIPB, Muncie (Ch. 49 ETV)—Commercial station WLBC-TV sold by Tri-City Radio Corp. to Ball State University for \$125,000 (1971).

WHME-TV, South Bend (Ch. 46)—Sold as WMSH-TV by Gordon MacKenzie to Lester Sumrall Evangelistic Assn. Inc. for \$496,000 (1977).

WBAK-TV, Terre Haute (Ch. 38)—Sold as WIL-TV by Alpha Bcstg. Corp. to KXEL Bcstg. Inc. (Cy N. Bahake) for \$613,000 plus covenant not to compete of \$1,000 monthly for 36 months (1976).

WTWO, Terre Haute (Ch. 2)—Malcolm I. Glazer sold station with WRBL, Columbus, GA & KQTV, St. Joseph, MO to Riverdale Media (Simon P. Gourdine) & ML Media Partners for \$60 million including covenant not to compete (1990 Vol. 30:8). Sold to Fabri Development Corp. (Malcolm Glazer) by Miana Telecasting Corp. for \$4,650,000 (1975 Vol. 15:9). Previously sold to Booth Newspapers by Miana (J. R. Livesay, John T. Gelder, et al.) for \$5,000,000 (1970).

Iowa

KCRG-TV, Cedar Rapids (Ch. 9)—100% acquired, along with KCRG(AM), by Cedar Rapids Gazette, already 30% owner, by purchasing holdings of 11 other stockholders for \$101,500. Former call letters KCR1-TV-AM (1954 Vol. 10:29, 33).

KGAN, Cedar Rapids (Ch. 2)—Sold as WMT-TV to Guy Gannett Bcstg. by Orion Bcstg. Inc. for \$13,000,000 including covenant not to compete (1981 Vol. 21:11). Previously sold by American Bcstg. Stations Inc. (including WMT-FM) to WAVE Inc. (Orion Bcstg., Louisville, KY) for approximately \$7,500,000 (1968 Vol. 8:7, 25).

KWQC-TV, Davenport (Ch. 6)—Sold by Palmer Communications Inc. to Broad Street TV Corp. (Richard Geismar, et al.) for \$45,820,000 (1989 Vol. 29:22).

KCCI-TV, Des Moines (Ch. 8)—Cowles Bcstg. which also owned WESH-TV, Daytona Beach-Orlando, FL merged into H & C Communications Inc. for \$46 per share valued at \$182.5 million (1984 Vol. 24:26, 35).

KDSM-TV, Des Moines (Ch. 17)—Sold as KCBR to Duchossois Enterprises by William J. Trout, Raymond J. Gazzo & Carl G. Goldsberry for \$7,550,000 & \$750,000 consulting agreement & covenant not to compete (1985 Vol. 25:8).

KDUB-TV, Dubuque (Ch. 40)—Sale by Dubuque TV Ltd. Partnership to Sage Bcstg. Corp. of Dubuque for \$4,000,000 was authorized but never consummated. (1987 Vol. 27:50). Sold to Thomas G. Bond of Dubuque TV Ltd. Partnership (1985). Sold by Lloyd Hearing Aid Corp. to The Commercial Dispatch Publishing Co., Columbus, MS, for \$1,500,000 (1979). Sold by Dubuque Communications Corp. to Lloyd Hearing Aid Corp. for \$35,000 (1976).

KIMT, Mason City (Ch. 3)—Sold with WBTW(TV), Florence, SC to Spartan Radiocasting Co. by Daily Telegraph Printing Co. for \$36,750,000 (1984 Vol. 24:15). Sold to the Shott family (Daily Telegraph Printing Co., Bluefield, WV) by Lee Enterprises for \$9,500,000 (1980 Vol. 20:1).

KTVO, Ottumwa, IA (Ch. 3)—See Kirksville, MO.

KTIV, Sioux City (Ch. 4)—Quincy Newspapers purchased station from American Family Corp. for \$15,750,000 plus \$5,000,000 consulting agreement & covenant not to compete (1989 Vol. 29:35). Sold with KWVL(TV), Waterloo for stock in American Family Corp. (1979-80 Vol. 19:41). Sold to Black Hawk Bcstg. Co. for \$3,300,000 by Perkins Brothers Co. (1973). Previously, 50% acquired by Perkins Brothers Co. for \$2,200,000 from Dietrich Dirks and associates, giving Perkins 100% control (1965 Vol. 5:24).

KCAU-TV, Sioux City (Ch. 9)—Sold to Ctradel Communications Co. Ltd. by Forward Communications for approx. \$15,000,000 (1985 Vol. 25:30, 38). For sale of Forward Communications, see WSAW-TV, Wausau, WI. Sold as KVTV for \$3,500,000 to Forward of Iowa by People's Bcstg. Corp. (1965 Vol. 5:30). Sold with WNAX(AM), Yankton, SD for \$3,000,000 to People's Bcstg. Corp. (Nationwide Mutual Insurance Co. subsidiary) by Cowles Bcstg. Co. (1957 Vol. 13:41, 44, 48).

KMEG, Sioux City (Ch. 14)—Gillett Communications sold station to Maine Radio & Television Co. for \$3 million & \$626,500 covenant not to compete (1986). For sale to Gillett Communications Co., see WWMT, Kalamazoo, MI. Sold for \$930,065 to Fetzer Bcstg. Co. by Medallion Bcstrs. Inc. (1969 Vol. 9:33).

KWWL, Waterloo (Ch. 7)—Sold with KTV, Sioux City, IA for stock in American Family Corp. (1979-80 Vol. 19:41). Control transferred by Black Hawk Bcstg. Co. from Robert Buckmaster, individually and as executor holding 50% interest to Trustees Thomas L. Trunnell, Robert A. Young & Robert Buckmaster (31.2%) and to Thomas

Sales & Transfers—Iowa

L. Trunnell (2.8%) & Robert A. Young (4.9%) for \$850,469. Buckmaster retained 12.6%. Transfer included KWWL-AM-FM, KLWW(AM), Cedar Rapids & KAUS-TV-AM-FM, Austin, MN. Previously, 13.74% of licensee Black Hawk Bcstg. Co. purchased by Ralph J. McElroy, for \$34,000, to bring his holdings back to 50%, from which they had fallen due to a stock issue. The other 50% was divided among more than 30 stockholders (1961).

Kansas

KLBY, Colby (Ch. 4)—Sheraton Colby Convention Inc. sold station to Chronicle Publishing Co. for \$1,382,200 including covenant not to compete (1986-87). Sold to Smoky Hills Public TV Corp. by Channel 4 Bcstg. Ltd. for \$1,300,000 (1986) but sale was not consummated.

KBSD-TV, Ensign (Ch. 6)—NUCO TV Inc. sold as KTVC to Smith Bcstg. Group Inc. (Robert Smith, principal) for \$1,939,000 (1988).

KSNG, Garden City (Ch. 11)—See KSNW Wichita, KS & KSNC, Great Bend, KS.

KUPK-TV, Garden City (Ch. 13)—See KAKE-TV, Wichita, KS.

KBSL-TV, Goodland (Ch. 10)—For sale as KLOE-TV to Smith Bcstg. Group Inc., see KWCH-TV, Wichita-Hutchinson, KS. Sold as KWHT-TV to KAYS Inc. by Standard Electronics (div. Reeves Instrument) for \$152,500 (1962). Previously sold as KBLR-TV for \$200,000 (liabilities) to Standard Electronics, following bankruptcy proceedings; KBLR(AM) was sold then to KAYS-TV, Hays, KS for \$50,000 (1960 Vol. 16:39, 45). TV station had been sold for \$5,000 plus assumption of \$400,000 in liabilities, and radio station for \$145,000 plus assumption of \$25,000 in liabilities by James Blair to Leslie E. Whittemore and associates (1959 Vol. 15:16, 27).

KSNC, Great Bend (Ch. 2)—For latest sale, see KSNW, Wichita, KS. Sold as KCKT by Central Kansas TV Corp., with satellites, KGLD (KSNG), Garden City, KS (Ch. 11) and KOMC (KSNK), McCook, NE (Ch. 8) to owners of KARD-TV (KSNW), Wichita, KS for \$1,637,500 (1962 Vol. 2:25).

KBSH-TV, Hays (Ch. 7)—For sale as KAYS-TV to Smith Bcstg. Group Inc., see KWCH-TV, Wichita-Hutchinson, KS. 50% of station and KAYS(AM) plus 30% of KLOE, Goodland, transferred from Ross Beach Sr. to Mattie Beach and Ross Beach Jr. Robert Schmidt held balance of KAYS-TV-AM (1962).

KOAM-TV, Pittsburg (Ch. 7)—Sold by Draper Communications Inc. to David Croll, William P. Collatus, Richard H. Churchill & Stephen F. Gormley for \$15,318,189 (1987). Sold to Mid-Atlantic Communications Inc. (Thomas A. Draper, et al.) by Mid-Continent Telecasting Inc. for \$12,000,000 (1984 Vol. 24:34).

KSNT, Topeka (Ch. 27)—S.J.L. Inc., headed by George Lilly, bought station from Kansas State Network for \$12,000,000 (1988 Vol. 28:20). Sold as KTSB to Kansas State Network (KUTV, Salt Lake City, UT) by Ralph C. Wilson Industries for \$10,000,000, including covenant not to compete (1981-82 Vol. 21:40).

KTKA-TV, Topeka (Ch. 49)—Larry D. Hudson gained control of station as KLDH (1985) and sold to Northeast Kansas Broadcast Service Inc. for \$6,500,000 (1986 Vol. 25:15).

WIBW-TV, Topeka (Ch. 13)—Included in \$7,000,000 sale of Capper Publications, along with WIBW(AM), Topeka and KCKN(AM), Kansas City, to Stauffer Publications; Stauffer transferring KCKN to Cy Blumenthal for \$110,000 (1956 Vol. 12:38, 49, 51).

■ **KAAS-TV, Salina (Ch. 18)**—Sold by Ch. 24 Ltd., Debtor-in-Possession to Clear Channel TV Inc., see KSAS-TV Wichita, KS.

KAKE-TV, Wichita (Ch. 10)—Sold by KAKE-TV & Radio Inc. to Chronicle Bcstg. Co. for an amount in excess of \$26,500,000 (1979 Vol. 19:14). Sale included KUPK-TV Garden City, KS.

■ **KSAS-TV, Wichita (Ch. 24)**—Sold by Ch. 24 Ltd., Debtor-in-Possession to Clear Channel TV Inc. (Lowry Mays) for \$6,675,000 plus \$1,200,000 non-compete covenant including KAAS-TV Salina, KS (1990 Vol. 30:25).

KSNW, Wichita (Ch. 3)—S.J.L. Inc. bought station and its 3 satellites KSNC, Great Bend, KSNG, Garden City, KS & KSNK, McCook, NE from Kansas State Network for \$45,000,000 (1988 Vol. 28:15, 20). Sold as KARD-TV to Standard Communications Inc. (KUTV, Salt Lake City, UT) by Charles L. Brown, et al., for \$39,500,000 along with KSNG, Garden City & KSNC, Great Bend, KS; KSNF, Joplin, MO; KSNK, McCook, NE (1979-80 Vol. 19:35, 48).

KWCH-TV, Wichita-Hutchinson (Ch. 12)—Sold with KLOE-TV (KBSL-TV), Goodland & KAYS-TV (KBSH-TV), Hays to Smith Bcstg. Group (Robert Smith, principal) for \$38,061,000 by Kansas Bcstg. System Inc. (1988 Vol. 28:29). Sold as KTVH to Kansas Bcstg. System Inc. (Ross Beach & Robert Schmidt) for \$11,500,000 plus \$500,000 non-compete covenant (1982). Purchased for \$1,070,000 by Minneapolis Star and Tribune (Cowles) with 6 former owners obtaining 20% interest in new firm (1955 Vol. 11:28, 43). Note: Transfer to WKY TV Systems Inc. (1969 Vol. 9:33) for \$4,400,000 denied by FCC (1969).

Kentucky

WBKO, Bowling Green (Ch. 13)—Sold to A. Richard Benedek by Bluegrass Media Inc. for \$4,000,000 (1983). Sold to Bluegrass Media Inc. by Professional Telecasting Systems Inc. for \$1,800,000 (1976). Sold as WLTV by Argus Bcstg. Co. (George A. Brown Jr., 98%) to Professional Telecasting Systems Inc. for \$1,000,000 (1970).

WDKY-TV, Danville-Lexington (Ch. 56)—Backe Group sold to Paula S. Baird Pruett for \$9,500,000 (1989) but sale was not consummated.

WYMT-TV, Hazard (Ch. 57)—Sold as WKYH-TV to Kentucky Central TV Inc. by William D. Gorman, et al., for \$1,000,000 (1985).

WKYT-TV, Lexington (Ch. 27)—Sold to Kentucky Central TV (Garvice D. Kincaid, principal) for \$2,500,000 by Taft Bcstg. (1967 Vol. 7:6, 18). Previously sold as WKOP-TV to Radio Cincinnati (Hubert Taft

Jr., pres.) for \$65,000 plus approx. \$150,000 obligations by co-owners Frederic Gregg, Charles Wright & Harry Feingold. At same time radio affiliate WLAP was sold to John P. Poor for \$322,500 (1958 Vol. 14:12, 20). Sellers acquired CP for Ch. 27 when they purchased WLAP(AM) from Gilmore N. Nunn family for \$346,000 (1956-57 Vol. 12:44; 13:13).

WTVQ-TV, Lexington (Ch. 36)—As Ch. 62, control transferred to Shamrock Bcstg. from Starr Bcstg. in \$24,359,252 stock merger. Transfer included KHVO, Hilo, KITY, Honolulu & KMAU, Wailuku, HI; radios KYOK(AM), Houston; WOBB(AM), New Orleans; KCLR(AM), North Little Rock; KABL-AM-FM, Oakland-San Francisco; KUDL(FM), Kansas City, KS; KMGC(FM), Dallas; WWWW(FM), Detroit (1978-79). Starr Bcstg. previously purchased station as WBLG-TV from Reeves Telecom & Roy B. White Jr. for \$1,506,972 (1973).

WAVE, Louisville (Ch. 3)—Cosmos Bcstg. Co. bought Orion Bcstg. for \$110,500,000 in sale which included WAVE(AM); WFE-TV, Evansville, IN; WMT-TV-AM-FM, Cedar Rapids, IA; WFRV-TV, Green Bay, WI; WJMN-TV, Escanaba, MI with WAVE(AM), WFRV-TV, WJMN-TV and WMT-TV (KGAN) spun off (1980-81 Vol. 20:24; 21:4).

WDRB-TV, Louisville (Ch. 41)—Toledo Blade Co. bought station from Cowles Media for \$10,000,000 (1983 Vol. 23:36). Sold by Consolidated Bcstg. Co. to Minneapolis Star & Tribune Co. (Cowles) for \$6,500,000 (1977 Vol. 17:21).

WEZI, Louisville (Ch. 21)—CP for off-air UHF station (WKLO-TV) and WKLO(AM) purchased from group headed by Joe Eaton for \$350,000 by Great Trails Bcstg. Corp. (WING, Dayton, OH), owned by ex-Secy. of Commerce Charles Sawyer (1955 Vol. 11:27, 31). Note: CP, cancelled in 1972, later acquired by South Central Bcstg. Corp.

WHAS-TV, Louisville (Ch. 11)—Purchased by Providence Journal Co. from Louisville Courier-Journal & Times for \$85,750,000 (1986 Vol. 26:2, 23).

WLKY-TV, Louisville (Ch. 32)—Sold to Pulitzer Publishing Co. by Gannett Co. for \$15,379,567 (1983 Vol. 23:2). For merger of Combined Communications with Gannett Co., see KPNX, Phoenix, AZ. Sold by Sonderling Bcstg. Corp. to Combined Communications for \$8,330,000 (1972-73 Vol. 12:33, 41; 13:17). Controlling interest sold by Kentuckiana TV Inc. to Sonderling Broadcasting Corp. for \$4,791,662 and assumption of approx. \$1,100,000 in liabilities (1967 Vol. 7:51).

WXIX-TV, Newport-Cincinnati, OH (Ch. 19)—Sold to Makrite Communications by Metromedia for \$45,000,000 (1982-83 Vol. 22:35). Sold to Metromedia by U. S. Communications for assumption of debts. Control of CP as WSCO-TV sold to U. S. Communications Corp. by D. H. Overmyer Communications Co. For details, see WPHL-TV Philadelphia. Previously, CP sold to D. H. Overmyer Bcstg. as WNOP-TV (Ch. 74), by Tri-City Bcstg. for \$100,000 (1964-65 Vol. 4:36; 5:11).

Louisiana

KALB-TV, Alexandria (Ch. 5)—Transferred to Lanford Telecasting Co. Inc. in \$333,155 deal in which T. B. Lanford

reduced holdings to 51% & B. L. Fox acquired 49% limited stock interest under option agreement reached when KSYL(AM), Alexandria, dropped application for Ch. 5 (1956-57 Vol. 12:49; 13:2). Lanford had previously acquired 97% control by purchasing 52% of stock from W. H. Allen for \$150,000 (1955 Vol. 11:32, 36).

KLAX-TV Alexandria (Ch. 31)—Sold to Pollack/Balz Communications Co. Inc. for \$1,100,000 (1988). Sale to Central Bcstg. of Louisiana by Cypress Communications Corp., Debtor-in-Possession for \$6 million was never consummated (1986).

WAFB, Baton Rouge (Ch. 9)—Guaranty Bcstg. Corp. sold station to American Family Corp. for \$56,000,000 (1987-88 Vol. 27:47). Sold (as Ch. 28) to Guaranty Bond & Finance Co. and Guaranty Income Life Insurance Co. (which already had 2% of stock) for \$2,970,000 by owners of WDSU-TV, New Orleans (1963-64 Vol. 4:3). WDSU Broadcasting Corp. increased holdings from approximately 27% to 57.8% by purchases of \$132,500 worth of stock in WAFB-TV during 1955, bringing total investment to approximately \$225,000 (1955-56 Vol. 11:51; 12:3, 11).

WBRZ, Baton Rouge (Ch. 2)—Additional 47% acquired from Lewis Gottlieb and 5 others for \$548,000 by Baton Rouge Bcstg. Co. (radio WJBO), bringing holdings to 97% (1958 Vol. 14:41, 42). Later increased holdings to 99.33%.

WVLA, Baton Rouge (Ch. 33)—Control of then WRBT purchased by Cyril E. Vetter (30% to 100%) for \$792,400 (1979). Sold by Richard O. Rush, Ramon V. Jarrell & Southern Educators Life Insurance Co. to Corporate Communications Group Inc. for \$200,000 plus assumption of liabilities (1976).

KATC, Lafayette (Ch. 3)—Loyola U. sold station to ML Media Partners, a combination of investors including Elton H. Rule and I. Martin Pompadur for \$26,750,000 including a \$4 million non-compete covenant (1986). Previous sale to Adams Communications Corp. for approx. \$31,000,000 never consummated. The Abellor Corp., owned by Loyola University of New Orleans, bought station from Acadian TV Corp. (Frances T. Kurzweg, et al.) for \$18,500,000 (1982).

KLFY-TV, Lafayette (Ch. 10)—M. N. Bostick, et al. sold the station to Young Bcstg. (Adam & Vincent Young) for \$51,000,000 including non-compete covenant (1988). Texoma Bcstrs. Inc. sold station to KLFY-TV Ltd. Partnership (Great American Bcstg., gen. partner) for \$60,000,000 (1986). Sale to Charles Woods was dismissed (1986-87). Sold for \$2,559,000 plus \$134,311 in obligations by Camella Bcstg. Co. Inc. to Texoma Bcstrs. Inc., which was controlled by KWTX-TV, Waco, TX (1964-65 Vol. 4:48; 5:6).

KPLC-TV, Lake Charles (Ch. 7)—Sold to Cosmos Bcstg. (Liberty Corp.) by Channel Communications for \$68,000,000 including KAIT-TV Jonesboro, AR & non-compete covenant (1986 Vol. 26:39, 49). Sold to G. Russell Chambers by Calcasieu TV & Radio Inc. for \$1,307,500 (1970). Previously sold with KPLC(AM) to Pelham E. Mills Jr. and group of St. Louis businessmen for \$2,000,000 by T. B. Lanford and L. M. Sepaugh (1964 Vol. 4:18, 27).

KVHP, Lake Charles (Ch. 29)—Calcasieu Communications Inc. assigned license to KVHP-TV Partners (Donald R. Dombrow, Michael S. Dillon & Charles P. Muckenthaler, principals) for \$1,175,176 (1988). Lake Charles Electronic Media Inc. sold to Calcasieu Communications Inc. for \$2,000,000 (1987). Bought by Marvin Gorman Ministries Inc. from TMG Inc. Receiver for \$6,600,000 (1986).

WDSU-TV, New Orleans (Ch. 6)—Sold by Cosmos Bcstg. to Pulitzer Bcstg. for \$35,200,000 plus covenant not to compete (1989 Vol. 29:31). Sold by WDSU-TV Inc. (Royal Street Corp.) to Cosmos Bcstg. of Louisiana for \$16 million (1972 Vol. 12:15, 49).

WGNO, New Orleans (Ch. 26)—Sold to Tribune Bcstg. Co. by General Media Corp. for \$21,000,000 (1983). Sold by Communications Corp. of the South Inc. to General Media Corp. for \$4,032,500 (1978 Vol. 18:17). CP sold by Receiver in Bankruptcy, Dorothy R. Cowen to Communications Corp. of South Inc. for \$300,000 (1971).

WNOL-TV, New Orleans (Ch. 38)—TVX Broadcast Group sold station to Quincy Jones for \$7,100,000 (1989). For Paramount purchase of control of TVX Bcstg. Group, see WDCATV, Washington, DC. Sold to TVX Broadcast Group by Harold Protter, et al. for \$6,000,000 & stock options (1985-86 Vol. 25:50).

WVUE, New Orleans (Ch. 8)—Gaylord Bcstg. sold station for \$60,000,000 to Burnham Bcstg. Co. Ltd. Partnership (1986-87 Vol. 26:47, 27:3). Sold to Gaylord Bcstg. Co. by Screen Gems Stations Inc. for \$12,500,000 (1976 Vol. 16:26; 17:28). Facilities of WJMR-TV (Ch. 20) sold for \$350,000 as part of merger in which Supreme Bcstg. Co. became 40% owner and Coastal TV 60%, of New Orleans Television Corp. (operating on Ch. 13 temporarily), with new corporation to pay \$75,000 for expenses incurred by other Ch. 12 applicant, Oklahoma TV (1958 Vol. 15:3). Subsequently estate of C. F. Owen sold the 40% held by Supreme Bcstg. to United Printers & Publishers, name changed later to Rust Craft (1962 Vol. 2:14). Joseph A. Paretti and associates (formerly Coastal TV), sold their 60% to Screen Gems for \$4,800,000. Contingent on FCC approval of this sale, Rust Craft sold its 40% to Screen Gems for \$3,200,000 (1965 Vol. 5:8, 23). Switched to Ch. 8 from Ch. 12 June 1970.

■ **WVL-TV, New Orleans (Ch. 4)**—Sold by Loyola University to Rampart Bcstg. (J. Michael Early, et al.) for \$102,850,000 (1990 Vol. 30:1).

KMSS-TV, Shreveport (Ch. 33)—Media South of Shreveport Inc. sold station to SouthWest MultiMedia Corp. for \$700,000 (1987).

□ **KSLA-TV, Shreveport (Ch. 12)**—Viacom is selling to Birney Innes et al. for \$23,000,000 (1990). For sale of Viacom to National Amusements Inc., see WHCC-TV, Rochester, NY. Sold to Viacom Bcstg. by KSLA-TV Inc. for approx. \$29,900,000 (1983 Vol. 23:3). Sold to KSLA-TV Inc., which was then 61% owned by Shreveport Journal for \$3,400,000, with former owners Don George (estate), Winston B. Linam, Ben Beckham Jr. & W. C. Henderson continuing as minority stockholders (1960 Vol. 16:9, 24).

KARD, West Monroe-Monroe (Ch. 14)—Charles Woods bought station from KARD Inc. (Kenneth Meyer, et al.) for \$5,200,000 and assumption of debt (1984). Kenneth E. Meyer, et al. assumed control (1978).

Maine

WABI-TV, Bangor (Ch. 5)—Murray Carpenter sold his 50% interest in WABI-TV-AM for \$125,000 in deal in which ex-Gov. Horace Hildreth increased holdings from 50% to 80%; WPOR(AM), Portland, acquired 34%; WTVL(AM), Waterville, ME acquired 6% (1953 Vol. 9:31, 41).

WLBZ-TV, Bangor (Ch. 2)—Sold for \$600,000 by Murray Carpenter & wife to William H. Rines family, operators of WCSH-TV, Portland, ME. Former call letters WTWO (1958 Vol. 14:12, 16, 20).

WVII-TV, Bangor (Ch. 7)—Seaway Communications Inc. (WJFW-TV, Rhinelander, WI) bought station from Eastern Maine Bcstg. System Inc. for \$3,300,000 & \$500,000 non-compete covenant (1982). Sold to Eastern Maine Bcstg. by Downeast TV Inc., Debtor-in-Possession, for \$280,000 (1976).

WMTW-TV, Poland Spring (Ch. 8)—Sold to Mid New York Bcstg. Corp. (Paul F. Harron) with WMTW-FM for \$3,503,715 (1967 Vol. 7:46). Previously, 80.5% sold to Dolphin Enterprises Inc. (Jack Paar) for \$4,000,000 by John W. Guider, who retained 19.5% (1963-64 Vol. 3:40, 41; 4:16). In 1966 Paar acquired Guider's remaining stock for \$401,875.

WAGM-TV, Presque Isle (Ch. 8)—NEP Communications Inc., former owner of WNEP-TV, Scranton, PA, bought station for \$1,760,000 from Hildreth family (1984). 95% control of TV, WAGM(AM), Presque Isle and WABM(AM), Houlton, ME, acquired for \$525,000 by Community Bcstg. Co. (Horace Hildreth) from Harold Glidden (1957 Vol. 13:30, 39). Glidden acquired control when Harry E. Umphrey sold 830 shares (47.4%) back to corporation for \$30,000 (1956 Vol. 12:48, 51).

Maryland

WHSW, Baltimore (Ch. 24)—Sold as WKJL-TV by Family Media Inc. to Home Shopping Network for \$15,500,000 (1986 Vol. 26:33).

WJZ-TV, Baltimore (Ch. 13)—Sold as WAAM to Westinghouse for approximately \$4,400,000 by WAAM Inc., controlled by Ben & Herman Cohen families (1957 Vol. 13:18, 19, 22, 26).

□ **WMAR-TV, Baltimore (Ch. 2)**—Gillett Communications proposes sale to Scripps Howard Bcstg. Co. for \$129,000,000 (1990 Vol. 30:30). Sold by Times Mirror to Gillett Communications for \$207,500,000 including WRLH-TV Richmond, VA (1986 Vol. 26:28). A. S. Abell, previous owner & Times Mirror merged 1986.

WNUV-TV, Baltimore (Ch. 54)—Balco Inc. (Aby Communications Ltd.) purchased station from Stanley S. Kravetz, et al., for \$20,000,000 (1989).

WHAG-TV, Hagerstown (Ch. 25)—Sold by Henson Aviation Inc. to Great Trails

Bcstg. Corp. for \$1,600,000 (1981 Vol. 21:6). Sold by Adler Communications Corp. to Samuel & Sheldon Magazine for \$101,350 (1972).

WBOC-TV, Salisbury (Ch. 16)—Sold to Mid-Atlantic Communications Inc. (Thomas H. Draper, et al.) by A. S. Abell Co. for \$7,650,000 (1980). Sold with WBOC(AM) and a Salisbury cable system to the A. S. Abell Co., Baltimore, for \$1,211,246 by John W. Downing, Charles J. Truitt and associates (1961 Vol. 17:17, 31).

WMDT, Salisbury (Ch. 47)—Sold to Delmarva Broadcast Service (Joseph L. Brechner, et al.) for \$4,000,000 by Fulton P. Jeffers, Receiver (1982).

Massachusetts

WCDC, Adams-Pittsfield (Ch. 19)—For sale by Knight-Ridder to Young Bcstg. Inc., see WTEN, Albany, NY. Sold with WJRT-TV, Flint, MI; WTEN(TV), Albany, NY & WPRI-TV, Providence, RI to Knight-Ridder Newspapers by Poole Bcstg. Co. for \$49,631,950 (1977 Vol. 17:26). Previously sold with WTEN, Albany by Capital Cities to Poole Bcstg. for \$19,000,000 (1970-71). Sold as WMCT for \$379,260 by Leon Podolsky group to WDCDA, Albany, NY (now WTEN) which operates it as satellite (1956-57 Vol. 12:49; 13:6).

WCVB-TV, Boston (Ch. 5)—Sold by Metromedia to Hearst Corp. for \$450,000,000 (1985 Vol. 25:18, 19, 43, 46). Sold to Metromedia Inc. by Boston Bcstrs. for \$220,000,000 including syndicated programming subsidiary (1981-82 Vol. 21:30, 31; 22:1, 14).

■ **WFXT, Boston (Ch. 25)**—Boston Celtics Communications bought station from trustees for Fox Television for \$10,000,000 (1989 Vol. 29:39, 43). Transfer to Trustees Edward W. Brooke & Hugh L. Carey approved by FCC action April 1989 (1988-89 Vol. 28:17, 25). Sold as WXNE by CBN Continental Bcstg. Network Inc. to Fox TV Stations for approx. \$28,000,000 (1986 Vol. 26:33).

WQTV, Boston (Ch. 68)—Arlington Bcst. Group (Brian H. Lasky) sold station to The Christian Science Monitor for \$7,500,000 (1986 Vol. 26:23). Boston Star Bcstg. Inc. bought station from Boston Heritage Bcstg. Inc. for \$600,000 plus assumption of debt (1982).

WSBK-TV, Boston (Ch. 38)—Storer sold this station, KCST-TV (now KNSD), San Diego, CA; WAGA-TV, Atlanta, GA; WJBK-TV, Detroit, MI; WJW-TV, Cleveland, OH & WITI-TV, Milwaukee, WI to Gillett Communications Inc. for \$1.3 billion (1987 Vol. 27:41, 42, 44, 49). \$1.85 billion Storer sale including WAGA-TV, KCST-TV (KNSD), WJBK-TV, WJW-TV & WITI-TV to Lorimar Productions was granted but never consummated (1986). For sale of Storer, see KNSD, San Diego, CA. 85% sold to Storer as WHS-TV by Boston Catholic TV Center for \$2,276,513, with Storer also holding contract to purchase 15% held by Austin Harrison for \$365,000 (1966 Vol. 6:15, 31).

WLVI-TV, Cambridge-Boston (Ch. 56)—Sold by Field Communications to Gannett Co. Inc. for \$47,000,000 (1982 Vol. 22:47). Kaiser Bcstg. Corp.'s 77.5% sold to Field Communications Corp. for \$42,625,000. Sale included equivalent interest in KBHK-TV, San Francisco; WFLD-TV,

Chicago; WKBO-TV Detroit & WKBS-TV Philadelphia, PA-Burlington, NJ (1977). Previously, Kaiser Bcstg. increased holdings from 50% to 90% through transfer by Globe Newspaper Co. (retaining 10%), effecting rearrangement of financing ratio (1968). Kaiser acquired remaining 10% in 1974. Off-air station sold as WXHR-TV with WXHR-AM-FM to Kaiser Bcstg. for \$1,750,000 by Harvey Radio Laboratories (1966 Vol. 6:26, 43). Subsequently, Kaiser & Boston Globe formed jointly-owned WKBG Inc. to operate the stations (1966 Vol. 6:29).

WHSB, Marlborough (Ch. 66)—Channel 66 Assoc. Ltd. Partnership (Arnold Ginsburg & John Garabedian) sold station as WVJV-TV to Home Shopping Network for \$19,000,000 (1986 Vol. 26:32).

WLNE, New Bedford (Ch. 6)—See Providence, RI.

■ **WHRC, Norwell (Ch. 46)**—Alan Lidow sold station to Rogue TV Corp. (Stephen Mindich, principal) for \$4,250,000 (1990). Station subsequently left air. Alan Lidow bought majority interest of WRYT from Nikita Magos for \$362,211 (1988).

WGGB-TV, Springfield-Holyoke (Ch. 40)—Sold as WHYN-TV with WHYN-AM-FM to WHYN Stations Corp. (Guy Gannett Bcstg.) for \$3,750,000 by Hampden-Hampshire Corp. (1966 Vol. 6:44). Previously 50% acquired, with WHYN(AM), by Republican Television Inc., owned by Employees Beneficial Fund of the Springfield Union, News and Sunday Republican for \$250,000. William Owigit, publisher of Northampton Gazette, relinquished 2/3 control, Holyoke Transcript gen. mgr. Charles DeRose, 1/3 (1954 Vol. 10:30).

WWLP, Springfield (Ch. 22)—Adams Communications Corp. bought Springfield TV Corp. which owned WWLP, WKEF(TV), Dayton, OH & KSTU(TV), Salt Lake City, UT for \$47,500,000 (1983-84 Vol. 23:35).

WCVX, Vineyard Haven (Ch. 58)—Donald Moore (Cape Video Network) sold station to non-stock corp., Sentry Federal Savings Bank for \$3,600,000 (1987). Cape Video Network was selling station to Metro Television Inc. for \$4,570,000 (1987) but the sale was dismissed.

WJBZ-TV, Worcester (Ch. 14)—Acquired as WWOR-TV by Springfield Television Bcstg. Corp., operator of WWLP, Springfield, MA in exchange for 20% stock in Springfield TV (1958 Vol. 14:30, 42). Left air 1969.

WHLL, Worcester (Ch. 27)—Sold as WSMW-TV to Monet Holding Co. by Sibos Inc. for \$8,000,000 (1983). Sold by American Group Management Corp. to Sibos Inc. for \$550,000 (1976).

Michigan

WJMY-TV, Allen Park (Ch. 20)—United Bcstg. Co. Inc. sold CP to WXON-TV Inc., Detroit (then Ch. 62) for \$413,823.08 (1970). WXON-TV switched to Ch. 20 Dec. 9, 1972. Triangle sold CP and equipment of off-air station to United Bcstg. for \$115,000 (1964 Vol. 4:56, 28). Previously, CP and equipment sold to Triangle Bcstg. Corp. by Robert M. Parr for \$45,000 (1962).

WBSX, Ann Arbor (Ch. 31)—Sold as WHIT to Blackstar Communications by FAB Com-

Sales & Transfers—Michigan

communications Inc. for \$4,350,000 and covenant not to compete (1989 Vol. 28:52; 29:20).

□ **WUHQ-TV, Battle Creek (Ch. 41)**—Northstar Television Group is buying station from Channel 41 Inc. (John W. Lawrence) for \$5,000,000 (1990 Vol. 30:33).

■ **WNEM-TV, Bay City-Saginaw-Flint (Ch. 5)**—Sold to Meredith Corp. for \$11,500,000 by Gerity Bcstg. Co. (1968-69 Vol. 8:50; 9:15).

■ **WWTW, Cadillac (Ch. 9)**—Sold by Wilson Communications to Heritage Bcstg. (Mario F. Iacobelli, et al.) for \$10,400,000 (1989). Sold by Fetzer Bcstg. Co. to Wilson Communications Inc. for \$6,000,000 (1979 Vol. 19:14). Sale included WWUP-TV, Sault Ste. Marie. John E. Fetzer relinquished positive control by reducing holdings from 53.39% to 49.99% through stock sale for \$240,084. Sale included WWUP-TV, Sault Ste. Marie; WWAM & WKJF(FM), Cadillac; WJFM(FM), Grand Rapids & WKZO, Kalamazoo, all MI. Previously sold for \$1,000,000 to Fetzer by Spartan Corp., formerly known as Sparks-Wilmington Co. (1958 Vol. 14:25, 27).

■ **WTOM-TV, Cheboygan (Ch. 4)**—See WPBN-TV, Traverse City, MI.

■ **WKBD-TV, Detroit (Ch. 50)**—Sold to Cox Communications by Field Enterprises for \$70,000,000 (1983-84 Vol. 23:21, 40). Kaiser Bcstg. Corp.'s 77.5% sold to Field Communications Corp. for \$42,625,000. Sale included equivalent interest in KBIK-TV, San Francisco; WFLD-TV, Chicago; WLVI-TV Cambridge-Boston, MA & WKBS-TV, Philadelphia, PA-Burlington, NJ (1977).

■ **WDIV, Detroit (Ch. 4)**—As WWJ-TV exchanged by the Evening News Assn., then publisher of the Detroit News, for WTOP-TV (now WUSA), Washington, DC, from Post-Newsweek Stations, plus \$2,000,000 (1977-78 Vol. 17:50; 18:21).

■ **WJBK-TV, Detroit (Ch. 2)**—For purchase by Gillett Communications from Storer & proposed purchase by Lorimar from Storer, see WSBK-TV, Boston, MA.

■ **WXYZ-TV, Detroit (Ch. 7)**—Sold to Scripps Howard Bcstg. Co. for \$216,000,000 & covenant not to compete in conjunction with Capital Cities Communications purchase of American Bcstg. Cos. (1985 Vol. 25:20, 30). For previous sale see WABC-TV, New York, N.Y.

■ **WJRT-TV, Flint (Ch. 12)**—Sold by Knight-Ridder Newspapers to S.J.L. Broadcast Management for \$39,000,000 (1989 Vol. 29:13). Sold with WDCD, Adams, MA; WTEN, Albany, NY & WPRI-TV, Providence, RI by Poole Bcstg. Co. to Knight-Ridder Newspapers for \$49,631,950 (1977 Vol. 17:26). WJR(AM), Detroit and WSAZ-TV-AM, Huntington, WV sold to Capital Cities for over \$21,000,000 by Goodwill Stations (1964 Vol. 4:9, 31). Capital Cities then assigned its rights to WJRT to WJRT Inc. (controlled by John Poole) for \$6,500,000 (1964 Vol. 4:18, 19, 31).

■ **WSMH, Flint (Ch. 66)**—Gerald R. Robinson purchased station from Flint Family TV Inc. for assumption of approx. \$4,225,000 in debt (1986).

■ **WOTV, Grand Rapids (Ch. 8)**—For McCaw Cellular takeover of LIN Bcstg., see

KXAN-TV, Austin, TX. Sold by Time Inc. to LIN Bcstg. for \$32,000,000 (1982 Vol. 22:46). Sold as WOOD-TV by Time-Life Broadcast to McGraw Hill Inc. in a package deal but agreement was revised and WOOD-TV retained by Time Inc. For details, see WRTV, Indianapolis, IN. Previously acquired with WOOD(AM) by Time Inc. from Consolidated Television & Radio Broadcasters, Inc. (Bitner group) in package deal; see WRTV, Indianapolis (1956-57 Vol. 12:51, 52; 13:11, 16). TV station (as WLAV-TV) acquired by Harry Bitner interests for \$1,382,086 from Leonard A. Versluis (1951 Vol. 7:19, 38).

■ **WXMI, Grand Rapids (Ch. 17)**—Sold to Robert L. Dudley by Harold O. Shively, et al., for \$26,400,000 (1988-1989 Vol. 29:19).

■ **WZZM-TV, Grand Rapids (Ch. 13)**—Sold along with WAPT, Jackson, MS, WSEE-TV, Erie, PA & WNAC-TV, Providence, RI by Price Communications to Northstar Television Group for \$120 million (1989 Vol. 29:27). Sold to Price Communications by Wometco for \$55,800,000 & \$6,200,000 covenant not to compete (1985). For prior Wometco sale, see WTVJ, Miami, FL. Sold by West Michigan Telecasters Inc. to Wometco Enterprises Inc. for \$12,735,000 (1977 Vol. 16:36). Previously, transferred to Synergistic Communications Corp. by West Michigan Telecasters (William C. Dempsey) in exchange for 55% of Synergistic stock (1969). West Michigan Telecasters Inc. (WZZM-TV-FM), Basic Communications Inc. (WWWV-AM-FM, Wheeling; WIGO, Atlanta; WYDE, Birmingham) & Henry M. Hogan Jr. interests (weekly Birmingham, MI Eccentric and Averill Press, Detroit commercial printing firm) merged to form Basic Communications Corp. (1969); properties valued at \$18 million.

■ **WWMT, Kalamazoo (Ch. 3)**—Gillett sold station with KOLN, Lincoln & KGIN, Grand Island, NE to Busse Bcstg. for \$45,000,000 & assumption of liabilities (1987 Vol. 27:40, 44). Sold as WKZO-TV to Gillett Communications with KMEG(TV), Sioux City, IA; KOLN(TV), Lincoln & KGIN(TV), Grand Island, NE by Fetzer TV Corp. for \$65,000,000 (1985 Vol. 25:34).

■ **WILX-TV, Lansing (Ch. 10)**—Sold to Adams Communications Corp. by Figgie International Inc. (formerly A-T-O) for \$20,500,000 plus \$2,000,000 for covenant not to compete (1983). Sold by Television Corp. of Michigan Inc. to A-T-O Communications for \$12,261,913 (1978 Vol. 18:23).

■ **WLNS-TV, Lansing (Ch. 6)**—Sold for \$72,000,000 by Backe Communications to Young Broadcasting Inc. with WKBT(TV), La Crosse, WI (1986 Vol. 26:15). Sold as WJM-TV with WKBT(TV), La Crosse, WI to Backe Communications Inc. by Gross Telecasting for \$48,000,000 (1984 Vol. 24:12).

■ **WSYM-TV, Lansing (Ch. 47)**—Sold as WFSL-TV to WTMJ Inc. (Milwaukee Journal) by F & S Comm/News Inc. for \$8,250,000 (1984 Vol. 24:34, 39).

■ **WLUC-TV, Marquette (Ch. 6)**—Gillett Group sold this station along with KTVO(TV), Ottumwa, IA-Kirksville, MO for \$31,000,000 to Federal Bcstg. Co. (1987 Vol. 27:20). For sale to Gillett Group, see WEAU-TV, Eau Claire, WI. Sold with WLUK-TV, Green Bay, WI to Post Corp. For details, see WLUC-TV. Previously 52% of station operating as WDMJ-TV acquired by Morgan Murphy in-

terests (M & M Bcstg. Co., Green Bay, WI), who assumed \$102,000 obligations and secured \$160,000 loan, with Frank J. Russell's Marquette Mining Journal, retaining 48% (1959 Vol. 15:24).

■ **WEYI-TV, Saginaw (Ch. 25)**—Sold as WKXN-TV by Lake Huron Bcstg. Corp. to Rust Craft Bcstg. Co. for \$1,600,000 (1972 Vol. 11:43; 12:8). Previously, estate of Alvin M. Bentley sold 1/3 interest to William J. Edwards & Howard H. Wolfe, increasing their holdings to 50% each, for \$325,000 (1970). For subsequent sales, see WTOV-TV, Steubenville, OH.

■ **WGTQ, Sault Ste. Marie (Ch. 8)**—See WGTU, Traverse City.

■ **WWUP-TV, Sault Ste. Marie (Ch. 10)**—See WWTW, Cadillac, MI.

■ **WGTU, Traverse City (Ch. 29)**—Sale by Michigan Center Bcstg. which included WGTQ, Sault Ste. Marie, to Thomas Scanlan for \$3,350,000 was dismissed (1989). Sold by Michigan TV Network Inc. to Center Group Bcstg. for \$1,800,000 (1982). Sale included WGTQ, Sault Ste. Marie.

■ **WPBN-TV, Traverse City (Ch. 7)**—Sold with WTOM-TV, Cheboygan, MI to Federal Broadcasting, see WDAM-TV, Laurel-Hattiesburg, MS. Beam Bcstrs. bought station for \$5,400,000 from U.S. Tobacco Co. (1985 Vol. 25:33). Sold by Les Biederman, et al., to United States Tobacco Co. for \$3,500,000 (1979). 22.5% sold by Ed Biederman to brother Les for \$4,500, giving Les Biederman control. Biederman's holdings increased from 30% to 52.5%. Sales included WTOM-TV, Cheboygan.

Minnesota

■ **KCCO-TV, Alexandria (Ch. 7)**—Central Minnesota Television Co. sold station as KCMT(TV) with KNMT(TV), Walker, MN (now KCCW-TV), to Midwest Communications Inc. for undisclosed amount (1986-87 Vol. 26:45; 27:43).

■ **KAAL, Austin (Ch. 6)**—Wooster Republican Printing Co. bought station for \$13,250,000 & \$25,000 for non-compete covenant from News-Press & Gazette Co. (1985 Vol. 25:44). Sold to News-Press & Gazette Co., St. Joseph, MO by Black Hawk Bcstg. for \$11,500,000 (1980). Optioned as KMMT (later KAUS-TV) with KAUS(AM) to owners of KWWL(TV), Waterloo, IA (Ralph J. McElroy, pres.), who paid \$41,000 for stock, assumed \$146,948 in notes due 5 former co-owners headed by Charles A. Weseman (1957-58 Vol. 13:6; 14:45).

■ **KBJR-TV, Duluth-Superior, WI (Ch. 6)**—Granite Bcstg. Corp. bought station from RJR Communications for \$8,720,000 including non-compete covenant (1988). Sold to RJR Communications Inc. by Northwest Publications Inc. (1974 Vol. 14:28, 30).

■ **KDLH-TV, Duluth (Ch. 3)**—Sold as KDAL-TV with KDAL(AM) to WGN Inc. for \$3,300,000 by Red River Bcstg. Co. (1960 Vol. 16:34, 50). Sold to Palmer Bcstg. Co. of Davenport for \$7,250,000 (1978 Vol. 18:30). Palmer Bcstg. sold station to A. Richard Benedek for \$9,500,000 (1985 Vol. 25:24).

■ **WDIO-TV, Duluth (Ch. 10)**—Hubbard Bcstg. Inc. bought station for \$10,750,000 from Harcourt Brace Jovanovich Inc. with satellite WIRT(TV), Hibbing, MN (1987 Vol.

27:33). Sold by Channel 10 Inc. to Harcourt Brace Jovanovich Inc. for \$4,000,000 (1977 Vol. 17:28). Sale included WIRT (Ch. 13), Hibbing, MN.

■ **WIRT, Hibbing (Ch. 13)**—See WDIO-TV, Duluth, MN.

■ **KEYC-TV, Mankato (Ch. 12)**—Sold by Lee Enterprises Inc. to Mankato Bcstg. Corp. (United Communications Corp., 93%) for \$5,000,000 (1977 Vol. 17:25).

■ **KMSP-TV, Minneapolis (Ch. 9)**—United Television Inc. acquired 100% of stock from 20th Century-Fox June 8, 1981. Sold to 20th Century-Fox TV for \$3,500,000 plus assumption of \$600,000 in film commitments by National Film Associates. For merger of NTA into parent National Theatres Inc., see WNDR-TV, New York (1959 Vol. 15:30, 31, 34, 44). NTA acquired control of station by paying \$650,000 for 75% interest held by Thomas P. Johnson & Sy Weintraub associates operating as United Television Inc. (1957 Vol. 13:34, 47). Remaining 25% was acquired by NTA for \$138,411 from Loew's Inc. and call letters changed from KMGM-TV to KMSP-TV (1957 Vol. 14:7). Loew's Inc. (MGM) acquired its 25% interest in \$750,000 deal involving film purchases (1956 Vol. 12:44). Had previously been purchased (as KEYD-TV) by United TV Inc. (Thomas P. Johnson, chairman, then pres. of WENS, Pittsburgh) for \$1,500,000 from Minneapolis Tower Co. (Morris T. Baker) which had acquired control of CP, with KEYD(AM), for \$337,200 from founding group headed by Lee L. Whiting (1954 Vol. 10:34, 38).

■ **KTMA-TV, Minneapolis (Ch. 23)**—United Cable TV Corp. sold station to New Television Co. (Donald H. O'Connor) for \$2,000,000, common & preferred stock & non-compete covenant (1986 Vol. 26:36). United Cable TV Corp. bought 80% of station from Buford TV Inc. for \$7,500,000 and \$12,500,000 loan (1983-84). CP sold by Viking TV Inc. to Buford Television for not more than \$475,000 (1980).

■ **WCCO-TV, Minneapolis (Ch. 4)**—CBS acquired 47% interest in old WTCN-TV by turning over to Midwest Radio-Television Inc. (Ridder Newspapers) 53% interest in WCCO(AM) in July 1952 (Vol. 8:10, 53). CBS sold its interest to Minneapolis Star & Tribune Co. (Cowles) in Nov. 1954 for \$3,950,000 (1954 Vol. 10:45). MTC Properties, 50% partner in Mid-Continent Radio & TV Inc., purchased the other 50% from Northwest Publications (St. Paul Dispatch & Pioneer Press) for \$11,700,000. At the same time MTC acquired the 47% minority interest in Midwest Radio-TV held by Minneapolis Star-Tribune. As part of transactions, MTC surrendered to the Star-Tribune its 15% interest in the newspapers plus \$1,000,000 (1976).

■ **KITN, Minneapolis (Ch. 29)**—Sold to Nationwide Communications Inc. for \$22,000,000 (1985). Sold as WFBT-TV to Beverly Hills Corp. by Jonathan E. Byrd, Daniel N. Koker, Robert J. Basar, et al., for \$12,000,000 (1984).

■ **KARE, Minneapolis-St. Paul (Ch. 11)**—Sold as WTCN-TV to Gannett Co. Inc. by Metromedia for \$75,000,000 (1982 Vol. 22:35). Sold by Chris-Craft Industries Inc. to Metromedia Inc. for \$18,000,000 (1971-72 Vol. 11:31; 12: 26). Previously, transfer of 10% stock of Chris-Craft Industries to Baldwin-Montrose Chemical Co. for

Good News for TELEVISION & CABLE FACTBOOK subscribers!

When each annual **Television & Cable Factbook** is published, the information in it is as current and accurate as we know how to report it. But because information changes and multiplies so quickly in the television and cable industry, we concluded that we had to provide weekly information services that would keep **your FACTBOOK** up to date all year long. And now **you** may subscribe! Stay up to the minute with your latest industry changes with the . . .

TELEVISION and CABLE ACTION UPDATES

These are weekly Updates for decision-makers who want to follow new applications, permits, sales, franchises, grants and regulatory changes.

Television & Cable Action Updates give you the intelligence you need to locate new leads for equipment and sales . . . track the expansion or new activities of competitors . . . target opening markets . . . explore acquisition opportunities . . . and gain advance information about the use of new technologies.

All the latest industry changes as they occur!

For **FREE** copies and subscription information, call us collect:
(202) 872-9200.

Sales & Transfers—Minnesota

- \$6,000,000 increasing Baldwin-Montrose holdings to 35%** approved by FCC Nov. 8, 1967 (Baldwin-Montrose Chemical & Chris-Craft merged in 1968). Sale included KCOP, Los Angeles and KPTV, Portland, OR (1967 Vol. 7:36, 46). Sold to Chris-Craft Industries for \$3,900,000 by Time-Life Bcstg. Inc. which also sold WTCN(AM) to Buckley-Jaeger (1964 Vol. 4:35). Time-Life acquired WTCN-TV-AM from Consolidated Radio & Television Inc. (Bitner group) in package deal; see WRTV, Indianapolis (1956-57 Vol. 12:51, 52; 13:11, 16). Acquired by Bitners with time-sharing WMIN-TV, St. Paul & WTCN(AM) for \$3,135,000, WTCN-TV becoming full-time outlet. Robert Butler got \$1,900,000 for WTCN-TV-AM. N. L. Benson group got \$1,235,000 for WMIN-TV, having previously sold WMIN(AM) for \$75,000 to W. F. Johns family (1955 Vol. 11:5, 15).
- KTTC, Rochester (Ch. 10)**—Sold as KROC-TV by Southern Minnesota Bcstg. Co. to KTTC Television Inc. for \$4,250,000 (1976 Vol. 16:6). KTTC Television is wholly-owned by Quincy Newspapers Inc. Control of KROC-TV-AM sold in stock transaction in which G. David Gentling increased holdings from 17.8% to 56.3% and Gordon P. Gentling from 19.5% to 43.7%. Agnes P. Gentling (38% owner), Phillip H. Gentling (15.2%) and Allen A. Gentling (9.5%) sold their stock for total of \$438,000 (1963).
- KRRR, Thief River Falls (Ch. 10)**—For total acquisition of Red River Broadcast by Curtis Squire Inc., see KVRB, Fargo, ND.
- KCCW-TV, Walker (Ch. 12)**—For sale as KNMT to Midwest Communications Inc., see KCCO-TV, Alexandria, MN.
- ### Mississippi
- WXVT, Greenville (Ch. 15)**—Sold to Lamco Communications Inc. by Big River Bcstg. Co. for \$4,800,000 (1984).
- WXXV-TV, Gulfport (Ch. 25)**—Gulfcoast Television Ltd. sold to AmSouth Bank N.A. (John W. Woods, et al.) for \$2,436,355 (1989).
- **WDAM-TV, Hattiesburg-Laurel (Ch. 7)**—As bankruptcy supervisor, Robert Gilbertson sold station with WTOM-TV, Cheboygan and WPBN-TV, Traverse City, MI to Federal Broadcasting Co. for \$40,000,000 (1990). Sale to ABS Communications Corp. including WCFT-TV, Tuscaloosa, AL; KYEL-TV, Yuma, AZ; WTOM-TV, Cheboygan, MI & WPBN-TV for \$54,000,000 was dismissed (1990). Sale by Beam Bcstrs. to Heritage Bcstg. Group was dismissed (1988-89 Vol. 28:59). Sold with WCFT-TV, Tuscaloosa, AL & KYEL-TV, Yuma, AZ to Beam Bcstrs. Ltd. for \$25,750,000 (1983). Previously, William S. Smylie family, 100% owners, retained 43.75%, but sold 43.75% to S. A. Rosenbaum for approximately \$56,000 (including \$50,000 in obligations), as well as 8.33% to Marvin Reuben for \$1000 and 4.17% to Jerry P. Keith for \$500 (1960 Vol. 16:49, 50). Smylie family acquired plant of Ch. 9 station for \$160,000 from WDSU-TV, New Orleans which received FCC authorization to shift Ch. 9 to Baton Rouge for use by its WAFB-TV (Ch. 28) there, pending outcome of hearings (1957 Vol. 13:44). WDSU-TV, New Orleans acquired 51% of WDAM-TV (Ch. 9) for \$51,000, with remaining 49% being equally held by 4 founding partners (1956 Vol. 12:31, 38).
- WAPT, Jackson (Ch. 16)**—For sale to Northstar Television Group, see WZZM-TV, Grand Rapids, MI. Clay Communications sold this station with WWAY(TV), Wilmington, NC; KJAC-TV, Port Arthur & KFDC-TV, Wichita Falls, TX to Price Communications for \$60 million (1987 Vol. 27:21). Sold by Lewis C. Hopper, et al., to Clay Communications Inc. for \$7,905,878 (1979). Sold by American Public Life Bcstg. Co. to Television America Sixteen Inc. for \$500,000 (1976).
- WDBD, Jackson (Ch. 40)**—C. Kenneth Still, trustee, sold to D & K Bcst. Properties (Louis Donatelli, et al.) for \$9,000,000 (1989).
- WJTV, Jackson (Ch. 12)**—Sold to St. Joseph News-Press & Gazette by Capital Bcstg. for \$19,000,000 (1982-83 Vol. 22:50). Previously merged with WSLI-TV (Ch. 12) in deal whereby WJTV (Ch. 25) call letters were retained and Mississippi Publishers Corp. (Jackson Clarion Ledger and Daily News) paid \$176,000 for 40% of new stock in VHF; latter, in turn, paid newspaper \$175,000 for physical assets of its UHF plant after it was discontinued (1955 Vol. 11:16, 21).
- WLBT-TV, Jackson (Ch. 3)**—Sold with WLBM-TV, Meridian, MS to Civic Communications Corp. for \$11,340,000 (1983-84).
- WDAM-TV, Laurel (Ch. 7)**—See Hattiesburg, MS.
- WLBM-TV, Meridian (Ch. 30)**—See WLBT-TV, Jackson, MS.
- WTOK-TV, Meridian (Ch. 11)**—A. Richard Benedek purchased station for \$12,500,000 including non-compete covenant (1988). Southwest Media Inc. (now United Bcstg. Corp.) bought station from H & C Communications for \$13,100,000 (1984 Vol. 24:26, 33). Southern Television Corp. (Robert F. Wright, et al.) sold station to H & C Communications Inc. (KPRC-TV, Houston) for \$11,250,000 (1981 Vol. 21:14).
- WTZH, Meridian (Ch. 24)**—Honore A. Le-Brun III purchased controlling interest in Meridian Bcstg. from Mary Ellen Moore for \$150,000 including a 2-year non-compete covenant (1987). Central sold station to Meridian Bcstg. Partnership for \$3,000,000 & covenant not to compete (1985). Off-air station sold as WHTV by Delta Communications Corp., Debtor-in-Possession, to Central TV Inc. for assumption of liabilities not to exceed \$30,000 (1972).
- WWSB-TV, West Point (Ch. 27)**—John D. Dyer, et al., sold station to Mississippi Bcstg. Group Inc. (Robert W. Hamilton & associates) for \$3,000,000 plus non-compete covenant but sale was not consummated. (1988).
- ### Missouri
- KBSI, Cape Girardeau (Ch. 23)**—Cape Girardeau Family TV Ltd., Debtor-in-Possession (Stephen Kent, et al.) sold station to Engles Communications for \$3,000,000 plus assumption of liabilities (1989).
- KFVS-TV, Cape Girardeau (Ch. 12)**—Sold by Hirsch Bcstg. Co. to American Family Corp. for \$22,235,984.51 (1979 Vol. 18:41).
- KMIZ, Columbia (Ch. 17)**—Sold as KCBJ-TV to Stauffer Communications by Richard E. & Robert H. Koehnig for \$5,000,000 (1984 Vol. 24:43).
- KHOA-TV, Hannibal, MO-Quincy, IL (Ch. 7)**—Sold by Lee Enterprises Inc. to A. Richard Benedek for \$13,000,000 (1986 Vol. 26:38).
- KRCG, Jefferson City (Ch. 13)**—Sold to Mel Wheeler by Price Communications for \$24,000,000 (1988). Price Communications bought KRCG & WEEK-TV, Peoria, IL from LDX Group for \$28,000,000 (1984 Vol. 24:36). Sold with KWOS(AM) & former satellite KMOS-TV, Sedalia, MO for \$6,750,000 to Mid-American TV Co., a wholly-owned subsidiary of Kansas City Southern Industries by Jefferson Television Co. (1965-66 Vol. 5:52).
- **KODE-TV, Joplin (Ch. 12)**—Gilmore Bcstg. sold station to Roger A. Neuhoff for \$8,250,000 (1990 Vol. 30:8). Sold with KODE(AM) to James S. Gilmore Jr. by WSTV Inc. (United Printers & Publishers Inc.) for \$1,850,000 (1962 Vol. 2:22). United Printers & Publishers took over KODE-TV-AM from original owners of WSTV Inc. along with other stations in Friendly Group. For details, see sale of WTOV-TV, Steubenville, OH (1961-62 Vol. 17:30, 33; 2:14). WSTV Inc. purchased stations as KWSM-TV-AM from Mr. & Mrs. Austin Harrison and minority stockholders for \$591,000 (1956 Vol. 12:39, 44).
- KSNF, Joplin (Ch. 16)**—Sold to Tri-State Bcstg. Corp. (Price Communications Corp.) for \$10,800,000 including covenant not to compete (1986-87). For previous sale as KTVJ, see KSNW, Wichita, KS. Earlier, 98.1% control sold by Mid-America Bcstg. Inc. to Kansas State Network Inc. for \$1,111,732.40 (1975).
- KCTV, Kansas City (Ch. 5)**—Purchased as KCMO-TV with KCMO by Meredith Publishing Co. from Tom Evans and Lester E. Cox for \$2,000,000 plus long-term debt not to exceed \$450,000 (1953 Vol. 9:40, 42, 46).
- KCTY, Kansas City (Ch. 25)**—Transferred by Empire Coil Co. (Herbert L. Mayer) to DuMont Network Dec. 31, 1953 for token consideration of \$1 (1954 Vol. 10:1). Operation discontinued by DuMont March 1, 1954 (1954 Vol. 10:7).
- KMBC-TV, Kansas City (Ch. 9)**—Sold to Hearst Corp. by Metromedia for \$79,000,000 following Metromedia's purchase of WCVB-TV, Boston (1981-82 Vol. 21:37; 22:14). Sold with KMBC & KMOS-TV, Sedalia to Metropolitan Bcstg. Corp. (Metromedia) for \$10,400,000 by Cook Paint & Varnish Co. Deal also included purchase of KFRM(AM), Concordia, KS for \$400,000 and its resale for \$201,000; KMOS-TV, Sedalia was resold to KRCG, Jefferson City, MO for \$200,000 (1960 Vol. 16:52; 17:6, 31). Later, Metromedia sold KMBC-AM-FM to Bonneville International Corp. for \$2,200,000 (1967 Vol. 7:6). Previously Cook Paint & Varnish, operator of WHB-TV (which shared Ch. 9 with KMBC-TV), acquired KMBC-TV-AM along with KFRM, Concordia, KS from Arthur B. Church interests; under merger, Cook subsidiary became KMBC Broadcasting Co., with KMBC call letters retained, WHB-TV dropped and WHB(AM) sold. Purchase price: \$1,750,000 cash plus assumption of about \$865,000 in obligations, plus 10-year contract with Mr. & Mrs. Arthur B. Church at \$25,000 a year (1954 Vol. 10:17, 20, 24).
- KSHB-TV, Kansas City (Ch. 41)**—Sold as KBMA-TV by Benno C. Schmidt and BMA Properties Inc. to Scripps Howard Bcstg. Co. for \$5,407,500 (1977 Vol. 16:50). Previously, control of Westport Television Inc. transferred from William D. Grant to Benno C. Schmidt (62.8%) for \$88,500 and assumption of \$350,000 in outstanding loans (1971).
- **KZKC, Kansas City (Ch. 62)**—First American National Bank acquired station from Kansas City TV Ltd., Debtor-in-Possession for \$5,250,000 and sold it to Atry Communications L.P. for \$2,525,000 (1990).
- WDAF-TV, Kansas City (Ch. 4)**—Sold as a package with WDAF-AM-FM, WGR-TV (now WGRZ-TV) & WGR-AM-FM, Buffalo, NY and WNEP-TV, Scranton, PA to Taft Bcstg. by Transcontinent Television Corp. For more details, see report on sale of WGRZ-TV, Buffalo, NY. Previously sold with WDAF(AM) for \$9,750,000 cash to Transcontinent TV Corp. by National Theatres & TV Inc. (1960 Vol. 16:18, 29). National Theatres acquired TV & radio for \$7,600,000 from Kansas City Star which sold properties in compliance with govt. antitrust consent decree (1957-58 Vol. 13:47, 48; 14:17).
- KTVO, Kirksville, MO-Ottumwa, IA (Ch. 3)**—For Gillett Group sale to Federal Bcstg. Co., see WLUC-TV, Marquette, MI. For sale to Gillett Group, see WEAU-TV, Eau Claire, WI. Sold to Appleton (WI) Post-Crescent for \$1,255,000 by James J. Conroy and associates (1963 Vol. 4:2).
- KPOB-TV, Poplar Bluff (Ch. 15)**—See WSLI-TV, Harrisburg, IL.
- **KQTV, St. Joseph (Ch. 2)**—Malcolm I. Glazer sold station, WRBL(TV), Columbus, GA & WTWO(TV), Terre Haute, IN to Riverdale Media (Simon P. Gouridine) & ML Media Partners for \$60 million including covenant not to compete (1990 Vol. 30:8). Sold by Amaturio Group Inc. to Fabri Development Corp. (Malcolm I. Glazer) for \$9,000,000 (1979 Vol. 19:24). Sold by Intermedia Inc. to Amaturio Group Inc. for \$3,600,000; sale included KGRV(FM), St. Louis, MO & KLYX(FM), Clear Lake City, TX (1973). Sold as KFEQ-TV by Panax Corp. to Intermedia Inc. (ISC Industries, Kansas City financial & investment firm) for \$3,150,000 (1968 Vol. 8:49). Sold with radios KFEQ and KLIK, Jefferson City, MO to Midstates Bcstg. Corp. by Jesse D. Fine family for \$1,750,000 (1963 Vol. 3:12). Purchased with KFEQ by Jesse D. Fine family from Kenyon Brown-Bing Crosby group for \$841,091 (1957 Vol. 13:34, 38). Sellers acquired properties from Bartin Pitts for \$550,000 and assumption of \$200,000 in liabilities (1955 Vol. 11:34, 47, 52).
- KDNL-TV, St. Louis (Ch. 30)**—Sold by Cox Enterprises to Atlantic Bcstg. Co. (Better Communications & management group of Communications Equity Assoc.) for \$21,500,000 plus non-compete covenant (1989 Vol. 29:9, 37). Sold to Cox Bcstg. Corp. by Evans Bcstg. Corp. for \$13,200,000 (1981 Vol. 21:10).
- KMOV, St. Louis (Ch. 4)**—For takeover of Viacom by National Amusements Inc., see WHEC-TV, Rochester, NY. Sold as KMOX-TV to Viacom Bcstg. by CBS for \$122,500,000

(1985-86 Vol. 25:39, 43, 49; 26:4-8). Sold as KWK-TV to CBS for \$2,500,000, plus additional \$1,500,000 for building owned by St. Louis Globe-Democrat (1957-58 Vol. 13:36, 39, 43, 44, 48; 14:1, 2). Sale included agreement that CBS turn over CP for Ch. 11 to 220 Television Inc., which in turn issued \$200,000 in debentures to both St. Louis Telecast and Broadcast House, other 2 losers in Ch. 11 hearing. These 3 agreed to terminate all litigation challenging CBS's right to Ch. 11. KWK-TV sellers were Robert T. Convey (28% as voting trustee), KSTP Inc., St. Paul (23%), Globe-Democrat, (23%), 800 North 12th Inc. (23% held by former owners of KXOX Inc.), Missouri Valley Television stockholders (3%). Two years earlier, Samuel I. Newhouse acquired St. Louis Globe-Democrat and its 23% interest in KWK-TV for \$6,250,000 (1955 Vol. 11:13).

KSDK, St. Louis (Ch. 5)—Pulitzer Publishing traded station to Multimedia Inc. for \$8,250,000, plus WXII, Winston-Salem, NC & WYFF-TV (formerly WFBC-TV), Greenville, SC (1981-82 Vol. 21:12; 22:1, 35).

KTVI, St. Louis (Ch. 2)—Sold by Newhouse Bcstg. Corp. to Times Mirror Co. for \$82,380,000. Sale included WAPI-TV (WVTM-TV), Birmingham, AL; WSYE-TV (WETM-TV), Elmira, NY; WSYR-TV (WSTM-TV), Syracuse, NY; WTPA (WHMT-TV), Harrisburg, PA (1978-79 Vol. 18:50; 19:19). Newhouse Broadcasting Corp. increased its holdings to 100% through purchase of 74% for \$7,576,777 from Harry Tenenbaum, Paul E. Peltason and associates (1964 Vol. 4:19, 24). Previously 22.7% was acquired by St. Louis Globe-Democrat (Newhouse) for \$172,000 plus loan of \$360,000 from Harry Tenenbaum & Paul E. Peltason, after KWK-TV, in which Globe-Democrat had 23% interest was sold to CBS (1957-58 Vol. 13:45, 14:12).

KMOS-TV, Sedalia (Ch. 6 ETV)—Sold by Mid-America TV Co. to Central Missouri State University for \$1,000 (1977-78). Previously sold to owners of KRGC, Jefferson City, MO for \$200,000 by Metropolitan Bcstg. Co. under package deal in which it acquired KMBC-TV-AM, Kansas City and KMOS-TV from Cook Paint & Varnish Co. for \$10,400,000 (1960 Vol. 16:52; 17:6, 31). Owners of KRGC purchased it as KDRO-TV from Milton J. Hinelein and associates for \$50,000 and assumption of \$127,661 obligations (1958 Vol. 14:50). Note: For 1965 sale with KRGC, Jefferson City, see KRGC. Station is now a non-commercial operation.

KDEB-TV, Springfield (Ch. 27)—As KMTG sold to Charles Woods by Kenneth E. Meyer, et al., for \$12,100,000 (1985).

KSPR, Springfield (Ch. 33)—For sale to GoTrin Communications, see KCPM, Chico, CA. Sold to Telepictures Corp. by Farrell P. Jones, et al., for \$3,470,000 (1984 Vol. 24:41).

KYTV, Springfield (Ch. 3)—Sold by Harte-Hanks to Schurz Communications Inc. for \$50,800,000 (1987 Vol. 26:46, 48). Sold by Springfield TV Inc. to Harte-Hanks Communications Inc. for \$20,582,500 (1978 Vol. 18:21). 50% interest previously sold by Springfield TV Inc. to Mark Twain Media Inc. for \$1,000,000 (1976).

Montana

KULR-TV, Billings (Ch. 8)—Harriscope Bcstg. Corp. sold station for \$12,200,000 including KTWO-TV, Casper, WY to Wooster Republican Printing Co. (1986 Vol. 26:45). Sold for nearly \$446,000 to Harriscope Bcstg. Corp. of California by Crain-Snyder Television Inc. (1966 Vol. 6:46). Previously 51% control sold by Crain-Snyder TV Inc. for \$33,000 under reorganization in which new owners became Rex Baker with 44%; Thor Myhre, 28%; Arthur Miller, 28% (1965). Sold as KGH-TV-AM by P. N. Fortin (50%) and Warren J. & Kenneth L. Hancock (25% each) for \$745,000 to Crain-Snyder TV Inc. (in which Fortin held 12.5%, the two Hancocks, 6.25% each). In a contingent sale, Crain-Snyder sold KGH(AM) to George C. & Wida G. Hatch for \$204,285 (1962 Vol. 2:52).

KTVQ, Billings (Ch. 2)—Sold by Joseph S. Sample to S.J. Inc. (George D. Lilly) for \$18,900,000 (1983). Sale included KQLF-TV, Butte; KRTV, Great Falls & KPAX-TV, Missoula, MT. Montana Network, TV-AM licensee corporation, bought up stock of J. Carter Johnson and 11 other stockholders for \$403,650. Control of corporation acquired by Joseph S. Sample, who increased holdings from 10.8% to 93.28% by paying \$136,425 for stock held by C. L. Crist & V. V. Clark (1956 Vol. 12:45, 50). Sample's holdings later increased to 99.3%.

KCTZ, Bozeman (Ch. 7)—Big Horn Communications purchased station for \$275,500 & assumption of liabilities from Bee Bcstg. Assoc. (1988).

KTVM, Butte (Ch. 6)—See KECI-TV, Missoula, MT.

KXLF-TV, Butte (Ch. 4)—For latest sale, see KPAX-TV, Missoula, MT. For previous sale, see KTVQ, Billings, MT. Sold with KQLF(AM) & KQLJ-TV-AM, Helena, MT to Joseph S. Sample by Ed Craney, agent for Z Net, for over \$1,575,000. Sample later transferred Helena TV & radio to Helena TV Inc., cable system there, for \$400,000 (1960 Vol. 16:42; 17:4).

■ **KXGN-TV, Glendive (Ch. 5)**—Sold by Glendive Bcstg. (Lewis W. Moore Sr., et al.) to Stephen A. Marks for \$545,000 plus \$148,750 covenant not to compete and \$6,250 consulting agreement (1990 Vol. 30:17).

KFBB-TV, Great Falls (Ch. 5)—Sold to Wooster Republican Printing Co. by Advance Corp. for \$5,250,000 (1982 Vol. 22:8). Sold to Advance Corp. (Donald P. Nathanson, et al.) by Harriscope Bcstg. Corp. (1977). Purchased by Harriscope from David E. Bright, Ernest Scanlon and Daniel O'Shea for \$850,000 (1962 Vol. 2:11, 22). Previously sold with KFBB(AM) by Joseph P. Wilkins to Bright, Scanlon and O'Shea for approximately \$1,000,000 (1960 Vol. 16:3, 5).

KRTV, Great Falls (Ch. 3)—For sale to present owner, see KPAX-TV, Missoula, MT. For previous sale, see KTVQ, Billings, MT. Sold by Snyder & Assoc. to Garyowen-Cascade TV Inc. (Montana Network, KOOK-TV, Billings; Garyowen Butte TV, KQLF-TV, Butte) for \$1,070,000 (1968). Previously transferred from Francis N. & Robert R. Laird to Snyder & Associates, which assumed liabilities totaling \$59,680 with \$19,000 owed Snyder by Lairds cancelled (1958 Vol. 14:40).

KTVH, Helena (Ch. 12)—Sold to Big Sky Bcstg. L.P. (Radeck Bcstg. Inc., gen. partner) for \$2,500,000 including non-compete covenant (1988). Donald G. Bradley & Lyle A. Courtnage bought station as KTVG for \$1,500,000 (1985). Sold as KTCM to Lynn H. & Karen L. Koch by Tim Babcock for \$850,000 (1979). As KBLL-TV control (56 2/3%), purchased by Tim Babcock through stock purchase from Paul McAdam & A. W. Scribner for \$201,421 (1968); Bob Magness retained 43 1/3% interest. Sold with KBLL(AM) to Capital City by Helena TV Inc. (cable system operator in that city) for \$5,000 and assumption of \$255,000 liabilities (1963 Vol. 3:23). For details of previous sale, see KQLF-TV, Butte, MT.

KCFW-TV, Kalispell (Ch. 9)—See KECI-TV, Missoula, MT.

KYUS-TV, Miles City (Ch. 3)—Sold to KOUS-TV Inc. by Custer Bcstg. Corp. (David G. Rivenes & L. B. Foster) for \$200,000 (1984).

KECI-TV, Missoula (Ch. 13)—Sold as KGVO-TV with KTVM, Butte & KCFW-TV, Kalispell, MT by Dale G. Moore to Eagle Communications Inc. (Precht Communications Inc., 80%; Advance Corp., 20%) for \$8,000,000 (1978). Previously, 79.36% was sold to Moore by A. J. Mosby, who retained 20.63% (1964 Vol. 4:32, 38). Moore's holdings later increased.

KPAX-TV, Missoula (Ch. 8)—S.J. Inc. sold station to Evening Post Publishing Co. with KQLF-TV, Butte & KRTV, Great Falls, MT for \$21,000,000 & \$3 million non-compete covenant (1986). For prior sales, see KTVQ, Billings, MT.

Nebraska

KCAN, Albion (Ch. 8)—Amaturo Group sold station as KBGT-TV for \$3,000,000 to Citadel Communications Co. Ltd. (1986). For previous sale, see KHGI-TV, Kearney, NE.

KGIN, Grand Island (Ch. 11)—See KOLN, Lincoln, NE.

KWNB-TV, Hayes Center (Ch. 6)—See KHGI-TV, Kearney, NE.

KHGI-TV, Kearney (Ch. 13)—Sale to Sterling Communications Inc. (Jeannine R. Custardo & Angela D'Agostino) from Gordon Bcstg. Inc. including KWNB-TV Hayes Center & KSNB-TV Superior, NE for \$12,000,000 was never consummated (1989). Gordon Bcstg. (Robert D. Gordon) bought station with KWNB-TV, Hayes Center & KSNB-TV Superior from Amaturo Group Inc. for \$10,000,000 (1985-86). Sold by NTV Enterprises to Amaturo Group Inc. for \$8,000,000 (1979 Vol. 19:24). Sale included KBGT-TV, Albion; KWNB-TV, Hayes Center; KSNB-TV, Superior, all NE. Sold as KHOL-TV by Bi-States Co. (F. Wayne Brewster, et al.) to NTV Enterprises Inc. along with satellites KCNA-TV, Albion; KWNB-TV, Hayes Center & KSNB-TV, Superior, all NE for \$1.9 million (1974).

KOLN, Lincoln (Ch. 10)—Gillett Communications assigned station's license to Busse Bcstg. for \$45,000,000 including KGIN(TV), Grand Island, NE & WWMT(TV), Kalamazoo, MI (1987 Vol. 27:40, 44). For sale to Gillett Communications, see WWMT, Kalamazoo, MI. Purchased as Ch. 12 outlet with KOLN(AM) by Fetzer Broadcasting Co. from Edwin M. O'Shea-Barrett S. Martin in-

terests for \$145,000 cash plus assumption of about \$500,000 in liabilities. (1953 Vol. 9:30, 34). Fetzer interests also purchased KFOR-TV, Lincoln (then Ch. 10) for \$300,000 from James Stuart, and FCC authorized KOLN-TV to take over KFOR-TV's Ch. 10 (1954 Vol. 10:13, 14). Ch. 12 turned over to U. of Nebraska by Fetzer interests. Now operated as non-commercial KUON-TV (1954 Vol. 10:31). In 1955 John Fetzer personally acquired all stock of KOLN-TV.

KSNK, McCook (Ch. 8)—See KSNC, Great Bend & KSNW, Wichita, KS.

KNOP-TV, North Platte (Ch. 2)—92.7% control, including KNOP(AM), sold to Fer-Rich Bcstg. Co. (ownership interlocking with cable systems) for \$106,150 by group headed by Fred E. Shrake & Mac Smock (1967).

KETV, Omaha (Ch. 7)—Sold to KETV Television Inc. (Pulitzer Publishing Co.) by Peter Kiewit Sons' Inc. for \$8,900,000 plus assumption of liabilities of \$553,000 (1976 Vol. 15:45). Sold with parent Herald Corp., publisher of Omaha World Herald to Peter Kiewit Sons' Inc. for \$41,400,000 (1962-63 Vol. 2:45; 3:23).

KMTV, Omaha (Ch. 3)—For sale to Lee Enterprises Inc., see KGLN(TV), Tucson, AZ. 25% held by Central Bcstg. Co. (WOC-TV-AM, Davenport, IA) purchased for \$550,000 in Feb. 1960 by KMTV licensee May Bcstg. Co., which increased its holdings to 100%. This transaction did not require FCC approval and was not reported in Television Digest until year later (1961 Vol. 17:9).

WOWT, Omaha (Ch. 6)—Sold as WOW-TV by Meredith Corp. to Chronicle Bcstg. for \$9,158,500 (1975 Vol. 15:6, 8). Purchased with WOW(AM) by Meredith interests for \$2,525,000 from Francis P. Matthews and John J. Gillen estate, purchaser acquiring surplus account of \$720,000 (1951 Vol. 7:32, 39).

KSTF, Scottsbluff (Ch. 10)—See KGWN-TV, Cheyenne, WY.

KSNB-TV, Superior (Ch. 4)—See KHGI-TV, Kearney, NE.

Nevada

KVVU-TV, Henderson-Las Vegas (Ch. 5)—Johnny Carson, et al., sold station to Independent Corp. for \$27,500,000 & assumption of \$8,500,000 debt (1985 Vol. 25:3). Sold by Independent Bcstg. Corp. to Carson Bcstg. Corp. for \$5,500,000 (1978-79 Vol. 18:25; 19:14, 16). Sold as KHBV by Levin-Townsend Enterprises Inc. to Independent Bcstg. Corp. for \$250,000 plus assumption of liabilities not to exceed an additional \$707,735. Previously sold to Levin-Townsend for \$340,000 by Nevada Communications Inc. (1969 Vol. 9:18).

KLAS-TV, Las Vegas (Ch. 8)—Sold by Summa Corp. to Landmark Communications Inc. for \$9,587,500 (1978 Vol. 18:7). Sold by H. M. Greenspun to Hughes Tool Co. (later Summa Corp., 100% owned by Howard Hughes) for \$3,650,000 in cash plus assumption of obligations (1967-68 Vol. 7:44; 8:6). 67.525% control acquired by Herman Greenspun, publisher of Las Vegas Sun, who increased holdings from 22.77% by paying R. G. Jolley \$50,000 for 124.5

Sales & Transfers—Nevada

shares—Jolley also selling his remaining 500 shares back to company for \$270,000 (1956-57 Vol. 12:25; 13:9). Greenspun's holdings later increased to 76.12%.

KTNV, Las Vegas (Ch. 13)—Sold as KSHO-TV by Arthur Powell Williams, et al., to The Journal Co. for \$13,500,000 (1979 Vol. 19:8). Arthur Powell Williams & family bought 50% of stock, increasing holdings to 100%, for \$1,157,481.76 (1974). Control transferred by Ch. 13 of Las Vegas Inc. from Lewis B. Atkin, C. R. Pat Clark, Robb C. Johnson, William M. Laub, William R. Morse, Richard Kent Oram, William D. Stiles, John A. Ettlinger (retaining 31.4%), Frank E. Feder (retaining 0.6%) & Leonard Phillips (retaining 8%) to Arthur Powell Williams (50%) for \$350,000. Earlier operated by interim corp. composed of applicants prior to grant to Talmac Inc. (later Ch. 13 of Las Vegas). 78% of licensee Television Co. of America Inc., owned by Nevada Bcstrs. Fund Inc. was purchased by Arthur Powell Williams for \$115,000. Then license transferred from TV Co. of America Inc. to Harry Wallerstein, bankruptcy trustee. 90% control sold previously to Nevada Broadcasters Fund Inc. (R. G. Jolley, A. H. Kelson & James C. Wallentine) for \$137,500 by Mervyn L. & Nathan Adelson, with Mervyn retaining 10% interest (1959 Vol. 15:42, 45). Adelsons acquired it from Albert Zugsmith group for \$70,000 (1957 Vol. 13:34, 42, 47). Zugsmith got TV & KEMI(AM), Henderson from Moritz Zenoff for \$300,000 including liabilities (1956 Vol. 12:24, 38, 48).

□ **KBLR, Paradise (Ch. 39)**—Rose Communications (Glenn A. Rose) is selling station to TGN Productions Inc. (John Locke, Donald Mustain & Clifford A. Jones) for \$1,900,000 (1990 Vol. 30:35).

KRNV, Reno (Ch. 4)—Sold as KRCL by Circle L Inc. to Sunbelt Bcstg. (James E. Rogers, et al.) for \$24,450,000 (1989).

KTVN, Reno (Ch. 2)—Sold to Sarkes Tarzian Inc. by Lee D. Hirschland, et al., for \$12,500,000 including non-compete covenant (1979-80 Vol. 19:44).

New Hampshire

□ **WNHT, Concord (Ch. 21)**—The Flatley Co. is selling off-air station to Stephen M. Mindich for \$1,500,000 (1990). Sold to Thomas Flatley by John Gikas & Frances D. Shaine for \$3,300,000 plus non-compete & loan agreement (1984 Vol. 24:33). Station left air in March 1989.

■ **WNNE-TV, Hanover (Ch. 31)**—See Hartford, VT.

WMUR-TV, Manchester (Ch. 9)—Sold to the Commercial Dispatch Publishing Co., Columbus, MS by United TV Co. of NH for \$5,000,000 (1981). Earlier sale with KECC-TV, El Centro, CA to Acton Corp. for \$3,000,000 plus \$500,000 promissory note, was dismissed by FCC (1978 Vol. 17:50). Purchased for \$500,000 by Richard Eaton from estate of Francis P. Murphy (1958-59 Vol. 14:51; 15:2, 6).

WGOT, Merrimack (Ch. 60)—Sold to Paugus Television Inc. (Estate of Roger L. Putnam, et al.) by Neal Cortell & S. Joseph Hoffman for \$1,350,000 (1989).

New Jersey

WNJU, Linden (Ch. 47)—See New York, NY-Newark, NJ.

Newark—See New York, NY.

Paterson—See New York, NY.

Secaucus—See New York, NY.

WHSP, Vineland (Ch. 65)—Asbury Park Press Inc. sold station as WSJT to Home Shopping Network for \$23,000,000 (1986 Vol. 26:52). Sold to Asbury Park Press by Trustee-in-Bankruptcy for \$3,000,000 (1985 Vol. 25:45).

WMGM-TV, Wildwood (Ch. 40)—Sold as WCMC-TV by Jersey Cape Bcstg. Corp. to South Jersey Bcstg. Corp. for \$324,000 (1978 Vol. 17:44). Sale approved in 1981. CP sold with WCMC-AM-FM to Jersey Cape Bcstg. Corp. for \$590,000 by Francis J. Matrangola, who retained 0.1% interest (1965 Vol. 5:12, 29).

New Mexico

KGSW-TV, Albuquerque (Ch. 14)—Galaxy-Southwest TV sold station to Mountain States Bcstg. (Providence Journal) for undisclosed amount (1984 Vol. 24:40).

KNAT, Albuquerque (Ch. 23)—Trinity Bcstg. sold to All American TV Inc. (Cruz S. Argunzon, et al.) for \$2,500,000 (1989). Sold for \$2,250,000 to Trinity Bcstg. Network by Carson Communications (1985). Sold as KLKK-TV to Carson Communications Corp. (John W. Carson, Neil Simon, et al.) by New Mexico Vision Inc. (Eddie L. Pena, et al.) for \$2,875,000 plus assumption of \$830,161 debt.

KOAT-TV, Albuquerque (Ch. 7)—Sold by Steinman Stations to Pulitzer Publishing Co. for \$5,000,000 (1968-69 Vol. 8:50, 9:19). Sold with KVOA-TV, Tucson, AZ (Ch. 4) for \$3,250,000 to Steinman Stations by Alvarado Television Inc. (1962 Vol. 2:34). Previously, Alvarado Television merged with KVOA-TV, Tucson, in deal in which Clinton D. McKinnon became 40% owner of both stations; for details see KVOA-TV (1959 Vol. 15:34, 40). Clinton D. McKinnon acquired 100% ownership of KOAT-TV for approximately \$800,000 (mainly in obligations) from A. M. Caldwell-Walker Stiles group (1957 Vol. 13:2, 6).

KOB-TV, Albuquerque (Ch. 4)—Sold with KOB(AM) to KSTP Inc. (Stanley E. Hubbard) for \$1,500,000 by Time Inc. and Wayne Coy, each 50% owner (1957 Vol. 13:2, 11). Sale was made to comply with FCC 5-limit rule in view of Time Inc.'s acquisition of Bitner group; see WRTV, Indianapolis (1956 Vol. 12:51-52). It was first TV to be acquired by Time Inc., having been purchased with KOB for \$900,000, including net quick assets of \$300,000, from T. H. Pepperday, publisher of Albuquerque Journal (1952 Vol. 8:9, 16, 17, 22).

KVIO-TV, Carlsbad (Ch. 6)—Sold as KAVE-TV with KVIA-TV (formerly KELP-TV), El Paso, TX, see listing for that station. Sold to John B. Walton Jr. for \$326,425 by John Deme (1966 Vol. 6:22, 37). Sold with KAVE(AM) to Deme by Edward P. Talbott and associates for \$168,000 (1963 Vol. 3:9, 25). Previously, 54.16% of KAVE-TV-AM was sold by Nancy H. Battison for \$43,500 to Ralph V. Davis, who became 26% owner,

and Edward P. Talbott who increased holdings to 51% by purchasing additional unissued stock from corporation (1958 Vol. 14:2, 8). Mrs. Battison purchased control of KAVE and CP for KAVE-TV for \$150,000 from group headed by Val Lawrence, gen. mgr. of KROD-TV, El Paso, but Talbott retained his 16% of stock (1955 Vol. 11:32, 45).

KVIH-TV, Clovis (Ch. 12)—Sold as KMCC to Marsh Media Inc. by McAlister TV for \$1,500,000 (1986 Vol. 26:31). Sold as KFDW-TV to McAlister Television Enterprises by Mel Wheeler Inc. for \$650,000 (1979). Sold to Mel Wheeler Inc. by Bass Bcstg. Co. for \$600,000 (1976). Control obtained by Perry R. Bass when all stock of Sid W. Richardson Foundation was sold to licensee for \$2,295,000. Deal included KFDA-TV, Amarillo (1965). Sold as KICA-TV by John H. Marshall and family for \$350,000 to Texas State Network Inc. (1963-64). Previously sold as KVER-TV with radio by Texas-New Mexico Bcstg. Co. to Marshall Enterprises Inc. under \$295,000 lease arrangement, which included \$10,000 option to purchase (1961 Vol. 17:38). Transferred as KICA-TV-AM to Texas-New Mexico Bcstg. Co., in which KDLB-TV, Lubbock, TX held 50% stock interest and voting control, with former co-equal owners Mae Strauss & Frank Lesley retaining 25% each. Transaction involved \$100,000 in debentures and \$96,149 in notes (1959 Vol. 15:38, 43). Mae Strauss & Frank Lesley acquired full control by purchasing 1/3 interest for \$36,666 from Garfield C. Packard (1957 Vol. 13:18, 22).

KOBF, Farmington (Ch. 12)—Sold as KIVA-TV to Hubbard Bcstg. for \$2,350,000 plus \$1,480,000 consulting agreement (1983). Sold to Center Group Bcstg. Inc. for \$150,028 (1980-81). Sold by Gerald R. Proctor, et al., to John R. and Connie T. Catis, et al., for \$769,000 (1976-77).

KZIA, Las Cruces (Ch. 48)—Sold as KASK-TV by Lynn Dubois, Receiver, to Southwestern Bcstg. Co. Inc. for \$800,000 (1989). Logan D. Matthews & associates sold off-air station for \$825,000 to Roy E. Henderson (1987).

KBIM-TV, Roswell (Ch. 10)—Sold by Holsum Inc. to New Mexico Bcstg. Co. Inc. (Margaret Ann Hebenstreit & Lee Enterprises) for \$5,000,000 (1989).

KOBR, Roswell (Ch. 8)—Sold as KSW-TV to Caprock Telecasting Inc. with KCBD-TV, Lubbock, TX and spun off to Hubbard Bcstg. for \$2,000,000 (1983). Sold to State-Record Co. by Bryant Radio & TV Inc. For details see KCBD-TV Lubbock, TX. Previously sold by John Barnett Estate to Bryant Radio & TV Inc. (KCBD-TV-AM Lubbock, TX) for \$493,375 (1968 Vol. 8:21).

KKTO, Santa Fe (Ch. 2)—Sold as KNMZ-TV by New Mexico Media Ltd. to Sunbelt Bcstg. Co. for \$3,000,000 (1988).

New York

WCDA, Albany (Ch. 41)—83.8% control purchased by Lowell Thomas-Frank Smith group, along with WROW(AM), for \$298,800 cash plus assumption of \$380,000 obligations, with Louis H. Gross retaining 7.88% and Congressman Dean Taylor, 8.66%. Call letters formerly WROW-TV (1954-55 Vol. 10:42, 45, 49, 51; 11:1, 3, 5, 6, 9, 18, 20, 45). Dec. 1, 1957 station changed call letters to WTEN and began operating on Ch. 10,

having consolidated holdings in WTEN and WTVU, Durham, NC under new Capital Cities Broadcasting Corp. (1957 Vol. 13:49, 51).

WTEN, Albany (Ch. 10)—Sold with WCDC(TV), Adams, MA by Knight-Ridder to Young Bcstg. Inc. for \$32,000,000 (1988-89 Vol. 28:41; 29:13). Sold with WCDC, Adams, MA; WJRT-TV, Flint, MI & WPRI-TV, Providence, RI by Poole Bcstg. Co. to Knight-Ridder Newspapers for \$49,631,950 (1977 Vol. 17:26). Sold with WCDC, Adams, MA by Capital Cities Bcstg. to Poole Bcstg. for \$19,000,000 (1970). For earlier sales see WCDA, above.

WXXA-TV, Albany (Ch. 23)—James D. Boaz (Albany 23 Inc.) sold station to Heritage Bcstg. Co. (Mario F. Iacobelli) for \$9,900,000 including covenant not to compete (1986 Vol. 26:30).

WMHX, Albany-Schenectady (Ch. 45 ETW)—Station was sold by Union Street Video Inc. as WUSV, a commercial station, to Mohawk Council on Educational Television for \$1.8 million (1987). Proposed sale to Sudbrink Bcstg. by Union Street Video for \$1,200,000 was dismissed by FCC (1987). Sale by Union Street Video to U. Bertram Ellis was granted by FCC but never consummated. Now operating as a non-commercial station.

WNYT, Albany-Schenectady (Ch. 13)—For Viacom sale to National Amusements Inc., see WHEC-TV, Rochester, NY. Merger of Sonderling Bcstg. with Viacom Bcstg. Inc. for stock & cash approved when call letters were WAST (1978-79 Vol. 18:12, 25, 41; 19:46). Previously sold by Glen Alden Corp. to Sonderling Bcstg. Corp. for \$8 million (1968 Vol. 8:20, 46).

WRGB, Albany-Schenectady-Troy (Ch. 6)—Sold to Freedom Newspapers Inc. by Universal Communications Corp. for \$56,000,000 (1985-86 Vol. 25:31, 44). Sold to Universal Communications Corp. (John D. Backe, et al.) by General Electric Bcstg. for \$35,000,000 (1982-83 Vol. 22:48; 23:18).

□ **WOCD, Amsterdam (Ch. 55)**—Amsterdam Bcstg. proposed sale of station to Capital District Bcst. Partners (Charles A. Cohen, principal) for \$1,500,000 including covenant not to compete (1989). Sale was approved by FCC but not consummated.

WMGC-TV, Binghamton (Ch. 34)—Pinnacle Communications sold station for \$5 million to Citadel Communications (1986). Sold as WBIA-TV to Pinnacle Communications Inc. for \$800,000 (1978). 63.5% sold by Alfred E. Anscombe & James E. Greeley to NY group consisting of Gerald Arthur, Oliver Lazare & J. J. L. Hessen for \$35,000 and assumption of \$656,000 in obligations. Sale included CP for WEPA-TV (Ch. 66), Erie, PA (1966 Vol. 6:34).

WICZ-TV, Binghamton (Ch. 40)—Sold to Stainless Inc. (Henry J. Guzewicz) for \$780,000 (1970 Vol. 10:31) by Binghamton Press (Gannett). Previously CP included with sale of WINR(AM) for \$165,000 to Gannett by group headed by Mayor Donald W. Cramer. Sold to Peter Bordes and Joseph L. Rosenmiller in summer of 1956 (1956-57 Vol. 12:36, 46; 13:2).

WBNG-TV, Binghamton (Ch. 12)—Sold as WBNF-TV by Triangle Publications Inc. to Gateway Communications Inc. for \$16,000,000 (1972 Vol. 11:50, 12:39). Sale included WFBG-TV-AM-FM Altoona &

WLYH-TV Lancaster-Lebanon, PA. Previously sold with WNBZ for \$3,000,000 to Triangle Publications Inc. (Walker Annenberg) by John C. Clark interests (1955 Vol. 11:11, 19).

WBUF, Buffalo (Ch. 17)—Sold to NBC for \$312,000 by Sherwin Grossman-Garry Cohen group (1955 Vol. 11:9, 11, 15, 39, 41, 45, 48, 49, 53). Note: NBC took station off air Sept. 30, 1958 and dropped CP Oct. 10, 1958 (1958-59 Vol. 14:34, 36, 38, 46; 15:8, 9, 13).

WGRZ-TV, Buffalo (Ch. 2)—Tak Communications bought station from George D. Lilly, et al. for \$85,000,000 including non-compete covenant (1988 Vol. 28:19). General Cinema Corp. sold station to venture group, WGRZ Acquisition Corp. for approx. \$56,000,000 (1986 Vol. 26:13, 40). Traded to General Cinema Corp. by Taft Bcstg. as WGR-TV for WCIX(TV), Miami (1983). Sold with WGR-AM-FM in package including WDAF-TV-AM-FM, Kansas City, MO and WNEP-TV, Scranton, PA for \$28,500,000 to Taft Bcstg. by Transcontinent Television Corp. (1963-64 Vol. 3:15, 16, 31; 4:8, 15). Contingent on sale of Transcontinent properties to Taft was sale of KFMB-TV-AM-FM, San Diego to Midwest TV Inc. for \$10,000,000 and sale of KERO-TV, Bakersfield, CA to Time Inc. for \$1,500,000.

WIVB-TV, Buffalo (Ch. 4)—King World Productions Inc. (Roger King, chmn.) purchased station from Howard Publications Inc. for \$76,965,000 including consulting agreement & non-compete covenant (1988 Vol. 28:26). Sold as WBEN-TV to Buffalo Bcstg. Co. Inc. (Howard Publications Inc., multiple newspaper owner) by WBEN Inc. (Buffalo Evening News) for \$25,500,000 (1977 Vol. 17:22).

WKBW-TV, Buffalo (Ch. 7)—Sold to Queen City Bcstg. of New York Inc. for \$65,000,000 in conjunction with Capital Cities purchase of ABC Cos. (1985 Vol. 25:20, 30, 32). Sold with WKBW(AM) to Capital Cities Bcstg. Corp. for \$14,000,000 by Clinton H. Churchill and associates (1961 Vol. 17:22, 32).

WNYB-TV, Buffalo (Ch. 49)—Niagara Frontier Bcstg. Partnership sold to Tri-State Christian TV Inc. (Garth W. Coonce, et al.) for \$2,500,000 (1989 Vol. 29:36).

■ **WUTV, Buffalo (Ch. 29)**—Sold by Citadel Communications to Act III (Norman Lear) for approximately \$46,000,000 including covenant not to compete (1989-90 Vol. 29:36; 30:26). Sold to Citadel Communications Corp. (Philip J. Lombardo) by Whitehaven Entertainment Corp. for \$15,200,000 (1984 Vol. 24:29). Sold by Ultravision Bcstg. Co. Inc. to Whitehaven Entertainment Corp. for \$3,500,000 (1977 Vol. 17:31).

WVNY-TV, Carthage-Watertown (Ch. 7)—Sold by Johnson Newspaper Corp. to United Communications Corp. of Kenosha, WI for \$8,100,000 (1980-81).

WETM-TV, Elmira (Ch. 18)—For latest sale, see WSTM-TV, Syracuse, NY. For sale to Times Mirror by Newhouse Bcstg., see KTVI, St. Louis, MO.

■ **WTJA, Jamestown (Ch. 26)**—Sale from Jamestown TV Assoc. to Citadel Communications Co. Ltd. for \$800,000 was dismissed (1990).

WABC-TV, New York (Ch. 7)—Sold to Capital Cities Communications with other American Bcstg. Cos. properties for approx. \$3,400,000,000 (1985-86 Vol. 25:12, 13, 20, 26, 27, 32, 46; 26:1). Transferred as WJZ-TV in merger of American Broadcasting Co. with United Paramount Theatres Corp. (American Bcstg. Companies), along with WENR-TV, Chicago (now WLS-TV); WXYZ-TV, Detroit; KGO-TV, San Francisco; KECA-TV, Los Angeles (now KABC-TV); and AM counterparts. Approved by FCC Feb. 9, 1953 (1953 Vol. 9:7).

WNBC-TV, New York (Ch. 4)—RCA Corp., parent of National Bcstg. Co., was sold to General Electric Co. for \$6.28 billion. Television stations involved were KNBC-TV, Los Angeles, CA; WMAQ-TV, Chicago, IL; WRC-TV, Washington, DC; WKYC-TV, Cleveland, OH as well as WNBC-TV, networks & radio stations (1985-86 Vol. 25:50, 51; 26:2, 7).

WNYW, New York (Ch. 5)—Metromedia sold station as WNEW-TV with KTTV, Los Angeles, CA; WFLD, Chicago, IL; KDFA, Dallas, TX (KRLD-TV) & KRIV, Houston, TX to News America TV Inc. (Rupert Murdoch) for approx. \$2 billion & \$200,000 non-compete agreement (1985-86 Vol. 25:18, 19, 25, 34, 36, 39, 43-46). 21.75% of Metropolitan Bcstg. Corp. (Metromedia), which also owned WNEW(AM), WTTG(TV), Washington, DC and WHK(AM), Cleveland, sold to John W. Kluge and associates for \$4,000,000 by Paramount Pictures Corp. (1958-59 Vol. 14:49; 15:2).

WWOR-TV, New York, NY-Secaucus, NJ (Ch. 9)—Sold to MCA Inc. by RKO General Inc. as WOR-TV for \$387 million (1986-87 Vol. 26:8, 29, 48; 27:13). Merged with Thomas S. Lee Enterprises Inc. (General Tire & Rubber Co.), along with WOR(AM), in November 1951; sale by R. H. Macy Co. involved payment of \$4,500,000 cash or other assets, plus 25-year lease on New York studio & transmitter properties at \$315,000 a year, plus 10% stock interest in Thomas S. Lee Enterprises Inc., later RKO General Inc. (1951 Vol. 7:46). In 1955 R. H. Macy Co. sold its interest in WOR-TV and other stations operated by General Teleradio for \$2,250,000 (1955 Vol. 11:48, 51).

WNET, Newark, NJ-New York, NY (Ch. 13 ETV)—Sold as WNTA-TV to Educational TV for the Metropolitan Area for \$6,200,000 by National Television Associates (1961-62 Vol. 17:27; 1:7, 15). National Television Associates acquired TV (operating as WATV) and WAAT-AM-FM for \$3,500,000, plus \$950,000 in obligations from the Irving Rosenhaus interests (1957-58 Vol. 13:40, 44, 49, 51; 14:10, 14). In 1959 National Telefilm Assoc. was absorbed by National Theaters Inc. following FCC and stockholder approval of merger. In Aug. 1959 corporate name was changed to National Theaters & Television Inc.

WHSE, New York, NY-Newark, NJ (Ch. 68)—Wometco Enterprises Inc. sold station as WWHT with WHSI (then WSNL-TV), Smithtown, NY to Silver King Bcstg. (Home Shopping Network) for \$25,000,000 (1986 Vol. 26:32, 45). For previous sale, see WTVJ, Miami, Fla. 80% interest in former WBTB-TV sold to Wometco Enterprises by Blonder-Tongue Bcstg. Corp. for \$1,600,000 (1976 Vol. 16:11). CP sold in 1972 by Atlantic Video Corp. to Blonder-Tongue Bcstg. Corp. for expenses incurred not to exceed \$500,000.

WNJU, New York, NY-Newark, NJ (Ch. 47)—A. Jerrold Parenchio, Norman Lear & Alan D. (Bud) Yorlkin sold station to Reliance Capital Corp. for \$60,000,000 (1986 Vol. 26:44). Screen Gems Bcstg. Corp. sold 80% of station to Oak Bcstg. Systems of New York Inc. (Andrew J. Parenchio & Tandem Productions Inc.) for \$5,000,000 (1980 Vol. 20:2); remaining 20% for \$1,000,000 (1982). Screen Gems bought it from New Jersey TV Bcstg. Corp. for \$8,100,000 (1970).

WXTV, New York, NY-Paterson, NJ (Ch. 41)—For sale to Hallmark Cards Inc., see KWEX-TV, San Antonio, TX. Transferred from Trans-Tel Corp. to Spanish International Communications Corp. in merger agreement (1972).

WPTZ, Plattsburgh (Ch. 5)—For buyout of Rollins Communications by Heritage Communications Inc. see KAUT, Oklahoma City, OK. Sold to Rollins Bcstg. Co. by group headed by Carl F. Stohn for \$48,750 cash, plus redemption of preferred stock and assumption of all liabilities; total outlay about \$500,000. Former call letters WIRI (1956 Vol. 12:7, 13).

WTBY, Poughkeepsie (Ch. 54)—Purchased as WFTI-TV from Family Television Inc. by Trinity Bcstg. Network for price not to exceed \$2,714,402 (1982).

WLIG, Riverhead (Ch. 55)—Sale to Ronald C. Haus & Eugene Viglione for \$2,250,000 by WLIG-TV Inc. (Michael C. Pascucci, pres.) was approved but not consummated (1988).

WHEC-TV, Rochester (Ch. 10)—Viacom Inc. was sold to National Amusements Inc. (Summer M. Redstone, et al.) for approx. \$3.4 billion including WHEC-TV, Rochester; WVIT(TV), New Britain, CT; KSLA-TV, Shreveport, LA; KMOV(TV), St. Louis, MO; WNYT(TV), Albany, NY; WMZQ-AM-FM, Washington, DC; WLTV(FM), New York, NY; WRVR-AM-FM, Memphis, TN & KIKK-AM-FM, Houston, TX; cable networks Showtime, The Movie Channel, MTV Networks, Viewer's Choice (pay-per-view); cable systems; programming production, distribution & syndication companies (1987 Vol. 27:6, 10, 11, 15, 18, 19, 20, 23). Viacom proposed sale to MSV Holdings for \$413,900,000 including all TV stations was dismissed (1987 Vol. 27:7, 9). Previously, WHEC-TV traded to Viacom Bcstg. by BENI for KDIA(AM), Oakland, CA & WDIA(AM), Memphis, TN (1983). Sold by Gannett Co. to BENI for \$27,000,000 (1978-79 Vol. 18:20; 19:24).

WOKR, Rochester (Ch. 13)—George Gillett, et al., proposed sale to Falmouth Bcstg. Corp. (David Johnson) for \$52,500,000 but sale was not consummated (1990). For sale to Gillett Group, see WEAU-TV, Eau Claire, WI. Sold by Flower City TV Corp. to Post Corp. for \$15,824,829 (1977 Vol. 17:16).

WROC-TV, Rochester (Ch. 8)—For sale to Ziff Corp. & subsequent sale to Television Stations Partners, see WTOV-TV, Steubenville, OH. Sold with WROC-AM-FM to Rust Craft Bcstg. for \$7,000,000 by Veterans Bcstg. Co. (1964-65 Vol. 4:46; 5:7). Previously sold by Transcontinent Television Corp. for \$6,500,000 to Veterans Bcstg. Co. (WVET-TV), which got \$3,817,500 for its half of Ch. 10 from WHEC-TV, with which it had been sharing the channel (1961 Vol. 17:5, 7, 32; 1:10). Transcontinent acquired station as WHAM-TV-AM & WHFM from Stromberg-Carlson div. of General Dynamics Corp.

for approximately \$5,000,000, then sold the radios (1946 Vol. 12:14, 24, 26, 34).

WUHF, Rochester (Ch. 31)—Sold by Malrite Communications Group Inc. to Norman Lear of Act III Bcstg. Inc. for approx. \$9.5 million (1989 Vol. 29:9).

WXXI-TV, Rochester (Ch. 21 ETV)—CP as WROH sold to Rochester ETV Assn. Inc. for \$850,528 by U. of State of New York (1965).

WHSI, Smithtown (Ch. 67)—Sold as WSNL-TV to Home Shopping Network, see WHSE, New York, NY-Newark, NJ. For previous sale, see WTVJ, Miami, Fla. Wometco Enterprises bought 75% of station from Robert A. Rosen, et al., for \$3,600,000 (1980 Vol. 20:2, 3).

WIXT, Syracuse (Ch. 9)—Transcontinent Communications Corp. (Coca Cola Bottling Co. of NY, et al.) sold station to Barry A. Ackerley, et al. for \$13,800,000 (1982 Vol. 22:7). Sold as WNYST-TV by The Outlet Co. to Coca-Cola Bottling Co., Larry H. Israel, et al., for \$11,000,000 (1977 Vol. 17:24, 36).

WSTM-TV, Syracuse (Ch. 3)—Sold with WETM-TV, Elmira, NY & WHTM-TV, Harrisburg, PA to Smith Bcstg. Group for approx. \$79,000,000 (1985-86 Vol. 25:39; 26:17). Sold as WSyr-TV by Newhouse Bcstg. Corp. to Times Mirror Co. for \$82,380,000 (1978-79 Vol. 18:50; 19:19). Sale included WVTM-TV, Birmingham, AL; KTVI, St. Louis, MO; WETM-TV, Elmira, NY; WHTM-TV, Harrisburg, PA.

■ **WSYT, Syracuse (Ch. 68)**—Thomas J. Flatley sold station to Encore Communications (Charles McFadden) for \$7,000,000 including a non-compete covenant & assumption of liabilities (1990).

WKTU, Utica (Ch. 2)—Sold (as Ch. 13) with WKAL(AM), Rome, NY to Paul F. Harron, Gordon Gray and associates for \$4,000,000 including transfer of \$1,072,451 surplus by owners of Kallett Theatres (1958-59 Vol. 14:45, 46, 49; 15:1).

WFXU, Utica (Ch. 33)—John F. Bunkfeldt bought 25% interest in WTUV from Craig L. Fox & Kevin O'Kane for \$85,000 (1986).

■ **WWTI, Watertown (Ch. 50)**—Moreland Broadcast Assoc. sold as WFYF to Watertown Television Corp. for assumption of over \$4,269,000 debt (1990).

North Carolina

WASV-TV, Asheville (Ch. 62)—Sold to Robert J. Murley, et al. for \$115,000 & stock (1988).

■ **WHNS, Asheville (Ch. 21)**—Sold by Pappas Telecasting to Cannell Communications L.P. for \$21,000,000 (1989-90 Vol. 29:47; 30:13, 35). Sold as WANC-TV by The Thoms Bcstg. Cos. Inc. to Harry J. Pappas for \$206,000 (1979 Vol. 19:25).

WLOS, Asheville (Ch. 13)—Sold by Wometco Bcstg. Co. (KKR) to Anchor Media Inc. for \$50,000,000 (1987 Vol. 27:11). For previous sale to KKR, see WTVJ, Miami, Fla. Control of TV and WLOS(AM) acquired by WTVJ Inc. (Wometco Enterprises) when it bought stock of Charles B. Britt group (35.26%) for \$277,940, increasing WTVJ holdings to 72.1%. WTVJ also held option acquired from Asheville Citizen and Times

Sales & Transfers—North Carolina

for 4276 shares of unissued stock (1958 Vol. 14:10, 29). WTVJ acquired original 36.9% from individual stockholders. Approximately \$1,000,000 was involved in all stock transactions, including obligations assumed (1957 Vol. 13:47).

WJZY, Belmont (Ch. 46)—Capitol Bcstg. Co. Inc. (James F. Goodman, principal) bought station from Metro-Crescent Communications for \$730,360 plus \$620,000 non-compete covenant (1987).

WAAP, Burlington, (Ch. 16)—Sold as WRDG to Jack Rehburg by KFG for \$2,800,000 (1985).

WCCB, Charlotte (Ch. 18)—Sold as off-air WUTV to Mecklenburg Television Bcstrs. Inc. (Cy N. Bahakel) for \$175,000 by Century Advertising (1964 Vol. 4:26, 35). Previously, transfer of control of Century Advertising for \$34,000 was approved by FCC and off-air WQMC resumed Sept. 5, 1961 as WUTV (1961 Vol. 17:10), only to go dark May 16, 1963. While in off-air CP status, Century Advertising (of which Deadwyler was part owner) acquired WQMC from Hugh A. Deadwyler in deal in which station was to get \$125,000 loan (1957 Vol. 13:7). Hugh Deadwyler acquired station as WAYS-TV from G. W. Dowdy and associates for token \$4 in Dec. 1954, then took it off air March 15, 1955 (1955 Vol. 11:12).

WCNC-TV, Charlotte (Ch. 36)—Odyssey Channels Inc. & Channel 36 Inc. sold station as WPCQ-TV to Providence Journal Bcstg. Corp. for \$30,000,000 (1988). Buyout of controlling interest for \$50,000,000 by Michael Finkelstein was proposed but was not consummated (1987). Westinghouse Bcstg. & Cable sold station to Odyssey Partners for \$24,250,000 (1984 Vol. 24:15). Sold as WRET-TV to Westinghouse Bcstg. Co. Inc. by Turner Bcstg. Corp. for \$20,000,000 (1979-80 Vol. 19:21; 20:18). Sold as WCTU-TV to Turner Bcstg. by Emile F. Kratt, Receiver, for \$1,225,000 (1970).

WSOC-TV, Charlotte (Ch. 9)—Sold as WSOC(AM) for \$5,600,000 by E. E. Jones and associates to group headed by James M. Cox Jr. (1959 Vol. 15:5, 15).

WPTF-TV, Durham (Ch. 28)—Sold as WRDU-TV by Triangle Telecasters Inc. to Durham Life Bcstg. for \$1,125,000 plus \$1,150,000 in debentures and future sum not to exceed \$800,000 contingent on station's performance in following 7 years (1976 Vol. 17:5).

WTVD, Durham (Ch. 11)—Purchased by Durham TV Co. Inc. (controlled by Lowell Thomas interests, Capital Cities Communications Corp.) for \$1,621,800 from founding group headed by Harmon L. Duncan and J. Floyd Fletcher, with Duncan and Fletcher also holding stock in Durham TV Co. Inc. (1957 Vol. 13:14, 21).

WKFT, Fayetteville (Ch. 40)—Sold to Central Carolina TV Inc. by Norman J. Suttler, et al. for \$5,175,000 (1985 Vol. 25:15).

WFMY-TV, Greensboro (Ch. 2)—Harte-Hanks sold this station & WTLV(TV), Jacksonville, FL to Gannett Co. for \$155 million (1987-88 Vol. 27:42, 49). Sold to Harte-Hanks Newspapers Inc. by Landmark Communications Inc. for \$19,000,000 (1976 Vol. 16:27). Sold with Greensboro News & Record to owner of WTAR-TV, Norfolk, VA for \$17,000,000 (1964 Vol. 4:36, 49, 51).

WGGT, Greensboro (Ch. 48)—Atlantic TV Ltd. Partnership proposed buying station from Guilford Telecasters for \$11 million (1985 Vol. 25:13), but sale was never consummated.

WLXI-TV Greensboro (Ch. 61)—Sold to Trinity Bcstg. Network Inc. by Billy R. Satterfield for \$300,000 cash & \$1,300,000 loan (1985-86).

WNCT, Greenville (Ch. 9)—Control of over 50% sold to Roy H. Park Bcstg. Inc. for \$2,557,458 by Carolina Bcstg. System Inc. Also involved was 30% interest in WECT, Wilmington, NC (Ch. 6) held by Carolina Bcstg. (1962 Vol. 2:7). Park Bcstg. holdings later increased to 100%.

WHKY-TV, Hickory (Ch. 14)—Long Family increased holdings to 100% for approx. \$1,145,000 including WHKY(AM) Hickory (1987).

WGHP-TV, High Point-Greensboro & Winston-Salem (Ch. 8)—Dudley Taft headed partnership which bought station from Great American Bcstg. for \$45,000,000 (1987 Vol. 27:16, 23, 30). See WBRC-TV, Birmingham, AL for more details. For previous sale to Taft Television & Radio Co. Inc., see KTSP-TV, Phoenix, AZ. Sold by Southern Bcstg. Co. to Gulf United Corp. for \$22,200,000 (1977).

WCTI, New Bern (Ch. 12)—Diversified Communications bought station from Heritage Bcstg. Co. for \$22,000,000 & \$500,000 non-compete agreement (1986). Sold to Heritage (Mario Iacobelli, et al.) by Makrite Communications for \$9,000,000 and assumption of debt (1983). Sold to Makrite of North Carolina Inc. by Continental TV Inc. for \$19,000,000 (1976). Sold (1969) as WNBETV for \$960,000 to Continental TV Inc. by Piedmont TV Corp. (Nathan Frank & Thomsland Inc., 50% each).

WLFL-TV, Raleigh (Ch. 22)—For Paramount purchase of control of TVX Bcst. Group, see WDCA-TV, Washington, DC. TVX Group bought station from Family TV Corp. for \$14,500,000 (1985-86 Vol. 25:50). Sold by N. Grant Cotton, et al. to S & F Communications Corp. for \$15,000,000 but sale was not consummated (1984 Vol. 24:39).

WITN-TV, Washington (Ch. 7)—Sold to American Family Corp. by W. R. Roberson Jr., et al. for \$23,572,377 (1985 Vol. 25:8). Control of CP acquired by W. R. Roberson family from W. H. Anderson and R. M. Fountain, each of whom got \$65,920 for his 25.38% (1955 Vol. 11:33, 40).

WECT, Wilmington (Ch. 6)—Atlantic Telecasters sold station to News-Press & Gazette Co. for \$30,000,000 (1986). 60% sold by Mr. & Mrs. Richard A. Dunlea for \$153,850 to WNCT, Greenville, NC and J. W. Jackson, with other 40% being retained by Dan D. Cameron (1957 Vol. 13:44, 50). Later WNCT (Park Bcstg.) sold its interest. Former call letters WMFD-TV.

WWAY, Wilmington (Ch. 3)—Price Communications sold station to Adams Communications for \$26,000,000 (1988 Vol. 28:20, 26). For purchase by Price Communications from Clay Communications, see WAPT(TV), Jackson, MS. Sold by Cape Fear Telecasting Inc. to Clay Bcstg. Corp. (Charleston, WV Daily Mail) for \$1,335,573 (1968).

WNRW, Winston-Salem (Ch. 45)—TVX Group sold station to Norman Lear for \$10,000,000 (1986). Sold as WJTM-TV to Television Corp. of NC (TVX Group) by Piece Good Shops Inc. for \$1,569,350 (1980).

WXII, Winston-Salem (Ch. 12)—Traded to Pulitzer Publishing Co., along with WYFF-TV, Greenville, SC & \$8,250,000 for KSDK, St. Louis (1981-82 Vol. 21:12; 22:1). Sold as WSJS by Triangle Bcstg. Corp. to Multimedia Inc. for \$7,312,500 (1972 Vol. 11:44; 12:37).

North Dakota

KXMB-TV, Bismarck (Ch. 12)—Sold to KQMC-TV (Chester Reiten, Lloyd R. Amoo & W. L. Hurley) by John W. Boler & others for \$1,200,000 (1970-71).

KXMA-TV, Dickinson (Ch. 2)—Sold by Northern Plains Bcstg. Group Inc. as KNDX to KQMC-TV Inc. for \$362,500 & assumption of debt (1984). Sold as KDX-TV to Northern Plains Bcstg. Group Inc. by Stanley Deck for \$950,000 (1983). Sold with KDX(AM) by Dickinson Radio Assn. for \$411,750 to Dickinson Bcstg. Corp.; Stanley Deck, former 5% owner, became 99.5% owner (1966 Vol. 6:44).

KTHI-TV, Fargo (Ch. 11)—Sold to Spokane TV Inc. (Evening Telegram Co., KXLY-TV, Spokane) for \$1,491,000 by Fuqua Communications (1968-69 Vol. 9:4). Sold as KXGO-TV to Pembina Bcstg. Inc. by North Dakota Bcstg. for \$390,000 (1962 Vol. 2:20). See also transfer of WTVW, Evansville, IN (1965-66).

KVRR, Fargo (Ch. 15)—Curtis Squire Inc., which owned 50%, bought remaining 50% of this station, KBRR(TV), Thief River Falls, MN & KNRR(TV), Pembina, ND from John W. Boler for \$345,000 (1987).

WDAY-TV, Fargo (Ch. 6)—Fargo Forum, owner of 45% interest, purchased additional 55% in TV & WDAY for \$900,000 from E. C. Reineke and his wife (1960 Vol. 16:25, 31).

KNOX-TV, Grand Forks (Ch. 10)—Community Radio Corp. (KNOX) sold its 94.34% of stock in Community TV Corp. to Pembina Bcstg. Inc. for \$225,000 (1962 Vol. 2:20). Left air Feb. 1964, license cancelled April 1965.

KXMC-TV, Minot (Ch. 13)—52.5% control sold to Chester Reiten, William L. Hurley and Lloyd R. Amoo for \$1,040,000 by North Dakota Bcstg. Co. (John Boler), with new owners also getting option for remaining 47.5% for \$19,000, and satisfaction of liabilities of \$116,169 within 10 years (1959 Vol. 15:37, 43).

KCND-TV, Pembina (Ch. 12)—Turned in license in 1975-76. Sold to McLendon Corp. by Pembina Bcstg. (Producers Inc.) with McLendon to lease station for 68 months for \$850,000; after that with option to buy it outright for \$500,000 (1966 Vol. 6:34, 35). Sold to Producers Inc. for \$190,200 by Harry F. Rice, Robert Lukkason, Arthur Tweet and associates, with Rice and Lukkason receiving option to repurchase 9.6% each after transfer (1962 Vol. 2:20). Note: For 1965 sale as part of Polarix holdings, see WTVW, Evansville, IN.

KNRR, Pembina (Ch. 12)—For acquisition by Curtis Squire Inc., see KVRR, Fargo, ND.

KXJB-TV, Valley City (Ch. 4)—80% of stock sold to Central Minnesota TV Co. for \$3,200,000 (1978).

Ohio

WBNX-TV, Akron (Ch. 55)—Rhema Television Corp. transferred station to Grace Cathedral Inc. for assumption of liabilities (1987).

WDLI, Canton (Ch. 17)—Sold to Trinity Bcstg. Network Inc. for \$4,500,000 (1985-86). PTL Heritage Village Church sold station as WJAN to David Livingstone Missionary Foundation Inc. for \$346,250 (1982 Vol. 22:50). Sold by Janson Industries to Heritage Village Church and Missionary Fellowship Inc. for \$2,500,000 (1977).

WOAC, Canton (Ch. 67)—Sold by Canton 67 Ltd. to Discovery Bcstg. of Ohio (Glen H. Taylor, et al.) for \$5,800,000 (1985), but sale was never consummated.

WSTR-TV, Cincinnati (Ch. 64)—United Cable TV (Richard D. Lamm, trustee) sold as WIII to ABRV Communications for \$8,000,000 (1989). United Cable TV sale to Gary Marshall for \$9,500,000 was dismissed (1988). United Cable TV bought station for \$12,357,000 from Channel 64 Joint Venture, Debtor-in-Possession (1988 Vol. 28:9). Previous sale to Gerald J. Robinson for \$4 million was never consummated (1987). Sold to Channel 64 Joint Venture as WBTI for \$9,440,000 (1984 Vol. 24:25). Sold by Buford TV to United Cable TV Corp. for \$7,000,000 including covenant not to compete (1982).

WKRC-TV, Cincinnati (Ch. 12)—For Taft sale to Great American Bcstg., see WBRC-TV, Birmingham, AL.

WLWT, Cincinnati (Ch. 5)—Sold by Avco Bcstg. Corp. to Multimedia Inc. for \$16,300,000 (1976 Vol. 15:24).

WXIX-TV, Cincinnati (Ch. 19)—See Newport, KY.

WKBF-TV, Cleveland (Ch. 61)—50% of CP turned over to Kaiser Bcstg. by Superior Bcstg. in return for \$400,000 to enable station to get on air, Kaiser acquired remaining 50% in 1972. Station left air & returned license 1975.

WKYC-TV, Cleveland (Ch. 3)—Sale of 51% from National Bcstg. Co. to Multimedia Inc. for \$65,000,000 pending (1990). For previous sale, see WNBC-TV, New York, NY. NBC made deal with Westinghouse to exchange WNBK with WTAM(AM), plus \$3,000,000 cash, for WPTZ, Philadelphia (Ch. 3) & KYW. Cleveland calls were changed to KYW-TV-AM (1955-56 Vol. 11:21, 25, 26, 43, 47, 52; 12:3). Transfer back to NBC approved by FCC Feb. 17, 1965 (1965 Vol. 5:8, 25). At this time Ch. 3 Philadelphia changed its calls to KYW-TV and Cleveland calls were changed to WKYC-TV.

WJW-TV, Cleveland (Ch. 8)—Gillett Communications bought station from Storer Communications in 1987, see WSBK-TV, Boston, MA for details. For sale to Lorimar Productions Inc. which was never consummated, see WSBK-TV, Boston, MA. For sale to KKR Assoc., see KNSD, San Diego, CA. Formerly WJKW-TV, sold as WXEL with KPTV, Portland, OR and Empire Coil Co., New Rochelle, NY, for total consideration of approximately \$10,000,000 to Storer Broad-

- casting Co. by Herbert L. Mayer interests (1954 Vol. 10:2, 44).
- WQHS, Cleveland (Ch. 61)**—Sold as WCLQ-TV by Channel Communications Inc. to Home Shopping Network Inc. for approx. \$15,000,000 (1986).
- **WUAB, Lorain-Cleveland (Ch. 43)**—Sold by Gaylord Bcstg. to Cannel Communications for \$60,000,000 including non-compete covenant (1990 Vol. 30:13, 35). Sold by United Artists Bcstg. Inc. & Kaiser Bcstg. Inc. to Gaylord Bcstg. Inc. for \$10,500,600 (1976 Vol. 16:39, 17:2, 28).
- WCMH-TV, Columbus (Ch. 4)**—For sale by The Outlet Co. to Rockefeller Center Inc. & later sale to Wesray Capital Corp., see WJAR, Providence, RI. Sold as WLWC to The Outlet Co. by Avco Bcstg. for \$16,000,000 (Vol. 15:21, 52).
- WSYX, Columbus (Ch. 6)**—For Taft sale to Great American Bcstg., see WBRC-TV, Birmingham, AL. Station subsequently transferred to Anchor Media Corp. (1987-88). Purchased as WTVN-TV by Radio Cincinnati Inc. (Taft) for \$1,500,000 from Edward Lamb (1953 Vol. 9:3, 9).
- WDTN, Dayton (Ch. 2)**—Sold by Grinnell Communications to Hearst Bcstg. for \$49,400,000 (1980 Vol. 20:21). Sold as WLWD by Avco Bcstg. Corp. to Grinnell Communications Corp. for \$12,900,000 (1976 Vol. 15:25).
- WKEF, Dayton (Ch. 22)**—Adams Television Corp. sold to KT Communications Ltd. Partnership III for \$71,500,000 plus non-compete covenant (1988). For sale of Springfield TV Corp., see WWLP, Springfield, MA. CP for off-air WONE-TV sold by Brush-Moore Newspapers Inc. to Springfield Television Bcstg. Corp. for \$153,000 (1963).
- WRGT-TV, Dayton (Ch. 45)**—For purchase by Act III Bcstg., see WVAH-TV, Charleston-Huntington, WV.
- WPTD, Kettering (Ch. 16 ETV)**—Sold by Kittyhawk TV Corp. to Ohio ETV Network Commission for the lesser of \$550,000 or an amount equal to higher of 2 appraised values determined through contract procedures. Now operating as a non-commercial station.
- WLIO, Lima (Ch. 35)**—Sold as WIMA-TV to Lima Communications Corp., Toledo Blade Co. (75%), Midwestern Bcstg. Co. (25%) for \$1,500,000 (1972). Previously acquired as WLOK-TV (Ch. 73) with WLOK(AM) for \$750 plus \$150,000 liabilities by Northwestern Ohio Bcstg. Corp., operator of WIMA and permittee of WIMA-TV (Ch. 35). WIMA owners dropped CP for WIMA-TV (Ch. 35) after getting shift to Ch. 35 for WLOK-TV, kept WIMA(AM), dropped WLOK (1954 Vol. 10:44).
- WIO, Shaker Heights (Ch. 19)**—Malrite Communications Group Inc. bought controlling interest in Channel 19 Inc. from Diamond Bcstg., Metroplex Communications, Society National Bank, Carl E. Hirsch & Milton Maltz for \$1,500,000 (1986).
- WTOV-TV, Steubenville (Ch. 9)**—Sold with WRDW-TV, Augusta, GA; WEYI-TV, Saginaw, MI & WRCC-TV, Rochester, NY for \$57,000,000 including covenant not to compete, by Ziff Corp. to Martin Pompadur, Ralph E. Becker, et al. (1982). Sale (as WSTV-TV) with WJKS-TV, Jacksonville, FL; WRDW-TV, Augusta, GA; WEYI-TV, Saginaw-Bay City, MI; WRCC-TV, Rochester, NY & WRCC-TV, Chattanooga, TN by Rust Craft Bcstg. to Ziff Corp. for approx. \$70,000,000 approved by FCC May 10, 1978 (1977-78 Vol. 17:26, 27, 36, 38; 18:20, 31). Sold with WSTV-AM-FM and other Friendly Group stations (KODE-TV-AM, Joplin, MO; WBOY-TV-AM, Clarksburg, WV; WRCC-TV, Chattanooga, TN) to United Printers & Publishers Inc. (Rust Craft Greeting Cards Inc.) under transaction in which each WSTV Inc. stockholder received 113.63 shares of United stock for each share of WSTV Inc. In a separate transaction, United Printers & Publishers paid \$1,350,000 for all assets of WPIT Inc., owner of WRDW-TV, Augusta, GA; WPIT-AM-FM, Pittsburgh, PA and WSOL(AM), Tampa, FL (1961-62 Vol. 17:30, 33; 2:14).
- WNWO-TV, Toledo (Ch. 24)**—Sold as WDHO-TV by First National Bank of Boston to Toledo TV Investors Ltd. Partnership for \$19,300,000 (1985-86 Vol. 25:24; 26:7).
- WTOL-TV, Toledo (Ch. 11)**—Sold with WTOL-AM-FM to Bcstg. Co. of South (now Cosmos Bcstg. Corp.) for \$12,350,000 by Frazier Reams and associates, with WTOL-AM-FM to be sold back to Frazier Reams Jr. later (1964-65 Vol. 4:46; 5:11).
- WTVG, Toledo (Ch. 13)**—Kohberg, Kravis & Roberts sold station to Terry H. Lee for \$65 million (1987 Vol. 27:44). See also KNSD, San Diego, CA.
- WKBN-TV, Youngstown (Ch. 27)**—W. P. Williamson Jr. increased holdings to 100% by buying 40.63% interest held by Cleveland Plain Dealer and News for undisclosed sum (1958 Vol. 14:34).
- WYTV, Youngstown (Ch. 33)**—50% sold by Robert L. Dudley to A. Richard Benedek for \$1,000,000 & \$1,000,000 non-compete agreement (1985). Sold to Benedek Bcstg. by Adams-Russell Co. for \$8,500,000 (1983 Vol. 22:32). Merged with Aurovideo (subsidiary of Adams-Russell Co., cable group owner) in return for Adams-Russell stock worth approximately \$1,459,219 (1970 Vol. 10:36). Previously sold for \$1,500,900 by Communications Industries Corp. to Adam Young and associates (1964-65 Vol. 4:46; 5:7). Sold as WKST-TV with WKST(AM) for \$1.4 million by Samuel Townsend to Communications Industries in transaction involving \$975,000 for 81.2% of stock, option for other 18.8% for \$225,000 and \$200,000 to Townsend for consultant fees (1960-61 Vol. 16:39; 17:16).

Oklahoma

KTEN, Ada-Ardmore (Ch. 10)—Sold to Ch. 10 Ltd. Partnership by Bill Hoover for \$2,439,390 plus \$60,000 agreement not to compete (1985).

KXII, Ardmore (Ch. 12)—Texoma Broadcasters Inc. sold station to M. W. Bostick for \$14,000,000 (1986). Sold for \$160,000 to Texoma Broadcasters Inc. (controlled by KWTX-TV, Waco, TX) by John F. Easley estate (1959 Vol. 15:17, 25). Previous sale to Texoma Land TV Co. Inc. (interlocking ownership with KTEN, Ada, OK) was cancelled when FCC denied Texoma's request for extension of time in which to consummate sale (1958-59 Vol. 14:40, 52; 15:15, 23).

KSWB, Elk City (Ch. 8)—See KVVU-TV, Sayre, OK.

KAUT, Oklahoma City (Ch. 43)—Sale by Heritage to Oklahoma ETV Authority for \$8,750,000 was dismissed (1989). Takeover of Rollins Communications by Heritage Communications (Heritage Media) for approx. \$600,000,000 included WEAR-TV, Pensacola, FL, WPTZ(TV), Plattsburgh, NY, WCHS-TV, Charleston, WV & cable systems (1986 Vol. 26:20). Sold to Rollins Telecasting by Ina B. Autry estate for \$5,550,000 (1985).

KFOR-TV, Oklahoma City (Ch. 4)—Palmer Communications Inc. purchased as KTVY from Ridder Publications Inc. for \$51,000,000 plus agreement not to compete (1988-89 Vol. 28:41; 29:10, 22). Sold with WALA-TV, Mobile, AL & KOLD-TV, Tucson, AZ to Knight-Ridder Bcstg. for approx. \$160 million, following Gannett Co.'s purchase of Evening News Assn. (1985-86 Vol. 26:3). Sold as WKY-TV by Gaylord Bcstg. Co. to Evening News Assn. for \$22,697,000 (1975 Vol. 15:29).

■ **KOCB, Oklahoma City (Ch. 34)**—Seema Boesky transferred 425 shares at \$1 per share to Ted F. Baze making Baze 100% owner of then KGMC (1989). Sale for \$3.6 million to Chesley Maddox was dismissed (1989). Beverly Hills Hotel Corp. (Ivan Boesky) transferred 85% to Seema Boesky (1986 Vol. 27:29, 47). Beverly Hills Hotel Corp. acquired 85% from Ted F. Baze for \$1,135,000, leaving Baze with 15%. Earlier, Baze increased his holdings to 100% by buying 80% from General Media Corp. for \$720,000 (1983).

KOCO-TV, Oklahoma City (Ch. 5)—For merger of Combined Communications & Gannett Co., see KPFX, Phoenix, AZ. Sold to Combined Communications Corp. for \$6,500,000 (1969-70 Vol. 10:30). Previously sold to Capital City Investment Co. for \$2,500,000 by Cimarron TV Corp. (1961-62 Vol. 17:23; 1:4). Cimarron acquired the station, then using KGEO-TV call letters, for \$2,500,000 from Streets Electronics Inc. (P. R. Banta, pres.). Cimarron stockholders were L. E. Caster (75%) and Ashley L. Robison (25%), with Banta acquiring 10% from Caster after the transfer (1957-58 Vol. 13:41, 50; 14:5). Caster further reduced holdings to 41.5%, selling additional 23.5% to five new stockholders for undisclosed price (1961). Further ownership changes followed and Capital City investment Co. became Cimarron Television Corp.

KOKH-TV, Oklahoma City (Ch. 25)—Sale to Pappas Telecasting of Oklahoma (Harry J. Pappas, principal) by Busse Bcstg. Corp. for \$9,000,000 fell through (1988-89 Vol. 28:39, 36; 29:10). Gillett Group Inc. transferred control to Busse Bcstg. & assigned license to KOLN Inc. for \$8,500,000 plus assumption of liabilities (1987 Vol. 27:40). See also WWMT, Kalamazoo, MI. Sold by Reliance Capital Group to Gillett Group Inc. for \$86,000,000 including KSBW-TV, Salinas-Monterey & KSBY-TV, San Luis Obispo, CA (1986). For Reliance takeover of Blair Bcstg., see KSBW-TV, Salinas-Monterey, CA. Sold by Independent School District No. 89 of Oklahoma City to Blair Bcstg. of Oklahoma Inc. for \$3,500,000 (1979 Vol. 19:25). Previously transferred to Jack Farris by bankruptcy trustees for cancellation of \$100,000 in debts. Left air & CP was transferred to school district (1954-55 Vol. 10:52; 11:20, 21, 50, 51).

KWTV, Oklahoma City (Ch. 9)—50% sold to KATV Inc. (John T. Griffin & James C. Leake) by Roy J. Turner & Luther T. Dulaney for \$200,000 plus \$3,000,000 for equipment of KWTV and associated stations KATV, Little Rock, AR and KTUL-TV, Tulsa, OK. This transfer resulted in KATV Inc. becoming licensee and 100% owner of KWTV and KTUL-TV (1963-64). Later Griffin acquired 100% of KWTV in transaction in which Leake interests acquired Griffin's interest in KATV & KTUL-TV (1969).

KVIJ-TV, Sayre (Ch. 8)—Sold as KFDO-TV by Bass Bcstg. to Marsh Media Ltd. for \$300,000 (1975). Now operating as a satellite of KVI-TV Amarillo, TX. Sold as KSWB, Elk City to Bass Bcstg. for \$275,000 by Lonnie J. and Alice H. Preston (1965 Vol. 5:33). Operated as a satellite of KFDA-TV, Amarillo, TX.

■ **KGCT-TV, Tulsa (Ch. 41)**—Green Country TV sold off-air station to RDS Bcstg. (Robert Rosenheim et al.) for \$157,500 (1989-1990). Ray Beindorf transferred his interest to Green Country TV (Robert A. & Margaret F. Armstrong) in 1989. Proposed sale to Messiah project fell through (1989). Station left air 1989. Tempo Enterprises relinquished its interest in station to Ray L. Beindorf, et al. to facilitate Tempo's acquisition by Tele-Communications Inc. (1988 Vol. 28:52). Proposed sale to Channel 41 Assoc. by Green Country Assoc. Ltd. & Satellite TV Systems for \$4,550,000 & \$500,000 non-compete covenant was approved but not consummated (1986).

KJRH, Tulsa (Ch. 2)—Sold as KVOO-TV to Scripps-Howard Bcstg. Co. by Central Plains Enterprises Inc. for \$7.8 million in cash & stock (1970 Vol. 10:24, 48).

KOKI-TV, Tulsa (Ch. 23)—Tulsa 23 sold to Clear Channel Television Inc. (L. Lowry Mays, et al.) for \$6,075,000 (1989 Vol. 29:11).

KOTV, Tulsa (Ch. 6)—Sold to A. H. Belo Corp. with KXTV, Sacramento, CA; KHOU-TV, Houston, TX; WVEC-TV, Hampton, VA; WANE-TV, Fort Wayne & WISH-TV, Indianapolis, IN by Corinthian Bcstg. for \$505,000,000. WANE-TV & WISH-TV were sold to LIN Bcstg. by Belo (1983 Vol. 23:20, 36). Transferred with other J. H. Whitney & Co. properties (KHOU-TV, Houston; WISH-TV-AM, Indianapolis; WANE-TV-AM, Fort Wayne; KXTV, Sacramento) for undisclosed amount to Whitney Communications Corp. (Corinthian Bcstg.) in which John Hay Whitney had 86% stock interest instead of minority held in J. H. Whitney & Co. (1959 Vol. 15:43). J. H. Whitney & Co. acquired KOTV for \$4,000,000 from General Television Inc., in which Helen Maria Alvarez held 50%, Jack D. Wrather Jr., 25%, Mazie Wrather, 25% (1954 Vol. 10:14, 20). General Television Inc. acquired station for \$2,500,000 from George D. Cameron Jr. & Helen Alvarez (1952 Vol. 8:19). Corinthian Bcstg. later merged with Dun & Bradstreet Inc.

KTUL-TV, Tulsa (Ch. 8)—Sold to Allbritton Communications with KATV, Little Rock, AR for \$80,000,000 by Leake Industries (1982 Vol. 22:45). For earlier sale, see KWTV, Oklahoma City.

KWHB, Tulsa (Ch. 47)—Sold as KTCT by Kearn family to Le Sea Inc. for \$3,400,000 (1986).

Sales & Transfers—Oregon

Oregon

KTVZ, Bend (Ch. 21)—Sierra Cascade Communications Inc. (George R. Johnson, et al.) sold station to Resort Bcstg. Co. for \$3,900,000 including non-compete covenant (1986).

KEZI, Eugene (Ch. 9)—Sold to Carolyn S. Chambers for \$18,850,000 by Liberty Bcstg. (1983).

KMTR-TV, Eugene (Ch. 16)—Sold to Hugh E. Davis, et al., by Joseph H. Gonyea, et al., for \$1,133,320 (1983-84).

KOTI, Klamath Falls (Ch. 2)—CP as KFJ-TV acquired by KTVM (now KOB), Medford, OR from W. L. Miller for \$30,000 out-of-pocket expenses (1956 Vol. 12:16, 20).

KTVR, La Grande (Ch. 13 ETV)—Sold by KTVB Inc. to State of Oregon acting by and through State Board of Education for \$75,000 (1976).

KDRV, Medford (Ch. 12)—Love Bcstg. Co. purchased control of station for \$2,043,777 from Sunshine TV Inc. (1987).

KTVL, Medford (Ch. 10)—Sold to Freedom Communications Inc. by Sierra/Cascade Communications Inc. for \$12,500,000 (1981).

KOIN-TV, Portland (Ch. 6)—Sold to Lee Enterprises for \$27,000,000 by Newhouse Bcstg. Corp. and M. M. Tonkon & Harvey Benson, trustees (1977 Vol. 17:21). Mitzi E. & Samuel I. Newhouse Jr. purchased 50% interest in KOIN-TV-AM for \$556,500 having sold Portland radio KGW for \$500,000 under option agreement. Later their stock was turned over to Newhouse parent firm, Newhouse Bcstg. Corp. (1954 Vol. 10:36, 43). Sale of remaining 50% to Newhouse Bcstg. for \$8,100,000 (1971) approved but not consummated (1972).

KPTV, Portland (Ch. 12)—10% of stock of Chris-Craft Industries transferred to Baldwin-Montrose Chemical Co. for \$6,000,000, increasing their holdings to 35% (1967 Vol. 7:36, 46); Baldwin-Montrose Chemical & Chris-Craft merged in 1968. Previously sold to NAFI Corp. (Chris-Craft Industries Inc.) for \$3,800,000 by George Haggarty (1959 Vol. 15:23, 30). Haggarty acquired KLOR (Ch. 12) for \$2,500,000 from Julius L. Meier Jr., Henry A. White, Stephen E. Thompson and associates and at same time exercised option on Portland's NBC-TV affiliate KPTV (Ch. 27), which he took over from Storer for \$1,183,921 plus assumption of service contracts. May 1, 1957, Ch. 12 began using KPTV studios and switched call letters to KPTV, Ch. 27 having left air previous day (1957 Vol. 13:10, 11, 16, 18). Storer acquired KPTV (Ch. 27) in conjunction with its purchase of WJW-TV, Cleveland, OH. For details see report on WJW-TV sale.

KBSP-TV, Salem (Ch. 22)—Silver King Bcstg. sold station as KHSP to Blackstar Communications Inc. for \$5,135,000 plus a non-compete covenant (1987-88 Vol. 27:49). Silver King Bcstg. Inc. bought station as KWVT from Emerald City Bcstg. Inc. for \$5 million & a covenant not to compete (1987). Emerald City Bcstg. Inc. bought station as KECH from Greater Willamette Vision Ltd. for \$4,800,000 including assumption of debt (1985).

KVDO-TV, Salem (Ch. 3)—Sold by Corvallis TV Cable (Liberty Communications) to State of Oregon acting by & through the State Board of Higher Education for \$200,000 (1976). Changed location to Bend, OR & call letters to KOAB-TV in 1983. Sold by Channel 3 Inc. to Valley Bcstrs. Inc. for Liberty TV Inc. stock (aggregate value: \$410,000). Valley Bcstrs. was wholly-owned by Liberty TV.

Pennsylvania

WATM-TV, Altoona (Ch. 23)—Evergreen Bcstg. sold to Michael C. Gelfand for \$2,400,000 but sale was not consummated (1989). Sold as WOCP by John R. Powley to Evergreen Bcstg. Corp. (Robert N. Smith & William S. Reyner Jr.) for \$1,030,000 (1985-86).

WTAJ-TV, Altoona (Ch. 10)—Sold as WFBG-TV by Triangle Publications Inc. to Gateway Communications Inc. for \$16,000,000 (1972). Sale included WBNF-TV (now WBNG-TV), Binghamton, NY & WLYH-TV Lancaster-Lebanon. Previously purchased by Triangle Publications Inc. with WFBG from Gable dept. store interests for \$3,500,000 (1955-56 Vol. 11:32, 33, 39, 47; 12:2).

WICU-TV, Erie (Ch. 12)—Priscilla L. Schwier bought controlling interest of Great Lakes Communications Inc. for \$387,000 (1988).

WSEE-TV, Erie (Ch. 35)—For Price sale to Northstar Television Group, see WZZM-TV Grand Rapids, MI (1989). Erie Bcstg. Partners sold station to Price Communications Corp. (Robert Price, et al.) for approx. \$6,000,000 & \$2,750,000 non-compete covenant (1987 Vol. 27:33). Sold to Erie Bcstg. Partners by MMT Sales Inc. for \$7,500,000 including \$1,500,000 non-compete agreement (1985). Principals of MMT Sales retained ltd. partnership interests in station. MMT Sales Inc. bought station from Gillett Bcstg. for \$4,750,000 (1982). Sold by Great Lakes TV Co. to Gillett Bcstg. Co. for \$1,700,000 (1978).

WHTM-TV, Harrisburg (Ch. 27)—Sold with WSTM-TV, Syracuse & WETM-TV, Elmira, NY to Smith Bcstg. Group by Times Mirror for approx. \$79,000,000 (1985-86 Vol. 25:39). Sold as WTPA by Newhouse Bcstg. Corp. to Times Mirror, see KTVI, St. Louis, MO (1978-79 Vol. 18:50; 19:19). Swapped transmitters, towers & channels with off-air WCMB-TV (Ch. 27) in deal in which it also gave WCMB-TV \$150,000; also got FCC permission to switch to Ch. 27 from Ch. 71 (1957 Vol. 13:15, 20).

WWLF-TV, Hazleton (Ch. 56)—For sale, see WOLF-TV, Scranton, PA.

WPTJ, Johnstown (Ch. 19)—Sold as WJNL-TV to Leon A. Crosby by Cover Bcstg. for \$1,590,000 (1982). Control transferred by Cover Bcstg. Inc. from Benjamin C. Werk, Norman H. Sponseller & Dustin C. Lewis to John E. Gelormino (100%) for \$150,000 loan agreement. Gelormino acquired 49.8% Oct. 1971. Previously sold by Rivoli Realty Co. to Ben Werk Group of Canton, Ohio for \$575,000 (1970-71). Station left air in 1990.

WGAL-TV, Lancaster (Ch. 8)—Sold by WGAL Television Inc. (Steinman) to Pulitzer Publishing Co. for \$28,804,500 (1977 Vol. 17:50).

WLYH-TV, Lancaster-Lebanon (Ch. 15)—Sold by Triangle Publications Inc. to Gateway Communications Inc. for \$16,000,000 in package deal. Sale included WBNF-TV, Binghamton, NY (WBNG-TV) & WFBG-TV, Altoona (WTAJ-TV) (1972-73 Vol. 11:50; 12:39). Previously off-air station purchased for \$115,000 plus assumption of \$125,000 indebtedness by Triangle Publications Inc. from owners of WLBR(AM), holding 52% and Lebanon News, 36%; returned to air by Triangle on May 2, 1957. Call letters formerly WLBR-TV (1955-57 Vol. 11:27, 31, 45; 13:18).

KYW-TV, Philadelphia—See WRCV-TV, Philadelphia.

WCAU-TV, Philadelphia (Ch. 10)—Sold with WCAU(AM) to CBS for \$20,000,000 by Philadelphia Bulletin (1957-58 Vol. 13:51; 14:1, 18, 27, 30).

WGBS-TV, Philadelphia (Ch. 57)—Sold as WWSS-TV to Grant Bcstg. System Inc. for \$30,000,000 by Leon S. Gross, et al. (1985). Transfer to Combined Bcstg. Inc. following Grant Bcstg. bankruptcy approved by FCC in 1988.

WKBS-TV, Philadelphia, PA-Burlington, NJ (Ch. 48)—Sold by Kaiser Bcstg. Corp. to Field Communications Corp. for \$42,625,000. Sale included KBHK-TV, San Francisco; WFLD-TV, Chicago; WLVI-TV, Cambridge & WKBD-TV, Detroit (1977). Station left air and returned license to FCC 1983.

WPHL-TV, Philadelphia (Ch. 17)—Purchased from Providence Journal Bcstg. Corp. by group headed by Dudley Taft for \$71,978,400 (1987 Vol. 27:30). Sold to Providence Journal Bcstg. Corp. for \$10,000,000 (1978 Vol. 18:20). License previously assigned to U.S. Communications Corp. following a merger and purchase of 80% of the holdings of D. H. Overmyer Communications Co. in CPs for KEMO-TV, San Francisco; WATL-TV, Atlanta; WXX-TV, Newport, KY-Cincinnati, OH; WPGH-TV, Pittsburgh & KJDO-TV, Rosenberg, TX for up to \$1,000,000 for construction expenses. Off-air station sold as WPCA-TV for \$210,000 to Philadelphia Television Bcstg. Co. by Young People's Church of the Air Inc. (1963-64 Vol. 4:22).

WPVI-TV, Philadelphia (Ch. 6)—For sale as WFL-TV to Capital Cities, see KFNS-TV, Fresno, CA.

WRCV-TV, Philadelphia (Ch. 3)—NBC obtained TV & radio from Westinghouse in exchange for its WNBC, Cleveland (Ch. 3) & radio WTAM (which then changed to KYW-TV & KYW call letters), plus payment of \$3,000,000 (1955-56 Vol. 11:21; 12:3). Westinghouse, already operator of Philadelphia radio KWT, purchased WPTZ (Ch. 3) from Philco Corp. for \$8,500,000 (1953 Vol. 9:8, 22). Note: Transfer back to Westinghouse in return for Cleveland stations approved Feb. 22, 1965 by FCC (1965 Vol. 5:8, 25). Call letters changed to KYW-TV.

WTFX-TV, Philadelphia (Ch. 29)—For Paramount purchase of control of TVX Bcst. Group, see WDCA-TV, Washington, DC. Sold as WTAF-TV to TVX Broadcast Group, see WCX, Miami, FL. Sold as WBF-TV by William L. Fox, et al., to Taft Bcstg. for \$4.5 million in stock & assumption of notes (1968 Vol. 8:43).

KDKA-TV, Pittsburgh (Ch. 2)—Purchased by Westinghouse from DuMont for \$9,750,000 cash. Former call letters WDTV (1954 Vol. 10:49, 50).

WENS, Pittsburgh (Ch. 22)—Off-air station sold to Springfield TV Bcstg. Corp., Thomas P. Johnson and associates in return for stock valued at about \$100,000 (1965). Previously control of Telecasting Inc. was taken by Thomas P. Johnson, his holdings going from 27.3% to 60.2% when stock was turned in because station went dark (Sept. 1, 1957).

WPGH-TV, Pittsburgh (Ch. 53)—Renaissance Communications Corp. (Michael Finkelstein, pres.) purchased station from Lorimar Telepictures for \$32,000,000 (1988-89 Vol. 29:3). Meredith Corp. sold station to Lorimar Telepictures Inc. for \$35,000,000 including 5-year covenant not to compete, later adjusted to \$21,500,000 (1986 Vol. 26:29, 46, 52; 27:2). Sold by Pittsburgh Telecasting Inc. (Henry Posner Jr.) to Meredith Corp. for \$11,700,000 subject to adjustment (1978 Vol. 18:17, 38). Previously sold by Vincent M. Casey, Receiver, to Pittsburgh Telecasting Inc. (controlled by Stip Realty) for \$100,000 (1973). Transferred to Casey after station left air (1971). Control of CP as WECO-TV sold to U.S. Communications Corp. by D. H. Overmyer Communications Co. For details, see WPHL-TV, Philadelphia. Previously, CP for off-air station sold as WAND-TV to D. H. Overmyer Communications Co. for \$28,000 by Agnes J. Reeves Greer (1965 Vol. 5:20).

WPXI, Pittsburgh (Ch. 11)—Sold for \$20,000,000 to Cox Bcstg. by co-owners Pittsburgh Post-Gazette & Sun Telegraph and H. Kenneth Brennen & family as WNC-TV (1964 Vol. 4:36). Previously 50% was obtained under option by H. Kenneth Brennen & family for \$500,000 from Pittsburgh Post-Gazette, as part of merger agreement (1957 Vol. 13:40, 44).

WTAE-TV, Pittsburgh (Ch. 4)—50% purchased by The Hearst Corp. from Earl F. Reed and Irwin D. Wolf Jr. for \$10,600,000 (1962 Vol. 2:29, 32). Other 50% was already owned by Hearst.

WOLF-TV, Scranton (Ch. 38)—Craig Fox & Guyon Turner bought out Peter Rydell & T. Eugene Malone's interest in stations for \$50,000; sale included WWLF-TV, Hazleton, PA (1988).

WYOU, Scranton (Ch. 22)—Southeastern Capital Corp. sold station as WDAU-TV to Diversified Communications for \$22,500,000, cost of new earth station and unspecified non-compete covenant (1986 Vol. 26:23). SB Television Corp. (Southeastern Capital Corp.) bought the station from WGBI Radio Inc. & M. E. Megargee for \$10,200,000 (1984). Mrs. M. E. Megargee & family obtained 100% control when their WGBI(AM), Scranton, purchased 50% of stock (75% voting control) held by Philadelphia Evening Bulletin for \$700,000 (1959 Vol. 15:16, 22). Bulletin acquired stock interest in 1956 for \$650,000 from Megargee family when station was using WGBI-TV call letters (1956 Vol. 12:31, 42).

WNEP-TV, Scranton (Ch. 16)—New York Times bought station from NEP Communications for \$40,000,000 plus non-compete covenant (1985 Vol. 25:32). Sold to NEP Communications Inc. by Taft Bcstg. for \$3,900,000 subject to adjustments (1973). Previously sold as a package with WDAF-TV-

AM-FM, Kansas City, MO and WGR-TV-AM-FM, Buffalo, NY to Taft Bcstg. by Transcontinent Television Corp. For more details, see WGR-TV Buffalo, NY. Six years earlier, WARM-TV, Scranton, merged with WLK-TV, Wilkes-Barre (Ch. 34) and call letters of WARM-TV changed to WNEP-TV. Deal involved \$1,500,000, and provided that WLK-TV leave air and that WLK-TV & WARM-TV principals get 20% each in merged station, Transcontinental TV Corp. other 60% (1957-58 Vol. 13:42, 46; 14:7).

WBRE-TV, Wilkes-Barre (Ch. 28)—WBRE Associates proposed sale to Adams Communications (Stephen Adams) for 10.5 times the operating profit plus \$5,000,000 covenant not to compete but sale was not consummated (1989 Vol. 29:17). Sold to Northeastern Television Investors (Ralph E. Becker, Martin Pompadur & Integrated Resources Inc.) by David M. Baltimore & family for \$21,000,000 (1984 Vol. 24:9).

WILK-TV, Wilkes-Barre (Ch. 34)—See WNEP-TV, Scranton, PA.

WRAC-TV, Williamsport (Ch. 36)—CP acquired with WRAC(AM) by Steinman brothers (WGAL-TV Lancaster) for \$125,000 from George E. Joy-Margaretta T. Steele interests (1956-57 Vol. 12:39; 13:6). Note: CP was dropped.

WNOW-TV, York (Ch. 49)—Sold with WNOW(AM) for \$255,000 to William F. Rust Jr. and wife (70%) and Ralph Gottlieb (30%) by partners Morgan E. Cousler and Lowell W. Williams. Previously licensee Helm Coal Co. acquired 30.4% from H. J. Williams estate for \$125,731, which increased Cousler's holdings to 62.5%, Williams' to 37.5% (1957 Vol. 13:11, 27). Note: Went dark May 31, 1958 (Vol. 14:34).

WPMT, York (Ch. 43)—Sold by Westport-York to Renaissance Communications (Michael Finklestein, et al.) for \$13,475,000 (1990). Mohawk Broadcasting sold station to Westport-York Assoc. Inc. (Jonathan S. Hayes & Michael J. Rosenthal) for \$10 million (1986). Sold as WSBA-TV by Susquehanna Bcstg. Co. to Mohawk Bcstg. Ltd. for \$2,000,000 (1982).

Rhode Island

WJAR, Providence (Ch. 10)—Outlet Communications was sold to group composed of Wesray Capital Corp., Bruce Sundlun & David Henderson in a leveraged buyout worth approx. \$625 million in cash and warrants. Sale included stations sold to Rockefeller Group (1985 Vol. 26:3, 6). WCPX-TV, Orlando, FL; KOVR-TV, Stockton-Sacramento, CA & KSAT-TV, San Antonio, TX were subsequently sold. Sold to Rockefeller Center Inc. with KOVR-TV, Stockton-Sacramento, CA; WCPX-TV, Orlando, FL; WCMH-TV, Columbus, OH; KSAT-TV, San Antonio, TX; WTOP(AM), Washington, DC; WTKS(FM), Bethesda, MD; WIOQ(FM), Philadelphia, PA; KIQQ(FM), Los Angeles, CA; WQRS(FM), Detroit, MI for \$332,100,000 (1983-84 Vol. 23:19, 22; 24:6).

WNAC-TV, Providence (Ch. 64)—For sale to Northstar Television Group, see WZZM-TV, Grand Rapids, MI. Price Communications purchased station from Sudbrink Bcstg. for \$8 million (1988). Providence TV Ltd. sold as WSTG to Sudbrink Bcstg. for \$5,850,000. Sold by Topcor Inc. to Providence TV Ltd. Partner-

ship for \$2,000,000 (1983-84). CP sold by Channel 16 of Rhode Island Inc. to STV Station Corp. for \$487,500 (1978).

WPRI-TV, Providence (Ch. 12)—Sold to Narragansett Television L.P. (Gregory P. Bamber, et al.) by Knight-Ridder Bcstg. Inc. for \$86,500,000 plus non-compete covenant (1988-89 Vol. 28:41; 28:9). Sold with WCDC, Adams, MA; WJRT-TV, Flint, MI & WTEN, Albany, NY by Poole Bcstg. Co. to Knight-Ridder Newspapers for \$49,631,950 (1977 Vol. 17:26). Sold (as WPRO-TV) to John B. Poole for \$16,500,000 by Capital Cities Bcstg. (1966-67 Vol. 6:48; 7:25). Sold with WPRO(AM) to Capital Cities Broadcasting Corp. for \$6,500,000 by Cherry & Webb Bcstg. (1958-59 Vol. 14:51; 15:11).

WLNE, Providence, RI-New Bedford, MA (Ch. 6)—Sold to Freedom Newspapers Inc. by Pulitzer Publishing for \$15,500,000 (1982 Vol. 22:35). Sold as WTEV by Steinman Stations to Pulitzer Publishing Co. for \$16,195,500 (1977 Vol. 17:50). Previously sold by WTEV Television for \$5,775,000 to Steinman Stations (1966 Vol. 6:7, 15).

South Carolina

WAXA, Anderson (Ch. 40)—Sale by Mary R. Kupris, executrix, to Anchor Media Ltd. for \$2,000,000 was denied (1990 Vol. 30:16, 17). Station left air in Aug. 1989; previously left air 1983, resumed operation Oct. 1984. Sold by New South TV Corp. (Outlaw) to Agronomics Inc. for \$200,000 (1982). Sold as WAIM-TV by William E. Hall to Frank L. Outlaw II for \$850,000 (1978).

WCIV, Charleston (Ch. 4)—Sold to Evening Star Bcstg. for \$2,178,787 by First Charleston Corp. (1966 Vol. 6:28, 41). For sale with WJLA-TV, Washington, DC, see listing for that station.

WCBD-TV, Charleston (Ch. 2)—Sold by State Telecasting to Media General for \$8,000,000 (1982-83 Vol. 22:27). Sold as WUSN-TV to State Telecasting Co. Inc. (State Record Co., Columbia SC) by Reeves Telecom Corp. for \$2,000,000 (1971). Previously, 29.5% interest held by Charleston Evening Post sold to Preview Theatre Inc. and three other NY firms controlled by Hazard E. Reeves for \$206,310 (1955 Vol. 11:52). WUSN-TV was transferred to Reeves Bcstg. & Development Corp. in 1960, with J. Drayton Hastie family, formerly 43% owners, retaining 12% stock interest (1956 Vol. 16:29).

WCSC-TV, Charleston (Ch. 5)—Sale to Anchor Media by Crump Communications for \$61,000,000 was dismissed (1989-1990). The John M. Rivers family sold station for approx. \$60 million to Harold C. Crump & David S. Allen (1987 Vol. 27:29).

WTAT-TV, Charleston (Ch. 24)—ACT III Bcstg. proposed sale 80% of station to American Communications & Television Inc. for \$5,000,000 but sale was not consummated (1989). Act III Bcstg. Inc., principally owned by Norman Lear & U. Bertram Ellis, purchased station from Charleston Television Ltd. for approx. \$4,821,000 (1987).

WACH, Columbia (Ch. 57)—Bought as WCC-TV from Carolina Christian Bcstg. Inc. by FCV Communications Inc. (Walker Flynn, et al.) for \$2,950,000 (1987-88).

WLTX, Columbia (Ch. 19)—Sold as WNOK-TV by Palmetto Radio Corp. to J. C. Lewis Jr. for \$3,887,500 (1977 Vol. 18:19).

WOLO-TV, Columbia (Ch. 25)—Sold as WCCA-TV by First Carolina Corp. to Mississippi Telecasting Co. Inc. (Cy N. Bahakel) for \$325,000 (1964 Vol. 4:14).

WBTW, Florence (Ch. 13)—Spartan Radiocasting Co. bought station with KIMT(TV), Mason City, IA from Daily Telegraph Printing Co. for \$36,750,000 (1984 Vol. 24:15). Sold to Daily Telegraph Printing Co., Bluefield, WV, for \$4,552,350 by Jefferson Standard Bcstg. (1967-68 Vol. 7:43; 8:10).

WPDE-TV, Florence (Ch. 15)—Sold to Diversified Communications by Eastern Carolinas Bcstg. Co. Inc. for \$14,500,000 plus \$1,000 agreement not to compete (1985 Vol. 25:24).

WHNS, Greenville-Spartanburg, SC & Asheville, NC (Ch. 21)—See Asheville, NC.

WYFF-TV, Greenville (Ch. 4)—Traded as WFBC-TV to Pulitzer Publishing along with WXII Winston-Salem, NC and \$8,250,000 in return for KSDK, St. Louis, MO (1981-82 Vol. 21:12; 22:1; 23:8).

WLOS, Greenville-Spartanburg (Ch. 13)—See Asheville, NC.

WTGS, Hardeeville (Ch. 28)—Trivest Financial Services Corp. purchased 56% from American Communications & Television Inc. for \$500,000 (1987). Included KOOG-TV, Ogden, UT & CP for WSQY-TV Ch. 66 Forest City, NC (since cancelled).

South Dakota

KABY-TV, Aberdeen (Ch. 9)—For latest sale, see KSFY-TV, Sioux Falls, SD. Sold as KCOO-TV with KSOO-TV (now KSFY-TV), Sioux Falls to Forum Communications Co. for \$2,250,000 (1973). Previously sold as KXAB-TV to KSOO-TV Inc. for \$700,000 by John Bolter (1969).

KIVV-TV, Lead (Ch. 5)—See KEVN-TV, Rapid City, SD.

KDLT, Mitchell (Ch. 5)—For sale to Heritage Communications, see KEVN-TV, Rapid City, SD. Dakotaland Bcstg. Co. (Sherwood L. Corner & Gilbert D. Moyle) bought station as KXON-TV from Gillett Bcstg. for \$2,000,000 and \$200,000 for covenant not to compete (1982). Sold by Buford TV Inc. to George N. Gillett Jr. for \$1,500,000 (1977 Vol. 17:44). Previously sold as KORN-TV by Mitchell Bcstg. Assn. Inc. to Buford Television Inc. for \$775,000 (1972).

KPRY-TV, Pierre (Ch. 4)—See KSFY-TV, Sioux Falls, SD.

KEVN-TV, Rapid City (Ch. 7)—Sold with KVV-TV, Lead & KDLT, Mitchell, SD to Heritage Bcstg. Group, Inc. for \$15,000,000 plus non-compete covenant (1985).

KSFY-TV, Sioux Falls (Ch. 13)—Sold with KABY-TV, Aberdeen & KPRY-TV, Pierre, SD to News-Press & Gazette Co. by Forum Communications for \$9,256,000 (1985). Sold as KSOO-TV with satellite KCOO-TV (now KABY-TV), Aberdeen, SD to Forum

Communications Co. for \$2,250,000 (1973). Previously 70% control of KSOO-TV-AM sold to Gordon H. Ritz (41.5%) and Wheelock Whitney (28.5%) for \$770,000. Sellers were Morton H. Henkin (23.33%), Thomas Barnstable (22.66%), Julius Hetland (15.66%) & Harold W. Bangert (8.33%). Under new ownership lineup, Henkin retained 10%, Bangert 15% & Barnstable 5% (1965 Vol. 5:35).

Tennessee

WDEF-TV, Chattanooga (Ch. 12)—Sold with WDEF(AM) to Roy H. Park for \$2,780,080 by Carter Parham and associates (1963-64 Vol. 3:45; 4:7).

WDSI-TV, Chattanooga (Ch. 61)—Roy L. Hess, et al., sold station to WDSI Ltd. Partnership (Michael F. Starr, Louis T. Donatelli, et al.) for \$4,990,000 & \$40,000 for agreement not to compete (1985).

WRCB-TV, Chattanooga (Ch. 3)—Sold to Sarkes Tarzian Inc. by Ziff-Davis Bcstg. Co. for \$16,000,000 (1982 Vol. 22:30). For sale to Ziff Corp., see WTOV-TV, Steubenville, OH. 70% as WRGP-TV sold by Ramon & Helen Patterson for \$1,750,000 to Friendly Group, which had same principals as Follansbee Steel, which acquired 30% from H-R Television Inc. early in 1959 for undisclosed amount (1959 Vol. 15:43, 48). Three years earlier, Ramon G. Patterson became 100% owner by purchasing 50% held by Judge Will Cummings for \$95,800, with Patterson also paying off \$32,000 in notes due Cummings (1956 Vol. 12:46, 48). Note: All Friendly stations sold to United Printers & Publishers (Rust Craft Greeting Cards Inc.). For details, see WTOV-TV, Steubenville, OH.

WTVC, Chattanooga (Ch. 9)—Sold by Belo Bcstg. to Freedom Newspapers for \$24,500,000 (1983 Vol. 23:42). Sold by Fuqua Industries to Belo Bcstg. Corp. for \$19,500,000 (1980). Sold with WTVM(TV) Columbus, GA (plus about 140 theaters, other property) by Martin Theatres to Fuqua Industries for approx. \$19 million in Fuqua stock (1968). Purchased as WROM-TV, Rome, GA (with authorization to move to Chattanooga) by Martin Theatres from Dean Covington and associates for \$722,500 (1957 Vol. 13:40, 44).

WINT-TV, Crossville (Ch. 20)—Sold as WCPT-TV to Larry D. Hudson, et al., by Calvin Smith & John A. Cunningham for \$50,000 plus \$500,000 consulting agreement & covenant not to compete (1983). Sale to Cumberland Communications Corp. for \$600,000 was approved by FCC but not consummated due to a petition for reconsideration (1981-82). Sold by Edward M. Johnson to Calvin S. Smith and John A. Cunningham for \$42,500 subject to adjustment (1979). Originally licensed as Ch. 55.

WEMT, Greeneville (Ch. 39)—Sold as WETO by East Tennessee's Own Inc. (Jay D. Austin, pres.) to East Tennessee Bcstg. Corp. (Michael Perry Thompson, controlling interest) for \$1,350,000 (1989 Vol. 29:22).

WBBJ-TV, Jackson (Ch. 7)—Sold as WDX-TV to Kosciusko Bcstg. Co. (Cy N. Bahakel) for \$900,000 by Dixie Bcstg. Co. (1966 Vol. 6:17, 34).

WMTU, Jackson (Ch. 16)—Sold as WJWT to Michael P. Thompson for \$1,425,000 (1989 Vol. 29:11). Golden Circle Bcstg. Inc. transferred control to Owight McKee for

Sales & Transfers—Tennessee

\$2,750,000 plus covenant not to compete (1988).

WJHL-TV, Johnson City (Ch. 11)—Sold to Roy H. Park Bcstg. for \$2,500,000 by W. H. Lancaster Sr. & Jr. (1964 Vol. 4:11, 24). Earlier, the 45.4% interest in TV and WJHL(AM) held in trust for S. H. Campbell Jr. family was acquired for \$200,000 by W. H. Lancaster Jr. family (1955-56 Vol. 11:53; 12:4).

WATE-TV, Knoxville (Ch. 6)—Sold with WATE(AM) to Peoples Bcstg. Corp. (now Nationwide Communications) by WATE Inc. (Paul Mountcastle, principal owner) for \$6,805,000 (1965 Vol. 5:9, 15).

WBIR-TV, Knoxville (Ch. 10)—Sold with WBIR(AM) for \$3,250,000 to Multimedia Inc. by Taft Bcstg. (1960 Vol. 16:39, 47). Previously Taft Bcstg. had increased holdings to 100% by paying \$2,100,000 for 70% held by Gilmore N. Nunn, Mr. & Mrs. Robert L. Ashe and John P. Hart (1959 Vol. 15:41, 44).

■ **WKCH-TV, Knoxville (Ch. 43)**—Sold to FCVS Communications (Walter K. Flynn, principal) for \$9,050,000 (1990). Sale by C. Kenneth Still, Trustee, to NewSouth Knoxville Inc. (Timothy Brumlik) for assumption of debts was dismissed (1990 Vol. 29:40). Media Central Inc. bought station from H. Bernard Dixon, David J. Gooch & Martha D. Kent for \$3,750,000 promissory note & \$375,000 cash (1985).

WKXT-TV, Knoxville (Ch. 8)—In 1986 operators of WTVK Ch. 26 (John & Bettie Englebrecht) combined with Tennessee Telecorp Inc. (Donald Bagwell, Ralph Boston, et al.), holders of CP for Ch. 8. Operation on Ch. 8 began in Dec. 1989 and license for Ch. 26 was returned to FCC. Sold for \$300,000, including assumption of \$216,500 liabilities, by W. R. Tuley, 80% owner and Harold Thomas & J. Horton Doughton, 10% each, to South Central Broadcasting Co. (John A. Engelbrecht, pres.), licensee of WKY(AM), Evansville, IN (1954 Vol. 10:23, 29, 31).

WTVK, Knoxville (Ch. 26)—See WKXT-TV, Knoxville, TN.

□ **WJFB, Lebanon (Ch. 66)**—Joseph F. Bryant is selling to James W. Owens & Lorraine Croole-Owens for \$1,500,000 (1990).

■ **WHBQ-TV, Memphis (Ch. 13)**—Adams Communications (Stephen Adams) acquired station from RKO General for \$23,350,000 plus \$13,650,000 settlement with applicants competing against RKO renewal (1990 Vol. 29:20; 30:3). Sale by RKO General to Gillett Communications for \$47,900,000, of which \$15,700,000 was to go to eight challengers to renewal of license did not go through (1987 Vol. 27:14, 15, 33). Acquired with WHBQ by RKO General Inc., subsidiary of General Tire & Rubber Co., from Harding College under 15-year leasing arrangement at total rental of \$2,879,046 (1954 Vol. 10:11, 14, 27).

WMC-TV, Memphis (Ch. 5)—CP as WMCT and licenses transferred from WMC Bcstg. Co. to Scripps-Howard Radio Inc., a merger since Scripps-Howard owned 69% of WMC Bcstg. Co. Transfer included WMC-AM-FM (1961).

WLMT, Memphis (Ch. 30)—TVX Broadcast Group sold station as WMKW-TV to Michael P. Thompson for \$7,000,000 (1989

Vol. 29:7; 11). Previous sale for \$6,500,000 to Andrew Banks, et al. was dismissed (1989).

WPTY-TV, Memphis (Ch. 24)—Precht Communications sold station to Channel 24-Memphis Ltd. Partnership (Roger M. Freedman, Chase Communications, et al.) for approx. \$10,175,000 and assumption of debt (1986). Sold to Precht Communications, et al., by Martin F. Connelly, Arthur E. Muth, et al., for \$11,000,000 (1984).

WREG-TV, Memphis (Ch. 3)—As WREC-TV 100% control transferred from Cowles Communications Inc. to New York Times Co. in merger consolidation (Vol. 10:44; 11:34). Previously sold with WREC(AM) for \$8,000,000 to Cowles Bcstg. by Hoyt B. Wooten (1963 Vol. 3:1, 17).

WKRN-TV, Nashville (Ch. 2)—Station sold by Knight-Ridder Bcstg. to Young Bcstg. Inc. for \$42,000,000 (1988-89 Vol. 28:41; 29:9). Sold as WNGE to Knight-Ridder Bcstg. by General Electric Bcstg. for \$37,000,000 (1982-83 Vol. 22:48; 23:18). For previous sale, see WSDX-TV, Nashville (Ch. 8).

WSDX-TV, Nashville (Ch. 8)—Sold with WSDX-AM-FM for \$9,506,000 to GE by Louis R. Draughon and associates (1965-66 Vol. 5:41; 6:15). Previously, Louis R. Draughon became 2/3 owner by acquiring 1/3 from W. H. Crisswell for \$250,000 (1956 Vol. 12:38, 41). In 1954 the Draughon estate had sold WSDX-TV-AM to new WSDX Inc. for \$800,000, Louis R. Draughon to continue as gen. mgr. and 1/3 owner, other equal owners being W. H. Crisswell & R. D. Stanford Jr., Nashville contractors (1954 Vol. 10:17, 19, 32, 36). Changed to Ch. 2, changed call letters to WNGE (see WKRN-TV) in 1973.

WSMV, Nashville (Ch. 4)—Gillett Bcstg. sold station to Cook Inlet Television Partners L.P. for \$125,000,000 (1989). Sold as WSM-TV by NLT Corp. to Gillett Enterprises Inc. for \$38,000,000 plus \$4,000,000 consulting agreement (1981 Vol. 21:20).

WTVF, Nashville (Ch. 5)—Sold as WLAC-TV by Thomas B. Baker Jr., A. G. Beaman & the Trustees of American General Insurance Co. to Channel Two TV Inc. (H & C Communications) for \$15,750,000 (1975). 50% acquired for \$200,000 equally by T. B. Baker Jr. & A. G. Beaman from Life & Casualty Insurance Co., Nashville, which retained 50% and full control of WLAC(AM) (1954 Vol. 10:19, 36). In 1958 Clint Murchison acquired working control (24% of Life & Casualty and this transfer of control was approved July 22, 1959 by FCC (Vol. 14:35; 15:30). American General Insurance Co. acquired Murchison's interest in 1966.

WXMT, Nashville (Ch. 30)—Sold as WCAY-TV to Michael P. Thompson by TVX Broadcast Group for \$6,200,000 (1988-89 Vol. 29:7). Sale by TVX to SouthWest Multimedia for \$5,800,000 was never consummated (1988 Vol. 28:20).

WZTV, Nashville (Ch. 17)—Act III Bcstg. Inc. (Norman Lear, U. Bertram Ellis Jr., et al.) purchased station from Multimedia Inc. for \$8.5 million including a non-compete covenant (1988 Vol. 28:26). Sold by Robert K. Zelle, et al., to Multimedia Inc. for \$7,082,000 (1979-80 Vol. 19:5; 20:10).

Texas

KRBC-TV, Abilene (Ch. 9)—Purchased with KRBC(AM) by oilman Lewis J. Ackers and family for \$500,000 from group headed by Mrs. Eva May Hanks, widow of publisher-broadcaster Bernard Hanks (1953 Vol. 9:35, 38).

KTAB-TV, Abilene (Ch. 32)—International Broadcasting Corp. sold station to Shamrock Bcstg. Inc. for \$15,750,000 (1986 Vol. 26:42). Sold to International Bcstg. Corp. by William Terry, et al., for \$9,000,000 (1984 Vol. 24:18).

KTXS-TV, Abilene (Ch. 12)—See Sweetwater, TX.

KHSH, Alvin (Ch. 67)—Sold as KTHI by Four Star Bcstg. Co. & Warburg, Pincus Capital Partners to Silver King Bcstg. (Home Shopping Network) for approx. \$15 million including non-compete covenant (1986).

KAMR-TV, Amarillo (Ch. 4)—Stauffer Publications sold station to Canaan Communications Inc. (1974 Vol. 13:43). Sold to Stauffer by Globe News Publishing Co. (1966-67 Vol. 5:42; 6:3).

KFDA-TV, Amarillo (Ch. 10)—Lawton Cablevision Inc. acquired 50% from Midessa TV Trust for \$3,000,000 (1983-84). Sold to Panhandle Telecasting Co., Joint Venture by Bass Bcstg. Co. for \$2,800,000 (1976). For transfer of control to Bass Bcstg., see KVH-TV, Clovis, NM. Before name change to Bass, 75% control, with KFDA(AM) transferred to Texas State Network for \$550,000; 25% retained by Charles B. Jordan (1953 Vol. 9:46).

KCIT, Amarillo (Ch. 14)—Sold as KJTV to Ralph C. Wilson Industries by Ray Moran for \$1,000,000 & a covenant not to compete (1984).

KVII-TV, Amarillo (Ch. 7)—Sold to Stanley Marsh & family by John B. Walton for \$1,500,000 (1967-68 Vol. 7:43; 8:6). Sold to Walton for \$1,250,000 by Jack D. Vaughn-Cecil L. Trigg interests (1963 Vol. 3:46). Previously, 78% control was purchased for \$136,052 from Southwest States Inc. by Television Properties Inc. of Dallas, headed by Jack C. Vaughn (1958 Vol. 14:24, 26, 29).

KTBC-TV, Austin (Ch. 7)—Sold by Texas Bcstg. Co. (Claudia T. Johnson, et al.) to Times-Mirror Co. for \$9,000,000 (1972-73 Vol. 12:37; 13:37).

KVUE-TV Austin (Ch. 24)—Sold with other Evening News Assn. properties to Gannett Co. Inc. for approx. \$717,000,000. Television stations included in sale were WDVN-TV (WUSA), Washington, DC; WALA-TV, Mobile, AL; KTVY, Oklahoma City, OK; KOLD-TV, Tucson, AZ. WALA-TV, KTVY & KOLD-TV were then sold to Knight-Ridder Bcstg. (1985-86 Vol. 25:30-35, 51; 26:3). Sold by Channel Twenty-Four Inc. to Evening News Assn. for \$13,200,000 (1978 Vol. 18:21, 38).

KXAN-TV, Austin (Ch. 36)—McCaw Cellular gained control of LIN Bcstg. in \$5.85 billion takeover which included LIN television stations: WAND, Decatur, IL; WANE-TV, Fort Wayne & WISH-TV, Indianapolis, IN; WOTV, Grand Rapids, MI; KXAS-TV, Fort Worth-Dallas, TX & WAVY-TV, Norfolk, VA. (1989 Vol. 29:26, 29, 36, 41). Sold as KTVV by

Kingstip Communications Inc. to LIN Bcstg. for \$4,500,000 (1978 Vol. 18:16, 17).

KFDM-TV, Beaumont (Ch. 6)—Sold to Freedom Newspapers by A. H. Belo Corp. for \$24,500,000 (1983 Vol. 23:42). All stock sold for \$4,888,665 to A. H. Belo Corp. (WFAA-TV-AM-FM, Dallas) by Beaumont Bcstg. Corp. (1969 Vol. 9:19). Previously 32 1/2% sold to W. F. Hobby, Houston Post (KPRC-TV-AM) by Beaumont Bcstg. Corp., under option agreement, for \$232,901 (1962).

KBMT, Beaumont (Ch. 12)—Sold to Texas Telecasting Inc. by Harbour TV Systems (wholly-owned by Liberty National Corp.) for \$2,300,000 (1976 Vol. 16:27). Sold by A. O. Banning, William G. Hill, N. D. Williams Jr., Sam E. Drake & Devon Corp. to Liberty National Corp. for amount of indebtedness (1976). Sold by Sabine Bcstg. (Devon Corp.) to Harbour TV Systems for \$3,000,000 plus \$30,501.22 in assumption of liabilities (1973).

KWAB-TV, Big Spring (Ch. 4)—For latest sale, see KTPX, Odessa, TX. Sold by Grayson Enterprises Inc. to Richard F. Shively, et al., for \$3,210,000 (1979) with KMOM-TV (now KTPX), Odessa-Monahans, TX. Included in transaction in which Sidney A. Grayson and associates sold control of KLBK-TV, Lubbock, TX. For details, see KLBK-TV. Call letters changed to KWAB-TV from KEDY-TV after W. D. Rogers sold KLBK-TV (formerly KDUB-TV) and this station to Grayson Enterprises (1961-62 Vol. 17:27; 1:5). 50% sold as KBST-TV by group of local businessmen, headed by W. J. Wallace, to Texas Telecasting Inc. (KDUB-TV, Lubbock & KPAR-TV, Sweetwater-Abilene) under arrangement that Texas Telecasting leased station for 5 years for \$300,000, then had option to buy 50% of stock and control of programs and sales for \$147,448 (1957 Vol. 13:1, 4, 5).

□ **KVEO, Brownsville (Ch. 23)**—South-West MultiMedia Corp. is selling station, KPEJ, Odessa and KWKT, Waco, TX to Thomas R. Galloway Sr. for \$30,000,000 & \$450,000 assumption of debt. Valley Bcstg. Co. bought station from trustee in bankruptcy for \$7,600,000 (1984). Sold to Santa Fe Communications (80%) & DeRance Inc. (20%) by Tierra del Sol Bcstg. Corp. for \$8,000,000 (1983) but sale was not consummated.

KIII, Corpus Christi (Ch. 3)—73.9% sold for \$48,000 by Dr. J. A. Garcia and associates to Clinton D. McKinnon, who increased holdings to 77.7% (1963-64). This station, which had been operating as KVDO-TV on Ch. 22 was off the air when it was granted change to Ch. 3. While on Ch. 22 it was sold to local businessmen headed by E. J. Healey and Hubert J. Schmidt for \$94,300 cash, plus assumption of \$100,000 indebtedness, by Gabriel Lozano and associates (1957 Vol. 13:2, 14).

KDFI-TV, Dallas (Ch. 27)—Sold as KTWS-TV by Liberty Bcstg. to Dallas Media Investors Corp. for \$12,000,000 (1983-84).

KDFW-TV, Dallas (Ch. 4)—Sold as KRLD-TV with KRLD-AM-FM and Times Herald Printing Co. (Dallas Times Herald) to Los Angeles Times Mirror Co. in stock transaction valued at \$90 million. AM & FM were later sold for \$6.75 million (1969-70 Vol. 9:38; 10:20).

“We treat it
like gold.”

Russ Pope
Vice President & Director of
Engineering
&
Dino Corbin
General Station Manager
KHSL-TV
Chico-Redding, CA



Russ and Dino are among the thousands of engineers, programmers, general managers and financial people who get and regularly use the **Television & Cable Factbook**.

“Of all the elements that are so integral and important to our operations, the **TV Factbook** is one of our most useful tools.

“It allows a quick and detailed reference to all aspects of our business from equipment needs to station and market information.”

They are two of the most important people in our business because they can say, “*Yes, we’ll buy!*”

KHSL-TV is one of hundreds of stations that use this important resource. In fact, more than 4.31 different decision-makers and influencers refer to each **Television & Cable Factbook** 10.18 times each month. In other words, 23,705 top-level executives will see your advertising message more than

241,000 times monthly! Over 63% are in upper-level management, and 30% have mid-level management positions.

Your ad in the **Television & Cable Factbook** costs about the same as those placed in weeklies and monthlies. Yet a single ad will represent your company all year long.

If you want to reach the men and women who can say “*Yes*” to you, plan now to have a space like this in next year’s book while good positions are still available. Contact Gene Edwards, Advertising Director, and get our media kit which will have all the details on our rates, availabilities and research.

(If you’re wondering why the VP/Engineering is mentioned before the General Manager, it’s because Dino always puts his people first!)


WARREN
PUBLISHING INC

Television & Cable Factbook

2115 Ward Court, NW • Washington, DC 20037 • 202-872-9200

Sales & Transfers—Texas

KDAF, Dallas (Ch. 33)—For latest sale as KRLD-TV, see WNYW, New York, NY. Sold as KNBN-TV to Metromedia Inc. by Sheldon K. Turner & Nolanda Turner Hill for \$11,000,000 (1983).

KDTV, Dallas (Ch. 39)—Doubleday Bcstg. Co. donated stock, equipment & tower valued at \$2,000,000 to The Christian Bcstg. Network (1973). Station now operates as KXTX-TV which switched from Ch. 33.

KXTX-TV, Dallas (Ch. 39)—Proposed sale by Christian Bcstg. Network to Family Group Bcstg. (Ian N. Wheeler, et al.) for \$42,647,500 including WYAH(TV) Portsmouth, VA was dismissed (1986). Sold as KBFI-TV by Berean Fellowship Foundation Inc. to Christian Bcstg. Network Inc. for \$210,000 (1973 Vol. 13:13). Sold as KMEC-TV by Evans Bcstg. Corp. of Texas to Berean Fellowship Foundation Inc. for \$23,000 (1971). Previously, CP was sold as KMEC-TV to Evans Bcstg. Corp. by Maxwell Electronics for \$40,000 after station went off the air (1968-69). Note: See also KDTV, Dallas (Ch. 39).

WFAA-TV, Dallas (Ch. 8)—Purchased by Dallas News for \$575,000 from Tom Potter. Former call letters KBTV (1950 Vol. 6:4, 11).

KDBC-TV, El Paso (Ch. 4)—Birney Ines Jr., et al., bought station from United Bcstg. Corp. for \$26.5 million including non-competive covenant (1988). United Bcstg. Corp. purchased station from El Paso TV Co. (1986 Vol. 26:14, 25). Sold to Portal Communications Inc. (Evening Post Publishing Co.) for \$5,039,000 by Doubleday Bcstg. Co. (1974). Previously sold as KROD-TV as part of Trigg-Vaughn stations for \$14,000,000 to Doubleday & Co. Included in sale were KROD(AM), KOSA-TV, Odessa, TX and radios KRNO, San Bernardino; KHOW, Denver; KITE, Terrell Hills; KITE-FM, San Antonio and KDEF-AM-FM, Albuquerque (1966-67 Vol. 6:44; 7:6). Previously KROD-TV-AM was sold for \$3,450,000 by El Paso Times to owners of KVM, Amarillo & KOSA-TV, Odessa, TX (1959 Vol. 15:36, 44).

KVIA-TV, El Paso (Ch. 7)—Sold as KERP-TV to Marsh Media by John B. Walton Jr. for \$3,075,000 (1976). Sale included KAVE-TV (now KVIO-TV) Carlsbad, NM. Sold with KERP(AM) for \$2,375,000 to John B. Walton Jr. by Joseph Harris & Norman Alexander (1965-66, Vol. 6:4). Previously sold as KILT with KERP(AM) by McLendon investment Corp. (Barton R. McLendon, pres., 50%; Gordon B. McLendon, v.p., 49%) for \$750,000 to owners of KQLY-TV, Spokane, WA (1956-57 Vol. 12:49; 13:12).

■ **KFWD, Fort Worth-Dallas (Ch. 52)**—Ronald Uloa transferred 75% to H.I.C. Bcst. Partnership (Roland A. Hernandez, et al.) for \$2,000,000 (1989-90).

KTVT, Fort Worth (Ch. 11)—Sold by NAFI Corp. (now Chris-Craft) to WKY-TV System Inc. (Gaylord Bcstg.), for \$800,000 plus assumption of some \$3,000,000 in obligations (1962 Vol. 2:11, 32). NAFI purchased it as KCJZ-TV for \$4,000,000 from Texas State Network Inc. (1960 Vol. 16:21, 31).

KTXA, Fort Worth (Ch. 21)—For Paramount purchase of control of TVX Bcst. Group, see WDCA-TV, Washington, DC. For sale to TVX Broadcast Group, see WCXK, Miami, FL. For sale to Taft Television & Radio Co., see KTSP-TV, Phoenix, AZ. Sold to Gulf Broadcast Group by Sidney L. Shlenker, J.

Livingston Kosberg, et al., for \$61,875,000 (1984 Vol. 24:23, 53).

KXAS-TV, Fort Worth (Ch. 5)—Sold as WBAP-TV by Carter Publications Inc. (Fort Worth Star-Telegram) to LIN Bcstg. Corp. for \$35,000,000 (1973-74 Vol. 13:2; 14:19).

KGBT-TV, Harlingen (Ch. 4)—Draper Communications Inc. bought station from Harbenito Bcstg. Co. for \$25,000,000 (1985-86). Control taken by McHenry Tichenor when family combined stock to increase his holdings from 25.68% to 52.68%; J. C. Looney had 39.32%; Mrs. Troy McDaniel, had 8% (1962).

KHOU-TV, Houston (Ch. 11)—For sale to A. H. Belo Corp., see KOTV, Tulsa, OK. Sold as KGUL-TV for \$4,250,000 to new corporation, 90% owned by J. H. Whitney & Co., with Paul Taft retaining 10% (1956 Vol. 12:19-28). Note: For transfer to Whitney Communications Corp. (Corinthian Bcstg.), see sale of KOTV, Tulsa, OK. Corinthian Bcstg. merged with Dun & Bradstreet Inc. (1971).

KHTV, Houston (Ch. 39)—80% control of off-air station using KNUZ-TV call letters sold to WKY-TV, Oklahoma City (Gaylord Bcstg.) for \$240,000 by KNUZ Television Co. (1965 Vol. 5:21, 42). WKY-TV acquired remaining 20% under stock agreement following year (1966 Vol. 6:26).

KPRC-TV, Houston (Ch. 2)—Purchased as KLEE-TV by Houston Post for \$740,000 from W. Albert Lee (1950 Vol. 6:13, 21).

KRIV, Houston (Ch. 26)—For latest sale, see WNYW, New York, NY. Sold as KDOG-TV by Crest Bcstg. Co. to Metromedia Inc. for \$9,250,000 (1977 Vol. 17:34).

KTRK-TV, Houston (Ch. 13)—Sold to Capital Cities for approx. \$20,000,000 by Houston Consolidated TV Co. (1966-67 Vol. 6:48; 7:25).

KTXH, Houston (Ch. 20)—For Paramount purchase of control of TVX Bcst. Group, see WDCA-TV, Washington, DC. For Taft sale to TVX Bcst. Group, see WCXK, Miami, FL. For sale to Taft TV & Radio Co. Inc., see KTSP-TV, Phoenix, AZ. Sold to Gulf Broadcast Group by Sidney L. Shlenker, J. Livingston Kosberg, et al. for \$64,375,000 (1984 Vol. 24:23, 53).

KHSX, Irving (Ch. 49)—Sold as KLTJ by Ceia Ltd. to Silver King Bcstg. (Home Shopping Network) for \$16,250,000 (1987).

KETK-TV, Jacksonville (Ch. 56)—Texas American Bcstg. Ltd. sold to Lone Star Bcstg. Inc. (J. B. Doherty, et al.) for \$2,553,805 (1989).

KRRT, Kerrville (Ch. 35)—For Paramount purchase of control of TVX Bcst. Group, see WDCA-TV, Washington, DC. Republic Communications Corp. sold 49% interest to TVX Broadcast Group Inc. for undisclosed amount (1986-87).

KGNS-TV, Laredo (Ch. B)—Century Development Corp. bought station from Gulf Coast Bcstg. for approx. \$3,800,000 including non-competive covenant (1986). Burke Bcstg. was ordered to sell station back to Gulf Coast after court decided sale to Burke was unfair to Century Development Corp. (1986). Sold to Burke Communications by T. Frank Smith, et al., for \$2,350,000 plus

\$325,000 consulting agreement & \$325,000 covenant not to compete (1983). Sold to Gulf Coast Bcstg. Co., licensee of KRIS-TV, Corpus Christi, TX, by Western Communications Inc. (Donald W. Reynolds) for \$1,000,000 plus amount equal to trade accounts receivable of station at effective date (1977). Transferred as KHAD-TV to Donald W. Reynolds' Southwestern Publishing Co. under \$190,000 five year lease arrangement by co-owners H. C. Avery Jr. & David H. Cole (1958 Vol. 14:28, 32).

□ **KLMG-TV, Longview-Tyler (Ch. 51)**—Jason R. Searcy trustee-in-bankruptcy is selling station to Kamin Bcstg. (Lester Kamin et al.) for \$2,525,000. Sale to Delta TV Corp. (Robert L. Dudley & Stan Deck) by KLMG-TV for assumption of debts & liabilities was dismissed (1989).

KAMC, Lubbock (Ch. 28)—Control of permittee (KSEL-TV) transferred to Tolbert Foster, Allan Shivers, W. E. Dyche Jr. & Edgar B. Younger Sr. from McAlister Bcstg. Corp., R. B. & Bill McAlister, for \$200,000 (1970). At the same time, principals acquired CP for KVUE(TV), Austin for \$44,138. In 1975 the McAlisters reacquired control in return for their 41.629% interest in KVUE.

KCBD-TV, Lubbock (Ch. 11)—Sold to Caprock Telecasting Inc. (Holsum Inc.) with KSW-TV (now KOBR), Roswell, NM for \$10,750,000. KSW-TV was then spun off to Hubbard Bcstg. for \$2,000,000 (1983) but sale was not immediately finalized since license renewal of KSW-TV was challenged. Sold with satellite KSW-TV, Roswell, NM to State Telecasting Co. Inc. (State Record Co.) for \$6,000,000 by Bryant Radio & TV Inc. (1970-71).

KLBK-TV, Lubbock (Ch. 13)—Charles Woods sold station to Broad Street TV Corp. (Richard Geisman, et al.) for \$74,000,000 but sale was not consummated. Sale included WTW(TV), Evansville, IN (1988). Charles Woods acquired Robert Dudley's 50% giving Woods 100% (1983). Sold by Theodore Shanbaum, et al. (distress sale) to Prima Inc. (Robert Dudley & Charles Woods) for \$11,790,000 (1979-80 Vol. 20:13). Sale included KTXS-TV, Sweetwater, TX. In 1974 Dr. Ellis Carp acquired 1/3 interest in KLBK-TV-AM-FM; KWAB-TV, Big Spring; KTXS-TV, Sweetwater-Abilene; KMOM-TV, Monahans, all TX & KCCN (AM), Honolulu for \$500,000 from Dal-Tex Optical Co. Inc. He had sold his 1/3 interest to Dal-Tex in 1971 for same amount. Previously, 55% control sold (along with KLBK(AM) and KWAB-TV, Big Spring, TX) by Sidney A. Grayson and associates for \$900,882 to Theodore Shanbaum, Dr. Ellis Carp and Lee Optical, each increasing holdings to 1/3 (1964 Vol. 4:13). Sold as KDUB-TV-AM, KEDY-TV, Big Spring (Ch. 4) and physical assets of leased KPAR-TV, Sweetwater-Abilene (Ch. 12) for \$4,000,000 by W. D. (Dub) Rogers to Grayson Enterprises (1961-62 Vol. 17:27; 1:5).

KTRE-TV, Lufkin-Nacogdoches (Ch. 9)—Sold to Civic Communications Corp. (Charles Young, chmn.) by Buford Television for \$42,000,000 plus covenant not to compete. Sale included KLTV, Tyler-Longview, TX (1989). Bought from Forest Capital Bcstg. Co. along with KTRE(AM) by owners of KLTV, Tyler, TX and KTRE-TV employees for \$750,000 (1962 Vol. 2:31).

KMID-TV, Midland (Ch. 2)—For sale to Goltrin Communications, see KCPM, Chico, CA. Sold to Telepictures Corp. by Midessa

TV Co. Inc. for \$15,000,000 (1983-84 Vol. 23:38).

KTES, Nacogdoches (Ch. 19)—Former 25% owner Lee Scarborough increased holdings in CP to 100%, buying out other 3 owners for out-of-pocket expenses (1957-58 Vol. 13:47; 14:15). In 1960 Scarborough turned over station to G. P. Scoggins for \$5,000. Subsequent sale to Fredonia Bcstg. Corp. approved Aug. 20, 1965 by FCC. Station left air in 1959.

KOSA-TV, Odessa (Ch. 7)—For purchase by Adams Communications Corp. from Forward Communications Corp., see WSAW-TV, Wausau, WI. Sold by Forward Communications to International Bcstg. Corp. for \$20,150,000 (1986) but never consummated. 50% sold under option agreement by Cecil Trigg and associates to brothers Jack C. Vaughn and Grady H. Vaughn Jr. in deal involving \$20,000 cash and assumption of \$400,000 in obligations (1956-57 Vol. 12:51; 13:4). In 1966 KOSA-TV was included with other Trigg-Vaughn stations in \$14 million sale to Doubleday & Co. For details, see KDBC-TV, El Paso, TX. In 1973 Doubleday sold station to Forward Communications for \$2,250,000. For sale of Forward Communications, see WSAW-TV, Wausau, WI.

□ **KPEJ, Odessa (Ch. 24)**—For sale to Thomas R. Galloway Sr., see KVEO, Brownsville, TX.

KTPX, Odessa-Monahans (Ch. 9)—Sold with KWAB-TV, Big Spring, TX to MSP TV of Midland-Odessa Inc. (Francis A. Martin III, James H. Smith, et al.) by Permian Basin TV Corp. for \$16.5 million (1985 Vol. 25:41). Sold as KMOM-TV in distress sale by Grayson Enterprises Inc. to Richard F. Shively, et al., for \$3,210,000 (1979). Sale included KWAB-TV, Big Spring, TX. Sold as KVKM-TV by John Walton Jr. to Grayson Enterprises (KLBK-TV Lubbock) for \$530,000 (1968-69 Vol. 9:7). 1/3 interest transferred from Helen W. Walton to son John who in 1962 acquired 100% control.

KJAC-TV, Port Arthur (Ch. 4)—For Price Communications purchase from Clay Communications, see WAPT, Jackson, MS. Sold by Texas Goldcoast TV Inc. to Clay Communications for \$3,000,000 (1973). Sold by Jefferson Amusement Co. to Texas Goldcoast TV Inc. 50% acquired by Jefferson Amusement Co. as KPAC-TV, raising holdings to 100% for \$1,500,000 from Port Arthur College (1965 Vol. 5:43, 47).

KLST, San Angelo (Ch. 8)—Sold as KCTV to T. B. Lanford by Westex TV Co. (Houston H. & Edward H. Harte, 48.32% each; A. L. Hall, 3.36%) for \$250,000 (1970). The Hartes & Hall brought their holdings from 50% to 98.84% for \$226,000 paid to B. F. Bludworth and Roy Simmons, each of whom owned 25% (1962 Vol. 2:47). Previously Big Spring acquired 49% from Lewis O. Seibert for \$31,488 (1959 Vol. 15:9). As KTXL-TV 75% sold by co-owners A. D. Rust and B. P. Bludworth; Rust sold all stock, Bludworth retained 25%. Lewis O. Seibert's KGLK(AM), San Angelo paid \$32,288 for 50%; Roy H. Simmons, \$50,000 for 25% (1957 Vol. 13:7, 11).

KABB, San Antonio (Ch. 29)—Alamo Bcstg. Corp. sold to River City Television Partners (Better Communications, Barry Baker & 8 executives of Community Equity Assoc.) for \$11,500,000 plus non-competive covenant (1989 Vol. 29:20).

KENS-TV, San Antonio (Ch. 5)—62.5% purchased by Harte-Hanks families (controllers of San Antonio Express) from several stockholders for \$6,200,000. Harte-Hanks became 100% owner and sold KENS(AM) to Texas Star Bcstg. Co. (1962 Vol. 2:13, 29). Purchased as KGBS-TV-AM for \$3,000,000 by San Antonio Express from Storer (1954 Vol. 10:26, 44). Storer had acquired KEYL(TV) for \$1,050,000 from W. L. Pickens-H. H. Coffield-R. L. Wheelock (1951 Vol. 7:30, 41), along with KABC(AM), for \$700,000 and changed call letters to KGBS-TV-AM.

KMOL-TV, San Antonio (Ch. 4)—Sold to United TV Inc. (then 20th Century-Fox) by Avco (1974 Vol. 14:48) for \$9,300,000. Sold as WOAI-TV to Crosley (Avco) with WOAI-AM-FM for \$12,000,000 by Southland Industries (1965 Vol. 5:22, 38). Previously 25% held by National Jewish Hospital at Denver purchased for \$1,145,000 and retired to treasury changing holdings of remaining stockholders as follows: Hugh Half Jr., 52.6%; estate of Hugh A. L. Half, 15.8%; G. A. C. Half Foundation, 31.6% (1958 Vol. 14:23).

KSAT-TV, San Antonio (Ch. 12)—Sold to H & C Communications by Outlet Communications for \$153,000,000 (1986 Vol. 26:3, 6, 12). For sale of The Outlet Co. to Rockefeller Group, see WJAR, Providence, RI. Sold as KONO-TV to The Outlet Co. for approx. \$10,500,000 by Mission Telecasting Corp. (1967 Vol. 7:32, 48). Previously Mission Bcstg. Co. increased holdings from 50% to 100% by buying stock held by others for \$1,624,594 in transaction that had as condition buying out Florence Pink & Jaclyn Comola in internal transfer for \$394,238 (1964 Vol. 4:33).

■ **KVDA, San Antonio (Ch. 60)**—Nueva Vista Productions (David Davilla, et al.) sold 85% of station to Telemundo Group Inc. (Saul Steinberg, principal) for \$1,275,000 (1990).

KWEX-TV, San Antonio (Ch. 41)—Sold by Spanish International Communications Corp. to Hallmark Cards Inc. for approx. \$290,000,000 less cash flow not exceeding \$32,500,000 including KMEX-TV, Los Angeles, CA; KFTV(TV), Hanford-Fresno, CA; WLTV(TV), Miami, FL; WXTV(TV), New York, NY-Paterson, NJ after FCC found Spanish International exceeded foreign ownership limitations (1986 Vol. 26:19, 20, 27, 30, 33). Sold to Spanish International Bcstg. Corp. for \$200,000 by R. A. Cortez and associates, with Cortez to remain a 20% stockholder under new ownership arrangement (1961-62 Vol. 17:35; 2:1). Former call letters were KJAL-TV.

KTXS-TV, Sweetwater-Abilene (Ch. 12)—SouthWest MultiMedia Corp. sold station to Lamco Communications Inc. for \$12,028,000 including covenant not to compete & assumption of consulting agreement (1986). Sold to SouthWest MultiMedia Corp. by Catclaw Communications Co. for \$8,000,000 & \$100,000 consulting & non-competitive agreement (1985). Catclaw Communications Co. (S. M. Moore Jr.) bought station from Prima Inc. for \$3,500,000 (1983). Sold by Theodore Sharbaum, et al., to Prima Inc. for \$11,790,000 (1979-80 Vol. 20:13) with KLBK-TV, Lubbock, TX. Sold as KPAR-TV by A. R. Elam & associates for \$625,000 to Grayson Enterprises. Grayson had been leasing majority of transmitter & studio equipment to KPAR-TV; by this stock purchase it acquired license for Ch. 12 and

equipment not covered by lease (1966 Vol. 6:25).

■ **KCEN-TV, Temple-Waco (Ch. 6)**—Control transferred from Bell Publishing Co. to Channel 6 Inc., Frank W. Mayborn, 95% and C. A. Schultz, 5%, for \$300,000. Mayborn and Schultz, who also controlled Bell, wished to separate station and newspaper interests (1962).

KLTV, Tyler (Ch. 7)—For latest sale, see KTRE-TV, Lufkin, TX. 20% sold to Marshall Pengra for \$7,460 and assumption of 20% of obligations by Lucille Ross Lansing, who reduced stock holdings from 100% to 40%, with other 40% going to Gerald Hall Lansing (1957 Vol. 13:8).

■ **KAVU-TV, Victoria (Ch. 25)**—First Victoria Corp. sold station to W. Russell Withers for \$1,076,242 (1989-90). First Victoria Corp. (Leo J. Welder, et al.) bought station from Community Bcstg. of Coastal Bend Inc. for \$600,000 (1989).

■ **KVCT, Victoria (Ch. 19)**—W. Russell Withers Jr. bought station from Victoria Communications Corp. for \$1,504,978 (1989). Jerianne Medley subsequently was granted approval of an eleven year lease-to-purchase arrangement with Withers. Sold as KXXD to Victoria Communications Corp. by South Texas Telecasting Co. Inc. for \$225,000 (1976).

□ **KWKT, Waco (Ch. 44)**—For proposed sale, see KVEO, Brownsville, TX.

KWTX-TV, Waco (Ch. 10)—29% acquired by Texas Bcstg. Co., Austin, TX in transaction in which physical assets of off-air KANG-TV, Waco (Ch. 34) were turned over to KWTX-TV in return for \$25,000 cash, plus assumption of \$109,000 obligations (1956 Vol. 12:1). Texas Bcstg. had previously acquired KANG-TV by assuming \$134,000 indebtedness of founder Clyde Weatherby (1954 Vol. 10:48, 49).

KXXV, Waco (Ch. 25)—Central Texas Bcstg. Co. (Robert Mann & family) sold station to Shamrock Bcstg. Inc., principally owned by Roy E. Disney, for \$12,535,000 & \$3,000,000 covenant not to compete (1987 Vol. 27:20).

KRGV-TV, Westaco (Ch. 5)—Sold with KRGV(AM) to Douglas L. & Charles P. Manship for \$1,375,000 by Kenco Enterprises Inc. (1963-64 Vol. 4:5). Kenco Enterprises Inc. bought KRGV-TV-AM for \$1,400,000 from LBJ Co. (1961 Vol. 17:35). LBJ Co. acquired full control of KRGV-TV-AM by buying 50% from O. L. Taylor for \$100,000, also giving Taylor 10 year contract as LBJ Co. consultant at \$5,000 per year (1958 Vol. 14:12, 14). LBJ Co. acquired original 50% of KRGV-TV from Taylor for \$5,000 and loan of \$140,000, plus advances on obligations (1956 Vol. 12:11, 14). It acquired 50% of KRGV(AM) under \$50,000 option agreement consummated April 1, 1957.

KAUZ-TV, Wichita Falls (Ch. 6)—Sold to Adams Communications Corp. for \$10,925,000 (1983-84 Vol. 23:31). Purchased by Golden Bcstg. Co. of Texas & White Fuel Corp. from Wichita Falls Telecasters for \$4,640,000 (1978 Vol. 18:23). Sold to Wichita Falls Telecasters (Wichita Falls TV Inc., 80%; White Fuel Corp., 20%) by Bass Bros. Telecasters for \$4,250,000 (1974). Sold to Bass Bros. Telecasters Inc. by Mid New York Bcstg. Corp. (Harron) for \$3,100,000 (1968). Sold

as KSYD-TV to Paul Harron for \$2,350,000 by Sidney Grayson and associates (1963 Vol. 3:11). Purchased as KWFT-TV-AM for \$825,000 by Sidney Grayson, Nat Levine and six Dallas businessmen (also operators of KSYD(AM), Wichita Falls) from E. H. Rowley family & Kenyon Brown, with proviso that Brown bought back radio for \$75,000 (1955-56 Vol. 11:46, 48; 12:12; 1962 Vol. 2:51).

KFDX-TV, Wichita Falls (Ch. 3)—For sale by Clay Communications to Price Communications, see WAPT, Jackson, MS. Sold to Clay Bcstg. Corp. for \$5,200,000 by group headed by Darrold A. Cannan (1970 Vol. 10:28).

KJTL, Wichita Falls (Ch. 18)—F. Lanham Lyne Jr. bought station from Wichita Falls TV Ltd. for \$1,587,000 (1989). Thornberry Television Ltd. (Janet T. Lee, et al.) sold station to Wichita Falls Television (Peter L. D'Acosta, et al.) for undisclosed amount (1986).

Utah

KOOG-TV, Ogden (Ch. 30)—For sale of 56% to Trivest Financial Services Corp., see WTGS, Hardeeville, SC.

KVOG-TV, Ogden (Ch. 9)—Transferred to Board of Education of Ogden by United Telecasting & Radio Co. for \$170,000 (1962 Vol. 2:41). Changed to KOET & ETV license. Left air, license cancelled 1974.

KLOR-TV, Provo (Ch. 11)—Transferred from A. Dean Jeffs, trustee of bankrupt Beehive Telecasting Corp., to Brigham Young University for \$10,000 expenses and \$100,000 for equipment. Brigham Young applied for change to KBYU-TV. Station began operation as an educational station (KBYU-TV) on Oct. 30, 1965.

KSTU, Salt Lake City (Ch. 13)—Sold by MWT Corp. to Fox Television Stations for \$41,000,000 (1989 Vol. 29:43). MWT Corp. bought Ch. 20 from Adams TV of Salt Lake City for \$20 million including a non-competitive covenant. MWT already held CP for Ch. 13; transferred license of Ch. 20 to Ch. 13 & returned permit for Ch. 20 to the FCC (1987). For previous sale, see WWLP, Springfield, MA.

KTVX, Salt Lake City (Ch. 4)—Sold as KCPX-TV by Screen Gems Stations to United TV Inc. (20th Century-Fox) for \$11,000,000 (1975 Vol. 15:18). Sold with KCPX(AM) by Columbia Pictures to subsidiary Screen Gems for \$2,400,000 (1962-63). Previously sold as KTVT with KDYL(AM) for \$3,100,000 to Columbia Pictures Electronics Co. by Time Inc. (80%) and G. Bennett Larson (1959 Vol. 15:30, 31, 34, 45). Time & Larson acquired stations for \$2,100,000 from group headed by S. S. Fox. Former call letters KDYL-TV (1953 Vol. 9:14, 26).

KUTV, Salt Lake City (Ch. 2)—Acquired jointly by publishers of Salt Lake Tribune (Kearns-Tribune Corp., previously 50% owner of KUTV), the Ogden Standard Examiner (A. L. Glasmann family) and George C. Hatch & wife (daughter of A. L. Glasmann) in deal involving more than \$800,000 in which Frank C. Carman, Grant R. Wrathall, et al. turned over to A. L. Glasmann family their interests in KUTV, Salt Lake City; KLDX-TV-AM, Twin Falls, ID; and radios KGEM, Boise, ID & KOPR, Butte, MT. Frank Carman

also became sole owner of radio KLUB (formerly KUTA), Salt Lake City, by acquiring 62.5% of stock from Grant Wrathall and Edna O. Powers for \$150,000 (1955-56 Vol. 11:31, 38; 12:6, 10).

Vermont

WVNY, Burlington (Ch. 22)—Sold as WEZF-TV to Champlain Communications Corp. (Philip J. Lombardo) for \$4,300,000, including covenant not to compete, by Donald G. Martin, et al. (1982). Sold as WVNY-TV by Vermont New York TV Inc. to International TV Corp. (Donald G. Martin, Gerald V. Bull, et al.) for \$1,238,055. Sale included WEZF(FM), Burlington (1974 Vol. 14:17).

■ **WNNE-TV, Hartford, VT-Hanover, NH (Ch. 31)**—Taft Bcstg. Co. & Northern New England Television sold to Heritage Media Corp. (James M. Hoak et al.) for approximately \$4,400,000 (1990 Vol. 30:17).

Virginia

WCYB-TV, Bristol (Ch. 5)—Purchased for \$8,618,636 by The DGH Co. from Starr Bcstg. Group Inc. (1977 Vol. 16:33). Previously sold to Starr Bcstg., New Orleans by Appalachian Bcstg. Corp. (Robert H. Smith, J. Fey Rogers, Charles M. Gore, Harry M. Daniel, 25% each) for \$5,000,000 (1970 Vol. 10:6).

WVIR-TV, Charlottesville (Ch. 29)—Stockholders of Virginia Bcstg. Corp. sold station to Waterman Bcstg. (Bernard E. Waterman) for \$8,695,000 (1986).

WVEC-TV, Hampton (Ch. 13)—For sale to A. H. Belo Corp., see KOTV, Tulsa, OK. Sold to Corinthian Bcstg. by Thomas P. Chisman, et al. for \$34,000,000 (1979 Vol. 19:21).

WHSV-TV, Harrisonburg (Ch. 3)—For sale to Benedek Bcstg. Inc., see WFIR-TV, Rockford-Freeport, IL. Sold as WSVA-TV by Gilmore Bcstg. Corp. to Shenandoah Valley TV Systems Inc. (Worrell Bcstg. Inc.) for \$3,250,000 including covenant not to compete (1976). Sold with WSVA-AM-FM to Gilmore Bcstg. for \$1,750,000 by 51% owner Washington (DC) Star and 49% owner Hamilton Shea (1965 Vol. 5:23). Earlier 51% control of WSVA-TV-AM was acquired by WMAL-TV (WJLA-TV), Washington, which paid about \$700,000 to take over 50% of stock from Transcontinent TV Corp. and additional 1% from Hamilton Shea, who retained 49% (1959 Vol. 15:30, 32, 39). Previously Transcontinent and Shea each acquired 50% interest in TV and radio by paying approximately \$800,000 to Frederick L. Allman for the properties (1956 Vol. 12:15, 22).

■ **WJPR, Lynchburg (Ch. 21)**—Lynchburg-Roanoke TV Partners sold to Henry Ash, et al. for \$2,950,000 (1990).

WSET-TV, Lynchburg (Ch. 13)—Sold as WLVA-TV with WLVA(AM) to the Evening Star Bcstg. Co. for \$1,250,000 by Lynchburg Bcstg. Corp. (1965 Vol. 5:25, 35). For later sale, see WJLA-TV, Washington, DC.

WACH-TV, Newport News (Ch. 33)—Off-air station acquired with WACH(AM) by United Broadcasting Co. (Richard Eaton) for \$54,000 under bankruptcy proceeding. Former owner Eastern Bcstg. Corp. was

Sales & Transfers—Virginia

headed by John Doley (1956 Vol. 12:29, 32). CP cancelled Dec. 31, 1964.

WTKR-TV, Norfolk (Ch. 3)—Knight-Ridder Bcstg. Inc. sold station to Narragansett Television L.P. (Gregory P. Bamber, et al.) for \$65,000,000 plus non-compete covenant (1989 Vol. 29:9). Sold as WTAR-TV to Knight-Ridder Bcstg. by Landmark Television Inc. for \$48,300,000 (1980-81 Vol. 20:23; 21:4).

WTVZ, Norfolk (Ch. 33)—Sold by TVX Bcst. Group to Charles McFadden for \$10,750,000 (1989 Vol. 29:15).

WRIC-TV, Petersburg (Ch. 8)—Sold as WXEX-TV for \$5,568,570 with WLEE(AM), Richmond (for \$1,230,000) to Nationwide Communications by Thomas G. Tinsley Jr. & associates (1967 Vol. 7:45).

WAVY-TV, Portsmouth-Norfolk (Ch. 10)—For McCaw Cellular takeover of LIN Bcstg., see KXAN-TV, Austin, TX. Sold with WAVY(AM) to LIN Bcstg. by Tidewater Teleradio Inc. for approx. \$7,400,000 (1968 Vol. 8:14).

WGNT, Portsmouth (Ch. 27)—Sold as WYAH to Centennial Communications (Raymond Bottom, chmn.) by CBN for \$8,200,000 plus non-compete covenant (1989). Sale to Draper Communications by CBN Continental Bcstg. Network Inc. for \$9,500,000 plus non-compete covenant was never consummated (1988). For proposed sale to Family Group Bcstg. (Ian Wheeler), see KOTX-TV, Dallas, TX. Christian Bcstg. Network Inc. (Marion (Pat) G. Robertson) acquired facilities of off-air WTOV-TV from Tim Brite, who had already turned in CP for Ch. 27 (Vol. 15:16, 29, 45). Amount involved not disclosed (1960 Vol. 16:5). Brite acquired WYOV-TV for \$85,000 from E. L. Scott group after station went off air Oct. 3, 1954 (1955 Vol. 11:6, 11). Louis H. Peterson's radio WNOR, Norfolk, two years later acquired 50% interest for \$53,000, with Brite retaining other 50% (1957 Vol. 13:27, 29). Peterson gave up his interest as part of merger arrangement when he got 10% of WVEC-TV, Norfolk, after it moved from Ch. 15 to Ch. 13 (1959 Vol. 15:16, 29).

WRLH-TV, Richmond (Ch. 35)—Act III Bcstg. Inc. acquired station from Busse Bcstg. for \$6,450,000 plus covenant not to compete (1988). Busse Bcstg. purchased station from the Gillett Group for \$11,500,000 & assumption of liabilities (1987 Vol. 27:40). For Times Mirror Co. buyout and subsequent sale to Gillett Holdings Inc., see WMAR-TV, Baltimore, MD. Sold to Abell Communications Corp. for \$12,500,000 (1985).

WTVR-TV, Richmond (Ch. 6)—Sold with WMBG & WCDD(FM) to Park Bcstg. for \$5,017,185 by Wilbur M. Havens (1964-65 Vol. 4:46; 5:42).

WVRN-TV, Richmond (Ch. 63)—National Capital Christian Bcstg. Inc. sold station as WTLI to Sudbrink Bcstg. for \$255,000 & \$1,250,000 consulting agreement (1986). Station left air in 1989.

WWBT, Richmond (Ch. 12)—Sold as WRVA-TV by Larus Investing Co. (tobacco interests) to Jefferson Standard Bcstg. (WBTV, Charlotte, NC) for \$5,000,000 (1968 Vol. 8:21, 43).

WDBJ, Roanoke (Ch. 7)—Sold for \$8,200,000 to WDBJ TV Inc. (South Bend Tribune, WSBT-TV-AM-FM, South Bend, IN) by Times World Corp. (1969 Vol. 9:44).

WSLS-TV, Roanoke (Ch. 10)—Sold for \$7,050,000 to Roy H. Park Bcstg. of Roanoke Inc. by Shenandoah Life Stations Inc. Sale included WSLS-AM-FM (1969 Vol. 9:37).

■ **WVFT, Roanoke (Ch. 27)**—Family Group sold to Henry Ash, et al. for \$1,150,000 (1990). Family Group sale to Krypton Bcstg. for \$3,500,000 was never consummated (1989 Vol. 29:11).

Washington

KVOS-TV, Bellingham (Ch. 12)—Ackley Communications Inc. bought station from KKR for \$26,000,000 (1985). For sale to KKR see WTVJ, Miami, FL. Sold for \$3,000,000 to Wometco Enterprises by Rogan Jones and associates (1960 Vol. 16:48; 17:14).

KEPR-TV, Pasco (Ch. 19)—Sold with KIMA-TV, Yakima, WA & KLEW-TV, Lewiston, ID by Cascade Bcstg. to Filmways for undisclosed amount of convertible preferred stock (1968 Vol. 8:40). For later sales, see KIMA-TV, Yakima.

KNDU, Richland (Ch. 25)—For sale to Faragut Communications Inc., see KNDO, Yakima, WA.

KING-TV, Seattle (Ch. 5)—Purchased by Mrs. A. Scott Bullitt for \$375,000 from P. K. Leberman (1949 Vol. 5:20); 25% interest sold to Hearst Radio for \$375,000 (1951 Vol. 7:26) but repurchased from Hearst for \$450,000 in 1953 (1953 Vol. 9:11). Former call letters KRSC-TV.

KOMO-TV, Seattle (Ch. 4)—1/3 interest acquired for \$1,933,333 by Fisher's Blend Station Inc., to bring holdings to 100%, from Theodore Gamble (30%) and C. Howard Lane (1959 Vol. 15:16). Gamble & Lane acquired stock for undisclosed sum Feb. 1, 1955 after station began operation.

KIRO-TV, Seattle (Ch. 7)—Controlling 50.214% sold with KIRO-AM-FM to Wasatch Radio & TV Co. (now Bonneville International Corp. which is owned by the Mormon Church) for \$5,095,500 by Saul Haas. This raised Wasatch holdings to 95.214% (1963 Vol. 3:51). Bonneville's holdings later increased to 99.91%.

KTZZ-TV, Seattle (Ch. 22)—Sold to Robert L. Dudley by Alden Communications for \$9,000,000 (1988-89 Vol. 29:19; 30:3).

KAYU-TV, Spokane (Ch. 28)—Sale to Bingham Communications Group L.P. for \$7,770,000 plus a covenant not to compete from KAYU-TV Partners Ltd. approved but not consummated (1987-88 Vol. 27:42).

KREM-TV, Spokane (Ch. 2)—Sold with KREM(AM) for \$2,000,000 by Louis Wasmer to King Bcstg. Co. (KING-TV, Seattle) and KING-TV principal stockholder Mrs. A. Scott Bullitt (1957 Vol. 13:28, 34, 39, 47, 51).

KSKN, Spokane (Ch. 22)—Whitehead Bcstg. Co. (William Romini & Stephen Whitehead) acquired license of off-air station for \$25,000 (1988). Broadcast Vision TV sold station to Sun Continental Group

(Eugene D. Adelstein) for \$880,000 & 5% of station profits (1985).

KXLY-TV, Spokane (Ch. 4)—Sold with KQLY(AM) to Morgan Murphy interests for \$3,250,000 by co-equal owners Joseph Harris and Norman E. Alexander (1961-62 Vol. 17:34; 2:4, 7). Previously Harris and Alexander had increased holdings from 45% each to 50% each by taking over 10% from Richard E. Jones. Harris-Alexander interests acquired KQLY-TV-AM when the stations were sold for \$1,750,000 to Northern Pacific Television Corp. (which acquired 42.5%) and Northern Pacific Radio Corp. (57.5%), in which the group held identical stock interests. Sellers were Symons Bcstg. Co., 50%; Bing Crosby, 47.5%. Symons was 49.6% owned by E. B. Craney, 33.23% by Mrs. Burton K. Wheeler, 16.37% by John L. Wheeler (1953-54 Vol. 9:49; 10:2).

KCPQ, Tacoma (Ch. 13)—Sold by Clover Park School District No. 400 to Kelly Bcstg. Co. for \$6,250,000 (1979). Sold as KTVW to Clover Park School District No. 400 for \$378,000 (1975). Sale by Blaidon Mutual investors Corp. to Christian Bcstg. Network for \$1,500,000 plus assumption of liabilities for total of \$5,167,025 not consummated (1973 Vol. 13:51). Previously sold by estate of J. Elroy McCaw to Blaidon Mutual Investors Corp. for \$112,907. Sold for \$300,000 by Carl Haymond to J. Elroy McCaw. Former call letters KMO-TV (1954 Vol. 10:28, 34, 38).

KSTW, Tacoma (Ch. 11)—WKY Television System (Gaylord Bcstg.) bought station as KNTN-TV from Tribune Publishing Co. (Tacoma News Tribune) for \$4,500,000 & assumption of liabilities (1973-74 Vol. 13:13; 14:5).

KCWT, Wenatchee (Ch. 27)—Jerry R. Martin, et al., sold station to Bingham Communications for \$2,300,000 and covenant not to compete (1986).

KIMA-TV, Yakima (Ch. 29)—NWG Bcstg. Co. sold station with KLEW-TV, Lewiston, ID & KEPR-TV, Pasco, WA to Retlaw Enterprises Inc. (Disney family) for \$17,000,000 (1986 Vol. 26:45). Seattle First National Bank, Trustee, sold 50% of station to John Noel Jr., increasing his holdings to 75% and to Rodger D. Noel increasing his holdings to 25% for \$6,500,000, including KLEW-TV, Lewiston, ID & KEPR-TV, Pasco, WA (1982). 33 1/3% interest transferred from Sally Ann Gassaway, Administratrix to John Noel and Seattle First National Bank, Trustee (33 1/3% to 50% each) for \$187,500. Sold with KEPR-TV, Pasco, WA & KLEW-TV, Lewiston, ID by Cascade Bcstg. Co. to NWG Bcstg. Co. for \$1 million (1972 Vol. 12:14). Previously sold with KEPR-TV & KLEW-TV to Filmways for 32,500 shares of convertible preferred stock worth approx. \$4,008,321 (1968 Vol. 8:40). Transferred from Cascade Bcstg. Co. (Tom Bostic 20%) to Haltom Corp. (Bostic 100%); A. W. Talbot and Ralph Sunquist, other Cascade stockholders, received \$900,000 for their 80% interest. Also transferred to Haltom were KIMA(AM), KEPR-TV-AM, Pasco, WA; KBAS-TV, Ephrata, WA and KLEW-TV, Lewiston, ID (1962 Vol. 1:14). Later Haltom changed name to Cascade.

KNDO, Yakima (Ch. 23)—Hugh E. Davis & Estate of Lorraine M. David sold this station & KNDU(TV), Richland, WA to Farragut Communications Inc. (Charles Kadlec, Katherine Glakas, Thomas Bolger, Richard Wiley, et al.) for undisclosed amount (1988 Vol. 27:51).

Proposed sale with KNDU(TV), Richland, WA for \$14,000,000, to Adams Communications never completed (1987 Vol. 27:34). Sale including KNDU(TV), Richland, WA to Beam Communications Corp. for \$16,740,000 & \$10,000 non-compete covenant granted but never consummated (1986-87). Sold by Ralph Tronsrud to Columbia Empire Bcstg. Corp. for \$194,229 under assets-for-stock agreement involving 3-year lease plus option for buyers to purchase equipment (1960 Vol. 16:34; 17:6).

West Virginia

WVVA, Bluefield (Ch. 6)—Sold as WHS-TV by Daily Telegraph Printing Co. to Quincy Newspapers Inc. for \$8,000,000 (1979).

WCHS-TV, Charleston (Ch. 8)—For takeover of Rollins Telecasting by Heritage Communications, see KALT, Oklahoma City, OK. Sold with WCHS(AM) to Rollins Telecasting Inc. subsidiary C-B-T Inc. for \$3,000,000 by The Tierney Co. (1960 Vol. 16:29, 40). Tierney previously had increased holdings to 100% by purchasing 40% from Capital TV Inc. (Sam G. Rahall & family) for undisclosed sum (1957 Vol. 13:35).

WVAH-TV, Charleston-Huntington (Ch. 11)—Act III Bcstg. Inc., principally owned by Norman Lear & U. Bertram Ellis bought this station & WRGT-TV, Dayton, OH from West Virginia Telecasting Inc. (Meridian Communications Group) for \$22,000,000 (1987 Vol. 27:42). Switched from Ch. 23 to Ch. 11 April 1, 1988.

WBOY-TV, Clarksburg (Ch. 12)—Sold to WBOY-TV Inc. (Commercial Dispatch Publishing Co., et al.) by Marion R. Ascoli, Max Ascoli & Nathan W. Levin for \$750,000 (1976). Sold with WBOY(AM) to Fortnightly Corp. by Rust Craft Bcstg. Co. (formerly the Friendly Stations) for \$950,000 (1963-64 Vol. 3:12, 46; 4:11). WBOY(AM) and CP for WBOY-TV, along with WPAR(AM), Parkersburg, WV purchased by owners of WVST-TV, Steubenville, OH for approximately \$250,000 from Wheeling (WV) Intelligence & News-Register as WBLK-TV-AM (1955-57 Vol. 11:32, 46; 12:39; 13:14). For details on sale of this station along with others in group known as the Friendly Stations, see WTOV-TV, Steubenville, OH.

WJPB-TV, Fairmont (Ch. 35)—75% control, along with WVVW(AM), sold by J. Patrick Beacom to Donn Baer for \$147,000, Beacom retaining 25% (1953 Vol. 10:47, 51). Station left air Feb. 28, 1955 (1955 Vol. 11:9). CP dropped. Beacom, June 7, 1955, got FCC permission to set aside transfer to Baer, in order to take back 70%, bringing his holdings to 94% in return for assuming liabilities, station meanwhile having returned to air (1955 Vol. 11:23, 27). Station left air again in fall of 1955 and dropped CP Dec. 30, 1959 (1956 Vol. 12:2; 13:4; 16:2).

WOWK-TV, Huntington (Ch. 13)—Sold as WHTN-TV to Gateway Communications Inc. for \$7,424,000 by Reeves Telecom (1974). Sold for approximately \$2,000,000 to Reeves Bcstg. & Development Corp. by Cowles Bcstg. Co. (1960 Vol. 16:43, 52). Cowles previously acquired station with WHTN(AM) from S. J. Hyman theatre family for \$638,000 (1956 Vol. 12:18, 25).

WSAZ-TV, Huntington (Ch. 3)—Sold to Lee Enterprises Inc. by Capital Cities Bcstg. for \$18,000,000 (1971). Previously sold with WSAZ(AM) as part of package including

WJRT, Flint, MI and WJR(AM), Detroit, to Capital Cities for over \$21,000,000 by The Goodwill Stations Inc. Capital Cities subsequently assigned its rights in WJRT to WJRT Inc. (1964 Vol. 4:9, 18, 19, 31). Sold with WSAZ(AM) for \$6,000,000 to WJR, The Goodwill Station Inc., Detroit, by Huntington Herald-Dispatch and Advertiser (1961 Vol. 17:6, 14).

WTAP-TV, Parkersburg (Ch. 15)—Sold by Robert E. Richardson, Sherman A. Grimm, et al., to Benedek Bcstg. Corp. for \$2,332,514 (1979 Vol. 19:44). Sold to CMA Communications Inc. for \$300,000 (1974). Previous sale to Broadcasting Services Inc. by Zanesville Publishing for \$579,000 (1967) included WTAP-AM-FM. Purchased by Zanesville Times-Recorder and Signal (majority owner of WHIZ-TV, Zanesville, OH) for \$124,609 from Frank Baer-Howard Chernoff group (1955 Vol. 11:10, 14).

WDTV, Weston-Clarksburg (Ch. 5)—Sold by Broadcast Industries of WV Inc. to Withers Bcstg. Co. of WV Inc. for \$600,000 (1973). Previously sold to Medallion Pictures Corp. (Broadcast Industries of WV) for \$600,000 by J. Patrick Beacom, Thomas P. Johnson & George W. Eby (1966 Vol. 6:34, 35). 50% was sold as WJPB-TV by J. Patrick Beacom for \$100,000 before station got on air, with new owners becoming Beacom, 50%; Johnson, 47.5%; and Eby, 2.5% (1960-62 Vol. 16:8, 13, 16; 17:24; 1:15).

WTRF-TV, Wheeling (Ch. 7)—For sale of Forward Communications to Wesray Communications & subsequent sale of Forward's TV holdings, see WSAW-TV, Wausau, WI. Sold with WTRF-FM to Forward Communications Corp. (WSAW-TV, Wausau) for \$7,250,000 (1968 Vol. 8:21). Control acquired by members of Dix family previously 30% owners, and Robert W. Ferguson, 7.1%, who bought out holdings of Wheeling intelligencer and News-Register (30%) and the Bloch family (32.9%) in deal involving nearly \$2,000,000 (1958 Vol. 15:56, 48, 52). In 1959 WTRF-TV Inc. acquired remaining 8.2% for \$172,000, buying shares donated to various institutions and funds by Thomas M. Bloch & Betty Bloch Harris.

Wisconsin

■ **WEAU-TV, Eau Claire (Ch. 13)**—Busse Bcstg. proposed sale to Benedek Bcstg. for \$26,350,000 plus \$4,650,000 non-compete covenant, but sale was not consummated (1990 Vol. 30:13). Busse Bcstg. Corp. purchased station for \$25 million plus assumption of liabilities from Gillett Group Inc. (1987 Vol. 27:40). Sold with WLUC-TV, Marquette, MI; KTVO, Ottumwa, IA-Kirkville, MO; WOKR, Rochester, NY; WLUC-TV, Green Bay, WI; WAYY(AM), Chippewa Falls, WI; KBIZ(AM), Ottumwa, IA to Gillett Group Inc. for \$65 a share (1983-84). Control sold to Appleton (WI) Post-Crescent Publishing Co. by Central Bcstg. Co. for \$2,100,000 (1962 Vol. 2:4, 21).

WQOW-TV, Eau Claire (Ch. 18)—See WKOW-TV, Madison, WI.

WBAY-TV, Green Bay (Ch. 2)—Sold to Nationwide Communications Inc. by Norbertine Fathers for \$5,737,121 (1974 Vol. 15:3).

WFRV-TV, Green Bay (Ch. 5)—Sold with WJMN-TV, Escanaba, MI to Midwest-Radio TV Inc. for \$18,700,000 when Orion Bcstg. was acquired by Cosmos Bcstg. Co. (1981

Vol. 21:4). Sold for \$1,600,000 to WAVE Inc. (Orion) by S. N. Pickard and associates (1960-61 Vol. 16:49; 17:2). Control of CP acquired by S. N. Pickard group, operators of WNAM-TV, Neenah-Appleton-Menasha (Ch. 42), which dropped UHF operation in order to go on Ch. 5 in Green Bay; WFRV group retaining part interest (1954-55 Vol. 10:49; 11:9, 17, 21).

WGBA, Green Bay (Ch. 26)—For proposed sale from Family Group to Krypton Corp. see WLAX, La Crosse. Ian N. Wheeler acquired station & CP for Ch. 25, La Crosse (WLAX) for \$2,575,000 & assumption of debt (1985). Wheeler subsequently sold 80% interest in both to Edward R. Ponger, et al., for \$500,000 (1986).

WLUC-TV, Green Bay (Ch. 11)—Sold to Burnham Bcstg. Co. for \$15,750,000 plus assumption of debts by Gillett Group following Gillett's purchase of Post Corp. For sale to Gillett Group, see WEAU-TV, Eau Claire, WI. Sold with WLUC-TV, Marquette, MI to Post Corp. for \$3,000,000 by M & M Bcstg. Co. (1964-65 Vol. 4:41; 5:2). Previously 75% of TV and WMAM(AM) acquired by Morgan Murphy interests for \$211,784, plus assumption of \$360,000 obligations, from W. E. Walker & Joseph D. Mackin, who retained 5% each under new corporate organization (1957-58 Vol. 13:52; 14:2, 12). After rehearing FCC issued final decision reaffirming grant. TV call letters before sale were WMBV-TV (1958-59 Vol. 14:20; 15:4).

WKBT, La Crosse (Ch. 8)—For sale to Young Bcstg. by Backe Communications, see WLNS-TV, Lansing, MI. Backe Communications bought station with WJMN-TV (now WLNS-TV), Lansing, MI for \$48,000,000 from Gross Telecasting (1984 Vol. 24:12). Sold by WKBH Television (La Crosse Tribune, Dahl family, et al.) to Gross Telecasting (WJMN-TV, Lansing, Mich.) for \$4,900,000 (1969 Vol. 9:24). Previously had requested assignment of license to Lamb Communications (WICU-TV, Erie) for \$5.7 million (1969 Vol. 9:3).

WLAX, La Crosse (Ch. 25)—Family Group proposed to sell station & WGBA(TV), Green Bay, WI, plus CP for WLUX, Chippewa Falls, WI, to Krypton Bcstg. (C. E. Feltner Jr.) for \$7,000,000, but the sale was not consummated (1989 Vol. 29:11).

WXOW-TV, La Crosse (Ch. 19)—See WKOW-TV, Madison.

WKOW-TV, Madison (Ch. 27)—Sold with WQOW-TV, Eau Claire; WXOW-TV, La Crosse & WAOW-TV, Wausau to Sharad Tak by Liberty Bcstg. for \$22,000,000 (1984-85 Vol. 24:43). Sold by Horizons Communications Corp. with WXOW-TV, La Crosse & WAOW-TV, Wausau to Liberty Television Inc. for \$8,000,000 (1978 Vol. 18:24). Previously sold with WXOW-TV & WAOW-TV to Horizons Communications Corp. for approx. \$3 million by Joseph L. Floyd, N. L. Bentson & Edmund R. Ruben (1970 Vol. 10:37). Sold with WKOW(AM) for \$925,000 to Midcontinent Bcstg. Co. by Monona Bcstg. Co. (1960 Vol. 16:24, 26, 30).

WMTV, Madison (Ch. 15)—For sale of Forward Communications to Wesray Corp. & subsequent sale to Adams Communications, see WSAW-TV, Wausau, WI. Sold to Wisconsin Valley TV Corp. (Forward Television) for \$194,000 plus some \$250,700 in obligations by Lee P. Loomis (1963 Vol. 3:21). Lee P. Loomis Group ac-

quired station for \$399,333 (\$288,333 representing indebtedness), plus option on buildings and land from WTVJ Inc. interests (1958 Vol. 14:10, 14). Previous owner, Gerald A. Bartell founding family, sold station for \$550,000, including \$200,000 option on real estate, to WMTV Inc., 50% owned by WTVJ, Miami, and pres. Mitchell Wolfson, 25% by Lee Ruwicz, WTVJ exec. v.p., and 25% by WMAV(AM), Springfield, IL (1957 Vol. 13:22).

■ **WCGV-TV, Milwaukee (Ch. 24)**—For sales to HR Bcstg. & ABRY Communications, see WTTO, Birmingham, AL. 46% interest sold to Byron H. Laskey by Edgewater Investments Corp. for \$1,000,000 giving Laskey 66% (1984).

WQJT-TV, Milwaukee (Ch. 58)—Sold by Milwaukee TV 58 Inc. to Weigel Bcstg. Co. (Howard Shapiro, principal, WCJU-TV, Chicago) for \$100,000 (1988).

WISN-TV, Milwaukee (Ch. 12)—Purchased by Hearst Corp. for \$2,000,000 (about \$900,000 cash, remainder assumption of obligations and liabilities). Selling group was headed by L. F. Gran, Paul A. Pratt & Loron Thurwachter (1955 Vol. 11:2, 5, 10).

WITI-TV, Milwaukee (Ch. 6)—For sale to Gillett Communications see WSBK-TV, Boston, MA. For previous sale to KKR Assoc. see KNSD, San Diego, CA. Sold to Storer Bcstg. Co. for \$4,462,500 by Independent Television Inc., headed by Sol J. Kahn. Storer turned in CP for WVE, Wilmington-Philadelphia under multiple-ownership rule (1958 Vol. 14:34, 35, 42, 46).

WCAN-TV, Milwaukee (Ch. 24)—CP for off-air station sold to Field Communications by Lou Poller, who received \$35,000 for expenses in maintaining CP after station went dark in 1955 (1966 Vol. 6:35, 52). CBS in 1955 purchased WCAN-TV plant for \$650,000 (1955 Vol. 10:43, 47; 11:3).

WVTV, Milwaukee (Ch. 18)—Sold as WUHF to WKY TV System Inc. (Gaylord Bcstg. Co.) for \$650,000 by WXX Inc. (1965-66 Vol. 5:45; 6:13). Previously, 51% sold by the Gene Posner family to Bernard and Harold Sampson to bring each Sampson's holdings from 20% to 45.5%, for \$1 and considerations (1952 Vol. 2:26). Sold as WXX to Gene Posner and associates for \$50,000 by CBS after latter took station off air (1959 Vol. 15:14, 16, 19). CBS acquired outlet from Bartell family for \$350,000 in Oct. 1954 when it operated as WOKY-TV on Ch. 18. CBS also purchased physical facilities of WCAN-TV (Ch. 25) for \$650,000 from Lou Poller group (1955 Vol. 10:43, 47; 11:3).

WJFW-TV, Rhinelander (Ch. 12)—Distress sale as WAEO-TV by Alvin E. O'Konski to Seaway Communications (a minority-owned company) for \$912,588 approved by FCC April 20, 1979 (1979 Vol. 19:16).

WSCO, Suring (Ch. 14)—Northeastern Wisconsin Christian Television Inc. sold station to Wisconsin Voice of Christian Youth for token \$1 & assumption of debt (1986). Station went dark in July 1987, resumed operation Dec. 1988.

WAOW-TV, Wausau (Ch. 9)—For sale to present owner, see WKOW-TV, Madison, WI. CP sold as WCWT for \$34,439 to Midcontinent Bcstg. Co. by Central Wisconsin TV Inc. (1964 Vol. 4:31). For sale to Liberty

Television Inc., see WKOW-TV, Madison, WI.

WSAW-TV, Wausau (Ch. 7)—Forward Communications (Wesray Corp.) sold its TV holdings (WHOI, Peoria, IL; KOSA-TV, Odessa, TX; WTRF-TV, Wheeling, WV; WMTV, Madison & WSAW-TV, Wausau, WI) to Adams Communications Corp. for \$126.5 million (1987 Vol. 27:22, 42). Forward Communications, owner of WHOI (Ch. 19), Peoria, IL; KCAU-TV (Ch. 9), Sioux City, IA; KOSA-TV (Ch. 7), Odessa, TX; WTRF-TV (Ch. 7), Wheeling, WV; WMTV (Ch. 15), Madison, WI; WSAW-TV (Ch. 7), Wausau, WI; 4 AM-FM combinations & Marshfield (WI) News Herald was sold to Wesray Communications Inc. for approx. \$95 million (1984-85 Vol. 23:44; 25:1).

Wyoming

KGWC-TV, Casper (Ch. 14)—Rocky Mountain Communications Network Inc. sold station as KCWY-TV with KWWY(TV), Rock Springs (KGWR-TV) & KOWY(TV), Lander-Riverton (KGWL-TV), WY to Stauffer Communications Inc. for \$2,500,000 & covenant not to compete (1986 Vol. 26:23).

KFNB, Casper (Ch. 20)—Sold as KXWY-TV to First National Entertainment Corp. (Irving Brand, Allen Gelbard, et al.) by A. J. Stanton Jr., et al., for \$121,000 & assumption of debt but sale was not consummated (1986). Station left air in 1989, resumed operation in 1990.

KTWO-TV, Casper (Ch. 2)—Harriscope sold station & KULR-TV, Billings, MT to Wooster Republican Printing Co. for \$12,200,000 (1986 Vol. 26:45). Harriscope increased holdings from 60% to 100% by purchasing 40% for \$400,000 from Television Properties (1964 Vol. 4:26, 29). Television Properties acquired its interest from Benjamin Berger for \$18,000; Television Properties was owned by his son L. S. Berger. 13 1/3% each sold by Irving B. Harris and Donald P. Nathanson to Harriscope Inc. for \$12,000. No cash was exchanged because Harris and Nathanson owned 50% and 20% respectively, at that time of Harriscope. KTWO(AM) was included in all transactions (1962).

KGWN-TV, Cheyenne (Ch. 5)—Burke Bcstg. sold station as KYCU-TV with KTVS(TV), Sterling, CO, KSTF(TV), Scottsbluff, NE to Stauffer Communications Inc. for \$11,870,000 (1986 Vol. 26:13). Previously sold with KTVS, Sterling, CO & KSTF, Scottsbluff, NE to Burke Bcstg. for \$8,700,000 plus \$1,000,000 for covenant not to compete (1983). Sold as KFBC-TV by Frontier Bcstg. Co. to Wyneco Communications Inc. (Lamb Communications) for \$3,000,000. Sale included KTVS, Sterling, CO; KSTF, Scottsbluff, NE (1971-72 Vol. 11:47; 12:28).

KGWL-TV, Lander-Riverton (Ch. 5)—For sale to Stauffer Communications as KOWY, see KGWC-TV, Casper, WY.

KFNE, Lander-Riverton (Ch. 10)—First National Entertainment Corp. bought station as KFWY-TV from David Antoniak, et al., for approx. \$66,000 & assumption of \$795,000 debt but sale was not consummated (1986). Antoniak, et al., gained control of Hi Ho Bcstg. Corp. from Francis D'Addario, et al., 1984. Sold as KWRB-TV by Chief Washakie TV to Hi Ho Bcstg. Corp. for \$700,000 (1979 Vol. 19:26). Station left air in 1987.

Sales & Transfers—Wyoming

KFNR, Rawlins (Ch. 11)—Sold as KRWY by Michael A. Cantu & Continental Communications Systems Inc. to First National Entertainment Corp. for \$1,300,000 (1986). Sale was not consummated. Station went dark in 1988.

KGWR-TV, Rock Springs (Ch. 13)—For latest sale as KWWY see KGWC-TV, Casper, WY. Cottonwood Telecasting Inc. sold station to Chrysostom Corp. for \$150,000 (1982). Previously sold by Western Bcstg. Inc. to Strang Telecasting Inc. for \$295,680 but sale was not consummated (1979).

Guam

KUAM-TV, Guam (Ch. 8)—Sold by Pacific Bcstg. Corp. to Pacific Telestations Inc. for \$650,000 (1977). Previously sold for \$650,000 by Phil Berg to Pacific Bcstg. Corp. (1963-64 Vol. 3:48; 4:16). Prior to that, 5% sold by John P. Hearne for \$15,500 to Phil Berg, and 4% sold by William B. Duce for \$100,000 to Berg, bringing Berg's holdings from 45.5% to 54.5% (1962 Vol. 2:34).

Puerto Rico

WOLE-TV, Aguadilla-Mayaguez (Ch. 12)—Hector Reichard sold his 1/3 interest for \$165,000 to Du Art Film Labs Inc. (1963).

■ **WVEO, Aguadilla (Ch. 44)**—Seglares Iglesia Catolica Inc. sold off-air station to Pedro Roman-Collazo for \$600,000 (1990 Vol. 30:43). James C. Leake proposed to acquire station from Seglares Iglesia Catolica Inc. for \$250,000 but sale was not consummated (1987). Purchased by Seglares Iglesia Catolica Inc. for \$600,000 (1985).

■ **WCCV-TV, Arecibo (Ch. 54)**—Asociacion Evangelistica Cristo Viene Inc. (Jose J. Avila, et al.) purchased station as WATX-TV for \$197,000 (1989). Southwestern Bcstg. Corp. (Pedro Roman-Collazo) purchased station for \$145,000 from Francisco Velazquez-Estremera (1988).

WLII, Caguas (Ch. 11)—Proposed sale by Anne P. Jones, Trustee, to Timothy S. Brumlik for \$11,767,189 (including WLSUR-TV Ponce) was dismissed (1988 Vol. 28:51; 29:3). Sold as WKBM-TV to Telepictures Corp., et al., with WLSUR-TV, Ponce for \$6,125,000 (1984-85 Vol. 23:52).

■ **WTRA, Mayaguez (Ch. 16)**—See WRWR-TV, San Juan for sale.

WSTE, Ponce (Ch. 7)—Makrite Bcstg. acquired station as WLIZ-TV from L. T. Muniz for \$1,233,333, 20% interest & \$72,000 for agreement not to compete (1985). Sold as WRIK-TV by United Artists Bcstg. to Tele-Luz de Washington Inc. (Lucas Tomas Muniz) for \$1,800,000 (1978). 80.1% sold to United Artists Bcstg. for \$6.1 million by Pres. Alfredo de Arellano who retained 19.9% which UA had option to purchase after 4 years for \$1.5 million or certain multiple of station profits (1969 Vol. 9:31). Previously 36.6% sold for \$338,919 increasing holdings of Alfredo C. Ramirez de Arellano del Valle from 25% to 61.67% (1964 Vol. 5:1). Later his holdings increased to 82.23%.

WSUR-TV, Ponce (Ch. 9)—See WLII, Caguas, PR.

■ **WTIN, Ponce (Ch. 14)**—Sold by Hector Nicolau to Pedro Roman-Collazo for \$400,000 (1988-1990 Vol. 30:43).

WAPA-TV, San Juan (Ch. 4)—Control of station was assumed by General Electric Capital Corp. (1990). For sale of SFN Companies, see WFTV, Orlando, FL. For sale of Western Bcstg., see WJBF-TV, Augusta, GA. Western Bcstg., 50% owner of Puerto Rico Bcstg. Inc. acquired remaining 50% from Price Industries Corp. for \$15,500,000 (1980). Sold by Screen Gems Inc. to Puerto Rico Bcstg. Inc. for \$11,350,000 (1976 Vol. 15:52). Sold along with 1/3 interest in WOLE-TV, Aguadilla, PR (Ch. 12) for \$1,800,000 to WAPA Bcstg. Corp., controlled by Screen Gems Inc. (Columbia Pictures subsidiary) by Winston-Salem Bcstg. Co. and the Goar Mestre family (1961 Vol. 17:37). Winston-Salem acquired 80% of WAPA-TV for \$320,000, plus \$431,733 in obligations from Jose Ramon Quinones and two minority owners—the Mestre family retaining its 20% interest (1957 Vol. 13:13, 14, 18).

WKAQ-TV, San Juan (Ch. 2)—TPR Television Inc. (Cohen, Cassara & Co.) proposed to purchase station and related production facilities for \$160,000,000 from Telemundo Group including consulting agreement, but sale was not consummated (1989 Vol. 28:26, 47). For sale to Reliance Capital Group, see KSBW-TV, Salinas-Monterey, CA. Sold to Blair Bcstg. by Telemundo Inc. for \$55,000,000 (1983).

WRWR-TV, San Juan (Ch. 30)—Sold with WTRA-TV, Mayaguez by Bay Bcstg. Inc. to Century Telecast Corp. (Adolfo Flores, et al.) for \$400,000 plus assumption of debts (1988).

WSJU, San Juan (Ch. 18)—Sold as WTSJ along with CPs for WMGZ, Mayaguez (Ch.

16) & WPSJ, Ponce (Ch. 14) to Radio San Juan (O. Roy Chalk) by Julio Morales Ortiz & Clement L. Littauer for \$669,825 plus 27,900 shares of Trans-Caribbean Airways (Chalk) stock (to be issued) and assumption of nearly \$250,000 liabilities (1966 Vol. 6:18, 34, 35).

WJWN-TV, San Sebastian (Ch. 38)—Haydee Diaz gained majority control of station from Nayda Nicolau de Colon & Jose Cordero for assumption of liabilities (1987).

Virgin Islands

WBNB-TV, Charlotte Amalie (Ch. 10)—For Worrell sale to Benedek Bcstg., see WFR-TV, Rockford, IL. Sold to Thomas E. Worrell, et al., by District Communications Inc. for \$172,000 plus \$10 non-compete covenant (1980). Sold by Federated Media Inc. (which was result of stock spin-off of TV Communications Corp.'s broadcast holdings in 1971) to District Communications Inc. for \$991,127 (1973 Vol. 13:48). Sold by Robert E. Moss & associates to TV Communications Corp., cable group owner, for 57,000 shares of stock valued at \$750,100 (1969-70 Vol. 9:16).

WSVI, Christiansted (Ch. 8)—Antilles Bcstg. Corp. sold station to Group 3 Bcstg. Inc. (Commonwealth Enterprises Inc., John A. Meatte, et al.) for \$4,000,000 (1986-87). Sold to Elf Communications Inc. (John A. Lack & Jay Emmett) by Antilles Bcstg. Corp. for \$4,100,000 & \$250,000 for agreement not to compete (1985 Vol. 25:20) but never consummated. Sold by Peoples Bcstg. Corp. to Antilles Bcstg. Corp. for \$375,885 (1977). Sold by Quality Telecasting Corp. to Peoples Bcstg. Corp. for \$650,000 (1973).

CABLE & Station Coverage ATLAS



This new, revised standard reference work, indispensable to everyone in the cable, broadcast and related industries, contains features to be found in no other single source.

Please send me a brochure and order card on the latest edition of the **Cable and Station Coverage Atlas**.

Please print:

Name _____

Position or title _____

Firm _____

Address _____

City _____ State _____ Zip Code _____

Nature of Business _____

Signature _____

Market Research & Data Sales

*Telecommunications Research
in Broadcasting,
Cable
and Related Areas*

- ✓ **Special analyses**—tailored to meet specific needs.
- ✓ **Electronic data**—ready to load onto your own computer
- ✓ **Reports**—developed for industry and government to aid:
 - marketing
 - manufacturing
 - and regulatory planning
 —with firmer base of solid, **up-to-the-minute** information than ever before!
- ✓ **New data**—gathered and analyzed at specification of client.

If you have a project or a problem, call or write:

Lynn Levine, Director
Market Research & Data Sales
2115 Ward Court, NW
Washington, D.C. 20037
Phone: 202-872-9200

TELEVISION DIGEST

With Consumer Electronics

TO ORDER:

Please ✓ appropriate box (boxes) below.

Television Digest with Consumer Electronics
(Newsletter only)

Yearly subscription.....\$715 *

**Combination Weekly Newsletter, plus
TV and Cable Action Updates**

Yearly subscription.....\$915**

Combination TV and Cable Action Updates

Yearly subscription.....\$335 *

FREE—A 4 week introductory subscription to
Television Digest w/Consumer Electronics

* Plus \$50.00 Delivery

** Plus \$65.00 Delivery

Washington, D.C. subscribers must add 6% sales tax on subscription amount.

Ask about foreign delivery charges.

Please print:

Name: _____

Position or title: _____

Firm: _____

Address: _____

City: _____ State: _____ Zip Code: _____

Nature of Business: _____

Signature: _____

Note: Prices subject to change without notice.

Communications Daily

The Authoritative News Service of Electronic Communications

Today:

Please enter my subscription to Communications Daily—the only daily newsletter service covering the total communications industry for \$2,105 per year.

Washington, D.C. subscribers must add \$126.30 for sales tax.

Foreign price is \$2,245.

Please print:

Name _____

Position or title _____

Firm _____


Address _____

City _____ State _____ Zip Code _____

Nature of Business _____

Signature _____

Note: Prices subject to change without notice.




NO POSTAGE
NECESSARY
IF MAILED
IN THE
UNITED STATES



BUSINESS REPLY CARD
FIRST CLASS PERMIT NO. 10388 WASHINGTON D.C.

POSTAGE WILL BE PAID BY ADDRESSEE

Warren Publishing, Inc.
2115 Ward Court, N.W.
Washington, D.C. 20037



NO POSTAGE
NECESSARY
IF MAILED
IN THE
UNITED STATES



BUSINESS REPLY CARD
FIRST CLASS PERMIT NO. 10388 WASHINGTON D.C.

POSTAGE WILL BE PAID BY ADDRESSEE

Warren Publishing, Inc.
2115 Ward Court, N.W.
Washington, D.C. 20037




NO POSTAGE
NECESSARY
IF MAILED
IN THE
UNITED STATES



BUSINESS REPLY CARD
FIRST CLASS PERMIT NO. 10388 WASHINGTON D.C.

POSTAGE WILL BE PAID BY ADDRESSEE

Warren Publishing, Inc.
2115 Ward Court, N.W.
Washington, D.C. 20037



NO POSTAGE
NECESSARY
IF MAILED
IN THE
UNITED STATES



BUSINESS REPLY CARD
FIRST CLASS PERMIT NO. 10388 WASHINGTON D.C.

POSTAGE WILL BE PAID BY ADDRESSEE

Warren Publishing, Inc.
2115 Ward Court, N.W.
Washington, D.C. 20037

Organization & Personnel

FEDERAL COMMUNICATIONS COMMISSION DIRECTORY

Major Bureau Heads and Staff

1919 M St. NW, Washington, DC 20554. Information Operator 202-632-7000.
Locations other than 1919 M St. NW are noted in the text.

Note: First number represents room, second is phone. For commissioners, dates are of first swearing-in and expiration of current term.

COMMISSIONERS

¹ **ALFRED C. SIKES, MO** (Rep., Aug. 8, 1989-June 30, 1993), 814, 632-6600.

Chief of Staff: Charles Schott, 814, 632-6600.
Senior Policy Advisor: Kenneth Robinson, 814, 632-6600.

Legal Advisor, Telecommunications: Cheryl A. Tritt, 814, 632-6600.

Legal Advisor, Mass Media: Lauren (Pete) Belvin, 814, 632-6600.

Confidential Assistant: Elaine Lorentz, 814, 632-6600.

² **JAMES H. QUELLO, MI** (Dem., April 30, 1974-June 30, 1991), 802, 632-7557.

Legal Advisor: Robert Corn-Revere, 802, 632-7557.

Senior Advisor: William G. Harris, 802, 632-7557.

Special Advisor: Brian F. Fontes, 802, 632-7557.

Confidential Assistant: Ginger Clark, 802, 632-7557.

³ **SHERRIE P. MARSHALL, FL** (Rep., Aug. 21, 1989-June 30, 1992), 826, 632-6446.

Senior Legal Advisor: Steve Kaminer, 826, 632-6446.

Legal Advisor, Common Carrier: Diane J. Cornell, 826, 632-6446.

Legal Advisor, Mass Media: Peter D. Ross, 826, 632-6446.

Confidential Assistant: Patricia A. Hunter, 826, 632-6446.

⁴ **ANDREW C. BARRETT, IL** (Rep., Sept. 8, 1989-June 30, 1990), 844, 632-7117.

Senior Legal Advisor: Robert Branson, 844, 632-7117.

Legal Advisor, Common Carrier: Cindy Schonhaut, 844, 632-7117.

Legal Advisor, Mass Media: Byron F. Marchant, 844, 632-7117.

Confidential Assistant: Delores Browder, 844, 632-7117.

⁵ **ERVIN DUGGAN, SC** (Dem., Feb. 28, 1990-June 30, 1994), 832, 632-6996.

Senior Legal Advisor: Leonard Kennedy, 832, 632-6996.

Legal Advisor: Michele C. Farquhar, 832, 632-6996.

Legal Advisor: Linda L. Oliver, 832, 632-6996.
Confidential Assistant: Linda Botbyl, 832, 632-6996.

¹ Appointed Aug. 1989 by Pres. Bush. ² Appointed to full 7-year term in Sept. 1973 by Pres. Nixon; took office April 1974. Appointed July 31, 1981 by Pres. Reagan to seat vacated by former Chmn. Ferris. Appointed in 1984 by Pres. Reagan. ³ Appointed Aug. 1989 by Pres. Bush to seat vacated by Dennis R. Patrick. ⁴ Appointed Sept. 8, 1989 by Pres. Bush to seat vacated by Mimi Dawson. ⁵ Appointed Feb. 28, 1990 by Pres. Bush to seat vacated by Patricia Diaz Dennis.

Editor's Note: Length of terms shortened to 5 years.

Former Members of FEDERAL COMMUNICATIONS COMMISSION

*Hampson Gary (D), Texas: July 11, 1934-Jan. 1, 1935

Irvin Stewart (D), Texas: July 11, 1934-June 30, 1937

*†Anning S. Prall (D), New York: Jan. 17, 1935-July 23, 1937

*†Eugene O. Sykes (D), New York: Jan. 17, 1934-April 5, 1939

*†Frank R. McNinch (D), North Carolina: Oct. 1, 1937-Aug. 31, 1939

*Thad H. Brown (R), Ohio: July 11, 1934-June 30, 1940

*Frederick I. Thompson (D), Alabama: April 13, 1939-June 30, 1941

*George H. Payne (R), New York: July 11, 1934-June 30, 1943

*†James Lawrence Fly (D), Texas: Sept. 1, 1939-Nov. 13, 1944

*Norman S. Case (R), Rhode Island: July 11, 1934-June 30, 1945

*†Paul A. Porter (D), Kentucky: Dec. 21, 1944-Feb. 25, 1946

*William H. Willis (R), Vermont: July 23, 1945-March 6, 1946

*Ray C. Wakefield (R), California: March 22, 1941-June 30, 1947

†Charles R. Denny (D), District of Columbia: March 30, 1945-Oct. 31, 1947

*†Ewell K. Jett (I), Maryland: Feb. 15, 1944-Dec. 31, 1947

*Clifford J. Durr (D), Alabama: Nov. 1, 1941-June 30, 1948

*†Wayne Coy (D), Indiana: Dec. 29, 1947-Feb. 21, 1952

*Robert F. Jones (R), Ohio: Sept. 5, 1947-Sept. 19, 1952

*Eugene H. Merrill (D), Utah: Oct. 14, 1952-April 14, 1953

*†Paul A. Walker (D), Oklahoma: July 11, 1934-June 30, 1953

George E. Sterling (R), Maine: Jan. 2, 1948-Sept. 30, 1954

*Frieda B. Hennock (D), New York: July 6, 1948-June 30, 1955

*Edward M. Webster (I), District of Columbia: April 10, 1947-June 30, 1956

*†George C. McConaughy (R), Ohio: Oct. 4, 1954-June 30, 1957

*Richard A. Mack (D), Florida: July 7, 1955-March 3, 1958

†John C. Doerfer (R), Wisconsin: April 15, 1953-March 10, 1960

*Charles H. King (R), Michigan: July 19, 1960-March 2, 1961

*John S. Cross (D), Arkansas: May 23, 1958-Sept. 30, 1962

*T.A. M. Craven (D), District of Columbia: Virginia: Aug. 25, 1937-June 30, 1944 and July 2, 1956-March 25, 1963

†Newton N. Minow (D), Illinois: March 2, 1961-June 1, 1963

†Frederick W. Ford (R), West Virginia: Aug. 29, 1957-Dec. 31, 1964

†E. William Henry (D), Tennessee: Oct. 2, 1962-May 1, 1966

Lee Loevinger (D), Minnesota: June 11, 1963-June 30, 1966

†Rosel H. Hyde (R), Idaho: April 17, 1946-Oct. 31, 1969

*James J. Wadsworth (R), New York: Jan. 1, 1965-Nov. 6, 1969

Kenneth A. Cox (D), Washington: March 26, 1963-Aug. 31, 1970

Thomas J. Houser (R), Illinois: Jan. 5, 1971-June 30, 1971

Robert Wells (R), Kansas: Nov. 6, 1969-Nov. 1, 1971

Robert T. Bartley (D), Texas: March 6, 1952-June 30, 1972

Nicholas Johnson (D), Iowa: June 20, 1966-Dec. 5, 1973

H. Rex Lee (D), Idaho: Sept. 11, 1968-Dec. 31, 1973

†Dean Burch (R), Arizona: Oct. 31, 1969-March 7, 1974

Charlotte T. Reid (R), Illinois: Oct. 8, 1971-June 30, 1976

Glen O. Robinson (D), Minnesota: July 10, 1974-July 30, 1976

Benjamin L. Hooks (D), Tennessee: July 5, 1972-July 27, 1977

†Richard E. Wiley (R), Illinois: Jan. 5, 1972-Oct. 17, 1977

Margita E. White (R), Virginia: Sept. 23, 1976-March 1, 1979

Tyrone Brown (D), District of Columbia: Nov. 15, 1977-Jan. 30, 1981

†Charles D. Ferris (D), Massachusetts: Oct. 18, 1977-April 10, 1981

††Robert E. Lee (R), Illinois: Oct. 6, 1953-June 30, 1981

Abbott Washburn (R), Minnesota: July 10, 1974-June 30, 1982

Joseph R. Fogarty (D), Rhode Island: Sept. 17, 1976-June 30, 1983

Anne Jones (R), Massachusetts: April 2, 1979-May 31, 1983

Stephen A. Sharp (R), Ohio: Oct. 5, 1982-June 30, 1983

Henry M. Rivera (D), New Mexico: Aug. 10, 1981-Sept. 15, 1985

†Mark Fowler (R), District of Columbia: May 18, 1981-April 17, 1987

Mimi Weyforth Dawson (R), Oregon: June 30, 1981-Dec. 7, 1987

†Dennis R. Patrick (R), California: Dec. 2, 1983-Aug. 4, 1989

Patricia Diaz Dennis (D), New Mexico: June 25, 1986-Sept. 30, 1989

*Deceased. †Served as Chairman. ††Served as Interim Chairman.

Members of Former FEDERAL RADIO COMMISSION

(Feb. 23, 1927-July 10, 1934)

*Adm. W. H. G. Bullard, Pennsylvania: March 15, 1927-Nov. 24, 1927

Orestes H. Caldwell, New York: March 15, 1927-Feb. 23, 1929

*Eugene O. Sykes, Mississippi: March 15, 1927-July 10, 1934

*Col. John F. Dillon, California: March 15, 1927-Oct. 8, 1927

*Henry A. Bellows, Minnesota: March 15, 1927-Oct. 31, 1927

Sam Pickard, Kansas: Nov. 1, 1927-Jan. 31, 1929

*Harold A. Lafount, Utah: Nov. 14, 1927-July 10, 1934

*Ira E. Robinson, West Virginia: March 29, 1928-Jan. 15, 1932

*Gen. C. McK. Saltzman, Iowa: May 2, 1919-July 19, 1932

*William D. L. Starbuck, New York: May 2, 1919-Feb. 23, 1934

*Thad H. Brown, Ohio: Jan. 21, 1932-July 10, 1934

*James H. Hanley, Nebraska: April 1, 1933-July 10, 1934

COMMISSION STAFF

OFFICE OF THE MANAGING DIRECTOR

Andrew S. Fishel, Managing Director, 852, 632-6390.

Deputy Managing Director: Alan R. McKie, 852, 632-6390.

Assistant for Management: Kathleen Fagan, 846, 632-6232.

Audio Visual Management: Dan Oliver, Acting Officer, 854, 632-0461.

Library: Gloria Thomas, Acting Chief, 639, 632-7100.

Management Planning & Program Evaluation Office: H. Walker Feaster, Acting Chief, 528, 632-3906.

Internal Control & Security Office: Charles Gray, Chief, 411, 632-7143

OFFICE OF THE SECRETARY

Donna R. Searcy, Secretary, 222, 632-6410.

Agenda Branch—LaVera Marshall, Acting Chief, 228, 632-6427.

Dockets Branch—Deborah Price, Chief, 230, 632-7535.

Publications Branch—Shirley Suggs, Chief, 224, 632-4178.

Associate Managing Director (Information Management)—James B. McCormick, 418, 632-7132.

Deputy Associate Managing Director (Information Management)—Michael J. Gilbride, 418, 632-7132.

Office Automation Division—Eric Kanner, Chief, 429, 653-5720.

INFORMATION RESOURCES

Planning Division

Walter Boswell, Chief, 414, 632-7581.

Information Planning Branch—Sheryl Segal, Chief, 414, 632-1496.

Information Resources Branch—Terry D. Johnson, Chief, 416, 634-1535.

Computer Applications Division

John Gluli, Chief, 438, 254-7178.

Systems Development Branch—Vacant, Chief, 450, 254-6540.

Systems Support Branch—Robert Snow, Chief, 438, 254-5410.

FCC Directory

Information Processing Division

John Blaa, Chief, 424, 254-6040.
Software Support Branch—Vacant, Chief, 424, 632-7816.
Operations Support Branch—Lewis Young, Chief, 424, 254-7160.
Associate Managing Director (Operations)—Marilyn J. McDermott, 848, 632-5316.
Deputy Associate Managing Director (Operations)—Thomas M. Holleran, 848, 632-5316.

Financial Management Division

Chief, Vacant, 420, 632-7194.
Budget Branch—John W. Crews, Chief, 420, 632-7194.
Financial Services Branch—Richard J. Keller, Chief, 452, 632-6900.
Fiscal Accounting Section—Vacant, Chief, 452, 632-6900.
Fee Collection Section—Claudette Pride, Acting Chief, L-18, 632-0241.
International Telecommunications Settlement Section—Elizabeth Nickey, Chief, Gettysburg Post Office Bldg., Box IT+70, Gettysburg, PA 17325. Phone: 717-334-7059.

Operations Support Division

Jeffrey R. Ryan, Chief, 404, 634-1524.
Deputy Chief—Vacant, 404, 634-1524.
Facilities Management Branch—Delores Wise, Chief, 404, 634-1516.
Services & Supply Branch—Melvin Hinkley, Chief, B-10, 632-7272.
Printing and Graphics Branch—Marshall L. Wise, Chief, L-13, 632-7546.
Acquisitions Branch—Nydia M. Coleman, Chief, 408, 634-1530.
Associate Managing Director (Human Resources Management)—Michelle A. Oppenheimer, 212, 632-7120.
Personnel Management Specialist—Arthur L. Curths, Chief, 212, 632-7120.
EEO Staff—Sandra J. Canary, Chief, 212, 632-9882.
Personnel Resources Branch—Michele C. Cooke, Chief, 212, 632-7104.
Personnel Operations Section—Vacant, Chief, 212, 632-7104.
Personnel Support Section—Ernestine Bullock, Chief, 217, 632-6234.
Labor Management & Workforce Effectiveness Branch—Stephen E. Schumacher, Chief, 206, 632-7541.
Deputy Chief—Alexander J. Brown, 206, 632-7541.

OFFICE OF INSPECTOR GENERAL

James Warick, Acting Inspector General, 752, 632-0471.

OFFICE OF PLANS AND POLICY

Robert M. Pepper, Chief, 822, 653-5940.
Deputy Chief—James L. Gattuso, 822, 653-5940.

OFFICE OF PUBLIC AFFAIRS

Lorrie Secrest, Director, 202, 632-5050.
Deputy Director—Maureen P. Peratino, 202, 632-5050.
Assistant Director for Minority Enterprise—Rowland J. Martin, 202, 632-5050.
Acting Chief, News Media Division—Stephen Svab, 202, 632-5050.

Chief, Consumer Assistance and Small Business Division—Patricia Grace Smith, 254, 632-7260.

OFFICE OF LEGISLATIVE AFFAIRS

Linda Townsend Solheim, Director, 808, 632-6405.
Associate Director—Stephen Klitzman, 808, 632-6405.
Congressional Correspondence Staff—857, 632-6366.

OFFICE OF INTERNATIONAL COMMUNICATIONS

Walda W. Roseman, Director, 658, 632-0932.
Associate Director—James Ball, 658, 632-0932.

REVIEW BOARD

2000 L St. NW

Joseph A. Marino, Chairman, 211, 632-7180.
Members—Eric T. Esbensen, 206, 632-7180.
Norman B. Blumenthal, 207, 632-7180.
Senior Attorney—Charles J. Iseman, 202, 632-7180.
Chief for Law—Allan Sacks, 205, 632-7180.
Deputy Chief for Law—Leland J. Blair, 204, 632-7180.

OFFICE OF ADMINISTRATIVE LAW JUDGES

2000 L St. NW

Joseph Stirmer, Chief Judge, 224, 632-7680.
James F. Tierney, Deputy Chief, 230, 632-7215.
Joseph Chachkin, 226, 632-7204.
John M. Frysiak, 223, 632-6315.
Joseph P. Gonzalez, 232, 632-7269.
Edward J. Kuhlmann, 220, 632-7289.
Edward Luton, 225, 632-7206.
Walter C. Miller, 213, 632-7202.
Richard L. Sippel, 214, 632-7239.

OFFICE OF GENERAL COUNSEL

Robert L. Pettit, General Counsel, 614, 632-7020.
Deputy General Counsel—Renee Licht, 614, 632-7020.
Associate General Counsel—Marjorie R. Greene, 614, 632-7020.
Special Counsel—Alexandra Wilson, 614, 632-7020.

Litigation Division

Daniel M. Armstrong, Associate General Counsel, 602, 632-7112.
Deputy Associate General Counsel—John E. Ingle, 602, 632-7112.
Assistant General Counsel (Trial & Enforcement)—Jane Mago, 602, 632-7112.

Administrative Law Division

Sheldon M. Guttman, Associate General Counsel, 616, 632-6990.
Deputy Associate General Counsel—Susan H. Steiman, 616, 632-6990.
Assistant General Counsel—Lawrence S. Schaffner, 616, 632-6990.

Assistant General Counsel—David H. Solomon, Policy, 616, 632-6990.

Adjudication Division

John I. Riffer,—Associate General Counsel, 610, 632-7220.

OFFICE OF ENGINEERING AND TECHNOLOGY

2025 M St. NW

Thomas P. Stanley, Chief Engineer, 7002, 632-7060.
Deputy Chief Engineer—Bruce A. Franca, 7002, 632-7060.
Program Management Staff—Lawrence P. Petak, Chief, 7002, 653-8103.
Spectrum Engineering Division—Will McGibbon, Chief, 7130, 632-7025.
Spectrum Engineering Division—William Torak, Deputy Chief, 7130, 632-7025.
Telecommunications Analysis Branch—John H. Morgan, Chief, 7130, 632-7025.
Propagation Analysis Branch—William Daniel, Chief, 7130, 632-7025.
Frequency Allocation Branch—Joseph McBride, Chief, 7102, 653-8108.
Frequency Liaison Branch—H. Franklin Wright, Chief, 7322, 653-8141.
Treaty Branch—Francis K. Williams, Chief, 7112, 653-8126.

Authorization & Evaluation Division

7435 Oakland Mills Rd., Box 429, Guilford, MD 21045

Robert L. Cutts, Chief, 301-725-1585.
Deputy Chief—Julius Knapp, 301-725-1585.
Deputy Chief—Robert Bromery, 7118, 653-7315.
Senior Technical Advisor—Alvin Reiner, 301-725-1585.
Engineering Evaluation Branch—David Means, Chief, 301-725-1585.
Equipment Authorization Branch—Charles Cobbs, Chief, 301-725-1585.
Sampling & Measurements Branch—L. Art Wall, Chief, 301-725-1585.
Technical Standards Branch—Richard Engelman, Chief, 7122, 653-6288.

MASS MEDIA BUREAU

Roy J. Stewart, Chief, 314, 632-6460.
Deputy Chief—William H. Johnson, 314, 632-6460.
Deputy Chief—Roderick K. Porter, 314, 632-6460.
Assistant Chief (Engineering)—William Hassinger, 314, 632-6460.
Assistant Chief (Law)—Robert H. Ratcliffe, 314, 632-6460.
Assistant Chief (Management & Personnel)—Janet S. Hartsky, 310, 632-7191.

Audio Services Division

Larry D. Eads, Chief, 302, 632-6485.
Assistant Chief—Stuart B. Bedell, 302, 632-6485.
Assistant Chief—W. Jan Gay, 302, 632-6485.
Public Reference Room—Sharon Jenkins, Supervisor, 239, 632-7566.
AM Branch—James R. Burtle, Chief, 344, 254-9570.
Assistant Chief—Peter Rubenstein, 344, 254-9570.
FM Branch—Dennis Williams, 332, 632-6908.

Assistant Chief (Legal)—Edwin Jorgensen, 332, 632-6908.
Assistant Chief (Engineering)—Vacant, 332, 632-6908.
Auxiliary Services Branch—Alan Schneider, Chief, 7310, 634-6307.

Enforcement Division

Charles W. Kelley, Chief, 8202, 632-6968.
Deputy Chief—Mary Catherine Kilday, 8202, 632-7551.
Complaints & Investigation Branch—Edythe Wise, Chief, 8210, 632-7048.
Equal Employment Opportunity Branch—Glenn A. Wolfe, Chief, 7218, 632-7069.
Fairness/Political Programming Branch—Milton O. Gross, Chief, 8202, 632-7586.
Hearing Branch—Charles Dziedzic, Chief, 7212, 632-6402.

Policy & Rules Division

Douglas W. Webbink, Chief, 8010, 632-5414.
Deputy Chief—Kathleen Levitz, 8010, 632-5414.
Assistant Chief (Legal)—Bruce Romano, 8010, 632-5414.
International Branch—Larry Olsen, Chief, 8010, 632-5414.
Legal Branch—Vacant, Chief, 8002, 632-7792.
Engineering Policy Branch—James McNally, Chief, 8112, 632-9660.
Policy Analysis Branch—Judith Herman, Chief, 8308, 632-6302.
Allocations Branch—Karl Kensingler, Chief, 8322, 634-6530.

Video Services Division

Barbara A. Kreisman, Chief, 702, 632-6993.
Assistant Chief—James J. Brown, 702, 632-6993.
Assistant Chief—Stephen F. Sewell, 702, 632-6993.
TV Branch—Clay Pendarvis, Chief, 700, 632-6357.
Low Power Television Branch—Keith Larson, Chief, 712, 632-3894.
Supervisor Engineer—Vacant, 712, 632-7698.
Supervisor Attorney—Mary M. Fitzgerald, 712, 632-3894.
Distribution Services Branch—Vacant, Chief, 702, 632-9356.
Cable TV Branch—Ronald Parver, Chief, 242, 632-7480.
Ownership Section—LeAudrey Alexander, Chief, 234, 632-7258.

COMMON CARRIER BUREAU

Richard M. Firestone, Chief, 500, 632-6910.
Deputy Bureau Chief (Operations)—Gerald P. Vaughan, 500, 639-6910.
Deputy Bureau Chief (Policy)—Carl D. Lawson, 500, 639-6910.
Associate Bureau Chief—Jill Ross-Meltzer, 500, 632-6910.
Special Assistant to Bureau Chief—James Spurlock, 500, 632-6910.
Legal Assistant to Bureau Chief—Susan O'Connell, 500, 632-6910.
Legal Assistant to Bureau Chief—Thomas Berris, 500, 632-6910.
Assistant Chief for Management—Elle J. Mulcare, 508, 632-6934.
Assistant Chief for Economics—Thomas Spavins, 500, 632-6910.

Enforcement Division

2025 M St. NW

Mary Beth Hess, Chief, 6206, 632-4890.
Deputy Chief—Howard Wilchins, 6206, 632-4887.
Formal Complaints & Investigations Branch—Gregory A. Weiss, Chief, 6216, 632-4890.
Informal Complaints & Public Inquiries Branch—Kathie Kneff, Chief, 6202, 632-7553.

Domestic Facilities Division

2025 M St. NW

James R. Kægan, Chief, 6010, 634-1860.
Deputy Chief—Thomas Tycz, 6010, 634-1860.
Engineering Assistant—James A. Meredith, 6010, 634-1860.
Legal Assistant—Cassandra Thomas, 6010, 634-1860.
Public Reference Room—6218, 634-1512.
Domestic Radio Branch—Robert James, Chief, 6310, 634-1706.
Domestic Services Branch—James M. Talens, Chief, 6008, 634-1800.
Satellite Radio Branch—Cecily C. Holiday, 6324, 634-1624.

Tariff Division

John Cimko Jr., Chief, 518, 632-6387.
Deputy Chief—Colleen Boothby, 518, 632-6387.
Tariff Review Branch—Judith A. Nitsche, Chief, 510, 632-5550.
Legal Branch—Ann Stevens, Chief, 518, 632-6917.

Mobile Services Division

Gregory J. Vogt, Chief, 644, 632-6400.
Deputy Chief—Myron C. Peck, 644, 632-6400.
Legal Branch—Abraham A. Leib, Chief, 644, 632-6450.
Public Mobile Radio Branch—James H. Bennett, Chief, 644, 653-5560.
Cellular Radio Branch—Stephen Markendorff, Chief, 644, 653-5560.
Public Reference & Information Branch—Maria A. Ringold, Chief, 644, 632-6450.

Accounting & Audits Division

2000 L St. NW

Kenneth P. Moran, Chief, 812, 634-1861.
Deputy Chief—Clifford M. Rand, 812, 634-1861.
Accounting Systems Branch—John T. Curry, Chief, 812, 634-1861.
Legal Branch—Robert W. Spangler, Chief, 257, 632-7500.
Audits Branch—Jose L. Rodriguez, Chief, 257, 632-7500.
Oepeciation Rates Branch—Fatina K. Franklin, Chief, 257, 632-7500.
Cost Analysis Branch—Michael E. Wilson, Chief, 257, 632-7500.

Industry Analysis Division

Peyton L. Wynns, Chief, 538, 632-0745.
Deputy Chief—Alan Feldman, 538, 632-0745.

Policy and Program Planning Division

James O. Schlichting, Chief, 544, 632-9342.
Deputy Chief—Ruth Milkman, 544, 632-9342.

International Division

Wendell R. Harris, Assistant Bureau Chief, 534, 632-3214.
Deputy Assistant Chief—Vacant, 534, 632-7265
Deputy Assistant Chief—William J. Kirsch, 534, 632-7265.

International Facilities Division

George S. Li, Chief, 534, 632-7834.

International Policy Division

Vacant, Chief, 534, 632-3214.

FIELD OPERATIONS BUREAU

Richard M. Smith, Chief, 734, 632-6980.
Deputy Chief—Arian K. van Doorn, 734, 632-7200.
Assistant for Management—Robert W. Crisman, 734, 632-3889.
Attorney Advisor—Lawrence R. Clance, 734, 632-7591.
International Advisor—William A. Luther, 734, 632-7591.
Assistant Bureau Chief for Technology—Michael J. Marcus, 734, 634-1550.
Program Development & Evaluation Staff—James A. Davis, 734, 632-7270.

Divisions and Branches

Enforcement Division—Vacant, Chief, 744, 632-7090.
Enforcement Division—Roy E. Kolly, Assistant Chief, 744, 632-7090.
Investigations & Inspections Branch—Dan S. Emrick, Chief, 744, 632-6345.
Signal Analysis Branch—John R. Hudak, Chief, 744, 632-6977.
Management & Legal Assistance Branch—Wayne T. McKee, Chief, 744, 632-7059.
Engineering Division—Kenneth R. Nichols, Chief, 740, 632-7593.
Equipment & Standards Branch—Bernard L. Steucker, Chief, 740, 632-7593.
Equipment Construction & Installation Branch—William L. Kilpatrick, Chief, 404-943-6425, Powder Springs, GA.
Public Service Division—Joyce S. Davila, Chief, 728, 632-7240.
Antenna Survey Branch—Charles J. Engle, Chief, 728, 632-7521.
Radio Operator Branch—Leonard R. Langley, Chief, 728, 632-7240.
Public Contact Branch—Yvonne Hicks, Acting Chief, 725, 634-1940.

PRIVATE RADIO BUREAU

2025 M St. NW

Ralph A. Hailer, Chief, 5002, 632-6940.
Deputy Chief—Beverly G. Baker, 5002, 632-6942.
Legal Counsel—Kent Y. Nakamura, 5002, 632-6940.
Engineering Assistant—Michael A. Lewis, 5002, 632-6949.
Assistant Bureau Chief for Management—Jennifer C. Bush, 5002, 632-6930.

Land Mobile and Microwave Division

Richard J. Shiben, Chief, 5202, 632-7597.
Deputy Chief—Edward R. Jacobs, 5202, 632-7597.
Rules Branch—F. Ronald Netro, Chief, 5126, 634-2443.

Deputy Chief—Rosalind K. Allen, 5126, 634-2443.
Compliance Branch—Carol F. Foelak, Chief, 5202, 632-7125.
Policy and Planning Branch—Joseph A. Levin, Chief, 5202, 632-6497.

Licensing Division

Rte. 116, Gettysburg, PA 17325

Gary L. Stanford, Chief, 717-337-1311.
Deputy Chief—W. Riley Hollingsworth, 717-337-1311.
Engineering Assistant—Joseph M. Johnson, 717-337-1311.
Land Mobile Branch—Terry L. Fishel, Chief, 717-337-1411.
Deputy Chief, Land Mobile Branch—Marcus Wolf, 717-337-1411.
General Facilities Section—Cheryl Black, Chief, 717-337-1411.
Special Facilities Section—Joyce A. Nary, Chief, 717-337-1411.
Technical Section—Ronald B. Fuhrman, Chief, 717-337-1411.
Special Services Branch—Marcus D. Stevens, Chief, 717-337-1431
Aircraft and Ship Section—Margaret Gallatin, Chief, 717-337-1431.
Aviation Ground & Marine Coast Section—Brenda Kessler, Chief, 717-337-1431.
General Radio Section—Darlene B. Reeder, Chief, 717-337-1521.
Microwave Branch—Michael B. Hayden, Chief, 717-337-1421.
Systems & Procedures Branch—William J. Sluck, Chief, 717-337-1321.
Special Assistant—Anna Deatrlick, 717-337-1311.
Support Services Branch—Lisa L. Stover, Chief, 717-337-3268.
Applications Tracking Section—Katherine Dougherty, Chief, 717-337-3268.
Database Maintenance Section—Betty J. Wright, Chief, 717-337-3268.
Returns and Filing Section—Lloyd S. Hawbaker, Chief, 717-337-3268.
Automated Support Section—Kathy Fowler, Chief, 717-337-3268.
Consumer Assistance Branch—Shirley D. S. Blickenstaff, Chief, 717-337-1212.
Fee and Mail Branch—Edna S. Steinour, Chief, 717-337-1531.
Fee Section—Laurel Sentz, Chief, 717-337-1531.
Mail Section—Vacant, Chief, 717-337-1531.

Special Services Division

Robert H. McNamara, Chief, 5322, 632-7197.
Deputy Chief—Herbert W. Zeiler, 5322, 632-7197.
Personal Radio Branch—John B. Johnston, Chief, 5322, 632-4964.
Aviation and Marine Branch—George R. Dillon, Acting Chief, 5114, 632-7175.
International Staff—Robert C. McIntyre, Chief, 5114, 632-7197.
FOB Monitoring Assistance, Watch Officer. Phone: 202-632-6975.

ALLEGAN, MI 49010: Box 89. Phone: 616-673-2063. Melvyn H. Hyman, Engineer-in-Charge.

BELFAST, ME 04915: Box 470. Phone: 207-338-4088. Barry A. Bohac, Engineer-in-Charge.

DOUGLAS, AZ 85608: Box 6. Phone: 602-364-8414. Stephen Y. Tsuya, Engineer-in-Charge.

FERNDAL, WA 98240: 1330 Loomis Trail Rd. Phone: 206-354-4892. Jack W. Bazhaw, Engineer-in-Charge.

GRAND ISLAND, NE 68802: Box 1588. Phone: 308-381-5598. James H. Berrie Jr., Engineer-in-Charge.

KINGSVILLE, TX 78363-0632: Box 632. Phone: 512-529-2531. Oliver K. Long, Engineer-in-Charge.

COLUMBIA, MD 21045: Box 250. Phone: 301-725-3474. Robert J. Douchis, Engineer-in-Charge.

LIVERMORE, CA 94550: Box 311. Phone: 415-447-3614. Thomas N. Van Stavern, Engineer-in-Charge.

POWDER SPRINGS, GA 30073: Box 85. Phone: 404-943-5420. Donald E. Taylor, Engineer-in-Charge.

HATO REY, PR 00918: Box FCC. Phone: 809-766-5567. William C. Berry, Engineer-in-Charge.

VERO BEACH, FL 32961: Box 1730. Phone: 407-778-3755. Robert C. McKinney, Engineer-in-Charge.

Regional Directors:

BOSTON, MA 02169: NFPA Bldg., 1 Battery Park, Quincy. Phone: 617-770-4325. Joseph P. Casey.

CHICAGO, IL 60608: Park Ridge Office Center, Room 306, 1550 Northwest Hwy., Park Ridge, IL. Phone: 312-353-0196. Russell D. Monie.

DULUTH, GA 30136: Koger Center-Gwinnett, 3575 Koger Blvd., Suite 310. Phone: 404-347-7070. Carl E. Pylon.

HAYWARD, CA 94545: 3777 Depot Rd., Suite 420. Phone: 415-974-0702. Kent T. Crawford.

KANSAS CITY, MO 64133: Brywood Office Tower, Room 320, 8800 East 63rd St. Phone: 816-926-5179. Dennis P. Carlton.

SEATTLE, WA 98006: One Newport, Room 414, 3605 132nd Ave. SE, Bellevue, WA. Phone: 206-764-3324. William E. Johnson.

Offices:

ANCHORAGE, AK 99502: 6721 W. Raspberry Rd. Phone: 907-243-2153. Mariene Windal.

BALTIMORE, MD 21201: 1017 Federal Bldg., 31 Hopkins Plaza. Phone: 301-962-2729. Robert M. Mroz, Engineer-in-Charge.

BOSTON, MA 02169: NFPA Bldg., Battery Park, Quincy. Phone: 617-770-4023. Vincent F. Kajunski, Engineer-in-Charge.

BUFFALO, NY 14202: 1307 Federal Bldg., 111 W. Huron St. Phones: 716-846-4511/2. David A. Vigilone, Engineer-in-Charge.

CHICAGO, IL 60608: Park Ridge Office Center, Room 306, 1550 Northwest Hwy., Park Ridge, IL. Phone: 312-353-0195. Phillip Bradford, Engineer-in-Charge.

DALLAS, TX 75243: 9330 LBJ Freeway, Room 1170. Phones: 214-767-5690/1. James D. Wells, Engineer-in-Charge.

DETROIT, MI 48018-1398: 24897 Hathaway St., Farmington Hills. Phone: 313-226-6078. Irby C. Tallant, Engineer-in-Charge.

DULUTH, GA 30136: Koger Center-Gwinnett, 3575 Koger Blvd., Suite 310. Phone: 404-347-3084. Angelo R. Ditty Jr., Engineer-in-Charge.

FCC Directory

HONOLULU, HI 96797: Box 1030, Waipahu. Phone: 808-677-3318. Jack Shedletsky, Engineer-in-Charge.

HOUSTON, TX 77008: 1225 North Loop West, Room 900. Phone: 713-229-2749. Lloyd Perry, Engineer-in-Charge.

KANSAS CITY, MO 64133: Brywood Office Tower, Room 320, 8800 East 63rd St. Phone: 816-926-5111. James A. Dailey, Engineer-in-Charge.

LAKEWOOD, CO 80228: 165 S. Union Blvd., Suite 860. Phones: 303-969-6497/8. Vacant.

LOS ANGELES, CA 90701: Room 660, Cerritos Corporate Towers, 18000 Studebaker Rd. Phone: 213-809-2096. Lawrence D. Guy, Engineer-in-Charge.

MIAMI, FL 33166: Rochester Bldg., 8390 N.W. 53rd St., Room 310. Phone: 305-848-7420. John L. Theimer, Engineer-in-Charge.

NEW ORLEANS, LA 70123: 800 W. Commerce Rd., Room 505. Phone: 504-589-2095. James C. Hawkins, Engineer-in-Charge.

NEW YORK, NY 10014: 201 Varick St. Phone: 212-620-3437/8. Alexander J. Zimny, Engineer-in-Charge.

NORFOLK, VA 23455-3725: 1200 Communications Circle, Virginia Beach. Phone: 804-441-6472. J. Jerry Freeman, Engineer-in-Charge.

PHILADELPHIA, PA 19047: One Oxford Valley Office Bldg., Room 404, 2300 E. Lincoln Hwy., Langhorne. Phone: 215-752-1324. John Rahtes, Engineer-in-Charge.

PORTLAND, OR 97204: 1782 Federal Bldg., 1220 S.W. Third Ave. Phone: 503-326-4114. Charles W. Craig, Engineer-in-Charge.

ST. PAUL, MN 55101: 691 Federal Bldg. & U.S. Courthouse, 316 N. Robert St. Phone: 612-290-7810. Albert S. Jarratt, Engineer-in-Charge.

SAN DIEGO, CA 92111-2216: Interstate Office Park, 4542 Ruffner St., Room 370. Phone: 619-293-5478. William H. Grigsby, Engineer-in-Charge.

SAN FRANCISCO, CA 94111: 424 Customhouse, 555 Battery St. Phones: 415-556-7701/2. Serge Marti-Volkoff, Engineer-in-Charge.

SAN JUAN, PR 00918: San Juan Field Office, 747 Federal Bldg., Hato Rey. Phone: 809-766-5567. William C. Berry, Engineer-in-Charge.

SEATTLE, WA 98006: One Newport, 414, 3605 132nd Ave. SE. Phone: 206-764-3324. Gary P. Soulsby, Engineer-in-Charge.

TAMPA, FL 33607: Airport Executive Center, Room 1215, 2203 N. Lois Ave. Phones: 813-228-2605; 813-228-2672. Ralph M. Barlow, Engineer-in-Charge.

Television Networks

All data as furnished by networks.

CAPITAL CITIES/ ABC INC.

(For Parent Corporate Listing, see page B-19)

Executive and Business Offices:

77 West 66th St.
New York, NY 10023-6298
Phone: 212-456-7777

ABC TV Center:

4151 Prospect Ave.
Hollywood, CA 90027
Phone: 213-557-7777
(Studios also at 1313 Vine St. & 1735 Vine St.)

Washington News Bureau:

1717 DeSales St. NW
Washington, DC 20036
Phone: 202-887-7777

BOARD OF DIRECTORS

Robert P. Bauman
Warren E. Buffett
Daniel B. Burke
Frank T. Cary
John B. Fairchild
Leonard H. Goldenson
Frank S. Jones
Ann Dibble Jordan
Thomas M. Macioce
John H. Muller Jr.
Thomas S. Murphy
Wyndham Robertson
John B. Sias
William I. Spencer
M. Cabell Woodward Jr.

OFFICERS

Thomas S. Murphy, chairman of the board
Daniel B. Burke, president, chief executive officer & chief operating officer
John B. Fairchild, executive vice president, chairman & chief executive officer, Fairchild Publications
John B. Sias, executive vice president & president, ABC Television Network Group
Ronald J. Doerfler, senior vice president & chief financial officer
Michael P. Mallardi, senior vice president & president, Broadcast Group
Philip J. Meek, senior vice president & president, Publishing Group
Stephen A. Weisswasser, senior vice president & general counsel
Allan J. Edelson, vice president, controller & assistant secretary
Joseph M. Fitzgerald, vice president, investor relations
John E. Frisoli, vice president, human resources
James M. Goldberg, vice president, taxes
Robert T. Goldman, vice president, administration
Andrew E. Jackson, vice president
David S. Loewith, vice president, assistant controller & assistant secretary
Patricia J. Matson, vice president, corporate communications
Jeffrey Ruthizer, vice president, labor relations

Alfred R. Schneider, vice president, policy & standards

David J. Vondrak, vice president & treasurer
Philip R. Farnsworth, secretary

Allen S. Bomes, assistant treasurer

Philip R. Beuth, vice president & senior vice president, ABC Television Network Group
Ann Maynard Gray, vice president & senior vice president, finance, ABC Television Network Group

James P. Arcara, vice president & president, Capital Cities/ABC Radio

Herbert A. Granath, vice president & president, Capital Cities/ABC Video Enterprises

Kenneth M. Johnson, vice president & president, Capital Cities/ABC Owned TV Stations-West

Lawrence J. Pollock, vice president & president, Capital Cities/ABC Owned TV Stations-East

Robert O. Niles, vice president & director, engineering, Capital Cities/ABC Broadcast Group

Robert G. Burton, vice president & president, Diversified Publishing Group

LEGAL DIVISION

Stephen A. Weisswasser, senior vice president & general counsel, Capital Cities/ABC Inc.
Samuel Antar, vice president, law & regulations

Griffith W. Foxley, vice president, corporate legal affairs

Larry M. Loeb, vice president, legal affairs, video enterprises & publishing

Jeffrey S. Rosen, vice president, litigation

Charles L. Stanford, vice president, legal & business affairs, broadcasting

Mark MacCarthy, vice president, Washington, DC

Charlene Vanlier, vice president & Washington counsel

Jeffrey Ruthizer, vice president, labor relations

William S. Gennerich, vice president, labor relations, east coast

Irving Novick, vice president, labor relations, west coast

Robert M. Key, vice president, labor contracts

Andrew E. Jackson, vice president

BROADCAST STANDARDS & PRACTICES

Alfred R. Schneider, vice president, policy & standards

Christine Hikawa, vice president

Brett A. White, vice president, west coast

Harvey Cary Dzodin, vice president, commercial clearance, east coast

FINANCIAL

Ronald J. Doerfler, senior vice president & chief financial officer

David J. Vondrak, vice president & treasurer

Allen Bomes, assistant treasurer

Allan J. Edelson, vice president, controller & assistant secretary

David S. Loewith, vice president, assistant controller

James M. Goldberg, vice president, taxes

Andrew C. Governali, vice president, tax planning and administration

Joseph M. Fitzgerald, vice president, investor relations

HUMAN RESOURCES

John E. Frisoli, vice president, human resources

Thomas J. Gorey, vice president, employee benefits & human resource information systems

William Wilkinson, vice president, compensation & organization planning

Anita Hecht, vice president, personnel

Anthony Sproule, vice president, personnel, west coast

ADMINISTRATION

Robert T. Goldman, vice president, administration

Richard E. Hockman, vice president, real estate & construction

Roger K. Lund, vice president, administration, west coast

Nelson Aponte, director, office services

Ralph Vignola, director, building services

Andrew N. Pucher, director, security

CORPORATE COMMUNICATIONS

Patricia J. Matson, vice president, corporate communications

Julie Tarachow Hoover, vice president, corporate projects

Veronica Pollard, director, corporate communications

TECHNOLOGY AND STRATEGIC PLANNING

Julius Barnathan, senior vice president

ABC TELEVISION NETWORK GROUP

John B. Sias, president

James J. Allegro, senior vice president, network group

Alan Wurtzel, senior vice president, marketing & research services

Ann Maynard Gray, senior vice president, finance

Philip R. Beuth, senior vice president

Henry DeVault, vice president, audience analysis, marketing & research services

Richard J. Montesano, vice president, market research

Paul E. Sonkin, vice president, network audience research

Lawrence J. Gianino, vice president, program research

Frank Gaff, vice president, production services, MIS

William N. Temple, vice president, financial planning

Robert P. McGee, vice president, consolidated planning

John J. Wolters Jr., vice president & controller

Alan J. Rowan, vice president & assistant controller

Diane Hawkins, vice president, applications engineering

ABC ENTERTAINMENT

Robert Iger, president

Michael S. Brockman, president, daytime, children's & late night entertainment

Stuart J. Bloomberg, executive vice president, prime time

Edward W. Harbert, executive vice president, prime time

Mary Alice Dwyer-Dobbin, vice president, daytime programs

Jeannette B. Trias, vice president, children's programs

Albert Rubin, vice president, finance, administration & operations for daytime, children's & late night entertainment

William Herlihy, vice president, production, east coast

Kim Fleary, vice president, comedy series development

Gary Levine, vice president, dramatic series development

John L. Barber, vice president, current series programs

Andre deSzekeley, vice president, motion picture post production

Stephen K. Nenko, vice president, program administration

John Hamlin, vice president, special programs

Alan Stemfield, vice president, program planning & scheduling

Donna L. Rosenstein, vice president, casting & talent relations

Allen Sabinson, executive vice president motion pictures for television & mini-series

Judd Parkin, vice president, mini-series

Ronald B. Sunderland, senior vice president, business affairs & contracts

Barry Gordon, vice president, business affairs, west coast

Al Kaplan, vice president, business affairs & administration, west coast

David L. Sherman, vice president, contracts, east coast

Ronald Pratz, vice president, business affairs administration, west coast

Donal L. Flynn, vice president, business affairs & contracts, east coast

Anthony S. Farinacci, vice president, business affairs, east coast

P. Thomas Van Schaick, vice president, finance

Mark C. Zakarin, vice president, marketing

Paul (Pete) W. Barrett, vice president, affiliate marketing services

Stuart L. Brower, vice president, creative services, on-air promotion

Geoffrey S. Calnan, vice president, special projects

ABC PRODUCTIONS

Brandon Stoddard, president

Jerry Offsay, executive vice president

Amy Adelson, vice president, development

John Schwartz, vice president, finance

ABC NEWS

Roone Arledge, president, ABC News

TELEVISION NEWS

Richard C. Wald, senior vice president

Donald Dunphy Jr., vice president, affiliate news service

Robert J. Murphy, vice president, television news coverage

Stanford L. Opatowsky, director, political operations

Networks

Bruce Soloway, director & executive producer, ABC news promotion
George H. Watson Jr., vice president & Washington bureau chief
Irwin W. Weiner, senior vice president, finance
William Nagy, vice president, production control
Walter Porges, vice president, news practices
Joanna E. Bistany, vice president & assistant to the president
Amy Entelis, vice president, talent recruitment & development
Paul Friedman, executive producer, "World News Tonight with Peter Jennings"
David Glodt, executive producer, "This Week with David Brinkley" & ABC weekend news broadcasts
Roger Goodman, senior director, ABC news
Jeffrey C. Gralnick, executive producer, "Capital to Capital"
Richard N. Kaplan, executive producer, "Prime Time Live"
Victor Neufeld, executive producer, "20/20"
Eleanor Prescott, executive producer, "Business World"
Robert Roy, senior broadcast producer, "World News Tonight with Peter Jennings"
Dorrance Smith, executive producer, "Nightline"
Phyllis McGrady, executive in charge of long form programming & executive producer for program development

RADIO NEWS

Robert G. Benson, vice president, radio news
Richard Rosenbaum, general manager, radio news programming
John Lyons, general manager, radio news operations

ABC SPORTS

Dennis D. Swanson, president
Dennis Lewin, senior vice president, production
Geoff Mason, executive producer
Stephen J. Solomon, senior vice president, sports planning & administration
Robert H. Apter, vice president, administration & financial controls
David Downs, vice president, programming
Keith Ritter, vice president, marketing

ABC TELEVISION NETWORK

Mark Mandala, president
H. Weller Keever, executive vice president, sales
Marvin F. Goldsmith, senior vice president & general sales manager
Robert Cagliero, vice president, special program sales
William A. Harmond, vice president, eastern sales
James M. Carey, vice president & director, eastern sales
Raymond R. Warren, vice president & director, eastern division sales
Peter G. McCarthy, vice president, western division sales
Elaine Chin Ming, vice president, prime time sales proposals
Edmond P. Ryan, vice president, regional sales
George M. Cain, senior vice president & national sales manager
Madeline C. Nagel, vice president, sales marketing
Harry H. Factor, vice president, promotional sales
John R. Shanley Jr., vice president, daytime sales
Paul Rittenberg, vice president & director, daytime sales

Lawrence S. Fried, vice president, news & early morning sales
Cynthia Ponce, vice president & director, news & early morning sales
Charles Gabelmann, vice president, sales development & creative services
John Abbattista, vice president & director of revenue planning & sales administration
James F. Wasilko, vice president, sports sales
Robert Sedlachek, vice president & director, sports sales
George H. Newi, executive vice president, affiliate relations
William Mathesius, vice president & director, affiliate operations
Bryce Rathbone, vice president & director, station relations
Arnold Marfoggia, vice president, affiliate financial affairs
Mark D. Roth, vice president, operations
Mario T. Cucinotta, vice president
Richard J. Connelly, vice president, public relations
Tom Mackin, vice president, program information
Robert J. Wright, vice president, public relations, west coast

Office of Corporate Initiatives:

Charles Keller, vice president, corporate initiatives
Dr. John E. Harr, vice president, office of communications
James E. Duffy, national spokesman for Project Literacy U.S.

CAPITAL CITIES/ABC BROADCAST GROUP

Michael P. Mallardi, president

CAPITAL CITIES/ABC RADIO

James Arcara, president
Evelyn Mendez, vice president, finance
Alfred E. Resnick, vice president & director, engineering

CAPITAL CITIES/ABC OWNED RADIO STATIONS

Don Bouloukos, president, Group I (New York, Los Angeles, San Francisco, Detroit, Denver & Providence)
Norman S. Schruttt, president, Group II (Chicago, Fort Worth, Washington, Minneapolis, Atlanta)

WABC, New York:
Frederick D. Weinhaus, president & general manager

WPLJ-FM, New York:
J. Mitchell Dolan, president & general manager

WJR, Detroit:
James Long, president & general manager

WHYY-FM, Detroit:
John E. Cravens, president & general manager

KABC, Los Angeles:
George Green, president & general manager

KLDS-FM, Los Angeles:
Bill Sommers, president & general manager

WPRO-AM-FM, Providence:
Ronald St. Pierre, president & general manager (AM)
Karen J. Woodbine, president & general manager (FM)

KGO, San Francisco:
Michael Luckoff, president & general manager

KRXY-AM-FM, Denver:
Joseph E. Parish, president & general manager

WKHX-AM-FM, Atlanta:
Verners J. Dre, president & general manager

WBAP, Fort Worth-Dallas:
William J. Hare, president & general manager

KSCS-FM, Fort Worth-Dallas:
Victor J. Sansone, president & general manager

KQRS-AM-FM, Minneapolis:
Mark S. Steinmetz, president & general manager

WLS, Chicago:
Thomas Tradup, president & general manager

WYZZ-FM, Chicago:
Clifford K. Levine, president & general manager

WMAL, Washington, DC:
Thomas J. Bresnahan, president & general manager

WRQX-FM, Washington, DC:
Maureen Lesourd, president & general manager

ABC RADIO NETWORKS

Aaron M. Daniels, president
Louis A. Severine, senior vice president & director of sales
John Axten, senior vice president
Darryl E. Brown, vice president & group director
Stuart Krane, vice president & group director
Maurice S. Tunick, vice president & director, ABC Talkradio Network
Robert G. Benson, vice president, radio news & sports
Kent P. Coughlin, vice president, engineering & operations
William T. McClenaghan, vice president, research services
Tom Cuddy, vice president, entertainment programming
Robert M. Chambers, vice president & national sales manager
Susan Love, vice president, sales manager
Bart W. Catalane, vice president, finance

BROADCAST OPERATIONS AND ENGINEERING

Robert Siegenthaler, president
Michael Lang, vice president & assistant to the president
Neil MacLeod, vice president, administration, finance & planning
Joseph T. DiGiovanna, senior vice president, broadcast engineering services
Preston Davis, vice president & general manager, broadcast operations, east coast
Jacques Lesgards, vice president & director, international production & operations
James Truelove, vice president, broadcast operations & engineering, Washington operations
Jack Neitlich, vice president & general manager, broadcast operations & engineering, west coast

CAPITAL CITIES/ABC VIDEO ENTERPRISES INC.

Herbert A. Granath, president
Bruce Maggin, executive vice president

Phil Boyer, senior vice president, development
Michael S. Dubester, vice president, operations
John T. Healy, president, Capital Cities/ABC Video Enterprises International
Richard F. Spinner, senior vice president & managing director, European operations
Jeremiah G. Sullivan, senior vice president, finance & administration
William C. Cooper, vice president, accounting & financial controls

ABC DISTRIBUTION COMPANY

Archie Purvis, president
Paul D. Coss, vice president, program acquisitions & development
Melanie Topp, director, program acquisitions & development
Maria D. Komodikis, vice president, international television sales
Michael J. Dragotto, vice president, worldwide cable home video marketing
Sharon Rehme, vice president, merchandising & sales administration
June Shelley, director, theatrical sales, advertising & promotion
Patricia Vance, director, ancillary market sales

CAPITAL CITIES/ABC OWNED TELEVISION STATIONS-EAST

Lawrence J. Pollock, president
Robert D. Niles, vice president

WABC-TV, New York:
Walter C. Liss, president & general manager

WLS-TV, Chicago:
Joseph J. Ahern, president & general manager

WPVI-TV, Philadelphia:
G. Alan Nesbitt, president & general manager

WTVD, Durham-Raleigh:
Timothy J. Bennett, president & general manager

CAPITAL CITIES/ABC OWNED TELEVISION STATIONS-WEST

Kenneth M. Johnson, president
James E. Masucci, vice president

KABC-TV, Los Angeles:
Terry Crofoot, president & general manager

KGO-TV, San Francisco:
James G. Topping, president & general manager

KTRK-TV, Houston:
Paul L. Bures Jr., president & general manager

KFSN-TV, Fresno:
Marc Edwards, president & general manager

CAPITAL CITIES/ABC NATIONAL TELEVISION SALES

John B. Watkins, president
Philip J. Sweeney, vice president

ABC TV NETWORK STATIONS

Primary Affiliates, July 1990
KABY-TV, Aberdeen, SD
KTEN, Ada-Ardmore, OK
WCDC, Adams, MA
WAKC-TV, Akron, OH
WTEN, Albany, NY

KCAN, Albion, NE
 KOAT-TV, Albuquerque, NM
 KLAX-TV, Alexandria, LA
 KSAX, Alexandria, MN
 WATM-TV, Altoona, PA
 KVII-TV, Amarillo, TX
 WOI-TV, Ames-Des Moines, IA
 KIMO, Anchorage, AK
 KAEP, Arcata, CA
 WLOS, Asheville, NC
 WSB-TV, Atlanta, GA
 WJBF, Augusta, GA
 KAAL, Austin-Rochester, MN
 KVUE-TV, Austin, TX
 KBAK-TV, Bakersfield, CA
 WJZ-TV, Baltimore, MD
 WVII-TV, Bangor, ME
 WBRZ, Baton Rouge, LA
 WUHQ-TV, Battle Creek, MI
 KBMT, Beaumont, TX
 KOUS-TV, Billings-Hardin, MT
 WLOX-TV, Biloxi, MS
 WMGC-TV, Binghamton, NY
 WBRC-TV, Birmingham, AL
 KBMY, Bismarck, ND
 KIVI, Boise, ID
 WCVB-TV, Boston, MA
 WBKO, Bowling Green, KY
 KCTZ, Bozeman, MT
 WKBW-TV, Buffalo, NY
 WVNY, Burlington, VT-Plattsburgh, NY
 KVIO-TV, Carlsbad, NM
 KCRG-TV, Cedar Rapids-Waterloo, IA
 WCBF-TV, Charleston, SC
 WCHS-TV, Charleston-Huntington, WV
 WSOC-TV, Charlotte, NC
 WTVG, Chattanooga, TN
 WLS-TV, Chicago, IL
 WSVI, Christiansted, VI
 WKRC-TV, Cincinnati, OH
 WEWS, Cleveland, OH
 KVH-TV, Clovis, NM
 KLBY, Colby, KS
 KRDO-TV, Colorado Springs, CO
 KMIZ, Columbia, MO
 WOLO-TV, Columbia, SC
 WTVM, Columbus, GA
 WSYX, Columbus, OH
 KIII, Corpus Christi, TX
 WFAA-TV, Dallas-Fort Worth, TX
 WOTN, Dayton, OH
 WAND, Decatur, IL
 KUSA-TV, Denver, CO
 WXYZ-TV, Detroit, MI
 WDAZ-TV, Devils Lake-Grand Forks, ND
 WDHN, Dothan, AL
 KDUB-TV, Dubuque, IA
 WDIO-TV, Duluth, MN
 WOOW-TV, Eau Claire, WI
 WSJV, Elkhart-South Bend, IN
 WENY-TV, Elmira, NY
 KVIA-TV, El Paso, TX
 WJET-TV, Erie, PA
 WJMN-TV, Escanaba, MI
 KEZI, Eugene, OR
 WTVW, Evansville, IN
 KATN, Fairbanks, AK
 WDAY-TV, Fargo, ND
 KHOG-TV, Fayetteville, AR
 WJRT-TV, Flint, MI
 WPDE-TV, Florence, SC
 KHBS, Fort Smith, AR
 WPTA, Fort Wayne, IN
 KFSN-TV, Fresno, CA
 WCJB, Gainesville, FL
 KUPK-TV, Garden City, KS
 KJCT-TV, Grand Junction, CO
 WZZM-TV, Grand Rapids, MI
 KFBB-TV, Great Falls, MT
 WFRV-TV, Green Bay, WI
 WGHPTV, Greensboro-High Point & Winston-Salem, NC
 WABG-TV, Greenwood-Greenville, MS
 ZFB-TV, Hamilton, Bermuda
 WSIL-TV, Harrisburg, IL
 WHTM-TV, Harrisburg, PA
 WHSV-TV, Harrisonburg, VA
 KWNB-TV, Hayes Center, NE

WIRT, Hibbing, MN
 KHVO, Hilo, HI
 KITV, Honolulu, HI
 KTRK-TV, Houston, TX
 WAAY-TV, Huntsville, AL
 WRTV, Indianapolis, IN
 WAPT, Jackson, MS
 WBBJ-TV, Jackson, TN
 WJKS, Jacksonville, FL
 KAITV, Jonesboro, AR
 KODE-TV, Joplin, MO
 KJUD, Juneau, AK
 KMBC-TV, Kansas City, MO
 KHGI-TV, Kearney, NE
 KVEW, Kennewick, WA
 WKPTV, Kingsport, TN
 KTVO, Kirksville, MO-Ottumwa, IA
 KDKF, Klamath Falls, OR
 WATE-TV, Knoxville, TN
 WXOW-TV, La Crosse, WI
 KATC, Lafayette, LA
 KTNV, Las Vegas, NV
 KSWO-TV, Lawton, OK
 KHSD-TV, Lead, SD
 WTVQ-TV, Lexington, KY
 KATV, Little Rock, AR
 KABC-TV, Los Angeles, CA
 WHAS-TV, Louisville, KY
 KAMC, Lubbock, TX
 KTRE-TV, Lufkin, TX
 WSET-TV, Lynchburg-Roanoke, VA
 WGXA, Macon, GA
 WKOW-TV, Madison, WI
 WMUR-TV, Manchester, NH
 KDRV, Medford, OR
 WHBQ-TV, Memphis, TN
 WTKO-TV, Meridian, MS
 WPLG, Miami, FL
 KMDI-TV, Midland, TX
 KYUS-TV, Miles City, MT
 WISN-TV, Milwaukee, WI
 KSTP-TV, Minneapolis-St. Paul, MN
 KMCY, Minot, ND
 WQAD-TV, Moline, IL
 WHQA-TV, Montgomery, AL
 WEVU, Naples-Fort Myers, FL
 WKRN-TV, Nashville, TN
 WCTI, New Bern, NC
 WTNH-TV, New Haven, CT
 WVUE, New Orleans, LA
 WABC-TV, New York, NY
 WVEC-TV, Norfolk, VA
 WOAY-TV, Oak Hill, WV
 KDCC-TV, Oklahoma City, OK
 KETV, Omaha, NE
 WFTV, Orlando, FL
 KESQ-TV, Palm Springs, CA
 WMBB, Panama City, FL
 WEAR-TV, Pensacola, FL-Mobile, AL
 WHOI, Peoria, IL
 WPMI-TV, Philadelphia, PA
 KTVK, Phoenix, AZ
 KPRY-TV, Pierre, SD
 WTAE-TV, Pittsburgh, PA
 KPVI, Pocatello, ID
 KPOB-TV, Poplar Bluff, MO
 WMTW-TV, Portland-Poland Spring, ME
 KATU, Portland, OR
 WPRI-TV, Providence, RI
 WTVD, Raleigh-Durham, NC
 KDTA-TV, Rapid City, SD
 KRWF, Redwood Falls, MN
 KRCR-TV, Redding, CA
 KOLO-TV, Reno, NV
 WRIC-TV, Richmond-Petersburg, VA
 WOKR, Rochester, NY
 WREX-TV, Rockford, IL
 KOVR, Sacramento-Stockton, CA
 KQTV, St. Joseph, MO
 KTVI, St. Louis, MO
 WMDT, Salisbury, MD
 KTVX, Salt Lake City, UT
 KSAT-TV, San Antonio, TX
 KGTV, San Diego, CA
 KGO-TV, San Francisco, CA
 KNTV, San Jose, CA
 KEYTTV, Santa Barbara, CA
 WWSB, Sarasota-Bradenton, FL

WGTO, Sault Ste. Marie, MI
 WJCL, Savannah, GA
 KVJL-TV, Sayre, OK
 KDUH-TV, Scottsbluff, NE
 WNEP-TV, Scranton-Wilkes-Barre, PA
 KOMO-TV, Seattle, WA
 KSGW-TV, Sheridan, WY
 KTBS-TV, Shreveport, LA
 KWNM-TV, Silver City, NM
 KCAU-TV, Sioux City, IA
 KSFY-TV, Sioux Falls, SD
 KXLY-TV, Spokane, WA
 WGGB-TV, Springfield-Holyoke, MA
 KSPR, Springfield, MO
 KSNB-TV, Superior, NE
 KTXS-TV, Sweetwater-Abilene, TX
 WIXT, Syracuse, NY
 WTXL-TV, Tallahassee, FL
 WTSP-TV, Tampa-St. Petersburg, FL
 KTGM, Tamuning, GU
 WPBF, Tequesta-West Palm Beach, FL
 WBAA-TV, Terre Haute, IN
 WNWO-TV, Toledo, OH
 KTKA-TV, Topeka, KS
 WGTU, Traverse City, MI
 KGUN, Tucson, AZ
 KTUL-TV, Tulsa, OK
 KKVJ-TV, Twin Falls, ID
 KLTV, Tyler, TX
 WUTR, Utica, NY
 WVGA, Valdosta, GA
 KVCT, Victoria, TX
 KXXV, Waco, TX
 KMAU, Wailuku, HI
 WJLA-TV, Washington, DC
 WYFV, Watertown, NY
 WAOW-TV, Wausau, WI
 KRGV-TV, Weslaco, TX
 KARD, West Monroe, LA
 WVSB-TV, West Point, MS
 KAKE-TV, Wichita, KS
 WWAY, Wilmington, NC
 KAPP, Yakima, WA
 WYTV, Youngstown, OH
 KYMA, Yuma, AZ

Walter Cronkite
 Harold Brown
 James D. Wolfensohn
 Edson W. Spencer
 Preston R. Tisch
 Henry A. Kissinger

CBS/BROADCAST GROUP

Howard Stringer, president
 George F. Schweitzer, senior vice president, communications
 David F. Poltrack, senior vice president, planning & research
 Arnold Becker, vice president, television research, Los Angeles
 Charles Moschetto, vice president, television research, New York
 Michael Eisenberg, vice president, television audience measurement & national television research
 Jay D. Gold, vice president, finance
 Gary J. McCarthy, vice president, finance, Hollywood
 Frank Tinghitella, assistant controller, CBS Television Network
 Carol Altieri, vice president, program practices, Hollywood
 Matthew Margo, vice president, program practices, New York
 Beth Bressan, vice president & assistant to the president

COMMUNICATIONS

George F. Schweitzer, senior vice president, communications
 Ann Morfogen, vice president, media relations, CBS/Broadcast Group
 Susan Tick, vice president, publicity, west coast

ADVERTISING & PROMOTION

George F. Schweitzer, senior vice president, communications
 Michael Mischler, vice president, advertising & promotion
 Kathie Culleton, vice president, media & planning, advertising & promotion
 John Bradford Crum, vice president, affiliate advertising & promotion
 Steve Jacobson, vice president, on-air promotions
 Jerold Goldberg, vice president, creative services

CBS OPERATIONS & ADMINISTRATION

Edward Grebow, senior vice president
 Joan Showalter, vice president, personnel, CBS Inc.
 Karen Beldegreen, vice president, compensation & policy
 Thomas F. McVeigh, vice president, personnel benefits
 James Halsey, vice president, management information services, CBS Inc.
 John Lalli, vice president, operations
 Thomas C. Maile, vice president, telecommunications
 Robert Monaghan, vice president, administration services, CBS Inc.

CBS East Coast Broadcast Operations

Christopher J. Cookson, vice president & general manager, east coast broadcast operations
 David L. White, vice president, special projects
 Charles Dages, vice president, television operations

CBS INC.

(For Parent Corporate Listing, see page B-20)

Executive Offices:
 51 West 52nd St.
 New York, NY 10019
 Phone: 212-975-4321
 Faxes: 212-975-3285/6

CBS Broadcast Center:
 524 West 57th St.
 New York, NY 10019
 Phone: 212-975-4321

Television Studios:
 CHICAGO: 630 N. McClurg Court

LOS ANGELES: Studios 31, 33, 41 and 43 at Television City, 7800 Beverly Blvd. Also at 6121 Sunset Blvd.

NEW YORK: Studios 41, 42, 43, 44, 45, 46 at 524/530 West 57th St.

PHILADELPHIA: City & Monument Aves.

WASHINGTON, DC: 2020 M St. NW

BOARD OF DIRECTORS

William S. Paley, chairman
 Laurence A. Tisch
 Newton N. Minow
 Franklin A. Thomas
 Henry B. Schacht
 Marietta Tree
 James R. Houghton
 Michel C. Bergerac

Networks

Brent Stranathan, vice president, broadcast distribution
Louis Diaz, director, broadcast services
Barry Zegel, director, development & planning
Ronald McGowan, director, production supervisor
Raymond Potter, director, sports liaison
Darcy Antonellis, director, Washington operations
Frank Quitoni, director, Olympic operations
Joseph Bonomo, director, operations planning
Andrew Barry, director, technical services
Richard McNulty, director, transmission operations
Malachy Wienges, director, central operations & maintenance
Joel Drobos, director, production design & services
Marianne Fischer, director, broadcast readiness
George Kellogg, director, New York traffic communications

CBS West Coast Broadcast Operations

Charles Cappelman, vice president, operations
David Conant, director, technical operations
Harvey Holt, director, stage operations
Michael Klausman, director, program production services
Al Landolph, director, facilities operations
Teddi O'Shea, director, broadcast operations

Engineering & Development

Joseph A. Flaherty, vice president & general manager
Robert P. Seidel, vice president, television engineering
Richard Streeter, vice president, development
David Horowitz, vice president, planning
Marc Montjarret, director, audio & video engineering
Alan Hodgson, director, audio & video engineering
William Lovallo, director, engineering construction
William Nicholls, director, systems development
Bernard Dickens, senior staff scientist
James Tarnow, director, department resource management
Jacqueline Jacobini, director, department operations
Mark Harris, director, transmission engineering
Paul Berger, director, advanced development
William Grieco, director, project planning

CBS ENTERTAINMENT DIVISION

Jeff Sagansky, president

Programming-CBS Entertainment

Peter Tortorici, senior vice president, program planning
Rhoderick H. Perth, vice president, late night programs
Steve Warner, vice president, special projects
Jonathan Levin, vice president, dramatic program development
Judy M. Price, vice president, children's programs & daytime specials
Madalene Horne, vice president, current programs
Norman Powell, vice president, CBS Entertainment productions
Fred Rappoport, vice president, variety & informational specials
Lisa Freiberg, vice president, talent & casting
John Matoian, vice president, motion pictures for television & mini-series
Larry Strichman, vice president, mini-series & client specials

Timothy Flack, vice president, comedy program development
Lucy Johnson, vice president, daytime programs

Financial-CBS Entertainment

William B. Klein, vice president, business affairs
James McGowan, vice president, business affairs administration
Harry Heitzer, vice president, business affairs, music operations
Sidney Lyons, vice president, business affairs, long form contracts & acquisitions
Layne Britton, vice president, business affairs, west coast
Leola R. Gorius, vice president, business affairs, talent & guild negotiations
Mary Mazur, vice president, series development

CBS MARKETING DIVISION

Thomas F. Leahy, president

Mary Lou Jennerjahn, vice president, administration
Paul Larocca, vice president, promotion & marketing
Bruce Thomas, vice president, marketing services
J. Larre Barrett, vice president, Olympic marketing & sales
Kenneth Wachtel, vice president & director, sport sales
Robert Silberberg, vice president, news marketing & sales
Jerome Dominus, senior vice president, entertainment marketing & sales
William Cecil, vice president, program sales
John Gray, vice president, west coast sales
Joseph D. Abruzzese, vice president, daytime & late night sales
Harold Trencher, vice president, sports marketing & sales
Richard E. Masilotti, vice president, Detroit sales
Martin B. Daly, vice president & director, daytime, children's & late night sales
Winifred C. Heavey, vice president, sales services
Dan Koby, vice president, prime time sales
John Brooks, vice president, news sales
Lynne Andrews, vice president, market development
Michael J. Nowacki, vice president, sports marketing
John R. Gimway, vice president, central sales
Dorothy Schwartz, vice president, sales planning & administration
Jack O'Sullivan, vice president & director, primetime sales

CBS AFFILIATE RELATIONS DIVISION

Anthony C. Malara, president

Scott Michels, vice president & director
David Olmsted, vice president & general manager
Richard Goldstein, vice president, marketing & development
Mary Carroll, manager, communications & operations
Gloria Fleischer, manager, communications & operations
Mary Summerfield, director, development
Richard Schoenholtz, director, marketing
Evan Kutner, manager, marketing
Barbara Rockefeller, manager, marketing
Robert D. Shellard, director, planning & administration
Diane Kuri, manager, administration
Lynne Williams, director, ExtraVision
Joanne Brokaw-Livesey, director, educational & community services

Frank Brady, senior editor, educational & community services
Jeannine Cattie, executive producer & manager, educational & community services
Preston Farr, director, northeast region
Steve Carrol, manager, northeast region
Jeff McIntyre, director, mid-Atlantic region
Kristen Jordan, manager, mid-Atlantic region
Fran Eigendorff, director, southeast region
Lynn McIntyre, manager, southeast region
Lee Certilman, director, north central region
Joe DeGennaro, manager, north central region
Ged Young, director, south central region
Kim Manning, manager, south central region
Joe Eustace, director, Rocky Mountain region
Diane Ganz, director, west coast region
Julie Nelson, manager, west coast & Rocky Mountain regions

CBS Television Network Affiliates Advisory Board

E. Berry Smith, chairman, Schurz Communications Inc.
Mick Schafbuch, chairman elect, KOIN-TV, Portland, OR
Cathy Creamy, secretary, WTVH, Syracuse, NY
John Greene, treasurer, WRAL-TV, Raleigh, NC
District Representatives:
Cathy Creamy, WTVH, Syracuse, NY
Neil Pugh, WHIO-TV, Dayton, OH
Jack West, WSPA-TV, Spartanburg, SC-Asheville, NC
Tom Ervin, WTVF, Nashville, TN
David Sanks, WISC-TV, Madison, WI
Howard Kennedy, KMTV, Omaha, NE
Tom Pears, KWTX Broadcasting Co. Waco, TX
Bill Sullivan, KPAX-TV, Missoula, MT
Glenn Wright, KIRO-TV, Seattle, WA
Ellis Shook, KOLR, Springfield, MO
Ron Bergamo, KTSP-TV, Phoenix, AZ

Committee Chairmen

Economic Study: Ben Tucker, Retlaw Broadcasting, Monterey, CA
Government Relations: Ben Tucker, Retlaw Broadcasting, Monterey, CA
Newsfeed: Howard Kennedy, KMTV, Omaha, NE
Promotion: Mick Schafbuch, KOIN-TV, Portland, OR
Technology: Bob Myers, KFMB-TV, San Diego, CA
White Space: Bill Murdoch, KSL-TV, Salt Lake City, UT

CBS SPORTS DIVISION

Neal H. Pilson, president, CBS Sports
James Harrington, vice president, program administration & operations
Jay B. Rosenstein, vice president, programming
Mark Harrington III, vice president, Olympics
Richard Pinkham, vice president, sports planning
Noel P. Berman, vice president, sports business affairs & compliance
Len DeLuca, vice president, program planning
Rick Gentile, vice president, Olympic programming
Jeremy Handelman, vice president, program planning

CBS NEWS DIVISION

Executives

Eric Ober, president
Joe Peyronnin, vice president & assistant to the president
Larry Cooper, vice president, CBS News Radio

Robert E. McCarthy, vice president, business affairs
Don Decesare, vice president, news coverage
John Frazee, vice president, news services
James M. McKenna, vice president, finance & administration
Dave Corvo, vice president, administration
Barbara Cohen, vice president & bureau chief, CBS News, Washington

Domestic News Bureaus:

ATLANTA, GA 30345: 1800 Century Blvd., Suite 1750. Sharon Houston, bureau manager. Phone: 404-321-4321

BOSTON, MA 02114: 7 Bulfinch Place. Deirdre Russell & David Cifrino, producers. Phone: 617-720-3425

CHICAGO, IL 60611: 630 N. McClurg Court. Andy Porte, bureau manager. Phone: 312-951-3313

DALLAS, TX: 2 Dallas Communications Complex, 6309 N. O'Connor Rd., Suite 125, Irving, TX 75039. Wayne Nelson, bureau manager. Phone: 214-869-2000

DENVER, CO 80203: 123 Speer Blvd. Ed Alpern, producer. Phone: 303-837-8545

LOS ANGELES, CA 90036: 7800 Beverly Blvd. Jennifer Siebens, bureau manager. Phone: 213-852-2202

MIAMI, FL 33137: 4770 Biscayne Blvd. Mike Whitney, bureau manager. Phone: 305-545-5000

NATIONAL DESK: 524 West 57th St., New York, NY 10019. Missie Rennie, national editor; Ted Holmes, weekend news manager. Phone: 212-975-4114

NORTHEAST BUREAU: 524 West 57th St., New York, NY 10019. William Felling, northeast bureau manager. Phone: 212-975-6121

SAN FRANCISCO, CA: 825 Battery St. Annie Pong, producer. Phone: 415-362-8051

WASHINGTON, DC 20036: 2020 M St. NW. Barbara Cohen, bureau chief; Mary Martin, deputy bureau chief. Phone: 202-457-4444

Foreign News Bureaus:

CHINA: 2-1-22 Jianguomenwai, Diplomatic Housing Compound, Beijing. John Sheahan, bureau chief & correspondent. Phone: 861-532-2301

EGYPT: CBS News, Flat 8, 18 Sharia El Ghelal, Maspero, Cairo. Youssef El-Alfy, bureau manager. Phone: 20-2-757-016

ENGLAND: CBS News, Bowater House, 68 Knightsbridge, London SW1. Peter Bluff, bureau manager. Phone: 44-1-581-4801

FRANCE: CBS News, 37 rue Marbeuf, 775008, Paris. Bob Albertson, bureau chief. Phone: 33-1-4225-2652

WEST GERMANY: CBS News, Langer Grabenweg 45, 53 Bonn 2. Phone: 49-228-375-097

HONG KONG: CBS News, Telecom House, 3 Gloucester Rd., Rm. 116A, Wanchai, Hong Kong, B.C.C. Larry Doyle, bureau chief. Phone: 852-5-276-423

ISRAEL: CBS News, JCS-38 Hamasger St., Tel Aviv. Mike Rosenbaum, bureau manager. Phone: 972-3-537-4488

ITALY: CBS News, Via Condotti 61/A, 00187 Rome. Peter Schweitzer, bureau chief. Phone: 39-6-679-8051

JAPAN: CBS News, TBS Main Building, 7th Floor, 5-3-6, Akasaka, Minato-Ku, Tokyo. Bruce Dunning, bureau chief. Phone: 81-3-587-1861

LEBANON: Hotel Commodore Annex, Commodore St., Beirut. Sami Awad, bureau chief. Phones: 805-373; 370-625

SOUTH AFRICA: CBS News, Royal St. Mary's, 85 Eloff St., 7th Floor, Johannesburg 2000. Bill Mutschmann, bureau chief. Phone: 27-11-299-146

USSR: CBS News, 12/24 Sadovo Samotechnaya, Apt. 38, Moscow. Barry Peterson, correspondent. Phone: 200-2992

CBS TELEVISION STATIONS DIVISION

OFFICERS

Johnathan Rodgers, president
 Robert Hyland III, vice president, general manager, KCBS-TV
 Steve Gigliotti, vice president, station manager, KCBS-TV
 Roger Colloff, vice president, general manager, WCBS-TV
 Eugene Lothery, vice president, general manager, WCAU-TV
 Carl Wenhold, vice president, station manager, WCAU-TV
 Allen Y. Shaklan, vice president & general manager, WCIX
 Jay Newman, vice president & station manager, WCIX
 Edward A. Spray, vice president, program development
 Gordon Hughes, vice president, marketing services

CBS Television Stations National Sales
 Philip Press, vice president & general manager, sales & marketing
 Robert Finkel, vice president, finance & planning
 John Hirsch, director, national spot sales
 Carl Miller, director, New York spot sales
 Julie Ballard, director, western sales
 Nizam Shaikh, manager, planning & administration
 Thomas Capaldi, manager, Detroit
 Sandy Delaunay, manager, Dallas
 Judi Pillow, manager, Atlanta
 Phil Waterman, manager, Chicago
 Frank Wheller, manager, San Francisco
 Diana Cipriani, manager, Boston
 Sonja Milliner, manager, Washington

CBS Owned Television Stations
 WCBS-TV, 524 W. 57th St., New York 10019. Roger Colloff, v.p., general manager.

KCBS-TV, 6121 Sunset Blvd., Los Angeles 90028. Robert Hyland III, v.p., general manager.

WBBM-TV, 630 N. McClurg Court, Chicago 60611.

WCAU-TV, City Line & Monument Aves., Philadelphia 19131. Eugene Lothery, v.p., general manager; Carl Wenhold, v.p., station manager.

WCIX, 8900 N.W. 18th Terrace, Miami 33172. Allen Shaklan, v.p., general manager; Jay Newman, v.p., station manager.

CBS RADIO DIVISION

OFFICERS

Nancy C. Widmann, president

1991 Edition

Robert P. Kipperman, vice president & general manager, CBS Radio Networks
 Frank D. Murphy, vice president, programs, CBS Radio Networks
 Richard Silipigni, vice president, sales, CBS Radio Networks
 Peter Moore, vice president, affiliate sales, CBS Radio Networks
 George Sosson, vice president, CBS Owned FM Stations
 Anna Mae Sokusky, vice president, CBS Owned AM Stations
 Elizabeth Hayter, vice president, media practices
 Anthony Miraglia, vice president & general manager, CBS Radio representatives
 Michael O'Neal, vice president & controller
 Larry Cooper, vice president, CBS News Radio

CBS Radio Network Sales

Richard Silipigni, vice president, sales
 Thom Leidner, sales manager, New York
 Tom Walton, sales manager, Chicago
 Allan Fuller, sales manager, Los Angeles
 John Chichester, sales manager, Detroit
 Craig Zureck, sales manager, Dallas

CBS Radio Networks Affiliate Sales

Peter Moore, vice president
 David A. Kleinbart, district director, CBS Radio Networks
 Steven Epstein, district director, CBS Radio Networks
 Mike Powderly, district director, CBS Radio Networks
 Rob Morhaim, district director, CBS Radio Networks
 Kate Welch, district director, CBS Radio Networks
 Robert Leeder, district director, sports, CBS Radio Networks
 Pat Ryan, director, CBS Radio Programs

Vice Presidents & General Managers of CBS Owned AM & FM Stations

Rod Calarco, WCBS-FM, New York
 Wayne Jefferson, WBBM(AM), Chicago
 Tom Matheson, WBBM-FM, Chicago
 George Nickolaw, KNX(AM), Los Angeles
 Charles Seraphin, KODJ-FM, Los Angeles
 Chris Witting Jr., WOGL(AM), Philadelphia
 Steve Carver, WOGL-FM, Philadelphia
 Dave Van Dyke, WODS(FM), Boston
 Robert Hyland, KMOX(AM) & KLOU(FM), St. Louis
 Timothy Dorsey, KLOU(FM), St. Louis
 Frank Oxarat, KCBS(AM), San Francisco
 Carl Dickens, KRQR(FM), San Francisco
 Don Davis, WLTT(FM), Washington, DC
 Shawn Portmann, WYNF(FM), Tampa
 Clint Culp, KTXQ(FM), Dallas
 Miles Sexton, KLTR(FM), Houston
 Rod Zimmerman, WWJ(AM) & WJOI(FM), Detroit

CBS Radio Representatives

Anthony Miraglia, vice president & general manager, New York
 Bennett Zier, vice president & director, sales, New York
 Michael Young, sales manager, New York
 Chad Brown, sales manager, Atlanta
 Amy Caplan, sales manager, Boston
 Val Carolin, sales manager, Chicago
 Linda Weaver, sales manager, Dallas
 Jim Szilagyi, sales manager, Detroit
 Marsha Peterson, sales manager, Houston
 Scott Springer, sales manager, Los Angeles
 Rich Allen, western regional manager
 Tom Skaja, sales manager, Minneapolis
 Michael Garrity, sales manager, Philadelphia
 Raif D'Amico, central region manager
 Dave Brennan, sales manager, St. Louis
 Rocky Cosgrove, sales manager, San Francisco

CBS ENTERPRISES

James A. Warner, president
 Rainer Siek, senior vice president, sales & marketing, CBS Broadcast International
 David P. Berman, vice president, production & administration, CBS Broadcast International
 Kenneth Ross, vice president, CBS Video, CBS Enterprises

CBS TELEVISION NETWORK AFFILIATES

KTAB-TV, Abilene, TX
 WRGB, Albany-Schenectady, NY
 KGGM-TV, Albuquerque, NM
 WBKB-TV, Alpena, MI
 WTAJ-TV, Altoona, PA
 KFDA-TV, Amarillo, TX
 KTVA, Anchorage, AK
 WJSU-TV, Anniston, AL
 KXII, Ardmore, OK
 WAGA-TV, Atlanta, GA
 WRDW-TV, Augusta, GA
 KTBC-TV, Austin, TX
 KERO-TV, Bakersfield, CA
 WBAL-TV, Baltimore, MD
 WABI-TV, Bangor, ME
 WAFB, Baton Rouge, LA
 KFDM-TV, Beaumont, TX
 KTVO, Billings, MT
 WBNG-TV, Binghamton, NY
 WBMG, Birmingham, AL
 KXMB-TV, Bismarck, ND
 KBCI-TV, Boise, ID
 WHDH-TV, Boston, MA
 KBTX-TV, Bryan, TX
 WIVB-TV, Buffalo, NY
 WCAX-TV, Burlington, VT
 KXL-F-TV, Butte, MT
 WWTW, Cadillac-Traverse City, MI
 KFVS-TV, Cape Girardeau, MO
 KGWC-TV, Casper, WY
 KGAN, Cedar Rapids, IA
 WCIA, Champaign, IL
 WCSC-TV, Charleston, SC
 WBTW, Charlotte, NC
 WDEF-TV, Chattanooga, TN
 KGWN-TV, Cheyenne, WY
 WBBM-TV, Chicago, IL
 KHSL-TV, Chico, CA
 WCPO-TV, Cincinnati, OH
 WJW-TV, Cleveland, OH
 KKTU, Colorado Springs-Pueblo, CO
 WLTX, Columbia, SC
 WRBL, Columbus, GA
 WCBI-TV, Columbus, MS
 WBNS-TV, Columbus, OH
 KZTV, Corpus Christi, TX
 KDFW-TV, Dallas, TX
 WHIO-TV, Dayton, OH
 KMGH-TV, Denver, CO
 KCCI-TV, Des Moines, IA
 WJKB-TV, Detroit, MI
 KXMA-TV, Dickinson, ND
 WTVY, Dothan, AL
 KDLH-TV, Duluth, MN
 KEYC-TV, El Centro, CA
 KDBC-TV, El Paso, TX
 KBSD-TV, Ensign, KS
 WSEE-TV, Erie, PA
 KVAL-TV, Eugene, OR
 KVIQ-TV, Eureka, CA
 WEHT, Evansville, IN
 KTVF, Fairbanks, AK
 KXJB-TV, Fargo-Valley City, ND
 WBTW, Florence, SC
 WINK-TV, Fort Myers, FL
 KFMS-TV, Fort Smith, AR
 WANE-TV, Fort Wayne, IN
 KJEO, Fresno, CA
 KXGN-TV, Glendive, MT
 KBSL-TV, Goodland, KS
 KREX-TV, Grand Junction, CO
 KRTV, Great Falls, MT
 WBAV-TV, Green Bay, WI
 WFMV-TV, Greensboro, NC
 WXVT, Greenville, MS
 WNCT-TV, Greenville, NC
 KGBI-TV, Harlingen, TX
 WHP-TV, Harrisburg, PA
 WFSB, Hartford, CT
 KBSH-TV, Hays, KS
 KGMB, Honolulu, HI
 KHOU-TV, Houston, TX
 WOWK-TV, Huntington-Charleston, WV
 WHNT-TV, Huntsville, AL
 KIDK, Idaho Falls, ID
 WISH-TV, Indianapolis, IN
 WJTV, Jackson, MS
 WJXT, Jacksonville, FL
 KRGC, Jefferson City, MO
 WJHL-TV, Johnson City, TN
 WWMT, Kalamazoo-Grand Rapids, MI
 KCTV, Kansas City, MO
 WKXT-TV, Knoxville, TN
 WKBT, La Crosse, WI
 WLFI-TV, Lafayette, IN
 KLFY-TV, Lafayette, LA
 WLYH-TV, Lancaster-Lebanon, PA
 WLNS-TV, Lansing, MI
 KVTU, Laredo, TX
 KLAS-TV, Las Vegas, NV
 WKYT-TV, Lexington, KY
 KOLN, Lincoln, NE
 KTHV, Little Rock, AR
 KLMG-TV, Longview, TX
 KCBS-TV, Los Angeles, CA
 WLKY-TV, Louisville, KY
 KLBK-TV, Lubbock, TX
 WMAZ-TV, Macon, GA
 WISC-TV, Madison, WI
 KEYC-TV, Mankato, MN
 WLUC-TV, Marquette, MI
 KIMT, Mason City, IA
 KTVL, Medford, OR
 WREG-TV, Memphis, TN
 WTZH, Meridian, MS
 WCIX, Miami, FL
 WITI-TV, Milwaukee, WI
 WCCO-TV, Minneapolis, MN
 KXMC-TV, Minot, ND
 KPAX-TV, Missoula, MT
 WKRG-TV, Mobile, AL
 KNOE-TV, Monroe, LA
 KMST, Monterey-Salinas, CA
 WAKA, Montgomery-Selma, AL
 WTVF, Nashville, TN
 WWL-TV, New Orleans, LA
 WCBS-TV, New York, NY
 WTKR-TV, Norfolk, VA
 KOSA-TV, Odessa, TX
 KWTU, Oklahoma City, OK
 KMTV, Omaha, NE
 WCPX-TV, Orlando, FL
 WMBD-TV, Peoria, IL
 WCAU-TV, Philadelphia, PA
 KTSP-TV, Phoenix, AZ
 KOAM-TV, Pittsburgh, KS-Joplin, MO
 KDKA-TV, Pittsburgh, PA
 WGME-TV, Portland, ME
 KOIN-TV, Portland, OR
 WAGM-TV, Presque Isle, ME
 WLNE, Providence, RI-New Bedford, MA
 KHQA-TV, Quincy, IL-Hannibal, MO
 WRAL-TV, Raleigh, NC
 KCLO-TV, Rapid City, SD
 KTVN, Reno, NV
 WTVR-TV, Richmond, VA
 WDBJ, Roanoke, VA
 WROC-TV, Rochester, NY
 WIFR-TV, Rockford-Freepport, IL
 WHBF-TV, Rock Island, IL-Davenport, IA
 KXTV, Sacramento, CA
 WEYI-TV, Saginaw, MI
 KMOV, St. Louis, MO
 WB0C-TV, Salisbury, MD
 KSL-TV, Salt Lake City, UT
 KLST, San Angelo, TX
 KENS-TV, San Antonio, TX
 KFMB-TV, San Diego, CA
 KPX, San Francisco, CA
 KCOY-TV, Santa Maria, CA
 WTOG-TV, Savannah, GA

Networks

WYOU, Scranton & Wilkes-Barre, PA
KIRO-TV, Seattle, WA
KSLA-TV, Shreveport, LA
KMEG, Sioux City, IA
KELO-TV, Sioux Falls, SD
KTNL, Sitka, AK
WSBT-TV, South Bend, IN
WSPA-TV, Spartanburg, SC
KREM-TV, Spokane, WA
KOLR, Springfield, MO
WTVH, Syracuse, NY
WCTV, Tallahassee, FL-Thomasville, GA
WTVT, Tampa, FL
WTHI-TV, Terre Haute, IN
WTOL-TV, Toledo, OH
WIBW-TV, Topeka, KS
KOLD-TV, Tucson, AZ
KOTV, Tulsa, OK
WCFT-TV, Tuscaloosa, AL
KMVT, Twin Falls, ID
KWTV-TV, Waco, TX
WUSA, Washington, DC
WWNY-TV, Watertown-Carthage, NY
WSAW-TV, Wausau, WI
WOTV, Weston, WV
WPEC, West Palm Beach, FL
WTRF-TV, Wheeling, WV-Steubenville, OH
KAUZ-TV, Wichita Falls, TX
KWCH-TV, Wichita-Hutchinson, KS
KXMD-TV, Williston, ND
WJKA, Wilmington, NC
KIMA-TV, Yakima, WA
WKBN-TV, Youngstown, OH

**Bermuda-Guam-Virgin Island Group
(Non-Interconnected)**
KUAM-TV, Agana, GU
ZBM-TV, Pembroke, Bermuda
WBNB-TV, St. Thomas, VI

NATIONAL BROADCASTING CO.

(For Parent Corporate Listing, see page B-21)

Executive and Business Offices:
RCA Building, 30 Rockefeller Plaza, New York,
NY 10112. Phone: 212-664-4444. Telegraphic
Address: NATBROCAST, NY

Washington Office:
4001 Nebraska Ave. NW, Washington, DC
20016. Phone: 202-885-4000

**Legal and Government Affairs Office,
Washington:**
1825 K St. NW, Washington, DC 20006.
Phone: 202-833-3600

West Coast:
3000 W. Alameda Ave., Burbank, CA 91523.
Phone: 818-840-4444

Studios:
RCA Building, New York, Brooklyn, Burbank
& Chicago. NBC-TV network originates pro-
grams from the TV studios at each of the
owned and operated TV station locations.

Corporate Affiliations:
NBC is a subsidiary of General Electric Co.
It owns and operates TV stations WNBC-TV,
New York; WMAQ-TV, Chicago; WRC-TV,
Washington; KNBC-TV, Los Angeles; WKYC-
TV, Cleveland; KCNC-TV, Denver & WTVJ,
Miami.

NBC-TV AFFILIATES BOARD OF DIRECTORS

James R. Seftert, pres., Cosmos Broadcasting
Corp., Greenville, SC
Eric Bremner, pres., King Broadcasting Co.,
Seattle, WA

Bruce C. McGorrrill, exec. v.p. & chief exec.
officer, Maine Broadcasting System,
Portland, ME
Gary Robinson, v.p. & gen. mgr., WCMH-TV,
Columbus, OH
Cyril E. Vetter, pres. & gen. mgr., WVLA,
Baton Rouge, LA
James T. Lynagh, pres., Multimedia Broad-
casting Co., Cincinnati, OH
Thomas Goodgame, Group W, New York, NY
Al Seethaler, v.p. & gen. mgr., KUTV, Salt Lake
City, UT
Todd Holmes, v.p. & gen. mgr., KSEE, Fresno,
CA
Robert H. Smith Jr., exec. v.p. & gen. mgr.,
WCYB-TV, Bristol, VA
James B. Waterbury, pres., American Family
Broadcasting & v.p. & gen. mgr., KWWL,
Waterloo, IA

OFFICERS

New York:

Brandon Tartikoff, chmn., Entertainment
Group
Donald Carswell, senior v.p. & chief financial
officer
Robert Blackmore, exec. v.p., NBC TV
Network
Donald Browne, exec. v.p., news
Ellen Agress, v.p., legal policy & planning
Arthur Angstreich, v.p., treasury & operations
Albert Barber, president, CNBC
David Baylor, v.p., broadcast operations
John Baziotis, v.p., finance & controller
Susan Beckett, v.p., business affairs, NBC
Enterprises/TV Network
Curtis Block, v.p., media relations
Harvey Brown, v.p., capital planning
James Burnette, v.p., sports sales &
marketing

William Caulfield, v.p., planning & pricing
Rick Cotton, v.p. & general counsel
Lee Currin, senior v.p., east coast program
& program planning
John Damiano, exec. v.p., affiliate relations
Ronald Dobson, v.p., participating program
sales

Dick Ebersol, pres., NBC Sports
John Ertemann, v.p., sports negotiation
Randel Falco, senior v.p., Olympics & sports
operations

Robert Finnerty, v.p., finance & operations
William Fouch, v.p., affiliate marketing
Leonard Garrambone, v.p., purchasing
Michael Gartner, president, NBC News
Alan Gerson, v.p., program standards &
broadcast policy

Richard Gitter, dir., advertising policy
Maurice Greenfield, v.p., management infor-
mation systems
James Greiner, senior v.p., NBC News
Keith Handyside, v.p., production planning &
operations, sports

John Healy, v.p., systems implementation
Bernard (Bud) Hirsch, v.p., sales & marketing
Larry Hoffner, exec. v.p., sales
Betty Hudson, senior v.p., corporate & media
relations

Albert Jerome, pres., NBC TV Stations
Eric Koopman, v.p., operations & systems
software

Day Krolik, v.p., labor relations
Kathryn Lenard, v.p., TV stations research
Pier Mapes, pres., NBC-TV Network
Vera Mayer, v.p., information services
Crawford (Mac) McGill, v.p., technical opera-
tions, west coast

Arthur Miller, senior v.p., sales, CNBC
Timothy Miller, v.p., corporate advertising
George Mills, gen. mgr., Skycom
William Moll, v.p. & gen. mgr., WNBC-TV
Robert Niles, v.p., research
Donald Palladino, v.p., architecture &
construction

Anthony Pedalino, v.p., facilities & services
Mike Perez, v.p., international sales

Richard Plastine, v.p., eastern sales
Richard Quackenboss, v.p., sales services
James Ritter, v.p., corporate & international
affiliate relations
Thomas Rogers, president, NBC cable
Nelson Rosabal, employee relations, CNBC
Joseph Rutledge, v.p., corporate
communications

Duffey Sasser, v.p., operations & technical
services
Edward Scanlon, exec. v.p., employee
relations

Kenneth Schanzer, exec. v.p., sports
Nicholas Schiavone, v.p., media & mktg.
research

David Schmerler, gen. mgr., editorial & pro-
duction services
Diane Seaman-Iarnoff, v.p. & gen. mgr.,
eastern sales

Michael Sherlock, pres., operations &
technical services

Stephen Stander, v.p., law, New York
Warren Littlefield, pres., NBC Entertainment

Jeffrey Trullinger, v.p., organizational resource
& management planning

Caroline Vanderlip, v.p., affiliate relations,
CNBC

David Wedeck, v.p., programs, east coast
John Welch Jr., chairman of the Board of GE
& RCA Corp.

Thomas Wolzien, senior v.p., NBC Cable
Robert C. Wright, pres. & chief exec. officer,
NBC

Burbank:

Brandon Tartikoff, chmn., Entertainment
Group

Warren Littlefield, pres., NBC Entertainment
John Agolia, exec. v.p., business affairs,
NBC-TV & NBC Productions

Susan Baerwald, producer, NBPC
Sue Binford, v.p., media relations, west coast

Jenness Brewer, v.p., print advertising
Joseph Bures, v.p., program acquisitions
Joseph Cicero, v.p., finance & administration,
entertainment division

Gary Considine, v.p., production operations,
NBC Productions

Anne Egerton, v.p., law, west coast
Edward Frank, v.p., current comedy programs

Brian Frons, v.p., creative affairs
Bernard Gehan, v.p., labor relations, west
coast

Jay Goldberg, v.p., program & talent
contracts

Fred Kigerl, v.p., materials & services, west
coast

Todd Leavitt, senior v.p., NBC Productions
Richard Ludwin, v.p., specials & variety
programs

John Luma, v.p., on-air promotion
Leslie Lusie, v.p., comedy development

Anthony Masucci, v.p., motion pictures for
TV Entertainment & NBC Productions

Carl Meyer, v.p., west coast sales & special
program sales

John Miller, exec. v.p., marketing
John O'Neil, v.p., finance administration,
west coast

Lori Openden, v.p., talent & casting
William Phillips, v.p., production

Timothy Quealy, v.p., entertainment production
Gerald Reeves, v.p., management information
systems, west coast

John Rohrbeck, v.p. & gen. mgr., KNBC-TV
Perry Simon, exec. v.p., prime time programs

Jacqueline Smith, v.p., daytime programs
Martha Stanville, v.p., affiliate promotion
projects

Kathleen Tucci, v.p., talent relations
Joseph Ulasevic, v.p., operations &
technical services, west coast

Phyllis Vinson, v.p., children's & family
programs

Paul Wang, v.p., program & media services
Barbara Watson, v.p., strategic planning

Winifred White, v.p., family programs

Legal & Government Affairs Office, Washington:

Sallie Forman, v.p., government relations
Terence Mahony, v.p., government relations
Robert Hynes, vice president

CORPORATE

Robert C. Wright, pres. & chief exec. officer
Albert Barber, exec. v.p.

TV STATIONS

Albert Jerome, pres.
Bernard Hirsch, exec. v.p., sales
Duffey Sasser II, v.p., operations & technical
services
Robert Finnerty, v.p., finance & operations
Monte Newman, v.p., spot sales

NBC OWNED TELEVISION STATIONS

William Moll, v.p. & gen. mgr., WNBC-TV,
New York
Robert Morse, v.p. & gen. mgr., WMAQ-TV,
Chicago
Allan Horlick, v.p. & gen. mgr., WRC-TV,
Washington
John Rohrbeck, v.p. & gen. mgr., KNBC-TV,
Los Angeles
Roger Ogden, pres. & gen. mgr., KCNC-TV,
Denver
Richard Lobo, pres. & gen. mgr., WTVJ,
Miami

NBC Television Spot Sales:

Bernard Hirsch, exec. v.p., sales & marketing
Clifford Ford, dir., television spot sales, west
coast
Joanna Montgomery Harig, mgr., television
spot sales, midwest
Patricia Carry, mgr., television spot sales,
Detroit
Ginney Lang, mgr., office sales service
administration
Jay Linden, dir., eastern spot sales
Andrew Capone, mgr., eastern spot sales
Frank Sorace, dir., sales planning & pricing

NBC LEGAL & STANDARDS DIVISION

Rick Cotton, v.p. & gen. counsel
Terence Mahony, v.p., government relations
Sallie Forman, v.p., government relations
Robert Hynes, v.p., Washington operations
Ellen Agress, v.p., legal policy & planning
Alan Gerson, v.p., program standards &
broadcast policy
Richard Gitter, dir., advertising policy
Stephen Stander, v.p., law, New York
Anne Egerton, v.p., law, west coast

AFFILIATE RELATIONS

John Damiano, exec. v.p., affiliate relations
James Ritter, v.p., corporate & international
affiliate relations
Rick Quackenboss, v.p., sales affiliate
services
William Fouch, v.p., affiliate marketing

REGIONAL DIRECTORS

Peter Flynn, regional dir., Southwest
Erik Bennorth, regional dir., West
John Barry, regional dir., Southeast
Arlene Engelmann, regional dir., Midwest
James Bloom, regional dir., Northeast

ADVERTISING

John Miller, exec. v.p., marketing

Tim Miller, v.p., corporate advertising, east coast

RESEARCH

Robert Niles, v.p., research
Kathryn Lenard, v.p., TV stations research
Eric Cardinal, v.p., program research
Preston Beckman, v.p., audience research

CORPORATE PLANNING

J. B. Holston, v.p. & gen. mgr., NBC International

CORPORATE COMMUNICATIONS

Betty Hudson, v.p., corporate & media relations
Curtis Block, v.p., media relations, east coast
Sue Binford, v.p., media relations, west coast
John Miller, exec. v.p., marketing
Jenness Brewer, v.p., print advertising
Martha Stanville, v.p., affiliate promotion projects, Burbank
John Luma, v.p., on-air promotion
Tim Miller, v.p., advertising & promotion, east coast
Kathleen Tucci, v.p., talent relations & media services, west coast
Joseph Rutledge, v.p., corporate communications
Al Kroeger, dir., editorial services
Peggy Hubble, dir., news information
Matt Messina, dir., entertainment press
Richard Cutting, mgr., corporate relations
Vera Wells, dir., audience services
Rosalyn Weinman, v.p., program standards & community relations

NBC FINANCE

Donald Carswell, chief financial officer & senior v.p.
John Baziotis, v.p., finance & controller
Joseph Cicero, v.p., finance, west coast
Arthur Angstreich, v.p., treasury & operations
Harvey Brown, v.p., capital planning

PERSONNEL & LABOR RELATIONS

Ed Scanlon, exec. v.p., employee relations
Day Krolik III, v.p., labor relations
Jeffrey Trullinger, v.p., organization resources & management planning
Bernard Gehan, v.p., labor relations, west coast

NEWS

Michael Gartner, pres.
James Greiner, senior v.p.
Donald Browne, exec. v.p., NBC News
Robert McFarland, v.p., planning
Timothy Russert, senior v.p., news, Washington
Vera Mayer, v.p., information services

ENTERTAINMENT

Brandon Tartikoff, chmn.
Warren Littlefield, pres.
Phyllis Tucker Vinson, v.p., children's & family programs
Winifred White, v.p., family programs
Anthony Masucci, v.p., motion pictures for TV/NBC Entertainment & NBC Productions
Susan Baerwald, producer, NBCP
Brian Frons, v.p., creative affairs
Jacqueline Smith, v.p., daytime programs
Lee Currilin, senior v.p., east coast programs & program planning

Paul Wang, v.p., programs & media planning
Todd Leavitt, senior v.p., NBC Productions
William Phillips, v.p., production
Joseph Cicero, v.p., finance & administration
Timothy Quealy, v.p., entertainment production
Perry Simon, exec. v.p., prime time programs
Michele Brustin, v.p., comedy programs
Richard Ludwin, v.p., specials & variety programs
Lori Openden, v.p., talent & casting
Gary Considine, v.p., production operations
David Neuman, v.p., current comedy programs
Gene Walsh, v.p., media planning, NBC Productions

BUSINESS AFFAIRS

John Agoglia, exec. v.p.
Joseph Bures, v.p., program acquisitions
Susan Beckett, v.p., business affairs
Barbara Watson, v.p., strategic planning
Jay Goldberg, v.p., program & talent contracts

NBC PRODUCTIONS

John Agoglia, exec. v.p.
Todd Leavitt, senior v.p.
Gary Considine, v.p., production operations
William Phillips, v.p., film productions
Gene Walsh, v.p., media planning, NBC Productions

NETWORK

Plerson Mapes, pres.
Robert Blackmore, executive v.p., NBC TV Network
John Damiano, exec. v.p., affiliate relations
William Fouch, v.p., affiliate marketing
James Ritter, v.p., corporate & international affiliate relations
James Burnette, v.p., sports sales & marketing
William Caulfield, v.p., planning & pricing
Miguel Perez-Colon, v.p., international sales
Ronald Dobson, v.p., participating program sales
Larry Hoffner, exec. v.p., sales
Carl Meyer, v.p., west coast & special projects
Robert Niles, v.p., research
Richard Plastine, v.p., eastern sales
Richard Schade, v.p., central & national field sales
John Spain, v.p., Detroit sales
Diane Seaman-Tarnoff, v.p. & gen. mgr., eastern sales
Richard Quackenboss, v.p., TV network operations
Jean Dietze, v.p., TV network services

OPERATIONS & TECHNICAL SERVICES

Michael Sherlock, pres., operations & technical services
Crawford McGill, v.p., technical operations, west coast
Fred Kigerl, v.p., materials & services, west coast
John O'Neill Jr., v.p., finance & administration, west coast
Anthony Pedalino, v.p., facilities & services
Leonard Garrambone, v.p., corporate purchasing
David Baylor, v.p., broadcast operations

SPORTS

Dick Ebersol, pres.
Kenneth Schanzer, exec. v.p.
Keith Handyside, v.p., operations
John Ertemann, v.p., sports negotiations

Randel Falco, v.p., finance & administration
Peter Diamond, v.p., programs

MANAGEMENT INFORMATION SYSTEMS

Maurice Greenfield, v.p., management information systems
Gerald Reeves, v.p., management information systems
Eric Koopman, v.p., operations & systems software

CONSUMER NEWS & BUSINESS CHANNEL (CNBC)

Albert Barber, president, CNBC
Arthur Miller, senior vice president, sales, CNBC
Bob Davis, executive producer, news
Caroline Vanderlip, vice president, affiliate relations
Lawrence M. Smith, regional vice president, affiliate relations, east coast
Debra Lieberman, regional vice president, affiliate relations, west coast
Nelson Rosabal, vice president, employee relations
Michael N. Reitman, vice president, technical operations
Allan J. Gaherty, vice president, finance & administration
Patricia Karpas, director, affiliate marketing

NBC TV AFFILIATED STATIONS

KRBC-TV, Abilene, TX
WALB-TV, Albany, GA
WNYT, Albany-Schenectady-Troy, NY
KOB-TV, Albuquerque, NM
KALB-TV, Alexandria, LA
KAMR-TV, Amarillo, TX
KTUU-TV, Anchorage, AK
WXIA-TV, Atlanta, GA
WAGT, Augusta, GA
KXAN-TV, Austin, TX
KGET, Bakersfield, CA
WMAR-TV, Baltimore, MD
WLBZ-TV, Bangor, ME
WVLA, Baton Rouge, LA
WNEM-TV, Bay City-Saginaw, MI
KTVZ, Bend, OR
KULR-TV, Billings, MT
WICZ-TV, Binghamton, NY
WVTM-TV, Birmingham, AL
KFYR-TV, Bismarck, ND
WVVA, Bluefield, WV
KTVB, Boise, ID
WBZ-TV, Boston, MA
WCYB-TV, Bristol, VA
KVEO, Brownsville, TX
WGRZ-TV, Buffalo, NY
KTVM, Butte, MT
KTWO-TV, Casper, WY
WICD, Champaign, IL
WCIV, Charleston, SC
WCNC-TV, Charlotte, NC
WVIR-TV, Charlottesville, VA
WRCB-TV, Chattanooga, TN
KKTU, Cheyenne, WY
WMAQ-TV, Chicago, IL
KCPM, Chico, CA
WLWT, Cincinnati, OH
WBOY-TV, Clarksburg, WV
WKYC-TV, Cleveland, OH
KQAA-TV, Colorado Springs-Pueblo, CO
KOMU-TV, Columbia, MO
WIS-TV, Columbia, SC
WLTZ, Columbus, GA
WCMH-TV, Columbus, OH
KRIS-TV, Corpus Christi, TX
KWQC-TV, Davenport, IA
WKEF, Dayton, OH
WESH, Daytona Beach-Orlando, FL
KCNC-TV, Denver, CO
WHO-TV, Des Moines, IA
WDIV, Detroit, MI
KQCD-TV, Dickinson, ND
KBJR-TV, Duluth, MN
WEAU-TV, Eau Claire, WI
KTVE, El Dorado, AR
WETM-TV, Elmira, NY
KTSM-TV, El Paso, TX
WICU-TV, Erie, PA
KMTR-TV, Eugene, OR
KIEM-TV, Eureka, CA
WFIE-TV, Evansville, IN
KATN, Fairbanks, AK
KTHI-TV, Fargo, ND
KOBf, Farmington, NM
KNAZ-TV, Flagstaff, AZ
WOWL-TV, Florence, AL
WBBH-TV, Fort Myers, AR
KPOM-TV, Fort Smith, AR
WKJG-TV, Fort Wayne, IN
KXAS-TV, Fort Worth-Dallas, TX
KSEE, Fresno, CA
KXGN-TV, Glendive, MT
KREX-TV, Grand Junction, CO
WOTV, Grand Rapids, MI
KSNC, Great Bend, KS
KTGF, Great Falls, MT
WLUK-TV, Green Bay, WI
WYFF-TV, Greenville-Spartanburg, SC
WHAG-TV, Hagerstown, MD
WVIT, Hartford-New Britain, CT
WNNE-TV, Hartford, VT-Hanover, NH
KHAS-TV, Hastings, NE
WDAM-TV, Hattiesburg, MS
KTVH, Helena, MT
KHON-TV, Honolulu, HI
KPRC-TV, Houston, TX
WSAZ-TV, Huntington, WV
WAFF, Huntsville, AL
KIFI-TV, Idaho Falls, ID
WTHR, Indianapolis, IN
WLBT-TV, Jackson, MS
WTLV, Jacksonville, FL
KETK-TV, Jacksonville, TX
WJAC-TV, Johnstown, PA
KSNF, Joplin, MO-Pittsburg, KS
KCFW-TV, Kalispell, MT
WDAF-TV, Kansas City, MO
KOTI, Klamath Falls, OR
WBIR-TV, Knoxville, TN
KPLC-TV, Lake Charles, LA
WGAL-TV, Lancaster-Harrisburg-York, PA
WILX-TV, Lansing, MI
KGNs-TV, Laredo, TX
KVCB, Las Vegas-Henderson, NV
KIVV-TV, Lead, SD
WLEX-TV, Lexington, KY
WLIO, Lima, OH
KARK-TV, Little Rock, AR
KNBC-TV, Los Angeles, CA
WAVE, Louisville, KY
KCBD-TV, Lubbock, TX
WMTG, Macon, GA
WMTV, Madison, WI
KOBi, Medford, OR
WMC-TV, Memphis, TN
WLBm-TV, Meridian, MS
WTVJ, Miami, FL
KTPX, Midland & Odessa, TX
WTMJ-TV, Milwaukee, WI
KARE, Minneapolis-St. Paul, MN
KMOT, Minot, ND
KECI-TV, Missoula, MT
WALA-TV, Mobile, AL-Pensacola, FL
WSFA, Montgomery, AL
WSMV, Nashville, TN
WDSU-TV, New Orleans, LA
WNBC-TV, New York, NY
WAYM-TV, Norfolk, VA
KNOP-TV, North Platte, NE
KFOR-TV, Oklahoma City, OK
WOWT, Omaha, NE
WPSD-TV, Paducah, KY
KMIR-TV, Palm Springs, CA
WJHG-TV, Panama City, FL
WTAP-TV, Parkersburg, WV
WEEK-TV, Peoria, IL
KYW-TV, Philadelphia, PA
KPNX, Phoenix-Mesa, AZ

Networks

WPXI, Pittsburgh, PA
WPTZ, Plattsburgh, NY-Burlington, VT
KJAC-TV, Port Arthur-Beaumont, TX
WCSH-TV, Portland, ME
KGW-TV, Portland, OR
WJAR, Providence, RI
WGEM-TV, Quincy, IL-Hannibal, MO
WPTF-TV, Raleigh-Durham, NC
KEVN-TV, Rapid City, SD
KRN, Reno, NV
WJFW-TV, Rhinelander, WI
WWBT, Richmond, VA
WLSL-TV, Roanoke, VA
KTTC, Rochester, MN
WROC-TV, Rochester, NY
WTVO, Rockford, IL
KFAA, Rogers, AR
KOB, Roswell, NM
KCRV-TV, Sacramento, CA
KSDK, St. Louis, MO
KSBW, Salinas-Monterey, CA
KUTV, Salt Lake City, UT
KMOL-TV, San Antonio, TX
KNSD, San Diego, CA
KRON-TV, San Francisco, CA
KSBY-TV, San Luis Obispo, CA
WSAV-TV, Savannah, GA
KING-TV, Seattle-Tacoma, WA
KTAL-TV, Shreveport, LA-Texarkana, TX
KTIV, Sioux City, IA
KDLT, Sioux Falls-Mitchell, SD
WNDU-TV, South Bend-Elkhart, IN
KHQ-TV, Spokane, WA
WICS, Springfield-Oecatur, IL
WWLP, Springfield-Holyoke, MA
KYTV, Springfield, MO
WTOV-TV, Steubenville, OH
WSTM-TV, Syracuse, NY
WTWC, Tallahassee, FL
WFLA-TV, Tampa, FL
KCFN-TV, Temple, TX
WTWO, Terre Haute, IN
WTVG, Toledo, OH
KSNT, Topeka, KS
WPBN-TV, Traverse City, MI
KVOA-TV, Tucson, AZ
KJRH, Tulsa, OK
WTV, Tupelo, MS
WKT, Utica, NY
KAVU-TV, Victoria, TX
WRC-TV, Washington, DC
WITN-TV, Washington-Greenville, NC
KWWL, Waterloo-Cedar Rapids, IA
WPTV, West Palm Beach, FL
KSNW, Wichita, KS
KFDX-TV, Wichita Falls, TX
WMGM-TV, Wildwood, NJ
WBRE-TV, Wilkes-Barre & Scranton, PA
KUMV-TV, Williston, ND
WECT, Wilmington, NC
WXII, Winston-Salem & Greensboro, NC
KNDO, Yakima, WA
WFMJ-TV, Youngstown, OH
KYEL-TV, Yuma, AZ
WHIZ-TV, Zanesville, OH

FOX INC.

Executive Offices:
10201 West Pico Blvd.
Los Angeles, CA 90035
Phone: 213-277-2211

Mailing Address:
Box 900
Beverly Hills, CA 90213
Fox Inc. is the parent company of Fox Broadcasting Company, Fox Television Stations Inc. & Twentieth Century-Fox Film Corporation.

OFFICERS

Barry Diller, chmn. & chief exec. officer
Jonathan Dolgen, senior exec. v.p.

Chase Carey, exec. v.p.
Dean Ferris, senior v.p., employee relations
Harvey Finkel, senior v.p., finance
John Meehan, senior v.p., banking
Andrew Setos, senior v.p., broadcast operations & engineering
Dennis Petroskey, v.p., corporate communications
Beth Colloty, v.p. & assistant to the chmn.
Pamela DiGiovanni, v.p., labor relations
Mary Anne Harrison, v.p., assistant gen. counsel
Lynn Franzoi, v.p., compensation & benefits

FOX BROADCASTING COMPANY

OFFICERS

Barry Diller, chmn. & chief exec. officer, Fox Inc.
Jamie Kellner, pres. & chief operating officer, Fox Bcstg. Co.
Peter Chernin, pres., FBC Entertainment Group
Tom Allen, senior v.p., finance & administration
Sandy Grushow, senior v.p., advertising & promotion
Robert Kenneally, senior v.p., programming & development
Paul Stupin, exec. v.p., series programming
Andy Fessel, senior v.p., research & marketing
Ira Kurgan, senior v.p., business affairs
Eric Yeldell, senior v.p., legal affairs
Brad Turell, senior v.p., publicity & corporate creative services
Lillah McCarthy, senior v.p., series programming
Geoffrey Calnan, v.p., on-air promotion
Steve Weinheimer, v.p., on-air promotion & operations
David Ferrara, v.p., affiliate relations, western region
Don Bay, v.p., broadcast standards & practices
Joe Davola, v.p., creative development
Debbie Myers, v.p., sales, west coast
Michael Peikoff, v.p., publicity
Paul Nagle, v.p., movies for television
Susan Horenstein, v.p., film acquisitions

New York Office:

40 West 57th St.
8th Floor
New York, NY 10019
Phone: 212-556-2400
Jon Nesvig, senior v.p., advertising sales
Greg Gush, v.p., affiliate relations, eastern region
Jean Rossi, v.p., national sales
David Cassaro, v.p., eastern sales

Chicago Office:

625 N. Michigan Ave.
Suite 401
Chicago, Illinois 60611
Phone: 312-440-0012
Bob Mariano, v.p., affiliate relations, central region
Larry Widrig, v.p., central sales

FOX TELEVISION STATIONS INC.

Barry Diller, chmn. & chief exec. officer, Fox Inc.
Greg Nathanson, pres. & chief operating officer
Richard Anderson, v.p., engineering
Gerald Friedman, v.p., legal affairs
Steve McPeck, v.p. & gen. mgr., Fox Tape
Muriel Reiss, v.p., legal affairs
Hugo Rossiter, v.p., labor relations
Steve LeBlang, v.p., programming
William Lincoln, v.p. & chief financial officer

Donna Harris, v.p., development
Pam Senuta, director, research

FOX TELEVISION STATION GROUP

Carolyn Wall, gen. mgr., WNYW, New York
Greg Nathanson, gen. mgr., KTTV, Los Angeles
Gerald Walsh, gen. mgr., WFXT, Boston
Gayle Brammer, gen. mgr., KDAF, Dallas
Tom Herwitz, gen. mgr., WTTG, Washington
Jerry Marcus, gen. mgr., KRIV, Houston
Stu Powell, gen. mgr., WFLD, Chicago
Milt Jouffas, gen. mgr., KSTU, Salt Lake City

FOX AFFILIATE STATIONS

WFXL, Albany GA
WXXA-TV, Albany, NY
KGSW-TV, Albuquerque, NM
KCIT, Amarillo, TX
KTBY, Anchorage, AK
WATL, Atlanta, GA
W67BE, Augusta, GA
KBVO-TV, Austin, TX
WTLH, Bainbridge, GA
WBFF, Baltimore, MD
WTTD, Birmingham, AL
WYZZ-TV, Bloomington-Normal, IL
WFXT, Boston, MA
WUTV, Buffalo, NY
KJMH, Burlington, IA
WGKI, Cadillac, MI
WFTX, Cape Coral, FL
KBSI, Cape Girardeau, MO
KOCR, Cedar Rapids-Waterloo, IA
WTAT-TV, Charleston, SC
WVAH-TV, Charleston-Huntington, WV
WCCB, Charlotte, NC
WDSI-TV, Chattanooga, TN
WFLD, Chicago, IL
WXIX-TV, Cincinnati, OH
KXRM-TV, Colorado Springs, CO
WXTX, Columbus, GA
WTTT, Columbus, OH
WACH, Columbia, SC
KDAF, Dallas, TX
WDKY-TV, Danville, KY
KLJB-TV, Davenport, IA
WRGT-TV, Dayton, OH
KDVR, Denver, CO
KDSM-TV, Des Moines, IA
WKBD-TV, Detroit, MI
KCIC, El Paso, TX
WETG, Erie, PA
K25AS, Eugene, OR
WEVV, Evansville, IN
KVR, Fargo, ND
WSMH, Flint, MI
K46BZ, Fort Smith, AR
WFFT-TV, Fort Wayne, IN
WXMI, Grand Rapids, MI
WEMT, Greeneville, TN
WHNS, Greenville-Spartanburg, SC-Asheville, NC
WXXV-TV, Gulfport, MS
WTGS, Hardeeville, SC
WTIC-TV, Hartford, CT
WWLF-TV, Hazleton, PA
KHNL, Honolulu, HI
KRIV, Houston, TX
WZDX, Huntsville, AL
WXIN, Indianapolis, IN
WDBO, Jackson, MS
WMTU, Jackson, TN
WAWS-TV, Jacksonville, FL
KJRR, Jamestown, ND
WWCP-TV, Johnstown, PA
KSHB-TV, Kansas City, MO
KRRT, Kerrville-San Antonio, TX
WKCH-TV, Knoxville, TN
WLAX, La Crosse, WI
KADN, Lafayette, LA
KVHP, Lake Charles, LA
KSYM-TV, Lansing, MI
KVUU-TV, Las Vegas, NV
KLRT, Little Rock, AR
KTTV, Los Angeles, CA
WDRB-TV, Louisville, KY
KJTV, Lubbock, TX
WJPR, Lynchburg, VA
WMSN-TV, Madison, WI
WPTY-TV, Memphis, TN
WSVN, Miami, FL
WCGV-TV, Milwaukee, WI
KITN, Minneapolis-St. Paul, MN
WPML, Mobile, AL
WCOV-TV, Montgomery, AL
WFXI, Morehead City, NC
KTRV, Nampa, ID
WZTV, Nashville, TN
WNOL-TV, New Orleans, LA
WNYW, New York, NY
WTVZ, Norfolk, VA
KPEJ, Odessa-Midland, TX
KAUT, Oklahoma City, OK
KPTM, Omaha, NE
WDFL, Orlando, FL
KOLA-TV, Ottumwa, IA
WPGX, Panama City, FL
KNRR, Pembina, ND
WTFX-TV, Philadelphia, PA
KNXV-TV, Phoenix, AZ
WPGH-TV, Pittsburgh, PA
WPXT, Portland, ME
WNAC-TV, Providence, RI
WLF-TV, Raleigh, NC
KAME-TV, Reno, NV
WRLH-TV, Richmond, VA
WUHF, Rochester, NY
WORF-TV, Rockford, IL
KTXL, Sacramento, CA
KDNL-TV, St. Louis, MO
KAAS-TV, Salina, KS
KBCA, Salinas, CA
KSTU, Salt Lake City, UT
KIDY, San Angelo, TX
KTVU, San Francisco, CA
KCPQ, Seattle, WA
WOIO, Shaker Heights-Cleveland, OH
KMSS-TV, Shreveport, LA
KTTW, Sioux Falls, SD
KAYU-TV, Spokane, WA
WRSP-TV, Springfield, IL
KDEB-TV, Springfield, MO
WSYT, Syracuse, NY
WFTS, Tampa, FL
KBRR, Thief River Falls, MN
XETV, Tijuana, Mexico-San Diego, CA
WUPW, Toledo, OH
KMSB-TV, Tucson, AZ
KOKI-TV, Tulsa, OK
WCCU, Urbana-Champaign, IL
WFXV, Utica, NY
KPDX, Vancouver, WA
KMHP, Visalia-Fresno, CA
KWKT, Waco, TX
WTTG, Washington, DC
KCWT, Wenatchee, WA
WFLX, West Palm Beach, FL
KSAS-TV, Wichita, KS
KJTL, Wichita Falls, TX
WOLF-TV, Wilkes-Barre-Scranton, PA
WNRW, Winston-Salem & Greensboro-High Point, NC
K53CY, Yakima, WA
WPMT, York, PA

CANADIAN BROADCASTING CORP.

Head Office:
CBC Building
1500 Bronson Ave.
Ottawa, Ont.
Telephone: 613-724-1200
Telephone for the deaf: 613-733-8868
Telex: 053-4260

Fax: 613-738-6887
Box 8478
Ottawa, Ont. K1G 3J5

Business Offices and Studios:

English Networks: Box 500, Station 'A', Toronto, Ont. M5W 1E6. Telephone: 416-975-3311. Telex: 062-17796. Telephone for the deaf: 416-975-3311. Fax: 416-975-3453.

Regional Broadcasting:

TV studios in Goose Bay, Labrador; Labrador City/Wabush, Corner Brook & St. John's, Nfld.; Charlottetown, P.E.I.; Halifax & Sydney, N.S.; Moncton, N.B.; Matane, Quebec, Sept-Îles, Montreal & Rimouski, P.Q.; Ottawa, Toronto & Windsor, Ont.; Winnipeg, Man.; Regina & Saskatoon, Sask.; Calgary & Edmonton, Alta.; Vancouver, B.C.

French Networks:

Box 6000, Montreal, P.Q. H3C 3A8. Telephone: 514-597-5970. Telex: 052-67417. Telephone for the deaf: 514-597-6013. Fax: 514-597-5551.

CORPORATE STRUCTURE

The Canadian Broadcasting Corp. is a Crown (that is, publicly owned) corporation established on November 2, 1936 by an Act of the Canadian Parliament to provide the national broadcasting service in Canada in the two official languages. Under this legislation, the CBC is responsible to Parliament, to which it reports each year on its operations through the Minister of Communications. The CBC is financed mainly by public funds voted annually by Parliament. Supplementary revenue is obtained from commercial advertising on CBC television. CBC radio is virtually free of commercial advertising.

The CBC operates several national services: A French television network; an English television network; English and French AM radio and FM stereo networks, maintaining high levels of Canadian content (in the 80 per cent range for television and even higher for radio). The CBC National Satellite Channel makes available to Canadians via cable the proceedings of the House of Commons and other special national events such as public hearings and provincial election coverage. Radio Canada International is a service of the CBC on shortwave. Broadcasting in 12 languages, RCI's information programming reflects Canada's political, economic, social and cultural spectrum to an international audience. RCI also produces programs for use by leading broadcasters in the world's major radio markets. Northern Service Television began in 1967 as a tape delay rebroadcast service in 14 northern communities. Northern based television production began in 1979 at Yellowknife. Today, Northern Service broadcasts on more than 100 northern television transmitters on two satellite channels across four time zones. Production facilities exist in Yellowknife, Whitehorse, Montreal and Ottawa. The service supplements network programs with shows produced by Northern Service, as well as programs procured from outside the corporation. Northern Service also assists independent native broadcasters operating under the federal "Northern Native Broadcast Access Program" to distribute their programming over its television. Northern Service produces programs in English, Inuktitut, Slavey, Dogrib, Chipewyan, Loucheux and Cree. The Northern Quebec Service provides most of CBC's French and English radio and television programming, as well as some programming in Cree, to residents of Quebec's north.

The CBC operates one of the most extensive distribution systems in the world — providing service across six time zones, using nine

Canadian satellite channels and more than 100,000 kilometres of microwave and land line.

At least 99% of both English-speaking and French-speaking Canadians have direct access to CBC television and mono radio services in their respective languages. Most television programming is in color, and as of January 1, 1988, 94% of Canadian households had color sets.

CBC DIRECTORS

Patrick Watson, chairman
Gerard Veilleux, president
Brian Armstrong, Toronto, Ont.
Elizabeth Burnham, Toronto, Ont.
Michael Doyon, Ste.-Foy, Que.
Don M. E. Hamilton, North Vancouver, B.C.
Nancy L. Juneau, Shippagan, N.B.
Robert Kozminski, Winnipeg, Man.
William Neville, Ottawa, Ont.
Michael Power, Bridgewater, N.S.
Carolyn Tavender, Calgary, Alta.

PRINCIPAL OFFICERS

Gerard Veilleux, president
Michael McEwen, executive vice president
Anthony S. Manera, senior vice president
Marie-P. Poulin, corporate secy. and special advisor to the pres.
Guy Gougeon, vice president, engineering (Montreal)
Brian D. Baldry, asst. vice president, capital & strategic engineering (Montreal)
George N. Goossen, asst. vice president, operations engineering
Jean-Pierre Blouin, acting vice president, human resources
John Shewbridge, vice president, planning and corporate affairs
Bill White, vice president, regional broadcasting operations
Stephen Cotsman, vice president, finance
Erik Peters, vice president, internal auditor
Denis Harvey, v.p., English Television (Toronto)
Donna Logan, vice president, English Radio
Franklin Delaney, v.p., French Television (Montreal)
Jean Blais, vice president, French Radio
J. R. Allyn, general counsel
Alain Pineau, asst. v.p., planning
Raymond Marcotte, associate vice president, regional broadcasting operations
G. Flaherty, asst. general counsel
Normand Perron, assistant vice president, finance
Paul St. Pierre, treasurer, finance
Gordon Noble, board of directors secretariat
Joan P. Gordon, director, parliamentary & national community relations
L. Howard Simpson, managing director, human resources operations
John Lewis, senior manager, sales policy & market planning
Paul Gaffney, senior director, corporate affairs
Marc-Andre Freve, director, affiliate relations
Barry Kiefl, corporate director of audience research (Ottawa)
Robert Smee, director, strategic projects
Yvon Gauthier, senior director, resource planning
Lynn Robinson, director of corporate program rights
Diana Filer, director of international relations
Don McStravick, director of auditing
Michael A. Hughes, executive director, management information systems (Toronto)
Gilles Seguin, director, human resources training & development
Jean Richer, director, industrial & talent relations
Richard Chambers, director of public relations

ENGINEERING HEADQUARTERS (MONTREAL)

Guy Gougeon, vice president, engineering
Brian D. Baldry, asst. v.p., capital & strategic engineering
George N. Goossen, asst. v.p., engineering operations
Gilles Hurtubise, director of engineering, capital projects
David Garforth, director of engineering, strategic engineering
Henri-Paul Filiion, dir. of building design & construction
M. N. Dunn, director, supply & services
Michel Rose, director, communications and engineering information
Claudette Lalonde, public relations representative, communications & engineering information

ENGLISH NETWORKS (TORONTO)

Denis Harvey, v.p., English Television
Donna Logan, v.p., English Radio
Louis-Paul Germain, general manager, CBC broadcast centre development project (Toronto)
Roman Mewyk, director of network television
Walter Knott, director of finance
George Merek, director of supply & services
Thomas Curzon, director of communication
Glenn Luff, director of public relations
Dave W. Currie, director of engineering
Howard Simpson, director of human resources & operations, Toronto
Ivan Fecan, director of TV programming
Trina McQueen, director of news and current affairs, TV
Olga Cwiek, director of business affairs
Peter Kretz, general manager, marketing & sales
G. W. Regendanz, manager, administration & finance
Steve Jones, director, marketing
Gord Cockell, director, operations, marketing & sales
Mike Kennerly, director, corporate sponsorship
Gary S. Greenway, director, market sales
Scott Johnston, director, market sales
Adam Litzinger, director, network sales
Barry Tenhouse, manager, TV station relations
Roger Kennedy, manager, advertising standards

FRENCH NETWORKS (MONTREAL)

Franklin Delaney, vice president, French Television
Jean Blais, vice president, French Radio
Andreanne Bournival, general manager, programming (general television)
Jean Vezina, director of finance
Claude Bedard, director of communications
Maurice Gill, director of human resources
Pierre Boucher, director of supply & services
Philippe Dussault, manager, outside production
Jean-Baptiste Chardola, general manager, television operations
Paul Rousseau, general manager, planning, telecasting & resources
Pierre O'Neil, general manager, information programming
Paul-Marie Lapointe, general manager, French radio programming
Romeo Tremblay, director, national marketing
Denis Lamontagne, manager, film service
Chantal LaRue, manager, advertising standards

CBC REGIONAL OFFICES

NEWFOUNDLAND REGION: Ayre's Centre, Pippy Place, Box 12010, Postal Station A, St. John's, Nfld. A1B 3T8. Phone: 709-737-4140. Fax (sales): 709-737-4201. Jim Byrd, regional dir., Province of Newfoundland; John Farrell,

regional sales manager; Judy Squires, regional manager, communications.

CBNT, St. John's: John Ridge, dir., TV; D. Sinnott, production manager.

CBYT, Corner Brook: Wally Sheppard, location manager.

CFLA-TV, Happy Valley/Goose Bay, Labrador.

CBNLT, Labrador City/Wabush, Nfld.

MARITIMES REGION: 5600 Sackville St., Box 3000, Halifax, N.S. B3J 3E9. Phone: 902-420-8311. Fax: 902-420-4414. Bill Donovan, regional dir., Maritime Provinces; Jessie Clarey, regional manager, communications; Theresa Mancini, regional sales manager; Richard Knowles, regional engineer.

CBHT, Halifax: 1840 Bell Rd. Saleem Ahmed, dir., TV; Rod Williamson, TV operations center manager.

CBIT, Sydney, N.S.: 285 Alexandra St., Box 700, B1P 6H7. Gordon Tizzard, location manager.

CBCT, Charlottetown, P.E.I.: 430 University Ave., Box 2230, C1A 8B9. Barbara Trueman, location manager; Heather MacLean, sales representative.

CBAFT (French), Moncton, N.B.: 250 Archibald St., Box 950, E1C 8N8. Phone: 506-853-3061. Fax: 506-853-6715. Claude Bourque, regional dir., French services, Atlantic Provinces.

QUEBEC REGION: CBVT (French): 2505 Laurier Blvd., Box 10400, Ste.-Foy, Quebec P.Q. G1V 2X2. Phone: 418-654-1341. Fax: 418-654-3207. Jacques-D. Landry, regional director, CBC Quebec City; Marcel Auclair, sales manager; Bertrand Emond, director of television; Huguette MacFarlane-Plamondon, manager, communications.

MONTREAL: Maison de Radio-Canada, 1400 Rene-Levesque Blvd. E, Box 6000, Montreal, P.Q. H3C 3A8. Phone: 514-597-5970.

CBFT (French), Montreal: Andreanne Bournival, gen. mgr., programming (general television).

CBMT (English), Montreal: Nicole Belanger, regional dir., Quebec Region, English Services; Phyllis Platt, dir. of TV; Sylvie Boulet, regional manager, communications.

RIMOUSKI: 273 St. Jean Baptiste W, Rimouski, P.Q. G5L 4J8.

CJBR-TV (French), Rimouski: Francois Raymond, regional dir., Eastern Quebec; Roma Pelletier, sales manager.

MATANE: 155 St. Sacrement St., Box 2000, Matane, P.Q. G4W 3P7.

CBGAT (French), Matane: Louis Pelletier, gen. mgr., Gaspesie-des-Iles; Hughes Vigneault, sales representative.

SEPT-ILES: 350 Smith St., Suite 30, Sept-Iles, P.Q. G4R 3X2.

CBST (French), Sept-Iles: Robert Maltais, dir., CBC Sept-Iles.

ONTARIO REGION: Box 500, Station 'A', Toronto, Ont. M5W 1E6. Phone: 416-975-3311. Fax: 416-975-3453. William T. Armstrong, regional dir., Ontario.

CBLT, Toronto: William T. Armstrong, regional dir., Ont.; Roy Thomas, manager, communications; Rudi Lingohr, regional engineer.

Networks

CBLFT (French), Toronto: Claude Hurtubise, regional dir., French services, Ont.; Daniel Hamel, dir. of TV, Toronto; Diane Chaperon-Lor, communications manager.

CBET, Windsor: 825 Riverside Dr. W, Box 1609, Windsor, Ont. N9A 1K7. Bruce Taylor, dir. of television; Jim Molnar, communications officer; Ron Sutherland, regional sales manager.

NATIONAL CAPITAL REGION: 250 Lanark Ave., Box 3220, Station 'C', Ottawa, Ont. K1Y 1E4. Phone: 613-724-1200. Fax: 613-724-5098. Pierre Racicot, regional dir., National Capital Region; Paul Munson, regional engineer; Norm Bolen, dir. of TV programming; Charlotte O'Dea, regional mgr., communications.

CBOT (French) & **CBOT**: 250 Lanark Ave., Ottawa K1Y 1E4. Marie Martineau-Moores, regional sales manager (English & French).

NORTHERN SERVICE: Box 3220, Station 'C', Ottawa, Ont. K1Y 1E4. Phone: 613-724-1200. Fax: 613-724-5060. Brian Cousins, regional dir., Northern Service; John Nicol, communications manager.

MANITOBA REGION: 541 Portage Ave., Box 160, Winnipeg, Man. R3C 2H1. Phone: 204-775-8351. Fax: 204-786-0586. Marvin Terhoch, regional dir., Man.; Jon England, sales manager; Margery Beer, regional manager, marketing communications, Man.; Bob Linney, regional engineer; Gilbert Tefaine, regional dir. of French services, Man.

CBWT, Winnipeg: Marv Terhoch, dir. of television.

CBWFT (French), Winnipeg: Bernard Turenne, dir. of French TV programming; Huguette Le Gall, regional manager, communications.

SASKATCHEWAN REGION: 2440 Broad St., Regina, Sask. S4P 4A1. Phone: 306-347-9540. Fax: 306-347-9609 (TV sales). Ron Smith, regional dir., Saskatchewan; Janice Carter, regional communications manager; Michael Landsberg, TV sales manager; Lionel Bonneville, dir. of French services; JoAnne St. Gelais-Langelier, manager of communications, French services.

CBKT, Regina: 2440 Broad St., Regina, Sask. S4P 4A1. Evan Purchase, dir. of TV; Janice Carter, regional communications manager.

CBKFT (French), Regina: Lionel Bonneville, dir., French Television; JoAnne St. Gelais-

Langelier, manager of communications, French services.

CBKST, Saskatoon, Sask.: 5th Floor, C. N. Towers, Saskatoon, Sask. S7K 1J5. Don Burdago, sales manager; Wayne Yuristy, communications manager.

ALBERTA REGION: Miller Bldg., 4990 92nd Ave., Box 555, Edmonton, Alta. T5J 2P4. Phone: 403-468-7500. Fax: 403-468-7897 (sales). Harold Redekopp, regional dir., Alberta; Margaret McLachlan, regional mgr., communications, promotion & advertising; Gordon Kent, sales manager; John Parker, regional engineer, Alberta; L. Paul Dumaine, regional dir., French services.

CBXT, Edmonton: 8861 75th St., Box 555, Edmonton, Alta. T5J 2P4. Bill Mitchell, dir., TV.

CBXFT (French), Edmonton: Box 555, Edmonton, Alta. T5J 2P4. L. Paul Dumaine, dir., TV, Alberta.

CBRT, Calgary: 1724 Westmount Blvd., Box 2640, Calgary, Alta. T2P 2M7. Pat Reilly, dir. of TV; Margaret McLachlan, regional manager, communications, promotion & advertising, Alberta.

BRITISH COLUMBIA REGION: 700 Hamilton St., Box 4600, Vancouver, B.C. V6B 4A2. Phone: 604-662-6000. Fax: 604-662-6414 (TV). Eric Moncur, regional dir., British Columbia; Ron Jacques, TV sales manager; John Lysaght, regional manager, communications; Arnold Reeves, regional engineer.

CBUT, Vancouver: Wayne Skene, dir. of TV.

CBUFT (French), Vancouver: Michel Lacombe, regional dir., French services; Manon Corneau, communications manager.

RAIO CANADA INTERNATIONAL: La Tourelle Bldg., 1055 Dorchester Blvd. E, Box 6000, Montreal, P.Q. H3C 3A8. Phone: 514-597-7555. Fax: 514-284-0891. Andrew Simon, exec. dir.; Jane Organ, mgr., communications; Paul E. Morneau, head, RCI Engineering Services.

INTERNATIONAL RELATIONS: 1500 Bronson Ave., Box 8478, Ottawa, Ont. K1G 3J5. Phone: 613-724-1200. Fax: 613-738-6887. Diana Filer, dir.; Gaetan Lapointe, acting manager, international relations, TV (Montreal); Ken Black, Toronto rep., international relations TV; Rhoda Resnick, manager, TV Secretariat, festivals, Toronto.

FOREIGN OFFICES:

Jack Craine, director, CBC London, 43-51 Great Titchfield St., London W1P 8DD,

England. Phone: 44-1-580-0336. Fax: 44-1-631-3095.

Antonin Boisvert, director, CBC Paris, 17 ave. Matignon, 75008 Paris, France. Phone: 33-1-4359-1185. Fax: 33-1-289-0571.

Frank Schatz, asst. director, CBC, Empire State Bldg., 350 Fifth Ave. Suite 5507, New York, NY 10118. Phone: 212-760-1500. Fax: 212-760-1501.

Jean-Louis Arcand, dir., CBC Operations in the United States, Room 500, National Press Bldg., 529 14th St. NW, Washington, DC 20045. Phone: 202-638-3286. Fax: 202-783-9321.

Don Murray, correspondent, Gruzinsky **Pereulok 3, Apt. 163, Moscow, U.S.S.R.** Phone: 250-5264

Georges Tremel, correspondent, Flat 7-1-51 Jian Guo Men Wai, Beijing (Peking), People's Republic of China. Phone: 861-532-521-510. Fax: 861-532-4823.

Jean Francois Lepine, correspondent, c/o ICTV, 34 Ben Yehuda St., Jerusalem 94583, Israel. Phone: 972-2242-904. Fax: 972-2537-306.

Keith Randall, director, Canadian Forces Network, Jiamstrasse 9, 7630 Lahr, West Germany. Phone: 49-7821-209888. Fax: 49-7821-21235.

CTV TELEVISION NETWORK LTD.

Executive Offices:

42 Charles St. East
Toronto, Ont. M4Y 1T5
Telephone: 416-928-6000
Telex: 06-22080
Fax: 416-928-0907

Montreal:

Box 181
48 Farnham
Place Bonaventure
Montreal, Que. H5A 1A9
Telephone: 514-878-3135
Fax: 514-878-4554

Represented in the U.S.A. by Bolton Broadcasting International Ltd., 136 E. 57th St., Suite 503, New York, NY 10020. Phone: 212-759-6767. Fax: 212-644-3919. Vancouver: 1500 W. Georgia St., Suite 790, Vancouver V6G 2Z6 B.C. Phone: 604-669-1570. Telex: 04-51195. Fax: 604-684-6169.

CORPORATE STRUCTURE

Private company, licensed by the CRTC to

operate a privately-owned television network. All affiliated stations are shareholders.

DIRECTORS

D. G. Bassett
M. H. Chercover
G. Lund
S. Stirling
Adrien Pouliot
R. Osborne
W. D. McGregor
R. L. Moffat
D. Holtby
F. Sherratt

PRINCIPAL OFFICERS

John Cassaday, president and chief executive officer
Jeff Arnold, chief financial officer & vice president, finance
Paul Robertson, senior vice president, marketing
Peter N. Sisam, vice president, sales
Philip Wedge, vice president, programming
Tim Kotcheff, vice president, news, features & information programming
Arthur Weinthal, vice president, entertainment programming
Peter O'Neill, vice president, administration, corporate secretary
Gail Morrell, vice president, communications
Alex Semeniuk, vice president, marketing services
Gary Maavara, vice president, corporate affairs & sports
Olga Cwiek, vice president, human resources

STATIONS

CHEK-TV, Victoria, B.C.
BCTV, Vancouver, B.C.
CFRN-TV, Edmonton, Alta.
CFCN-TV, Calgary, Alta.
CITL-TV, Lloydminster, Sask./Alta.
CFQC-TV, Saskatoon, Sask.
CKTV, Regina, Sask.
CICC-TV, Yorkton, Sask.
CKY-TV, Winnipeg/Brandon, Man.
CHFD-TV, Thunder Bay, Ont.
CHBX-TV, Sault Ste. Marie, Ont.
CICI-TV, Sudbury, Ont.
CKCO-TV, Kitchener, Ont.
CFTO-TV, Toronto, Ont.
CJOH-TV, Ottawa, Ont.
CFCF-TV, Montreal, Que.
CKCW-TV, Moncton, N.B.
CJCH-TV, Halifax, N.S.
CJCB-TV, Sydney, N.S.
CJON-TV, St. John's Nfld.
CJBN-TV, Kenora, Ont.
CIPA-TV, Prince Albert, Sask.
CITO-TV, Timmons, Ont.
CKNY-TV, North Bay, Ont.

Public/Educational TV Networks

All data as furnished by networks.

PUBLIC BROADCASTING SERVICE

Offices:

PBS Headquarters
1320 Braddock Place
Alexandria, VA 22314
Phone: 703-739-5000
1790 Broadway
16th Floor
New York, NY 10019-1412
Phone: 212-708-3000
4401 Sunset Blvd.
Los Angeles, CA 90027
Phone: 213-669-5090

Public Broadcasting Service (PBS) is the national membership organization of 173 public television licensees, which operate 338 stations. It serves as the national distributor of public television programming, obtaining its programs from member stations, American independent producers & distributors, and foreign TV systems and distributors; PBS is not a production entity. The member stations support the private, non-profit corporation's service-oriented functions through annual membership assessments. Funding for PBS's operation of its satellite program distribution facilities is provided by the member stations, assisted, in part, by the Corporation for Public Broadcasting. PBS services include: Program acquisition, distribution and scheduling; education and video services; national program promotion; development & fundraising support; broadcast & technical operations; engineering & technology development & audience research. PBS is governed by a 35-member Board of Directors, which includes 17 lay directors representing stations' governing boards and 13 professional directors from station management elected by PBS member stations to three-year terms, four general directors elected by the lay & professional directors to three-year terms and the PBS president.

PBS Officers:

Bruce L. Christensen, president & chief executive officer
Ted R. Capener, chairman of the board
Robert E. James, vice chairman
Robert F. Larson, vice chairman

Neil B. Mahrer, executive vice president & chief operating officer
Jennifer Lawson, executive vice president, national programming & promotion services
M. Peter Downey, senior vice president
Michael E. Hobbs, senior vice president
William T. Reed, senior vice president
Howard N. Miller, senior vice president
Eric L. Sass, senior vice president
Beth A. Wolfe, senior vice president, treasurer & chief financial officer
Paula A. Jameson, senior vice president, general counsel & corporate secretary
Michael B. Soper, senior vice president
Daniel C. Agan, vice president
Barry O. Chase, vice president
Carlos V. Girod Jr., vice president
John Grant, vice president
Susan Petroff, vice president
Nancy H. Hendry, vice president, deputy general counsel & assistant corporate secretary

Little Rock KETS
Mountain View KEMV

CALIFORNIA

Cotati KRCB-TV
Eureka KEET
Fresno KVPT
Huntington Beach KOCE-TV
Los Angeles KCET
Los Angeles KLCS
Redding KIXE-TV
Sacramento-Stockton KVIE
San Bernardino KVCR-TV
San Diego KPBS-TV
San Francisco KQED
San Francisco KQEC
San Jose KTEH
San Mateo KCSM-TV

COLORADO

Broomfield KBDI-TV
Denver KRMA-TV
Pueblo-Colorado Springs KTSC

CONNECTICUT

Bridgeport WEDW
Hartford WEDH
New Haven WEDY
Norwich WEDN

DELAWARE

Seaford WDPB
Wilmington WHYI-TV

DISTRICT OF COLUMBIA

Washington WETA-TV
Washington WHMM

FLORIDA

Fort Myers WSFP-TV
Gainesville WUFT
Jacksonville WJCT
Miami WPBT
Miami WLRN-TV
New Smyrna Beach WCEU
Orlando WMFE-TV
Panama City WFSG
Pensacola WSRE
Tallahassee WFSU-TV
Tampa-St. Petersburg WUSF-TV
Tampa-St. Petersburg WEDU
West Palm Beach WXEL-TV

GEORGIA

Athens WGTW
Atlanta WPBA

Chatsworth WCLP-TV
Cochran WDCO-TV
Columbus WJSP-TV
Dawson WACS-TV
Pelham WABW-TV
Savannah WVAN-TV
Waycross WXGA-TV
Wrens WCES-TV

GUAM

Agana KGTF

HAWAII

Honolulu KHET
Wailuku KMEB-TV

IDAHO

Boise KAID
Moscow KUID-TV
Pocatello KISU-TV

ILLINOIS

Carbondale WSIU-TV
Chicago WTTW
Chicago WYCC
Jacksonville WSEC
Macomb WMEC
Moline WQPT-TV
Olney WUSI-TV
Peoria WTPV
Quincy WQEC
Urbana-Champaign WILL-TV

INDIANA

Bloomington WTIU
Evansville WNIN
Fort Wayne WFWA
Gary WYIN
Indianapolis WFYI
Muncie WIPB
South Bend WNIT-TV
Vincennes WVUT

IOWA

Council Bluffs KBIN
Des Moines KDIN-TV
Fort Dodge KTIN
Iowa City KIIN-TV
Mason City KYIN
Red Oak KHIN
Sioux City KSN
Waterloo KRIN

KANSAS

Hays KOOD
Hutchinson-Wichita KPTS

PBS MEMBER STATIONS

ALABAMA

Birmingham WBIQ
Demopolis WIIQ
Dozier WDIQ
Florence WFIQ
Huntsville WHIQ
Louisville WGII
Mobile WEIQ
Montgomery WAIQ
Mount Cheaha WCIQ

ALASKA

Anchorage KAKM
Bethel KYUK-TV
Fairbanks KUAC-TV
Juneau KTOO-TV

AMERICAN SAMOA

Pago Pago KVZK

ARIZONA

Phoenix KAET
Tucson KUAT-TV
Tucson KUAS-TV

ARKANSAS

Arkadelphia KETG
Fayetteville KAFT
Jonesboro KTEJ

PUBLIC BROADCASTING REPORT

The timely newsletter that covers all that's happening in public broadcasting . . . the news and the facts behind the news.

For information, call (202) 872-9200.

Public/Educational Networks

Lakin.....	KSWK	Sedalia.....	KMOS-TV	OKLAHOMA		VIRGINIA	
Topeka.....	KTWU	Springfield.....	KOZK	Cheyenne.....	KWET	Charlottesville.....	WHTJ
KENTUCKY		MONTANA		Eufaula.....	KOET	Goldvein.....	WNVT
Ashland.....	WKAS	Bozeman.....	KUSM	Oklahoma City.....	KETA	Hampton-Norfolk.....	WHR0-TV
Bowling Green.....	WKGB-TV	NEBRASKA		Tulsa.....	KOED-TV	Marion.....	WMSY-TV
Bowling Green.....	WKYU-TV	Alliance.....	KTNE-TV	OREGON		Norton.....	WSBN-TV
Covington.....	WCVN	Bassett.....	KMNE-TV	Bend.....	KOAB-TV	Richmond.....	WCVE-TV
Elizabethtown.....	WKZT-TV	Hastings.....	KHNE-TV	Corvallis.....	KOAC-TV	Richmond.....	WCWV
Hazard.....	WKHA	Lexington.....	KLNE-TV	Klamath Falls.....	KFTS	Roanoke.....	WBRA-TV
Lexington.....	WKLE	Lincoln.....	KUON-TV	La Grande.....	KTVR	Staunton.....	WVPT
Louisville.....	WKPC-TV	Merriman.....	KRNE-TV	Medford.....	KSYS	VIRGIN ISLANDS	
Louisville.....	WKMJ	Norfolk.....	KXNE-TV	Portland.....	KOPB-TV	Charlotte Amalie.....	WTJX-TV
Madisonville.....	WKMA	North Platte.....	KPNE-TV	PENNSYLVANIA		WASHINGTON	
Morehead.....	WKMR	Omaha.....	KYNE-TV	Allentown.....	WLVTV	Centralia.....	KCKA
Murray.....	WKMU	NEVADA		Clearfield.....	WPSX-TV	Pullman.....	KWSU-TV
Owensboro.....	WKOH	Las Vegas.....	KLVX	Erie.....	WQLN	Richland.....	KTNW
Owenton.....	WKON	Reno.....	KNPB	Harrisburg.....	WITF-TV	Seattle.....	KCTS-TV
Paducah.....	WKPD	NEW HAMPSHIRE		Philadelphia.....	WYBE	Spokane.....	KSPS-TV
Pikeville.....	WKPI	Durham.....	WENH	Pittsburgh.....	WQED	Tacoma.....	KTPS
Somerset.....	WKSO-TV	Keene.....	WEKW-TV	Pittsburgh.....	WQEX	Yakima.....	KYVE
LOUISIANA		Littleton.....	WLED-TV	Scranton-Wilkes-Barre.....	WVIA-TV	WEST VIRGINIA	
Alexandria.....	KLPA-TV	NEW JERSEY		PUERTO RICO		Grandview.....	WSWP-TV
Baton Rouge.....	WLBP-TV	Camden.....	WNJS	Fajardo.....	WMTJ	Huntington.....	WPBY-TV
Lafayette.....	KLBP-TV	Montclair.....	WNJM	Ponce.....	WQTO	Morgantown.....	WNPB-TV
Lake Charles.....	KLTL-TV	New Brunswick.....	WNJB	RHODE ISLAND		WISCONSIN	
Monroe.....	KLTM-TV	Trenton.....	WNJT	Providence.....	WSBE-TV	Green Bay.....	WPNE
New Orleans.....	WYES-TV	NEW MEXICO		SOUTH CAROLINA		La Crosse.....	WHLA-TV
New Orleans.....	WLAE-TV	Albuquerque.....	KNME-TV	Allendale.....	WEBA-TV	Madison.....	WHA-TV
Shreveport.....	KLTS-TV	Las Cruces.....	KRWG-TV	Beaufort.....	WJWJ-TV	Menomonee.....	WHWC-TV
MAINE		Portales.....	KENW	Charleston.....	WITV	Milwaukee.....	WMVS
Augusta.....	WCBB	NEW YORK		Columbia.....	WRLK-TV	Milwaukee.....	WMVT
Biddeford.....	WMEA-TV	Albany-Schenectady.....	WMHX	Conway.....	WHMC	Park Falls.....	WLEF-TV
Calais.....	WMED-TV	Binghamton.....	WSKG	Florence.....	WJPM-TV	Wausau.....	WHRM-TV
Orono.....	WMEB-TV	Buffalo.....	WNED-TV	Greenville.....	WNTV	WYOMING	
Presque Isle.....	WMEM-TV	Buffalo.....	WNEQ-TV	Greenwood.....	WNEH	Lander-Riverton.....	KCWC-TV
MARYLAND		Garden City.....	WLIV	Rock Hill.....	WNSC-TV	CEN Officers:	
Annapolis.....	WMPT	New York.....	WNYE-TV	Spartanburg.....	WRET-TV	1400 E. Touhy	
Baltimore.....	WMPB	New York.....	WNYC-TV	Sumter.....	WRJA-TV	Suite 260	
Frederick.....	WFPT	New York-Newark.....	WNET	SOUTH DAKOTA		Des Plaines, IL 60018	
Hagerstown.....	WWPB	Norwood.....	WNPI-TV	Aberdeen.....	KDSD-TV	Phone: 708-390-8700	
Oakland.....	WGPT	Plattsburgh.....	WCFE-TV	Brookings.....	KESD-TV	CEN Officers:	
Salisbury.....	WCPB	Rochester.....	WXXI-TV	Eagle Butte.....	KPSD-TV	Jerome Trainor, WTVS, Detroit, MI, chairman	
MASSACHUSETTS		Schenectady.....	WMHT	Lowry.....	KQSD-TV	William Glaeser, WNEO, Alliance, OH, vice chairman	
Boston.....	WGBH-TV	Syracuse.....	WCNY-TV	Martin.....	KZSD-TV	James A. Fellows, Central Educational Network, Chicago, president	
Boston.....	WGBX-TV	Watertown.....	WNPE-TV	Pierre.....	KTSD-TV	N. Joseph Welling, WOUB-TV, Athens/WOUC-TV, Cambridge, OH, treasurer	
Springfield.....	WGBY-TV	NORTH CAROLINA		Rapid City.....	KBHE-TV	Sheldon Goldstein, University of Minnesota Media Resources, secretary	
MICHIGAN		Asheville.....	WUNF-TV	Vermillion.....	KUSD-TV	CEN MEMBER STATIONS	
Alpena.....	WCML-TV	Chapel Hill.....	WUNC-TV	TENNESSEE		ILLINOIS	
Bad Axe.....	WUCX-TV	Charlotte.....	WTVI	Chattanooga.....	WTCT	Carbondale.....	WSIU-TV
Cadillac.....	WCMV	Columbia.....	WUND-TV	Cookeville.....	WCTE	Chicago.....	WTTW
Detroit.....	WTVS	Concord.....	WUNG-TV	Lexington.....	WLJT-TV	Moline.....	WQPT-TV
East Lansing.....	WKAR-TV	Greenville.....	WUNK-TV	Memphis.....	WKNO-TV	Olney.....	WUSI-TV
Flint.....	WFUM	Jacksonville.....	WUNM-TV	Nashville.....	WDCN	Peoria.....	WTVP
Grand Rapids.....	WGVU-TV	Linville.....	WUNE-TV	Sneedville.....	WSJK-TV	Urbana-Champaign.....	WILL-TV
Kalamazoo.....	WGVK	Roanoke Rapids.....	WUNP-TV	TEXAS		INDIANA	
Manistee.....	WCMW	Wilmington.....	WUNJ-TV	Amarillo.....	KACV-TV	Bloomington.....	WTIU
Marquette.....	WNMU-TV	Winston-Salem.....	WUNL-TV	Austin.....	KLRU	Evansville.....	WNIN
Mt. Pleasant.....	WCMU-TV	NORTH DAKOTA		Belton.....	KNCT	Indianapolis.....	WFYI
University Center.....	WUCM-TV	Bismarck.....	KBME	College Station.....	KAMU-TV	Muncie.....	WIPB
MINNESOTA		Dickinson.....	KDSE	Corpus Christi.....	KEDT-TV	South Bend.....	WNIT-TV
Appleton.....	KWCM-TV	Fargo.....	KFME	Dallas.....	KERA-TV	IOWA	
Austin.....	KSMQ-TV	Grand Forks.....	KGFE	Denton.....	KDTN	Council Bluffs.....	KBIN
Bemidji.....	KAWB	Minot.....	KSRE	El Paso.....	KCOS	Des Moines.....	KDIN-TV
Brainerd.....	KAWB	Williston.....	KWSE	Harlingen.....	KMBH	Fort Dodge.....	KTIN
Duluth-Superior.....	WDSE-TV	OHIO		Houston.....	KUHT	Iowa City.....	KIIN-TV
Minneapolis-St. Paul.....	KTCA-TV	Akron.....	WEAO	Lubbock.....	KTXF-TV	TV & Cable Factbook No. 59	
Minneapolis-St. Paul.....	KTCI-TV	Alliance.....	WNEO	Odessa.....	KOCV-TV		
MISSISSIPPI		Athens.....	WOUB-TV	San Antonio.....	KLRN-TV		
Biloxi.....	WMAH-TV	Bowling Green.....	WBGU-TV	Waco.....	KCTF		
Booneville.....	WMAE-TV	Cambridge.....	WOUC-TV	UTAH			
Bude.....	WMAU-TV	Cincinnati.....	WCET	Ogden.....	KULC		
Greenwood.....	WMAO-TV	Cleveland.....	WVIZ-TV	Provo.....	KBYU-TV		
Jackson.....	WMPN-TV	Columbus.....	WOSU-TV	Salt Lake City.....	KUED		
Meridian.....	WMAW-TV	Dayton.....	WPTD	VERMONT			
Mississippi State.....	WMAB-TV	Oxford.....	WPTO	Burlington.....	WETK		
Oxford.....	WMAV-TV	Portsmouth.....	WPBO-TV	Rutland.....	WVER		
MISSOURI		Toledo.....	WGTE-TV	St. Johnsbury.....	WVTB		
Joplin.....	KOZJ	NEW HAMPSHIRE		Windsor.....	WVTA		
Kansas City.....	KCPT	Durham.....	WENH				
St. Louis.....	KETC	Keene.....	WEKW-TV				
		Littleton.....	WLED-TV				
		NEW JERSEY					
		Camden.....	WNJS				
		Montclair.....	WNJM				
		New Brunswick.....	WNJB				
		Trenton.....	WNJT				
		NEW MEXICO					
		Albuquerque.....	KNME-TV				
		Las Cruces.....	KRWG-TV				
		Portales.....	KENW				
		NEW YORK					
		Albany-Schenectady.....	WMHX				
		Binghamton.....	WSKG				
		Buffalo.....	WNED-TV				
		Buffalo.....	WNEQ-TV				
		Garden City.....	WLIV				
		New York.....	WNYE-TV				
		New York.....	WNYC-TV				
		New York-Newark.....	WNET				
		Norwood.....	WNPI-TV				
		Plattsburgh.....	WCFE-TV				
		Rochester.....	WXXI-TV				
		Schenectady.....	WMHT				
		Syracuse.....	WCNY-TV				
		Watertown.....	WNPE-TV				
		NORTH CAROLINA					
		Asheville.....	WUNF-TV				
		Chapel Hill.....	WUNC-TV				
		Charlotte.....	WTVI				
		Columbia.....	WUND-TV				
		Concord.....	WUNG-TV				
		Greenville.....	WUNK-TV				
		Jacksonville.....	WUNM-TV				
		Linville.....	WUNE-TV				
		Roanoke Rapids.....	WUNP-TV				
		Wilmington.....	WUNJ-TV				
		Winston-Salem.....	WUNL-TV				
		NORTH DAKOTA					
		Bismarck.....	KBME				
		Dickinson.....	KDSE				
		Fargo.....	KFME				
		Grand Forks.....	KGFE				
		Minot.....	KSRE				
		Williston.....	KWSE				
		OHIO					
		Akron.....	WEAO				
		Alliance.....	WNEO				
		Athens.....	WOUB-TV				
		Bowling Green.....	WBGU-TV				
		Cambridge.....	WOUC-TV				
		Cincinnati.....	WCET				
		Cleveland.....	WVIZ-TV				
		Columbus.....	WOSU-TV				
		Dayton.....	WPTD				
		Oxford.....	WPTO				
		Portsmouth.....	WPBO-TV				
		Toledo.....	WGTE-TV				

CENTRAL EDUCATIONAL NETWORK

Offices:
1400 E. Touhy
Suite 260
Des Plaines, IL 60018
Phone: 708-390-8700

CEN Officers:
Jerome Trainor, WTVS, Detroit, MI, chairman
William Glaeser, WNEO, Alliance, OH, vice chairman
James A. Fellows, Central Educational Network, Chicago, president
N. Joseph Welling, WOUB-TV, Athens/WOUC-TV, Cambridge, OH, treasurer
Sheldon Goldstein, University of Minnesota Media Resources, secretary

CEN MEMBER STATIONS

ILLINOIS
Carbondale..... WSIU-TV
Chicago..... WTTW
Moline..... WQPT-TV
Olney..... WUSI-TV
Peoria..... WTVP
Urbana-Champaign..... WILL-TV

INDIANA
Bloomington..... WTIU
Evansville..... WNIN
Indianapolis..... WFYI
Muncie..... WIPB
South Bend..... WNIT-TV

IOWA
Council Bluffs..... KBIN
Des Moines..... KDIN-TV
Fort Dodge..... KTIN
Iowa City..... KIIN-TV

Mason City KYIN
 Red Oak KHIN
 Sioux City KSN
 Waterloo KRIN

KANSAS

Hays KOOD
 Topeka KTWU

MICHIGAN

Alpena WCML-TV
 Detroit WTVS
 East Lansing WKAR-TV
 Flint WFUM
 Grand Rapids WGVU-TV
 Marquette WNMU-TV
 Mount Pleasant WCUM-TV
 University Center WUCM-TV

MINNESOTA

Austin KSMQ-TV
 St. Paul KTCV-TV

MISSOURI

St. Louis KETC

NEBRASKA

Alliance KTNE-TV
 Bassett KMNE-TV
 Hastings KHNE-TV
 Lexington KLNE-TV
 Lincoln KUON-TV
 Merriman KRNE-TV
 Ncrfolk KXNE-TV
 North Platte KPNE-TV
 Omaha KYNE-TV

NORTH DAKOTA

Bismarck KBME
 Dickinson KDSE
 Fargo KFME
 Grand Forks KGFJ
 Minot KSRE
 Williston KWSE

OHIO

Akron WEAQ
 Alliance WNEO
 Athens WOUB-TV
 Bowling Green WBGU-TV
 Cambridge WOUC-TV
 Cincinnati WCET
 Columbus WOSU-TV
 Portsmouth WPBO-TV
 Toledo WGTJ-TV

PENNSYLVANIA

Clearfield WPSX-TV

SOUTH DAKOTA

Aberdeen KDSD-TV
 Brookings KESD-TV
 Eagle Butte KPSD-TV
 Lowry KQSD-TV
 Martin KZSD-TV
 Pierre KTSD-TV
 Rapid City KBHE-TV
 Vermillion KUSD-TV

WISCONSIN

Green Bay WPNE
 La Crosse WHLA-TV
 Madison WHA-TV
 Menomonie WHWC-TV
 Milwaukee WMVS
 Park Falls WLEF-TV
 Wausau WHRM-TV

EASTERN EDUCATIONAL TELEVISION NETWORK

120 Boylston St.
 Boston, MA 02116-4611
 Phone: 617-338-4455

1991 Edition

Fax: 617-338-5369
 TWX: 710-321-1970
 Jerry Franklin, chairman
 John S. Porter, president
 Ward Chamberlin, vice chairman
 Robert Ottenhoff, vice president, PTV programming
 Michael Ziegler, treasurer
 Gene Nichols, vice president, network affairs
 William Dale, vice president, services
 Pat Faust, vice president, programming
 Niki Scher, vice president, IPS national
 Sheldon Siegel, vice president, telecommunications

EEN MEMBER STATIONS

CONNECTICUT
 Bridgeport WEDW
 Hartford WEDH
 Norwich WEDN

DELAWARE
 Wilmington WHYY-TV

DISTRICT OF COLUMBIA
 Washington WETA-TV

MAINE
 Augusta WCBB
 Biddeford WMEA-TV
 Calais WMED-TV
 Orono WMEB-TV
 Presque Isle WMEM-TV

MARYLAND
 Annapolis WMPT
 Baltimore WMPB
 Hagerstown WWPB
 Salisbury WCPB

MASSACHUSETTS
 Boston WGBH-TV
 Boston WGBX-TV
 Springfield WGBY-TV

NEW HAMPSHIRE
 Durham WENH
 Keene WEKW-TV
 Littleton WLED-TV

NEW JERSEY
 Camden WNJS
 Montclair WNJM
 New Brunswick WNJB
 Trenton WNJT

NEW YORK
 Binghamton WSKG
 Buffalo WNED-TV
 Garden City WLIW
 New York-Newark WNET
 Plattsburgh WCFE-TV
 Rochester WXXI-TV
 Schenectady WMHT
 Syracuse WCNV-TV
 Watertown WNPE-TV

OHIO
 Cincinnati WCET
 Cleveland WVIZ-TV

PENNSYLVANIA
 Allentown/Bethlehem WLVTV
 Clearfield WPSX-TV
 Erie WQLN
 Harrisburg WITF-TV
 Pittsburgh WQED
 Pittsburgh WQEX
 Scranton-Wilkes Barre WVIA-TV

RHODE ISLAND
 Providence WSBF-TV

VERMONT
 Burlington WETK
 Rutland WVER

St. Johnsbury WVTB
 Windsor WVTA

WEST VIRGINIA
 Huntington/Charleston WPBY-TV

PACIFIC MOUNTAIN NETWORK

Suite 215
 12596 W. Bayaud
 Lakewood, CO 80228
 Phone: 303-980-1411

PMN BOARD:
 Joseph P. Zesbaugh, president
 Dana J. Rouse, vice president, programming
 Mary Lou Ray, vice president, division of learning services
 Sharyl Noyce, director, operations

PMN MEMBER STATIONS

ALASKA
 Anchorage KAKM
 Bethel KYUK-TV
 Fairbanks KUAC-TV
 Juneau KTOO-TV

ARIZONA
 Phoenix KAET
 Tucson KUAT-TV

CALIFORNIA
 Cotati KRCB-TV
 Eureka KEET
 Fresno KMTF
 Huntington Beach KOCE-TV
 Los Angeles KCET
 Redding KIXE-TV
 Sacramento-Stockton KVII
 San Bernardino KVCR-TV
 San Diego KPBS-TV
 San Francisco KQEC
 San Francisco KQED
 San Jose KTEH
 San Mateo KCSM-TV

COLORADO
 Denver KBDI-TV
 Denver KRMA-TV
 Pueblo KTSC

HAWAII
 Honolulu KHET

IOAHO
 Boise KAID
 Moscow KUID-TV
 Pocatello KISU-TV

MONTANA
 Bozeman KUSM

NEVADA
 Las Vegas KLVX
 Reno KNPB

NEW MEXICO
 Albuquerque KNME-TV
 Las Cruces KRWG-TV
 Portales KENW

OREGON
 Bend KOAB-TV
 Corvallis KOAC-TV
 La Grande KTVR
 Medford KSYS
 Portland KOPB-TV

UTAH
 Provo KBYU-TV
 Salt Lake City KUED

WASHINGTON
 Centralia KCKA
 Pullman KWSU-TV
 Seattle KCTS-TV
 Spokane KSPS-TV
 Tacoma KTSP
 Yakima KYVE

WYOMING
 Lander-Riverton KCWC-TV

SOUTHERN EDUCATIONAL COMMUNICATIONS ASSOCIATION

739 S. Stadium Rd.
 Columbia, SC 29201
 Phone: 803-799-5517
 Mailing Address: Box 50008, Columbia, SC 29250

EXECUTIVE COMMITTEE
 Richard Lehner, WUFF-TV-FM, Gainesville, chairman
 Beth Courtney, Louisiana Public Bcstg., Baton Rouge, vice chairman
 John-Robert Curtin, WKPC-TV, Louisville, secretary
 Hal Bouton, WTVI, Charlotte, treasurer
 Noel Smith, KNCT, Belton, TX, at-large
 Stephen Steck, WMFE-TV, Orlando, at-large
 Henry Cauthen, South Carolina ETV, immediate past chairman

RAOIO DIVISION
 Michael Morgan, Public Radio in Mississippi, chairman
 Vianne Webb, WHPO(FM), Norfolk, VA, vice chairman
 Tim Singleton, WEDU-FM, Richmond, secretary
 Dan Campbell, KWNO-FM, Memphis, treasurer

STAFF
 Skip Hinton, president & chief executive officer
 Peter Pantsari, general manager
 Madalyn Hardy, director, corporate services
 Robin Norcia, director, finance
 Bill Meyers, director, center for instructional communications
 Lee Monk, director, corporate communications
 Judy Ward, director, radio division
 Chuck McConnell, director of PTV & development
 Greg Tillou, director, operations
 Peg Bargon, ITV program specialist
 Linda Cothran, administrative director
 Susan Kiser, assistant director of finance
 Maureen Taylor, communications assistant
 Debbie King, administrative assistant
 Karen Williams, transcript secretary
 Beck Gossett, secretary/receptionist
 Jeanette Cauthen, research assistant
 Gloria Johnson, accounting clerk
 Darlene Boley, assistant director of operations
 Susan Watters, communications assistant
 Vera Mason, project assistant
 Shannon Lifchez, traffic assistant
 Tommy Brown, traffic assistant
 Kathleen McDermott, conference registrar

SECA MEMBER STATIONS

ALABAMA
 Birmingham WBIO
 Demopolis WIIQ
 Dozier WDIQ
 Florence WFIQ
 Huntsville WHIQ
 Louisville WGIQ

Public/Educational Networks

Mobile	WEIQ	Bowling Green	WKYU-TV	Mississippi State	WMAB-TV	TENNESSEE	
Montgomery	WAIQ	Bowling Green	WKGB-TV	Oxford	WMAV-TV	Chattanooga	WTCI
Mount Cheaha State Park	WCIQ	Covington	WCVN			Cookeville	WCTE
ARKANSAS		Elizabethtown	WKZT-TV	MISSOURI		Lexington	WLJT-TV
Arkadelphia	KETG	Hazard	WKHA	Joplin	KOZJ	Memphis	WKNO-TV
Fayetteville	KAFT	Lexington-Richmond	WKLE	Kansas City	KCPT	Nashville	WDCN
Jonesboro	KTEJ	Louisville	WKMJ	Sedalia-Warrensburg	KMOS-TV	Sneedville	WSJK-TV
Little Rock	KETS	Louisville	WKPC-TV	Springfield	KOZK		
Mountain View	KEMV	Madisonville	WKMA			TEXAS	
		Morehead	WKMR	NORTH CAROLINA		Amarillo	KACV-TV
		Murray-Mayfield	WKMU	Asheville	WUNF-TV	Austin	KLRU
FLORIDA		Owensboro	WKOH	Chapel Hill	WUNC-TV	Belton	KNCT
Fort Myers	WSFP-TV	Owenton	WKON	Charlotte	WTVI	College Station	KAMU-TV
Gainesville	WUFT	Paducah	WKPD	Columbia	WUND-TV	Corpus Christi	KEDT-TV
Jacksonville	WJCT	Pikeville	WKPI	Concord	WUNG-TV	Dallas	KERA-TV
Miami	WPBT	Somerseset	WKSQ-TV	Greenville	WUNK-TV	El Paso	KCOS
Miami	WLRN-TV			Jacksonville	WUNM-TV	Harlingen	KMBH
New Smyrna Beach	WCEU	LOUISIANA		Linville	WUNE-TV	Houston	KUHT
Orlando	WMFE-TV	Alexandria	KLPA-TV	Roanoke Rapids	WUNP-TV	Lubbock	KTXT-TV
Pensacola	WSRE	Baton Rouge	WLPB-TV	Wilmington	WUNJ-TV	Odessa	KOCV-TV
Tallahassee	WFSU-TV	Lafayette	KLPB-TV	Winston-Salem	WUNL-TV	San Antonio	KLRN-TV
Tampa-St. Petersburg	WEDU	Lake Charles	KLTL-TV				
Tampa	WUSF-TV	Monroe	KLTM-TV	OKLAHOMA			
West Palm Beach	WXEL-TV	New Orleans	WLAE-TV	Cheyenne	KWET	VIRGINIA	
		New Orleans	WYES-TV	Eufaula	KOET	Charlottesville	WHTJ
		Shreveport	KLTS-TV	Oklahoma City	KETA	Fairfax	WNVC
				Tulsa	KOED-TV	Goldvein	WNVY
GEORGIA						Hampton-Norfolk	WHRO-TV
Athens	WGTV	MARYLAND		SOUTH CAROLINA		Marion	WMSY-TV
Atlanta	WPBA	Annapolis	WMPT	Allendale-Barnwell	WEBA-TV	Norton	WSBN-TV
Chatsworth	WCLP-TV	Baltimore	WMPB	Beaufort	WJWJ-TV	Richmond	WCVE-TV
Cochran	WDCO-TV	Frederick	WFPT	Charleston	WITV	Richmond	WCVW
Columbus	WJSP-TV	Hagerstown	WWPB	Columbia	WRLK-TV	Roanoke	WBRA-TV
Dawson	WACS-TV	Oakland	WGPT	Conway	WHMC	Staunton	WVPT
Pelham	WABW-TV	Salisbury	WCPB	Florence	WJPM-TV		
Savannah	WVAN-TV			Greenwood	WNTV	WEST VIRGINIA	
Waycross	WXGA-TV	MISSISSIPPI		Greenwood	WNEH	Grandview	WSWP-TV
Wrens	WCES-TV	Biloxi	WMAH-TV	Rock Hill	WNSC-TV	Morgantown	WNPB-TV
		Booneville	WMAE-TV	Spartanburg	WRET-TV		
KANSAS		Bude	WMAU-TV	Sumter	WRJA-TV	VIRGIN ISLANDS	
Wichita	KPTS	Greenwood	WMAO-TV			Charlotte Amalie	WTJX-TV
		Jackson	WMPN-TV				
KENTUCKY		Meridian	WMAW-TV				
Ashland	WKAS						

Capital Cities/ABC Inc.

77 West 66th St., New York, NY 10023
Phone 212-456-7777

CAPITAL CITIES/ABC INC.

77 West 66th St.
New York, NY 10023
Phone: 212-456-7777

BOARD OF DIRECTORS:

Robert P. Bauman, chief executive officer, Smithkline Beecham p.l.c.
Warren E. Buffett, chairman & chief executive officer, Berkshire Hathaway Inc.
Daniel B. Burke, president, chief executive officer & chief operating officer, Capital Cities/ABC Inc.
Frank T. Cary, former chairman of the executive officer, IBM Corp.
John B. Fairchild, executive vice president, Capital Cities/ABC; chairman & chief executive officer of Fairchild Publications
Leonard H. Goldenson, chairman of the executive committee, Capital Cities/ABC Inc. & retired chairman of the board of ABC Inc.
Frank S. Jones, Ford Professor of Urban Affairs, Massachusetts Institute of Technology
Ann Dibble Jordan, former director, Social Service Administration, University of Chicago
Thomas M. Macioce, partner, Shea & Gould, attorneys at law & former chairman of the board & chief executive officer, Allied Stores Corp.
John H. Muller Jr., chairman & chief executive officer, General Housewares Corp.
Thomas S. Murphy, chairman of the board, Capital Cities/ABC Inc.
Wyndham Robertson, vice president, communications, University of North Carolina
John B. Sias, executive vice president, Capital Cities/ABC Inc. & president, ABC TV Network Group
William I. Spencer, retired president & chief administrative officer of Citicorp & Citibank N.A.
M. Cabell Woodward Jr., vice chairman & chief financial officer, ITT Corp.

OFFICERS:

Thomas S. Murphy, chairman of the board
Daniel B. Burke, president, chief executive officer & chief operating officer
John B. Sias, executive vice president & president, ABC Television Network Group
Ronald J. Doertler, senior vice president & chief financial officer
Michael P. Mallardi, senior vice president & president, Broadcast Group
John B. Fairchild, executive vice president, chairman & chief executive officer, Fairchild Publications

Philip J. Meek, senior vice president & president, Publishing Group
Stephen A. Weisswasser, senior vice president & general counsel
Philip R. Beuth, vice president & senior vice president, ABC Television Network Group
Allan J. Edelson, vice president & controller & assistant secretary
Joseph M. Fitzgerald, vice president, investor relations
John E. Frisoli, vice president, human resources
James M. Goldberg, vice president, taxes
Robert T. Goldman, vice president, administration
Ann Maynard Gray, vice president & senior vice president, finance, ABC-TV Network Group
Andrew E. Jackson, vice president
David S. Loewith, vice president, assistant controller & assistant secretary
Patricia J. Matson, vice president, corporate communications
Jeffrey Ruthizer, vice president, labor relations
Alfred R. Schneider, vice president, policy & standards
David J. Vondrak, vice president & treasurer
Philip R. Farnsworth, secretary
Allen S. Bomes, assistant treasurer
James P. Arcara, vice president & president, Capital Cities/ABC Radio
Herbert A. Granath, vice president & president, Capital Cities/ABC Video Enterprises
Kenneth M. Johnson, vice president & president, Capital Cities/ABC Owned TV Stations-West
Robert D. Niles, vice president & director, engineering, Capital Cities/ABC Broadcast Group
Lawrence J. Pollock, vice president & president, Capital Cities/ABC Owned TV Stations-East
Robert G. Burton, vice president & president, ABC Publishing

ADMINISTRATION:

Robert T. Goldman, vice president
Richard E. Hockman, vice president, real estate & construction
Nelson Aponte, director, office services
Ralph Vignola, director, building services
Andrew Pucher, director, security
Roger Lund, vice president, administration, west coast

LEGAL:

Stephen A. Weisswasser, senior vice president & general counsel, Capital Cities/ABC Inc.
Samuel Antar, vice president, law & regulations

Griffith W. Foxley, vice president, corporate legal affairs
Larry M. Loeb, vice president, legal affairs, video enterprises & publishing
Jeffrey S. Rosen, vice president, litigation
Charles L. Stanford, vice president, legal & business affairs, broadcasting
Mark MacCarthy, vice president, Washington, DC
Charlene Vanlier, vice president, Washington counsel
Jeffrey Ruthizer, vice president, labor relations
William S. Gennerich, vice president, labor relations, east coast
Irving Novick, vice president, labor relations, west coast
Robert M. Key, vice president, labor contracts
Andrew E. Jackson, vice president

WASHINGTON OFFICE:

1717 DeSales St. NW 20036. Phone: 202-887-7777

WEST COAST OFFICE:

2040 Ave. of the Stars, Century City, CA 90067. Phone: 213-557-7777

FINANCIAL:

Ronald J. Doertler, senior vice president & chief financial officer
David J. Vondrak, vice president & treasurer
Allan J. Edelson, vice president, controller & assistant secretary
Allen Bomes, assistant treasurer
David S. Loewith, vice president, assistant controller
James M. Goldberg, vice president, taxes
Andrew C. Governali, vice president, tax planning and administration
Joseph M. Fitzgerald, vice president, investor relations

ABC TELEVISION NETWORK GROUP:

John B. Sias, president
James J. Allegro, senior vice president
Philip R. Beuth, senior vice president
Ann Maynard Gray, senior vice president, finance
Robert A. Iger, president, ABC Entertainment
Brandon Stoddard, president, ABC Productions
Roone Arledge, president, ABC News
Dennis D. Swanson, president, ABC Sports
Mark Mandala, president, ABC Television Network

ABC TELEVISION NETWORK:

Mark Mandala, president
H. Weller Keever, executive vice president, sales

George H. Newi, executive vice president, affiliate relations
Mark Roth, vice president, operations
Richard J. Connelly, vice president, public relations

ABC SPORTS:

Dennis Swanson, president

CAPITAL CITIES/ABC OWNED TELEVISION STATIONS:

Lawrence J. Pollock, president, Capital Cities/ABC Owned Television Stations—East
Kenneth M. Johnson, president, Capital Cities/ABC Owned Television Stations—West

ABC NEWS:

Roone Arledge, president

CAPITAL CITIES/ABC BROADCAST GROUP

Michael P. Mallardi, president

CAPITAL CITIES/ABC RADIO:

James P. Arcara, president

ABC RADIO NETWORKS:

Aaron M. Daniels, president

CAPITAL CITIES/ABC OWNED RADIO STATIONS:

Don P. Bouloukos, president, group I
Norman S. Schruttt, president, group II

BROADCAST OPERATIONS & ENGINEERING:

Robert Siegenthaler, president

CAPITAL CITIES/ABC VIDEO ENTERPRISES INC.:

Herbert A. Granath, president

CAPITAL CITIES/ABC PUBLISHING GROUP:

7 East 12th St., New York, NY, 10003
Philip J. Meek, senior vice president, Capital Cities/ABC Inc. & president, Capital Cities/ABC Publishing Group

FAIRCHILD PUBLICATIONS

John B. Fairchild, chairman & chief executive officer
Michael Coady, president, fashion & merchandising group

FINANCIAL SERVICES & MEDICAL GROUP

Peter Derow, president

DIVERSIFIED PUBLISHING GROUP

Robert G. Burton, president
Bob Callahan, senior vice president

CBS Inc.

51 West 52nd St., New York, NY 10019
Phone 212-975-4321

BOARD OF DIRECTORS:

William S. Paley, chairman, CBS Inc.
Laurence A. Tisch, president & chief exec. officer, CBS Inc.
Michel C. Bergerac, chmn. & chief exec. officer, M.C. Bergerac & Co. Inc.
Newton N. Minow, partner, Sidley & Austin
Franklin A. Thomas, president & chief exec. officer, Ford Foundation
Henry B. Schacht, chairman & chief exec. officer, Cummins Engine Co. Inc.
Marietta Tree, director, Llewelyn-Davies, Sahni Inc.
James R. Houghton, chairman & chief exec. officer, Corning Glass Works
Walter Cronkite, consultant to & special correspondent, CBS Inc.
Harold Brown, chmn., Foreign Policy Institute, Johns Hopkins University
James D. Wolfensohn, president, James D. Wolfensohn Inc.
Edson W. Spencer, chmn. of the board, The Ford Foundation
Preston R. Tisch, president & co-chief exec. officer, Loews Corp.
Henry A. Kissinger, chmn., Kissinger Associates

OFFICERS:

William S. Paley, chairman
Laurence A. Tisch, president & chief executive officer
Howard Stringer, vice pres. & pres., CBS Broadcast Group
Jay L. Krieger, senior vice president, CBS Inc.
Louis J. Rauchenberger Jr., vice president & treasurer
Anton W. Guitano, vice president & general auditor
Peter W. Keegan, senior vice president, finance
Joan Showalter, vice president, personnel
James F. Sirmons, senior vice president, industrial relations
Edward Grebow, senior vice president, CBS operations & administration
Alvan L. Bobrow, vice president & director of taxes
George Vradenburg III, senior vice president, general counsel & secretary
T. Keith Fawcett, assistant treasurer
William F. Crean, assistant controller
Susan J. Holliday, assistant secretary
Joseph Castellano, assistant secretary
Douglas P. Jacobs, assistant secretary
Clare A. McMorrow, assistant secretary
Thomas J. McKee, assistant secretary

DEPARTMENTAL OFFICERS:

Mark B. Pearlman, v.p., planning & business development, CBS Inc.
Karen Beldegreen, v.p., compensation & policy, personnel
Thomas C. Maille, v.p., telecommunications & management information systems
John M. Lalli, v.p., operations, management information systems

Leon Schulzinger, v.p., industrial relations, east
John M. McLean, v.p., industrial relations, west coast
Richard G. Streeter, v.p., development, engineering
Thomas F. McVeigh, v.p., personnel benefits
Martin D. Franks, v.p., CBS Washington
John F. Sturm, v.p., government affairs, CBS Washington
David L. White, v.p., special projects
Charles L. Dages, v.p., television operations & broadcast operations, east coast
David Horowitz, v.p., planning, engineering & development
Robert P. Seidel, v.p., television engineering, engineering & development

Washington Office:

1800 M St. NW 20036
Phone: 202-457-4630
Martin D. Franks, v.p., Washington
Mark Johnson, general counsel
John F. Sturm, v.p., government affairs
Deborah Barnwell, manager, administration
Susan Platt, director, affiliate liaison & special projects

CBS/Broadcast Group:

51 West 52nd St.
New York, NY 10019
Phone: 212-975-4321
Howard Stringer, president, CBS Broadcast Group
Beth W. Bressan, vice president, assistant to the president
George F. Schweitzer, senior vice president, communications
Jay D. Gold, vice president, finance
David F. Poltrack, senior vice president, planning & research

Communications:

George F. Schweitzer, senior vice president, communications
Ann Morfogen, vice president, media relations, CBS Broadcast Group
Michael Michler, vice president, advertising & promotion
Jerold Goldberg, vice president, creative services

CBS MARKETING DIVISION

51 West 52nd St.
New York, NY 10019
Phone: 212-975-4321
Thomas F. Leahy, president
Mary Lou Jennerjahn, vice president, administration
Jerome Dominus, senior vice president, entertainment marketing & sales
William Cecil, vice president, program sales
Hal Trencher, vice president, sports marketing & sales
Robert Silberberg, vice president, news marketing & sales

Dorothy Schwartz, vice president, sales planning & administration
Paula Rocco, vice president, promotions & marketing
Bruce Thomas, vice president, marketing services

CBS ENTERTAINMENT DIVISION

7800 Beverly Boulevard
Los Angeles, CA 90036
Phone: 213-852-2345
Jeff Sagansky, president

Financial-CBS Entertainment:

William B. Klein, senior v.p., business affairs
Peter Tortorici, senior v.p., program planning
James McGowan, v.p., business affairs administration
Harry Heitzer, v.p., business affairs, music operations
Leola R. Gorius, v.p., business affairs, talent & guild negotiations
Sydney Lyons, v.p., business affairs, long form contracts & acquisitions
Layne Britton, v.p., business affairs, west coast
Mary Mazur, v.p., series development
Timothy Flack, v.p., comedy program development
John Matoian, v.p., motion pictures for TV & mini-series
Larry Strichman, v.p., mini-series & client specials
Jonathan Levin, v.p., dramatic program development
Lisa Freiburger, v.p., talent & casting
Lucy Johnson, v.p., daytime programs
Judy Price, v.p., children's programs & daytime specials
Rod Perth, v.p., late night programs
Steve Warner, v.p., special projects

CBS SPORTS DIVISION

51 West 52nd St.
New York, NY 10019
Phone: 212-975-4321
Neal H. Pilson, president, CBS Sports
James Harrington, vice president, program administration & operations
Jay Rosenstein, v.p., programming
Mark Harrington III, v.p., Olympics
Richard Pinkham, v.p., sports planning
Noel Berman, v.p., sports business affairs

CBS NEWS DIVISION

524 West 57th St.
New York, NY 10019
Phone: 212-975-4114

Executives:
Eric Ober, president

Joe Peyronnin, vice president & assistant to the president
James M. McKenna, vice president, finance & administration
Robert E. McCarthy, vice president, business affairs
Larry D. Cooper, vice president, radio
Donald Deceare, v.p., news coverage
John Frazee, v.p., news services
David Coruo, administration
Barbara Cohen, v.p., bureau chief, CBS News, Washington

CBS TELEVISION STATIONS DIVISION

51 West 52nd St.
New York, NY 10019
Phone: 212-975-4321
Johnathan Rodgers, president
Edward A. Spray, v.p., program development
Philip Press, v.p. & gen. mgr., sales & marketing
Robert Finkel, v.p., finance & planning

CBS AFFILIATE RELATIONS DIVISION

Anthony C. Malara, president
Scott T. Michels, vice president & director, affiliate relations
David A. Olmsted, vice president & general manager, affiliate relations
Richard A. Goldstein, v.p., marketing & development

CBS RADIO DIVISION

51 West 52nd St.
New York, NY 10019
Phone: 212-975-4321

Officers:

Nancy C. Widmann, president
Robert P. Kipperman, vice president & general manager, CBS Radio Networks
Anna Mae Sokusky, vice president, CBS owned AM stations
George Sosson, vice president, CBS owned FM stations

CBS Radio Network Sales:

Richard Silipigni, vice president, sales

CBS Radio Networks Affiliate Sales:

Dick Silipigni, vice president

CBS ENTERPRISES

James A. Warner, president
Rainer Siek, senior vice president, sales & marketing, CBS Broadcast International
David P. Berman, vice president, production & administration, CBS Broadcast International

General Electric Company

3135 Easton Turnpike, Fairfield, CT 06431
Phone 203-373-2211

GENERAL ELECTRIC COMPANY

Board Of Directors:

H. Brewster Atwater Jr., chairman of the board & chief executive officer, General Mills Inc.
Richard T. Baker, consultant to Ernst & Young
Lawrence A. Bossidy, vice chairman of the board, executive officer & director, General Electric Company
Silas Cathcart, director & retired chairman of the board, Illinois Tool Works Inc.
Charles D. Dickey Jr., retired chairman of the board & former director, Scott Paper Company
Lawrence E. Fouraker, fellow, John F. Kennedy School of Government, Harvard University
Henry H. Henley Jr., retired chairman of the board, chief executive officer & former director, Cluett, Peabody & Co. Inc.
Henry L. Hillman, chairman of the board & director, The Hillman Company
Edward E. Hood Jr., vice chairman of the board, executive officer & director, General Electric Company
David C. Jones, retired Air Force General & former chairman of the Joint Chiefs of Staff
Robert E. Mercer, retired chairman of the

board, The Goodyear Tire & Rubber Company

Gertrude G. Michelson, senior vice president, external affairs & director, R. H. Macy & Co. Inc.

Barbara Scott Preiskel, attorney

Lewis T. Preston, chairman of the executive committees & director, J. P. Morgan & Co. Inc. and Morgan Guaranty Trust Company

Frank H. T. Rhodes, president, Cornell University

Andrew C. Sigler, chairman of the board, chief executive officer & director, Champion International Corporation

William French Smith, senior partner, Gibson, Dunn & Crutcher

John F. Welch Jr., chairman of the board, chief executive officer & director, General Electric Company

Walter B. Wriston, retired chairman of the board & former director, Citicorp and Citibank, N.A.

Corporate Executive Officers:

John F. Welch Jr., chairman & chief executive officer

Lawrence A. Bossidy, vice chairman & executive officer

Edward E. Hood Jr., vice chairman & executive officer

Paul W. Van Orden, executive vice president
James R. Bunt, vice president

Senior Corporate Officers:

Dennis D. Dammerman, senior vice president, finance

Frank P. Doyle, senior vice president, relations

Benjamin W. Heineman Jr., senior vice president, general counsel & secretary

Jack O. Peiffer, senior vice president, executive management

Walter L. Robb, senior vice president, research & development

Corporate Staff Officers:

James J. Costello, vice president & comptroller

Dale F. Frey, vice president & treasurer; chairman & president, General Electric Investment Corporation

Joyce Hergenhan, vice president, public relations

Teresa M. LeGrand, vice president, audit staff

Phillips S. Peter, vice president, government relations

Arthur V. Puccini, vice president, industrial relations

John M. Samuels, vice president & senior counsel, tax policy & planning

Edward J. Skiko, vice president, information technology

NATIONAL BROADCASTING COMPANY INC.

30 Rockefeller Plaza
New York, NY 10020
Phone: 212-664-4444

Robert C. Wright, president & chief executive officer, NBC

Albert F. Barber, executive vice president

Dick Ebersol, president, NBC Sports

Michael G. Gartner, president, NBC News

Albert D. Jerome, president, NBC Television Stations

Pierson G. Mapes, president, NBC Television Network

Edward L. Scanlon, executive vice president, employee relations

Brandon R. Tartikoff, chairman, NBC Entertainment Group

Warren Littlefield, president, NBC Entertainment

Products and Services:

Originates schedule of national network programming. Owns television stations in New York, Washington, Chicago, Cleveland, Denver, Los Angeles & Miami. West Coast offices at 3000 West Alameda Ave., Burbank, CA 91523

Network Engineering Departments

CAPITAL CITIES/ABC INC.

77 W. 66th St.
New York, NY 10023-6298
Phone: 212-456-7777

Broadcast Operations and Engineering Executives:

Robert Siegenthaler, pres.
Michael Lang, v.p. & asst. to the pres.
Joseph DiGiovanna, senior v.p., broadcast engineering services
Preston Davis, v.p. & gen. mgr., broadcast operations, east coast
Jack Neitlich, v.p. & gen. mgr., broadcast operations & engineering, west coast
Neil MacLeod, v.p., administration, finance & planning
James Truelove, v.p., operations, Washington, DC
Jacques Lesgards, v.p. & dir., international production & operations, Paris
Robert Thomas, dir., equipment technology planning, east coast
Ben Greenberg, dir., audio/video systems
Antoon Uyttendaele, dir., engineering development & advanced technology
Mary Frost, dir., telecommunications
John Gilmore, dir., networking services, New York
Richard W. Stubbe, dir., TV network operations, New York
Joseph Walker, dir., finance & planning
Walter Bohlin, dir., technical computer systems, laboratory & quality assurance
J. Deet Jonker, dir., production services, New York
James Kussman, dir., production services, west coast
David Morris, dir., operations managers, west coast
Hector Villanueva, dir., technical training
Frank Haney, dir., engineering facilities, Los Angeles
Len Alphonso, dir., technical operations center, New York
Eric Rosenthal, gen. mgr., audio/video systems

Abdelnour Tadros, gen mgr., audio/video systems
Chris Evans, dir., European operations, London
Barbara Seipt, dir., broadcast operations & engineering, studio field operations
Phil Durante, gen. mgr., system services
Tessie Wee, dir., business management, west coast

CANADIAN BROADCASTING CORP.

Head Office:
1500 Bronson Ave.
Box 8478
Ottawa, Ont. K1G 3J5
Phone 613-724-1200

CBC Engineering:
7925 Cote St. Luc Rd.
Montreal, Que. H4W 1R5
Phone: 514-485-1301
Brian D. Baldry, v.p., engineering
George N. Goossen, asst. v.p., engineering
Gilles Hurtubise, dir., production capital projects dept.
David L. Garforth, dir., transmission & distribution dept.
Pierre A. Ouimet, dir., engineering operations
Henri-Paul Filion, dir. of building design & construction
Ken P. Davis, dir. of standards & technology development
Janet Dey, corporate dir., real estate
Claudette Lalonde, public relations representative
Fred Fox, dir., broadcast engineering, Broadcast Centre development project, Toronto
Louis-Paul Germain, gen. mgr., Broadcast Centre development project, Toronto

CBS INC.

524 West 57th St.
New York, NY 10019
Phone: 212-975-4321

CBS OPERATIONS & ADMINISTRATION

Edward Grebow, senior v.p.
John Lalli, v.p., operations
Thomas C. Maile, v.p., telecommunications
James Halsey, v.p., management information services, CBS Inc.

CBS East Coast Broadcast Operations:

Christopher J. Cookson, v.p. & gen. mgr., east coast broadcast operations
David L. White, v.p., special projects
Charles Dages, v.p., television operations, CBS operations & administration
Louis Diaz, dir., broadcast services
Barry Zegel, dir., development & planning
Ronald McGowan, dir., production supervisor
Raymond Potter, dir., sports liaison
Darcy Antonellis, dir., Washington operations
Frank Quitoni, dir., Olympic operations
Joseph Bonomo, dir., operations planning
Andrew Barry, dir., technical services
Richard McNulty, dir., transmission operations
Malachy Wienges, dir., central operations & maintenance
Joel Drobos, dir., production design & services
Marianne Fischer, dir., broadcast readiness
George Kellock, dir., N.Y. traffic communications

CBS West Coast Broadcast Operations:

Charles Cappleman, v.p., operations
David Conant, dir., technical operations
Harvey Holt, dir., stage operations
Michael Klausman, dir., program production services
Al Landolph, dir., facilities operations
Teddi O'Shea, dir., broadcast operations

Engineering & Development:

Joseph A. Flaherty, v.p. & general mgr.
Robert P. Seidel, v.p., television engineering
Richard Streeter, v.p., development
David Horowitz, v.p., planning
Mark Harris, dir., transmission engineering
Paul Berger, dir., advanced development
William Grieco, dir., project planning

Marc Montjarret, dir., audio & video engineering
Alan Hodgson, dir., audio & video engineering
William Lovallo, dir., engineering construction
William Nicholls, dir., systems development
Bernard Dickens, senior staff scientist
James Tarnow, dir., department resource management
Jacqueline Jacobini, dir., department operations

NATIONAL BROADCASTING CO. INC.

RCA Building
30 Rockefeller Plaza
New York, NY 10112
Phone: 212-664-4444

Operations and Technical Services:

Michael Sherlock, pres., operations & technical services
Crawford McGill, v.p., operations & technical services, west coast
Frank Accarrino, v.p., production operations
Joseph Ralston, v.p., production operations, west coast
Peter Smith, v.p., engineering
George Falardeau, v.p., facilities & services, west coast
John O'Neill Jr., v.p., real estate, west coast
Anthony Pedalino, v.p., facilities & services
Leonard Garrambone, v.p., purchasing
David Baylor, v.p., broadcast operations

AMERICAN TELEPHONE & TELEGRAPH CO.

(Network Operations Group)
Route 202/206 North
Bedminster, NJ 07921
Phone: 201-234-4000
Frank Blount, pres., Network Operations Group
Craig Gipple, v.p., network planning
Jim Carroll, v.p., network operations & engineering

National Association of Broadcasters

1771 N St. NW, Washington, DC 20036
Phone 202-429-5300

Edward O. Fritts, president & chief exec. officer

Rory Benson, senior v.p./assistant to president/national campaign coordinator

John Abel, exec. v.p., operations

Dwight Ellis, v.p., minority & special services

J. Hatim Hamer, dir., broadcast programs

James C. May, exec. v.p., govt. relations

Dan Phythyon, v.p., Congressional liaison

Stephen Jacobs, v.p., Congressional liaison

John David, v.p., broadcaster Congressional relations

Terri Rabel, dir., govt. relations

Howard Woolley, dir., govt. relations

Michael Waring, dir., political communications

Jeff (Henry L.) Baumann, exec. v.p. & gen. counsel

Barry Umansky, deputy gen. counsel

Valerie Schulte, sr. assoc. gen. counsel

Steven Bookshester, assoc. gen. counsel & First Amendment attorney

Belva Brissett, sr. v.p., regulatory affairs

Ben Ivins, assistant gen. counsel

Michael Harwood, exec. v.p. & chief financial officer

Bernard Burns, v.p., administrative services

Edgar Quiroz, dir., data processing

Ann Miller, dir., personnel

Mary Dickson, v.p./controller

Diane Goff, dir., accounting services

Henry Roeder, sr. v.p., conventions & meetings

Hilda Jannesson, dir., conventions & meetings

Rick Dobson, v.p., exhibits/assoc. membership

Walt Wurfel, sr. v.p., public affairs & communications

Gene Jeffers, v.p., public affairs & communications

Susan Kraus, v.p., media relations

John Merli, dir., member communications

Dos Schuette, dir., creative services

Leslie Stimson, managing editor, Radio Week

Cynthia Price, managing editor, TV Today

Susan Hill, v.p., library & information center

Ann Cardace, dir., library & information center

Lynn Christian, sr. v.p., radio

Joy Dunlap, v.p., radio operations

Donna Leonard, v.p., radio membership

Rick Ducey, sr. v.p., research & planning

Marcia DeSonne, dir., technology assessment

Mark Fratrick, v.p., economist

Gerald G. Hartshorn, dir., measurement & policy research

Michael Rau, sr. v.p., science & technology

Ralph Justus, dir., engineering regulatory & international affairs

Janet Elliot, dir., operations

F. David Harris, dir., special projects

Lynn Claudy, dir., advanced engineering & technology

Teri Lepovitz, sr. v.p., services

Randi Reiten, dir., advertising sales

Chuck Sherman, sr. v.p., television

Sharon Goldener Kinsman, v.p., television membership

Carolyn Wilkins, dir., projects & services

Richard Attix, video specialist

Wallace J. Jorgenson, exec. v.p., Hubbard Broadcasting Inc., immediate past chmn.

Edward O. Fritts, NAB pres.

David L. Hicks, pres. & chief exec. officer, Hicks Broadcasting Corp., radio board chmn.

Richard D. Novik, WKIP(AM), Poughkeepsie, NY, radio board vice chmn.

Gary R. Chapman, pres., LIN Broadcasting Corp., television board chmn.

Ronald Townsend, pres., Gannett Broadcasting Group, television board vice chmn.

Robert D. Hynes Jr., NBC, network representative

Richard D. Novik, WKIP(AM), Poughkeepsie, NY, radio board vice chmn.

Gary R. Chapman, pres., LIN Broadcasting Corp., television board chmn.

Ronald Townsend, pres., Gannett Broadcasting Group, television board vice chmn.

Robert D. Hynes Jr., NBC, network representative

Richard D. Novik, WKIP(AM), Poughkeepsie, NY, radio board vice chmn.

Gary R. Chapman, pres., LIN Broadcasting Corp., television board chmn.

Ronald Townsend, pres., Gannett Broadcasting Group, vice chmn.

Richard D. Novik, WKIP(AM), Poughkeepsie, NY, radio board vice chmn.

Gary R. Chapman, pres., LIN Broadcasting Corp., television board chmn.

Ronald Townsend, pres., Gannett Broadcasting Group, vice chmn.

Richard D. Novik, WKIP(AM), Poughkeepsie, NY, radio board vice chmn.

Gary R. Chapman, pres., LIN Broadcasting Corp., television board chmn.

Ronald Townsend, pres., Gannett Broadcasting Group, vice chmn.

Richard D. Novik, WKIP(AM), Poughkeepsie, NY, radio board vice chmn.

Gary R. Chapman, pres., LIN Broadcasting Corp., television board chmn.

Ronald Townsend, pres., Gannett Broadcasting Group, vice chmn.

Richard D. Novik, WKIP(AM), Poughkeepsie, NY, radio board vice chmn.

Gary R. Chapman, pres., LIN Broadcasting Corp., television board chmn.

Ronald Townsend, pres., Gannett Broadcasting Group, vice chmn.

Richard D. Novik, WKIP(AM), Poughkeepsie, NY, radio board vice chmn.

Gary R. Chapman, pres., LIN Broadcasting Corp., television board chmn.

Ronald Townsend, pres., Gannett Broadcasting Group, vice chmn.

Richard D. Novik, WKIP(AM), Poughkeepsie, NY, radio board vice chmn.

Gary R. Chapman, pres., LIN Broadcasting Corp., television board chmn.

Ronald Townsend, pres., Gannett Broadcasting Group, vice chmn.

Richard D. Novik, WKIP(AM), Poughkeepsie, NY, radio board vice chmn.

Gary R. Chapman, pres., LIN Broadcasting Corp., television board chmn.

Ronald Townsend, pres., Gannett Broadcasting Group, vice chmn.

Richard D. Novik, WKIP(AM), Poughkeepsie, NY, radio board vice chmn.

Gary R. Chapman, pres., LIN Broadcasting Corp., television board chmn.

Ronald Townsend, pres., Gannett Broadcasting Group, vice chmn.

Richard D. Novik, WKIP(AM), Poughkeepsie, NY, radio board vice chmn.

Gary R. Chapman, pres., LIN Broadcasting Corp., television board chmn.

Ronald Townsend, pres., Gannett Broadcasting Group, vice chmn.

Richard D. Novik, WKIP(AM), Poughkeepsie, NY, radio board vice chmn.

Gary R. Chapman, pres., LIN Broadcasting Corp., television board chmn.

Ronald Townsend, pres., Gannett Broadcasting Group, vice chmn.

Richard D. Novik, WKIP(AM), Poughkeepsie, NY, radio board vice chmn.

Gary R. Chapman, pres., LIN Broadcasting Corp., television board chmn.

Ronald Townsend, pres., Gannett Broadcasting Group, vice chmn.

Richard D. Novik, WKIP(AM), Poughkeepsie, NY, radio board vice chmn.

Gary R. Chapman, pres., LIN Broadcasting Corp., television board chmn.

Ronald Townsend, pres., Gannett Broadcasting Group, vice chmn.

Richard D. Novik, WKIP(AM), Poughkeepsie, NY, radio board vice chmn.

Gary R. Chapman, pres., LIN Broadcasting Corp., television board chmn.

Ronald Townsend, pres., Gannett Broadcasting Group, vice chmn.

Richard D. Novik, WKIP(AM), Poughkeepsie, NY, radio board vice chmn.

Gary R. Chapman, pres., LIN Broadcasting Corp., television board chmn.

Ronald Townsend, pres., Gannett Broadcasting Group, vice chmn.

Richard D. Novik, WKIP(AM), Poughkeepsie, NY, radio board vice chmn.

Gary R. Chapman, pres., LIN Broadcasting Corp., television board chmn.

Ronald Townsend, pres., Gannett Broadcasting Group, vice chmn.

Richard D. Novik, WKIP(AM), Poughkeepsie, NY, radio board vice chmn.

Gary R. Chapman, pres., LIN Broadcasting Corp., television board chmn.

Ronald Townsend, pres., Gannett Broadcasting Group, vice chmn.

Richard D. Novik, WKIP(AM), Poughkeepsie, NY, radio board vice chmn.

Gary R. Chapman, pres., LIN Broadcasting Corp., television board chmn.

Ronald Townsend, pres., Gannett Broadcasting Group, vice chmn.

Richard D. Novik, WKIP(AM), Poughkeepsie, NY, radio board vice chmn.

Gary R. Chapman, pres., LIN Broadcasting Corp., television board chmn.

Ronald Townsend, pres., Gannett Broadcasting Group, vice chmn.

Richard D. Novik, WKIP(AM), Poughkeepsie, NY, radio board vice chmn.

Gary R. Chapman, pres., LIN Broadcasting Corp., television board chmn.

Ronald Townsend, pres., Gannett Broadcasting Group, vice chmn.

Richard D. Novik, WKIP(AM), Poughkeepsie, NY, radio board vice chmn.

Gary R. Chapman, pres., LIN Broadcasting Corp., television board chmn.

Ronald Townsend, pres., Gannett Broadcasting Group, vice chmn.

Richard D. Novik, WKIP(AM), Poughkeepsie, NY

W. LeRoy Schneck, WNAE/WRRN, Warren, PA

William L. Eure, Eure Communications, WKEZ-FM, Yorktown, VA

Walter E. May, WPKE-AM/WDHR-FM, Pikeville, KY

William L. McElveen, WTCB-FM, Columbia, SC

Dean M. Goodman, WLVE-FM, Miami, FL

Art Suberbielle, KANE-AM, New Iberia, LA

Robert L. Fox

Robert H. Pricer, WCLT Radio, Inc., Newark, OH

Gene Millard, KFQE-AM, St. Joseph, MO

David L. Hicks, Hicks Broadcasting Corp., Kalamazoo, MI

Charles A. Blake

Donald J. Newberg, WGOW-AM/WSKZ-FM, Chattanooga, TN

Rusty Shaffer, KBOL-AM, Boulder, CO

Thomas M. Kushak, WMAY/WNNS, Springfield, IL

Houston L. Pearce

J. Douglas Williams, KWOX-FM, Woodward, OK

Steven A. Downes, WISN(AM) & WLTO(FM), Milwaukee, WI

Jerry Papenfuss, Result Radio Group, Winona, MN

F. Russell Wood, KSL Radio, Salt Lake City, UT

Ramsey G. Elliott, KRCX, Roseville, CA

Richard E. Oppenheimer

Gary Grossman, KRKT AM/FM, Albany, OR

Alan W. Harris

Richard H. Harris, Group W Radio, New York, NY

Alan L. Box

Skip Finley

Ted Dorf, WGAY(FM) & WWRC(AM), District of Columbia

Michael D. Osterhout, Edens Broadcasting, Tampa, FL

Denise A. Shoblom, KFWJ/KBBC, Lake Havasu City, AZ

Michael J. Faherty

Richard H. Harris, Group W Radio, New York, NY

Alan L. Box

Skip Finley

Ted Dorf, WGAY(FM) & WWRC(AM), District of Columbia

Michael D. Osterhout, Edens Broadcasting, Tampa, FL

Denise A. Shoblom, KFWJ/KBBC, Lake Havasu City, AZ

Michael J. Faherty

Richard H. Harris, Group W Radio, New York, NY

Alan L. Box

Skip Finley

Ted Dorf, WGAY(FM) & WWRC(AM), District of Columbia

Michael D. Osterhout, Edens Broadcasting, Tampa, FL

Denise A. Shoblom, KFWJ/KBBC, Lake Havasu City, AZ

Michael J. Faherty

Richard H. Harris, Group W Radio, New York, NY

Alan L. Box

Skip Finley

Ted Dorf, WGAY(FM) & WWRC(AM), District of Columbia

Michael D. Osterhout, Edens Broadcasting, Tampa, FL

Denise A. Shoblom, KFWJ/KBBC, Lake Havasu City, AZ

Michael J. Faherty

Richard H. Harris, Group W Radio, New York, NY

Alan L. Box

Skip Finley

Ted Dorf, WGAY(FM) & WWRC(AM), District of Columbia

Michael D. Osterhout, Edens Broadcasting, Tampa, FL

Denise A. Shoblom, KFWJ/KBBC, Lake Havasu City, AZ

Michael J. Faherty

Richard H. Harris, Group W Radio, New York, NY

Alan L. Box

Skip Finley

Ted Dorf, WGAY(FM) & WWRC(AM), District of Columbia

Michael D. Osterhout, Edens Broadcasting, Tampa, FL

Denise A. Shoblom, KFWJ/KBBC, Lake Havasu City, AZ

Michael J. Faherty

Richard H. Harris, Group W Radio, New York, NY

Alan L. Box

Skip Finley

Ted Dorf, WGAY(FM) & WWRC(AM), District of Columbia

Michael D. Osterhout, Edens Broadcasting, Tampa, FL

Denise A. Shoblom, KFWJ/KBBC, Lake Havasu City, AZ

Michael J. Faherty

William Grimes, Univision Station Group, New York, NY

H. Lewis Klein, Gateway Communications, Bala Cynwyd, PA

George Lilly, SJL Broadcast Management, Montecito, CA

James Lynch, Multimedia Broadcasting, Cincinnati, OH

Edward T. Reilly, McGraw-Hill Broadcasting Co., New York, NY

Nicholas D. Trigony, Cox Broadcasting Co., Dayton, OH

Charles Sherman, staff liaison

William Grimes, Univision Station Group, New York, NY

H. Lewis Klein, Gateway Communications, Bala Cynwyd, PA

George Lilly, SJL Broadcast Management, Montecito, CA

James Lynch, Multimedia Broadcasting, Cincinnati, OH

Edward T. Reilly, McGraw-Hill Broadcasting Co., New York, NY

Nicholas D. Trigony, Cox Broadcasting Co., Dayton, OH

Charles Sherman, staff liaison

William Grimes, Univision Station Group, New York, NY

H. Lewis Klein, Gateway Communications, Bala Cynwyd, PA

George Lilly, SJL Broadcast Management, Montecito, CA

James Lynch, Multimedia Broadcasting, Cincinnati, OH

Edward T. Reilly, McGraw-Hill Broadcasting Co., New York, NY

Nicholas D. Trigony, Cox Broadcasting Co., Dayton, OH

Charles Sherman, staff liaison

William Grimes, Univision Station Group, New York, NY

H. Lewis Klein, Gateway Communications, Bala Cynwyd, PA

George Lilly, SJL Broadcast Management, Montecito, CA

James Lynch, Multimedia Broadcasting, Cincinnati, OH

Edward T. Reilly, McGraw-Hill Broadcasting Co., New York, NY

Nicholas D. Trigony, Cox Broadcasting Co., Dayton, OH

Charles Sherman, staff liaison

William Grimes, Univision Station Group, New York, NY

H. Lewis Klein, Gateway Communications, Bala Cynwyd, PA

George Lilly, SJL Broadcast Management, Montecito, CA

James Lynch, Multimedia Broadcasting, Cincinnati, OH

Edward T. Reilly, McGraw-Hill Broadcasting Co., New York, NY

Nicholas D. Trigony, Cox Broadcasting Co., Dayton, OH

Charles Sherman, staff liaison

William Grimes, Univision Station Group, New York, NY

H. Lewis Klein, Gateway Communications, Bala Cynwyd, PA

George Lilly, SJL Broadcast Management, Montecito, CA

James Lynch, Multimedia Broadcasting, Cincinnati, OH

Edward T. Reilly, McGraw-Hill Broadcasting Co., New York, NY

Nicholas D. Trigony, Cox Broadcasting Co., Dayton, OH

Charles Sherman, staff liaison

William Grimes, Univision Station Group, New York, NY

H. Lewis Klein, Gateway Communications, Bala Cynwyd, PA

George Lilly, SJL Broadcast Management, Montecito, CA

James Lynch, Multimedia Broadcasting, Cincinnati, OH

Edward T. Reilly, McGraw-Hill Broadcasting Co., New York, NY

Nicholas D. Trigony, Cox Broadcasting Co., Dayton, OH

Charles Sherman, staff liaison

William Grimes, Univision Station Group, New York, NY

H. Lewis Klein, Gateway Communications, Bala Cynwyd, PA

George Lilly, SJL Broadcast Management, Montecito, CA

James Lynch, Multimedia Broadcasting, Cincinnati, OH

Edward T. Reilly, McGraw-Hill Broadcasting Co., New York, NY

Nicholas D. Trigony, Cox Broadcasting Co., Dayton, OH

Charles Sherman, staff liaison

William Grimes, Univision Station Group, New York, NY

H. Lewis Klein, Gateway Communications, Bala Cynwyd, PA

George Lilly, SJL Broadcast Management, Montecito, CA

James Lynch, Multimedia Broadcasting, Cincinnati, OH

Edward T. Reilly, McGraw-Hill Broadcasting Co., New York, NY

Nicholas D. Trigony, Cox Broadcasting Co., Dayton, OH

Charles Sherman, staff liaison

William Grimes, Univision Station Group, New York, NY

H. Lewis Klein, Gateway Communications, Bala Cynwyd, PA

</

State & Regional Associations of Broadcasters

ALABAMA BROADCASTERS ASSOCIATION

Box 43525
Birmingham, AL 35243
Phone: 205-979-1690
Harry Mabry, WBRC-TV, Birmingham, pres.
Ben McKinnon, exec. dir.

ALASKA BROADCASTERS ASSOCIATION

Box 102424
Anchorage, AK 99510
Phone: 907-258-2424
Peter Van Nort, KIAK(AM)/KQRZ(FM), Fairbanks, pres.
Al Bramstedt, Jr., KTUU-TV, Anchorage, v.p.
Theda Comstock, exec. dir.

ARIZONA BROADCASTERS ASSOCIATION

Box 654
Scottsdale, AZ 85252
Phone: 602-991-1700
Gerald Braet, KUTP(TV), Phoenix, pres.
Carl Jaquint, KGUN(TV), Tucson, v.p.
Allan Browning Hammerel, KTKT(AM)/KLPX(FM), Tucson, secy-treas.
Art Brooks, exec. dir.

ARKANSAS BROADCASTERS ASSOCIATION

2024 Arkansas Valley Dr.
Suite 201
Little Rock, AR 72212
Phone: 501-227-7564
Tim Scott, KPOC(AM)/KCYN(FM), Pocatohas, pres.
Patricia C. Willcox, exec. dir.
Vic Biondi, exec. dir.

CALIFORNIA BROADCASTERS ASSOCIATION

1127 11th St.
Suite 730
Sacramento, CA 95814
Phone: 916-444-2237
Fax: 916-444-2043
Jim Gabbert, KOFY-TV, San Francisco, pres.
Vic Biondi, exec. dir.
Jan Haag, publications editor

COLORADO BROADCASTERS ASSOCIATION

1660 Lincoln
No. 2202
Denver, CO 80264
Phone: 303-894-0911
Jerry Davis, KZYR(FM), Avon, pres.
Clifford F. Dodge, exec. dir.

CONNECTICUT BROADCASTERS ASSOCIATION

101 Tall Timbers Lane
Glastonbury, CT 06033
Phone: 203-633-5031
Warren S. Lada, pres.
Paul K. Taff, exec. dir.

FLORIDA ASSOCIATION OF BROADCASTERS

109 E. College Ave.
Tallahassee, FL 32301
Phone: 904-681-6444
Douglas C. Barker, WWSB(TV), Sarasota-Bradenton, chmn.
C. Patrick Roberts, pres.

Frank Flynn, special projects coordinator
Julz Graham, exec. asst.

GEORGIA ASSOCIATION OF BROADCASTERS

500 Sugar Mill Rd.
Suite 240A
Atlanta, GA 30350
Phone: 404-993-2200
Jim DeVan, WZAL, McDonough, pres.
William G. Sanders, exec. dir.

HAWAIIAN ASSOCIATION OF BROADCASTERS

c/o KUMU AM/FM
441 N. Nimitz Hwy.
Honolulu, HI 96817
Mike Vassar, chmn.
Jeff Coelho, KUMU AM/FM, Honolulu, pres.

IDAHO BROADCASTERS ASSOCIATION

3009 N. Mountain Rd.
Boise, ID 83702
Phone: 208-345-3072
Al Vuylsteke, KBOI(AM)/KQFC(FM), Boise, pres.
Lee Wagner, KMVT(TV), Twin Falls, v.p.
Connie Searles, exec. dir.

ILLINOIS BROADCASTERS ASSOCIATION

2126 S. MacArthur Blvd.
Springfield, IL 62704
Phone: 217-753-2636
Steve Samet, WZOE AM/FM, Princeton, pres.
Wally Gair, exec. dir.

INDIANA BROADCASTERS ASSOCIATION

310 N. Alabama St.
Suite A100
Indianapolis, IN 46204
Phone: 317-638-4402
Joyce M. Martello, Burnison, Martello & Assoc., pres.

IOWA BROADCASTERS ASSOCIATION

417 First Ave. SE
Box 336
Cedar Rapids, IA 52406
Phone: 319-366-8016
Mary Quass, KHAK AM/FM, Cedar Rapids, pres.
Larry Edwards, exec. dir.

KANSAS ASSOCIATION OF BROADCASTERS

818 Merchants National Bank Bldg.
Topeka, KS 66612
Phone: 913-235-1307
Lyle Butler, pres.
Harriet J. Lange, CAE, exec. dir.

KENTUCKY BROADCASTERS ASSOCIATION

Box 680
Lebanon, KY 40033
Phones: 502-692-3126; 502-692-6888
Fax: 502-692-6003
Bill Evans, WQXE(FM), Elizabethtown, pres.
James Allison III, WLEX-TV, Lexington, pres. elect
J. T. Whitlock, WLBN(AM)/WLSK(FM), Lebanon, exec. dir-treas.

LOUISIANA ASSOCIATION OF BROADCASTERS

136 St. Joseph St.
Baton Rouge, LA 70802
Phone: 504-383-7486
John L. Peroyea, WYNK AM/FM, Baton Rouge, pres.
Louise Lowman, exec. dir.

MAINE ASSOCIATION OF BROADCASTERS

385 Western Ave.
Box PI
Augusta, ME 04330
Phone: 207-623-3870
Michael C. Schaefer, WYNZ AM/FM, Portland, pres.
Norman G. Gallant, exec. dir.

MARYLAND-DISTRICT OF COLUMBIA-DELAWARE BROADCASTERS ASSOCIATION

10320 Little Patuxent Pkwy.
Suite 805
Columbia, MD 21044
Phone: 301-995-0844
Michael Burns, WCMD(AM)/WCTD(FM), Ocean City, MD, pres.
Donald H. Kirkley Jr., exec. dir.

MASSACHUSETTS BROADCASTERS ASSOCIATION

22 Amherst Rd.
Beverly, MA 01915
Phone: 508-921-6400
William L. Mockbee, WLM Consultants, pres.
Robert S. Mehrman, exec. dir.

MICHIGAN ASSOCIATION OF BROADCASTERS

1020 Long Blvd.
Suite 12
Lansing, MI 48911
Phone: 517-694-4977
Thomas Bryson, WJRT-TV, Flint, pres.
Karole L. White, exec. dir.

MINNESOTA BROADCASTERS ASSOCIATION

3517 Raleigh Ave. S.
Box 16030
St. Louis Park, MN 55416-0030
Phone: 612-926-8123
Robert McGann, WCCO-TV, Minneapolis, pres.
James Wychor, exec. dir.

MISSISSIPPI ASSOCIATION OF BROADCASTERS

15 Northtown Dr.
Suite A
Jackson, MS 39211
Phone: 601-957-9121
Ken Rainey, pres.
Jackie Lett, exec. dir.

MISSOURI BROADCASTERS ASSOCIATION

Box 104445
Jefferson City, MO 65110-4445
Phone: 314-636-6692
Bill Weaver, pres.
Ted Griffin, exec. dir.

MONTANA BROADCASTERS ASSOCIATION

Box 503
Helena, MT 59624
Phone: 406-442-3961
John Brandt, pres.
Robert W. Hoene, exec. dir.

NEBRASKA BROADCASTERS ASSOCIATION

11213 Davenport St.
Suite 222
Omaha, NE 68154
Phone: 402-391-8236
Dick Palmquist, pres.

NEVADA BROADCASTERS ASSOCIATION

4600 Kietzke Lane
Reno, NV 89502
Phone: 702-786-2121
B. J. Andrews, KAME-TV, Reno, pres.
John Feely, KRZO-FM, Reno, v.p.

NEW ENGLAND BROADCASTING ASSOCIATION

Statter Office Bldg.
Boston, MA 02116
Phone: 617-426-3575
Stuart P. Tauber, WSBK-TV, Boston, pres.
Ron Wayland, exec. dir.

NEW HAMPSHIRE ASSOCIATION OF BROADCASTERS

10 Chestnut Dr.
Bedford, NH 03102
Phone: 603-472-9800
Martin Lessard, WOKQ(FM), Dover, pres.
B. Allan Sprague, exec. dir.

NEW JERSEY BROADCASTERS ASSOCIATION

31 Mine St.
Rutgers University
New Brunswick, NJ 08903
Phone: 201-247-3337
Michael Levine, WNNJ(AM), Newton, pres.
John Quinn, WJDM(AM), Elizabeth, v.p.
Arnold Zucker, exec. dir.

NEW MEXICO BROADCASTERS ASSOCIATION

790-9D Tramway Lane NE
Albuquerque, NM 87122
Phone: 505-299-6908
John Dunn, KTNM(AM)/KQAY(FM), Tucumari, pres.
Dee Schelling-Pegram, exec. dir.

THE NEW YORK STATE BROADCASTERS ASSOCIATION INC.

90 State St.
Suite 838
Albany, NY 12207
Phone: 518-434-6100
Oonald O. Perry, chmn.
Joseph A. Reilly, pres.-exec. dir.

NORTH CAROLINA ASSOCIATION OF BROADCASTERS

Box 627
Raleigh, NC 27602
Phone: 919-821-7300
Jan Caddell, West Jefferson, pres.
Wade H. Hargrove, exec. dir. & gen. counsel
Laura Ridgeway, exec. manager
Kelly Edwards, membership services

NORTH DAKOTA BROADCASTERS ASSOCIATION

Box 8116, UND Station
Grand Forks, ND 58202
Phones: 701-777-2806; 701-777-2192
Robert Kerr, WDAZ-TV, Devils Lake, pres.
Neil McCutchan, KFJM, exec. secy.

OHIO ASSOCIATION OF BROADCASTERS

88 E. Broad St.
Suite 1780
Columbus, OH 43215
Phone: 614-228-4052
Gary Petricola, WJER AM/FM, Dover, pres.
Dale V. Bring, exec. v.p.

OKLAHOMA ASSOCIATION OF BROADCASTERS

6520 Northwestern
Suite 104
Oklahoma City, OK 73116
Phone: 405-848-0771
Jim Smith, pres.
Carl Smith, exec. dir.

OREGON ASSOCIATION OF BROADCASTERS

8383 N.E. Sandy Blvd.
Suite 460
Portland, OR 97220
Phone: 503-257-3041
Martin Brantley, KPTV, Portland, pres.
Gordon Bussey, exec. dir.

PENNSYLVANIA ASSOCIATION OF BROADCASTERS

Box 4669
Harrisburg, PA 17111

Phone: 717-534-2504
Michael George, WJET-TV, Erie, chmn.
Richard Wyckoff, pres.

RHODE ISLAND BROADCASTERS ASSOCIATION

111 Dorrance St.
Providence, RI 02903
Phone: 401-274-4270
Mitch Dolan, WPRO AM/FM, Providence, pres.
Roger Bouchard, WNRI(AM), Woonsocket, exec. dir.

SOUTH CAROLINA BROADCASTERS ASSOCIATION

USC College of Journalism
Columbia, SC 29208
Phone: 803-777-6783
Dixon Lovvorn, WIS-TV, Columbia, pres.
Richard M. Uray, exec. mgr.

SOUTH DAKOTA BROADCASTERS ASSOCIATION

1018 S. Lyndale
Sioux Falls, SD 57105
Phone: 605-334-2682
Monte Loos, pres.
Tom Simmons, pres. elect
Joe Cooper, exec. dir.

TENNESSEE ASSOCIATION OF BROADCASTERS

Box 101015
Nashville, TN 37224-1015
Phone: 615-399-3791
Don Meyers, WMC-TV-AM-FM, Memphis, pres.
Whit Adamson, exec. dir.

TEXAS ASSOCIATION OF BROADCASTERS

400 W. 15th
Suite 305
Austin, TX 78701
Phone: 512-322-9944
Jack Bell, KDET(AM)/KLCR(FM), Center, pres.
Stan Webb, KAJA(FM), San Antonio, v.p.
Joe Jerkins, KVUE-TV, Austin, secy-treas.
Ann Arnold, exec. dir.
Stephanie Glass, office mgr.

UTAH BROADCASTERS ASSOCIATION

136 East South Temple
Suite 1840
Salt Lake City, UT 84111
Phone: 801-359-9521
Mel Rogers, KBYU-TV, Provo, pres.
Dale O'Zabriskie, exec. dir.

VERMONT ASSOCIATION OF BROADCASTERS

Joy Drive
Box 4489
Burlington, VT 05406
David Underhill, WKVT AM/FM, Brattleboro, pres.
Dennis Snyder, WJOY(AM)/WQCR(FM), Burlington, treas.-exec. dir.

VIRGINIA ASSOCIATION OF BROADCASTERS

620 Stagecoach Rd.
Charlottesville, VA 22901
Phone: 804-977-3716
Donald W. Cuthrell Jr., WJLT AM/FM, pres.

Rich Pegram, pres. elect
Peter Easter, exec. dir.

WASHINGTON STATE ASSOCIATION OF BROADCASTERS

1001 Fourth Avenue Plaza
Suite 3200
Seattle, WA 98154
Phone: 206-448-9722
Val Limburg, KWSU-TV, Pullman, secy-treas.
Karmi Speece, exec. dir.

WEST VIRGINIA BROADCASTERS ASSOCIATION

2120 Weberwood Dr.
South Charleston, WV 25303-3002
Phone: 304-344-3798
Leo MacCourtney, WOWK-TV, Huntington, pres.
Marilyn Fletcher, exec. dir.

WISCONSIN BROADCASTERS ASSOCIATION

44 E. Mifflin St.
Suite 205
Madison, WI 53703
Phone: 608-255-2600
Don Seehafer, chmn.
John Laabs, pres.

WYOMING ASSOCIATION OF BROADCASTERS

Box 1387
Cheyenne, WY 82001
Phone: 307-632-7622
Jim Hayes, KODI(AM), Cody, pres.
Ray Lansing, exec. dir.

Low Power Television Stations

As of October 1, 1990

Listings without notation indicate licensees. Star (★) preceding listing indicates construction permit(s). Asterisk (*) preceding listing indicates lottery grantee(s). Ownership of Low Power TV Stations follows this section.

ALABAMA

- ★ **Alabaster**—W15AZ, Doris Nell LeGrange. Technical facilities: 100-w TPO, 6.00-kw ERP, 187-ft. above ground, 958-ft. above sea level, lat. 33° 15' 14", long. 86° 58' 52". Transmitter: SE Bluff Ridge Church.
- ★ **Athens**—W28AP, Athens Bcstg. Co. Inc. Technical facilities: 1000-w TPO, 10.10-kw ERP, 240-ft. above ground, 925-ft. above sea level, lat. 34° 48' 08", long. 86° 59' 04". Transmitter: Hines St.
- ★ **Atmore**—W07CI, Eddie L. Tullis. Technical facilities: 10-w TPO, 0.07-kw ERP, 459-ft. above ground, 659-ft. above sea level, lat. 31° 00' 26", long. 87° 32' 15". Transmitter: 1-mi. S of Brushy Creek Bridge on Hwy. 31, W of Atmore.
- ★ **Atmore**—W13CF, Eddie L. Tullis. Technical facilities: 10-w TPO, 0.067-kw ERP, 459-ft. above ground, 659-ft. above sea level, lat. 31° 00' 26", long. 87° 32' 15". Transmitter: 1-mi. S of Brushy Creek Bridge on Hwy. 31, W of Atmore.
- ★ **Birmingham**—W02BV, Video Jukebox Network Inc. Technical facilities: 10-w TPO, 0.473-kw ERP, 633-ft. above ground, 1572-ft. above sea level, lat. 33° 27' 37", long. 86° 51' 07". Transmitter: S of 16th Way at intersection of Spaulding & Ishkooda Rds.
- ★ **Birmingham**—W28AG, Echonet Corp. Technical facilities: 811-w TPO, 15.00-kw ERP, 436-ft. above ground, 1365-ft. above sea level, lat. 33° 26' 38", long. 86° 52' 47". Transmitter: Red Mountain, Oxmore Wind-na Rd., Birmingham.
- ★ **Birmingham**—W30AI, Donnie F. Tucker. Phones: 205-988-3984; 205-988-3049. Technical facilities: 1000-w TPO, 5.00-kw ERP, 587-ft. above ground, 1505-ft. above sea level, lat. 33° 25' 03", long. 86° 49' 56". Transmitter: 2281 Old Tyler Rd., Birmingham.
- Birmingham**—W49AY, Glen Iris Baptist School. Technical facilities: 100-w TPO, 1.0-kw ERP, 180-ft. above ground, 1201-ft. above sea level, lat. 33° 29' 02", long. 86° 48' 35". Requests modification of CP for change to 684-w TPO, 10.0-kw ERP, 325-ft. above ground, 1332-ft. above sea level, BMPTTL-891206ND. Transmitter: 1100 Railroad Ave., Birmingham.
- Birmingham**—W62BG, Channel 17 Assoc. Ltd. Phones: 205-345-1117; 205-942-1717. TWX: 910-240-2492. Technical facilities: 1000-w TPO, 9.51-kw ERP, 131-ft. above ground, 1089-ft. above sea level, lat. 33° 28' 39", long. 86° 49' 16".
- Transmitter: 600 Beacon Pkwy. W, Birmingham. Equipment: Emcee transmitter; Bogner antenna. Began Operation: October 8, 1984. Locally originated programming: Children's programming; community programming; city council meetings; local special events; public affairs; hunting & fishing show; high school sports. Planned locally originated programming: Locally produced news; state university sports. Satellite programming: Sports; syndicated programming. Advertising: Yes. Rates: \$ 1000/30 Sec.; \$5000/Hour. Represented (sales): Seltel Inc. Represented (engineering): Mullaney Engineering. Personnel: Charles B. Rountree, general manager; Paul Bankston, director, sales; Charles Weidman, local sales manager; Theresa McDonald, community affairs director; John Batson, director, engineering; Randal Johns, national sales asst.; Brenda Rogers, traffic manager; Eva Lopez, director, programming & promotion; Scott Spence, production manager; Rick Blevins, operations dir.; Reginald Green, news director. Note: Licensed as a translator.
- ★ **Brewton**—W170D, Southern Breeze Communications Inc. Technical facilities: 1000-w TPO, 10.60-kw ERP, 249-ft. above ground, 390-ft. above sea level, lat. 31° 00' 22", long. 87° 16' 43". Transmitter: WRBK(AM) transmitter site, Flomaton, AL.
- ★ **Butler**—W47AX, Cornelius Dornell Ruffin. Technical facilities: 1000-w TPO, 13.6-kw ERP, 285-ft. above ground, 499-ft. above sea level, lat. 32° 06' 02", long. 88° 14' 07". Transmitter: 0.7-mi. E of Butler.
- ★ **Decatur**—W11CG, Richard W. Baker. Technical facilities: 10-w TPO, 0.027-kw ERP, 174-ft. above ground, 745-ft. above sea level, lat. 34° 36' 44", long. 86° 59' 28". Transmitter: 210 Finley Dr.
- Demopolis**—W03AQ, Moore Bcstg. Inc. Phone: 615-790-6400. Technical facilities: 0.06-kw ERP, lat. 32° 30' 08", long. 87° 49' 07". Transmitter: 300-ft. S of junction of Rte. 43 & Rte. 80.
- ★ **Dothan**—W29BB, Frank A. Baker. Technical facilities: 1000-w TPO, 19.1-kw ERP, 400-ft. above ground, 666-ft. above sea level, lat. 31° 14' 36", long. 85° 21' 18". Transmitter: Old Web Rd.
- ★ **Dothan**—W46AL, Abescon Telecom Co. Technical facilities: 66.4-kw ERP, lat. 31° 14' 30", long. 85° 18' 48".
- Florence**—W03AW, Benny Carle Bcstg. Phone: 205-764-1240. Studio: 525 E. Tennessee St., Florence, AL 35631. Technical facilities: 10-w TPO, 0.05-kw ERP, 250-ft. above ground, 790-ft. above sea level, lat. 34° 48' 07", long. 87° 40' 45". Holds CP for change to 10-w TPO, 0.08-kw ERP, 263-ft. above ground, 804-ft. above sea level, lat. 34° 48' 11", long. 87° 40' 14". Transmitter: 525 E. Tennessee, Corner of E. Tennessee & Cherry Sts. BPTVL-870629BB. Equipment: Acrodyne transmitter; Scala antenna. Began Operation: April 1, 1986. Locally originated programming: Community programming; city council meetings; local special events; documentaries; health; exercise; music; music video clips; news; character generated news; public access; public affairs; religious; sports; hunting & fishing show; state university sports; talent shows; variety shows; weather. Planned locally originated programming: Children's programming; classified advertising; horror shows; wire service news; specials; talk shows. Satellite programming: Hit Video USA; movies; music videos; news. Planned satellite programming: American Family Network; Country Music TV; C-SPAN; Learning Channel; syndicated programming. Advertising: Yes. Rates: \$20.00/30 sec. Represented (engineering): Curtis, Gorman, Kurtis, Blask & Freeman. Represented (legal): John Mullaney & Assoc. Personnel: Benny Carle, general manager; Benjy Carle, station manager; Patricia Costa, general sales manager; Alan Counts, local sales manager; Paul Kelly, chief engineer; Frank Rogers, news director.
- Florence**—W05BB, Benny Carle Bcstg. Phone: 205-764-1240. Studio: 201 N. Pine St., Florence, AL 35631. Technical facilities: 10-w TPO, 0.018-kw ERP, 259-ft. above ground, 801-ft. above sea level, lat. 34° 48' 11", long. 87° 40' 14". Transmitter: 525 E. Tennessee St. Equipment: Acrodyne transmitter; Scala antenna. Began Operation: April 1, 1986. Personnel: See W03AW, Florence.
- ★ **Florence**—W57BF, Linda D. Clevenger. Technical facilities: 100-w TPO, 0.654-kw ERP, 315-ft. above ground, 814-ft. above sea level, lat. 34° 47' 50", long. 87° 39' 54". Transmitter: Florence.
- ★ **Gadsden**—W23AJ, Video Marketing Network Inc. Phone: 800-444-9233. Fax: 813-923-8227. Technical facilities: 1000-w TPO, 15.60-kw ERP, 154-ft. above ground, 1257-ft. above sea level, lat. 34° 02' 14", long. 86° 00' 06". Transmitter: Overlook Dr., Gadsden. Advertising: Yes.
- ★ **Huntsville**—W64BJ, Richard E. Deutch Jr. Technical facilities: 1000-w TPO, 49.30-kw ERP, 801-ft. above ground, 2349-ft. above sea level, lat. 34° 44' 15", long. 86° 32' 02". Transmitter: 100 Monte Sano Blvd., Huntsville.
- Jasper**—W23AK, WMTY Inc. Technical facilities: 1000-w TPO, 0.879-kw ERP, 98-ft. above ground, 499-ft. above sea level, lat. 33° 48' 04", long. 87° 06' 42". Transmitter: Off U.S. Hwy. 78, Argo.
- Jasper**—W55BJ, Video Image Productions Inc. Phone: 205-387-8320. Studio: 509 W. 19th St., Jasper, AL 35502. Technical facilities: 1000-w TPO, 5.70-kw ERP, 528-ft. above ground, 988-ft. above sea level, lat. 33° 50' 53", long. 87° 18' 22". Transmitter: 7th St. NW, Bankhead tower. Equipment: Acrodyne transmitter. Satellite earth station: ChanneMaster; M/A-Com receivers. Began Operation: August 27, 1988. Locally originated programming: Community programming; city council meetings; local special events; farm information; health; magazines; music video clips; news; locally produced news; public affairs; religious; specials; hunting & fishing show; state university sports; high school sports; talk shows; variety shows; weather. Planned locally originated programming: Children's programming; educational; college courses. Satellite programming: Biznet; INN; FamilyNet; RFD-TV; syndicated programming. Personnel: Lanny R. Capps, president & general manager; Charles D. Baker, secy-treas.
- ★ **Lanett**—W56CK, Georgia-Alabama Bcstg. Inc. Technical facilities: 1000-w TPO, 28.90-kw ERP, 279-ft. above ground, 984-ft. above sea level, lat. 32° 52' 14", long. 85° 12' 14". Transmitter: S of Cherry Or. & W of N. 19th Ave., Lanett.
- ★ **Luverne**—W14BF, Ashley N. Davis Jr. Technical facilities: 1000-w TPO, 10.10-kw ERP, 180-ft. above ground, 522-ft. above sea level, lat. 31° 40' 29", long. 86° 15' 57". Transmitter: Hwy. 331, S of Luverne.
- ★ **Mobile**—W31AQ, Shaltry Communications. Technical facilities: 100-w TPO, 1.21-kw ERP, 190-ft. above ground, 361-ft. above sea level, lat. 30° 41' 42", long. 88° 08' 23". Requests modification of CP for change to 1000-w TPO, 95.915-kw ERP, BMPTTL-8912084C. Transmitter: Approx. 5-mi. SE of Semmes.
- ★ **Mobile**—W65AU, Media Properties. Technical facilities: 100-w TPO, 0.063-kw ERP, 144-ft. above ground, 351-ft. above

sea level, lat. 30° 46' 11", long. 88° 15' 10".
 Transmitter: 1-mi. SW of Stapleton, 1-mi. SW of State Hwy. 59 & U.S. Hwy. 31.

★ **Montgomery—W39AY**, Sunbelt Media Group Inc.
 Technical facilities: 100-w TPO, 1.32-kw ERP, 203-ft. above ground, 443-ft. above sea level, lat. 32° 22' 42", long. 86° 18' 36".
 Requests modification of CP for change to 4.2-kw ERP, 755-ft. above ground, 928-ft. above sea level, lat. 32° 22' 04", long. 86° 15' 43". Transmitter: 3251 Harrison Rd. BMPPTL-8912081L.
 Transmitter: 8 Commerce St.

★ **Montgomery—W52BC**, Trinity Bcstg. Network Inc.
 Technical facilities: 1000-w TPO, 17.00-kw ERP, 1168-ft. above ground, 682-ft. above sea level, lat. 32° 24' 11", long. 86° 11' 48".
 Transmitter: Rural site near Montgomery.

★ **Montgomery—W55BE**, K. Sandoval Burke.
 Technical facilities: 1000-w TPO, 61.66-kw ERP, 860-ft. above ground, 1040-ft. above sea level, lat. 32° 24' 11", long. 86° 11' 48".
 Transmitter: 1200 Dunbarton Rd., Montgomery.

★ **Montgomery—W64BD**, Inner City Bcstg. Corp.
 Technical facilities: 1000-w TPO, 8.74-kw ERP, 699-ft. above ground, 906-ft. above sea level, lat. 32° 20' 06", long. 86° 17' 16".
 Transmitter: 1369 Adrian Lane, Montgomery.

ALASKA

Akhiok—K09UD, State of Alaska. Phone: 907-269-5744.
 Technical facilities: 0.06-kw ERP, lat. 56° 56' 43", long. 154° 10' 00".
 Equipment: Television Technology transmitter; Scala antenna.

Akiak—K10MV, State of Alaska.
 Technical facilities: 0.01-kw ERP, lat. 60° 54' 45", long. 161° 13' 00".

Akutan—K09RH, State of Alaska.
 Technical facilities: 10-w TPO, 0.054-kw ERP, 20-ft. above ground, 60-ft. above sea level, lat. 54° 08' 06", long. 165° 46' 18".
 Transmitter: Alascom Earth Station, Akutan.
 Equipment: Emcee transmitter; Scala antenna.

Alakanuk—K08KD, State of Alaska.
 Technical facilities: 0.056-kw ERP, lat. 62° 41' 03", long. 164° 38' 56".

Aleknagik—K13RP, State of Alaska.
 Technical facilities: 10-w TPO, 0.051-kw ERP, 20-ft. above ground, 110-ft. above sea level, lat. 59° 17' 05", long. 158° 37' 50".
 Transmitter: Aleknagik Community School, Aleknagik.
 Equipment: Television Technology transmitter; Scala antenna.

Allakaket/Alatna—K09QL, State of Alaska.
 Technical facilities: 10-w TPO, 0.056-kw ERP, 20-ft. above ground, 420-ft. above sea level, lat. 66° 33' 53", long. 152° 38' 38".

Transmitter: Alascom Earth Station, Allakaket.
 Equipment: Acrodyne transmitter; Scala antenna.

Ambler—K11QI, State of Alaska.
 Technical facilities: 10-w TPO, 0.056-kw ERP, 20-ft. above ground, 100-ft. above sea level, lat. 67° 05' 16", long. 157° 51' 00".
 Transmitter: Alascom Earth Station, Ambler.
 Equipment: Television Technology transmitter; Scala antenna.

Anaktuvuk Pass—K09RS, State of Alaska.
 Technical facilities: 10-w TPO, 0.056-kw ERP, 20-ft. above ground, 2085-ft. above sea level, lat. 68° 08' 31", long. 151° 43' 51".
 Transmitter: Alascom Earth Station, Anaktuvuk Pass.
 Equipment: Television Technology transmitter; Scala antenna.

Anchorage—K14AP, N & K LPTV of Anchorage Inc. Phone: 907-563-7014.
 Technical facilities: 1000-w TPO, 4-kw ERP, 210-ft. above ground, 312-ft. above sea level, lat. 61° 11' 17", long. 149° 52' 57".
 Transmitter: 3601 C St., Anchorage.

Anchorage—K18CS, Fireweed Television.
 Technical facilities: 1000-w TPO, 26.51-kw ERP, 62-ft. above ground, 1152-ft. above sea level, lat. 61° 09' 58", long. 149° 47' 05".
 Transmitter: End of Basher Rd.

Anchorage—K20AG, Jerry Prevø, Bennie McFather & Grace Mitchell.
 Technical facilities: 1000-w TPO, 20.70-kw ERP, 89-ft. above ground, 1650-ft. above sea level, lat. 61° 07' 32", long. 149° 42' 46".
 Requests modification of CP for change to 69-ft. above ground, 1624-ft. above sea level. BMPPTL-891208X3
 Transmitter: 1.08-mi. ESE of Hillside Dr. & Abbott Rd. intersection.

Anchorage—K22AG, John R. Moore.
 Studio: 619 Warehouse Ave., Suite 232, Anchorage, AK 99501.
 Technical facilities: 500-w TPO, 13.2-kw ERP, 62-ft. above ground, 1152-ft. above sea level, lat. 61° 09' 53", long. 149° 41' 05". Transmitter: End of Rasher Rd.
 Equipment: Television Technology transmitter.
 Began Operation: October 18, 1984.
 Locally originated programming: Children's programming; health; music video clips; public affairs.
 Planned locally originated programming: Community programming; ethnic; variety shows.
 Advertising: Yes. Rates: \$50.00/30 sec.
 Personnel: Gary S. Blakely, general manager.

★ **Anchorage—K41CG**, Echonet Corp.
 Technical facilities: 1000-w TPO, 17.60-kw ERP, 131-ft. above ground, 1198-ft. above sea level, lat. 61° 09' 57", long. 149° 41' 02".
 Transmitter: Stuckagain Heights.

★ **Anchorage—K53CO**, The Little TV Station.
 Technical facilities: 30.60-kw ERP, lat. 61° 09' 58", long. 149° 41' 08".

Angoon—K09QF, State of Alaska.
 Technical facilities: 10-w TPO, 0.054-kw ERP, 20-ft. above ground, 45-ft. above sea level, lat. 57° 30' 03", long. 134° 35' 00".



UHF, VHF, ITFS/MMDS
 Broadcast / Tower / Studio
 Products and Service
 Turnkey Systems Since 1960

PO Box 68 • White Haven, PA 18661 • 717-443-9575
1-800-233-6193
 FAX 717-443-9257

Transmitter: Angoon Community School, Angoon.
 Equipment: Television Technology transmitter; Scala antenna.

Aniak—K02KY, State of Alaska.
 Technical facilities: 10-w TPO, 0.043-kw ERP, 20-ft. above ground, 103-ft. above sea level, lat. 61° 34' 51", long. 159° 32' 49".
 Transmitter: Alascom Earth Station, Aniak.
 Equipment: Television Technology transmitter; Scala antenna.

Anvik—K07RE, State of Alaska.
 Technical facilities: 10-w TPO, 0.055-kw ERP, 20-ft. above ground, 80-ft. above sea level, lat. 62° 39' 21", long. 160° 12' 11".
 Transmitter: Alascom Earth Station, Anvik.
 Equipment: Television Technology transmitter; Scala antenna.

Arctic Village—K09RV, State of Alaska.
 Technical facilities: 10-w TPO, 0.054-kw ERP, 20-ft. above ground, 2080-ft. above sea level, lat. 68° 07' 32", long. 145° 32' 10".
 Transmitter: Alascom Earth Station, Arctic Village.
 Equipment: Television Technology transmitter; Scala antenna.

Atka—K09RX, State of Alaska.
 Technical facilities: 10-w TPO, 0.055-kw ERP, 20-ft. above ground, 80-ft. above sea level, lat. 52° 11' 39", long. 174° 11' 43".
 Transmitter: Alascom Earth Station, Atka.
 Equipment: Television Technology transmitter; Scala antenna.

Atkasuk—K04NH, State of Alaska.
 Technical facilities: 0.04-kw ERP, lat. 70° 28' 10", long. 157° 23' 40".

Atkasuk—K09TZ, State of Alaska.
 Technical facilities: 0.05-kw ERP, lat. 70° 28' 10", long. 157° 23' 40".

Barrow—K04KS, State of Alaska.
 Technical facilities: 10-w TPO, 0.052-kw ERP, 20-ft. above ground, 78-ft. above sea level, lat. 71° 16' 16", long. 156° 46' 12".
 Transmitter: Alascom Earth Station, Barrow.
 Equipment: Television Technology transmitter; Scala antenna.

Beaver—K09QQ, State of Alaska.
 Technical facilities: 10-w TPO, 0.056-kw ERP, 20-ft. above ground, 380-ft. above sea level, lat. 66° 21' 33", long. 147° 23' 42".
 Transmitter: Alascom Earth Station, Beaver.
 Equipment: Television Technology transmitter; Scala antenna.

Bethel—K15AV, State of Alaska.
 Technical facilities: 10-w TPO, 0.662-kw ERP, 218-ft. above sea level, lat. 60° 47' 33", long. 161° 46' 22".
 Transmitter: 310 Radio St., Bethel.
 Equipment: Emcee transmitter; Scala antenna.

Bethel—K21AO, State of Alaska.
 Technical facilities: 0.663-kw ERP, 128-ft.

above sea level, lat. 60° 47' 33", long. 161° 46' 22".
 Transmitter: 310 Radio St., Bethel.

Bettles—K09TE, State of Alaska.
 Technical facilities: 10-w TPO, 0.052-kw ERP, 20-ft. above ground, 610-ft. above sea level, lat. 66° 54' 25", long. 151° 40' 55".
 Transmitter: Bettles High School.
 Equipment: Television Technology transmitter; Scala antenna.

Birch Creek—K09TD, State of Alaska.
 Technical facilities: 10-w TPO, 0.055-kw ERP, 20-ft. above ground, 450-ft. above sea level, lat. 66° 15' 46", long. 149° 49' 05".
 Transmitter: Birch Creek School.
 Equipment: Television Technology transmitter; Scala antenna.

Buckland—K09RI, State of Alaska.
 Technical facilities: 10-w TPO, 0.053-kw ERP, 20-ft. above ground, 50-ft. above sea level, lat. 65° 58' 46", long. 161° 07' 20".
 Transmitter: Alascom Earth Station, Buckland.
 Equipment: Television Technology transmitter; Scala antenna.

Cantwell—K09SI, State of Alaska.
 Technical facilities: 10-w TPO, 0.052-kw ERP, 50-ft. above ground, 2300-ft. above sea level, lat. 63° 23' 14", long. 148° 52' 42".
 Transmitter: State of Alaska Hwys. Garage, Cantwell.
 Equipment: Television Technology transmitter; Scala antenna.

Cape Pole—K13SD, State of Alaska.
 Technical facilities: 10-w TPO, 0.056-kw ERP, 20-ft. above ground, 50-ft. above sea level, lat. 55° 57' 57", long. 133° 47' 33".
 Transmitter: Cape Pole Commissary, Cape Pole.
 Equipment: Television Technology transmitter; Scala antenna.

Chalkyitsik—K09QG, State of Alaska.
 Technical facilities: 10-w TPO, 0.056-kw ERP, 20-ft. above ground, 595-ft. above sea level, lat. 66° 39' 01", long. 143° 43' 30".
 Transmitter: Alascom Earth Station, Chalkyitsik.
 Equipment: Acrodyne transmitter; Scala antenna.

Chefornak—K02LO, State of Alaska.
 Technical facilities: 10-w TPO, 0.043-kw ERP, 20-ft. above ground, 40-ft. above sea level, lat. 60° 09' 35", long. 164° 16' 40".
 Transmitter: Alascom Bldg., Chefornak.
 Equipment: Television Technology transmitter; Scala antenna.

★ **Chenega—K13VV**, State of Alaska.
 Technical facilities: 10-w TPO, 0.054-kw ERP, 20-ft. above ground, 85-ft. above sea level, lat. 60° 03' 57", long. 148° 00' 47".
 Transmitter: Chenega School, Chenega.

Low Power TV Stations—Alaska

- Chevak**—K02KX, State of Alaska.
Technical facilities: 10-w TPO, 0.044-kw ERP, 20-ft. above ground, 32-ft. above sea level, lat. 61° 31' 36", long. 165° 35' 16".
Transmitter: Alascom Earth Station, Chevak.
Equipment: Television Technology transmitter; Scala antenna.
- Chickaloon**—K10MT, State of Alaska.
Technical facilities: 0.05-kw ERP, lat. 61° 47' 40", long. 148° 25' 19".
- Chignik**—K07RY, State of Alaska.
Technical facilities: 10-w TPO, 0.043-kw ERP, 20-ft. above ground, 45-ft. above sea level, lat. 56° 18' 11", long. 158° 24' 38".
Transmitter: Alascom site, Chignik.
Equipment: Television Technology transmitter; Scala antenna.
- Chignik Lagoon**—K09SO, State of Alaska.
Technical facilities: 10-w TPO, 0.056-kw ERP, 20-ft. above ground, 50-ft. above sea level, lat. 56° 18' 30", long. 158° 32' 11".
Transmitter: Chignik Lagoon Community School, Chignik Lagoon.
Equipment: Television Technology transmitter; Scala antenna.
- Chignik Lake**—K02MR, State of Alaska.
Technical facilities: 10-w TPO, 0.043-kw ERP, 20-ft. above ground, 50-ft. above sea level, lat. 56° 15' 21", long. 158° 45' 49".
Transmitter: Community Hall, Chignik Lake.
- Chignik Lake**—K13RQ, Chignik Lake Village Council. Phone: 907-845-2212.
Technical facilities: 10-w TPO, 0.018-kw ERP, 20-ft. above ground, 80-ft. above sea level, lat. 56° 15' 21", long. 158° 45' 49".
Transmitter: Community Hall, Chignik Lake.
Equipment: Television Technology transmitter; Scala antenna.
Satellite programming: WTBS Atlanta, GA.
- Chistochina**—K07QZ, State of Alaska.
Technical facilities: 10-w TPO, 0.053-kw ERP, 55-ft. above ground, 1955-ft. above sea level, lat. 62° 35' 33", long. 144° 38' 47".
Transmitter: Postie's Lodge, Tok Cutoff Hwy., Chistochina.
Equipment: Acrodyne transmitter; Scala antenna.
- Chitina**—K13SB, State of Alaska.
Technical facilities: 10-w TPO, 0.056-kw ERP, 20-ft. above ground, 970-ft. above sea level, lat. 61° 31' 05", long. 144° 26' 20".
Transmitter: Chitina Country Store, Chitina.
Equipment: Television Technology transmitter; Scala antenna.
- ★ **Chuathbaluk**—K03FY, State of Alaska.
Technical facilities: 10-w TPO, 0.05-kw ERP, 30-ft. above ground, 110-ft. above sea level, lat. 61° 34' 21", long. 159° 14' 37".
Transmitter: Chuathbaluk Community Center, Chuathbaluk.
Equipment: Television Technology transmitter; Scala antenna.
- Chuathbaluk**—K06LG, State of Alaska.
Technical facilities: 0.05-kw ERP, lat. 61° 34' 51", long. 159° 14' 37".
- Circle**—K13SI, State of Alaska.
Technical facilities: 10-w TPO, 0.055-kw ERP, 20-ft. above ground, 610-ft. above sea level, lat. 65° 49' 38", long. 144° 03' 58".
Transmitter: Circle School, Circle.
Equipment: Television Technology transmitter; Scala antenna.
- Circle Hot Springs**—K03GO, State of Alaska.
Technical facilities: 0.43-kw ERP, lat. 65° 34' 16", long. 144° 48' 58".
- Circle Hot Springs**—K06LP, State of Alaska.
- Circle Hot Springs**—K07SM, State of Alaska.
Technical facilities: 10-w TPO, 0.055-kw ERP, 20-ft. above ground, 760-ft. above sea level, lat. 65° 29' 08", long. 144° 37' 55".
Transmitter: Circle Hot Springs School.
Equipment: Television Technology transmitter; Scala antenna.
- ★ **Clarks Point**—K02MS, State of Alaska.
Technical facilities: 10-w TPO, 0.043-kw ERP, 20-ft. above ground, 40-ft. above sea level, lat. 58° 50' 38", long. 158° 33' 03".
Transmitter: Alascom Office, Clarks Point.
Equipment: Television Technology transmitter; Scala antenna.
- Clarks Point**—K12NL, State of Alaska.
Technical facilities: 10-w TPO, 0.03-kw ERP, 20-ft. above ground, 40-ft. above sea level, lat. 58° 50' 38", long. 158° 33' 03".
Transmitter: Alascom Office, Clarks Point.
Equipment: Television Technology transmitter; Scala antenna.
- Coffman Cove**—K09TV, State of Alaska.
Technical facilities: 10-w TPO, 0.055-kw ERP, 20-ft. above ground, 40-ft. above sea level, lat. 56° 00' 57", long. 132° 02' 27".
Transmitter: Community School, Coffman Cove.
Equipment: Television Technology transmitter; Scala antenna.
- Cold Bay**—K13UO, State of Alaska.
Technical facilities: 100-w TPO, 0.517-kw ERP, 60-ft. above ground, 171-ft. above sea level, lat. 55° 15' 05", long. 162° 45' 41".
Transmitter: Alascom Earth Station, Cold Bay.
- Cooper Landing**—K08KO, State of Alaska.
Technical facilities: 0.05-kw ERP, lat. 60° 29' 22", long. 149° 44' 09".
- Copper Center**—K12MO, State of Alaska.
Technical facilities: 10-w TPO, 0.095-kw ERP, 50-ft. above ground, 1275-ft. above sea level, lat. 62° 02' 40", long. 145° 25' 26".
Transmitter: State Hwy. Maintenance Station, Glennallen.
Equipment: Television Technology transmitter; Scala antenna.
- Cordova**—K15AK, State of Alaska.
Technical facilities: 0.392-kw ERP, lat. 60° 31' 30", long. 145° 41' 36".
Transmitter: Heney Mountain, SE of Cordova.
- Council**—K09UK, State of Alaska.
Technical facilities: 10-w TPO, 0.055-kw ERP, 20-ft. above ground, 90-ft. above sea level, lat. 64° 53' 42", long. 163° 40' 10".
Transmitter: Alascom Office, Council.
- Crooked Creek**—K07RZ, State of Alaska.
Technical facilities: 10-w TPO, 0.056-kw ERP, 20-ft. above ground, 148-ft. above sea level, lat. 61° 52' 16", long. 158° 06' 06".
Transmitter: Crooked Creek School, Crooked Creek.
Equipment: Television Technology transmitter; Scala antenna.
- Deering**—K09RN, State of Alaska.
Technical facilities: 10-w TPO, 0.057-kw ERP, 20-ft. above ground, 40-ft. above sea level, lat. 66° 04' 36", long. 162° 43' 09".
Transmitter: Alascom Earth Station, Deering.
Equipment: Television Technology transmitter; Scala antenna.
- Delta Junction**—K04KL, State of Alaska.
Technical facilities: 10-w TPO, 0.048-kw ERP, 80-ft. above ground, 1934-ft. above sea level, lat. 64° 02' 15", long. 145° 44' 10".
Transmitter: Hwy. Maintenance Station, Delta Junction.
Equipment: Television Technology transmitter; Scala antenna.
- Delta Junction**—K17AF, State of Alaska.
Technical facilities: 20-w TPO, 0.137-kw ERP, 20-ft. above ground, 1145-ft. above sea level, lat. 64° 02' 13", long. 145° 42' 02".
Transmitter: Delta Junction Community School.
Equipment: Television Technology transmitter; Scala antenna.
- Dillingham**—K02GU, State of Alaska.
- Dillingham**—K04KM, State of Alaska.
Technical facilities: 10-w TPO, 0.051-kw ERP, 20-ft. above ground, 65-ft. above sea level, lat. 54° 02' 35", long. 158° 27' 12".
Transmitter: Alascom Earth Station, Dillingham.
- Dillingham**—K10LD, State of Alaska.
- Diomedes**—K13UX, State of Alaska.
Technical facilities: 0.05-kw ERP, lat. 65° 45' 30", long. 168° 58' 15".
- Dot Lake**—K13RM, State of Alaska.
Technical facilities: 10-w TPO, 0.056-kw ERP, 20-ft. above ground, 1395-ft. above sea level, lat. 63° 39' 31", long. 144° 03' 22".
Transmitter: Dot Lake School, Dot Lake.
Equipment: Acrodyne transmitter; Scala antenna.
- Eagle Village**—K09RF, State of Alaska.
Technical facilities: 10-w TPO, 0.053-kw ERP, 20-ft. above ground, 895-ft. above sea level, lat. 64° 46' 48", long. 141° 06' 50".
Transmitter: Alascom Earth Station, Eagle Village.
Equipment: Television Technology transmitter; Scala antenna.
- Eek**—K09TN, State of Alaska.
Technical facilities: 10-w TPO, 0.055-kw ERP, 20-ft. above ground, 40-ft. above sea level, lat. 60° 13' 08", long. 162° 01' 11".
Transmitter: Eek High School.
Equipment: Television Technology transmitter; Scala antenna.
- Eek**—K11SD, State of Alaska.
- Egegik**—K04KR, State of Alaska.
Technical facilities: 10-w TPO, 0.051-kw ERP, 20-ft. above ground, 75-ft. above sea level, lat. 58° 12' 55", long. 157° 22' 27".
Transmitter: Egegik Community School, Egegik.
Equipment: Television Technology transmitter; Scala antenna.
- Eight Fathoms Bight**—K09TA, State of Alaska.
Technical facilities: 10-w TPO, 0.055-kw ERP, 20-ft. above ground, 40-ft. above sea level, lat. 58° 00' 10", long. 135° 46' 03".
Transmitter: Eight Fathoms Bight.
Equipment: Television Technology transmitter; Scala antenna.
- Ekwook**—K11OW, State of Alaska.
Technical facilities: 10-w TPO, 0.055-kw ERP, 20-ft. above ground, 185-ft. above sea level, lat. 59° 20' 59", long. 157° 28' 33".
Transmitter: Ekwook High School.
Equipment: Television Technology transmitter; Scala antenna.
- ★ **Elfin Cove**—K09TK, State of Alaska.
Technical facilities: 10-w TPO, 0.055-kw ERP, 20-ft. above ground, 40-ft. above sea level, lat. 58° 11' 03", long. 136° 20' 35".
Transmitter: Elfin Cove School.
Equipment: Television Technology transmitter; Scala antenna.
- Elim**—K09QS, State of Alaska.
Technical facilities: 10-w TPO, 0.056-kw ERP, 20-ft. above ground, 47-ft. above sea level, lat. 64° 37' 03", long. 162° 15' 20".
Transmitter: Alascom Earth Station, Elim.
Equipment: Television Technology transmitter; Scala antenna.
- Emmonak**—K05IH, State of Alaska.
Technical facilities: 0.05-kw ERP, lat. 62° 46' 44", long. 164° 31' 36".
- ★ **English Bay**—K03GI, State of Alaska.
Technical facilities: 10-w TPO, 0.043-kw ERP, 20-ft. above ground, 75-ft. above sea level, lat. 59° 21' 38", long. 151° 55' 48".
Transmitter: Community Center, English Bay.
Equipment: Television Technology transmitter; Scala antenna.
- Ernestine**—K11RI, State of Alaska.
Technical facilities: 10-w TPO, 0.055-kw ERP, 20-ft. above ground, 1000-ft. above sea level, lat. 61° 27' 04", long. 145° 10' 18".
Transmitter: Hwy. Maintenance Camp, Ernestine.
Equipment: Television Technology transmitter; Scala antenna.
- ★ **Fairbanks**—K07UU, St. Pierre & Co.
Technical facilities: 100-w TPO, 0.940-kw ERP, 25-ft. above ground, 108-ft. above sea level, lat. 64° 48' 44", long. 147° 42' 02".
Transmitter: E. Van Dorn Rd.
- ★ **Fairbanks**—K13VU, St. Pierre & Co.
Technical facilities: 100-w TPO, 0.940-kw ERP, 128-ft. above ground, 577-ft. above sea level, lat. 64° 48' 44", long. 147° 42' 02".
Transmitter: E. Van Horn Rd., Fairbanks.
- ★ **Fairbanks**—K19BJ, The Little TV Station.
Technical facilities: 40.80-kw ERP, lat. 64° 52' 20", long. 148° 05' 40".
- ★ **Fairbanks**—K24BK, Women's LPTV Network.
Technical facilities: 40.80-kw ERP, lat. 64° 52' 20", long. 148° 05' 40".

★ **Fairbanks**—K27CM, Lawsc0 Bcstg. Group.
 Technical facilities: 1000-w TPO, 40.70-kw ERP, 36-ft. above ground, 2835-ft. above sea level, lat. 64° 52' 20", long. 148° 05' 40".
 Transmitter: 12-mi. NW of Fairbanks.

False Pass—K09RP, State of Alaska.
 Technical facilities: 10-w TPO, 0.054-kw ERP, 20-ft. above ground, 50-ft. above sea level, lat. 51° 54' 23", long. 163° 24' 44".
 Transmitter: Alascom Earth Station, False Pass.
 Equipment: Television Technology transmitter; Scala antenna.

Fort Yukon—K07RC, State of Alaska.
 Technical facilities: 10-w TPO, 0.055-kw ERP, 20-ft. above ground, 460-ft. above sea level, lat. 66° 33' 53", long. 145° 15' 48".
 Transmitter: Alascom Earth Station, Fort Yukon.
 Equipment: Television Technology transmitter; Scala antenna.

Freshwater Bay—K09TP, State of Alaska.
 Technical facilities: 10-w TPO, 0.055-kw ERP, 20-ft. above ground, 40-ft. above sea level, lat. 57° 53' 57", long. 135° 09' 21".
 Transmitter: Freshwater Bay School.
 Equipment: Television Technology transmitter; Scala antenna.

Gakona—K11RG, State of Alaska.
 Technical facilities: 10-w TPO, 0.055-kw ERP, 20-ft. above ground, 1470-ft. above sea level, lat. 62° 18' 01", long. 145° 18' 13".
 Equipment: Television Technology transmitter; Scala antenna.

Galena—K04LZ, State of Alaska.
 Technical facilities: 10-w TPO, 0.041-kw ERP, 30-ft. above ground, 190-ft. above sea level, lat. 64° 45' 33", long. 156° 51' 41".
 Transmitter: Alexander Lake Townsite addition, Galena.
 Equipment: Television Technology transmitter; Scala antenna.

Gambell—K09QR, State of Alaska.
 Technical facilities: 10-w TPO, 0.054-kw ERP, 20-ft. above ground, 35-ft. above sea level, lat. 63° 46' 44", long. 171° 43' 54".
 Transmitter: Alascom Earth Station, Gambell.
 Equipment: Television Technology transmitter; Scala antenna.

Girdwood—K10MB, State of Alaska.
 Technical facilities: 10-w TPO, 0.050-kw ERP, 60-ft. above ground, 110-ft. above sea level, lat. 60° 56' 45", long. 149° 10' 24".
 Transmitter: Hwy. Maintenance Shop, Girdwood.
 Equipment: Television Technology transmitter; Scala antenna.

Glennallen/Cooper Landing—K13UB, State of Alaska.
 Technical facilities: 10-w TPO, 0.079-kw ERP, 20-ft. above ground, 3220-ft. above sea level, lat. 61° 46' 44", long. 145° 12' 25".
 Equipment: Television Technology transmitter; Scala antenna.

Golovin—K07QX, State of Alaska.
 Technical facilities: 10-w TPO, 0.055-kw ERP, 20-ft. above ground, 50-ft. above sea level, lat. 64° 32' 36", long. 163° 02' 03".

Transmitter: Alascom Earth Station, Golovin.
 Equipment: Television Technology transmitter; Scala antenna.

Goodnews Bay—K04KT, State of Alaska.
 Technical facilities: 10-w TPO, 0.051-kw ERP, 20-ft. above ground, 90-ft. above sea level, lat. 59° 07' 07", long. 161° 35' 19".
 Transmitter: Alascom Earth Station, Goodnews Bay.
 Equipment: Television Technology transmitter; Scala antenna.

Gravian & Pennock Islands—K04NC, State of Alaska.
 Technical facilities: 10-w TPO, 0.043-kw ERP, 20-ft. above ground, 40-ft. above sea level, lat. 55° 21' 22", long. 131° 42' 41".
 Transmitter: Ketchikan Borough Airport Bldg., Gravian Island.

Graying—K11QH, State of Alaska.
 Technical facilities: 10-w TPO, 0.053-kw ERP, 20-ft. above ground, 95-ft. above sea level, lat. 62° 54' 11", long. 160° 03' 54".
 Transmitter: Alascom Earth Station, Graying.
 Equipment: Television Technology transmitter; Scala antenna.

Gustavus—K02LW, State of Alaska.
 Technical facilities: 10-w TPO, 0.430-kw ERP, 20-ft. above ground, 50-ft. above sea level, lat. 58° 25' 04", long. 135° 42' 30".
 Transmitter: Airport Maintenance Bldg., Gustavus.
 Equipment: Television Technology transmitter; Scala antenna.

Haines—K07RF, State of Alaska.
 Technical facilities: 10-w TPO, 0.055-kw ERP, 20-ft. above ground, 70-ft. above sea level, lat. 59° 14' 08", long. 135° 27' 01".
 Transmitter: Alascom Earth Station, Haines.
 Equipment: Television Technology transmitter; Scala antenna.

Halibut Cove—K12NW, State of Alaska.
 Technical facilities: 0.06-kw ERP, lat. 59° 35' 57", long. 151° 14' 22".
 Transmitter: Halibut Cove School.
 Equipment: Television Technology transmitter; Scala antenna.

Healy—K58BI, State of Alaska.
 Technical facilities: 10-w TPO, 0.317-kw ERP, 173-ft. above ground, 2109-ft. above sea level, lat. 63° 50' 13", long. 148° 58' 38".
 Transmitter: State of Alaska Communications Site, Healy.
 Equipment: Television Technology transmitter; Scala antenna.

Hobart Bay—K09TB, State of Alaska.
 Technical facilities: 10-w TPO, 0.055-kw ERP, 20-ft. above ground, 40-ft. above sea level, lat. 57° 24' 15", long. 133° 24' 31".
 Transmitter: Hobart Bay School.
 Equipment: Television Technology transmitter; Scala antenna.

Hollis—K08KP, State of Alaska.
 Technical facilities: 0.05-kw ERP, lat. 55° 28' 58", long. 132° 38' 53".

Hollis—K12NT, State of Alaska.
Holy Cross—K07RJ, State of Alaska.
 Technical facilities: 10-w TPO, 0.056-kw ERP, 20-ft. above ground, 195-ft. above



UHF, VHF, ITFS/MMDS
 Broadcast / Tower / Studio
 Products and Service
 Turnkey Systems Since 1960
 PO Box 68 • White Haven, PA 18661 • 717-443-9575
1-800-233-6193
 FAX 717-443-9257

sea level, lat. 62° 11' 58", long. 159° 46' 05".
 Transmitter: Alascom Earth Station, Holy Cross.
 Equipment: Television Technology transmitter; Scala antenna.

Homer/Seldovia—K11RK, State of Alaska.
 Technical facilities: 100-w TPO, 0.79-kw ERP, 115-ft. above ground, 1215-ft. above sea level, lat. 59° 27' 17", long. 151° 40' 18".
 Transmitter: 1.5-mi. NE of Seldovia.
 Equipment: Emcee transmitter; Scala antenna.

Hoonah—K07QV, State of Alaska.
 Technical facilities: 10-w TPO, 0.053-kw ERP, 70-ft. above ground, 85-ft. above sea level, lat. 58° 06' 36", long. 135° 26' 28".
 Transmitter: Waste Treatment Plant, Hoonah.
 Equipment: Acrodyne transmitter; Scala antenna.

Hooper Bay—K04MC, State of Alaska.
 Technical facilities: 10-w TPO, 0.043-kw ERP, 20-ft. above ground, 40-ft. above sea level, lat. 61° 31' 56", long. 166° 05' 42".
 Transmitter: Alascom Earth Station, Hooper Bay.
 Equipment: Television Technology transmitter; Scala antenna.

Hughes—K09RY, State of Alaska.
 Technical facilities: 10-w TPO, 0.054-kw ERP, 20-ft. above ground, 315-ft. above sea level, lat. 66° 02' 50", long. 154° 15' 20".
 Transmitter: Alascom Earth Station, Hughes.
 Equipment: Television Technology transmitter; Scala antenna.

Huslia—K09QD, State of Alaska.
 Technical facilities: 10-w TPO, 0.056-kw ERP, 20-ft. above ground, 215-ft. above sea level, lat. 65° 41' 57", long. 156° 23' 50".
 Transmitter: Alascom Earth Station, Huslia.
 Equipment: Television Technology transmitter; Scala antenna.

Hydaburg—K09QI, State of Alaska.
 Technical facilities: 10-w TPO, 0.055-kw ERP, 20-ft. above ground, 45-ft. above sea level, lat. 55° 12' 26", long. 132° 49' 26".
 Transmitter: Hydaburg Public School, Hydaburg.
 Equipment: Acrodyne transmitter; Scala antenna.

Hyder—K02MJ, State of Alaska.
 Technical facilities: 0.04-kw ERP, lat. 55° 54' 58", long. 130° 01' 25".

Igiugig—K09SP, State of Alaska.
 Technical facilities: 0.050-kw ERP, lat. 59° 19' 39", long. 155° 53' 33".

Iliamna—K04KO, State of Alaska.
 Technical facilities: 0.05-kw ERP, 20-ft. above ground, 163-ft. above sea level, lat. 59° 54' 47", long. 154° 49' 00".

Transmitter: Alascom Earth Station, Iliamna.
 Equipment: Television Technology transmitter; Scala antenna.

Ivanof Bay—K09SN, State of Alaska.
 Technical facilities: 10-w TPO, 0.056-kw ERP, 20-ft. above ground, 45-ft. above sea level, lat. 55° 54' 07", long. 159° 29' 15".
 Transmitter: Community Hall, Ivanof Bay.
 Equipment: Television Technology transmitter; Scala antenna.

Kake—K09QP, State of Alaska.
 Technical facilities: 10-w TPO, 0.051-kw ERP, 20-ft. above ground, 95-ft. above sea level, lat. 56° 58' 39", long. 133° 56' 47".
 Transmitter: Kake Public School, Kake.
 Equipment: Television Technology transmitter; Scala antenna.

Kaktovik—K09QY, State of Alaska.
 Technical facilities: 10-w TPO, 0.054-kw ERP, 20-ft. above ground, 70-ft. above sea level, lat. 70° 07' 35", long. 143° 36' 55".
 Transmitter: Alascom Earth Station, Kaktovik.
 Equipment: Television Technology transmitter; Scala antenna.

Kalskag—K09TR, State of Alaska.
 Technical facilities: 10-w TPO, 0.055-kw ERP, 20-ft. above ground, 82-ft. above sea level, lat. 61° 30' 48", long. 160° 21' 30".
 Transmitter: Kalskag High School.
 Equipment: Television Technology transmitter; Scala antenna.

Kaltag—K09TX, State of Alaska.
 Technical facilities: 0.056-kw ERP, lat. 64° 19' 42", long. 158° 43' 16".

Karluk—K09QK, State of Alaska.
 Technical facilities: 10-w TPO, 0.055-kw ERP, 20-ft. above ground, 70-ft. above sea level, lat. 57° 33' 53", long. 154° 25' 57".
 Transmitter: Alascom Earth Station, Karluk.
 Equipment: Television Technology transmitter; Scala antenna.

Kasaan—K09SM, State of Alaska.
 Technical facilities: 0.06-kw ERP, lat. 54° 32' 24", long. 132° 24' 04".

Kasigluk—K09UE, State of Alaska.
 Technical facilities: 10-w TPO, 0.055-kw ERP, 20-ft. above ground, 50-ft. above sea level, lat. 60° 53' 44", long. 162° 31' 05".
 Transmitter: Kasigluk High School.
 Equipment: Television Technology transmitter; Scala antenna.

Kenai/Soldotna/Sterling—K23AF, State of Alaska.
 Technical facilities: 100-w TPO, 1.40-kw ERP, 300-ft. above ground, 600-ft. above sea level, lat. 60° 32' 15", long. 150° 32' 15".
 Transmitter: 0.5-mi. W of Robinson Loop Rd., Sterling.

Ketchikan—K21AH, State of Alaska.
 Technical facilities: 20-w TPO, 0.308-kw

Low Power TV Stations—Alaska

- ERP**, 20-ft. above ground, 480-ft. above sea level, lat. 55° 20' 17", long. 131° 37' 28".
Equipment: Television Technology transmitter; Scala antenna.
- Kiana**—K09RW, State of Alaska.
Technical facilities: 10-w TPO, 0.056-kw ERP, 20-ft. above ground, 175-ft. above sea level, lat. 66° 58' 27", long. 160° 25' 47".
Transmitter: Alascom Earth Station, Kiana.
Equipment: Television Technology transmitter; Scala antenna.
- King Cove**—K09QW, State of Alaska.
Technical facilities: 10-w TPO, 0.054-kw ERP, 20-ft. above ground, 50-ft. above sea level, lat. 55° 03' 42", long. 162° 18' 30".
Transmitter: Alascom Earth Station, King Cove.
Equipment: Television Technology transmitter; Scala antenna.
- King Salmon**—K04KN, State of Alaska.
Technical facilities: 10-w TPO, 0.049-kw ERP, 20-ft. above ground, 91-ft. above sea level, lat. 58° 40' 58", long. 156° 39' 49".
Transmitter: Alascom Earth Station, King Salmon.
Equipment: Television Technology transmitter; Scala antenna.
- King Salmon**—K08KS, State of Alaska.
Technical facilities: 10-w TPO, 0.05-kw ERP, 30-ft. above ground, 89-ft. above sea level, lat. 58° 40' 58", long. 156° 39' 49".
Transmitter: Alascom Earth Station, King Salmon.
- Kipnuk**—K04LM, State of Alaska.
Technical facilities: 10-w TPO, 0.043-kw ERP, 20-ft. above ground, 40-ft. above sea level, lat. 59° 56' 21", long. 164° 02' 28".
Transmitter: Alascom Earth Station, Kipnuk.
Equipment: Television Technology transmitter; Scala antenna.
- Kivalina**—K09QZ, State of Alaska.
Technical facilities: 10-w TPO, 0.057-kw ERP, 20-ft. above ground, 45-ft. above sea level, lat. 67° 43' 38", long. 164° 32' 03".
Transmitter: Alascom Earth Station, Kivalina.
Equipment: Television Technology transmitter; Scala antenna.
- Klawock**—K07TI, State of Alaska.
Technical facilities: 0.05-kw ERP, lat. 55° 33' 18", long. 133° 05' 45".
- Klukwan**—K04KQ, State of Alaska.
Technical facilities: 10-w TPO, 0.047-kw ERP, 100-ft. above ground, 300-ft. above sea level, lat. 59° 24' 08", long. 135° 53' 07".
Transmitter: Klukwan Water Storage Tank, 0.5-mi. N of Klukwan.
Equipment: Television Technology transmitter; Scala antenna.
- Kobuk**—K02KZ, State of Alaska.
Technical facilities: 10-w TPO, 0.044-kw ERP, 20-ft. above ground, 150-ft. above sea level, lat. 66° 54' 29", long. 156° 52' 51".
Transmitter: Alascom Earth Station, Kobuk.
Equipment: Television Technology transmitter; Scala antenna.
- ★ **Kodiak**—K13UY, State of Alaska.
Technical facilities: 0.05-kw ERP, lat. 57° 47' 32", long. 152° 23' 46".
- Koliganek**—K07QW, State of Alaska.
Technical facilities: 10-w TPO, 0.055-kw ERP, 20-ft. above ground, 230-ft. above sea level, lat. 59° 43' 42", long. 157° 16' 55".
Transmitter: Alascom Earth Station, Koliganek.
Equipment: Acrodyne transmitter; Scala antenna.
- Kongiganak**—K09RG, State of Alaska.
Technical facilities: 10-w TPO, 0.056-kw ERP, 20-ft. above ground, 60-ft. above sea level, lat. 59° 57' 36", long. 162° 53' 30".
Transmitter: Alascom Earth Station, Kongiganak.
Equipment: Television Technology transmitter; Scala antenna.
- Kotlik**—K09SL, State of Alaska.
Technical facilities: 10-w TPO, 0.055-kw ERP, 20-ft. above ground, 40-ft. above sea level, lat. 63° 03' 00", long. 163° 33' 08".
Transmitter: Head Start Bldg., Kotlik.
Equipment: Television Technology transmitter; Scala antenna.
- Kotzebue**—K09OV, Kotzebue Bcstg. Inc.
- ★ **Kotzebue**—K13UE, State of Alaska.
Technical facilities: 0.05-kw ERP, lat. 66° 53' 52", long. 162° 35' 46".
- Koyuk**—K02MB, State of Alaska.
Technical facilities: 10-w TPO, 0.043-kw ERP, 20-ft. above ground, 70-ft. above sea level, lat. 64° 55' 54", long. 161° 09' 23".
Transmitter: Alascom Earth Station, Koyuk.
Equipment: Television Technology transmitter; Scala antenna.
- Koyukuk**—K03FZ, State of Alaska.
Technical facilities: 10-w TPO, 0.043-kw ERP, 20-ft. above ground, 150-ft. above sea level, lat. 64° 52' 58", long. 157° 42' 24".
Transmitter: Koyukuk School, Koyukuk.
Equipment: Television Technology transmitter; Scala antenna.
- Kwethluk**—K09UJ, State of Alaska.
Technical facilities: 0.05-kw ERP, lat. 60° 48' 45", long. 161° 26' 00".
- Kwigillingok**—K11SC, State of Alaska.
Technical facilities: 0.05-kw ERP, lat. 59° 51' 54", long. 163° 08' 08".
- Kwigillingok**—K13UK, State of Alaska.
Technical facilities: 0.055-kw ERP, lat. 59° 51' 54", long. 163° 08' 08".
- Labouchere Bay**—K07SK, State of Alaska.
Technical facilities: 10-w TPO, 0.055-kw ERP, 20-ft. above ground, 40-ft. above sea level, lat. 56° 18' 24", long. 133° 37' 35".
Transmitter: Labouchere Bay School.
Equipment: Television Technology transmitter; Scala antenna.
- Lake Louise/Eureka/Nelchina**—K11RJ, State of Alaska.
Technical facilities: 100-w TPO, 0.55-kw ERP, 20-ft. above ground, 2994-ft. above sea level, lat. 62° 06' 20", long. 146° 10' 18".
Transmitter: 28-mi. W of Glennallen.
Equipment: Emcee transmitter; Scala antenna.
- Larsen Bay**—K09QE, State of Alaska.
Technical facilities: 10-w TPO, 0.053-kw ERP, 20-ft. above ground, 60-ft. above sea level, lat. 57° 32' 17", long. 153° 58' 48".
Transmitter: Alascom Earth Station, Larsen Bay.
Equipment: Television Technology transmitter; Scala antenna.
- Levelock**—K07TT, State of Alaska.
Technical facilities: 0.05-kw ERP, lat. 59° 06' 54", long. 156° 51' 39".
- Lime Village**—K11RW, State of Alaska.
Technical facilities: 0.05-kw ERP, lat. 61° 21' 22", long. 155° 26' 10".
- Long Island**—K05IR, State of Alaska.
Phone: 907-269-5744.
Technical facilities: 10-w TPO, 0.01-kw ERP, 26-ft. above ground, 46-ft. above sea level, lat. 54° 55' 43", long. 132° 44' 34".
Transmitter: Long Island School Bldg., Long Island.
- Long Island**—K10MU, State of Alaska.
- Manley Hot Springs**—K07RX, State of Alaska.
Technical facilities: 10-w TPO, 0.055-kw ERP, 20-ft. above ground, 400-ft. above sea level, lat. 64° 59' 52", long. 150° 38' 26".
Transmitter: Telco Bldg., Manley Hot Springs.
Equipment: Television Technology transmitter; Scala antenna.
- Manokotak**—K09TQ, State of Alaska.
Technical facilities: 10-w TPO, 0.055-kw ERP, 20-ft. above ground, 40-ft. above sea level, lat. 58° 58' 52", long. 159° 03' 20".
Transmitter: Manokotak School.
Equipment: Television Technology transmitter; Scala antenna.
- Marshall**—K02KV, State of Alaska.
Technical facilities: 10-w TPO, 0.044-kw ERP, 20-ft. above ground, 70-ft. above sea level, lat. 61° 52' 53", long. 162° 05' 09".
Transmitter: Alascom Earth Station, Marshall.
Equipment: Scala antenna.
- McGrath**—K09QC, State of Alaska.
Technical facilities: 10-w TPO, 0.051-kw ERP, 20-ft. above ground, 350-ft. above sea level, lat. 62° 56' 27", long. 155° 33' 11".
Transmitter: Alascom Earth Station, McGrath.
Equipment: Television Technology transmitter; Scala antenna.
- McKinley Park**—K03GK, State of Alaska.
Technical facilities: 10-w TPO, 0.497-kw ERP, 25-ft. above ground, 1700-ft. above sea level, lat. 63° 43' 40", long. 148° 54' 15".
Transmitter: 0.75-mi. off McKinley Park Hwy., McKinley Park.
Equipment: Television Technology transmitter; Scala antenna.
- Mekoryuk**—K04MD, State of Alaska.
Technical facilities: 10-w TPO, 0.043-kw ERP, 20-ft. above ground, 40-ft. above sea level, lat. 60° 23' 12", long. 166° 11' 12".
Transmitter: Alascom Earth Station, Meyorkuk.
Equipment: Television Technology transmitter; Scala antenna.
- Mentasta Lake**—K09QJ, State of Alaska.
Technical facilities: 10-w TPO, 0.054-kw ERP, 20-ft. above ground, 2355-ft. above sea level, lat. 62° 55' 46", long. 143° 47' 40".
Transmitter: Mentasta Lake School, Mentasta Lake.
Equipment: Acrodyne transmitter; Scala antenna.
- Metlakatla**—K07SL, State of Alaska.
Technical facilities: 10-w TPO, 0.055-kw ERP, 20-ft. above ground, 40-ft. above sea level, lat. 55° 07' 42", long. 161° 34' 20".
Transmitter: Metlakatla School.
Equipment: Television Technology transmitter; Scala antenna.
- Meyers Chuck**—K09TI, State of Alaska.
Technical facilities: 10-w TPO, 0.055-kw ERP, lat. 55° 44' 28", long. 132° 15' 14".
Equipment: Television Technology transmitter; Scala antenna.
- Minchumina**—K05IK, State of Alaska.
Technical facilities: 10-w TPO, 0.03-kw ERP, 20-ft. above ground, 670-ft. above sea level, lat. 63° 52' 59", long. 152° 18' 45".
Transmitter: Alascom Office, Minchumina.
Equipment: Television Technology transmitter; Scala antenna.
- Minchumina**—K09SZ, State of Alaska.
Technical facilities: 10-w TPO, 0.055-kw ERP, 20-ft. above ground, 670-ft. above sea level, lat. 63° 52' 59", long. 152° 18' 45".
Transmitter: Alascom Office, Minchumina.
Equipment: Television Technology transmitter; Scala antenna.
- Minto**—K13TK, State of Alaska.
Technical facilities: 10-w TPO, 0.055-kw ERP, 20-ft. above ground, 435-ft. above sea level, lat. 65° 09' 10", long. 149° 20' 23".
Transmitter: Alascom Earth Station, Minto.
Equipment: Television Technology transmitter; Scala antenna.
- Moose Pass**—K15AP, State of Alaska.
Technical facilities: 0.28-kw ERP, lat. 60° 14' 13", long. 149° 21' 28".
- Mosquito Lake**—K13UM, State of Alaska.
Technical facilities: 0.060-kw ERP, lat. 59° 27' 32", long. 136° 01' 24".
- Mountain Village**—K13TJ, State of Alaska.
Technical facilities: 10-w TPO, 0.055-kw ERP, 20-ft. above ground, 120-ft. above sea level, lat. 62° 05' 18", long. 163° 43' 35".
Transmitter: Alascom Earth Station, Mountain Village.
Equipment: Television Technology transmitter; Scala antenna.
- Naknek**—K13TZ, State of Alaska.
Technical facilities: 10-w TPO, 0.044-kw ERP, 150-ft. above ground, 195-ft. above sea level, lat. 58° 44' 35", long. 156° 57' 57".
Transmitter: 1.7-mi. E of Naknek on Naknek King Solomon.
Equipment: Television Technology transmitter; Scala antenna.
- Napakiak**—K10MR, State of Alaska.
Technical facilities: 0.01-kw ERP, lat. 60° 41' 36", long. 161° 57' 50".
- Napaskiak**—K02MZ, State of Alaska.
Technical facilities: 0.04-kw ERP, lat. 60° 41' 48", long. 161° 57' 13".
- Napaskiak**—K07SJ, State of Alaska.
Technical facilities: 10-w TPO, 0.055-kw ERP, 20-ft. above ground, 40-ft. above



UHF, VHF, ITFS/MMDS
Broadcast / Tower / Studio
Products and Service
Turnkey Systems Since 1960

PO Box 68 • White Haven, PA 18661 • 717-443-9575
1-800-233-6193
FAX 717-443-9257

sea level, lat. 60° 41' 48", long. 161° 57' 13".
Transmitter: Napaskiak School.
Equipment: Television Technology transmitter; Scala antenna.

Naukati Bay—K09TJ, State of Alaska.
Technical facilities: 10-w TPO, 0.055-kw ERP, 20-ft. above ground, 40-ft. above sea level, lat. 55° 52' 06", long. 133° 13' 03".
Transmitter: Naukati Bay School.
Equipment: Television Technology transmitter; Scala antenna.

Nelson Lagoon—K09QM, State of Alaska.
Technical facilities: 10-w TPO, 0.055-kw ERP, 20-ft. above ground, 50-ft. above sea level, lat. 56° 00' 07", long. 161° 12' 07".
Transmitter: Alascom Earth Station, Nelson Lagoon.
Equipment: Television Technology transmitter; Scala antenna.

Nenana—K55DE, State of Alaska.
Technical facilities: 10-w TPO, 0.067-kw ERP, 85-ft. above ground, 445-ft. above sea level, lat. 64° 33' 15", long. 149° 05' 06".
Transmitter: State Hwy. Maintenance Station, Nenana.
Equipment: Television Technology transmitter; Scala antenna.

New Stuyahok—K09QV, State of Alaska.
Technical facilities: 10-w TPO, 0.054-kw ERP, 20-ft. above ground, 160-ft. above sea level, lat. 59° 27' 09", long. 157° 18' 31".
Transmitter: Alascom Earth Station, New Stuyahok.
Equipment: Television Technology transmitter; Scala antenna.

Newtok—K02LN, State of Alaska.
Technical facilities: 10-w TPO, 0.043-kw ERP, 20-ft. above ground, 40-ft. above sea level, lat. 60° 56' 29", long. 164° 37' 44".
Transmitter: Newtok School, Newtok.
Equipment: Television Technology transmitter; Scala antenna.

Nightmute—K10LU, State of Alaska.
Technical facilities: 10-w TPO, 0.043-kw ERP, 20-ft. above ground, 40-ft. above sea level, lat. 60° 29' 48", long. 164° 43' 29".
Transmitter: Clinic Bldg., Nightmute.
Equipment: Television Technology transmitter; Scala antenna.

Nikolai—K04MB, State of Alaska.
Technical facilities: 10-w TPO, 0.043-kw ERP, 30-ft. above ground, 455-ft. above sea level, lat. 63° 00' 47", long. 154° 22' 19".
Transmitter: Nikolai School Bldg., Nikolai.
Equipment: Television Technology transmitter; Scala antenna.

Nikolski—K09RK, State of Alaska.
Technical facilities: 10-w TPO, 0.056-kw ERP, 20-ft. above ground, 50-ft. above sea level, lat. 52° 56' 27", long. 168° 51' 27".
Transmitter: Alascom Earth Station, Nikolski.
Equipment: Television Technology transmitter; Scala antenna.

Noatak—K07RI, State of Alaska.
Technical facilities: 10-w TPO, 0.055-kw ERP, 20-ft. above ground, 135-ft. above sea level, lat. 67° 34' 03", long. 162° 57' 58".
Transmitter: Alascom Earth Station, Noatak.
Equipment: Television Technology transmitter; Scala antenna.

Nome—K13UG, State of Alaska.
Technical facilities: 0.05-kw ERP, lat. 64° 29' 50", long. 165° 24' 05".

Nondalton—K09RQ, State of Alaska.
Technical facilities: 10-w TPO, 0.054-kw ERP, 20-ft. above ground, 295-ft. above sea level, lat. 59° 58' 28", long. 154° 50' 49".
Transmitter: Nondalton Community School, Nondalton.
Equipment: Television Technology transmitter; Scala antenna.

Noorvik—K09RU, State of Alaska.
Technical facilities: 10-w TPO, 0.057-kw ERP, 20-ft. above ground, 90-ft. above sea level, lat. 66° 50' 15", long. 161° 01' 50".
Transmitter: Alascom Earth Station, Noorvik.
Equipment: Television Technology transmitter; Scala antenna.

Northway—K02LB, Northway Village Council.
Technical facilities: 10-w TPO, 0.05-kw ERP, 80-ft. above ground, 1796-ft. above sea level, lat. 62° 58' 04", long. 141° 53' 34".
Transmitter: Community Bldg., Northway.
Equipment: Television Technology transmitter; Scala antenna.

Northway—K04KP, State of Alaska.
Technical facilities: 10-w TPO, 0.048-kw ERP, 20-ft. above ground, 1720-ft. above sea level, lat. 62° 57' 47", long. 141° 55' 57".
Transmitter: Northway Community School, Northway.
Equipment: Television Technology transmitter; Scala antenna.

Nuiqsut—K09RT, State of Alaska.
Technical facilities: 10-w TPO, 0.056-kw ERP, 20-ft. above ground, 70-ft. above sea level, lat. 70° 12' 39", long. 150° 59' 27".
Transmitter: Alascom Earth Station, Nuiqsut.
Equipment: Television Technology transmitter; Scala antenna.

Nulato—K02KW, State of Alaska.
Technical facilities: 10-w TPO, 0.043-kw ERP, 20-ft. above ground, 135-ft. above sea level, lat. 64° 43' 10", long. 158° 06' 10".
Transmitter: Alascom Earth Station, Nulato.
Equipment: Television Technology transmitter; Scala antenna.

Old Harbor—K13RN, State of Alaska.
Technical facilities: 10-w TPO, 0.054-kw ERP, 20-ft. above ground, 50-ft. above sea level, lat. 57° 12' 12", long. 153° 18' 09".
Transmitter: Alascom Earth Station, Old Harbor.
Equipment: Television Technology transmitter; Scala antenna.

Ouzinkie—K07QY, State of Alaska.
Technical facilities: 10-w TPO, 0.056-kw ERP, 20-ft. above ground, 45-ft. above sea level, lat. 60° 00' 35", long. 151° 42' 45".

Pilot Point—K02LI, State of Alaska.
Technical facilities: 10-w TPO, 0.042-kw ERP, 20-ft. above ground, 30-ft. above sea level, lat. 57° 33' 53", long. 157° 34' 30".
Transmitter: School Power House, Pilot Point.
Equipment: Television Technology transmitter; Scala antenna.

Pilot Station—K15AU, State of Alaska.
Technical facilities: 10-w TPO, 0.163-kw ERP, 20-ft. above ground, 295-ft. above sea level, lat. 61° 52' 24", long. 162° 52' 34".

Pitka's Point—K02LV, State of Alaska.
Technical facilities: 10-w TPO, 0.043-kw ERP, 20-ft. above ground, 45-ft. above sea level, lat. 62° 01' 57", long. 163° 16' 55".
Equipment: Television Technology transmitter; Scala antenna.

Point Baker—K09SY, State of Alaska.
Technical facilities: 10-w TPO, 0.056-kw ERP, 20-ft. above ground, 50-ft. above sea level, lat. 56° 21' 14", long. 133° 37' 13".
Transmitter: Community Store, Point Baker.
Equipment: Television Technology transmitter; Scala antenna.

Point Hope—K09QN, State of Alaska.
Technical facilities: 10-w TPO, 0.054-kw ERP, 20-ft. above ground, 47-ft. above sea level, lat. 68° 20' 51", long. 166° 44' 16".
Transmitter: Alascom Earth Station, Point Hope.
Equipment: Television Technology transmitter; Scala antenna.

Point Lay—K09UC, State of Alaska.
Technical facilities: 0.05-kw ERP, lat. 69° 49' 00", long. 163° 04' 48".

Port Alice—K09TL, State of Alaska.
Technical facilities: 10-w TPO, 0.055-kw ERP, 20-ft. above ground, 40-ft. above sea level, lat. 55° 47' 59", long. 133° 35' 13".
Transmitter: Port Alice School.
Equipment: Television Technology transmitter; Scala antenna.

Port Alsworth—K07SH, State of Alaska.
Technical facilities: 10-w TPO, 0.054-kw ERP, 20-ft. above ground, 290-ft. above sea level, lat. 60° 12' 15", long. 154° 18' 52".
Transmitter: Glen Alsworth residence, Port Alsworth.
Equipment: Television Technology transmitter; Scala antenna.

Port Graham—K09QB, State of Alaska.
Technical facilities: 0.006-kw ERP, lat. 59° 20' 54", long. 151° 49' 29".
Transmitter: Community Center, Port Graham.
Equipment: Television Technology transmitter; Scala antenna.

Port Graham—K13SC, State of Alaska.
Technical facilities: 10-w TPO, 0.055-kw ERP, 57-ft. above ground, 107-ft. above sea level, lat. 59° 20' 54", long. 151° 49' 29".
Transmitter: Community Center, Port Graham.
Equipment: Television Technology transmitter; Scala antenna.

Port Heiden—K13SA, State of Alaska.
Technical facilities: 10-w TPO, 0.04-kw ERP, 32-ft. above ground, 92-ft. above sea level, lat. 56° 54' 47", long. 158° 40' 54".
Transmitter: Village Health Clinic, Port Heiden.

Pelican—K09RM, State of Alaska.
Technical facilities: 10-w TPO, 0.055-kw ERP, 20-ft. above ground, 145-ft. above sea level, lat. 57° 57' 45", long. 136° 13' 51".
Transmitter: Pelican Community School, Pelican.
Equipment: Television Technology transmitter; Scala antenna.

Perryville—K04MA, State of Alaska.
Technical facilities: 10-w TPO, 0.043-kw ERP, 20-ft. above ground, 50-ft. above sea level, lat. 55° 54' 45", long. 159° 08' 34".
Transmitter: Perryville Community Hall, Perryville.
Equipment: Television Technology transmitter; Scala antenna.

Petersburg—K21CK, State of Alaska.
Technical facilities: 100-w TPO, 0.70-kw ERP, 105-ft. above ground, 180-ft. above sea level, lat. 56° 48' 55", long. 132° 57' 12".
Transmitter: Petersburg High School, 3rd & B Sts., Petersburg.

sea level, lat. 51° 55' 24", long. 152° 30' 00".
Transmitter: Ouzinkie Community School, Ouzinkie.
Equipment: Television Technology transmitter; Scala antenna.

Palmer—K27CA, Word of Life Fellowship Inc.
Technical facilities: 1000-w TPO, 6.65-kw ERP, 285-ft. above ground, 610-ft. above sea level, lat. 61° 35' 40", long. 149° 15' 50".
Transmitter: 0.37-mi. S of Palmer-Wasilla Rd., 4.7-mi. W of Palmer.

Paxson—K11QV, State of Alaska.
Technical facilities: 10-w TPO, 0.055-kw ERP, 20-ft. above ground, 2720-ft. above sea level, lat. 63° 01' 54", long. 145° 29' 35".
Transmitter: Paxson Hwy. 185, 0.5-mi. up Richardson Hwy.
Equipment: Television Technology transmitter; Scala antenna.

Pedro Bay—K13SV, State of Alaska.
Technical facilities: 10-w TPO, 0.054-kw ERP, 20-ft. above ground, 90-ft. above sea level, lat. 59° 47' 06", long. 154° 07' 09".
Transmitter: Alascom Office, Pedro Bay.
Equipment: Television Technology transmitter; Scala antenna.

Pelican—K09RM, State of Alaska.
Technical facilities: 10-w TPO, 0.055-kw ERP, 20-ft. above ground, 145-ft. above sea level, lat. 57° 57' 45", long. 136° 13' 51".
Transmitter: Pelican Community School, Pelican.
Equipment: Television Technology transmitter; Scala antenna.

Perryville—K04MA, State of Alaska.
Technical facilities: 10-w TPO, 0.043-kw ERP, 20-ft. above ground, 50-ft. above sea level, lat. 55° 54' 45", long. 159° 08' 34".
Transmitter: Perryville Community Hall, Perryville.
Equipment: Television Technology transmitter; Scala antenna.

Petersburg—K21CK, State of Alaska.
Technical facilities: 100-w TPO, 0.70-kw ERP, 105-ft. above ground, 180-ft. above sea level, lat. 56° 48' 55", long. 132° 57' 12".
Transmitter: Petersburg High School, 3rd & B Sts., Petersburg.

Pilot Point—K02LI, State of Alaska.
Technical facilities: 10-w TPO, 0.042-kw ERP, 20-ft. above ground, 30-ft. above sea level, lat. 57° 33' 53", long. 157° 34' 30".
Transmitter: School Power House, Pilot Point.
Equipment: Television Technology transmitter; Scala antenna.

Pilot Station—K15AU, State of Alaska.
Technical facilities: 10-w TPO, 0.163-kw ERP, 20-ft. above ground, 295-ft. above sea level, lat. 61° 52' 24", long. 162° 52' 34".

Transmitter: Pump House, Pilot Station.
Equipment: Television Technology transmitter; Scala antenna.

Pitka's Point—K02LV, State of Alaska.
Technical facilities: 10-w TPO, 0.043-kw ERP, 20-ft. above ground, 45-ft. above sea level, lat. 62° 01' 57", long. 163° 16' 55".
Equipment: Television Technology transmitter; Scala antenna.

Point Baker—K09SY, State of Alaska.
Technical facilities: 10-w TPO, 0.056-kw ERP, 20-ft. above ground, 50-ft. above sea level, lat. 56° 21' 14", long. 133° 37' 13".
Transmitter: Community Store, Point Baker.
Equipment: Television Technology transmitter; Scala antenna.

Point Hope—K09QN, State of Alaska.
Technical facilities: 10-w TPO, 0.054-kw ERP, 20-ft. above ground, 47-ft. above sea level, lat. 68° 20' 51", long. 166° 44' 16".
Transmitter: Alascom Earth Station, Point Hope.
Equipment: Television Technology transmitter; Scala antenna.

Point Lay—K09UC, State of Alaska.
Technical facilities: 0.05-kw ERP, lat. 69° 49' 00", long. 163° 04' 48".

Port Alice—K09TL, State of Alaska.
Technical facilities: 10-w TPO, 0.055-kw ERP, 20-ft. above ground, 40-ft. above sea level, lat. 55° 47' 59", long. 133° 35' 13".
Transmitter: Port Alice School.
Equipment: Television Technology transmitter; Scala antenna.

Port Alsworth—K07SH, State of Alaska.
Technical facilities: 10-w TPO, 0.054-kw ERP, 20-ft. above ground, 290-ft. above sea level, lat. 60° 12' 15", long. 154° 18' 52".
Transmitter: Glen Alsworth residence, Port Alsworth.
Equipment: Television Technology transmitter; Scala antenna.

Port Graham—K09QB, State of Alaska.
Technical facilities: 0.006-kw ERP, lat. 59° 20' 54", long. 151° 49' 29".
Transmitter: Community Center, Port Graham.
Equipment: Television Technology transmitter; Scala antenna.

Port Graham—K13SC, State of Alaska.
Technical facilities: 10-w TPO, 0.055-kw ERP, 57-ft. above ground, 107-ft. above sea level, lat. 59° 20' 54", long. 151° 49' 29".
Transmitter: Community Center, Port Graham.
Equipment: Television Technology transmitter; Scala antenna.

Port Heiden—K13SA, State of Alaska.
Technical facilities: 10-w TPO, 0.04-kw ERP, 32-ft. above ground, 92-ft. above sea level, lat. 56° 54' 47", long. 158° 40' 54".
Transmitter: Village Health Clinic, Port Heiden.

Pelican—K09RM, State of Alaska.
Technical facilities: 10-w TPO, 0.055-kw ERP, 20-ft. above ground, 145-ft. above sea level, lat. 57° 57' 45", long. 136° 13' 51".
Transmitter: Pelican Community School, Pelican.
Equipment: Television Technology transmitter; Scala antenna.

Perryville—K04MA, State of Alaska.
Technical facilities: 10-w TPO, 0.043-kw ERP, 20-ft. above ground, 50-ft. above sea level, lat. 55° 54' 45", long. 159° 08' 34".
Transmitter: Perryville Community Hall, Perryville.
Equipment: Television Technology transmitter; Scala antenna.

Petersburg—K21CK, State of Alaska.
Technical facilities: 100-w TPO, 0.70-kw ERP, 105-ft. above ground, 180-ft. above sea level, lat. 56° 48' 55", long. 132° 57' 12".
Transmitter: Petersburg High School, 3rd & B Sts., Petersburg.

Pilot Point—K02LI, State of Alaska.
Technical facilities: 10-w TPO, 0.042-kw ERP, 20-ft. above ground, 30-ft. above sea level, lat. 57° 33' 53", long. 157° 34' 30".
Transmitter: School Power House, Pilot Point.
Equipment: Television Technology transmitter; Scala antenna.

Low Power TV Stations—Alaska

- Equipment: Television Technology transmitter; Scala antenna.
- Port Lions**—K07RG, State of Alaska.
Technical facilities: 10-w TPO, 0.056-kw ERP, 20-ft. above ground, 40-ft. above sea level, lat. 57° 52' 00", long. 152° 51' 53".
Transmitter: Alascom Earth Station, Port Lions.
Equipment: Television Technology transmitter; Scala antenna.
- Port Moller**—K07SO, State of Alaska.
Technical facilities: 10-w TPO, 0.055-kw ERP, 20-ft. above ground, 40-ft. above sea level, lat. 57° 59' 22", long. 160° 34' 33".
Transmitter: Port Moller High School.
Equipment: Television Technology transmitter; Scala antenna.
- Port Protection**—K11QX, State of Alaska.
Technical facilities: 10-w TPO, 0.055-kw ERP, 20-ft. above ground, 40-ft. above sea level, lat. 56° 19' 23", long. 133° 36' 44".
Transmitter: Port Protection School.
Equipment: Television Technology transmitter; Scala antenna.
- ★ **Portage Creek**—K07TU, State of Alaska.
Technical facilities: 0.54-kw ERP, lat. 58° 54' 10", long. 157° 43' 08".
- Quinagak**—K09SX, State of Alaska.
Technical facilities: 10-w TPO, 0.054-kw ERP, 20-ft. above ground, 40-ft. above sea level, lat. 59° 44' 53", long. 161° 54' 47".
Transmitter: Alascom Bldg., Quinagak.
Equipment: Television Technology transmitter; Scala antenna.
- Rampart**—K09RD, State of Alaska.
Technical facilities: 10-w TPO, 0.055-kw ERP, 20-ft. above ground, 335-ft. above sea level, lat. 65° 30' 16", long. 150° 10' 09".
Transmitter: Alascom Earth Station, Rampart.
Equipment: Television Technology transmitter; Scala antenna.
- Red Devil**—K02LA, State of Alaska.
Technical facilities: 10-w TPO, 0.043-kw ERP, 20-ft. above ground, 220-ft. above sea level, lat. 61° 47' 04", long. 157° 20' 00".
Transmitter: Alascom Earth Station, Red Devil.
Equipment: Television Technology transmitter; Scala antenna.
- ★ **Rowan Bay**—K09TC, State of Alaska.
Technical facilities: 10-w TPO, 0.055-kw ERP, 20-ft. above ground, 40-ft. above sea level, lat. 56° 39' 50", long. 134° 16' 06".
Transmitter: Rowan Bay School.
Equipment: Television Technology transmitter; Scala antenna.
- Ruby**—K04KU, State of Alaska.
Technical facilities: 10-w TPO, 0.052-kw ERP, 20-ft. above ground, 260-ft. above sea level, lat. 64° 44' 23", long. 155° 29' 09".
Transmitter: Alascom Earth Station, Ruby.
Equipment: Television Technology transmitter; Scala antenna.
- Russian Mission**—K09SH, State of Alaska.
Technical facilities: 10-w TPO, 0.051-kw ERP, 20-ft. above ground, 90-ft. above sea level, lat. 61° 47' 11", long. 161° 19' 11".
- Transmitter: Native Store Warehouse, Russian Mission.
- St. George**—K09RE, State of Alaska.
Technical facilities: 10-w TPO, 0.054-kw ERP, 20-ft. above ground, 140-ft. above sea level, lat. 56° 36' 12", long. 169° 32' 57".
Transmitter: Alascom Earth Station, St. George.
Equipment: Television Technology transmitter; Scala antenna.
- St. Mary's**—K13SX, State of Alaska.
Technical facilities: 10-w TPO, 0.055-kw ERP, 20-ft. above ground, 135-ft. above sea level, lat. 62° 03' 07", long. 163° 10' 29".
Transmitter: Alascom Earth Station, St. Mary's.
Equipment: Emcee transmitter; Scala antenna.
- St. Michaels**—K09QX, State of Alaska.
Technical facilities: 10-w TPO, 0.055-kw ERP, 20-ft. above ground, 50-ft. above sea level, lat. 63° 28' 43", long. 162° 02' 19".
Transmitter: Alascom Earth Station, St. Michaels.
Equipment: Television Technology transmitter; Scala antenna.
- St. Paul**—K09RB, State of Alaska.
Technical facilities: 10-w TPO, 0.054-kw ERP, 20-ft. above ground, 120-ft. above sea level, lat. 57° 07' 14", long. 170° 28' 45".
Transmitter: Alascom Earth Station, St. Paul.
Equipment: Television Technology transmitter; Scala antenna.
- Sand Point**—K09RA, State of Alaska.
Technical facilities: 10-w TPO, 0.051-kw ERP, 60-ft. above ground, 224-ft. above sea level, lat. 55° 21' 02", long. 160° 29' 14".
Transmitter: Alascom Earth Station, Sand Point.
Equipment: Television Technology transmitter; Scala antenna.
- Savoonga**—K07RD, State of Alaska.
Technical facilities: 10-w TPO, 0.056-kw ERP, 20-ft. above ground, 50-ft. above sea level, lat. 63° 41' 45", long. 170° 28' 45".
Transmitter: Alascom Earth Station, Savoonga.
Equipment: Television Technology transmitter; Scala antenna.
- Scammon Bay**—K02LS, State of Alaska.
Technical facilities: 10-w TPO, 0.043-kw ERP, 20-ft. above ground, 40-ft. above sea level, lat. 61° 50' 33", long. 165° 34' 46".
Transmitter: Scammon Bay School.
Equipment: Television Technology transmitter; Scala antenna.
- Selawik**—K09RL, State of Alaska.
Technical facilities: 10-w TPO, 0.057-kw ERP, 20-ft. above ground, 55-ft. above sea level, lat. 66° 35' 56", long. 160° 00' 40".
Transmitter: Alascom Earth Station, Selawik.
Equipment: Television Technology transmitter; Scala antenna.
- Seward**—K17AC, Visual Entertainment Unlimited.
Technical facilities: 100-w TPO, 0.827-kw ERP, 65-ft. above ground, 145-ft. above sea level, lat. 60° 06' 18", long. 149° 26' 20".
- Transmitter: Near corner of 5th Ave. & Adams St., Seward.
Equipment: Television Technology transmitter; Scala antenna.
- Seward**—K55DD, State of Alaska.
Technical facilities: 10-w TPO, 0.094-kw ERP, 71-ft. above ground, 118-ft. above sea level, lat. 60° 06' 12", long. 149° 26' 12".
Transmitter: Seward Library Bldg., 5th & Adams, Seward.
Equipment: Television Technology transmitter; Scala antenna.
- Shageluk**—K04KY, State of Alaska.
Technical facilities: 10-w TPO, 0.051-kw ERP, 20-ft. above ground, 145-ft. above sea level, lat. 62° 39' 21", long. 159° 31' 48".
Transmitter: Alascom Earth Station, Shageluk.
Equipment: Television Technology transmitter; Scala antenna.
- Shaktolik**—K07QU, State of Alaska.
Technical facilities: 10-w TPO, 0.055-kw ERP, 20-ft. above ground, 55-ft. above sea level, lat. 64° 21' 18", long. 161° 11' 22".
Transmitter: Alascom Earth Station, Shaktolik.
Equipment: Television Technology transmitter; Scala antenna.
- Sheep Mountain**—K12NO, State of Alaska.
Technical facilities: 0.03-kw ERP, lat. 61° 47' 07", long. 147° 39' 48".
- Sheldon Point**—K11QR, State of Alaska.
Technical facilities: 10-w TPO, 0.055-kw ERP, 20-ft. above ground, 40-ft. above sea level, lat. 62° 31' 56", long. 164° 50' 50".
Equipment: Television Technology transmitter; Scala antenna.
- Shishmaref**—K09RZ, State of Alaska.
Technical facilities: 10-w TPO, 0.054-kw ERP, 20-ft. above ground, 40-ft. above sea level, lat. 66° 15' 21", long. 166° 04' 10".
Transmitter: Alascom Earth Station, Shishmaref.
Equipment: Television Technology transmitter; Scala antenna.
- Shungnak**—K07RA, State of Alaska.
Technical facilities: 10-w TPO, 0.057-kw ERP, 20-ft. above ground, 180-ft. above sea level, lat. 66° 53' 24", long. 157° 08' 01".
Transmitter: Alascom Earth Station, Shungnak.
Equipment: Television Technology transmitter; Scala antenna.
- Sitka**—K03GJ, State of Alaska.
Technical facilities: 10-w TPO, 0.005-kw ERP, 80-ft. above ground, 41-ft. above sea level, lat. 57° 03' 09", long. 135° 20' 19".
Equipment: Television Technology transmitter; Scala antenna.
- Skagway**—K11QE, State of Alaska.
Technical facilities: 10-w TPO, 0.049-kw ERP, 80-ft. above ground, 105-ft. above sea level, lat. 59° 27' 13", long. 135° 19' 17".
Transmitter: Waste Treatment Plant, Skagway.
Equipment: Television Technology transmitter; Scala antenna.
- Slana**—K04KX, State of Alaska.
Technical facilities: 10-w TPO, 0.047-kw ERP, 80-ft. above ground, 2270-ft. above sea level, lat. 62° 42' 27", long. 143° 58' 37".
Transmitter: Slana Hwy. Station, Mile 60, Tok Hwy., Slana.
Note: Operating as a translator; primary stations KTUU-TV Ch. 2, KAKM Ch. 7, KTVB Ch. 11, KIMO Ch. 13 Anchorage; KYUK-TV Ch. 4 Bethel; KUAC-TV Ch. 9 Fairbanks; KTOO-TV Ch. 3 Juneau.
- Slana**—K13SM, State of Alaska.
Technical facilities: 10-w TPO, 0.049-kw ERP, 80-ft. above ground, 2270-ft. above sea level, lat. 62° 42' 27", long. 143° 58' 37".
Transmitter: Slana Hwy. Station, Mile 60, Tok Hwy., Slana.
Equipment: Television Technology transmitter; Scala antenna.
- Sleetmute**—K07SX, State of Alaska.
Technical facilities: 0.054-kw ERP, lat. 61° 42' 12", long. 157° 10' 00".
- Stebbins**—K09RR, State of Alaska.
Technical facilities: 10-w TPO, 0.054-kw ERP, 20-ft. above ground, 35-ft. above sea level, lat. 63° 31' 10", long. 162° 17' 15".
Transmitter: Stebbins Community School, Stebbins.
Equipment: Television Technology transmitter; Scala antenna.
- Steven's Village**—K09SV, State of Alaska.
Technical facilities: 10-w TPO, 0.054-kw ERP, 20-ft. above ground, 380-ft. above sea level, lat. 61° 00' 32", long. 149° 05' 33".
Transmitter: Alascom Office, Steven's Village.
Equipment: Television Technology transmitter; Scala antenna.
- Stony River**—K13SE, State of Alaska.
Technical facilities: 10-w TPO, 0.055-kw ERP, 20-ft. above ground, 250-ft. above sea level, lat. 61° 46' 59", long. 156° 35' 17".
Transmitter: Community Center, Stony River.
Equipment: Television Technology transmitter; Scala antenna.
- Takotna**—K04LN, State of Alaska.
Technical facilities: 10-w TPO, 0.043-kw ERP, 30-ft. above ground, 430-ft. above sea level, lat. 56° 59' 21", long. 156° 03' 42".
Transmitter: Takotna School Bldg., Takotna.
Equipment: Television Technology transmitter; Scala antenna.
- Tanana**—K07RB, State of Alaska.
Technical facilities: 10-w TPO, 0.054-kw ERP, 20-ft. above ground, 230-ft. above sea level, lat. 65° 10' 24", long. 152° 04' 38".
Transmitter: Alascom Earth Station, Tanana.
Equipment: Television Technology transmitter; Scala antenna.
- Tanunak**—K09SW, State of Alaska.
Technical facilities: 10-w TPO, 0.054-kw ERP, 20-ft. above ground, 40-ft. above sea level, lat. 60° 35' 00", long. 165° 15' 32".
Transmitter: Alascom Bldg., Tanunak.
Equipment: Television Technology transmitter; Scala antenna.
- Tatitlek**—K13SJ, State of Alaska.
Technical facilities: 10-w TPO, 0.052-kw ERP, 20-ft. above ground, 60-ft. above sea level, lat. 60° 51' 51", long. 146° 40' 38".
Transmitter: Community School, Tatitlek.

Equipment: Television Technology transmitter; Scala antenna.

Telida—K13RO, State of Alaska.
Technical facilities: 10-w TPO, 0.055-kw ERP, 20-ft. above ground, 630-ft. above sea level, lat. 63° 23' 03", long. 153° 16' 34".

Transmitter: Alascom Earth Station, Telida.
Equipment: Television Technology transmitter; Scala antenna.

Teller—K09RO, State of Alaska.
Technical facilities: 10-w TPO, 0.054-kw ERP, 20-ft. above ground, 35-ft. above sea level, lat. 65° 15' 55", long. 166° 21' 50".

Transmitter: Teller Community School, Teller.
Equipment: Television Technology transmitter; Scala antenna.

Tenakee Springs—K07RH, State of Alaska.
Technical facilities: 10-w TPO, 0.053-kw ERP, 20-ft. above ground, 80-ft. above sea level, lat. 57° 46' 53", long. 135° 13' 08".

Transmitter: Alascom Earth Station, Tenakee Springs.
Equipment: Television Technology transmitter; Scala antenna.

Tetlin—K11QU, State of Alaska.
Technical facilities: 10-w TPO, 0.055-kw ERP, 20-ft. above ground, 1720-ft. above sea level, lat. 63° 08' 14", long. 142° 31' 28".

Transmitter: Tetlin High School.
Equipment: Television Technology transmitter; Scala antenna.

Thorne Bay—K07SN, State of Alaska.
Technical facilities: 10-w TPO, 0.055-kw ERP, 20-ft. above ground, 1720-ft. above sea level, lat. 55° 41' 08", long. 132° 31' 42".

Transmitter: Thorne Bay School.
Equipment: Television Technology transmitter; Scala antenna.

Note: Licensed as a translator.

Togiak—K09QU, State of Alaska.
Technical facilities: 10-w TPO, 0.056-kw ERP, 20-ft. above ground, 40-ft. above sea level, lat. 59° 03' 43", long. 160° 22' 33".

Transmitter: Alascom Earth Station, Togiak.
Equipment: Television Technology transmitter; Scala antenna.

Tok Junction—K07NC, Tok Community TV.
Technical facilities: 0.29-kw ERP, lat. 63° 19' 38", long. 142° 59' 48".

Tok/Tanacross/Tetlin—K13RR, State of Alaska.
Technical facilities: 10-w TPO, 0.030-kw ERP, 228-ft. above ground, 1863-ft. above sea level, lat. 63° 19' 38", long. 142° 59' 48".

Transmitter: State Hwy. maintenance station, Tok.
Equipment: Television Technology transmitter; Scala antenna.

Toksook Bay—K11QG, State of Alaska.
Technical facilities: 10-w TPO, 0.056-kw ERP, 20-ft. above ground, 60-ft. above sea level, lat. 60° 31' 53", long. 165° 06' 19".

Transmitter: Alascom Earth Station, Toksook Bay.
Equipment: Television Technology transmitter; Scala antenna.

Trapper Creek/Talkeetna—K24AG, State of Alaska.

Technical facilities: 10-w TPO, 0.003-kw ERP, 80-ft. above ground, 540-ft. above sea level, lat. 62° 19' 05", long. 150° 19' 00".

Transmitter: Trapper Creek.
Equipment: Television Technology transmitter; Scala antenna.

Tuluksak—K08ID, State of Alaska.
Technical facilities: 0.055-kw ERP, lat. 61° 06' 08", long. 60° 57' 30".

Tuntutuliak—K09TF, State of Alaska.
Technical facilities: 10-w TPO, 0.055-kw ERP, 20-ft. above ground, 40-ft. above sea level, lat. 60° 20' 38", long. 162° 39' 50".

Transmitter: Tuntutuliak School.
Equipment: Television Technology transmitter; Scala antenna.

Tyonek—K09QH, State of Alaska.
Technical facilities: 10-w TPO, 0.056-kw ERP, 20-ft. above ground, 70-ft. above sea level, lat. 61° 04' 03", long. 151° 08' 02".

Transmitter: Tyonek Public School, Tyonek.
Equipment: Acrodyne transmitter; Scala antenna.

Unalakleet—K09RC, State of Alaska.
Technical facilities: 10-w TPO, 0.052-kw ERP, 20-ft. above ground, 60-ft. above sea level, lat. 63° 52' 38", long. 160° 47' 15".

Transmitter: Alascom Earth Station, Unalakleet.
Equipment: Television Technology transmitter; Scala antenna.

Unalaska—K04KV, State of Alaska.
Technical facilities: 10-w TPO, 0.049-kw ERP, 20-ft. above ground, 51-ft. above sea level, lat. 53° 52' 44", long. 166° 32' 14".

Transmitter: Alascom Earth Station, Unalaska.
Equipment: Television Technology transmitter; Scala antenna.

Valdez—K15AI, State of Alaska.
Technical facilities: 10-w TPO, 0.12-kw ERP, 95-ft. above ground, 115-ft. above sea level, lat. 61° 07' 56", long. 146° 20' 07".

Transmitter: Alascom Earth Station, Valdez.
Equipment: Emcee transmitter; Scala antenna.

Venetie—K09TW, State of Alaska.
Technical facilities: 0.055-kw ERP, lat. 67° 07' 05", long. 146° 25' 14".

Wainwright—K09QO, State of Alaska.
Technical facilities: 10-w TPO, 0.055-kw ERP, 20-ft. above ground, 72-ft. above sea level, lat. 70° 38' 15", long. 160° 01' 24".

Transmitter: Alascom Earth Station, Wainwright.
Equipment: Television Technology transmitter; Scala antenna.

Wales—K02LT, State of Alaska.
Technical facilities: 0.04-kw ERP, lat. 65° 34' 35", long. 168° 00' 28".

Whales Pass—K07SI, State of Alaska.
Technical facilities: 10-w TPO, 0.055-kw ERP, 20-ft. above ground, 40-ft. above sea level, lat. 56° 06' 13", long. 133° 06' 40".

Transmitter: Whales Pass School.
Equipment: Television Technology transmitter; Scala antenna.

White Mountain—K11QT, State of Alaska.
Technical facilities: 10-w TPO, 0.055-kw ERP, 20-ft. above ground, 40-ft. above



UHF, VHF, ITFS/MMDS
Broadcast / Tower / Studio
Products and Service
Turnkey Systems Since 1960
1-800-233-6193
FAX 717-443-9257

sea level, lat. 64° 41' 06", long. 163° 24' 40".
Transmitter: White Mountain High School.
Equipment: Television Technology transmitter; Scala antenna.

★ **Whittier**—K09UB, State of Alaska.
Technical facilities: 10-w TPO, 0.055-kw ERP, 20-ft. above ground, 15-ft. above sea level, lat. 60° 46' 33", long. 148° 41' 15".

Transmitter: Alascom Earth Station, Whittier.
Equipment: Television Technology transmitter; Scala antenna.

★ **Wiseman**—K09TG, State of Alaska.
Technical facilities: 10-w TPO, 0.055-kw ERP, 20-ft. above ground, 1120-ft. above sea level, lat. 67° 24' 40", long. 150° 06' 32".

Transmitter: Wiseman High School.
Equipment: Television Technology transmitter; Scala antenna.

Womans Bay—K02ME, State of Alaska.
Technical facilities: 10-w TPO, 0.043-kw ERP, 20-ft. above ground, 100-ft. above sea level, lat. 57° 43' 23", long. 152° 31' 08".

Transmitter: Nyman Peninsula, Kodiak Coast Guard Station.
Equipment: Television Technology transmitter; Scala antenna.

Wrangell—K21AF, State of Alaska.
Technical facilities: 10-w TPO, 0.116-kw ERP, 150-ft. above ground, 10-ft. above sea level, lat. 56° 27' 14", long. 132° 22' 54".

Holds CP for change to 100-w TPO, 0.690-kw ERP, 135-ft. above ground, 144-ft. above sea level, BPTTL-850610LV.
Transmitter: Wrangell Cemetery, Wrangell.
Equipment: Emcee transmitter; Scala antenna.

Yakutat—K09UA, State of Alaska.
Technical facilities: 10-w TPO, 0.051-kw ERP, 20-ft. above ground, 65-ft. above sea level, lat. 59° 32' 00", long. 144° 10' 00".

Transmitter: Alascom Earth Station.
Equipment: Television Technology transmitter; Scala antenna.

ARIZONA

★ **Ajo**—K32BB, Mountain TV Network Inc.
Technical facilities: 0.92-kw ERP, lat. 32° 18' 44", long. 112° 42' 53".

★ **Ajo**—K36AW, Mountain TV Network Inc.
Technical facilities: 0.93-kw ERP, lat. 32° 18' 44", long. 112° 42' 53".

★ **Bitter & Lechee**—K67EY, Navajo Nation.
Technical facilities: 100-w TPO, 1.22-kw ERP, 49-ft. above ground, 6703-ft. above sea level, lat. 36° 41' 51", long. 111° 37' 45".

Transmitter: 2.7-mi. N of Bitter Springs.

Bullhead City—K18CB, Howard F. Roycroft.
Technical facilities: 100-w TPO, 2.54-kw ERP, 66-ft. above ground, 488-ft. above

sea level, lat. 35° 14' 50", long. 114° 44' 35".
Transmitter: 11.8-mi. NW of Bullhead City.

★ **Bullhead City**—K24BS, Localvision.
Technical facilities: 20-w TPO, 0.348-kw ERP, 99-ft. above ground, 930-ft. above sea level, lat. 35° 05' 47", long. 114° 34' 04".

Transmitter: Radar Hill, near E. Oatman, 5-mi. SSE of Bullhead.

Bullhead City—K26AQ, Colorado River Bcstg. Inc. Phone: 602-763-8826.
Technical facilities: 1.74-kw ERP, lat. 35° 05' 47", long. 114° 34' 04".

Began Operation: October 1, 1987.
Planned locally originated programming: Community programming; city council meetings; local special events; documentaries; ethnic; game shows; horror shows; music; music video clips; news; public affairs; specials; hunting & fishing show; sports magazine; talent shows; talk shows; variety shows; weather.

Planned satellite programming: Movies; music videos; news; sports.
Advertising: Yes. Rates: \$ 75.00/30 Sec.; \$500.00/Hour.

Represented (sales): William McPhee.
Represented (legal): James Wyss.
Personnel: Angela Parker; Scott Parker.

Bullhead City—K38CG, Robert H. Gray.
Technical facilities: 100-w TPO, 0.528-kw ERP, 43-ft. above ground, 3645-ft. above sea level, lat. 35° 02' 09", long. 114° 22' 14".

Transmitter: 12-mi. SE of Bullhead City.

★ **Camp Verde**—K18DD, Central State Communications.
Technical facilities: 1000-w TPO, 10-kw ERP, 92-ft. above ground, 11,670-ft. above sea level, lat. 34° 41' 14", long. 112° 07' 00".

Transmitter: Mingus Mountain electronic site, Camp Verde.

★ **Casa Grande**—K53DJ, American TV Network Inc.
Technical facilities: 100-w TPO, 3.96-kw ERP, 39-ft. above ground, 2782-ft. above sea level, lat. 33° 00' 06", long. 111° 40' 30".

Transmitter: Sacaton Peak electronic site, 9.9-mi. NE of Casa Grande.

Chinle—K51AV, Navajo Nation. Phone: 602-724-3311.
Studio: Telecommunications Dept., Tsale, AZ 86556.

Technical facilities: 0.58-kw ERP, lat. 36° 17' 13", long. 109° 11' 16".
Equipment: Television Technology transmitter; Andrew antenna.

Satellite earth stations: 4 in operation; Scientific-Atlanta, 5-meter.
Began Operation: January 1, 1987.
Locally originated programming: Classified advertising; game shows; health; horror shows; religious; hunting & fishing show.

Planned locally originated programming: Art profiles; children's programming; community programming; city council meetings; local special events; documentaries; ethnic; educational; college courses; farm information; foreign

Low Power TV Stations—Arizona

- language programming; news; wire service news; character generated news; public access; public affairs; specials; sports; state university sports; talent shows; talk shows; variety shows; weather.
- Satellite programming: CNN; Commercial Sports Network; Country Music TV; movies; music videos; news; WGN-TV Chicago; WTBS Atlanta.
- Planned satellite programming: PBS.
- Advertising: No.
- Personnel: Curtis Sweet, general manager.
- Note: K40AP Tsailie, AZ, provides programming for all other Navajo Nation stations.
- ★ **Cottonwood**—K34CQ, Yavapai College. Technical facilities: 100-w TPO, 1.21-kw ERP, 59-ft. above ground, 7717-ft. above sea level, lat. 34° 41' 12", long. 112° 07' 00". Transmitter: Mingus Mountain, 2.6-mi. ESE of intersection of U.S. 89 alt. & Haywood Canyon Rd.
- Cottonwood**—K44CN, Scripps Howard Bcstg. Co. Technical facilities: 100-w TPO, 2.13-kw ERP, 49-ft. above ground, 7703-ft. above sea level, lat. 34° 41' 12", long. 112° 07' 00". Requests CP for change to 21.385-kw ERP. BPTTL-891208IV. Transmitter: Mingus Mountain. Note: Operating as a translator; primary station KNXV Phoenix, AZ
- ★ **Douglas**—K28DG, Elizabeth Y. & Robert L. Sufel. Technical facilities: 100-w TPO, 1.73-kw ERP, 56-ft. above ground, 7216-ft. above sea level, lat. 31° 28' 49", long. 109° 57' 30". Transmitter: 5 mi. NW of Bisbee.
- Duncan**—K33DA, Southern Greenlee County TV Assn. Inc. Technical facilities: 50-w TPO, 2.28-kw ERP, 39-ft. above ground, 6575-ft. above sea level, lat. 32° 53' 14", long. 109° 18' 49". Transmitter: Guthrie Peak, 17-mi. NW of Duncan.
- ★ **Duncan**—K35CP, Southern Greenlee County TV Assn. Inc. Technical facilities: 50-w TPO, 2.28-kw ERP, 39-ft. above ground, 6575-ft. above sea level, lat. 32° 53' 14", long. 109° 18' 49". Transmitter: Guthrie Park, 16.9-mi. NW of Duncan.
- Duncan**—K39CM, Southern Greenlee County TV Assn. Inc. Technical facilities: 50-w TPO, 2.28-kw ERP, 39-ft. above ground, 6575-ft. above sea level, lat. 32° 53' 14", long. 109° 18' 49". Transmitter: Guthrie Peak, 17-mi. NW of Duncan.
- Duncan**—K41CV, Southern Greenlee County TV Assn. Inc. Technical facilities: 100-w TPO, 2.28-kw ERP, 39-ft. above ground, 6575-ft. above sea level, lat. 32° 53' 14", long. 109° 18' 49". Transmitter: Guthrie Peak, 17-mi. NW of Duncan.
- Ehrenberg**—K53CJ, Group Seven Communications Inc. Technical facilities: 100-w TPO, 0.93-kw ERP, 125-ft. above ground, 3340-ft. above sea level, lat. 33° 34' 17", long. 114° 20' 55".
- Transmitter: Cunningham Mountain, 0.1-mi. WSW of intersection of Hwy. 95 & 10. Personnel: Maurice W. Coburn, pres.
- ★ **Flagstaff**—K05HT, Russell Communications. Phone: 714-992-0616. Studio: 2221 E. Spruce St., Flagstaff. Technical facilities: 10-w TPO, 0.03-kw ERP, 49-ft. above ground, 7020-ft. above sea level, lat. 35° 11' 40", long. 111° 37' 08". Transmitter: Flagstaff antenna farm.
- ★ **Flagstaff**—K09SS, Flagstaff Community TV Inc. Phone: 213-896-1680. Technical facilities: 10-w TPO, 0.098-kw ERP, 65-ft. above ground, 7175-ft. above sea level, lat. 35° 12' 20", long. 111° 39' 10". Transmitter: Observatory Mesa, Flagstaff. Equipment: Emcee transmitter; Bogner antenna. Planned locally originated programming: News; sports. Planned satellite programming: News; sports. Represented (legal): Booker Wade Jr.
- ★ **Flagstaff**—K20BN, Linda D. Clevenger. Technical facilities: 100-w TPO, 0.709-kw ERP, 302-ft. above ground, 7236-ft. above sea level, lat. 35° 11' 26", long. 111° 40' 12". Transmitter: 1.2-mi. SW of city.
- ★ **Flagstaff**—K22CO, Ted Tucker. Phone: 602-797-1008. Technical facilities: 30-w TPO, 0.762-kw ERP, 30-ft. above ground, 9285-ft. above sea level, lat. 35° 14' 26", long. 111° 35' 48". Transmitter: Mount Elden electronic site.
- ★ **Flagstaff**—K24BQ, Response Bcstg. Corp. Phone: 213-826-9550. Technical facilities: 1000-w TPO, 1.00-kw ERP, 40-ft. above ground, 9104-ft. above sea level, lat. 35° 14' 27", long. 111° 35' 59". Transmitter: Mount Elden, 4-mi. NE of Flagstaff, Coconino National Forest.
- ★ **Flagstaff**—K28AQ, Orion Broadcast Group. Technical facilities: 12.50-kw ERP, lat. 35° 14' 27", long. 111° 35' 48".
- ★ **Flagstaff**—K48CD, American TV Network Inc. Phone: 619-541-0506. Technical facilities: 100-w TPO, 0.707-kw ERP, 49-ft. above ground, 9348-ft. above sea level, lat. 35° 14' 25", long. 111° 36' 02". Transmitter: Mount Elden, TV Hill.
- ★ **Flagstaff**—K56CB, Response Bcstg. Corp. Technical facilities: 1.00-kw ERP, lat. 35° 14' 27", long. 111° 35' 59".
- Flagstaff**—K62BA, Trinity Bcstg. of Arizona Inc. Phone: 714-832-2950. Technical facilities: 100-w TPO, 9.60-kw ERP, 95-ft. above ground, 9270-ft. above sea level, lat. 35° 14' 28", long. 111° 36' 35". Requests CP for change to 1000-w TPO. BPTTL-870702TT. Transmitter: Mount. Elden communications site, 2-mi. N of Flagstaff. Note: Operating as translator; primary station KPAZ-TV, Ch. 21, Phoenix, AZ.
- ★ **Florence/Globe**—K14HP, Generic Television. Technical facilities: 1000-w TPO, 9.60-kw ERP, 53-ft. above ground, 7877-ft. above sea level, lat. 33° 17' 37", long. 110° 50' 09". Transmitter: Pinal Peak, approx. 5-mi. S of Globe.
- ★ **Florence/Superior**—K25CB, Owen Bcstg. Enterprises. Technical facilities: 1000-w TPO, 4.59-kw ERP, 33-ft. above ground, 7881-ft. above sea level, lat. 33° 17' 37", long. 110° 50' 09". Transmitter: 8-mi. S of Pinal Mountain.
- ★ **Globe**—K29BI, Mountain TV Network Inc. Technical facilities: 100-w TPO, 0.90-kw ERP, 95-ft. above ground, 4511-ft. above sea level, lat. 33° 24' 59", long. 110° 45' 18". Transmitter: 1.5-mi. NE of Globe.
- ★ **Globe**—K41BC, Mountain TV Network Inc. Technical facilities: 0.95-kw ERP, lat. 33° 24' 59", long. 110° 45' 18".
- ★ **Globe**—K47BU, Mountain TV Network Inc. Technical facilities: 0.98-kw ERP, lat. 33° 24' 59", long. 110° 45' 18".
- Hilltop (Kingman)**—K36AX, Group Seven Communications Inc. Phone: 602-855-9445. Technical facilities: 13.80-kw ERP, lat. 35° 11' 47", long. 114° 03' 14". Transmitter: Radar Hill. Equipment: Television Technology transmitter; Bogner antenna. Began Operation: January 1, 1968. Personnel: Maurice W. Coburn, president.
- ★ **Holbrook**—K12MV, Midsouth Bcstrs. Technical facilities: 10-w TPO, 0.048-kw ERP, 150-ft. above ground, 5580-ft. above sea level, lat. 34° 53' 55", long. 110° 11' 30". Transmitter: KDJI(AM) tower site, Holbrook. Equipment: Emcee transmitter; Bogner antenna.
- ★ **Jacob Lake**—K32BZ, Tedford E. Kimbell. Technical facilities: 100-w TPO, 2.03-kw ERP, 98-ft. above ground, 8005-ft. above sea level, lat. 36° 43' 18", long. 112° 12' 57". Transmitter: 0.8-mi. N of Jacob Lake.
- ★ **Kayenta**—K54CR, Navajo Nation. Technical facilities: 20-w TPO, 0.14-kw ERP, 58-ft. above ground, 8265-ft. above sea level, lat. 36° 39' 03", long. 110° 15' 51". Transmitter: 4.7-mi. S of Kayenta. Planned locally originated programming: Art profiles; children's programming; classified advertising; community programming; city council meetings; local special events; documentaries; ethnic; educational; college courses; farm information; health; foreign language programming; news; wire service news; character generated news; public access; public affairs; specials; sports; hunting & fishing show; state university sports; talent shows; talk shows; variety shows; weather. Satellite programming: CNN; Commercial Sports Network; Country Music TV; movies; music videos; news; WTBS Atlanta; WWOR-TV New York. Note: K40AP Tsailie, AZ, will provide programming for all other Navajo Nation stations.
- ★ **Kingman**—K14AH, Stanfield-Gates Television Partnership. Technical facilities: 1000-w TPO, 19.54-kw ERP, 95-ft. above ground, 3872-ft. above sea level, lat. 35° 11' 49", long. 114° 02' 42". Transmitter: Radar Hill, Kingman. Equipment: Acrodyne transmitter; Bogner antenna. Represented (engineering): Robert Lloyd Hoover. Represented (legal): Cohen & Berfield.
- ★ **Kingman**—K18AV, Mountain TV Network Inc. Technical facilities: 0.65-kw ERP, lat. 35° 17' 07", long. 114° 07' 26". Transmitter: 8-mi. NW of Kingman.
- ★ **Kingman**—K26AM, Mountain TV Network Inc. Technical facilities: 0.68-kw ERP, lat. 35° 17' 07", long. 114° 07' 26". Transmitter: 8-mi. NW of Kingman.
- ★ **Kingman**—K44BY, Mountain TV Network. Technical facilities: 100-w TPO, 0.72-kw ERP, 95-ft. above ground, 5489-ft. above sea level, lat. 35° 17' 07", long. 114° 07' 26". Transmitter: 8-mi. NW of Kingman.
- ★ **Lake Havasu**—K10NI, American Television Network Inc. Technical facilities: 10-w TPO, 0.103-kw ERP, 75-ft. above ground, 656-ft. above sea level, lat. 34° 28' 30", long. 114° 24' 50". Transmitter: 0.2-mi. S of Needles Boat Landing Rd., Needles Boat Landing.
- ★ **Lake Havasu City**—K20CX, Eddie Robinson. Technical facilities: 1000-w TPO, 14.70-kw ERP, 220-ft. above ground, 764-ft. above sea level, lat. 34° 29' 41", long. 114° 20' 59". Transmitter: 7.5-mi. W of city.
- Lake Havasu City**—K23BJ, Group Seven Communications Inc. Phone: 602-855-5071. Technical facilities: 1000-w TPO, 7.4-kw ERP, 78-ft. above ground, 1286-ft. above sea level, lat. 34° 36' 11", long. 114° 22' 14". Transmitter: Goat Hill, 9.7-mi. N of Lake Havasu City. Personnel: Maurice W. Coburn, president.
- Lake Havasu City**—K25AL, Trinity Broadcasting Network. Technical facilities: 1.28-kw ERP, 80-ft. above ground, 500-ft. above sea level, lat. 34° 29' 28", long. 114° 19' 44". Equipment: Television Technology transmitter; Scala antenna. Satellite earth station: DX Engineering; General Instrument, Microtek receivers. Began Operation: June 4, 1985. Locally originated programming: Community programming; local special events; news; public affairs; religious; sports; hunting & fishing show; high school sports; talk shows. Satellite programming: 700 Club; INN; movies; Trinity Bcstg. Network. Planned satellite programming: Biznet; Wall Street Journal Report. Advertising: Yes. Rates: \$ 28.00/30 Sec.; \$50.00/Min.; \$180.00/Hour. Personnel: Richard D. Tatham, station manager; Mark A. Fresh, program director & account exec.
- ★ **Lake Havasu City**—K32CM, Dennis Macey. Technical facilities: 1000-w TPO, 31.20-kw ERP, 59-ft. above ground, 134-ft. above sea level, lat. 34° 36' 08", long. 114° 22' 13". Transmitter: Goat Mountain, 9-mi. N of Lake Havasu City.
- Lake Havasu City**—K45AJ, London Bridge Bcstg. Inc. Phone: 602-855-4098. Technical facilities: 100-w TPO, 1.184-kw ERP, 223-ft. above ground, 773-ft. above sea level, lat. 34° 29' 41", long. 114° 20' 59". Transmitter: 1720 Acoma Blvd., Lake Havasu City.

Equipment: Acrodyne transmitter; Bogner antenna.

Began Operation: December 1, 1984.
Locally originated programming: Community programming; news; sports; weather.

Satellite programming: Hit Video USA.
Advertising: Yes.
Represented (legal): Arent, Fox, Kintner, Plotkin & Kahn.

Personnel: Lee S. Shoblom, general manager; Lee R. Shoblom, station manager; Denise Shoblom, general sales manager; Mitch Strohmman, news director; Barbara Belknap, business manager.

★ **Mesa**—K63CR, International Bcst. Consultants.
Technical facilities: 2.46-kw ERP, lat. 33° 26' 42", long. 111° 37' 16".

★ **Nogales**—K56EE, Carrol McCarthy.
Technical facilities: 1.00-w TPO, 0.004-kw ERP, 46-ft. above ground, 4606-ft. above sea level, lat. 31° 23' 45", long. 110° 55' 21".
Transmitter: Mount Benedict, 3.9-mi. NNE of Nogales, 2.5-mi. E of U.S. Hwy. 19.

★ **Page**—K25CD, True Way Radio Communications.
Technical facilities: 100-w TPO, 4.68-kw ERP, 49-ft. above ground, 5938-ft. above sea level, lat. 37° 00' 23", long. 111° 41' 42".
Transmitter: 13.7-mi. WNW of Page on Cedar Mountain, UT, 5.5-mi. S of Glen Canyon.

Parker—K02MT, Hale Communications Inc. Phone: 602-669-6464.
Studio: 912 Joshua.

Technical facilities: 5.50-w TPO, 0.06-kw ERP, 1000-ft. above ground, 1665-ft. above sea level, lat. 34° 07' 22", long. 114° 12' 40".
Transmitter: Black Peak, 4.3-mi. SE of Parker.

Equipment: Scala antenna.
Satellite earth stations: Scientific-Atlanta; Winegard; Winegard receivers.
Began Operation: January 1, 1986.

Locally originated programming: Art profiles; community programming; city council meetings; local special events; ethnic; college courses; farm information; exercise; news; public affairs; religious; hunting & fishing show; variety shows; weather.

Planned locally originated programming: Children's programming; health; music video clips.

Advertising: Yes. Rates: \$ 14.00/30 Sec.; \$50.00/Hour.
Represented (engineering): Courtright Engineering.

Represented (legal): Arent, Fox, Kintner, Plotkin & Kahn.

Personnel: Gerald M. Hale, general manager; Deborah Hale, general sales manager; Margaret Hale, office manager & promotion director; Harold Brown, program director; Marilyn Hart, business manager.

★ **Phoenix**—K18CC, Ellen Bloom.
Technical facilities: 100-w TPO, 2.40-kw ERP, 56-ft. above ground, 4032-ft. above sea level, lat. 33° 34' 09", long. 112° 33' 33".
Transmitter: White Tank Mountains, W of Phoenix.

★ **Phoenix**—K25DM, Bcstg. Systems Inc.
Technical facilities: 1000-w TPO, 26.90-kw ERP, 115-ft. above ground, 1555-ft. above

sea level, lat. 33° 40' 51", long. 112° 04' 59".

Transmitter: 21617 N. 9th Ave.

Phoenix—K27AN, KUSK Inc. Phone: 602-234-2727. TWX: 910-240-1471.
Studio: 3211 Tower Rd., Prescott, AZ 86301.

Technical facilities: 1000-w TPO, 22.28-kw ERP, 112-ft. above ground, 2723-ft. above sea level, lat. 33° 20' 00", long. 112° 03' 46".

Transmitter: South Mountain, 9-mi. S of downtown Phoenix.

Equipment: Television Technology transmitter; Bogner antenna.

Began Operation: March 1, 1986.

Locally originated programming: Music video clips; specials; sports; hunting & fishing show; state university sports; high school sports; sports magazine; variety shows. Home Shopping Spree.
Satellite programming: CNN; Commercial Sports Network; sports; syndicated programming.

Advertising: Yes. Rates: \$ 175.00/30 Sec.; \$250.00/Min.; \$1000/Hour.

Represented (sales): Hugh Wallace Inc.
Represented (engineering): Hammett & Edison.

Represented (legal): Cohn & Marks.
Personnel: Richard C. Howe, v.p. & general manager.

Note: Operating as a translator; primary station KUSK, Prescott, AZ.

Phoenix—K39BI, Arizona Christian Television System Inc. Phone: 602-264-3939.
Studio: 5757 N. Central Ave., Phoenix, AZ 85012.

Technical facilities: 1000-w TPO, 24.60-kw ERP, 80-ft. above ground, 2756-ft. above sea level, lat. 33° 20' 01", long. 112° 03' 45".

Transmitter: South Mountain, 7.5-mi. S of Phoenix.

Equipment: Television Technology transmitter; Bogner antenna.

Satellite earth station: Scientific-Atlanta.
Began Operation: June 7, 1987.

Locally originated programming: Religious.
Satellite programming: ACTS.

Advertising: Yes. Rates: \$400/Hour.

Represented (engineering): Alan Willas.
Represented (legal): May & Dunne.
Personnel: Rick Hooton, president & general manager.

★ **Phoenix**—K62DK, American TV Network Inc.

Technical facilities: 100-w TPO, 2.49-kw ERP, 39-ft. above ground, 4016-ft. above sea level, lat. 33° 34' 09", long. 112° 33' 33".

Transmitter: White Tank Mountain, 14.9-mi. W of Sun City.

★ **Phoenix**—K64CN, Buck Owens Production Co. Inc.

Technical facilities: 100-w TPO, 2.74-kw ERP, 79-ft. above ground, 2709-ft. above sea level, lat. 33° 19' 53", long. 112° 03' 53".

Transmitter: S. Mountain Park antenna farm.

Phoenix—K64DR, Broadcasting Systems Inc.

Technical facilities: 775-w TPO, 19.40-kw ERP, 105-ft. above ground, 2753-ft. above sea level, lat. 33° 19' 57", long. 112° 03' 55".

Transmitter: South Mountain, 2.2-mi. SE of Central Ave. & Dobbins Rd., Phoenix.

★ **Phoenix**—K68DA, James C. Connell.

Technical facilities: 10-w TPO, 0.08-kw ERP, 52-ft. above ground, 4035-ft. above sea



PO Box 68

White Haven, PA 18661

717-443-9575

1-800-233-6193

FAX 717-443-9257

UHF, VHF, ITFS/MMDS

Broadcast / Tower / Studio
Products and Service

Turnkey Systems Since 1960

level, lat. 33° 34' 09", long. 112° 33' 33".

Transmitter: White Tank Mountain.

★ **Prescott**—K14HC, United Entertainment Group Inc.

Technical facilities: 100-w TPO, 1.55-kw ERP, 69-ft. above ground, 6319-ft. above sea level, lat. 34° 32' 27", long. 112° 25' 40".

Transmitter: Badger Peak, 2.3-mi. E of Prescott.

★ **Prescott**—K26BY, Linda D. Clevenger.

Technical facilities: 100-w TPO, 0.72-kw ERP, 180-ft. above ground, 5370-ft. above sea level, lat. 34° 33' 03", long. 112° 27' 45".

Transmitter: KYCA(AM) transmitter site.

★ **Prescott**—K31CA, Mountain TV Network Inc.

Technical facilities: 100-w TPO, 0.923-kw ERP, 95-ft. above ground, 7723-ft. above sea level, lat. 34° 38' 10", long. 112° 33' 24".

Transmitter: Granite Mountain, 6-mi. NW of Prescott.

★ **Prescott**—K39CG, Yavapai College.

Technical facilities: 100-w TPO, 1.19-kw ERP, 26-ft. above ground, 6276-ft. above sea level, lat. 34° 32' 27", long. 112° 25' 40".

Transmitter: Badger Mountain, 1.6-mi. SE of intersection of U.S. Hwy. 89 & Hwy. 69.

★ **Prescott**—K43BZ, Howard Wapner.

Technical facilities: 1000-w TPO, 18.00-kw ERP, 171-ft. above ground, 5482-ft. above sea level, lat. 34° 33' 03", long. 112° 27' 45".

Transmitter: KYCA(AM) transmitter site.

★ **Prescott**—K49CX, Yavapai College.

Technical facilities: 100-w TPO, 1.19-kw ERP, 26-ft. above ground, 6276-ft. above sea level, lat. 34° 32' 27", long. 112° 25' 40".

Transmitter: Badger Mountain, 1.6-mi. SE of intersection of U.S. Hwy. 89 & AZ Hwy. 69.

Quartzsite—K39BV, American TV Network Inc.

Technical facilities: 0.02-kw ERP, lat. 33° 41' 48", long. 114° 13' 08".

Quartzsite—K41CE, American TV Network Inc.

Technical facilities: 0.02-kw ERP, lat. 33° 41' 48", long. 114° 13' 08".

Quartzsite—K43CA, American TV Network Inc.

Technical facilities: 20-w TPO, 0.222-kw ERP, 89-ft. above ground, 965-ft. above sea level, lat. 33° 40' 03", long. 114° 11' 30".

Transmitter: Intersection of U.S. Hwys. 95 & I-10, Quartzsite.

Rock Point—K56CC, Rock Point School Inc. Phone: 602-659-4221.

Technical facilities: 0.03-kw ERP, lat. 36° 43' 01", long. 109° 37' 15".
Began Operation: March 1, 1987.

★ **Shonto**—K40BZ, Gospel Overseas Television Network Inc.

Technical facilities: 100-w TPO, 1.10-kw ERP, 99-ft. above ground, 7041-ft. above sea level, lat. 36° 37' 20", long. 110° 34' 30".

Transmitter: White Post, 5-mi. E of Shonto.
Satellite programming: Religious; Trinity Bcstg. Network.

★ **Shonto & Tonalea**—K38CX, Navajo Bible Believers.

Technical facilities: 100-w TPO, 1.10-kw ERP, 417-ft. above ground, 7628-ft. above sea level, lat. 36° 32' 38", long. 110° 29' 44".

Transmitter: Rd. 41, 1-mi S of intersection of Hwy. 160 & 564.

★ **Sierra Vista**—K33CG, Richard Richards.

Technical facilities: 37-w TPO, 0.001-kw ERP, 72-ft. above ground, 7230-ft. above sea level, lat. 31° 28' 58", long. 109° 57' 29".
Transmitter: Atop Mule Mountain.

South Phoenix—K69FM, Faith That Pleases God Church Corp.

Technical facilities: 307.60-w TPO, 3.50-kw ERP, 118-ft. above ground, 7266-ft. above sea level, lat. 33° 19' 57", long. 112° 03' 55".

Transmitter: 2.2-mi. SE of intersection of Central Ave. & Dobbins Rd., on South Mountain.

Tsaille—K40AP, Navajo Nation. Phone: 602-724-3311.

Technical facilities: 0.23-kw ERP, lat. 36° 17' 13", long. 109° 11' 16".

Began Operation: March 1, 1987.

Locally originated programming: Art profiles; children's programming; classified advertising; community programming; city council meetings; local special events; documentaries; ethnic; educational; college courses; farm information; health; news; wire service news; character generated news; public access; public affairs; specials; sports; hunting & fishing show; state university sports; talent shows; talk shows; variety shows; weather.

Satellite programming: CNN; Commercial Sports Network; Country Music TV; movies; music videos; news; WGN-TV Chicago; WTBS Atlanta.

Planned satellite programming: PBS.
Personnel: Curtis Sweet, director.

Note: K40AP provides programming for all other Navajo Nation stations.

★ **Tucson**—K14HR, Hispanic Bcstrs. of Tucson. Phone: 602-322-6888.

Technical facilities: 934-w TPO, 9.99-kw ERP, 174-ft. above ground, 8665-ft. above sea level, lat. 32° 24' 54", long. 110° 42' 56".

Transmitter: Mount Bigelow, Coronado National Forest, S.G. Communication site.

★ **Tucson**—K21CX, Jana Tucker.

Technical facilities: 1000-w TPO, 10.00-kw ERP, 180-ft. above ground, 8675-ft. above sea level, lat. 32° 24' 54", long. 110° 42' 56".

Transmitter: Mount Bigelow electronic site, 22-mi. N of intersection of Interstates 10 & 19.

Low Power TV Stations—Arizona

★ **Tucson**—K23CD, Ponyland Bcstg. Co.
 Technical facilities: 1000-w TPO, 18.20-kw ERP, 85-ft. above ground, 8615-ft. above sea level, lat. 32° 24' 55", long. 110° 42' 54".
 Transmitter: Mount Bigelow, 18-mi. NE of Tucson.

★ **Tucson**—K34BM, American Christian TV System Inc.
 Technical facilities: 100-w TPO, 0.54-kw ERP, 269-ft. above ground, 2650-ft. above sea level, lat. 32° 14' 56", long. 111° 06' 57".
 Transmitter: 7120 W. Lost Canyon Rd.

★ **Tucson**—K43CW, Ted Tucker.
 Technical facilities: 1000-w TPO, 10-kw ERP, 180-ft. above ground, 8675-ft. above sea level, lat. 32° 24' 54", long. 110° 42' 56".
 Transmitter: Mount Bigelow electronic site, 22-mi. N of I-10 & I-19.

Tucson—K57BD, Trinity Bcstg. Network Inc. Phone: 714-832-2950.
 Technical facilities: 100-w TPO, 1.30-kw ERP, 200-ft. above ground, 4421-ft. above sea level, lat. 32° 14' 55", long. 110° 06' 57".
 Transmitter: Tucson Mountains.
 Began Operation: January 1, 1981.
 Note: Operating as translator; primary station, KPAZ-TV, Ch. 21, Phoenix, AZ.

★ **Vernon**—K20BJ, Mountain TV Network Inc.
 Technical facilities: 100-w TPO, 0.65-kw ERP, 93-ft. above ground, 8344-ft. above sea level, lat. 34° 15' 06", long. 109° 35' 06".
 Transmitter: 6-mi. E of Vernon.

★ **Vernon**—K22AM, Mountain TV Network Inc.
 Technical facilities: 0.66-kw ERP, lat. 34° 15' 06", long. 109° 35' 06".

★ **Vernon**—K24BI, Mountain TV Network Inc.
 Technical facilities: 0.66-kw ERP, lat. 34° 15' 06", long. 109° 35' 06".

★ **Vernon**—K30AZ, Mountain TV Network Inc.
 Technical facilities: 0.69-kw ERP, lat. 34° 15' 06", long. 109° 35' 06".

Vernon—K32BA, Mountain TV Network Inc.
 Technical facilities: 0.69-kw ERP, lat. 34° 15' 06", long. 109° 35' 06".

Window Rock—K44BB, Navajo Nation.
 Phone: 602-724-3311.
 Technical facilities: 4.00-kw ERP, lat. 35° 33' 36", long. 109° 06' 30".
 Transmitter: Window Rock, AZ.
 Began Operation: September 1, 1986.
 Locally originated programming: Art profiles; children's programming; classified advertising; community programming; city council meetings; local special events; documentaries; ethnic; educational; college courses; farm information; health; foreign language programming; news; wire service news; character generated news; public access; public affairs; specials; sports; hunting & fishing show; state university sports; talent shows; talk shows; variety shows; weather.
 Satellite programming: CNN; Commercial Sports Network; Country Music TV; movies; music videos; news; WGN-TV Chicago; WTBS Atlanta.
 Planned satellite programming: PBS.
 Note: K40AP Tsaile, AZ provides programming for all other Navajo Nation stations.

★ **Yuma**—K46CI, Carroll McCarthy.
 Technical facilities: 10-w TPO, 0.045-kw ERP, 148-ft. above ground, 331-ft. above sea level, lat. 32° 34' 00", long. 114° 38' 51".
 Transmitter: 2753 W. 24th St., Yuma.

★ **Yuma**—K52DA, American Television Network Inc.
 Technical facilities: 1.00-w TPO, 0.01-kw ERP, 16-ft. above ground, 1716-ft. above sea level, lat. 32° 40' 24", long. 114° 20' 13".
 Transmitter: BLM electronic site, Telegraph Peak, 16.9-mi. E of Yuma, 0.5-mi. N of I-8.

ARKANSAS

★ **Appleton**—K08LH, Arkansas Rural TV Co-op Co.
 Technical facilities: 66.30-w TPO, 0.07-kw ERP, 85-ft. above ground, 2034-ft. above sea level, lat. 35° 29' 11", long. 92° 52' 52".
 Transmitter: White Oak Mountain, 0.85-mi. N of Appleton.

★ **Arkadelphia**—K14ID, David Jones, a general partnership.
 Technical facilities: 735-w TPO, 8.00-kw ERP, 118-ft. above ground, 302-ft. above sea level, lat. 34° 06' 39", long. 93° 03' 01".
 Transmitter: 0.8 miles S of Arkadelphia.

★ **Augusta**—W20AI, Mountain TV Network Inc.
 Technical facilities: 100-w TPO, 0.52-kw ERP, 95-ft. above ground, 302-ft. above sea level, lat. 35° 14' 19", long. 91° 29' 22".
 Transmitter: 8.1-mi. SW of Augusta.

★ **Augusta**—K32CX, Mountain TV Network.
 Technical facilities: 100-w TPO, 0.55-kw ERP, 85-ft. above ground, 302-ft. above sea level, lat. 35° 14' 19", long. 91° 29' 22".
 Transmitter: 8-mi. SW of Augusta.

★ **Augusta**—K58DC, Mountain TV Network Inc.
 Technical facilities: 100-w TPO, 0.60-kw ERP, 95-ft. above ground, 302-ft. above sea level, lat. 35° 14' 19", long. 91° 29' 22".
 Transmitter: 8.1-mi. SW of Augusta.

★ **Batesville**—K10NO, Arkansas Rural TV Co-op Co.
 Technical facilities: 10-w TPO, 0.08-kw ERP, 499-ft. above ground, 1358-ft. above sea level, lat. 35° 53' 27", long. 91° 44' 01".
 Transmitter: 1.5-mi. NE of Cushman.

Batesville—K12MY, Pat Lea. Phone: 501-793-3861.
 Technical facilities: 10-w TPO, 0.094-kw ERP, 188-ft. above ground, 450-ft. above sea level, lat. 35° 45' 39", long. 91° 38' 16".
 Transmitter: KBTA(AM) site, Batesville.
 Planned locally originated programming: Health; news; public affairs; sports.
 Advertising: Planned.
 Personnel: Joe M. Biard, general manager.

★ **Batesville**—K57EH, Linda D. Clevenger.
 Technical facilities: 100-w TPO, 0.734-kw ERP, 197-ft. above ground, 646-ft. above sea level, lat. 35° 44' 40", long. 91° 38' 21".
 Transmitter: 2-mi. S of city.

★ **Batesville**—K61EG, Linda D. Clevenger.
 Technical facilities: 100-w TPO, 0.734-kw ERP, 197-ft. above ground, 646-ft. above

sea level, lat. 35° 44' 40", long. 91° 38' 21".
 Transmitter: 2-mi. S of city.

Bentonville—K67EO, The Times Southwest Bcstg. Inc. Phone: 501-783-3131. Fax: 783-3131 Ext. 255
 Technical facilities: 1000-w TPO, 14.00-kw ERP, 336-ft. above ground, 1578-ft. above sea level, lat. 36° 23' 36", long. 94° 10' 53".
 Transmitter: 0.8-mi. E of J St., 0.74-mi. N of Bentonville boundary.
 Equipment: Acrodyne transmitter; Bogner antenna.
 Represented (sales): Katz Television.
 Represented (engineering): Jules Cohen & Assoc.
 Represented (legal): Koteen & Naftalin.

★ **Blytheville**—K3380, Sudbury Services Inc.
 Technical facilities: 67-w TPO, 1.00-kw ERP, 174-ft. above ground, 427-ft. above sea level, lat. 35° 55' 30", long. 89° 52' 18".
 Transmitter: Hwy. 18, 1.5-mi. E of Blytheville.

★ **Camden**—K13VZ, Arkansas Rural TV Co-op Co.
 Technical facilities: 10-w TPO, 0.106-kw ERP, 167-ft. above ground, 338-ft. above sea level, lat. 33° 35' 13", long. 92° 49' 42".
 Transmitter: 113 Madison Ave., Camden.

★ **Crossett**—K20CE, Blacks Desiring Media Inc.
 Technical facilities: 1000-w TPO, 36.70-kw ERP, 187-ft. above ground, 387-ft. above sea level, lat. 33° 46' 02", long. 91° 56' 01".
 Transmitter: 12.6-mi. NW of Monticello at 319°T.

★ **De Queen**—K08KF, Communication Dynamics. Phone: 501-584-3435.
 Technical facilities: 0.175-kw ERP, lat. 34° 02' 48", long. 94° 21' 40".
 Satellite programming: Trinity Bcstg. Network.
 Personnel: Ronald Drye, director.

★ **El Dorado**—K05JI, Arkansas Rural TV Co-op Co.
 Technical facilities: 10-w TPO, 0.06-kw ERP, 558-ft. above ground, lat. 33° 16' 19", long. 92° 42' 12".
 Transmitter: State Rte. 33, 5-mi. N of intersection of U.S. 82, El Dorado.

Fayetteville—K42BS, Trinity Bcstg. Network Inc. Phone: 714-832-2950.
 Technical facilities: 100-w TPO, 21.50-kw ERP, lat. 36° 03' 44", long. 94° 09' 29".
 Holds CP for change to 1000-w TPO, 18.90-kw ERP, 98-ft. above ground, 1850-ft. above sea level, lat. 36° 01' 17", long. 94° 13' 04". Transmitter: KKIX-FM transmitter site. BPTTL-880624TY.
 Requests modification of CP for change to 1000-w TPO, 0.80-kw ERP, 135-ft. above ground, 1978-ft. above sea level, lat. 36° 01' 75", long. 94° 13' 11.50". Transmitter: Kessler Mountain. BMTTL-900702IJ.
 Began Operation: October 1, 1987.
 Satellite programming: Trinity Bcstg. Network.

★ **Fayetteville**—K62DQ, The Times Southwest Bcstg. Inc. Phone: 501-783-3131. Fax: 501-783-3131
 Technical facilities: 880-w TPO, 15.20-kw ERP, 387-ft. above ground, 1736-ft. above sea level, lat. 36° 08' 50", long. 94° 11' 14".

Transmitter: 2.6-mi. along a bearing of 137°T from intersection of State Rtes. 68 & 112.
 Equipment: Television Technology transmitter; Antenna Technology antenna.
 Represented (sales): Katz Television.
 Represented (engineering): Jules Cohen & Associates.
 Represented (legal): Koteen & Naftalin.

★ **Fort Smith**—K27DI, Pharis Bcstg. Inc.
 Technical facilities: 1000-w TPO, 40.40-kw ERP, 236-ft. above ground, 1027-ft. above sea level, lat. 35° 26' 50", long. 94° 21' 53".
 Transmitter: Mount Vista, Watertank Rd., Van Buren.

Fort Smith—K46BZ, Pharis Bcstg. Inc. Phone: 501-785-4600. Fax: 501-785-4844
 Studio: 523 Garrison Ave., Fort Smith, AR 72901.
 Technical facilities: 1000-w TPO, 20.80-kw ERP, 266-ft. above ground, 1056-ft. above sea level, lat. 35° 26' 50", long. 94° 21' 53".
 Transmitter: Mount Vista, Watertank Rd., Van Buren.

Equipment: Television Technology transmitter; Bogner antenna.
 Satellite earth station: Paraclipse.
 Began Operation: October 20, 1989.
 Locally originated programming: Children's programming; community programming; game shows; music; locally produced news; religion; specials; high school sports; weather.
 Satellite programming: Hit Video USA; INN; FamilyNet; movies; music videos; news; sports; syndicated programming.
 Advertising: Yes. Rates: \$100.00/30 Sec.; \$175.00/Min.
 Personnel: Bill Pharis, sales; Don Patrick, engineering.

★ **Fort Smith**—K63EG, Pharis Bcstg. Inc.
 Technical facilities: 1000-w TPO, 16.90-kw ERP, 200-ft. above ground, 991-ft. above sea level, lat. 35° 26' 50", long. 94° 21' 53".
 Transmitter: Mount Vista, Watertank Rd., Van Buren.

★ **Hackett**—K50CO, Pharis Bcstg. Inc.
 Technical facilities: 1000-w TPO, 18.50-kw ERP, 59-ft. above ground, 801-ft. above sea level, lat. 35° 12' 34", long. 94° 29' 10".
 Transmitter: Backbone Mountain, 1.5-mi. SSW of Pocola, 3.9-mi. E of Hwy. 12.

★ **Hardy**—K14HO, Faith Productions.
 Technical facilities: 100-w TPO, 1.33-kw ERP, 151-ft. above ground, 689-ft. above sea level, lat. 36° 18' 23", long. 91° 30' 45".
 Transmitter: Hwy. 175-S, Hardy, Jesus Is Lord Ministries grounds.

★ **Harrison**—K18CZ, Mountain TV Network Inc.
 Technical facilities: 100-w TPO, 0.73-kw ERP, 98-ft. above ground, 1398-ft. above sea level, lat. 36° 12' 56", long. 93° 05' 38".
 Transmitter: 1-mi. SSE of Harrison.

★ **Harrison**—K54DF, Mountain TV Network Inc.
 Technical facilities: 100-w TPO, 0.64-kw ERP, 98-ft. above ground, 1398-ft. above sea level, lat. 36° 12' 56", long. 93° 05' 38".
 Transmitter: 1-mi. SSE of Harrison.

★ **Harrison**—K62DI, Mountain TV Network.
 Technical facilities: 100-w TPO, 0.61-kw ERP, 98-ft. above ground, 1398-ft. above

sea level, lat. 36° 12' 56"; long. 93° 05' 38".

Transmitter: 1-mi. SSE of Harrison.

***Harrison—K64DS, Mountain TV Network Inc.**

Technical facilities: 100-w TPO, 0.60-kw ERP, 98-ft. above ground, 1398-ft. above sea level, lat. 36° 12' 56"; long. 93° 05' 38".

Transmitter: 1-mi. SSE of Harrison.

Harrison—K66CN, Christians Incorporated For Christ Inc. Phone: 417-334-7040. Fax: 417-334-2014.

Technical facilities: 100-w TPO, 2.39-kw ERP, 112-ft. above ground, 2080-ft. above sea level, lat. 36° 14' 34", long. 93° 13' 15".

Transmitter: Kennedy Mountain.

Equipment: Scala antenna.

Began Operation: November 4, 1987.

Satellite programming: Trinity Bcstg. Network.

Advertising: No.

Personnel: Keith O'Neil.

***Hope—K52CU, Blacks Desiring Media Inc.**

Technical facilities: 1000-w TPO, 37.8-kw ERP, 141-ft. above ground, 390-ft. above sea level, lat. 33° 52' 15"; long. 93° 13' 45".

Transmitter: 24.6-mi. NE of city center at 55.16°T.

***Hope—K57EI, Blacks Desiring Media Inc.**

Technical facilities: 1000-w TPO, 38.10-kw ERP, 141-ft. above ground, 390-ft. above sea level, lat. 33° 52' 15"; long. 93° 13' 45".

Transmitter: 24.6-mi. NE of city center at a heading of 55.16°T.

***Hot Springs—K18DA, ABC Minority Investments Inc.**

Technical facilities: 1000-w TPO, 2.95-kw ERP, 150-ft. above ground, 500-ft. above sea level, lat. 34° 30' 37", long. 93° 13' 58".

Transmitter: 10.2-mi. W of center of Hot Springs.

***Hot Springs—K32CO, Payne Bcstg. Co.**

Technical facilities: 100-w TPO, 2.02-kw ERP, 144-ft. above ground, 643-ft. above sea level, lat. 34° 30' 10"; long. 93° 13' 30".

Transmitter: 9.6-mi. SW of Hot Springs.

***Hot Springs—K45DE, Little Rock Communications Assoc.**

Technical facilities: 100-w TPO, 0.786-kw ERP, 194-ft. above ground, 1394-ft. above sea level, lat. 34° 30' 19", long. 93° 05' 06".

Transmitter: 0.2-mi. NW of Hot Springs.

Jonesboro—K45AY, Jonesboro Television Associates. Phone: 501-932-4500.

Studio: 401 W. Parker Rd., Jonesboro, AR. Technical facilities: 1000-w TPO, 5.25-kw ERP, 504-ft. above ground, 870-ft. above sea level, lat. 35° 47' 56"; long. 90° 44' 31".

Began Operation: December 1, 1985.

Locally originated programming: News; sports.

Advertising: Yes.

Personnel: R. H. Hildebrand, station manager.

Note: Requests assignment of license to M.G. Productions.

Little Rock—K13UW, Jim C. Cowser.

Phone: 501-753-5338. Technical facilities: 7.00-w TPO, 0.01-kw ERP, 167-ft. above ground, 646-ft. above sea level, lat. 34° 45' 18"; long. 92° 20' 38".

Holds CP for change to 0.038-kw ERP, 135-ft. above ground, 584-ft. above sea level, BPTVL-890310Y4.

Transmitter: 400 N. University Ave., Little Rock.

Equipment: Emcee transmitter; Scala antenna.

Planned locally originated programming: Children's programming; classified advertising; health; music video clips; news; public affairs; hunting & fishing show; state university sports; weather. Planned satellite programming: American Family Network; Country Music TV; INN; movies; news; sports.

Advertising: Yes. Rates: \$50.00/30 Sec. Represented (engineering): Arthur K. Peters.

Represented (legal): Southmayd, Powell & Taylor.

Personnel: Jim Cowser, general manager; David Cowser, general sales manager; Cal Dring, national sales manager; Joe Elder, chief engineer; Ted Biggs, news director; Joe Maggard, business manager.

***Little Rock—K22BZ, Catch 22 Bcstg. Inc. Phone: 608-845-4000.**

Technical facilities: 1000-w TPO, 43.70-kw ERP, 499-ft. above ground, 1453-ft. above sea level, lat. 34° 47' 57", long. 92° 29' 29".

Transmitter: KLRT(TV) transmitter site, Shinnal Mountain, Little Rock.

***Little Rock—K28DK, Jimmy Cowser.**

Technical facilities: 1000-w TPO, 13.20-kw ERP, 397-ft. above ground, 705-ft. above sea level, lat. 34° 44' 43", long. 92° 16' 30".

Transmitter: Fourth St. & Broadway, Little Rock.

***Little Rock—K46AZ, Gaylord Bcstg. Co.**

Technical facilities: 12.80-kw ERP, lat. 34° 48' 59", long. 92° 17' 56".

***Little Rock—K49CG, American Christian Television System.**

Technical facilities: 1000-w TPO, 10.40-kw ERP, 404-ft. above ground, 712-ft. above sea level, lat. 34° 44' 43", long. 92° 16' 30".

Transmitter: First National Bldg. at Capitol & Broadway.

***Little Rock—K55EK, Frontier Bcstg. Inc.**

Technical facilities: 1000-w TPO, 20.80-kw ERP, 561-ft. above ground, 866-ft. above sea level, lat. 34° 44' 38", long. 92° 16' 32".

Transmitter: 6th St. & Broadway, Capitol Tower Bldg., Little Rock.

***Little Rock—K59DH, Tally Television Corp.**

Technical facilities: 1000-w TPO, 6.20-kw ERP, 410-ft. above ground, 666-ft. above sea level, lat. 34° 45' 58", long. 92° 17' 38".

Transmitter: 2700 River Rd., North Little Rock.

***Little Rock—K61DA, M & M Communications Inc. Phone: 904-456-9749.**

Technical facilities: 634-w TPO, 4.28-kw ERP, 299-ft. above ground, 591-ft. above sea level, lat. 34° 44' 44", long. 92° 16' 23".

Transmitter: Tower Building, 4th & Center Sts., Little Rock.

Personnel: J. McMillen, pres.

***Nashville—K23BK, Beech Street Communications Corp. Phone: 501-774-3600.**

Technical facilities: 1000-w TPO, 10.50-kw ERP, 200-ft. above ground, 869-ft. above sea level, lat. 34° 01' 50", long. 93° 53' 27".



PO Box 68

White Haven, PA 18661

717-443-9575

1-800-233-6193

FAX 717-443-9257

UHF, VHF, ITFS/MMDS

Broadcast / Tower / Studio Products and Service

Turnkey Systems Since 1960

Transmitter: 0.95-mi. SE of State Rte. 26 at Dodson Creek.

Pine Bluff—K65EK, Immanuel Bcstg. Corp.

Technical facilities: 1000-w TPO, 16.40-kw ERP, 187-ft. above ground, 413-ft. above sea level, lat. 34° 12' 46", long. 92° 01' 14".

Transmitter: 1801 W. 17th St.

***Randall—K32BW, Mountain TV Network Inc.**

Technical facilities: 100-w TPO, 0.767-kw ERP, 95-ft. above ground, 397-ft. above sea level, lat. 34° 01' 14", long. 91° 58' 10".

Transmitter: 5-mi. E of Randall.

***Randall—K36BY, Mountain TV Network Inc.**

Technical facilities: 100-w TPO, 0.76-kw ERP, 98-ft. above ground, 397-ft. above sea level, lat. 34° 01' 14", long. 91° 58' 10".

Transmitter: 5-mi. E of Randall.

***Randall—K48DF, Mountain TV Network Inc.**

Technical facilities: 100-w TPO, 0.74-kw ERP, 98-ft. above ground, 397-ft. above sea level, lat. 34° 01' 14", long. 91° 58' 10".

Transmitter: 5-mi. E of Randall.

***Russellville—K39CE, Mountain TV Network.**

Technical facilities: 0.750-kw ERP, 98-ft. above ground, 1939-ft. above sea level, lat. 35° 12' 52", long. 93° 15' 16".

Transmitter: Mount Nebo.

***Russellville—K44BV, Russell Communications.**

Technical facilities: 1000-w TPO, 12.40-kw ERP, 59-ft. above ground, 1939-ft. above sea level, lat. 35° 13' 29", long. 93° 15' 20".

Transmitter: Mount Nebo, approx. 8.5-mi. SW of Russellville.

***Springdale—K04NF, Edward F. Anglin.**

Technical facilities: 0.06-kw ERP, lat. 36° 12' 21", long. 94° 07' 11".

***Springdale—K07TN, Edward F. Anglin.**

Technical facilities: 0.12-kw ERP, lat. 36° 12' 21", long. 94° 07' 11".

***Springdale—K15BB, Russell Communications.**

Technical facilities: 12.20-kw ERP, lat. 36° 01' 17", long. 94° 13' 04".

***Springdale—K20CT, Christians Incorporated for Christ Inc. Phone: 417-334-7040. Fax: 417-334-2014**

Technical facilities: 800-w TPO, 14.60-kw ERP, 148-ft. above ground, 1729-ft. above sea level, lat. 36° 12' 20", long. 94° 06' 06".

Transmitter: Fitzgerald Mountain, Springdale.

Equipment: Andrew antenna. Scheduled to begin operation: 1990. Personnel: Keith O'Neil, owner.

***Texarkana—K35CS, Beech Street Communications Corp.**

Technical facilities: 1000-w TPO, 15.40-kw ERP, 285-ft. above ground, 597-ft. above sea level, lat. 33° 25' 48", long. 94° 05' 08".

Transmitter: 0.1-mi. NW of W end of 7th St., Texarkana.

CALIFORNIA

***Arroyo Grande—K31CL, Erwin Scala Bcstg. Phone: 805-489-0919.**

Technical facilities: 1000-w TPO, 7.8-kw ERP, 292-ft. above ground, 732-ft. above sea level, lat. 35° 03' 28", long. 120° 31' 46".

Transmitter: 1227 Pomeroy Rd., Arroyo Grande.

Personnel: Cherie Erwin Scala, station manager; Marty Scala, operations manager.

Arroyo Grande—K66CY, Erwin Scala Bcstg. Corp. Phone: 805-489-0919.

Studio: 1263 Pomeroy Rd., Arroyo Grande, CA 93420. Technical facilities: 1000-w TPO, 9.01-kw ERP, 190-ft. above ground, 600-ft. above sea level, lat. 35° 03' 29", long. 120° 31' 46".

Transmitter: 1227 Pomeroy Rd.

Equipment: Scala antenna.

Satellite earth station: General Instrument, 3.5-meter.

Began Operation: December 1, 1989.

Locally originated programming: Community programming; local special events; music; public affairs; specials; high school sports; talk shows; variety shows.

Planned locally originated programming: Children's programming; city council meetings; health.

Advertising: Yes. Rates: \$ 50.00/30 Sec.; \$100.00/Min.

Personnel: Cherie Erwin Scala, station manager; Marty Scala, operations manager.

***Arroyo Grande—K68CT, Erwin Scala Bcstg. Corp. Phone: 805-489-0919.**

Studio: 1263 Pomeroy Rd., Arroyo Grande, CA 93420. Technical facilities: 1000-w TPO, 9.55-kw ERP, 188-ft. above ground, 566-ft. above sea level.

Transmitter: 1227 Pomeroy Rd., Arroyo Grande, CA 93420.

***Atwater—K57FD, Trinity Bcstg. Network Inc.**

Technical facilities: 449-w TPO, 3-kw ERP, 545-ft. above ground, 623-ft. above sea level, lat. 37° 22' 31", long. 120° 27' 37".

Transmitter: 5-mi. N of Merced.

***Bakersfield—K33BY, Sterling Recreation Organization Co.**

Technical facilities: 1000-w TPO, 8.31-kw ERP, 220-ft. above ground, 1020-ft. above sea level, lat. 35° 28' 17", long. 119° 01' 38".

Transmitter: Near Woody Rd., N of Oildale.

***Bakersfield—K58DJ, Leo Kesselman.**

Technical facilities: 1000-w TPO, 25-kw ERP, 115-ft. above ground, 7782-ft. above

Low Power TV Stations—California

- sea level, lat. 35° 27' 14", long. 118° 35' 37".
 Transmitter: Breckenridge Mountain, 21.8-mi. E of Bakersfield.
- ★ **Barstow**—K39CS, Katherine Estes Wilkerson.
 Technical facilities: 1000-w TPO, 7.09-kw ERP, 144-ft. above ground, 2152-ft. above sea level, lat. 34° 54' 21", long. 117° 00' 06".
 Transmitter: 1.3 mi. NE of city center at a heading of 60.77°T.
- ★ **Barstow**—K44BS, Biltmore Bcstg. Co.
 Technical facilities: 100-w TPO, 4.17-kw ERP, 56-ft. above ground, 3379-ft. above sea level, lat. 34° 58' 15", long. 117° 02' 22".
 Transmitter: Flash 2 Hill, Waterman Hills. Represented (engineering): Venture Technologies Group.
 Represented (legal): Arter & Hadden.
- ★ **Belridge**—K19CK, Belridge Elementary School District.
 Technical facilities: 10-w TPO, 1.3-kw ERP, 36-ft. above ground, 833-ft. above sea level, lat. 35° 26' 41", long. 119° 45' 47".
 Transmitter: 19447 Wagon Wheel Rd.
- Belridge**—K50CL, Belridge Elementary School District. Phone: 805-762-7381.
 Technical facilities: 100-w TPO, 1.16-kw ERP, 82-ft. above ground, 866-ft. above sea level, lat. 35° 26' 41", long. 119° 45' 47".
 Transmitter: 19447 Wagon Wheel Rd.
 Satellite earth station: Chapparral, 3.6-meter; Sierra receivers.
 Began Operation: July 1, 1989.
 Locally originated programming: Children's programming; educational; college courses; character generated news; specials.
 Planned locally originated programming: Documentaries.
 Satellite programming: CNN; Learning Channel.
 Planned satellite programming: C-SPAN; PBS.
 Represented (engineering): Kyle Northway.
 Represented (legal): Schwartz, Woods & Miller.
- ★ **Blythe**—K18CL, Palo Verde Valley TV Club Inc.
 Technical facilities: 100-w TPO, 1.07-kw ERP, 30-ft. above ground, 3337-ft. above sea level, lat. 33° 34' 12", long. 114° 20' 56".
 Transmitter: Cunningham Peak, 15-mi. E of Blythe, CA.
- ★ **Blythe**—K22BY, Palo Verde Valley TV Club Inc.
 Technical facilities: 100-w TPO, 1.06-kw ERP, 30-ft. above ground, 3333-ft. above sea level, lat. 33° 34' 12", long. 114° 20' 56".
 Transmitter: Cunningham Peak, 15-mi. E of Blythe.
- ★ **Blythe**—K24CE, Palo Verde Valley TV Club Inc.
 Technical facilities: 100-w TPO, 1.07-kw ERP, 30-ft. above ground, 3337-ft. above sea level, lat. 33° 34' 12", long. 114° 20' 56".
 Transmitter: Cunningham Peak, 15-mi. E of Blythe.
- ★ **Blythe**—K26CE, Palo Verde Valley TV Club Inc.
 Technical facilities: 100-w TPO, 1.07-kw ERP, 30-ft. above ground, 3337-ft. above sea level, lat. 33° 34' 12", long. 114° 20' 56".
 Transmitter: Cunningham Peak, 15-mi. E of Blythe.
- Transmitter: Cunningham Peak, 15-mi. E of Blythe.
- ★ **Blythe**—K280L, Millard V. Oakley.
 Technical facilities: 100-w TPO, 0.682-kw ERP, 151-ft. above ground, 410-ft. above sea level, lat. 33° 37' 16", long. 114° 35' 28".
 Transmitter: 681 N. Fourth St., Blythe.
- ★ **Blythe**—K30CY, Palo Verde Valley TV Club Inc.
 Technical facilities: 100-w TPO, 1.07-kw ERP, 30-ft. above ground, 3333-ft. above sea level, lat. 33° 34' 12", long. 114° 20' 56".
 Transmitter: Cunningham Peak, 14.9-mi. E of Blythe.
- ★ **Blythe**—K57EO, John F. Craven Jr.
 Technical facilities: 1000-w TPO, 1.2-kw ERP, 49-ft. above ground, 3281-ft. above sea level, lat. 33° 34' 12", long. 114° 20' 56".
 Transmitter: BLM electronic site, Cunningham Peak, Ehrenberg, AZ.
- ★ **Blythe**—K69FD, American TV Network Inc.
 Technical facilities: 100-w TPO, 1.2-kw ERP, 69-ft. above ground, 3304-ft. above sea level, lat. 33° 34' 12", long. 114° 20' 56".
 Transmitter: BLM Electronic site, Cunningham Peak, 10-mi. at 95°T from Ehrenberg.
- ★ **Brawley & Imperial**—K21CQ, American Television Network Inc.
 Technical facilities: 10-w TPO, 0.094-kw ERP, 151-ft. above ground, 85-ft. above sea level, lat. 32° 51' 44", long. 115° 33' 41".
 Transmitter: 310 W. Neckel Rd., Imperial.
- ★ **Carmel**—K330J, Peninsula Communications Inc.
 Technical facilities: 1000-w TPO, 12.8-kw ERP, 125-ft. above ground, 1325-ft. above sea level, lat. 36° 33' 10", long. 121° 47' 17".
 Transmitter: Saddle Rd., 8-mi. SE of Pacific Grove.
- ★ **Carmel**—K69FX, Peninsula Communications Inc.
 Technical facilities: 1000-w TPO, 12.3-kw ERP, 115-ft. above ground, 1309-ft. above sea level, lat. 36° 33' 09", long. 121° 47' 17".
 Transmitter: Saddle Rd., 8-mi. SE of Pacific Grove.
- ★ **Caspar**—K35BI, Alegria Bcstg. Corp.
 Technical facilities: 1.8-kw ERP, lat. 39° 18' 47", long. 123° 45' 49".
- ★ **Castle Gardens**—K39BW, Community Television.
 Technical facilities: 1000-w TPO, 28.3-kw ERP, 141-ft. above ground, 341-ft. above sea level, lat. 37° 20' 15", long. 120° 27' 30".
- ★ **Chico**—K15CX, Kidd Communications.
 Technical facilities: 1000-w TPO, 37.1-kw ERP, 217-ft. above ground, 3655-ft. above sea level, lat. 39° 57' 30", long. 121° 42' 48".
 Transmitter: Cohasset Ridge, near Chico.
- ★ **Chico**—K65EW, California-Oregon Bcstg. Inc.
 Technical facilities: 100-w TPO, 1.23-kw ERP, 49-ft. above ground, 249-ft. above sea level, lat. 39° 45' 19", long. 121° 50' 48".
 Transmitter: S side of Hwy. 99, Chico.
- ★ **Chico-Paradise**—K59EA, F2 Partnership.
 Technical facilities: 100-w TPO, 2.21-kw ERP, 175-ft. above ground, 1736-ft. above sea level, lat. 39° 47' 01", long. 121° 40' 37".
 Transmitter: 3.1-mi. from Paradise.
- China Lake**—K14AT, Indian Wells Valley TV Booster Inc. Phone: 619-939-2433.
 Technical facilities: 20-w TPO, 0.55-kw ERP, 20-ft. above ground, 2940-ft. above sea level, lat. 35° 39' 44", long. 117° 36' 12".
 Transmitter: Lone Butte transmitter site, 1-mi. E of China Lake golf course.
 Personnel: Edward R. Middlemiss, pres.
- ★ **Daggett**—K17CN, County of San Bernardino Service Area 40.
 Technical facilities: 1000-w TPO, 9.02-kw ERP, 174-ft. above ground, 2864-ft. above sea level, lat. 34° 53' 07", long. 116° 53' 45".
 Transmitter: Elephant Mountain, 1.7-mi. NNW of Daggett.
- Daggett**—K67AZ, County of San Bernardino. Phones: 619-256-6213; 714-383-3741.
 Technical facilities: 100-w TPO, 1.073-kw ERP, 190-ft. above ground, 2691-ft. above sea level, lat. 34° 53' 07", long. 116° 53' 45".
 Transmitter: Atop Elephant Mountain, approx. 1.7-mi. NNW of Daggett.
 Note: Licensed as a translator.
- Durham**—K20CO, California Oregon Bcstg. Inc. Phone: 916-243-7777. TWX: 916-243-6721. Fax: 916-243-0217.
 Technical facilities: 20-w TPO, 0.45-kw ERP, 36-ft. above ground, 194-ft. above sea level, lat. 39° 37' 30", long. 121° 47' 53".
 Transmitter: Taylor Rd., 1.9-mi. S of Ourham.
 Personnel: See KRCC-TV, Redding.
 Note: Operating as a translator; primary station KRCC-TV, Redding, CA.
- ★ **East Weed**—K330I, California Oregon Bcstg. Inc. Phones: 916-243-7777; 916-243-6721. Fax: 916-243-0217.
 Technical facilities: 100-w TPO, 0.354-kw ERP, 23-ft. above ground, 3724-ft. above sea level, lat. 41° 25' 01", long. 122° 23' 34".
 Transmitter: 0.7-mi. SW of Weed.
 Personnel: See KRCC-TV, Redding.
 Note: Operating as a translator; primary station KRCC-TV, Redding, CA.
- ★ **Eureka**—K560D, Alegria Bcstg. Corp.
 Technical facilities: 1000-w TPO, 51.3-kw ERP, 35-ft. above ground, 2803-ft. above sea level, lat. 40° 25' 26", long. 124° 07' 23".
 Transmitter: Mt. Pierce, 35-mi. S of Strafford.
- ★ **Fort Bragg**—K19CQ, Capital Foothills Bcstrs. I.
 Technical facilities: 1000-w TPO, 29.4-kw ERP, 79-ft. above ground, 866-ft. above sea level, lat. 39° 28' 03", long. 123° 45' 34".
 Transmitter: 3-mi. NE of Fort Bragg on Bald Hill.
- Fort Bragg**—K48BQ, Joseph M. Perez.
 Technical facilities: 100-w TPO, 0.995-kw ERP, 151-ft. above ground, 262-ft. above sea level, lat. 39° 26' 51", long. 123° 47' 53".
 Transmitter: On pole atop Leiser Bldg., 322 N. Main, Fort Bragg.
- Fortuna/Rio Dell**—K20CN, California-Oregon Bcstg. Inc. Phone: 916-243-7777.
 TWX: 916-243-6721. Fax: 916-243-0217.
 Technical facilities: 1000-w TPO, 8.07-kw ERP, 171-ft. above ground, 3251-ft. above sea level, lat. 40° 25' 12", long. 124° 05' 00".
 Transmitter: Monument Ridge, 5.5-mi. S of Rio Dell.
 Represented (sales): Blair Television; Art Moore Inc., regional.
 Represented (engineering): Lohnes & Culver.
 Represented (legal): Reed, Smith, Shaw & McClay.
 Personnel: Richard W. Green, gen. mgr.
 Note: Operating as a translator; primary station KAEF, Arcata, CA.
- ★ **Fresno**—K02NE, M & M Communications Inc. Phone: 904-456-9749.
 Technical facilities: 3-w TPO, 0.03-kw ERP, 125-ft. above ground, 3214-ft. above sea level, lat. 36° 44' 08", long. 119° 47' 10".
 Transmitter: 2220 Tulare St.
 Personnel: J. McMillen, pres.
- Fresno**—K04NJ, Green Communications.
 Technical facilities: 10-w TPO, 0.019-kw ERP, 308-ft. above ground, 500-ft. above sea level, lat. 36° 44' 10", long. 119° 47' 10".
 Transmitter: Golden State Plaza, 2200 Tulare St., Fresno.
- ★ **Fresno**—K09VH, Norma Levin.
 Technical facilities: 10-w TPO, 1.25-kw ERP, 59-ft. above ground, 3724-ft. above sea level, lat. 35° 44' 45", long. 119° 16' 57".
 Transmitter: Bear Mountain, 2-mi. NNW of Squaw Valley, Fresno.
- ★ **Fresno**—K11SV, Janet Jacobsen.
 Technical facilities: 10-w TPO, 0.202-kw ERP, 331-ft. above ground, 623-ft. above sea level, lat. 36° 44' 10", long. 119° 47' 10".
 Transmitter: 2220 Tulare St., Fresno.
- ★ **Fresno**—K13VL, Eric Jacobsen.
 Technical facilities: 10-w TPO, 0.109-kw ERP, 331-ft. above ground, 623-ft. above sea level, lat. 36° 44' 10", long. 119° 47' 10".
 Transmitter: 2220 Tulare St.
- Fresno**—K34AV, Family Television Inc. Phone: 707-745-1570.
 Technical facilities: 1000-w TPO, 7.69-kw ERP, 256-ft. above ground, 551-ft. above sea level, lat. 36° 44' 10", long. 119° 47' 10".
 Transmitter: 2200 Tulare St., Fresno.
 Personnel: Billie Viglione, pres.; Marjory McConnell, v.p.; Marilyn Miller, secy.-treas.
- Fresno**—K56DZ, National Minority TV Inc. Phone: 714-832-2950. Tel.: 333892. TBNIRIN. Fax: 714-730-3568.
 Technical facilities: 1000-w TPO, 12.5-kw ERP, 236-ft. above ground, 532-ft. above sea level, lat. 36° 44' 10", long. 119° 47' 10".
 Transmitter: 2220 Tulare St., Fresno.
 Equipment: Television Technology transmitter; Scala antenna.
 Satellite earth station: Scientific-Atlanta, 3.2-meter; Scientific-Atlanta receivers.
 Represented (legal): May & Ounne.
- ★ **Goleta**—K26BF, Goleta LPTV Corp.
 Technical facilities: 1000-w TPO, 10.764-kw ERP, 43-ft. above ground, 2408-ft. above sea level, lat. 34° 28' 15", long. 119° 40' 33".
 Transmitter: 7.5 mi NE of Gibraltar Rd. at Rattlesnake Pass, 1-mi. N of Santa Barbara.

- Grass Valley—K20BV**, Sierra Joint Junior College District.
 Technical facilities: 82.45-w TPO, 0.5-kw ERP, 72-ft. above ground, 2864-ft. above sea level, lat. 39° 14' 01", long. 121° 03' 18".
 Transmitter: 0.2-mi. E of Ridge Rd. & Hughes Rd.
- ★ **Grass Valley—K338X**, American Television Network Inc.
 Technical facilities: 1000-w TPO, 42.6-kw ERP, 145-ft. above ground, 3806-ft. above sea level, lat. 39° 17' 10", long. 120° 56' 37".
 Transmitter: Five Mile House, adjacent to State Hwy. 20, 0.5-mi. E of Nevada City.
- ★ **Hemet—K53DU**, Buffalo Communications Inc.
 Technical facilities: 100-w TPO, 3.6-kw ERP, 16-ft. above ground, 3399-ft. above sea level, lat. 33° 41' 17", long. 116° 55' 32".
 Transmitter: Poly Butte electronics Site, Hemet.
- ★ **Hornitos—K41CM**, Suzi Murayama.
 Technical facilities: 1000-w TPO, 12.5-kw ERP, 49-ft. above ground, 6165-ft. above sea level, lat. 37° 32' 00", long. 120° 01' 29".
 Transmitter: 0.25-mi. from Mount Bullion.
- ★ **Independence—K168I**, Inyo County TV.
 Technical facilities: 3.2-kw ERP, lat. 36° 58' 33", long. 118° 07' 05".
- Indio—K04NT**, Leo Kesselman. Phone: 619-341-5837.
 Studio: 41701 Corporate Way, No. 4, Palm Desert, CA 92260.
 Technical facilities: 10-w TPO, 0.116-kw ERP, 20-ft. above ground, 1759-ft. above sea level, lat. 33° 48' 07", long. 116° 13' 27".
 Requests modification of CP for change to 0.349-kw ERP, 1795-ft. above sea level. BMTPTV-890310XA.
 Transmitter: Indio Peak, approx. 3-mi. NW of Indio.
 Equipment: Television Technology transmitter; Scala antenna.
 Satellite earth station: Hero.
 Began Operation: June 10, 1989.
 Locally originated programming: Locally produced news; public affairs.
 Satellite programming: Univision.
 Represented (legal): William Barnard.
 Personnel: Terry Ayers, general manager; David Gray, chief engineer.
- ★ **Indio—K06MB**, Leo Kesselman.
 Technical facilities: 10-w TPO, 0.349-kw ERP, 56-ft. above ground, 1795-ft. above sea level, lat. 33° 48' 07", long. 116° 13' 27".
 Transmitter: Indio Peak, 2.3-mi. NW of Indio.
- ★ **Inyokern—K19CL**, Roy Mayhugh.
 Technical facilities: 100-w TPO, 2.8-kw ERP, 79-ft. above ground, 4449-ft. above sea level, lat. 35° 28' 39", long. 117° 41' 58".
 Transmitter: El Paso electronic site, Ridgecrest.
- Inyokern/Ridgecrest—K43AG**, Roy William Mayhugh.
 Technical facilities: 100-w TPO, 3.84-kw ERP, 60-ft. above ground, 4429-ft. above sea level, lat. 35° 28' 29", long. 117° 41' 57".
 Transmitter: El Paso Mountain Electronics site, near Inyokern.
 Equipment: Television Technology transmitter; Lindsay antenna.
 Began Operation: January 1, 1984.
- Locally originated programming: Community programming; city council meetings; local special events; religious. Satellite programming: Religious. Advertising: Yes.
 Represented (legal): May & Dunne.
 Personnel: James Rieger, general manager & chief engineer; Edward K. Tipler, station manager.
Note: Operates as a translator part-time; primary station KTBN-TV, Santa Ana.
- Klamath—K25C1**, California-Oregon Bcstg. Inc. Phone: 916-243-7777. TWX: 916-243-6721. Fax: 916-243-0217
 Technical facilities: 1-w TPO, 0.005-kw ERP, 30-ft. above ground, 4295-ft. above sea level, lat. 41° 31' 26", long. 123° 54' 26".
 Transmitter: Red Mountain, 5-mi. E of Klamath.
 Represented (sales): Blair Television; Art Moore Inc., regional.
 Represented (engineering): Lohnes & Culver.
 Represented (legal): Reed, Smith, Shaw & McClay.
 Personnel: Richard W. Green, general manager.
Note: Operating as a translator; primary station KAEF-TV, Arcata, CA.
- Lake Shastina—K27BH**, California Oregon Bcstg. Inc. Phone: 916-243-7777. TWX: 916-243-6721. Fax: 916-243-0217.
 Technical facilities: 20-w TPO, 0.077-kw ERP, 23-ft. above ground, 3038-ft. above sea level, lat. 41° 30' 38", long. 122° 23' 33".
 Transmitter: Lake Shastina area, 5-mi. N of Weed.
 Represented (sales): Blair Television.
 Represented (engineering): Lohnes & Culver.
 Represented (legal): Reed, Smith, Shaw & McClay.
 Personnel: Richard W. Green, general manager.
Note: Operating as a translator; primary station KAEF, Arcata, CA.
- Laytonville/Branscomb/Fort Bragg—K61CJ**, Lester J. Dietz. Phone: 707-462-3747.
 Technical facilities: 100-w TPO, 4.5-kw ERP, 12-ft. above ground, 4236-ft. above sea level, lat. 39° 41' 10", long. 123° 34' 44".
 Transmitter: Cahto Peak, 5.5-mi. W of Laytonville.
- ★ **Mammoth Lakes—K25CJ**, BJM Communications, a Partnership.
 Technical facilities: 20-w TPO, 0.067-kw ERP, 30-ft. above ground, 10,098-ft. above sea level, lat. 37° 38' 15", long. 119° 01' 00".
 Transmitter: Lincoln Mountain, Mammoth Lakes.
- ★ **Mammoth Lakes—K28CC**, BJM Communications, a Partnership.
 Technical facilities: 20-w TPO, 0.067-kw ERP, 33-ft. above ground, 10,102-ft. above sea level, lat. 37° 38' 15", long. 119° 01' 00".
 Transmitter: Lincoln Mountain.
- ★ **Mammoth Lakes—K38CS**, Louis Martinez.
 Technical facilities: 100-w TPO, 1-kw ERP, 50-ft. above ground, 7346-ft. above sea level, lat. 37° 38' 54", long. 118° 58' 30".
 Transmitter: Chateau Blanc, No. Eight, Mammoth Lakes.
- ★ **McFarland—K52DJ**, Eduardo & Rosa Maria Caballero.
 Technical facilities: 1000-w TPO, 58.5-kw ERP, 75-ft. above ground, 3074-ft. above sea level, lat. 35° 42' 46", long. 118° 47' 22".
 Transmitter: 3-mi. E of Woody.
- ★ **Monterey—K27PR**, Peninsula Communications Inc.
 Technical facilities: 1000-w TPO, 12.96-kw ERP, 233-ft. above ground, 1319-ft. above sea level, lat. 36° 33' 09", long. 121° 47' 17".
 Transmitter: Saddle Rd., 8-mi. SE of Pacific Grove.
- Monterey—K53DT**, Trinity Bcstg. Network.
 Technical facilities: 1000-w TPO, 18-kw ERP, 92-ft. above ground, 1309-ft. above sea level, lat. 36° 33' 10", long. 121° 47' 17".
 Transmitter: 1.2-mi. S of State Rte. 68, Monterey.
- ★ **Monterey—K67EU**, Schuyler Bcstg. Corp.
 Studio: 8060 Lake Place, Carmel, CA 93923.
 Technical facilities: 1000-w TPO, 12.5-kw ERP, 200-ft. above ground, 3261-ft. above sea level, lat. 36° 45' 23", long. 121° 30' 05".
 Requests modification of CP for change to Channel 61, 5.20-kw ERP. BMTPTL-891130JL.
 Transmitter: Fremont Peak, 8.9-mi. NE of Salinas.
 Equipment: Jampro, ITS transmitters; Andrew, Jampro receivers.
- Morro Bay—K09UF**, Sainte Limited.
 Phone: 209-523-0777.
 Technical facilities: 10-w TPO, 0.265-kw ERP, 72-ft. above ground, 2844-ft. above sea level, lat. 35° 23' 37", long. 120° 42' 23".
 Transmitter: Tassajera Peak.
 Personnel: Rick Halsey, general manager; David Garcia, general sales manager.
- ★ **Morro Bay—K60DZ**, Sally Matychowiak.
 Technical facilities: 100-w TPO, 0.929-kw ERP, 131-ft. above ground, 259-ft. above sea level, lat. 35° 23' 22", long. 120° 40' 56".
 Transmitter: 817 Morro Bay Blvd.
- Needles—K51AY**, Garcia Bcstg. Assoc.
 Technical facilities: 1.54-kw ERP, lat. 35° 02' 05", long. 114° 22' 09".
 Began Operation: December 1, 1984.
- ★ **Northridge—K24CM**, California State U.
 Technical facilities: 80-w TPO, 3.01-kw ERP, 161-ft. above ground, 1014-ft. above sea level, lat. 34° 14' 10", long. 118° 31' 48".
 Transmitter: California State U., Speech/Drama Bldg.
- ★ **O'Neals—K66CQ**, K. Sandoval Burke.
 Technical facilities: 757-w TPO, 30-kw ERP, 89-ft. above ground, 3468-ft. above sea level, lat. 36° 44' 45", long. 119° 16' 57".
 Transmitter: Bear Mountain communications site.
- Ojai—K33CC**, Ojai Assembly of God.
 Phone: 805-646-1296.
 Studio: 190 E. El Roblar, Ojai, CA 93023.
 Technical facilities: 100-w TPO, 1.18-kw ERP, 141-ft. above ground, 942-ft. above sea level, lat. 34° 26' 28", long. 119° 16' 58".
 Transmitter: 190 East El Roblar, Ojai.
 Began Operation: September 1, 1989.
 Planned locally originated programming: Children's programming; community programming; educational; music; news;
- religious; specials; talk shows; weather.
 Personnel: Ron Triggs, general manager.
- Oroville—K02MK**, Global Village Video Resource Center. Phones: 212-925-7751; 212-966-7526.
 Technical facilities: 10-w TPO, 0.032-kw ERP, lat. 39° 30' 34", long. 121° 35' 55".
 Began Operation: November 1, 1986.
 Advertising: Yes. Rates: \$25 & up per spot.
 Personnel: Pedro Martinez, office manager.
- Oroville—K18AO**, Davis-Goldfarb Co.
 Studio: 180 E. 4th St., Chico, CA 95927.
 Technical facilities: 1000-w TPO, 23.7-kw ERP, 138-ft. above ground, 3104-ft. above sea level, lat. 39° 39' 04", long. 121° 27' 43".
 Transmitter: Bloomer Hill, 11-mi. NNE of Oroville.
 Began Operation: September 24, 1985.
 Represented (sales): Katz Television.
 Represented (legal): Fletcher, Heald & Hildreth.
 Personnel: Mel Querio, general manager.
Note: Operating as a translator; primary station KCPM, Chico, CA.
- ★ **Oroville—K35CW**, California-Oregon Bcstg. Inc.
 Technical facilities: 1000-w TPO, 49.1-kw ERP, 125-ft. above ground, 2241-ft. above sea level, lat. 39° 12' 23", long. 121° 49' 12".
 Transmitter: South Butte, Sutter Butte Range near Oroville.
- ★ **Oroville—K53CR**, Linda D. Clevenger.
 Technical facilities: 100-w TPO, 0.834-kw ERP, 145-ft. above ground, 341-ft. above sea level, lat. 39° 30' 34", long. 121° 35' 55".
 Transmitter: 2.8-mi. NW of center of city at 271.6°T.
- ★ **Palm Springs—K120J**, Max Marko.
 Technical facilities: 7.8-w TPO, 0.7-kw ERP, 240-ft. above ground, 2520-ft. above sea level, lat. 33° 56' 44", long. 116° 24' 34".
 Transmitter: 0.93-mi. W of West Wide Canyon & 1.9-mi. N from Dillon Rd.
- Palm Springs—K20CB**, Robert H. Gray.
 Technical facilities: 100-w TPO, 1.56-kw ERP, 46-ft. above ground, 7963-ft. above sea level, lat. 34° 02' 46", long. 116° 48' 49".
 Transmitter: 10-mi. NW of Palm Springs.
- ★ **Palmdale—K38CW**, Xenia Renatta Izzo.
 Phone: 213-436-4482. Fax: 800-624-8727.
 Technical facilities: 100-w TPO, 4.47-kw ERP, 49-ft. above ground, 5233-ft. above sea level, lat. 34° 32' 50", long. 118° 12' 53".
 Transmitter: Hauser Mountain, 6.2-mi. SSW of Palmdale.
 Equipment: Bogner transmitter; Scala antenna.
 Satellite earth station: Comtech; M/A-Com receivers.
 Began operation: July 1, 1990.
 Locally originated programming: Children's programming; community programming; documentaries; educational; farm information; game shows; foreign language programming; magazines; music; news; locally produced news; public access; public affairs; religious; specials; sports; high school sports; weather.
 Planned locally originated programming: Talent shows; talk shows; variety shows.
 Satellite programming: Hit Video USA; International TV Network; FamilyNet; music videos; news.

Low Power TV Stations—California

- Planned satellite programming: Independent News Service.
Advertising: Yes. Rates: \$50.00/30 Sec.; \$75.00/Min.
Represented (legal): Peter Tannenwald.
Personnel: Julio Izzo, general manager & chief engineer; Richard Cox, station manager.
- ★ **Parker Dam**—K38CF, Richard J. Washington.
Technical facilities: 100-w TPO, 1.43-kw ERP, 43-ft. above ground, 1759-ft. above sea level, lat. 34° 18' 31", long. 114° 09' 49".
Transmitter: MPW electronic site, Parker Dam.
- Paso Robles**—K36AL, Central Coast Good News Inc.
Technical facilities: 1000-w TPO, 25-kw ERP, 55-ft. above ground, 2525-ft. above sea level, lat. 35° 21' 38", long. 120° 39' 21".
- Placerville**—K62BT, Praise the Lord Studio Chapel. Phone: 916-626-5322.
Studio: 517 Truck Rd., Diamond Springs, CA 95619.
Technical facilities: 100-w TPO, 0.817-kw ERP, 502-ft. above ground, 9411-ft. above sea level, lat. 38° 37' 49", long. 120° 51' 20".
Transmitter: Corner of Crystal Blvd. & Stope Dr., El Dorado.
Equipment: Emcee transmitter; Bogner antenna.
Satellite earth stations: Prodelin, 4.6-meter; Prodelin, 3-meter; Scientific-Atlanta receivers.
Began Operation: December 1, 1984.
Locally originated programming: Religious.
Satellite programming: Trinity Bcstg. Network.
Advertising: No.
Personnel: John Hartman, general manager; Mary Hartman, sales; Frank Patynama, chief engineer.
- ★ **Porterville**—K15CO, Trinity Bcstg. Network.
Technical facilities: 1000-w TPO, 9.12-kw ERP, 39-ft. above ground, 5741-ft. above sea level, lat. 36° 17' 07", long. 118° 50' 19".
Transmitter: Blue Ridge Lookout, 1.7-mi. E of Exeter.
- ★ **Porterville**—K20CS, Eduardo & Rosa Maria Caballero.
Technical facilities: 540-w TPO, 11.3-kw ERP, 49-ft. above ground, 3337-ft. above sea level, lat. 36° 09' 05", long. 118° 50' 00".
Transmitter: Hatchet Peak, Springville.
- ★ **Red Bluff**—K04NV, Kidd Communications.
Technical facilities: 10-w TPO, 0.194-kw ERP, 89-ft. above ground, 1886-ft. above sea level, lat. 40° 15' 46", long. 122° 05' 37".
Transmitter: Tuscan Buttes, near Red Bluff.
- ★ **Redding**—K26CO, Kidd Communications.
Technical facilities: 1000-w TPO, 18.8-kw ERP, 118-ft. above ground, 3586-ft. above sea level, lat. 40° 39' 14", long. 122° 31' 12".
Requests modification of CP for change to 40.90-kw ERP. BMP TTL-890310WW.
Transmitter: Atop South Fork Mountain, near Redding.
- ★ **Redding**—K34DJ, Northern California Conference.
Technical facilities: 1000-w TPO, 37.6-kw ERP, 85-ft. above ground, 3281-ft. above sea level, lat. 40° 39' 14", long. 122° 31' 12".
Transmitter: South Fork Mountain, 12-mi. NW of Redding.
- ★ **Redding**—K43BX, Kidd Communications.
Technical facilities: 1000-w TPO, 30-kw ERP, 46-ft. above ground, 1306-ft. above sea level, lat. 40° 33' 46", long. 122° 27' 07".
Transmitter: 6188 Placer St., Redding.
- Redding**—K65DJ, Trinity Bcstg. Network. Phone: 714-832-2950.
Technical facilities: 1000-w TPO, 25.7-kw ERP, 138-ft. above ground, 741-ft. above sea level, lat. 40° 38' 37", long. 122° 22' 44".
Transmitter: 310 Lake Blvd., Redding.
Began Operation: July 5, 1988.
Satellite programming: Trinity Bcstg. Network.
- ★ **Sacramento**—K08LC, Kidd Communications.
Technical facilities: 10-w TPO, 0.07-kw ERP, 200-ft. above ground, 236-ft. above sea level, lat. 38° 42' 26", long. 121° 28' 33".
Transmitter: Rural area near Rio Linda.
- ★ **Sacramento**—K14IA, Sylvia M. Landin.
Technical facilities: 1000-w TPO, 10.73-kw ERP, 371-ft. above ground, 407-ft. above sea level, lat. 38° 42' 38", long. 121° 28' 54".
Transmitter: 1.2-mi. S of intersection of Elverta Rd. & Sorrento, Sacramento.
- ★ **Sacramento**—K15CY, Eduardo & Rosa Maria Caballero.
Technical facilities: 1000-w TPO, 147-kw ERP, 125-ft. above ground, 2228-ft. above sea level, lat. 39° 12' 21", long. 121° 49' 11".
Transmitter: Sutter Butte, Sutter.
- ★ **Sacramento**—K23CE, John Francis Hassler Jr.
Technical facilities: 1000-w TPO, 34.7-kw ERP, 430-ft. above ground, 466-ft. above sea level, lat. 38° 42' 26", long. 121° 28' 33".
Transmitter: 606 W. Delano St., Elverta.
- ★ **Sacramento**—K25CR, Kidd Communications.
Technical facilities: 500-w TPO, 8.2-kw ERP, 446-ft. above ground, 482-ft. above sea level, lat. 38° 42' 26", long. 121° 28' 33".
Transmitter: 1.5-mi. NW of Rio Linda.
- Sacramento**—K49CL, Western Bcstg. System.
Technical facilities: 1000-w TPO, 19.3-kw ERP, 256-ft. above ground, 279-ft. above sea level, lat. 38° 34' 46", long. 121° 29' 17".
Transmitter: NE corner of intersection of 13th & J Sts., Elks Building.
- ★ **Sacramento**—K53DO, Channel America LPTV Holdings Inc.
Technical facilities: 545-w TPO, 14.1-kw ERP, 213-ft. above ground, 240-ft. above sea level, lat. 38° 34' 49", long. 121° 29' 26".
Transmitter: Mueller Elks Bldg., 921 11th St., Sacramento.
- ★ **Sacramento**—K62DO, Eduardo & Rosa Maria Caballero.
Technical facilities: 1000-w TPO, 2.2-kw ERP, 125-ft. above ground, 2231-ft. above sea level, lat. 38° 24' 21", long. 122° 06' 29".
Transmitter: Mount Vaca, Vacaville.
- Sacramento**—K69FB, Trinity Christian Center of Santa Ana. Phone: 714-832-2950.
Technical facilities: 100-w TPO, 1.47-kw ERP, 400-ft. above ground, 423-ft. above sea level, lat. 38° 38' 54", long. 121° 28' 40".
Transmitter: North Market Blvd., Sacramento.
- Salinas**—K06LV, Jeremy D. Lansman. Phone: 907-345-2630.
Technical facilities: 6-w TPO, 0.069-kw ERP, 23-ft. above ground, 3100-ft. above sea level, lat. 36° 45' 23", long. 121° 30' 05".
Transmitter: Fremont Peak radio site, 6.5-mi. S of San Juan Bautista.
Began Operation: June 1, 1989.
- ★ **Salinas**—K19CR, Peninsula Communications Inc.
Technical facilities: 740-w TPO, 2.3-kw ERP, 171-ft. above ground, 3232-ft. above sea level, lat. 36° 45' 23", long. 121° 30' 05".
Transmitter: Fremont Peak, 7.5-mi. NE of Salinas.
- San Ardo/Bradley**—K13ND, Monterey County Superintendent of Schools. Phone: 408-755-0383.
Studio: 901 Blanco Circle, Salinas, CA 93912.
Technical facilities: 10-w TPO, 0.095-kw ERP, 35-ft. above ground, 2820-ft. above sea level, lat. 37° 57' 30", long. 121° 00' 01".
Transmitter: Williams Hill, approx 7-mi. SW of San Ardo.
Equipment: Emcee transmitter; Taco antenna.
Began Operation: June 16, 1983.
Locally originated programming: College courses; public affairs.
Planned locally originated programming: Public access.
Personnel: William Roberts, station manager; Robert Oka, chief engineer; Troy Bramlett, superintendent.
Note: Operating as a translator; primary station KQED, San Francisco.
- San Diego**—K19BN, American Television Network Inc.
Technical facilities: 100-w TPO, 0.761-kw ERP, 39-ft. above ground, 5840-ft. above sea level, lat. 33° 18' 30", long. 116° 50' 20".
Transmitter: Mount Palomar.
- ★ **San Luis Obispo**—K22DA, Alameda Television.
Technical facilities: 100-w TPO, 5.35-kw ERP, 49-ft. above ground, 2470-ft. above sea level, lat. 35° 21' 38", long. 120° 39' 21".
Transmitter: Questa Grande, 5.5-mi. N of San Luis Obispo.
- ★ **San Luis Obispo**—K32CV, Alegria Bcstg. Corp.
Technical facilities: 100-w TPO, 0.989-kw ERP, 36-ft. above ground, 1801-ft. above sea level, lat. 35° 18' 21", long. 120° 37' 20".
Transmitter: 2.8-mi. NE of San Luis Obispo.
- ★ **San Luis Obispo**—K61EI, Alegria Bcstg. Corp.
Technical facilities: 100-w TPO, 0.99-kw ERP, 38-ft. above ground, 1801-ft. above sea level, lat. 35° 18' 21", long. 120° 37' 20".
Transmitter: 2.8-mi. NE of city, Los Padres National Forest, San Luis Obispo.
- ★ **San Luis Obispo**—K69FE, Alegria Bcstg. Corp.
Technical facilities: 1000-w TPO, 4.55-kw ERP, 43-ft. above ground, 2139-ft. above sea level, lat. 35° 21' 38", long. 120° 39' 21".
Transmitter: Questa Peak, Los Padres National Forest.
- ★ **Santa Barbara**—K15DB, Skywave Communications Corp.
Technical facilities: 100-w TPO, 2.68-kw ERP, 20-ft. above ground, 2169-ft. above sea level, lat. 34° 27' 58", long. 119° 40' 37".
Transmitter: 0.8-mi. NE of Mount Calvary Monastery, Santa Barbara.
- ★ **Santa Barbara**—K36CD, Costa de Oro Television Inc.
Technical facilities: 100-w TPO, 1.94-kw ERP, 112-ft. above ground, 2477-ft. above sea level, lat. 34° 28' 15", long. 119° 40' 33".
Transmitter: Gibraltar Rd., Los Padres National Forest, Santa Barbara.
- ★ **Santa Barbara**—K43CY, Biltmore Bcstg. Corp.
Technical facilities: 1000-w TPO, 8.48-kw ERP, 95-ft. above ground, 2395-ft. above sea level, lat. 34° 28' 12", long. 119° 40' 30".
Transmitter: Gibraltar Rd., 0.8-mi. N of Santa Barbara.
- ★ **Santa Barbara**—K49BZ, Coastline Communications Inc.
Technical facilities: 100-w TPO, 1.93-kw ERP, 112-ft. above ground, 2477-ft. above sea level, lat. 34° 28' 15", long. 119° 40' 33".
Transmitter: Gibraltar Rd., Santa Barbara.
- ★ **Santa Clara-San Jose**—K22DD, Linda K. Trumbly.
Technical facilities: 100-w TPO, 8-kw ERP, 79-ft. above ground, 1181-ft. above sea level, lat. 37° 19' 23", long. 121° 45' 15".
Transmitter: Aborn Rd., San Jose.
- ★ **Santa Maria**—K09VB, Buenos Diaz Bcstg. Co. Inc.
Technical facilities: 10-w TPO, 1-kw ERP, 121-ft. above ground, 322-ft. above sea level, lat. 34° 58' 48", long. 120° 27' 12".
Transmitter: 1.1-mi. from intersection of Blosser & Donovan Rds.
- ★ **Santa Maria**—K39CQ, Blacks Desiring Media Inc.
Technical facilities: 1000-w TPO, 6.88-kw ERP, 164-ft. above ground, 315-ft. above sea level, lat. 34° 57' 02", long. 120° 29' 22".
Transmitter: 3.4-mi. W of Santa Maria.
- ★ **Serrano**—K52DB, Community TV.
Technical facilities: 1000-w TPO, 8.8-kw ERP, 43-ft. above ground, 1503-ft. above sea level, lat. 35° 21' 38", long. 120° 39' 21".
Transmitter: 1-mi. W of Rte 1.
- ★ **Sonora**—K25CT, Finnigan Communications Inc.
Technical facilities: 1000-w TPO, 10.8-kw ERP, 98-ft. above ground, 2097-ft. above sea level, lat. 37° 58' 21", long. 120° 22' 14".
- ★ **South Lake Tahoe**—K16BU, Tahoe Daily Tribune Inc.
Technical facilities: 100-w TPO, 0.984-kw ERP, 62-ft. above ground, 6362-ft. above sea level, lat. 38° 57' 00", long. 119° 59' 00".
Transmitter: 3079 Harrison Ave., South Lake Tahoe.

★ **South Lake Tahoe**—K65EU, Kidd Communications.
 Technical facilities: 1000-w TPO, 32-kw ERP, 144-ft. above ground, 7388-ft. above sea level, lat. 38° 54' 37", long. 120° 02' 05".
 Transmitter: Tahoe Mountain, South Lake Tahoe.

★ **South Oroville**—K55FC, Response Bcstg. Corp.
 Technical facilities: 1000-w TPO, 41.7-kw ERP, 49-ft. above ground, 3379-ft. above sea level, lat. 39° 48' 43", long. 121° 33' 25".
 Transmitter: Atop Sawmill Peak, near Magalia.

★ **Stockton & Lodi**—K52CK, Telemundo of Northern California Inc.
 Technical facilities: 1000-w TPO, 10.2-kw ERP, 226-ft. above ground, 253-ft. above sea level, lat. 38° 01' 21", long. 121° 16' 03".
 Transmitter: 0.7-mi. W of intersection of Hammer Lane & I-99, Stockton.

★ **Tahoe City**—K34CN, Tahoe Daily Tribune Inc.
 Technical facilities: 1000-w TPO, 20.7-kw ERP, 141-ft. above ground, 6841-ft. above sea level, lat. 39° 11' 00", long. 120° 12' 00".
 Transmitter: 3.2-mi. NW of center of Tahoe City at 286°T.

Tahoe City—K56BW, Gavilan Communications. Phone: 408-847-4222.
 Technical facilities: 100-w TPO, 1.06-kw ERP, 30-ft. above ground, 6730-ft. above sea level, lat. 39° 08' 36", long. 120° 09' 49".
 Transmitter: 1030 Skyline Dr., Tahoe City.
 Equipment: Acrodyne transmitter; Scala antenna.
 Represented (engineering): Hammett & Edison Inc.
 Represented (legal): Arter & Hadden.

★ **Tahoe City**—K68DQ, Adam Laird Marko.
 Technical facilities: 857-w TPO, 35-kw ERP, 36-ft. above ground, 9685-ft. above sea level, lat. 39° 18' 50", long. 119° 53' 00".
 Transmitter: Slide Mountain, 0.05-mi. E of Mount Rose Campground.

Twentynine Palms—K06KU, Moore Bcstg. Inc.
 Technical facilities: 10-w TPO, 0.108-kw ERP, 80-ft. above ground, 2565-ft. above sea level, lat. 34° 08' 11", long. 116° 10' 07".
 Transmitter: 0.15-mi. S of KDHI(AM) tower & Twentynine Palms Hwy.
 Locally originated programming: Art profiles; exercise; news; public affairs; hunting & fishing show.
 Satellite programming: Country Music TV.
 Represented (legal): Gardner, Carton & Douglas.

★ **Twentynine Palms**—K25CU, Eddie Robinson.
 Technical facilities: 1000-w TPO, 1.18-kw ERP, 3091-ft. above ground, 3101-ft. above sea level, lat. 34° 09' 18", long. 116° 12' 06".
 Transmitter: Copper Mountain.

Twentynine Palms—K38AT, American TV Network Inc.
 Technical facilities: 1000-w TPO, 19.74-kw ERP, 82-ft. above ground, 3123-ft. above sea level, lat. 34° 09' 11", long. 116° 11' 54".
 Transmitter: Copper Mountain electronic site.
 Began Operation: September 1, 1987.

Personnel: Robert Gray, general manager.

Twentynine Palms—K63CG, Morongo Basin TV Club Inc. Phone: 619-367-1833.
 Technical facilities: 100-w TPO, 1.19-kw ERP, 31-ft. above ground, 4281-ft. above sea level, lat. 34° 04' 32", long. 115° 57' 18".
 Transmitter: Pinto Mountain, Twentynine Palms.

Equipment: Television Technology transmitter; Scala antenna.
 Satellite earth station: Scientific-Atlanta, 3.6-meter; Microwave Assoc. receivers.
 Began Operation: March 18, 1983.
 Satellite programming: SelecTV.

Ukiah—K47AL, Television Improvement Assn. Phone: 707-462-5733.
 Technical facilities: 100-w TPO, 2.5-kw ERP, 30-ft. above ground, 3159-ft. above sea level, lat. 39° 07' 03", long. 123° 05' 35".
 Transmitter: Cow Mountain, 6.5-mi. SE of Ukiah.
 Equipment: Television Technology transmitter; Scala antenna.
 Began Operation: July 4, 1982.
 Advertising: Yes.
 Personnel: Orville Hern, station manager.

★ **Ventura**—K23CQ, Laurence Windsor.
 Technical facilities: 100-w TPO, 2.16-kw ERP, 39-ft. above ground, 942-ft. above sea level, lat. 34° 17' 38", long. 119° 16' 23".
 Transmitter: 1.6-mi. NE of San Buena Ventura Mission, Ventura.

★ **Ventura**—K25DQ, Sterling Recreation Organization Co.
 Technical facilities: 290-w TPO, 9.22-kw ERP, 36-ft. above ground, 2116-ft. above sea level, lat. 34° 20' 57", long. 119° 20' 07".
 Transmitter: Meridian Communications site, Red Mountain, 1.9-mi. SW of Foster Park.

Ventura—K47CL, Ojai Assembly of God. Phone: 805-646-1296.
 Studio: 190 E. El Roblar, Ojai, CA 93023.
 Technical facilities: 100-w TPO, 1.25-kw ERP, 69-ft. above ground, 161-ft. above sea level, lat. 34° 16' 23", long. 119° 16' 06".
 Transmitter: 396 S. San Clemente, Ventura.
 Began Operation: June 1, 1989.
 Planned locally originated programming: Children's programming; community programming; educational; music; news; religious; specials; talk shows; weather.
 Personnel: Ron Triggs, general manager.

Victorville—K33BT, Trinity Bcstg. Network Inc. Phone: 714-832-2950.
 Technical facilities: 100-w TPO, lat. 34° 36' 36", long. 117° 17' 13".
 Satellite programming: Trinity Bcstg. Network.

★ **Visalia**—K05IY, Central California Bcstrs. Inc.
 Technical facilities: 10-w TPO, 0.213-kw ERP, 276-ft. above ground, 591-ft. above sea level, lat. 36° 16' 10", long. 119° 17' 31".
 Transmitter: Liberty Rd., 0.2-mi. E of Liberty & Butler Rds. intersection.

Vista & Oceanside—K49BV, Lupian-Warren-Barnard Partnership. Phone: 619-698-7300.
 Studio: 8691 Echo Dr., La Mesa, CA 92041.
 Technical facilities: 100-w TPO, 2.61-kw ERP, 69-ft. above ground, 1742-ft. above sea level, lat. 33° 12' 53", long. 117° 11' 15".

Transmitter: Blackjack Hill communications site, 3-mi. E of Vista.
 Began Operation: December 1, 1988.
 Planned locally originated programming: Religious.
 Planned satellite programming: Trinity Bcstg. Network.
 Advertising: No.

Willow Creek—K34BW, California Oregon Bcstg. Inc. Phone: 916-243-7777. TWX: 916-243-6721. Fax: 916-243-0217.
 Technical facilities: 1-w TPO, 0.005-kw ERP, 26-ft. above ground, 4026-ft. above sea level, lat. 40° 58' 05", long. 123° 41' 17".
 Transmitter: Brannon Mountain, 3.8-mi. NE of Willow Creek.
 Advertising: No.
 Personnel: See KRCR-TV, Redding, CA.
 Note: Operating as a translator; primary station KRCR-TV Redding, CA.

Yosemite Village—K16CC, Yosemite Park & Curry Co.
 Technical facilities: 10-w TPO, 0.079-kw ERP, 7224-ft. above ground, 20-ft. above sea level, lat. 37° 43' 45", long. 119° 34' 20".
 Transmitter: 1.6-mi. SSE of Yosemite National Park.

Yucca Valley—K26BH, American TV Network Inc.
 Technical facilities: 18-w TPO, 0.024-kw ERP, 32-ft. above ground, 4138-ft. above sea level, lat. 34° 08' 56", long. 116° 26' 42".
 Transmitter: 2-mi. N of Yucca Valley at end of Oakwood Dr.
 Began Operation: October 1, 1986.
 Personnel: Robert Gray, general manager.

COLORADO

★ **Alamosa**—K12NI, K. Sandoval Burke.
 ★ **Aspen**—K18CQ, Steamboat Bcst. Systems Inc.
 Technical facilities: 1000-w TPO, 6.57-kw ERP, 46-ft. above ground, 11,247-ft. above sea level, lat. 39° 09' 12", long. 106° 49' 13".
 Transmitter: Aspen Mountain.

Aspen—K23AE, Withers Broadcasting. Phone: 303-242-5000.
 Studio: 400 W. Main St., Aspen, CO 81611.
 Technical facilities: 100-w TPO, 1.05-kw ERP, 54-ft. above ground, 9446-ft. above sea level, lat. 39° 13' 33", long. 105° 50' 00".
 Transmitter: Lower Red Mountain, 2.5-mi. NNW of Aspen Center.
 Equipment: Emcee transmitter; Scala antenna.
 Began Operation: January 1, 1988.
 Advertising: Yes. Rates: \$90.00/30 Sec.
 Personnel: Tom McGill, station manager; Rick Brainer, operations mgr.
 Note: Operating as a translator of KREG-TV, Glenwood Springs, CO.

★ **Aspen**—K26CT, Penny Drucker.
 Technical facilities: 244-w TPO, 1-kw ERP, 194-ft. above ground, 8333-ft. above sea level, lat. 39° 12' 15", long. 106° 48' 58".
 Transmitter: 1.6-mi. NE of Aspen.

★ **Aurora**—K36CP, Freeman Cosmo Harris.
 Technical facilities: 140-w TPO, 106-kw ERP, 102-ft. above ground, 5709-ft. above sea level, lat. 39° 40' 33", long. 104° 49' 45".
 Transmitter: Forum Bldg., 14001 E. Iliif Ave. Aurora.

★ **Aurora**—K66DK, Jerold R. Welch.
 Technical facilities: 1000-w TPO, 12.17-kw ERP, 164-ft. above ground, 5705-ft. above sea level, lat. 39° 39' 50", long. 104° 51' 40".
 Transmitter: 3033 S. Parker Rd

★ **Boulder**—K33DC, J. B. Van de Sande.
 Technical facilities: 1000-w TPO, 23.5-kw ERP, 26-ft. above ground, 6870-ft. above sea level, lat. 40° 03' 17", long. 105° 18' 28".
 Transmitter: Bow Mountain, 3.1-mi. NNW of Boulder.

★ **Boulder**—K33DK Skywave Communications Corp.
 Technical facilities: 100-w TPO, 1.55-kw ERP, 89-ft. above ground, 7969-ft. above sea level, lat. 40° 04' 19", long. 105° 21' 14".
 Transmitter: Lee Hill, 5.3-mi. NW of Boulder.

★ **Breckenridge**—K33DF, ZLTV Inc.
 Technical facilities: 100-w TPO, 1.18-kw ERP, 13-ft. above ground, 13,094-ft. above sea level, lat. 38° 28' 46", long. 105° 58' 20".
 Transmitter: Bald Mountain, Breckenridge.

★ **Buena Vista**—K22CT, Mountain TV Network Inc.
 Technical facilities: 100-w TPO, 1.33-kw ERP, 95-ft. above ground, 11,145-ft. above sea level, lat. 38° 41' 24", long. 106° 11' 31".
 Transmitter: 11-mi. SSW of Buena Vista.

★ **Colorado Springs**—K38CU, Zenon Reynarowych. Phone: 718-847-7388.
 Technical facilities: 600-w TPO, 7.067-kw ERP, 59-ft. above ground, 9360-ft. above sea level, lat. 38° 44' 46", long. 104° 51' 37".
 Transmitter: Cheyenne Mountain, 6.5-mi. SSW of center of Colorado Springs.

★ **Colorado Springs**—K40CX, Richard A. Warren.
 Technical facilities: 1000-w TPO, 30-kw ERP, 59-ft. above ground, 9419-ft. above sea level, lat. 38° 44' 40", long. 104° 51' 37".
 Transmitter: Cheyenne Mountain, near Colorado Springs.

Colorado Springs—K43CG, Full Gospel Outreach Inc.
 Technical facilities: 1000-w TPO, 11.8-kw ERP, 79-ft. above ground, 9380-ft. above sea level, lat. 38° 44' 46", long. 104° 51' 37".
 Transmitter: Cheyenne Mountain, approx. 6.5-mi. SSW of center of Colorado Springs.

★ **Colorado Springs**—K49CJ, Echonet Corp.
 Technical facilities: 31-w TPO, 0.15-kw ERP, 112-ft. above ground, 9524-ft. above sea level, lat. 38° 44' 40", long. 104° 51' 41".
 Requests modification of CP for change to 4.53-kw ERP, 9495-ft. above sea level. BMMPTL-891208YB.
 Transmitter: Cheyenne Mountain, 3.6-mi. SW of Colorado Springs.
 Note: Operating as a translator; primary station KUBD Denver, CO

Cortez—K20AF, Muller Bcstg.
 Technical facilities: 20-w TPO, 0.89-kw ERP, 75-ft. above ground, 6275-ft. above sea level, lat. 37° 20' 15", long. 108° 36' 00".

Cortez—K24CH, Montezuma/Dolores County Metro Recreation District.

Low Power TV Stations—Colorado

- Technical facilities: 100-w TPO, 0.792-kw ERP, 43-ft. above ground, 10,259-ft. above sea level, lat. 37° 21' 58", long. 108° 08' 42".
Transmitter: Caviness electronics site, NE of Mancos.
- Cortez**—K26CI, Montezuma/Dolores County Metro Recreation District.
Technical facilities: 100-w TPO, 1.01-kw ERP, 43-ft. above ground, 10,759-ft. above sea level, lat. 37° 21' 58", long. 108° 08' 42".
Transmitter: to Caviness Electronics site, NE of Mancos.
- ★ **Cortez**—K28CO, Susan Easton.
Technical facilities: 10-w TPO, 0.19-kw ERP, 135-ft. above ground, 6280-ft. above sea level, lat. 37° 20' 20", long. 108° 36' 10".
- ★ **Craig**—K33CS, Mountain TV Network Inc.
Technical facilities: 100-w TPO, 0.91-kw ERP, 95-ft. above ground, 7618-ft. above sea level, lat. 40° 33' 56", long. 107° 36' 31".
Transmitter: Craig.
- Denver**—K47AQ, Marilyn Hickey Ministries. Phones: 303-777-7722; 303-698-1155 Ext. 2105. Fax: 303-698-2418.
Studio: 455 S. Platte River Dr., Denver, CO 80223.
Technical facilities: 1000-w TPO, 16.2-kw ERP, 100-ft. above ground, 5490-ft. above sea level, lat. 39° 51' 08", long. 105° 00' 51".
Holds CP for change to 25.6-kw ERP, 131-ft. above ground, 5587-ft. above sea level. BPTTL-870702S5.
Transmitter: NE corner of 85th & Zuni, Federal Heights, CO.
Satellite earth station paracclipse; Hughes. Equipment: Television Technology transmitter; Scala antenna.
Began Operation: June 1, 1987.
Locally originated programming: Children's programming; documentaries; ethnic; educational; college courses; exercise; magazines; music; music video clips; public affairs; religious; specials; sports; hunting & fishing show; talent shows; talk shows; variety shows.
Planned locally originated programming: Character generated news.
Satellite programming: Music videos; Inspirational Network; syndicated programming.
Advertising: Yes. Rates: \$16.00/30 Sec.; \$32.00/Min.; \$100.00/30 min; \$200.00/Hour.
Personnel: Gene Steiner, general manager; Ken Williams, chief engineer; Pat Rosales, traffic manager; Rich Noble, master control operator.
- Denver**—K57BT, Trinity Bcstg. of Denver Inc. Phone: 714-832-2950.
Studio: 90th & Yates St., Westminster, CO.
Technical facilities: 1000-w TPO, 0.769-kw ERP, 449-ft. above ground, 7722-ft. above sea level, lat. 39° 43' 59", long. 105° 14' 12".
Transmitter: Lookout Mountain, adjacent to Cody Monument, Golden.
Equipment: Acrodyne transmitter; Scala antenna.
Began Operation: April 1, 1982.
Satellite programming: Trinity Bcstg. Network.
Represented (legal): May & Dunne.
Note: Licensed as a translator.
- ★ **Denver**—K69FT, Peter B. Van De Sande.
Technical facilities: 1000-w TPO, 7.93-kw ERP, 545-ft. above ground, 5755-ft. above sea level, lat. 39° 45' 00", long. 104° 59' 27".
Transmitter: Denver Place Bldg., 18th St., Denver.
- ★ **Denver-Evergreen**—K61FC, Lansman & Schatz Partners.
Technical facilities: 1000-w TPO, 7-kw ERP, 102-ft. above ground, 9039-ft. above sea level, lat. 39° 33' 46", long. 105° 15' 37".
Transmitter: Double Head Mountain radio site, Evergreen.
- Durango**—K39AH, KGSW-TV.
Technical facilities: 1000-w TPO, 12.7-kw ERP, 66-ft. above ground, 7841-ft. above sea level, lat. 37° 15' 45", long. 107° 54' 07".
Transmitter: Smelter Mountain.
Began Operation: March 1, 1987.
Note: Operating as a translator, primary station KGSW-TV, Albuquerque, NM.
- ★ **Fort Collins**—K38CT, Brooks Bcstg. Inc.
Technical facilities: 1000-w TPO, 21.1-kw ERP, 289-ft. above ground, 5640-ft. above sea level, lat. 40° 40' 50", long. 104° 56' 32".
Transmitter: 3-mi. E of Interstate 81, Fort Collins.
- Fort Collins**—K54CQ, Echonet Corp.
Technical facilities: 1000-w TPO, 8.52-kw ERP, 200-ft. above ground, 5555-ft. above sea level, lat. 40° 40' 50", long. 104° 56' 32".
Transmitter: 6.8-mi. NE of Fort Collins.
Note: Operating as a translator; primary station KUBD, Denver, CO.
- Glenwood Springs**—K25AH, Colorado West Bcstg. Inc.
Studio: 1322 1/2 Grand Ave., Glenwood Springs, CO 81601.
Technical facilities: 0.36-kw ERP, lat. 39° 31' 58", long. 107° 20' 30".
Transmitter: Glenwood Springs.
Equipment: Television Technology transmitter.
- ★ **Grand Junction**—K51CF, Penny Drucker.
Technical facilities: 1000-w TPO, 7.5-kw ERP, 400-ft. above ground, 4961-ft. above sea level, lat. 39° 05' 35", long. 108° 35' 51".
Transmitter: 1.5-mi. W of Grand Junction.
- ★ **Greeley**—K57FF, J. B. Van De Sande.
Technical facilities: 1000-w TPO, 38.1-kw ERP, 184-ft. above ground, 5117-ft. above sea level, lat. 40° 24' 19", long. 104° 52' 14".
Transmitter: U.S. 34, 10-mi. W of Greeley.
- Gunnison**—K02LY, Gunnison County Metropolitan Recreation District. Phone: 303-641-3290.
Studio: 105 N. Wisconsin, Gunnison, CO 81230.
Technical facilities: 10-w TPO, 0.024-kw ERP, 46-ft. above ground, 8666-ft. above sea level, lat. 38° 31' 45", long. 106° 54' 22".
Transmitter: Tenderfoot Mountain, 1.5-mi. SE of Gunnison.
Equipment: Television Technology transmitter; Scala antenna.
Began Operation: September 1, 1982.
Advertising: No.
Personnel: Carol Draper, station manager; Fred Jones, chief engineer.
- Gunnison**—K04DH, Gunnison County Metropolitan Recreation District. Phone: 303-641-0196.
Technical facilities: 0.01-kw ERP, 35-ft. above ground, 8620-ft. above sea level, lat. 38° 31' 25", long. 106° 54' 20".
Transmitter: 2-mi. SE of Gunnison.
- ★ **Hermosa**—K45AM, Response Bcstg. Corp.
Technical facilities: 1000-w TPO, 43.5-kw ERP, 69-ft. above ground, 9039-ft. above sea level, lat. 37° 20' 18", long. 107° 49' 21".
- ★ **Hermosa**—K49AV, Response Bcstg. Corp.
Technical facilities: 1000-w TPO, 43.5-kw ERP, 69-ft. above ground, 9039-ft. above sea level, lat. 37° 20' 18", long. 107° 49' 21".
Transmitter: E end of Missionary Ridge, San Juan National Forest.
Equipment: Thomson LGT transmitter; Bogner antenna.
- ★ **Lamar**—K42BY, Mountain TV Network Inc.
Technical facilities: 100-w TPO, 0.713-kw ERP, 95-ft. above ground, 4387-ft. above sea level, lat. 38° 13' 58", long. 102° 56' 08".
Transmitter: 19-mi. NW of Lamar.
- ★ **Lamar**—K48CV, Mountain TV Network Inc.
Technical facilities: 100-w TPO, 0.74-kw ERP, 95-ft. above ground, 4387-ft. above sea level, lat. 38° 13' 58", long. 102° 56' 08".
Transmitter: 19-mi. NW of Lamar.
- ★ **Leadville**—K1580, Mountain TV Network Inc.
Technical facilities: 100-w TPO, 0.85-kw ERP, 95-ft. above ground, 12,710-ft. above sea level, lat. 39° 16' 45", long. 106° 14' 11".
Transmitter: 3-mi. NE of Leadville.
- ★ **Leadville**—K45CM, Mountain TV Network.
Technical facilities: 100-w TPO, 0.968-kw ERP, 95-ft. above ground, 12,710-ft. above sea level, lat. 39° 16' 45", long. 106° 14' 11".
Transmitter: 3-mi. NE of Leadville.
- ★ **Limon**—K16BR, Mountain TV Network Inc.
Technical facilities: 100-w TPO, 0.87-kw ERP, 95-ft. above ground, 5827-ft. above sea level, lat. 39° 20' 10", long. 103° 37' 36".
Transmitter: 5-mi. NE of Limon.
- ★ **Limon**—K22DL, Mountain TV Network.
Technical facilities: 100-w TPO, 0.88-kw ERP, 95-ft. above ground, 5827-ft. above sea level, lat. 39° 20' 10", long. 103° 37' 36".
Transmitter: 5-mi. NE of Limon.
- ★ **Limon**—K52CY, Mountain TV Network Inc.
Technical facilities: 100-w TPO, 1-kw ERP, 95-ft. above ground, 5827-ft. above sea level, lat. 39° 20' 10", long. 103° 37' 36".
Transmitter: 5-mi. NE of Limon.
- Loveland**—K48CG, Trinity Bcstg. Network Inc. Phone: 714-832-2950.
Technical facilities: 1000-w TPO, 35.4-kw ERP, 367-ft. above ground, 5351-ft. above sea level, lat. 40° 23' 31", long. 105° 05' 57".
Transmitter: Near corner of First St. & Taft Ave.
Began Operation: September 1, 1988.
- ★ **Manassa**—K39BZ, Mountain TV Network Inc.
Technical facilities: 100-w TPO, 2.2-kw ERP, 95-ft. above ground, 9308-ft. above sea level, lat. 37° 12' 47", long. 105° 48' 27".
Transmitter: 7.5-mi. NE of Manassa.
- ★ **Montrose**—K22CB, Telemedia Inc.
Technical facilities: 1000-w TPO, 41.1-kw ERP, 138-ft. above ground, 10637-ft. above sea level, lat. 38° 19' 25", long. 107° 37' 40".
Transmitter: 17.2-mi. SE of Montrose.
- Nucita**—K49AX, Montrose County.
Technical facilities: 2.05-kw ERP, lat. 38° 18' 40", long. 108° 11' 35".
- ★ **Pagosa Springs**—K40AO, Eddie Robinson.
Technical facilities: 15.1-kw ERP, 350-ft. above ground, 7106-ft. above sea level, lat. 37° 15' 24", long. 107° 01' 06".
Transmitter: 0.58-mi. S of city.
- ★ **Pueblo**—K45CN, Zenon Reynarowych.
Technical facilities: 1000-w TPO, 19.1-kw ERP, 210-ft. above ground, 4869-ft. above sea level, lat. 38° 15' 41", long. 104° 41' 17".
Transmitter: 4-mi. W of Pueblo City center.
- Pueblo**—K48CU, Full Gospel Outreach Inc.
Technical facilities: 1000-w TPO, 11.8-kw ERP, 43-ft. above ground, 4872-ft. above sea level, lat. 38° 17' 07", long. 104° 37' 22".
Requests modification of CP for change to 1.180-kw ERP, 4858-ft. above sea level. BMTTL-8907181D.
Transmitter: 2109 7th Ave., Pueblo.
- ★ **Rocky Ford**—K17AW, Valley Wide Communications.
Technical facilities: 16.1-kw ERP, lat. 39° 03' 30", long. 103° 35' 30".
- ★ **Rocky Ford**—K19BP, Valley Wide Communications.
Technical facilities: 1000-w TPO, 16.1-kw ERP, 98-ft. above ground, 4337-ft. above sea level, lat. 38° 03' 30", long. 103° 35' 30".
Transmitter: 3-mi. N of Swink, CO.
- ★ **Snowmass**—K28BW, Snowmass Mountain Resort Television.
Technical facilities: 100-w TPO, 1.87-kw ERP, 43-ft. above ground, 8002-ft. above sea level, lat. 39° 13' 46", long. 106° 55' 10".
Transmitter: Snowmass Village.
- ★ **Springfield**—K27CZ, Mountain TV Network Inc.
Technical facilities: 100-w TPO, 0.905-kw ERP, 95-ft. above ground, 5095-ft. above sea level, lat. 37° 21' 59", long. 102° 39' 48".
Transmitter: 2.9-mi. SW of Springfield.
- ★ **Springfield**—K60DP, Baca County.
Technical facilities: 100-w TPO, 0.932-kw ERP, 289-ft. above ground, 4829-ft. above sea level, lat. 37° 21' 44", long. 102° 38' 44".
Transmitter: 3-mi. S of Springfield.
- ★ **Sterling**—K46CY, Board of Logan County Commissioners.
Technical facilities: 1000-w TPO, 0.622-kw ERP, 407-ft. above ground, 4918-ft. above sea level, lat. 40° 35' 28", long. 103° 02' 23".
Transmitter: Reiradon Hill, 9.4-mi. E of Sterling.
- ★ **Sterling**—K48DQ, Board of Logan County Commissioners.
Technical facilities: 100-w TPO, 0.622-kw ERP, 407-ft. above ground, 4918-ft. above sea level, lat. 40° 35' 28", long. 103° 02' 23".
Transmitter: Reiradon Hill, 9.4-mi. E of Sterling.

★ **Vail**—K21CT, Steamboat Bcstg. Systems Inc.
 Technical facilities: 1000-w TPO, 6.12-kw ERP, 102-ft. above ground, 9823-ft. above sea level, lat. 39° 38' 08", long. 106° 26' 46".
 Transmitter: Upper Dowd.

★ **Vail**—K42CT, Millard V. Oakley.
 Technical facilities: 100-w TPO, 0.662-kw ERP, 151-ft. above ground, 16,951-ft. above sea level, lat. 39° 36' 06", long. 106° 20' 12".
 Transmitter: Eagle.

CONNECTICUT

★ **Hartford**—W11BJ, National Black Media Coalition.
 Technical facilities: 10-w TPO, 0.1-kw ERP, 1293-ft. above ground, 961-ft. above sea level, lat. 41° 42' 13", long. 72° 49' 57".
 Requests modification of CP for change to 10-w TPO, 0.099-kw ERP, 274-ft. above ground, 984-ft. above sea level.
 BMTPTV-900530IK.
 Transmitter: Rattlesnake Mountain, 2000-ft. off Colt Hwy.

Hartford—W13BF, Channel 13 Television Inc. Phone: 203-547-1303. Fax: 203-549-6834.

Studio: 886 Maple Ave., Hartford, CT 06114.

Technical facilities: 10-w TPO, 0.06-kw ERP, 291-ft. above ground, 735-ft. above sea level, lat. 41° 45' 39", long. 72° 48' 08".
 Holds CP for change to 33-w TPO, 0.088-kw ERP, 233-ft. above ground, 312-ft. above sea level, lat. 41° 45' 40", long. 72° 40' 55". BMTPTV-880624TW.

Transmitter: 60 Washington St., Hartford, CT.

Equipment: Comsonics transmitter; Scala antenna.

Satellite earth stations: Paraclype, 16-meter; Paraclype, 12-meter; Avcom receivers.

Began Operation: June 14, 1986.

Locally originated programming: Children's programming; community programming; local special events; documentaries; ethnic; game shows; health; foreign language programming; music video clips; news; wire service news; public affairs; religious; specials; sports magazine; talk shows; variety shows. Spanish, Italian, Greek, Polish & Portuguese programming.

Satellite programming: International TV Network; RAI-USA; Soccer from Italy; Telemundo.

Advertising: Yes.

Represented (sales): Telemundo Group.

Represented (engineering): Mullaney Engineering.

Represented (legal): Cohn & Marks.

Personnel: Lucio C. Ruzzier, president, general manager & chief executive officer; Gaetano Leone, station manager; Quintino Cianfaglione, local sales manager; Salvatore Minniti, chief engineer; William Newton, news director & program director; Paul D'Agostino, chief financial officer.

★ **New Haven**—W10BQ, Arch Communications Corp.

Technical facilities: 10-w TPO, 0.168-kw ERP, 66-ft. above ground, 525-ft. above sea level, lat. 41° 20' 58", long. 72° 58' 27".

Transmitter: 3.7-mi. NW of center of New Haven.

★ **West Haven**—W28AJ, Paging Assoc. Inc. Phone: 203-932-3500. Fax: 203-933-2259.

Studio: 24 Rockdale Rd., West Haven, CT 06516.

Technical facilities: 1000-w TPO, 49.6-kw ERP, 164-ft. above ground, 315-ft. above sea level, lat. 41° 17' 28", long. 72° 58' 06".

Transmitter: 24 Rockdale Rd.
 Began operation: January 1, 1989.

Locally originated programming: Art profiles; children's programming; community programming; city council meetings; local special events; documentaries; exercise; magazines; music; specials; hunting & fishing show; high school sports; talk shows; weather.

Planned locally originated programming: News; locally produced news.

Satellite programming: Hit Video USA; Learning Channel; movies; music videos; news; RFD-TV; sports; syndicated programming.

Planned satellite programming: Biznet; Country Music TV; Independent News Service; Inspirational Network; Wall Street Journal Report.

Advertising: Yes. Rates: \$150.00/30 Sec.; \$200.00/Min.

★ **Windsor Locks**—W12CL, Morning Star Communications.

Technical facilities: 10-w TPO, 0.017-kw ERP, 62-ft. above ground, 302-ft. above sea level, lat. 42° 01' 20", long. 72° 40' 30".

Transmitter: Approx. 0.5-mi. S of King Hill, Suffield.

DELAWARE

Dover—W27AJ, Delmarva Bcst. Service General Partnership. Phone: 301-742-4747. TWX: 710-864-7044. Fax: 301-742-5767

Studio: White Oak Rd., Dover, DE 19901.

Technical facilities: 1000-w TPO, 81.4-kw ERP, 229-ft. above ground, 255-ft. above sea level, lat. 39° 11' 10", long. 75° 29' 26".

Requests CP for change to 66-kw ERP. BPTTL-890312IE.

Transmitter: N of White Oak Rd., 0.155-mi. SW of Long Point Rd.

Equipment: Acrodyne transmitter; Bogner antenna.

Began Operation: January 1, 1987.

Locally originated programming: Community programming; local special events; locally produced news; sports; state university sports; high school sports; weather.

Represented (sales): Blair Television.
 Represented (engineering): Jules Cohen Associates, P.C.

Represented (legal): Cohn & Marks.

Personnel: Frank Pilgrim, general manager; Bill Hoctor, chief engineer; Susan Kelly, local sales manager; Rich Dipilla, regional sales manager.

Note: Operating as a translator; primary station WMDT, Salisbury, MD

Dover—W67BG, Trinity Bcstg. Network. Phone: 714-832-2950.

Technical facilities: 100-w TPO, 1.1-kw ERP, 186-ft. above ground, 150-ft. above sea level, lat. 39° 10' 11", long. 75° 33' 13".

Holds CP for change to 11.2-kw ERP. BMTPTL-870702H4.

Transmitter: WKEN(AM) radio tower site, Dover.

Began Operation: May 1, 1987.
 Satellite programming: Trinity Bcstg. Network.

Talleyville—W55BT, William E. Mattis Jr. Technical facilities: 500-w TPO, 10.1-kw ERP, 249-ft. above ground, 689-ft. above sea level, lat. 39° 50' 03", long. 75° 31' 25".

Transmitter: 2617 Ebright Rd., Wilmington.

DISTRICT OF COLUMBIA

Washington—W42AJ, George Y. Wheeler. Phone: 202-872-6570.

Studio: 1411 K St. NW, Suite 800, Washington, DC.

Technical facilities: 830-w TPO, 15.5-kw ERP, 108-ft. above ground, 495-ft. above sea level, lat. 38° 56' 09", long. 77° 04' 26".

Transmitter: Intersection of Wisconsin Ave. & Idaho Ave.

Equipment: Acrodyne transmitter; Scala antenna.

Began Operation: December 5, 1988.

Locally originated programming: Community programming; city council meetings; local special events; foreign language programming.

Satellite programming: Telemundo Network.

Advertising: Yes. Rates: Vary.
 Represented (engineering): duFreil, Lundin & Rackley.

Represented (legal): Koteen & Naftalin.
 Personnel: Christopher S. Sargent, president.

Washington—W48AW, Los Cerezos Television Co.

Technical facilities: 1000-w TPO, 29.2-kw ERP, 308-ft. above ground, 673-ft. above sea level, lat. 38° 56' 09", long. 77° 05' 33".

Requests CP for change to 35-kw ERP. BPTTL-891208TI.

Transmitter: American U. campus, Massachusetts & Nebraska Aves. NW, Washington, DC.

FLORIDA

Alachua—W69AY, Cozzin Communications Corp. Phone: 904-376-6969.

Studio: 1001 Waldo Rd., Gainesville, FL 32601.

Technical facilities: 1000-w TPO, 38.02-kw ERP, 567-ft. above ground, 231-ft. above sea level, lat. 29° 42' 45", long. 82° 18' 08".

Transmitter: 1001 Waldo Rd., Gainesville.

Equipment: Thomson LGT transmitter; Bogner antenna.

Began Operation: October 18, 1984.

Locally originated programming: Health; horror shows; music video clips; wire service news; specials; sports; state university sports; talk shows; variety shows; weather.

Planned locally originated programming: Classified advertising.

Satellite programming: Syndicated programming.

Advertising: Yes. Rates: \$75.00/30 Sec.

Personnel: Thomas Zingale, station manager; Warren Palmer, general sales manager; J. L. Anderson, chief engineer; Bob Michaels, news director; Gary Jaffe, promotion director; Kay Hamilton, business manager.

★ **Altamonte Springs**—W12CD, Newsouth Media Corp.

Technical facilities: 10-w TPO, 1.57-kw ERP, 1499-ft. above ground, 1555-ft. above sea level, lat. 28° 55' 16", long. 81° 19' 09".

Requests modification of CP for change to 1.65-kw ERP. BMTPTL-900129IA.

Transmitter: 1.3-mi. W of the intersection of Rtes. 17, 92 & Miller Rd., Orange City.

Apalachicola—W03AS, Richard L. Plessinger. Phone: 904-670-8450.

Studio: Island Dr., Eastpoint, FL.

Technical facilities: 10-w TPO, 0.003-kw ERP, 365-ft. above ground, 370-ft. above sea level, lat. 29° 43' 57", long. 84° 53' 24".

Transmitter: Island Dr.
 Equipment: Emcee transmitter; Scala antenna.

Locally originated programming: Music video clips; locally produced news; public access; public affairs; specials; hunting & fishing show; variety shows; weather.

Advertising: Yes. Rates: \$15.00/30 Sec.; \$26.00/Min.

Represented (sales): Howard Wesson.

Represented (engineering): Ted Mosteller.
 Personnel: Richard L. Plessinger.

★ **Big Pine**—W52BB, Board of County Commissioners.

Technical facilities: 1000-w TPO, 55.3-kw ERP, 351-ft. above ground, 354-ft. above sea level, lat. 24° 39' 02", long. 81° 18' 36".

Transmitter: 0.4-mi. N of Federal Hwy. 1, W. Summerland Key, Big Pine.

★ **Big Pine Key**—W46AQ, Edward R. Tinari.

Technical facilities: 1000-w TPO, 6.89-kw ERP, 279-ft. above ground, 285-ft. above sea level, lat. 24° 40' 35", long. 81° 30' 41".

Transmitter: WEOW-FM transmitter site, Key West.

★ **Big Pine Key**—W58BI, David J. Stein.

Technical facilities: 1000-w TPO, 6.89-kw ERP, 279-ft. above ground, 285-ft. above sea level, lat. 24° 40' 35", long. 81° 30' 41".

Transmitter: WEOW-FM transmitter site, Key West.

Boca Raton—W58BH, Guenter Marksteiner. Phone: 603-964-1040.

Technical facilities: 1000-w TPO, 12.4-kw ERP, 69-ft. above ground, 86-ft. above sea level, lat. 26° 22' 01", long. 80° 07' 30".

Transmitter: One Boca Place, 2255 Glades Rd., Boca Raton.

Satellite earth stations: Transmit/receive.

Began Operation: January 1, 1989.

Planned locally originated programming: Community programming; local special events; educational; college courses.

Advertising: Planned.

Note: Operates in conjunction with W65BM, Jacksonville & W53AL, West Palm Beach, FL.

★ **Bradenton**—W14BK, William Cannon.

Technical facilities: 1000-w TPO, 20-kw ERP, 699-ft. above ground, 735-ft. above sea level, lat. 27° 33' 27", long. 82° 21' 59".

Transmitter: 4.2-mi. ESE of Parrish.

★ **Bradenton**—W26AQ, Ronald D. Kniffen.

Phone: 716-544-3820. Fax: 716-544-1110
 Technical facilities: 1000-w TPO, 34.4-kw ERP, 16-ft. above ground, 282-ft. above sea level, lat. 27° 27' 46", long. 82° 35' 32".

Transmitter: 4212 30th St. W, Bradenton.
 Began operation: January 1, 1990.

★ **Chipley**—W05BF, Pentacom Bcstg. Corp.

Technical facilities: 10-w TPO, 0.018-kw ERP, 285-ft. above ground, 374-ft. above sea level, lat. 30° 46' 27", long. 85° 33' 13".

Transmitter: 411 West Blvd.

Low Power TV Stations—Florida

- ★ **Clearwater—W058R**, Channel America LPTV Holdings Inc.
 Technical facilities: 10-w TPO, 0.032-kw ERP, 144-ft. above ground, 154-ft. above sea level, lat. 28° 02' 20", long. 82° 39' 29".
 Transmitter: Near intersection of Hwys. 580 & 584, Clearwater.
- ★ **Clearwater—W26AX**, Ronald D. Kniffen.
 Technical facilities: 1000-w TPO, 54.2-kw ERP, 449-ft. above ground, 459-ft. above sea level, lat. 27° 52' 00", long. 82° 37' 27".
 Transmitter: S side of U.S. 92, 0.09-mi. E of intersection with State Rte. 687.
- ★ **Cocoa—W12CC**, Timothy S. Brumlik.
 Phone: 305-966-1717.
 Technical facilities: 10-w TPO, 0.016-kw ERP, 318-ft. above ground, 322-ft. above sea level, lat. 28° 18' 30", long. 80° 45' 34".
 Requests CP for change to 0.089-kw ERP, 338-ft. above ground, 312-ft. above sea level. BMPTVL-89031005.
 Transmitter: to 1.4-mi. NW of intersection of Fiske & Barnes Blvds., Rockville.
- ★ **Cocoa—W59BY**, Donald L. Jones.
 Technical facilities: 1000-w TPO, 23.1-kw ERP, 151-ft. above ground, 167-ft. above sea level, lat. 28° 21' 08", long. 80° 45' 37".
 Transmitter: 0.6-mi. SW of Cocoa.
- ★ **Cocoa—W62BR**, Beach Bcstg.
 Technical facilities: 1000-w TPO, 12.8-kw ERP, 318-ft. above ground, 322-ft. above sea level, lat. 28° 18' 30", long. 80° 45' 34".
 Transmitter: 1.4-mi. NW of intersection of Fiske & Barnes Blvds.
- ★ **Coral Gables—W41BF**, Sherwin Grossman. Phone: 305-381-8417.
 Technical facilities: 1000-w TPO, 9.47-kw ERP, 295-ft. above ground, 305-ft. above sea level, lat. 25° 41' 07", long. 80° 18' 45".
 Transmitter: 9100 S. Dadeland Blvd., Kendall.
- ★ **Daytona Beach—W11BQ**, American TV Network Inc.
 Technical facilities: 10-w TPO, 0.022-kw ERP, 381-ft. above ground, 417-ft. above sea level, lat. 29° 10' 24", long. 81° 09' 24".
 Transmitter: 7-mi. W of Daytona Beach.
- ★ **Daytona Beach—W21AT**, Flamingo Bcstg. Corp.
 Technical facilities: 1000-w TPO, 7-kw ERP, 499-ft. above ground, 538-ft. above sea level, lat. 29° 10' 24", long. 81° 09' 24".
 Transmitter: 3.9-mi. W of Interstate 95, N of Hwy. 92.
- ★ **Daytona Beach—W33AU**, Continental Satellite Corp.
 Technical facilities: 1000-w TPO, 7.99-kw ERP, 89-ft. above ground, 105-ft. above sea level, lat. 29° 14' 12", long. 81° 02' 10".
 Transmitter: Rivera Hotel, 1825 Ridgewood Rd., Daytona Beach.
- Daytona Beach—W42AM**, Channel America LPTV Holdings Inc. Phone: 212-262-5353.
 Technical facilities: 1000-w TPO, 48.4-kw ERP, 381-ft. above ground, 417-ft. above sea level, lat. 29° 10' 24", long. 81° 09' 24".
 Transmitter: 7-mi. W of Daytona Beach.
- ★ **Daytona Beach—W44AV**, Aubrey Smith.
 Technical facilities: 1000-w TPO, 42.3-kw ERP, 226-ft. above ground, 262-ft. above sea level, lat. 29° 15' 31", long. 81° 04' 31".
 Transmitter: 892 N. Nova Rd., Ormond Beach.
- ★ **Daytona Beach—W46AP**, Microband Corp. of America.
 Technical facilities: 1000-w TPO, 19.7-kw ERP, 259-ft. above ground, 276-ft. above sea level, lat. 29° 14' 14", long. 81° 03' 32".
 Transmitter: 109 Maple St., Daytona Beach.
 Personnel: Jim Wiesenberg, general manager; Ken Pratt, sales manager.
- ★ **Daytona Beach—W53AW**, Donald L. Jones.
 Technical facilities: 1000-w TPO, 41.7-kw ERP, 226-ft. above ground, 262-ft. above sea level, lat. 29° 15' 31", long. 81° 04' 31".
 Transmitter: 892 N. Nova Rd., Ormond Beach.
- De Funiak Springs—W24AM**, Ashley Norman Davis Jr. Phone: 904-892-4038.
 Studio: German Club Road, De Funiak Spring, FL 32433.
 Technical facilities: 1000-w TPO, 10.8-kw ERP, 187-ft. above ground, 404-ft. above sea level, lat. 30° 44' 18", long. 86° 06' 22".
 Transmitter: 1.2-mi. NE of Courthouse, near West Sandy Creek.
 Equipment: RCA transmitter; Scala antenna.
 Began Operation: November 1, 1988.
 Planned locally originated programming: Children's programming; classified advertising; community programming; city council meetings; local special events; ethnic; farm information; health; music; music video clips; news; public access; public affairs; religious; sports; hunting & fishing show; talent shows; talk shows; variety shows; weather.
 Planned satellite programming: FamilyNet; movies; music videos; news; religious; sports.
 Advertising: Yes. Rates: \$6.00/30 Sec.; \$10.00/Min.; \$75.00/Hour.
 Personnel: Norm Davis, general manager & chief engineer; Pam Davis, program director; Lee Davis, production manager; April Davis, engineer.
- ★ **Destin—W488C**, Destin TV Cable Co. Inc.
 Technical facilities: 1000-w TPO, 13.1-kw ERP, 230-ft. above ground, 246-ft. above sea level, lat. 30° 23' 08", long. 86° 24' 52".
 Transmitter: 0.3-mi. N of U.S. 98 & 1-mi. W of County Line Rd., Destin.
- ★ **Dunedin—W60BK**, Trinity Bcstg. Network.
 Technical facilities: 1000-w TPO, 7.67-kw ERP, 476-ft. above ground, 486-ft. above sea level, lat. 28° 02' 21", long. 82° 39' 21".
 Transmitter: Near State Rtes. 580 & 584, Oldsmar.
 Equipment: ITS transmitter; Bogner antenna.
 Satellite earth station: Scientific-Atlanta, 3.2-meter; Scientific-Atlanta receivers.
- ★ **Fort Lauderdale—W27AQ**, Skinner Bcstg. Inc.
 Technical facilities: 1000-w TPO, 70.3-kw ERP, 276-ft. above ground, 302-ft. above sea level, lat. 26° 13' 47.50", long. 80° 05' 26.50".
 Transmitter: Pompano Beach Club, South Tower, 111 Briny Ave.
- ★ **Fort Myers—W04CC**, Shoreline Bcstg.
 Technical facilities: 10-w TPO, 0.016-kw ERP, 288-ft. above ground, 298-ft. above sea level, lat. 26° 39' 18", long. 81° 50' 53".
 Transmitter: 3218 Marion St., Fort Myers.
- Fort Myers—W07BR**, Tamiami Fort Myers Inc.
 Technical facilities: 10-w TPO, 0.053-kw ERP, 259-ft. above ground, 266-ft. above sea level, lat. 26° 38' 47", long. 81° 52' 06".
 Transmitter: Sheraton Harbor Place Hotel, 2500 Edwards Dr.
- Fort Myers—W24AA**, CFF Properties Inc.
 Phone: 813-644-0261.
 Technical facilities: 1000-w TPO, 23.9-kw ERP, 250-ft. above ground, 260-ft. above sea level, lat. 26° 38' 34", long. 82° 01' 35".
 Transmitter: 5-mi. NW of Cape Coral.
 Equipment: TTC transmitter; Scala antenna.
 Began Operation: November 1, 1987.
 Planned locally originated programming: Classified advertising; community programming; public affairs; religious; sports; weather.
 Satellite programming: Religious.
 Planned satellite programming: FamilyNet; Trinity Bcstg. Network.
 Advertising: Yes. Rates: \$50.00/30 Sec.; \$200.00/Hour.
 Personnel: Nathan Price, president.
 Note: Operating as a translator; primary station WCLF Clearwater, FL.
- ★ **Fort Myers—W59BQ**, Beach Bcstg.
 Technical facilities: 1000-w TPO, 12.8-kw ERP, 289-ft. above ground, 299-ft. above sea level, lat. 26° 39' 19", long. 81° 50' 51".
 Transmitter: 3218 Marion St., Fort Myers.
- ★ **Fort Myers—W65CA**, Manglitz & Sanchez.
 Technical facilities: 1000-w TPO, 18.9-kw ERP, 295-ft. above ground, 325-ft. above sea level, lat. 26° 47' 43", long. 81° 48' 04".
 Transmitter: 4.9-mi. SSW of Tuckers Corner.
- ★ **Fort Myers—W67BY**, Trinity Bcstg. Network.
 Technical facilities: 1000-w TPO, 33.2-kw ERP, 371-ft. above ground, 387-ft. above sea level, lat. 26° 43' 35", long. 81° 47' 12".
 Transmitter: 18060 Sable Palm Dr., near Bayshore.
 Scheduled to begin operation: November 1, 1990.
- ★ **Fort Pierce—W04CL**, Stephen G. Watford.
 Technical facilities: 10-w TPO, 0.06-kw ERP, 190-ft. above ground, 210-ft. above sea level, lat. 27° 26' 05", long. 80° 21' 04".
 Transmitter: 2530 Okeechobee Rd.
- ★ **Fort Pierce—W08DA**, Jerry E. Coone.
 Technical facilities: 10-w TPO, 0.06-kw ERP, 190-ft. above ground, 210-ft. above sea level, lat. 27° 26' 05", long. 80° 21' 04".
 Transmitter: 2530 Okeechobee Rd.
- ★ **Fort Pierce—W41AX**, Howard Story Jr.
 Phone: 407-848-4597.
 Technical facilities: 1000-w TPO, 16.8-kw ERP, 341-ft. above ground, 367-ft. above sea level, lat. 27° 33' 21", long. 80° 22' 08".
 Transmitter: Approx. 8.1-mi. N of Fort Pierce on U.S. Hwy. 1, near Rte. 1 & State Rte. 605.
 Began operation: May 1, 1990.
- ★ **Fort Pierce—W44AY**, South Florida Public Telecommunications.
 Technical facilities: 524.7-w TPO, 34.8-kw ERP, 341-ft. above ground, 374-ft. above sea level, lat. 27° 32' 46", long. 80° 22' 08".
 Transmitter: 0.5-mi. NW of Viking.
- ★ **Fort Walton Beach—W14BL**, Scott Brehany.
 Technical facilities: 100-w TPO, 57.2-kw ERP, 262-ft. above ground, 279-ft. above sea level, lat. 30° 22' 38", long. 86° 18' 30".
 Transmitter: Intersection of Rte. 98 & Mack Bayou Rd.
- Gainesville—W10BR**, Board of Regents on Behalf of U. of Florida. Phone: 904-392-5551. Fax: 904-392-5731.
 Studio: U. of Florida, Weimar Hall, Gainesville, FL 32611.
 Technical facilities: 10-w TPO, 0.057-kw ERP, 558-ft. above ground, 738-ft. above sea level, lat. 29° 43' 35", long. 82° 23' 41".
 Transmitter: 5.5-mi. NW of Gainesville at the Devil's Millhopper.
 Locally originated programming: Art profiles; local special events; documentaries; educational; college courses; magazines; music; news; locally produced news; public affairs; state university sports; talk shows; weather.
 Planned satellite programming: Learning Channel; PBS Adult Learning Service.
 Advertising: No.
 Represented (legal): Schwartz, Woods & Miller.
 Represented (engineering): Kessler & Gehman Assoc. Inc.
 Personnel: Richard Lehner, general manager; Al Holt, chief engineer; Lyn Ganz, director of production & station manager; Frank Counts, director, production.
- ★ **Gainesville—W14BE**, Robert John O'Donnell.
 Technical facilities: 1000-w TPO, 6.45-kw ERP, 381-ft. above ground, 492-ft. above sea level, lat. 29° 38' 09", long. 82° 19' 36".
 Transmitter: S of Gainesville.
- Gainesville—W31AT**, James Vincent Fitzpatrick.
 Technical facilities: 1000-w TPO, 25.5-kw ERP, 367-ft. above ground, 453-ft. above sea level, lat. 29° 38' 36", long. 82° 25' 09".
 Transmitter: 7175 S.W. 8th Ave.
- ★ **Homosassa Springs—W27AW**, Owen Bcstg. Enterprises.
 Technical facilities: 1000-w TPO, 4.59-kw ERP, 243-ft. above ground, 249-ft. above sea level, lat. 28° 47' 27", long. 82° 34' 26".
- ★ **Houston—W42BB**, Community Television.
 Technical facilities: 1000-w TPO, 35.7-kw ERP, 190-ft. above ground, 308-ft. above sea level, lat. 30° 17' 33", long. 82° 58' 15".
 Transmitter: 0.9-mi. NE of city center at 86.51°T.
- Inglis/Yankeetown—W49AI**, Suncoast Family TV Corp. Phone: 904-795-4988.
 Studio: 1315 N. Van Nortwick Rd., Lecanto, FL 32661.
 Technical facilities: 1000-w TPO, 19.52-kw ERP, 306-ft. above ground, 345-ft. above sea level, lat. 28° 52' 55", long. 82° 31' 30".
 Transmitter: 4.7-mi. ESE of Crystal River.
 Equipment: Emcee transmitter; Bogner antenna.
 Began Operation: August 22, 1983.

- Locally originated programming: Local special events; public affairs; religious; sports; talk shows.
 Satellite programming: INN.
 Advertising: Yes. Rates: \$35.00/30 Sec.; \$200.00/Hour.
 Represented (engineering): Kessler & Gehman Assoc.
 Represented (legal): Verner, Liipfert, Bernhard, McPherson & Hand.
 Personnel: Joan E. McNamara, v.p., director of operations.
- ★ **Inverness**—W59BI, Video Marketing Network Inc. Phone: 800-444-9233. Fax: 813-923-8227
 Studio: 2477 Stickney Point Rd., No. 319B, Sarasota, FL 34231.
 Technical facilities: 1000-w TPO, 20.2-kw ERP, 331-ft. above ground, 341-ft. above sea level, lat. 28° 47' 50", long. 82° 32' 58".
 Transmitter: 1.7-mi. E of U.S. 19, near Rd. 490.
 Advertising: Yes.
 Personnel: Elizabeth Nierengarten, senior v.p.
- ★ **Islamorada**—W48BB, Lloyd A. Moriber. Technical facilities: 1000-w TPO, 7.91-kw ERP, 200-ft. above ground, 203-ft. above sea level, lat. 24° 57' 30", long. 80° 34' 30".
 Transmitter: U.S. Rte. 1, Plantation Key.
- ★ **Islamorada**—W62BP, Edward R. Tinari. Technical facilities: 1000-w TPO, 7.91-kw ERP, 200-ft. above ground, 203-ft. above sea level, lat. 24° 57' 30", long. 80° 34' 30".
 Transmitter: WXOS-FM transmitter site, Key West.
- ★ **Jacksonville**—W02BU, Jeremy D. Lansman. Technical facilities: 10-w TPO, 0.21-kw ERP, 548-ft. above ground, 554-ft. above sea level, lat. 30° 19' 33", long. 81° 39' 32".
 Transmitter: One Independent Square, Jacksonville.
- ★ **Jacksonville**—W06BA, Carol E. Schatz. Phone: 907-345-2630.
 Technical facilities: 10-w TPO, 0.1-kw ERP, 771-ft. above ground, 801-ft. above sea level, lat. 30° 16' 34", long. 81° 33' 53".
 Transmitter: 9090 Hogan Rd., Jacksonville.
- Jacksonville**—W10AX, Video Jukebox Network Inc.
 Technical facilities: 10-w TPO, 0.025-kw ERP, 558-ft. above ground, 564-ft. above sea level, lat. 30° 19' 33", long. 81° 39' 32".
 Requests modification of CP for change to 0.071-kw ERP, 591-ft. above ground. BMPTVL-891208AL.
 Transmitter: One Independence Square Plaza, Jacksonville.
- Jacksonville**—W59BC, Jacksonville Translator Inc. Phone: 407-841-4082.
 Technical facilities: 1000-w TPO, 95.2-kw ERP, 699-ft. above ground, 715-ft. above sea level, lat. 30° 16' 52", long. 81° 34' 15".
 Requests CP for change to 4.425-kw ERP, 341-ft. above ground, 331-ft. above sea level, lat. 30° 18' 56", long. 81° 39' 52".
 BPTTL-900716II.
 Transmitter: Approx. 7-mi. SE of Jacksonville.
 Equipment: Television Technology transmitter; Scala antenna.
 Began Operation: November 1, 1987.
 Planned locally originated programming: Children's programming; classified advertising; community programming;
- city council meetings; local special events; ethnic; public access; public affairs; religious; specials; sports.
 Satellite programming: Religious.
 Planned satellite programming: FamilyNet; Trinity Bcstg. Network.
 Advertising: Yes. Rates: \$35.00-\$45.00/30 Sec.; \$100.00-\$250.00/Hour.
 Personnel: Nathan Price, president.
- ★ **Jacksonville**—W65BM, Guenter Marksteiner. Phone: 603-964-1040.
 Studio: Crocker Plaza, Boca Raton, FL.
 Technical facilities: 1000-w TPO, 19.7-kw ERP, 699-ft. above ground, 728-ft. above sea level, lat. 30° 16' 34", long. 81° 33' 53".
 Transmitter: 8541 Newton Rd., Jacksonville.
 Satellite earth stations: Planned.
 Planned locally originated programming: Community programming; local special events; documentaries; educational; college courses; news; locally produced news; wire service news; character generated news.
 Advertising: Yes. Rates: \$60.00/30 Sec.; \$120.00/Min.
 Represented (sales): Birkenes, Stuart & Rhine.
 Represented (engineering): Goldstein & Manello
 Represented (legal): Guenter Marksteiner, P.C.
 Note: Will operate in conjunction with W58BH, Boca Raton & W53AL West Palm Beach, FL.
- Jupiter**—W09BU, Pauline Therese Mantwill.
 Technical facilities: 10-w TPO, 0.043-kw ERP, 322-ft. above ground, 331-ft. above sea level, lat. 26° 56' 22", long. 80° 07' 04".
 Transmitter: 500 N. Delaware Blvd., Jupiter.
- ★ **Jupiter & Tequesta**—W31AY, CW Partners. Technical facilities: 1000-w TPO, 76.9-kw ERP, 295-ft. above ground, 299-ft. above sea level, lat. 26° 56' 22", long. 80° 07' 04".
 Transmitter: Delaware Blvd. & Howie St., Jupiter.
- ★ **Key Largo**—W12BY, Lloyd A. Moriber. Technical facilities: 10-w TPO, 0.018-kw ERP, 138-ft. above ground, 141-ft. above sea level, lat. 25° 05' 29", long. 80° 26' 37".
 Transmitter: Mile marker 99 on U.S. 1, Key Largo.
- Key Largo**—W24AV, Lloyd A. Moriber. Technical facilities: 1000-w TPO, 8.48-kw ERP, 138-ft. above ground, 141-ft. above sea level, lat. 25° 05' 29", long. 80° 26' 37".
 Transmitter: Mile marker 99 on U.S. 1, Key Largo.
- ★ **Key Largo**—W44AK, David J. Stein. Technical facilities: 1000-w TPO, 8.48-kw ERP, 138-ft. above ground, 141-ft. above sea level, lat. 25° 05' 29", long. 80° 26' 37".
 Transmitter: Mile marker 99 on U.S. 1, Key Largo.
- ★ **Key Largo**—W46BC, David J. Stein. Technical facilities: 1000-w TPO, 8.48-kw ERP, 138-ft. above ground, 141-ft. above sea level, lat. 25° 05' 29", long. 80° 26' 37".
 Transmitter: Mile marker 99 on U.S. 1, Key Largo.
- ★ **Key Largo**—W52AU, Edward R. Tinari. Technical facilities: 1000-w TPO, 8.48-kw
- ERP, 135-ft. above ground, 141-ft. above sea level, lat. 25° 05' 29", long. 80° 26' 37".
 Transmitter: Mile marker 99 on U.S. 1, Key Largo.
- ★ **Key West**—W26AI, Lloyd A. Moriber. Technical facilities: 1000-w TPO, 18.35-kw ERP, 302-ft. above ground, 305-ft. above sea level, lat. 24° 40' 35", long. 81° 30' 41".
 Transmitter: Cudjoe Key, N of mile marker 21 on U.S. 1.
- ★ **Key West**—W56BO, Lloyd A. Moriber. Technical facilities: 17.2-kw ERP, lat. 24° 40' 35", long. 81° 30' 41".
- Kissimmee**—W19AX, Specialty Bcstg. Corp.
 Technical facilities: 1000-w TPO, 36.7-kw ERP, 325-ft. above ground, 427-ft. above sea level, lat. 28° 21' 31", long. 81° 30' 45".
 Transmitter: Marriott Orlando World Center, World Center Dr.
- ★ **Kissimmee**—W27BB, Charles S. Namey. Phone: 407-740-8422. Fax: 407-644-6330
 Technical facilities: 850-w TPO, 10-kw ERP, 312-ft. above ground, 404-ft. above sea level, lat. 28° 26' 15", long. 81° 28' 00".
 Transmitter: 9801 International Dr., Orlando.
- ★ **Kissimmee**—W40AQ, Specialty Bcstg. Corp.
 Technical facilities: 1000-w TPO, 20-kw ERP, 315-ft. above ground, 417-ft. above sea level, lat. 28° 21' 31", long. 81° 30' 45".
 Transmitter: Marriott Orlando World Center, World Center Dr.
- ★ **Lake City**—W23AQ, Joy Explosion Ministries Inc.
 Technical facilities: 1000-w TPO, 49-kw ERP, 459-ft. above ground, 564-ft. above sea level, lat. 30° 10' 21", long. 82° 45' 07".
 Transmitter: 1-mi. NE of intersection of Murray Rd. & State Rte. 252, near Lake City.
- ★ **Lake City**—W65BW, Joy Explosion Ministries Inc.
 Technical facilities: 1000-w TPO, 6.75-kw ERP, 479-ft. above ground, 614-ft. above sea level, lat. 30° 14' 40", long. 82° 40' 11".
 Requests modification of CP for change to 25.2-kw ERP, 564-ft. above sea level, lat. 30° 10' 21", long. 27° 45' 07".
 BMPPTL-890310XO.
 Transmitter: 0.37-mi. E of intersections of U.S. Rtes. 10 & 41.
- ★ **Lakeland**—W14AC, Lakeland Translator Inc. Phone: 813-644-5799.
 Technical facilities: 1000-w TPO, 19.2-kw ERP, 410-ft. above ground, 551-ft. above sea level, lat. 28° 00' 46", long. 81° 45' 45".
 Transmitter: 665 Lake Howard Dr., Winter Haven.
 Planned locally originated programming: Children's programming; community programming; health; news; public affairs; religious.
 Planned satellite programming: FamilyNet; religious; syndicated programming; Trinity Bcstg. Network.
 Advertising: Yes. Rates: \$40.00-\$50.00/30 Sec.; \$75.00/Min.; \$200/Hour.
- ★ **Lakeland**—W48BE, John Gerena. Technical facilities: 1000-w TPO, 27.5-kw ERP, 299-ft. above ground, 410-ft. above
- sea level, lat. 28° 04' 46", long. 82° 02' 27".
 Transmitter: 3.1-mi. SSW of Kathleen.
- Live Oak**—W02BH, Newsouth Bcstg. Corp.
 Technical facilities: 0.130-kw ERP, lat. 30° 17' 14", long. 82° 57' 55".
- Live Oak**—W15AG, CFF Properties Inc. Phone: 813-644-0261.
 Technical facilities: 6.83-kw ERP, lat. 30° 17' 33", long. 82° 58' 15".
 Began Operation: July 1, 1987.
 Planned locally originated programming: Children's programming; community programming; religious; sports.
 Satellite programming: Religious.
 Planned satellite programming: FamilyNet.
 Advertising: Yes. Rates: \$20.00-\$30.00/30 Sec.; \$100.00-\$150.00/Hour.
 Personnel: Nathan Price, president.
- ★ **Live Oak**—W21AJ, Local Power Television Inc.
 Technical facilities: 1000-w TPO, 37.5-kw ERP, 138-ft. above ground, 308-ft. above sea level, lat. 30° 17' 33", long. 82° 58' 15".
 Transmitter: 0.95-mi. NE of city center.
- ★ **Macclenny**—W28AK, Baker County Family Television.
 Technical facilities: 1000-w TPO, 25.2-kw ERP, 164-ft. above ground, 295-ft. above sea level, lat. 30° 13' 41", long. 82° 08' 46".
 Transmitter: 2.4-mi. NNE of intersection of State Rtes. 121 & 125 S.
- ★ **Madeira Beach**—W57BO, Harry W. Perlow & Charles H. Simon.
 Technical facilities: 1000-w TPO, 5.15-kw ERP, 197-ft. above ground, 203-ft. above sea level, lat. 27° 49' 42", long. 82° 49' 49".
 Transmitter: 17811 Gulf Blvd.
- ★ **Madison**—W03AO, Thomas H. Green Jr. & R. H. Fackelman.
 Technical facilities: 10-w TPO, 0.031-kw ERP, 150-ft. above ground, 350-ft. above sea level, lat. 30° 28' 57", long. 83° 24' 16".
 Transmitter: 0.24-mi. S of Madison on Hwy. 53.
 Equipment: Emcee transmitter; Bogner antenna.
- ★ **Marathon**—W03AZ, Lloyd A. Moriber. Technical facilities: 10-w TPO, 0.044-kw ERP, 105-ft. above ground, 112-ft. above sea level, lat. 24° 43' 47", long. 81° 02' 04".
 Transmitter: Intersection of U.S. 1 & 113th St., Marathon Shores.
- ★ **Marathon**—W41AN, Lloyd A. Moriber. Technical facilities: 1000-w TPO, 34.3-kw ERP, 106-ft. above ground, 128-ft. above sea level, lat. 24° 43' 47", long. 81° 02' 04".
 Transmitter: Hwy. 1 & 113th St., Marathon Shores.
- ★ **Melbourne**—W07BX, Valley TV Co.
 Technical facilities: 10-w TPO, 0.13-kw ERP, 499-ft. above ground, 456-ft. above sea level, lat. 29° 02' 49", long. 80° 40' 34".
 Transmitter: 2.8-mi. SE of intersection of I-95 & State. Rte. 192.
- ★ **Melbourne**—W30AT, Blackstar Communications Inc.
 Technical facilities: 1000-w TPO, 29.9-kw ERP, 499-ft. above ground, 518-ft. above sea level, lat. 27° 49' 35", long. 80° 42' 20".
 Transmitter: 7.5-mi. NNW of Fellsmere.

Low Power TV Stations—Florida

- * **Melbourne**—W62BC, Minority Entrepreneurs Inc.
Technical facilities: 0.1-kw ERP, 314-ft. above ground, 22-ft. above sea level, lat. 28° 02' 54", long. 80° 40' 34".
Transmitter: Solamar Bldg., 4451 Gulf Shore Blvd.
- * **Mexico Beach**—W20AW, Scott Brehany.
Technical facilities: 1000-w TPO, 122-kw ERP, 200-ft. above ground, 203-ft. above sea level, lat. 29° 59' 42", long. 85° 22' 22".
Transmitter: Hwy. 386, NE of Reet.
- * **Miami**—W19BF, John H. Thayer. Phone: 305-962-5389.
Technical facilities: 1000-w TPO, 6.89-kw ERP, 351-ft. above ground, 358-ft. above sea level, lat. 25° 32' 24", long. 80° 28' 07".
Transmitter: 0.5-mi. NW of intersection of Tennessee Rd. & Palm Dr., Princeton. Scheduled to begin operation: August 1, 1990.
Planned locally originated programming: Music; music video clips.
Planned satellite programming: Video Jukebox Network.
Personnel: Dr. John Thayer, general manager, sales manager and chief engineer.
- * **Miami**—Ch. 27, Baby Boom Bcstg. Co. Phone: 818-884-3818.
- * **Midway-Woodlawn Beach**—W39BF, Scott Brehany.
Technical facilities: 1000-w TPO, 50-kw ERP, 351-ft. above ground, 387-ft. above sea level, lat. 30° 24' 09", long. 86° 59' 35".
Transmitter: U.S. 98, W of Fort Walton Beach, Midway.
- * **Monticello**—W03BC, Manuel A. Cantu.
Technical facilities: 10-w TPO, 0.128-kw ERP, 197-ft. above ground, 348-ft. above sea level, lat. 30° 31' 58", long. 83° 52' 17".
Transmitter: 1-mi. S of Monticello city center.
- * **Naples**—W02BM, Powell Broadcasting Co.
Technical facilities: 10-w TPO, 0.114-kw ERP, 131-ft. above ground, 141-ft. above sea level, lat. 26° 12' 58", long. 81° 46' 44".
Transmitter: 5545 Shirley St.
- * **Naples**—W09BS, Caloosa Television Corp.
Technical facilities: 10-w TPO, 0.063-kw ERP, 259-ft. above ground, 266-ft. above sea level, lat. 26° 12' 08", long. 81° 48' 50".
Transmitter: 4451 Gulf Shore Blvd. N.
- * **Naples**—W15AQ, Susan A. Lawrenson.
Technical facilities: 1000-w TPO, 72.1-kw ERP, 492-ft. above ground, 502-ft. above sea level, lat. 26° 20' 26", long. 81° 42' 48".
Transmitter: 3.7-mi. E of Bonita Springs.
- * **Naples**—W18AB, Valley Television Inc.
Technical facilities: 33-kw ERP, lat. 26° 19' 00", long. 81° 47' 13".
- * **Naples**—W38AX, Domsat of Florida Inc.
Technical facilities: 1000-w TPO, 27.1-kw ERP, 128-ft. above ground, 144-ft. above sea level, lat. 26° 12' 51", long. 81° 48' 05".
Transmitter: 0.2-mi. from intersection of Tamiami Trail & Pine Ridge Rd.
- * **Naples**—W43AY, Russell R. Weddell.
Technical facilities: 100-w TPO, 25-kw ERP, 240-ft. above ground, 246-ft. above sea level, lat. 26° 12' 07", long. 81° 48' 49".
- * **Naples**—W53AQ, Naples Translator Inc.
Technical facilities: 1000-w TPO, 23.9-kw ERP, 499-ft. above ground, 509-ft. above sea level, lat. 26° 03' 09", long. 81° 42' 08".
Transmitter: 9.9-mi. SE of Naples on Hwy. 41.
- * **Naples**—W56CE, Palmer Communications Inc.
Technical facilities: 1000-w TPO, 8.81-kw ERP, 574-ft. above ground, 581-ft. above sea level, lat. 26° 03' 09", long. 81° 42' 08".
Transmitter: Isle of Capri Rd., S of Naples.
- * **Naples**—W58BK, Public Interest Corp. Phone: 813-626-3232.
Technical facilities: 1000-w TPO, 59.1-kw ERP, 197-ft. above ground, 210-ft. above sea level, lat. 26° 12' 55", long. 81° 46' 57".
Transmitter: 5651 Shirley, Naples.
Equipment: Acrodyne transmitter; Bogner antenna.
- * **Naples**—W68BY, Bernard L. Turner.
Technical facilities: 1000-w TPO, 15.2-kw ERP, 299-ft. above ground, 315-ft. above sea level, lat. 26° 19' 00", long. 81° 47' 13".
Transmitter: Rte. 41, 2-mi. SSW of Bonita Springs.
- * **Oakland Park**—W55BO, CBS Inc.
Technical facilities: 1000-w TPO, 22.8-kw ERP, 312-ft. above ground, 322-ft. above sea level, lat. 26° 13' 51", long. 80° 05' 26".
Requests modification of CP for change to 139.1-kw ERP, 187-ft. above ground, 177-ft. above sea level, lat. 26° 16' 45", long. 80° 17' 07". Transmitter to N.W. 39th St. between Coral Ridge Dr. & N.W. 120th Ave., Coral Springs. BMPTTL-891208TE.
Transmitter: Pompano Beach Club, 111 Rte. A1A, Pompano Beach.
- Ocala**—W07BP, Charles Woods. Phone: 205-792-3195.
Technical facilities: 79-w TPO, 0.043-kw ERP, 177-ft. above ground, 295-ft. above sea level, lat. 29° 10' 57", long. 82° 08' 00".
Transmitter: 420-B S.E. Alvarez Ave., Ocala. Planned locally originated programming: Music.
Planned satellite programming: Movies; music videos.
Advertising: Planned.
Personnel: Charles Woods, president; Mark Lipps, station manager.
- * **Ocala**—W08CY, Shoreline Bcstg.
Technical facilities: 10-w TPO, 0.017-kw ERP, 276-ft. above ground, 341-ft. above sea level, lat. 29° 16' 55", long. 82° 02' 50".
Transmitter: 0.2-mi. W of Indian Lake Prairie, Anthony.
- * **Ocala**—W11BT, Greenlight Bcstg.
Technical facilities: 10-w TPO, 0.083-kw ERP, 276-ft. above ground, 335-ft. above sea level, lat. 29° 12' 30", long. 82° 08' 50".
Transmitter: S of N.W. 22nd St., 0.4-mi. W of U.S. 301, Ocala.
- * **Ocala**—W36BA, Flamingo Bcstg. Corp.
Technical facilities: 600-w TPO, 2.49-kw ERP, 449-ft. above ground, 512-ft. above sea level, lat. 29° 13' 47", long. 82° 09' 08".
- Transmitter: Communications tower, 4091 N.W. Gainesville Rd., 3-mi. NW of Ocala.
- * **Oldsmar**—W48AY, Ronald J. Gordon.
Technical facilities: 1000-w TPO, 12.4-kw ERP, 446-ft. above ground, 456-ft. above sea level, lat. 28° 02' 25", long. 82° 39' 49".
Transmitter: 1.05-mi. N of Oldsmar.
- Orlando**—W04BN, Charles Woods. Phone: 205-792-3195.
Technical facilities: 1-w TPO, 290-ft. above ground, 394-ft. above sea level, lat. 28° 32' 20", long. 81° 22' 46".
Holds CP for change to 10-w TPO, 0.052-kw ERP, 285-ft. above ground, BPTTL-JA0702U3.
Transmitter: CNA Tower, 225 S. Orange Ave., Orlando.
- * **Orlando**—W07BZ, Timothy S. Brumlik.
Technical facilities: 10-w TPO, 0.068-kw ERP, 420-ft. above ground, 528-ft. above sea level, lat. 28° 32' 22", long. 81° 22' 46".
Requests modification of CP for change to 180-w TPO. BMPTVL-891107JD.
Transmitter: Sun Bank tower, 200 S. Orange.
- Orlando**—W11BM, Video Jukebox Network.
Technical facilities: 10-w TPO, 0.112-kw ERP, 269-ft. above ground, 374-ft. above sea level, lat. 28° 32' 41", long. 81° 22' 48".
Holds CP for change to 0.354-kw ERP, 285-ft. above ground, 384-ft. above sea level. BPTTL-8912083K.
Transmitter: 250 N. Orange Ave., Orlando.
- * **Orlando**—W13CE, Henri Hall.
Technical facilities: 2.7-w TPO, 0.006-kw ERP, 200-ft. above ground, 289-ft. above sea level, lat. 28° 35' 22", long. 81° 22' 08".
Transmitter: 1330 Minnesota Ave., Winter Park.
- * **Orlando**—W21AU, John C. O'Donnell.
Technical facilities: 1000-w TPO, 7.67-kw ERP, 400-ft. above ground, 512-ft. above sea level, lat. 28° 36' 23", long. 81° 27' 11".
Transmitter: Lake Sparling Rd., Orlando.
- * **Orlando**—W47AL, Tiger Bcstg. Inc.
Technical facilities: 865-w TPO, 13-kw ERP, 400-ft. above ground, 511-ft. above sea level, lat. 28° 38' 23", long. 81° 27' 11".
Transmitter: 5357 Lake Sparkling Rd.
- * **Orlando**—W59BH, CFF Properties Inc.
Technical facilities: 1000-w TPO, 10.6-kw ERP, 295-ft. above ground, 397-ft. above sea level, lat. 28° 32' 21", long. 81° 22' 44".
Requests CP for change to Ch. 31. BPTTL-8902221B.
- * **Orlando**—W63BH, Bahia Honda Inc.
Technical facilities: 1000-w TPO, 15.5-kw ERP, 259-ft. above ground, 351-ft. above sea level, lat. 28° 35' 35", long. 81° 25' 13".
Transmitter: 4466 John Young Parkway.
- Palatka**—W49AW, Pentecostal Revival Assn. Inc. Phone: 904-225-5854.
Studio: S. State Rd. 19, Palatka, FL 32077.
Technical facilities: 1000-w TPO, 20-kw ERP, 361-ft. above ground, 358-ft. above sea level, lat. 29° 34' 48", long. 81° 41' 59".
Transmitter: E of Rte. 19, SW of Palatka.
Equipment: Emcee transmitter; Bogner antenna.
- Planned locally originated programming: Religious.
Represented (engineering): Kessler & Gehman Assoc. Inc.
Personnel: Rev. Dolly Harrell, general manager; James L. Harrell Jr., chief engineer.
- Palm Beach**—W19AQ, Palm Beach Bcstg.
Technical facilities: 1000-w TPO, 9.52-kw ERP, 285-ft. above ground, 299-ft. above sea level, lat. 26° 43' 00", long. 80° 03' 06".
Transmitter: 515 N. Flager Dr., Northbridge Center, Palm Beach.
- * **Palmetto-Bradenton**—W60BN, Randy Meharg.
Technical facilities: 1000-w TPO, 70-kw ERP, 200-ft. above ground, 207-ft. above sea level, lat. 27° 41' 17", long. 82° 29' 39".
Transmitter: 1.2-mi. NW of Sun City.
- Panama City**—W46AN, Panama Properties.
Technical facilities: 1000-w TPO, 13.2-kw ERP, 148-ft. above ground, 158-ft. above sea level, lat. 30° 08' 50", long. 85° 45' 43".
Transmitter: 5801 Thomas Dr., Panama City.
- * **Pensacola**—W08CN, Elbyvision.
Technical facilities: 10-w TPO, 0.105-kw ERP, 131-ft. above ground, 141-ft. above sea level, lat. 30° 24' 35", long. 87° 12' 51".
Transmitter: Empire Bldg.
- * **Pensacola**—W12BI, Pensacola TV Development. Phone: 818-884-3818.
Technical facilities: 0.06-kw ERP, lat. 30° 26' 36", long. 87° 14' 26".
- * **Pensacola**—W41BH, Stephen G. Watford.
Technical facilities: 1000-w TPO, 29.8-kw ERP, 148-ft. above ground, 174-ft. above sea level, lat. 30° 24' 34", long. 87° 12' 53".
Transmitter: 226 S. Palafox.
- Pensacola**—W63BK, Trinity Broadcasting Network Inc. Phone: 714-832-2950.
Technical facilities: 100-w TPO, lat. 30° 24' 34", long. 87° 12' 53".
Began Operation: December 31, 1988.
- * **Pensacola**—W65BR, Charles E. Baca Jr.
Technical facilities: 100-w TPO, 1.25-kw ERP, 138-ft. above ground, 148-ft. above sea level, lat. 30° 25' 35", long. 87° 12' 51".
Transmitter: Empire Bldg., Pensacola.
- * **Perdido Key**—W49BC, Toni Davis.
Technical facilities: 1000-w TPO, 53.2-kw ERP, 200-ft. above ground, 210-ft. above sea level, lat. 30° 17' 15", long. 87° 29' 07".
Transmitter: 16281 Perdido Key Dr., Escambia County.
- * **Perry**—W34AM, Kenneth B. Darby.
Technical facilities: 100-w TPO, 2.87-kw ERP, 144-ft. above ground, 180-ft. above sea level, lat. 30° 05' 50", long. 83° 25' 30".
Transmitter: 9.3-mi. SE of city center at 74th North.
- * **Perry**—W38AR, Linda D. Clevenger.
Technical facilities: 100-w TPO, 0.781-kw ERP, 194-ft. above ground, 240-ft. above sea level, lat. 30° 06' 42", long. 83° 34' 03".
Transmitter: 1-mi. E of city.

- Perry—W59BE**, Perry Translators Inc. Phone: 813-644-0261. Technical facilities: 100-w TPO, 0.781-kw ERP, 194-ft. above ground, 240-ft. above sea level, lat. 30° 06' 42", long. 83° 34' 03". Requests CP for change to 230-ft. above sea level, lat. 30° 07' 42", long. 83° 35' 27". Transmitter: 700 W. Ash St. BPTTL-9005171E. Transmitter: South Hwy. U.S. 27, 1-mi. E of Perry. Began Operation: January 1, 1988. Planned locally originated programming: Children's programming; community programming; religious. Satellite programming: Religious. Advertising: Yes. Rates: \$15.00-\$20.00/30 Sec.; \$60.00-\$100.00/Hour. Personnel: Nathan Price, president.
- Perry—W69AX**, Perry Channel 69 TV Inc. Phones: 813-644-0261; 904-584-6981. Studio: Balthrasher Rd., Perry, FL 32347. Technical facilities: 100-w TPO, 0.83-kw ERP, 420-ft. above ground, 45-ft. above sea level, lat. 30° 07' 36", long. 83° 36' 28". Holds CP for change to 1000-w TPO, 0.756-kw ERP, 199-ft. above ground, 254-ft. above sea level, lat. 30° 07' 43", long. 83° 35' 27". Transmitter: 700 W. Ash St., Perry. BPTTL-900329JL. Began Operation: January 1, 1983. Locally originated programming: Children's programming; classified advertising; community programming; city council meetings; local special events; public affairs; religious; specials; sports; hunting & fishing show; state university sports. Satellite programming: FamilyNet. Advertising: Yes. Rates: \$30.00-\$35.00/30 Sec.; \$40.00/Min.; \$60.00-\$150.00/Hour.
- *Pinellas County—W14AW**, Pinellas County Schools. Phone: 813-442-1171. Fax: 813-462-9689. Studio: 1960 E. Druid Rd., Clearwater, FL 34624. Technical facilities: 1000-w TPO, 19.7-kw ERP, 49-ft. above ground, 118-ft. above sea level, lat. 27° 54' 51", long. 82° 47' 37". Transmitter: 205 4th St. SW, Largo. Equipment: Emcee transmitter; Bogner antenna. Locally originated programming: Art profiles; children's programming; documentaries; ethnic; educational; health; exercise; foreign language programming. Planned locally originated programming: Community programming; locally produced news; public affairs; specials; talk shows.
- Pinellas County—W47AS**, St. Petersburg Junior College. Phone: 813-341-4376. Fax: 813-341-4770. Studio: 1960 E. Druid Rd., Clearwater, FL 34624. Technical facilities: 1000-w TPO, 18.3-kw ERP, 49-ft. above ground, 118-ft. above sea level, lat. 27° 54' 51", long. 82° 47' 37". Transmitter: 205 4th St. SW, Largo. Equipment: Emcee transmitter; Bogner antenna. Began Operation: September 1, 1989. Planned locally originated programming: Local special events; educational; college courses; public affairs. Advertising: No. Personnel: Matt Steers, engineering.
- *Port Charlotte—W05BU**, Caloosa TV Corp. Technical facilities: 10-w TPO, 0.018-kw ERP, 200-ft. above ground, 210-ft. above sea level, lat. 26° 59' 01", long. 82° 03' 06". Transmitter: 2-mi. E of Port Charlotte.
- *Port Charlotte—W15AT**, A.B.W. Communications. Technical facilities: 1000-w TPO, 21.9-kw ERP, 236-ft. above ground, 246-ft. above sea level, lat. 26° 58' 48", long. 82° 04' 03". Transmitter: 3279 Sherwood Rd.
- *Port Charlotte—W17AU**, A.B.W. Communications. Technical facilities: 1000-w TPO, 21.9-kw ERP, 236-ft. above ground, 246-ft. above sea level, lat. 26° 58' 48", long. 82° 04' 03". Transmitter: 3279 Sherwood Rd.
- *Port St. Joe—W09BP**, Manuel A. Canto. Technical facilities: 10-w TPO, 0.284-kw ERP, 912-ft. above ground, 915-ft. above sea level, lat. 29° 49' 09", long. 85° 15' 34". Transmitter: 2.7-mi. WNW of intersection of U.S. 98 & State Rte. 71.
- *Princeton—W21AX**, Iglesia Casa De Alabanza. Technical facilities: 1000-w TPO, 22.5-kw ERP, 400-ft. above ground, 407-ft. above sea level, lat. 25° 32' 24", long. 80° 28' 07". Transmitter: 17107 S.W. 248th St., Princeton.
- *Rutland—W42AL**, Community TV. Technical facilities: 1000-w TPO, 28-kw ERP, 141-ft. above ground, 200-ft. above sea level, lat. 28° 49' 38", long. 82° 15' 57". Transmitter: 3.45-mi. SW of city center, 235.45°T.
- *St. Augustine—W14AP**, William Y. Tankersley. Technical facilities: 1000-w TPO, 3.493-kw ERP, 166-ft. above ground, 179-ft. above sea level, lat. 29° 53' 33", long. 81° 20' 03". Transmitter: Evergreen & Rodriguez Sts., St. Augustine.
- *St. Augustine—W22AN**, Lumen Inc. Technical facilities: 1000-w TPO, 32.5-kw ERP, 302-ft. above ground, 335-ft. above sea level, lat. 29° 55' 05", long. 81° 23' 26". Transmitter: 0.3-mi. N of Hwy. 16, 1.16-mi. E of intersection of Hwys. 16 & 95.
- *St. Augustine—W33AS**, Tower of Love Inc. Technical facilities: 659-w TPO, 10-kw ERP, 285-ft. above ground, 315-ft. above sea level, lat. 29° 58' 49", long. 81° 28' 05". Transmitter: 0.2-mi. SW of intersection of Nine Mile Rd. & I-95, St. Augustine.
- *St. Augustine—W34AU**, Terrance Joaquin Gladden. Technical facilities: 1000-w TPO, 28.6-kw ERP, 174-ft. above ground, 207-ft. above sea level, lat. 29° 51' 00", long. 81° 19' 45". Transmitter: 2-mi. S of St. Augustine, W of Old Moultrie Rd.
- *St. Augustine—W38BI**, Donald L. Jones. Technical facilities: 1000-w TPO, 42.1-kw ERP, 174-ft. above ground, 197-ft. above sea level, lat. 29° 54' 20", long. 81° 24' 10". Transmitter: 271 State Rd. 16, St. Johns County.
- *St. Augustine—W50AY**, Flamingo Bcstg. Corp. Technical facilities: 1000-w TPO, 8.19-kw ERP, 449-ft. above ground, 486-ft. above sea level, lat. 29° 51' 31", long. 81° 20' 10". Transmitter: Lodestar Tower, 3.5-mi. SW of St. Augustine.
- *St. Petersburg—W24BF**, Jay Ramsey. Technical facilities: 630-w TPO, 3-kw ERP, 636-ft. above ground, 650-ft. above sea level, lat. 27° 50' 50", long. 82° 45' 50". Transmitter: 8320 Starkey Rd.
- St. Petersburg—W35AJ**, Channel America LPTV Holdings Inc. Technical facilities: 806-w TPO, 8.31-kw ERP, 184-ft. above ground, 203-ft. above sea level, lat. 27° 46' 22", long. 82° 38' 07". Transmitter: Florida National Bank Bldg., 105 Second Ave. N, St. Petersburg.
- *St. Petersburg—W56CI**, WTSP-TV Inc. Technical facilities: 1000-w TPO, 6.39-kw ERP, 295-ft. above ground, 295-ft. above sea level, lat. 27° 51' 39", long. 82° 37' 26". Transmitter: San Martin Blvd., 0.5-mi. S of U.S. 92, St. Petersburg.
- *St. Petersburg—W62BF**, Frontier Gulf Bcstg. Corp. Technical facilities: 3.75-kw ERP, lat. 27° 46' 14", long. 82° 38' 02". Holds CP for change to Ch. 35. BPTTL-870413IB. Personnel: J. Mitchell Johnson, general manager.
- *St. Petersburg—W66AU**, American Lo-Power TV Network Inc. Technical facilities: 10.2-kw ERP, lat. 27° 50' 26", long. 82° 46' 10".
- *Sarasota—W05BL**, Faith That Pleases God Church Corp. Phone: 512-428-4848. Technical facilities: 10-w TPO, 0.153-kw ERP, 200-ft. above ground, 226-ft. above sea level, lat. 27° 20' 47", long. 82° 27' 42". Transmitter: 1-mi. NE of Sarasota.
- *Sarasota—W24AT**, Public Interest Corp. Phone: 813-626-3232. Studio: 2251 Cattleman Rd., Sarasota, FL 34232. Technical facilities: 1000-w TPO, 13.7-kw ERP, 502-ft. above ground, 512-ft. above sea level, lat. 27° 20' 26", long. 82° 27' 55". Requests CP for change to 26-kw ERP. BPTTL-891208EV. Transmitter: 5205 Fruitville Rd., Sarasota. Equipment: Bogner antenna. Satellite earth stations: Paraclypse, 3.5-meter.
- *Sarasota—W34AW**, Ronald D. Kniffen. Phone: 716-544-3820. Fax: 716-544-1110. Technical facilities: 1000-w TPO, 78.6-kw ERP, 266-ft. above ground, 282-ft. above sea level, lat. 27° 27' 46", long. 82° 35' 32". Transmitter: 4212 30th St. W, Bradenton.
- *Sebastian—W17BC**, Donald L. Jones. Technical facilities: 1000-w TPO, 51.9-kw ERP, 66-ft. above ground, 79-ft. above sea level, lat. 27° 49' 02", long. 80° 28' 15". Transmitter: 919 Main St., Sebastian.
- *Seminole—W06BQ**, Randy Mehara. Technical facilities: 10-w TPO, 0.025-kw ERP, 299-ft. above ground, 312-ft. above sea level, lat. 27° 50' 26", long. 82° 46' 10". Transmitter: Park Blvd., St. Petersburg.
- *Stuart—W16AR**, Stuart Tower Corp. Technical facilities: 568-w TPO, 8.49-kw ERP, 279-ft. above ground, 299-ft. above sea level, lat. 27° 06' 14", long. 80° 18' 43". Transmitter: 4205 Ranchwood St.
- *Stuart—W59BX**, CWS Partners. Technical facilities: 1000-w TPO, 42.3-kw ERP, 200-ft. above ground, 213-ft. above sea level, lat. 27° 16' 32", long. 80° 17' 11". Transmitter: Off U.S. 1, 0.9-mi. N of common corner of St. Lucie & Martin Counties.
- *Stuart—W65CH**, Dennis E. & Margaret A. Murray. Technical facilities: 1000-w TPO, 34.8-kw ERP, 187-ft. above ground, 203-ft. above sea level, lat. 27° 10' 01", long. 80° 18' 02". Transmitter: Regency Square, 2440 S. Federal Hwy.
- Tallahassee—W09BI**, Florida Bcstg. Co. Phone: 904-224-6141. Studio: 715 W. Gaines St., Tallahassee, FL 32304. Technical facilities: 10-w TPO, 0.199-kw ERP, 190-ft. above ground, 400-ft. above sea level, lat. 30° 26' 29", long. 84° 16' 55". Transmitter: Hilton Hotel, 101 S. Adams, Tallahassee. Equipment: Television Technology transmitter; Scala antenna. Satellite earth station: Paraclypse, 3.5-meter; Pico receivers. Began Operation: September 5, 1988. Planned locally originated programming: Art profiles; children's programming; classified advertising; community programming; city council meetings; local special events; documentaries; ethnic; magazines; music; public access; public affairs; religious; sports; state university sports; sports magazine; talent shows; talk shows; variety shows. Planned satellite programming: News; sports; syndicated programming. Advertising: Yes. Rates: \$20.00-\$50.00/30 Sec.; \$200.00-\$400.00/Hour. Represented (legal): Howell Ferguson. Personnel: Charles Sawyer, general manager; Dave Cooperson, chief engineer.
- Tallahassee—W17AB**, Associated Christian TV System Inc. Phone: 904-893-1700. TWX: 910-997-0058. Fax: 904-893-5193. Studio: County Rd. 12, Tallahassee, FL 32312. Technical facilities: 1000-w TPO, 7.6-kw ERP, 486-ft. above ground, 725-ft. above sea level, lat. 30° 29' 32", long. 84° 17' 13". Transmitter: 0.3-mi. E of Interstate 10 & U.S. Rte. 27. Equipment: Television Technology transmitter; Bogner antenna. Satellite earth station: Scientific-Atlanta, 6-meter; Scientific-Atlanta receivers. Began Operation: September 1, 1984. Locally originated programming: Classified advertising; community programming; local special events; documentaries; ethnic; educational; news; public affairs; religious; specials; sports; state university sports; talk shows; weather. Planned locally originated programming: Sports magazine.

Low Power TV Stations—Florida

- Satellite programming: 700 Club; Inspirational Network; religious; syndicated programming; Trinity Bcstg. Network.
Advertising: Yes. Rates: \$10.00/30 Sec.; \$20.00/Min.
Represented (sales): John Blair & Co.
Represented (engineering): Gary Hawkins.
Represented (legal): Baraff, Koerner, Olender and Hochberg, P.C.
Personnel: Clyde Bowers, general manager; John Simons, general sales manager; Robert Morgan, chief engineer.
- ★ **Tallahassee**—W21AY, Jeff Jacobsen.
Technical facilities: 1000-w TPO, 12.6-kw ERP, 200-ft. above ground, 427-ft. above sea level, lat. 30° 26' 29", long. 84° 16' 55".
Transmitter: Hilton Hotel, 1001 S. Adams.
- ★ **Tallahassee**—W52AJ, American Christian TV System Inc.
Technical facilities: 1000-w TPO, 10.4-kw ERP, 144-ft. above ground, 314-ft. above sea level, lat. 30° 26' 53", long. 84° 16' 46".
Requests modification of CP for change to Ch. 63.
Transmitter: Hotel Duval, 415 N. Monroe, Tallahassee.
- ★ **Tallahassee**—W59BD, Capital City Translators Inc.
Technical facilities: 1000-w TPO, 7.25-kw ERP, 194-ft. above ground, 590-ft. above sea level, lat. 30° 29' 32", long. 84° 17' 13".
Transmitter: S. of I-10, Tallahassee.
- ★ **Tallahassee**—W65BG, Temple Baptist Church Inc.
Studio: 2737 Arendell Way, Tallahassee, FL.
Technical facilities: 1000-w TPO, 16.9-kw ERP, 613-ft. above ground, 712-ft. above sea level, lat. 30° 29' 15", long. 84° 16' 48".
Transmitter: Near Temple Baptist Church, Tallahassee.
- ★ **Tampa**—W06BE, Carol E. Schatz. Phone: 907-345-2630.
Technical facilities: 10-w TPO, 0.133-kw ERP, 469-ft. above ground, 486-ft. above sea level, lat. 27° 56' 50", long. 82° 27' 35".
Transmitter: First National Tower Bldg., Tampa.
- ★ **Tampa**—W20AV, Randolph Weigner.
Technical facilities: 1000-w TPO, 56.6-kw ERP, 449-ft. above ground, 459-ft. above sea level, lat. 27° 52' 00", long. 82° 37' 27".
Transmitter: S side of U.S. 92, 0.1-mi. E of intersection with State Rte. 687.
- ★ **Tampa**—W68CF, Skyway Communications Corp. Phone: 608-276-9454.
Technical facilities: 1000-w TPO, 21.4-kw ERP, 476-ft. above ground, 486-ft. above sea level, lat. 28° 02' 21", long. 82° 39' 21".
Requests modification of CP for change to 1000-w TPO, 3.5-kw ERP, 131-ft. above ground, 135-ft. above sea level, lat. 27° 57' 52", long. 82° 33' 06".
Transmitter: to 111 W. Fortune St. BMDPTL-9006051M.
Transmitter: State Rtes. 580 & 584, Oldsmar.
- ★ **Titusville**—W22AX, Donald L. Jones.
Technical facilities: 1000-w TPO, 42.9-kw ERP, 249-ft. above ground, 256-ft. above sea level, lat. 28° 50' 54", long. 80° 51' 44".
Transmitter: 1.2-mi. SW of Oak Hill.
- ★ **Venice**—W56CN, Select Business Resources Inc.
Technical facilities: 1000-w TPO, 57.8-kw ERP, 449-ft. above ground, 459-ft. above sea level, lat. 27° 07' 56", long. 82° 23' 43".
Transmitter: 3.7-mi. E of Laurel.
- ★ **Vero Beach**—W03AV, Preston-Jenkins.
Technical facilities: 0.03-kw ERP, lat. 27° 37' 12", long. 80° 25' 01".
- ★ **Vero Beach**—W07CF, Russell Communications.
Technical facilities: 10-w TPO, 0.062-kw ERP, 157-ft. above ground, 180-ft. above sea level, lat. 27° 36' 36", long. 80° 27' 15".
Transmitter: 6170 Fourth St., Vero Beach.
- Vero Beach**—W15AF, Trinity Bcstg. Network Inc. Phone: 714-832-2950.
Technical facilities: 100-w TPO, 1.56-kw ERP, 171-ft. above ground, 210-ft. above sea level, lat. 27° 38' 12", long. 80° 09' 00".
Transmitter: 27th Ave.
Equipment: Bogner antenna.
Planned satellite programming: Trinity Bcstg. Network.
- ★ **Vero Beach**—W28AM, Vero Bcstg. Inc.
Technical facilities: 1000-w TPO, 9.57-kw ERP, 217-ft. above ground, 243-ft. above sea level, lat. 27° 37' 12", long. 80° 25' 01".
Transmitter: 0.5-mi. S of city on 27th Ave.
- ★ **Vero Beach**—W47AW, American Christian TV System.
Technical facilities: 1000-w TPO, 9.04-kw ERP, 105-ft. above ground, 125-ft. above sea level, lat. 27° 38' 25", long. 80° 24' 07".
Transmitter: 2206 16th Ave., SW corner of 22nd St., Vero Beach.
- Vero Beach**—W53AH, Malrite Communications Group Inc. Phone: 407-845-2929.
Studio: See WFLX, West Palm Beach, FL.
Technical facilities: 1000-w TPO, 34.9-kw ERP, 465-ft. above ground, 489-ft. above sea level, lat. 27° 32' 46", long. 80° 22' 08".
Transmitter: 2-mi. S of intersection of U.S. 1 & Hwy. 713.
Equipment: Acrodyne transmitter; Bogner antenna.
Began Operation: January 1, 1986.
Note: Operating as a translator; primary station WFLX, West Palm Beach.
- ★ **Vero Beach**—W69BO, Kennedy Bcstg. Inc.
Technical facilities: 1000-w TPO, 11.7-kw ERP, 212-ft. above ground, 234-ft. above sea level, lat. 27° 37' 12", long. 80° 25' 01".
Requests modification of CP for change to 1.042-kw ERP, 170-ft. above sea level, lat. 27° 36' 04", long. 80° 23' 33".
Transmitter: to South Relief Canal Lot J. BMDPTL-8905031D.
Transmitter: 1.7-mi. SW of city center, 219.81°T on 27th Ave.
- ★ **West Bay**—W16AP, Scott Brehany.
Technical facilities: 100-w TPO, 5.4-kw ERP, 364-ft. above ground, 407-ft. above sea level, lat. 30° 19' 11", long. 85° 51' 23".
Transmitter: Rte. 79 & Marilyn Rd.
- ★ **West Palm Beach**—W36AQ, P. Clark & L. Walk. Phones: 407-689-6244; 412-681-5155.
Technical facilities: 1000-w TPO, 105.3-kw ERP, 240-ft. above ground, 525-ft. above sea level, lat. 26° 47' 59", long. 80° 04' 33".
Transmitter: Intersection of I-95 & N. Lake Blvd.
- ★ **West Palm Beach**—W53AL, Richard & Ann Vermillion.
Technical facilities: 1000-w TPO, 14-kw ERP, 171-ft. above ground, 184-ft. above sea level, lat. 26° 43' 34", long. 80° 04' 55".
Transmitter: 1601 Forum Way, West Palm Beach.

GEORGIA

- ★ **Albany**—W12CH, Manuel A. Cantu.
Technical facilities: 10-w TPO, 0.069-kw ERP, 266-ft. above ground, 469-ft. above sea level, lat. 31° 35' 39", long. 84° 10' 36".
Transmitter: Intersection of Sixth Ave. & Slappey Dr., Albany.
- Albany**—W23AC, Trinity Bcstg. Network Inc. Phone: 714-832-2950.
Technical facilities: 1000-w TPO, 11.7-kw ERP, 394-ft. above ground, 591-ft. above sea level, lat. 31° 34' 14", long. 84° 10' 41".
Transmitter: 1800-ft. SSW of intersection of Slappey Dr. & Oglethorpe Ave.
Began Operation: July 15, 1988.
Satellite programming: Trinity Bcstg. Network.
- ★ **Albany**—W36AN, American Christian TV System Inc.
Technical facilities: 10.400-kw ERP, lat. 31° 34' 38", long. 84° 09' 04".
- ★ **Americus**—W05BM, Timothy Brumlik.
Technical facilities: 10-w TPO, 0.217-kw ERP, 381-ft. above ground, 876-ft. above sea level, lat. 32° 10' 37", long. 84° 15' 16".
Transmitter: 6.9-mi. N of Americus city center, 0.8-mi. ESE of intersection of Rte. 271 & U.S. 1.
- ★ **Apple Valley**—W44AL, Community Television.
Technical facilities: 1000-w TPO, 7.05-kw ERP, 144-ft. above ground, 1007-ft. above sea level, lat. 34° 12' 33", long. 83° 29' 06".
Transmitter: On a lot 2.1-mi. NW of city at 287.6°T, 1.2-mi. NW of Commerce.
- ★ **Athens**—W42AQ, Georgia Regional Community TV. Phone: 404-543-7993.
Studio: 1290 Daniels Bridge Rd., Watkinsville, GA 30677.
Technical facilities: 100-w TPO, 0.798-kw ERP, 195-ft. above ground, 892-ft. above sea level, lat. 33° 53' 35", long. 83° 26' 12".
Transmitter: NW of intersection of Hwys. 53 & 15.
Equipment: Television Technology transmitter; Scala antenna.
Satellite earth stations: Dark Star, 3.65-meter.
Scheduled to begin operation: October 1, 1990.
Planned locally originated programming: Children's programming; community programming; local special events; documentaries; farm information; health; exercise; news; public affairs; religious; specials; sports; talk shows; weather.
Planned satellite programming: 700 Club; movies; news; Trinity Bcstg. Network.
Advertising: Yes. Rates: \$30.00-\$50.00/30 Sec.
Personnel: Stanley R. Pulliam, executive chairman.
- ★ **Athens**—W54AG, Sudbrink Bcstg. Co. of Georgia. Phones: 904-371-7771; 404-291-9292.
Studio: WAWATV, 713 Shorter Ave., Rome, GA 30161.
Technical facilities: 1000-w TPO, 39.1-kw ERP, 430-ft. above ground, 1253-ft. above sea level, lat. 34° 05' 02", long. 83° 19' 18".
Requests CP for change to Ch. 66. BMDPTL-JB0702ME.
Transmitter: Route 1, Hull, Georgia.
- Atlanta**—W04BR, Charles Woods.
Studio: Suite 840, 3445 Peachtree Rd., Atlanta, GA 30326.
Technical facilities: 0.01-kw ERP, lat. 33° 45' 32", long. 84° 23' 18".
- ★ **Atlanta**—W20AU, Nancy Davis.
Technical facilities: 1000-w TPO, 70.6-kw ERP, 105-ft. above ground, 1870-ft. above sea level, lat. 34° 04' 02", long. 84° 27' 23".
Transmitter: Sweat Mountain Radio site, Marietta.
- Atlanta**—W24AL, Hispanic Bcstg. Corp.
Technical facilities: 1000-w TPO, 16.5-kw ERP, 459-ft. above ground, 1319-ft. above sea level, lat. 33° 48' 40", long. 84° 21' 50".
Transmitter: 740 Bismark Rd.
- ★ **Atlanta**—W63BB, Frontier Gulf Bcstg. Inc.
Technical facilities: 1000-w TPO, 35.010-kw ERP, 351-ft. above ground, 1351-ft. above sea level, lat. 33° 46' 57", long. 84° 23' 20".
Transmitter: 1018 W. Peachtree St.
Personnel: J. Mitchell Johnson, general manager.
- ★ **Augusta**—W42AQ, American Christian TV System Inc.
Technical facilities: 1000-w TPO, 7.36-kw ERP, 246-ft. above ground, 387-ft. above sea level, lat. 33° 28' 31", long. 81° 57' 55".
Transmitter: Southern Finance Bldg., 753 Broad St., Augusta.
- ★ **Augusta**—W44AF, Neighborhood Bcstg. Services Inc.
Technical facilities: 12.4-kw ERP, lat. 33° 20' 21", long. 81° 57' 43".
- Augusta**—W65BI, Trinity Bcstg. Network Inc. Phone: 714-832-2950.
Technical facilities: 100-w TPO, 549-ft. above ground, 885-ft. above sea level, lat. 33° 25' 15", long. 81° 50' 19".
Requests modification of CP for change to 11.8-kw ERP, 1001-ft. above sea level, lat. 33° 30' 53", long. 81° 56' 23".
Transmitter: to 0.6-mi. ESE of intersection of Aetna & Womrath Rds. BMDPTL-890310V7.
Transmitter: Pine Long Rd., N of Rte. 278, North Augusta.
Planned satellite programming: Trinity Bcstg. Network.
- Augusta**—W67BE, AVN Inc. Phone: 404-736-6700.
Technical facilities: 0.71-kw ERP, 854-ft. above ground, lat. 33° 28' 25", long. 82° 02' 03".
Holds CP for change to 1000-w TPO, 11.4-kw ERP. BMDPTL-870702QM.
Transmitter: Water tower near Central & Highland Ave.
Equipment: Acrodyne transmitter; Scala antenna.
Satellite earth stations: Harris, 4-meter C-band; RCA, 3.2-meter Ku-band; Harris, RCA receivers.
Began Operation: March 1, 1986.
Locally originated programming: Children's programming.

- Satellite programming: Biznet; INN; International TV Network; movies; syndicated programming.
Advertising: Yes. Rates: \$10.00-\$25.00/30 Sec.
Personnel: Jeremy N. Coghlan, president; Chris Kidd, traffic; Howard Whitaker, sales; Gerald Evans, production; Carey Hale, engineering.
- ★ **Boston**—W04CG, Timothy Brumlik. Technical facilities: 10-w TPO, 0.187-kw ERP, 223-ft. above ground, 423-ft. above sea level, lat. 30° 47' 40", long. 83° 46' 54".
Transmitter: 602 E. Horn St.
- ★ **Brunswick**—W33AL, Trinity Bcstg. Network Inc. Phone: 714-832-2950. Technical facilities: 1000-w TPO, 10.4-kw ERP, 499-ft. above ground, 184-ft. above sea level, lat. 31° 10' 07", long. 81° 32' 14".
Transmitter: State Rte. 303 & U.S. Rte. 95, near Brunswick.
Scheduled to begin operation: November 1, 1990.
Planned satellite programming: Trinity Bcstg. Network.
- ★ **Brunswick**—W56CF, FM Television Ltd. Technical facilities: 1000-w TPO, 10.5-kw ERP, 164-ft. above ground, 170-ft. above sea level, lat. 31° 09' 55", long. 81° 28' 28".
Transmitter: 2.6-mi. NE of Brunswick.
- ★ **Brunswick**—W60B0, Neighborhood Bcstg. Services Inc. Technical facilities: 1000-w TPO, 16.7-kw ERP, 479-ft. above ground, 499-ft. above sea level, lat. 31° 08' 54", long. 81° 36' 48".
Transmitter: 1.5-mi. W of KYNR(FM) tower off Meyer Hill Rd.
- Camilla**—W02BS, McMinn Communications Inc. Phone: 404-549-8427. Technical facilities: 10-w TPO, 0.018-kw ERP, 213-ft. above ground, 377-ft. above sea level, lat. 31° 12' 10", long. 84° 11' 38".
Transmitter: Old Pelham Rd., 1-mi. S of Camilla city limits.
- ★ **Carrollton**—W59BR, Georgia-Alabama Bcstg. Inc. Technical facilities: 21-kw ERP, lat. 33° 33' 54", long. 85° 10' 02".
- ★ **Columbus**—W068H, Dr. Stephen Hollis. Technical facilities: 10-w TPO, 0.04-kw ERP, 125-ft. above ground, 643-ft. above sea level, lat. 32° 33' 20", long. 84° 56' 12".
Transmitter: Moon Rd., 0.3-mi. SE of Hamilton Rd., Highland Pines.
- ★ **Columbus**—W07CP, Dr. Stephen Hollis. Technical facilities: 10-w TPO, 0.059-kw ERP, 108-ft. above ground, 509-ft. above sea level, lat. 32° 30' 46", long. 84° 58' 06".
Transmitter: N of intersection of 50th & Hamilton Rd.
- Columbus**—W16AF, Dr. Stephen Hollis. Technical facilities: 1000-w TPO, 29.9-kw ERP, 98-ft. above ground, 499-ft. above sea level, lat. 32° 30' 46", long. 84° 58' 06".
Transmitter: N of the intersection of 50th & Hamilton Rds.
- Columbus**—W22AH, Dr. Stephen Hollis. Studio: 2300 Manchester Expwy., Bldg. G, Columbus, GA 31904. Technical facilities: 1000-w TPO, 14.78-kw ERP, 132-ft. above ground, 400-ft. above sea level, lat. 32° 30' 46", long. 84° 58' 06".
Transmitter: N corner of 50th & Hamilton.
Began Operation: October 1, 1988.
Planned satellite programming: Trinity Bcstg. Network.
- ★ **Columbus**—W44AT, Dr. Stephen Hollis. Technical facilities: 1000-w TPO, 28.2-kw ERP, 98-ft. above ground, 499-ft. above sea level, lat. 32° 30' 46", long. 84° 58' 06".
Transmitter: N of intersection of 50th St.
- ★ **Columbus**—W46BI, Dr. Stephen Hollis. Technical facilities: 1000-w TPO, 29.4-kw ERP, 89-ft. above ground, 607-ft. above sea level, lat. 32° 33' 20", long. 84° 56' 12".
Transmitter: Moon Rd., 0.3-mi. SE of Hamilton Rd., Highland Pines.
- ★ **Cordele**—W07CH, Manuel A. Cantu. Technical facilities: 10-w TPO, 0.161-kw ERP, 381-ft. above ground, 679-ft. above sea level, lat. 31° 56' 09", long. 83° 46' 46".
Transmitter: 2.1-mi. S of Cordele city center.
- Dalton**—W43AT, John Forshner. Technical facilities: 100-w TPO, 1.25-kw ERP, 131-ft. above ground, 955-ft. above sea level, lat. 34° 46' 16", long. 84° 57' 51".
Requests modification of CP for change to 0.151-w TPO, 799-ft. above sea level.
Transmitter: 100 Spencer St., Dalton.
- ★ **Dalton**—W66BA, Sudbrink Bcstg. of Georgia. Technical facilities: 794-w TPO, 4.5-kw ERP, 69-ft. above ground, 968-ft. above sea level, lat. 34° 47' 16", long. 84° 59' 09".
Transmitter: Mount Rachel, Dalton.
- ★ **Douglas**—W0580, Manuel A. Cantu. Technical facilities: 100-w TPO, 0.86-kw ERP, 899-ft. above ground, 1158-ft. above sea level, lat. 32° 39' 59", long. 82° 57' 49".
Transmitter: 7-mi. WNW of Douglas.
- ★ **Dublin**—W368B, Gil Gillis. Phone: 912-275-4444. Studio: 211 S. Monroe St., Dublin, GA 31021. Technical facilities: 1000-w TPO, 19.6-kw ERP, 302-ft. above ground, 574-ft. above sea level, lat. 32° 31' 00", long. 82° 58' 18".
Transmitter: 2.9-mi. SE of Dublin.
Scheduled to begin: November 1, 1990.
Equipment: Acrodyne transmitter; Bogner antenna.
Planned locally originated programming: News; high school sports; talk shows.
- ★ **East Dublin**—W45AK, Creative Bcst. Communications. Technical facilities: 1000-w TPO, 29.8-kw ERP, 479-ft. above ground, 810-ft. above sea level, lat. 32° 39' 59", long. 82° 53' 40".
Transmitter: 10-mi. N of Dublin on Old Toombsboro Hwy.
- ★ **Gainesville**—W41AV, Sudbrink Bcstg. of Georgia. Technical facilities: 1000-w TPO, 29.9-kw ERP, 801-ft. above ground, 2031-ft. above sea level, lat. 34° 07' 47", long. 83° 55' 56".
Transmitter: 10.5-mi. SW of Gainesville, 0.3-mi. NE of Roberts Crossroads.
- Hazlehurst**—W63AT, Jeff Davis Bcstrs. Inc. Phone: 912-375-4511. Studio: Hwy. 341 E, Hazlehurst, GA 31539. Technical facilities: 100-w TPO, 0.757-kw ERP, 260-ft. above ground, 240-ft. above sea level, lat. 31° 51' 15", long. 82° 34' 00".
Transmitter: Hwy. 341 E, Hazlehurst, GA. Equipment: Television Technology transmitter; Scala antenna.
Satellite earth station: 3M; Drake receivers.
Began Operation: July 15, 1986.
Locally originated programming: Community programming; city council meetings; local special events; farm information; health; exercise; horror shows; magazines; music; music video clips; news; public access; public affairs; religious; specials; sports; hunting & fishing show; talk shows; variety shows; weather.
Planned locally originated programming: Art profiles; children's programming; classified advertising; documentaries; ethnic; college courses; game shows; wire service news; character generated news; state university sports; talent shows.
Satellite programming: Movies; religious; sports.
Planned satellite programming: Syndicated programming.
Advertising: Yes. Rates: \$13.00/30 Sec.; \$60.00/Hour.
- La Grange**—W33AT, Georgia-Alabama Bcstg. Inc. Phone: 404-845-8833. Studio: No. One E. Lafayette Square, La Grange, GA 30240. Technical facilities: 1000-w TPO, 23.9-kw ERP, 223-ft. above ground, 1043-ft. above sea level, lat. 33° 03' 00", long. 85° 01' 50".
Transmitter: E of Ridley Ave., N of Mitchell Ave.
Equipment: Acrodyne transmitter; Bogner antenna.
Satellite earth station: Orbitron, 5-meter; Sony receivers.
Began Operation: April 15, 1989.
Locally originated programming: Children's programming; classified advertising; community programming; city council meetings; local special events; documentaries; ethnic; educational; music video clips; news; locally produced news; wire service news; character generated news; religious; specials; hunting & fishing show; high school sports; talent shows; talk shows; weather.
Planned locally originated programming: Sports magazine.
Satellite programming: Country Music TV; movies; news; syndicated programming.
Advertising: Yes. Rates: \$50.00/30 Sec.; \$100.00/Min.; \$200.00/Hour.
Represented (sales): Chris Assaf.
Represented (engineering): John Simmons.
Represented (legal): Cole, Raywid & Braverman.
- ★ **La Grange**—W35AM, Troup Bcstg. Inc. Technical facilities: 1000-w TPO, 27.1-kw ERP, 400-ft. above ground, 1221-ft. above sea level, lat. 33° 02' 36", long. 84° 57' 28".
Transmitter: State Rte. 109, 0.5-mi. W of U.S. Rte. 185, La Grange.
- ★ **Luella**—W66BH, Reginald L. Duff. Technical facilities: 1000-w TPO, 19.9-kw ERP, 488-ft. above ground, 1319-ft. above sea level, lat. 33° 20' 30", long. 84° 70' 50".
Transmitter: 1.5-mi. SW of Luella.
- ★ **Lumber City**—W05BP, Newsouth Bcstg. Corp. Technical facilities: 10-w TPO, 0.088-kw ERP, 348-ft. above ground, 469-ft. above sea level, lat. 31° 58' 48", long. 82° 42' 20".
Transmitter: 0.2-mi. W of Sand Pit Rd., 3.8-mi. NNW of Lumber City.
- ★ **Macon**—W07CC, Timothy Brumlik. Technical facilities: 10-w TPO, 0.32-kw ERP, 380-ft. above ground, 1040-ft. above sea level, lat. 32° 53' 48", long. 83° 32' 05".
Transmitter: 8-mi. NE of Macon city center.
- ★ **Macon**—W47AU, Beacon Bcstg. Corp. Technical facilities: 1000-w TPO, 8.77-kw ERP, 374-ft. above ground, 781-ft. above sea level, lat. 32° 55' 43", long. 83° 44' 08".
Transmitter: 6.5-mi. N of Macon.
- Marietta**—W55BM, Bernard Marko and Assoc. Technical facilities: 1000-w TPO, 12-kw ERP, 108-ft. above ground, 1788-ft. above sea level, lat. 34° 04' 02", long. 84° 27' 23".
Transmitter: Atop Sweat Mountain, 0.6-mi. NE of intersection of Jims & Wigley Rds.
- ★ **McRae**—W65BP, John W. Davidson. Technical facilities: 100-w TPO, 2.02-kw ERP, 312-ft. above ground, 528-ft. above sea level, lat. 32° 03' 25", long. 82° 51' 56".
Transmitter: Hwy. 341 E of McRae city limits.
- ★ **Newnan**—W25BL, Max Marko. Technical facilities: 703-w TPO, 18-kw ERP, 1129-ft. above ground, 2024-ft. above sea level, lat. 33° 24' 43", long. 84° 50' 03".
Transmitter: 309 Witcher Rd.
- Rome**—W34AG, Sudbrink Bcstg. Co. of Georgia. Phone: 305-689-0220. Technical facilities: 6.7-kw ERP, 1591-ft. above ground, lat. 34° 14' 07", long. 85° 13' 45".
Transmitter: Lot 14, tract 6 on Willingham Scenic Hwy., 3.6-mi. from Banks School.
Began Operation: February 1, 1988.
- ★ **Rome**—W56CD, John O. Broomall. Phone: 404-295-5656. Studio: 846 Mount Alto Rd., Rome, GA 30161. Technical facilities: 60-w TPO, 0.553-kw ERP, 161-ft. above ground, 1368-ft. above sea level, lat. 34° 14' 07", long. 85° 13' 46".
Transmitter: Horseleg Mountain, Rome.
Equipment: Scala antenna.
Planned locally originated programming: Children's programming; classified advertising; community programming; city council meetings; local special events; educational; health; music; music video clips; locally produced news; public affairs; religious; specials; hunting & fishing show; state university sports; high school sports; talk shows; weather.
Planned satellite programming: 700 Club; ACTS; Family Channel; FamilyNet; religious.
Advertising: Yes. Rates: \$30.00/30 Sec.; \$50.00/Min.; \$120.00/30 Min.; \$200/Hour.
Represented (legal): May & Dunne.
Personnel: Bill Hill, general manager; Don Patterson & John Simmons, sales managers.
- ★ **Rome**—W58BE, Katherine Estes Wilkerson. Technical facilities: 1000-w TPO, 6.88-kw ERP, 141-ft. above ground, 742-ft. above sea level, lat. 34° 14' 45", long. 85° 09' 27".

Low Power TV Stations—Georgia

- Transmitter: 0.8-mi. SE of city center, W of intersection of Hwys. 411 & 101.
- ★ **Roswell**—W67CI, John O. Broomall. Phone: 404-974-8924. Technical facilities: 1000-w TPO, 11.5-kw ERP, 108-ft. above ground, 1788-ft. above sea level, lat. 34° 04' 02", long. 84° 27' 23". Transmitter: Sweat Mountain., 3.1-mi. NE of intersection of Jim's & Wigley Rds. Equipment: Acrodyne transmitter. Scheduled to begin: September 30, 1990. Planned locally originated programming: City council meetings; foreign language programming; religious; state university sports; high school sports; talk shows; weather. Planned satellite programming: 700 Club; ACTS: Family Channel; FamilyNet. Represented (legal): May & Dunne.
- ★ **Savannah**—W13CC, Norma Levin. Technical facilities: 10-w TPO, 0.27-kw ERP, 197-ft. above ground, 348-ft. above sea level, lat. 32° 03' 10", long. 81° 08' 49". Transmitter: West Gate Commercial Park, Savannah.
- Savannah**—W55AW, Channel America LPTV Holdings Inc. Phone: 212-262-5353. Fax: 212-246-8542. Technical facilities: 60-w TPO, 0.692-kw ERP, 161-ft. above ground, 180-ft. above sea level, lat. 32° 03' 48", long. 81° 02' 56". Transmitter: 2526 Gregory St., Savannah. Began Operation: June 1, 1989. Satellite programming: Movies; sports; syndicated programming. Channel America Television Network. Advertising: Yes. Rates: \$300.00/30 Sec.; \$500.00/Min.; \$1000/Hour. Note: Authorized as translator.
- Savannah**—W67BJ, Trinity Bcstg. Network. Phone: 305-852-9941. Technical facilities: 1000-w TPO, 16.1-kw ERP, 498-ft. above ground, 450-ft. above sea level, lat. 32° 12' 07", long. 81° 15' 33". Transmitter: 0.6-mi. NW of State Rd. at Effingham Co., near Bloomingdale.
- ★ **Sea Island**—W53AP, William T. Conner. Technical facilities: 100-w TPO, 1.11-kw ERP, 141-ft. above ground, 151-ft. above sea level, lat. 31° 12' 07", long. 81° 21' 09". Transmitter: On a lot 0.3-mi. NW of city center at 314°T.
- ★ **Sea Island**—W69BX, William T. Conner. Technical facilities: 100-w TPO, 1.09-kw ERP, 141-ft. above ground, 151-ft. above sea level, lat. 31° 12' 07", long. 81° 21' 09". Transmitter: On a lot 0.3-mi. NW of city center at 314°T.
- ★ **Sessoms**—W50AT, Community Television. Phone: 615-525-6358. Technical facilities: 1000-w TPO, 7.04-kw ERP, 144-ft. above ground, 338-ft. above sea level, lat. 31° 31' 02", long. 82° 39' 29". Transmitter: 1.5-mi. W of Nickols St. & Rte. 32.
- ★ **Summerville**—W41BG, Victory Bcstg. Corp. Technical facilities: 830.5-w TPO, 10-kw ERP, 33-ft. above ground, 1434-ft. above sea level, lat. 34° 28' 11", long. 85° 17' 49". Transmitter: Taylor Ridge, 0.5-mi. S of Mac K. White Gap off Hwy. 27.
- ★ **Tifton**—W02BZ, Tift County Bcstg. Inc. Technical facilities: 10-w TPO, 0.02-kw ERP, 66-ft. above ground, 436-ft. above sea level, lat. 31° 27' 15", long. 83° 30' 35". Transmitter: Hwy. 41 & Second Ave., Tifton.
- Tifton**—W05AZ, Moore Bcstg. Inc. Technical facilities: 10-w TPO, 0.03-kw ERP, 150-ft. above ground, 420-ft. above sea level, lat. 31° 26' 58", long. 83° 30' 24". Transmitter: 6-mi. S of Tifton off Old Union Rd. Equipment: Emcee transmitter; Bogner antenna.
- ★ **Tifton**—W16AK, Tifton Translator Inc. Technical facilities: 100-w TPO, 0.701-kw ERP, 177-ft. above ground, 532-ft. above sea level, lat. 31° 28' 16", long. 83° 29' 12". Transmitter: 1.7-mi. NE of city center at 50.99°T.
- Tifton**—W51AR, Northside Baptist Church. Technical facilities: 100-w TPO, 1.86-kw ERP, 115-ft. above ground, 483-ft. above sea level, lat. 31° 28' 18", long. 83° 30' 48". Transmitter: 302 W. 20th St.
- ★ **Tifton**—W60AZ, Linda D. Clevenger. Technical facilities: 100-w TPO, 0.629-kw ERP, 181-ft. above ground, 535-ft. above sea level, lat. 31° 28' 16", long. 83° 29' 12". Transmitter: 1.8-mi. NE of city center at 50.99°T.
- Valdosta**—W53HI, CFF Properties. Phone: 813-644-0261. Technical facilities: 42-w TPO, 0.183-kw ERP, 289-ft. above ground, 450-ft. above sea level, lat. 30° 52' 21", long. 83° 20' 36". Transmitter: Valtech Rd., near I-75, Valdosta. Equipment: Television Technology transmitter; Scala antenna. Locally originated programming: Religious. Planned locally originated programming: Community programming; ethnic; news. Satellite programming: Religious. Planned satellite programming: FamilyNet; Trinity Bcstg. Network. Advertising: Yes. Rates: \$25.00-\$30.00/30 Sec.; \$50.00/Min.; \$100.00-\$125.00/Hour. Personnel: Nathan Price, president.
- ★ **Vidalia**—W23AG, Conner Communications, a Partnership. Technical facilities: 100-w TPO, 0.987-kw ERP, 289-ft. above ground, 614-ft. above sea level, lat. 32° 12' 05", long. 82° 29' 24". Transmitter: Hwy. 280, approx. 4-mi. ESE of Vidalia.
- ★ **Warner Robins**—W18AQ, Park Newspapers of Georgia Inc. Technical facilities: 1000-w TPO, 8.6-kw ERP, 112-ft. above ground, 541-ft. above sea level, lat. 32° 37' 03", long. 83° 37' 43". Transmitter: 1553 Watson Blvd., Warner Robins.
- ★ **Waycross**—W02BQ, Newsouth Bcstg. Corp. Technical facilities: 10-w TPO, 0.09-kw ERP, 324-ft. above ground, 462-ft. above sea level, lat. 31° 11' 51", long. 82° 19' 34". Transmitter: SW corner of the intersection of U.S. 1 & Havana Ave.
- ★ **Waycross**—W32AV, Complexicable LPTV. Technical facilities: 1000-w TPO, 5.83-kw ERP, 249-ft. above ground, 397-ft. above sea level, lat. 31° 12' 51", long. 82° 22' 47".
- Transmitter: 1.2-mi. NW of Waycross, 296°T.

HAWAII

- Haleakala**—K24CF, TeleEntertainment Bcstg. Inc. Phone: 714-494-7511. Fax: 714-494-7512. Technical facilities: 1000-w TPO, 6.49-kw ERP, 95-ft. above ground, 10,049-ft. above sea level, lat. 20° 42' 41", long. 156° 15' 28". Transmitter: Haleakala Mountain Peak, 0.5-mi. E of center of Haleakala. Began Operation: January 1, 1990. Planned locally originated programming: Community programming; city council meetings; local special events; religious; high school sports; home shopping. Planned satellite programming: Trinity Bcstg. Network; Video Marketing Network. Advertising: Yes. Rates: \$20.00/30 Sec.; \$30.00/Min.; \$150.00/Hour.
- ★ **Hilo**—K53CL, Alegria Bcstg. Corp. Technical facilities: 100-w TPO, 2.59-kw ERP, 36-ft. above ground, 1385-ft. above sea level, lat. 19° 44' 27", long. 155° 08' 56". Transmitter: 3.5-mi. W of Hilo Bay, Hilo.
- ★ **Honolulu**—K07UB, Laura Burbage. Technical facilities: 10-w TPO, 0.065-kw ERP, 102-ft. above ground, 108-ft. above sea level, lat. 21° 20' 08", long. 157° 56' 01". Transmitter: 0.28-mi. SE of the intersection of Kuntz Ave. & F Ave.
- ★ **Honolulu**—K38CB, Casey Telecommunications Corp. Technical facilities: 1000-w TPO, 8.89-kw ERP, 200-ft. above ground, 207-ft. above sea level, lat. 21° 17' 59", long. 157° 51' 33". Requests modification of CP for change to 42.7-kw ERP, 33-ft. above ground, 2218-ft. above sea level, lat. 21° 23' 49", long. 158° 05' 38". Transmitter: to Mauna Kapu radio site, Honolulu. BMPTL-891208EF. Transmitter: 11 Billingham Blvd.
- ★ **Honolulu**—K42CO, Charles Billings. Technical facilities: 100-w TPO, 0.66-kw ERP, 151-ft. above ground, 164-ft. above sea level, lat. 21° 17' 41", long. 157° 51' 49". Transmitter: 111 Abui St., Honolulu.
- Honolulu**—K50AP, Family Broadcasting. Phone: 808-946-5499. Technical facilities: 1000-w TPO, 7.36-kw ERP, 371-ft. above ground, 381-ft. above sea level, lat. 21° 17' 59", long. 157° 50' 30". Transmitter: 930 Kaheka St., Honolulu. Equipment: Television Technology transmitter; Bogner antenna. Began Operation: September 1, 1989. Planned locally originated programming: Children's programming; community programming; local special events; ethnic; educational; health; music; music video clips; public affairs; religious; specials; sports; hunting & fishing show; high school sports; talent shows; talk shows; variety shows. Planned satellite programming: ACTS; syndicated programming. Advertising: Planned. Personnel: Arthur Hixson, general manager.
- ★ **Honolulu**—K52BK, Daniel Lamaute. Phone: 212-370-1301. Technical facilities: 20.7-kw ERP, lat. 21° 17' 41", long. 157° 51' 49".
- ★ **Kailua**—K23CT, Alegria Bcstg. Corp. Technical facilities: 100-w TPO, 2.62-kw ERP, 36-ft. above ground, 1608-ft. above sea level, lat. 19° 33' 10", long. 155° 55' 49". Transmitter: 1499-ft. NE of center of Honolulu, near Hwy. 180.
- ★ **Kailua**—K25CZ, Alegria Bcstg. Corp. Technical facilities: 100-w TPO, 2.62-kw ERP, 36-ft. above ground, 1608-ft. above sea level, lat. 19° 33' 10", long. 155° 55' 49". Transmitter: Near Hwy. 180, NE of Center of Honolulu Kailua.
- ★ **Kailua**—K27DK, Alegria Bcstg. Corp. Technical facilities: 100-w TPO, 2.62-kw ERP, 36-ft. above ground, 1608-ft. above sea level, lat. 19° 33' 10", long. 155° 55' 49". Transmitter: 1055-ft. NE of center of Honolulu, Hwy. 80, Kailua.
- ★ **Kailua**—K35DB, Alegria Bcstg. Corp. Technical facilities: 100-w TPO, 2.62-kw ERP, 36-ft. above ground, 1608-ft. above sea level, lat. 19° 33' 10", long. 155° 55' 49". Transmitter: Near Hwy. 180, 0.28-mi. NE of center Honolulu.
- ★ **Kailua Kona**—K18CI, American Translator Development International. Technical facilities: 100-w TPO, 2.29 kw ERP, 148-ft. above ground, 226-ft. above sea level, lat. 19° 38' 00", long. 155° 59' 00". Transmitter: NE of Kailua Kona, HI.
- ★ **Kailua Kona**—K36CT, Le Sea Bcstg. Technical facilities: 1000-w TPO, 2.800-kw ERP, 46-ft. above ground, 3720-ft. above sea level, lat. 19° 44' 30", long. 155° 57' 22". Transmitter: 1.9-mi. NE of Kalaoa, 1.7-mi. SE of intersection of Ranch & Rte. 190.
- ★ **Kailua Kona**—K50CS, Margo Frost. Technical facilities: 100-w TPO, 2.2-kw ERP, 148-ft. above ground, 226-ft. above sea level, lat. 19° 38' 00", long. 155° 59' 00". Transmitter: NE of Kailua Kona.
- ★ **Kailua Kona**—K58DN, K. Sandoval Burke. Technical facilities: 100-w TPO, 2.11-kw ERP, 148-ft. above ground, 226-ft. above sea level, lat. 19° 38' 00", long. 155° 59' 00". Transmitter: NE of Kailua Kona.
- ★ **Kailua-Kona**—K66DV, Charleen Shero. Technical facilities: 100-w TPO, 2.06-kw ERP, 148-ft. above ground, 226-ft. above sea level, lat. 19° 38' 00", long. 155° 59' 00". Transmitter: NE of Kailua Kona.
- ★ **Kaim**—K28BS, Mountain TV Network Inc. Technical facilities: 100-w TPO, 0.903-kw ERP, 95-ft. above ground, 1795-ft. above sea level, lat. 19° 25' 36", long. 155° 00' 00". Transmitter: 5-mi. NNW of Kaim.
- ★ **Kaim**—K47CG, Mountain TV Network Inc. Technical facilities: 100-w TPO, 0.988-kw ERP, 95-ft. above ground, 1795-ft. above sea level, lat. 19° 25' 36", long. 155° 00' 00". Transmitter: 5-mi. NNW of Kaim.
- ★ **Kaim**—K58CV, Mountain TV Network Inc. Technical facilities: 100-w TPO, 1.01-kw ERP, 95-ft. above ground, 1795-ft. above

sea level, lat. 19° 25' 36", long. 155° 00' 00".
Transmitter: 5-mi. NNW of Kaim.

★ **Kaim**—K60DU, Mountain TV Network Inc.
Technical facilities: 100-w TPO, 1.03-kw ERP, 95-ft. above ground, 1795-ft. above sea level, lat. 19° 25' 36", long. 155° 00' 00".
Transmitter: 5-mi. NNW of Kaim.

★ **Kaim**—K66DH, Mountain TV Network Inc.
Technical facilities: 100-w TPO, 1.04-kw ERP, 95-ft. above ground, 1795-ft. above sea level, lat. 19° 25' 36", long. 155° 00' 00".
Transmitter: 5-mi. NNW of Kaim.

★ **Kaim**—K68CP, Mountain TV Network Inc.
Technical facilities: 100-w TPO, 1.06-kw ERP, 95-ft. above ground, 1795-ft. above sea level, lat. 19° 25' 36", long. 155° 00' 00".
Transmitter: 5-mi. NNW of Kaim.

★ **Lihue**—K27CT, Mountain TV Network Inc.
Technical facilities: 100-w TPO, 0.9-kw ERP, 95-ft. above ground, 2392-ft. above sea level, lat. 21° 55' 24", long. 159° 24' 12".
Transmitter: 4-mi. SSW of Lihue.

★ **Lihue**—K29AF, Mountain TV Network Inc.
Technical facilities: 0.9-kw ERP, 100-ft. above ground, 2393-ft. above sea level, lat. 21° 55' 24", long. 159° 24' 12".
Transmitter: 4-mi. SSW of Lihue.

★ **Lihue**—K33CZ, Mountain TV Network Inc.
Technical facilities: 100-w TPO, 0.94-kw ERP, 95-ft. above ground, 2391-ft. above sea level, lat. 21° 55' 24", long. 159° 24' 12".
Transmitter: 4-mi. SSW of Lihue.

★ **Lihue**—K59DI, Mountain TV Network Inc.
Technical facilities: 100-w TPO, 1.03-kw ERP, 95-ft. above ground, 2392-ft. above sea level, lat. 21° 55' 24", long. 159° 24' 12".
Transmitter: 4-mi. SSW of Lihue.

★ **Lihue & Rural Kauai County**—K61ED, Mountain TV Network Inc.
Technical facilities: 100-w TPO, 1.02-kw ERP, 95-ft. above ground, 2392-ft. above sea level, lat. 21° 55' 24", long. 159° 24' 12".
Transmitter: 4-mi. SSW of Lihue.

★ **Makawao**—K67EW, Span TV Inc.
Technical facilities: 1000-w TPO, 32.9-kw ERP, 20-ft. above ground, 1919-ft. above sea level, lat. 20° 50' 48", long. 156° 19' 35".
Transmitter: 572 Lale St., Makawao.

★ **Mauli**—K39BG, Island Television Corp.
Technical facilities: 1000-w TPO, 16-kw ERP, 99-ft. above ground, 9887-ft. above sea level, lat. 20° 42' 41", long. 156° 15' 26".
Transmitter: Mt. Haleakala, Maui.

★ **Mauli**—K61FE, Susan Durch.
Technical facilities: 100-w TPO, 5.05-kw ERP, 98-ft. above ground, 3231-ft. above sea level, lat. 20° 46' 43", long. 156° 18' 45".
Transmitter: 147 Kulani Circle.

Wailuku—K21AG, King Bcstg. Co. Phone: 206-448-5555.
Studio: See KHNL, Honolulu, HI.
Technical facilities: 1000-w TPO, 11.5-kw ERP, 200-ft. above ground, 258-ft. above sea level, lat. 20° 49' 24", long. 156° 27' 27".
Transmitter: 5-mi. SE of Wailuku, HI.

Equipment: Thomson LGT transmitter; Scala antenna.
Began Operation: April 13, 1987.
Advertising: Yes. Rates: See KHNL, Honolulu.
Personnel: See KHNL, Honolulu.
Note: Operating as a translator; primary station KHNL, Honolulu, HI.

IDAHO

Arco—K13VK, Lee J. Stillwell.
Technical facilities: 10-w TPO, 0.17-kw ERP, 56-ft. above ground, 5358-ft. above sea level, lat. 43° 37' 17", long. 113° 17' 25".
Transmitter: Approx. 1.6-mi. NW of Country Rd. & U.S. 20/26 intersection.

★ **Ashton**—K09VO, Ellen M. Armstrong. Phone: 202-835-8098.
Technical facilities: 10-w TPO, 0.15-kw ERP, 60-ft. above ground, 5305-ft. above sea level, lat. 44° 03' 59", long. 111° 27' 31".
Transmitter: Approx. 0.43-mi. S of intersection of Rtes. 32 & 47.

Blackfoot—K13VI, William L. Armstrong III.
Technical facilities: 10-w TPO, 0.085-kw ERP, 49-ft. above ground, 4531-ft. above sea level, lat. 43° 11' 54", long. 112° 21' 22".
Transmitter: Near corner of Jensen Grove & Parkway Dr., Blackfoot.

Boise—K10MY, Womens LPTV Network.
Technical facilities: 10-w TPO, 0.19-kw ERP, 30-ft. above ground, 3025-ft. above sea level, lat. 43° 35' 10", long. 116° 16' 06".
Transmitter: 1976 Century Way.

★ **Boise**—K20CJ, Jeffco Bcstg.
Technical facilities: 20-w TPO, 0.282-kw ERP, 36-ft. above ground, 2779-ft. above sea level, lat. 43° 35' 10", long. 116° 16' 06".
Transmitter: 1976 Century Way.

★ **Boise**—K26CY, Patricia Screen.
Technical facilities: 1000-w TPO, 59.8-kw ERP, 220-ft. above ground, 7260-ft. above sea level, lat. 43° 45' 18", long. 116° 05' 52".
Transmitter: Dear Point community antenna site, 10.5-mi. NNE of Boise.

★ **Boise**—K30BZ, Generic Television.
Technical facilities: 100-w TPO, 1.328-kw ERP, 26-ft. above ground, 2769-ft. above sea level, lat. 43° 35' 54", long. 116° 09' 00".

★ **Boise**—K39CC, Ellen Bloom.
Technical facilities: 1000-w TPO, 15.6-kw ERP, 20-ft. above ground, 3684-ft. above sea level, lat. 43° 35' 54", long. 116° 09' 00".
Transmitter: Approx. 0.9-mi. E of Boise.

Boise—K43BE, Kentel.
Technical facilities: 1000-w TPO, 27.4-kw ERP, 20-ft. above ground, 3684-ft. above sea level, lat. 43° 35' 54", long. 116° 09' 00".
Transmitter: Table Rock, 1-mi. E of Boise.

Boise—K47BE, Trinity Bcstg. Network Inc. Phone: 714-832-2950.
Technical facilities: 1000-w TPO, 7.9-kw ERP, 49-ft. above ground, 3711-ft. above sea level, lat. 43° 35' 41", long. 116° 08' 39".
Transmitter: Table Rock, approx. 1-mi. E of Boise.
Began Operation: January 1, 1985.

Satellite programming: Trinity Bcstg. Network.

Burley—K07UL, William L. Armstrong III.
Technical facilities: 10-w TPO, 0.174-kw ERP, 56-ft. above ground, 4206-ft. above sea level, lat. 42° 32' 38", long. 113° 48' 00".
Transmitter: Near intersection of 8th St. & Yale Ave., Burley.

★ **Challis**—K04NP, Lee J. Stillwell.
Technical facilities: 5.00-w TPO, 0.078-kw ERP, 16-ft. above ground, 6778-ft. above sea level, lat. 44° 21' 29", long. 114° 07' 30".
Transmitter: Birdie Peak, approx. 9-mi. SE of intersection of U.S. 93 & Alt. U.S. 93, Challis.

★ **Challis**—K08KU, Lee J. Stillwell.
Technical facilities: 10-w TPO, 0.075-kw ERP, 20-ft. above ground, 5102-ft. above sea level, lat. 44° 30' 50", long. 114° 09' 24".
Transmitter: 3.5-mi. ENE of center of Challis, 0.9-mi. SE of Beardsley Hot Springs.

★ **Coeur d'Alene**—K39CN, Gem State Bcstg.
Technical facilities: 1000-w TPO, 13.2-kw ERP, 20-ft. above ground, 5259-ft. above sea level, lat. 47° 42' 02", long. 116° 59' 00".
Transmitter: Mica Peak, Post Falls.

★ **Council**—K36BZ, Mountain TV Network Inc.
Technical facilities: 100-w TPO, 0.7-kw ERP, 95-ft. above ground, 8222-ft. above sea level, lat. 44° 42' 36", long. 116° 15' 55".
Transmitter: 8-mi. E of Council.

Driggs—K09UZ, William L. Armstrong III.
Technical facilities: 10-w TPO, 0.077-kw ERP, 26-ft. above ground, 9823-ft. above sea level, lat. 43° 47' 18", long. 110° 56' 02".
Transmitter: Grand Targhee Ski Resort, 8.9-mi. E of Driggs.

★ **Filer**—K02NP, William L. Armstrong.
Technical facilities: 10-w TPO, 0.063-kw ERP, 49-ft. above ground, 3809-ft. above sea level, lat. 42° 34' 23", long. 114° 36' 49".
Transmitter: 328 ft. NW of intersection of U.S. 30 & Union Pacific Railroad.

Firth-Basalt—K120E, William L. Armstrong III.
Technical facilities: 10-w TPO, 0.043-kw ERP, 60-ft. above ground, 4711-ft. above sea level, lat. 43° 18' 46", long. 112° 11' 08".
Transmitter: River Rd. approx. 0.46-mi. NW of the intersection with Yellowstone Hwy. 00".

★ **Grangeville**—K29BP, Mountain TV Network Inc.
Technical facilities: 100-w TPO, 1.35-kw ERP, 95-ft. above ground, 6217-ft. above sea level, lat. 45° 51' 45", long. 116° 08' 36".
Transmitter: 5-mi. S of Grangeville.

Hailey—K18CM, Sun Valley Radio Inc. Phone: 208-788-4504. Fax: 208-788-4444.
Studio: 11927 Hwy. 75, Hailey, ID 83333.
Technical facilities: 100-w TPO, 0.56-kw ERP, 167-ft. above ground, 5597-ft. above sea level, lat. 43° 33' 27", long. 114° 19' 45".
Transmitter: 2.5-mi. N of Hailey.
Locally originated programming: Music;

news; locally produced news; high school sports; weather.
Planned locally originated programming: Wire service news; specials.
Personnel: Charlie Bernstein, general manager.

Idaho Falls—K12NZ, William L. Armstrong III. Phone: 202-835-8098.
Technical facilities: 10-w TPO, 0.231-kw ERP, 102-ft. above ground, 4839-ft. above sea level, lat. 43° 29' 46", long. 112° 03' 43".
Requests modification of CP for change to 0.131-kw ERP, 71-ft. above ground.
Transmitter: 115 S. Skyline Dr., Idaho Falls.

Jerome—K08KV, William L. Armstrong III.
Technical facilities: 10-w TPO, 0.151-kw ERP, 56-ft. above ground, 3865-ft. above sea level, lat. 42° 43' 55", long. 114° 30' 06".
Transmitter: N side of 8th Ave., Jerome.

★ **Ketchum**—K20CL, Sun Valley Radio Inc.
Technical facilities: 100-w TPO, 0.78-kw ERP, 30-ft. above ground, 9029-ft. above sea level, lat. 43° 39' 42", long. 114° 24' 07".
Transmitter: Bald Mountain, 2.3-mi. SW of Ketchum.

★ **Lewiston**—K24CO, Russell Communications.
Technical facilities: 1000-w TPO, 51.6-kw ERP, 92-ft. above ground, 2851-ft. above sea level, lat. 46° 28' 08", long. 117° 01' 30".
Transmitter: 6-mi. W of Genesee, 3.5-mi. N of Lewiston.

★ **Lewiston**—K38CO, Colleen B. McDonald & Assoc. Phone: 208-773-0961.
Studio: 410 Green Ferry, Post Falls, ID.
Technical facilities: 1000-w TPO, 13.2-kw ERP, 20-ft. above ground, 2470-ft. above sea level, lat. 46° 29' 08", long. 116° 55' 35".
Transmitter: 8-mi. NE of Lewiston.
Satellite earth station: 4-meter.
Scheduled to begin operation: October 1, 1990.

Locally originated programming: Children's programming; farm information; public access; religious; hunting & fishing show; state university sports; high school sports.
Planned locally originated programming: Classified advertising; community programming; city council meetings; documentaries; college courses; music; music video clips; wire service news; character generated news; talk shows; weather.
Planned satellite programming: 700 Club; AGDAY; American Family Network; Family Channel; CNN.
Personnel: Shawn McDonald, general manager & sales manager.

Lewiston-Clarkston, WA—K47BW, Inland Northwest Television Inc.
Technical facilities: 100-w TPO, 2.58-kw ERP, 20-ft. above ground, 2870-ft. above sea level, lat. 46° 27' 04", long. 117° 02' 47".
Transmitter: 2.5-mi. N of Clarkston.
Note: Operating as a translator; primary station KAYU-TV, Spokane, WA.

★ **Malad City**—K48DG, Ellen M. Armstrong.
Technical facilities: 100-w TPO, 2.54-kw ERP, 30-ft. above ground, 5089-ft. above sea level, lat. 42° 04' 50", long. 112° 12' 29".
Transmitter: 1.5-mi. SE of Cherry Creek.

Low Power TV Stations—Idaho

- ★ **McArthur**—K15CK, Mountain TV Network Inc.
Technical facilities: 100-w TPO, 0.85-kw ERP, 95-ft. above ground, 4675-ft. above sea level, lat. 48° 30' 53", long. 116° 20' 30".
Transmitter: 6-mi. E of McArthur.
- ★ **McArthur**—K21CH, Mountain TV Network Inc.
Technical facilities: 100-w TPO, 0.891-kw ERP, 95-ft. above ground, 4675-ft. above sea level, lat. 48° 30' 53", long. 116° 20' 30".
Transmitter: 6-mi. E of McArthur.
- ★ **McArthur**—K23CS, Mountain TV Network Inc.
Technical facilities: 100-w TPO, 0.88-kw ERP, 95-ft. above ground, 4675-ft. above sea level, lat. 48° 30' 53", long. 116° 20' 30".
Transmitter: 6-mi. E of McArthur.
- ★ **Montpelier**—K19AV, Ambassador Media Corp.
Technical facilities: 19.8-kw ERP, lat. 42° 19' 07", long. 111° 17' 26".
- ★ **Moscow**—K17CR, Imprimis Corp.
Technical facilities: 100-w TPO, 8.45-kw ERP, 4-ft. above ground, 4554-ft. above sea level, lat. 46° 48' 42", long. 116° 54' 30".
Transmitter: On Ruse Peak, approx. 8-mi. NE of Moscow.
- * **Moscow**—Ch. 20, American Television Network Inc.
- ★ **Moscow**—K41CO, American TV Network Inc.
Technical facilities: 1000-w TPO, 10.9-kw ERP, 200-ft. above ground, 3780-ft. above sea level, lat. 46° 51' 43", long. 117° 10' 26".
Transmitter: Kamiah Butte, 4-mi. SW of Palouse, 8.9-mi. N of Pullman.
- ★ **Osburn**—K30CI, Mountain TV Network Inc.
Technical facilities: 100-w TPO, 0.92-kw ERP, 95-ft. above ground, 6234-ft. above sea level, lat. 47° 28' 40", long. 116° 02' 14".
Transmitter: 6-mi. SW of Osburn.
- ★ **Osburn**—K40CJ, Mountain TV Network Inc.
Technical facilities: 100-w TPO, 0.95-kw ERP, 95-ft. above ground, 6234-ft. above sea level, lat. 47° 28' 40", long. 116° 02' 14".
Transmitter: 6-mi. SW of Osburn.
- ★ **Osburn**—K52DD, Mountain TV Network Inc.
Technical facilities: 100-w TPO, 1-kw ERP, 95-ft. above ground, 6234-ft. above sea level, lat. 47° 28' 40", long. 116° 02' 14".
Transmitter: 6-mi. SW of Osburn.
- ★ **Osburn & rural Shoshone County**—K50BV, Mountain TV Network Inc.
Technical facilities: 100-w TPO, 0.98-kw ERP, 95-ft. above ground, 6224-ft. above sea level, lat. 47° 28' 40", long. 116° 02' 14".
Transmitter: 6-mi. SW of Osburn.
- Paul**—K04NO, James D. Nordby Jr.
Technical facilities: 10-w TPO, 0.082-kw ERP, 56-ft. above ground, 4203-ft. above sea level, lat. 42° 36' 20", long. 113° 47' 35".
Transmitter: N side of Rte. 25, approx. 0.25-mi. W of 4th St.
- ★ **Pocatello**—K120A, Ellen M. Armstrong.
Phone: 202-835-8098.
Technical facilities: 10-w TPO, 0.043-kw ERP, 28-ft. above ground, 4688-ft. above sea level, lat. 42° 50' 52", long. 112° 26' 24".
Transmitter: 0.5-mi. S of the intersection of Main St. & Arthur Ave.
- ★ **Pocatello**—K67EE, Peyton Bcstg. Inc.
Technical facilities: 100-w TPO, 2.29-kw ERP, 26-ft. above ground, 4505-ft. above sea level, lat. 42° 51' 45", long. 112° 27' 05".
Transmitter: 135 N. Arthur Ave., Pocatello.
- ★ **Preston**—K22DB, W. L. Armstrong.
Technical facilities: 100-w TPO, 2.44-kw ERP, 26-ft. above ground, 6214-ft. above sea level, lat. 42° 07' 20", long. 111° 47' 04".
Transmitter: 5-mi. ENE of Preston.
- ★ **Rigby**—K22BI, Ambassador Media Corp.
Technical facilities: 100-w TPO, 1.94-kw ERP, 39-ft. above ground, 5636-ft. above sea level, lat. 43° 47' 24", long. 111° 58' 09".
Transmitter: On Menan Butte, 5-mi. N of Menan.
- Rupert**—K02NO, William L. Armstrong III.
Technical facilities: 10-w TPO, 0.09-kw ERP, 60-ft. above ground, 4290-ft. above sea level, lat. 42° 37' 22", long. 113° 41' 14".
Transmitter: W of County Rte. 100, approx. 0.2-mi. N of intersection with 8th St.
- St. Anthony**—K120B, Ellen M. Armstrong.
Technical facilities: 8.9-w TPO, 0.03-kw ERP, 141-ft. above ground, 5098-ft. above sea level, lat. 43° 57' 30", long. 111° 41' 18".
Holds CP for change to 10-w TPO, 56-ft. above ground, 5016-ft. above sea level. BMPTVL-880420ID.
Transmitter: S Corner of W. 8th & S. 5th Sts.
- ★ **Sandpoint**—K16CK, Owen Bcstg. Enterprises.
Technical facilities: 1000-w TPO, 4.59-kw ERP, 141-ft. above ground, 2313-ft. above sea level, lat. 48° 19' 53", long. 116° 41' 34".
Transmitter: Bald Mountain.
- ★ **Sandpoint**—K20BZ, KAYU-TV Partners Ltd.
Technical facilities: 100-w TPO, 0.8-kw ERP, 36-ft. above ground, 6230-ft. above sea level, lat. 48° 19' 53", long. 116° 41' 34".
Transmitter: Atop Bald Mountain, Sandpoint.
- Shelley**—K13VJ, William L. Armstrong III.
Technical facilities: 10-w TPO, 0.054-kw ERP, 56-ft. above ground, 4679-ft. above sea level, lat. 43° 22' 47", long. 112° 07' 59".
Requests CP for change to 1426-ft. above sea level. BMPTVL-880407IE.
Transmitter: Hanson Ave. & Pine St., Shelley.
- ★ **Soda Springs**—K04NN, James D. Nordby Jr.
Technical facilities: 0.125-kw ERP, lat. 42° 37' 59", long. 111° 41' 30".
- ★ **Twin Falls**—K03GT, Ellen M. Armstrong.
Technical facilities: 10-w TPO, 0.062-kw ERP, 141-ft. above ground, 3770-ft. above sea level, lat. 42° 35' 35", long. 114° 28' 17".
Transmitter: N side of Poleline Rd., Twin Falls.
- Twin Falls**—K05IX, Ellen M. Armstrong.
Technical facilities: 10-w TPO, 0.08-kw ERP, 49-ft. above ground, 3681-ft. above sea level, lat. 42° 35' 35", long. 114° 28' 17".
Requests modification of CP for change to 60-ft. above ground, 3679-ft. above sea level. BMPTVL-880412IB.
Transmitter: N side of Poleline Rd., approx. 0.6-mi. W of the intersection with Blue Lakes Blvd.
- ★ **Twin Falls**—K09UR, Russell Communications Inc.
Technical facilities: 0.05-kw ERP, lat. 42° 33' 07", long. 114° 28' 02".
- ★ **Twin Falls**—K33AI, Ambassador Media Corp.
Technical facilities: 1000-w TPO, 12.13-kw ERP, 80-ft. above ground, 5038-ft. above sea level, lat. 42° 43' 54", long. 114° 25' 04".
Transmitter: Flat Top Butte, 4-mi. E of Jerome, ID.
Represented (legal): Hopkins & Sutter.
- Twin Falls**—K53DM, King Bcstg. Co.
Phones: 206-448-5555; 208-734-6064.
TWX: 910-970-5779.
Studio: 5407 Fairview Ave., Boise, ID 83704.
Technical facilities: 1000-w TPO, 8.09-kw ERP, 206-ft. above ground, 4466-ft. above sea level, lat. 42° 43' 48", long. 114° 25' 06".
Transmitter: Flat Top Butte, 5-mi. E of Jerome.
Equipment: ITS transmitter; Scala antenna. Began Operation: July 1, 1986.
Advertising: Yes. Rates: \$75.00-\$300.00/30 Sec.; \$1000/Hour.
Represented (sales): Blair Television.
Personnel: See KTVB Boise, ID.
- ★ **Weiser**—K17CQ, Mountain TV Network Inc.
Technical facilities: 100-w TPO, 0.87-kw ERP, 95-ft. above ground, 4377-ft. above sea level, lat. 44° 18' 31", long. 117° 10' 46".
Transmitter: 8.1-mi. NW of Weiser.

ILLINOIS

- ★ **Bloomington**—W64BK, Douglas Sheldahl.
Technical facilities: 1000-w TPO, 7.04-kw ERP, 400-ft. above ground, 1191-ft. above sea level, lat. 40° 28' 59", long. 88° 59' 43".
Transmitter: 2018 Ireland Grove Rd., Bloomington.
- ★ **Carbondale**—W36AL, Robert W. Sudbrink.
Technical facilities: 1000-w TPO, 42-kw ERP, 299-ft. above ground, 728-ft. above sea level, lat. 37° 43' 31", long. 89° 15' 25".
Requests modification of CP for change to 30.2-kw ERP, 456-ft. above ground, lat. 37° 49' 36", long. 89° 02' 27".
Transmitter: 0.3-mi. from State Rd. 148, near Chittyville & Herrin. BMPTTL-890306NT.
Transmitter: W of Carbondale, Tower Rd., 0.5-mi. S of Old Hwy 13.
- Champaign**—W34AY, Trinity Bcstg. Network Inc. Phone: 714-832-2950.
Technical facilities: 1000-w TPO, 8.2-kw ERP, 400-ft. above ground, 1089-ft. above sea level, lat. 40° 09' 09", long. 88° 06' 56".
Transmitter: On site of existing WBGL(FM) tower.
- ★ **Champaign**—W39BH, Robert H. Shreffler.
Technical facilities: 1000-w TPO, 16.3-kw ERP, 295-ft. above ground, 994-ft. above sea level, lat. 40° 06' 42", long. 88° 14' 26".
Transmitter: 505 S. Locust, Champaign.
- ★ **Chicago**—W04CK, Silvia Maria Landin.
Technical facilities: 10-w TPO, 0.23-kw ERP, 479-ft. above ground, 1093-ft. above sea level, lat. 41° 56' 18", long. 87° 45' 05".
Transmitter: 4949 Belmont Ave., Chicago.
- Chicago**—W13BE, KM Communications Inc.
Technical facilities: 10-w TPO, 0.09-kw ERP, 400-ft. above ground, 1014-ft. above sea level, lat. 41° 56' 18", long. 87° 45' 05".
Requests modification of CP for change to 20-w TPO. BMPTVL-900518IK.
Transmitter: 4949 W. Belmont Ave.
Personnel: Stuart Mackie, general manager.
- ★ **Clifton**—W21AO, Town & Country Communications.
Technical facilities: 1000-w TPO, 8.47-kw ERP, 190-ft. above ground, 853-ft. above sea level, lat. 40° 55' 52", long. 87° 54' 13".
Transmitter: 2-mi. E of Clifton.
- ★ **Effingham**—W21AK, Robert W. Sudbrink.
Technical facilities: 1000-w TPO, 50.9-kw ERP, 249-ft. above ground, 860-ft. above sea level, lat. 39° 07' 20", long. 88° 38' 31".
Transmitter: 4.5-mi. W of Effingham.
- ★ **Elgin**—W30AW, Vincent A. Battista.
Technical facilities: 100-w TPO, 0.519-kw ERP, 276-ft. above ground, 1194-ft. above sea level, lat. 42° 06' 20", long. 88° 22' 46".
Transmitter: Rtes. 90 & 72, Gilberts.
- ★ **Galena**—W58BM, JDC Communications Inc.
Technical facilities: 80-w TPO, 0.7-kw ERP, 203-ft. above ground, 1014-ft. above sea level, lat. 42° 24' 02", long. 90° 23' 55".
Transmitter: Horseshoe Mound, S of U.S. 20, 2-mi. SE of Galena.
- ★ **Highland Park**—W29AS, Albert Morrison Jr.
Technical facilities: 1000-w TPO, 187-kw
- ★ **Arlington Heights**—W17BD, Thrash Bcstg. Co. Inc.
Technical facilities: 1000-w TPO, 11.2-kw ERP, 200-ft. above ground, 889-ft. above sea level, lat. 42° 06' 43", long. 87° 58' 53".
Transmitter: 0.1-mi. W of State Rd., 0.1-mi. N of Palatine Rd.
- ★ **Aurora**—W24AJ, Communicators of Chicago.
Technical facilities: 7.08-kw ERP, lat. 41° 45' 29", long. 88° 18' 55".
- ★ **Belvidere**—W51BO, Belvidere Daily Republican.
Technical facilities: 1000-w TPO, 12-kw ERP, 226-ft. above ground, 1007-ft. above sea level, lat. 42° 16' 05", long. 88° 50' 22".
Transmitter: Gardner St., 1-1/2 blocks N of Madison St., Belvidere.
- ★ **Belvidere**—W59BZ, Belvidere Daily Republican.
Technical facilities: 828-w TPO, 14.5-kw ERP, 210-ft. above ground, 991-ft. above sea level, lat. 42° 16' 05", long. 88° 50' 22".
Transmitter: Gardner St., N of Madison St., Belvidere.

- ERP, 187-ft. above ground, 837-ft. above sea level, lat. 42° 09' 24", long. 87° 48' 20".
 Transmitter: 210 Skokie Valley Rd., Highland Park.
- ***Johnson City**—W17AZ, Three Angels Bcstg. Network Inc.
 Technical facilities: 1000-w TPO, 25.5-kw ERP, 174-ft. above ground, 692-ft. above sea level, lat. 37° 50' 53", long. 88° 55' 19".
 Transmitter: 0.6-mi. E of State Rte. 37, 2-mi. N of Johnson City.
- ***Kankakee**—W42BF, Impact TV Group Inc.
 Technical facilities: 1000-w TPO, 39-kw ERP, 138-ft. above ground, 860-ft. above sea level, lat. 41° 01' 12", long. 88° 00' 06".
 Transmitter: 5-mi. W of Chebanse.
- La Salle/Oglesby**—W51AF, Christian Communications of Chicagoland Inc.
 Phone: 312-977-3838.
 Technical facilities: 1000-w TPO, 18.2-kw ERP, 400-ft. above ground, 1050-ft. above sea level, lat. 41° 14' 00", long. 89° 02' 30".
 Transmitter: 1.5-mi. NNE of Tonica, IL.
 Equipment: Bogner antenna.
 Began operation: February 1, 1984.
 Planned locally originated programming: Religious.
 Advertising: Yes.
 Represented (legal): Fisher, Wayland, Cooper & Leader.
 Personnel: See WCFC-TV, Chicago, IL.
 Note: Operating as a translator; primary station WCFC-TV, Chicago, IL.
- ***Marion**—W39BB, Community Bcstg. Corp. Inc.
 Technical facilities: 1000-w TPO, 25.2-kw ERP, 184-ft. above ground, 610-ft. above sea level, lat. 37° 43' 47", long. 88° 53' 44".
 Transmitter: Old Rte. 13, E of Marion.
- ***Marion**—W68BQ, O. L. Turner
 Technical facilities: 1000-w TPO, 43.6-kw ERP, 486-ft. above ground, 1086-ft. above sea level, lat. 37° 36' 45", long. 88° 52' 03".
 Transmitter: 2-mi. W of Creal Springs.
- ***Mattoon**—W06BN, The Cromwell Group Inc. of Illinois.
 Technical facilities: 10-w TPO, 0.078-kw ERP, 272-ft. above ground, 968-ft. above sea level, lat. 39° 31' 39", long. 88° 21' 23".
 Transmitter: 2.4-mi. NE of Mattoon.
- Mokena**—W23AT, Edwin B. Johnson.
 Technical facilities: 5.72-kw ERP, lat. 41° 32' 11", long. 87° 51' 17".
- Mount Carmel**—W12CJ, Starlight Television Corp.
 Technical facilities: 10-w TPO, 0.048-kw ERP, 112-ft. above ground, 541-ft. above sea level, lat. 38° 24' 44", long. 87° 45' 46".
 Transmitter: 606 Market St., Mount Carmel.
- ***Ottawa**—W64BC, Russell Communications.
 Technical facilities: 100-w TPO, 7.66-kw ERP, 194-ft. above ground, 814-ft. above sea level, lat. 41° 25' 05", long. 88° 43' 00".
 Transmitter: 0.5-mi. NW of Hwy. 71 in Oanway.
- ***Ottawa**—W68BX, Russell Communications.
 Technical facilities: 100-w TPO, 8.09-kw
- ERP, 184-ft. above ground, 804-ft. above sea level, lat. 41° 25' 52", long. 88° 43' 00".
 Transmitter: On Buck Ridge, approx. 0.5-mi. NW of Hwy. 71 in Danway.
- Palatine**—W36AO, Community Bcstg. Inc.
 Technical facilities: 1000-w TPO, 18.5-kw ERP, 141-ft. above ground, 876-ft. above sea level, lat. 42° 06' 12", long. 88° 01' 24".
 Transmitter: Intersection of Rohlwing Rd. & NW Hwy.
- ***Plano**—W30AL, WFXV-TV Inc. Phone: 708-552-3030. Fax: 708-552-9300.
 Studio: 1 Broadcast Center, Plano, IL 60545.
 Technical facilities: 1000-w TPO, 3.3-kw ERP, 497-ft. above ground, 1116-ft. above sea level, lat. 41° 39' 55", long. 88° 34' 34".
 Transmitter: 2-mi. W of Plano.
 Equipment: Television Technology transmitter.
 Locally originated programming: Children's programming; classified advertising; community programming; city council meetings; local special events; farm information; game shows; locally produced news; character generated news; hunting & fishing show; high school sports; talk shows; weather.
 Represented (legal): Miller & Fields.
- Robinson**—W57AO, Full Gospel Business Men's Fellowship International.
 Technical facilities: 1000-w TPO, 9.3-kw ERP, 308-ft. above ground, 860-ft. above sea level, lat. 39° 06' 58", long. 87° 48' 29".
 Transmitter: 2-mi. SSE of Annapolis.
- ***Rockford**—W08CM, Blackhawk Broadcasting Corp. Phone: 815-987-3972.
 Studio: 721 E. State St., Rockford, IL 61104.
 Technical facilities: 9.4-w TPO, 0.004-kw ERP, 174-ft. above ground, 984-ft. above sea level, lat. 42° 15' 51", long. 89° 01' 55".
 Transmitter: 4249 E. State St.
 Equipment: Television Technology transmitter; Scala Omni antenna.
 Scheduled to begin operation: October 1, 1990.
 Planned locally originated programming: Children's programming; documentaries; religious; specials; sports; variety shows.
 Advertising: Yes.
 Represented (legal): Miller & Fields.
 Personnel: Joe Musser, president & general manager.
- Rockford**—W33AR, Weigel Bcstg. Co.
 Technical facilities: 1000-w TPO, 5.36-kw ERP, 499-ft. above ground, 1345-ft. above sea level, lat. 42° 17' 48", long. 89° 10' 15".
 Requests modification of CP for change to lat. 42° 16' 02", long. 89° 04' 12".
 Transmitter: to 1415 E. State St. BMPPTL-890310IC.
 Transmitter: 2523 N. Meridian Rd.
- ***Rockford**—W45AJ, KATY Communications Inc.
 Studio: 6110 Broadcast Parkway, Loves Park, IL 61111.
 Technical facilities: 1000-w TPO, 11.1-kw ERP, 180-ft. above ground, 1030-ft. above sea level, lat. 42° 19' 33", long. 88° 59' 48".
 Transmitter: 0.5-mi. N of Collins Rd., E of Mulford Rd., Loves Park.
 Equipment: Acrodyne transmitter; Cable Wave antenna.
 Planned locally originated programming:
- Classified advertising; community programming; city council meetings; local special events; documentaries; ethnic; educational; health; foreign language programming; music; public access; public affairs; specials; high school sports; sports magazine; talent shows; talk shows; variety shows.
 Advertising: Yes. Rates: \$30.00/30 Sec.; \$45.00/Min.
 Represented (legal): Sidley & Austin.
 Personnel: John Schaller, general manager; Pete Albert, production manager; Carole Schaller, administrative manager; Duane Dargel, chief engineer.
- ***Rockford**—W68BR, Christian Communications of Chicagoland Inc. Phone: 312-977-3838.
 Studio: See WCFC-TV, Chicago, IL.
 Technical facilities: 1000-w TPO, 8.58-kw ERP, 193-ft. above ground, 928-ft. above sea level, lat. 42° 16' 02", long. 89° 05' 46".
 Transmitter: 417 S. Main St., Rockford, IL.
 Equipment: Bogner antenna.
 Advertising: Yes.
 Represented (legal): Fisher, Wayland, Cooper & Leader.
 Personnel: See WCFC-TV Chicago, IL.
 Note: Operating as a translator; primary station WCFC-TV, Chicago, IL.
- ***St. Louis**—W07CM, Norma Levin.
 Technical facilities: 10-w TPO, 0.168-kw ERP, 558-ft. above ground, 958-ft. above sea level, lat. 38° 37' 40", long. 90° 11' 19".
 Transmitter: Boatmen's Bank Bldg., 314 N. Broadway St., St. Louis.
- ***Salem**—W28AI, Salem Bcstg. Co.
 Technical facilities: 1000-w TPO, 12.6-kw ERP, 417-ft. above ground, 961-ft. above sea level, lat. 38° 33' 45", long. 88° 59' 57".
 Transmitter: 5.3-mi. SW of city center, 0.74-mi. W of Interstate 57, Salem.
- ***Salem**—W53AN, Pepsi-Cola Bottling Co. of Alton Inc.
 Technical facilities: 1000-w TPO, 6.99-kw ERP, 144-ft. above ground, 676-ft. above sea level, lat. 38° 36' 50", long. 88° 55' 30".
 Transmitter: On a lot 1.5-mi. SE of city center at a heading of 125°T.
- ***Schaumburg**—W18AU, Caribbean Bcstg. Corp.
 Technical facilities: 196-w TPO, 1.4-kw ERP, 217-ft. above ground, 974-ft. above sea level, lat. 42° 03' 46", long. 88° 04' 39".
 Transmitter: Chatham Centre NW, 1901 N. Roselle Rd., Schaumburg.
- ***Schaumburg**—W57BL, Television Interests Co.
 Technical facilities: 1000-w TPO, 11.5-kw ERP, 662-ft. above ground, 1401-ft. above sea level, lat. 42° 00' 42", long. 88° 02' 07".
 Transmitter: W of I-290, Elk Grove Village, 2.5-mi. SE of Schaumburg.
- ***Shelbyville**—W07CS, The Cromwell Group Inc. of Illinois.
 Technical facilities: 10-w TPO, 0.03-kw ERP, 135-ft. above ground, 748-ft. above sea level, lat. 39° 24' 05", long. 88° 49' 00".
 Transmitter: W. South 5th St., Shelbyville.
- ***South Jacksonville**—W45AT, Richard C. Wessell.
 Technical facilities: 1000-w TPO, 16-kw ERP, 144-ft. above ground, 758-ft. above sea level, lat. 39° 44' 00", long. 90° 14' 07".
- Transmitter: 0.3-mi. W of South Jacksonville at heading of 261° T.
- ***Springfield**—W28BE, The Marian Center.
 Technical facilities: 1000-w TPO, 29.7-kw ERP, 367-ft. above ground, 938-ft. above sea level, lat. 39° 46' 01", long. 89° 34' 20".
 Transmitter: Near State Rte. 29 & I-55, Springfield.
- ***Springfield**—W33AY, Richard D. Martin.
 Technical facilities: 100-w TPO, 20.1-kw ERP, 410-ft. above ground, 1001-ft. above sea level, lat. 39° 49' 38", long. 89° 35' 44".
 Transmitter: Sangamon Ave. & I-55, Springfield.
- ***Sterling**—W61BV, Black Hawk College.
 Technical facilities: 1000-w TPO, 19.5-kw ERP, 322-ft. above ground, 1158-ft. above sea level, lat. 41° 53' 52", long. 89° 36' 20".
 Transmitter: 0.31-mi. S of County Rd. on Mound Hill Rd.
- ***Sugar Grove**—W54BE, Waubensee Community College.
 Technical facilities: 100-w TPO, 1.69-kw ERP, 190-ft. above ground, 892-ft. above sea level, lat. 41° 47' 50", long. 88° 27' 26".
 Transmitter: Rte. 47 at Harter Rd.
- ***Vandalia**—W54AM, Pepsi-Cola Bottling Co. of Alton Inc.
 Technical facilities: 1000-w TPO, 28-kw ERP, 135-ft. above ground, 656-ft. above sea level, lat. 38° 57' 30", long. 89° 07' 27".
- ***Vandalia**—W59BU, Ogden Leisure Inc.
 Technical facilities: 1000-w TPO, 54.4-kw ERP, 131-ft. above ground, 663-ft. above sea level, lat. 38° 57' 30", long. 89° 07' 27".
- ***Watseka**—W54AN, Linda D. Clevenger.
 Technical facilities: 100-w TPO, 0.64-kw ERP, 180-ft. above ground, 810-ft. above sea level, lat. 40° 47' 48", long. 87° 45' 11".
 Transmitter: 1.8-mi. NW of city.
- Waukegan**—W22AJ, Northwest Suburban Communications Inc.
 Technical facilities: 1000-w TPO, 46.2-kw ERP, 207-ft. above ground, 892-ft. above sea level, lat. 42° 21' 35", long. 87° 49' 38".
 Transmitter: 4 S. Genesee St., Waukegan.

INDIANA

- ***Angola**—K57DI, C.P. Bcstrs. Inc.
 Technical facilities: 1000-w TPO, 1.07-kw ERP, 75-ft. above ground, 1125-ft. above sea level, lat. 41° 38' 06", long. 84° 59' 57".
 Transmitter: Beatty Bldg., Second Floor, No. Five, Public Square, Angola.
- ***Auburn**—W07CL, C.P. Bcstrs. Inc.
 Technical facilities: 1000-w TPO, 0.032-kw ERP, 272-ft. above ground, 814-ft. above sea level, lat. 41° 20' 01", long. 85° 03' 08".
 Transmitter: 5446 County Rd. 29, Auburn.
- ***Columbus**—W50AZ, Minority Entrepreneurs Inc.
 Technical facilities: 100-w TPO, 1.83-kw ERP, 249-ft. above ground, 1227-ft. above

Low Power TV Stations—Indiana

- sea level, lat. 39° 11' 09", long. 85° 57' 37".
Transmitter: Carr Hill Rd., Columbus.
- Evansville—W04BV**, South Central Communications Corp.
Studio: 1162 Mt. Auburn Rd., Evansville, IN 47720.
Technical facilities: 7-w TPO, 0.108-kw ERP, 371-ft. above ground, 801-ft. above sea level, lat. 37° 59' 21", long. 87° 35' 48".
Transmitter: Near intersection of St. Joseph Ave. & W. Maryland.
Equipment: Television Technology transmitter; Scala antenna.
Advertising: Yes. Rates: \$30.00/30 Sec.; \$45.00/Min.
Personnel: Tom Turpin, general manager & sales manager.
- Evansville—W05BC**, South Central Communications Corp.
Studio: 1162 Mt. Auburn Rd., Evansville, IN 47720.
Technical facilities: 10-w TPO, 0.14-kw ERP, 427-ft. above ground, 856-ft. above sea level, lat. 37° 59' 21", long. 87° 35' 48".
Transmitter: Near intersection of St. Joseph Ave. & W. Maryland, Evansville.
Equipment: Television Technology transmitter; Scala antenna.
Locally originated programming: Classified advertising.
Advertising: Yes. Rates: \$30.00/30 Sec.; \$45.00/Min.
Personnel: Tom Turpin, general manager & sale manager.
- ★ **Evansville—W52AZ**, South Central Communications Corp. Phone: 812-464-8284.
Technical facilities: 1000-w TPO, 6.3-kw ERP, 499-ft. above ground, 928-ft. above sea level, lat. 37° 59' 21", long. 87° 35' 48".
Transmitter: Near intersection of St. Joseph Ave. & W. Maryland.
- ★ **Evansville—W67CB**, Randolph Victor Bell.
Technical facilities: 1000-w TPO, 9.58-kw ERP, 266-ft. above ground, 653-ft. above sea level, lat. 37° 58' 20", long. 87° 34' 13".
Transmitter: 420 Main St., Evansville.
- ★ **Evansville—W69BH**, Local Service Television Inc.
Technical facilities: 24.2-kw ERP, lat. 37° 58' 28", long. 87° 35' 46".
- ★ **Fort Wayne—W05BW**, Patrick J. Sheppard.
Technical facilities: 10-w TPO, 0.06-kw ERP, 243-ft. above ground, 1135-ft. above sea level, lat. 41° 06' 25", long. 85° 11' 46".
Transmitter: 3431 Hillegas Rd., Fort Wayne.
- Fort Wayne—W09BV**, Dennis W. Wallace.
Technical facilities: 10-w TPO, 0.013-kw ERP, 646-ft. above ground, 1460-ft. above sea level, lat. 41° 06' 13", long. 85° 11' 28".
Transmitter: 3632 Butler Rd., Fort Wayne.
- ★ **Fort Wayne—W12CB**, HSN Bcstg.-LPTV Inc. Phone: 813-572-8585.
Technical facilities: 10-w TPO, 0.025-kw ERP, 243-ft. above ground, 1132-ft. above sea level, lat. 41° 06' 25", long. 85° 11' 46".
Transmitter: 3431 Hillegas Rd.
- ★ **Fort Wayne—W45AG**, Tran-Star Inc.
Technical facilities: 100-w TPO, 0.74-kw ERP, 394-ft. above ground, 1171-ft. above sea level, lat. 41° 05' 58", long. 85° 08' 43".
Requests modification of CP for change to 5.8-kw ERP. BMMPTL-890310XH.
Transmitter: 2602 Cass St., Fort Wayne.
- ★ **Fort Wayne—W66BD**, Trinity Christian Center of Santa Ana Inc.
Technical facilities: 1000-w TPO, 5.07-kw ERP, 600-ft. above ground, 1421-ft. above sea level, lat. 41° 06' 33", long. 85° 11' 44".
Transmitter: 3707 Hillegas Rd., Fort Wayne.
- ★ **Fort Wayne—W68BN**, Zonation Bcstg.
Technical facilities: 1.05-kw ERP, lat. 41° 04' 46", long. 85° 08' 25".
- ★ **Gary—W18AT**, Studio 5 Inc.
Technical facilities: 1000-w TPO, 30.7-kw ERP, 161-ft. above ground, 761-ft. above sea level, lat. 41° 36' 10", long. 87° 20' 15".
Transmitter: 504 Broadway St., intersection of U.S. Rte. 12 & State Rd. 53, Gary.
- Goshen—W65BL**, William N. Udell.
Technical facilities: 59-w TPO, 1-kw ERP, 295-ft. above ground, 1125-ft. above sea level, lat. 41° 36' 04", long. 85° 55' 41".
Transmitter: 1.5-mi. S of County Rte. 28, on County Rte. 13, Goshen.
- Indianapolis—W118V**, White River Inc. Phone: 317-254-1511.
Technical facilities: 10-w TPO, 0.068-kw ERP, 551-ft. above ground, 1368-ft. above sea level, lat. 39° 53' 35", long. 86° 12' 03".
Requests CP for change to 22-w TPO, 0.079-kw ERP.
Transmitter: 0.2-mi. SE of Twp. Line Rd. & W of 79th St. intersection.
Began Operation: October 28, 1989.
Personnel: Lee Jackson, general manager; Don Lowe, sales manager.
- ★ **Indianapolis—W14AT**, Black Ink Inc.
Technical facilities: 732-w TPO, 4.1-kw ERP, 509-ft. above ground, 1227-ft. above sea level, lat. 39° 46' 13", long. 86° 09' 20".
Holds CP for change to 574-w TPO, 3.25-kw ERP, 820-ft. above ground, 1457-ft. above sea level, lat. 39° 46' 11", long. 86° 09' 26".
Transmitter: Bank One Center, Monument Circle, Indianapolis.
Transmitter: Indiana National Bank Bldg., Pennsylvania & New York Sts., Indianapolis.
- Indianapolis—W25AG**, Low Power Technology Inc. Phone: 512-480-0084.
Technical facilities: 56.9-kw ERP, lat. 39° 46' 59", long. 85° 47' 40".
Began Operation: September 1, 1984.
Advertising: Yes. Rates: \$6.00/30 Sec.; \$10.00/Min.; \$75.00/Hour.
Represented (engineering): ATO Engineering Inc.
Personnel: Gary Blakely, sales manager.
- ★ **Indianapolis—W27AR**, VideOhio Inc. Phone: 317-636-1313.
Studio: 1000 N. Meridian, IN 46202.
Technical facilities: 1000-w TPO, 13.8-kw ERP, 830-ft. above ground, 1657-ft. above sea level, lat. 39° 55' 43", long. 86° 10' 55".
Transmitter: Ditch Rd. & 96th St.
Planned locally originated programming: Locally produced news; public affairs; talent shows; talk shows; weather.
- Indianapolis—W31AL**, Kingdom of God Ministries Inc. Phone: 317-283-5800.
Technical facilities: 1000-w TPO, 13.2-kw ERP, 510-ft. above ground, 1209-ft. above sea level, lat. 39° 46' 13", long. 86° 09' 20".
Holds CP for change to 24.15-kw ERP, 830-ft. above ground, 1532-ft. above sea level, lat. 39° 46' 11", long. 86° 09' 26".
Transmitter: Bank One Center on S side of Ohio St. between Meridian & Pennsylvania Sts. BMMPTL-880623QB.
- Transmitter: Bank One Bldg., Indianapolis, IN.
Began Operation: June 1, 1989.
Planned locally originated programming: Children's programming; classified advertising; community programming; local special events; documentaries; ethnic; educational; game shows; health; foreign language programming; music; music video clips; news; wire service news; character generated news; public affairs; religious; specials; talent shows; talk shows; variety shows; weather.
Planned satellite programming: ACTS; Family Channel; International TV Network; Learning Channel; news; PBS; religious; RCN; syndicated programming; Trinity Bcstg. Network.
Advertising: Planned.
Personnel: Sister Sue Jenkins, president.
- Indianapolis—W47AZ**, Video Jukebox Network Inc.
Technical facilities: 1000-w TPO, 41.5-kw ERP, 860-ft. above ground, 1677-ft. above sea level, lat. 39° 53' 43", long. 86° 12' 04".
Transmitter: 2341 W. 79th St., Indianapolis.
- ★ **Indianapolis—W50BB**, Butler University. Phone: 317-283-9231.
Technical facilities: 0.07-kw ERP, lat. 39° 53' 37", long. 86° 10' 19".
- ★ **Indianapolis—W53AV**, Legal Eye Videographers.
Technical facilities: 1000-w TPO, 20.9-kw ERP, 502-ft. above ground, 1220-ft. above sea level, lat. 39° 46' 13", long. 86° 09' 20".
Transmitter: Indiana National Bank, One Indiana Square, Indianapolis.
- Jeffersonville—W05BE**, Brightness Ministries Inc. Phone: 812-284-3483. Fax: 812-284-5484.
Technical facilities: 10-w TPO, 0.083-kw ERP, 305-ft. above ground, 764-ft. above sea level, lat. 38° 18' 59", long. 85° 42' 08".
Transmitter: 620 Lutz Lane, Jeffersonville.
Represented (legal): Bechtel & Cole, Chartered.
- Lafayette—W36AR**, CPM Bcstg. Co.
Technical facilities: 710-w TPO, 15.4-kw ERP, 348-ft. above ground, 1040-ft. above sea level, lat. 40° 23' 26", long. 86° 51' 47".
Transmitter: 2510 S. 30th St., Lafayette.
- ★ **Martinsville—W15AY**, Randy J. Manley.
Technical facilities: 200-w TPO, 0.72-kw ERP, 92-ft. above ground, 692-ft. above sea level, lat. 39° 24' 49", long. 86° 26' 10".
Transmitter: 1420 S. Catherine St., Martinsville.
- Michigan City—W24AI**, Trinity Broadcasting Network Inc. Phone: 714-832-2950.
Technical facilities: 390-w TPO, 2.1-kw ERP, 279-ft. above ground, 889-ft. above sea level, lat. 41° 42' 58", long. 86° 51' 47".
Requests modification of CP for change to 308-ft. above ground.
Transmitter: 1903 Springland Ave., Michigan City.
Began Operation: January 1, 1989.
- Muncie—W32AC**, Full Gospel Business Men's Fellowship International.
Technical facilities: 1000-w TPO, 10.4-kw ERP, 259-ft. above ground, 1221-ft. above sea level, lat. 40° 06' 43", long. 85° 28' 32".
Transmitter: State Hwy. 67 S, Muncie.
- ★ **Muncie—W61BD**, Broadcast Data Corp.
Technical facilities: 23.5-kw ERP, lat. 40° 12' 48", long. 85° 27' 36".
- Portage—W13B0**, Studio 5 Inc.
Technical facilities: 10-w TPO, 0.085-kw ERP, 107-ft. above ground, 808-ft. above sea level, lat. 41° 37' 28", long. 87° 11' 28".
Transmitter: Lot 53, Hillcrest Rd., Ogden Dunes.
- Princeton—W06BD**, North Gibson School Corp. Phone: 812-385-5292.
Studio: Old Hwy. 41 N, Princeton, IN 47676.
Technical facilities: 10-w TPO, 0.033-kw ERP, 79-ft. above ground, 551-ft. above sea level, lat. 38° 21' 56", long. 87° 34' 54".
Holds CP for change to 0.615-kw ERP, 679-ft. above sea level.
BPTVL-891208DC.
Transmitter: Princeton Community High School, Princeton.
Equipment: Emcee transmitter; Scala antenna.
Satellite earth stations: Harris; General Instrument.
Began Operation: September 1, 1988.
Locally originated programming: Children's programming; community programming; local special events; documentaries; educational; farm information; health; foreign language programming; music; locally produced news; public access; public affairs; specials; hunting & fishing show; state university sports; high school sports; talent shows; talk shows; variety shows; weather.
Represented (engineering): Jerry Cott.
Represented (legal): Peter Tannenwald.
Personnel: Robert N. Cloin, general manager.
- ★ **Salem—W17AT**, Rebecca L. Coomer.
Technical facilities: 1000-w TPO, 19.1-kw ERP, 463-ft. above ground, 1352-ft. above sea level, lat. 38° 35' 59", long. 86° 05' 17".
Transmitter: Salem Reservoir, along Rte. 60.
- South Bend—W12BK**, Ideal American Television Inc.
Technical facilities: 10-w TPO, 0.019-kw ERP, 312-ft. above ground, 1040-ft. above sea level, lat. 41° 40' 36", long. 86° 15' 08".
Transmitter: Valley American Bank Bldg., 211 W. Washington St.
Note: Operating as a translator; primary station WCIU-TV, Chicago, IL
- ★ **South Bend—W40AI**, Tran-Star Inc.
Technical facilities: 100-w TPO, 1.92-kw ERP, 436-ft. above ground, 1309-ft. above sea level, lat. 41° 36' 58", long. 86° 11' 32".
Transmitter: The Truth Publishing Bldg., South Bend.
- ★ **South Bend—W67CC**, William N. Udell.
Technical facilities: 1000-w TPO, 14.5-kw ERP, 279-ft. above ground, 1030-ft. above sea level, lat. 41° 41' 53", long. 86° 09' 20".
Transmitter: SW corner of Day Rd. & Fir Rd. intersection, near Mishawaka
- South Bend—W69BT**, Weigel Bcstg. Co. Phone: 312-663-0260. Telex: 270-255. Fax: 312-665-0585.
Technical facilities: 1000-w TPO, 8.3-kw ERP, 331-ft. above ground, 1040-ft. above sea level, lat. 41° 40' 36", long. 86° 15' 08".
Transmitter: Valley American Bank Bldg., 211 W. Washington St.

Equipment: Emcee transmitter; Bogner antenna.
 Began Operation: July 1, 1988.
 Note: Operating as a translator; primary station WCIU-TV, Chicago, IL.

Terre Haute—W65BK, Trinity Christian Center of Santa Ana Inc.
 Technical facilities: 1000-w TPO, 11.3-kw ERP, 587-ft. above ground, 1148-ft. above sea level, lat. 39° 30' 14", long. 87° 26' 37".
 Transmitter: 0.3-mi. E of Hwy. 150 on Mulberry Ave., Terre Haute.

★ **Valparaiso—W24AW**, Studio 5 Inc.
 Technical facilities: 1000-w TPO, 7.1-kw ERP, 394-ft. above ground, 1243-ft. above sea level, lat. 41° 31' 22", long. 87° 01' 28".
 Transmitter: 3.8-mi. NNE of Valparaiso.

IOWA

Ames—K04NM, Video Jukebox Network Inc.
 Technical facilities: 10-w TPO, 0.223-kw ERP, 384-ft. above ground, 1385-ft. above sea level, lat. 42° 02' 15", long. 93° 41' 21".
 Transmitter: W end of Martin St., Ames.

Ames—K52BH, Trinity Engineering Co. Inc. Phone: 515-597-3131.
 Technical facilities: 49.8-kw ERP, lat. 41° 58' 47", long. 93° 44' 19".

★ **Ames—K54CW**, Baby Boom Bcstg. Co.
 Technical facilities: 1000-w TPO, 21.1-kw ERP, 249-ft. above ground, 1260-ft. above sea level, lat. 42° 02' 15", long. 93° 41' 21".
 Transmitter: W end of Martin St., Ames.

★ **Ayrshire—K45BR**, Morris Durnell.
 Technical facilities: 20-w TPO, 0.12-kw ERP, 98-ft. above ground, 1457-ft. above sea level, lat. 42° 59' 45", long. 94° 52' 06".
 Transmitter: 3-mi. S, 1.7-mi. W of Ayrshire.

★ **Burlington—K34CV**, Mountain TV Network Inc.
 Technical facilities: 100-w TPO, 0.34-kw ERP, 197-ft. above ground, 922-ft. above sea level, lat. 40° 52' 09", long. 91° 17' 22".
 Transmitter: 10-mi. NW of Burlington.

★ **Burlington—K46CX**, Mountain TV Network Inc.
 Technical facilities: 100-w TPO, 0.24-kw ERP, 197-ft. above ground, 922-ft. above sea level, lat. 40° 52' 09", long. 91° 17' 22".
 Transmitter: 10-mi. NW of Burlington.

★ **Burlington—K57ES**, Local Communications.
 Technical facilities: 1000-w TPO, 16.4-kw ERP, 141-ft. above ground, 860-ft. above sea level, lat. 40° 50' 02", long. 91° 16' 45".
 Transmitter: 9.1-mi. NW of city center at 279.95°T.

★ **Burlington—K62DS**, Burlington Bcstg. Co. Ltd.
 Technical facilities: 10-w TPO, 0.075-kw ERP, 256-ft. above ground, 951-ft. above sea level, lat. 40° 49' 25", long. 91° 08' 22".
 Transmitter: Winegard Dr. & Roosevelt St., Burlington.

★ **Burlington—K69FY**, American Lo-Power TV Network Inc.
 Technical facilities: 1000-w TPO, 2.8-kw ERP, 240-ft. above ground, 928-ft. above

sea level, lat. 40° 51' 43", long. 91° 09' 28".
 Transmitter: 2-mi. NW of Burlington, off Hwy. 61.

★ **Carter Lake—K53DF**, TV 53 Inc.
 Technical facilities: 1000-w TPO, 9.65-kw ERP, 230-ft. above ground, 1211-ft. above sea level, lat. 41° 17' 10", long. 95° 55' 00".
 Transmitter: 950 Locust St., Carter Lake.

★ **Cedar Falls—K45CW**, Great American Bcstg. Co.
 Technical facilities: 1000-w TPO, 15.7-kw ERP, 394-ft. above ground, 1335-ft. above sea level, lat. 42° 29' 56", long. 92° 15' 51".
 Transmitter: Hwy. 281, 1.24-mi. E of Waterloo.

★ **Cedar Rapids—K20CR**, Patricia Screen.
 Technical facilities: 1000-w TPO, 37.9-kw ERP, 325-ft. above ground, 1165-ft. above sea level, lat. 41° 54' 33", long. 91° 39' 17".
 Transmitter: Near 6301 Kirkwood Blvd. SW, Cedar Rapids.

★ **Cedar Rapids—K45CB**, Elbyvision.
 Technical facilities: 1000-w TPO, 10.6-kw ERP, 351-ft. above ground, 1309-ft. above sea level, lat. 41° 54' 33", long. 91° 39' 17".
 Transmitter: Approx. 7-mi. S of Cedar Rapids.

★ **Cedar Rapids—K56DW**, Pauline Ellis.
 Technical facilities: 1000-w TPO, 3.62-kw ERP, 476-ft. above ground, 1257-ft. above sea level, lat. 42° 03' 07", long. 91° 44' 20".
 Transmitter: Darrell Loan, 6-mi. NW of Cedar Rapids.

Cedar Rapids—K61FF, Trinity Bcstg. Network. Phone: 714-832-2950.
 Technical facilities: 25-w TPO, 0.19-kw ERP, 325-ft. above ground, 1132-ft. above sea level, lat. 41° 56' 57", long. 91° 40' 59".
 Holds CP for change to Ch. 61 1000-w TPO, 7.7-kw ERP.
 Transmitter: 1100 27th Ave. SW, Cedar Rapids.
 Began Operation: December 1, 1988.

★ **Cedar Rapids—K66DS**, Gaylord Bcstg. Co.
 Technical facilities: 1000-w TPO, 10.1-kw ERP, 305-ft. above ground, 1033-ft. above sea level, lat. 41° 58' 37", long. 91° 40' 37".
 Transmitter: Iowa Electric Power Bldg., 200 First St. SE, Cedar Rapids.

Council Bluffs—K45CQ, R. B. Sheldahl.
 Technical facilities: 11.3-kw ERP, lat. 41° 31' 58", long. 90° 34' 40".

★ **Davenport—K10NM**, Richard D. Martin.
 Technical facilities: 10-w TPO, 0.06-kw ERP, 131-ft. above ground, 741-ft. above sea level, lat. 41° 32' 43", long. 90° 34' 24".
 Transmitter: 805 Brady St., Davenport.

★ **Davenport—K52CN**, Cathedral Communications.
 Technical facilities: 100-w TPO, 1.78-kw ERP, 158-ft. above ground, 876-ft. above sea level, lat. 41° 31' 58", long. 90° 34' 40".
 Transmitter: 0.3-mi. S of W. Locust St., Davenport.

Davenport—K58BX, Trinity Broadcasting Network Inc. Phone: 714-832-2950.
 Technical facilities: 1000-w TPO, 5.9-kw ERP, 541-ft. above ground, 1211-ft. above

sea level, lat. 41° 32' 52", long. 90° 28' 30".
 Transmitter: Intersection of Belmont & Middle Rds.
 Began Operation: October 1, 1987.
 Satellite programming: Trinity Bcstg. Network.

★ **Denison—K33BZ**, Denison Newspapers Inc.
 Technical facilities: 1000-w TPO, 5.98-kw ERP, 233-ft. above ground, 1595-ft. above sea level, lat. 42° 02' 11", long. 95° 19' 50".
 Transmitter: 1.8-mi. NE of city center at 36.23°T.

★ **Denison—K43CF**, Millard V. Oakley.
 Technical facilities: 100-w TPO, 0.66-kw ERP, 174-ft. above ground, 1575-ft. above sea level, lat. 42° 02' 11", long. 95° 19' 50".
 Transmitter: 1.7-mi. NE of Denison.

★ **Denison—K47CQ**, Mountain TV Network Inc.
 Technical facilities: 100-w TPO, 0.51-kw ERP, 95-ft. above ground, 1686-ft. above sea level, lat. 41° 56' 54", long. 95° 17' 50".
 Transmitter: 6-mi. NW of Manilla.

★ **Denison—K65ET**, Millard V. Oakley.
 Technical facilities: 100-w TPO, 0.63-kw ERP, 174-ft. above ground, 1575-ft. above sea level, lat. 42° 02' 11", long. 95° 19' 50".
 Transmitter: 1.7-mi. NE of Denison at heading of 36°T.

★ **Denison—K69FI**, Millard V. Oakley.
 Technical facilities: 100-w TPO, 0.63-kw ERP, 174-ft. above ground, 1575-ft. above sea level, lat. 42° 02' 11", long. 95° 19' 50".
 Transmitter: 1.7-mi. NE of Denison.

Des Moines—K04NL, Video Jukebox Network Inc.
 Technical facilities: 10-w TPO, 3.94-kw ERP, 984-ft. above ground, 1954-ft. above sea level, lat. 41° 48' 01", long. 93° 36' 27".
 Transmitter: 0.4-mi. W of U.S. 69, 0.4-mi. S of N.E. 134th Ave., Ankeny.

★ **Des Moines—K33CY**, Iowa Bcstg. Co. Inc.
 Technical facilities: 100-w TPO, 1.24-kw ERP, 390-ft. above ground, 1207-ft. above sea level, lat. 41° 35' 13", long. 93° 37' 34".
 Transmitter: 600 Grand, Des Moines.

★ **Des Moines—K35CF**, Douglas Sheldahl.
 Technical facilities: 1000-w TPO, 10.2-kw ERP, 240-ft. above ground, 1201-ft. above sea level, lat. 41° 39' 54", long. 93° 35' 03".
 Transmitter: 201 N.E. 58th Ave., Des Moines.

★ **Des Moines—K39BY**, Abundant Life Communications Inc.
 Technical facilities: 1000-w TPO, 53.7-kw ERP, 302-ft. above ground, 1270-ft. above sea level, lat. 41° 39' 47", long. 93° 45' 21".
 Transmitter: 8-mi. NW of Des Moines.

★ **Des Moines—K45DG**, Janet Jacobsen.
 Technical facilities: 100-w TPO, 12.6-kw ERP, 472-ft. above ground, 1286-ft. above sea level, lat. 41° 35' 13", long. 93° 37' 34".
 Transmitter: Ruan Building, 700 Center Ave., Des Moines.

★ **Des Moines—K55FK**, R. B. Sheldahl.
 Technical facilities: 1000-w TPO, 11.1-kw ERP, 240-ft. above ground, 1207-ft. above

sea level, lat. 41° 39' 43", long. 93° 34' 55".
 Requests modification of CP for change to 9.64-kw ERP, 1201-ft. above sea level, lat. 41° 39' 54", long. 93° 35' 03".
 Transmitter: 3011 N.E. 58th Ave., Des Moines.
 Transmitter: 5550 N.E. 22nd St., Des Moines.

★ **Dubuque—K51CR**, Robert H. Harron.
 Technical facilities: 1000-w TPO, 10.5-kw ERP, 197-ft. above ground, 1056-ft. above sea level, lat. 42° 30' 10", long. 90° 42' 24".
 Transmitter: 2-mi. NW of Dubuque.

★ **Dubuque—K53CV**, Russell Communications.
 Technical facilities: 1000-w TPO, 10.6-kw ERP, 197-ft. above ground, 1056-ft. above sea level, lat. 42° 30' 10", long. 90° 42' 24".
 Transmitter: Approx. 2-mi. NW of city center.

★ **Dubuque—K62DJ**, Millard V. Oakley.
 Technical facilities: 100-w TPO, 0.636-kw ERP, 174-ft. above ground, 1033-ft. above sea level, lat. 42° 30' 10", long. 90° 42' 11".
 Transmitter: 1-mi. NW of Dubuque, at 28°T.

★ **Dubuque—K64CS**, Video Marketing Network Inc.
 Technical facilities: 1000-w TPO, 10.9-kw ERP, 390-ft. above ground, 1250-ft. above sea level, lat. 42° 30' 10", long. 90° 42' 24".
 Transmitter: 2763 Pennsylvania Ave., Dubuque.

★ **Humboldt—K34CK**, Christensen B.C. Co. Inc.
 Technical facilities: 100-w TPO, 1.05-kw ERP, 269-ft. above ground, 1388-ft. above sea level, lat. 42° 43' 57", long. 94° 12' 23".
 Transmitter: 1.6-mi. E of junction of Hwys. 169 & 3 on Hwy. 3.

★ **Iowa City—K36CF**, Douglas Sheldahl.
 Technical facilities: 100-w TPO, 0.75-kw ERP, 358-ft. above ground, 1148-ft. above sea level, lat. 41° 42' 20", long. 91° 28' 07".
 Requests modification of CP for change to 1.02-kw ERP, 299-ft. above ground, 942-ft. above sea level, lat. 41° 41' 12", long. 91° 33' 45".
 Transmitter: 0.2-mi. NE of intersection of First Ave. & I-80.
 Transmitter: Shay electric tower, NE of Iowa City.

★ **Iowa City—K64DG**, Douglas Sheldahl.
 Technical facilities: 1000-w TPO, 11.1-kw ERP, 240-ft. above ground, 1207-ft. above sea level, lat. 41° 42' 20", long. 91° 28' 07".
 Requests modification of CP for change to 100-w TPO, 1.02-kw ERP, 190-ft. above ground, 919-ft. above sea level, lat. 41° 41' 12", long. 91° 33' 45".
 Transmitter: 0.2-mi. NE of intersection of First Ave. & I-80.
 Transmitter: Shay electronics tower, NE of Iowa City.

★ **Jefferson—K02NL**, Lyon Co.
 Technical facilities: 0.016-kw ERP, lat. 42° 00' 59", long. 94° 22' 26".

Keokuk—K60CL, World Outreach for Deliverance (WORD). Phone: 319-524-1302.
 Studio: 228 N. 4th St., Keokuk, IA 52632.
 Technical facilities: 0.65-kw ERP, lat. 40° 23' 37", long. 91° 22' 10".
 Transmitter: Hamilton, IL.

Low Power TV Stations—Iowa

Equipment: Television Technology transmitter; Scala antenna.
Satellite earth station: In operation; Scientific-Atlanta receivers.
Locally originated programming: Children's programming; community programming; music; religious; specials; talk shows; variety shows.
Satellite programming: 700 Club; Inspirational Network; religious.
Represented (engineering): Melvin George.

★ **Luana**—K48CO, Mountain TV Network Inc. Technical facilities: 100-w TPO, 0.44-kw ERP, 148-ft. above ground, 1207-ft. above sea level, lat. 42° 57' 30", long. 91° 28' 06".
Transmitter: 7-mi. S of Luana.

★ **Manning**—K20CM, Manning Community Foundation. Technical facilities: 1000-w TPO, 7.7-kw ERP, 144-ft. above ground, 1516-ft. above sea level, lat. 41° 54' 04", long. 95° 03' 46".
Transmitter: Water tower on Third St., Manning.

★ **Manning**—K31CJ, Manning Community Foundation. Technical facilities: 1000-w TPO, 7.4-kw ERP, 141-ft. above ground, 1509-ft. above sea level, lat. 41° 54' 04", long. 95° 03' 46".
Transmitter: Water tower on Third St., Manning.

Marshalltown—K39AS, FM Iowa Inc. Phone: 319-277-1918.
Studio: 1930 N. Center St., Marshalltown, IA 50158.
Technical facilities: 3.9-kw ERP, 200-ft. above ground, 1100-ft. above sea level, lat. 42° 04' 17", long. 92° 55' 19".
Transmitter: 1930 N. Center St., Marshalltown.
Equipment: Acrodyne transmitter; Bogner antenna.
Satellite earth stations: 2 in operation. Began Operation: February 12, 1987.
Locally originated programming: Community programming; city council meetings; local special events; locally produced news; public affairs; specials; high school sports; weather.
Satellite programming: Sports; syndicated programming. Channel America.
Advertising: Yes. Rates: \$35.00/30 Sec.; \$100.00/Min.
Personnel: Mark Osmundson, general manager.

Ottumwa—K42AM, Trinity Bcstg. Network Inc. Phone: 714-832-2950.
Technical facilities: 1000-w TPO, 15.79-kw ERP, 150-ft. above ground, 1100-ft. above sea level, lat. 41° 01' 27", long. 92° 28' 56".
Equipment: Bogner antenna.
Began Operation: August 1, 1986.
Satellite programming: Trinity Bcstg. Network.
Personnel: Paul Vaughn, general manager.

★ **Ottumwa**—K51DK, Lee Enterprises Inc. Technical facilities: 100-w TPO, 0.899-kw ERP, 102-ft. above ground, 768-ft. above sea level, lat. 41° 01' 00", long. 92° 24' 32".
Transmitter: Second & Green Sts., Ottumwa.

★ **Ottumwa**—K58DM, Russell Communications. Technical facilities: 100-w TPO, 1.29-kw ERP, 79-ft. above ground, 764-ft. above sea level, lat. 41° 02' 04", long. 92° 34' 39".

Transmitter: Park View Plaza Hotel, Ottumwa.

★ **Rock Rapids**—K65DQ, Owen Van Essen. Technical facilities: 28.6-kw ERP, lat. 40° 57' 50", long. 92° 23' 50".

★ **Sioux City**—K44CX, Cherokee Network. Technical facilities: 100-w TPO, 0.893-kw ERP, 600-ft. above ground, 1860-ft. above sea level, lat. 42° 28' 55", long. 96° 15' 29".
Transmitter: 6-mi. E of Sioux City.

★ **Sioux City**—K49BP, Russell Communications. Technical facilities: 100-w TPO, 0.883-kw ERP, 587-ft. above ground, 1819-ft. above sea level, lat. 42° 28' 55", long. 96° 15' 29".
Transmitter: Approx. 6-mi. E of Sioux City.

★ **Sioux City**—K65EN, Kelco Television. Technical facilities: 100-w TPO, 0.851-kw ERP, 600-ft. above ground, 1860-ft. above sea level, lat. 42° 28' 55", long. 96° 15' 29".
Transmitter: 6-mi. E of Sioux City.

★ **Sioux City**—K69FH, James Connell. Technical facilities: 100-w TPO, 0.846-kw ERP, 600-ft. above ground, 1440-ft. above sea level, lat. 42° 28' 56", long. 96° 15' 30".
Transmitter: Approx. 6-mi. E of Sioux City.

★ **Spencer**—K39CA, Mountain TV Network. Technical facilities: 100-w TPO, 0.5-kw ERP, 148-ft. above ground, 1647-ft. above sea level, lat. 43° 18' 22", long. 95° 04' 12".
Transmitter: 3.5-mi. SE of Milford.

Spencer—K55FL, KMEG Television Inc. Phone: 712-277-3554. Fax: 712-277-4732.
Studio: 7th & Floyd Blvd., Sioux City, IA 51105.

Technical facilities: 1000-w TPO, 8-kw ERP, 394-ft. above ground, 1785-ft. above sea level, lat. 43° 15' 22", long. 94° 58' 34".
Transmitter: 0.1-mi. W of Rte. 203, approx. 3.4-mi. SSW from Terril.
Equipment: ITS transmitter; Scala antenna.
Began operation: March 1, 1989.
Locally originated programming: Farm information; game shows; public affairs; local special events; weather.
Satellite programming: CNN; sports.
Advertising: Yes. Rates: \$250.00/30 Sec.; \$500.00/Min.
Represented (sales): Adam Young Inc.
Represented (legal): Wilkinson, Barker, Knauer, Quinn.

Personnel: Bruce Lewis, general manager & national sales manager; Gary Duffy, local regional sales; Lyle Johnson, chief engineer; Brenda Wankum, promotion manager; Dianne Ehrhardt, public service manager; Clayton Koehler, operations manager.

Storm Lake—K40CO, KMEG Television Inc. Technical facilities: 1000-w TPO, 8.4-kw ERP, 394-ft. above ground, 1673-ft. above sea level, lat. 42° 40' 07", long. 94° 59' 26".
Transmitter: 5.5-mi. N Rte. 7, 4.3-mi. NNE of Newell.

★ **Storm Lake**—K44CY, Millard V. Oakley. Technical facilities: 100-w TPO, 0.662-kw ERP, 151-ft. above ground, 1391-ft. above sea level, lat. 42° 37' 56", long. 95° 09' 54".
Transmitter: Hwys. 71 & 7, 0.8-mi. E of Storm Lake.

★ **Storm Lake**—K48CT, Mountain TV Network Inc. Technical facilities: 100-w TPO, 0.51-kw ERP, 95-ft. above ground, 1708-ft. above sea level, lat. 42° 39' 35", long. 95° 17' 50".
Transmitter: 5-mi. W of Storm Lake.

★ **Storm Lake**—K50CF, Mountain TV Network Inc. Technical facilities: 100-w TPO, 0.513-kw ERP, 148-ft. above ground, 1657-ft. above sea level, lat. 42° 39' 35", long. 95° 17' 50".
Transmitter: 5.6-mi. W of Storm Lake.

★ **Storm Lake**—K54CU, Millard V. Oakley. Technical facilities: 100-w TPO, 0.642-kw ERP, 151-ft. above ground, 1391-ft. above sea level, lat. 42° 37' 56", long. 95° 09' 54".
Transmitter: Hwys. 71 & 7, 0.81-mi. E of Storm Lake.

★ **Storm Lake**—K60DK, Mountain TV Network Inc. Technical facilities: 100-w TPO, 0.53-kw ERP, 148-ft. above ground, 1657-ft. above sea level, lat. 42° 39' 35", long. 95° 17' 50".
Transmitter: 5-mi. W of Storm Lake.

★ **Waterloo**—K16CN, William P. Siverson III. Technical facilities: 1000-w TPO, 20.1-kw ERP, 374-ft. above ground, 1339-ft. above sea level, lat. 42° 26' 45", long. 92° 22' 29".
Transmitter: 4719 Ansborough Ave., Waterloo.

Waterloo—K65BY, Trinity Bcstg. Network. Technical facilities: 1000-w TPO, 9.3-kw ERP, 285-ft. above ground, 1257-ft. above sea level, lat. 42° 18' 22", long. 92° 28' 27".
Transmitter: 8-mi. SSW of Hudson.

KANSAS

★ **Antonino**—K40CR, Wireless Cable Bcstg. Co. Technical facilities: 1000-w TPO, 12-kw ERP, 75-ft. above ground, 2169-ft. above sea level, lat. 38° 46' 33", long. 99° 22' 55".
Transmitter: 2.6-mi. W of U.S. 138, Antonino.

★ **Bunker Hill**—K57DN, Wireless Cable Bcstg. Co. Technical facilities: 7.47-kw ERP, lat. 38° 55' 05", long. 98° 38' 51".

★ **Bunker Hill**—K69DY, Wireless Cable Bcstg. Co. Technical facilities: 7.42-kw ERP, lat. 38° 55' 05", long. 98° 38' 51".

★ **Concordia**—K16RG, Northeast Kansas Bcst. Services Inc. Technical facilities: 1000-w TPO, 54.2-kw ERP, 220-ft. above ground, 1768-ft. above sea level, lat. 39° 33' 05", long. 97° 41' 43".

★ **Dodge City**—K17CC, Russell Communications. Technical facilities: 1000-w TPO, 11.7-kw ERP, 154-ft. above ground, 2654-ft. above sea level, lat. 37° 43' 39", long. 100° 01' 05".
Transmitter: KTTL-FM transmitter site, Dodge City.

★ **Dodge City**—K31CB, Crossroads Communications Co. Technical facilities: 1000-w TPO, 35.7-kw ERP, 272-ft. above ground, 2897-ft. above

sea level, lat. 37° 47' 22", long. 100° 02' 07".
Transmitter: 2.3-mi. N of Dodge City.

★ **Garden City**—K18AX, Women's LPTV Network. Technical facilities: 0.72kw ERP, lat. 37° 59' 52", long. 100° 54' 25".

★ **Garnett**—K65DV, Mountain TV Network Inc. Technical facilities: 100-w TPO, 0.783-kw ERP, 95-ft. above ground, 1165-ft. above sea level, lat. 38° 17' 54", long. 95° 12' 13".
Transmitter: 1-mi. NNE of Garnett.

Junction City—K06KZ, Montgomery Publications Inc. Phones: 913-762-5055; 913-762-5000.
Studio: 222 W. Sixth St., Junction City, KS 66441.
Technical facilities: 10-w TPO, 0.017-kw ERP, 49-ft. above ground, 1339-ft. above sea level, lat. 39° 01' 07", long. 96° 48' 14".
Transmitter: 1.5-mi. ESE of Junction City near Hwys. 40 & 70.

Equipment: Television Technology transmitter; Scala antenna.
Satellite earth stations: Harris, 3.2-meter; Scientific-Atlanta, 3-meter; Harris receivers.
Began Operation: February 14, 1983.
Locally originated programming: Classified advertising; community programming; local special events; news; religious; specials; sports; hunting & fishing show; sports magazine.
Planned locally originated programming: Children's programming; music; talent shows.
Satellite programming: INN; FamilyNet; RFD-TV; syndicated programming.
Advertising: Yes. Rates: \$16.00/30 Sec.; \$200.00/Hour.
Personnel: Robert A. Raff, general sales manager; Art Malsbury, engineering.

Junction City—K26BZ, Trinity Bcstg. Network. Phone: 714-832-2950.
Technical facilities: 1000-w TPO, 31.1-kw ERP, 459-ft. above ground, 1742-ft. above sea level, lat. 39° 00' 53", long. 96° 52' 15".
Transmitter: 1-mi. S of Rte. 18, Spring Valley Rd.
Planned satellite programming: Trinity Bcstg. Network.

Junction City—K39BR, Northeast Kansas Bcst. Service Inc. Phone: 913-234-4949.
Technical facilities: 1000-w TPO, 42.8-kw ERP, 427-ft. above ground, 1706-ft. above sea level, lat. 39° 00' 53", long. 96° 52' 15".
Transmitter: E side of W. 6th St., 1-mi. S of Rte. 18, Junction City.

★ **Junction City**—K51CD, Mountain TV Network Inc. Technical facilities: 100-w TPO, 0.98-kw ERP, 95-ft. above ground, 1447-ft. above sea level, lat. 39° 03' 27", long. 96° 40' 59".
Transmitter: 7-mi. ENE of Junction City.

★ **Junction City**—K57EC, Mountain TV Network Inc. Technical facilities: 100-w TPO, 1.01-kw ERP, 95-ft. above ground, 1447-ft. above sea level, lat. 39° 03' 27", long. 96° 40' 59".
Transmitter: 7-mi. ENE of Junction City.

★ **Kansas City**—K23CO, U. of Kansas. Technical facilities: 1000-w TPO, 10.2-kw ERP, 269-ft. above ground, 1289-ft.

- above sea level, lat. 39° 05' 55", long. 94° 52' 42".
 Transmitter: 800-ft. E & 300 ft. S of intersection of Hwy. K-7 & Kansas Turnpike entrance, at Bonner Springs.
- ★ **Kansas City**—K57EZ, U. of Kansas Medical Center.
 Technical facilities: 1000-w TPO, 9.6-kw ERP, 269-ft. above ground, 1289-ft. above sea level, lat. 39° 05' 55", long. 94° 52' 42".
 Transmitter: 800-ft. E & 300-ft. S of intersection of Hwy. K-7 & Kansas Turnpike entrance, at Bonner Springs.
- ★ **Kansas City**—K69FV, U. of Kansas Medical Center.
 Technical facilities: 1000-w TPO, 15.2-kw ERP, 200-ft. above ground, 1165-ft. above sea level, lat. 39° 03' 21", long. 94° 36' 33".
 Transmitter: Bell Memorial Hospital, 39 & Rainbow Blvd., Kansas City.
- ★ **Lawrence**—K14HY, U. of Kansas.
 Technical facilities: 1000-w TPO, 7.2-kw ERP, 390-ft. above ground, 1401-ft. above sea level, lat. 38° 57' 18", long. 95° 15' 57".
 Transmitter: Daisy Hill, U. of Kansas, W. Campus, Lawrence.
- Lawrence**—K58CX, Northeast Kansas Bcst. Service Inc. Phone: 913-234-4949.
 Technical facilities: 1000-w TPO, 59-kw ERP, 282-ft. above ground, 1312-ft. above sea level, lat. 38° 53' 23", long. 95° 17' 17".
 Transmitter: 2.4-mi. S of Hwy. 10 & U.S. 59, 1.2-mi. W of U.S. 59 on County Rd.
 Note: Operating as a translator; primary station KTKA-TV, Topeka, KS.
- ★ **Liberal**—K36BV, Mountain TV Network.
 Technical facilities: 100-w TPO, 1.41-kw ERP, 95-ft. above ground, 3150-ft. above sea level, lat. 37° 05' 43", long. 101° 08' 46".
 Transmitter: 11.9-mi. NW of Liberal.
- ★ **Liberal**—K42CJ, Mountain TV Network Inc.
 Technical facilities: 100-w TPO, 1.42-kw ERP, 95-ft. above ground, 3150-ft. above sea level, lat. 37° 05' 43", long. 101° 08' 46".
 Transmitter: 12-mi. NW of Liberal.
- ★ **Manhattan**—K21BZ, Kansas State U. of Agriculture.
 Technical facilities: 100-w TPO, 0.488-kw ERP, 85-ft. above ground, 1132-ft. above sea level, lat. 39° 11' 14", long. 96° 34' 48".
 Transmitter: McCain Auditorium.
- Manhattan**—K31BW, Trinity Bcstg. Network Inc. Phone: 714-832-2950.
 Technical facilities: 1000-w TPO, 8.7-kw ERP, 269-ft. above ground, 1549-ft. above sea level, lat. 39° 13' 34", long. 96° 37' 01".
 Transmitter: 1.5-mi. SSE of intersection of Hwys. 113 & 24, near Manhattan.
 Began Operation: January 1, 1986.
 Satellite programming: Trinity Bcstg. Network.
- ★ **Manhattan**—K33BW, Northeast Kansas Bcstg. Phone: 913-234-4949.
 Technical facilities: 25-kw ERP, lat. 39° 13' 34", long. 96° 37' 01".
- ★ **Marysville**—K56EA, Mountain TV Network Inc.
 Technical facilities: 100-w TPO, 0.763-kw ERP, 95-ft. above ground, 1565-ft. above sea level, lat. 39° 52' 20", long. 96° 28' 18".
 Transmitter: 9-mi. E of Marysville.
- ★ **Marysville**—K68CX, Mountain TV Network Inc.
 Technical facilities: 100-w TPO, 0.79-kw ERP, 95-ft. above ground, 1565-ft. above sea level, lat. 39° 52' 20", long. 96° 28' 18".
 Transmitter: 9-mi. E of Marysville.
- ★ **Medicine Lodge**—K40CD, Mountain TV Network.
 Technical facilities: 100-w TPO, 0.954-kw ERP, 95-ft. above ground, 1896-ft. above sea level, lat. 37° 20' 32", long. 98° 31' 19".
 Transmitter: 6-mi. NE of Medicine Lodge.
- ★ **Medicine Lodge**—K60ED, Mountain TV Network Inc.
 Technical facilities: 100-w TPO, 1.03-kw ERP, 95-ft. above ground, 1896-ft. above sea level, lat. 37° 20' 32", long. 98° 31' 19".
 Transmitter: 6-mi. NE of Medicine Lodge.
- ★ **Overland Park**—K35CT, Triangle Television Co.
 Technical facilities: 1000-w TPO, 18.7-kw ERP, 774-ft. above ground, 1749-ft. above sea level, lat. 39° 01' 19", long. 94° 30' 50".
 Transmitter: 6309 E. 56th St., Kansas City.
- ★ **Overland Park**—K68DK, U. of Kansas.
 Technical facilities: 1000-w TPO, 14.5-kw ERP, 135-ft. above ground, 1175-ft. above sea level, lat. 38° 53' 57", long. 94° 43' 29".
 Transmitter: 0.1-mi. W of Quivera Rd. & 0.1-mi. N of 127th St., Overland Park.
- Salina**—K15CN, Trinity Bcstg. Network Inc. Phone: 714-832-2950.
 Technical facilities: 1000-w TPO, 11.2-kw ERP, 168-ft. above ground, 1390-ft. above sea level, lat. 38° 50' 06", long. 97° 36' 24".
 Transmitter: 0.1-mi. NW of intersection of Santa Fe Ave. & South St.
 Began Operation: January 1, 1986.
 Satellite programming: Trinity Bcstg. Network.
- ★ **Salina**—K50BS, Mountain TV Network Inc.
 Technical facilities: 100-w TPO, 0.73-kw ERP, 95-ft. above ground, 1535-ft. above sea level, lat. 38° 53' 59", long. 97° 45' 35".
 Transmitter: 8-mi. NW of Salina.
- ★ **Salina**—K52CB, Mountain TV Network Inc.
 Technical facilities: 100-w TPO, 0.75-kw ERP, 95-ft. above ground, 1535-ft. above sea level, lat. 38° 53' 59", long. 97° 45' 35".
 Transmitter: 8-mi. NW of Salina.
- ★ **Salina**—K56EB, Local Communications.
 Technical facilities: 1000-w TPO, 27.7-kw ERP, 141-ft. above ground, 160-ft. above sea level, lat. 38° 53' 14", long. 97° 42' 09".
 Transmitter: 5.6-mi. NE of Salina, 0.3-mi. N of Hwy. 70.
- ★ **Salinas**—K62DC, Video Marketing Network Inc. Phone: 813-423-3733.
 Technical facilities: 1000-w TPO, 39.2-kw ERP, 121-ft. above ground, 1467-ft. above sea level, lat. 38° 55' 20", long. 97° 30' 00".
 Transmitter: 0.25-mi. NW of Hwy. 70, Salina.
- ★ **Teterville**—K22BT, Mountain TV Network Inc.
 Technical facilities: 100-w TPO, 0.66-kw ERP, 95-ft. above ground, 1755-ft. above sea level, lat. 38° 05' 47", long. 96° 21' 01".
 Transmitter: 5.5-mi. NNE of Teterville.
- ★ **Teterville**—K28CP, Mountain TV Network Inc.
 Technical facilities: 100-w TPO, 0.67-kw ERP, 95-ft. above ground, 1755-ft. above sea level, lat. 38° 05' 47", long. 96° 21' 01".
 Transmitter: 5.5-mi. NNE of Teterville.
- ★ **Teterville**—K46BS, Mountain TV Network Inc.
 Technical facilities: 100-w TPO, 0.72-kw ERP, 95-ft. above ground, 1755-ft. above sea level, lat. 38° 05' 47", long. 96° 21' 01".
 Transmitter: 5.5-mi. NNE of Teterville.
- Topeka**—K15BQ, Deanna Hinjosa. Phone: 512-565-4697.
 Technical facilities: 100-w TPO, 2.24-kw ERP, 886-ft. above ground, 1196-ft. above sea level, lat. 39° 04' 52", long. 95° 43' 43".
 Transmitter: 4137 Lower Silver Lake Rd., Topeka.
- ★ **Topeka**—K17CK, Eric Jacobsen.
 Technical facilities: 1000-w TPO, 12.1-kw ERP, 190-ft. above ground, 1165-ft. above sea level, lat. 39° 02' 05", long. 95° 38' 39".
 Transmitter: 2520 S.E. 13th St.
- Topeka**—K21AP, Trinity Bcstg. Network Inc. Phone: 714-832-2950.
 Technical facilities: 1000-w TPO, 8.9-kw ERP, 525-ft. above ground, 1424-ft. above sea level, lat. 39° 05' 34", long. 95° 47' 04".
 Transmitter: Hwy. 24, Topeka.
 Satellite programming: Trinity Bcstg. Network.
- ★ **Topeka**—K59DN, Jeffco Bcstg.
 Technical facilities: 1000-w TPO, 120-kw ERP, 180-ft. above ground, 1155-ft. above sea level, lat. 39° 02' 05", long. 95° 38' 39".
 Transmitter: 2520 S.E. 13th St., Topeka.
- ★ **Topeka**—K61FH, Norma Torres.
 Technical facilities: 1000-w TPO, 14.9-kw ERP, 351-ft. above ground, 1237-ft. above sea level, lat. 39° 04' 52", long. 95° 43' 43".
 Transmitter: 4157 Lower Silver Lake Rd., Topeka.
- ★ **Topeka**—K67EQ, Robert H. Hanson.
 Technical facilities: 1000-w TPO, 127-kw ERP, 180-ft. above ground, 1155-ft. above sea level, lat. 39° 02' 05", long. 95° 38' 39".
 Transmitter: 2520 S.E. 13th St.
- ★ **Wichita**—K05JM, Latin American Television Ltd.
 Technical facilities: 10-w TPO, 0.004-kw ERP, 322-ft. above ground, 1621-ft. above sea level, lat. 37° 41' 26", long. 97° 20' 20".
 Transmitter: 301 N. Main, Wichita.
- ★ **Wichita**—K15DD, Krista Fordham.
 Technical facilities: 1000-w TPO, 17.2-kw ERP, 295-ft. above ground, 243-ft. above sea level, lat. 37° 41' 53", long. 97° 19' 10".
 Transmitter: 1516 E. Murdock, Wichita.
- ★ **Wichita**—K41DB, Warren B. Wright.
 Technical facilities: 1000-w TPO, 16.3-kw ERP, 295-ft. above ground, 1283-ft. above sea level, lat. 37° 41' 53", long. 97° 19' 10".
 Transmitter: 1516 E. Murdock, Wichita.
- ★ **Wichita**—K51DN, Clear Channel TV.
 Technical facilities: 1000-w TPO, 24.9-kw ERP, 755-ft. above ground, 2126-ft. above sea level, lat. 37° 46' 40", long. 97° 30' 37".
 Transmitter: 14613 W. 53rd., Colwich.
- ★ **Wichita**—K53DD, Western Bible College.
 Technical facilities: 1000-w TPO, 7.46-kw ERP, 302-ft. above ground, 1608-ft. above sea level, lat. 37° 41' 33", long. 97° 22' 54".
 Transmitter: 3337 W. Central, Wichita.
- ★ **Wichita**—K55FS, Clear Channel TV.
 Technical facilities: 1000-w TPO, 24.7-kw ERP, 755-ft. above ground, 2126-ft. above sea level, lat. 37° 46' 40", long. 97° 30' 37".
 Transmitter: 14613 W. 53rd. St., Colwich.
- Wichita**—K59DA, Trinity Bcstg. Network Inc. Phone: 415-832-2950.
 Technical facilities: 1000-w TPO, 8.1-kw ERP, 338-ft. above ground, 1640-ft. above sea level, lat. 37° 41' 53", long. 97° 19' 10".
 Transmitter: 1615 Murdock Ave., Wichita.
 Began Operation: February 1, 1989.
- ★ **Winfield**—K45CF, Winfield Publishing Co. Inc.
 Technical facilities: 1000-w TPO, 36.7-kw ERP, 282-ft. above ground, 1572-ft. above sea level, lat. 37° 10' 15", long. 96° 54' 39".
 Transmitter: 7-mi. SE of Winfield.

KENTUCKY

- ★ **Bardstown**—W45AM, Ronald Eugene Briney.
 Technical facilities: 1000-w TPO, 18.1-kw ERP, 413-ft. above ground, 1132-ft. above sea level, lat. 37° 49' 39", long. 85° 37' 53".
 Transmitter: 0.2-mi. S of Hurricane Hills Lake, Bardstown.

- Campbellsville**—W04BP, Campbellsville College. Phone: 502-789-1450.
 Studio: 50 Friendship Pike.
 Technical facilities: 10-w TPO, 0.071-kw ERP, 220-ft. above ground, 1075-ft. above sea level, lat. 37° 20' 07", long. 85° 22' 33".
 Transmitter: Campbellsville, KY.
 Equipment: Television Technology transmitter; Scala antenna.
 Satellite earth station: Scientific-Atlanta; Scientific-Atlanta receivers.
 Began Operation: September 15, 1986.
 Locally originated programming: Community programming; city council meetings; local special events; farm information; news; hunting & fishing show; weather.
 Planned locally originated programming: Religious.
 Satellite programming: Country Music TV.
 Advertising: Yes. Rates: \$12.00-\$50.00/30 Sec.; \$300.00/Hour.
 Personnel: Mavti Hazel, sales; Mike Graham, engineering.

- ★ **Corbin**—W20AS, Derek Ray Eubanks.
 Technical facilities: 1000-w TPO, 11-kw ERP, 213-ft. above ground, 1516-ft. above sea level, lat. 36° 58' 58", long. 84° 06' 45".
 Transmitter: 0.43-mi. NNW of U.S. 25E & I-75 interchange, Corbin.

Low Power TV Stations—Kentucky

- ★ **Corbin**—W41AZ, Trinity Bcstg. Network. Technical facilities: 100-w TPO, 1.2-kw ERP, 187-ft. above ground, 1621-ft. above sea level, lat. 36° 57' 15", long. 83° 58' 42". Transmitter: Near a strip mine, Gray. Scheduled to begin: December 1, 1990.
- ★ **Corbin**—W48BD, Sively Communications System. Technical facilities: 66-w TPO, 1-kw ERP, 190-ft. above ground, 1490-ft. above sea level, lat. 36° 52' 55", long. 84° 06' 14". Transmitter: Corn Creek Rd., 2.5-mi. S of Corbin.
- ★ **Glasgow**—W20AX, Brightness Ministries Inc. Technical facilities: 1000-w TPO, 10.6-kw ERP, 351-ft. above ground, 1050-ft. above sea level, lat. 36° 58' 10", long. 85° 56' 24". Transmitter: Hwy. 31E, 1.1-mi. SW of Glasgow.
- ★ **Greenville**—W558N, Charles R. Lewis. Technical facilities: 100-w TPO, 0.84-kw ERP, 125-ft. above ground, 666-ft. above sea level, lat. 37° 14' 37", long. 87° 11' 28". Transmitter: County water tower, Greenville.
- ★ **Greenville**—W69CF, Charles R. Lewis. Technical facilities: 1000-w TPO, 11.4-kw ERP, 125-ft. above ground, 666-ft. above sea level, lat. 37° 14' 37", long. 87° 11' 28". Transmitter: County water tower, Greenville.
- ★ **Hawesville**—W06BM, Hancock Communications Inc. Technical facilities: 10-w TPO, 0.028-kw ERP, 240-ft. above ground, 640-ft. above sea level, lat. 37° 54' 20", long. 86° 45' 30". Transmitter: 0.6-mi. NW of Hawesville Courthouse, Hawesville.
- ★ **Hopkinsville**—W26AO, Russell Communications. Technical facilities: 1000-w TPO, 7.09-kw ERP, 295-ft. above ground, 876-ft. above sea level, lat. 36° 52' 54", long. 87° 30' 44". Transmitter: 1.4-mi. NW of city center of Hopkinsville.
- ★ **Hopkinsville**—W32AM, Video Marketing Network Inc. Phone: 800-444-9233. Fax: 813-923-8227. Technical facilities: 1000-w TPO, 25.9-kw ERP, 171-ft. above ground, 709-ft. above sea level, lat. 36° 52' 54", long. 87° 30' 44". Transmitter: Buttermilk Rd., Hopkinsville. Advertising: Planned. Personnel: Elizabeth Nierengarten, senior vice president.
- Hopkinsville**—W43AG, Kentucky New Era Inc. Phone: 502-885-4300. Studio: 1616 E. 9th St., Hopkinsville, KY 42240. Technical facilities: 1000-w TPO, 17.1-kw ERP, 550-ft. above ground, 1050-ft. above sea level, lat. 36° 55' 36", long. 87° 28' 35". Transmitter: 4-mi. N of city center on Old Madisonville Rd. Equipment: Television Technology transmitter; Bogner antenna. Satellite earth station: Simulsat; Microdyne receivers. Began Operation: July 1, 1985. Locally originated programming: Community programming; city council meetings; local special events; farm information; news; public access; public affairs; religious; specials; sports; hunting & fishing show; state university sports; high school sports; magazine; weather. Planned locally originated programming: Talk shows. Satellite programming: CNN; news; sports; syndicated programming. Advertising: Yes. Rates: \$23.00/30 Sec. Personnel: D. J. Everett III, general manager; Beth Mann, general sales manager; Ray Lamb, chief engineer; Ann Petrie, news director.
- Hopkinsville**—W62BH, Trinity Bcstg. Network Inc. Phone: 714-832-2950. Technical facilities: 1000-w TPO, 26.1-kw ERP, 841-ft. above ground, 677-ft. above sea level, lat. 36° 53' 05", long. 87° 30' 44". Satellite programming: Trinity Bcstg. Network.
- Hopkinsville**—W64AV, Kentucky Authority for ETV. Phone: 606-233-3000. Technical facilities: 100-w TPO, 0.744-kw ERP, 116-ft. above ground, 745-ft. above sea level, lat. 36° 51' 38", long. 87° 28' 36". Transmitter: 301 McLean Ave., Hopkinsville. Note: Operating as a translator; primary station WKMA, Madisonville, KY.
- Lebanon**—W06AY, J. T. Whitlock. Phones: 502-692-3126; 606-336-7486. Fax: 502-692-6003. Studio: Radio Station Rd., Lebanon, KY. Technical facilities: 0.070-kw ERP, 130-ft. above ground, 1010-ft. above sea level, lat. 37° 35' 12", long. 85° 12' 15". Transmitter: Shortline Pike, Lebanon, KY. Began Operation: December 31, 1988. Planned locally originated programming: Classified advertising; community programming; city council meetings; local special events; farm information; music video clips; locally produced news; wire service news; character generated news; public access; public affairs; religious; specials; sports; hunting & fishing show; state university sports; high school sports; talent shows; talk shows; variety shows; weather. Satellite programming: RFD-TV. Planned satellite programming: C-SPAN; FamilyNet. Advertising: Planned. Rates: \$7.50/Min.; \$50.00/Hour. Represented (legal): Leonard Joyce. Personnel: J. T. Whitlock, general manager; Cherry Gibson, station manager; J. B. Crowley, chief engineer.
- Leitchfield**—W28AV, Rough River Bcstg. Co. Inc. Technical facilities: 1000-w TPO, 11-kw ERP, 200-ft. above ground, 850-ft. above sea level, lat. 37° 30' 40", long. 86° 17' 15". Transmitter: Near Leitchfield.
- ★ **Lewisport**—W05BT, Hancock Communications Inc. Technical facilities: 10-w TPO, 0.009-kw ERP, 194-ft. above ground, 591-ft. above sea level, lat. 37° 56' 22", long. 86° 53' 52". Transmitter: S of Hwy. 334, E of Lewisport.
- ★ **Lexington**—W068O, Vearl Pennington. Technical facilities: 10-w TPO, 0.183-kw ERP, 112-ft. above ground, 1053-ft. above sea level, lat. 38° 08' 43", long. 84° 22' 53". Transmitter: North Rte. 68.
- ★ **Louisville**—W13BZ, Norma Levin. Technical facilities: 0.447-kw ERP, lat. 38° 15' 22", long. 85° 45' 25".
- ★ **Louisville**—W39BA, Enclave Communications Corp. Technical facilities: 1000-w TPO, 11.3-kw ERP, 446-ft. above ground, 1145-ft. above sea level, lat. 38° 08' 10", long. 85° 29' 46". Transmitter: 1.1-mi. ENE of Seatonville.
- Louisville**—W49AX, South Central Communications Corp. Phone: 812-464-1150. Technical facilities: 100-w TPO, 0.922-kw ERP, 394-ft. above ground, 1342-ft. above sea level, lat. 38° 21' 54", long. 85° 50' 25". Requests modification of CP for change to 1000-w TPO, 26.2-kw ERP, 433-ft. above ground, 1319-ft. above sea level. BMTTL-891208NU. Transmitter: 0.04-mi. SE of intersection of Moser Knob & Christian Rds. Equipment: Acrodyne transmitter; Andrew antenna. Planned locally originated programming: Locally produced news; wire service news; religious; talk shows; weather.
- ★ **Louisville**—W52AW, South Central Communications Corp. Technical facilities: 250-w TPO, 2.5-kw ERP, 394-ft. above ground, 1342-ft. above sea level, lat. 38° 21' 54", long. 85° 50' 25". Transmitter: 0.4-mi. SE of intersection of Moser Knob & Christian Rd. Scheduled to begin operation: September 1, 1990. Equipment: Acrodyne transmitter; Andrew antenna.
- ★ **Louisville**—W62BM, Highlight Bcstg. Co. Technical facilities: 1000-w TPO, 13.1-kw ERP, 577-ft. above ground, 1037-ft. above sea level, lat. 38° 15' 25", long. 85° 45' 25". Transmitter: First National Bank Bldg., 101 S. 5th St., Louisville.
- Morehead**—W07BY, McKinley Walker. Technical facilities: 10-w TPO, 0.018-kw ERP, 98-ft. above ground, 1299-ft. above sea level, lat. 38° 11' 03", long. 83° 27' 44". Requests CP for change to 0.072-kw ERP, 190-ft. above ground, 1381-ft. above sea level, lat. 38° 11' 09", long. 84° 34' 01". Transmitter: to rural area near Morehead. BMTTL-891208Q3. Transmitter: Mountain top, 1.43-mi. W of Morehead.
- Morehead**—W10BM, Vearl Pennington. Technical facilities: 10-w TPO, 0.018-kw ERP, 98-ft. above ground, 1299-ft. above sea level, lat. 38° 11' 03", long. 83° 27' 44". Transmitter: Mountain top, 1.43-mi. W of Morehead.
- Mount Sterling**—W02BP, McKinley Walker. Technical facilities: 10-w TPO, 0.018-kw ERP, 98-ft. above ground, 1129-ft. above sea level, lat. 38° 06' 17", long. 83° 50' 52". Transmitter: 0.3-mi. N of I-64 at Bath County.
- Mount Sterling**—W06BC, Vearl Pennington. Technical facilities: 10-w TPO, 0.018-kw ERP, 102-ft. above ground, 1129-ft. above sea level, lat. 38° 06' 17", long. 83° 50' 52". Transmitter: 0.3-mi. N of I-64 at Bath County & Montgomery County line.
- Murray**—W46BE, Murray Bcstg. Co. Inc. Studio: 118 S. Fifth St., Murray, KY 42071. Technical facilities: 100-w TPO, 1.24-kw ERP, 72-ft. above ground, 587-ft. above sea level, lat. 36° 36' 36", long. 88° 18' 11". Transmitter: 118 S. Fifth St. Began operation: July 1, 1990. Locally originated programming: Locally produced news; hunting & fishing show. Satellite programming: Hit Video USA; FamilyNet. Advertising: Yes. Rates: \$20.00/30 Sec.
- Owensboro**—W12BJ, Commonwealth of Kentucky. Phone: 502-686-4400. Fax: 582-686-4594. Studio: 4800 New Hartford Rd., Owensboro, KY 42301. Technical facilities: 10-w TPO, 0.047-kw ERP, 200-ft. above ground, 610-ft. above sea level, lat. 37° 45' 43", long. 87° 06' 40". Transmitter: 1501 Frederica St. Equipment: Television Technology transmitter; Scala antenna. Satellite earth station: Microdyne, 10-meter. Began Operation: February 1, 1989. Planned locally originated programming: Community programming; city council meetings; local special events; documentaries; ethnic; educational; health; exercise; music; public affairs; sports; talk shows. Planned satellite programming: Mind Extension U. Advertising: No.
- ★ **Owensboro**—W20AJ, Robert H. Steele. Phone: 502-684-8771. Studio: 3333 Frederica St., Owensboro, KY 42301. Technical facilities: 1000-w TPO, 4.74-kw ERP, 161-ft. above ground, 581-ft. above sea level, lat. 37° 44' 25", long. 87° 06' 59". Transmitter: 3333 Frederica St., Owensboro.
- ★ **Owensboro**—W42BM, Douglas Sheldahl. Technical facilities: 1000-w TPO, 8.83-kw ERP, 302-ft. above ground, 702-ft. above sea level, lat. 39° 44' 29", long. 87° 06' 58". Transmitter: Livermore Rd., Rte. 431 & Byers Ave.
- ★ **Paducah**—W10BY, Bryan Keith Anderson. Technical facilities: 10-w TPO, 0.012-kw ERP, 463-ft. above ground, 892-ft. above sea level, lat. 37° 01' 48", long. 88° 38' 51". Transmitter: Star Hill Rd., Paducah.
- ★ **Paducah**—W15AK, Robert W. Sudbrink. Technical facilities: 100-w TPO, 2.89-kw ERP, 285-ft. above ground, 620-ft. above sea level, lat. 37° 05' 53", long. 88° 37' 20". Transmitter: U.S. Rte. 45, Paducah.
- ★ **Paducah**—W18AM, Rodney A. Miller. Phone: 502-443-6718. Technical facilities: 1000-w TPO, 9.3-kw ERP, 456-ft. above ground, 906-ft. above sea level, lat. 37° 01' 48", long. 88° 38' 51". Transmitter: Star Hill Rd., behind Rolling Hills Country Club.
- Paducah**—W54AE, Family Video Entertainment. Technical facilities: 1000-w TPO, 12.7-kw ERP, 414-ft. above ground, 635-ft. above sea level, lat. 37° 05' 55", long. 88° 37' 19". Requests CP for change to Ch. 65. BPTTL-890303IH.
- ★ **Paducah**—W58BP, Millard V. Oakley. Technical facilities: 1000-w TPO, 15.7-kw ERP, 394-ft. above ground, 1335-ft. above sea level, lat. 37° 05' 55", long. 88° 37' 19".

- Transmitter: Hwy. 281, 1.24-mi. E of Waterloo.
- ★ **Paducah**—W65CD, Dr. David Grimes. Technical facilities: 1000-w TPO, 8.1-kw ERP, 456-ft. above ground, 906-ft. above sea level, lat. 37° 01' 48", long. 88° 38' 51". Transmitter: Star Hill Rd., Paducah.
- ★ **Pikeville**—W14BH, Black Media Assoc. Technical facilities: 1000-w TPO, 34.2-kw ERP, 125-ft. above ground, 1644-ft. above sea level, lat. 37° 26' 28", long. 82° 33' 19". Transmitter: Poor Farm's Mountain.
- ★ **Pikeville**—W43AS, Black Media Assoc. Technical facilities: 1000-w TPO, 32.5-kw ERP, 144-ft. above ground, 1663-ft. above sea level, lat. 37° 26' 28", long. 82° 33' 19". Transmitter: Poor Farm's Mountain, Pikeville.
- ★ **Radcliff**—W43AZ, Jimmie C. Lee. Technical facilities: 100-w TPO, 10.6-kw ERP, 200-ft. above ground, 961-ft. above sea level, lat. 37° 47' 47", long. 85° 56' 08". Transmitter: 1-mi. W of U.S. 31W, 0.5-mi. W of Radcliff.
- ★ **Richmond**—W21AZ, Robert J. Spradin. Technical facilities: 100-w TPO, 0.784-kw ERP, 151-ft. above ground, 1112-ft. above sea level, lat. 37° 46' 00", long. 84° 18' 49". Transmitter: N of Richmond.
- Shepherdsville**—W66BC, Altes Eilpee Inc. Studio: 204 Walnut St., Shepherdsville, KY 40165. Technical facilities: 100-w TPO, 2.03-kw ERP, 210-ft. above ground, 630-ft. above sea level, lat. 37° 59' 07", long. 85° 42' 57". Transmitter: N of Salt River, W of railroad track, Shepherdsville. Advertising: Yes. Rates: \$5.00/30 Sec.; \$9.00/Min.; \$75.00/Hour. Represented (sales): Ann Newton. Represented (engineering): John W. Smith. Represented (legal): Gene R. Osselmeier.
- LOUISIANA**
- ★ **Alexandria**—K22CS, James E. Still. Technical facilities: 1000-w TPO, 26.2-kw ERP, 351-ft. above ground, 423-ft. above sea level, lat. 31° 16' 04", long. 92° 26' 24". Transmitter: W end of Duhon Lane, Alexandria.
- ★ **Alexandria**—K59DQ, Spectrum Media. Technical facilities: 1000-w TPO, 26.2-kw ERP, 351-ft. above ground, 423-ft. above sea level, lat. 31° 16' 04", long. 92° 26' 24". Transmitter: W end of Duhon Lane.
- Baton Rouge**—K07UJ, Jeanne Conrad. Technical facilities: 10-w TPO, 0.029-kw ERP, 341-ft. above ground, 394-ft. above sea level, lat. 30° 26' 58", long. 91° 11' 10". Requests CP for change to 0.123-kw ERP, 318-ft. above sea level, lat. 30° 26' 02", long. 91° 05' 09". BPTVL-890310U9. Transmitter: 300 Main St., Baton Rouge. Note: Operating as a translator; primary station W19AW, Baton Rouge.
- ★ **Baton Rouge**—K11ST, Janet Jacobsen. Technical facilities: 10-w TPO, 0.982-kw ERP, 499-ft. above ground, 551-ft. above sea level, lat. 30° 30' 23", long. 91° 01' 54". Transmitter: 14461 French Town Rd., Greenwood Springs.
- ★ **Baton Rouge**—K13VE, Classic Video Systems Inc. Technical facilities: 10-w TPO, 0.076-kw ERP, 348-ft. above ground, 400-ft. above sea level, lat. 30° 27' 06", long. 91° 11' 14". Transmitter: One American Place. Note: Operating as a translator; primary station W19AW, Baton Rouge.
- Baton Rouge**—W19AW, Great Oaks Bcstg. Corp. Phone: 504-928-3146. Fax: 504-923-2822. Studio: 918 N. Foster, Baton Rouge, LA 70806. Technical facilities: 1000-w TPO, 18.8-kw ERP, 345-ft. above ground, 400-ft. above sea level, lat. 30° 27' 06", long. 91° 11' 14". Transmitter: One American Place, Baton Rouge. Equipment: Television Technology transmitter; Bogner antenna. Satellite earth station: Scientific-Atlanta. Began Operation: August 1, 1987. Locally originated programming: Community programming; local special events; public affairs; specials; sports; state university sports; high school sports. Satellite programming: 700 Club; Commercial Sports Network; FamilyNet; movies; syndicated programming. Advertising: Yes. Rates: \$150.00/30 Sec.; \$300.00/Min. Average spot rate \$40.00. Represented (engineering): du Treil, Lundin & Rackley. Represented (legal): Walker, Bordelon, Hamlin, Theriot & Hardy. Personnel: Louis (Woody) Jenkins, general manager; Tammy Traham, assistant general manager & program director; Sharon Weston, traffic manager; Steve Roppolo, production.
- ★ **Baton Rouge**—K21CG, Guaranty Bcstg. Corp. Technical facilities: 1000-w TPO, 8.03-kw ERP, 472-ft. above ground, 515-ft. above sea level, lat. 30° 26' 36", long. 91° 10' 54". Transmitter: 844 Government St., Baton Rouge.
- Baton Rouge**—W39AT, Frontier Southwest Bcstg. Inc. Technical facilities: 17.3-kw ERP, lat. 30° 29' 34", long. 91° 00' 15".
- ★ **Baton Rouge**—K46CR, Patricia Screen. Technical facilities: 1000-w TPO, 13-kw ERP, 459-ft. above ground, 551-ft. above sea level, lat. 30° 36' 50", long. 91° 74' 02". Transmitter: 6.7-mi. NW of Ryan Airport, Irene.
- ★ **Baton Rouge**—K52CQ, Capital Community TV. Technical facilities: 100-w TPO, 1.31-kw ERP, 181-ft. above ground, 243-ft. above sea level, lat. 30° 27' 02", long. 91° 07' 56". Transmitter: 5200 Florida Blvd., Baton Rouge.
- ★ **Baton Rouge**—K56DR, Trinity Bcstg. Network. Technical facilities: 1000-w TPO, 3.7-kw ERP, 978-ft. above ground, 994-ft. above sea level, lat. 30° 19' 34", long. 91° 16' 36".
- Transmitter: Hwy. 1148, 1.9-mi. W of State Hwy. 1, near Addis. Equipment: ITS transmitter; Andrew antenna. Satellite earth station: Scientific-Atlanta, 3.2-meter; Scientific-Atlanta receivers. Scheduled to begin operation: December 1, 1990.
- ★ **Baton Rouge**—K57DJ, SWC Network Inc. Technical facilities: 0.78-kw ERP, lat. 30° 29' 34", long. 91° 00' 15".
- Baton Rouge**—K65EF, Great Oaks Bcstg. Corp. Phone: 504-928-3146. Fax: 504-923-2822. Studio: 918 N. Foster Dr., Baton Rouge, LA 70806. Technical facilities: 20-w TPO, 0.92-kw ERP, 105-ft. above ground, 156-ft. above sea level, lat. 30° 27' 32", long. 91° 08' 20". Transmitter: 525-ft. S of intersection of Foster & Hermitage Drs., Baton Rouge. Locally originated programming: Community programming; documentaries; public affairs; sports; hunting & fishing show; high school sports. Represented (engineering): du Treil, Lundin & Rackey. Represented (legal): Walker, Bordelon, Hamlin, Theriot & Hardy. Note: Operating as a translator; primary station W19AW Baton Rouge, LA.
- ★ **Baton Rouge**—K67EI, Applied Communications Technologies. Technical facilities: 1000-w TPO, 40.9-kw ERP, 600-ft. above ground, 627-ft. above sea level, lat. 30° 17' 49", long. 91° 11' 40". Transmitter: WBRZ(TV) transmitter site, Baton Rouge.
- ★ **Bogalusa**—K20CH, Mountain TV Network Inc. Technical facilities: 100-w TPO, 0.65-kw ERP, 95-ft. above ground, 345-ft. above sea level, lat. 30° 49' 57", long. 89° 58' 51". Transmitter: 8-mi. NW of Bogalusa.
- ★ **Bogalusa**—K23CR, Bogalusa Daily News Inc. Technical facilities: 100-w TPO, 1.44-kw ERP, 144-ft. above ground, 390-ft. above sea level, lat. 30° 46' 30", long. 90° 01' 00". Transmitter: 9.1-mi. SW of city center at a heading of 268°T.
- Bogalusa**—K24CG, Mountain TV Network Inc. Technical facilities: 0.644-kw ERP, lat. 30° 49' 57", long. 89° 58' 51". Transmitter: 8-mi. NW of Bogalusa.
- ★ **Bogalusa**—K40CM, Mountain TV Network Inc. Technical facilities: 100-w TPO, 0.71-kw ERP, 95-ft. above ground, 344-ft. above sea level, lat. 30° 49' 57", long. 89° 58' 51". Transmitter: 8-mi. NW of Bogalusa.
- ★ **Bogalusa-Washington**—K30DH, Mountain TV Network Inc. Technical facilities: 100-w TPO, 0.69-kw ERP, 95-ft. above ground, 344-ft. above sea level, lat. 30° 49' 57", long. 89° 58' 51". Transmitter: 8-mi. NW of Bogalusa.
- ★ **Bonita**—K55FB, TV Northeast Inc. Technical facilities: 1000-w TPO, 31.2-kw ERP, 167-ft. above ground, 269-ft. above sea level, lat. 32° 55' 29", long. 91° 40' 16". Transmitter: 0.5-mi. NE of Bonita.
- ★ **Bonita**—K61EK, TV Northeast Inc. Technical facilities: 1000-w TPO, 30.9-kw ERP, lat. 32° 55' 29", long. 91° 40' 16". Transmitter: 0.5-mi. NE of Bonita.
- ★ **Collinston**—K47DB, TV Northeast Inc. Technical facilities: 1000-w TPO, 20.8-kw ERP, 256-ft. above ground, 377-ft. above sea level, lat. 32° 41' 38", long. 91° 53' 53". Transmitter: Norsworthy Hill, Collinston.
- ★ **Collinston**—K52CP, TV Northeast Inc. Technical facilities: 1000-w TPO, 20.6-kw ERP, 256-ft. above ground, 377-ft. above sea level, lat. 32° 41' 38", long. 91° 53' 53". Transmitter: Norsworthy Hill, Collinston.
- ★ **Crowley**—K43BV, Full Gospel Business Men's Fellowship International. Technical facilities: 1000-w TPO, 28.9-kw ERP, 479-ft. above ground, 499-ft. above sea level, lat. 30° 11' 00", long. 92° 21' 50". Transmitter: W of Hwy. 13, 0.87-mi. S of Crowley.
- Crowley**—W65AS, Full Gospel Business Men's Fellowship International. Technical facilities: 0.7-kw ERP, lat. 30° 11' 00", long. 92° 21' 50". Transmitter: W of Hwy. 13, 0.87-mi. S of Crowley.
- Donaldsonville**—K11SY, Greak Oaks Bcstg. Corp. Technical facilities: 10-w TPO, 0.031-kw ERP, 243-ft. above ground, 262-ft. above sea level, lat. 30° 05' 57", long. 91° 00' 13". Transmitter: State Rtes. 1 & 308, Donaldsonville.
- Donaldsonville**—K22DJ, Great Oaks Bcstg. Corp. Technical facilities: 1000-w TPO, 14.2-kw ERP, 243-ft. above ground, 262-ft. above sea level, lat. 30° 05' 57", long. 91° 00' 13". Transmitter: State Rtes. 1 & 308, Donaldsonville.
- Gonzales**—K13CG, Great Oaks Bcstg. Corp. Technical facilities: 10-w TPO, 0.178-kw ERP, 341-ft. above ground, 358-ft. above sea level, lat. 30° 15' 14", long. 90° 56' 38". Transmitter: U.S. 61 & State Rte. 74, 2.8-mi. NW of Gonzales.
- ★ **Haughton**—W61BL, K. Sandoval Burke. Technical facilities: 1000-w TPO, 40.4-kw ERP, 276-ft. above ground, 587-ft. above sea level, lat. 32° 34' 15", long. 93° 30' 46". Transmitter: Antenna farm, 15-mi. NE of Shreveport.
- Jennings**—K13VG, Jennings Bcstg. Co. Inc. Phone: 318-824-2934. Fax: 318-824-2934. Studio: 122 N. Market St., Jennings, LA 70546. Technical facilities: 10-w TPO, 0.012-kw ERP, 216-ft. above ground, 243-ft. above sea level, lat. 30° 12' 38", long. 92° 39' 55". Transmitter: 1223 S. Lake Arthur Ave., Jennings. Equipment: Television Technology transmitter; Scala antenna. Began Operation: December 1, 1968. Locally originated programming: Community programming; city council meetings; local special events; variety shows.

There is no more visible place for your advertising message than the pages of the Television & Cable Factbook

Planned locally originated programming: Farm information; news; locally produced news; character generated news; public access; public affairs; religious; sports; hunting & fishing show; weather.
 Personnel: Bill Bailey, general manager; Clovis Bailey, chief engineer; Barbara Reppond, sales manager.

★ **Lafayette**—W40CW, Castor Fernandez. Technical facilities: 1000-w TPO, 128-kw ERP, 476-ft. above ground, 495-ft. above sea level, lat. 30° 04' 16", long. 92° 11' 53".
 Transmitter: 1-mi. SE of Hwys. 333 & 699, Lafayette.

★ **Lafayette**—K46CE, K. Sandoval Burke. Technical facilities: 1000-w TPO, 12.9-kw ERP, 213-ft. above ground, 246-ft. above sea level, lat. 30° 13' 24", long. 92° 01' 09".
 Transmitter: First National Bank Towers, 666 Jefferson St.

★ **Lafayette**—K62DW, United Television Inc. Technical facilities: 1000-w TPO, 8.79-kw ERP, 217-ft. above ground, 259-ft. above sea level, lat. 30° 13' 24", long. 92° 01' 10".
 Transmitter: 616 Jefferson St., Lafayette.

★ **Lake Charles**—K50CJ, Randy Douglas. Technical facilities: 100-w TPO, 13.6-kw ERP, 256-ft. above ground, 269-ft. above sea level, lat. 30° 14' 30", long. 93° 05' 12".
 Transmitter: 8-mi. E of Lake Charles on Leblue Rd.

★ **Lake Charles**—K57BP, Spectrum Media. Technical facilities: 400-w TPO, 5.3-kw ERP, 292-ft. above ground, 305-ft. above sea level, lat. 30° 13' 51", long. 93° 13' 10".
 Transmitter: One Lake Charles Dr., Lake Charles.

★ **Leesville**—K21CN, Mountain TV Network Inc. Technical facilities: 100-w TPO, 0.89-kw ERP, 95-ft. above ground, 430-ft. above sea level, lat. 31° 06' 19", long. 93° 26' 53".
 Transmitter: 10-mi. WSW of Leesville.

★ **Leesville & rural Vernon County**—K39BX, Mountain TV Network Inc. Technical facilities: 100-w TPO, 0.956-kw ERP, 95-ft. above ground, 430-ft. above sea level, lat. 31° 06' 19", long. 93° 26' 53".
 Transmitter: 10-mi. WSW of Leesville.

★ **Many**—W20AK, Mountain TV Network Inc. Technical facilities: 100-w TPO, 0.77-kw ERP, 95-ft. above ground, 505-ft. above sea level, lat. 31° 39' 29", long. 93° 25' 37".
 Transmitter: 7-mi. NE of Many.

★ **Many**—K23BW, Black Women's Network of New Jersey Inc. Technical facilities: 1000-w TPO, 11-kw ERP, 197-ft. above ground, 558-ft. above sea level, lat. 31° 36' 36", long. 93° 23' 58".
 Transmitter: 4.4-mi. NE of Many.

★ **Many**—K30CJ, Mountain TV Network Inc. Technical facilities: 100-w TPO, 0.82-kw

ERP, 148-ft. above ground, 505-ft. above sea level, lat. 31° 39' 29", long. 93° 25' 37".
 Transmitter: 7-mi. NE of Many.

★ **Many**—K32CI, Mountain TV Network Inc. Technical facilities: 100-w TPO, 0.81-kw ERP, 95-ft. above ground, 505-ft. above sea level, lat. 31° 39' 29", long. 93° 25' 37".
 Transmitter: 7-mi. NE of Many.

★ **Many**—K368M, Mountain TV Network Inc. Technical facilities: 100-w TPO, 0.828-kw ERP, 148-ft. above ground, 505-ft. above sea level, lat. 31° 39' 29", long. 93° 25' 37".
 Transmitter: 7-mi. NE of Many.

★ **Many**—K42CK, Mountain TV Network Inc. Technical facilities: 100-w TPO, 0.83-kw ERP, 95-ft. above ground, 456-ft. above sea level, lat. 31° 39' 29", long. 93° 25' 37".
 Transmitter: 7-mi. NE of Many.

★ **Many/Sabine**—K26CF, Mountain TV Network Inc. Technical facilities: 100-w TPO, 0.809-kw ERP, 95-ft. above ground, 456-ft. above sea level, lat. 31° 39' 29", long. 93° 25' 37".
 Transmitter: 7-mi. NE of Many.

★ **Monroe**—K22CQ, American Christian TV System. Technical facilities: 100-w TPO, 7.44-kw ERP, 141-ft. above ground, 217-ft. above sea level, lat. 32° 30' 06", long. 92° 06' 55".
 Transmitter: Francis Towers, 300 Harrison Ave.

Morgan City—K07UT, Great Oaks Bcstg. Corp. Technical facilities: 10-w TPO, 0.133-kw ERP, 348-ft. above ground, 348-ft. above sea level, lat. 29° 45' 03", long. 91° 10' 21".
 Transmitter: State Rte. 70, 3.1-mi. N of Morgan City.

Morgan City—K39BJ, Ginger A. Price. Phone: 504-384-6960. Fax: 504-384-5243. Studio: 608 Michigan St., Morgan City, LA 70380. Technical facilities: 1000-w TPO, 8.61-kw ERP, 190-ft. above ground, 194-ft. above sea level, lat. 29° 43' 15", long. 91° 12' 18".
 Transmitter: 719-ft. NE of Shaw St. & Shaw Dr., Morgan City. Equipment: Emcee transmitter; Scala antenna. Satellite earth station: Scientific-Atlanta, 3.8-meter. Began Operation: March 1, 1990. Locally originated programming: Classified advertising; city council meetings; documentaries; health; locally produced news; public affairs; specials; hunting & fishing show; high school sports; sports magazine; talk shows; weather. Satellite programming: Syndicated programming. Advertising: Yes. Rates: \$40.00/30 Sec.

★ **Morgan City**—K41CI, Mountain TV Network Inc. Technical facilities: 100-w TPO, 0.836-kw ERP, 95-ft. above ground, 148-ft. above sea level, lat. 29° 35' 00", long. 91° 05' 40".
 Transmitter: 10-mi. SE of Morgan City/Terrebonne.

★ **Morgan City**—K45CE, Mountain TV Network Inc. Technical facilities: 100-w TPO, 0.846-kw ERP, 95-ft. above ground, 98-ft. above sea level, lat. 29° 35' 00", long. 91° 05' 40".
 Transmitter: 9.9-mi. SE of Morgan City.

★ **Morgan City**—K65EB, American Lo-Power TV Network Inc. Technical facilities: 1000-w TPO, 3.2-kw ERP, 151-ft. above ground, 158-ft. above sea level, lat. 29° 41' 22", long. 91° 13' 27".
 Transmitter: S of Hwy. 90, 0.5-mi. SW of Berwick.

★ **Morgan City**—K69EY, Mountain TV Network Inc. Technical facilities: 100-w TPO, 0.903-kw ERP, 148-ft. above ground, 148-ft. above sea level, lat. 29° 35' 00", long. 91° 05' 40".
 Transmitter: 10-mi. SE of Morgan City.

New Orleans—K10NG, Video Jukebox Network Inc. Technical facilities: 10-w TPO, 0.25kw ERP, 948-ft. above ground, 951-ft. above sea level, lat. 29° 57' 14", long. 89° 56' 58".
 Transmitter: Paris Rd. near Chalmette.

★ **New Orleans**—K55EX, Sur Este Bcstg. Corp. Phone: 813-872-7889. Technical facilities: 93-w TPO, 0.723-kw ERP, 665-ft. above ground, 669-ft. above sea level, lat. 29° 57' 07", long. 90° 04' 13".
 Transmitter: 201 St. Charles Ave.

★ **New Orleans**—K57EQ, Southern Baptist Media Assn. Technical facilities: 1000-w TPO, 6.99-kw ERP, 850-ft. above ground, 850-ft. above sea level, lat. 29° 55' 11", long. 90° 01' 29".
 Transmitter: In between Behrman Hwy., Memorial Park Dr., near Chagres & Oregon Sts.

New Orleans—K59DG, Trinity Bcstg. Network Inc. Phone: 714-832-2950. Technical facilities: 1000-w TPO, 10.1-kw ERP, 535-ft. above ground, 535-ft. above sea level, lat. 29° 55' 11", long. 90° 01' 29".
 Transmitter: 0.4-mi. SW of intersection of McArthur Blvd. & Rte. 428.

New Orleans—W61AZ, Channel America LPTV Holdings Inc. Phone: 212-262-5353. Fax: 212-266-8542. Technical facilities: 30-kw ERP, lat. 29° 55' 11", long. 90° 01' 29".
 Transmitter: Near Clairborne Ave. & Armon Aster Ave. Satellite programming: Movies; sports; syndicated programming. Channel America Television Network. Advertising: Yes. Rates: \$300/30 Sec.; \$500/Min.; \$1000/Hour.

★ **New Orleans**—K65EV, Frontier Gulf Bcstg. Corp. Technical facilities: 1000-w TPO, 29.4-kw ERP, 535-ft. above ground, 541-ft. above sea level, lat. 29° 56' 46", long. 90° 04' 34".
 Transmitter: Plaza Towers, 100 Howard Ave., New Orleans.

Personnel: J. Mitchell Johnson, general manager.

★ **New Orleans**—K67ER, Mintelco Inc. Technical facilities: 100-w TPO, 1.8-kw ERP, 230-ft. above ground, 230-ft. above sea level, lat. 29° 52' 46", long. 89° 59' 51". Requests modification of CP for change to 1000-w TPO, 11.5-kw ERP, 591-ft. above ground, 597-ft. above sea level, lat. 29° 56' 46", long. 90° 04' 34". Transmitter: Plaza Tower, 1001 Howard Ave., New Orleans. BMPTTL-891208RZ.
 Transmitter: off Woodland Hwy., New Orleans.

Plaquemine—K06MD, Great Oaks Bcstg. Corp. Technical facilities: 10-w TPO, 0.089-kw ERP, 180-ft. above ground, 217-ft. above sea level, lat. 30° 17' 33", long. 91° 14' 02".
 Transmitter: Main & Church Sts., Plaquemine.

★ **Shreveport**—K07UV, Jeremy D. Lansman. Technical facilities: 10-w TPO, 0.597-kw ERP, 381-ft. above ground, 610-ft. above sea level, lat. 32° 36' 58", long. 93° 52' 25".
 Transmitter: Hwy. 1 N, Shreveport.

★ **Shreveport**—K15CQ, K. Sandoval Burke. Technical facilities: 1000-w TPO, 13.2-kw ERP, 351-ft. above ground, 515-ft. above sea level, lat. 32° 30' 53", long. 93° 44' 55".
 Transmitter: Louisiana National Bank Building, 401 Edward St., Shreveport.

★ **Shreveport**—K18CW, Flamingo Bcstg. Corp. Technical facilities: 1000-w TPO, 51.7-kw ERP, 361-ft. above ground, 591-ft. above sea level, lat. 32° 36' 58", long. 93° 52' 25".
 Transmitter: 131-ft. S of State Rte. 1, 1.6-mi. NW of Northwood High School, Shreveport.

★ **Shreveport**—W40AP, Castor Fernandez. Technical facilities: 1000-w TPO, 81-kw ERP, 1739-ft. above ground, 2005-ft. above sea level, lat. 32° 39' 58", long. 93° 55' 59".
 Transmitter: Rural area near Mooringsport.

Shreveport—K57ET, American Christian Television Systems Inc. Transmitter: Henry C. Beck Building, 400 Travis St.

Shreveport—W61BC, K. Sandoval Burke. Technical facilities: 1000-w TPO, 7.24-kw ERP, 262-ft. above ground, 472-ft. above sea level, lat. 32° 30' 51", long. 93° 44' 58".
 Transmitter: 400 Travis St., Shreveport.

★ **Slidell**—W548J, Gerald Brothers Jr. Technical facilities: 100-w TPO, 1.24-kw ERP, 52-ft. above ground, 157-ft. above sea level, lat. 30° 17' 08", long. 89° 48' 11".
 Transmitter: Bayou Liberty Gardens sub-division, Slidell.

★ **Tallulah, LA-Vicksburg, MS**—K45CG, Vicksburg Printing & Publishing Co. Inc. Technical facilities: 1000-w TPO, 28.1-kw ERP, 144-ft. above ground, 223-ft. above sea level, lat. 32° 20' 41", long. 91° 08' 54".
 Transmitter: 4.9-mi. SE of center of Tallulah at 153°T.

MAINE

★ **Augusta**—W04CJ, Faith Pleases God Church Inc.
 Technical facilities: 10-w TPO, 0.024-kw ERP, 148-ft. above ground, 515-ft. above sea level, lat. 44° 19' 51", long. 69° 46' 31".
 Transmitter: N of Augusta.

Augusta—W25BD, Kennebec Valley Television Inc. Phone: 207-873-6100.

Technical facilities: 1000-w TPO, 18.8-kw ERP, 121-ft. above ground, 469-ft. above sea level, lat. 44° 19' 51", long. 69° 46' 31".
 Transmitter: N of Augusta.

★ **Bangor**—W17BF, Craig Ministries Inc.
 Technical facilities: 1000-w TPO, 26.6-kw ERP, 102-ft. above ground, 1289-ft. above sea level, lat. 44° 42' 08", long. 69° 04' 47".
 Transmitter: Atop Peaked Mountain, near Dixmont.

★ **Bangor**—W22AW, D. Lee Caron.
 Technical facilities: 1000-w TPO, 9.9-kw ERP, 269-ft. above ground, 571-ft. above sea level, lat. 44° 51' 09", long. 68° 47' 06".
 Transmitter: Bomarc Industrial Park, Bangor.

★ **Biddeford**—W42AW, Kennebec Valley Television Inc. Phone: 207-873-6100.
 Technical facilities: 753.4-w TPO, 30-kw ERP, 190-ft. above ground, 197-ft. above sea level, lat. 43° 35' 06", long. 70° 21' 47".
 Transmitter: 0.5-mi. N of intersection of U.S. 1 & Scottow Hill Rd., Portland.

★ **Brunswick**—W16AO, Kennebec Valley Television Inc. Phone: 207-873-6100.
 Technical facilities: 1000-w TPO, 27.8-kw ERP, 131-ft. above ground, 397-ft. above sea level, lat. 43° 59' 46", long. 69° 58' 39".
 Transmitter: 85 Meadow Rd.

Calais—W57AQ, Maine Bcstg. Co. Phone: 207-772-0181.
 Studio: Mt. Hope Sue, Bangor, ME.
 Technical facilities: 1000-w TPO, 11-kw ERP, 187-ft. above ground, 599-ft. above sea level, lat. 45° 01' 44", long. 67° 19' 24".
 Transmitter: Conant Hill, 0.8-mi. SE of Rtes. 191 & 214, Meddybemps.
 Note: Operating as a translator; primary station WLBZ-TV Bangor.

★ **Camden**—W38AY, Kennebec Valley Television Inc. Phone: 207-873-6100.
 Technical facilities: 1000-w TPO, 8.32-kw ERP, 121-ft. above ground, 1421-ft. above sea level, lat. 44° 12' 40", long. 69° 09' 06".
 Transmitter: W of Camden.

★ **East Millinocket**—W09BE, Mid-Maine Community Bcstg.
 Technical facilities: 10-w TPO, 0.363-kw ERP, 147-ft. above ground, 551-ft. above sea level, lat. 45° 37' 59", long. 68° 36' 05".
 Transmitter: NW of East Millinocket.

Falmouth—W57AP, Channel America LPTV. Phone: 212-262-5353.
 Technical facilities: 1000-w TPO, 127-kw ERP, lat. 43° 45' 32", long. 70° 19' 14".
 Satellite programming: Trinity Bcstg. Network.

★ **Farmington**—W15AW, WHRF Bcstg.
 Technical facilities: 1000-w TPO, 7.76-kw ERP, 180-ft. above ground, 1181-ft. above

sea level, lat. 44° 43' 49", long. 70° 12' 30".
 Transmitter: N of E. Union, Farmington.

Portland—W24AR, Colby-Bates-Bowdoin Educational Telecasting. Phone: 207-783-9101.

Technical facilities: 1000-w TPO, 9.6-kw ERP, 167-ft. above ground, 276-ft. above sea level, lat. 43° 39' 18", long. 70° 15' 53".
 Transmitter: 157 High St.

★ **Portland**—W34AT, Barbara Dille.
 Technical facilities: 1000-w TPO, 22.1-kw ERP, 420-ft. above ground, 541-ft. above sea level, lat. 43° 41' 27", long. 70° 15' 25".
 Transmitter: 1.4-mi. N of Portland.

★ **Portland**—W45AL, Carter Bcstg. Corp.
 Technical facilities: 927-w TPO, 10-kw ERP, 174-ft. above ground, 210-ft. above sea level, lat. 43° 41' 22", long. 70° 20' 06".
 Transmitter: 779 Warren Ave., Portland.

★ **Portland**—W61BH, Figgie Communications Inc.
 Technical facilities: 100-w TPO, 1.39-kw ERP, 194-ft. above ground, 292-ft. above sea level, lat. 43° 39' 02", long. 70° 15' 54".
 Transmitter: 157 High St., Portland.

★ **Portland**—W63AZ, Elizabeth Terrell.
 Technical facilities: 1000-w TPO, 22.1-kw ERP, 388-ft. above ground, 411-ft. above sea level, lat. 43° 41' 27", long. 70° 15' 25".
 Transmitter: 1.4-mi. N of downtown Portland.

★ **Portland**—W67BR, Microband Corp. of America.
 Technical facilities: 1000-w TPO, 8.93-kw ERP, 190-ft. above ground, 269-ft. above sea level, lat. 43° 39' 25", long. 70° 15' 37".
 Transmitter: 477 Congress St.
 Personnel: Jim Weisenberg, general manager; Ken Pratt, sales manager.

Presque Isle—W51AG, Trinity Bcstg. Network Inc. Phone: 714-832-2950.
 Technical facilities: 1000-w TPO, 19-kw ERP, 420-ft. above ground, 940-ft. above sea level, lat. 46° 44' 29", long. 67° 54' 59".
 Transmitter: 6-mi. N of Presque Isle.
 Equipment: Bogner antenna.
 Satellite programming: Trinity Bcstg. Network.

★ **Saco & Biddeford**—W55BH, Neil Portnoy.
 Technical facilities: 1000-w TPO, 10.6-kw ERP, 240-ft. above ground, 443-ft. above sea level, lat. 43° 33' 24", long. 70° 30' 31".
 Transmitter: Rocky Hill Rd., Saco.

★ **Skowhegan**—W31AW, Kennebec Valley Television Inc. Phone: 207-873-6100.
 Technical facilities: 1000-w TPO, 72.6-kw ERP, 151-ft. above ground, 942-ft. above sea level, lat. 44° 42' 45", long. 69° 43' 39".
 Transmitter: E of Norridgewock.

Waterville—W04AK, Maine Bcstg. Co.
 Studio: 329 Mt. Hope Ave., Bangor, ME.
 Technical facilities: 10-w TPO, 0.263-kw ERP, 95-ft. above ground, 190-ft. above sea level, lat. 44° 31' 36", long. 69° 38' 40".
 Transmitter: Approx. 980-ft. SW of intersection of Dunbar Rd. & U.S. Hwy. 201, Winslow.
 Advertising: No.

Note: Operating as a translator; primary station WLBZ-TV, Bangor, ME.

Waterville—W23AB, Russell Communications.
 Technical facilities: 11.3-kw ERP, lat. 44° 33' 51", long. 69° 36' 30".

Waterville—W29AC, Russell Communications.
 Technical facilities: 1000-w TPO, 17.9-kw ERP, 210-ft. above ground, 633-ft. above sea level, lat. 44° 29' 04", long. 69° 39' 22".
 Transmitter: Cook Hill, 6-mi. SSW of Waterville.

★ **Waterville**—W41AY, Kennebec Valley Television Inc. Phone: 207-873-6100.
 Technical facilities: 1000-w TPO, 6-kw ERP, 240-ft. above ground, 673-ft. above sea level, lat. 44° 29' 04", long. 69° 39' 22".
 Transmitter: Cook Hill, Vassalboro.

★ **York Center**—W63BR, Mount Kathadin Television Inc.
 Technical facilities: 1000-w TPO, 25-kw ERP, 282-ft. above ground, 482-ft. above sea level, lat. 43° 14' 51", long. 70° 38' 20".
 Transmitter: W of I-95, Ogunquit.

MARYLAND

★ **Annapolis**—W63BP, Robert E. Kelly.
 Technical facilities: 643-w TPO, 18-kw ERP, 246-ft. above ground, 266-ft. above sea level, lat. 38° 58' 13", long. 76° 30' 28".
 Transmitter: WYRE(AM) transmitter site, Annapolis.

★ **Baltimore**—W63BO, Flamingo Bcstg. Corp.
 Technical facilities: 824-w TPO, 69-kw ERP, 315-ft. above ground, 341-ft. above sea level, lat. 39° 12' 16", long. 76° 34' 07".
 Transmitter: S side of Hawkins Point Rd., 0.6-mi. W of intersection with Fort Smallwood Rd.

Cresaptown—W16AE, Trinity Bcstg. Network Inc. Phone: 714-832-2950.
 Technical facilities: 100-w TPO, 3.08-kw ERP, 50-ft. above ground, 2902-ft. above sea level, lat. 39° 35' 01", long. 78° 53' 44".
 Holds CP for change to 1.2-kw ERP, 102-ft. above ground, 2931-ft. above sea level, lat. 39° 34' 56", long. 78° 53' 53".
 Transmitter: to WROG(FM) transmitter site, atop Dan's Rock. BPTTL-890310T3.
 Transmitter: Dan's Rock.
 Equipment: Scala antenna.
 Began Operation: October 6, 1986.
 Satellite programming: Trinity Bcstg. Network.

★ **Leonardtown**—W44AP, Satellite Video Bcstg.
 Technical facilities: 90-w TPO, 1-kw ERP, 151-ft. above ground, 272-ft. above sea level, lat. 38° 21' 08", long. 76° 38' 38".
 Transmitter: 557 Richneck Rd., Mechanicsville.

Leonardtown—W52AX, Satellite Video Bcstg.
 Technical facilities: 90-w TPO, 1-kw ERP, 151-ft. above ground, 272-ft. above sea level, lat. 38° 21' 08", long. 76° 38' 38".
 Transmitter: 557 Richneck Rd., Mechanicsville.

★ **Ocean City**—W06BI, Ocean Pines LPB Bcst. Corp.
 Technical facilities: 10-w TPO, 0.187-kw ERP, 285-ft. above ground, 292-ft. above

sea level, lat. 38° 25' 20", long. 75° 08' 23".
 Transmitter: Todd Industrial Park, between Caterpillar & Industrial Park Lanes.

★ **Ocean City**—W08CZ, Bernard Marko.
 Technical facilities: 10-w TPO, 1.17-kw ERP, 279-ft. above ground, 312-ft. above sea level, lat. 38° 20' 57", long. 75° 11' 07".
 Transmitter: 0.5-mi. E of Mary Rd., on Grif-fin Rd., Berlin.

★ **Towson**—W61BT, Towson State University.
 Technical facilities: 1000-w TPO, 5.21-kw ERP, 154-ft. above ground, 554-ft. above sea level, lat. 39° 23' 45", long. 76° 36' 29".
 Transmitter: Residential Tower.

Waldorf—W58BR, Video Jukebox Network Inc.
 Technical facilities: 1000-w TPO, 72.8-kw ERP, 732-ft. above ground, 912-ft. above sea level, lat. 38° 37' 07", long. 76° 50' 42".
 Transmitter: Near Hwys. 382 & 232, E of Waldorf.

MASSACHUSETTS

★ **Boston**—W19AH, Channel 19 TV Corp.
 Phone: 617-265-0781. Fax: 617-265-3877.
 Studio: 780 Dudley St., Dorchester, MA 02125.

Technical facilities: 0.96-kw ERP, lat. 42° 20' 50", long. 71° 04' 59".
 Transmitter: Prudential Tower Bldg., 800 Boylston St., Boston.
 Equipment: Acrodyne transmitter.
 Locally originated programming: Ethnic; foreign language programming; religious; specials.
 Satellite programming: Telemundo.
 Advertising: Yes. Rates: \$100.00/30 Sec.: \$150.00/Min.
 Represented (sales): Telemundo.
 Represented (engineering): Canne & Associates.
 Represented (legal): Csapar & Bok.

★ **Boston**—W33AV, Randolph Weigner.
 Phone: 508-526-4330.
 Technical facilities: 1000-w TPO, 66.9-kw ERP, 289-ft. above ground, 440-ft. above sea level, lat. 42° 35' 36", long. 70° 43' 28".
 Transmitter: 3-mi. W of Magnolia Ave., 7-mi. E of intersection of Magnolia & Western Ave.
 Scheduled to begin: January 1, 1991.
 Planned locally originated programming: Music video clips.
 Planned satellite programming: Jukebox Network.

★ **Brockton**—W54AT, Congregation of Oblates of Virgin Mary.
 Technical facilities: 1000-w TPO, 10.5-kw ERP, 135-ft. above ground, 213-ft. above sea level, lat. 42° 03' 24", long. 71° 00' 44".
 Transmitter: Brockton Bldg., Camp Elio high rise, 1380 Main St., Brockton.

★ **Cape Cod**—W22BA, Jennifer J. Frost & Lilius J. Morrison.
 Technical facilities: 1000-w TPO, 40.9-kw ERP, 138-ft. above ground, 157-ft. above sea level, lat. 41° 45' 45", long. 70° 03' 10".
 Transmitter: 1.6-mi. E of Brewster on Baker's Pond Rd., Cape Cod.

★ **Cape Cod**—W47AT, Jennifer J. Frost & Lilius J. Morrison.
 Technical facilities: 1000-w TPO, 39.2-kw ERP, 141-ft. above ground, 161-ft. above

Low Power TV Stations—Massachusetts

- sea level, lat. 41° 45' 45", long. 70° 03' 10".
 Transmitter: 1.6-mi. E of Brewster on Baker's Pond Rd.
- ★ **Cape Cod**—W65BD, Jennifer J. Frost & Lillias J. Morrison.
 Technical facilities: 37.8-kw ERP, lat. 41° 45' 45", long. 70° 03' 10".
 Transmitter: 1.6-mi. E of Brewster on Baker's Pond Rd.
- ★ **Chicopee**—W67CE, Carter Bcstg. Corp.
 Technical facilities: 521-w TPO, 4-kw ERP, 249-ft. above ground, 312-ft. above sea level, lat. 42° 10' 02", long. 72° 37' 31".
 Transmitter: 326 Chicopee St.
- ★ **Dennis**—W58AO, Cape Video Network.
 Phone: 508-775-4242.
 Technical facilities: 100-w TPO, 14.6-kw ERP, lat. 41° 41' 19", long. 70° 20' 49".
 Transmitter: Shootflying Hill, Barnstable.
- Dennis**—W67BA, Cape Video Network.
 Phone: 508-775-4242.
 Technical facilities: 100-w TPO, 14.6-kw ERP, 350-ft. above ground, 125-ft. above sea level, lat. 41° 41' 19", long. 70° 20' 49".
 Transmitter: Shootflying Hill, Barnstable.
 Equipment: Emcee transmitter; Bogner antenna.
 Locally originated programming: Children's programming; documentaries; health; horror shows; music video clips; news; locally produced news; wire service news; character generated news; public access; public affairs; religious; specials; sports; high school sports; sports magazine; talent shows; talk shows; weather.
 Satellite programming: Biznet; CNN; movies; music videos; news.
 Personnel: Daniel Carney, general manager; Donald Moore, chief engineer; John Quinlan, sales manager.
 Note: Operating as a translator; primary station WCVX, Vineyard Haven, MA.
- Fall River**—W22AR, Freedom WLNE-TV Inc. Phone: 508-992-6666.
 Studio: 430 County St., New Bedford, MA 02741.
 Technical facilities: 1000-w TPO, 5.76-kw ERP, 116-ft. above ground, 309-ft. above sea level, lat. 41° 41' 17", long. 71° 07' 57".
 Requests CP for change to 0.848-kw ERP. BMPTTL-890623IC.
 Transmitter: George H. Cottell Heights, 1685 Pleasant St., Fall River.
 Equipment: ITS transmitter; Scala antenna.
 Began Operation: July 1, 1989.
 Note: Operating as a translator; primary station WLNE, Providence, RI-New Bedford, MA.
- ★ **Fall River**—W54AS, Greenburger/Action Rights Assoc.
 Technical facilities: 100-w TPO, 0.849-kw ERP, 98-ft. above ground, 289-ft. above sea level, lat. 41° 41' 49", long. 71° 07' 56".
 Transmitter: 1311 Bedford St., Fall River.
- ★ **Fitchburg/Leominster**—W46BH, Greenburger/Action Rights Assoc.
 Technical facilities: 100-w TPO, 0.84-kw ERP, 161-ft. above ground, 1181-ft. above sea level, lat. 42° 35' 45", long. 71° 50' 02".
 Transmitter: Alpine Hill, NW of Fitchburg.
- Hyannis**—W08CH, Harvard Broadcasting Inc. Phone: 508-456-8797.
 Technical facilities: 10-w TPO, 0.793-kw ERP, 197-ft. above ground, 256-ft. above sea level, lat. 41° 43' 46", long. 70° 01' 01".
 Transmitter: Hokum Rock Rd., Dennis.
 Equipment: Scala antenna.
 Began Operation: December 31, 1987.
 Note: Operating as a translator; primary station WGBH-TV, Boston, MA.
- ★ **Hyannis**—W41AM, American TV Network Inc. Phone: 202-785-2143.
 Technical facilities: 1000-w TPO, 10-kw ERP, 128-ft. above ground, 167-ft. above sea level, lat. 41° 41' 24", long. 70° 11' 31".
 Transmitter: 19 Dupont School.
- ★ **Lawrence**—W29BA, Tele Italia Inc.
 Technical facilities: 1000-w TPO, 19.7-kw ERP, 295-ft. above ground, 289-ft. above sea level, lat. 42° 43' 40", long. 71° 01' 07".
 Transmitter: Holy Family Hospital & Medical Center, 70 East St., Methuen.
- ★ **Lowell**—W348B, BTV Assoc.
 Technical facilities: 1000-w TPO, 9.58-kw ERP, 141-ft. above ground, 440-ft. above sea level, lat. 42° 39' 16", long. 71° 13' 09".
 Transmitter: WSSH-FM transmitter site, Wood Hill, Andover.
- ★ **Marblehead**—W30AO, William Gerry.
 Technical facilities: 1000-w TPO, 9-kw ERP, 167-ft. above ground, 171-ft. above sea level, lat. 42° 36' 06", long. 70° 51' 41".
 Transmitter: Beacon St., Marblehead.
- ★ **Nantucket**—W17AR, KATY Communications Inc.
 Technical facilities: 1000-w TPO, 10.7-kw ERP, 322-ft. above ground, 361-ft. above sea level, lat. 41° 15' 03", long. 70° 07' 49".
 Transmitter: Consolan tower.
- New Bedford**—W20AH, Freedom WLNE-TV Inc. Phone: 508-992-6666.
 Studio: 430 County St., New Bedford, MA 02741.
 Technical facilities: 626-w TPO, 7.1-kw ERP, 151-ft. above ground, 243-ft. above sea level, lat. 41° 38' 00", long. 70° 55' 50".
 Transmitter: 430 County St., New Bedford.
 Equipment: ITS transmitter; Scala antenna.
 Began Operation: September 1, 1988.
 Note: Operates as a translator; primary station WLNE, Providence, RI-New Bedford, MA.
- ★ **Pittsfield**—W42AU, Trinity Bcstg. Network.
 Technical facilities: 1000-w TPO, 9.9-kw ERP, 354-ft. above ground, 1362-ft. above sea level, lat. 42° 28' 31", long. 73° 16' 07".
 Transmitter: Lakeway Dr., S of Pecks Rd. near Pittsfield.
- ★ **Shutesbury**—W35AS, Tim Griffin.
 Technical facilities: 105-w TPO, 0.5-kw ERP, 92-ft. above ground, 942-ft. above sea level, lat. 42° 30' 00", long. 72° 26' 10".
 Transmitter: Locks Pond Rd., Shutesbury.
- Springfield**—W118X, Harvard Bcstg. Inc. Phone: 508-456-8797.
 Technical facilities: 10-w TPO, 0.02-kw ERP, 463-ft. above ground, 522-ft. above sea level, lat. 42° 06' 08", long. 72° 35' 34".
 Transmitter: 1500 Main St., Springfield.
 Equipment: Scala antenna.
 Scheduled to begin operation: December 1, 1990.
- ★ **Springfield**—W138V, Harvard Bcstg. Inc. Phone: 508-456-8797.
 Technical facilities: 10-w TPO, 0.074-kw ERP, 66-ft. above ground, 430-ft. above sea level, lat. 42° 06' 08", long. 72° 35' 34".
 Requests modification of CP for change to 0.071-kw ERP, 463-ft. above ground, 522-ft. above sea level. BMPTVL-891208SV.
 Transmitter: 1500 Main St., Springfield.
 Equipment: Scala antenna.
 Scheduled to begin operation: December 1, 1990.
- ★ **Springfield**—W65BX, Channel 13 TV Inc. Phone: 203-547-1303. Fax: 203-544-6834.
 Studio: 886 Maple Ave., Hartford, CT 06114.
 Technical facilities: 857-w TPO, 25.8-kw ERP, 174-ft. above ground, 787-ft. above sea level, lat. 42° 05' 06", long. 72° 42' 13".
 Transmitter: Provin Mountain, on West St.
 Planned locally originated programming: Children's programming; community programming; ethnic; educational; game shows; health; foreign language programming; magazines; music; music video clips; public access; public affairs; religious; specials; sports; sports magazine; talk shows; variety shows; weather.
 Planned satellite programming: CNN News; RAI-USA; Telemundo.
 Represented (engineering): Mullaney Engineering Inc.
 Represented (legal): Cohn & Marks.
- sea level, lat. 42° 06' 08", long. 72° 35' 34".
- ★ **Grand Rapids**—W118E, Jo Ann's Balloon Boutique Inc.
 Technical facilities: 10-w TPO, 0.063-kw ERP, 305-ft. above ground, 1076-ft. above sea level, lat. 42° 59' 13", long. 85° 37' 28".
 Requests CP for change to 0.126-kw ERP. BMPTVL-890310WZ.
 Transmitter: Primus Rd., Grand Rapids.
- ★ **Grand Rapids**—W19BA, Trinity Christian Center of Santa Ana Inc.
 Technical facilities: 1000-w TPO, 15.6-kw ERP, 299-ft. above ground, 1184-ft. above sea level, lat. 43° 02' 01", long. 85° 31' 15".
 Transmitter: Pettis & Four Mile Rds., near Grand Rapids.
- ★ **Grand Rapids**—W258I, Donald Crandall.
 Technical facilities: 1000-w TPO, 34.3-kw ERP, 285-ft. above ground, 1115-ft. above sea level, lat. 42° 58' 43", long. 85° 35' 13".
 Transmitter: 844 E. Beltline Ave. NE, Grand Rapids.
- ★ **Grand Rapids**—W43AK, Jo Ann's Balloon Boutique Inc.
 Technical facilities: 16.5-kw ERP, lat. 43° 00' 16", long. 85° 41' 13".
- ★ **Grand Rapids**—W48AX, American Christian Television System.
 Technical facilities: 100-w TPO, 0.696-kw ERP, 85-ft. above ground, 820-ft. above sea level, lat. 42° 58' 13", long. 85° 39' 57".
 Transmitter: Butterworth Hospital, Michigan Ave.
- Grand Rapids**—W59AZ, International Union UAW LPTV Project.
 Technical facilities: 2.96-kw ERP, lat. 43° 00' 16", long. 85° 41' 13".
- ★ **Hillsdale**—W29AZ, Lansing 53 Inc.
 Technical facilities: 1000-w TPO, 27.5-kw ERP, 338-ft. above ground, 1358-ft. above sea level, lat. 41° 46' 51", long. 84° 40' 16".
 Transmitter: 0.05-mi. W of Cambria Rd., between Montgomery & Burt Rds., near Frontier.
- ★ **Hurley & Ironwood**—W248G, Libra-1 TV.
 Technical facilities: 1000-w TPO, 40-kw ERP, 322-ft. above ground, 2146-ft. above sea level, lat. 46° 25' 13", long. 90° 23' 02".
 Transmitter: 0.7-mi. E of County Hwy. 122.
- ★ **Iron Mountain**—W22AV, Bresnan Communications Co. L.P. Phone: 906-774-2404.
 Technical facilities: 100-w TPO, 0.528-kw ERP, 200-ft. above ground, 1768-ft. above sea level, lat. 45° 49' 15", long. 88° 02' 38".
 Transmitter: Millie Hill, 1-mi. E of Iron Mountain.
- ★ **Iron Mountain**—W248E, Bresnan Communications Co. L.P. Phone: 906-774-2404.
 Technical facilities: 100-w TPO, 0.528-kw ERP, 200-ft. above ground, 1768-ft. above sea level, lat. 45° 49' 15", long. 88° 02' 38".
 Transmitter: Millie Hill, 1-mi. E of Iron Mountain.
- Iron Mountain**—W30AK, Bresnan Communications Co. L.P. Phone: 906-774-1700. Fax: 906-774-1705.
 Technical facilities: 100-w TPO, 0.528-kw ERP, 200-ft. above ground, 1768-ft. above sea level, lat. 45° 49' 15", long. 88° 02' 38".

MICHIGAN

- ★ **Alpena**—W138D, Owen Bcstg. Enterprises.
 Technical facilities: 10-w TPO, 0.486-kw ERP, 175-ft. above ground, 890-ft. above sea level, lat. 45° 04' 39", long. 83° 25' 18".
 Transmitter: 1.3 miles NE of Alpena, Huron Industrial Park.
- ★ **Coldwater**—W388H, Lansing 53 Inc.
 Technical facilities: 797-w TPO, 39.8-kw ERP, 299-ft. above ground, 1309-ft. above sea level, lat. 41° 54' 47", long. 84° 58' 13".
 Transmitter: Intersection of Dorrance & Willoughby Rds., 2.4-mi. at 144°T from Coldwater.
- ★ **Detroit**—W05BN, Gordon B. Madlock.
 Technical facilities: 0.040-kw ERP, lat. 42° 19' 45", long. 83° 02' 25".
- ★ **Detroit**—W44AR, Fairlane Assembly of God.
 Technical facilities: 100-w TPO, 1.46-kw ERP, 108-ft. above ground, 709-ft. above sea level, lat. 42° 19' 38", long. 83° 05' 33".
 Transmitter: 2410 Vinewood, Detroit.
- ★ **Detroit**—W48AV, Glenn R. & Karin A. Plummer.
 Technical facilities: 1000-w TPO, 20.7-kw ERP, 312-ft. above ground, 892-ft. above sea level, lat. 42° 27' 43", long. 82° 52' 35".
 Transmitter: 1500 Shore Club Dr.
- Detroit**—W66BV, Los Cerezos Television Co. Phone: 202-686-1400.
 Studio: Suite 500, 400 Renaissance Center, Detroit, MI 48243.
 Technical facilities: 19.7-kw ERP, 1298-ft. above ground, 1869-ft. above sea level, lat. 42° 19' 45", long. 83° 02' 25".
 Transmitter: Westin Hotel Bldg., Detroit.
 Equipment: Bogner antenna.
 Advertising: Yes. Rates: \$100.00/30 Sec.; \$700.00/Hour.

- Transmitter: 1-mi. E of Iron Mountain on Millie Hill.
- Iron Mountain—W35AK**, Bresnan Communications Co. L.P. Phone: 906-774-1700. Fax: 906-774-1705. Technical facilities: 100-w TPO, 0.516-kw ERP, 200-ft. above ground, 1768-ft. above sea level, lat. 45° 49' 15", long. 88° 02' 38". Transmitter: 1-mi. E of Iron Mountain on Millie Hill.
- ★ **Iron Mountain—W43AN**, Bresnan Communications Inc. Phone: 906-774-2404. Fax: 906-774-1700. Technical facilities: 100-w TPO, 0.69-kw ERP, lat. 45° 49' 15", long. 88° 02' 38". Transmitter: 1-mi. NE of Iron Mountain on Millie Hill.
- ★ **Iron Mountain—W59AQ**, Bresnan Communications Inc. Phone: 906-774-2404. Technical facilities: 100-w TPO, 0.815-kw ERP, lat. 45° 49' 21", long. 88° 02' 36". Transmitter: 1-mi. NE of Iron Mountain on Millie Hill.
- ★ **Iron Mountain—W63AW**, Bresnan Communications Inc. Phone: 906-774-2404. Technical facilities: 100-w TPO, 0.62-kw ERP, lat. 45° 49' 15", long. 88° 02' 38". Transmitter: 1-mi. NE of Iron Mountain on Millie Hill.
- Iron Mountain—W65BN**, Bresnan Communications Co. L.P. Phone: 906-774-1700. Fax: 906-774-1705. Technical facilities: 100-w TPO, 0.643-kw ERP, 220-ft. above ground, 1791-ft. above sea level, lat. 45° 49' 15", long. 88° 02' 38". Transmitter: 1-mi. NE of Iron Mountain, on Millie Hill.
- ★ **Iron Mountain—W67AO**, Bresnan Communications Inc. Phone: 906-774-2404. Technical facilities: 100-w TPO, 0.16-kw ERP, lat. 45° 49' 21", long. 88° 02' 36". Transmitter: 1-mi. NE of Iron Mountain on Millie Hill.
- ★ **Iron Mountain—K69BA**, U.P. TV Systems Inc. Phone: 906-774-1700. Fax: 906-774-1705. Technical facilities: 20-w TPO, 0.163-kw ERP, lat. 45° 49' 21", long. 88° 02' 36". Transmitter: 1-mi. NE of Iron Mountain on Millie Hill.
- ★ **Lansing—W60BI**, Kinetications Inc. Technical facilities: 100-w TPO, 1.37-kw ERP, 92-ft. above ground, 968-ft. above sea level, lat. 42° 38' 44", long. 84° 33' 38". Transmitter: W of Gunn Rd., between Holt & Willoughby.
- ★ **Lansing & East Lansing—W69BJ**, Trinity Bcstg. Network Inc. Phone: 714-832-2950. Transmitter: 1.7-mi. SW of city center, 219.81°T on 27th Ave. Planned satellite programming: Trinity Bcstg. Network. Note: Authorized as a translator.
- ★ **Manistique—W11BB**, Mormedia Inc. Technical facilities: 0.096-kw ERP, lat. 45° 57' 51", long. 86° 16' 37".
- Muskegon—W40AK**, Kelley Enterprises. Technical facilities: 100-w TPO, 1.13-kw ERP, 59-ft. above ground, 676-ft. above sea level, lat. 43° 10' 32", long. 86° 12' 44". Transmitter: 4237 Airline Rd., Muskegon.
- ★ **Petoskey—W17AV**, Hermitage Bcstg. Co. of Michigan. Technical facilities: 1000-w TPO, 28.1-kw ERP, 299-ft. above ground, 1572-ft. above sea level, lat. 45° 28' 40", long. 84° 57' 04". Transmitter: 2.2-mi. NNE of intersection of Quick & Welsheimer Rd., West Traverse.
- ★ **Pontiac—W41BC**, Gwendolyn Moore. Technical facilities: 1000-w TPO, 101-kw ERP, 125-ft. above ground, 1066-ft. above sea level, lat. 42° 32' 38", long. 83° 29' 58". Transmitter: Near Benstein & Loon Lake Rds., Pontiac.
- ★ **Port Huron—W46AH**, U. of Michigan. Technical facilities: 36.3-kw ERP, lat. 43° 01' 28", long. 82° 27' 00".
- ★ **Saginaw—W55BL**, Microband Corp. of America. Technical facilities: 1000-w TPO, 10.7-kw ERP, 157-ft. above ground, 738-ft. above sea level, lat. 43° 26' 01", long. 83° 56' 22". Transmitter: Second National Bank of Saginaw, 101 N. Washington Ave.
- ★ **Whitehall—W11CF**, Gary Van Nortwick. Technical facilities: 10-w TPO, 0.019-kw ERP, 174-ft. above ground, 863-ft. above sea level, lat. 43° 24' 34", long. 86° 19' 28". Transmitter: 0.09-mi. E of City Hall, Whitehall.
- MINNESOTA**
- ★ **Alexandria—K16CO**, Selective TV Inc. Technical facilities: 100-w TPO, 1.56-kw ERP, 338-ft. above ground, 1808-ft. above sea level, lat. 45° 55' 59", long. 95° 26' 50". Transmitter: 4-mi. NW of Alexandria.
- ★ **Alexandria—K18DG**, Selective TV Inc. Technical facilities: 100-w TPO, 1.560-kw ERP, 338-ft. above ground, 1808-ft. above sea level, lat. 45° 55' 59", long. 95° 26' 50". Transmitter: 4-mi. NW of Alexandria.
- Alexandria—K26CL**, Selective TV Inc. Phone: 612-763-5924. Studio: 614 Hawthorne, Alexandria, MN 56308. Technical facilities: 100-w TPO, 0.745-kw ERP, 338-ft. above ground, 1808-ft. above sea level, lat. 45° 55' 59", long. 95° 26' 50". Transmitter: 4-mi. NW of Alexandria. Equipment: Bogner antenna. Began Operation: March 1, 1990. Note: Operates as a translator.
- Alexandria—K28BT**, Selective TV Inc. Phone: 612-763-5924. Studio: 614 Hawthorne, Alexandria, MN 56308. Technical facilities: 100-w TPO, 1.4-kw ERP, 354-ft. above ground, 1470-ft. above sea level, lat. 45° 55' 59", long. 95° 26' 50". Transmitter: 4-mi. NW of Alexandria. Equipment: Television Technology transmitter; Bogner antenna. Began Operation: March 1, 1988. Personnel: Barbara Beers, general manager. Note: Operating as a translator; primary station KITN, Minneapolis, MN.
- Alexandria—K30AF**, Selective TV Inc. Phone: 612-763-5924. Studio: 614 Hawthorne, Alexandria, MN 56308. Technical facilities: 100-w TPO, 1.401-kw ERP, 354-ft. above ground, 1824-ft. above sea level, lat. 45° 55' 59", long. 95° 26' 50". Transmitter: 4-mi. NW of Alexandria. Equipment: Television Technology transmitter; Bogner antenna. Began Operation: November 1, 1982. Personnel: Barbara Beers, general manager. Note: Operating as a translator; primary station KWCM-TV, Appleton, MN.
- Alexandria—K34AF**, Selective TV Inc. Phone: 612-763-5924. Studio: 614 Hawthorne, Alexandria, MN 56308. Technical facilities: 100-w TPO, 1.401-kw ERP, 354-ft. above ground, 1470-ft. above sea level, lat. 45° 55' 59", long. 95° 26' 50". Transmitter: 4-mi. NW of Alexandria. Equipment: Emcee transmitter; Bogner antenna. Began Operation: May 1, 1983. Personnel: Barbara Beers, general manager. Note: Operating as a translator; primary station KVRN, Fargo, ND.
- ★ **Alexandria—K58DS**, Selective TV Inc. Technical facilities: 100-w TPO, 1.530-kw ERP, 338-ft. above ground, 1808-ft. above sea level, lat. 45° 55' 59", long. 95° 26' 50". Transmitter: 4-mi. NW of Alexandria.
- ★ **Appleton—K15DC**, Rural Western UHF TV Corp. Technical facilities: 100-w TPO, 1.35-kw ERP, 482-ft. above ground, 1503-ft. above sea level, lat. 45° 10' 49", long. 95° 59' 47". Transmitter: Near Hwy. 7, 1-mi. SE of Appleton.
- ★ **Appleton—K17CS**, Rural Western UHF TV Corp. Technical facilities: 100-w TPO, 1.31-kw ERP, 482-ft. above ground, 1503-ft. above sea level, lat. 45° 10' 49", long. 95° 59' 47". Transmitter: Near Hwy. 7, 1-mi. SE of Appleton.
- Appleton—K29CC**, Prairieview TV Inc. Technical facilities: 0.896-kw ERP, lat. 45° 10' 49", long. 95° 59' 47". Transmitter: 1-mi. SE of Appleton near Hwy. 7.
- ★ **Appleton—K31BT**, Prairieview TV Inc. Technical facilities: 100-w TPO, 0.896-kw ERP, 482-ft. above ground, 1503-ft. above sea level, lat. 45° 10' 49", long. 95° 59' 47". Transmitter: 1-mi. SE of Appleton, near Hwy. 7.
- Appleton—K33CR**, Prairieview TV Inc. Technical facilities: 100-w TPO, 0.896-kw ERP, 482-ft. above ground, 1503-ft. above sea level, lat. 45° 10' 49", long. 95° 59' 47". Transmitter: Near Hwy. 7, 1-mi. SE of Appleton.
- ★ **Austin—K43DH**, Televue Systems of Minnesota. Technical facilities: 100-w TPO, 1.44-kw ERP, 390-ft. above ground, 1679-ft. above sea level, lat. 43° 38' 27", long. 93° 08' 51". Transmitter: Near I-90, W of Oakland Twp.
- ★ **Austin—K45DF**, Televue Systems of Minnesota Inc. Technical facilities: 100-w TPO, 1.35-kw ERP, 390-ft. above ground, 1690-ft. above sea level, lat. 43° 38' 27", long. 93° 08' 51". Transmitter: 3-mi. W of Oakland Twp.
- ★ **Austin—K51CY**, Televue Systems of Minnesota. Technical facilities: 100-w TPO, 1.49-kw ERP, 390-ft. above ground, 1679-ft. above sea level, lat. 43° 38' 27", long. 93° 08' 51". Transmitter: 2.9-mi. W of Oakland Twp., 1.5-mi. S of Hwy. 90.
- ★ **Austin—K53DI**, Televue Systems of Minnesota. Technical facilities: 100-w TPO, 1.49-kw ERP, 390-ft. above ground, 1679-ft. above sea level, lat. 43° 38' 27", long. 93° 08' 51". Transmitter: 2.9-mi. W of Oakland Twp., 1.5-mi. S of Hwy. 90.
- ★ **Austin—K55FJ**, Televue Systems of Minnesota. Technical facilities: 100-w TPO, 1.49-kw ERP, 390-ft. above ground, 1679-ft. above sea level, lat. 43° 38' 27", long. 93° 08' 51". Transmitter: 2.9-mi. W of Oakland Twp., 1.5-mi. S of Hwy. 90.
- ★ **Austin—K57EU**, Televue Systems of Minnesota. Technical facilities: 100-w TPO, 1.49-kw ERP, 390-ft. above ground, 1679-ft. above sea level, lat. 43° 38' 27", long. 93° 08' 51". Transmitter: 2.9-mi. W of Oakland Twp., 1.5-mi. S of Hwy. 90.
- ★ **Austin—K61EU**, Televue Systems of Minnesota. Technical facilities: 100-w TPO, 1.49-kw ERP, 390-ft. above ground, 1679-ft. above sea level, lat. 43° 38' 27", long. 93° 08' 51". Transmitter: 2.9-mi. W of Oakland Twp., 1.5-mi. S of Hwy. 90.
- ★ **Baudette—K06MA**, John W. Boler. Technical facilities: 10-w TPO, 0.019-kw ERP, 116-ft. above ground, 1207-ft. above sea level, lat. 48° 41' 43", long. 94° 38' 20". Transmitter: 1-mi. SE of Baudette.
- ★ **Bay Lake—K34CG**, Mountain TV Network Inc. Technical facilities: 100-w TPO, 0.61-kw ERP, 148-ft. above ground, 1516-ft. above sea level, lat. 46° 24' 31", long. 93° 53' 33". Transmitter: 6-mi. SE of Crosby.
- ★ **Bay Lake—K56DE**, Mountain TV Network Inc. Technical facilities: 100-w TPO, 0.66-kw ERP, 148-ft. above ground, 1516-ft. above sea level, lat. 46° 24' 31", long. 93° 53' 33". Transmitter: 6-mi. SE of Crosby.
- Bemidji—K02LU**, Moore Bcstg. Inc. Technical facilities: 10-w TPO, 0.063-kw ERP, 150-ft. above ground, 1650-ft. above sea level, lat. 47° 24' 19", long. 94° 50' 05". Transmitter: 7.5-mi. SE of Bemidji, near Northern Pacific RR.
- ★ **Bemidji—K17CD**, John W. Boler. Technical facilities: 1000-w TPO, 14.4-kw ERP, 443-ft. above ground, 1854-ft. above sea level, lat. 47° 33' 19", long. 94° 47' 59". Transmitter: Approx. 7-mi. N of Bemidji on County Rd. No. 405, Bemidji.

Low Power TV Stations—Minnesota

- Bemidji**—K26AC, Red River Broadcast Corp. Phone: 701-277-1515.
Studio: See KVRN, Fargo, ND.
Technical facilities: 1000-w TPO, 16.7-kw ERP, 493-ft. above ground, 1943-ft. above sea level, lat. 47° 28' 40", long. 94° 49' 45".
Transmitter: East Bemidji.
Equipment: Emcee transmitter; Bogner antenna.
Began Operation: December 12, 1981.
Advertising: Yes.
Represented (sales): Blair Television.
Represented (engineering): A. D. Ring & Associates.
Represented (legal): Wilkinson, Knauer, Barker & Quinn.
Personnel: Jane Boler, general manager.
Note: Operating as a translator; primary station KVRN, Fargo, ND.
- Brainerd**—K54AT, Red River Broadcast Corp. Phone: 701-277-1515. Telex: 701-277-1830.
Studio: See KVRN, Fargo, ND 58103.
Technical facilities: 1000-w TPO, 19.5-kw ERP, 512-ft. above ground, 1883-ft. above sea level, lat. 46° 25' 21", long. 94° 27' 41".
Transmitter: E of Rte. 1.
Equipment: ITS transmitter; Bogner antenna.
Began Operation: April 1, 1988.
Represented (sales): Blair Television.
Represented (engineering): A. D. Ring & Associates, P.C.
Represented (legal): Wilkinson, Barker, Knauer & Quinn.
Note: Operating as a translator; primary station KVRN, Fargo, ND.
- * **Coleraine**—K24BZ, Creative Bcst. Communications.
Technical facilities: 100-w TPO, 1.93-kw ERP, 112-ft. above ground, 1549-ft. above sea level, lat. 47° 17' 42", long. 93° 25' 21".
Transmitter: Cleveland Cliff Dump, Coleraine.
- Donnelly**—K21AK, Televue Systems of Minnesota Inc. Phone: 612-941-0556.
Technical facilities: 1000-w TPO, 0.648-kw ERP, 480-ft. above ground, 1572-ft. above sea level, lat. 45° 38' 09", long. 95° 54' 06".
Holds CP for change to 1.55-kw ERP, 400-ft. above ground, 1473-ft. above sea level, lat. 45° 42' 08", long. 96° 08' 73".
Transmitter: W of Donnelly.
Transmitter: 0.27-mi. E of center of Morris.
- * **Donnelly**—K51DO, Televue Systems of Minnesota.
Technical facilities: 100-w TPO, 1.56-kw ERP, 389-ft. above ground, 1473-ft. above sea level, lat. 45° 42' 08", long. 96° 08' 13".
Transmitter: 3.4-mi. W of Donnelly.
- Duluth**—K58CM, Trinity Bcstg. Network. Phone: 714-832-2950.
Technical facilities: 1000-w TPO, 7.2-kw ERP, 492-ft. above ground, 1732-ft. above sea level, lat. 46° 47' 07", long. 92° 07' 13".
Transmitter: 0.2-mi. N of intersection of 11th Ave. W & Skyline.
Began Operation: February 1, 1989.
Satellite programming: Trinity Bcstg. Network.
- Eagle Bend**—K45AR, Independent School District No. 790.
Technical facilities: 1000-TPO, 14-kw ERP, lat. 46° 10' 00", long. 95° 02' 40".
Transmitter: Park Ave. & Main St.
- * **Erhard**—K31CH, Rural Services of Central Minnesota Inc.
Technical facilities: 90-w TPO, 17.2-kw ERP, 164-ft. above ground, 1755-ft. above sea level, lat. 46° 28' 19", long. 95° 58' 13".
Transmitter: 1.3-mi. SE of intersection of Rtes. 3 & 24.
- * **Erhard**—K39CJ, Rural Services of Central Minnesota Inc.
Technical facilities: 1000-w TPO, 24-kw ERP, 164-ft. above ground, 1755-ft. above sea level, lat. 46° 28' 19", long. 95° 58' 13".
Requests modification of CP for change to 17-kw ERP.
Transmitter: 1.3-mi. SE of intersection of Rtes. 3 & 24.
- * **Erhard**—K41CS, Rural Services of Central Minnesota Inc.
Technical facilities: 1000-w TPO, 16.7-kw ERP, 167-ft. above ground, 1759-ft. above sea level, lat. 46° 28' 19", long. 95° 58' 13".
Transmitter: 1.3-mi. SE of intersection of Rtes. 3 & 24.
- * **Erhard**—K43CS, Rural Services of Central Minnesota Inc.
Technical facilities: 1000-w TPO, 16.7-kw ERP, 167-ft. above ground, 1759-ft. above sea level, lat. 46° 28' 19", long. 95° 58' 13".
Transmitter: 1.3-mi. SE of intersection of County Rtes. 3 & 24.
- * **Erhard**—K51DC, Rural Services of Central Minnesota Inc.
Technical facilities: 1000-w TPO, 16.5-kw ERP, 167-ft. above ground, 1759-ft. above sea level, lat. 46° 28' 19", long. 95° 58' 13".
Transmitter: 1.3-mi. SE of intersection of Rtes. 3 & 24.
- Fairmont**—K28AE, Ogden Bcstg. of Minnesota. Phone: 507-359-2911.
Studio: 64 Downtown Plaza, Fairmont, MN 56031.
Technical facilities: 100-w TPO, 0.847-kw ERP, 200-ft. above ground, 1387-ft. above sea level, lat. 43° 39' 10", long. 94° 27' 44".
Transmitter: Intersection of Blue Earth Ave. & Albion Ave.
Equipment: Acrodyne transmitter; Bogner antenna.
Began Operation: January 1, 1983.
Locally originated programming: Classified advertising; local special events; news; religious; weather.
Satellite programming: Religious; Trinity Bcstg. Network.
Advertising: Yes. Rates: \$60.00/Hour.
Personnel: Joe Cotner, general manager.
- * **Fergus Falls**—K17AI, Chris & Joann's Bcstg. Co.
Technical facilities: 100-w TPO, 0.094-kw ERP, lat. 46° 14' 43", long. 95° 58' 46".
Transmitter: Approx. 5-mi. SSE of Fergus Falls.
Advertising: Planned.
- * **Fisher**—K14MZ, Diane Eggebraaten.
Technical facilities: 1000-w TPO, 18.4-kw ERP, 486-ft. above ground, 1325-ft. above sea level, lat. 47° 50' 43", long. 96° 50' 22".
Transmitter: Fisher Twp., 3.4-mi. NW of Fisher.
- * **Fisher**—K27BE, Diane Eggebraaten.
Technical facilities: 1000-w TPO, 18-kw ERP, 486-ft. above ground, 1325-ft. above sea level, lat. 47° 50' 43", long. 96° 50' 22".
- Transmitter: Fisher Twp., 3.4-mi. NW of Fisher.
- * **Fisher**—K39CU, Rural Community TV.
Technical facilities: 1000-w TPO, 17.9-kw ERP, 486-ft. above ground, 1325-ft. above sea level, lat. 47° 50' 43", long. 96° 50' 22".
Transmitter: Section No. 5, Driscoll Bros. Farm, 3-mi. NW of Fisher, Polk County.
- Grand Rapids**—K18AI, Red River Broadcast Corp. Phone: 701-277-1515.
Studio: See KVRN, Fargo, ND.
Technical facilities: 1000-w TPO, 38.3-kw ERP, 499-ft. above ground, 1989-ft. above sea level, lat. 47° 20' 22", long. 93° 23' 48".
Transmitter: Approx. 2-mi. NNW of Taconite, MN.
Equipment: Television Technology transmitter; Bogner antenna.
Began Operation: November 1, 1982.
Represented (sales): Blair Television.
Represented (engineering): A. D. Ring & Assoc., P.C.
Represented (legal): Wilkinson, Barker, Knauer & Quinn.
Personnel: Jane Boler, general manager.
Note: Operating as a translator; primary station KVRN, Fargo, ND.
- * **Granite Falls**—K16CP, Minnesota Valley TV Improvement.
Technical facilities: 100-w TPO, 1.67-kw ERP, 312-ft. above ground, 1325-ft. above sea level, lat. 44° 48' 17", long. 95° 34' 49".
Transmitter: 1.5-mi. WSW of Granite Falls.
- * **Granite Falls**—K18DI, Minnesota Valley TV Improvement.
Technical facilities: 100-w TPO, 1.67-kw ERP, 312-ft. above ground, 1325-ft. above sea level, lat. 44° 48' 17", long. 95° 34' 49".
Transmitter: 1.5-mi. WSW of Granite Falls.
- * **Granite Falls**—K22DO, Minnesota Valley TV Improvement.
Technical facilities: 100-w TPO, 1.65-kw ERP, 312-ft. above ground, 1325-ft. above sea level, lat. 44° 48' 17", long. 95° 34' 49".
Transmitter: 1.5-mi. WSW of Granite Falls.
- * **Granite Falls**—K24CS, Minnesota Valley TV Improvement.
Technical facilities: 100-w TPO, 1.65-kw ERP, 312-ft. above ground, 1325-ft. above sea level, lat. 44° 48' 17", long. 95° 34' 49".
Transmitter: 1.5-mi. WSW of Granite Falls.
- * **Granite Falls**—K26DG, Minnesota Valley TV Improvement.
Technical facilities: 100-w TPO, 1.65-kw ERP, 312-ft. above ground, 1325-ft. above sea level, lat. 44° 48' 17", long. 95° 34' 49".
Transmitter: 1.5-mi. WSW of Granite Falls.
- * **International Falls**—K20BA, Mountain TV Network Inc.
Technical facilities: 0.58-kw ERP, lat. 48° 31' 48", long. 93° 28' 16".
Transmitter: 5-mi. SSW of International Falls.
- * **International Falls**—K26BX, Mountain TV Network Inc.
Technical facilities: 100-w TPO, 0.6-kw ERP, 148-ft. above ground, 1345-ft. above sea level, lat. 48° 31' 48", long. 93° 28' 16".
Requests modification of CP for change to 31.1-kw ERP, 1742-ft. above sea level. BMTTL-890310XQ.
Transmitter: 5-mi. SSW of International Falls.
- Minneapolis**—K07UI, White Sage Bcstg. Co.
Technical facilities: 7-w TPD, 0.035-kw ERP, 801-ft. above ground, 1657-ft. above sea level, lat. 44° 58' 34", long. 93° 16' 20".
Transmitter: IDS Center, Nicollet Mall & 7th St., Minneapolis.
- Minneapolis**—K13UT, Channel America LPTV Holdings Inc.
Technical facilities: 0.11-kw ERP, lat. 44° 58' 25", long. 93° 16' 13".
Transmitter: 222 S. 9th St., Minneapolis.
- * **Minneapolis**—K35CY, Ronald L. Kniffin.
Technical facilities: 1000-w TPO, 7.26-kw ERP, 830-ft. above ground, 1683-ft. above sea level, lat. 44° 58' 34", long. 93° 16' 20".
Transmitter: IDS Bldg., 88 S. 8th St., Minneapolis.
- Minneapolis**—W62BD, Domsat of Minnesota Inc.
Technical facilities: 9.24-kw ERP, lat. 45° 03' 30", long. 93° 07' 27".
- * **Minneapolis**—K66DT, Baby Boom Bcstg. Co.
Technical facilities: 400-w TPO, 1.81-kw ERP, 801-ft. above ground, 1654-ft. above sea level, lat. 44° 58' 34", long. 93° 16' 20".
Transmitter: IDS Center, 7th & Nicollet Mall.
- Minneapolis-St. Paul**—K58BS, Trinity Bcstg. Network Inc. Phone: 714-832-2950.
Technical facilities: 625-w TPO, 7.5-kw ERP, 787-ft. above ground, 1640-ft. above sea level, lat. 44° 58' 32", long. 93° 16' 18".
Holds CP for change to 8.5-kw ERP.
Transmitter: Atop IDS Bldg.
- New Ulm**—K22AE, Ogden Broadcasting of Minnesota. Phone: 507-359-2911.
Studio: 303 N. Minnesota St., New Ulm, MN 56073.
Technical facilities: 1.02-kw ERP, 400-ft. above ground, 1220-ft. above sea level, lat. 44° 15' 56", long. 94° 25' 52".
Transmitter: Intersection of Hwys. 15 & 68, New Ulm.
Equipment: Acrodyne transmitter; Bogner antenna.
Began Operation: January 1, 1983.
Locally originated programming: Classified advertising; local special events; documentaries; educational; farm information; news; wire service news; religious; weather.
Satellite programming: Religious; Trinity Bcstg. Network.
Advertising: Yes. Rates: \$60.00/Hour.
Personnel: Bruce Fenske, station manager.
- Olivia**—K31CG, Renville County TV Corp.
Technical facilities: 100-w TPO, 1.04-kw ERP, 384-ft. above ground, 1483-ft. above sea level, lat. 44° 45' 50", long. 94° 52' 10".
Transmitter: 1-mi. ESE of Bird Island.
- Olivia**—K33CT, Renville County TV Corp.
Technical facilities: 100-w TPO, 1.04-kw ERP, 384-ft. above ground, 1483-ft. above sea level, lat. 44° 45' 50", long. 94° 52' 10".
Transmitter: 1-mi. ESE of Bird Island, MN.
- * **Ortonville**—K35CA, Kaercher Publications Inc.
Technical facilities: 1000-w TPO, 9.18-kw ERP, 95-ft. above ground, 1096-ft. above sea level, lat. 45° 18' 50", long. 96° 27' 01".
Transmitter: 1-mi. W of center of Ortonville.

Mississippi—Low Power TV Stations

- Park Rapids**—K05IV, Red River Broadcast Corp. Phone: 701-277-1515.
Studio: See KVRR, Fargo, ND.
Technical facilities: 10-w TPO, 0.019-kw ERP, 312-ft. above ground, 1775-ft. above sea level, lat. 46° 59' 06", long. 95° 06' 17".
Transmitter: Junction of County Rd. 32 & Minnesota State Hwy. 71, Park Rapids.
Equipment: Television Technology transmitter; Scala antenna.
Began Operation: August 15, 1989.
Personnel: Jane Boler, general manager.
Note: Operating as a translator; primary station KVRR, Fargo, ND.
- ★ **Redwood**—K25DN, Redwood TV Improvement.
Technical facilities: 100-w TPO, 1.54-kw ERP, 302-ft. above ground, 1306-ft. above sea level, lat. 44° 33' 15", long. 94° 58' 02".
Transmitter: E of Morton, Redwood Falls.
- Redwood Falls**—K15CE, Redwood TV Improvement Corp.
Technical facilities: 100-w TPO, 0.768-kw ERP, 351-ft. above ground, 1355-ft. above sea level, lat. 44° 33' 15", long. 94° 58' 02".
Transmitter: 0.5-mi. E of Morton.
- Redwood Falls**—K17BV, Redwood TV Improvement Corp.
Technical facilities: 100-w TPO, 0.768-kw ERP, 351-ft. above ground, 1355-ft. above sea level, lat. 44° 33' 15", long. 94° 58' 02".
Transmitter: 0.5-mi. E of Morton.
Note: Operating as a translator; primary station K1TN, Minneapolis-St. Paul, MN.
- ★ **Redwood Falls**—K21DJ, Redwood TV Improvement.
Technical facilities: 100-w TPO, 1.54-kw ERP, 302-ft. above ground, 1306-ft. above sea level, lat. 44° 33' 15", long. 94° 58' 02".
Transmitter: 0.5-mi. E of Morton, Redwood Falls.
- ★ **Redwood Falls**—K34DB, Redwood TV Improvement Corp.
Technical facilities: 100-w TPO, 0.745-kw ERP, 351-ft. above ground, 1355-ft. above sea level, lat. 44° 33' 15", long. 94° 58' 02".
Transmitter: 0.5-mi. E of Morton.
- Redwood Falls**—K39CH, Redwood TV Improvement.
Technical facilities: 100-w TPO, 0.723-kw ERP, 328-ft. above ground, 1332-ft. above sea level, lat. 44° 33' 15", long. 94° 58' 02".
Transmitter: 0.5-mi. E of Morton.
- Rochester**—K60DS, Trinity Bcstg. Network Inc. Phone: 714-832-2950.
Technical facilities: 1000-w TPO, 18.6-kw ERP, 528-ft. above ground, 1785-ft. above sea level, lat. 44° 02' 32", long. 92° 20' 26".
Transmitter: County Rd. 119, 5-mi. E of Rochester.
- ★ **St. Cloud**—K13VS, Community Communications.
Technical facilities: 10-w TPO, 0.156-kw ERP, 266-ft. above ground, 1362-ft. above sea level, lat. 45° 37' 57", long. 94° 10' 26".
Transmitter: 1-10, 0.8-mi. N of Sartell.
- St. Cloud**—K19BG, Trinity Bcstg. Network Inc. Phone: 714-832-2950.
Technical facilities: 100-w TPO, lat. 45° 31' 00", long. 94° 13' 54".
Began Operation: October 1, 1987.
- Satellite programming: Trinity Bcstg. Network.
- ★ **St. James**—K16CG, Watonwan TV Improvement Assn.
Technical facilities: 1000-w TPO, 0.91-kw ERP, 371-ft. above ground, 1401-ft. above sea level, lat. 44° 06' 28", long. 94° 35' 55".
Transmitter: 1.9-mi. E of Godahl.
- ★ **St. James**—K21DG, Watonwan TV Improvement Assn.
Technical facilities: 100-w TPO, 1.1-kw ERP, 200-ft. above ground, 1234-ft. above sea level, lat. 44° 06' 28", long. 94° 35' 55".
Transmitter: 2-mi. E of Godahl.
- ★ **St. James**—K24CP, Watonwan TV Improvement Assn.
Technical facilities: 100-w TPO, 0.91-kw ERP, 371-ft. above ground, 1401-ft. above sea level, lat. 44° 06' 28", long. 94° 35' 55".
Transmitter: 2-mi. E of Godahl.
- St. James**—K26CS, Watonwan TV Improvement Assn.
Technical facilities: 100-w TPO, 0.868-kw ERP, 400-ft. above ground, 1430-ft. above sea level, lat. 44° 06' 28", long. 94° 35' 55".
Transmitter: 2-mi. E of Godahl.
- St. James**—K38CD, Watonwan TV Improvement Assn.
Technical facilities: 100-w TPO, 1.63-kw ERP, 594-ft. above ground, 1627-ft. above sea level, lat. 44° 06' 28", long. 94° 35' 55".
Transmitter: 2-mi. E of Godahl.
- St. James**—K40BU, Watonwan TV Improvement Assn.
Technical facilities: 100-w TPO, 1.63-kw ERP, 594-ft. above ground, 1627-ft. above sea level, lat. 44° 06' 28", long. 94° 35' 55".
Transmitter: 2-mi. E of Godahl.
- St. James**—K42AV, Watonwan TV Improvement Assn. Phone: 507-375-3007.
Technical facilities: 100-w TPO, 1.57-kw ERP, 612-ft. above ground, 1627-ft. above sea level, lat. 44° 06' 28", long. 94° 35' 55".
Transmitter: 2-mi. E of Godahl, MN.
Began Operation: January 1, 1985.
Note: Currently operating as a translator; primary station K1TN, Minneapolis-St. Paul, MN.
- St. Paul**—K53CH, Catholic Views Bcstg.
Technical facilities: 185-w TPO, 1.8-kw ERP, 794-ft. above ground, 1650-ft. above sea level, lat. 44° 58' 33", long. 93° 16' 18".
Transmitter: 80 S. Eighth St., Minneapolis.
- ★ **Shakopee**—K67EJ, G-F-I Bcstg. Inc.
Technical facilities: 100-w TPO, 1.67-kw ERP, 171-ft. above ground, 892-ft. above sea level, lat. 44° 48' 26", long. 93° 33' 25".
Transmitter: 1.86-mi. WNW of Shakopee on Interstate 212.
- ★ **Spring Lake Park**—K64DP, Mark Denyes.
Technical facilities: 100-w TPO, 1.01-kw ERP, 210-ft. above ground, 1073-ft. above sea level, lat. 45° 06' 33", long. 93° 15' 40".
Transmitter: 777 University Ave. NE.
- ★ **Thief River Falls**—K16CI, Hubbard Bcstg. Inc.
Technical facilities: 1000-w TPO, 18.8-kw ERP, 564-ft. above ground, 1467-ft. above sea level, lat. 47° 58' 38", long. 96° 36' 32".
- Transmitter: 1.5-mi. E of U.S. Rte. 75, 1.2-mi. ENE of Euclid.
- ★ **Willmar**—K13UP, Lidia Rodriguez.
Technical facilities: 0.106-kw ERP, lat. 45° 10' 32", long. 95° 01' 31".
- Willmar**—K27CK, West Central Christian Communications Inc. Phone: 612-235-2200. Fax: 612-235-3837.
Technical facilities: 100-w TPO, 0.98-kw ERP, 499-ft. above ground, 1672-ft. above sea level, lat. 45° 09' 58", long. 95° 02' 41".
Transmitter: 3.5-mi. N of Willmar.
Began Operation: May 1, 1989.
Locally originated programming: Religious.
Satellite programming: Trinity Bcstg. Network.
- ★ **Willmar**—K34DG, UHF Television Inc.
Technical facilities: 100-w TPO, 1.4-kw ERP, 482-ft. above ground, 1673-ft. above sea level, lat. 45° 19' 58", long. 95° 02' 41".
Transmitter: 3.5-mi. N of Willmar.
- ★ **Willmar**—K38CV, UHF TV Inc.
Technical facilities: 100-w TPO, 1.4-kw ERP, 482-ft. above ground, 1673-ft. above sea level, lat. 45° 09' 58", long. 95° 02' 41".
Transmitter: 3.5-mi. N of Willmar.
- ★ **Willmar**—K62DT, UHF Television Inc.
Technical facilities: 100-w TPO, 0.728-kw ERP, 482-ft. above ground, 1673-ft. above sea level, lat. 45° 09' 58", long. 95° 02' 41".
Transmitter: 3.5-mi. N of Willmar.
- Willmar**—K66DN, UHF Television Inc.
Technical facilities: 100-w TPO, 0.728-kw ERP, 486-ft. above ground, 1673-ft. above sea level, lat. 45° 09' 58", long. 95° 02' 41".
Requests modification of CP for change to 0.672-kw ERP, 1645-ft. above sea level. BMTTL-8904171A.
Transmitter: 3.4-mi. N of Willmar.
- ★ **Worthington**—K07TY, Nobles Bcstg. Co.
Technical facilities: 100-w TPO, 0.18-kw ERP, 591-ft. above ground, 2310-ft. above sea level, lat. 43° 37' 48", long. 95° 40' 41".
Transmitter: 4.5-mi. W of Worthington & 1-mi. S of Hwy.
- ★ **Worthington**—K29BG, Worthington Daily Globe.
Technical facilities: 13.6-kw ERP, lat. 43° 37' 48", long. 95° 40' 32".
Transmitter: 4.5-mi. W of Worthington.
- ★ **Worthington**—K45BQ, Mountain TV Network Inc.
Technical facilities: 0.73-kw ERP, lat. 43° 40' 15", long. 95° 38' 27".
Transmitter: 2-mi. NW of Worthington.
- Satellite programming: Trinity Bcstg. Network.
Represented (legal): May & Dunne.
- ★ **Biloxi**—W51BF, Russell Communications.
Technical facilities: 100-w TPO, 2.3-kw ERP, 98-ft. above ground, 115-ft. above sea level, lat. 30° 23' 41", long. 88° 53' 33".
Transmitter: Buena Vista Hotel, Biloxi.
- Booneville**—W53AF, Unity Bcstg. Inc.
Phones: 601-728-3053; 601-728-6492.
Studio: 406 N. Third St., Booneville, MS.
Technical facilities: 0.643-kw ERP, lat. 34° 38' 15", long. 88° 34' 45".
Holds CP for change to 1000-w TPO, 4.78-kw ERP, 308-ft. above ground, 801-ft. above sea level, lat. 34° 39' 47", long. 88° 34' 06".
Transmitter: 406 N. Third St., Booneville. BPTTL-8910207QV.
Locally originated programming: Music; music video clips; religious; talent shows; talk shows.
Planned locally originated programming: Locally produced news.
Satellite programming: 700 Club; Trinity Bcstg. Network.
Advertising: Yes.
Represented (sales): Dean Davis.
Represented (engineering): Donald Frank.
Personnel: Leland Owens, president.
- ★ **Brookhaven**—W54BC, Southwest Publishers Inc.
Technical facilities: 1000-w TPO, 16.5-kw ERP, 144-ft. above ground, 614-ft. above sea level, lat. 31° 31' 55", long. 90° 28' 40".
Transmitter: 4-mi. SW of Brookhaven.
- Bruce**—W07BN, Bruce Independent TV Inc. Phone: 601-983-2801.
Technical facilities: 100-w TPO, 0.154-kw ERP, 210-ft. above ground, 620-ft. above sea level, lat. 34° 01' 29", long. 89° 21' 10".
Requests CP for change to 0.27-kw ERP, 2024-ft. above sea level. BPTVL-890310U3.
Transmitter: 0.25-mi. N of intersection of Hwys. 9 & 9 West.
Equipment: Emcee transmitter; Scala antenna.
Began Operation: November 15, 1982.
Locally originated programming: News.
Advertising: Yes. Rates: \$20.00/30 Sec.; \$100.00/Hour.
Personnel: William Morgan, station manager.
- Clarksdale**—W31AG, Trinity Bcstg. Network Inc. Phone: 714-832-2950.
Technical facilities: 1000-w TPO, 13.5-kw ERP, lat. 34° 09' 22", long. 90° 37' 52".
Began Operation: July 1, 1988.
Satellite programming: Trinity Bcstg. Network.
- Cleveland**—W08CQ, David Ellington.
Technical facilities: 8.00-w TPO, 0.021-kw ERP, 371-ft. above ground, 230-ft. above sea level, lat. 33° 45' 31", long. 90° 43' 26".
Transmitter: Between Bayou & Rosemary Rds., Cleveland.
- Columbus**—W25AD, Trinity Bcstg. Network Inc. Phone: 714-832-2950.
Technical facilities: 1000-w TPO, 8.75-kw ERP, 420-ft. above ground, 665-ft. above sea level, lat. 33° 33' 00", long. 88° 26' 25".
Transmitter: 0.5-mi. W of Hwy. 45, 1-mi. N of Columbus.
Equipment: Scala antenna.
Began Operation: July 13, 1986.
Satellite programming: Trinity Bcstg. Network.

Low Power TV Stations—Mississippi

- *Columbus—W48AM**, Video Marketing Network Inc. Phone: 800-444-9233. Fax: 813-923-3733
Studio: 2477 Stickney Point Rd., No. 319B, Sarasota, FL 34231.
Technical facilities: 1000-w TPO, 5.5-kw ERP, 341-ft. above ground, 666-ft. above sea level, lat. 33° 33' 00", long. 88° 26' 25".
Transmitter: 0.05-mi. off Hwy. 45 N, 1-mi. N of Columbus city limits.
Advertising: Planned.
Personnel: Elizabeth Nierengarten, senior vice president.
- Grenada—W22AS**, William E. Morgan.
Technical facilities: 100-w TPO, 1.15-kw ERP, 125-ft. above ground, 387-ft. above sea level, lat. 33° 46' 39", long. 89° 46' 49".
Transmitter: 0.24-mi. E of Grenada on Hwy. 8, Grenada.
- *Grenada—W25BA**, Morgan D. Hardy.
Technical facilities: 1000-w TPO, 27.8-kw ERP, 243-ft. above ground, 525-ft. above sea level, lat. 33° 47' 03", long. 89° 50' 35".
Transmitter: 0.18-mi. SW from intersection of Hwys. 8 & 55.
- *Grenada—W66BE**, The New York Times Bcstg. Service Inc.
Technical facilities: 1000-w TPO, 14.5-kw ERP, 377-ft. above ground, 715-ft. above sea level, lat. 33° 46' 33", long. 89° 49' 10".
Transmitter: 0.4-mi. NW of intersection of State Rte. 33 & Govan St., Grenada.
- Jackson—W08CU**, Video Jukebox Network Inc.
Technical facilities: 10-w TPO, 0.91-kw ERP, 1007-ft. above ground, 1348-ft. above sea level, lat. 32° 16' 53", long. 90° 17' 41".
Transmitter: Off Maddox Rd., N of Hwy. 16.
- Jackson—W10BD**, Great Oaks Bcstg. Corp.
Technical facilities: 10-w TPO, 0.048-kw ERP, 249-ft. above ground, 555-ft. above sea level, lat. 32° 17' 58", long. 90° 11' 22".
Transmitter: 206 Pearl St., Jackson.
Equipment: Scala antenna.
Locally originated programming: Religious.
- *Jackson—W46BN**, American Christian Television System.
Technical facilities: 1000-w TPO, 7.28-kw ERP, 272-ft. above ground, 541-ft. above sea level, lat. 32° 18' 11", long. 90° 11' 22".
Transmitter: Standard Life Bldg., 127 Roach St.
- *Jackson—W58BD**, Residential Entertainment Inc.
Technical facilities: 1000-w TPO, 9.95-kw ERP, 230-ft. above ground, 518-ft. above sea level, lat. 32° 18' 01", long. 90° 11' 03".
Transmitter: 248 E. Capitol St., Jackson.
- Jackson—W64BB**, Sur Este Bcstg. Corp.
Technical facilities: 1000-w TPO, 5.2-kw ERP, 610-ft. above ground, 1020-ft. above sea level, lat. 32° 16' 00", long. 90° 16' 59".
Transmitter: 140 Rebel Circle.
- *Jackson—W67CG**, Broadcast Data Corp.
Technical facilities: 1000-w TPO, 21.1-kw ERP, 226-ft. above ground, 499-ft. above sea level, lat. 32° 18' 01", long. 90° 11' 07".
Transmitter: Deposit Guaranty Bank Bldg., Jackson.
- McComb—W36AC**, Commonwealth Venture Systems Inc. Phone: 601-684-4487. Fax: 601-684-0836
Studio: Enterprise Journal Bldg., McComb, MS 39648.
Technical facilities: 500-w TPO, 12.767-kw ERP, 500-ft. above ground, 940-ft. above sea level, lat. 31° 16' 50", long. 90° 27' 05".
Holds CP for change to 330-w TPO, 8-kw ERP. BMMPTL-JA0702VP.
Transmitter: 2.73-mi. N of city antenna at 30°T from McComb.
Equipment: Television Technology transmitter; Bogner antenna.
Satellite earth stations: Scientific-Antiana, 3-meter.
Began Operation: May 1, 1984.
Locally originated programming: Children's programming; community programming; local special events; health; news; locally produced news; character generated news; public affairs; religious; specials; state university sports; high school sports; talk shows.
Planned locally originated programming: Classified advertising.
Satellite programming: Hit Video USA; INN; FamilyNet; movies; news; RFD-TV; sports; syndicated programming.
Planned satellite programming: Biznet.
Advertising: Yes. Rates: \$20.00/30 Sec.; \$35.00/Min.; \$400.00/Hour.
Personnel: Virgil S. Dunagin, general manager; Robert W. Hamilton, station manager; Rick Young, engineer; Ken Habig, news director.
- *Natchez—W23CV**, Black Media Assoc.
Technical facilities: 1000-w TPO, 50.6-kw ERP, 384-ft. above ground, 623-ft. above sea level, lat. 31° 26' 05", long. 91° 14' 14".
Transmitter: 10-mi. SE of Natchez Airport, Turkey Creek, Natchez.
- Natchez—W26AW**, Free State Bcstg. Inc.
Technical facilities: 0.739-kw ERP, lat. 31° 33' 24", long. 91° 23' 00".
- *Natchez—W42AY**, Russell Communications.
Technical facilities: 1000-w TPO, 89.4-kw ERP, 679-ft. above ground, 1650-ft. above sea level, lat. 31° 26' 05", long. 91° 14' 14".
Transmitter: Approx. 3-mi. NE of Kingston.
- Natchez—W58BD**, Black Media Assoc.
Technical facilities: 1000-w TPO, 27.1-kw ERP, 331-ft. above ground, 591-ft. above sea level, lat. 31° 27' 48", long. 91° 22' 48".
Transmitter: 3.1-mi. N of U.S. 61 at Robins Bayou Crossing, Cloverdale.
- *Oxford—W51AZ**, The Oxford Eagle Inc.
Technical facilities: 1000-w TPO, 34.9-kw ERP, 190-ft. above ground, 617-ft. above sea level, lat. 34° 22' 00", long. 89° 42' 24".
Transmitter: 10.6-mi. W of city center at 270°T, 1-mi. E of county line, N of Hwy. 6.
- Pascagoula—W46AV**, Trinity Bcstg. Network. Phone: 714-731-9142.
Technical facilities: 1000-w TPO, 10.3-kw ERP, 213-ft. above ground, 233-ft. above sea level, lat. 30° 24' 08", long. 88° 31' 56".
Requests modification of CP for change to lat. 30° 26' 54", long. 88° 33' 05".
Transmitter: WGUD-FM transmitter site. BMMPTL-890310W3.
Transmitter: SE section of city limits.
- *Philadelphia—W20AQ**, Morgan D. Hardy.
Technical facilities: 1000-w TPO, 13.3-kw ERP, 89-ft. above ground, 600-ft. above sea level, lat. 32° 46' 16", long. 89° 06' 37".
Transmitter: Myrtle St. & Byrd Ave., Philadelphia.
- *Starkville—W05BV**, First United Methodist Church.
Technical facilities: 10-w TPO, 0.066-kw ERP, 141-ft. above ground, 531-ft. above sea level, lat. 33° 27' 47", long. 88° 49' 01".
Transmitter: Wilson at Lapkin St., Starkville.
- *Tupelo—W07CK**, Snyder Bcstg.
Technical facilities: 10-w TPO, 0.055-kw ERP, 161-ft. above ground, 472-ft. above sea level, lat. 34° 12' 41", long. 88° 43' 06".
Transmitter: 0.5-mi. E. on Mattox Rd.
- *Tupelo—W56CB**, Residential Entertainment Inc.
Technical facilities: 1000-w TPO, 9.95-kw ERP, 36-ft. above ground, 315-ft. above sea level, lat. 34° 15' 22", long. 88° 42' 20".
Transmitter: Bolton Bldg., 206 S. Broadway, Tupelo.
- Webb—W11BU**, David Ellington. Phone: 601-375-9212.
Studio: 307 John St., Webb, MS 38966.
Technical facilities: 10-w TPO, 0.028-kw ERP, 184-ft. above ground, 335-ft. above sea level, lat. 33° 56' 38", long. 90° 20' 40".
Transmitter: 307 John St., Webb.
Equipment: Television Technology transmitter; Scala antenna.
Began Operation: October 1, 1988.
Planned locally originated programming: Classified advertising; community programming; local special events; ethnic; farm information; health; music; music video clips; character generated news; religious; hunting & fishing show; state university sports; talk shows.
Planned satellite programming: ACTS; Hit Video USA; INN.
Advertising: Planned. Rates: \$7.00/30 sec.
Personnel: David Ellington, operator.
- Transmitter: 0.19-mi. NE of intersection of Hwy. 7 & County Lake Rd.
- *Camdenton—K54CS**, Camdenton Bcst. Group Inc.
Technical facilities: 1000-w TPO, 6.27-kw ERP, 331-ft. above ground, 1326-ft. above sea level, lat. 38° 01' 13", long. 92° 45' 27".
Transmitter: 0.19-mi. NE of intersection of Hwy. 7 & County Lake Rd.
- Cameron—K35CO**, Communication Systems Assoc. Inc.
Technical facilities: 100-w TPO, 1.14-kw ERP, 194-ft. above ground, 1132-ft. above sea level, lat. 39° 44' 55", long. 94° 14' 53".
Transmitter: 920 Ashland Dr., Cameron.
- *Cape Girardeau—K14HS**, Calvary Temple Church Inc.
Technical facilities: 1000-w TPO, 26.4-kw ERP, 151-ft. above ground, 866-ft. above sea level, lat. 37° 22' 16", long. 89° 31' 52".
Transmitter: 0.7-mi. S of Bainbridge Rd.
- Cape Girardeau—K45CA**, Calvary Temple Church Inc.
Technical facilities: 1000-w TPO, 16.9-kw ERP, 200-ft. above ground, 915-ft. above sea level, lat. 37° 22' 16", long. 89° 31' 52".
Transmitter: 0.68-mi. S of Bainbridge Rd., approx. 4-mi. N of Cape Girardeau.
- *Cape Girardeau—K47CM**, Calvary Temple Church Inc.
Technical facilities: 1000-w TPO, 17.3-kw ERP, 773-ft. above ground, 890-ft. above sea level, lat. 37° 22' 16", long. 89° 31' 52".
Transmitter: 0.7-mi. S of Bainbridge Rd., 4-mi. N of Cape Girardeau.
- *Carthage-Joplin—K09VM**, Gary M. & Deborah R. Kenny.
Technical facilities: 9-w TPO, 0.046-kw ERP, 381-ft. above ground, 1440-ft. above sea level, lat. 37° 06' 11", long. 94° 24' 11".
Transmitter: E of Taylor Rd., 0.3-mi. N of Newman Rd. Extension, Jackson.
- *Columbia—K02NQ**, Raymond A. Karpowicz.
Technical facilities: 10-w TPO, 0.02-kw ERP, 95-ft. above ground, 837-ft. above sea level, lat. 38° 57' 03", long. 92° 19' 43".
Transmitter: 23 S. Eighth St., Columbia.
- *Columbia—K11SN**, Richard E. Koenig. Phones: 314-874-5886; 314-442-1111. Fax: 314-442-1198.
Studio: 405 Business Loop 70 E, Columbia, MO 65201.
Technical facilities: 10-w TPO, 0.177-kw ERP, 200-ft. above ground, 945-ft. above sea level, lat. 38° 57' 54", long. 92° 19' 54".
Transmitter: 405 Business Loop 70 E, Columbia, MO 65201.
Equipment: Acrodyne transmitter; Scala antenna.
Satellite earth station: Satellite Technology, 4-meter.
Scheduled to begin operation: October 1, 1990.
- Columbia—K56AU**, Trinity Bcstg. Network Inc. Phone: 714-832-2950.
Technical facilities: 1.00-w TPO, 9.1-kw ERP, 260-ft. above ground, 1014-ft. above sea level, lat. 38° 56' 47", long. 92° 19' 18".
Requests CP for change to 1000-w TPO, 1.14-kw ERP, 180-ft. above ground, 899-ft. above sea level, lat. 38° 57' 03", long. 92° 19' 43".
Transmitter: to

- 0.01-mi. S of intersection of 8th St. & State Rd. BMTTL-8807291R.
Equipment: ITS transmitter.
Began Operation: January 1, 1986.
Satellite programming: Trinity Bcstg. Network.
Note: Licensed as a translator.
- ★ **Columbia**—K58DT, Howard Wapner.
Technical facilities: 1000-w TPO, 10.5-kw ERP, 174-ft. above ground, 919-ft. above sea level, lat. 38° 57' 52", long. 92° 18' 26".
Transmitter: 1911 Hwy. 70 E, Columbia.
- ★ **Jefferson City**—K11TB, Raymond A. Karpowicz.
Technical facilities: 100-w TPO, 0.015-kw ERP, 322-ft. above ground, 997-ft. above sea level, lat. 38° 33' 50", long. 92° 11' 21".
Transmitter: 3109 S. Ten Mile Rd., Jefferson City.
- Joplin**—K57DR, Board of Regents, Missouri Southern State. Phone: 417-625-9375.
Studio: Newman and Duquesne Roads, Joplin, MO 64801.
Technical facilities: 507-w TPO, 4.2-kw ERP, 125-ft. above ground, 1116-ft. above sea level, lat. 37° 05' 16", long. 94° 30' 48".
Transmitter: Atop the Mercantile Bank Bldg. at 4th St. Joplin.
Equipment: Acrodyne transmitter; Scala antenna.
Satellite earth station: DX Engineering, 5-meter.
Began Operation: January 1, 1988.
Locally originated programming: Art profiles; community programming; city council meetings; local special events; documentaries; educational; college courses; exercise; foreign language programming; music; music video clips; character generated news; public affairs; sports; state university sports; talk shows.
Satellite programming: Biznet; Learning Channel; sports.
Personnel: Richard W. Massa, executive manager; Dominic G. Caristi, general manager; Judy Stiles, director of community affairs; Morris Sweet, chief engineer.
- ★ **Joplin-Carthage**—K46CZ, Gary M. & Deborah R. Kenny.
Technical facilities: 1000-w TPO, 7.3-kw ERP, 381-ft. above ground, 1440-ft. above sea level, lat. 37° 06' 11", long. 94° 24' 11".
Transmitter: E of Taylor Rd., 0.3-mi. N of Newman Rd. extension, Jackson.
- ★ **Kansas City**—K26CR, Janet Jacobsen.
Technical facilities: 1.28-kw ERP, lat. 39° 06' 12", long. 94° 34' 57".
Requests modification of CP for change to 21.2-kw ERP, 636-ft. above ground, 1509-ft. above sea level, lat. 39° 05' 58", long. 94° 34' 57". Transmitter: One Kansas City Place, Kansas City.
- ★ **Kennett-Malden**—K42CV, Robert W. Sudbrink.
Technical facilities: 1000-w TPO, 43.3-kw ERP, 265-ft. above ground, 535-ft. above sea level, lat. 36° 19' 47", long. 90° 06' 58".
Transmitter: 1-mi. SW of Caryville, near Piggott.
- ★ **Lebanon**—K59DK, Lebanon Acts.
Technical facilities: 1000-w TPO, 8.4-kw ERP, 351-ft. above ground, 1598-ft. above sea level, lat. 37° 40' 40", long. 92° 41' 16".
Transmitter: Radio Park on New Buffalo Rd., Lebanon.
- ★ **Lebanon**—K61EE, Lebanon Acts.
Technical facilities: 1000-w TPO, 8.4-kw ERP, 351-ft. above ground, 1601-ft. above sea level, lat. 37° 40' 40", long. 92° 41' 16".
Transmitter: Radio Park on New Buffalo Rd.
- ★ **Monett**—K38DD, Peggy L. Davis & Deborah R. Kenny.
Technical facilities: 100-w TPO, 0.858-kw ERP, 200-ft. above ground, 1558-ft. above sea level, lat. 36° 56' 15", long. 93° 55' 30".
Transmitter: County Rd. 37 at northern city limits, Monett.
- Neosho**—K32CL, Gary M. Kenny. Phone: 417-451-6150.
Studio: Rte. 8.
Technical facilities: 100-w TPO, 3.96-kw ERP, 151-ft. above ground, 1375-ft. above sea level, lat. 36° 52' 38", long. 94° 24' 24".
Transmitter: Rte. 8.
Equipment: Emcee transmitter; Scala antenna.
Satellite earth station: M/A-Com.
Began Operation: March 25, 1989.
Locally originated programming: Religious.
Satellite programming: Trinity Bcstg. Network.
Advertising: Yes.
Personnel: Deborah Kenny, sales; Gary Kenny, engineering.
- ★ **Oaks**—K29CF, Triangle Television Co.
Technical facilities: 1000-w TPO, 12.7-kw ERP, 863-ft. above ground, 1749-ft. above sea level, lat. 39° 01' 19", long. 94° 30' 50".
Transmitter: 6309 E. 56th St., Kansas City.
- ★ **Poplar Bluff**—K34CD, CMM Inc.
Technical facilities: 1000-w TPO, 11.2-kw ERP, 535-ft. above ground, 1034-ft. above sea level, lat. 36° 48' 02", long. 90° 27' 03".
Transmitter: 4.2-mi. NW of center of Poplar Bluff.
- Poplar Bluff**—K39CP, Trinity Bcstg. Network Inc.
Technical facilities: 1000-w TPO, 19.8-kw ERP, 526-ft. above ground, 1014-ft. above sea level, lat. 36° 48' 02", long. 90° 27' 03".
Transmitter: 4.5-mi. NW of Poplar Bluff.
- ★ **Poplar Bluff**—K68DF, Robert W. Sudbrink.
Technical facilities: 1000-w TPO, 13.5-kw ERP, 502-ft. above ground, 928-ft. above sea level, lat. 36° 45' 46", long. 90° 26' 03".
Transmitter: 1.2-mi. W of Poplar Bluff.
- ★ **Potosi**—K51CT, Mountain TV Network Inc.
Technical facilities: 100-w TPO, 0.65-kw ERP, 98-ft. above ground, 1394-ft. above sea level, lat. 37° 51' 06", long. 90° 52' 17".
Transmitter: 7.5-mi. S of Potosi.
- ★ **Raytown**—K07UR, Triangle Television Co.
Technical facilities: 10-w TPO, 0.02-kw ERP, 863-ft. above ground, 1749-ft. above sea level, lat. 39° 01' 19", long. 94° 30' 50".
Transmitter: 6309 E. 56th St., Kansas City.
- Rolla**—K07SD, U. of Missouri, a Public Corp. Phones: 314-364-2468; 314-442-1122. Fax: 314-449-3435.
Studio: Hwy. 63 S, Columbia, MO 65201.
Technical facilities: 10-w TPO, 0.155-kw ERP, 145-ft. above ground, 1345-ft. above sea level, lat. 37° 57' 35", long. 91° 46' 19".
Requests CP for change to 0.832-kw ERP, 164-ft. above ground, 1329-ft. above sea level.
Transmitter: Thomas Jefferson Hall, 202 W. 18th St., Rolla.
Equipment: Television Technology transmitter; Scala antenna.
Began Operation: April 1, 1983.
Advertising: No.
Personnel: See KOMU-TV, Columbia, MO.
- Rolla**—K19AN, Russell Communications.
Technical facilities: 1.27-kw ERP, lat. 37° 57' 45", long. 91° 45' 46".
Began Operation: May 1, 1987.
- ★ **St. Ann**—K40CY, TV Interests Co.
Technical facilities: 1000-w TPO, 12.7-kw ERP, 853-ft. above ground, 1348-ft. above sea level, lat. 38° 34' 50", long. 90° 19' 45".
Transmitter: Kernick Seminary Grounds, Shrewsbury.
- St. Charles**—K34BR, Trinity Bcstg. Network. Phone: 714-832-2950. Fax: 714-730-3568
Technical facilities: 1000-w TPO, 8.4-kw ERP, 479-ft. above ground, 915-ft. above sea level, lat. 38° 45' 33", long. 90° 38' 18".
Transmitter: 4534 N. Lindberg St., near Cottleville.
Began operation: September 1, 1990.
Equipment: ITS transmitter; Scala antenna.
Satellite earth station: Scientific-Atlanta, 3.2-meter; Scientific-Atlanta receivers.
Locally originated programming: Children's programming; educational; game shows; health; religious; talk shows; variety shows.
Satellite programming: Trinity Bcstg. Network.
Represented (sales): Trinity Media.
Represented (legal): May & Dunne.
Represented (engineering): Smith & Postenko.
- St. Louis**—K07TV, Channel America LPTV Holdings Inc. Phone: 212-262-5353.
Technical facilities: 10-w TPO, 0.01-kw ERP, 404-ft. above ground, 912-ft. above sea level, lat. 38° 38' 10", long. 90° 20' 38".
Transmitter: 1034 S. Brentwood Blvd., Clayton.
- ★ **St. Louis**—K16BV, Jeff Jacobsen.
Technical facilities: 1.07-kw ERP, lat. 38° 37' 55", long. 90° 13' 59".
- ★ **St. Louis**—K18BT, Trinity Bcstg. Network.
Technical facilities: 1000-w TPO, 19.9-kw ERP, 561-ft. above ground, 1024-ft. above sea level, lat. 38° 37' 48", long. 90° 11' 26".
Requests modification of CP for change to 10.5-kw ERP, lat. 38° 34' 24", long. 90° 19' 30". Transmitter: KYKW(FM) tower, near St. Louis. BMTT-900620IG.
Transmitter: 2360 Hampton Ave., St. Louis.
- ★ **St. Louis**—K210D, Ken Jacobsen.
Technical facilities: 100-w TPO, 13.2-kw ERP, 762-ft. above ground, 761-ft. above sea level, lat. 38° 37' 55", long. 90° 13' 59".
Transmitter: 310 S. Grand Blvd., St. Louis.
- ★ **St. Louis**—K48DW, Sylvia Landin.
Technical facilities: 1000-w TPO, 29.3-kw ERP, 571-ft. above ground, 965-ft. above sea level, lat. 38° 45' 11", long. 90° 07' 09".
Transmitter: Old Acton Rd., Granite City.
- ★ **St. Louis**—K52AY, Flor De Rio Television Inc.
Technical facilities: 2.04-kw ERP, lat. 38° 37' 48", long. 90° 11' 26".
- St. Louis**—K56CA, Missouri Baptist College. Phone: 314-569-1190.
Technical facilities: 1000-w TPO, 12.5-kw ERP, 479-ft. above ground, 928-ft. above sea level, lat. 38° 37' 28", long. 90° 11' 26".
Transmitter: Laclede, 720 Olive. St. Louis.
Began Operation: September 24, 1986.
Locally originated programming: Religious. Planned locally originated programming: Talk shows.
Satellite programming: ACTS.
Represented (engineering): Television Engineering Corp.
Represented (legal): May & Dunne.
- ★ **St. Louis**—K58DH, Kurt J. Petersen.
Technical facilities: 1000-w TPO, 8.7-kw ERP, 797-ft. above ground, 1260-ft. above sea level, lat. 38° 24' 24", long. 90° 19' 30".
Transmitter: Resurrection Cemetery, 7555 MacKenzie Rd., Afton.
- ★ **St. Louis**—K64DT, Barbara Dilley.
Technical facilities: 1000-w TPO, 20.8-kw ERP, 420-ft. above ground, 883-ft. above sea level, lat. 38° 37' 42", long. 90° 11' 31".
Transmitter: 7th & Olive, St. Louis.
- ★ **St. Louis**—W66BN, EZ Communications Inc.
Technical facilities: 211-w TPO, 1.94-kw ERP, 951-ft. above ground, 1414-ft. above sea level, lat. 38° 34' 24", long. 90° 19' 30".
Transmitter: 7555 McKenzie Rd., St. Louis.
- ★ **St. Louis**—K69FN, Catholic Views Bcsts. Inc.
Technical facilities: 1000-w TPO, 7-kw ERP, 463-ft. above ground, 1240-ft. above sea level, lat. 38° 25' 01", long. 90° 25' 59".
Transmitter: 4800 Macha St., Imperial.
- ★ **St. Louis-Pine Lawn**—K13WA, Todd M. Cralley.
Technical facilities: 10-w TPO, 0.075-kw ERP, 262-ft. above ground, 761-ft. above sea level, lat. 38° 37' 55", long. 90° 13' 59".
Transmitter: 310 S. Grand Blvd., St. Louis.
- ★ **Springfield**—K15CZ, Nancy M. Kuni.
Technical facilities: 1000-w TPO, 23.7-kw ERP, 230-ft. above ground, 1581-ft. above sea level, lat. 37° 12' 06", long. 93° 14' 01".
Transmitter: 3000 E. Cherry St., Springfield.
- ★ **Springfield**—K43DG, Susan A. Lawrenson.
Technical facilities: 1000-w TPO, 22.4-kw ERP, 230-ft. above ground, 1581-ft. above sea level, lat. 37° 12' 06", long. 93° 14' 01".
Transmitter: 3000 E. Cherry St., Springfield.
- ★ **Springfield**—K49BM, Christian Life Center Inc.
Technical facilities: 8.7-kw ERP, lat. 37° 10' 16", long. 93° 19' 28".
- ★ **Springfield**—K52DH, Trinity Bcstg. Network Inc.
Technical facilities: 1000-w TPO, 8.6-kw ERP, 302-ft. above ground, 1696-ft. above sea level, lat. 37° 05' 17", long. 93° 10' 34".
Transmitter: County Line Rd., 0.9-mi. E of County Rd., 4.1-mi. NNE of Ozark.

Low Power TV Stations—Missouri

★ **Wardell-Kennett**—K02NM, Midsouth Bcstrs.
 Technical facilities: 10-w TPO, 0.067-kw ERP, 141-ft. above ground, 400-ft. above sea level, lat. 36° 20' 40", long. 89° 52' 00".
 Transmitter: Approx. 3-mi. SW of Wardell.

MONTANA

★ **Baker & rural Fallon County**—K38BS, Mountain TV Network Inc.
 Technical facilities: 100-w TPO, 1.4-kw ERP, 95-ft. above ground, 3648-ft. above sea level, lat. 46° 10' 33", long. 104° 21' 16".
 Transmitter: 13-mi. SSW of Baker.

★ **Belgrade**—K28DC, Telecrafter Bcstg. Corp.
 Technical facilities: 100-w TPO, 0.609-kw ERP, 689-ft. above ground, 5673-ft. above sea level, lat. 45° 38' 15", long. 111° 16' 01".
 Transmitter: 10.5-mi. SSE of Belgrade.

★ **Belgrade**—K36CN, Telecrafter Corp.
 Technical facilities: 100-w TPO, 0.609-kw ERP, 689-ft. above ground, 5673-ft. above sea level, lat. 45° 38' 15", long. 111° 16' 01".
 Transmitter: 10.5-mi. SSE of Belgrade.

Billings—K05HS, Yellowstone Valley Community TV.
 Technical facilities: 0.06-kw ERP, lat. 45° 46' 35", long. 108° 35' 48".

Billings—K14AQ, Russell Communications.
 Technical facilities: 1000-w TPO, 11.68-kw ERP, 324-ft. above ground, 3750-ft. above sea level, lat. 45° 45' 59", long. 108° 27' 19".
 Transmitter: 6.5-mi. SSE of Billings.

Billings—K25BP, Bighorn Communications Inc. Phone: 406-652-4743. TWX: 621-4-9900. Fax: 406-652-6963.
 Technical facilities: 100-w TPO, 1.16-kw ERP, 161-ft. above ground, 3809-ft. above sea level, lat. 45° 46' 04", long. 108° 27' 27".
 Transmitter: 6.5-mi. SSE of Billings, MT.
 Began Operation: May 19, 1975.
 Advertising: No.

Personnel: Ray Moser, general manager; Dan Michael, general sales manager; Doug Rice, local sales manager; Ed Connors, production; J. R. Middleton, chief engineer; Johna Zinda, program director; Tracy Nelson, traffic; Steve Bruggeman, controller.

Birney—K57DF, Dull Knife Memorial College. Phone: 406-477-6215.
 Technical facilities: 11.1-kw ERP, lat. 45° 33' 12", long. 106° 31' 16".

★ **Boulder**—K27CD, Boulder TV Translator Assn.
 Technical facilities: 100-w TPO, 1.24-kw ERP, 49-ft. above ground, 5968-ft. above sea level, lat. 46° 15' 34", long. 112° 09' 08".
 Transmitter: 2-mi. NE of Boulder.

★ **Bozeman**—K16CF, AER Productions.
 Technical facilities: 1000-w TPO, 16.3-kw ERP, 148-ft. above ground, 5797-ft. above sea level, lat. 45° 41' 35", long. 110° 58' 50".

★ **Bozeman**—K20CQ, American Lo-Power TV Network Inc.
 Technical facilities: 1000-w TPO, 3.67-kw ERP, 860-ft. above ground, 4836-ft.

above sea level, lat. 45° 41' 35", long. 110° 58' 50".

★ **Bozeman**—K26DE, KXLF Communications Inc.
 Technical facilities: 1000-w TPO, 14.7-kw ERP, 59-ft. above ground, 5617-ft. above sea level, lat. 45° 41' 35", long. 110° 58' 50".
 Transmitter: 2.9-mi. ENE of Bozeman.

★ **Bozeman**—K32CT, Kay Cee TV.
 Technical facilities: 100-w TPO, 16.1-kw ERP, 148-ft. above ground, 5797-ft. above sea level, lat. 45° 41' 35", long. 110° 58' 50".

★ **Bozeman**—K42BZ, Eagle Communications. Phone: 406-586-0296.
 Technical facilities: 1000-w TPO, 26.2-kw ERP, 30-ft. above ground, 6645-ft. above sea level, lat. 45° 40' 27", long. 110° 52' 05".
 Transmitter: Story Hill, Bozeman.
 Equipment: Acrodyne transmitter; Scala antenna.
 Began Operation: January 1, 1990.

★ **Browning**—K55FE, Browning Public School.
 Technical facilities: 100-w TPO, 1.02-kw ERP, 125-ft. above ground, 4495-ft. above sea level, lat. 48° 33' 26", long. 113° 00' 51".
 Requests modification of CP for change to 1.028-kw ERP, 126-ft. above ground, 4497-ft. above sea level.
 Transmitter: Atop the water tower in Browning.

★ **Choteau**—K21CR, Choteau School District No. 1.
 Technical facilities: 100-w TPO, 1.71-kw ERP, 130-ft. above ground, 4409-ft. above sea level, lat. 47° 45' 22", long. 112° 09' 37".
 Transmitter: Rattlesnake Butte, 2.6-mi. S of Choteau.

★ **Choteau**—K29BT, Mountain TV Network Inc.
 Technical facilities: 100-w TPO, 1.35-kw ERP, 95-ft. above ground, 7766-ft. above sea level, lat. 47° 47' 17", long. 112° 41' 34".
 Transmitter: 24-mi. WSW of Choteau.

★ **Choteau**—K35CD, Mountain TV Network Inc.
 Technical facilities: 100-w TPO, 1.41-kw ERP, 95-ft. above ground, 7766-ft. above sea level, lat. 47° 47' 17", long. 112° 41' 34".
 Transmitter: 24-mi. WSW of Choteau.

Circle—K14AG, Circle TV Booster Club Inc. Phone: 406-485-3550.

Technical facilities: 100-w TPO, 0.341-kw ERP, 42-ft. above ground, 3508-ft. above sea level, lat. 47° 16' 00", long. 105° 24' 55".
 Transmitter: 13.5-mi. SE of Circle.
 Note: Operating as a translator; primary station KWSE, Williston, ND.

★ **Colstrip**—K28CB, Colstrip Public Schools. Phones: 406-748-2920; 406-748-2271. Fax: 406-748-2268.
 Studio: 5000 Pine Butte Drive, Colstrip, MT 59323.
 Technical facilities: 100-w TPO, 1.24-kw ERP, 49-ft. above ground, 3251-ft. above sea level, lat. 45° 53' 42", long. 106° 37' 39".
 Transmitter: 0.5-mi. N of Colstrip.
 Scheduled to begin operation: November 1, 1990.
 Satellite earth station: Andrew, 4.5-meter.
 Planned locally originated programming:

Children's programming; community programming; local special events; educational.
 Planned satellite programming: PBS.
 Advertising: No.

★ **Conrad**—K36CE, Satellite Communications Corp.
 Technical facilities: 1000-w TPO, 40.3-kw ERP, 141-ft. above ground, 3668-ft. above sea level, lat. 48° 18' 48", long. 111° 57' 38".
 Transmitter: 9.5-mi. NW of city center at 357.12°T, 1-mi. W of 91, 0.25-mi. N Hwy. 216.

★ **Conrad**—K44CO, Satellite Communications Corp.
 Technical facilities: 1000-w TPO, 39.4-kw ERP, 141-ft. above ground, 3671-ft. above sea level, lat. 48° 18' 48", long. 111° 57' 38".
 Transmitter: 9.5-mi. NW of city center at 357.12°T, 1-mi. W of 91, 0.25-mi. N Hwy. 216.

★ **Cut Bank**—K32CF, Mountain TV Network.
 Technical facilities: 100-w TPO, 1.38-kw ERP, 95-ft. above ground, 4222-ft. above sea level, lat. 48° 34' 32", long. 112° 13' 51".
 Transmitter: 6-mi. SE of Cut Bank.

Darby—K21AN, Bitterroot Valley Public Television. Phone: 406-961-3692.
 Studio: REC Building, Corvallis, MT.
 Technical facilities: 1.15-kw ERP, lat. 46° 04' 02", long. 114° 12' 24".
 Transmitter: Darby, MT.
 Equipment: Television Technology transmitter; Scala antenna.
 Began Operation: July 12, 1988.
 Locally originated programming: Art profiles; community programming; documentaries; educational; music; news; locally produced news; public access; public affairs; specials; sports; high school sports.
 Satellite programming: PBS.
 Advertising: Yes. Rates: \$6.25/10 Sec.
 Represented (legal): Schwartz, Woods & Miller.

★ **Dillon**—K32CU, Mountain TV Network Inc.
 Technical facilities: 100-w TPO, 0.92-kw ERP, 98-ft. above ground, 8573-ft. above sea level, lat. 45° 00' 59", long. 112° 42' 59".
 Transmitter: 13-mi. SSW of Dillon.

★ **Dillon**—K42CA, Mountain TV Network Inc.
 Technical facilities: 100-w TPO, 0.95-kw ERP, 95-ft. above ground, 8573-ft. above sea level, lat. 45° 00' 59", long. 112° 42' 59".
 Transmitter: 13-mi. SSW of Dillon.

★ **Emigrant**—K19CO, Paradise Valley TV Assn.
 Technical facilities: 10-w TPO, 0.374-kw ERP, 16-ft. above ground, 5656-ft. above sea level, lat. 45° 20' 07", long. 110° 41' 22".
 Transmitter: 4-mi. SE of Emigrant.

★ **Emigrant**—K27DL, Paradise Valley TV Assn.
 Technical facilities: 10-w TPO, 0.374-kw ERP, 16-ft. above ground, 5656-ft. above sea level, lat. 45° 20' 07", long. 110° 41' 22".
 Transmitter: 4-mi. SE of Emigrant.

★ **Eureka**—K34CE, Rural Television System Inc.
 Technical facilities: 100-w TPO, 1.18-kw ERP, 49-ft. above ground, 2661-ft. above sea level, lat. 48° 53' 06", long. 115° 02' 52".

Transmitter: Eureka High School, Eureka.

★ **Eureka**—K34DE, Rural Television System.
 Technical facilities: 100-w TPO, 1.18-kw ERP, 49-ft. above ground, 2661-ft. above sea level, lat. 48° 53' 06", long. 115° 02' 52".
 Transmitter: Eureka High School, Eureka.

★ **Forsyth**—K21CB, Forsyth Community Public Television.
 Technical facilities: 100-w TPO, 1.17-kw ERP, 46-ft. above ground, 2806-ft. above sea level, lat. 46° 15' 31", long. 106° 40' 26".
 Transmitter: Southern edge of Forsyth.

★ **Fort Benton**—K28CD, Fort Benton Community Improvement Assn.
 Technical facilities: 100-w TPO, 3.73-kw ERP, 16-ft. above ground, 2877-ft. above sea level, lat. 47° 50' 07", long. 110° 39' 13".
 Transmitter: Approx. 1.24-mi. NE of Fort Benton.

Glasgow—K14AR, Valley County TV District No. 1.
 Technical facilities: 1.38-kw ERP, lat. 48° 12' 18", long. 106° 38' 00".
 Transmitter: Northern section of Glasgow city limits.

Glasgow—K16AZ, Valley County TV District No. 1.
 Technical facilities: 100-w TPO, 0.88-kw ERP, 148-ft. above ground, 2234-ft. above sea level, lat. 48° 12' 18", long. 106° 38' 00".
 Transmitter: Northern section of Glasgow city limits.

Glasgow—K18BN, Valley County TV District No. 1.
 Technical facilities: 100-w TPO, 0.86-kw ERP, 144-ft. above ground, 2185-ft. above sea level, lat. 48° 12' 18", long. 106° 38' 00".
 Transmitter: Northern section of Glasgow city limits.

Glasgow—K19AC, KOUS-TV Inc.
 Technical facilities: 100-w TPO, 1.95-kw ERP, 299-ft. above ground, 2789-ft. above sea level, lat. 48° 01' 52", long. 106° 18' 29".
 Transmitter: 7-mi. E of Fort Peck, 0.4-mi. NW of Deadman Butte.
 Equipment: Acrodyne transmitter; Scala antenna.
 Began Operation: January 1, 1983.
 Planned locally originated programming: Character generated news.
 Satellite programming: CNN.
 Represented (engineering): John H. Mullaney.
 Represented (legal): Gardner, Carton & Douglas.

★ **Great Falls**—K53DW, Robert D. Kymala.
 Technical facilities: 1000-w TPO, 9.1-kw ERP, 279-ft. above ground, 3839-ft. above sea level, lat. 47° 31' 57", long. 111° 16' 41".
 Transmitter: Great Falls Rd., Black Eagle Community, Great Falls.

★ **Harlem**—K27CJ, Blaine County Public Television Inc.
 Technical facilities: 100-w TPO, 1.24-kw ERP, 49-ft. above ground, 2500-ft. above sea level, lat. 48° 33' 30", long. 108° 47' 40".
 Transmitter: 1.7-mi. N of Harlem.

Harlowton—K28CN, Rural Television System Inc.
 Technical facilities: 100-w TPO, 1.24-kw ERP, 49-ft. above ground, 4551-ft. above

NEBRASKA

- sea level, lat. 46° 23' 36", long. 109° 50' 38".
Transmitter: 3-mi. S of Harlowton.
- ★ **Helena**—K41CX, Trinity Bcstg. Network. Technical facilities: 1000-w TPO, 10.1-kw ERP, 79-ft. above ground, 5033-ft. above sea level, lat. 46° 46' 12", long. 112° 01' 22".
Transmitter: 11-mi. N of Helena, North Hill area.
Equipment: ITS transmitter; Andrew antenna.
Satellite earth station: Scientific-Atlanta, 3.2-meter; Scientific-Atlanta receivers.
Begin Operation: June 9, 1990.
- ★ **Hot Springs**—K33CW, Hot Springs TV District. Technical facilities: 100-w TPO, 1.23-kw ERP, 49-ft. above ground, 2949-ft. above sea level, lat. 47° 37' 17", long. 114° 38' 44".
Transmitter: 1.2-mi. NW of Hot Springs.
- Kalispell**—K18AJ, KPAX Communications Inc. Phone: 406-543-7106; 406-756-5888. Technical facilities: 100-w TPO, 0.45-kw ERP, 100-ft. above ground, 3808-ft. above sea level, lat. 48° 09' 58", long. 114° 19' 51".
Transmitter: 3-mi. SW of Kalispell, near Lone Pine State Park.
Equipment: Acrodyne transmitter; Andrew antenna.
Locally originated programming: Farm information; game shows; news; public affairs; specials; sports; talk shows; variety shows; weather.
Planned locally originated programming: State university sports.
Represented (sales): Blair Television.
Represented (engineering): Dow, Lohnes & Albertson.
Personnel: William F. Sullivan, general manager; Art Taft, station manager; Mark Rapson, chief engineer.
Note: Operating as a translator; primary station, KPAX-TV Missoula, MT
- ★ **Kalispell**—K26DO, R. B. Sheldahl. Technical facilities: 1000-w TPO, 9.21-kw ERP, 299-ft. above ground, 3232-ft. above sea level, lat. 48° 09' 40", long. 114° 16' 51".
Transmitter: State Hwy. 93, 2.5-mi. S of Kalispell.
- ★ **Lewistown**—K22CZ, Mountain TV Network Inc. Technical facilities: 100-w TPO, 0.784-kw ERP, 95-ft. above ground, 6224-ft. above sea level, lat. 47° 08' 35", long. 109° 17' 54".
Transmitter: 8-mi. NE of Lewistown.
- ★ **Lewistown**—K34CZ, Educational Opportunities Central. Technical facilities: 100-w TPO, 1.23-kw ERP, 49-ft. above ground, 5771-ft. above sea level, lat. 47° 10' 42", long. 109° 32' 01".
Transmitter: Moccasin Peak, 8.9-mi. NW of Lewistown.
- Libby**—K18AG, Telecrafter Bcstg. Corp. Technical facilities: 100-w TPO, 1.069-kw ERP, 120-ft. above ground, 2520-ft. above sea level, lat. 48° 22' 42", long. 115° 33' 20".
Transmitter: 1.5-mi. S of Libby.
Equipment: Acrodyne transmitter; Scala antenna.
Began Operation: November 1, 1982.
Planned locally originated programming: Character generated news.
Satellite programming: CNN.
- Represented (engineering): John H. Mullaney.
Represented (legal): Gardner, Carton & Douglas.
- ★ **Livingston**—K14HW, Mountain TV Network Inc. Technical facilities: 100-w TPO, 1.27-kw ERP, 95-ft. above ground, 6713-ft. above sea level, lat. 45° 40' 23", long. 110° 52' 02".
Transmitter: 16-mi. W of Livingston.
- Livingston**—K17BT, Shields Valley TV Tax District. Technical facilities: 100-w TPO, 1.73-kw ERP, 56-ft. above ground, 6608-ft. above sea level, lat. 45° 35' 52", long. 110° 32' 45".
Transmitter: Approx. 4.5-mi. SE of Livingston on the Myers Ranch.
- ★ **Livingston**—K36CM, Mountain TV Network Inc. Technical facilities: 100-w TPO, 1.4-kw ERP, 1033-ft. above ground, 6713-ft. above sea level, lat. 45° 40' 23", long. 110° 52' 02".
Transmitter: 16.1-mi. W of Livingston.
- Malta**—K15AS, Phillips County TV Translator. Technical facilities: 1.38-kw ERP, lat. 48° 20' 15", long. 107° 53' 00".
- ★ **Miles City**—K25CE, Miles City Bcstg. Corp. Technical facilities: 1000-w TPO, 5.6-kw ERP, 76-ft. above ground, 2454-ft. above sea level, lat. 46° 24' 21", long. 105° 51' 00".
Transmitter: 508 Main St.
- ★ **Missoula & Lolo**—K50CP, David A. Tucker. Technical facilities: 100-w TPO, 2.2-kw ERP, 98-ft. above ground, 4869-ft. above sea level, lat. 46° 47' 49", long. 114° 00' 59".
Transmitter: Mount Dean Stone communications site, 4-mi. S of Missoula.
- Pablo/Ronan**—K25CL, Salish Kootenai College. Technical facilities: 100-w TPO, 1.14-kw ERP, 112-ft. above ground, 3159-ft. above sea level, lat. 47° 31' 53", long. 114° 07' 01".
Transmitter: NE edge of Ronan.
Equipment: Television Technology transmitter; Scala antenna.
Satellite earth station: Andrew, 4.5-meter; Microdyne receivers.
Began Operation: April 1, 1988.
Locally originated programming: Art profiles; documentaries; ethnic; educational; college courses; farm information; foreign language programming; locally produced news; high school sports; talk shows.
Satellite programming: PBS.
Represented (engineering): Transco.
Represented (legal): Schwartz, Woods & Miller.
- Pinesdale**—K67EC, Bitterroot Valley Public TV. Phone: 406-961-3692.
Studio: R.E.A., Corvallis, MT 59828.
Technical facilities: 100-w TPO, 0.587-kw ERP, 76-ft. above ground, 4288-ft. above sea level, lat. 46° 20' 28", long. 114° 02' 36".
Transmitter: Hilltop location 3.5-mi. NE of Corvallis.
Began Operation: December 1, 1989.
Planned locally originated programming: Community programming; documentaries; educational; public access.
Planned satellite programming: PBS.
- Note: Authorized as a translator.
- Plains & Paradise**—K21CA, Plains-Paradise TV District. Technical facilities: 100-w TPO, 3.3-kw ERP, 13-ft. above ground, 3809-ft. above sea level, lat. 47° 31' 15", long. 114° 57' 28".
Transmitter: Approx. 6-mi. NW of Plains.
- ★ **Red Lodge**—K23CN, Mountain TV Network Inc. Technical facilities: 100-w TPO, 2.97-kw ERP, 95-ft. above ground, 9511-ft. above sea level, lat. 45° 10' 45", long. 109° 21' 18".
Transmitter: 5-mi. WSW of Red Lodge.
- ★ **Roundup**—K06KX, Roundup TV Tax District. Technical facilities: 0.06-kw ERP, lat. 46° 28' 02", long. 108° 33' 50".
- St. Ignace**—K28CF, Salish Kootenai College. Phone: 406-675-4800.
Technical facilities: 1-w TPO, 0.969-kw ERP.
Equipment: Television Technology transmitter; Scala antenna.
Satellite earth station: Andrew; Microdyne receivers.
Locally originated programming: Art profiles; community programming; local special events; documentaries; ethnic; educational; college courses; farm information; foreign language programming; public affairs; high school sports; variety shows.
Personnel: Frank Tyro, general manager & chief engineer.
Satellite programming: PBS.
- ★ **Thompson Falls**—K27BD, Thompson Falls TV District. Technical facilities: 0.9-kw ERP, lat. 47° 36' 58", long. 115° 15' 22".
- ★ **Thompson Falls**—K36BW, Thompson Falls TV District. Technical facilities: 100-w TPO, 1.19-kw ERP, 49-ft. above ground, 5039-ft. above sea level, lat. 47° 33' 00", long. 115° 21' 30".
Transmitter: Clark Mountain, 3-mi. S of Thompson Falls.
- ★ **Virginia City**—K21CW, Mountain TV Network Inc. Technical facilities: 100-w TPO, 0.891-kw ERP, 1033-ft. above ground, 7536-ft. above sea level, lat. 45° 14' 13", long. 111° 52' 57".
Transmitter: 5-mi. SSE of Virginia City.
- White Sulphur Springs**—K09MH, Flat Iron Corporation. Phone: 406-547-3590.
Technical facilities: 0.051-kw ERP, lat. 46° 30' 12", long. 110° 49' 41".
Note: Operating as a translator, primary station KXLF-TV, Butte, MT.
- ★ **White Sulphur Springs**—K29BX, Mountain TV Network Inc. Technical facilities: 100-w TPO, 3.08-kw ERP, 95-ft. above ground, 6427-ft. above sea level, lat. 46° 35' 56", long. 110° 42' 42".
Transmitter: 9-mi. NE of White Sulphur Springs.
- Whitehall**—K52CE, Whitehall Low Power TV Inc. Technical facilities: 100-w TPO, 0.86-kw ERP, 118-ft. above ground, 4531-ft. above sea level, lat. 45° 52' 34", long. 112° 05' 14".
Transmitter: New water tower, adjacent to Hwy. 90 in the NE edge of Whitehall.
- ★ **Alliance**—K35CJ, Alliance Publishing Co. Inc. Technical facilities: 1000-w TPO, 10.1-kw ERP, 59-ft. above ground, 4019-ft. above sea level, lat. 42° 06' 20", long. 102° 52' 40".
Transmitter: 114 E. 4th St.
- ★ **Crofton**—K22BQ, Satellite Communications Corp. Technical facilities: 1000-w TPO, 7.290-kw ERP, 144-ft. above ground, 1644-ft. above sea level, lat. 42° 43' 05", long. 97° 30' 10".
Transmitter: 0.9-mi. SW of city center at 194.1st N.
- ★ **Falls City**—K48CZ, Mountain TV Network Inc. Technical facilities: 100-w TPO, 0.980-kw ERP, 95-ft. above ground, 1165-ft. above sea level, lat. 40° 04' 54", long. 95° 44' 38".
Transmitter: 7-mi. WNW of Falls City.
- ★ **Harrison**—K45CJ, Mountain TV Network Inc. Technical facilities: 100-w TPO, 1.450-kw ERP, 95-ft. above ground, 5148-ft. above sea level, lat. 42° 41' 58", long. 103° 57' 08".
Transmitter: 4-mi. W of Harrison.
- ★ **Hyannis**—K45CK, Mountain TV Network Inc. Technical facilities: 0.969-kw ERP, lat. 42° 00' 14", long. 101° 43' 55".
- Lincoln**—K39AJ, Trinity Broadcasting Network. Phone: 714-832-2950.
Technical facilities: 100-w TPO, 52.9-kw ERP, lat. 40° 43' 48", long. 96° 36' 49".
Transmitter: 7900 Yankee Hill Rd., Lincoln.
Began Operation: January 1, 1986.
Satellite programming: Trinity Bcstg. Network.
- Lincoln**—K61CU, Liberty Bcstg. of Nebraska. Phone: 402-476-6000. Fax: 402-476-6115.
Studio: Terminal Bldg. 941 O St. No. 902, Lincoln, NE 68508.
Technical facilities: 1000-w TPO, 5.2-kw ERP, 236-ft. above ground, 1414-ft. above sea level, lat. 40° 48' 51", long. 96° 42' 13".
Transmitter: 941 O St., Lincoln.
Equipment: Television Technology transmitter; Bogner antenna.
Satellite earth station: Scientific-Atlanta, 3.2-meter; Scientific-Atlanta, Drake receivers.
Began Operation: March 15, 1987.
Locally originated programming: Children's programming; music; music video clips; religious; specials; sports; hunting & fishing show.
Planned locally originated programming: Classified advertising; community programming; local special events; public affairs; state university sports; high school sports.
Satellite programming: Hit Video USA; movies; music videos; sports; syndicated programming.
Advertising: Yes. Rates: \$10.00/30 Sec.; \$15.00/Min.; \$50.00/Hour.
Represented (legal): Arent, Fox, Kintner, Plotkin & Kahn.
Personnel: Stephen G. Kafka, general manager.
- Lincoln**—K67CN, Channel America LPTV Holdings Inc. Phone: 212-262-5383. Fax: 212-246-8502.

Low Power TV Stations—Nebraska

- Technical facilities: 70-w TPO, 1,070-kw ERP, 243-ft. above ground, 1417-ft. above sea level, lat. 40° 48' 42", long. 96° 42' 05".
Requests modification of CP for change to 20.1-kw ERP, 1424-ft. above sea level. BMMPTTL-8903097Z.
Transmitter: 233 S. 13th St., Lincoln.
Began Operation: May 1, 1989.
Satellite programming: Movies; syndicated programming. Channel America Television Network.
Advertising: Yes. Rates: \$300.00/30 Sec.; \$500.00/Min.; \$1000/Hour.
- ★ **Malcolm**—K64CL, K. Sandoval Burke. Technical facilities: 1000-w TPO, 5,290-kw ERP, 324-ft. above ground, 1687-ft. above sea level, lat. 40° 43' 48", long. 96° 36' 49".
Requests modification of CP for change to 12-kw ERP, 276-ft. above ground, 1339-ft. above sea level, lat. 40° 48' 47", long. 96° 42' 25". Transmitter: Terminal Bldg., Lincoln.
Transmitter: 7900 Yankee Hill Rd., Lincoln.
- ★ **Omaha**—K48DL, Nancy Davis. Technical facilities: 530-w TPO, 20.9-kw ERP, 699-ft. above ground, 1896-ft. above sea level, lat. 41° 18' 16", long. 96° 01' 41".
Transmitter: 0.5-mi. NW of junction of Military Rd. & 72nd St., Omaha.
- ★ **Omaha**—K62DM, Christian Communications Corp. Technical facilities: 1000-w TPO, 9.6-kw ERP, 449-ft. above ground, 1539-ft. above sea level, lat. 41° 15' 28", long. 95° 56' 19".
Requests modification of CP for change to 5.795-kw ERP, lat. 41° 18' 47", long. 96° 00' 36". Transmitter: 6420 Hartman, Omaha.
Transmitter: Woodman Bldg., 1700 Farnam St., Omaha.
- ★ **Omaha**—K65ED, Heidi A. Terrill. Technical facilities: 100-w TPO, 12,900-kw ERP, 128-ft. above ground, 1339-ft. above sea level, lat. 41° 15' 33", long. 95° 56' 14".
Transmitter: KESY-FM transmitter site.
- ★ **Page**—K31BP, Mountain TV Network Inc. Technical facilities: 100-w TPO, 0.923-kw ERP, 95-ft. above ground, 3648-ft. above sea level, lat. 42° 10' 33", long. 98° 24' 13".
Transmitter: 2-mi. NNE of Page.
- ★ **Scottsbluff**—K07UM, Jose Armando Tamez. Technical facilities: 10-w TPO, 0.088-kw ERP, 151-ft. above ground, 4042-ft. above sea level, lat. 41° 51' 50", long. 103° 42' 22".
Transmitter: 1-mi. W of Scottsbluff.
- Scottsbluff**—K42BG, Seven Star Television. Technical facilities: 6.060-kw ERP, lat. 41° 42' 04", long. 103° 40' 49".
- ★ **Steele City**—K59DP, Mountain TV Network. Technical facilities: 100-w TPO, 1,030-kw ERP, 95-ft. above ground, 1575-ft. above sea level, lat. 40° 01' 28", long. 96° 55' 27".
Transmitter: 5-mi. ESE of Steel City.
- ★ **Steele City**—K65EE, Mountain TV Network. Technical facilities: 100-w TPO, 1,040-kw ERP, lat. 40° 01' 28", long. 96° 55' 27".
Transmitter: 5-mi. ESE of Steele City.
- ★ **Steele City**—K69EV, Mountain TV Network Inc. Technical facilities: 100-w TPO, 1,050-kw ERP, 95-ft. above ground, 1575-ft. above sea level, lat. 40° 01' 28", long. 96° 55' 27".
Transmitter: 5-mi. ESE of Steele City.
- ### NEVADA
- ★ **Austin**—K28DI, Austin Television Assn. Technical facilities: 100-w TPO, 1,240-kw ERP, 30-ft. above ground, 8428-ft. above sea level, lat. 39° 27' 13", long. 117° 03' 13".
Transmitter: 3-mi. S of Austin.
- Battle Mountain**—K32CA, Lander County General Improvement District No. 1. Technical facilities: 100-w TPO, 1,190-kw ERP, 46-ft. above ground, 4574-ft. above sea level, lat. 40° 35' 25", long. 116° 54' 00".
Transmitter: Approx. 4-mi. SE of Battle Mountain.
- Carlin**—K30CD, Carlin Television District. Technical facilities: 1.00-w TPO, 0.003-kw ERP, 26-ft. above ground, 4980-ft. above sea level, lat. 40° 43' 00", long. 116° 06' 40".
Transmitter: NW quarter of section 27, Twp. 33 N, range 52E, Carlin.
- Carlin**—K35BR, Carlin Television District. Technical facilities: 1.00-w TPO, 0.003-kw ERP, 26-ft. above ground, 5013-ft. above sea level, lat. 40° 43' 00", long. 116° 06' 40".
Transmitter: NW quarter of Section 27, Twp. 33 N, Range 52 E.
- Carson City**—K17CA, Kidd Communications. Technical facilities: 1000-w TPO, 20.5-kw ERP, 112-ft. above ground, 7530-ft. above sea level, lat. 39° 15' 32", long. 119° 42' 06".
Transmitter: McClellan Peak Antenna Farm.
- ★ **Carson City**—K39BQ, Constance David. Technical facilities: 1000-w TPO, 44,800-kw ERP, 36-ft. above ground, 7467-ft. above sea level, lat. 39° 15' 25", long. 119° 42' 37".
Transmitter: McClellan Peak, Storey County.
- Crystal Bay**—K58AQ, Donrey of Nevada Inc. Phone: 702-786-8880. Fax: 702-786-8986.
Studio: 4850 Ampere Dr., Reno, NV 89502. Technical facilities: 100-w TPO, 0.852-kw ERP, 120-ft. above ground, 6400-ft. above sea level, lat. 39° 13' 24", long. 120° 00' 17".
Transmitter: Top of Club Cal-Neva, Crystal Bay.
Equipment: Emcee transmitter; Scala antenna.
Satellite earth station: Andrew; Avantek receivers.
Began Operation: December 17, 1977.
Locally originated programming: Community programming; documentaries; ethnic; news; locally produced news; wire service news; character generated news; public affairs; religious; weather.
Advertising: Yes.
Represented (sales): Blair Television.
Represented (legal): Haley, Bader & Potts.
Note: Operating as a translator; primary station KOLO-TV, Reno, NV.
- Ely**—K14AL, White Pine Television District No. 1. Technical facilities: 0.324-kw ERP, 20-ft. above ground, 6302-ft. above sea level, lat. 39° 15' 00", long. 114° 53' 25".
- ★ **Eureka**—K19BZ, Mountain TV Network Inc. Technical facilities: 100-w TPO, 1,300-kw ERP, 95-ft. above ground, 8599-ft. above sea level, lat. 39° 30' 12", long. 116° 06' 52".
Transmitter: 8-mi. W of Eureka, Devon Peak.
- Eureka**—K47DG, Eureka TV District. Technical facilities: 100-w TPO, 4,170-kw ERP, 197-ft. above ground, 9590-ft. above sea level, lat. 39° 26' 59", long. 115° 59' 54".
Transmitter: Prospect Peak, 4.7-mi. S of Eureka.
- Fallon**—K25AK, Fallon Community TV Inc. Technical facilities: 100-w TPO, 1,240-kw ERP, 33-ft. above ground, 4213-ft. above sea level, lat. 39° 29' 22", long. 118° 45' 09".
Transmitter: Rattlesnake Hill, 1.5-mi. NE of Fallon.
- ★ **Hawthorne**—K41CN, Mountain TV Network Inc. Technical facilities: 100-w TPO, 0.953-kw ERP, 95-ft. above ground, 11,335-ft. above sea level, lat. 38° 34' 09", long. 118° 47' 25".
Transmitter: Mount Grant, 7.9-mi. NW of Hawthorne.
- ★ **Hawthorne**—K52CJ, Mountain TV Network Inc. Technical facilities: 100-w TPO, 1,000-kw ERP, 95-ft. above ground, 11,335-ft. above sea level, lat. 38° 34' 09", long. 118° 47' 25".
Transmitter: Mount Grant, 7.9-mi. NW of Hawthorne.
- Hawthorne**—K69EX, Mountain TV Network Inc. Technical facilities: 100-w TPO, 1,050-kw ERP, 95-ft. above ground, 11,335-ft. above sea level, lat. 38° 34' 09", long. 118° 47' 25".
Transmitter: Mount Grant, 7.9-mi. NW of Hawthorne.
- Incline Village**—K14AJ, North Lake Tahoe Community Foundation. Technical facilities: 100-w TPO, 0.760-kw ERP, 40-ft. above ground, 7490-ft. above sea level, lat. 39° 14' 53", long. 119° 55' 17".
Transmitter: Ski Way, 1.5-mi. NE of Lake Tahoe.
Equipment: Television Technology transmitter; Scala antenna.
Began Operation: November 1, 1982.
Represented (engineering): Ronald H. Todd.
Represented (legal): Schwartz, Woods & Miller.
- ★ **Incline Village**—K68CG, Channel America LPTV Holdings Inc. Phone: 212-262-5353. Fax: 212-246-8542. Technical facilities: 1000-w TPO, 11-kw ERP, 141-ft. above ground, 6640-ft. above sea level, lat. 39° 15' 00", long. 119° 58' 00".
Transmitter: 1.2-mi. NW of town center.
Planned satellite programming: Movies; sports; syndicated programming. Channel America Television Network.
Advertising: Yes.
- ★ **Lake Tahoe**—K25DG, John E. Bloemer. Technical facilities: 788-w TPO, 5-kw ERP, 184-ft. above ground, 6444-ft. above sea level, lat. 39° 01' 14", long. 119° 56' 52".
Transmitter: 1-mi. N of Zephyr Cove, Lake Tahoe.
- ★ **Lake Tahoe**—K29CD, Mark S. Severence. Technical facilities: 32-w TPO, 0.500-kw ERP, 194-ft. above ground, 6453-ft. above sea level, lat. 39° 01' 14", long. 119° 56' 52".
Transmitter: 1-mi. N of Zephyr Cove, Lake Tahoe.
- ★ **Las Vegas**—K19CS, Hey Buddy. Bcstg. Co. Technical facilities: 100-w TPO, 1,010-kw ERP, 135-ft. above ground, 2680-ft. above sea level, lat. 36° 19' 42", long. 115° 16' 45".
Transmitter: 3.2-mi. N of Durango Rd. on Hwy. 95, Las Vegas.
- ★ **Las Vegas**—K46CV, Neal L. Andrews Jr. Technical facilities: 100-w TPO, 2,690-kw ERP, 459-ft. above ground, 2473-ft. above sea level, lat. 36° 10' 15", long. 115° 08' 32".
Transmitter: 301 Fremont St., Las Vegas.
- ★ **Las Vegas**—K50CN, Marcia L. Crittendon. Technical facilities: 1000-w TPO, 11.47-kw ERP, 151-ft. above ground, 3411-ft. above sea level, lat. 36° 00' 32", long. 115° 00' 22".
Transmitter: Black Mountain Communication Site, 2-mi. SW of Henderson.
- ★ **Las Vegas**—K52CZ, Women's LPTV Network. Technical facilities: 1.00-w TPO, 0.046-kw ERP, 20-ft. above ground, 4354-ft. above sea level, lat. 35° 56' 45", long. 115° 00' 34".
Transmitter: On Black Mountain, approx. 12-mi. SE of Las Vegas.
- Las Vegas**—K57FA, Trinity Bcstg. Network Inc. Phone: 714-832-2950. Technical facilities: 1000-w TPO, 37-kw ERP, 46-ft. above ground, 3383-ft. above sea level, lat. 36° 00' 30", long. 115° 00' 20".
Transmitter: Black Mountain, near Henderson.
Began Operation: January 1, 1987.
Satellite programming: Trinity Bcstg. Network.
- ★ **Las Vegas**—K63EF, Gerald D. Kamp. Technical facilities: 1000-w TPO, 44,500-kw ERP, 102-ft. above ground, 3360-ft. above sea level, lat. 36° 00' 32", long. 115° 00' 22".
Transmitter: Black Mountain communications site, S of Henderson.
- ★ **Las Vegas**—K67EM, Broadcast Data Corp. Technical facilities: 1000-w TPO, 10.5-kw ERP, 400-ft. above ground, 2520-ft. above sea level, lat. 36° 06' 57", long. 115° 10' 33".
Transmitter: MGM Grand Hotel, Las Vegas.
- Lovelock**—K14AK, Pershing County. Technical facilities: 100-w TPO, 0.760-kw ERP, 44-ft. above ground, 4322-ft. above sea level, lat. 40° 11' 06", long. 118° 24' 37".
Transmitter: Off Airport Rd., 3.4-mi. E of Lovelock.
- Mesquite, NV & Gunlock/Veyo, UT**—K45AI, Russell & Adams Communications. Technical facilities: 100-w TPO, 4.775-kw ERP, 20-ft. above ground, 7766-ft. above sea level, lat. 37° 09' 22", long. 113° 52' 10".

Transmitter: Beaver Dam Mtns., W of Santa Clara, UT.
Began Operation: November 1, 1982.
Represented (engineering): B. Ray Carpenter.

★ **Mesquite**—K55FF, Communications Engineering Inc.
Technical facilities: 100-w TPO, 2.180-kw ERP, 39-ft. above ground, 1663-ft. above sea level, lat. 36° 48' 34", long. 114° 05' 32".
Transmitter: Approx. 0.6-mi. W & N of center of Mesquite.

★ **Pahrump**—K55EW, Communications Engineering Inc.
Technical facilities: 100-w TPO, 9.820-kw ERP, 16-ft. above ground, 8501-ft. above sea level, lat. 35° 58' 04", long. 115° 30' 03".
Transmitter: Mount Potosi Communications Site, approx. 30-mi. ESE of Pahrump.

★ **Pahrump**—K66DI, Black Rock Cable Inc.
Technical facilities: 100-w TPO, 1.100-kw ERP, 135-ft. above ground, 2956-ft. above sea level, lat. 36° 12' 17", long. 115° 57' 50".
Transmitter: 1.2-mi. E of Pahrump Ranch, 0.8-mi. E of Rte. 16.

★ **Reno**—K43CT, Kidd Communications.
Technical facilities: 1000-w TPO, 28.4-kw ERP, 79-ft. above ground, 5538-ft. above sea level, lat. 39° 35' 03", long. 119° 47' 52".
Transmitter: Red Peak, 4.5-mi. N of Reno.

★ **Reno**—K45AV, Trinity Bcstg. Network Inc.
Phone: 714-832-2950.
Technical facilities: 42.600-kw ERP, lat. 39° 15' 34", long. 119° 42' 21".
Began Operation: November 1, 1985.
Satellite programming: Trinity Bcstg. Network.

★ **Reno**—K47CO, Que Television Productions.
Technical facilities: 1000-w TPO, 19.3-kw ERP, 85-ft. above ground, 5535-ft. above sea level, lat. 39° 35' 03", long. 119° 48' 05".
Transmitter: On hilltop, 4-mi. N of Reno.

★ **Reno**—K63DN, Generic TV.
Technical facilities: 1000-w TPO, 12.8-kw ERP, 100-ft. above ground, 4515-ft. above sea level, lat. 39° 30' 55", long. 119° 46' 45".
Transmitter: 1040 Matley Lane, Reno.

★ **Reno**—K66CH, Worldwide Enterprises.
Technical facilities: 18.3-kw ERP, lat. 39° 15' 44", long. 119° 42' 16".

★ **Tonopah**—K17AH, Nye County. Phone: 702-482-8197.
Studio: Nye County Courthouse, Tonopah, NV 89049.
Technical facilities: 0.470-kw ERP, lat. 38° 03' 57", long. 117° 13' 33".
Transmitter: Nye County Courthouse.
Equipment: Andrew antenna.
Satellite earth station: Andrew; Microdyne receivers.
Satellite programming: PBS.
Advertising: Yes. Rates: \$100/ Month.

★ **Verdi**—K54DA, Channel 5 Public Bcstg. Inc. Phone: 702-784-4555.
Technical facilities: 100-w TPO, 0.793-kw ERP, 20-ft. above ground, 7986-ft. above sea level, lat. 39° 34' 38", long. 119° 56' 19".
Transmitter: 0.8-mi. from Peavine Lookout. Locally originated programming: City council meetings; documentaries; educational; college courses; public affairs.

Planned locally originated programming: Specials.
Satellite programming: PBS.
Represented (legal): Schwartz, Woods & Miller.
Personnel: James R. Paglianni, general manager; Lea Rhodes, director, development; Tom Werner, director, engineering; Rex Gunderson, program manager; Curt Daniels, production manager; Sherri Dangberg, specials project manager.

★ **Winnemucca**—K15AL, Humboldt County Public TV Department.
Technical facilities: 100-w TPO, 1.490-kw ERP, 34-ft. above ground, 6809-ft. above sea level, lat. 40° 54' 38", long. 117° 45' 40".

NEW HAMPSHIRE

★ **Concord**—W39AR, Center Bcstg. Corp. of New Hampshire.
Technical facilities: 100-w TPO, 1.047-kw ERP, 74-ft. above ground, 394-ft. above sea level, lat. 43° 12' 24", long. 71° 32' 41".
Transmitter: 0.15-mi. N of the intersection of Washington St. & Center St.

★ **Laconia**—W23AM, Seacoast Bcstg. Co. Inc.
Technical facilities: 1000-w TPO, 21.7-kw ERP, 59-ft. above ground, 919-ft. above sea level, lat. 43° 35' 46", long. 71° 29' 55".
Requests modification of CP for change to 37.200-kw ERP, 853-ft. above ground, 833-ft. above sea level, lat. 42° 54' 28", long. 70° 51' 06". Transmitter: Eastern end of Brimmer Lane, Hampton Falls.
Principal comm. to Hampton. BMPTTL-8912084J.
Transmitter: Intersection of Parade & Pickereel Pond Rds.

★ **Manchester**—W29AT, Central Bcstg. Corp. of New Hampshire.
Technical facilities: 100-w TPO, 1.480-kw ERP, 89-ft. above ground, 308-ft. above sea level, lat. 42° 55' 36", long. 71° 26' 35".
Transmitter: Manchester Municipal Airport.

★ **Manchester**—W47AN, Academy of Applied Sciences.
Technical facilities: 1000-w TPO, 39.2-kw ERP, 141-ft. above ground, 1552-ft. above sea level, lat. 43° 11' 10", long. 71° 19' 14".
Transmitter: 2-mi. E of New Rye on Fort Mountain.

★ **Nashua**—W13BG, Center Bcstg. Corp. of New Hampshire.
Technical facilities: 10-w TPO, 0.07-kw ERP, 89-ft. above ground, 164-ft. above sea level, lat. 42° 45' 42", long. 71° 27' 58".
Transmitter: 142 Main St., Nashua.

★ **Nashua**—W33AK, Center Bcstg. Corp. of New Hampshire.
Technical facilities: 100-w TPO, 0.95-kw ERP, 89-ft. above ground, 164-ft. above sea level, lat. 42° 45' 42", long. 71° 27' 58".
Transmitter: 100 F Lodge Hall, 142 Main St., Nashua.

★ **Waterville Valley**—W53AT, Skisat.
Technical facilities: 1000-w TPO, 10.7-kw ERP, 75-ft. above ground, 3914-ft. above sea level, lat. 43° 57' 32", long. 71° 33' 23".
Transmitter: Mount Tecumseh, Waterville Valley.

NEW JERSEY

★ **Atlantic City**—W07CE, South Jersey Radio Inc.
Technical facilities: 10-w TPO, 0.054-kw ERP, 210-ft. above ground, 213-ft. above sea level, lat. 39° 23' 24", long. 74° 30' 45".
Transmitter: Atlantic City Expressway, Pleasantville.

★ **Atlantic City**—W098X, Bernard Marko.
Technical facilities: 10-w TPO, 0.873-kw ERP, 427-ft. above ground, 436-ft. above sea level, lat. 39° 21' 36", long. 74° 25' 12".
Transmitter: North Carolina Ave. & Boardwalk, Atlantic City.

★ **Atlantic City**—W34AF, Channel America LPTV Holdings Inc. Phone: 212-262-5353. Fax: 212-246-8542.
Technical facilities: 100-w TPO, 1.920-kw ERP, 239-ft. above ground, 886-ft. above sea level, lat. 39° 13' 40", long. 74° 40' 57".
Transmitter: 0.8-mi. S of Palermo.
Satellite programming: Movies; sports; syndicated programming. Channel America Television Network.

★ **Atlantic City**—W36AT, Quali-Tech Telecommunications Group Inc.
Technical facilities: 1000-w TPO, 21.6-kw ERP, 174-ft. above ground, 184-ft. above sea level, lat. 39° 21' 28", long. 74° 25' 24".
Transmitter: Resorts International Hotel, Atlantic City.

★ **Cape May**—W05AX, Beach TV Properties Inc.
Technical facilities: 0.050-kw ERP, lat. 38° 59' 33", long. 74° 48' 48".

★ **Green Pond**—W36BC, Zenon Reynarowych.
Technical facilities: 560-w TPO, 10-kw ERP, 125-ft. above ground, 1306-ft. above sea level, lat. 41° 01' 00", long. 74° 27' 43".
Transmitter: 0.6-mi. E of Green Pond.

★ **Hammonton**—W08CC, Sandra A. Engle. Phone: 609-561-7083.
Studio: 104 Bellevue Ave., Hammonton, NJ 08037.

Technical facilities: 10-w TPO, 0.494-kw ERP, 735-ft. above ground, 846-ft. above sea level, lat. 39° 43' 41", long. 74° 50' 39".
Transmitter: 0.5-mi. NE of Waterford Works, 0.4-mi. N of Chew Rd., Waterford Works.
Equipment: Television Technology transmitter; Scala antenna.
Satellite earth stations: M/A-Com, 4.5-meter; Winegard, 3-meter.
Began Operation: September 26, 1988.
Planned locally originated programming: Children's programming; community programming; local special events; documentaries; farm information; game shows; health; magazines; news; sports; state university sports; talk shows; variety shows; weather.
Planned satellite programming: Movies; news; sports; syndicated programming.
Advertising: Planned.
Personnel: Paul V. Engle, general manager.

★ **Morristown**—W44AW, Zenon Reynarowych.
Technical facilities: 1000-w TPO, 7.070-kw ERP, 390-ft. above ground, 1394-ft. above sea level, lat. 40° 49' 20", long. 74° 33' 24".
Transmitter: 1099-ft. E of Arthur Lane, Randolph Twp.

★ **New Brunswick**—W36AS, Deepak Viswanath. Phones: 718-429-0900; 718-507-4490. Fax: 718-507-4492.
Technical facilities: 1000-w TPO, 20.8-kw ERP, 249-ft. above ground, 368-ft. above sea level, lat. 40° 28' 33", long. 74° 29' 34".
Transmitter: Veronica Ave., near New Brunswick.
Equipment: Bogner antenna.
Planned locally originated programming: Community programming; ethnic; music video clips; news; locally produced news; public affairs.

★ **North Bergen County**—W28AB, Affiliated Communications Corp. Phone: 516-822-5350.
Technical facilities: 191.70-w TPO, 6.000-kw ERP, 36-ft. above ground, 346-ft. above sea level, lat. 41° 03' 50", long. 74° 00' 45".
Transmitter: Pearl River shopping center, SE of intersection of N. Middleton Rd. & Blauvelt Rd.

★ **Ocean Acres**—W26AK, Joseph J. Matta Jr.
Technical facilities: 1000-w TPO, 8-kw ERP, 251-ft. above ground, 288-ft. above sea level, lat. 39° 43' 10", long. 74° 17' 00".
Transmitter: 53 Nautilus Dr., Ocean Acres.

★ **Rockaway**—W22AM, Joseph J. Matta Jr.
Technical facilities: 1000-w TPO, 6.54-kw ERP, 131-ft. above ground, 932-ft. above sea level, lat. 40° 53' 42", long. 74° 32' 00".
Transmitter: 0.27-mi. N of Morris Hills School on site of Rockaway water tower.

★ **Sparta**—W17BE, Oleg Matias.
Technical facilities: 1000-w TPO, 6.010-kw ERP, 262-ft. above ground, 1591-ft. above sea level, lat. 41° 00' 36", long. 74° 35' 39".
Transmitter: 0.6-mi. S of Main St., Sparta.

★ **Toms River**—W49AU, Press Television Corp.
Technical facilities: 1000-w TPO, 22.1-kw ERP, 183-ft. above ground, 210-ft. above sea level, lat. 39° 57' 10", long. 74° 47' 38".
Transmitter: 52 Main St., Toms River.

★ **Trenton**—W25AW, Zantech Inc.
Technical facilities: 1000-w TPO, 10.3-kw ERP, 184-ft. above ground, 282-ft. above sea level, lat. 40° 14' 01", long. 74° 41' 00".
Transmitter: Trenton.

★ **Vineland**—W14BD, Engle Bcstg.
Technical facilities: 14.1-kw ERP, lat. 39° 29' 53", long. 75° 04' 31".

★ **Wildwood**—W15AR, Robert B. Cherry.
Technical facilities: 1000-w TPO, 58.3-kw ERP, 266-ft. above ground, 276-ft. above sea level, lat. 39° 00' 33", long. 74° 52' 13".
Transmitter: Intersection of 6th St. & Old Rio Grande Blvd.

NEW MEXICO

★ **Alamogordo**—K29BD, Trinity Broadcasting Network Inc. Phone: 714-832-2950.
Technical facilities: 100-w TPO, 2.020-kw ERP, 39-ft. above ground, 7776-ft. above sea level, lat. 32° 49' 40", long. 105° 52' 47".
Transmitter: Long Ridge electronic site, Lincoln National Forest, near Alamogordo.
Began Operation: May 1, 1988.

Low Power TV Stations—New Mexico

Alamogordo—K538M, Corinne Galt Acosta. Phone: 915-584-8304. Technical facilities: 100-w TPO, 4.950-kw ERP, 50-ft. above ground, 9255-ft. above sea level, lat. 32° 49' 45", long. 105° 52' 14". Transmitter: Long Ridge of Mule Peak, Alamogordo. Represented (legal): Stuart B. Mitchell. Note: Operating as a translator; primary station KGSW-TV, Albuquerque, NM.

Alamogordo—K63CD, Vision Bcstg. Network. Phone: 505-437-6363. Studio: 1017 New York Ave., Alamogordo, NM 88310.

Technical facilities: 100-w TPO, 4.95-kw ERP, 100-ft. above ground, 9305-ft. above sea level, lat. 32° 49' 45", long. 105° 52' 14".

Transmitter: Long Ridge of Mule Peak, Alamogordo.

Equipment: Television Technology transmitter; Andrew antenna.

Began Operation: July 3, 1982.

Locally originated programming: Art profiles; classified advertising; community programming; local special events; music video clips; news; public affairs; religious; sports; hunting & fishing show; talent shows; variety shows; weather. Planned locally originated programming: Children's programming; magazines; wire service news.

Satellite programming: 700 Club; Hit Video USA; INN; Independent News Service; movies; news; PBS.

Advertising: Yes. Rates: \$30.00/30 Sec.; \$250.00/Hour.

Represented (sales): William J. Oechsner. Represented (engineering): Pete Warren. Represented (legal): Stuart B. Mitchell. Note: Licensed & operating as a translator part-time; primary station KCIK, El Paso, TX for 6 hours daily.

* **Albuquerque**—K09UY, Leo Kesselman. Technical facilities: 10-w TPO, 0.073-kw ERP, 49-ft. above ground, 10,722-ft. above sea level, lat. 35° 12' 51", long. 106° 27' 02". Transmitter: Sandia Crest Antenna Farm.

* **Albuquerque**—K27CX, Echonet Corp. Technical facilities: 576-w TPO, 10-kw ERP, 98-ft. above ground, 5807-ft. above sea level, lat. 34° 04' 00", long. 106° 46' 56". Transmitter: 7.1-mi. W of Albuquerque.

Albuquerque—K48AM, Univision Station Group Inc. Phone: 212-455-5200. Fax: 212-867-6710.

Studio: 2725 F Broadbent Pkwy. Technical facilities: 1000-w TPO, 33.1-kw ERP, 66-ft. above ground, 10,705-ft. above sea level, lat. 35° 12' 41", long. 106° 26' 56".

Transmitter: Sandia Crest, 15-mi. NE of Albuquerque.

Satellite earth station: Scientific-Atlanta. Locally originated programming: Foreign language programming; locally produced news.

Satellite programming: Univision. Represented (sales): Univision. Represented (engineering): Jules Cohen & Assoc., P.C. Represented (legal): Wiley, Rein & Fielding.

Albuquerque—K59DB, Continental Bcstg. Corp. of New Mexico Inc. Phone: 213-856-5163. Studio: 3800 Carlisle Blvd. NE, Albuquerque, NM 87107.

Technical facilities: 1000-w TPO, 0.470-kw ERP, 39-ft. above ground, 10,659-ft. above sea level, lat. 35° 12' 51", long. 106° 27' 01".

Transmitter: Sandia Crest Antenna Farm, NE of Albuquerque.

Equipment: Television Technology transmitter; Thomson LGT antenna.

Satellite earth station: Hero, 4.5-meter. Began Operation: January 16, 1989.

Advertising: Yes. Personnel: Loretta Salazar, general manager; Bill Pace, chief engineer.

Albuquerque—K61EQ, Western Bible College.

Technical facilities: 100-w TPO, 1.860-kw ERP, 36-ft. above ground, 10,659-ft. above sea level, lat. 35° 12' 51", long. 106° 27' 01".

Transmitter: Sandia Crest electronics site, Albuquerque.

* **Albuquerque**—K69FU, Frederick W. Finn. Technical facilities: 1000-w TPO, 5.52-kw ERP, 89-ft. above ground, 5797-ft. above sea level, lat. 35° 04' 00", long. 106° 46' 56". Transmitter: 0.28-mi. off I-40 & 66 overpass, Albuquerque.

* **Carlsbad**—K19CN, Carlsbad Publishing Co.

Technical facilities: 1000-w TPO, 5.67-kw ERP, 253-ft. above ground, 3399-ft. above sea level, lat. 32° 27' 02", long. 104° 12' 47".

Transmitter: 2.38-mi. NE of Carlsbad.

* **Carlsbad**—K31BX, KGSW-TV. Technical facilities: 1000-w TPO, 2.77-kw ERP, 200-ft. above ground, 3337-ft. above sea level, lat. 32° 27' 02", long. 104° 12' 47".

Requests modification of CP for change to 8.97-kw ERP, BMMPTTL-890310R5.

Transmitter: 2.2-mi. NE of Carlsbad.

Note: Operating as a translator; primary station KGSW-TV, Albuquerque, NM.

* **Carlsbad**—K44CH, Video Marketing Network Inc. Technical facilities: 1000-w TPO, 19.8-kw ERP, 368-ft. above ground, 3507-ft. above sea level, lat. 32° 26' 30", long. 104° 10' 30".

Transmitter: 3-mi. E of Carlsbad on Hwy. 62/180.

* **Carlsbad**—K50CB, Black Media Assoc. Technical facilities: 1000-w TPO, 19.6-kw ERP, 368-ft. above ground, 3507-ft. above sea level, lat. 32° 26' 30", long. 104° 10' 30".

Transmitter: 3-mi. E of Carlsbad on Hwy. 62/180.

* **Carlsbad**—K61DS, Deanna Hinojosa. Technical facilities: 100-w TPO, 0.7-kw ERP, 180-ft. above ground, 3272-ft. above sea level, lat. 32° 27' 16", long. 104° 12' 46".

Transmitter: NNE of Carlsbad.

Carlsbad—K63CK, Trinity Bcstg. Network Inc. Phone: 714-832-2950.

Technical facilities: 1000-w TPO, 19.9-kw ERP, 458-ft. above ground, 3478-ft. above sea level, lat. 32° 26' 30", long. 104° 10' 30".

Transmitter: 3-mi. E of Hwy. 62/180.

Equipment: Bogner antenna. Began Operation: September 13, 1986.

Satellite programming: Trinity Bcstg. Network.

* **Central**—K16AX, Mountain TV Network Inc.

Technical facilities: 0.870-kw ERP, lat. 32° 46' 39", long. 108° 03' 01".

Transmitter: 6-mi. E of Central.

* **Chama**—K218R, Mountain TV Network Inc.

Technical facilities: 100-w TPO, 0.786-kw ERP, 98-ft. above ground, 10072-ft. above sea level, lat. 36° 52' 02", long. 106° 30' 18".

Transmitter: 5-mi. SE of Chama.

* **Chama**—K31CF, Mountain TV Network Inc.

Technical facilities: 1000-w TPO, 0.769-kw ERP, 98-ft. above ground, 10,072-ft. above sea level, lat. 36° 52' 02", long. 106° 30' 18".

Transmitter: 5-mi. SE of Chama.

* **Clayton**—K27CQ, Mountain TV Network Inc.

Technical facilities: 100-w TPO, 1.360-kw ERP, 95-ft. above ground, 5246-ft. above sea level, lat. 36° 29' 17", long. 103° 13' 20".

Transmitter: 3-mi. NW of Clayton.

* **Clovis**—K24CN, American Lo-Power TV Network Inc.

Technical facilities: 1000-w TPO, 2.870-kw ERP, 230-ft. above ground, 4803-ft. above sea level, lat. 34° 21' 48", long. 103° 13' 05".

Transmitter: Swift Plant Rd., 2.2-mi. S of Clovis.

Clovis—K458F, Cannan Communications Inc. Phone: 806-383-3321. Fax: 806-381-2943.

Technical facilities: 1000-w TPO, 12.9-kw ERP, 400-ft. above ground, 4711-ft. above sea level, lat. 34° 26' 25", long. 103° 12' 37".

Transmitter: 7-mi. N of Clovis.

Equipment: Television Technology transmitter; Scala antenna.

Began Operation: April 1, 1987. Note: Operating as a translator; primary station KAMR-TV, Amarillo, TX.

Clovis, NM-Farwell, TX—K43BU, Marsh Media Inc.

Technical facilities: 1000-w TPO, 7.9-kw ERP, 400-ft. above ground, 4711-ft. above sea level, lat. 34° 26' 25", long. 103° 12' 37".

Transmitter: Approx. 2-mi. N of Clovis.

Crownpoint—K38AU, Navajo Community College.

Technical facilities: 0.56-kw ERP, lat. 35° 54' 29", long. 108° 46' 21".

Transmitter: Deza Bluff, NM. Began Operation: October 1, 1988.

Planned locally originated programming: Ethnic; educational; health; foreign language programming; news; public affairs; sports.

Planned satellite programming: CNN; PBS; WTBS, Atlanta.

Personnel: Dr. Curtis Sweet, director. Note: See K40AP, Tsaile, AZ.

Eagle Nest—K35BZ, Eagle Nest TV Assn. Technical facilities: 2.880-kw ERP, lat. 36° 38' 28", long. 105° 13' 48".

* **Farmington**—K25CM, Linda D. Clevenger.

Technical facilities: 100-w TPO, 0.729-kw ERP, 145-ft. above ground, 5643-ft. above sea level, lat. 36° 43' 08", long. 108° 12' 34".

Transmitter: 1.1-mi. SW of center of city at 199.13°T.

* **Farmington**—K2980, Linda D. Clevenger.

Technical facilities: 100-w TPO, 0.729-kw ERP, 145-ft. above ground, 5643-ft.

above sea level, lat. 36° 43' 08", long. 108° 12' 34".

Transmitter: 1.1-mi. SW of center of city at 199.13°T.

Farmington—K43AI, Regents of U. of NM & Albuquerque Board of Education. Phone: 505-277-2121.

Technical facilities: 100-w TPO, 1.1-kw ERP, 157-ft. above ground, 5943-ft. above sea level, lat. 36° 41' 48", long. 108° 10' 39".

Transmitter: 3.23-mi. SE of Farmington on Farmington Bluffs.

Equipment: Television Technology transmitter; Scala antenna.

Began Operation: March 1, 1986.

Personnel: See KNME-TV, Albuquerque. Note: Operating as a translator, primary station KNME-TV, Albuquerque, NM.

* **Farmington**—K47DR, Christian Bcstg. Communications.

Technical facilities: 100-w TPO, 0.400-kw ERP, 108-ft. above ground, 5902-ft. above sea level, lat. 36° 41' 46", long. 108° 10' 55".

Transmitter: 10-mi. SE of Farmington.

Farmington—K50BN, Channel 2 Assoc., Debtor-in-Possession.

Transmitter: 8-mi. NW of Salina.

Farmington—K55DW, N & K LPTV of Farmington Inc.

Technical facilities: 100-w TPO, 1.25-kw ERP, 247-ft. above ground, 5885-ft. above sea level, lat. 36° 41' 45", long. 108° 13' 23".

Transmitter: Approx. 2.5-mi. S of Farmington.

Note: Operating as a translator, primary station KGSW-TV, Albuquerque, NM.

* **Gallup**—K17AK, Buenaventura.

Technical facilities: 1.270-kw ERP, lat. 35° 32' 02", long. 108° 42' 22".

* **Gallup**—K20CG, Mountain TV Network Inc.

Technical facilities: 100-w TPO, 0.867-kw ERP, 95-ft. above ground, 7136-ft. above sea level, lat. 35° 32' 50", long. 108° 41' 29".

Transmitter: 3-mi. NE of Gallup.

* **Gallup**—K22CR, Mountain TV Network Inc.

Technical facilities: 100-w TPO, 0.889-kw ERP, 95-ft. above ground, 7136-ft. above sea level, lat. 35° 32' 50", long. 104° 41' 29".

Transmitter: 3-mi. NE of Gallup.

* **Gallup**—K28CK, Mountain TV Network Inc.

Technical facilities: 100-w TPO, 0.903-kw ERP, 95-ft. above ground, 7136-ft. above sea level, lat. 35° 32' 50", long. 108° 41' 29".

Transmitter: 3-mi. NE of Gallup.

* **Grants**—K17CE, Mountain TV Network Inc.

Technical facilities: 100-w TPO, 1.310-kw ERP, 95-ft. above ground, 7123-ft. above sea level, lat. 35° 02' 39", long. 107° 47' 22".

Transmitter: 7-mi. SSE of Grants.

* **Grants**—K21BM, KGSW-TV.

Technical facilities: 1000-w TPO, 23.100-kw ERP, 121-ft. above ground, 7149-ft. above sea level, lat. 35° 07' 10", long. 107° 54' 08".

Transmitter: Approx. 5-mi. WSW of Grants.

* **Grants**—K25CN, Mountain TV Network Inc.

New York—Low Power TV Stations

- Technical facilities: 100-w TPO, 1,320-kw ERP, 95-ft. above ground, 7123-ft. above sea level, lat. 35° 02' 39", long. 107° 47' 22".
Transmitter: 7-mi. SSE of Grants.
- ★ **Hobbs**—K14HQ, Mountain TV Network Inc.
Technical facilities: 100-w TPO, 0.639-kw ERP, 95-ft. above ground, 3845-ft. above sea level, lat. 32° 52' 11", long. 103° 11' 52".
Transmitter: 9-mi. NNW of Hobbs.
- ★ **Hobbs**—K188X, Mountain TV Network Inc.
Technical facilities: 100-w TPO, 0.653-kw ERP, 95-ft. above ground, 3845-ft. above sea level, lat. 32° 52' 11", long. 103° 11' 52".
Transmitter: 9-mi. NNW of Hobbs.
- ★ **Hobbs**—K23BX, Video Marketing Network Inc.
Technical facilities: 1000-w TPO, 13.5-kw ERP, 282-ft. above ground, 3891-ft. above sea level, lat. 32° 40' 50", long. 103° 08' 40".
Transmitter: S. Grimes at Stanolin, Hobbs.
- ★ **Hobbs**—K35CL, Mountain TV Network Inc.
Technical facilities: 100-w TPO, 0.705-kw ERP, 95-ft. above ground, 3845-ft. above sea level, lat. 32° 52' 11", long. 103° 11' 52".
Transmitter: 9-mi. NW of Hobbs.
- ★ **Hobbs**—K39BU, Black Media Assoc.
Technical facilities: 1000-w TPO, 13.5-kw ERP, 246-ft. above ground, 3855-ft. above sea level, lat. 32° 40' 50", long. 103° 08' 40".
Transmitter: S. Grimes at Stanolin Rd., Hobbs.
- ★ **Hobbs**—K47CF, American Lo-Power TV Network Inc.
Technical facilities: 1000-w TPO, 2.7-kw ERP, 200-ft. above ground, 3847-ft. above sea level, lat. 32° 43' 28", long. 103° 09' 03".
Requests modifications of CP for change to 3830-w TPO, 9.9-kw ERP BMMPTTL-890310XF.
Transmitter: 1.5-mi. NW of Hobbs.
Note: Operating as a translator; primary station KJTV, Lubbock, TX
- ★ **Hobbs**—K65DX, Southwest Community TV.
Technical facilities: 1000-w TPO, 1.99-kw ERP, 505-ft. above ground, 4157-ft. above sea level, lat. 32° 43' 28", long. 103° 05' 46".
Transmitter: 2.5-mi. E of city, off Hwy. 180.
- ★ **Las Cruces**—K16BW, Carroll McCarthy.
Technical facilities: 1-w TPO, 0.006-kw ERP, 20-ft. above ground, 4836-ft. above sea level, lat. 32° 24' 05", long. 106° 46' 30".
Transmitter: BLM electronic site, Twin Peaks, 5.9-mi. N of Las Cruces.
- ★ **Las Vegas**—K33BL, Satellite Communications.
Technical facilities: 1000-w TPO, 17.1-kw ERP, 141-ft. above ground, 6690-ft. above sea level, lat. 35° 37' 20", long. 105° 10' 58".
Transmitter: 2.7-mi. NE of center of Las Vegas.
- ★ **Los Alamos**—K51BZ, Northern New Mexico Christian Bcstrs.
Technical facilities: 1000-w TPO, 12.7-kw ERP, 49-ft. above ground, 7259-ft. above sea level, lat. 35° 52' 56", long. 106° 17' 06".
Transmitter: 112 East Rd., Los Alamos.
- ★ **Raton**—K24CB, Mountain TV Network Inc.
Technical facilities: 100-w TPO, 1.32-kw ERP, 95-ft. above ground, 7648-ft. above sea level, lat. 36° 48' 21", long. 104° 30' 03".
Transmitter: 6-mi. SSW of Raton.
- ★ **Raton**—K28CX, Mountain TV Network Inc.
Technical facilities: 100-w TPO, 1.35-kw ERP, 95-ft. above ground, 7648-ft. above sea level, lat. 36° 48' 21", long. 104° 30' 03".
Transmitter: 5.9-mi. SSW of Raton.
- ★ **Ruidoso**—K35AN, Todd, Branton, Wooton & Fugit.
Technical facilities: 1.130-kw ERP, lat. 33° 24' 14", long. 105° 46' 53".
- ★ **Santa Fe**—Ch. 19, American Christian TV System Inc.
- ★ **Santa Fe**—K21DB, Leo Kesselman.
Technical facilities: 1000-w TPO, 43.600-kw ERP, 194-ft. above ground, 6939-ft. above sea level, lat. 35° 40' 41", long. 105° 59' 26".
Transmitter: 3-mi. W of Santa Fe.
- ★ **Santa Fe**—K30CU, K. Sandoval Burke.
Technical facilities: 1000-w TPO, 8.260-kw ERP, 12,060-ft. above sea level, lat. 35° 37' 31", long. 105° 46' 42".
Requests modification of CP for change to 38.1-kw ERP, 200-ft. above ground, 7198-ft. above sea level, lat. 35° 40' 41", long. 109° 59' 26".
Transmitter: Rural area near Santa Fe.
Transmitter: Tesuque Peak.
- ★ **Santa Fe**—K39CB, Payvision Communications.
Technical facilities: 1000-w TPO, 6.230-kw ERP, 230-ft. above ground, 7044-ft. above sea level, lat. 35° 40' 56", long. 105° 58' 21".
Transmitter: 1718 W. Alameda St., Santa Fe.
- ★ **Santa Fe**—K52BS, Penny Drucker. Phone: 303-526-1039.
Studio: Eldorado Hotel, Santa Fe, NM.
Technical facilities: 1000-w TPO, 9.110-kw ERP, 210-ft. above ground, 7221-ft. above sea level, lat. 35° 41' 16", long. 105° 56' 04".
Transmitter: 204-210 E. Marcy St.
Planned satellite programming: Hit Video USA; KUBD, Denver.
Advertising: Planned. Rates: \$25.00/30 sec.; \$150.00/Hour.
Represented (engineering): Richard Vega.
Represented (legal): Cole, Raywid & Braverman.
Note: Operating as a translator; primary station KUBD, Denver, CO.
- ★ **Santa Rosa**—K15BF, Mountain TV Network Inc.
Technical facilities: 0.85-kw ERP, lat. 35° 02' 11", long. 104° 31' 33".
Transmitter: 12-mi. NW of South Rosa.
- ★ **Santa Rosa**—K31CE, Mountain TV Network Inc.
Technical facilities: 1000-w TPO, 0.923-kw ERP, 95-ft. above ground, 5217-ft. above sea level, lat. 35° 02' 11", long. 104° 31' 33".
Transmitter: 12-mi. NW of Santa Rosa.
- ★ **Shiprock**—K48AW, Navajo Nation. Phone: 602-787-6132.
Technical facilities: 100-w TPO, 0.578-kw ERP, 56-ft. above ground, 5059-ft. above sea level, lat. 36° 48' 16", long. 108° 41' 41".
Transmitter: 1.5-mi. NNW of Shiprock at Shiprock Campus of Navajo Community College.
Planned locally originated programming: Ethnic; educational; health; foreign language programming; news; public affairs; sports.
Planned satellite programming: Learning Channel.
Personnel: Dr. Curtis Sweet, director.
Note: See K40AP, Tsaile, AZ.
- ★ **Socorro**—K18CF, Mountain TV Network Inc.
Technical facilities: 100-w TPO, 0.871-kw ERP, 95-ft. above ground, 7385-ft. above sea level, lat. 34° 10' 55", long. 106° 59' 44".
Transmitter: 9-mi. NW of Socorro.
- ★ **Socorro**—K28CE, Son Bcstg. Inc.
Technical facilities: 100-w TPO, 3.610-kw ERP, 40-ft. above ground, 7270-ft. above sea level, lat. 34° 03' 20", long. 106° 57' 45".
Requests modification of CP for change to 7250-w TPO, 1.900-kw ERP, lat. 34° 04' 18", long. 106° 57' 44".
BMMPTTL-890522JJ.
Transmitter: Socorro Peak, 3-mi. W of Socorro.
- ★ **Taos**—K17CH, Mountain TV Network Inc.
Technical facilities: 100-w TPO, 0.870-kw ERP, 95-ft. above ground, 8396-ft. above sea level, lat. 36° 23' 21", long. 105° 32' 00".
Transmitter: 2.5-mi. SE of Taos.
- ★ **Taos**—K27CY, Mountain TV Network Inc.
Technical facilities: 100-w TPO, 0.905-kw ERP, 95-ft. above ground, 8396-ft. above sea level, lat. 36° 23' 21", long. 105° 32' 00".
Transmitter: 2.5-mi. SE of Taos.
- ★ **Taos**—K29CE, Mountain TV Network Inc.
Technical facilities: 100-w TPO, 0.901-kw ERP, 95-ft. above ground, 8396-ft. above sea level, lat. 36° 23' 21", long. 105° 32' 00".
Transmitter: 2.5-mi. SE of Taos.
- ★ **Taos**—K38CH, El Crepusculo Inc.
Technical facilities: 100-w TPO, 1.210-kw ERP, 49-ft. above ground, 7175-ft. above sea level, lat. 36° 25' 24", long. 105° 33' 55".
Transmitter: Hillside near Acequia Del Sur Del Canon, 2.2-mi. SSE of Taos.
- ★ **Taos**—K45CL, Mountain TV Network Inc.
Technical facilities: 100-w TPO, 0.960-kw ERP, 95-ft. above ground, 8396-ft. above sea level, lat. 36° 23' 21", long. 105° 32' 00".
Transmitter: 2.5-mi. SE of Taos.
- ★ **Tucumcari**—K30CM, Mountain TV Network Inc.
Technical facilities: 100-w TPO, 0.920-kw ERP, 95-ft. above ground, 4514-ft. above sea level, lat. 35° 12' 12", long. 103° 47' 38".
Transmitter: Approx. 4-mi. NW of Tucumcari.
- ★ **Tucumcari**—K32BI, Mountain TV Network Inc.
Technical facilities: 100-w TPO, 1.220-kw ERP, 39-ft. above ground, 4778-ft. above sea level, lat. 35° 08' 20", long. 103° 41' 45".
Transmitter: Tucumcari Mountain, 3-mi. SSE of Tucumcari.
- ★ **Tucumcari**—K38CE, Mountain TV Network Inc.
- Technical facilities: 100-w TPO, 0.934-kw ERP, 95-ft. above ground, 4515-ft. above sea level, lat. 35° 12' 12", long. 103° 47' 38".
Transmitter: 4-mi. NW of Tucumcari.
- ★ **Tucumcari**—K48CX, Mountain TV Network Inc.
Technical facilities: 100-w TPO, 0.99-kw ERP, 95-ft. above ground, 4514-ft. above sea level, lat. 35° 12' 12", long. 103° 47' 38".
Transmitter: 4-mi. NW of Tucumcari.
- ★ **Tucumcari & rural Quay County**—K50CG, Mountain TV Network Inc.
Technical facilities: 100-w TPO, 0.98-kw ERP, 95-ft. above ground, 4514-ft. above sea level, lat. 35° 12' 12", long. 103° 47' 38".
Transmitter: 4-mi. NW of Tucumcari.

NEW YORK

- ★ **Albany**—W29AL, American Christian Television System.
Technical facilities: 1000-w TPO, 33.8-kw ERP, 331-ft. above ground, 659-ft. above sea level, lat. 42° 52' 44", long. 73° 51' 47".
Transmitter: 2.6-mi. NW of Clifton Park center, 0.09-mi. E of Waite Rd.
- ★ **Amityville**—W63BJ, Michael A. Bogner.
Technical facilities: 100-w TPO, 2.51-kw ERP, 33-ft. above ground, 39-ft. above sea level, lat. 40° 39' 23", long. 73° 24' 26".
Requests CP for change to 1000-w TPO, 81.8-kw ERP, 56-ft. above ground, 46-ft. above sea level. BMMPTTL-891206PA.
Transmitter: 25 Victoria Dr.
- ★ **Auburn**—W48AO, Sonny Persad.
Technical facilities: 100-w TPO, 1.15-kw ERP, 230-ft. above ground, 938-ft. above sea level, lat. 42° 55' 43", long. 76° 33' 39".
Transmitter: 85 Osborne St.
- ★ **Auburn**—W54AK, Sonny Persad.
Technical facilities: 1000-w TPO, 18.1-kw ERP, 180-ft. above ground, 889-ft. above sea level, lat. 42° 55' 43", long. 76° 33' 39".
Transmitter: 85 Osborne St., Auburn.
- ★ **Binghamton**—W14AH, Trinity Broadcasting Network Inc. Phone: 714-832-2950.
Technical facilities: 1000-w TPO, 7.8-kw ERP, 564-ft. above ground, 2257-ft. above sea level, lat. 42° 03' 22", long. 75° 56' 39".
Transmitter: Ingraham Hill, 0.3-mi. W of Folland & Hawleytown Rds., near Binghamton.
Began Operation: December 31, 1988.
Satellite programming: Trinity Bcstg. Network.
Note: Licensed as a translator.
- ★ **Brownsville**—W54AY, Island Bcstg. Co.
Technical facilities: 100-w TPO, 3-kw ERP, 279-ft. above ground, 387-ft. above sea level, lat. 40° 40' 30", long. 73° 54' 50".
Transmitter: 249 Hopkinson Ave.
Note: Operating as a translator; primary station WVIA-TV, Scranton & Wilkes-Barre, PA.
- ★ **Buffalo**—W58AV, Citizens Television Systems Inc. Phones: 716-884-9228; 716-884-9229.
Studio: 18 Agassiz Circle, Buffalo, NY 14214.

Low Power TV Stations—New York

- Technical facilities:** 1000-w TPO, 15.14-kw ERP, 576-ft. above ground, 1167-ft. above sea level, lat. 42° 52' 47", long. 78° 52' 36".
Transmitter: Marine Midland Center.
Equipment: Television Technology transmitter; Bogner antenna.
Satellite earth station: Superior; Scientific-Atlanta receivers.
Began Operation: September 15, 1988.
Locally originated programming: Community programming; city council meetings; local special events; ethnic; magazines; music; public affairs; specials; hunting & fishing show; talk shows.
Satellite programming: Hit Video USA; Learning Channel; movies; music videos; religious; sports; syndicated programming.
Advertising: Yes. Rates: \$50.00/30 Sec. Represented (legal): Samuel Simon.
Personnel: Deborah Ann Heisler, general manager; Bruce G. Alesse, sales manager.
- ★ **Buffalo**—W67BV, K. Sandoval Burke. Phone: 303-494-9660.
Technical facilities: 1000-w TPO, 29.58-kw ERP, 331-ft. above ground, 942-ft. above sea level, lat. 42° 52' 58", long. 78° 52' 30".
Transmitter: One M & T Plaza, 345 Main St.
- ★ **Canandaigua**—W19BE, George W. Kimble.
Technical facilities: 1000-w TPO, 16.8-kw ERP, 89-ft. above ground, 1119-ft. above sea level, lat. 42° 51' 47", long. 77° 19' 22".
Transmitter: Intersection of Bliss & Hickox Rds., Canandaigua.
- Cazenovia**—W07CA, Craig L. Fox.
Technical facilities: 10-w TPO, 0.100-kw ERP, 62-ft. above ground, 1394-ft. above sea level, lat. 42° 57' 18", long. 75° 53' 40".
Transmitter: Syracuse Rd., Rte. 92, Cazenovia.
- Cazenovia**—W15BA, Kevin O'Kane.
Technical facilities: 10-w TPO, 0.10-kw ERP, 157-ft. above ground, 1486-ft. above sea level, lat. 42° 57' 18", long. 75° 53' 40".
Transmitter: Syracuse Rd., Rte. 92, Cazenovia.
- ★ **Champlain-Chazy**—W19BG, Champlain Radio Inc.
Technical facilities: 100-w TPO, 1.91-kw ERP, 187-ft. above ground, 358-ft. above sea level, lat. 44° 56' 44", long. 73° 25' 48".
Transmitter: Rapid Rd., Champlain.
- East Hampton**—W14AG, Global Village Video Resource Center.
Technical facilities: 81.65-w TPO, 0.964-kw ERP, 104-ft. above ground, 217-ft. above sea level, lat. 40° 59' 30", long. 72° 10' 35".
Began Operation: May 1, 1987.
Locally originated programming: News.
Advertising: Planned.
- ★ **Fayetteville**—W54AL, AGK Communications.
Technical facilities: 23.4-kw ERP, lat. 42° 56' 47", long. 76° 01' 24".
- Glens Falls**—W08CJ, Grich Bcstg. Corp. Studio: Mark Plaza, Quaker Rd., Glens Falls, NY 12801.
Technical facilities: 10-w TPO, 0.019-kw ERP, 161-ft. above ground, 489-ft. above sea level, lat. 43° 18' 29", long. 73° 38' 32".
Transmitter: Jay St., Glens Falls.
- Equipment:** Television Technology transmitter; Scala antenna.
Satellite earth stations: Paracclipse, 3.2-meter; Chapparral, 3.2-meter; Sony receivers.
Began Operation: December 18, 1987.
Locally originated programming: Community programming; city council meetings; local special events; game shows; magazines; news; public affairs; specials; sports; sports magazine; talk shows; variety shows; weather. managers mailbox.
Personnel: James E. Grich, pres. & general manager; Johanna Dowling, sales dir.; Neil Edward Wallace, production supervisor; Daniel Shipski, engineer; Peggy Lynn Grich, traffic.
- ★ **Glens Falls**—W14AZ, Trinity Bcstg. Network.
Technical facilities: 1000-w TPO, 10.7-kw ERP, 223-ft. above ground, 1526-ft. above sea level, lat. 43° 18' 17", long. 73° 45' 07".
Transmitter: 1.2-mi. ENE of Glens Falls & Smith Mountain Rds., near Lake Luzerne.
- ★ **Glens Falls**—W26AJ, Grich Bcstg. Phone: 518-798-8000. Fax: 518-798-0735. Studio: 28 Mark Plaza, Queensbury, NY 12804.
Technical facilities: 13.6-kw ERP, lat. 43° 18' 17", long. 73° 45' 07".
Requests modification of CP for change to 12.9-kw ERP, 95-ft. above ground, 1506-ft. above sea level, lat. 43° 17' 22", long. 73° 44' 35". **Transmitter:** 4-mi. SW of Glens Falls.
Planned locally originated programming: Community programming; documentaries; game shows; health; magazines; music; news; locally produced news; public affairs; religious; specials; sports; hunting & fishing show; state university sports; high school sports; sports magazine; talk shows; variety shows; weather.
Advertising: Yes. Rates: \$50.00/30 Sec.; \$100.00/Min.
- ★ **Gloversville**—W49BA, Michael A. Sleezer.
Technical facilities: 100-w TPO, 8.9-kw ERP, 56-ft. above ground, 876-ft. above sea level, lat. 43° 02' 51", long. 74° 20' 52".
Transmitter: 97-101 S. Main St., Gloversville.
- ★ **Greece**—W61BW, EDU Cable Corp.
Technical facilities: 100-w TPO, 1.62-kw ERP, 213-ft. above ground, 732-ft. above sea level, lat. 43° 11' 14", long. 77° 42' 09".
Transmitter: Corner of Long Pond Rd. & Ridgeway Ave., Greece.
- ★ **Hamburg**—W39BC, Southtown's Christian Center Inc.
Technical facilities: 1000-w TPO, 54.03-kw ERP, 128-ft. above ground, 856-ft. above sea level, lat. 42° 42' 21", long. 78° 55' 07".
Transmitter: 0.1-mi. S of Lakeview Rd. between Star Rte. 20 & New York Thruway, Hamburg.
- ★ **Hampton Bays**—W57AZ, Lawrence P. O'Daly.
Technical facilities: 832-w TPO, 35.5-kw ERP, 141-ft. above ground, 205-ft. above sea level, lat. 40° 53' 17", long. 72° 26' 43".
Transmitter: Southampton College, Montauk Hwy., Southampton.
- ★ **Ithaca**—W26AN, Park Bcstg. Inc.
Technical facilities: 100-w TPO, 1.32-kw ERP, 79-ft. above ground, 512-ft. above sea level, lat. 42° 26' 16", long. 76° 29' 46".
Transmitter: The Tower Bldg., Terrace Hill, Ithaca.
- Jamestown**—W10BH, Trinity Bcstg. Network Inc. Phone: 714-832-2950.
Technical facilities: 10-w TPO, 0.026-kw ERP, 77-ft. above ground, 1774-ft. above sea level, lat. 42° 07' 55", long. 79° 13' 09".
Transmitter: 3-mi. NE of Jamestown.
Satellite programming: Trinity Bcstg. Network.
- Jamestown**—W43AP, Ogdens Newspapers Inc.
Technical facilities: 1000-w TPO, 8.47-kw ERP, 194-ft. above ground, 1647-ft. above sea level, lat. 42° 05' 11", long. 79° 14' 20".
Transmitter: 15 W. Second St., Jamestown.
- ★ **Liberty**—W30AZ, Mesters TV.
Technical facilities: 1000-w TPO, 0.825-kw ERP, 243-ft. above ground, 1791-ft. above sea level, lat. 41° 45' 09", long. 74° 43' 01".
Transmitter: E. Monguap Rd., Liberty.
- Little Falls**—W28AQ, Kevin O'Kane.
Technical facilities: 100-w TPO, 1.3-kw ERP, 131-ft. above ground, 1460-ft. above sea level, lat. 42° 59' 02", long. 74° 53' 46".
Transmitter: Oregon Rd., Little Falls.
- ★ **Martinsburg**—W12CG, Lexington Equipment & Supply Inc.
Technical facilities: 10-w TPO, 0.281-kw ERP, 98-ft. above ground, 1119-ft. above sea level, lat. 43° 47' 46", long. 75° 29' 58".
Transmitter: 7785 N. State St., Lowville.
- ★ **Massena**—W42AP, Watertown Television Corp.
Technical facilities: 1000-w TPO, 5.58-kw ERP, 244-ft. above ground, 478-ft. above sea level, lat. 44° 53' 42", long. 74° 56' 05".
Requests CP for change to Ch. 28, 13.7-kw ERP, 564-ft. above sea level, lat. 44° 54' 14", long. 74° 53' 01". **Transmitter:** WMSA(AM) transmitter site. BMMPTL-890310RS.
Transmitter: 3.4-mi. SW of city.
- ★ **Massena**—W47AQ, Blacks Desiring Media Inc.
Technical facilities: 1000-w TPO, 5.51-kw ERP, 249-ft. above ground, 486-ft. above sea level, lat. 44° 53' 42", long. 74° 56' 05".
Transmitter: 3.4-mi. SW of city at 215°T.
- Mineola**—W57BC, WLIG-TV Inc.
Technical facilities: 1000-w TPO, 30-kw ERP, 259-ft. above ground, 322-ft. above sea level, lat. 40° 44' 59", long. 73° 34' 56".
Transmitter: Maria Regina High School, 1333 Admiral Lane, Uniondale.
Note: Operating as a translator; primary station WLIG Riverhead, NY.
- ★ **Monticello**—W27AL, John Mester.
Planned locally originated programming: Community programming; local special events; ethnic; sports; sports magazine.
- ★ **Monticello**—W35AU, Catskill Mountains Bcstg.
Technical facilities: 1000-w TPO, 12.1-kw ERP, 184-ft. above ground, 1804-ft. above sea level, lat. 41° 40' 58", long. 74° 39' 16".
Transmitter: Kiamesha Hill, 1-mi. E of Kiamesha Lake.
- ★ **Nyack**—W57BP, Bernard Marko.
Technical facilities: 1000-w TPO, 45.6-kw ERP, 72-ft. above ground, 591-ft. above sea level, lat. 41° 02' 15", long. 73° 50' 35".
Transmitter: Intersection of Saw Mill River Pkwy. & Cross Westchester Expwy., White Plains.
- Olean**—W20AB, Choice Olean Television Station Inc. Phone: 716-373-2488. Studio: 245-247 N. Union St., Olean, NY 14760.
Technical facilities: 1000-w TPO, 12.50-kw ERP, lat. 42° 04' 50", long. 78° 25' 50".
Transmitter: 245 N. Union St., Olean, NY.
Equipment: Emcee transmitter; Scala antenna.
Satellite earth station: DX Antenna. 5-meter; Sony receivers.
Began Operation: December 28, 1986.
Locally originated programming: Children's programming; community programming; city council meetings; local special events; educational; health; magazines; news; locally produced news; wire service news; character generated news; public affairs; religious; state university sports; sports magazine; variety shows.
Planned locally originated programming: Hunting & fishing show.
Satellite programming: Biznet; INN; International TV Network; FamilyNet; movies; music videos; RFD-TV; syndicated programming; Wall Street Journal Report.
Advertising: Yes. Rates: \$10.00-\$25.00/30 Sec.
Personnel: Craig Miller, station manager; Douglas Little, sales manager; Carl Stiefater, chief engineer.
- Olean**—W25AK, Choice Olean Television Station Inc.
Studio: 245-247 N. Union St., Olean, NY 14760.
Technical facilities: 100-w TPO, 1.34-kw ERP, 180-ft. above ground, 2256-ft. above sea level, lat. 42° 03' 00.40", long. 78° 25' 11.00".
Transmitter: Savage Hollow Rd.
Equipment: Television Technology transmitter; Bogner antenna.
Began Operation: February 15, 1988.
Locally originated programming: Children's programming; community programming; city council meetings; local special events; educational; news; locally produced news; character generated news; public affairs; religious; state university sports; high school sports; sports magazine; talk shows; variety shows; weather.
Satellite programming: Biznet; INN; International TV Network; FamilyNet; movies; music videos; RFD-TV; syndicated programming.
Personnel: Craig Miller, general manager & program director; Douglas Little, sales manager; Carl Stiefater, chief engineer.
- Olean**—W51AN, Trinity Bcstg. Network Inc. Phone: 714-832-2950.
Technical facilities: 100-w TPO, 1.35-kw ERP, 60-ft. above ground, 2097-ft. above sea level, lat. 42° 06' 24", long. 78° 23' 28".
Transmitter: 1.7-mi. NE of Olean.
Equipment: Bogner antenna.
Began Operation: November 28, 1986.
Satellite programming: Trinity Bcstg. Network.
- Oneida**—W22BD, Kevin O'Kane.
Technical facilities: 100-w TPO, 1.71-kw ERP, 92-ft. above ground, 531-ft. above sea level, lat. 43° 05' 35", long. 75° 39' 06".
Transmitter: 240 Main St., Oneida.

Oneida, Wampsville, Durhamville, Verona & Vernon—W13BR, Kevin O'Kane.
 Technical facilities: 10-w TPO, 0.091-kw ERP, 92-ft. above ground, 535-ft. above sea level, lat. 43° 05' 35", long. 75° 39' 06".
 Transmitter: 240 Main St., Oneida.

Oneonta—W15AS, Rastus Bcst.
 Technical facilities: 100-w TPO, 0.84-kw ERP, 128-ft. above ground, 2028-ft. above sea level, lat. 42° 25' 27", long. 75° 04' 04".
 Transmitter: Rte. 28.

★ **Oneonta—W31AP**, Kevin O'Kane.
 Technical facilities: 1000-w TPO, 6.5-kw ERP, 151-ft. above ground, 2070-ft. above sea level, lat. 42° 25' 33", long. 75° 02' 47".
 Transmitter: Swart Hollow Rd., Oavenport.

Plainview-Hicksville—W44AI, Island Broadcasting Co. Phone: 516-997-7800.
 Studio: 110 E. 23rd St., New York, NY 10010.

Technical facilities: 1000-w TPO, 131-kw ERP, 324-ft. above ground, 230-ft. above sea level, lat. 40° 47' 19", long. 73° 27' 09".

Holds CP for change to 129-kw ERP 253-ft. above ground, 354-ft. above sea level, lat. 40° 44' 45", long. 73° 37' 29".
 Transmitter: Second & Senate Sts., Mineola. BPTTL-89061310.

Equipment: Emcee transmitter; Bogner antenna.
 Began Operation: April 1, 1987.

Locally originated programming: Ethnic; foreign language programming; music video clips; news; locally produced news; religious.

Planned locally originated programming: Educational; college courses; game shows.

Advertising: Yes.
 Personnel: Michael Bogner, station manager.

★ **Plattsburgh—W14AV**, Elizabeth Terrell.
 Technical facilities: 1000-w TPO, 19.3-kw ERP, 866-ft. above ground, 2946-ft. above sea level, lat. 44° 34' 26", long. 73° 40' 29".
 Transmitter: Terry Mountain 15.4-mi. NW of Peru.

★ **Potsdam & Canton—W34AR**, Oavid James Alteri.
 Technical facilities: 1000-w TPO, 16-kw ERP, 164-ft. above ground, 584-ft. above sea level, lat. 44° 38' 38", long. 75° 08' 32".
 Requests CP for change to 36.5-kw ERP, lat. 44° 35' 46", long. 74° 46' 19".
 Transmitter: Rte. 11, Potsdam.

★ **Poughkeepsie—W32AS**, Amos Communications Inc.
 Technical facilities: 100-w TPO, 1.92-kw ERP, 98-ft. above ground, 1089-ft. above sea level, lat. 41° 38' 25", long. 74° 01' 16".
 Transmitter: 5.2-mi. SW of Poughkeepsie city limits on Mariborough Mountain.

Poughkeepsie—W42AE, Dutchess Community College. Phone: 914-471-4500. Fax: 914-471-8467.
 Studio: Pendell Rd., Poughkeepsie, NY 12601.

Technical facilities: 100-w TPO, 1.932-kw ERP, 135-ft. above ground, 1129-ft. above sea level, lat. 41° 43' 10", long. 73° 59' 45".

Transmitter: Illinois Mountain, approx. 3-mi. W of Poughkeepsie.
 Equipment: Emcee transmitter; Bogner antenna.

Satellite earth stations: Microdyne, 5.0-meter Ku-band; Scientific-Atlanta, 4.5-meter C-band; Scientific-Atlanta receivers.

Began Operation: January 21, 1981.
 Locally originated programming: College courses.

Represented (legal): Schwartz, Woods & Miller.

Personnel: Jay Simpson, dir. of telecommunications.

Note: Licensed & operating as a translator part-time; primary station WMHT, Schenectady, NY.

Rochester—W15AL, Monica Kimble.
 Technical facilities: 800-w TPO, 9-kw ERP, 151-ft. above ground, 866-ft. above sea level, lat. 43° 08' 07", long. 77° 35' 07".

Requests CP for change to 18-kw ERP, 453-ft. above ground, 984-ft. above sea level, lat. 43° 10' 14", long. 77° 40' 23".
 Transmitter: To Colfax St., Rochester. BPTTL-891208VF.

Transmitter: Pinnacle Hill, Rochester.

Rochester—W38AW, Hometown Vision Inc. Phone: 716-546-3800. Fax: 716-544-1110.
 Studio: 184 Monroe Ave., Rochester, NY 14607.

Technical facilities: 1000-w TPO, 27.2-kw ERP, 118-ft. above ground, 804-ft. above sea level, lat. 43° 08' 07", long. 77° 35' 07".

Transmitter: 115 Highland Ave., Rochester. Began Operation: April 1, 1990.

Locally originated programming: Children's programming; community programming; local special events; ethnic; health; news; wire service news; talent shows; talk shows; variety shows; weather.

★ **Rochester—W40AG**, Channel America LPTV Holdings Inc. Phone: 212-262-5353.

Technical facilities: 1000-w TPO, 30.7-kw ERP, 272-ft. above ground, 810-ft. above sea level, lat. 43° 10' 37", long. 77° 28' 39".

Transmitter: 2.6-mi. SE of intersection of Plank Rd. & Scribner Rd., Rochester.

★ **Rochester—W43BA**, Ronald D. Kniffin.
 Technical facilities: 1000-w TPO, 5.8-kw ERP, 360-ft. above ground, 896-ft. above sea level, lat. 43° 10' 14", long. 77° 40' 23".

Transmitter: 3136 S. Winston Rd., Rochester.

★ **Rochester—W57BE**, Evergreen Bcstg. Corp.
 Technical facilities: 100-w TPO, 3.97-kw ERP, 279-ft. above ground, 928-ft. above sea level, lat. 43° 08' 09", long. 77° 34' 57".
 Transmitter: Pinnacle Hill, Brighton.

★ **Rome (north & south)—W12BZ**, Kevin O'Kane.
 Technical facilities: 10-w TPO, 0.129-kw ERP, 171-ft. above ground, 584-ft. above sea level, lat. 43° 12' 18", long. 75° 14' 23".

Requests modification of CP for change to 108-ft. above ground, 535-ft. above sea level, lat. 43° 11' 41", long. 75° 26' 33".
 Transmitter: Greenfield Rd., Rome. BMPTVL-891208MJ.

Transmitter: Muck Rd., Rome.

★ **Rutland—W13CO**, Lexington Equipment & Supply Inc.

Technical facilities: 10-w TPO, 0.129-kw ERP, 89-ft. above ground, 1040-ft. above sea level, lat. 43° 57' 23", long. 75° 50' 45".

Transmitter: Rte. 126, Rutland.

★ **Schenectady—W39BI**, Penny C. Wilmouth.
 Technical facilities: 1000-w TPO, 26.2-kw ERP, 85-ft. above ground, 1345-ft. above sea level, lat. 42° 50' 46", long. 74° 03' 46".

Transmitter: 0.7-mi. e of Junction of Patersonville & Crawford Rds., Rotterdam.

★ **Southampton—W23AA**, Channel America LPTV Holdings Inc.
 Technical facilities: 10-kw ERP, lat. 40° 48' 35", long. 72° 35' 42".

Syracuse—W11BP, Craig L. Fox.
 Technical facilities: 10-w TPO, 0.073-kw ERP, 332-ft. above ground, 1001-ft. above sea level, lat. 43° 00' 25", long. 76° 05' 38".

Requests CP for change to 141-ft. above ground, 676-ft. above sea level, lat. 43° 03' 33", long. 76° 08' 10".
 BPTTL-891208VQ.

Transmitter: Old Stonehouse Rd.

Syracuse—W13BU, Craig L. Fox.
 Technical facilities: 3.4-w TPO, 0.028-kw ERP, 269-ft. above ground, 669-ft. above sea level, lat. 43° 03' 01", long. 76° 09' 03".

Transmitter: 109 S. Warren St.

Syracuse—W14AE, Channel America LPTV Holdings Inc. Phone: 212-262-5353. Fax: 212-246-8542.

Technical facilities: 100-w TPO, 0.376-kw ERP, 345-ft. above ground, 1014-ft. above sea level, lat. 43° 00' 25", long. 76° 05' 38".

Holds CP for change to 1000-w TPO, 14.6-kw ERP, 269-ft. above ground, 669-ft. above sea level, lat. 43° 03' 01", long. 76° 09' 03".
 Transmitter: 109 S. Warren St. BPTTL-880623TX.

Transmitter: Old Stonehouse Rd., Oe Witt. Satellite earth station: In operation.

Began Operation: June 1, 1988.
 Satellite programming: Movies; sports; syndicated programming. Channel America Television Network.

Advertising: Yes. Rates: \$300/30 Sec.; \$500/Min.; \$1000/Hour.

Syracuse—W18AL, Syracuse TV Corp. Phone: 315-472-0200.
 Studio: 401 W. Kirkpatrick St., Syracuse, NY 13204.

Technical facilities: 1000-w TPO, 20-kw ERP, 331-ft. above ground, 1001-ft. above sea level, lat. 43° 00' 25", long. 76° 05' 38".

Transmitter: Old Stonehouse Rd., De Witt. Equipment: Emcee transmitter; Bogner antenna.

Satellite earth station: Paracclipse; Chaparral receivers.

Began Operation: October 9, 1984.
 Locally originated programming: Classified advertising; religious. shopping services.

Advertising: Yes. Rates: \$20.00/Hour.
 Represented (legal): James L. Oyster.
 Personnel: Craig Fox, general manager.

Note: Licensed as a translator.

★ **Syracuse—W30AJ**, Connecticut Home Theatre.
 Technical facilities: 1000-w TPO, 20-kw ERP, 335-ft. above ground, 735-ft. above sea level, lat. 43° 03' 00", long. 76° 09' 04".

Transmitter: State Tower Bldg., 109 S. Warren St., Syracuse.

★ **Syracuse—W35AQ**, Craig L. Fox.
 Technical facilities: 1000-w TPO, 11-kw ERP, 158-ft. above ground, 548-ft. above sea level, lat. 43° 03' 30", long. 76° 10' 00".
 Transmitter: 401 W. Kirkpatrick St., Syracuse.

★ **Syracuse—W51BA**, AGK Communications Assoc.
 Technical facilities: 200-w TPO, 3.64-kw ERP, 338-ft. above ground, 778-ft. above sea level, lat. 43° 00' 32", long. 76° 08' 22".

Transmitter: Bernadine Apt. Bldg., 417 Churchill Ave.

★ **Tonawanda—W36AW**, Ronald O. Kniffin. Phone: 716-544-3820. Fax: 716-544-1110.

Technical facilities: 1000-w TPO, 16.4-kw ERP, 499-ft. above ground, 1076-ft. above sea level, lat. 43° 01' 48", long. 78° 55' 15".

Transmitter: 871 Whitehaven Rd., Grand Island.

Utica—W41AE, Trinity Bcstg. Network Inc. Phone: 714-832-2950.

Technical facilities: 1000-w TPO, 13.2-kw ERP, 190-ft. above ground, 1397-ft. above sea level, lat. 43° 08' 38", long. 75° 10' 44".

Transmitter: WIBQ-FM tower. Equipment: Scala antenna.

Began Operation: November 28, 1986.
 Satellite programming: Trinity Bcstg. Network.

Utica—W53AM, Kevin O'Kane.
 Technical facilities: 1000-w TPO, 13.5-kw ERP, 453-ft. above ground, 1476-ft. above sea level, lat. 43° 08' 46", long. 75° 10' 40".

Transmitter: Smith Hill Rd., Deerfield.

Utica, Marcy, Deerfield, Schuyler & Frankfort—W11BS, Kevin O'Kane.

Technical facilities: 10-w TPO, 0.091-kw ERP, 305-ft. above ground, 1496-ft. above sea level, lat. 43° 08' 46", long. 75° 10' 40".

Transmitter: Smith Hill Rd., Deerfield.

★ **Waterloo—W27BA**, George W. Kimble.
 Technical facilities: 1000-w TPO, 13.5-kw ERP, 249-ft. above ground, 948-ft. above sea level, lat. 42° 48' 22", long. 76° 50' 47".

Transmitter: Intersection of Rtes. 96 & 336, Varick.

Watertown—W25AB, Watertown Television Corp. Phone: 414-786-1851.

Technical facilities: 100-w TPO, 1.84-kw ERP, 187-ft. above ground, 617-ft. above sea level, lat. 43° 58' 55", long. 75° 56' 42".

Transmitter: Stateway Plaza, Arsenal St., Watertown.

Westbury—W38AM, Island Broadcasting Co. Phone: 516-997-7800.

Technical facilities: 1000-w TPO, 35-kw ERP, 253-ft. above ground, 354-ft. above sea level, lat. 40° 44' 45", long. 73° 37' 29".

Transmitter: 260 E. Second St., Mineola. Planned locally originated programming: Children's programming; community programming; ethnic; educational; public affairs; religious.

Advertising: Yes.

Personnel: Michael Bogner, station manager.

★ **White Lake—W51BN**, Mesters TV.

Technical facilities: 100-w TPO, 0.87-kw ERP, 108-ft. above ground, 1388-ft.

Low Power TV Stations—New York

- above sea level, lat. 41° 41' 17", long. 74° 50' 04".
Transmitter: County Hwy. 141, Kaunega Lake.
- ★ **White Plains**—W23AU, Westchester Bcstg. Inc.
Technical facilities: 100-w TPO, 1.02-kw ERP, 148-ft. above ground, 489-ft. above sea level, lat. 41° 01' 56", long. 73° 42' 58".
Transmitter: Castle Bldg., 0.31 SSW of the intersection of Purchase St. & Anderson Hill Rd.
- ★ **Clinton**—W578B, Destin Community Television.
Technical facilities: 1000-w TPO, 3.97-kw ERP, 312-ft. above ground, 463-ft. above sea level, lat. 34° 58' 40", long. 78° 18' 15".
Transmitter: WRRZ(AM) transmitter site.
- ★ **Concord**—W068F, Sherricom Television of Concord.
Technical facilities: 10-w TPO, 0.031-kw ERP, 164-ft. above ground, 850-ft. above sea level, lat. 35° 27' 02", long. 80° 38' 06".
Transmitter: 2613 Craig Ave., Concord.
- Durham & Chapel Hill**—W138W, Norma Levin.
Technical facilities: 10-w TPO, 0.015-kw ERP, 256-ft. above ground, 650-ft. above sea level, lat. 36° 03' 58", long. 78° 53' 26".
Transmitter: 1003 Communications Dr.
- ★ **Fayetteville**—W19AV, Capitol Bcstg. Co. Inc.
Technical facilities: 1000-w TPO, 13.1-kw ERP, 147-ft. above ground, 377-ft. above sea level, lat. 35° 06' 58", long. 78° 55' 58".
Transmitter: 0.2-mi. NE of intersection of Rtes. 82, 210 on 1437, Shaws.
- ★ **Franklin**—W28AN, University of North Carolina.
Technical facilities: 1.05-kw ERP, lat. 35° 10' 23", long. 83° 34' 52".
- ★ **Gastonia**—W34AJ, Neighborhood Bcstg. Services Inc.
Technical facilities: 10-kw ERP, lat. 35° 13' 56", long. 81° 16' 36".
- Goldsboro**—W598A, Trinity Bcstg. Network. Phone: 714-832-2950.
Technical facilities: 1000-w TPO, 15.2-kw ERP, 144-ft. above ground, 276-ft. above sea level, lat. 35° 23' 01", long. 77° 59' 55".
Transmitter: 139 W. Walnut St., Goldsboro.
- ★ **Greensboro**—W29AX, Sylvia M. Landin.
Technical facilities: 1000-w TPO, 111-kw ERP, 551-ft. above ground, 1414-ft. above sea level, lat. 36° 13' 15", long. 79° 54' 24".
Transmitter: Public Rd. 2313-Stafford Rd., near Winfree Rd., Summerfield.
- ★ **Greensboro**—W42AR, Capitol Bcstg. Co. Inc.
Technical facilities: 1000-w TPO, 12.8-kw ERP, 151-ft. above ground, 1001-ft. above sea level, lat. 36° 03' 44", long. 79° 48' 46".
Transmitter: 1319 W. Lee St., Greensboro.
- Henderson**—W34AX, Taras Communications Inc.
Technical facilities: 1000-w TPO, 25.7-kw ERP, 476-ft. above ground, 689-ft. above sea level, lat. 36° 21' 41", long. 78° 24' 56".
Transmitter: E. of State Rte. 39, 1.5-mi. N of I-85.
- ★ **Henderson**—W53AR, Taras Communications Inc.
Technical facilities: 1000-w TPO, 16.9-kw ERP, 476-ft. above ground, 889-ft. above sea level, lat. 36° 21' 41", long. 78° 24' 56".
Transmitter: E. of State Rte. 39, 1.5-mi. N of I-85.
- ★ **Henderson**—W56CH, Taras Communications Inc.
Technical facilities: 1000-w TPO, 23.5-kw ERP, 476-ft. above ground, 889-ft. above sea level, lat. 36° 21' 41", long. 78° 24' 56".
Transmitter: E. of State Rte. 39, 1.5-mi. N of I-85.
- ★ **Hope Mills**—W69CA, Heritage Bcstg. Co.
Technical facilities: 1000-w TPO, 4.58-kw ERP, 141-ft. above ground, 236-ft. above sea level, lat. 34° 59' 02", long. 78° 57' 04".
Transmitter: 0.25-mi. NE of city center, Hope Mills.
- ★ **Jacksonville**—W69BZ, Local Sights & Sounds Inc.
Technical facilities: 1000-w TPO, 8.23-kw ERP, 200-ft. above ground, 217-ft. above sea level, lat. 34° 44' 56", long. 77° 24' 51".
Transmitter: 906 Lejeune Blvd., Jacksonville.
- Kinston-Greenville**—W64AZ, Local Television Assoc. Inc. Phone: 919-240-0888.
Studio: One Television Place, Hwy. 70W, Morehead City, NC.
Technical facilities: 6.420-kw ERP, 280-ft. above ground, lat. 35° 14' 30", long. 77° 36' 30".
Equipment: Acrodyne transmitter; Scala antenna.
Satellite earth stations: In operation.
Began Operation: November 1, 1987.
Represented (sales): Glen Rose.
Represented (engineering): Rick Carrol.
Represented (legal): Fisher, Wayland, Cooper & Leader.
Personnel: Larhe Vestal, general manager.
Note: Operating as a translator; primary station WFXI, Morehead City, NC.
- ★ **Lenoir**—W41AR, R. L. Bush Jr. Phone: 704-728-4200.
Technical facilities: 1000-w TPO, 11.4-kw ERP, 141-ft. above ground, 1539-ft. above sea level, lat. 35° 55' 00", long. 81° 28' 50".
Requests modification of CP for change to 0.4-kw ERP, 2264-ft. above sea level, lat. 35° 54' 25", long. 81° 29' 23", BMPTTL-890817IA.
Transmitter: 3.1-mi. SE of city center at a heading of 94°T.
- Lenoir**—W53AO, Ralph Gene Norman.
Technical facilities: 100-w TPO, 1.17-kw ERP, 46-ft. above ground, 2284-ft. above sea level, lat. 35° 54' 25", long. 81° 29' 23".
Transmitter: Peak of Hiberten Mountain near Forestry Lookout Tower.
- ★ **Manteo**—W048X, Lidia Rodriguez.
Technical facilities: 0.15-kw ERP, lat. 35° 53' 44", long. 75° 41' 00".
- ★ **Manteo**—W18AH, Juan Villareal. Phone: 512-399-7777.
Technical facilities: 100-w TPO, 3.2-kw ERP, 160-ft. above ground, 187-ft. above sea level, lat. 35° 53' 44", long. 75° 41' 00".
Transmitter: S. of Turn Basin, S of Manteo.
- ★ **Manteo**—W26AH, CMM Inc.
Technical facilities: 1000-w TPO, 11.8-kw ERP, 138-ft. above ground, 148-ft. above sea level, lat. 35° 52' 33", long. 75° 38' 57".
Transmitter: 2-mi. S of city center & 3-mi. N of Wanchese St.
- ★ **Manteo**—W39AX, John W. Gainey III.
Technical facilities: 6.27-kw ERP, lat. 35° 53' 17", long. 75° 39' 32".
- ★ **Manteo**—W52AN, Jennifer J. Frost & Liliias J. Morrison.
Technical facilities: 1000-w TPO, 11.2-kw ERP, 141-ft. above ground, 148-ft. above sea level, lat. 35° 52' 33", long. 75° 38' 57".
Transmitter: 2-mi. S of city center & 3-mi. N of Wanchese, 1.2-mi. W of Rte. 345.
- ★ **Morganton**—W23AN, James Brown.
Technical facilities: 1000-w TPO, 41.2-kw ERP, 138-ft. above ground, 1289-ft. above sea level, lat. 35° 47' 22", long. 81° 34' 40".
Transmitter: 6.6-mi. NE of center of Morganton.
- ★ **Mount Airy**—W34DD, Applied Design & Development Corp.
Technical facilities: 100-w TPO, 1.05-kw ERP, 131-ft. above ground, 1391-ft. above sea level, lat. 36° 28' 37", long. 80° 34' 40".
Transmitter: 0.5-mi. NW of intersection of U.S. 52 & 52-A, Boones Hill.
- ★ **Murphy**—W31AN, University of North Carolina.
Technical facilities: 1.1-kw ERP, lat. 35° 05' 02", long. 84° 00' 58".
- ★ **Pinehurst**—W44AO, Mark Evans. Phone: 202-686-6120.
Technical facilities: 1000-w TPO, 5.72-kw ERP, 433-ft. above ground, 980-ft. above sea level, lat. 35° 09' 04", long. 79° 28' 40".
Transmitter: 5-mi. W of Hwy. 5, 3-mi. SW of Pinehurst.
- ★ **Pinehurst**—W52AR, Destin Community TV.
Technical facilities: 1000-w TPO, 2.17-kw ERP, 443-ft. above ground, 938-ft. above sea level, lat. 35° 09' 04", long. 79° 28' 40".
Transmitter: 3-mi. S of Pinehurst.
- Raleigh**—W13CI, Norma Levin.
Technical facilities: 10-w TPO, 0.148-kw ERP, 374-ft. above ground, 846-ft. above sea level, lat. 35° 47' 15", long. 78° 43' 39".
Transmitter: 5721 Chapel Hill Rd., Raleigh.
- ★ **Raleigh**—W50AN, Trinity Bcstg. Network Inc. Phone: 714-832-2950.
Technical facilities: 1000-w TPO, 10.5-kw ERP, 190-ft. above ground, 364-ft. above sea level, lat. 35° 46' 50", long. 78° 38' 41".
Requests CP for change to Ch. 38. BMPTTL-890202ID.
Transmitter: Holiday Inn, 320 Hillsboro St., Raleigh.
Planned satellite programming: Trinity Bcstg. Network.
- ★ **Raleigh**—W60AU, Pearl Television Associates.
Technical facilities: 19.5-kw ERP, lat. 35° 41' 07", long. 78° 43' 14".
- ★ **Raleigh**—W63BE, Capitol Bcstg. Co. Inc.
Technical facilities: 1000-w TPO, 7.02-kw ERP, 279-ft. above ground, 660-ft. above sea level, lat. 35° 46' 46", long. 78° 40' 30".
Transmitter: 2617 Western Blvd., Raleigh.
- ★ **Raleigh**—W668O, Christina M. Berry.
Technical facilities: 550-w TPO, 20-kw ERP, 328-ft. above ground, 679-ft. above sea level, lat. 35° 41' 07", long. 78° 43' 14".
Transmitter: 5706 New Chapel Hill Rd., Raleigh.
- Raleigh**—W68BK, St. Augustine's College. Phone: 919-828-4451.

Studio: 1315 Oakwood Ave., Raleigh, NC 27611.
 Technical facilities: 1000-w TPO, 23.2-kw ERP, 427-ft. above ground, 748-ft. above sea level, lat. 35° 47' 28", long. 78° 37' 10".
 Transmitter: Athletic fields on St. Augustine's Campus, Raleigh.
 Equipment: Acrodyne transmitter; Bogner antenna.
 Began Operation: January 1, 1988.

Reidsville—W14AU, Community Bcstg. Systems Inc. Phone: 919-342-2668.
 Studio: 115 Gilmer, Reidsville, NC 27320.
 Technical facilities: 1000-w TPO, 6.69-kw ERP, 135-ft. above ground, 958-ft. above sea level, lat. 36° 21' 36", long. 79° 39' 50".
 Transmitter: 4 blocks N of Hwys. 29 & 158, Reidsville.
 Equipment: Acrodyne transmitter; Scala antenna.

Locally originated programming: Children's programming; community programming; city council meetings; local special events; health; music; locally produced news; public access; public affairs; specials; high school sports; sports magazine; talk shows; variety shows; weather.

Planned locally originated programming: Classified advertising; game shows; horror shows; hunting & fishing show; state university sports.

Satellite programming: Country Music TV; FamilyNet; RFD-TV.

Planned satellite programming: Movies; sports; syndicated programming.
 Advertising: Yes.

Personnel: Myra Tudor, general manager; Gerald Hailey, sales manager; Bob Tudor, chief engineer.

★ **Roanoke Rapids**—W20AT, Donald Frank White.
 Technical facilities: 691.5-w TPO, 10-kw ERP, 282-ft. above ground, 554-ft. above sea level, lat. 36° 30' 12", long. 77° 44' 47".
 Transmitter: Hwy. 46, 1.9-mi. E of Vulture.

★ **Roanoke Rapids**—W60BF, Leslie T. Wright.
 Technical facilities: 1000-w TPO, 17.8-kw ERP, 184-ft. above ground, 335-ft. above sea level, lat. 36° 26' 45", long. 77° 39' 51".
 Transmitter: Birdsong St. & Roanoke Ave., Roanoke Rapids.

★ **Roanoke Rapids**—W62BI, Local Communications.
 Technical facilities: 9.7-kw ERP, lat. 36° 24' 43", long. 77° 37' 06".

Rocky Mount—W47AG, Family Bcstg. Enterprises. Phone: 919-985-3447.
 Studio: 126 N. Washington St., Rocky Mount, NC 27801.
 Technical facilities: 60-kw ERP, 500-ft. above ground, 635-ft. above sea level, lat. 35° 54' 05", long. 77° 46' 50".
 Transmitter: Old Wilson Rd., Rocky Mount.
 Satellite earth station: General Instrument, 3-meter C-band; Cipher receivers.
 Began Operation: September 1, 1987.
 Satellite programming: INN.
 Advertising: Yes. Rates: \$17.00/30 Sec.; \$140.00/Hour.

Represented (sales): Golden East Communications.
 Represented (legal): Mitchell, Fielstra & Assoc., P.C.
 Personnel: Bob Pelletier, general manager; Lawrence Cotrillo, station manager; Donald Biggerstaff, general sales manager; Russell Lee, local sales

manager; George Allard, national sales manager; Keith Daniels, chief engineer; Butch Pindell, news director; Jean Almand, program director; Matthew Warren, promotion director; Phillip Smith, business manager; Dimitri Terrell, marketing director.

★ **Sanford**—W46BF, Standard Community Church Inc.
 Technical facilities: 1000-w TPO, 26-kw ERP, 184-ft. above ground, 558-ft. above sea level, lat. 35° 28' 46", long. 79° 10' 43".
 Transmitter: 200 Wicker St., Sanford.

★ **Sanford**—W67CD, T. B. Buchanan.
 Technical facilities: 1000-w TPO, 11-kw ERP, 187-ft. above ground, 558-ft. above sea level, lat. 35° 28' 46", long. 79° 10' 43".
 Transmitter: 200 Wicker St., Sanford.

★ **Smithfield**—W35AR, Waters & Brock Communications.

Technical facilities: 14-kw ERP, lat. 35° 31' 45", long. 78° 18' 10".

★ **Southern Pines**—W65B0, Video Marketing Network Inc. Phone: 800-444-9233.

Technical facilities: 1000-w TPO, 14.5-kw ERP, 177-ft. above ground, 561-ft. above sea level, lat. 35° 09' 57", long. 79° 25' 12".
 Transmitter: Approx. 1.5-mi. W of Southern Pines.

Planned satellite programming: Syndicated programming; home shopping.
 Advertising: Planned.

Personnel: Elizabeth Nierengarten, senior v.p.

★ **Statesville**—W69BS, Trinity Bcstg. Network.

Technical facilities: 1000-w TPO, 17.4-kw ERP, 285-ft. above ground, 1082-ft. above sea level, lat. 35° 47' 40", long. 80° 51' 41".

Requests CP for change to 275-ft. above ground, lat. 35° 47' 36", long. 80° 51' 15". Transmitter: 0.5-mi. E of I-77 & 0.2-mi. N of County Rd. 2321. BMPTTL-890322IC.

Transmitter: 300-ft. E of Hwy. 77, 1200-ft. N of Broad St., Statesville.

★ **Washington**—W51AX, Local Television Associates Inc. Phone: 919-240-0888.

Technical facilities: 1000-w TPO, 3.71-kw ERP, 240-ft. above ground, 246-ft. above sea level, lat. 35° 31' 34", long. 77° 04' 28".

Transmitter: Intersection of Hwy. 17 & State Rte. 1166.

Note: Operating as a translator; primary station WFXI, Morehead City, NC.

★ **Weaverville**—W30AS, Sidney Braverman. Phone: 704-645-6957.

Studio: 55 Main St., Weaverville, NC 28787.
 Technical facilities: 100-w TPO, 2.75-kw ERP, 351-ft. above ground, 2530-ft. above sea level, lat. 35° 41' 54", long. 82° 33' 38".

Transmitter: 55 N. Main St., Weaverville.
 Equipment: Bogner antenna.
 Scheduled to begin operation: December 1, 1990.

Planned locally originated programming: Children's programming; classified advertising; community programming; city council meetings; local special events; educational; game shows; health; exercise; music; news; locally produced news; public access; public affairs; religious.

Planned satellite programming: AGDAY; Biznet, Hit Video USA; Independent News

Service; Learning Channel; FamilyNet; movies; music videos; news; syndicated programming; Wall Street Journal Report.
 Advertising: Yes. Rates: \$20.00/30 Sec.; \$35.00/Min.
 Represented (legal): Robert Dungan.

★ **Wilmington**—W10BZ, Edward Jay Bolton.
 Technical facilities: 100-w TPO, 0.089-kw ERP, 98-ft. above ground, 131-ft. above sea level, lat. 34° 14' 45", long. 77° 52' 32".
 Transmitter: 5223 Market St., Wilmington.

Wilmington—W20AL, Trinity Bcstg. Network.

Technical facilities: 1000-w TPO, 10.26-kw ERP, 276-ft. above ground, 289-ft. above sea level, lat. 34° 10' 14", long. 77° 56' 58".

Transmitter: 0.062-mi. NW of intersection of State Rtes. 1115 & 1100.

★ **Wilmington**—W60AY, Residential Entertainment Inc.

Technical facilities: 1000-w TPO, 9.95-kw ERP, 76-ft. above ground, 105-ft. above sea level, lat. 34° 14' 18", long. 77° 56' 55".
 Transmitter: Efrid Bldg., Front & Grace Sts., Wilmington.

★ **Winston-Salem**—W69BY, Media Properties.

Technical facilities: 100-w TPO, 0.632-kw ERP, 151-ft. above ground, 1063-ft. above sea level, lat. 36° 05' 35", long. 80° 16' 31".

Transmitter: 50 Miller St., Winston-Salem.

NORTH DAKOTA

★ **Belcourt**—K53DH, Schindler Community TV Services.

Technical facilities: 20-w TPO, 0.15-kw ERP, 246-ft. above ground, 2497-ft. above sea level, lat. 48° 51' 40", long. 99° 52' 45".
 Transmitter: 1-mi. SE of Greater Walker Lake School, Turtle Mountain Indian Reservation.

★ **Belcourt**—K55FH, Schindler Community TV Services.

Technical facilities: 20-w TPO, 0.16-kw ERP, 236-ft. above ground, 2487-ft. above sea level, lat. 48° 51' 40", long. 99° 52' 45".
 Transmitter: 1-mi. SE of Great Walker Lake School, Turtle Mountain Indian Reservation.

★ **Belcourt**—K57EY, Schindler Community TV Services.

Technical facilities: 20-w TPO, 0.158-kw ERP, 246-ft. above ground, 2497-ft. above sea level, lat. 48° 51' 40", long. 99° 52' 45".
 Transmitter: 1-mi. SE of Great Walker Lake School, Turtle Mountain Indian Reservation.

★ **Belcourt**—K59DM, Schindler Community TV Services.

Technical facilities: 20-w TPO, 0.163-kw ERP, 236-ft. above ground, 2487-ft. above sea level, lat. 48° 51' 40", long. 99° 52' 45".
 Transmitter: 1-mi. SE of Great Walker Lake School, Turtle Mountain Indian Reservation.

★ **Belcourt**—K59DM, Schindler Community TV Services.

Technical facilities: 20-w TPO, 0.163-kw ERP, 236-ft. above ground, 2487-ft. above sea level, lat. 48° 51' 40", long. 99° 52' 45".
 Transmitter: 1-mi. SE of Great Walker Lake School, Turtle Mountain Indian Reservation.

★ **Bismarck**—K42CW, Richard A. Warren.

Technical facilities: 1000-w TPO, 57-kw ERP, 879-ft. above ground, 3038-ft. above sea level, lat. 46° 56' 31", long. 100° 41' 38".

Transmitter: 5-mi. SE of Baldwin, N of Bismarck.

★ **Elgin**—K31B0, Owen Bcstg. Enterprises.

Technical facilities: 1000-w TPO, 4.59-kw ERP, 144-ft. above ground, 3009-ft. above sea level, lat. 46° 11' 21", long. 101° 49' 36".
 Transmitter: Approx. 15-mi. SE of Elgin.

★ **Fargo**—K47D0, William G. Malitz Jr.

Technical facilities: 1000-w TPO, 9.46-kw ERP, 551-ft. above ground, 1473-ft. above sea level, lat. 46° 45' 35", long. 96° 36' 26".
 Transmitter: 2.7-mi. SE of Sabin.

★ **Fargo**—K54DI, Community Telecommunications Development.

Technical facilities: 1000-w TPO, 18.3-kw ERP, 75-ft. above ground, 974-ft. above sea level, lat. 47° 00' 48", long. 97° 11' 41".
 Transmitter: 1-mi. E of Amenia.

★ **Fargo**—K66DX, Jose Castellanos.

Technical facilities: 100-w TPO, 0.913-kw ERP, 551-ft. above ground, 1473-ft. above sea level, lat. 46° 45' 35", long. 96° 36' 26".
 Transmitter: 2.7-mi. SE of Sabin.

★ **Fargo**—K67EZ, Elizabeth E. Terrell.

Technical facilities: 1000-w TPO, 21-kw ERP, 144-ft. above ground, 1047-ft. above sea level, lat. 46° 55' 29", long. 96° 44' 56".
 Transmitter: N of Fargo.

★ **Forman**—K23CG, Mountain TV Network Inc.

Technical facilities: 100-w TPO, 0.666-kw ERP, 95-ft. above ground, 1316-ft. above sea level, lat. 46° 06' 19", long. 97° 32' 20".
 Transmitter: 5-mi. ESE of Forman.

★ **Forman**—K65DY, Mountain TV Network Inc.

Technical facilities: 100-w TPO, 0.783-kw ERP, 95-ft. above ground, 1316-ft. above sea level, lat. 46° 06' 19", long. 97° 32' 20".
 Transmitter: 5-mi. ESE of Forman.

★ **Garrison**—K21CZ, A & F Mechanical Inc.

Technical facilities: 100-w TPO, 1.14-kw ERP, 187-ft. above ground, 2139-ft. above sea level, lat. 47° 41' 30", long. 101° 21' 30".
 Transmitter: Hwy. 37, 4-mi. E of Garrison.

★ **Goodrich**—K43CL, Mountain TV Network Inc.

Technical facilities: 100-w TPO, 0.729-kw ERP, 95-ft. above ground, 2139-ft. above sea level, lat. 47° 32' 59", long. 100° 01' 16".
 Transmitter: 8-mi. NE of Goodrich.

★ **Goodrich**—K69EG, Mountain TV Network Inc.

Technical facilities: 0.79-kw ERP, lat. 47° 32' 59", long. 100° 01' 16".
 Transmitter: 8-mi. NE of Goodrich.

★ **Grand Forks**—K680D, Trinity Bcstg. Network.

Technical facilities: 1000-w TPO, 10.3-kw ERP, 423-ft. above ground, 1270-ft. above sea level, lat. 47° 49' 17", long. 96° 49' 03".

Requests modification of CP for change to 8.200-kw ERP, 499-ft. above ground, 1280-ft. above sea level, lat. 47° 48' 37", long. 96° 55' 46". Transmitter: State Rte. 220.

Transmitter: 9.9-mi. W of Crookston on Hwy. 2, Fisher, MN.

Low Power TV Stations—North Dakota

- ★ **Reeder**—K38BY, Owen Bcstg. Enterprises. Technical facilities: 1000-w TPO, 4.59-kw ERP, 144-ft. above ground, 1483-ft. above sea level, lat. 46° 02' 45", long. 102° 54' 04". Transmitter: Rural area, near Reeder.
- ★ **Ralette**—K20AM, Full Gospel Business Men's Fellowship International. Technical facilities: 1.130-kw ERP, lat. 48° 30' 30", long. 99° 46' 15".
- ★ **Turtle Mountain Indian Reservation**—K61EF, Schindler Community TV Services. Technical facilities: 20-w TPO, 0.16-kw ERP, 246-ft. above ground, 2498-ft. above sea level, lat. 48° 51' 40", long. 99° 52' 45". Transmitter: 1-mi. SE of Walker Lake School, Turtle Mountain Indian Reservation, Belcourt.
- ★ **Williston**—K27CF, Generic Television. Technical facilities: 1000-w TPO, 21.5-kw ERP, 102-ft. above ground, 1959-ft. above sea level, lat. 48° 08' 00", long. 103° 38' 00". Transmitter: Rolfstad Bldg., 3 E. 4th St., Williston.
- ★ **Williston**—K40DE, Trinity Broadcasting Network Inc. Phone: 714-832-2950. Technical facilities: 48-w TPO, 0.631-kw ERP, 76-ft. above ground, 1939-ft. above sea level, lat. 48° 08' 43", long. 103° 37' 16". Holds CP for change to Ch. 40, 100-w TPO, 0.851-kw ERP, 66-ft. above ground, BPTTL-8912083N. Transmitter: Herrick Bldg., 122 Main St., Williston.
- ★ **Windsor**—K32AP, Cable Services Inc. Phone: 701-252-2400. Fax: 701-252-1105. Studio: 308 Second St. NW, Jamestown, ND 58402. Technical facilities: 1000-w TPO, 7-kw ERP, 499-ft. above ground, 1974-ft. above sea level, lat. 46° 55' 29", long. 98° 46' 20". Transmitter: 4-mi. NE of Eldridge, ND, Section 21, Midway Twp. Equipment: ITS transmitter; Bogner antenna. Satellite earth stations: Scientific-Atlanta, 5-meter; Scientific-Atlanta, 3.2-meter; Microdyne, M/A-Com receivers. Began Operation: December 1, 1987. Locally originated programming: Classified advertising; community programming; city council meetings; local special events; farm information; public affairs; specials; hunting & fishing show; weather. Planned locally originated programming: Wire service news; character generated news; talk shows. Satellite programming: RFD-TV. Advertising: Yes. Rates: \$20.00/30 Sec. Personnel: Roy Sheppard, general manager; Christine Sheppard, sales; Roger Nelson, chief engineer.
- ★ **Wishek**—K64DE, Mountain TV Network Inc. Technical facilities: 100-w TPO, 0.785-kw ERP, 95-ft. above ground, 2336-ft. above sea level, lat. 46° 13' 25", long. 99° 37' 45". Transmitter: 4-mi. SW of Wishek.
- OHIO**
- ★ **Akron**—W10BK, TV 10 Inc. Technical facilities: 1000-w TPO, 0.016-kw ERP, 39-ft. above ground, 994-ft. above sea level, lat. 41° 07' 41", long. 81° 33' 20". Transmitter: 1346 Shanabrook Dr., Akron.
- ★ **Akron**—W11CB, Gwendolyn Moore. Technical facilities: 10-w TPO, 0.518-kw ERP, 472-ft. above ground, 1427-ft. above sea level, lat. 41° 04' 56", long. 81° 31' 07". Transmitter: Main & Mill Sts., Akron.
- ★ **Akron**—W29AI, Media-Com Television Inc. Phone: 216-673-2323. Studio: 2449 State Rte. 59, Kent, OH 44240. Technical facilities: 1000-w TPO, 60.6-kw ERP, 348-ft. above ground, 1552-ft. above sea level, lat. 41° 06' 28", long. 81° 21' 19". Transmitter: N of I-76, 2100-ft. W of intersection of I-76 & Rte. 43, Brimfield Twp. Equipment: Emcee transmitter; Bogner antenna. Began Operation: September 29, 1989. Advertising: Yes. Rates: \$95.00/30 Sec.; \$1176/Hour. Represented (legal): Baker & Hostetler. Personnel: Richard Klaus, president; Bill Klaus, general manager; Bob Klaus, sales; Bob Sassaman, engineering.
- ★ **Ashland**—W59BP, North Central Ohio TV Corp. Phones: 419-526-5825; 419-289-2605. Studio: 2435 Mansfield Rd., Ashland, OH 44805. Technical facilities: 1000-w TPO, 31.5-kw ERP, 292-ft. above ground, 1558-ft. above sea level, lat. 40° 50' 26", long. 82° 21' 26". Transmitter: 2435 Mansfield Rd., Ashland. Equipment: Television Technology transmitter; Bogner antenna. Began Operation: August 15, 1989. Locally originated programming: Classified advertising; community programming; city council meetings; local special events; farm information; magazines; music video clips; news; religious; sports; talk shows; weather. Satellite programming: Biznet; INN; FamilyNet; movies; news; RFD-TV; religious; sports; syndicated programming. Represented (engineering): John Battison, P.E. Represented (legal): Baraff, Koerner, Olender & Hochberg, P.C. Personnel: Walter R. Stampfli, chairman; Dean Stampfli, president; Martin Larsen, vice president.
- ★ **Bellefontaine**—W65BZ, Steven D. Heck. Technical facilities: 10-kw ERP, lat. 40° 32' 23", long. 83° 43' 14".
- ★ **Boardman**—W52AO, WFMJ Television Inc. Phone: 216-744-8611. Technical facilities: 1000-w TPO, 0.671-kw ERP, 14-ft. above ground, 732-ft. above sea level, lat. 41° 04' 46", long. 80° 38' 25". Transmitter: 750 Mabel St., Youngstown. Equipment: Acrodyne transmitter; Bogner antenna. Personnel: John Grdic, general manager; Lawrence N. Olesen, chief engineer.
- ★ **Bucyrus**—W22AE, Allonas Communications Inc. Phone: 419-562-3830. Fax: 419-562-7444. Studio: 1820 E. Mansfield Rd., Bucyrus, OH 44820. Technical facilities: 8.20-w TPO, 23.5-kw ERP, 203-ft. above ground, 1215-ft. above sea level, lat. 40° 49' 31", long. 82° 54' 03". Transmitter: 0.14-mi. S of intersection of Stetzer Rd & Parcher Rd. Equipment: Emcee transmitter; Bogner antenna. Satellite earth station: Drake. Began Operation: July 8, 1984. Satellite programming: Family Channel; FamilyNet; RFD-TV; RAI-USA. Subscription TV. Planned satellite programming: 700 Club. Advertising: Yes. Rates: \$25.00/30 Sec.; \$8.00/Hour. Represented (sales): Bill Allonas III. Represented (engineering): Rick Cruz. Represented (legal): James Pry II. Personnel: Kevin J. Pifer, station manager.
- ★ **Bucyrus**—W54AF, Allonas Communications Inc. Phone: 419-562-3830. Fax: 419-562-7444. Studio: 1820 E. Mansfield, Bucyrus, OH 44820. Technical facilities: 1000-w TPO, 10.8-kw ERP, 203-ft. above ground, 1215-ft. above sea level, lat. 40° 49' 31", long. 82° 54' 03". Holds CP for change to 17.5-kw ERP, 213-ft. above ground, 1244-ft. above sea level, Transmitter: 3323 Parcher Rd., Bucyrus. BPTTL-870624MA. Transmitter: 0.14-mi. S of Stetzer & Parcher Rds. Equipment: Emcee transmitter; Bogner antenna. Began Operation: November 21, 1986. Locally originated programming: Children's programming; community programming; city council meetings; local special events; farm information; game shows. health; exercise; music; music video clips; news; locally produced news; wire service news; character generated news public access; public affairs; religious specials; sports; hunting & fishing show state university sports; high school sports; sports magazine; talent shows talk shows; variety shows; weather. Satellite programming: CNN; Hit Video USA; FamilyNet; movies; music videos; Inspirational Network. Planned satellite programming: Sports. Advertising: Yes. Rates: \$150.00/30 Sec.; \$300.00/Hour. Represented (sales): Bill Allonas III. Represented (engineering): Rick Cruz. Represented (legal): James Pry II. Personnel: Kevin J. Pifer, station manager; Bill Allonas, general sales manager.
- ★ **Canton**—W30AV, Media-Com Television Inc. Phone: 216-673-2323. Technical facilities: 1000-w TPO, 26.6-kw ERP, 161-ft. above ground, 1260-ft. above sea level, lat. 40° 47' 13", long. 81° 25' 12". Transmitter: W of Raff Rd., 0.1-mi. S of 13th St. SW, Canton.
- ★ **Chagrin**—W30AY, Media-Com Television Inc. Technical facilities: 800-w TPO, 6.830-kw ERP, 676-ft. above ground, 1946-ft. above sea level, lat. 41° 27' 54", long. 81° 17' 13". Transmitter: 14781 Sperry Rd., Newbury.
- ★ **Chillicothe**—W40AE, Trinity Broadcasting Network Inc. Phone: 714-832-2950. Technical facilities: 1000-w TPO, 36.5-kw ERP, 135-ft. above ground, 974-ft. above sea level, lat. 39° 19' 52", long. 82° 59' 49". Transmitter: 0.49-mi. WSW of intersection of Rte. 50 & High St. Began Operation: July 1, 1988. Satellite programming: Trinity Bcstg. Network.
- ★ **Cincinnati**—W25AI, Northcoast Bcst. Corp. Phone: 216-921-2960. Studio: 3012 Keswick Rd., Shaker Heights, OH 44120. Technical facilities: 100-w TPO, 0.268-kw ERP, 75-ft. above ground, 906-ft. above sea level, lat. 39° 07' 48", long. 84° 30' 34". Transmitter: 2618 Vine St., Cincinnati.
- ★ **Cincinnati**—W27BE, James Worrall. Technical facilities: 1000-w TPO, 61.2-kw ERP, 351-ft. above ground, 1201-ft. above sea level, lat. 39° 06' 18", long. 84° 33' 24". Transmitter: Eighth St. & Hope Ave., Cincinnati.
- ★ **Cleveland**—W13CB, TV 31 Inc. Phone: 216-673-2323. Fax: 216-673-0301. Studio: Emery Industrial Parkway, Warrensville, OH. Technical facilities: 10-w TPO, 0.21-kw ERP, 282-ft. above ground, 1512-ft. above sea level, lat. 41° 26' 46", long. 81° 30' 21". Transmitter: Cuyahoga Community College, Eastern Campus. Equipment: Emcee transmitter; Bogner antenna. Planned locally originated programming: Children's programming; local special events; horror shows; magazines; sports; talk shows; variety shows. Advertising: Yes. Rates: \$95.00/30 Sec.; \$1176/Hour. Represented (legal): Baker & Hostetler. Personnel: Richard Klaus, president; Bill Klaus, general manager; Bob Klaus, sales; Bob Sassaman, engineering.
- ★ **Cleveland**—W35AX, TV 29 Inc. Technical facilities: 1000-w TPO, 57.8-kw ERP, 354-ft. above ground, 1522-ft. above sea level, lat. 41° 16' 50", long. 81° 37' 22". Transmitter: 8200 Snowville Rd., Brecksville.
- ★ **Columbus**—W08BV, Howard LP Television Inc. Phone: 614-294-8000. Studio: 1201 Olentangy River Rd., Columbus, OH 43212. Technical facilities: 10-w TPO, 0.083-kw ERP, 702-ft. above ground, 1421-ft. above sea level, lat. 39° 58' 16", long. 83° 01' 40". Transmitter: 766 Twin River Dr., Columbus. Equipment: Television Technology transmitter; Scala antenna. Began Operation: October 1, 1985. Locally originated programming: Local special events; horror shows; music video clips; public affairs; specials; state university sports; variety shows. Planned locally originated programming: Hunting & fishing show. Satellite programming: Hit Video USA; syndicated programming. Advertising: Yes. Personnel: Robert Lyons, general manager; Robert Mezey, chief engineer; Mike Cunningham, program dir.
- ★ **Columbus**—W13BN, Wendy Feldman. Technical facilities: 10-w TPO, 0.014-kw ERP, 446-ft. above ground, 1165-ft. above sea level, lat. 39° 58' 16", long. 83° 01' 40". Requests modification of CP for change to 0.123-kw ERP. Transmitter: 770 Twin Rivers Dr.
- ★ **Columbus**—W15AU, Advanced Allied Communications Technology Inc. Phone: 614-846-9234. Technical facilities: 100-w TPO, 17.9-kw ERP, 230-ft. above ground, 1158-ft. above sea level, lat. 40° 08' 32", long. 83° 00' 32".

Requests modification of CP for change to 177-ft. above ground, 1112-ft. above sea level. BMMPTL-90073IIB.
Transmitter: 156 Lazelle Rd., Worthington.

Columbus—W17AI, RBC Inc.
Technical facilities: 1000-w TPO, 10.5-kw ERP, 449-ft. above ground, 1171-ft. above sea level, lat. 39° 58' 16", long. 83° 01' 40".
Transmitter: 0.4-mi. SW of intersection of Rte. 315 & Goodale St.

* **Columbus—W40AD**, Pengardner Co. Inc.
Technical facilities: 0.66-kw ERP, lat. 39° 57' 48", long. 83° 00' 17".

* **Columbus—W418B**, Advanced Allied Communications Technology Inc. Phone: 614-846-9234.
Technical facilities: 1000-w TPO, 17.4-kw ERP, 243-ft. above ground, 1175-ft. above sea level, lat. 40° 08' 32", long. 83° 00' 32".
Requests modification of CP for change to 194-ft. above ground, 1125-ft. above sea level. BMMPTL-90073IIA.
Transmitter: 158 Lazelle Rd., Worthington.

* **Columbus—W62BE**, Omni Bcstg. Co.
Phones: 614-888-6200; 614-885-9712.
Technical facilities: 0.941-kw ERP, 22-ft. above ground, 260-ft. above sea level, lat. 40° 09' 34", long. 82° 55' 22".
Transmitter: Westerville Rd., Westerville, OH.
Equipment: Thomson LGT transmitter; Bogner antenna.
Satellite earth station: Scientific-Atlanta.
Planned locally originated programming: Community programming; game shows; news; sports.
Planned satellite programming: International TV Network; movies.
Advertising: Planned. Rates: \$30.00/30 sec.; \$60.00/Hour.
Personnel: Paul Parshall, pres. & sales mgr.; John Battison, engineer.

* **Columbus—W628E**, Omni Bcstg. Co.
Phones: 614-888-6200; 614-885-9712.
Technical facilities: 0.941-kw ERP, 22-ft. above ground, 260-ft. above sea level, lat. 40° 09' 34", long. 82° 55' 22".
Transmitter: Westerville Rd., Westerville, OH.
Equipment: Thomson LGT transmitter; Bogner antenna.
Satellite earth station: Scientific-Atlanta.
Planned locally originated programming: Community programming; game shows; news; sports.
Planned satellite programming: International TV Network; movies.
Advertising: Planned. Rates: \$30.00/30 sec.; \$60.00/Hour.
Personnel: Paul Parshall, pres. & sales mgr.; John Battison, engineer.

* **Columbus—W64BG**, James W. Feasel.
Technical facilities: 20.5-kw ERP, 518-ft. above ground, 1270-ft. above sea level, lat. 39° 57' 44", long. 83° 00' 08".
Transmitter: Leveque Tower, 50 W. Broad St.

* **Dayton—W32AQ**, Millard Oakley.
Technical facilities: 100-w TPO, 0.672-kw ERP, 125-ft. above ground, 1070-ft. above sea level, lat. 39° 46' 57", long. 84° 03' 43".
Transmitter: 3.5-mi. SW of Fairborn.

* **Dayton—W39AV**, HSN Bcstg.-LPTV Inc.
Phone: 813-572-8585.
Technical facilities: 200-w TPO, 0.790-kw ERP, 98-ft. above ground, 1056-ft. above sea level, lat. 39° 43' 15", long. 84° 15' 39".
Transmitter: 1731 Soldiers Home Rd., Dayton.

* **Dayton—W56BR**, Channel America LPTV Holdings Inc. Phone: 212-262-5353. Fax: 212-246-8542.
Technical facilities: 100-w TPO, 1.29-kw ERP, 102-ft. above ground, 1036-ft. above sea level, lat. 39° 43' 19", long. 84° 12' 36".
Transmitter: WONE tower.
Satellite earth station: In operation.
Planned satellite programming: Movies; sports; syndicated programming. Channel America Television Network.

* **Dayton—W68BP**, Trinity Bcstg. Network Inc. Phone: 714-832-2950.
Technical facilities: 473-w TPO, 6-kw ERP, 338-ft. above ground, 1083-ft. above sea level, lat. 39° 45' 27", long. 84° 11' 36".
Holds CP for change to 1000-w TPO, 3.100-kw ERP, 325-ft. above ground, 1202-ft. above sea level, lat. 39° 43' 16", long. 84° 15' 00".
Transmitter: 3901 Guthrie Rd., Dayton BPTTL-890310V5.
Transmitter: 4th & Ludwig Sts., Valley Tower Bldg., Dayton.
Began Operation: May 1, 1988.
Satellite programming: Trinity Bcstg. Network.

* **Delaware—W56CA**, James A. Shaheen.
Phone: 614-363-1107.
Technical facilities: 1000-w TPO, 10.700-kw ERP, 112-ft. above ground, 1050-ft. above sea level, lat. 40° 17' 56", long. 83° 02' 46".
Requests CP for change to 1.00-w TPO, 2.540-kw ERP, 262-ft. above ground, 1273-ft. above sea level, lat. 40° 17' 57", long. 83° 02' 45". BPTTL-90052IIA.
Transmitter: 501 Bowtown Rd., Delaware.

* **Findlay—W06BK**, Seeway Bcstrs.
Technical facilities: 1.00-w TPO, 0.006-kw ERP, 125-ft. above ground, 928-ft. above sea level, lat. 41° 04' 01", long. 83° 38' 58".
Transmitter: 2303 Sautee Ave., Findlay.

* **Findlay—W47BD**, Charles H. Hutchinson.
Technical facilities: 100-w TPO, 1.09-kw ERP, 194-ft. above ground, 971-ft. above sea level, lat. 41° 02' 24", long. 83° 40' 10".
Transmitter: 1305 W. Main Cross St., Findlay.

* **Fremont—W028Y**, Seeway Bcstrs.
Technical facilities: 1.00-w TPO, 0.046-kw ERP, 89-ft. above ground, 715-ft. above sea level, lat. 41° 21' 36", long. 83° 08' 36".
Transmitter: 2236 W. State St., Fremont.

* **Lexington—W32AR**, Trinity Bcstg. Network.
Technical facilities: 1000-w TPO, 7.24-kw ERP, 144-ft. above ground, 1342-ft. above sea level, lat. 40° 42' 05", long. 82° 35' 06".
Transmitter: 1.25-mi. N of Center of Lexington.

* **Lima—W67CA**, Lima Television Co.
Technical facilities: 1000-w TPO, 2.570-kw ERP, 600-ft. above ground, 1424-ft. above sea level, lat. 40° 45' 47", long. 84° 10' 59".
Transmitter: 1844 Baty Rd., Lima.

* **Lorain—W46BK**, TV 29 Inc.
Technical facilities: 1000-w TPO, 33.1-kw ERP, 230-ft. above ground, 984-ft. above sea level, lat. 41° 22' 45", long. 82° 10' 27".
Transmitter: West Ridge Rd. & Ohio Turnpike.

* **Mansfield—W50BE**, Mid States Media Inc.
Technical facilities: 960-w TPO, 23.3-kw ERP, 449-ft. above ground, 1831-ft. above sea level, lat. 40° 45' 50", long. 82° 37' 04".
Transmitter: 0.2-mi. N of 2900 Park Ave. W., Ontario.

* **Marietta—W26AL**, Richard L. Jolliff.
Phone: 614-373-0867.
Studio: Rte. 8, Marietta, OH 45750.
Technical facilities: 100-w TPO, 1.31-kw ERP, 59-ft. above ground, 1145-ft. above sea level, lat. 39° 25' 33", long. 81° 32' 04".
Transmitter: County Rd. 126 & Warren Twp. Rd. 126, Marietta.

* **Marion—W39AQ**, Central Ohio Assn. of Christian Bcstrs. Phone: 614-383-1794.
Technical facilities: 100-w TPO, 0.546-kw ERP, 151-ft. above ground, 1148-ft. above sea level, lat. 40° 34' 10", long. 83° 08' 02".
Transmitter: 1011 S. Prospect St., Marion.

* **Masury—W40AM**, Abacus Bcstg.
Technical facilities: 709-w TPO, 90-kw ERP, 200-ft. above ground, 1358-ft. above sea level, lat. 41° 11' 58", long. 80° 31' 22".
Transmitter: Rte. 7 at corner of Rust Home, 1-mi. NW of Masury.

* **Masury—W62BT**, Turnpike Television.
Technical facilities: 1000-w TPO, 10.7-kw ERP, 200-ft. above ground, 1289-ft. above sea level, lat. 41° 11' 58", long. 80° 31' 22".
Transmitter: 7.1-mi. N of Masury.

* **Montville—W32AN**, Timothy M. Novak.
Technical facilities: 683-w TPO, 5.2-kw ERP, 259-ft. above ground, 1581-ft. above sea level, lat. 39° 43' 15", long. 81° 03' 35".
Transmitter: 1499-ft. ESE of intersection of Rtes. 84 & 46.

* **Newark & Heath—W25BE**, Kendrick Bcstg. Co.
Technical facilities: 600-w TPO, 20.3-kw ERP, 190-ft. above ground, 721-ft. above sea level, lat. 40° 03' 10", long. 82° 28' 39".
Transmitter: Cherry Valley Rd., 2.5-mi. E of Newark.

* **North Randall—W53AX**, Breckenridge Bcstg. Co.
Technical facilities: 1000-w TPO, 29.7-kw ERP, 630-ft. above ground, 1900-ft. above sea level, lat. 41° 27' 54", long. 81° 17' 13".
Transmitter: 5.6-mi. SE of Chesterfield.

* **Portsmouth—W21AI**, Trinity Bcstg. Network Inc. Phone: 714-832-2950.
Technical facilities: 1000-w TPO, 15.9-kw ERP, 384-ft. above ground, 1483-ft. above sea level, lat. 38° 45' 20", long. 83° 00' 05".
Transmitter: 0.2-mi. S of Portsmouth.
Began Operation: August 1, 1988.
Satellite programming: Trinity Bcstg. Network.

* **St. Mary's—W25BH**, Western Buckeye Bcstg. Co.
Technical facilities: 1000-w TPO, 15.4-kw ERP, 344-ft. above ground, 1214-ft. above sea level, lat. 40° 32' 21", long. 84° 23' 20".
Transmitter: Clinton & Market Sts., St. Mary's.

* **Sandusky—W41AP**, Register TV News.
Technical facilities: 1000-w TPO, 10-kw ERP, 138-ft. above ground, 728-ft. above sea level, lat. 41° 27' 19", long. 82° 42' 49".
Requests CP for change to 10,070-kw ERP. BMMPTL-890228IP.
Transmitter: 314 W. Market St.

* **Seven Hills—W47BE**, Breckenridge Bcstg. Co.
Technical facilities: 1000-w TPO, 15.1-kw ERP, 630-ft. above ground, 1900-ft. above sea level, lat. 41° 27' 54", long. 81° 17' 13".
Transmitter: 5.6-mi. SE of Chesterfield.

* **Springboro—W55BQ**, Donald R. Novell.
Technical facilities: 1000-w TPO, 14.2-kw ERP, 249-ft. above ground, 1181-ft. above sea level, lat. 39° 31' 01", long. 84° 14' 02".
Transmitter: Hwy. 741, 2-mi. S of Springboro.

* **Springfield—W47BC**, Impact TV Group Inc.
Technical facilities: 1000-w TPO, 5.04-kw ERP, 351-ft. above ground, 1348-ft. above sea level, lat. 39° 54' 33", long. 83° 51' 36".
Transmitter: Motorola's AS6-06, Rte. 444, West Springfield.

* **Staubenville—W24BC**, Abacus Bcstg.
Technical facilities: 700-w TPO, 20.7-kw ERP, 600-ft. above ground, 1768-ft. above sea level, lat. 40° 20' 32", long. 80° 37' 14".
Transmitter: WTOV-TV transmitter site, Staubenville.

* **Staubenville—W57BH**, Turnpike Television.
Technical facilities: 1000-w TPO, 26.7-kw ERP, 600-ft. above ground, 1768-ft. above sea level, lat. 40° 20' 32", long. 80° 37' 14".
Transmitter: WTOV-TV transmitter site, Staubenville.

* **Toledo—W18AW**, Rodney A. Moore.
Technical facilities: 1000-w TPO, 28.9-kw ERP, 469-ft. above ground, 1060-ft. above sea level, lat. 41° 40' 05", long. 83° 27' 01".
Transmitter: Lallendorf Rd., Toledo.

* **Toledo—W48AP**, Paul M. Moore.
Technical facilities: 100-w TPO, 1.120-kw ERP, 434-ft. above ground, 1034-ft. above sea level, lat. 41° 38' 43", long. 83° 36' 22".
Holds CP for change to 1000-w TPO, 5.460-kw ERP, 427-ft. above ground, 1043-ft. above sea level. BMMPTL-890310WX.
Transmitter: 716 N. Westwood Ave.

* **Toledo—W60BJ**, Tran-Star Inc.
Technical facilities: 1000-w TPO, 3.5-kw ERP, 420-ft. above ground, 1037-ft. above sea level, lat. 41° 38' 48", long. 83° 36' 22".
Transmitter: 716 N. Westwood Ave.

* **Westerville—W58BF**, Capital City Telecasting Inc.
Technical facilities: 990-w TPO, 20-kw ERP, 292-ft. above ground, 1217-ft. above sea level, lat. 40° 09' 34", long. 82° 55' 22".
Transmitter: Ohio State Rte. 3, approx. 1-mi. N of Westerville.

* **Youngstown—W39AI**, Trinity Bcstg. Network Inc. Phone: 714-832-2950.
Technical facilities: 1000-w TPO, 23.5-kw ERP, lat. 41° 06' 00", long. 80° 39' 01".
Holds CP for change to 7.3-kw ERP, 1437-ft. above ground, 1611-ft. above sea level, lat. 41° 03' 28", long. 80° 38' 42".
Transmitter: 3930 Sunset Blvd., Youngstown. BPTTL-891208J2.
Began Operation: July 1, 1988.
Satellite programming: Trinity Bcstg. Network.

* **Zanesville—W36AY**, Zanesville Bcstg. Co.
Technical facilities: 1000-w TPO, 8.8-kw ERP, 207-ft. above ground, 1129-ft. above sea level, lat. 39° 57' 48", long. 83° 00' 17".

Low Power TV Stations—Ohio

sea level, lat. 39° 56' 55", long. 81° 57' 48".
Transmitter: 2477 E. Pike.

OKLAHOMA

★ **Ardmore**—K448Q, Trinity Bcstg. Network. Phone: 714-832-2950.

Technical facilities: 296-w TPO, 16-kw ERP, 302-ft. above ground, 1640-ft. above sea level, lat. 34° 26' 29", long. 97° 13' 36". Holds CP for change to 54.1-kw ERP. BPTTL-891208GU.

Transmitter: 5.5-mi. W of I-35 & State Rte. 77 overpass, near Davis.

Equipment: ITS transmitter; Andrew antenna.

Planned satellite programming: Trinity Bcstg. Network.

★ **Beaver**—K21CM, Mountain TV Network Inc.

Technical facilities: 100-w TPO, 0.73-kw ERP, 98-ft. above ground, 2785-ft. above sea level, lat. 36° 51' 30", long. 100° 43' 45".

Transmitter: 12-mi. NW of Beaver.

★ **Beaver**—K29BJ, Mountain TV Network Inc.

Technical facilities: 100-w TPO, 0.7-kw ERP, 98-ft. above ground, 2785-ft. above sea level, lat. 36° 51' 30", long. 100° 43' 45".

Transmitter: 12-mi. NW of Beaver.

Broken Bow—K28DJ, Jewel B. Callahan.

Technical facilities: 1000-w TPO, 7.63-kw ERP, 489-ft. above ground, 912-ft. above sea level, lat. 33° 56' 12", long. 94° 45' 46".

Transmitter: 1.3-mi. SSW of Broken Bow.

★ **Cedardale**—K168M, Mountain TV Network Inc.

Technical facilities: 100-w TPO, 0.656-kw ERP, 95-ft. above ground, 1995-ft. above sea level, lat. 36° 18' 26", long. 98° 58' 11".

Transmitter: 1-mi. SE of Cedardale.

★ **Cedardale**—K188B, Mountain TV Network Inc.

Technical facilities: 0.650-kw ERP, lat. 36° 18' 26", long. 98° 58' 11".

Transmitter: 1-mi. SE of Cedardale.

★ **Cedardale**—K600T, Mountain TV Network Inc.

Technical facilities: 100-w TPO, 0.774-kw ERP, 95-ft. above ground, 1995-ft. above sea level, lat. 36° 18' 26", long. 98° 58' 11".

Transmitter: 1-mi. SE of Cedardale.

★ **Checotah**—K64CP, Retherford Publications Inc.

Technical facilities: 1000-w TPO, 7.2-kw ERP, 141-ft. above ground, 791-ft. above sea level, lat. 35° 27' 05", long. 95° 29' 01".

Transmitter: 2.5-mi. SE of Checotah.

★ **Durant**—K22CV, Betty Margaret Wheeler.

Technical facilities: 100-w TPO, 0.796-kw ERP, 404-ft. above ground, 1056-ft. above sea level, lat. 33° 59' 23", long. 96° 23' 49".

Transmitter: 1600 W. Mississippi St., Durant.

★ **Durant**—K24CJ, Betty Margaret Wheeler.

Technical facilities: 100-w TPO, 0.796-kw ERP, 404-ft. above ground, 1056-ft. above sea level, lat. 33° 59' 23", long. 96° 23' 49".

Transmitter: 1600 W. Mississippi St., Durant.

★ **Durant**—K30CT, Betty Margaret Wheeler.

Technical facilities: 100-w TPO, 0.796-kw ERP, 404-ft. above ground, 1056-ft. above sea level, lat. 33° 59' 23", long. 96° 23' 49".

Transmitter: 1600 W. Mississippi St., Durant.

★ **Durant**—K32CN, Betty Margaret Wheeler.

Technical facilities: 100-w TPO, 0.796-kw ERP, 430-ft. above ground, 1083-ft. above sea level, lat. 33° 59' 23", long. 96° 23' 49".

Transmitter: 1600 W. Mississippi St.

Elk City—K02MU, Elk City Communications. Phone: 405-225-1167.

Studio: 5th & Randall, Elk City, OK 73648.

Technical facilities: 0.05-kw ERP, 60-ft. above ground, 2039-ft. above sea level, lat. 35° 24' 36", long. 99° 55' 01".

Equipment: Television Technology transmitter; Scala antenna.

Began Operation: March 1, 1986.

Personnel: Michael D. Robben, chief engineer.

★ **Elk City**—K21CJ, Oklahoma Publishers Electronic Communications.

Technical facilities: 1000-w TPO, 29.1-kw ERP, 135-ft. above ground, 2375-ft. above sea level, lat. 35° 25' 30", long. 99° 28' 40".

Transmitter: 4.1-mi. NW of city center at a heading of 285.36°T.

Elk City—K52AN, Northfork TV Translator System.

Technical facilities: 0.194-kw ERP, lat. 35° 21' 25", long. 99° 16' 08".

★ **Enid**—K48CS, Blacks Desiring Media Inc.

Technical facilities: 1000-w TPO, 9.240-kw ERP, 433-ft. above ground, 1732-ft. above sea level, lat. 36° 26' 36", long. 97° 57' 46".

Transmitter: 5.8-mi. NW of city center at 305°T.

Erick/Sayre/Carter—K58CS, Northfork TV Translator System.

Technical facilities: 100-w TPO, 0.815-kw ERP, 414-ft. above ground, 2020-ft. above sea level, lat. 35° 09' 05", long. 99° 42' 50".

Transmitter: 11-mi. SSW of Sayre.

Note: Operating as a translator; primary station KVIJ-TV, Sayre.

Erick/Sayre/Carter—K62BQ, Northfork TV Translator System.

Technical facilities: 100-w TPO, 0.815-kw ERP, 414-ft. above ground, 2434-ft. above sea level, lat. 35° 09' 05", long. 99° 42' 50".

Transmitter: 11-mi. SSW of Sayre.

Equipment: Television Technology transmitter; Scala antenna.

Note: Operating as a translator; primary station KOKH-TV, Oklahoma City, OK.

Guymon—K53BE, Victory Center Inc. Phone: 405-338-5616.

Studio: 5th & Quinn Sts., Guymon, OK 73942.

Technical facilities: 1000-w TPO, 6.566-kw ERP, 449-ft. above ground, 3652-ft. above sea level, lat. 36° 40' 30", long. 101° 33' 58".

Transmitter: Approx. 3.25-mi. W of Guymon Municipal Airport.

Equipment: Television Technology transmitter; Scala antenna.

Began Operation: May 1, 1983.

Locally originated programming: Specials; talk shows.

Planned locally originated programming: Children's programming; community programming; local special events;

music video clips; character generated news; high school sports; weather.

Satellite programming: Trinity Bcstg. Network.

Advertising: Yes.

Represented (engineering): Pete Warren. Represented (legal): John H. Midlen.

Personnel: Brad Mendenhall, general manager.

★ **Hobart**—K23AP, OPEC.

Technical facilities: 0.921-kw ERP, lat. 35° 01' 14", long. 99° 05' 59".

Lawton—K27AZ, Trinity Broadcasting Network Inc. Phone: 714-832-2950.

Technical facilities: 1.32-kw ERP, lat. 34° 36' 12", long. 98° 23' 46".

Began Operation: May 20, 1987.

Satellite programming: Trinity Bcstg. Network.

Lawton—K53DS, BSP Bcstg. Inc.

Technical facilities: 1000-w TPO, 35.3-kw ERP, 449-ft. above ground, 1657-ft. above sea level, lat. 34° 33' 00", long. 98° 32' 20".

Transmitter: Deyo Mission Rd., 3.5-mi. SW of Lawton.

★ **Lawton**—K61EZ, BSP Bcstg. Inc.

Technical facilities: 1000-w TPO, 35.1-kw ERP, 449-ft. above ground, 1657-ft. above sea level, lat. 34° 33' 00", long. 98° 32' 20".

Transmitter: Deyo Mission Rd., 3.5-mi. SW of Lawton.

May—K18BV, Gage Translator System.

Technical facilities: 100-w TPO, 0.815-kw ERP, 240-ft. above ground, 2615-ft. above sea level, lat. 36° 26' 03", long. 99° 46' 22".

Transmitter: 8-mi. N of Gage.

★ **McAlester**—K22CN, Retherford Publications Inc.

Technical facilities: 1000-w TPO, 17.3-kw ERP, 138-ft. above ground, 745-ft. above sea level, lat. 34° 56' 18", long. 95° 41' 20".

Transmitter: 4-mi. NE of city center 84°T.

★ **McAlester**—K48DB, Lakeland Cable TV Inc.

Technical facilities: 100-w TPO, 0.898-kw ERP, 26-ft. above ground, 1020-ft. above sea level, lat. 34° 54' 10", long. 95° 46' 55".

Transmitter: Atop Bald Mountain, McAlester.

★ **Muskogee**—K19CJ, American Indian TV & Radio Network.

Technical facilities: 1000-w TPO, 20.3-kw ERP, 87-ft. above ground, 906-ft. above sea level, lat. 35° 58' 36", long. 95° 14' 41".

Transmitter: 8-mi. NW of Hulbert.

★ **Muskogee**—K51AZ, Tap Communications.

Technical facilities: 0.394-kw ERP, lat. 35° 42' 30", long. 95° 24' 02".

★ **Norman**—K07UW, Gerald Brothers.

Technical facilities: 10-w TPO, 0.019-kw ERP, 105-ft. above ground, 1270-ft. above sea level, lat. 35° 12' 20", long. 97° 27' 07".

Transmitter: 817 Parson, Norman.

★ **Oklahoma City**—K02NS, Breckenridge Bcstg. Co.

Technical facilities: 10-w TPO, 0.071-kw ERP, 1358-ft. above ground, 2500-ft. above sea level, lat. 35° 35' 22", long. 97° 29' 03".

Transmitter: 11901 N. Eastern Ave., Oklahoma City.

★ **Oklahoma City**—K07TX, Mike A. Mendoza. Phone: 817-478-9193.

Technical facilities: 10-w TPO, 1.26-kw ERP, 479-ft. above ground, 1617-ft. above sea level, lat. 35° 33' 59", long. 97° 28' 28".

Transmitter: 2333 E. Britton Rd.

★ **Oklahoma City**—K69EK, LeSea Bcstg. Corp.

Technical facilities: 1000-w TPO, 5.360-kw ERP, 699-ft. above ground, 1827-ft. above sea level, lat. 35° 32' 52", long. 97° 29' 29".

Requests modification of CP for change to 5.990-kw ERP.

Transmitter: 7416 N. Kelley Ave.

★ **Okmulgee**—K28CJ, Brewer Communications Inc.

Technical facilities: 1000-w TPO, 40.6-kw ERP, 138-ft. above ground, 909-ft. above sea level, lat. 35° 20' 53", long. 95° 56' 38".

Transmitter: 6.7-mi. SE of Henryetta, center of city, at a heading of 161.78°T.

Ponca City—K12NE, Russell Communications.

Technical facilities: 0.08-kw ERP, lat. 36° 41' 25", long. 97° 05' 35".

Ponca City—K18AM, American Bcstg. Systems Inc.

Technical facilities: 1000-w TPO, 6.89-kw ERP, 500-ft. above ground, 994-ft. above sea level, lat. 36° 41' 25", long. 97° 10' 20".

Transmitter: 4-mi. W of Ponca City.

Equipment: Emcee transmitter; Bogner antenna.

Ponca City—K27DF, Diana Kay Hall.

Technical facilities: 100-w TPO, 0.689-kw ERP, 377-ft. above ground, 1194-ft. above sea level, lat. 36° 41' 25", long. 97° 10' 20".

Advertising: No.

★ **Stillwater**—K22CM, Mountain TV Network Inc.

Technical facilities: 500-w TPO, 0.533-kw ERP, 95-ft. above ground, 1106-ft. above sea level, lat. 36° 07' 12", long. 96° 55' 07".

Transmitter: 6-mi. E of Stillwater.

★ **Stillwater**—K31BV, Media Co. of Stillwater.

Technical facilities: 1000-w TPO, 15.5-kw ERP, 233-ft. above ground, 1116-ft. above sea level, lat. 36° 06' 39", long. 97° 02' 25".

Transmitter: 1000 S. Stallard, Stillwater.

★ **Stillwater**—K33CD, Mountain TV Network Inc.

Technical facilities: 100-w TPO, 0.551-kw ERP, 95-ft. above ground, 1106-ft. above sea level, lat. 36° 07' 12", long. 96° 55' 07".

Transmitter: 6-mi. E of Stillwater.

★ **Stillwater**—K66DF, Mountain TV Network Inc.

Technical facilities: 100-w TPO, 0.625-kw ERP, 95-ft. above ground, 1106-ft. above sea level, lat. 36° 07' 12", long. 96° 55' 07".

Transmitter: 6-mi. E of Stillwater.

Strong City/Laedy/Hammon—K36AJ, Northfork TV Translator System.

Technical facilities: 20-w TPO, 0.205-kw ERP, 256-ft. above ground, 2340-ft. above sea level, lat. 35° 46' 50", long. 99° 34' 55".

Transmitter: 8-mi. N of Strong City.

- Note:** Operating as a translator; primary station KGMC, Oklahoma City, OK.
- ★ **Tahlequah**—K21CS, Tahlequah TV 21. Technical facilities: 100-w TPO, 0.491-kw ERP, 95-ft. above ground, 978-ft. above sea level, lat. 35° 55' 37", long. 94° 56' 20". Transmitter: 1.5-mi. N of Downing St., 0.5-mi. E of Bliss St., Tahlequah.
- ★ **Tulsa**—K04NZ, Harry V. Tootle. Technical facilities: 10-w TPO, 0.039-kw ERP, 115-ft. above ground, 837-ft. above sea level, lat. 36° 07' 32", long. 95° 54' 20". Transmitter: 2606 S. Sheridan Rd., Tulsa.
- Tulsa**—K33DG, Tootlevision Bcst. Co. Technical facilities: 100-w TPO, 0.672-kw ERP, 82-ft. above ground, 804-ft. above sea level, lat. 36° 07' 32", long. 95° 54' 20". Transmitter: 2606 S. Sheridan Rd., Tulsa.
- ★ **Tulsa**—K36CS, Linda K. Trumbly. Technical facilities: 1000-w TPO, 58.8-kw ERP, 328-ft. above ground, 1211-ft. above sea level, lat. 35° 58' 21", long. 96° 10' 36". Transmitter: Teel Rd. & Dusty Trail, SW of Sapulpa.
- ★ **Tulsa**—K60EC, Neighborhood TV Network Inc. Technical facilities: 1000-w TPO, 10.2-kw ERP, 682-ft. above ground, 1394-ft. above sea level, lat. 36° 09' 18", long. 95° 59' 26". Transmitter: William's Center, Tulsa.
- ★ **Wagoner**—K53DQ, Retherford Publications Inc. Technical facilities: 100-w TPO, 3.67-kw ERP, 190-ft. above ground, 1191-ft. above sea level, lat. 36° 01' 58", long. 95° 00' 01". Transmitter: 21.4-mi. NE of Wagoner.
- ★ **Weatherford**—K16BS, Mountain TV Network Inc. Technical facilities: 100-w TPO, 0.656-kw ERP, 95-ft. above ground, 1916-ft. above sea level, lat. 35° 30' 53", long. 98° 45' 47". Transmitter: 4-mi. SW of Weatherford.
- ★ **Weatherford**—K29BQ, Mountain TV Network Inc. Technical facilities: 100-w TPO, 0.676-kw ERP, 95-ft. above ground, 1916-ft. above sea level, lat. 35° 30' 53", long. 98° 45' 47". Transmitter: 4-mi. SW of Weatherford.
- ★ **Weatherford**—K51CW, Mountain TV Network Inc. Technical facilities: 100-w TPO, 0.735-kw ERP, 95-ft. above ground, 1916-ft. above sea level, lat. 35° 30' 53", long. 98° 45' 47". Transmitter: 4-mi. SW of Weatherford.
- Woodward**—K23AD, Frontier Community Communications Inc. Technical facilities: 100-w TPO, 1.143-kw ERP, 170-ft. above ground, 2075-ft. above sea level, lat. 36° 26' 06", long. 99° 23' 40". Transmitter: 11th & Oklahoma Sts., Woodward. Equipment: Thomson LGT transmitter; Scala antenna. Began Operation: May 2, 1983. Locally originated programming: Farm information; news; public affairs; sports; weather. Satellite programming: AGDAY; American TV Network.
- Advertising: Yes. Represented (engineering): Hatfield & Dawson. Represented (legal): J. K. Edmondson. Personnel: George Brown, station manager.
- ★ **Woodward**—K59EE, OKTV System. Technical facilities: 100-w TPO, 0.815-kw ERP, 305-ft. above ground, 2428-ft. above sea level, lat. 36° 34' 06", long. 99° 16' 33". Transmitter: 8.9-mi. NNW of Mooreland.
- Woodward/Mooreland/Waynoka**—K69DH, OKTV Translator System Inc. Phone: 405-256-2254. Technical facilities: 100-w TPO, 0.815-kw ERP, 300-ft. above ground, 2420-ft. above sea level, lat. 36° 34' 06", long. 99° 16' 33". Transmitter: Approx. 9-mi. NNW of Mooreland. Equipment: Television Technology transmitter; Scala antenna. Began Operation: October 1, 1986.
- Altamont/Klamath Falls**—K52AS, Blacks Desiring Media Inc. Technical facilities: 1000-w TPO, 14.39-kw ERP, 60-ft. above ground, 4551-ft. above sea level, lat. 42° 12' 57", long. 121° 47' 53". Transmitter: 3.5-mi. NW of city center of Altamont. Represented (legal): Fisher, Wayland, Cooper & Leader. Note: Operating as a translator; primary station KDKF, Klamath Falls, OR.
- Bend**—K11SE, Central Oregon Bcstg. Inc. Technical facilities: 10-w TPO, 0.073-kw ERP, 56-ft. above ground, 4275-ft. above sea level, lat. 44° 04' 41", long. 121° 19' 57". Transmitter: Aubrey Rd., 1.8-mi. NW of Bend.
- Bend**—K33AG, Trinity Bcstg. Network Inc. Phone: 714-832-2950. Technical facilities: 100-w TPO, 2.3-kw ERP, 75-ft. above ground, 4311-ft. above sea level, lat. 44° 04' 40", long. 121° 19' 49". Transmitter: Aubrey Butte. Equipment: Emcee transmitter; Bogner antenna. Began Operation: May 11, 1986. Satellite programming: Trinity Bcstg. Network.
- Coos Bay**—K27CL, KEZI Inc. Phone: 503-485-5611. Studio: 2225 Coburg Rd., Eugene, OR 97401. Technical facilities: 1000-w TPO, 11.1-kw ERP, 148-ft. above ground, 1007-ft. above sea level, lat. 43° 23' 26", long. 124° 07' 48". Transmitter: On Noah Butte, 3.7-mi. E of Coos Bay. Equipment: Acrodyne transmitter; Scala antenna. Began Operation: September 1, 1989. Note: Operating as a translator; primary station KEZI-TV, Eugene, OR.
- Coos Bay**—K30BN, California Oregon Broadcasting Inc. Phone: 503-779-5555. Fax: 503-779-1151. Technical facilities: 1000-w TPO, 10.14-kw ERP, 108-ft. above ground, 719-ft. above sea level, lat. 43° 21' 15", long. 124° 14' 31". Transmitter: NW of city center on Blossom Hill, Coos Bay.
- Equipment: Scala antenna. Began Operation: June 1, 1990. Represented (sales): Blair Television. Represented (engineering): Lohnes & Culver. Represented (legal): Reed, Smith, Shaw & McClay. Personnel: Bill Kirk, chief engineer. Note: Operating as a translator; primary station KOB, Medford.
- Coos Bay**—K33AO, Trinity Bcstg. Network Inc. Phone: 714-832-2950. Technical facilities: 100-w TPO, 1.24-kw ERP, 120-ft. above ground, 642-ft. above sea level, lat. 43° 21' 15", long. 124° 14' 32". Equipment: Scala antenna. Began Operation: January 1, 1986. Satellite programming: Trinity Bcstg. Network.
- Coos Bay**—K46AS, KMTR Inc. Phone: 503-746-1600. TWX: 510-597-0366. Technical facilities: 100-w TPO, 0.855-kw ERP, 160-ft. above ground, 974-ft. above sea level, lat. 43° 23' 26", long. 124° 07' 48". Transmitter: 3-mi. E of North Bend on Noah Butte. Equipment: Television Technology transmitter; Scala antenna. Advertising: No. Represented (legal): Haley, Bader & Potts. Note: Operating as a translator; primary station KMTR-TV, Eugene, OR.
- ★ **Coos Bay**—K57EM, Localvision. Technical facilities: 1000-w TPO, 34.6-kw ERP, 184-ft. above ground, 190-ft. above sea level, lat. 43° 21' 45", long. 124° 11' 33". Transmitter: NW of city center on Blossom Hill.
- Coos Bay**—K63DO, Localvision. Technical facilities: 1000-w TPO, 6.23-kw ERP, 46-ft. above ground, 905-ft. above sea level, lat. 43° 23' 35", long. 124° 07' 47". Transmitter: 5-mi. E of Coos Bay.
- Corvallis**—K14GW, K. Sandoval Burke. Technical facilities: 1000-w TPO, 2.36-kw ERP, 236-ft. above ground, 1735-ft. above sea level, lat. 44° 38' 25", long. 123° 16' 25". Requests CP for change to 273-kw ERP, 110-ft. above ground, 1623-ft. above sea level, BMP TTL-881103IC. Transmitter: Vineyard Hill, 5-mi. N of Corvallis.
- ★ **Corvallis**—K45CV, John Field. Phone: 503-685-2525. Fax: 503-683-3229. Studio: 888 Goodpasture IS Rd., Eugene, OR 97401. Technical facilities: 1000-w TPO, 39.600-kw ERP, 157-ft. above ground, 377-ft. above sea level, lat. 44° 35' 44", long. 123° 14' 54". Transmitter: Hwy. 99W, 1.9-mi. N of Corvallis. Equipment: Thomson LGT transmitter; Scala antenna. Planned locally originated programming: Children's programming; community programming; game shows; horror shows; music video clips; news; locally produced news; wire service news; character generated news; sports; state university sports; high school sports; sports magazine; talk shows; variety shows; weather. Planned satellite programming: CNN. Advertising: Yes. Rates: \$275.00/30 Sec.; \$550.00/Min. Represented (sales): Mack Lochrie.
- Represented (engineering): John Field. Represented (legal): Bechtel & Cole, Chartered.
- Eugene**—K25AS, John Field. Phone: 503-683-2525. Studio: 100 E. 18th Ave., Eugene, OR 97401. Technical facilities: 273-kw ERP, 1400-ft. above ground, 1500-ft. above sea level, lat. 44° 11' 51", long. 122° 59' 08". Transmitter: 4545 Blanton Rd., Eugene, OR. Equipment: Thomson LGT transmitter; Thomson LGT antenna. Satellite earth stations: In operation. Began Operation: May 1, 1987. Locally originated programming: Children's programming; community programming; documentaries; game shows; health; exercise; horror shows; magazines; music; music video clips; news; wire service news; public affairs; specials; sports; talk shows; variety shows; weather. Satellite programming: CNN. Advertising: Yes. Rates: \$90.00-\$180.00/30 Sec.; \$200.00-\$450.00/Hour. Represented (sales): Hugh Wallace Inc. Personnel: J. E. Field, president & chief engineer; John Meilke, general manager; Wally Graff, general sales manager.
- Eugene**—K57EL, Janet Roberts. Technical facilities: 1000-w TPO, 1-kw ERP, 98-ft. above ground, 1398-ft. above sea level, lat. 44° 60' 07", long. 123° 06' 53". Transmitter: Blanton Hills, 2.5-mi. S of Eugene.
- ★ **Eugene-Springfield**—K65ER, Metrocom of Oregon Inc. Technical facilities: 1000-w TPO, 6.23-kw ERP, 49-ft. above ground, 751-ft. above sea level, lat. 44° 07' 28", long. 123° 00' 03". Transmitter: 1.7-mi. SE of Coburg.
- ★ **Grants Pass**—K65EJ, Better Life TV. Technical facilities: 100-w TPO, 0.955-kw ERP, 46-ft. above ground, 282-ft. above sea level, lat. 42° 24' 39", long. 123° 16' 52". Transmitter: Baldy Mountain, Grants Pass.
- ★ **Heppner**—K26CN, Mountain TV Network Inc. Technical facilities: 100-w TPO, 0.544-kw ERP, 95-ft. above ground, 6027-ft. above sea level, lat. 45° 12' 48", long. 119° 17' 41". Transmitter: Black Mountain, Heppner.
- ★ **Hillsboro**—K14HN, Kenneth J. Seymour. Technical facilities: 1000-w TPO, 36.8-kw ERP, 171-ft. above ground, 942-ft. above sea level, lat. 45° 27' 16", long. 122° 52' 16". Transmitter: On E side of Kemmer Rd., 0.92-ft. S of Gassner, Aloha.
- ★ **John Day**—K43CE, Mountain TV Network Inc. Technical facilities: 100-w TPO, 0.729-kw ERP, 95-ft. above ground, 8094-ft. above sea level, lat. 44° 20' 33", long. 118° 53' 20". Transmitter: Canyon Mountain, 6-mi. SE of John Day.
- Klamath Falls**—K58BG, Trinity Broadcasting Network Inc. Phone: 714-832-2950. Technical facilities: 100-w TPO, 1.27-kw ERP, 300-ft. above ground, lat. 42° 08' 48", long. 121° 46' 16". Began Operation: March 21, 1981.

Low Power TV Stations—Oregon

- Satellite programming: Trinity Bcstg. Network.
Note: Operating as a translator.
- La Grande**—K05HL, KOUS-TV Inc.
Technical facilities: 0.621-kw ERP, lat. 45° 26' 24", long. 117° 53' 34".
- ★ **La Grande**—K33BK, Gerald D. Kamp.
Technical facilities: 100-w TPO, 4.2-kw ERP, 74-ft. above ground, 5264-ft. above sea level, lat. 45° 26' 23", long. 117° 53' 59".
Transmitter: 12-mi. NE of La Grande.
- ★ **Lakeview**—K15CI, Mountain TV Network Inc.
Technical facilities: 100-w TPO, 1.27-kw ERP, 95-ft. above ground, 6437-ft. above sea level, lat. 42° 14' 08", long. 120° 20' 15".
Transmitter: 2.5-mi. N of Lakeview.
- Lakeview**—K218C, Trinity Bcstg. Network.
Phone: 714-832-2950.
Technical facilities: 100-w TPO, 1.27-kw ERP, 30-ft. above ground, 1841-ft. above sea level, lat. 42° 11' 48", long. 120° 34' 11".
Transmitter: Fox Hill, 11-mi. W of Lakeview. Began Operation: October 1, 1987.
Satellite programming: Trinity Bcstg. Network.
- ★ **Medford**—K26CH, Roger David Green.
Technical facilities: 1000-w TPO, 9-kw ERP, 30-ft. above ground, 3684-ft. above sea level, lat. 42° 17' 43", long. 122° 45' 00".
Transmitter: Mount Baldy, 5-mi. SE of Medford.
- ★ **Medford**—K62DN, Better Life TV.
Technical facilities: 1000-w TPO, 11.4-kw ERP, 108-ft. above ground, 2228-ft. above sea level, lat. 42° 25' 41", long. 123° 00' 04".
Transmitter: Blackwell Hill, 3-mi. E of Gold Hill.
- Newport**—K29AZ, King Broadcasting Co.
Phone: 206-448-5555.
Technical facilities: 1000-w TPO, 13.9-kw ERP, 154-ft. above ground, 1204-ft. above sea level, lat. 44° 45' 23", long. 124° 02' 49".
Transmitter: 9-mi. N of Newport.
- ★ **Portland**—K16CB, Atwater Kent Communications Inc.
Technical facilities: 1000-w TPO, 13.9-kw ERP, 108-ft. above ground, 1142-ft. above sea level, lat. 45° 27' 12", long. 122° 32' 47".
Transmitter: 9700 S.E. Eastview.
- ★ **Portland**—K18CA, Faith That Pleases God Church Corp.
Technical facilities: 100-w TPO, 0.88-kw ERP, 95-ft. above ground, 1134-ft. above sea level, lat. 45° 29' 25", long. 122° 41' 49".
Transmitter: Healy Heights antenna farm, West Portland Hills.
- ★ **Portland**—K30BO, Video Marketing Network Inc. Phone: 813-923-3733. Fax: 813-923-8227.
Technical facilities: 574-w TPO, 15-kw ERP, 656-ft. above ground, 1847-ft. above sea level, lat. 45° 31' 27", long. 122° 44' 46".
Transmitter: 425 N.W. Skyline Blvd.
Planned locally originated programming: Children's programming; classified advertising; talk shows.
Advertising: Planned.
Personnel: Elizabeth Nierengarten, sr. v.p.
- ★ **Portland**—K34DA, Richard E. Deutch Jr.
Technical facilities: 1000-w TPO, 46.5-kw ERP, 59-ft. above ground, 1145-ft. above sea level, lat. 45° 27' 17", long. 122° 32' 58".
Transmitter: Mount Scott, Happy Valley.
- ★ **Portland**—K56EI, A. B. Herman.
Technical facilities: 1000-w TPO, 37-kw ERP, 89-ft. above ground, 1152-ft. above sea level, lat. 45° 27' 18", long. 122° 32' 58".
Transmitter: Mount Scott, 10941 SE Ridgeway, 5-mi. E of Milwaukie.
- ★ **Portland**—K58CO, Christian Community Network Inc.
Technical facilities: 100-w TPO, 1.32-kw ERP, 131-ft. above ground, 1125-ft. above sea level, lat. 45° 27' 13", long. 122° 32' 45".
Transmitter: KULP(FM) transmitter site.
- ★ **Portland**—K62DV, A. B. Herman.
Technical facilities: 750-w TPO, 16.6-kw ERP, 144-ft. above ground, 1171-ft. above sea level, lat. 45° 29' 25", long. 122° 41' 49".
Transmitter: Healy Heights, 4504 S.W. Carl, Portland.
- ★ **Portland**—K65DR, Channel America LPTV Holdings Inc. Phone: 212-262-5353. Fax: 212-246-8542.
Technical facilities: 100-w TPO, 0.984-kw ERP, 420-ft. above ground, 499-ft. above sea level, lat. 45° 30' 52", long. 122° 40' 42".
Requests modification of CP for change to 1000-w TPO, 13.3-kw ERP, 89-ft. above ground, 1145-ft. above sea level, lat. 45° 32' 30", long. 122° 45' 28".
Transmitter: 2959 Skyline Blvd., Portland. BMPPTL-891208EP.
Transmitter: First National Bank Tower, 1300 S.W. 5th Ave.
Satellite earth station: In operation.
Planned satellite programming: Movies; sports; syndicated programming. Channel America Television Network.
Advertising: Yes. Rates: \$300.00/30 Sec.; \$500.00/Min.; \$1000/Hour.
- ★ **Portland**—K67EV, Roy H. Park Bcstg. of Oregon.
Technical facilities: 100-w TPO, 1.25-kw ERP, 59-ft. above ground, 1083-ft. above sea level, lat. 45° 29' 23", long. 122° 41' 47".
Transmitter: 4636 S.W. Council Crest Dr.
- ★ **Prineville**—K08KN, King Bcstg. Co.
Technical facilities: 0.12-kw ERP, lat. 44° 11' 51", long. 120° 58' 35".
- ★ **Prineville**—K23CU, Christ Loves You Bcstg.
Technical facilities: 100-w TPO, 0.923-kw ERP, 52-ft. above ground, 5879-ft. above sea level, lat. 44° 26' 15", long. 120° 57' 11".
Transmitter: Grizzly Mountain, Prineville.
- Roseburg**—K14HA, Trinity Bcstg. Network Inc.
Technical facilities: 1000-w TPO, 12.4-kw ERP, 112-ft. above ground, 1598-ft. above sea level, lat. 43° 14' 08", long. 123° 19' 17".
Transmitter: KPIC(TV) transmitter site, Roseburg.
- Roseburg**—K62DR, California Oregon Bcstg. Inc. Phone: 503-779-5555. Fax: 503-779-1151.
Technical facilities: 100-w TPO, 0.252-kw ERP, 56-ft. above ground, 1335-ft. above sea level, lat. 43° 12' 03", long. 123° 22' 58".
- Transmitter: Bay Wagon Rd., 2.2-mi. SW of Roseburg.
Equipment: Scala antenna.
Began Operation: December 1, 1989.
Represented (sales): Blair Television.
Represented (engineering): Lohnes & Culver.
Represented (legal): Reed Smith, Shaw & McClay.
Personnel: Bill G. Kirk, chief engineer.
- Salem**—K61CC, Full Gospel Business Men's Fellowship International. Phones: 503-364-5227; 503-362-0862.
Studio: 838 Commercial NE, Salem, OR 97301.
Technical facilities: 1000-w TPO, 8.9-kw ERP, 187-ft. above ground, 1276-ft. above sea level, lat. 44° 58' 40", long. 123° 08' 29".
Equipment: Television Technology transmitter.
Began Operation: July 15, 1981.
Locally originated programming: Talk shows.
Advertising: Yes.
Personnel: Thomas Marks, station mgr.; George Britton, general sales manager.
- ★ **Seaside**—K29BA, Mountain TV Network Inc.
Technical facilities: 100-w TPO, 0.67-kw ERP, 93-ft. above ground, 1556-ft. above sea level, lat. 46° 01' 56", long. 123° 48' 24".
Transmitter: 5.3-mi. ENE of Seaside.
- Terrebonne**—K42BR, Rodney S. Johnson.
Technical facilities: 8.28-kw ERP, lat. 44° 25' 03", long. 121° 06' 01".
- Terrebonne**—K48BL, Rodney S. Johnson.
Phone: 503-548-8700.
Technical facilities: 100-w TPO, 2.15-kw ERP, 2500-ft. above ground, 5150-ft. above sea level, lat. 44° 25' 03", long. 121° 06' 01".
Began Operation: October 25, 1986.
Locally originated programming: Art profiles; community programming; city council meetings; local special events; farm information; music; music video clips; news; public access; public affairs; specials; sports; variety shows; weather; logging & lumber.
Planned locally originated programming: Children's programming; classified advertising; exercise; horror shows; hunting & fishing show; sports magazine.
Advertising: Yes. Rates: \$60.00/30 Sec.
Represented (engineering): Harlan Jacobsen.
Represented (legal): Gary Bodie.
Personnel: Scott C. Johnson, general manager; Rodney S. Johnson, chief engineer.
- ★ **The Dalles**—K26CJ, Telecrafter Corp.
Technical facilities: 100-w TPO, 1.08-kw ERP, 43-ft. above ground, 3264-ft. above sea level, lat. 45° 42' 09", long. 121° 08' 26".
Transmitter: 8-mi. NE of The Dalles.
- The Dalles**—K51CS, Kentel.
Technical facilities: 1000-w TPO, 13.1-kw ERP, 89-ft. above ground, 3215-ft. above sea level, lat. 45° 42' 41", long. 121° 07' 07".
Transmitter: Approx 7.8-mi. NNE of The Dalles.
- Wasco**—K67AD, North Sherman TV Co-op.
Phone: 503-442-5477.
Technical facilities: 100-w TPO, 1.45-kw ERP, 25-ft. above ground, 3150-ft. above sea level, lat. 45° 44' 26", long. 120° 43' 46".
- Transmitter: 10-mi. N of Wasco.
Equipment: Emcee transmitter.
- Winston**—K29AX, Cascade Pacific Television Assoc.
Technical facilities: 1.46-kw ERP, lat. 43° 12' 10", long. 123° 22' 55".
- ★ **Yoncalla**—K39CL, California Oregon Bcstg. Inc. Phone: 503-779-5555. Fax: 503-779-1151.
Technical facilities: 1000-w TPO, 7.89-kw ERP, 43-ft. above ground, 1844-ft. above sea level, lat. 43° 38' 19", long. 123° 19' 33".
Transmitter: Mount Yoncalla communications site, Yoncalla.
Equipment: Scala antenna.
Represented (sales): Blair Television.
Represented (engineering): Lohnes & Culver.
Represented (legal): Reed, Smith, Shaw & McClay.
Personnel: Bill Kirk, chief engineer.

PENNSYLVANIA

- Altoona**—W12BR, Victoria D. & Silas F. Royster.
Technical facilities: 10-w TPO, 0.028-kw ERP, 148-ft. above ground, 2640-ft. above sea level, lat. 40° 34' 12", long. 78° 26' 26".
Transmitter: Approx. 4.3-mi. NW of Altoona.
- Altoona**—W32AX, Turnpike TV.
Technical facilities: 1000-w TPO, 39-kw ERP, 112-ft. above ground, 1821-ft. above sea level, lat. 40° 31' 55", long. 78° 25' 54".
Transmitter: 2727 W. Albert Dr., Altoona.
- ★ **Bellefonte**—W50BA, TMZ Bcstg. Co.
Technical facilities: 1000-w TPO, 40.4-kw ERP, 98-ft. above ground, 2162-ft. above sea level, lat. 40° 43' 03", long. 77° 53' 30".
Transmitter: Rte. 26, 1.1-mi. S of Pine Grove Mills.
- Berwick**—W41AQ, Diocese of Scranton.
Phone: 717-346-8953.
Studio: 400 Wyoming Ave., Scranton, PA 18503.
Technical facilities: 100-w TPO, 1.5-kw ERP, 135-ft. above ground, 1755-ft. above sea level, lat. 41° 00' 20", long. 76° 12' 50".
Transmitter: 4.1-mi. SSE of Berwick.
Equipment: Emcee transmitter; Bogner antenna.
Began Operation: July 30, 1989.
Locally originated programming: Children's programming; community programming; documentaries; ethnic; educational; college courses; health; magazines; music; music video clips; public affairs; religious; specials; talk shows.
Personnel: James Brennan, production manager; Maria Orzel, executive director.
- Berwick**—W47AQ, Joseph S. & Irene F. Gans.
Technical facilities: 100-w TPO, 1.69-kw ERP, 92-ft. above ground, 1709-ft. above sea level, lat. 41° 00' 20", long. 76° 12' 50".
Transmitter: 4.1-mi. SSE of Berwick, S of I-80 at the Hescopect Mountain communications site.
- ★ **Butler**—W60BL, Turnpike TV.
Technical facilities: 1000-w TPO, 10.8-kw ERP, 299-ft. above ground, 1581-ft. above sea level, lat. 40° 53' 51", long. 79° 53' 22".
Transmitter: Palmer Rd., Center Twp.

- ★ **Carbondale**—W20AQ, George W. Kimble. Technical facilities: 100-w TPO, 1.3-kw ERP, 89-ft. above ground, 2208-ft. above sea level, lat. 41° 32' 44", long. 75° 27' 49". Transmitter: Salem Hill, 2.5-mi. SE of Carbondale.
- ★ **Centre Hall**—W41BA, Zion Television Cable. Technical facilities: 100-w TPO, 0.96-kw ERP, 148-ft. above ground, 2326-ft. above sea level, lat. 40° 54' 39", long. 77° 37' 56". Transmitter: On Ridge of Nittany Mountain, 2-mi. SE of Mingoville.
- ★ **Charleroi**—W26AV, Turnpike Television. Technical facilities: 1000-w TPO, 43.6-kw ERP, 272-ft. above ground, 1276-ft. above sea level, lat. 40° 07' 24", long. 79° 53' 46". Transmitter: Twilight Park, Charleroi.
- ★ **Clarks Summit**—W24AP, Joseph S. & Irene F. Gans. Technical facilities: 100-w TPO, 1.79-kw ERP, 99-ft. above ground, 2041-ft. above sea level, lat. 41° 28' 35", long. 75° 39' 33". Transmitter: At Bell Mountain communications site, 2.8-mi. ESE of Clarks Summit, 0.8-mi. NE of Hwy. 81.
- ★ **Coudersport**—W32AF, Eddie Robinson. Technical facilities: 16.1-kw ERP, lat. 41° 45' 11", long. 78° 00' 03".
- Dillsburg**—W40AF, Raystay Co. Phones: 717-243-4918; 717-258-3333. Studio: 1310 Holly Pike, Carlisle, PA 17013. Technical facilities: 1000-w TPO, 6.55-kw ERP, 108-ft. above ground, 1421-ft. above sea level, lat. 40° 07' 20", long. 77° 04' 10". Transmitter: 1.5-mi. NW of Dillsburg on Long Mountain. Equipment: ITS transmitter; Bogner antenna. Satellite earth station: Scientific-Atlanta, 3.5-meter; Standard Communications receivers. Began Operation: December 16, 1988. Locally originated programming: Classified advertising; community programming; local special events; educational; public affairs; specials; state university sports; high school sports; sports magazine; talk shows. Planned locally originated programming: Children's programming; health. Satellite programming: Hit Video USA; Channel America. Advertising: Yes. Personnel: Erika Bishop, station manager; Curt Cleland, engineer; Craig Sipes, production manager.
- ★ **Dunmore**—W54BD, Joseph S. & Irene F. Gans. Technical facilities: 0.5-kw ERP, lat. 41° 24' 52", long. 75° 38' 40".
- ★ **East Stroudsburg**—W24BB, Diocese of Scranton. Technical facilities: 1000-w TPO, 53.5-kw ERP, 62-ft. above ground, 2277-ft. above sea level, lat. 41° 01' 36", long. 75° 30' 17". Transmitter: Pimple Hill, 5-mi. ESE of Lake Harmony.
- Erie**—W44AG, Trinity Broadcasting Network Inc. Phone: 714-832-2950. Technical facilities: 100-w TPO, 6.4-kw ERP, lat. 42° 02' 20", long. 80° 03' 45". Transmitter: U.S. Hwy. 19, 7-mi. S of Erie. Began Operation: July 1, 1988. Satellite programming: Trinity Bcstg. Network.
- ★ **Freedom**—W25BK, Abacus Bcstg. Technical facilities: 842-w TPO, 42-kw ERP, 49-ft. above ground, 1152-ft. above sea level, lat. 40° 41' 34", long. 80° 15' 04". Transmitter: 601 Elm Ave., Freedom.
- ★ **Greensburg**—W28AW, Abacus Bcstg. Technical facilities: 800-w TPO, 30-kw ERP, 200-ft. above ground, 156-ft. above sea level, lat. 40° 18' 14", long. 79° 35' 48". Transmitter: W. 245 Brown St., Greensburg.
- ★ **Greensburg**—W56CG, Turnpike Television. Technical facilities: 1000-w TPO, 38.1-kw ERP, 200-ft. above ground, 1558-ft. above sea level, lat. 40° 18' 14", long. 79° 35' 48". Transmitter: W. 245 Brown St., Greensburg.
- ★ **Hazleton**—W04CE, Joseph S. & Irene F. Gans. Technical facilities: 10-w TPO, 0.062-kw ERP, 95-ft. above ground, 1975-ft. above sea level, lat. 40° 58' 08", long. 75° 57' 20". Transmitter: 217 9th St., Hazleton.
- ★ **Hazleton**—W35AT, Diocese of Scranton. Technical facilities: 100-w TPO, 1.39-kw ERP, 95-ft. above ground, 1975-ft. above sea level, lat. 40° 58' 01", long. 75° 57' 24". Transmitter: 217 Ninth St., NE corner of Hazleton.
- ★ **Johnstown**—W35AZ, Turnpike TV. Technical facilities: 1000-w TPO, 59.4-kw ERP, 98-ft. above ground, 2776-ft. above sea level, lat. 40° 22' 15", long. 78° 59' 02". Transmitter: 516 Main St., Johnstown.
- ★ **Kittanning**—W25AX, Turnpike Television. Technical facilities: 1000-w TPO, 44-kw ERP, 200-ft. above ground, 1257-ft. above sea level, lat. 40° 47' 19", long. 79° 32' 05". Transmitter: Bunkerhill Rd., Kittanning.
- ★ **Kittanning**—W64BL, Abacus Bcstg. Technical facilities: 1000-w TPO, 42.4-kw ERP, 200-ft. above ground, 1257-ft. above sea level, lat. 40° 47' 19", long. 79° 32' 05". Transmitter: Rte. 7, Bunkerhill Rd., Kittanning.
- ★ **Lancaster**—W23AW, Raystay Co. Technical facilities: 1000-w TPO, 7.12-kw ERP, 138-ft. above ground, 476-ft. above sea level, lat. 40° 03' 47", long. 76° 19' 09". Transmitter: Erick Rd., Lancaster.
- ★ **Lancaster**—W31AX, Raystay Co. Technical facilities: 1000-w TPO, 6.75-kw ERP, 171-ft. above ground, 509-ft. above sea level, lat. 40° 03' 47", long. 76° 19' 09". Transmitter: Erick Rd., Lancaster.
- ★ **Lebanon**—W38BE, Raystay Co. Technical facilities: 1000-w TPO, 7.04-kw ERP, 118-ft. above ground, 587-ft. above sea level, lat. 40° 19' 49", long. 76° 25' 37". Transmitter: 625 Quentin Rd., Lebanon.
- ★ **Lebanon**—W46AM, Lebanon Bcstg. Co. Technical facilities: 8.04-kw ERP, lat. 40° 21' 37", long. 76° 27' 31".
- ★ **Lebanon**—W55BP, Raystay Co. Technical facilities: 1000-w TPO, 6.64-kw ERP, 144-ft. above ground, 614-ft. above sea level, lat. 40° 19' 49", long. 76° 25' 37". Transmitter: 625 Quentin Rd., Lebanon.
- ★ **Lock Haven**—W24BH, Diversified Communications. Technical facilities: 100-w TPO, 0.86 ERP, 89-ft. above ground, 1890-ft. above sea level, lat. 41° 07' 11", long. 77° 24' 26". Transmitter: Bald Eagle State Forest, 2-mi. SE of Lock Haven, 1.5-mi. S of Susquehanna River.
- ★ **Mansfield**—W20AP, George W. Kimble. Technical facilities: 100-w TPO, 0.608-kw ERP, 115-ft. above ground, 2572-ft. above sea level, lat. 41° 45' 40", long. 76° 55' 31". Transmitter: Wilkins Peak.
- ★ **Meadville**—W30AR, Clark Ortiz. Technical facilities: 1000-w TPO, 12.2-kw ERP, 102-ft. above ground, 1699-ft. above sea level, lat. 41° 37' 58", long. 80° 05' 11". Transmitter: 3-mi. E of Meadville.
- Narberth**—W48AU, Stephen C. & Bonnie B. Schmidt. Phones: 215-586-9388; 215-293-9714. Technical facilities: 1000-w TPO, 4.41-kw ERP, 200-ft. above ground, 420-ft. above sea level, lat. 40° 02' 30", long. 75° 14' 24". Transmitter: E. Domino Lane Antenna Farm, Philadelphia. Planned locally originated programming: Art profiles; children's programming; classified advertising; community programming; city council meetings; local special events; ethnic; college courses; music video clips. Advertising: Yes. Rates: On request.
- ★ **New Castle**—W56CL, Turnpike Television. Technical facilities: 1000-w TPO, 50-kw ERP, 187-ft. above ground, 1526-ft. above sea level, lat. 40° 56' 22", long. 80° 23' 38". Transmitter: 5-mi. S of New Castle on WZBY(AM) transmitter site, Jackson.
- ★ **New Castle**—W64Bi, Abacus Bcstg. Technical facilities: 1000-w TPO, 42.5-kw ERP, 187-ft. above ground, 1526-ft. above sea level, lat. 40° 56' 22", long. 80° 23' 38". Transmitter: WBZY(AM) transmitter site, 5.5-mi. S of New Castle.
- Oil City**—W05AY, Summa Communications Inc. Technical facilities: 0.05-kw ERP, lat. 41° 25' 05", long. 79° 42' 52". Began Operation: April 1, 1987.
- ★ **Philadelphia**—W07CB, Harvard Broadcasting Inc. Phone: 508-456-8797. Technical facilities: 10-w TPO, 0.301-kw ERP, 797-ft. above ground, 842-ft. above sea level, lat. 39° 57' 09", long. 75° 10' 05". Transmitter: 1700 Market Place, Philadelphia.
- Pittsburgh**—W29AH, Channel 29 Associates. Phone: 818-884-3819. Fax: 818-884-9779. Studio: Blue Bell Road, Pittsburgh, PA. Technical facilities: 735-w TPO, 6.22-kw ERP, 266-ft. above ground, 1611-ft. above sea level, lat. 40° 29' 40", long. 80° 01' 08". Requests modification of CP for change to 7.86 ERP, 1565-ft. above sea level. BMTTL-890717E. Transmitter: Blue Bell site, 122 Blue Bell Rd., Pittsburgh.
- Equipment: Acrodyne transmitter; Andrew antenna. Scheduled to begin operation: December 1, 1990. Planned satellite programming: Jukebox Network. Advertising: Yes. Rates: \$15.00/30 Sec.; \$25.00/Min. Represented (engineering): Venture Technologies Group. Represented (legal): Arter & Hadden.
- ★ **Pittsburgh**—W32AO, Comsat of Pennsylvania Inc. Phone: 813-597-3320. Technical facilities: 1000-w TPO, 6.91-kw ERP, 266-ft. above ground, 161-ft. above sea level, lat. 40° 29' 40", long. 80° 01' 08". Transmitter: Blue Bell site, 122 Blue Bell St.
- ★ **Pittsburgh**—W59BT, Turnpike Television. Technical facilities: 1000-w TPO, 25.4-kw ERP, 801-ft. above ground, 2001-ft. above sea level, lat. 40° 27' 48", long. 80° 00' 18". Transmitter: Television Hill on N shore of Pittsburgh.
- Pittsburgh**—W63AU, The Bon-Tele Network. Phone: 412-531-6678. Fax: 412-531-5727. Studio: 1461 Crane Ave., Pittsburgh, PA 15220. Technical facilities: 18-kw ERP, 135-ft. above sea level, lat. 40° 26' 28", long. 80° 01' 32". Transmitter: 1461 Crane Ave., Banksville Park. Equipment: ITS transmitter; Bogner antenna. Satellite earth stations: Scientific-Atlanta; Scientific-Atlanta receivers. Began Operation: May 4, 1987. Locally originated programming: Classified advertising; public access; sports; variety shows. Planned locally originated programming: Children's programming; ethnic; health; exercise; horror shows. Satellite programming: Movies; sports; syndicated programming; home shopping. Represented (sales): Cable Adnet. Represented (engineering): Synergistic Technologies Inc. Represented (legal): Manion, McDonough & Lucas. Personnel: Nancy B. Hahn, general manager & sales manager.
- ★ **Pittsburgh**—W65CG, Richard E. Deutch Jr. Technical facilities: 1000-w TPO, 22.7-kw ERP, 801-ft. above ground, 1998-ft. above sea level, lat. 40° 27' 48", long. 80° 00' 18". Transmitter: Television Hill, N side of Pittsburgh.
- ★ **Pittsburgh**—W69CC, Abacus Television. Phone: 202-462-2680. Technical facilities: 1000-w TPO, 7.94-kw ERP, 351-ft. above ground, 1548-ft. above sea level, lat. 40° 27' 48", long. 80° 00' 18". Transmitter: 11 Television Hill on N side of Pittsburgh. Equipment: Scala antenna.
- ★ **Pottstown**—K67CF, Whitehead Communications Inc. Technical facilities: 300-w TPO, 2.8-kw ERP, 190-ft. above ground, 594-ft. above sea level, lat. 40° 16' 33", long. 75° 37' 44". Transmitter: 0.2-mi. N of Pottstown.
- ★ **Pottsville**—W24AQ, George Kimble. Technical facilities: 100-w TPO, 1.7-kw ERP,

Low Power TV Stations—Pennsylvania

- 69-ft. above ground, 1372-ft. above sea level, lat. 40° 40' 33", long. 76° 11' 54".
Transmitter: Sharp Mountain Peak, Pottsville.
- ★ **Red Lion**—W56CJ, Raystay Co.
Technical facilities: 587-w TPO, 9-kw ERP, 112-ft. above ground, 1112-ft. above sea level, lat. 39° 54' 42", long. 76° 37' 15".
Transmitter: 0.75-mi. NW of Red Lion.
- ★ **St. Marys**—W30AC, Dennis H. Owen.
Technical facilities: 1.74-kw ERP, lat. 41° 24' 56", long. 78° 33' 56".
- ★ **Scranton**—W18AV, Diocese of Scranton.
Technical facilities: 700-w TPO, 0.3-kw ERP, 98-ft. above ground, 2159-ft. above sea level, lat. 41° 22' 51", long. 75° 35' 36".
Transmitter: 4-mi. ESE of center of Scranton, Scrub Oak Communications site.
- ★ **Scranton**—W26AP, Joseph S. & Irene F. Gans.
Technical facilities: 100-w TPO, 1.21-kw ERP, 98-ft. above ground, 2159-ft. above sea level, lat. 41° 22' 51", long. 75° 35' 36".
Transmitter: 4.04-mi. ESE of Scranton.
- ★ **Shickshinny**—W68CE, Joseph S. & Irene F. Gans.
Technical facilities: 100-w TPO, 0.489-kw ERP, 89-ft. above ground, 1627-ft. above sea level, lat. 41° 09' 59", long. 76° 09' 08".
Transmitter: Shickshinny Mountain Communications site, Shickshinny.
- ★ **Somerset**—W28AT, Somerset Newspapers Inc.
Technical facilities: 1000-w TPO, 3.47-kw ERP, 184-ft. above ground, 2375-ft. above sea level, lat. 39° 59' 52", long. 79° 05' 27".
- State College**—W07CD, George W. Kimble.
Technical facilities: 10-w TPO, 0.281-kw ERP, 89-ft. above ground, 2169-ft. above sea level, lat. 40° 43' 03", long. 77° 53' 30".
Transmitter: Rte. 26, Tussey Mountain, Ferguson/Barree town line.
- State College**—W13BY, George W. Kimble.
Technical facilities: 10-w TPO, 0.223-kw ERP, 89-ft. above ground, 2169-ft. above sea level, lat. 40° 43' 03", long. 77° 53' 30".
Transmitter: Rte. 26, Tussey Mountain.
- ★ **State College**—W17AW, Silas J. Royster.
Technical facilities: 1000-w TPO, 11.7-kw ERP, 89-ft. above ground, 2169-ft. above sea level, lat. 40° 43' 03", long. 77° 53' 30".
Transmitter: Tussey Mountain, 2-mi. NE of State Rte. 26.
- ★ **State College**—W29AR, Ann Elizabeth Plenderleith.
Technical facilities: 1000-w TPO, 11.7-kw ERP, 121-ft. above ground, 2579-ft. above sea level, lat. 40° 55' 10", long. 77° 58' 28".
Transmitter: 1-mi. E of FAA Vortac, Rattlesnake Mountain.
- ★ **State College**—W36BE, The New York Times Co.
Technical facilities: 100-w TPO, 4.1-kw ERP, 138-ft. above ground, 2218-ft. above sea level, lat. 40° 43' 03", long. 77° 53' 30".
Transmitter: 1.2-mi. SSW of Pine Grove Mills, near Centre & Huntingdon County line.
- ★ **State College**—W42BJ, The New York Times Co.
Technical facilities: 100-w TPO, 4-kw ERP, 138-ft. above ground, 2218-ft. above sea level, lat. 40° 43' 03", long. 77° 53' 30".
Transmitter: 1.2-mi. SSW of Pine Grove Mills, near Centre & Huntingdon County line.
- ★ **State College**—W54AX, Stephen S. Evans Jr.
Technical facilities: 1000-w TPO, 21.7-kw ERP, 105-ft. above ground, 2185-ft. above sea level, lat. 40° 43' 03", long. 77° 53' 30".
Transmitter: 1.2-mi. SSW of Pine Grove Mills.
- ★ **Towanda**—W69CE, The New York Times Co.
Technical facilities: 100-w TPO, 1-kw ERP, 66-ft. above ground, 2185-ft. above sea level, lat. 41° 40' 52", long. 76° 28' 55".
Transmitter: Kellogg Mountain, 2-mi. S of Monroetown.
- ★ **Uniontown**—W35AW, Turnpike Television.
Technical facilities: 1000-w TPO, 102-kw ERP, 151-ft. above ground, 1486-ft. above sea level, lat. 39° 53' 09", long. 79° 46' 29".
Transmitter: Continental No. Two, SW of Uniontown.
- ★ **Uniontown**—W42BC, Frank Carlow.
Technical facilities: 9.44-kw ERP, lat. 39° 54' 05", long. 79° 43' 40".
- ★ **Warminster**—W08CR, Charles W. Loughery.
Technical facilities: 0.019-kw ERP, lat. 40° 12' 19", long. 75° 06' 27".
- ★ **Washington**—W20AN, Abacus Television.
Phone: 202-462-3680.
Technical facilities: 1000-w TPO, 45.1-kw ERP, 230-ft. above ground, 1499-ft. above sea level, lat. 40° 11' 25", long. 80° 14' 00".
Transmitter: Intersection of Rtes. 19 & 70, Washington.
Equipment: Bogner antenna.
Planned locally originated programming: Horror shows; music video clips.
Personnel: Benjamin Perez, pres.
- Wilkes-Barre**—W07BV, Diocese of Scranton.
Technical facilities: 10-w TPO, 0.067-kw ERP, 98-ft. above ground, 2198-ft. above sea level, lat. 41° 11' 54", long. 75° 49' 12".
Transmitter: 4.5-mi. SE of city center, N of Rte. 933.
- ★ **Wilkes-Barre**—W10CB, Robert H. Shreffler.
Technical facilities: 10-w TPO, 0.073-kw ERP, 95-ft. above ground, 2195-ft. above sea level, lat. 41° 10' 58", long. 75° 52' 21".
Transmitter: 16 Montage Rd., Moosic.
- ★ **Wilkes-Barre**—W50BC, Broadcast Data Corp.
Technical facilities: 100-w TPO, 3.5-kw ERP, 102-ft. above ground, 2241-ft. above sea level, lat. 41° 10' 58", long. 75° 52' 26".
Transmitter: Haystack Mountain, Wilkes-Barre.
- Williamsport**—W05BG, Keystone Inspirational Network Inc. Phone: 717-246-1681.
Technical facilities: 10-w TPO, 0.017-kw ERP, 174-ft. above ground, 2014-ft. above sea level, lat. 41° 13' 08", long. 76° 57' 27".
Transmitter: Bald Eagle Mountain, Skyline Dr.
- Williamsport**—W09BL, Valley Music Inc.
Transmitter: 1-mi. N of Fulton, on Hwy. 51, N at intersection with Collier Rd.
- Williamsport**—W11BC, Trinity Bcstg. Network Inc. Phone: 714-832-2950.
Technical facilities: 10-w TPO, 66-kw ERP, 50-ft. above ground, 1099-ft. above sea level, lat. 41° 15' 32", long. 77° 04' 45".
Transmitter: 1.87-mi. NW of intersection of Route 828 & U.S. 220.
Equipment: Bogner antenna.
Began Operation: September 24, 1986.
Satellite programming: Trinity Bcstg. Network.
- Williamsport**—W13BJ, WGAL-TV Inc. Phone: 717-393-5851. Fax: 717-295-7457.
Studio: 1300 Columbia Ave., Lancaster, PA 17604.
Technical facilities: 10-w TPO, 0.067-kw ERP, 69-ft. above ground, 2041-ft. above sea level, lat. 41° 12' 35", long. 76° 57' 20".
Transmitter: Bald Eagle Mountain, South Williamsport.
Equipment: Scala antenna.
Began Operation: July 23, 1988.
Represented (sales): Blair Television.
Represented (legal): Verner, Liipfert, Bernhard, McPherson & Hand.
Personnel: David McAtee, general manager; Rigby Wilson, sales; Robert Good, chief engineer.
Note: Operating as a translator; primary station WGAL-TV, Lancaster.
- ★ **Williamsport**—W14BJ, NEP Communications Inc.
Technical facilities: 100-w TPO, 2.61-kw ERP, 62-ft. above ground, 883-ft. above sea level, lat. 41° 14' 53", long. 77° 01' 58".
Transmitter: 0.062-mi. N of Rural Ave., near Wildwood Cemetery, Williamsport.
- Williamsport**—W20AD, Tel-Radio Communications Properties Inc.
Technical facilities: 100-w TPO, 2.03-kw ERP, 164-ft. above ground, 818-ft. above sea level, lat. 41° 14' 35", long. 77° 00' 15".
Transmitter: Genetti Lychoming Hotel, 4th & Williams Sts.
Note: Operating as a translator; primary station WNEP-TV, Scranton-Wilkes Barre, PA.
- ★ **Williamsport**—W32AL, George W. Kimble.
Technical facilities: 100-w TPO, 1.33-kw ERP, 59-ft. above ground, 2041-ft. above sea level, lat. 41° 12' 35", long. 78° 57' 20".
Transmitter: Bald Mountain, Shaffer's Path Lookout, Armstrong.
- ★ **Newport**—W52AV, Perry Communications Inc.
Technical facilities: 90-w TPO, 36.9-kw ERP, 308-ft. above ground, 328-ft. above sea level, lat. 41° 30' 13", long. 77° 18' 43".
- Woonsocket**—W23AS, Viking Communications.
Technical facilities: 1000-w TPO, 10-kw ERP, 203-ft. above ground, 344-ft. above sea level, lat. 42° 59' 25", long. 71° 30' 33".
Requests CP for change to 4.23-kw ERP, lat. 42° 00' 58", long. 71° 29' 30".
Transmitter: to 786 Diamond Hill Rd., Woonsocket. BMMPTL-891206PE.
Transmitter: Marquette Plaza, Woonsocket.

SOUTH CAROLINA

- ★ **Branchville**—W53AK, Thelma W. Anglin.
Technical facilities: 1000-w TPO, 11.2-kw ERP, 144-ft. above ground, 243-ft. above sea level, lat. 33° 12' 07", long. 80° 49' 04".
Transmitter: 3.3-mi. SW of city center at 181.5°T.
- ★ **Charleston**—W42BH, Media Properties.
Technical facilities: 1000-w TPO, 41.8-kw ERP, 499-ft. above ground, 364-ft. above sea level, lat. 32° 49' 01", long. 79° 50' 06".
Transmitter: 1209 Venning Rd.
- ★ **Charleston**—W44AX, Trinity Broadcasting Network Inc. Phone: 714-832-2950.
Technical facilities: 1000-w TPO, 6.5-kw ERP, 492-ft. above ground, 505-ft. above sea level, lat. 32° 49' 04", long. 79° 50' 08".
Transmitter: WEZI(FM) transmitter site, 0.8-mi. ENE of intrsction of Rte. 17 & Ocean Hwy.
Scheduled to begin operation: December 1, 1990.
Planned satellite programming: Trinity Bcstg. Network.
- ★ **Columbia**—W038B, Norma Levin.
Technical facilities: 10-w TPO, 0.102-kw ERP, 479-ft. above ground, 889-ft. above sea level, lat. 34° 07' 10", long. 81° 03' 16".
Transmitter: 0.5-mi. N of Columbia.
- ★ **Columbia**—W43AQ, Gregory V. Browning.
Technical facilities: 1000-w TPO, 4.86-kw ERP, 489-ft. above ground, 866-ft. above sea level, lat. 34° 02' 41", long. 80° 59' 51".
Transmitter: 1815 Cushman Rd., Columbia.
- ★ **Columbia**—W68CC, Carolina Christian Bcstg. Co. Phone: 803-244-1616.
Technical facilities: 1000-w TPO, 15-kw ERP, 449-ft. above ground, 830-ft. above sea level, lat. 34° 02' 39", long. 80° 59' 52".
Transmitter: 1815 Cushman Rd.
Equipment: Emcee transmitter; Bogner antenna.
Scheduled to begin operation: December 1, 1990.
- ★ **Darlington**—W65CI, James W. Owens.
Technical facilities: 1000-w TPO, 75.9-kw ERP, 151-ft. above ground, 276-ft. above sea level, lat. 34° 17' 35", long. 79° 53' 12".
Transmitter: SSW of Darlington.
- ★ **Florence**—W45AR, WELY Inc.
Technical facilities: 1000-w TPO, 10.6-kw ERP, 584-ft. above ground, 709-ft. above sea level, lat. 34° 07' 45", long. 79° 50' 60".

RHODE ISLAND

- ★ **Newport**—W47AJ, BTV Assoc.
Technical facilities: 1000-w TPO, 38.3-kw ERP, 269-ft. above ground, 436-ft. above sea level, lat. 41° 29' 52", long. 71° 31' 42".
Transmitter: Plains Rd., Rhode Island U., Kingston.

Transmitter: Knollwood Dr., 6.2-mi. SW of Florence.

★ **Fort Mill**—W13BS, Michael Gliner. Technical facilities: 10-w TPO, 0.009-kw ERP, 249-ft. above ground, 899-ft. above sea level, lat. 35° 04' 09", long. 80° 55' 47". Transmitter: Heritage USA, Heritage Hotel, Fort Mill.

Georgetown—W51AT, Dove Bcstg. Inc. Phone: 803-244-1616. Technical facilities: 1000-w TPO, 8.85-kw ERP, 472-ft. above ground, 492-ft. above sea level, lat. 33° 25' 58", long. 79° 16' 16".

Requests modification of CP for change to 6.91-kw ERP, 489-ft. above ground, 509-ft. above sea level. BMPTTL-900820IG.

Transmitter: 4.5-mi. N of Georgetown. Advertising: Yes. Rates: \$15.00-\$25.00/30 Sec.; \$200.00-\$400.00/Hour. Note: Operating as a translator; primary station WGSE, Myrtle Beach, SC.

★ **Georgetown**—W54BI, Trinity Bcstg. Network Inc. Technical facilities: 100-w TPO, 1.2-kw ERP, 102-ft. above ground, 107-ft. above sea level, lat. 33° 22' 15", long. 79° 16' 39". Transmitter: Screven St., near Church St.

★ **Georgetown**—W62BO, Impact Television Group Inc. Technical facilities: 100-w TPO, 1.6-kw ERP, 131-ft. above ground, 135-ft. above sea level, lat. 33° 22' 15", long. 79° 16' 39". Transmitter: Foot of Screven St., near Church St.

★ **Greenville**—W61BJ, William Smith. Technical facilities: 1000-w TPO, 20.8-kw ERP, 49-ft. above ground, 1289-ft. above sea level, lat. 34° 56' 29", long. 82° 24' 41". Transmitter: Paris Mountain, Greenville.

★ **Hilton Head Island**—W35AY, Myron K. Hines. Technical facilities: 1000-w TPO, 43.1-kw ERP, 299-ft. above ground, 322-ft. above sea level, lat. 32° 15' 30", long. 82° 52' 48". Transmitter: Approx. 1.6-mi. from Bluffton.

★ **Myrtle Beach**—W08CV, O & R Bcstg. Co. Technical facilities: 10-w TPO, 0.166-kw ERP, 259-ft. above ground, 266-ft. above sea level, lat. 33° 45' 43", long. 78° 87' 11". Transmitter: Maison-Sur-Mer Condominium, 9650 Shore Dr., Myrtle Beach.

★ **Myrtle Beach**—W11BR, Pearl TV Assoc. Technical facilities: 10-w TPO, 0.166-kw ERP, 259-ft. above ground, 266-ft. above sea level, lat. 33° 45' 43", long. 78° 47' 11". Transmitter: 9650 Shore Dr.

★ **Myrtle Beach**—W66BJ, Trinity Bcstg. Network. Technical facilities: 1000-w TPO, 50.4-kw ERP, 72-ft. above ground, 85-ft. above sea level, lat. 33° 42' 56", long. 78° 52' 57". Transmitter: N of 21st Ave., between Oak & Bypass.

★ **Myrtle Beach**—W68BZ, Diversified Communications. Technical facilities: 1000-w TPO, 52.5-kw ERP, 269-ft. above ground, 289-ft. above sea level, lat. 33° 40' 22", long. 78° 54' 06". Transmitter: Palace Condominium, Ocean

Bldv. & 16th Ave. S, Myrtle Beach. Note: Operating as a translator; primary station WPDE-TV, Florence, SC.

Orangeburg—W17AE, Columbia Television Bcstrs. Inc. Phone: 803-754-7525. Fax: 803-754-6147.

Technical facilities: 12.1-kw ERP, 249-ft. above ground, 571-ft. above sea level, lat. 33° 27' 53", long. 80° 56' 42". Transmitter: 5.5-mi. SW of Orangeburg, SC. Began Operation: August 1, 1988.

Note: Operating as a translator; primary station WOLO-TV, Columbia, SC.

★ **Port Royal**—W19AS, George Stark Communications. Technical facilities: 123.50-w TPO, 6.31-kw ERP, 413-ft. above ground, 430-ft. above sea level, lat. 32° 22' 29", long. 80° 41' 28". Transmitter: Port Royal off Hwy. 281.

★ **Rock Hill**—W67BQ, Michael Gliner. Technical facilities: 1000-w TPO, 15.3-kw ERP, 125-ft. above ground, 732-ft. above sea level, lat. 34° 56' 40", long. 80° 59' 55". Requests modification of CP for change to 19.87-kw ERP. BMPTTL-891208YH. Transmitter: 1000-ft. S of Bird St. at Anderson Rd., Rock Hill.

★ **Sumter**—W16AS, James W. Owens. Technical facilities: 1000-w TPO, 10.1-kw ERP, 351-ft. above ground, 531-ft. above sea level, lat. 33° 56' 56", long. 80° 23' 34". Transmitter: NW of Sumter.

SOUTH DAKOTA

★ **Aberdeen**—K20DA, Warren L. Carter. Technical facilities: 100-w TPO, 0.94-kw ERP, 299-ft. above ground, 1601-ft. above sea level, lat. 45° 25' 28", long. 98° 31' 03". Transmitter: Hwy. 281 S, Aberdeen.

★ **Beresford**—K38CR, Jeffco Bcstg. Technical facilities: 1000-w TPO, 12.5-kw ERP, 112-ft. above ground, 1759-ft. above sea level, lat. 43° 04' 59", long. 96° 46' 29". Transmitter: Water Tower, Hwy. 46, one block E of Main, Beresford.

★ **Brookings**—K15CW, Sioux Valley Rural Telecommunication Cooperative. Technical facilities: 100-w TPO, 2-kw ERP, 85-ft. above ground, 1749-ft. above sea level, lat. 44° 21' 20", long. 96° 46' 46". Transmitter: 2-mi. N & 0.5-mi. E of Brookings.

★ **Chamberlain**—K66DD, Mountain TV Network Inc. Technical facilities: 100-w TPO, 0.781-kw ERP, 95-ft. above ground, 1916-ft. above sea level, lat. 43° 51' 29", long. 99° 14' 31". Transmitter: 5.5-mi. NE of Chamberlain.

★ **Lemmon**—K42BD, Owen Bcstg. Enterprises. Technical facilities: 4.59-kw ERP, lat. 45° 56' 20", long. 102° 11' 11".

★ **Madison**—K27DB, Sioux Valley Rural Telecommunication Cooperative. Technical facilities: 100-w TPO, 1.7-kw ERP, 295-ft. above ground, 2096-ft. above sea level, lat. 43° 56' 10", long. 97° 07' 55". Transmitter: 4.5-mi. S of Madison.

★ **Montrose**—K63EE, Sioux Valley Rural Telecommunication Cooperative. Technical facilities: 100-w TPO, 1.8-kw ERP,

161-ft. above ground, 1870-ft. above sea level, lat. 43° 43' 00", long. 97° 08' 12". Transmitter: 2.3-mi. E & 1-mi. N of Montrose.

Pierre—K18BC, Kay Cee Television. Technical facilities: 11.5-kw ERP, lat. 44° 22' 16", long. 100° 24' 17".

★ **Ogala**—K29CG, Loneman School Inc. Technical facilities: 0.11-w TPO, 0.001-kw ERP, 89-ft. above ground, 3028-ft. above sea level, lat. 43° 12' 10", long. 102° 46' 11". Transmitter: 2-mi. NE of Ogala.

★ **Rapid City**—K22DF, Jeffco Bcstg. Technical facilities: 1000-w TPO, 9.86-kw ERP, 446-ft. above ground, 4252-ft. above sea level, lat. 44° 02' 48", long. 103° 14' 46". Transmitter: Skyline Dr. & Tower Rd. junction, Rapid City.

Rapid City—K24AM, Generic Television. Technical facilities: 100-w TPO, 1.04-kw ERP, lat. 44° 02' 48", long. 103° 14' 42". Requests CP for change to Ch. 31. Transmitter: Existing tower at Skyline Dr. & Tower Rd.

Rapid City—K33CO, Robert D. Kymala. Technical facilities: 1000-w TPO, 12.6-kw ERP, 315-ft. above ground, 4144-ft. above sea level, lat. 44° 02' 48", long. 103° 14' 46". Transmitter: 3941 Skyline Dr.

★ **Rapid City**—K60EI, Rey F. Franco Perez. Technical facilities: 1000-w TPO, 10.4-kw ERP, 194-ft. above ground, 3330-ft. above sea level, lat. 44° 03' 39", long. 103° 08' 37". Transmitter: 4-mi. SE of Center of Rapid City.

★ **Rowena**—K25DI, Sioux Valley Rural Telecommunication Cooperative. Technical facilities: 100-w TPO, 1.8-kw ERP, 171-ft. above ground, 1624-ft. above sea level, lat. 43° 32' 39", long. 96° 33' 01". Transmitter: 1.5-mi. N of Rowena.

★ **Rowena**—K54DL, Sioux Valley Rural Telecommunication Cooperative. Technical facilities: 100-w TPO, 1.8-kw ERP, 171-ft. above ground, 1624-ft. above sea level, lat. 43° 32' 39", long. 96° 33' 01". Transmitter: 1.5-mi. N of Rowena.

★ **Sioux Falls**—K30DD, Harlan Jacobsen. Technical facilities: 100-w TPO, 1.28-kw ERP, 168-ft. above ground, 1539-ft. above sea level, lat. 43° 32' 38", long. 96° 43' 40". Transmitter: 314 S. Main, Sioux Falls.

★ **Sioux Falls**—K40CU, Harlan Jacobsen. Technical facilities: 1000-w TPO, 12.1-kw ERP, 141-ft. above ground, 1690-ft. above sea level, lat. 43° 28' 28", long. 96° 45' 26". Transmitter: 3-mi. S & 0.05-mi. W of intersection I-229 & Western Ave.

Sioux Falls—K42CC, Localvision. Phone: 605-335-1136. Technical facilities: 1000-w TPO, 12.1-kw ERP, 141-ft. above ground, 1690-ft. above sea level, lat. 43° 28' 28", long. 96° 45' 26". Transmitter: 3-mi. S & 0.5-mi. W of I-229 & Western Ave. Began Operation: September 1, 1984. Locally originated programming: Classified advertising; health; horror shows; music video clips; hunting & fishing show; talk shows.

Satellite programming: News; Wall Street Journal Report.

★ **Sioux Falls**—K44CW, Localvision. Technical facilities: 100-w TPO, 0.68-kw ERP, lat. 43° 32' 08", long. 96° 44' 34". Transmitter: 1100 S. Euclid.

Sioux Falls—K46CB, Heritage Bcstg. Group. Technical facilities: 100-w TPO, 0.68-kw ERP, 122-ft. above ground, 1647-ft. above sea level, lat. 43° 32' 08", long. 96° 44' 34".

Holds CP for change to 1000-w TPO, 6.8-kw ERP, 118-ft. above ground, 1614-ft. above sea level. Requests modification of CP for change to 12.108-kw ERP, 1690-ft. above sea level, lat. 43° 28' 28", long. 96° 45' 26". BMPTTL-890310S2.

Transmitter: 1100 S. Euclid, Sioux Falls. ★ **Sioux Falls**—K48DK, Rey F. Franco Perez. Technical facilities: 1000-w TPO, 10.5-kw ERP, 190-ft. above ground, 1640-ft. above sea level, lat. 43° 30' 34", long. 96° 41' 55". Transmitter: 3-mi. SW of Sioux Falls.

★ **Sisseton**—K46CT, Mountain TV Network Inc. Technical facilities: 0.58-kw ERP, lat. 45° 39' 52", long. 97° 10' 10". Transmitter: 5.5-mi. W of Sisseton.

★ **Watertown**—K22CY, Localvision. Technical facilities: 1000-w TPO, 11.5-kw ERP, 190-ft. above ground, 1923-ft. above sea level, lat. 44° 53' 05", long. 97° 06' 30". Transmitter: Adjacent to Hwy. 81, 1.7-mi. S of Hwy. 21, approx. 2-mi. SE of Watertown.

★ **Yankton**—K40BQ, Zylstra Communications Corp. Technical facilities: 1000-w TPO, 4.82-kw ERP, 95-ft. above ground, 1345-ft. above sea level, lat. 42° 52' 41", long. 97° 23' 26". Transmitter: 9th & Capitol St., Yankton.

TENNESSEE

★ **Alcoa**—W15AO, Alcoa First Baptist Church. Technical facilities: 100-w TPO, 0.906-kw ERP, 89-ft. above ground, 978-ft. above sea level, lat. 35° 47' 50", long. 83° 58' 33". Transmitter: Intersection of Gilbert & Wright Rds.

★ **Athens**—W24AN, Three M Bcstg. Technical facilities: 1000-w TPO, 17.2-kw ERP, 266-ft. above ground, 1352-ft. above sea level, lat. 35° 27' 50", long. 84° 35' 56". Transmitter: Vicinity of Oxnard St., Athens.

★ **Bristol**—W28BB, Susan A. Lawrenson. Technical facilities: 700-w TPO, 9.5-kw ERP, 56-ft. above ground, 4255-ft. above sea level, lat. 36° 27' 34", long. 82° 05' 37". Transmitter: Holston Mountain.

★ **Chattanooga**—W06BG, Johnny Godgiben. Phone: 404-323-8127. Technical facilities: 10-w TPO, 0.058-kw ERP, 100-ft. above ground, 1125-ft. above sea level, lat. 35° 01' 21", long. 85° 15' 42". Transmitter: North Crest. Rd.

★ **Chattanooga**—W30AU, Castor Fernandez. Technical facilities: 1000-w TPO, 131-kw ERP, 75-ft. above ground, 2182-ft. above

Low Power TV Stations—Tennessee

- sea level, lat. 35° 00' 33", long. 85° 20' 41".
Transmitter: 121 Lyerly, Chattanooga.
- Chattanooga**—W39AW, Ying Hua Bennis.
Phone: 616-821-1410.
Technical facilities: 566-w TPO, 5-kw ERP, 102-ft. above ground, 2064-ft. above sea level, lat. 35° 09' 28", long. 85° 18' 36".
Requests CP for change to 1000-w TPO, 4-kw ERP, 95-ft. above ground, 2182-ft. above sea level, lat. 35° 09' 42", long. 85° 19' 06". Transmitter: To Old Anderson Pike. BPTTL-9005211J.
Transmitter: Wilson Ave. & Clegg St.
Note: Operating as a translator.
- ★ **Chattanooga**—W558U, TV 14 Inc.
Technical facilities: 1000-w TPO, 32.4-kw ERP, 141-ft. above ground, 2221-ft. above sea level, lat. 35° 09' 42", long. 85° 19' 06".
Requests modification of CP for change to 27.2-kw ERP, 328-ft. above ground, 2310-ft. above sea level, lat. 35° 10' 17", long. 85° 18' 58". BPTTL-900719IA.
Transmitter: Signal Mtn., 0.25-mi. NNW of intersection of Taft Hwy. & Fairmount, Walden.
- ★ **Clarksville**—W33AQ, Howard P. Batie.
Phone: 615-645-2650.
Technical facilities: 1000-w TPO, 8.3-kw ERP, 151-ft. above ground, 679-ft. above sea level, lat. 36° 32' 43", long. 87° 22' 40".
Requests modification of CP for change to 7.7-kw ERP.
Transmitter: Beech St., New Providence.
Planned locally originated programming: Children's programming; classified advertising; community programming; city council meetings; local special events; documentaries; ethnic; educational; farm information; game shows; health; exercise; horror shows; magazines; music; news; public access; public affairs; religious; specials; sports; hunting & fishing show; state university sports; sports magazine; talent shows; talk shows; variety shows; weather.
Planned satellite programming: Biznet; movies; news; religious; sports; syndicated programming.
Advertising: Planned.
Personnel: Pieter Visser, general manager.
- ★ **Clarksville**—W60BH, Howard P. Batie.
Technical facilities: 1000-w TPO, 8-kw ERP, 151-ft. above ground, 679-ft. above sea level, lat. 36° 32' 43", long. 87° 22' 40".
Transmitter: Beech St., New Providence.
- ★ **Columbia**—W21AP, Synergenesis Bcstg.
Technical facilities: 1000-w TPO, 47.2-kw ERP, 295-ft. above ground, 1106-ft. above sea level, lat. 35° 39' 35", long. 87° 00' 19".
Transmitter: 0.1-mi. E of Andrew Jackson Hwy. on U.S. Hwy. 31, 0.4-mi. N of Rogers Ford Rd.
- ★ **Columbia**—W34AZ, Joe F. Bryant.
Technical facilities: 1000-w TPO, 11.7-kw ERP, 112-ft. above ground, 930-ft. above sea level, lat. 35° 37' 04", long. 87° 02' 41".
Transmitter: Four blocks W of N. Garden St., on Sixth St., Columbia.
- Cookeville**—W07BM, First Baptist Church. Phone: 615-526-7108.
Studio: 18 South Walnut, Cookeville, TN 38501.
Technical facilities: 10-w TPO, 0.047-kw ERP, 100-ft. above ground, 1540-ft. above sea level, lat. 36° 07' 52", long. 85° 27' 28".
Transmitter: 18 South Walnut, Cookeville. Equipment: Television Technology transmitter; Scala antenna.
Satellite earth stations: In operation.
Locally originated programming: Religious.
Planned locally originated programming: Classified advertising; community programming; city council meetings; local special events; music; music video clips; sports magazine; variety shows.
Satellite programming: ACTS.
Advertising: Yes. Rates: \$ 5.50/30 Sec.; \$8.00/Hour.
Personnel: Mike Casey, general manager; Tom Griden, sales.
- Cookeville**—W46AJ, Trinity Bcstg. Network Inc. Phone: 714-832-2950.
Technical facilities: 26.4-kw ERP, lat. 36° 05' 04", long. 85° 22' 40".
Satellite programming: Trinity Bcstg. Network.
- ★ **Crossville**—W14AR, William T. Connor.
Technical facilities: 100-w TPO, 0.623-kw ERP, 243-ft. above ground, 2074-ft. above sea level, lat. 35° 56' 46", long. 85° 02' 13".
Transmitter: 0.5-mi. SW of city at 255th Miller Ave.
- ★ **Crossville**—W44AM, William T. Connor.
Technical facilities: 100-w TPO, 0.559-kw ERP, 243-ft. above ground, 2074-ft. above sea level, lat. 35° 56' 46", long. 85° 02' 13".
Transmitter: 0.53-mi. SW of city center at 255th T.
- ★ **Dickson**—W26AY, Lorianne Crook-Owens.
Technical facilities: 1000-w TPO, 8.9-kw ERP, 249-ft. above ground, 1050-ft. above sea level, lat. 36° 06' 31", long. 87° 22' 14".
Transmitter: 2-mi. N of Dickson.
- ★ **Dyersburg**—W22AQ, Dyersburg Local Television Inc.
Technical facilities: 1000-w TPO, 4.9-kw ERP, 98-ft. above ground, 400-ft. above sea level, lat. 36° 01' 40", long. 89° 21' 10".
Transmitter: Hwy. 104 E 1.5-mi.
- ★ **Farragut**—W51BG, Dwight R. Magnuson.
Technical facilities: 1000-w TPO, 10.4-kw ERP, 200-ft. above ground, 1496-ft. above sea level, lat. 36° 00' 08", long. 83° 56' 41".
Transmitter: Sharp's Ridge Rd., Knoxville.
- ★ **Farragut**—W66AZ, Volunteer Realty Co., Knoxville Inc.
Technical facilities: 1000-w TPO, 8.5-kw ERP, 98-ft. above ground, 1299-ft. above sea level, lat. 35° 53' 09", long. 84° 08' 15".
Transmitter: 0.6-mi. S of Kingston Pike, 0.3-mi. W of Canton Hollow Rd., Farragut.
- ★ **Franklin-Columbia**—W28BD, Lorianne Crook-Owens.
Technical facilities: 1000-w TPO, 42-kw ERP, 151-ft. above ground, 1289-ft. above sea level, lat. 35° 49' 27", long. 86° 49' 28".
Transmitter: 1-mi. E of I-65, Peytonville.
- ★ **Gallatin**—W19BD, Richard & Lisa Goetz.
Studio: 106 LaVista Dr., Hendersonville, TN 37075.
Technical facilities: 100-w TPO, 1.25-kw ERP, 200-ft. above ground, 1201-ft. above sea level, lat. 36° 28' 04", long. 86° 28' 37".
Transmitter: Hwy. 109, NW of Gallatin. Equipment: Scala antenna.
- Satellite earth station: In operation; Scientific-Atlanta receivers.
Planned locally originated programming: Children's programming; classified advertising; community programming; city council meetings; local special events; documentaries; educational; game shows; health; exercise; horror shows; magazines; music; music video clips; public access; public affairs; religious; sports; hunting & fishing show; high school sports; sports magazine; talent shows; talk shows; variety shows; weather.
Planned satellite programming: American Family Network; Biznet; Family Channel; Hit Video USA; FamilyNet; movies; music videos; religious; sports.
Advertising: Yes. Rates: \$ 8.00/30 Sec.; \$12.00/Min.
- ★ **Gallatin**—W21AW, Jim Owens.
Technical facilities: 1000-w TPO, 16.9-kw ERP, 289-ft. above ground, 1293-ft. above sea level, lat. 36° 28' 04", long. 86° 28' 37".
Transmitter: Hwy. 109, NW of Gallatin.
- ★ **Gallatin**—W63BN, Joe F. Bryant.
Technical facilities: 1000-w TPO, 11.2-kw ERP, 112-ft. above ground, 112-ft. above sea level, lat. 36° 28' 04", long. 86° 28' 37".
Transmitter: Hwy. 109, 5-mi. N of Gallatin.
- Harrogate**—W14AQ, Lincoln Memorial University. Phones: 615-869-2653; 615-869-6312. Fax: 615-869-4825.
Studio: Hwy. 25 E, Harrogate, TN 37752.
Technical facilities: 1000-w TPO, 8.5-kw ERP, 66-ft. above ground, 1864-ft. above sea level, lat. 36° 35' 10", long. 83° 39' 54".
Transmitter: Atop Little Pinnacle Mountain. Equipment: Acrodyne transmitter; Scala antenna.
Satellite earth station: Comtech, 3.8-meter; Wegener receivers.
Planned locally originated programming: Art profiles; children's programming; community programming; city council meetings; local special events; documentaries; ethnic; educational; college courses; farm information; game shows; health; exercise; foreign language programming; magazines; music; news; locally produced news; wire service news; public access; public affairs; specials; sports; hunting & fishing show; high school sports; sports magazine; talent shows; talk shows; weather.
Planned satellite programming: INN; Learning Channel; FamilyNet.
Represented (engineering): David R. Laws.
Personnel: James Kuehn, general manager.
- Harrogate**—W18AN, Lincoln Memorial University. Phones: 615-869-2653; 615-869-6312. Fax: 615-869-4825.
Studio: Hwy. 25 E, Harrogate, TN 37752.
Technical facilities: 1000-w TPO, 8.5-kw ERP, 66-ft. above ground, 1864-ft. above sea level, lat. 36° 35' 10", long. 83° 39' 54".
Transmitter: Atop Little Pinnacle Mountain. Equipment: Acrodyne transmitter; Scala antenna.
Satellite earth station: Comtech, 3.8-meter; Wegener receivers.
Began Operation: June 1, 1990.
Locally originated programming: Children's programming; community programming; city council meetings; local special events; documentaries; educational; farm information; game shows; health; exercise; horror shows; magazines; music; music video clips; news; locally produced news; public access; public af-
- fairs; religious; specials; sports; hunting & fishing show; state university sports; talk shows; variety shows; weather.
Planned locally originated programming: Classified advertising; ethnic; college courses; character generated news; high school sports.
Advertising: Yes. Rates: \$ 11.30/30 Sec.; \$21.00/Min.
Represented (engineering): David R. Laws.
Personnel: James Kuehn, general manager.
- ★ **Harrogate**—W48AT, Kentucky Central Television Inc.
Technical facilities: 100-w TPO, 1.15-kw ERP, 46-ft. above ground, 1844-ft. above sea level, lat. 36° 35' 10", long. 83° 39' 54".
Transmitter: Little Pinnacle Peak, Harrogate.
- Heiskell**—W12BU, H. Earl Marlar. Phone: 615-947-1212.
Technical facilities: 10-w TPO, 0.097-kw ERP, 299-ft. above ground, 1640-ft. above sea level, lat. 36° 04' 21", long. 84° 01' 18".
Transmitter: 8813 Ventis Lane, near Powell.
Equipment: Television Technology transmitter; Scala antenna.
Satellite earth stations: Harris, 3-meter; Harris, 4.5-meter; General Instrument receivers.
Locally originated programming: Community programming; local special events; music; high school sports; talk shows.
Planned locally originated programming: Art profiles; children's programming; classified advertising; city council meetings; documentaries; farm information; game shows; public affairs; specials; hunting & fishing show; talent shows.
Satellite programming: Hit Video USA; INN; FamilyNet; movies; music videos; RFD-TV; Channel America; Movie Greats.
Advertising: Yes. Rates: \$ 28.50/30 Sec.; \$8.50/Hour.
Represented (sales): Bobby Eldridge.
Represented (legal): Larry Perry.
Personnel: Earl Marlar, general manager.
- Hendersonville**—W11BZ, Richard C. & Lisa A. Goetz.
Studio: 106 LaVista Dr., Hendersonville, TN 37075.
Technical facilities: 1.00-w TPO, 0.003-kw ERP, 121-ft. above ground, 781-ft. above sea level, lat. 36° 18' 30", long. 86° 39' 00".
Transmitter: Forest Retreat Rd., Hendersonville.
Equipment: Scala antenna.
Satellite earth station: In operation.
Locally originated programming: Children's programming; classified advertising; community programming; city council meetings; local special events; documentaries; educational; game shows; health; magazines; music; music video clips; public access; public affairs; religious; sports; hunting & fishing show; high school sports; sports magazine; talent shows; talk shows; variety shows; weather.
Satellite programming: ACTS; Biznet; Family Channel; Hit Video USA; FamilyNet; movies; music videos; Inspirational Network; RFD-TV; religious; sports.
Advertising: Yes. Rates: \$10.00/30 Sec.; \$15.00/Min.
- ★ **Hixson**—W23AL, Hixson Television Ltd.
Technical facilities: 100-w TPD, 1.22-kw ERP, 66-ft. above ground, 2434-ft. above

- sea level, lat. 35° 18' 01", long. 85° 14' 23".
Transmitter: One Northgate Park, Hixson.
- ★ **Jackson—W22AP**, American Christian Television System.
Technical facilities: 1000-w TPO, 5.2-kw ERP, 135-ft. above ground, 541-ft. above sea level, lat. 35° 36' 53", long. 88° 49' 09".
Transmitter: First National Bank, Main & Highland, Jackson.
- ★ **Jackson—W32AI**, Jackson Local Television Inc.
Technical facilities: 1000-w TPO, 15.8-kw ERP, 276-ft. above ground, 735-ft. above sea level, lat. 35° 40' 34", long. 88° 51' 27".
Transmitter: Union College Campus, Jackson.
- Jackson—W35AH**, Trinity Bcstg. Network Inc. Phone: 714-832-2950.
Technical facilities: 1000-w TPO, 10.1-kw ERP, 551-ft. above ground, 1089-ft. above sea level, lat. 35° 38' 46", long. 88° 48' 05".
Transmitter: 1-mi. NW of intersection of Forest & Highland Aves.
Began Operation: February 1, 1989.
Satellite programming: Trinity Bcstg. Network.
- Jackson—W38AD**, Christine E. Palmquist.
Technical facilities: 1000-w TPO, 9.118-kw ERP, 597-ft. above ground, 1090-ft. above sea level, lat. 35° 38' 46", long. 88° 49' 57".
Equipment: Emcee transmitter; Bogner antenna.
Began Operation: January 21, 1985.
Locally originated programming: News; sports; hunting & fishing show; talk shows.
Advertising: Yes.
Personnel: Danny R. Sego, general sales manager.
- ★ **Jackson—W43AM**, Span Television Inc. Phone: 301-270-4174.
Technical facilities: 1000-w TPO, 18.8-kw ERP, 196-ft. above ground, 674-ft. above sea level, lat. 35° 32' 39", long. 88° 47' 18".
Transmitter: WJHR-FM transmitter site, near Old Pinson Rd.
- ★ **Jamestown—W63BC**, N. Jean Baz.
Technical facilities: 1000-w TPO, 0.966-kw ERP, 190-ft. above ground, 1881-ft. above sea level, lat. 36° 25' 49", long. 84° 56' 32".
Transmitter: WDEB-AM-FM tower.
- Kingsport—W30AP**, Holston Valley Bcstg. Corp. Phone: 615-246-9578.
Technical facilities: 1000-w TPO, 42.9-kw ERP, 157-ft. above ground, 4331-ft. above sea level, lat. 36° 25' 54", long. 82° 08' 15".
Transmitter: WKPTV tower, Holston Mountain in Cherokee National Forest, near Kingsport.
- ★ **Knoxville—W17AS**, Robert D. Kymala.
Technical facilities: 1000-w TPO, 18.6-kw ERP, 141-ft. above ground, 1319-ft. above sea level, lat. 35° 53' 11", long. 84° 08' 51".
Requests modification of CP for change to lat. 36° 00' 08", long. 83° 46' 41".
Transmitter: to Sharp's Ridge Memorial Park Rd. BMPPTL-89030310.
Transmitter: End of Sagemont Lane near Concord.
- ★ **Knoxville—W32AT**, Robert D. Kymala.
Phone: 918-250-3792.
Technical facilities: 1000-w TPO, 25-kw ERP, 131-ft. above ground, 1450-ft. above sea level, lat. 36° 00' 08", long. 83° 56' 41".
Requests modification of CP for change to lat. 35° 59' 20", long. 83° 57' 45".
Transmitter: to W. Sharp's Ridge, 0.6-mi W of intersection of Texas Ave & Hwy. 75. BMPPTL-9008061A.
Transmitter: Sharp's Ridge Memorial Park Rd., Knoxville.
- Knoxville—W34BE**, South Central Communications Corp.
Technical facilities: 1000-w TPO, 5.2-kw ERP, 801-ft. above ground, 205-ft. above sea level, lat. 36° 00' 36", long. 83° 55' 57".
Transmitter: 0.2-mi. NE of Sharp's Memorial Park, Knoxville.
- ★ **Knoxville—W56CM**, Robert H. Shreffler.
Technical facilities: 490-w TPO, 16.1-kw ERP, 180-ft. above ground, 1499-ft. above sea level, lat. 36° 00' 08", long. 83° 56' 41".
Transmitter: 331 Sharp's Ridge Rd.
- ★ **Knoxville—W64BA**, Sur Este Bcstg. Corp.
Technical facilities: 100-w TPO, 1-kw ERP, 200-ft. above ground, 1319-ft. above sea level, lat. 35° 57' 42", long. 83° 58' 53".
Transmitter: S of Middlebrook Pike, W of Knoxville city limits, near Knoxville.
- Lawrenceburg—W10BV**, Sara Hunter Everts.
Technical facilities: 10-w TPO, 0.099-kw ERP, 82-ft. above ground, 1152-ft. above sea level, lat. 35° 22' 03", long. 87° 17' 00".
Transmitter: Rte. 2, Ethridge.
- Lebanon—W11BD**, Dr. Joe F. Bryant.
Phone: 615-444-4797. Fax: 615-444-7215.
Studio: 200 E. Spring St., Lebanon, TN 37087.
Technical facilities: 0.01-kw ERP, 150-ft. above ground, 662-ft. above sea level, lat. 36° 12' 16", long. 86° 16' 29".
Transmitter: 200 E. Spring St.
Equipment: Television Technology transmitter; Scala antenna.
Satellite earth stations: In operation; Scientific-Atlanta receivers.
Began Operation: July 28, 1987.
Locally originated programming: Children's programming; community programming; city council meetings; local special events; farm information; music video clips; news; religious; sports; hunting & fishing show; high school sports; talk shows; variety shows; weather.
Satellite programming: ACTS; movies; music videos; RFD-TV; religious; sports.
Advertising: Yes. Rates: \$30.00-\$50.00/30 Sec.; \$300.00-\$500.00/Hour.
Personnel: Joe F. Bryant, general manager; Dale Howard, engineering; Pat Bryant, programming.
- ★ **Lebanon—W47AY**, Joe F. Bryant.
Technical facilities: 1000-w TPO, 11.6-kw ERP, 112-ft. above ground, 1001-ft. above sea level, lat. 36° 09' 13", long. 86° 22' 46".
Transmitter: 4.2-mi. S of Lebanon, Franklin Rd.
- ★ **Lenoir City—W29AN**, Knoxville Community Bcstg. Inc.
Technical facilities: 1000-w TPO, 4.2-kw ERP, 194-ft. above ground, 1034-ft. above sea level, lat. 35° 48' 07", long. 84° 15' 03".
Transmitter: Corner of Martel & Leeper, Lenoir City.
- Lenoir City—W38AQ**, Knoxville Community Bcstg. Inc.
Technical facilities: 1000-w TPO, 4.2-kw ERP, 194-ft. above ground, 1030-ft. above sea level, lat. 35° 48' 07", long. 84° 15' 03".
Transmitter: Corner of Martel & Leeper, Lenoir City.
- ★ **Lenoir City—W68BW**, Knoxville Community Bcstg. Inc.
Technical facilities: 1000-w TPO, 7.4-kw ERP, 194-ft. above ground, 1030-ft. above sea level, lat. 35° 48' 07", long. 84° 15' 03".
Transmitter: Corner of Martel & Leeper, Lenoir City.
- ★ **Memphis—W14BC**, HSN Bcstg.-LPTV Inc.
Technical facilities: 1000-w TPO, 13.4-kw ERP, 522-ft. above ground, 738-ft. above sea level, lat. 35° 08' 53", long. 90° 03' 05".
Transmitter: 100 N. Main Bldg., Memphis.
- ★ **Memphis—W16AT**, Janet Jacobsen.
Technical facilities: 20-w TPO, 0.268-kw ERP, 492-ft. above ground, 712-ft. above sea level, lat. 35° 08' 53", long. 90° 03' 05".
Transmitter: 100 N. Main Bldg., Memphis.
- Memphis—W36AM**, Charles E. Baca Jr.
Technical facilities: 1000-w TPO, 1.309-kw ERP, 157-ft. above ground, 745-ft. above sea level, lat. 35° 08' 51", long. 90° 03' 05".
Transmitter: 100 N. Main Bldg.
- ★ **Memphis—W59BW**, Richard A. Warren.
Technical facilities: 1000-w TPO, 97.7-kw ERP, 269-ft. above ground, 889-ft. above sea level, lat. 34° 59' 32", long. 90° 02' 37".
Transmitter: TV Lane & Staline Rd., Memphis.
- Memphis—W61BP**, Jimmy Boyd.
Technical facilities: 1000-w TPO, 9.12-kw ERP, 240-ft. above ground, 545-ft. above sea level, lat. 35° 06' 28", long. 89° 59' 22".
Transmitter: 2205 Lamar Ave., Memphis.
- ★ **Memphis—W630L**, Janet Jacobsen.
Technical facilities: 1000-w TPO, 31.05-kw ERP, 489-ft. above ground, 830-ft. above sea level, lat. 34° 56' 35", long. 89° 57' 34".
Transmitter: 5607 Tehulahoma Rd., South Haven.
- Memphis—W658F**, Trinity Bcstg. Network Inc. Phone: 714-832-2950.
Technical facilities: 100-w TPO, 12.6-kw ERP, lat. 35° 08' 51", long. 90° 03' 05".
Began Operation: July 1, 1988.
- ★ **Milan—W44AH**, Video Marketing Network Inc. Phone: 800-444-9233. Fax: 813-923-8227.
Technical facilities: 100-w TPO, 1.91-kw ERP, 157-ft. above ground, 690-ft. above sea level, lat. 35° 49' 13", long. 88° 45' 48".
Transmitter: 1.5-mi. N of Medina, off Hwy. 45 E, Goat City.
Advertising: Planned.
Personnel: Elizabeth Nierengarten, sr. v.p.
- ★ **Morristown—W23AO**, Full Gospel Businessmen's Fellowship International.
Technical facilities: 1000-w TPO, 31-kw ERP, 79-ft. above ground, 2021-ft. above sea level, lat. 36° 13' 40", long. 83° 19' 58".
Transmitter: Le Conte Dr.
- ★ **Morristown—W31AS**, Trinity Bcstg. Network.
Technical facilities: 937-w TPO, 20.5-kw ERP, 66-ft. above ground, 1985-ft. above sea level, lat. 36° 13' 37.50", long. 83° 19' 56.00".
Transmitter: Crockett Ridge, 1-mi. N of intersection of McBride & N. Economy Rds.
- ★ **Murfreesboro—W118F**, Great Southern Bcstg. Phone: 615-889-1960.
Studio: S. Church St.
Technical facilities: 100-w TPO, 0.073-kw ERP, 328-ft. above ground, 908-ft. above sea level, lat. 35° 50' 26", long. 86° 23' 27".
Requests modification of CP for change to 322-ft. above ground, 902-ft. above sea level. BMPTVL-9001301A.
Transmitter: U.S. Hwy. 41 & U.S. Hwy. 231.
Equipment: Acrodyne transmitter; Scala antenna.
Planned locally originated programming: News; specials; sports; weather.
Planned satellite programming: News; WWOR-TV (I) New York.
Advertising: Yes. Rates: \$25.00/30 Sec.; \$40.00/Min.; \$150.00/Hour.
Personnel: William O. Barry, general manager; Gary M. Brown, chief engineer.
- ★ **Murfreesboro—W15AQ**, Joe F. Bryant.
Technical facilities: 780-w TPO, 16-kw ERP, 187-ft. above ground, 787-ft. above sea level, lat. 35° 50' 39", long. 86° 23' 29".
Transmitter: 100 E. Vine St.
Personnel: Pat Bryant, program director.
- Murfreesboro—W27AN**, John Thomas McCreery III. Phone: 615-893-6611.
Technical facilities: 1000-w TPO, 7.244-kw ERP, 116-ft. above ground, 694-ft. above sea level, lat. 35° 51' 22", long. 86° 24' 13".
Transmitter: 11030 W. College St., Murfreesboro.
- Nashville—W10BI**, Jim Owens Bcstg. Inc.
Technical facilities: 10-w TPO, 0.09-kw ERP, 364-ft. above ground, 860-ft. above sea level, lat. 36° 09' 49", long. 86° 46' 45".
Transmitter: L & C tower, Fourth & Church Sts., Nashville.
- Nashville—W12BV**, Jeanne Conrad.
Technical facilities: 10-w TPO, 0.138-kw ERP, 449-ft. above ground, 1342-ft. above sea level, lat. 36° 07' 14", long. 86° 58' 07".
Transmitter: 3-mi. NNW of Old Charlotte & Buffalo Rds., near Nashville.
- Nashville—W24AE**, Robert O. Gathings.
Technical facilities: 1000-w TPO, 13.6-kw ERP, 532-ft. above ground, 1020-ft. above sea level, lat. 36° 09' 49", long. 86° 46' 45".
Transmitter: Life & Casualty Tower, 4th & Church Sts., Nashville.
- Nashville—W36AK**, Trinity Bcstg. Network Inc.
Technical facilities: 1000-w TPO, 11.9-kw ERP, 163-ft. above ground, 313-ft. above sea level, lat. 36° 09' 49", long. 86° 46' 45".
Requests modification of CP for change to 5.8-kw ERP, 1230-ft. above ground, 1421-ft. above sea level, lat. 36° 02' 06", long. 86° 50' 54".
Transmitter: Near U.S. Rte. 431 at county line, near Brentwood. BMPPTL-8912083S.
Transmitter: Atop building at 401 Church St.
- ★ **Nashville—W48BA**, Kentel.
Technical facilities: 1000-w TPO, 13.6-kw ERP, 804-ft. above ground, 1594-ft.

Low Power TV Stations—Tennessee

- above sea level, lat. 36° 02' 08", long. 86° 50' 56".
Transmitter: Johnson Chapel Rd., Brentwood.
- ★ **Nashville—W50AG**, Sunshine Broadcasting Network.
Technical facilities: 687-w TPO, 8-kw ERP, 535-ft. above ground, 1024-ft. above sea level, lat. 36° 09' 49", long. 86° 46' 45".
Transmitter: 401 Church St., Nashville.
Equipment: Scala antenna.
Satellite programming: Trinity Bcstg. Network.
- ★ **Nashville—W52AY**, Good News TV Inc.
Technical facilities: 1000-w TPO, 12-kw ERP, 384-ft. above ground, 879-ft. above sea level, lat. 36° 09' 49", long. 86° 46' 45".
Transmitter: L & C Bldg., Fourth Ave. N, Nashville.
- Nashville—W59AW**, Microband Corp. of America. Phone: 212-867-9590. Fax: 212-682-4434.
Technical facilities: 1000-w TPO, 9.84-kw ERP, 369-ft. above ground, 859-ft. above sea level, lat. 36° 09' 56", long. 86° 46' 46".
Transmitter: 509 Fifth Ave., S of Nashville.
Equipment: Emcee transmitter; Bogner antenna.
Represented (engineering): Joe Gagliardi.
Represented (legal): Bill Hoffman.
Personnel: Jim Wiesenber, general manager; Ken Pratt, sales mgr.
- ★ **Nashville—W61AR**, TV 10 Inc. Phone: 904-456-9749.
Technical facilities: 26.55-kw ERP, 400-ft. above ground, 1080-ft. above sea level, lat. 36° 04' 06", long. 87° 07' 38".
Transmitter: Life Tower, Nashville.
Equipment: Emcee transmitter; Bogner antenna.
Planned locally originated programming: Educational; music; religious.
Planned satellite programming: 700 Club; religious.
- ★ **Nashville—W68CG**, South Central Communications Corp.
Technical facilities: 1000-kw ERP, 23.7-kw ERP, 502-ft. above ground, 1391-ft. above sea level, lat. 36° 07' 14", long. 86° 58' 07".
Transmitter: 0.3-mi. NNW of Old Charlotte & Buffalo Rds. near Nashville.
- Selmer—W06AW**, WDTM Inc. Phone: 901-645-6165.
Studio: 217 S. 4th St., Selmer, TN 38375.
Technical facilities: 10-w TPO, 0.48-kw ERP, 207-ft. above ground, 692-ft. above sea level, lat. 35° 11' 27", long. 88° 35' 21".
Transmitter: N. Adams Ave. extended, Selmer.
Equipment: Television Technology transmitter; Scala antenna.
Began Operation: September 1, 1987.
Locally originated programming: Public affairs; religious; high school sports; talent shows; talk shows.
Satellite programming: ACTS.
Advertising: Yes. Rates: \$ 5.00/30 Sec.; \$7.50/Min.
Represented (sales): Cindy Cox.
Represented (engineering): Kirk Hurther.
Represented (legal): Dave Jordan.
- ★ **Sevierville—W22AU**, South Central Communications Corp.
Technical facilities: 682-w TPO, 6.3-kw ERP, 338-ft. above ground, 1519-ft. above sea level, lat. 35° 52' 48", long. 83° 33' 10".
Transmitter: 1-mi. NNE of intersection of Chapman Hwy. & Rte. 411.
- Sharon-Greenfield—W02BT**, Day Star Ministries.
Technical facilities: 10-w TPO, 0.33-kw ERP, 148-ft. above ground, 538-ft. above sea level, lat. 36° 13' 28", long. 88° 50' 41".
Transmitter: 0.81-mi. SW of Sharon.
- Union City—W09BM**, Joseph H. Harpole Sr.
Technical facilities: 10-w TPO, 0.089-kw ERP, 282-ft. above ground, 602-ft. above sea level, lat. 36° 24' 32", long. 89° 02' 52".
- ★ **Union City—W25BC**, Robert W. Sudbrink.
Technical facilities: 1000-w TPO, 72.7-kw ERP, 249-ft. above ground, 748-ft. above sea level, lat. 36° 25' 07", long. 89° 08' 26".
Transmitter: Sanders Chapel Rd., 2.5-mi. W of Union City.
- ★ **Union City—W41AS**, Union City Metrovision Inc.
Technical facilities: 1000-w TPO, 5.23-kw ERP, 272-ft. above ground, 797-ft. above sea level, lat. 36° 23' 47", long. 89° 10' 47".
Transmitter: Old Troy-Hickman Rd., 3-mi. S of Hwy. 22, 900-ft. N of Dept. of Conservation Tower.
- ★ **Union City—W66BG**, New York Times Bcstg. Service.
Technical facilities: 1000-w TPO, 16.8-kw ERP, 299-ft. above ground, 650-ft. above sea level, lat. 36° 26' 14", long. 89° 04' 08".
Transmitter: 0.7-mi. N of intersection of state Rte. 5 & 22 & State Rte. 3 & U.S. Rte. 51, Union City.
- ★ **Woodbury—W41BD**, Joe F. Bryant.
Technical facilities: 1000-w TPO, 11.7-kw ERP, 118-ft. above ground, 1158-ft. above sea level, lat. 35° 53' 15", long. 85° 59' 07".
Transmitter: Hwy. 53, Short Mountain, 8-mi. NNE of Woodbury.

TEXAS

Abilene—K07UF, Abilene Christian University. Phone: 915-674-2427.
Studio: 1600 Campus Court, DM 110, Abilene, TX 79601.

Technical facilities: 10-w TPO, 0.082-kw ERP, 151-ft. above ground, 1850-ft. above sea level, lat. 32° 28' 34", long. 99° 42' 22".
Transmitter: 2209 Judge Ely Rd., Abilene.
Satellite earth station: AFC, 8-meter.
Began Operation: September 1, 1988.
Locally originated programming: Art profiles; community programming; educational; health; exercise; foreign language programming; magazines; news; locally produced news; character generated news; specials; sports; hunting & fishing show; high school sports; talk shows.
Satellite programming: Learning Channel.
Advertising: Yes. Rates: \$10.00/30 Sec.
Represented (legal): Gaston Welborn.
Personnel: Larry Bradshaw, general manager; Kevin Dunn, operations manager; Terry McFadden, chief engineer.

★ **Abilene—K38CA**, Global Village Video Resource Center.
Technical facilities: 1000-w TPO, 10.4-kw ERP, 299-ft. above ground, 1988-ft. above sea level, lat. 32° 30' 22", long. 99° 44' 29".
Transmitter: Summit Rd.

Abilene—K51CK, Trinity Bcstg. Network Inc.
Technical facilities: 1000-w TPO, 9-kw ERP, 249-ft. above ground, 1975-ft. above sea level, lat. 32° 28' 45", long. 99° 45' 00".
Transmitter: 0.43-mi. E of intersection of Vogel Ave. & Mockingbird Lane.
Planned locally originated programming: Religious.
Planned satellite programming: Trinity Bcstg. Network.
Represented (engineering): Ben Miller.
Represented (legal): May & Dunne.

★ **Abilene—K56EJ**, Residential Entertainment Inc.
Technical facilities: 1000-w TPO, 9.95-kw ERP, 125-ft. above ground, 1844-ft. above sea level, lat. 32° 26' 59", long. 99° 43' 58".
Transmitter: Alexander Bldg., 102 Pine St., Abilene.

★ **Abilene—K57FG**, CBC TV.
Technical facilities: 1000-w TPO, 10.1-kw ERP, 410-ft. above ground, 2710-ft. above sea level, lat. 32° 17' 05", long. 99° 38' 38".
Transmitter: Approx. 6-mi. SE of Potosi.

★ **Amarillo—K33DO**, Stacy L. Davis.
Technical facilities: 1000-w TPO, 16.7-kw ERP, 410-ft. above ground, 3980-ft. above sea level, lat. 35° 16' 04", long. 101° 53' 06".
Transmitter: 2.5-mi. N of Amarillo.

Amarillo—K56DF, Spectrum Media.
Technical facilities: 1000-w TPO, 16.7-kw ERP, 401-ft. above ground, 3891-ft. above sea level, lat. 35° 16' 04", long. 101° 53' 06".
Transmitter: 2.5-mi. N of Amarillo at Western Blvd.

★ **Amarillo—K59DR**, SWC Network Inc.
Technical facilities: 100-w TPO, 0.905-kw ERP, 302-ft. above ground, 3871-ft. above sea level, lat. 35° 15' 39", long. 101° 52' 52".
Transmitter: 2-mi. W of Hwy. 287, Amarillo.

Austin—K11SF, Echonet Corp. Phone: 303-526-1039.
Technical facilities: 10-w TPO, 0.416-kw ERP, 896-ft. above ground, 1634-ft. above sea level, lat. 30° 19' 10", long. 97° 48' 06".
Transmitter: 1-mi. W of Austin.

Equipment: Television Technology transmitter; Bogner antenna.
Began Operation: April 1, 1987.
Satellite programming: Hit Video USA; KUBD, Ch. 59, Denver.
Advertising: Yes. Rates: \$100.00/Hour.
Note: Operating as a translator part-time; primary station KUBD, Denver, CO.

★ **Austin—K13CV**, Global Information Technologies. Phone: 512-482-8111. Fax: 512-478-3872.
Studio: 111 Congress Ave., No. 2530, Austin, TX 78701.
Technical facilities: 2.00-w TPO, 0.007-kw ERP, 410-ft. above ground, 883-ft. above sea level, lat. 30° 15' 48", long. 97° 44' 36".
Requests modification of CP for change to 0.070-kw ERP. BPTTL-89120813.
Transmitter: One Congress Plaza, 111 Congress Ave., Austin.
Equipment: Emcee transmitter.
Satellite earth station: General Instrument, 5-meter.
Began operation: January 1, 1990.
Satellite programming: Biznet; Commercial Sports Network; sports; Channel America.

Represented (engineering): S. Tawil P.E.
Represented (legal): Cole, Raywid & Braverman.

★ **Austin—K30CE**, Austin Television.
Technical facilities: 1000-w TPO, 13.7-kw ERP, 338-ft. above ground, 1175-ft. above sea level, lat. 30° 18' 27", long. 97° 50' 05".
Requests CP for change to 179-kw ERP. BPTTL-891208NX
Transmitter: 5.5-mi. WNW of Capitol Bldg.

★ **Austin—K49CY**, LIN Television Corp.
Technical facilities: 1000-w TPO, 9.42-kw ERP, 277-ft. above ground, 764-ft. above sea level, lat. 30° 16' 03", long. 97° 44' 35".
Transmitter: Republic Bank Building, Congress Ave., SW of Sixth St., Austin.

★ **Austin—K60EG**, Frontier Southwest Bcstg. Inc.
Technical facilities: 1000-w TPO, 17.1-kw ERP, 161-ft. above ground, 1001-ft. above sea level, lat. 30° 19' 22", long. 97° 48' 07".
Transmitter: Trail of Madrones Rd., 1.4 mi W. of Austin City Limits.

Austin—K63DR, Trinity Bcstg. Network Inc. Phone: 714-832-2950.
Technical facilities: 334-w TPO, 4-kw ERP, 390-ft. above ground, 886-ft. above sea level, lat. 30° 16' 07", long. 97° 44' 34".
Transmitter: One American Center.
Planned satellite programming: Trinity Bcstg. Network.

★ **Austin—K65DW**, Channel America LPTV Holdings Inc.
Technical facilities: 1000-w TPO, 12.8-kw ERP, 289-ft. above ground, 853-ft. above sea level, lat. 30° 16' 59", long. 97° 44' 28".
Transmitter: Dobie Bldg., 20th & Guadalupe Sts.

★ **Bay City—K47CS**, Mountain TV Network Inc.
Technical facilities: 100-w TPO, 0.23-kw ERP, 197-ft. above ground, 226-ft. above sea level, lat. 28° 59' 24", long. 95° 45' 22".
Transmitter: 12-mi. E of Bay City.

★ **Beaumont—K09VO**, Max Marko.
Technical facilities: 10-w TPO, 0.059-kw ERP, 404-ft. above ground, 430-ft. above sea level, lat. 30° 00' 05", long. 94° 05' 35".
Transmitter: 1300 Hildebrandt Rd.

★ **Beaumont—K21CF**, Sunset Bcstg. Corp.
Technical facilities: 100-w TPO, 0.855-kw ERP, 430-ft. above ground, 440-ft. above sea level, lat. 30° 00' 30", long. 94° 05' 25".
Transmitter: W of Port Arthur Rd., 1.5-mi. S of Beaumont.

★ **Beaumont—K40CK**, TV Tower Venture.
Technical facilities: 1000-w TPO, 10.8-kw ERP, 279-ft. above ground, 308-ft. above sea level, lat. 30° 00' 30", long. 94° 05' 25".
Transmitter: 8-mi. W of Hildebrandt, Beaumont.

★ **Beaumont—K46CM**, Faith That Pleases God Church Corp.
Technical facilities: 1000-w TPO, 20.8-kw ERP, 180-ft. above ground, 210-ft. above sea level, lat. 30° 04' 50", long. 94° 05' 54".
Transmitter: 550 Pannin St., Beaumont.

- Beeville**—K14GX, Mountain TV Network Inc.
Technical facilities: 100-w TPO, 0.511-kw ERP, lat. 28° 29' 49", long. 97° 56' 38".
Transmitter: 12.4-mi. NW of Beeville.
- ★ **Beeville**—K34CJ, Mountain TV Network Inc.
Technical facilities: 100-w TPO, 0.550-kw ERP, 95-ft. above ground, 568-ft. above sea level, lat. 28° 29' 49", long. 97° 56' 38".
Transmitter: 12.4-mi. NW of Beeville.
- ★ **Beeville**—K40CL, Mountain TV Network Inc.
Technical facilities: 100-w TPO, 0.580-kw ERP, 95-ft. above ground, 568-ft. above sea level, lat. 28° 29' 49", long. 97° 56' 38".
Transmitter: 12.4-mi. NW of Beeville.
- ★ **Beeville**—K56DY, Mountain TV Network Inc.
Technical facilities: 100-w TPO, 0.611-kw ERP, 95-ft. above ground, 568-ft. above sea level, lat. 28° 29' 49", long. 97° 56' 38".
Transmitter: 12.4-mi. NW of Beeville.
- ★ **Bertram**—K20CU, LIN Television Corp.
Technical facilities: 1000-w TPO, 10.5-kw ERP, 299-ft. above ground, 1430-ft. above sea level, lat. 30° 43' 34", long. 97° 59' 23".
Transmitter: 3.9-mi. ESE of Bertram.
- ★ **Blanco**—K26CG, Stephan M. Kramer.
Technical facilities: 786-w TPO, 10-kw ERP, 479-ft. above ground, 1841-ft. above sea level, lat. 30° 00' 00", long. 98° 20' 10".
Transmitter: 1.4-mi. W from intersection of Rte. 32 & Horton Preiss Rd., Comal County.
- ★ **Blanco**—K31CQ, Kingstip Communications Inc. Phone: 512-476-3636. Fax: 512-469-0630.
Studio: 908 W. Martin Luther King Blvd., Austin, TX 78701.
Technical facilities: 1000-w TPO, 12.5-kw ERP, 144-ft. above ground, 1562-ft. above sea level, lat. 30° 04' 35", long. 98° 24' 43".
Transmitter: Near U.S. 283 & Loop 163, Blanco.
Equipment: Acrodyne transmitter; Bogner antenna.
Scheduled to begin operation: December 1, 1990.
Planned locally originated programming: Community programming; city council meetings; local special events; documentaries; ethnic; farm information; game shows; health; magazines; music video clips; news; locally produced news; public affairs; religious; specials; hunting & fishing show; sports magazine; talk shows; weather.
Represented (sales): Lyle Banks.
Represented (engineering): George Cshahan.
Represented (legal): Covington & Burling.
Personnel: Jane Wallace, general manager.
- ★ **Blossom**—K22CG, Mountain TV Network Inc.
Technical facilities: 100-w TPO, 0.784-kw ERP, 98-ft. above ground, 656-ft. above sea level, lat. 33° 41' 18", long. 95° 22' 32".
Transmitter: 1.5-mi. NNE of Blossom.
- ★ **Blossom**—K30CB, Mountain TV Network Inc.
Technical facilities: 100-w TPO, 0.770-kw ERP, 98-ft. above ground, 656-ft. above sea level, lat. 33° 41' 18", long. 95° 22' 32".
Transmitter: 1.5-mi. NNE of Blossom.
- ★ **Blossom**—K32CE, Mountain TV Network Inc.
Technical facilities: 100-w TPO, 0.767-kw ERP, 98-ft. above ground, 656-ft. above sea level, lat. 33° 41' 18", long. 95° 22' 32".
Transmitter: 1.5-mi. NNE of Blossom.
- ★ **Blossom**—K66DE, Mountain TV Network Inc.
Technical facilities: 100-w TPO, 0.710-kw ERP, 98-ft. above ground, 656-ft. above sea level, lat. 33° 41' 18", long. 95° 22' 32".
Transmitter: 1.5-mi. NNE of Blossom.
- ★ **Booker**—K47BP, L & O Translator System Inc.
Technical facilities: 0.920-kw ERP, lat. 36° 22' 24", long. 100° 16' 00".
- ★ **Brenham**—K30CF, Bonnie Lee Blum.
Technical facilities: 1000-w TPO, 11.7-kw ERP, 138-ft. above ground, 495-ft. above sea level, lat. 30° 11' 01", long. 96° 26' 31".
Transmitter: 3.1-mi. NW of city center at 291.98°T, Brenham.
- ★ **Brenham**—K46BD, Bonnie Lee Blum.
Technical facilities: 11.4-kw ERP, lat. 30° 11' 01", long. 96° 26' 31".
- ★ **Brownwood**—K11SQ, Generic Television.
Technical facilities: 10-w TPO, 0.050-kw ERP, 594-ft. above ground, 2097-ft. above sea level, lat. 31° 43' 45", long. 99° 01' 12".
Transmitter: Brownwood.
- ★ **Brownwood**—K26AP, Trinity Bcstg. Network Inc. Phone: 714-832-2950.
Technical facilities: 1000-w TPO, 16.6-kw ERP, 270-ft. above ground, 1833-ft. above sea level, lat. 31° 39' 40", long. 99° 06' 00".
Transmitter: 6-mi. SW of Brownwood.
Equipment: Bogner antenna.
Began operation: January 1, 1988.
Satellite programming: Trinity Bcstg. Network.
- ★ **Brownwood**—K28CV, American Lo-Power TV Network.
Technical facilities: 1000-w TPO, 2.4-kw ERP, 374-ft. above ground, 1877-ft. above sea level, lat. 31° 43' 45", long. 99° 01' 12".
Transmitter: 2-mi. W of Brownwood.
- ★ **Bryan**—K22DP, Ileana Luftop.
Technical facilities: 1000-w TPO, 9.13-kw ERP, 236-ft. above ground, 577-ft. above sea level, lat. 30° 38' 00", long. 96° 21' 46".
Transmitter: 0.5-mi. from WTAW Tower.
- ★ **Bryan**—K38DB, American Television Network Inc.
Technical facilities: 1000-w TPO, 30.2-kw ERP, 299-ft. above ground, 614-ft. above sea level, lat. 30° 37' 48", long. 96° 20' 33".
Transmitter: Hensel Park, College Station.
- ★ **Bryan**—K47CV, Presidio Enterprises Inc.
Technical facilities: 1000-w TPO, 12.4-kw ERP, 135-ft. above ground, 495-ft. above sea level, lat. 30° 41' 21", long. 96° 21' 35".
Transmitter: 0.5-mi. S of intersection of U.S. 190 & 21, Bryan.
- ★ **Bryan**—K50CK, Kermit C. Ashby.
Technical facilities: 1000-w TPO, 4.590-kw ERP, 144-ft. above ground, 843-ft. above sea level, lat. 30° 39' 52", long. 96° 24' 45".
Transmitter: N of Bryan.
- ★ **Bryan**—K59EG, Quanta Communications.
Technical facilities: 1000-w TPO, 17.7-kw ERP, 341-ft. above ground, 653-ft. above sea level, lat. 30° 37' 48", long. 96° 20' 33".
Transmitter: 9.6-mi. N of Bryan.
- ★ **Canadian**—K31CD, C L & O Translator System Inc.
Technical facilities: 100-w TPO, 0.728-kw ERP, 404-ft. above ground, 3205-ft. above sea level, lat. 36° 04' 06", long. 100° 21' 01".
Transmitter: 10-mi. N of Canadian.
- ★ **Carrizo Springs**—K17BZ, Mountain TV Network Inc.
Technical facilities: 100-w TPO, 0.589-kw ERP, 151-ft. above ground, 778-ft. above sea level, lat. 28° 36' 06", long. 99° 52' 12".
Transmitter: 5-mi. NNW of Carrizo Springs.
- ★ **Carrizo Springs**—K55FN, Villareal Bcstg. Co.
Technical facilities: 10-w TPO, 0.053-kw ERP, 102-ft. above ground, 722-ft. above sea level, lat. 28° 29' 17", long. 99° 53' 06".
Transmitter: 3.3-mi. SW of downtown.
- ★ **Clear Lake**—K05IL, Clear Lake Television.
Phone: 713-480-9992. Fax: 713-480-0058.
Studio: 17000 El Camino Real, Suite B-205, Houston, TX 77058.
Technical facilities: 60-w TPO, 0.195-kw ERP, 500-ft. above ground, 510-ft. above sea level, lat. 29° 27' 57", long. 95° 13' 23".
Transmitter: 12435 Red Bluff Rd., Seabrook, TX.
Equipment: Emcee transmitter; Scala antenna.
Satellite earth station: Comtech, 5-meter. Began operation: January 1, 1988.
Locally originated programming: Community programming; local special events; documentaries; educational; music video clips; sports; hunting & fishing show; talk shows; variety shows; weather.
Satellite programming: Country Music TV.
Planned satellite programming: INN; Independent News Service; sports.
Advertising: Yes.
Represented (legal): Robert Buenzle.
Personnel: Roy E. Henderson, president & general manager; David Trusty, sales manager; Joannie McInnis, promotions; Jim Owens, vice president & business manager.
- ★ **Clear Lake**—K69FW, Far Eastern Telecasters.
Technical facilities: 1000-w TPO, 15.4-kw ERP, 614-ft. above ground, 627-ft. above sea level, lat. 29° 35' 33", long. 95° 03' 11".
Transmitter: Red Bluff & Kirby Rds., Taylor Lake.
- ★ **Coleman**—K34CI, Landmark Cablevision Assoc.
Technical facilities: 1000-w TPO, 24.4-kw ERP, 325-ft. above ground, 2129-ft. above sea level, lat. 31° 40' 42", long. 99° 32' 55".
Transmitter: On State Rte. 503, 0.5-mi. S of U.S. Rte. 67, Fisk.
- ★ **College Station**—K34CY, Clear Channel Communications Inc. Phones: 512-734-7308; 512-225-4231.
Technical facilities: 332-w TPO, 2.4-kw ERP, 387-ft. above ground, 686-ft. above sea level, lat. 30° 39' 02", long. 96° 20' 57".
Transmitter: 1240 Villa Maria Rd.
- ★ **College Station**—K57FH, Pueblo Bcstg. Corp.
Technical facilities: 1000-w TPO, 6.67-kw ERP, 276-ft. above ground, 587-ft. above sea level, lat. 30° 37' 48", long. 96° 20' 33".
Transmitter: Hensel Park, College Station.
- ★ **Colorado City**—K35CQ, Kimberly J. Brunson
Technical facilities: 1000-w TPO, 8.86-kw ERP, 194-ft. above ground, 2405-ft. above sea level, lat. 32° 22' 03", long. 100° 53' 45".
Transmitter: SW Bell Telephone tower, Colorado City.
- ★ **Corpus Christi**—K07UD, TV 50 Inc.
Phone: 512-852-8850.
Studio: 5215 Embassy Dr., Corpus Christi, TX 78411.
Technical facilities: 10-w TPO, 0.130-kw ERP, 259-ft. above ground, 295-ft. above sea level, lat. 27° 47' 46", long. 97° 23' 47".
Transmitter: 600 Bldg., 600 Leopard St. Began operation: December 14, 1989.
Locally originated programming: Exercise; public affairs; religious; specials; sports; talk shows.
Planned locally originated programming: Children's programming; classified advertising; community programming; local special events; ethnic; college courses; farm information; health; foreign language programming; magazines; music video clips; sports magazine; talent shows; variety shows.
Satellite programming: Channel America.
Advertising: Yes.
Personnel: Thurnance York, general manager.
- ★ **Corpus Christi**—K13VN, Texas Television Inc.
Technical facilities: 10-w TPO, 0.105-kw ERP, 141-ft. above ground, 161-ft. above sea level, lat. 27° 42' 50", long. 97° 22' 59".
Transmitter: 4750 South Padre Island Dr., Corpus Christi.
- ★ **Corpus Christi**—K22BH, Clear Channel Communications Inc.
Technical facilities: 12.8-kw ERP, 346-ft. above sea level, lat. 27° 47' 46", long. 96° 23' 47".
Transmitter: 102 N. Mesquite.
- ★ **Corpus Christi**—K35DA, David A. Davila.
Technical facilities: 1000-w TPO, 14.8-kw ERP, 236-ft. above ground, 335-ft. above sea level, lat. 27° 47' 44", long. 97° 23' 49".
Transmitter: Wilson Plaza, 606 N. Carancaha.
- ★ **Corpus Christi**—K45DB, Nicolas Communications Corp. Phones: 512-824-5812; 512-824-3435.
Technical facilities: 785-w TPO, 33.3-kw ERP, 699-ft. above ground, 781-ft. above sea level, lat. 27° 44' 28", long. 97° 36' 08".
Transmitter: 4.9-mi. SW of Corpus Christi.
- ★ **Corpus Christi**—K47DF, Diocesan Telecommunications Corp.
Technical facilities: 100-w TPO, 3-kw ERP, 108-ft. above ground, 121-ft. above sea level, lat. 27° 42' 57", long. 97° 23' 28".
Transmitter: 4455 South Padre Island Dr., Corpus Christi.

Low Power TV Stations—Texas

- Corpus Christi**—K50AO, TV 50 Inc. Phone: 512-852-8850. Studio: 5215 Embassy Dr., Corpus Christi, TX 78411. Technical facilities: 6.310-kw ERP, lat. 27° 48' 42", long. 97° 36' 16". Transmitter: Violet Rd., Corpus Christi. Began Operation: January 1, 1985. Locally originated programming: Community programming; game shows; music; religious; specials; talk shows. Planned locally originated programming: Children's programming; educational; college courses; farm information; foreign language programming; state university sports; high school sports. Advertising: Yes.
- ★ **Corpus Christi**—K57FC, Hye Chin Lowery. Technical facilities: 831-w TPO, 33.3-kw ERP, 699-ft. above ground, 761-ft. above sea level, lat. 27° 44' 28", long. 97° 36' 08". Transmitter: Violet Rd, 2.9-mi. S of Violet community & 5-mi. SW of Corpus Christi.
- ★ **Corpus Christi**—K59PO, Communicators of Corpus Christi. Technical facilities: 100-w TPO, 1.070-kw ERP, 262-ft. above ground, 299-ft. above sea level, lat. 27° 47' 45", long. 97° 23' 46". Transmitter: 600 Broadway, Corpus Christi.
- ★ **Corpus Christi**—K61EY, Neighborhood TV Network Inc. Technical facilities: 100-w TPO, 1-kw ERP, 302-ft. above ground, 338-ft. above sea level, lat. 27° 47' 45", long. 97° 23' 46". Transmitter: 600 Broadway, Corpus Christi.
- ★ **Corpus Christi**—K66EB, Elva Denise Hinojosa. Technical facilities: 1000-w TPO, 15.1-kw ERP, 246-ft. above ground, 285-ft. above sea level, lat. 27° 47' 48", long. 97° 23' 49". Transmitter: 711 N. Carancahua St.
- ★ **Corpus Christi**—K68DJ, Hye Chin Lowery. Technical facilities: 100-w TPO, 1.29-kw ERP, 246-ft. above ground, 295-ft. above sea level, lat. 27° 47' 48", long. 97° 23' 49". Transmitter: Guaranty Plaza Bldg., 711 N. Carancahua St.
- Corsicana**—K30DG, Navarro College. Phone: 214-874-6501. Fax: 214-874-4636. Studio: 3200 W. 7th Ave., Corsicana, TX 75110. Technical facilities: 1000-w TPO, 7.8-kw ERP, 656-ft. above ground, 1135-ft. above sea level, lat. 32° 05' 06", long. 96° 31' 45". Transmitter: 0.3-mi. W of Junction of Hwy. 22 & FM 2555, Corsicana. Equipment: Emcee transmitter; Scala antenna. Began Operation: November 1, 1984. Locally originated programming: Art profiles; children's programming; community programming; local special events; educational; college courses; farm information; exercise; music video clips; news; wire service news; public affairs; sports magazine; talk shows; variety shows; weather. Satellite programming: Learning Channel. Represented (engineering): Henry Wooten. Personnel: Jerry Zumwalt, station mgr.
- ★ **Crockett**—K16BY, Jim Gibbs. Technical facilities: 1000-w TPO, 11.3-kw ERP, 197-ft. above ground, 551-ft. above sea level, lat. 31° 18' 20", long. 95° 27' 06". Transmitter: KIVY-FM transmitter site.
- ★ **Dallas**—W68DE, Frontier Southwest Bcstg. Inc. Technical facilities: 1000-w TPO, 10.5-kw ERP, 308-ft. above ground, 899-ft. above sea level, lat. 32° 51' 58", long. 96° 48' 00". Transmitter: 6211 Northwest Hwy., Dallas.
- ★ **Democrat**—K30CG, Mountain TV Network Inc. Technical facilities: 100-w TPO, 0.554-kw ERP, 95-ft. above ground, 1942-ft. above sea level, lat. 31° 44' 44", long. 98° 40' 46". Transmitter: 4-mi. NNW of Democrat.
- ★ **Democrat**—K34AT, Mountain TV Network Inc. Technical facilities: 1.780-kw ERP, lat. 31° 44' 44", long. 98° 40' 46". Transmitter: 4-mi. NNW of Democrat.
- ★ **Eagle Pass**—Ch. 12, Eagle Pass News Guide. Phone: 512-773-2309.
- ★ **Ellinger**—K32AN, Central Texas TV. Technical facilities: 13.8-kw ERP, lat. 29° 51' 30", long. 96° 42' 50".
- ★ **Estelline**—K23CC, Mountain TV Network Inc. Technical facilities: 100-w TPO, 0.595-kw ERP, 148-ft. above ground, 2448-ft. above sea level, lat. 34° 27' 52", long. 100° 38' 15". Transmitter: 12-mi. WSW of Estelline.
- ★ **Fairfield**—K38BW, George E. Gunter. Technical facilities: 100-w TPO, 1.150-kw ERP, 190-ft. above ground, 660-ft. above sea level, lat. 31° 41' 52", long. 96° 09' 44". Transmitter: 2-mi. S of Fairfield, 0.25-mi. E of Hwy. 75.
- Fairfield**—K41AK, Navarro College. Phone: 214-874-6501. Fax: 214-874-4636. Studio: 3200 W. 7th Ave., Corsicana, TX 75110. Technical facilities: 1000-w TPO, 7.590-kw ERP, 519-ft. above ground, 976-ft. above sea level, lat. 31° 41' 52", long. 96° 09' 44". Transmitter: 1300-ft. E of Hwy. 75, 2-mi. S of Hwy. 84. Equipment: Emcee transmitter; Scala antenna. Began Operation: November 1, 1984. Represented (engineering): Henry Wooten. Personnel: Jerry Zumwalt, station mgr. Note: Operating as a translator; primary station K29AD, Corsicana, TX.
- ★ **Falfurrias**—K07TS, New Covenant Church. Phone: 512-325-3434. Technical facilities: 0.070-kw ERP, lat. 27° 13' 46", long. 98° 08' 52".
- ★ **Falfurrias**—K12NU, Judith Ann Acevedo. Technical facilities: 0.070-kw ERP, lat. 27° 13' 46", long. 98° 08' 52".
- ★ **Fort Stockton**—K05HP, M & M Telecasting. Technical facilities: 100-w TPO, 0.971-kw ERP, 100-ft. above ground, 3059-ft. above sea level, lat. 30° 58' 15", long. 102° 51' 59". Transmitter: Communications Tower, 6-mi. N of Fort Stockton. Equipment: Emcee transmitter; Bogner antenna. Planned locally originated programming: News; public affairs; sports. Advertising: Planned.
- ★ **Fort Stockton**—K31BA, Mountain TV Network Inc. Technical facilities: 0.610-kw ERP, lat. 30° 55' 00", long. 102° 31' 35".
- ★ **Fort Worth**—K31CM, American Christian TV. Technical facilities: 1000-w TPO, 23.8-kw ERP, 138-ft. above ground, 889-ft. above sea level, lat. 32° 44' 10", long. 97° 25' 21". Transmitter: 6350 W. Freeway Dr., Fort Worth.
- ★ **Freeport**—K24CL, Claude E. Johnson. Phone: 409-233-3774. Technical facilities: 10-w TPO, 0.107-kw ERP, 85-ft. above ground, 89-ft. above sea level, lat. 28° 57' 23", long. 95° 21' 21". Transmitter: 510 S. Ave. A, Freeport. Planned locally originated programming: Art profiles; children's programming; classified advertising; community programming; city council meetings; local special events; documentaries; ethnic; educational; college courses; game shows; health; exercise; magazines; music; music video clips; news; locally produced news; wire service news; character generated news; public access; public affairs; religious; specials; sports; hunting & fishing show; state university sports; high school sports; sports magazine; talent shows; talk shows; variety shows; weather. Planned satellite programming: American TV Network; FamilyNet; movies; music videos; news. Advertising: Yes. Personnel: Claude E. Johnson, sales & engineering.
- ★ **Freeport**—K30DN, Claude Johnson. Technical facilities: 1000-w TPO, 28-kw ERP, 440-ft. above ground, 482-ft. above sea level, lat. 29° 03' 57", long. 95° 19' 17". Transmitter: 0.9-mi. NE of Lake Jackson.
- ★ **Galveston**—K43BP, Video Marketing Network Inc. Phones: 813-923-3733; 800-444-9233. Fax: 813-923-8227. Technical facilities: 1000-w TPO, 24.9-kw ERP, 190-ft. above ground, 190-ft. above sea level, lat. 29° 23' 45", long. 94° 44' 10". Transmitter: 2.8-mi. E from Fort Bolivar, 10.9-mi. NE of Scholes Field. Advertising: Planned. Personnel: Elizabeth Nierengarten, sr. v.p.
- ★ **Gatesville**—K48CR, Acts of Gatesville. Technical facilities: 1000-w TPO, 8.020-kw ERP, 177-ft. above ground, 1056-ft. above sea level, lat. 31° 26' 11", long. 97° 46' 47". Transmitter: NW end of Memorial Dr.
- ★ **Giddings**—K21DK, Kingstip Communications Inc. Technical facilities: 1000-w TPO, 8.65-kw ERP, 115-ft. above ground, 614-ft. above sea level, lat. 30° 11' 27", long. 96° 49' 28". Transmitter: Cadwell & W. Houston St.
- Greenville**—K47AP, Bill R. Wright. Phone: 214-886-3146. TWX: 214-454-6147. Studio: 3302 Mineola St., Greenville, TX 75401. Technical facilities: 28.1-kw ERP, lat. 33° 06' 58", long. 95° 52' 02". Transmitter: 1-30, Greenville, TX. Equipment: Television Technology transmitter. Began Operation: August 1, 1988. Locally originated programming: Classified advertising; community programming; city council meetings; local special events; ethnic; music video clips; news; locally produced news; wire service news; character generated news; public access; public affairs; religious; sports; hunting & fishing show; state university sports; high school sports; sports magazine; talent shows; talk shows; weather. Planned locally originated programming: Farm information; music. Satellite programming: 700 Club; Commercial Sports Network; Country Music TV; INN; Independent News Service; FamilyNet; music videos; news; religious. Advertising: Yes. Rates: \$8.00-\$25.00/30 sec.; \$15.00/Min.; \$50.00/Hour. Represented (legal): Rachel Davis. Personnel: Bill R. Wright, pres & gen. mgr.; Marty Choate, sales manager; D. W. Strahan, chief engineer; Jay Garrett, marketing dir.
- ★ **Houston**—K04NW, Gordon B. Madlock. Technical facilities: 10-w TPO, 0.42-kw ERP, 364-ft. above ground, 400-ft. above sea level, lat. 29° 43' 50", long. 95° 14' 38". Transmitter: 401 Mayo Shell Rd., Galena Park.
- Houston**—K05HU, Hit Video USA Inc. Phone: 713-650-0055. Studio: 1000 Louisiana St., Suite 3500, Houston, TX 77002. Technical facilities: 40.80-w TPO, 0.020-kw ERP, 1049-ft. above ground, 1099-ft. above sea level, lat. 29° 45' 29", long. 95° 22' 05". Transmitter: 1000 Louisiana St., Houston. Equipment: Emcee transmitter; Bogner antenna. Began Operation: July 12, 1985. Locally originated programming: Music video clips. Satellite programming: Hit Video USA. Advertising: Yes. Rates: \$35.00/30 sec.; \$75.00/min. Represented (legal): Baraff, Koerner, Olender & Hochberg. Personnel: Constance Wodlinger, president; Tommy Duplantis, sales manager.
- ★ **Houston**—K24CI, Frontier Bcstg. Inc. Technical facilities: 1000-w TPO, 17.8-kw ERP, 417-ft. above ground, 459-ft. above sea level, lat. 29° 47' 19", long. 95° 16' 42". Transmitter: Hwy. 90, approx. 0.1-mi. S of junction of Alt. 90.
- ★ **Houston**—K31CN, William Gerry. Technical facilities: 1000-w TPO, 25-kw ERP, 545-ft. above ground, 620-ft. above sea level, lat. 29° 52' 05", long. 95° 21' 41". Transmitter: 1711 Skinner Rd., Houston.
- Houston**—K33DB, National Black Media Coalition. Technical facilities: 1000-w TPO, 20.1-kw ERP, 692-ft. above ground, 741-ft. above sea level, lat. 29° 45' 26", long. 95° 22' 19". Transmitter: WNW of intersection of Polk Ave. & Louisiana St. Note: Operating as a translator; primary station KTFH, Conroe, TX.
- Houston**—K55FV, Breckenridge Bcstg. Co. Technical facilities: 1000-w TPO, 9.91-kw ERP, 994-ft. above ground, 1043-ft. above sea level, lat. 29° 45' 37", long. 95° 21' 49". Transmitter: Texas Commerce tower, Houston.

- Huntsville—K05IA**, International Bcstg. Network. Phone: 513-399-7777. Technical facilities: 0.060-kw ERP, lat. 30° 42' 56"; long. 95° 31' 51".
- ★ **Huntsville—K23CH**, Tel-Radio Communications Properties Inc. Technical facilities: 1000-w TPO, 9.5-kw ERP, 131-ft. above ground, 531-ft. above sea level, lat. 30° 43' 11"; long. 95° 32' 57". Transmitter: Grisham Agricultural Services, 1404 Ave. J, Huntsville.
- Huntsville—K31AI**, International Bcstg. Network. Phone: 513-399-7777. Technical facilities: 100-w TPO, 1.143-kw ERP, 150-ft. above ground, 456-ft. above sea level, lat. 30° 42' 56"; long. 95° 31' 51".
- ★ **Huntsville—K35CB**, Mountain TV Network Inc. Technical facilities: 100-w TPO, 0.34-kw ERP, 197-ft. above ground, 627-ft. above sea level, lat. 30° 43' 12"; long. 95° 24' 26". Transmitter: 7.5-mi. E of Huntsville.
- ★ **Huntsville—K41BS**, Mountain TV Network Inc. Technical facilities: 100-w TPO, 0.29-kw ERP, 200-ft. above ground, 627-ft. above sea level, lat. 30° 43' 12"; long. 95° 24' 26". Transmitter: 7.5-mi. E of Huntsville.
- ★ **Huntsville—K43CM**, Mountain TV Network Inc. Technical facilities: 100-w TPO, 0.28-kw ERP, 197-ft. above ground, 627-ft. above sea level, lat. 30° 43' 12"; long. 95° 24' 26". Transmitter: 7.5-mi. E of Huntsville.
- ★ **Huntsville—K53CT**, Janet Roberts. Technical facilities: 1000-w TPO, 11.3-kw ERP, 430-ft. above ground, 886-ft. above sea level, lat. 30° 42' 56"; long. 95° 31' 52". Transmitter: Approx. 3-mi. W of Huntsville.
- ★ **Ingram—K19BM**, Jack Clarke III. Technical facilities: 1000-w TPO, 37.15-kw ERP, 150-ft. above ground, 2143-ft. above sea level, lat. 30° 05' 00"; long. 99° 22' 00". Transmitter: 8-mi. W of city center at 270°T.
- ★ **Ingram—K21BU**, Jack Clarke III. Technical facilities: 1000-w TPO, 36.8-kw ERP, 144-ft. above ground, 2142-ft. above sea level, lat. 30° 05' 00"; long. 99° 22' 00". Transmitter: 8-mi. W of city center at 270°T.
- Jacksonville—K11RT**, Jeffrey L. Ward. Technical facilities: 10-w TPO, 0.052-kw ERP, 149-ft. above ground, 715-ft. above sea level, lat. 31° 59' 32"; long. 95° 16' 40". Transmitter: 0.2-mi. NNW of intersection of N. Bolton & Quevado.
- ★ **Jacksonville—K43CV**, Morris Joe Dimsdale Jr. Technical facilities: 100-w TPO, 1.82-kw ERP, 85-ft. above ground, 610-ft. above sea level, lat. 31° 57' 45"; long. 95° 16' 05". Transmitter: S of U.S. 79, 0.7-mi. E of Jacksonville.
- ★ **Jasper—K30BY**, Mountain TV Network Inc. Technical facilities: 100-w TPO, 0.89-kw ERP, 98-ft. above ground, 558-ft. above sea level, lat. 30° 59' 25"; long. 93° 53' 54". Transmitter: 6.5-mi. NE of Jasper.
- ★ **Jasper—K32CD**, Mountain TV Network Inc. Technical facilities: 100-w TPO, 0.7-kw ERP, 98-ft. above ground, 558-ft. above sea level, lat. 30° 59' 25"; long. 93° 53' 54". Transmitter: 6.5-mi. NE of Jasper.
- ★ **Jasper—K36BL**, Mountain TV Network Inc. Technical facilities: 100-w TPO, 0.69-kw ERP, 98-ft. above ground, 558-ft. above sea level, lat. 30° 59' 25"; long. 93° 53' 54". Transmitter: 6.5-mi. NE of Jasper.
- ★ **Jasper—K58DG**, Mountain TV Network Inc. Technical facilities: 100-w TPO, 0.63-kw ERP, 98-ft. above ground, 958-ft. above sea level, lat. 30° 59' 25"; long. 93° 53' 54". Transmitter: 6.5-mi. NE of Jasper.
- ★ **Jasper—K62DX**, Mountain TV Network Inc. Technical facilities: 100-w TPO, 0.61-kw ERP, 98-ft. above ground, 558-ft. above sea level, lat. 30° 59' 25"; long. 93° 53' 54". Transmitter: 6.5-mi. NE of Jasper.
- ★ **Jasper—K64DC**, Mountain TV Network Inc. Technical facilities: 100-w TPO, 0.6-kw ERP, 98-ft. above ground, 558-ft. above sea level, lat. 30° 59' 25"; long. 93° 53' 54". Transmitter: 6.5-mi. NE of Jasper.
- Kerrville—K02MQ**, International Bcstg. Network. Technical facilities: 0.050-kw ERP, lat. 30° 06' 18"; long. 99° 04' 54". Began Operation: June 1, 1987.
- ★ **Kerrville—K22DK**, Elizabeth E. Terrell. Technical facilities: 1000-w TPO, 19.2-kw ERP, 79-ft. above ground, 2247-ft. above sea level, lat. 30° 06' 25"; long. 99° 02' 53". Transmitter: 7-mi. NE of Kerrville.
- ★ **Kerrville—K48CI**, Mountain TV Network Inc. Technical facilities: 100-w TPO, 0.592-kw ERP, 95-ft. above ground, 2267-ft. above sea level, lat. 30° 06' 25"; long. 99° 02' 53". Transmitter: 7-mi. NE of Kerrville.
- ★ **Killeen—K56EK**, Rey F. Franco Perez. Technical facilities: 1000-w TPO, 9.4-kw ERP, 194-ft. above ground, 1004-ft. above sea level, lat. 31° 07' 17"; long. 97° 40' 08". Transmitter: 2-mi. E of Killeen.
- ★ **Kingsville—K65EO**, Texas Television Inc. Technical facilities: 1000-w TPO, 8.72-kw ERP, 135-ft. above ground, 207-ft. above sea level, lat. 27° 31' 24"; long. 97° 52' 42". Transmitter: Texas A & I U. Communications Science Bldg., Kingsville.
- ★ **La Grange—K32DA**, Kingstip Communications Inc. Technical facilities: 1000-w TPO, 8.9-kw ERP, 85-ft. above ground, 413-ft. above sea level, lat. 29° 54' 45"; long. 96° 52' 56". Transmitter: Jefferson & Roitsh Sts.
- ★ **La Grange—K34CF**, Mountain TV Network Inc. Technical facilities: 100-w TPO, 0.690-kw ERP, 98-ft. above ground, 558-ft. above sea level, lat. 29° 48' 50"; long. 96° 55' 11". Transmitter: 6-mi. SSW of La Grange.
- ★ **Levelland—K56EL**, South Plains College. Phone: 806-894-9611. Studio: 1401 College Ave., Levelland, TX 79336. Technical facilities: 1000-w TPO, 9.310-kw ERP, 449-ft. above ground, 3990-ft. above sea level, lat. 33° 35' 37"; long. 102° 25' 09". Transmitter: 0.9-mi. W of State Rte. 114, 3.5-mi. NW of Levelland. Equipment: ITS transmitter; Scala antenna. Scheduled to begin operation: September 1, 1991. Planned locally originated programming: Art profiles; children's programming; community programming; city council meetings; local special events; documentaries; ethnic; educational; college courses; farm information; health; foreign language programming; music; music video clips; news; locally produced news; wire service news; public access; public affairs; specials; sports; high school sports; talent shows; talk shows; variety shows; weather. Planned satellite programming: Learning Channel.
- Livingston—K05HR**, Polk County Bcstg. Co. Phone: 409-327-8916. Studio: U.S. Hwy. 59 North. Technical facilities: 31-w TPO, 0.067-kw ERP, 348-ft. above ground, 548-ft. above sea level, lat. 30° 44' 23"; long. 94° 55' 30". Transmitter: 2-mi. N of Livingston on Hwy. 59. Equipment: Television Technology transmitter; Scala antenna. Began Operation: June 28, 1984. Locally originated programming: Community programming; city council meetings; local special events; documentaries; educational; college courses; exercise; magazines; music video clips; news; wire service news; character generated news; public access; public affairs; religious; specials; sports; hunting & fishing show; sports magazine; talent shows; talk shows; variety shows; weather. Satellite programming: 700 Club; American Family Network; Commercial Sports Network; C-SPAN; INN; Learning Channel; FamilyNet; movies; music videos; news; religious; sports; syndicated programming; Wall Street Journal Report. Advertising: Yes. Rates: \$260.00/Hour. Personnel: Hal Haley, station manager.
- Livingston—K66CA**, International Bcstg. Network. Technical facilities: 1-kw ERP, lat. 30° 41' 38"; long. 94° 56' 12". Holds CP for change to 1000-w TPO, 10-kw ERP, 407-ft. above ground, 722-ft. above sea level. Transmitter: 1-mi. S of Livingston, E of Hwy. 59. BMTPL-830302II.
- ★ **Llano—K16CJ**, Kingstip Communications Inc. Technical facilities: 1000-w TPO, 13.9-kw ERP, 49-ft. above ground, 1555-ft. above sea level, lat. 30° 41' 12"; long. 98° 34' 15". Transmitter: 11-mi. NW of intersection of Rtes. 71 & 2233, near Llano.
- Lubbock—K22BG**, American Christian TV System Inc. Technical facilities: 1000-w TPO, 14.4-kw ERP, 450-ft. above ground, 3658-ft. above sea level, lat. 33° 30' 08"; long. 101° 52' 20".
- Requests CP for changeto 10.2-kw ERP. Transmitter: 100th & University, Lubbock.
- Lubbock—K40AN**, Lubbock TV Corp. Phone: 806-747-4085. Fax: 806-747-8928. Studio: 2124 15th St., Lubbock, TX 79401. Technical facilities: 1000-w TPO, 14.4-kw ERP, 499-ft. above ground, 3707-ft. above sea level, lat. 33° 30' 57"; long. 101° 50' 54". Transmitter: 84th St. & Ave. L, Lubbock. Equipment: Television Technology transmitter; Bogner antenna. Began Operation: August 1, 1985. Locally originated programming: Music video clips; religious; specials; sports. Satellite programming: ACTS FamilyNet; music videos; religious; syndicated programming. Planned satellite programming: 700 Club; independent news service; sports. Advertising: Yes. Rates: \$15.00/30 Sec.; \$30.00/Min.; \$85.00/Hour. Represented (engineering) Smith & Powstenko. Represented (legal): Joseph Dunne. Personnel: Rick A. Perez, general manager; Dana Griffin, traffic coordinator; Bill Baker, consulting engineer.
- ★ **Lubbock—K46CS**, Ray Moran. Technical facilities: 1000-w TPO, 9.73-kw ERP, 449-ft. above ground, 3658-ft. above sea level, lat. 33° 30' 08"; long. 101° 52' 20". Transmitter: 100th St. & University, Lubbock.
- ★ **Lubbock—K59DX**, F. Cosmo Harris. Technical facilities: 1000-w TPO, 30.1-kw ERP, 299-ft. above ground, 3507-ft. above sea level, lat. 33° 30' 08"; long. 101° 52' 20". Transmitter: 100th St. & University, Lubbock.
- ★ **Lubbock—K62DG**, Ramar Communications Inc. Phone: 806-745-3434. Fax: 806-748-1949. Studio: 9800 University Ave. Technical facilities: 1000-w TPO, 7.97-kw ERP, 751-ft. above ground, 3957-ft. above sea level, lat. 33° 30' 08"; long. 101° 52' 20". Transmitter: 100th & University. Equipment: Television Technology transmitter; Scala antenna. Personnel: Brad Moran, general manager; Guy Smith, chief engineer.
- Lufkin—K05HX**, International Bcstg. Network. Technical facilities: 10-w TPO, 0.027-kw ERP, 426-ft. above ground, 765-ft. above sea level, lat. 31° 20' 18"; long. 94° 41' 16". Transmitter: Approx. 600-ft. N of Lufkin Ave., 0.2-mi. E of Loop 287, Lufkin.
- Lufkin—K11SI**, International Bcstg. Network. Technical facilities: 10-w TPO, 0.059-kw ERP, 427-ft. above ground, 764-ft. above sea level, lat. 31° 20' 18"; long. 94° 41' 16". Transmitter: 600-ft. N of Lufkin Ave. & 0.19-mi. E of Loop 287.
- ★ **Lufkin—K30CS**, Channel America LPTV Holdings Inc. Phone: 212-262-5353. Fax: 212-246-8542. Technical facilities: 100-w TPO, 1.050-kw ERP, 171-ft. above ground, 495-ft. above sea level, lat. 31° 22' 01"; long. 94° 45' 56". Transmitter: Lufkin. Satellite earth station: In operation.

Low Power TV Stations—Texas

Planned satellite programming: Movies; sports; syndicated programming; Channel America Television Network. Advertising: Yes.

Marble Falls—K21BX, Hawkins Bcstg. Inc. Phone: 512-693-5551. Technical facilities: 1000-w TPO, 40.9-kw ERP, 138-ft. above ground, 1188-ft. above sea level, lat. 30° 46' 30", long. 98° 29' 00". Transmitter: 18.5-mi. NW of city at 317.97°T. Began Operation: April 1, 1989.

★ **Marshall**—K62EB, Rey F. Franco Perez. Technical facilities: 1000-w TPO, 27.4-kw ERP, 446-ft. above ground, 1001-ft. above sea level, lat. 32° 33' 51", long. 94° 28' 45". Transmitter: 3.5-mi. NW of Marshall on Farm Rd. 449.

Memphis/Lakeview/Estelline—K44AK, Cruze Electronics. Phone: 806-259-2879. Technical facilities: 100-w TPO, 0.843-kw ERP, 300-ft. above ground, 2505-ft. above sea level, lat. 34° 48' 35", long. 100° 36' 38". Transmitter: 5-mi. NNW of Memphis. Equipment: Television Technology transmitter; Scala antenna. Note: Operating as a translator; primary station KJTV, Lubbock, TX.

★ **Midland**—K18DJ, Far Eastern Telecasters. Technical facilities: 1000-w TPO, 32.9-kw ERP, 408-ft. above ground, 3169-ft. above sea level, lat. 32° 00' 46", long. 102° 00' 24". Transmitter: S of U.S. 80, Midland.

★ **Midland**—K55EU, Debra M. Kamp. Technical facilities: 106-w TPO, 1.31-kw ERP, 318-ft. above ground, 3103-ft. above sea level, lat. 31° 59' 48", long. 102° 04' 41". Transmitter: Big Spring St. & West Indiana, Midland.

★ **Midland**—K62EA, Gerald D. Kamp. Technical facilities: 1000-w TPO, 10.7-kw ERP, 318-ft. above ground, 3104-ft. above sea level, lat. 31° 59' 48", long. 102° 04' 41". Transmitter: Wilco Building, Marienfeld & Wall.

Mount Pleasant—K54CB, F.V.P. Network Inc. Technical facilities: 1000-w TPO, 8-kw ERP, 320-ft. above ground, 670-ft. above sea level, lat. 33° 07' 33", long. 95° 01' 10". Transmitter: Approx. 2.5-mi. W, near Interstate 30.

Mullin—K61CV, Pompey Mountain Bcstg. Co. Technical facilities: 0.74-kw ERP, lat. 31° 37' 17", long. 98° 38' 31".

★ **Nacogdoches**—K47CU, Blacks Desiring Media Inc. Technical facilities: 1000-w TPO, 6.860-kw ERP, 285-ft. above ground, 719-ft. above sea level, lat. 31° 36' 40", long. 94° 37' 50". Transmitter: Richardson Temple Rd., 1.6-mi. SE of center of Nacogdoches.

★ **Nacogdoches**—K59EB, Russell Communications. Technical facilities: 1000-w TPO, 132-kw ERP, 423-ft. above ground, 965-ft. above sea level, lat. 31° 40' 58", long. 94° 41' 55". Transmitter: 1.7-mi. NE of Redfield.

★ **Odessa**—K20DC, Caleb C. Trumbly. Technical facilities: 1000-w TPO, 32.9-kw

ERP, 400-ft. above ground, 3510-ft. above sea level, lat. 31° 53' 50", long. 102° 33' 57".

Transmitter: 1.1-mi. E of intersection of 302 & 866.

★ **Odessa**—K48CW, Lomas De Oro Bcstg. Corp. Phone: 818-848-3922. Technical facilities: 100-w TPO, 1.040-kw ERP, 443-ft. above ground, 3140-ft. above sea level, lat. 31° 51' 45", long. 102° 25' 00". Transmitter: 2500 W. University, Odessa.

★ **Odessa**—K49CD, Ronald J. Gordon. Technical facilities: 1000-w TPO, 37.6-kw ERP, 400-ft. above ground, 3150-ft. above sea level, lat. 31° 57' 43", long. 102° 04' 00". Transmitter: Antenna farm E of State Rte. 349, 0.74-mi. S of intersection with I-20.

★ **Odessa**—K60EE, Telemundo of Galveston-Houston Inc. Technical facilities: 1000-w TPO, 4.810-kw ERP, 289-ft. above ground, 3205-ft. above sea level, lat. 31° 51' 58", long. 102° 22' 50". Transmitter: Odessa Junior College, University Blvd., Odessa.

Palestine—K17BP, Trinity Bcstg. Network. Technical facilities: 1000-w TPO, 8.167-kw ERP, 379-ft. above ground, 939-ft. above sea level, lat. 31° 43' 55", long. 95° 37' 25". Transmitter: 600-ft. S of Royal St. & Loop 256, Palestine.

★ **Pampa**—K16BL, Mountain TV Network Inc. Technical facilities: 100-w TPO, 0.591-kw ERP, 148-ft. above ground, 3327-ft. above sea level, lat. 35° 33' 16", long. 100° 50' 31". Transmitter: 5-mi. E of Pampa.

★ **Pampa**—K32CP, Blacks Desiring Media Inc. Technical facilities: 1000-w TPO, 7.190-kw ERP, 144-ft. above ground, 3343-ft. above sea level, lat. 35° 33' 40", long. 100° 55' 40". Transmitter: 2.5-mi. NE of Pampa.

★ **Pampa**—K43CK, Mountain TV Network Inc. Technical facilities: 100-w TPO, 0.640-kw ERP, 148-ft. above ground, 3326-ft. above sea level, lat. 35° 33' 16", long. 100° 50' 31". Transmitter: 5-mi. E of Pampa.

Paris—K08KK, Webb-Johnson Paris LPTV Inc. Phone: 214-465-5836. Technical facilities: 10-w TPO, 0.100-kw ERP, 249-ft. above ground, 794-ft. above sea level, lat. 33° 38' 07", long. 95° 33' 14".

Transmitter: 2305 S.E. Third, Paris. Began Operation: November 1, 1986. Locally originated programming: News; public affairs; religious; sports; weather. Represented (sales): Katz Television. Note: Operating part time as a translator; primary station KTEN, Ada-Ardmore, OK.

★ **Paris**—K25DA, Owen Bcstg. Enterprises. Technical facilities: 1000-w TPO, 4.59-kw ERP, 210-ft. above ground, 709-ft. above sea level, lat. 33° 40' 30", long. 95° 33' 20". Transmitter: 1485 N. Main St., Paris.

★ **Paris**—K42DA, Matthew Murillo Jr. Technical facilities: 100-w TPO, 0.857-kw ERP, 617-ft. above ground, 1168-ft. above sea level, lat. 33° 37' 15", long. 95° 32' 50".

Transmitter: Near Loop 286 & FM 1497, Paris.

★ **Paris**—K48BX, Russell Communications. Technical facilities: 1000-w TPO, 11.9-kw ERP, 197-ft. above ground, 755-ft. above sea level, lat. 33° 39' 50", long. 95° 29' 46". Transmitter: 3.4-mi. E of Paris.

★ **Paris**—K53DC, Localvision. Technical facilities: 1000-w TPO, 11.9-kw ERP, 197-ft. above ground, 755-ft. above sea level, lat. 33° 39' 50", long. 95° 29' 46". Transmitter: Approx. 3.4-mi. E of Paris.

★ **Pasadena**—K30CV, Faith That Pleases God Church Corp. Technical facilities: 1000-w TPO, 3.510-kw ERP, 344-ft. above ground, 377-ft. above sea level, lat. 29° 42' 37", long. 95° 10' 29". Requests modification of CP for change to 24.980-kw ERP, 574-ft. above ground, 574-ft. above sea level, lat. 29° 52' 05", long. 95° 21' 41". Transmitter: to near Skinner Rd & Hardy Freeway, BMTPTL-891208J9. Transmitter: 0.15-mi. S of Hwy. 225 & 0.2-mi. W of South St.

★ **Pecos**—K04MP, Moore Bcstg. Inc. Technical facilities: 10-w TPO, 0.062-kw ERP, 150-ft. above ground, 2750-ft. above sea level, lat. 31° 23' 28", long. 103° 26' 00". Transmitter: 4-mi. SE of Pecos off Hwy. 1450. Equipment: Emcee transmitter; Bogner antenna.

★ **Plainview**—K69FF, B & B Productions Inc. Technical facilities: 1000-w TPO, 21-kw ERP, 299-ft. above ground, 3671-ft. above sea level, lat. 34° 13' 05", long. 101° 42' 02". Transmitter: 4-mi. NE of Plainview.

★ **Quanah**—K16BK, Mountain TV Network Inc. Technical facilities: 100-w TPO, 0.525-kw ERP, 95-ft. above ground, 1837-ft. above sea level, lat. 34° 11' 47", long. 99° 37' 43". Transmitter: 8-mi. SE of Quanah.

★ **Quanah**—K22CJ, Mountain TV Network Inc. Technical facilities: 100-w TPO, 0.533-kw ERP, 95-ft. above ground, 1837-ft. above sea level, lat. 34° 11' 47", long. 99° 37' 43". Transmitter: 8-mi. SE of Quanah.

★ **Richmond-Rosenberg**—K58DO, Robert W. Fisher. Technical facilities: 1000-w TPO, 30.1-kw ERP, 488-ft. above ground, 614-ft. above sea level, lat. 29° 34' 38", long. 95° 49' 52". Transmitter: 0.4-mi. SE of Rosenberg.

★ **San Angelo**—K59EC, SWC Network Inc. Technical facilities: 100-w TPO, 2.2-kw ERP, 151-ft. above ground, 2356-ft. above sea level, lat. 31° 26' 08", long. 100° 34' 08". Transmitter: 0.6-mi. S of Arden Rd., 3-mi. W of intersection with FM 2288, San Angelo.

San Antonio—K02MX, San Antonio Channel 2 Inc. Phone: 512-494-6565. Technical facilities: 0.037-kw ERP, 540-ft. above ground, 1080-ft. above sea level, lat. 29° 25' 21", long. 98° 29' 26". Transmitter: Tower Life Bldg.

Equipment: Television Technology transmitter; Scala antenna. Represented (engineering): Selmeyer & Kramer. Represented (legal): Cohn & Marks. Personnel: Bob A. Roth Sr., pres.

★ **San Antonio**—K15CC, Faith Pleases God Church Corp. Technical facilities: 100-w TPO, 8.840-kw ERP, 459-ft. above ground, 1099-ft. above sea level, lat. 29° 25' 51", long. 98° 29' 23". Requests modification of CP for change to 1060-w TPO, 21.5-kw ERP. BMTPTL-891208YD. Transmitter: Tower Life Bldg., 310 S St. Marys St.

★ **San Antonio**—K17BY, Clear Channel Communications Inc. Technical facilities: 1000-w TPO, 13-kw ERP, 450-ft. above ground, 1099-ft. above sea level, lat. 29° 25' 21", long. 98° 29' 26". Transmitter: Tower Life Bldg., 310 S St. Marys St., San Antonio.

San Antonio—K20BW, DCH Evangelism TV Inc. Phone: 512-494-3900. Studio: 18755 Stone Oak Parkway, San Antonio, TX 78258.

Technical facilities: 1000-w TPO, 55.700-kw ERP, 131-ft. above ground, 1161-ft. above sea level, lat. 29° 31' 06", long. 98° 34' 18". Transmitter: Wurzbach Rd. & Fredericksburg Rd., San Antonio. Equipment: Acrodyne transmitter; Bogner antenna. Satellite earth station: Scientific-Atlanta, 5-meter.

Locally originated programming: Health; religious; specials; sports; hunting & fishing show; talk shows; variety shows. Satellite programming: Movies; Inspirational Network; religious; syndicated programming; Trinity Bcstg. Network. Advertising: Yes. Rates: \$25.00-\$50.00/30 Sec.; \$100.00-\$300.00/Hour. Represented (legal): Frank Johnson. Personnel: Jim R. Moss, executive director.

San Antonio—K33CK, DCH Evangelism TV Inc. Phone: 512-494-3900. Fax: 512-490-3385. Technical facilities: 1000-w TPO, 55.7-kw ERP, 131-ft. above ground, 1096-ft. above sea level, lat. 29° 31.06' 12", long. 98° 34' 18".

Requests modification of CP for change to 0.896-kw ERP. BMTPTL-890630J. Transmitter: E of intersection of Wurzbach & Fredericksburg Rds. Equipment: Acrodyne transmitter; Alan Dick & Co. antenna. Satellite programming: FamilyNet; movies; Inspirational Network; religious; Trinity Bcstg. Network. Represented (legal): Frank Johnson. Personnel: Jim Moss, executive director.

★ **San Antonio**—K65ES, Louis Martinez. Technical facilities: 1000-w TPO, 22.4-kw ERP, 171-ft. above ground, 978-ft. above sea level, lat. 29° 31' 52", long. 98° 28' 54". Requests modification of CP for change to 450-w TPO, 5-kw ERP. BMTPTL-891208B3. Transmitter: Airport Center, 10100 Reunion Place, San Antonio.

San Antonio—K67DW, M & M Communications Corp. Phones: 904-456-9749; 904-456-2269. Technical facilities: 900-w TPO, 10.2-kw ERP, 404-ft. above ground, 1053-ft.

- above sea level, lat. 29° 25' 21", long. 98° 29' 26".
 Transmitter: Tower Life Building, San Antonio.
 Began Operation: July 1, 1990.
 Locally originated programming: Community programming; local special events; public affairs; variety shows.
 Advertising: Yes.
 Represented (sales): Morris Productions.
 Represented (legal): McFadden, Evans & Sill.
- ★ **San Marcos**—K40CT, Kingstip Communications Inc.
 Technical facilities: 1000-w TPO, 8.61-kw ERP, 108-ft. above ground, 892-ft. above sea level, lat. 29° 53' 30", long. 97° 57' 03".
 Transmitter: Near San Marcos Academy.
- ★ **Snyder**—K07TZ, Ramar Communications Inc.
 Technical facilities: 10-w TPO, 0.059-kw ERP, 328-ft. above ground, 2818-ft. above sea level, lat. 32° 46' 52", long. 100° 53' 52".
 Transmitter: 1.5-mi. NW of Snyder city limits & Rte. 208.
- ★ **Spearman**—K22CK, Mountain TV Network Inc.
 Technical facilities: 100-w TPO, 0.666-kw ERP, 95-ft. above ground, 3307-ft. above sea level, lat. 36° 00' 10", long. 101° 14' 28".
 Transmitter: 13-mi. SSW of Spearman.
- ★ **Spearman**—K40CE, Mountain TV Network Inc.
 Technical facilities: 100-w TPO, 0.715-kw ERP, 95-ft. above ground, 3307-ft. above sea level, lat. 36° 00' 10", long. 101° 14' 28".
 Transmitter: 13-mi. SSW of Spearman.
- ★ **Spearman**—K46CD, Mountain TV Network Inc.
 Technical facilities: 100-w TPO, 0.724-kw ERP, 95-ft. above ground, 3307-ft. above sea level, lat. 36° 00' 10", long. 101° 14' 28".
 Transmitter: 13-mi. SSW of Spearman.
- ★ **Spearman**—K48DE, Mountain TV Network.
 Technical facilities: 100-w TPO, 0.740-kw ERP, 95-ft. above ground, 3307-ft. above sea level, lat. 36° 00' 10", long. 101° 14' 28".
 Transmitter: 12.9-mi. SSW of Spearman.
- ★ **Spearman**—K67DP, Mountain TV Network Inc.
 Technical facilities: 100-w TPO, 0.800-kw ERP, lat. 36° 00' 10", long. 101° 14' 28".
 Transmitter: 13-mi. SSW of Spearman.
- Sulphur Springs**—K18AL, TPC Communications Inc.
 Technical facilities: 1000-w TPO, 38.465-kw ERP, 500-ft. above ground, 1130-ft. above sea level, lat. 33° 07' 54", long. 95° 50' 06".
 Transmitter: 0.5-mi. SW of intersection of Hwys. 499 & 275.
 Equipment: Acrodyne transmitter; Bogner antenna.
 Began Operation: September 15, 1983.
 Represented (engineering): Moffet, Larson & Johnson.
 Represented (legal): Paul, Hastings, Janofsky & Walker.
- ★ **Taylor**—K27DP, Kingstip Communications Inc.
 Technical facilities: 100-w TPO, 8.71-kw ERP, 105-ft. above ground, 673-ft. above sea level, lat. 30° 34' 39", long. 97° 24' 50".
 Transmitter: 12th & Powzer Sts.
- ★ **Texarkana**—K41DA, Beech Street Communications Corp.
 Technical facilities: 1000-w TPO, 15.4-kw ERP, 285-ft. above ground, 597-ft. above sea level, lat. 33° 25' 48", long. 94° 05' 08".
 Transmitter: 0.1-mi. NW of W. 7th St., Texarkana.
- Turkey/Quitque**—K60BW, Ramar Communications Inc. Phone: 806-423-1221.
 Technical facilities: 100-w TPO, 2.072-kw ERP, 120-ft. above ground, 3250-ft. above sea level, lat. 34° 23' 33", long. 101° 07' 30".
 Transmitter: 4-mi. NW of Quitque.
 Equipment: Television Technology transmitter; Scala antenna.
 Began Operation: January 1, 1984.
 Planned satellite programming: Pay movie channel.
 Represented (engineering): Arnold Cruze.
 Personnel: Arville Setliff, station manager.
 Note: Operating as a translator; primary station KJTV Lubbock, TX.
- ★ **Tyler**—K26DF, Rey F. Franco Perez.
 Technical facilities: 1000-w TPO, 8.440-kw ERP, 430-ft. above ground, 932-ft. above sea level, lat. 32° 21' 43", long. 95° 16' 10".
 Transmitter: 1702 E. Commerce St.
- Tyler**—K45AN, Christian World Network.
 Technical facilities: 10.4-kw ERP, lat. 32° 21' 05", long. 95° 18' 06".
- ★ **Tyler**—K48DP, Elva Denise Hinojosa.
 Technical facilities: 1000-w TPO, 7.940-kw ERP, 430-ft. above ground, 932-ft. above sea level, lat. 32° 21' 43", long. 95° 16' 10".
 Transmitter: 1702 E. Commerce St., Tyler.
- ★ **Tyler**—K67DU, International Bcstg. Network.
 Technical facilities: 7.980-kw ERP, lat. 32° 20' 34", long. 95° 15' 26".
- ★ **Uvalde**—Ch. 2, Ronald J. Malik.
- ★ **Uvalde**—K13US, Owen Bcstg. Enterprises.
 Technical facilities: 0.025-kw ERP, lat. 29° 15' 40", long. 99° 44' 51".
- ★ **Uvalde**—K15BV, Minerva Rodriguez Frais.
 Technical facilities: 0.224-kw ERP, 170-ft. above ground, 1075-ft. above sea level, lat. 29° 13' 15", long. 99° 47' 10".
 Transmitter: 214 Martin St., Uvalde.
- ★ **Uvalde**—K26AF, Elcio Salgado & Brunhilda Salgado Co.
 Technical facilities: 10-w TPO, 0.054-kw ERP, 100-ft. above ground, 1055-ft. above sea level, lat. 29° 15' 40.50", long. 99° 44' 51.40".
 Transmitter: 3.5-mi. E of Uvalde on Hacienda Rd.
 Equipment: Emcee transmitter; Scientific-Atlanta antenna.
 Represented (engineering): Agape TV Media.
- ★ **Uvalde & rural Uvalde County**—K33CL, Mountain TV Network Inc.
 Technical facilities: 100-w TPO, 0.918-kw ERP, 100-ft. above ground, 1176-ft. above sea level, lat. 29° 17' 08", long. 99° 39' 22".
 Transmitter: 9-mi. NE of Uvalde.
- ★ **Uvalde (rural portions) & Knippa**—K56EQ, Tom Winkle Radio & TV Service.
 Technical facilities: 20-w TPO, 0.061-kw ERP, 52-ft. above ground, 1194-ft. above sea level, lat. 29° 15' 38", long. 99° 44' 46".
 Transmitter: Big Mountain, Kennedy Ranch, Uvalde.
- Victoria**—K44AN, Central Texas TV.
 Technical facilities: 0.010-kw ERP, lat. 28° 50' 40", long. 96° 53' 43".
- Victoria**—K51BG, D. W. Strahan. Phones: 512-578-5555; 512-578-6011.
 Studio: 3112-A Pleasant Green Dr., Victoria, TX 77902.
 Technical facilities: 100-w TPO, 0.5-kw ERP, 489-ft. above ground, 579-ft. above sea level, lat. 28° 46' 42", long. 96° 58' 08".
 Transmitter: 3112-A Pleasant Green Dr., 3-mi. W of Hwy. 87.
 Equipment: Television Technology transmitter; Scala antenna.
 Satellite earth stations: Sierra, 3-meter; Microdyne, 4-meter; Chapparat; Drake receivers.
 Began Operation: April 25, 1987.
 Locally originated programming: Community programming; documentaries; ethnic; game shows; foreign language programming; music; music video clips; religious; specials; sports; talk shows; variety shows.
 Advertising: Yes. Rates: \$750/30 Sec.; \$250/0/1 Hour.
 Personnel: D. W. Strahan, operator.
 Note: Spanish programming 40 hrs. per week.
- Victoria**—K53CZ, Community TV of Victoria. Phones: 512-578-5555; 512-578-6011.
 Studio: 3112-A Pleasant Green Dr., Victoria, TX 77902.
 Technical facilities: 100-w TPO, 0.710-kw ERP, 489-ft. above ground, 577-ft. above sea level, lat. 28° 46' 42", long. 96° 58' 08".
 Transmitter: 3112-A Pleasant Green Dr., 3-mi. W of Hwy. 87.
 Equipment: Television Technology transmitter; Scala antenna.
 Satellite earth stations: M/A-Com; Microdyne.
 Began Operation: September 19, 1985.
 Locally originated programming: Children's programming; classified advertising; community programming; ethnic; music video clips; public access; religious; hunting & fishing show; talk shows.
 Advertising: Yes. Rates: \$9.00/30 Sec.; \$15.00/Min.; \$25.00/0/1 Hour.
 Personnel: D. W. Strahan, manager.
- ★ **Victoria**—K55CP, Community TV of Victoria. Phones: 512-578-5555; 512-578-6011.
 Technical facilities: 100-w TPO, 0.5-kw ERP, 489-ft. above ground, 577-ft. above sea level, lat. 28° 46' 42", long. 96° 58' 08".
- ★ **Victoria**—K64DN, American Christian TV System Inc.
 Technical facilities: 100-w TPO, 1.04-kw ERP, 72-ft. above ground, 174-ft. above sea level, lat. 28° 50' 07", long. 96° 59' 23".
 Transmitter: United Bank Plaza, Mockingbird Lane & Sam Houston Dr., Victoria.
- ★ **Waco**—K17BQ, Continental Satellite Corp.
 Technical facilities: 1000-w TPO, 8.18-kw ERP, 161-ft. above ground, 551-ft. above sea level, lat. 31° 32' 50", long. 97° 07' 12".
 Transmitter: Citizens Tower, 501 Franklin St.
- ★ **Waco**—K19BX, Rene Hinojosa.
 Technical facilities: 1000-w TPO, 25.3-kw ERP, 181-ft. above ground, 666-ft. above sea level, lat. 31° 31' 54", long. 97° 08' 44".
 Transmitter: Near Baylor Stadium, Waco.
- ★ **Waco**—K62CY, Clear Channel Communications Inc.
 Technical facilities: 1000-w TPO, 13.6-kw ERP, 387-ft. above ground, 810-ft. above sea level, lat. 31° 33' 22", long. 97° 07' 13".
 Requests modification of CP for change to 9.31-kw ERP, 945-ft. above sea level, lat. 31° 32' 10", long. 97° 11' 00".
 BMMPTL-890612D.
 Transmitter: 425 Austin Ave., Alco Bldg., Waco.
- Wellington-Dodson**—K27BZ, Greenbelt TV Translator System Inc.
 Technical facilities: 20-w TPO, 0.216-kw ERP, 226-ft. above ground, 2192-ft. above sea level, lat. 34° 46' 14", long. 100° 11' 28".
 Transmitter: 4-mi. S of Wellington.
 Note: Operating as a translator; primary station KJTV, Lubbock, TX
- ★ **Wichita Falls**—K09VP, Effie Marko.
 Technical facilities: 10-w TPO, 0.074-kw ERP, 646-ft. above ground, 1460-ft. above sea level, lat. 33° 53' 50", long. 98° 32' 33".
 Transmitter: 3412 Onaway Trail, Wichita Falls.
- ★ **Wichita Falls**—K30DJ, ACTS of Wichita Falls Inc.
 Technical facilities: 1000-w TPO, 28.2-kw ERP, 440-ft. above ground, 1283-ft. above sea level, lat. 33° 53' 00", long. 98° 36' 10".
 Transmitter: 801-ft. E & 1499-ft. S of intersection of Hwy. 369 & Kavanc Rd.
- Wichita Falls**—K35BQ, BSP Bcstg. Inc.
 Technical facilities: 1000-w TPO, 10.5-kw ERP, 400-ft. above ground, 1411-ft. above sea level, lat. 33° 53' 50", long. 98° 32' 33".
 Transmitter: 3700 Onaway Trail, Wichita Falls.
- ★ **Wichita Falls**—K48DJ, BSP Bcstg. Inc.
 Technical facilities: 1000-w TPO, 10.3-kw ERP, 400-ft. above ground, 1411-ft. above sea level, lat. 33° 53' 50", long. 98° 32' 33".
 Transmitter: 3700 Onaway Trail, Wichita Falls.
- Woodrow**—K51BX, Ronald J. Gordon. Phone: 512-480-0084.
 Technical facilities: 1000-w TPO, 10.1-kw ERP, 322-ft. above ground, 3520-ft. above sea level, lat. 33° 35' 06", long. 101° 50' 49".
 Transmitter: 1220 Broadway St., Lubbock.

UTAH

- Antimony Angle**—K54CO, Piute County.
 Technical facilities: 20-w TPO, 0.86-kw ERP, 30-ft. above ground, 7428-ft. above sea level, lat. 38° 10' 50", long. 112° 02' 30".
 Transmitter: 4-mi. NW of Antimony.
- ★ **Bicknell**—W38CJ, U. of Utah.
 Technical facilities: 3.1-w TPO, 1202-ft. above sea level, lat. 39° 43' 16", long. 84° 15' 00".
 Transmitter: Existing WPTD(TV) tower.
- Bonanza-Vernal**—K39AK, Trinity Bcstg. Network Inc. Phone: 714-832-2950.
 Technical facilities: 100-w TPO, 0.38-kw ERP, lat. 40° 21' 01", long. 109° 09' 49".

Low Power TV Stations—Utah

- Began Operation: January 1, 1987.
Satellite programming: Trinity Bcstg. Network.
- Cedar City—K22AH**, Russell Communications.
Technical facilities: 1000-w TPO, 12.6-kw ERP, 59-ft. above ground, 6089-ft. above sea level, lat. 37° 40' 12", long. 113° 04' 59".
Requests CP for change to 12.6-kw ERP. Transmitter: Water tank site, SW side of Cedar City.
- ★ **Cedar City—K60BY**, Summit Communications Inc.
Technical facilities: 100-w TPO, 1.141-kw ERP, 40-ft. above ground, 6040-ft. above sea level, lat. 37° 40' 15", long. 113° 04' 10".
Transmitter: Cross Hollow Hills, Cedar City. Equipment: Emcee transmitter; Bogner antenna.
Represented (engineering): Comsearch. Represented (legal): Cole, Raywid & Braverman.
- Delta/rural Millard County—K6480**, KUTV Inc. Phone: 801-973-3000. Fax: 801-973-3369.
Technical facilities: 100-w TPO, 2.234-kw ERP, 25-ft. above ground, 5425-ft. above sea level, lat. 39° 19' 39", long. 112° 19' 36".
Transmitter: 1.5-mi. S of Oak City. Equipment: Television Technology transmitter; Scala antenna.
Began Operation: March 1, 1983.
Note: Operating as a translator, primary station KUTV, Salt Lake City, UT.
- Garfield County—K27CE**, Garfield County.
Technical facilities: 3.16-kw ERP, lat. 38° 32' 10", long. 112° 04' 19".
- Garfield rural—K250C**, U. of Utah. Phone: 801-581-3099. Fax: 801-581-5735
Technical facilities: 100-w TPO, 3.160-kw ERP, 36-ft. above ground, 11263-ft. above sea level, lat. 38° 32' 10", long. 112° 04' 19".
Transmitter: 8-mi. SSE of Monroe, atop Monroe Peak.
Personnel: Edward N. Ridges, assoc. dir., media services.
- Green River—K30AG**, Green River City TV.
Technical facilities: 0.892-kw ERP, lat. 39° 10' 58", long. 110° 36' 25".
- Kanab—K12ND**, Kanab Lions Club.
Technical facilities: 0.060-kw ERP, lat. 36° 59' 32", long. 112° 31' 39".
Note: Operating as a translator; primary station KSL-TV, Salt Lake City, UT.
- ★ **Logan—K218Y**, Blacks Desiring Media Inc.
Technical facilities: 1000-w TPO, 7.24-kw ERP, 141-ft. above ground, 4157-ft. above sea level, lat. 41° 44' 06", long. 111° 51' 14".
Transmitter: 0.9-mi. NW of Logan at 273.86°T.
- ★ **Logan—K27CR**, Cache Valley Publishing Co.
Technical facilities: 1000-w TPO, 6.580-kw ERP, 66-ft. above ground, 4865-ft. above sea level, lat. 41° 44' 03", long. 111° 50' 11".
Transmitter: 75 Third St., North Logan.
- ★ **Logan—K51CQ**, Reed Bullen.
Technical facilities: 1.00-w TPO, 0.047-kw ERP, 59-ft. above ground, 5755-ft. above sea level, lat. 41° 53' 50", long. 111° 57' 39".
- Transmitter: Atop Little Mountain, 2.7-mi. NNE of Newton.
- Manti/Ephraim—K28AG**, Sanpete TV Corp.
Technical facilities: 100-w TPO, 9.419-kw ERP, 20-ft. above ground, 6095-ft. above sea level, lat. 39° 12' 06", long. 111° 43' 39".
- Marysvale—K30CW**, U. of Utah. Phone: 801-581-3099. Fax: 801-581-5735.
Technical facilities: 20-w TPO, 0.582-kw ERP, 20-ft. above ground, 7618-ft. above sea level, lat. 38° 30' 27", long. 112° 11' 50".
Transmitter: 4.5-mi. NNE of Marysvale. Personnel: Edward N. Ridges, assoc. dir., media services.
- Marysvale—K32AL**, U. of Utah. Phone: 801-581-4553. Fax: 801-581-5735
Technical facilities: 20-w TPO, 0.509-kw ERP, 25-ft. above ground, 7620-ft. above sea level, lat. 38° 30' 27", long. 112° 11' 50".
Transmitter: Approx. 4.5-mi. NNE of Marysvale.
Equipment: Television Technology transmitter; Scala antenna.
Began Operation: September 1, 1983.
Personnel: Edward N. Ridges, assoc. dir., media services.
Note: Operating as a translator, primary station KUED, Salt Lake City, UT.
- Myton/rural Duchesne County—K43AE**, KUTV Inc. Phone: 801-973-3000.
Technical facilities: 100-w TPO, 3.916-kw ERP, 42-ft. above ground, 10,057-ft. above sea level, lat. 40° 21' 45", long. 110° 47' 31".
Transmitter: 5-mi. W of Tabiona on Tabby Mountain translator site.
Equipment: Television Technology transmitter; Scala antenna.
Began Operation: March 1, 1983.
Note: Operating as a translator; primary station KUTV, Salt Lake City, UT.
- ★ **Ogden—K50CU**, First National Bcstg. Corp.
Technical facilities: 100-w TPO, 0.324-kw ERP, 56-ft. above ground, 5295-ft. above sea level, lat. 41° 11' 24", long. 111° 55' 48".
Transmitter: 4014 Beau Dr., Ogden.
- Ogden—K64CJ**, Trinity Bcstg. Network Inc. Phone: 714-832-2950.
Technical facilities: 1000-w TPO, 10.4-kw ERP, lat. 41° 09' 49", long. 112° 01' 28".
Began Operation: July 1, 1988.
Satellite programming: Trinity Bcstg. Network.
- Park City—K45AX**, William H. Coleman. Phone: 801-649-4501.
Studio: 614 Main St., Park City, UT 84060.
Technical facilities: 0.520-kw ERP, 50-ft. above ground, 7458-ft. above sea level, lat. 40° 40' 59", long. 111° 31' 22".
Transmitter: Quarry Mountain, Park City, Summit County.
Equipment: Television Technology transmitter; Lindsay antenna.
Began Operation: November 1, 1986.
Locally originated programming: Community programming; city council meetings; local special events; documentaries; exercise; wire service news; public affairs; high school sports; talk shows; weather.
Planned locally originated programming: Game shows; talent shows.
Satellite programming: INN; Learning Channel.
- Advertising: Yes. Rates: \$ 25.00/30 Sec.; \$100.00/Hour.
Personnel: William H. Coleman, owner; Mary Bailey, station manager; Fred Helsop, engineer; Heide Alsop, marketing director.
- ★ **Provo—K44CU**, Oxford Investment Inc.
Technical facilities: 907-w TPO, 10-kw ERP, 30-ft. above ground, 7671-ft. above sea level, lat. 40° 16' 57", long. 111° 56' 10".
Transmitter: Wiley Canyon tower in Lake Mountains, Provo.
- ★ **Richfield-Monroe—K44CV**, U. of Utah. Phone: 801-581-4553. Fax: 801-581-5735.
Technical facilities: 100-w TPO, 0.771-kw ERP, 46-ft. above ground, 8806-ft. above sea level, lat. 38° 38' 04", long. 112° 03' 33".
Transmitter: 3.5-mi. E of Monroe. Personnel: Edward N. Ridges, assoc. dir., media services.
- ★ **Roosevelt—K32AT**, Localvision.
Technical facilities: 1.180-kw ERP, lat. 40° 19' 27", long. 110° 09' 19".
Transmitter: Approx. 8.5-mi. W of Roosevelt.
- St. George—K14AN**, Russell Communications.
Technical facilities: 20-w TPO, 1.355-kw ERP, 60-ft. above ground, 2750-ft. above sea level, lat. 37° 03' 49", long. 113° 34' 20".
- St. George—K27AH**, Summit Communications Inc.
Technical facilities: 100-w TPO, 0.504-kw ERP, 40-ft. above ground, 3160-ft. above sea level, lat. 37° 03' 51", long. 113° 34' 16".
Transmitter: Webb Hill, St. George.
Equipment: Emcee transmitter; Bogner antenna.
Began Operation: March 1, 1983.
- ★ **St. George—K27DC**, Mohave County Board of Supervisors.
Technical facilities: 100-w TPO, 1.130-kw ERP, 39-ft. above ground, 7320-ft. above sea level, lat. 36° 47' 34", long. 113° 45' 04".
Transmitter: Black Rock Mountain, 12-mi. S of Rte. 15, Littlefield, AZ.
- ★ **St. George/Washington/Santa Clara—K55DL**, Russell & Adams Communications. Phone: 801-673-3481.
Technical facilities: 100-w TPO, 1.193-kw ERP, 30-ft. above ground, 3169-ft. above sea level, lat. 37° 04' 50", long. 113° 34' 19".
Transmitter: Webb Hill, S of St. George. Equipment: Television Technology transmitter; Scala antenna.
Locally originated programming: Public affairs; sports.
Advertising: Yes.
Personnel: Arthur Mortensen, station manager.
- ★ **Salt Lake City—K32BK**, Robert H. Hanson.
Technical facilities: 100-w TPO, 0.226-kw ERP, 65-ft. above ground, 5745-ft. above sea level, lat. 40° 48' 27", long. 111° 53' 18".
Requests modification of CP for change to 31.932-kw ERP, BMTTL-890310R9.
Transmitter: 1745 Bonneville Blvd., Salt Lake City.
- Salt Lake City—K36CJ**, National Minority TV. Phone: 714-832-2950. Telex: 333892 TBNIRIN. Fax: 714-730-3568.
Technical facilities: 1000-w TPO, 30.800-kw ERP, 30-ft. above ground, 5709-ft. above sea level, lat. 40° 48' 27", long. 111° 53' 18".
Transmitter: 1.8-mi. NE of intersection of State Rte. 184 & U.S. Rte. 89.
Equipment: Television Technology transmitter.
Satellite earth station: Scientific-Atlanta, 3.2-meter; Scientific-Atlanta receivers.
Began Operation: November 1, 1989.
Satellite programming: Trinity Bcstg. Network.
Represented (legal): May & Dunne.
- ★ **Salt Lake City—K38CN**, William Allen Marshall.
Technical facilities: 100-w TPO, 2.760-kw ERP, 26-ft. above ground, 5026-ft. above sea level, lat. 40° 39' 40", long. 112° 02' 58".
Requests modification of CP for change to 0.816-kw ERP, 100-ft. above ground, 5220-ft. above sea level, lat. 40° 38' 56", long. 112° 04' 13". BMTTL-900705IT.
Transmitter: 6700 West 5400 South, West Valley City.
- Salt Lake City—K46BJ**, Ogden TV Inc. Phones: 801-621-3030; 801-322-0317. Fax: 801-394-1451.
Studio: 1309 16th St., Ogden, UT 84404.
Technical facilities: 1000-w TPO, 5.300-kw ERP, 453-ft. above ground, 4790-ft. above sea level, lat. 40° 46' 09", long. 111° 53' 17".
Transmitter: 36 South State St.
Equipment: Television Technology transmitter; Bogner antenna.
Locally originated programming: Music; music video clips; specials; sports; hunting & fishing show; sports magazine; talk shows.
Planned locally originated programming: Local special events.
Represented (sales): Curt Wesphal.
Represented (legal): George Borsari.
Personnel: Robert Stark, general manager; Lee Latham, chief engineer; Vickie Bojanski, program manager; Becky Smith, office manager.
Note: Operating as a translator; primary station KOOG-TV, Ogden, UT.
- Tooele—K24CQ**, U. of Utah. Phone: 801-581-4553. Fax: 801-581-5735.
Technical facilities: 100-w TPO, 3.02-kw ERP, 26-ft. above ground, 8996-ft. above sea level, lat. 40° 39' 33", long. 112° 12' 08".
Transmitter: 19-mi. NE of Tooele.
Personnel: Edward N. Ridges, assoc. dir., media services.
- ★ **Vernal—K17BL**, Spectrum Press Inc.
Technical facilities: 1000-w TPO, 6.03-kw ERP, 247-ft. above ground, 5425-ft. above sea level, lat. 40° 29' 39", long. 109° 31' 45".
Transmitter: 2.8-mi. N of center of Vernal.

VERMONT

- ★ **Barton—W28AU**, Bruce M. & Susan E. Lyons.
Technical facilities: 100-w TPO, 1.020-kw ERP, 69-ft. above ground, 1588-ft. above sea level, lat. 44° 43' 55", long. 72° 14' 00".
Transmitter: Glover Twp., 0.46-mi. NW of West Glover.
- ★ **Burlington—W11CH**, Susan Lawrenson.
Technical facilities: 10-w TPO, 0.075-kw ERP, 207-ft. above ground, 436-ft. above sea level, lat. 44° 28' 44", long. 73° 12' 50".

- Transmitter: Intersection of Pine & Bank, Burlington.
- ★ **Burlington**—W13CJ, Susan Webb. Technical facilities: 10-w TPO, 0.075-kw ERP, 207-ft. above ground, 436-ft. above sea level, lat. 44° 28' 44", long. 73° 12' 50". Transmitter: Intersection of Pine & Bank, Burlington.
- ★ **Burlington**—W16AL, Trinity Bcstg. Network Inc. Phone: 714-832-2950. Technical facilities: 1000-w TPO, 12.2-kw ERP, 272-ft. above ground, 555-ft. above sea level, lat. 44° 27' 03", long. 73° 11' 51". Requests modification of CP for change to 47-kw ERP, 988-ft. above ground, 2280-ft. above sea level, lat. 44° 34' 26", long. 73° 40' 29". Transmitter: to Terry Mountain, near Peasleeville, NY. BMPTTL-891208J3. Transmitter: Joy Dr., Broadcast Park. Scheduled to begin operation: January 1, 1991. Planned satellite programming: Trinity Bcstg. Network.
- ★ **Burlington**—W39AS, Family Bcst. Inc. Phone: 802-244-5683. Technical facilities: 62.3-kw ERP, lat. 44° 21' 52", long. 73° 55' 53".
- ★ **Burlington**—W44AQ, Residential Entertainment Inc. Technical facilities: 100-w TPO, 1.31-kw ERP, 115-ft. above ground, 295-ft. above sea level, lat. 44° 28' 32", long. 73° 12' 50". Transmitter: 131 Main St., Burlington.
- Killington**—W18AE, Killington Ltd. Phone: 802-422-8305. Telex: 503-815. Fax: 802-422-3132. Studio: Killington Rd., Killington, VT 05751. Technical facilities: 100-w TPO, 0.115-kw ERP, 36-ft. above ground, 4271-ft. above sea level, lat. 43° 36' 18", long. 72° 49' 14". Transmitter: Killington Peak. Equipment: Emcee transmitter; Scala antenna. Satellite earth station: Paracclipse, 5-meter; Drake, M/A-Com receivers. Began Operation: January 6, 1987. Locally originated programming: Art profiles; children's programming; classified advertising; local special events; documentaries; health; exercise; magazines; music video clips; wire service news; public affairs; sports; hunting & fishing show; talk shows; weather. Planned locally originated programming: City council meetings; sports magazine. Satellite programming: Biznet; music videos; sports. Planned satellite programming: C-SPAN; syndicated programming. Advertising: Yes. Rates: \$20.00/30 Sec.; \$480.00/Hour. Represented (engineering): Centrapage Inc. Represented (legal): Brown, Finn & Nietert, Chartered. Personnel: Steve Eceleston, general manager; Jim Hering, program manager; Dave Huot, marketing director; Mark Andrews, sales manager; Joe Alvin, engineer.
- ★ **Killington**—W35AN, Killington Ltd. Phone: 802-422-3333. Fax: 802-422-3132. Technical facilities: 100-w TPO, 0.894-kw ERP, 52-ft. above ground, 4288-ft. above sea level, lat. 43° 36' 18", long. 72° 49' 14". Transmitter: Killington Peak.
- ★ **Killington**—W44AN, Residential Entertainment Inc. Phone: 802-422-3333. Fax: 802-422-3132. Technical facilities: 100-w TPO, 0.883-kw ERP, 53-ft. above ground, 4288-ft. above sea level, lat. 43° 36' 18", long. 72° 49' 14". Transmitter: Killington Peak, Killington.
- ★ **St. Johnsbury**—W14AY, Local Communications. Technical facilities: 1000-w TPO, 17.7-kw ERP, 138-ft. above ground, 1060-ft. above sea level, lat. 44° 23' 07", long. 72° 02' 11". Transmitter: 2.6-mi. SW of St. Johnsbury.
- ★ **Warren**—W25AR, John L. Eddy III. Technical facilities: 100-w TPO, 1.03-kw ERP, 62-ft. above ground, 2162-ft. above sea level, lat. 44° 06' 16", long. 72° 47' 34". Transmitter: 1.8-mi. E on Roxbury Gap.
- ★ **Windsor/Newport/Springfield/Claremont/Labanon, NH**—W54AI, Media Consulting Corp. Technical facilities: 1000-w TPO, 22.7-kw ERP, 92-ft. above ground, 3241-ft. above sea level, lat. 43° 26' 38", long. 72° 27' 17". Transmitter: North peak of Mt. Ascutney, S of Windsor.

VIRGINIA

★ **Chesapeake**—W17AQ, Valuevision International Inc.

Technical facilities: 1000-w TPO, 8.06-kw ERP, 253-ft. above ground, 269-ft. above sea level, lat. 36° 45' 39", long. 76° 07' 21". Transmitter: 2221 Salem Rd., Virginia Beach.

★ **Chesapeake**—W40AH, Acts Bcstg. of Chesapeake Inc.

Technical facilities: 1000-w TPO, 21.8-kw ERP, 240-ft. above ground, 256-ft. above sea level, lat. 36° 45' 39", long. 76° 07' 21". Transmitter: 2221 Salem Rd., Virginia Beach.

★ **Concord**—W33AD, Paul H. Passink. Phone: 804-993-3300.

Studio: Rector Rd., Concord, VA 24538. Technical facilities: 100-w TPO, 1.134-kw ERP, 120-ft. above ground, 1000-ft. above sea level, lat. 37° 20' 30", long. 78° 59' 17".

Transmitter: 0.1-mi. off State Rd. 24 on Rector Rd., Concord.

Equipment: Acrodyne transmitter; Scala antenna.

Satellite earth station: Scientific-Atlanta, 3.6-meter; Scientific-Atlanta receivers.

Began Operation: September 25, 1982. Locally originated programming: Public affairs; religious; talk shows.

Planned locally originated programming: Farm information; character generated news; high school sports.

Satellite programming: ACTS; RFD-TV.

Planned satellite programming: Syndicated programming.

Advertising: Yes.

Personnel: Shirley Passink, station manager; Paul H. Passink, chief engineer.

★ **Danville**—W33AP, Moneta Associates.

Technical facilities: 100-w TPO, 1.940-kw ERP, 115-ft. above ground, 715-ft. above sea level, lat. 36° 38' 20", long. 79° 23' 15".

Transmitter: 0.9-mi. N of Highland Burial Park, Danville.

★ **Fairfax**—W42BE, Fairfax Low Power Co.

Technical facilities: 11-w TPO, 0.1-kw ERP, 135-ft. above ground, 525-ft. above sea level, lat. 38° 51' 08", long. 77° 18' 57". Transmitter: 3909 Oak St., Fairfax.

★ **Front Royal**—W28AZ, Ruarch Assoc. L.P. Phone: 703-459-8810. Fax: 703-842-8810.

Studio: 123 E. Court St., Woodstock, VA 22664.

Technical facilities: 1000-w TPO, 40.2-kw ERP, 144-ft. above ground, 863-ft. above sea level, lat. 39° 11' 12", long. 78° 09' 06".

Requests modification of CP for change to 1-kw ERP, 945-ft. above sea level, lat. 39° 11' 57", long. 78° 10' 10". BMPTTL-890428IG.

Transmitter: 0.62-mi. NE of Winchester at 79.52°T.

Equipment: Acrodyne transmitter; Bogner antenna.

Began Operation: August 15, 1989.

Locally originated programming: News; public affairs; religious; weather.

Planned locally originated programming: Children's programming; local special events; farm information.

Satellite programming: 700 Club; AGDAY; INN; FamilyNet; movies; news; sports; syndicated programming; Trinity Bcstg. Network.

Advertising: Yes. Rates: \$45.00/30 sec.; \$150.00/min.

Represented (engineering): W. Lee Simmons Assoc.

Represented (legal): Bosari & Kump.

★ **Gloucester**—W51BH, Bowen Media Corp.

Phone: 804-642-8851. Fax: 804-642-8854.

Studio: 17 Plaza Center, Suite C1, Gloucester, VA 23061.

Technical facilities: 1000-w TPO, 8.440-kw ERP, 322-ft. above ground, 354-ft. above sea level, lat. 37° 17' 09", long. 76° 30' 51".

Requests modification of CP for change to 1.7-kw ERP, 355-ft. above sea level. BMPTTL-890721IF.

Transmitter: W side of U.S. Rte. 17, 0.3-mi. SW of intersection of U.S. Rte. 17 & State Rte. 1304.

Equipment: Acrodyne transmitter; Scala antenna.

Satellite earth stations: KLM, 6-meter; M/A-Com receivers.

Began Operation: September 1, 1989.

Locally originated programming: Classified advertising; community programming;

health; exercise; horror shows; magazines; music video clips; religious;

specials; state university sports; high school sports; sports magazine; talent shows; talk shows; variety shows.

Planned locally originated programming: Children's programming; hunting & fishing show.

Satellite programming: Hit Video USA;

movies; music videos; religious; sports; syndicated programming; Channel America.

Advertising: Yes. Rates: \$150.00/30 sec.

Represented (sales): American Television Sales.

Represented (engineering): du Treil, Lundin & Rackley.

Represented (legal): Tharrington, Smith & Hargrove.

Personnel: Lee Bowen, general manager; Art Freeman, sales manager; Richard Leigh, chief engineer; Kay Helm, program director.

★ **Hampton**—W21AQ, Acts Bcstg. Co. of Chesapeake Inc.

Technical facilities: 1000-w TPO, 69.8-kw ERP, 361-ft. above ground, 367-ft. above sea level, lat. 37° 01' 49", long. 76° 22' 32".

Transmitter: McDonald Farm Rd., off Queen Rd., Hampton.

★ **Hampton/Chesapeake**—W62BL, Acts Bcstg. of Chesapeake Inc.

Technical facilities: 1000-w TPO, 21-kw ERP, 279-ft. above ground, 299-ft. above sea level, lat. 36° 47' 42", long. 76° 13' 55".

Requests CP for change to 66.910-kw ERP, 400-ft. above sea level, lat. 37° 01' 49", long. 76° 22' 32". Transmitter: to McDonald Farm Rd. off of Queen Rd. BPPTTL-880612UU.

Transmitter: Juniper Cres St., Chesapeake.

★ **Lynchburg**—W19BC, Liberty University Inc.

Technical facilities: 1000-w TPO, 13-kw ERP, 46-ft. above ground, 1407-ft. above sea level, lat. 37° 20' 56", long. 79° 10' 05".

Transmitter: Candler Mountain, 4224-ft. E of Candler Mountain Rd., Lynchburg.

★ **Newport News**—W65CB, Sandfiddler Spectrum Corp.

Technical facilities: 235-w TPO, 1-kw ERP, 102-ft. above ground, 131-ft. above sea level, lat. 36° 58' 40", long. 76° 25' 30". Transmitter: 2501 Washington Ave.

★ **Norfolk**—W05BQ, Acts Bcstg. Co. of Chesapeake Inc.

Technical facilities: 10-w TPO, 0.043-kw ERP, 466-ft. above ground, 476-ft. above sea level, lat. 36° 51' 39", long. 76° 21' 13".

Transmitter: 3850 Broadway St., Portsmouth.

★ **Norfolk**—W24OI, Trinity Bcstg. Network Inc. Phone: 714-832-2950.

Technical facilities: 1000-w TPO, 9.1-kw ERP, 374-ft. above ground, 387-ft. above sea level, lat. 36° 41' 35", long. 76° 02' 57".

Transmitter: On side of proposed WOFM(FM) tower, 1.3-mi. W of Pleasant Ridge.

★ **Norfolk**—W66BF, Stephen S. Evans Jr.

Technical facilities: 1000-w TPO, 11-kw ERP, 374-ft. above ground, 390-ft. above sea level, lat. 36° 46' 52", long. 76° 11' 43".

Transmitter: Intersection of Hwy. 19 & Centerville Turnpike, Virginia Beach.

★ **Orange-Mine Run**—W47BF, Dennis N. Currence.

Technical facilities: 1000-w TPO, 10-kw ERP, 190-ft. above ground, 584-ft. above sea level, lat. 38° 16' 50", long. 77° 51' 26".

Transmitter: Rhoadsville.

★ **Rainswood**—W34AQ, Community Television.

Technical facilities: 1000-w TPO, 7.19-kw ERP, 144-ft. above ground, 246-ft. above sea level, lat. 37° 55' 06", long. 76° 29' 07".

Transmitter: On a lot 1-mi. NW of city center at 276.48°T.

★ **Richmond**—W02BN, Christel Bcstg. Inc. Phone: 804-550-1408.

Technical facilities: 10-w TPO, 0.045-kw ERP, 312-ft. above ground, 430-ft. above sea level, lat. 37° 32' 19", long. 77° 26' 15".

Transmitter: 707 E. Main St.

Low Power TV Stations—Virginia

* **Richmond**—W04CM, Krista Fordham. Technical facilities: 10-w TPO, 0.066-kw ERP, 299-ft. above ground, 420-ft. above sea level, lat. 37° 32' 19", long. 77° 28' 17". Transmitter: 707 E. Main St., Richmond.

* **Richmond**—W468B, American Christian Television Systems. Technical facilities: 1000-w TPO, 4.7-kw ERP, 75-ft. above ground, 289-ft. above sea level, lat. 37° 33' 35", long. 77° 28' 16". Transmitter: First Baptist Church, 2700 Monument.

Roanoke—W49AP, Trinity Bcstg. Network Inc. Phone: 714-832-2950. Technical facilities: 1000-w TPO, 36.2-kw ERP, 121-ft. above ground, 2247-ft. above sea level, lat. 37° 13' 56", long. 80° 02' 51". Transmitter: Approx. 3-mi. W of Roanoke. Began Operation: December 1, 1988.

* **Roanoke**—W54BA, Continental Satellite Corp. Technical facilities: 1000-w TPO, 15.5-kw ERP, 217-ft. above ground, 1224-ft. above sea level, lat. 37° 16' 06", long. 79° 54' 46". Transmitter: 1800 E. Clay St.

* **Roanoke**—W56CP, Penny C. Wilmoth. Technical facilities: 1000-w TPO, 20.9-kw ERP, 253-ft. above ground, 1178-ft. above sea level, lat. 37° 16' 17", long. 79° 56' 29". Transmitter: Dominion Bank Bldg., 213 S. Jefferson, Roanoke.

* **Ruckersville**—W588S, Ridge Bcstg. Corp. Technical facilities: 1000-w TPO, 11.7-kw ERP, 381-ft. above ground, 942-ft. above sea level, lat. 38° 13' 06", long. 78° 22' 03". Transmitter: 1-mi. S of Ruckersville on Rte. 616.

* **South Boston**—W42BL, Charles Everette Beaver. Technical facilities: 820-w TPO, 10-kw ERP, 279-ft. above ground, 682-ft. above sea level, lat. 36° 42' 24", long. 78° 55' 28". Transmitter: State Rte. 875, western edge of South Boston.

* **Staunton**—W17AO, Mary Baldwin College. Technical facilities: 100-w TPO, 4.5-kw ERP, 56-ft. above ground, 1873-ft. above sea level, lat. 38° 11' 54", long. 79° 13' 47". Transmitter: 8.5-mi. NW of Staunton.

* **Traffic**—W18AO, Community Television. Technical facilities: 1000-w TPO, 11.8-kw ERP, 135-ft. above ground, 617-ft. above sea level, lat. 36° 47' 54", long. 78° 25' 00". Transmitter: 2-mi. E of Chase City & 1-mi. S of Hwy. 47.

Woodstock—W10AZ, Ruarch Assoc., dba Channel 10 Television. Phones: 703-459-8810; 703-459-4285. Studio: 123 E. Court St., Woodstock, VA 22664.

Technical facilities: 10-w TPO, 0.161-kw ERP, 292-ft. above ground, 1243-ft. above sea level, lat. 38° 50' 23", long. 78° 33' 32".

Holds CP for change to 100-w TPO, 0.198-kw ERP, 83-ft. above ground, 3133-ft. above sea level, lat. 38° 51' 33", long. 78° 48' 19". Transmitter: Great North Mountain electronic site. BPTVL-9004111B.

Transmitter: N side of Rte. 11, 4.1-mi. from Woodstock. 0.9-mi. from Edinburg.

Equipment: Emcee transmitter; Bogner antenna.

Satellite earth stations: M/A-Com; ChannelMaster.

Began Operation: September 1, 1985.

FM Affiliate: WAZR, 95.9 MHz, 3-kw.

Locally originated programming: Art profiles; children's programming; community programming; local special events; documentaries; farm information; game shows; health; exercise; magazines; music; music video clips; news; public access; public affairs; religious; specials; sports; hunting & fishing show; state university sports; sports magazine; talent shows; talk shows; variety shows; weather.

Satellite programming: 700 Club; AGDAY; INN; FamilyNet; movies; music videos; news; religious; RCN; syndicated programming; Trinity Bcstg. Network.

Advertising: Yes. Rates: \$35.00/30 Sec.; \$52.50/Min.; \$375.00/\$15 Min.

Represented (sales): Community Broadcasters Inc.

Represented (engineering): Lee Simmons Assoc.

Represented (legal): Borsari & Kump.

Personnel: Arthur D. Stamler, general manager; Alan Arehart, station manager; Virginia I. Stamler, general sales manager; Sandra Lipscomb, local sales manager; Jack Farrance, chief engineer; Randy MacFarland, news director; Harold Wetzel, program director; Ronald Croony, promotion director; Mitzi W. Jones, controller; Alan Arehart, director, technical operations.

WASHINGTON

* **Aberdeen**—K18BY, American Lo-Power TV Network Inc.

Technical facilities: 1000-w TPO, 3.670-kw ERP, 121-ft. above ground, 637-ft. above sea level, lat. 46° 56' 00", long. 123° 43' 30". Transmitter: 5-mi. SE of Aberdeen.

Aberdeen—K23AS, Trinity Broadcasting Network. Phone: 714-832-2950.

Technical facilities: 100-w TPO, lat. 46° 55' 55", long. 123° 44' 00".

Began Operation: January 1, 1986.

Satellite programming: Trinity Bcstg. Network.

* **Bellingham**—K53DB, Russell Communications.

Technical facilities: 100-w TPO, 1.310-kw ERP, 174-ft. above ground, 315-ft. above sea level, lat. 48° 45' 16", long. 122° 28' 39".

Transmitter: 119 N. Commercial, Bellingham.

* **Bellingham**—K58DD, TV Board, First Assembly of God Church.

Technical facilities: 100-w TPO, 1.310-kw ERP, 190-ft. above ground, 272-ft. above sea level, lat. 48° 45' 16", long. 122° 28' 39".

Transmitter: Bellingham Towers, 119 N. Commercial, Bellingham.

Bellingham—K64BT, Echonet Corp.

Technical facilities: 1000-w TPO, 8.710-kw ERP, 101-ft. above ground, 80-ft. above sea level, lat. 48° 44' 51", long. 122° 28' 40".

* **Camas**—K19CT, A. B. Herman.

Technical facilities: 1000-w TPO, 28.8-kw ERP, 59-ft. above ground, 3553-ft. above sea level, lat. 45° 43' 01", long. 122° 17' 40".

Transmitter: Larch Mountain, approx. 9.3-mi. NNE of Camas.

* **Centralia**—K03GR, Highline's Inspirational Signal TV.

Technical facilities: 10-w TPO, 0.236-kw ERP, 49-ft. above ground, 410-ft. above sea level, lat. 46° 43' 03", long. 123° 00' 48".

Transmitter: 139 Summerside Dr., Centralia.

* **Centralia**—K47CN, Blakeslee Junction Minority Bcstg. Inc.

Technical facilities: 100-w TPO, 2.780-kw ERP, 56-ft. above ground, 456-ft. above sea level, lat. 46° 43' 12", long. 123° 01' 32".

Transmitter: Cook Hill, 4-mi. W of Centralia.

Chelan—K44CK, KAYU-TV Partners Ltd.

Technical facilities: 100-w TPO, 0.780-kw ERP, 39-ft. above ground, 3871-ft. above sea level, lat. 47° 48' 26", long. 120° 01' 59".

Transmitter: Atop Chelan Butte, Chelan.

* **College Place**—K45DA, Blue Mountain Bcstg. Assn. Phone: 509-525-0882.

Studio: 12th St. & Larch Ave., College Place, WA 99324.

Technical facilities: 20-w TPO, 0.225-kw ERP, 75-ft. above ground, 909-ft. above sea level, lat. 46° 02' 21", long. 118° 22' 41".

Transmitter: Intersection of 12th St. & Larch Ave.

Equipment: Television Technology transmitter; Scala antenna.

Planned locally originated programming: Children's programming; community programming; city council meetings; local special events; educational; college courses; health; exercise; music; music video clips; locally produced news; religious; talk shows.

Represented (engineering): Bruce Smith.

Personnel: Lynelle Childs, station manager.

* **Colville**—K09UP, KAYU-TV Partners Ltd.

Technical facilities: 0.045-kw ERP, lat. 48° 33' 21", long. 117° 54' 01".

Note: Operating as a translator; primary station KAYU-TV, Spokane, WA.

* **Colville**—K52DC, Mountain TV Network Inc.

Technical facilities: 100-w TPO, 1.500-kw ERP, 95-ft. above ground, 3176-ft. above sea level, lat. 48° 34' 13", long. 117° 54' 04".

Transmitter: 1.2-mi. N of Colville.

* **Colville & rural Stevens County**—K50BU, Mountain TV Network Inc.

Technical facilities: 100-w TPO, 1.470-kw ERP, 95-ft. above ground, 3176-ft. above sea level, lat. 48° 34' 13", long. 117° 54' 04".

Transmitter: 1.25-mi. N of Colville.

* **Colville & rural Stevens County**—K62CP, Mountain TV Network Inc.

Technical facilities: 100-w TPO, 1.540-kw ERP, 95-ft. above ground, 3176-ft. above sea level, lat. 48° 34' 13", long. 117° 54' 04".

Transmitter: 1.25-mi. N of Colville.

Ellisford—K35BJ, Okanogan Television Inc. Phone: 509-826-3340.

Technical facilities: 1.190-kw ERP, lat. 48° 46' 53", long. 119° 23' 10".

Began Operation: December 1, 1986.

* **Goldendale**—K36CH, Mountain TV Network Inc.

Technical facilities: 100-w TPO, 0.700-kw ERP, 98-ft. above ground, 3015-ft. above

sea level, lat. 45° 44' 24", long. 120° 46' 14".

Transmitter: 6-mi. S of Goldendale.

* **Hoquiam**—K36BF, USTV Washington Inc.

Phone: 206-282-2202. Telex: 152546.

Studio: 945 Dexter Ave. North, Seattle, WA 98109.

Technical facilities: 1.8-kw ERP, lat. 46° 55' 55", long. 123° 44' 00".

Transmitter: Cosmopolis Hill.

Represented (sales): Seltel Inc.

Represented (legal): Arter & Hadden.

Personnel: Daniel Lutgen, station manager; Charles Johnson, chief engineer; William P. Wagner, national sales manager.

Note: To be operated as a translator; primary station, KTZZ-TV, Seattle, WA.

* **Moses Lake**—K43AY, Mountain TV Network Inc.

Technical facilities: 0.580-kw ERP, lat. 47° 19' 11", long. 119° 09' 47".

Transmitter: 14-mi. NE of Moses Lake.

* **Moses Lake**—K56DU, Mountain TV Network Inc.

Technical facilities: 100-w TPO, 0.610-kw ERP, 95-ft. above ground, 1627-ft. above sea level, lat. 47° 19' 11", long. 119° 09' 47".

Transmitter: 14-mi. NE of Moses Lake.

* **Moses Lake**—K62CB, Mountain TV Network Inc.

Technical facilities: 0.610-kw ERP, lat. 47° 19' 11", long. 119° 09' 47".

Transmitter: 14-mi. NE of Moses Lake.

* **Moses Lake**—K64CZ, Peoples TV Assn.

Technical facilities: 100-w TPO, 2.3-kw ERP, 43-ft. above ground, 2740-ft. above sea level, lat. 46° 48' 23", long. 119° 33' 25".

Transmitter: 25-mi. SSW of Moses Lake.

Note: Operating as a translator; primary station KAYU-TV Spokane, WA

* **Oak Harbor**—K18CK, Natrona Bcstg. Co. Inc.

Technical facilities: 100-w TPO, 0.985-kw ERP, 102-ft. above ground, 203-ft. above sea level, lat. 48° 17' 26", long. 122° 42' 28".

Transmitter: 2-mi. W of downtown Oak Harbor.

Omak/Okanogan—K31AH, Statesman-Examiner Inc.

Technical facilities: 100-w TPO, 1.500-kw ERP, 30-ft. above ground, 5749-ft. above sea level, lat. 48° 26' 59", long. 119° 18' 28".

Omak/Riverside—K25CY, The Omak Chronicle Inc.

Technical facilities: 100-w TPO, 1.250-kw ERP, 10-ft. above ground, 5486-ft. above sea level, lat. 48° 27' 15", long. 119° 18' 30".

Transmitter: Approx. 10.3-mi. ENE of Omak.

* **Pasco**—K66BW, Triac Communications.

Technical facilities: 12-w TPO, lat. 46° 06' 16", long. 119° 07' 50".

Transmitter: 7-mi. S of Kennewick, WA.

* **Port Angeles**—K30CO, Mountain TV Network Inc.

Technical facilities: 1000-w TPO, 0.920-kw ERP, 95-ft. above ground, 833-ft. above sea level, lat. 48° 02' 42", long. 123° 22' 57".

Transmitter: 4.5-mi. SE of Port Angeles, Mount Pleasant.

★ **Port Angeles**—K56DH, Mountain TV Network Inc.
 Technical facilities: 100-w TPO, 1,010-kw ERP, 95-ft. above ground, 2736-ft. above sea level, lat. 48° 02' 42", long. 123° 22' 57".
 Transmitter: 4.5-mi. SE of Port Angeles, Mt. Pleasant.

★ **Pullman**—K45CZ, Blacks Desiring Media Inc.
 Technical facilities: 1000-w TPO, 5,920-kw ERP, 203-ft. above ground, 2756-ft. above sea level, lat. 46° 43' 40", long. 117° 12' 20".
 Transmitter: 1.24-mi. SW of Pullman.

★ **Pullman**—K52DK, American Translator Development Inc.
 Technical facilities: 100-w TPO, 1.28-kw ERP, 59-ft. above ground, 2461-ft. above sea level, lat. 46° 44' 05", long. 117° 10' 42".
 Transmitter: Gladish Bldg., N.W. 115 State St., Pullman.

★ **Richland**—K49CN, Triax Communications L.P.
 Technical facilities: 19.7-kw ERP, lat. 46° 14' 10", long. 119° 19' 15".

★ **Seattle**—K62DH, Northwest Christian TV.
 Technical facilities: 1000-w TPO, 29.2-kw ERP, 75-ft. above ground, 2595-ft. above sea level, lat. 47° 30' 35", long. 121° 59' 02".
 Transmitter: Seattle.

★ **Seattle**—K45BN, TV Board, South Gate Assembly of God.
 Technical facilities: 100-w TPO, 6,950-kw ERP, 48-ft. above ground, 481-ft. above sea level, lat. 47° 27' 20", long. 122° 16' 57".
 Transmitter: 3767 S. 164th St., Seattle.

★ **Seattle**—K53DA, Public Management Information Service.
 Technical facilities: 100-w TPO, 1,590-kw ERP, 400-ft. above ground, 892-ft. above sea level, lat. 47° 18' 15", long. 122° 23' 44".
 Transmitter: 3700 53rd St. NE, Tacoma.

★ **Seattle**—K58DP, Breckenridge Bcstg. Co.
 Technical facilities: 535-w TPO, 4,07-kw ERP, 958-ft. above ground, 1063-ft. above sea level, lat. 47° 36' 17", long. 122° 19' 46".
 Transmitter: 701 Fifth Ave., Seattle.

★ **Seattle**—K68DL, Western Washington Corp. of the Seven Day Adventists.
 Technical facilities: 1000-w TPO, 15-kw ERP, 400-ft. above ground, 810-ft. above sea level, lat. 47° 36' 57", long. 122° 18' 26".
 Transmitter: 945 Dexter Ave. N, Seattle.

★ **Spokane**—K51CU, Edith C. Smith.
 Technical facilities: 13-kw ERP, lat. 47° 41' 40", long. 117° 20' 01".

Spokane—K55EB, Trinity Christian Center of Santa Ana Inc.
 Technical facilities: 100-w TPO, 1,270-kw ERP, lat. 47° 41' 40", long. 117° 20' 03".

★ **Spokane**—K57FJ, Localvision.
 Technical facilities: 100-w TPO, 1.3-kw ERP, 69-ft. above ground, 2650-ft. above sea level, lat. 47° 41' 40", long. 117° 20' 01".
 Transmitter: Fancher Hill, Spokane.

★ **Spokane**—K59ED, James Connell.
 Technical facilities: 20-w TPO, 0.653-kw ERP, 69-ft. above ground, 2651-ft. above sea level, lat. 47° 41' 40", long. 117° 20' 01".
 Transmitter: Fancher Hill, Spokane.

★ **Tacoma**—K44CE, Microband Corp. of America.
 Technical facilities: 1000-w TPO, 18.6-kw ERP, 505-ft. above ground, 997-ft. above sea level, lat. 47° 18' 15", long. 122° 23' 24".
 Transmitter: Indian Hill, 3700 53rd St. NE, Tacoma.
 Personnel: Jim Wiesenberg, general manager; Ken Pratt, sales manager.

★ **Toledo**—K31BS, Ramsey Enterprises Inc.
 Technical facilities: 100-w TPO, 0.898-kw ERP, 194-ft. above ground, 653-ft. above sea level, lat. 46° 28' 40", long. 122° 53' 30".
 Transmitter: N side of Hwy. 12 E, between Military Rd. & Knowless Rd.

★ **Walla Walla**—K22BI, Blue Mountain Bcstg. Assn.
 Technical facilities: 100-w TPO, 1.97-kw ERP, 39-ft. above ground, 3714-ft. above sea level, lat. 45° 59' 20", long. 118° 10' 29".
 Transmitter: Pikes Peak, 10.5-mi. ENE of Milton-Freewater.

★ **Walla Walla**—K27DD, Blue Mountain Bcstg. Assn. Phone: 509-525-0882.
 Technical facilities: 100-w TPO, 2.9-kw ERP, 128-ft. above ground, 968-ft. above sea level, lat. 46° 03' 44", long. 118° 23' 02".
 Transmitter: Gose St. & Finch Ave., College Place.
 Equipment: Television Technology transmitter; Scala antenna.
 Planned Satellite programming: Religious.
 Personnel: Lynelle Childs, station manager.

Wenatchee—K14BF, Westcoast Bcstg. Co.
 Technical facilities: 0.780-kw ERP, lat. 47° 27' 51", long. 120° 12' 26".
 Began Operation: December 1, 1986.

Wenatchee/East Wenatchee—K30AJ, KXLY Television. Phone: 509-328-9084. Fax: 509-328-5274.
 Studio: W. 500 Boone Ave., Spokane, WA 99201.
 Technical facilities: 100-w TPO, 0.679-kw ERP, 17-ft. above ground, 2037-ft. above sea level, lat. 47° 22' 52", long. 120° 17' 16".
 Transmitter: Wenatchee Heights, 1.5-mi. from Wenatchee.

Equipment: Acrodyne transmitter; Scala antenna.
 Began Operation: May 10, 1985.
 Represented (sales): Harrington, Righter & Parsons Inc.
 Represented (engineering): Jules Cohen & Associates, P.C.
 Represented (legal): Brown, Finn & Nietert, Chartered.
 Personnel: See KXLY-TV Spokane, WA.

Yakima—K17CJ, Ronald Alan Theodore Bevins. Phone: 509-452-8817. Fax: 509-248-5971.
 Studio: 713 W. Yakima Ave., Yakima, WA 98902.

Technical facilities: 100-w TPO, 0.400-kw ERP, 43-ft. above ground, 1867-ft. above sea level, lat. 46° 31' 59", long. 120° 29' 41".
 Transmitter: Ahtanum Ridge, 1.5-mi. SSW of Union Gap.
 Equipment: Television Technology transmitter; Scala antenna.
 Satellite earth station: Cosmos, 3.2-meter; Uniden receivers.
 Locally originated programming: Community programming; local special

events; documentaries; ethnic; educational; foreign language programming; news; locally produced news; public affairs; specials; weather.
 Planned locally originated programming: High school sports; variety shows.
 Advertising: Yes. Rates: \$75.00/30 Sec.; \$100.00/Min.; \$350.00/30 min.; \$500.00/Hour.
 Represented (sales): Paul Mendez.
 Represented (engineering): Andy Leberge.
 Represented (legal): Robert Inouye.
 Personnel: Ronald Bevins, general manager; Don Mitchell, operations manager; Ricardo Barrientes, production manager.

Yakima—K53CY, Triac Communications.
 Phone: 509-448-2828. TWX: 510-773-1889. Fax: 509-448-3815.
 Studio: S. 4600 Regal St., Spokane, WA 99203.
 Technical facilities: 100-w TPO, 1,410-kw ERP, 203-ft. above ground, 1253-ft. above sea level, lat. 46° 36' 08", long. 120° 30' 13".
 Requests modification of CP for change to 11.9-kw ERP, 1670-ft. above sea level, lat. 46° 31' 56", long. 120° 29' 00".
 BMPTTL-850310WA.

Transmitter: 6 S. Second St., Yakima.
 Equipment: Scala antenna.
 Locally originated programming: Children's programming.
 Advertising: Yes.
 Note: Sale pending to KAYU-TV Partners Ltd.

Yakima—K58DL, Mel Kimmel.
 Technical facilities: 100-w TPO, 2-kw ERP, 59-ft. above ground, 2067-ft. above sea level, lat. 46° 31' 01", long. 120° 24' 02".
 Transmitter: Rattlesnake Hills, 5-mi. SE of Yakima.

Yakima—K64DH, Christian Bcstg. Network.
 Technical facilities: 8-kw ERP, lat. 46° 31' 49", long. 120° 27' 15".

★ **Yakima & Wapato**—K56EG, Ronald Alan Theodore Bevins.
 Technical facilities: 100-w TPO, 0.390-kw ERP, 43-ft. above ground, 1867-ft. above sea level, lat. 46° 31' 59", long. 120° 29' 41".
 Transmitter: Ahtanum Ridge, 1.5-mi. SSW of Union Gap.

★ **Yakima & Wapato**—K60EB, Ronald Alan Theodore Bevins.
 Technical facilities: 100-w TPO, 0.388-kw ERP, 43-ft. above ground, 1867-ft. above sea level, lat. 46° 31' 59", long. 120° 29' 41".
 Transmitter: Ahtanum Ridge, 1.5-mi. SSW of Union Gap.

Huntington—W14BI, Channel America LPTV Holdings Inc. Phone: 212-262-5353. Fax: 212-246-8542.
 Technical facilities: 1000-w TPO, 24.5-kw ERP, 194-ft. above ground, 748-ft. above sea level, lat. 38° 25' 16", long. 82° 26' 04".
 Transmitter: West Virginia Bldg., 910 Fourth Ave., Huntington.
 Began Operation: April 1, 1986.
 Satellite programming: Movies; sports; syndicated programming.
 Advertising: Yes.

★ **Huntington**—W17BH, Frances R. Santangelo.
 Technical facilities: 1000-w TPO, 18.3-kw ERP, 492-ft. above ground, 1345-ft. above sea level, lat. 38° 25' 11", long. 82° 24' 06".
 Transmitter: Reservoir Rd., Huntington.

★ **Huntington**—W52BD, National Minority TV Inc.
 Technical facilities: 1000-w TPO, 31-kw ERP, 499-ft. above ground, 1476-ft. above sea level, lat. 38° 29' 42", long. 82° 12' 03".
 Transmitter: Barker Ridge near Milton.

★ **Morgantown**—W30AM, Frank Carlow.
 Technical facilities: 1000-w TPO, 36.3-kw ERP, 174-ft. above ground, 1473-ft. above sea level, lat. 39° 35' 40", long. 79° 57' 09".
 Transmitter: 0.1-mi. NE of U.S. 119, 0.6-mi. N of U.S. 48.

★ **Parkersburg**—W39AZ, Brightness Ministries Inc.
 Technical facilities: 1000-w TPO, 12.9-kw ERP, 427-ft. above ground, 1217-ft. above sea level, lat. 39° 19' 27", long. 81° 37' 33".
 Transmitter: 0.2-mi. WNW of Intersection of Wayrd Rd. & Farson St., Dunlap Twp.

WISCONSIN

Adams—W64AU, State of Wisconsin ETV Board. Phone: 608-273-5500. Fax: 608-273-5411.

Technical facilities: 1000-w TPO, 15.5-kw ERP, 173-ft. above ground, 1423-ft. above sea level, lat. 43° 59' 16", long. 89° 49' 05".
 Transmitter: Friendship, WI.
 Equipment: Acrodyne transmitter; Bogner antenna.
 Began Operation: March 1, 1988.
 Represented (legal): Dow, Lohnes & Albertson.
 Note: Operating as a translator; primary station WHRM-TV, Wausau, WI.

★ **Appleton**—W67BS, Near North Communications Inc.
 Technical facilities: 100-w TPO, 2.44-kw ERP, 331-ft. above ground, 1079-ft. above sea level, lat. 44° 15' 45", long. 88° 21' 55".
 Transmitter: College & Matthias.

★ **Fond du Lac**—W60BB, Russell Communications.
 Technical facilities: 1000-w TPO, 5.03-kw ERP, 187-ft. above ground, 1217-ft. above sea level, lat. 43° 47' 49", long. 88° 20' 37".
 Transmitter: 3.5-mi. ENE of city center, Fond du Lac.

★ **Fond du Lac**—W62BN, Near North Communications Inc.
 Technical facilities: 100-w TPO, 2.64-kw ERP, 266-ft. above ground, 1155-ft.

WEST VIRGINIA

★ **Charleston**—W36BF, John Walton.
 Technical facilities: 1000-w TPO, 21-kw ERP, 269-ft. above ground, 866-ft. above sea level, lat. 38° 21' 00", long. 81° 38' 03".
 Transmitter: 500 Lee St. E.

★ **Charleston**—W67BL, Residential Entertainment Inc.
 Technical facilities: 100-w TPO, 0.995-kw ERP, 223-ft. above ground, 820-ft. above sea level, lat. 38° 21' 08", long. 81° 38' 03".
 Transmitter: One Valley Square Bldg., One Valley Square, Charleston.

Low Power TV Stations—Wisconsin

- above sea level, lat. 43° 50' 22", long. 88° 22' 06".
Transmitter: 9.4-mi. N on 55.
- ★ **Frederic**—W35AO, Community Communications Inc.
Technical facilities: 100-w TPO, 4.11-kw ERP, 259-ft. above ground, 1581-ft. above sea level, lat. 45° 39' 21", long. 92° 25' 42".
Transmitter: SE quarter, section 36, T37N R17W of twp. of West Sweden, Polk County.
- ★ **Green Bay**—W45AS, Three Angels Bcstg. Network Inc.
Technical facilities: 1000-w TPO, 28-kw ERP, 427-ft. above ground, 1388-ft. above sea level, lat. 44° 21' 32", long. 87° 59' 07".
Transmitter: 3237 Shirley Rd., Glenmore Twp., Green Bay.
- ★ **Green Bay**—K57BJ, Three Angels Bcstg. Network Inc.
Technical facilities: 1000-w TPO, 39.1-kw ERP, 344-ft. above ground, 1306-ft. above sea level, lat. 44° 21' 32", long. 87° 59' 07".
Transmitter: 3237 Shirley Rd., Glenmore Twp., Green Bay.
- Green Bay**—W68BS, Trinity Bcstg. Network Inc. Phone: 714-832-2950.
Technical facilities: 1000-w TPO, 14.1-kw ERP, 587-ft. above ground, 1473-ft. above sea level, lat. 44° 24' 31", long. 87° 59' 29".
Transmitter: Glenmore Rd., 4.4-mi. SE of Depere Twp.
Began operation: June 1, 1988.
Satellite programming: Trinity Bcstg. Network.
- ★ **Janesville**—W198H, Douglas Sheldahl.
Technical facilities: 1000-w TPO, 9.56-kw ERP, 230-ft. above ground, 1070-ft. above sea level, lat. 42° 39' 35", long. 89° 02' 32".
Transmitter: 1636 S. Oakhill, Janesville.
- Lac du Flambeau**—W23AH, Charles Francis Gauthier.
Technical facilities: 100-w TPO, 1.060-kw ERP, 177-ft. above ground, 1778-ft. above sea level, lat. 45° 57' 28", long. 89° 53' 31".
Transmitter: Moss Lake Dr., No. 14014, Lac du Flambeau.
- Lac du Flambeau**—W25AN, Charles Francis Gauthier.
Technical facilities: 100-w TPO, 1.060-kw ERP, 177-ft. above ground, 1778-ft. above sea level, lat. 45° 57' 28", long. 89° 53' 31".
Transmitter: Moss Lake Dr., No. 14014, Lac du Flambeau.
- Lac du Flambeau**—W27AP, Charles Francis Gauthier.
Technical facilities: 100-w TPO, 1.060-kw ERP, 177-ft. above ground, 1778-ft. above sea level, lat. 45° 57' 28", long. 89° 53' 31".
Transmitter: Moss Lake Dr., No. 14014, Lac du Flambeau.
- Ladysmith**—K06AS, Bell Press Inc. Phone: 715-532-5591.
Studio: Worden & 3rd Sts., Ladysmith, WI.
Technical facilities: 10-w TPO, 0.032-kw ERP, 120-ft. above ground, 1260-ft. above sea level, lat. 45° 25' 47", long. 91° 06' 32".
Transmitter: Bell Press Bldg., corner of W. 3rd & Worden Ave.
Equipment: Emcee transmitter; Bogner antenna.
- Began Operation: December 2, 1982.
Locally originated programming: Public affairs; sports; weather.
- Land O' Lakes**—W16AC, Land O Lakes Superstation Inc.
Technical facilities: 100-w TPO, 20.8-kw ERP, 238-ft. above ground, 2078-ft. above sea level, lat. 46° 04' 01", long. 89° 04' 39".
- Madison**—W05BD, Weather Center International Inc. Phone: 608-274-1441.
Technical facilities: 10-w TPO, 0.168-kw ERP, 430-ft. above ground, 1268-ft. above sea level, lat. 43° 03' 10", long. 89° 29' 10".
Holds CP for change to 2.70-w TPO, 0.001-kw ERP, 240-ft. above ground, 1276-ft. above sea level, lat. 43° 03' 54", long. 89° 26' 23".
Transmitter: 125 Larkin St., Madison. BPTVL-880912D.
Transmitter: 6121 Odana Rd., Madison.
Equipment: Television Technology transmitter; Bogner antenna.
Began Operation: October 1, 1987.
Planned locally originated programming: Children's programming; classified advertising; community programming; educational; farm information; game shows; health; magazines; music; news; public affairs; sports; talk shows; weather.
Advertising: Yes. Rates: \$40.00/30 Sec.; \$60.00/Min.; \$200.00/Hour.
Represented (engineering): C. E. S. Engineering.
Represented (legal): Fletcher, Heald & Hildreth.
- ★ **Madison**—W11CE, Skywave Communications Corp.
Technical facilities: 10-w TPO, 0.013-kw ERP, 499-ft. above ground, 1549-ft. above sea level, lat. 43° 03' 18", long. 89° 28' 42".
Transmitter: 0.09-mi. N of Tokay Blvd., 0.06-mi. E of Rosa Rd., Madison.
- Madison**—W54BH, WSSM-TV Inc.
Technical facilities: 1000-w TPO, 4.32-kw ERP, 499-ft. above ground, 1549-ft. above sea level, lat. 43° 03' 18", long. 89° 28' 42".
Transmitter: 0.09-mi. N of Tokay Blvd. & Rosa Rd., Madison.
- ★ **Madison**—K63DS, American Television Network Inc.
Technical facilities: 1000-w TPO, 47.7-kw ERP, 299-ft. above ground, 1430-ft. above sea level, lat. 42° 57' 46", long. 89° 22' 45".
Transmitter: 4-mi. S of Madison.
- ★ **Madison**—W698V, Teltron Inc.
Technical facilities: 1000-w TPO, 4.55-kw ERP, 282-ft. above ground, 1345-ft. above sea level, lat. 43° 03' 09", long. 89° 28' 42".
Transmitter: 5727 Tokay Blvd., Madison.
- ★ **Madison-Middleton**—W08CK, The Identity Institute.
Technical facilities: 10-w TPO, 0.036-kw ERP, 180-ft. above ground, 1132-ft. above sea level, lat. 43° 04' 30", long. 89° 22' 52".
Transmitter: 3 Pinckney St., Madison.
- ★ **Marshfield**—W17AX, Edwin Gungor.
Technical facilities: 1000-w TPO, 11.400-kw ERP, 151-ft. above ground, 1453-ft. above sea level, lat. 44° 41' 39", long. 90° 12' 25".
Transmitter: 2701 W. Arnold St.
- ★ **Marshfield**—W30AQ, Edwin Gungor.
Technical facilities: 1000-w TPO, 11.2-kw ERP, 210-ft. above ground, 1447-ft. above sea level, lat. 44° 41' 39", long. 90° 12' 25".
Transmitter: 2701 W. Arnold St.
- ★ **Mauston**—W50AU, Community Communications Inc.
Technical facilities: 100-w TPO, 3.270-kw ERP, 397-ft. above ground, 1535-ft. above sea level, lat. 43° 46' 33", long. 90° 04' 28".
Transmitter: SE quarter of section 13, town 15N, range 3E, County Juneau, Mauston.
- ★ **Mauston**—W52AP, Community Communications Inc.
Technical facilities: 100-w TPO, 3.160-kw ERP, 397-ft. above ground, 1535-ft. above sea level, lat. 43° 46' 33", long. 90° 04' 28".
Transmitter: SE quarter of section 13, town 15N, range 3E, County of Juneau, Mauston.
- Milwaukee**—W08BY, KM Communications Inc.
Technical facilities: 10-w TPO, 0.104-kw ERP, 591-ft. above ground, 1201-ft. above sea level, lat. 43° 02' 20", long. 87° 55' 04".
Holds CP for change to 0.056-kw ERP, 606-ft. above ground, 1211-ft. above sea level. BPTVL-JA0702U2.
Transmitter: Marc Plaza, 509 W. Wisconsin Ave.
- ★ **Milwaukee**—W46AR, Jim C. Cowser.
Technical facilities: 1000-w TPO, 13.2-kw ERP, 69-ft. above ground, 686-ft. above sea level, lat. 43° 02' 10", long. 87° 54' 05".
Transmitter: 777 East Wisconsin, Milwaukee.
- Milwaukee**—W65BT, Weigel Bcstg. Co. Phones: 312-663-0260; 414-272-8668. Fax: 414-272-1368.
Technical facilities: 1000-w TPO, 11.5-kw ERP, 600-ft. above ground, 1201-ft. above sea level, lat. 43° 02' 20", long. 87° 55' 04".
Transmitter: Marc Plaza hotel, 777 E. Wisconsin Lane.
Equipment: Emcee transmitter; Bogner antenna.
Began Operation: January 27, 1983.
Note: Operating as a translator; primary station WCIU-TV, Chicago, IL.
- ★ **Minocqua**—W31BA, Ronald La Verne Myers.
Technical facilities: 1000-w TPO, 19.9-kw ERP, 121-ft. above ground, 1739-ft. above sea level, lat. 45° 49' 13", long. 89° 43' 27".
Transmitter: 7830 Hwy. 51, near Minocqua.
- Rice Lake**—W15AB, Chronotype Publishing Co. Phone: 715-234-1500.
Technical facilities: 1000-w TPO, 11.107-kw ERP, 210-ft. above ground, 1440-ft. above sea level, lat. 45° 32' 16", long. 91° 45' 50".
Transmitter: 1-mi. NW of Rice Lake.
Equipment: Emcee transmitter; Scala antenna.
Began Operation: June 1, 1983.
Locally originated programming: Community programming; local special events; news; public affairs; sports; talent shows.
Satellite programming: American TV Network.
Advertising: Yes.
Represented (engineering): Doug McDonnell.
Personnel: Kenneth P. DeNucci, general sales manager; Peter F. Tanz, operations manager.
- ★ **Richland Center**—W11CA, Rita A. Bane.
Technical facilities: 10-w TPO, 0.194-kw ERP, 75-ft. above ground, 577-ft. above sea level, lat. 43° 20' 07", long. 90° 23' 14".
Transmitter: 152 N. Main St., Richland Center.
- Ripon**—K42AF, STV of Oshkosh.
Technical facilities: 16.7-kw ERP, lat. 43° 53' 48", long. 88° 50' 24".
- ★ **Sheboygan**—W20AG, Trinity Bcstg. Network Inc. Phone: 714-832-2950.
Technical facilities: 1000-w TPO, 20.3-kw ERP, 272-ft. above ground, 883-ft. above sea level, lat. 43° 42' 12", long. 87° 45' 09".
Transmitter: Security First National Bank Bldg.
- ★ **Sheboygan**—W66AX, Video Marketing Network Inc.
Technical facilities: 1000-w TPO, 18.6-kw ERP, 144-ft. above ground, 978-ft. above sea level, lat. 43° 39' 30", long. 88° 00' 30".
Transmitter: 1.75-mi. W of Hwy. 57 on County Truck F, Sheboygan.
- ★ **Waukesha**—W43AV, WCTV Inc. Phone: 414-896-0343. Fax: 414-896-0243.
Studio: 332 W. Broadway, Waukesha, WI 53187-2232.
Technical facilities: 1000-w TPO, 5-kw ERP, 950-ft. above ground, 1480-ft. above sea level, lat. 42° 58' 05", long. 88° 11' 24".
Transmitter: 2.5-mi. S of Waukesha, E of Hwy. U.
Equipment: Emcee transmitter; Andrew antenna.
Satellite earth station: Microdyne, 3.5-meter.
Scheduled to begin operation: November 1, 1990.
Planned locally originated programming: Children's programming; classified advertising; community programming; game shows; news; locally produced news; public affairs; specials; sports; high school sports.
Advertising: Yes.
Personnel: Brad Dobbs, general manager; Mel Mattson, sales manager; Bob Truscott, chief engineer.
- ★ **Wausau**—W558I, Daniel F. Finnane.
Technical facilities: 1000-w TPO, 17.9-kw ERP, 125-ft. above ground, 1726-ft. above sea level, lat. 44° 53' 17", long. 89° 39' 02".
Transmitter: 7000-ft. SE of intersection of County Hwys. N & KK.
- ★ **West Bend**—W40AJ, WCTV Inc.
Technical facilities: 1000-w TPO, 8.840-kw ERP, 348-ft. above ground, 1499-ft. above sea level, lat. 43° 24' 24", long. 88° 18' 32".
Transmitter: 1.8-mi. SE of Allentown.

WYOMING

- ★ **Afton**—K08LB, W. L. Armstrong.
Technical facilities: 5.00-w TPO, 0.024-kw ERP, 26-ft. above ground, 7005-ft. above sea level, lat. 42° 48' 12", long. 111° 03' 40".
Transmitter: Tygee Ridge, approx. 3.1-mi. W of Auburn.
- ★ **Basin**—K22CW, Lee E. Hollingsworth.
Technical facilities: 100-w TPO, 0.929-kw ERP, 33-ft. above ground, 4816-ft. above

- sea level, lat. 44° 26' 52", long. 107° 58' 09".
Transmitter: 5.7-mi. NNE of Basin.
- ★ **Border**—K19BW, Anne A. Nordby.
Technical facilities: 100-w TPO, 0.540-kw ERP, 141-ft. above ground, 8419-ft. above sea level, lat. 42° 15' 57", long. 111° 00' 01".
Transmitter: Sublette Mountain, approx. 3-mi. ESE of Raymond.
- Casper**—K13UC, Manna Media Corp.
Phone: 307-265-4453.
Studio: 120 W. First St., Casper, WY 82601.
Technical facilities: 0.03-kw ERP, 20-ft. above ground, 5225-ft. above sea level, lat. 42° 50' 05.00", long. 106° 17' 44.00".
Transmitter: 2323 E. 15th St.
Equipment: Television Technology transmitter; Bogner antenna.
Began Operation: January 29, 1986.
Planned locally originated programming: Religious.
Satellite programming: Trinity Bcstg. Network.
Advertising: No.
Represented (legal): Fisher, Wayland, Cooper & Leader.
Personnel: Stephen H. Broomell, chief engineer; John S. Runge, business manager.
- ★ **Casper**—K26BM, U. of Wyoming.
Technical facilities: 1000-w TPO, 12.3-kw ERP, 131-ft. above ground, 5248-ft. above sea level, lat. 42° 51' 03", long. 106° 20' 13".
Transmitter: Rancho Rd., approx. 0.019-mi. N of Burlington Northern Railroad tracks.
- Casper**—K48CM, Linda Day Spain. Phone: 307-235-6504.
Studio: 1251 S. Forest Dr., Casper, WY 82609.
Technical facilities: 100-w TPO, 0.570-kw ERP, 99-ft. above ground, 8356-ft. above sea level, lat. 42° 44' 26", long. 106° 21' 34".
Transmitter: Micro Rd., Casper Mountain, Casper.
Equipment: Television Technology transmitter; Scala antenna.
Satellite earth station: ChannelMaster, 3-meter.
Advertising: Yes. Rates: \$5.00/30 Sec.; \$8.00/Min.; \$20.00/Hour.
- ★ **Cheyenne**—K03GS, Russell Communications.
Technical facilities: 10-w TPO, 0.029-kw ERP, 145-ft. above ground, 6444-ft. above sea level, lat. 41° 07' 17", long. 104° 50' 22".
Transmitter: 1370 Southwest Dr.
- Cheyenne**—K11RP, Russell Communications.
Technical facilities: 10-w TPO, 0.026-kw ERP, 200-ft. above ground, 6442-ft. above sea level, lat. 41° 07' 17", long. 104° 50' 22".
Transmitter: 1370 Southwest Dr., Cheyenne.
- Cheyenne**—K49AY, Echonet Corp. Phone: 303-526-1039.
Studio: 912 Central Ave., Cheyenne, WY.
Technical facilities: 1000-w TPO, 9.700-kw ERP, 116-ft. above ground, 6174-ft. above sea level, lat. 41° 08' 04", long. 104° 49' 02".
Transmitter: 18th & Carey, Cheyenne.
Equipment: Television Technology transmitter; Bogner antenna.
Satellite earth station: Echostar; Echostar receivers.
Began Operation: May 1, 1986.
- Advertising: Yes. Rates: \$15.00/30 Sec.; \$25.00/Min.; \$100.00/Hour.
Note: Operating as a translator; primary station KUBD, Denver, CO.
- ★ **Cody**—K25BQ, Women's LPTV Network.
Technical facilities: 18.1-kw ERP, lat. 44° 29' 43", long. 109° 29' 43".
Transmitter: 4-mi. SW of Cody.
- ★ **Cody**—K27CN, Russell Communications.
Technical facilities: 1000-w TPO, 18.1-kw ERP, 59-ft. above ground, 5259-ft. above sea level, lat. 44° 29' 43", long. 109° 29' 43".
Transmitter: 4-mi. SW of Cody.
- ★ **Cokeville**—K16BH, Anne A. Nordby.
Technical facilities: 100-w TPO, 1.410-kw ERP, 59-ft. above ground, 8199-ft. above sea level, lat. 41° 59' 33", long. 110° 50' 26".
Transmitter: Rock Creek Ridge, approx. 9-mi. SE of Cokeville.
- Douglas**—K07RO, Sky-Window TV Inc.
Technical facilities: 10-w TPO, 0.025-kw ERP, 30-ft. above ground, 5010-ft. above sea level, lat. 42° 45' 52", long. 105° 25' 03".
Transmitter: 0.25-mi. N of I-25 & State 91 interchange, Douglas.
Equipment: Television Technology transmitter; Scala antenna.
Represented (engineering): John L. Holecck.
Represented (legal): James F. Hand.
- Dubois**—K25AU, Central Wyoming College. Phone: 307-856-9291.
Studio: 2660 Peck Ave., Riverton, WY 82501.
Technical facilities: 0.310-kw ERP, lat. 43° 29' 58", long. 109° 41' 16".
Transmitter: Windy Ridge.
Equipment: Television Technology transmitter; Scala antenna.
Locally originated programming: Children's programming; documentaries; ethnic; educational; college courses; health; foreign language programming; magazines; music; public affairs; specials; hunting & fishing show; talk shows; weather.
Satellite programming: PBS.
- ★ **Dubois**—K29BU, Mountain TV Network Inc.
Technical facilities: 100-w TPO, 1.350-kw ERP, 95-ft. above ground, 8484-ft. above sea level, lat. 43° 26' 01", long. 109° 31' 20".
Transmitter: 8.5-mi. SE of Dubois.
- Gillette**—K16AE, KOUS-TV Inc. Phone: 406-665-3320.
Technical facilities: 100-w TPO, 1.265-kw ERP, 125-ft. above ground, 5263-ft. above sea level, lat. 44° 12' 33", long. 105° 28' 05".
Transmitter: Antelope Butte, 5.8-mi. SSE of Gillette.
Equipment: Acrodyne transmitter; Scala antenna.
Locally originated programming: Character generated news.
Satellite programming: CNN.
Note: Operating as a translator; primary station KGWC-TV, Casper, WY.
- Gillette**—K22AD, Summit Communications Inc. Phone: 307-686-6070.
Studio: 2814 Dogwood, Gillette, WY 82716.
Technical facilities: 100-w TPO, 1.041-kw ERP, 40-ft. above ground, 4680-ft. above sea level, lat. 44° 14' 53", long. 105° 29' 40".
Transmitter: 1-mi. S of Gillette.
- Equipment: Emcee transmitter; Bogner antenna.
Began Operation: March 1, 1983.
Satellite programming: SelecTV.
Personnel: James Dorsett, station manager.
- ★ **Gillette**—K24BJ, Russell Communications.
Technical facilities: 179-kw ERP, lat. 44° 17' 20", long. 105° 29' 25".
- ★ **Green River**—K25BY, Telecrafter Corp.
Technical facilities: 100-w TPO, 0.7-kw ERP, 99-ft. above ground, 7740-ft. above sea level, lat. 41° 29' 51", long. 109° 20' 37".
Transmitter: Wilkins Peak, 6-mi. ESE of Green River.
- ★ **Green River/Rock Springs**—K35CN, Holcomb Bcstg.
Technical facilities: 1000-w TPO, 25.1-kw ERP, 92-ft. above ground, 7736-ft. above sea level, lat. 41° 29' 50", long. 109° 20' 36".
Transmitter: Wilkins Peak, 6.8-mi. SE of Green River.
- ★ **Green River/Rock Springs**—K53CW, Ambassador Media Corp.
Technical facilities: 1000-w TPO, 14.6-kw ERP, 56-ft. above ground, 7694-ft. above sea level, lat. 41° 29' 51", long. 109° 20' 37".
Transmitter: On Wilkins Peak, 6-mi. ESE of Green River.
- ★ **Jackson**—K29BV, Mountain TV Network Inc.
Technical facilities: 100-w TPO, 1.350-kw ERP, 95-ft. above ground, 8297-ft. above sea level, lat. 43° 29' 35", long. 110° 44' 20".
Transmitter: 1.5-mi. E of Jackson.
- Jackson**—K48BM, Ambassador Media Corp.
Technical facilities: 1000-w TPO, 1.210-kw ERP, 45-ft. above ground, 7869-ft. above sea level, lat. 43° 27' 42", long. 110° 45' 09".
Transmitter: Atop Snow King Mountain, approx. 1.3-mi. S of Jackson.
Began Operation: December 31, 1986.
- ★ **Jackson & rural Teton County**—K38BX, Mountain TV Network Inc.
Technical facilities: 100-w TPO, 1.4-kw ERP, 95-ft. above ground, 8297-ft. above sea level, lat. 43° 29' 35", long. 110° 44' 20".
Transmitter: 1.5-mi. E of Jackson.
- ★ **Kemmerer**—K03GU, Anne A. Nordby.
Technical facilities: 9.60-w TPO, 0.120-kw ERP, 95-ft. above ground, 7933-ft. above sea level, lat. 41° 47' 22", long. 110° 30' 29".
Transmitter: Oyster Ridge, approx. 1.5-mi. E of Kemmerer.
- ★ **Kemmerer**—K26CA, Mountain TV Network Inc.
Technical facilities: 100-w TPO, 0.9-kw ERP, 95-ft. above ground, 7897-ft. above sea level, lat. 41° 47' 22", long. 110° 30' 29".
Transmitter: 1.5-mi. E of Kemmerer.
- ★ **Powell**—K18CN, Lee E. Hollingsworth.
Technical facilities: 100-w TPO, 0.960-kw ERP, 20-ft. above ground, 6568-ft. above sea level, lat. 44° 35' 14", long. 108° 51' 08".
Transmitter: McCullough Peak, 12.4-mi. SSW of Powell.
- ★ **Rawlins**—K07TE, Russell Communications.
Technical facilities: 0.137-kw ERP, 7235-ft. above ground, lat. 41° 46' 15", long. 107° 14' 17".
Transmitter: Rawlins Hill on the S side of Rawlins.
- ★ **Rawlins**—K29BC, Russell Communications.
Technical facilities: 1000-w TPO, 11.056-kw ERP, 38-ft. above ground, 7908-ft. above sea level, lat. 41° 40' 46", long. 107° 14' 11".
Transmitter: Choke Cherry Knob, 7.1-mi. SE of Rawlins.
- ★ **Rawlins/Carbon**—K23CB, Generic Television.
Technical facilities: 1000-w TPO, 18.4-kw ERP, 39-ft. above ground, 8087-ft. above sea level, lat. 41° 40' 46", long. 107° 14' 11".
Transmitter: 7-mi. SE of Rawlins.
- ★ **Rawlins/Carbon**—K38CC, Mountain TV Network Inc.
Technical facilities: 100-w TPO, 0.934-kw ERP, 95-ft. above ground, 7897-ft. above sea level, lat. 41° 48' 15", long. 107° 16' 04".
Transmitter: 1-mi. NW of Rawlins.
- Riverton**—K08GO, Riverton Fremont TV Club Inc.
Technical facilities: 1.00-w TPO, 0.441-kw ERP, 46-ft. above ground, 5256-ft. above sea level, lat. 43° 02' 22", long. 108° 26' 15".
Transmitter: Approx. 3-mi. W of Riverton.
- Rock Springs**—K22BK, Central Wyoming College.
Technical facilities: 1000-w TPO, 9.120-kw ERP, 58-ft. above ground, 7532-ft. above sea level, lat. 41° 29' 50", long. 109° 20' 36".
Transmitter: Wilkins Peak, approx. 7-mi. ESE of Green River.
Equipment: Emcee transmitter; Scala antenna.
Planned satellite programming: PBS.
Represented (legal): Fletcher, Heald & Hildreth.
Personnel: Gregory Ray, general manager; Roger Hicks, chief engineer
Note: Operating as a translator; primary station KCWC-TV, Lander-Riverton, WY.
- Sheridan**—K09UO, Russell Communications.
Technical facilities: 0.120-kw ERP, lat. 44° 47' 54", long. 106° 55' 51".
Began Operation: December 31, 1987.
- ★ **Sheridan**—K21BW, Telecrafter Corp.
Technical facilities: 100-w TPO, 0.616-kw ERP, 43-ft. above ground, 7645-ft. above sea level, lat. 44° 37' 30", long. 107° 06' 49".
Transmitter: Basin Rock electronic site, 14-mi. SSW of Sheridan.
- ★ **Sheridan**—K26BE, Central Wyoming College. Phone: 307-674-6446.
Studio: Sheridan College, Sheridan, WY.
Technical facilities: 1000-w TPO, 12.1-kw ERP, 112-ft. above ground, 6480-ft. above sea level, lat. 44° 36' 07", long. 106° 55' 54".
Transmitter: 2.5-mi. NW of Storey.
Equipment: Television Technology transmitter; Scala antenna.
Planned satellite programming: PBS.
Represented (legal): Fletcher, Heald & Hildreth.

Low Power TV Stations—Wyoming

Personnel: Gregory Ray, general manager; Roger Hicks, chief engineer.
Note: Operating as a translator; primary station KCWC-TV, Lander-Riverton, WY.

Shoshoni, Thermopolis & rural area—K40AQ, Riverton Fremont TV Club Inc. Phone: 307-856-3322.

Technical facilities: 100-w TPO, 1.188-kw ERP, 28-ft. above ground, 7248-ft. above sea level, lat. 43° 27' 00", long. 108° 14' 00".

Transmitter: Boysen Peak, approx. 7-mi. NW of Shoshoni.

Represented (legal): Fager & Singer.

Personnel: Bill Willman, president.

Note: Operating as a translator; primary station KGWL-TV, Lander-Riverton, WY.

★ Shoshoni/West Riverton—K44AW, Riverton Fremont TV Club Inc.

Technical facilities: 100-w TPO, 1.180-kw ERP, 20-ft. above ground, 7238-ft. above sea level, lat. 43° 27' 00", long. 108° 14' 00".

Transmitter: Boysen Peak, approx. 7-mi. NW of Shoshoni.

★ Teton Village—K26CM, William L. Armstrong III.

Technical facilities: 100-w TPO, 1.310-kw ERP, 39-ft. above ground, 10,446-ft. above sea level, lat. 43° 35' 50", long. 110° 52' 13".

Transmitter: Approx. 2-mi. W of Teton Village, on Rendezvous Mountain.

★ Thermopolis—K19CD, Lee E. Hollingsworth.

Technical facilities: 100-w TPO, 0.960-kw ERP, 20-ft. above ground, 5105-ft. above sea level, lat. 43° 39' 07", long. 108° 15' 07".

Transmitter: 1.9-mi. W of Thermopolis.

★ Torrington—K35CI, Western Publishing Co.

Technical facilities: 100-w TPO, 0.822-kw ERP, 144-ft. above ground, 4245-ft. above sea level, lat. 42° 02' 10", long. 104° 10' 50".

Transmitter: On lot 0.99-mi. S of city off highway.

★ Wheatland—K52CX, Mountain TV Network Inc.

Technical facilities: 100-w TPO, 1-kw ERP, 95-ft. above ground, 5194-ft. above sea level, lat. 42° 04' 45", long. 104° 45' 21".

Transmitter: 9.4-mi. ENE of Wheatland.

★ Worland—K08KZ, Lee E. Hollingsworth.

Technical facilities: 10-w TPO, 0.090-kw ERP, 33-ft. above ground, 4701-ft. above sea level, lat. 44° 02' 58", long. 107° 50' 43".

Transmitter: 1.5-mi. N of U.S. 16, 12.1-mi. ENE of Worland.

★ Worland—K15CF, Lee H. Hollingsworth.

Technical facilities: 100-w TPO, 0.791-kw ERP, 105-ft. above ground, 4193-ft. above sea level, lat. 44° 01' 42", long. 107° 58' 20".

Transmitter: 1059 W. River Rd.

PUERTO RICO

Aguada—W63BF, Asociacion Evangelica Cristo Viene Inc.

Technical facilities: 1000-w TPO, 8.64-kw ERP, 85-ft. above ground, 433-ft. above sea level, lat. 18° 19' 31", long. 67° 10' 13".

Requests modification of CP for change to 35.6-kw ERP, 1132-ft. above sea level. BPTTL-890310T5.

Transmitter: 2-mi. S of La Mina, 1-mi. NE of Cerro Santa Gallo, Aguada.

Arecibo—W28AH, Angel F. Ginorio, Antonio Lopez.

Technical facilities: 1000-w TPO, 14.491-kw ERP, 100-ft. above ground, 170-ft. above sea level, lat. 18° 28' 22", long. 66° 43' 49".

Transmitter: Within city limits.

Bayamon—W21AR, Juan Carlos Majos Barreto.

Technical facilities: 100-w TPO, 0.864-kw ERP, 72-ft. above ground, 499-ft. above

sea level, lat. 18° 17' 42", long. 66° 09' 56".

Requests modification of CP for change to 8.640-kw ERP. BMTTL-890310S3.

Transmitter: Ruta 812 intersection, Los Pomos Barrio, Guaraguas Arriba.

★ Isabel Segunda—W28BA, Arzuaga & Martinez Assoc.

Technical facilities: 500-w TPO, 3.93-kw ERP, 151-ft. above ground, 276-ft. above sea level, lat. 18° 09' 29", long. 65° 26' 14".

Transmitter: Barrio Bravos de Boston Caretera Principal Isabel Segunda.

Mayaguez—W08BM, Telecinco Inc. Phone: 809-832-1150.

Technical facilities: 1.00-w TPO, 0.017-kw ERP, 155-ft. above ground, 145-ft. above sea level, lat. 18° 12' 28", long. 67° 08' 47".

Transmitter: 165 Mendez Vigo St., Mayaguez.

Equipment: Emcee transmitter; Taco antenna.

★ Mayaguez—W65BQ, Sevenoaks Co.

Technical facilities: 1000-w TPO, 28.5-kw ERP, 62-ft. above ground, 637-ft. above sea level, lat. 18° 11' 41", long. 67° 07' 39".

Transmitter: 1.3-mi. SE of center of Mayaguez.

★ Quebradillas—W66BM, Arzuaga Bcstg. Group.

Technical facilities: 100-w TPO, 0.950-kw ERP, 115-ft. above ground, 459-ft. above sea level, lat. 18° 29' 16", long. 66° 56' 37".

Transmitter: Quebradillas.

San German—W50AV, Aracelis Ortiz.

Technical facilities: 10-w TPO, 0.026-kw ERP, 26-ft. above ground, 486-ft. above sea level, lat. 18° 04' 56", long. 67° 02' 43".

Requests modification of CP for change to Ch. 66. BMTTL-891129JD.

Transmitter: 0.01-mi. from Rd. 320, San German.

★ San Juan—W43AW, Arzuaga & Martinez Assoc. Phone: 809-895-4198.

Technical facilities: 1000-w TPO, 10.4-kw ERP, 190-ft. above ground, 387-ft. above sea level, lat. 18° 21' 59", long. 66° 09' 00".

Requests modification of CP for change to 100-w TPO, 0.300-kw ERP, 66-ft. above ground, 1804-ft. above sea level, lat. 18° 17' 43", long. 66° 09' 55". Transmitter: to Cerro Awilda Peak, 2-mi. W, SW intersection of Hwy. 174 & Insular Rte. 833. BMTTL-900815IH.

Transmitter: Rd. 831, 1.1-mi. Barrio of Minillas Bayamon.

San Juan—W46AZ, Eastern Satellite Services Inc.

Technical facilities: 100-w TPO, 1.21-kw ERP, 66-ft. above ground, 76-ft. above sea level, lat. 18° 26' 55", long. 66° 03' 55".

Transmitter: Plaza Las Americas Ave., Roosevelt Hato Rey.

Yauco—W54AQ, Miguel Rodriguez.

Technical facilities: 200-w TPO, 1.29-kw ERP, 102-ft. above ground, 2995-ft. above sea level, lat. 18° 08' 59", long. 66° 58' 59".

Transmitter: Maricao Electronics site.

VIRGIN ISLANDS

★ Christiansted—W23AD, Kelly Guglielmi.

Technical facilities: 100-w TPO, 0.740-kw ERP, 59-ft. above ground, 521-ft. above sea level, lat. 17° 44' 53", long. 64° 43' 40".

Transmitter: Little Princess Hill Rd., Christiansted.

★ Coral Bay—W29AU, Bcstg. System Inc.

Technical facilities: 1000-w TPO, 56.9-kw ERP, 102-ft. above ground, 1378-ft. above sea level, lat. 18° 20' 59", long. 64° 44' 23".

Transmitter: Bordeaux Mountain, Virgin Islands.

Ownership of Low Power Television Stations

Includes licensees and permittees. Lottery grantees not included.

ABACUS BCSTG.

Suite 101
1801 Columbia Rd. NW
Washington, DC 20009-2001
Phone: 202-462-3680

Ownership: Benjamin Perez, pres., 100%.

LPTV Stations (9):

Ohio: W40AM, Masury; W24BC, Steubenville.
Pennsylvania: W43AX, Butler; W25BK, Freedom; W28AW, Greensburg; W64BL, Kittanning; W64BI, New Castle; W69CC, Pittsburgh; W20AN, Washington.

ABC MINORITY INVESTMENTS INC.

520 Folsom St.
Little Rock, AR 72202

LPTV Stations (1):

Arkansas: K18DA, Hot Springs.

ABESCON TELECOM CO.

23642 Calabasas Rd.
Calabasas, CA 91302-1592
Phone: 818-884-3818

Ownership: Lawrence Rogow & Gary Spire, principals. See also Coastline Communications, Channel 29 Assoc. & Ponyland Bcstg.

LPTV Stations (1):

Alabama: W46AL, Dothan.

ABILENE CHRISTIAN UNIVERSITY

1600 Campus Court
Abilene, TX 79669

LPTV Stations (1):

Texas: K07UF, Abilene.

ABUNDANT LIFE COMMUNICATIONS INC.

640 Garnet
Ames, IA 50010

LPTV Stations (1):

Iowa: K39BY, Des Moines.

A. B. W. COMMUNICATIONS

1150 Harbor Blvd.
Port Charles, FL 33952

Officer:

Daniel P. Kolenda Sr., pres.

Ownership: Daniel P. Kolenda Sr., 50%; Catherine B. Kolenda, 50%.

LPTV Stations (2):

Florida: W15AT, Port Charlotte; W17AU, Port Charlotte.

ACADEMY OF APPLIED SCIENCES INC.

795 Elm St.
Manchester, NH 03101.

LPTV Stations (1):

New Hampshire: W47AN, Manchester.

JUDITH ANN ACEVEDO

2313 E. Bowie
Harlingen, TX 78550

LPTV Stations (1):

Texas: K12NU, Fairfurras.

CORRINE GALT ACOSTA

6200 Valeria
El Paso, TX 79912
Phone: 915-584-8304

Represented (legal): Stuart B. Mitchell.

LPTV Stations (1):

New Mexico: K53BM, Alamogordo.

ACTS BCSTG. CO. OF CHESAPEAKE INC.

908 Centerville Turnpike S
Chesapeake, VA 23322

LPTV Stations (2):

Virginia: W40AH, Chesapeake; W21AQ, Hampton.

ACTS INC.

4520 Parkbreeze Court
Orlando, FL 32808
Phone: 407-297-0155

Officers:

Claud Bowers, pres.

P. B. Howell Jr., v.p.

Clairece Kibler, gen. sales mgr.

Linda Jarrell, programming dir.

Gary Hawkins, engineering dir.

Steve Beik, dir.

John Jones, dir.

Freeda Bowers, secy.-treas.

Ownership: Non-profit organization.

Represented (legal): Baraff, Koerner, Olender & Hochberg, P.C.

TV Stations (1):

Florida: WACX, Leesburg-Orlando.

LPTV Stations (3):

Florida: W17AB, Tallahassee.
Mississippi: W46BN, Jackson.
Texas: K30DJ, Wichita Falls.

ACTS OF GATESVILLE

1506 W. Main
Gatesville, TX 76528

LPTV Stations (1):

Texas: K48CR, Gatesville.

ACTS OF MARION INC.

2172 Chapel Pike
Marion, IN 46952

LPTV Stations (1):

Indiana: W25BN, Marion.

AER PRODUCTIONS

5501 Soledad Canyon
Acton, CA 93510

LPTV Stations (1):

Montana: K16CF, Bozeman.

AFFILIATED COMMUNICATIONS CORP.

333 Jericho Turnpike
Jericho, NY 11753
Phone: 516-822-5350

LPTV Stations (1):

New Jersey: W28AB, North Bergen County.

AFL GROUP 2

Wisconsin Circle, No. 700
Chevy Chase, MD 20815

LPTV Stations (1):

Virginia: W14BN, Midlothian.

AGK COMMUNICATIONS ASSOC.

Box 95
Syracuse, NY 13250

LPTV Stations (2):

New York: W54AL, Fayetteville; W51BA, Syracuse.

ALAMEDA TELEVISION

1128 Morton St.
Alameda, CA 94502

LPTV Stations (1):

California: K22DA, San Luis Obispo.

ALASKA BROADCAST TELEVISION INC.

6350 West Freeway Dr.
Fort Worth, TX 76150
Phone: 817-737-4011

Officers:

Jimmie Allen, pres.

Daniel Rivera, v.p.

Ownership: Grace Mitchell; Bennie McFather;

Jerry Prevo.

LPTV Stations (1):

Alaska: K20AG, Anchorage.

STATE OF ALASKA

Division of Communications
5900 E. Tudor Rd.
Anchorage, AK 99507
Phone: 907-269-5744

Ownership: State government.

LPTV Stations (249):

Alaska: K09UD, Akhiok; K10MV, Akiak; K09RH, Akutan; K08KD, Alakanuk; K13RP, Aleknagik; K09QL, Allakaket/Alatna; K11QI, Ambler; K09RS, Anaktuvuk Pass; K09QF, Angoon; K02KY, Aniak; K07RE, Anvik; K09RV, Arctic Village; K09RX, Atka; K04NH & K09TZ, Atkasuk; K04KS, Barrow; K09QQ, Beaver; K15AV & K21AQ, Bethel; K09TE, Bettles; K09TD, Birch Creek; K09RI, Buckland; K09SI, Cantwell; K13SD, Cape Pole; K09QG, Chalkyitsik; K02LO, Chefornak; K13VV, Chenega; K02KX, Chevak; K10MT, Chickaloon; K07RY, Chignik; K09SO, Chignik Lagoon; K02MR, Chignik Lake; K07QZ, Chistochina; K13SB, Chitina; K03FY & K06LG, Chuathbaluk; K13SI, Circle; K03GO, K06LP & K07SM, Circle Hot Springs; K02MS & K12NL, Clarks Point; K09TV, Coffman Cove; K13UU, Cold Bay; K08KO, Cooper Landing; K12MO, Copper Center; K15AK, Cordova; K09UK, Council; K07RZ, Crooked Creek; K09RN, Deering; K04KL & K17AF, Delta Junction; K02GU, K04KM & K10LD, Dillingham; K13UX, Diomedes; K13RM, Dot Lake; K09RF, Eagle Village; K09TN & K11SD, Eek; K04KR, Egegik; K09TA, Eight Fathoms Bight; K11QW, Ekwoik; K09TK, Elfin Cove; K09QS, Elim; K05IH, Emmonak; K03GI, English Bay; K11RI, Ernestine; K15AK, Fairbanks; K09RP, False Pass; K07RC, Fort Yukon; K09TP, Freshwater Bay; K11RG, Gakona; K04LZ, Galena; K09QR, Gambell; K10MB, Girdwood; K13UB, Glennallen/Cooper Landing; K07QX, Golovin; K04KT, Goodnews Bay; K04NC, Gravian & Pennock Islands; K11QH, Grayling; K02LW, Gustavus; K07RF, Haines; K12NW, Halibut Cove; K58BI, Healy; K09TB, Hobart Bay; K08KP & K12NT, Hollis; K07RJ, Holy Cross; K11RK, Homer/Seldovia; K07QV, Hoonah; K04MC, Hooper Bay; K09RY, Hughes; K09QD, Huslia; K09QI, Hydraburg; K02MJ, Hyder; K09SP, Igiugig; K04KO, Iliamna; K09SN, Ivanof Bay; K09QP, Kake; K09QY, Kaktovik; K09TR, Kalskag; K09TX, Kaltag; K09QK, Karluk; K09SM, Kasaan; K09UE, Kasigluk; K23AF, Kenai/Soldotna/Sterling; K21AH, Ketchikan; K09RW, Kiana; K09QW, King Cove; K04KN & K08KS, King Salmon; K04LM, Kipnuk; K09QZ, Kivalina; K07TI, Klawock; K04KQ, Klukwan; K02KZ, Kobuk; K13UY, Kodiak; K07QW, Koliganek; K09RG, Kongiganak; K09SL, Kotlik; K13UE, Kotzebue; K02MB, Koyuk; K03FZ, Koyukuk; K09UJ, Kwethluk; K11SC & K13UK, Kwigillingok; K07SK, Labouchere Bay; K11RJ, Lake Louise/Eureka/Nelchina; K09QE, Larsen Bay; K07TT, Levelock; K11RW, Lime Village; K05IR & K10MU, Long Island; K07RX, Manley Hot Springs; K09TO, Manokotak; K02KV, Marshall; K09QC, McGrath; K03GK, McKinley Park; K04MD, Mekoryuk; K09QJ, Mentasta Lake; K07SL, Metlakatla; K09TI, Meyers Chuck; K05IK & K09SZ, Minchumina; K13TK, Minto; K15AP, Moose Pass; K13UM, Mosquito Lake; K13TJ, Mountain Village; K13TZ, Naknek; K10MR, Napakiak; K02MZ & K07SJ, Napaskiak; K09TJ, Naukati Bay; K09QM, Nelson Lagoon; K55DE, Nenana; K09QV, New Stuyahok; K02LN, Newtok; K13QU, Nightmute; K04MB, Nikolai; K09RK, Nikolski; K39AA, Ninilchik; K07RI, Noatak; K13UG, Nome; K09RQ, Nondalton; K09RU, Noorvik; K04KP, Northway; K09RT, Nuiqsut; K02KW, Nulato; K13RN, Old Harbor; K07QY, Ouzinkie; K11QV, Paxson; K13SV, Pedro Bay; K09RM, Pelican; K04MA, Perryville; K21CK, Petersburg; K02LI, Pilot Point; K15AU, Pilot Station; K02LV, Pitka's Point; K09SY, Point Baker; K09QN, Point Hope; K09UC, Port Lay; K09TL, Port Alice; K07SH, Port Alsworth; K09OB & K13SC, Port Graham; K13SA, Port Heiden; K07RG, Port Lions; K07SO, Port Moller; K11QX, Port Protection; K07TU, Portage Creek; K09SX, Quinhagak; K09RD, Rampart; K02LA, Red Devil; K09TC, Rowan Bay; K04KU, Ruby; K09SH, Russian Mission; K09RA, Sand Point; K07RD, Savoonga; K02LS, Scammon Bay; K09RL, Selawik; K55DD, Seward; K04KY, Shageluk; K07QU, Shaktoolik; K12NO, Sheep Mountain; K11QR, Sheldon Point; K09RZ, Shishmaref; K07RA, Shungnak; K03GJ, Sitka; K11QE, Skagway; K04KX & K13SM, Siana; K07SX, Sleetmute; K09RE, St. George; K13SX, St. Mary's; K09QX, St. Michaels; K09RB, St. Paul; K09RR, Stebbins; K09SV, Steven's Village; K13SE, Stony River; K04LN, Takotna; K07RB, Tanana; K09SW, Tanunak; K13SJ, Tatitlek; K13RO, Telida; K09RO, Teller; K07RH, Tenakee Springs; K11QU, Tetlin; K07SN, Thorne Bay; K09QU, Togiak; K13RR, Tok/Tanacross/Tetlin; K11QG, Toksook Bay; K24AG, Trapper Creek/Talkeetna; K08ID, Tuluskak; K09TF, Tuntutuliak; K09QH, Tyonek; K09RC, Unalakleet; K04KV, Unalaska; K15AI, Valdez; K09TW, Venetie; K09QO, Wainwright; K02LT, Wales; K07SI, Whales Pass; K11QT, White Mountain; K09UB, Whittier; K09TG, Wiseman; K02ME, Womens Bay; K21AF, Wrangell; K09UA, Yakutat.

ALEGRIA BCSTG. CORP.

2nd Floor
385 Eighth St.
San Francisco, CA 94103

LPTV Stations (10):

California: K35BI, Caspar; K56DD, Eureka; K32CV, K61EI & K69FE, San Luis Obispo.

LPTV Ownership

Hawaii: K53CL, Hilo; K23CT, K25CZ, K27DK & K35DB, Kailua.

ALLIANCE PUBLISHING CO. INC.

Box G
114 E. 4th
Alliance, NE 69301
Phone: 308-762-3060

Ownership: The Seaton Group, 100%. The Seaton Group publishes daily & weekly newspapers in Kansas, Nebraska, South Dakota & Wyoming.

LPTV Stations (1):
Nebraska: K35CJ, Alliance.

Newspapers:
Nebraska: The Alliance Times-Herald.

ALLONAS COMMUNICATIONS INC.

Box 839
3323 Parcher Rd.
Bucyrus, OH 44820
Phone: 419-562-3830
Fax: 419-562-2595

Officers:
William E. Allonas III, pres. & chief exec. officer

Charlie Earl, chief operating officer
James Pry, chief financial officer
Kevin J. Pifher, station mgr.
Bill Allonas, marketing dir.
Kevin J. Pifher, programming dir.
Rick Cruz, engineering dir.

Branch Offices:
1820 E. Mansfield Rd.
Bucyrus, OH 44820
Phone: 419-562-3830

Ownership: Carol E. Allonas, gen. partner, 37.5%; William E. Allonas III, gen. partner, 37.5%; James W. Pry II, gen. partner, 25%.

Represented (legal): James W. Pry II.

LPTV Stations (2):
Ohio: W22AE & W54AF, Bucyrus.

DAVID J. ALTERI

214 Colorado St.
Watertown, KY 13601

LPTV Stations (1):
New York: W34AR, Potsdam & Canton.

ALTES ELLPEE INC.

204 Walnut St.
Shepherdsville, KY 40165

Officers:
Ann Newton, sales
John W. Smith Sr., engineering

Represented (legal): Gene R. Osselmeier.

LPTV Stations (1):
Kentucky: W66BC, Shepherdsville.

AMBASSADOR MEDIA CORP.

7600 Potomac Falls Rd.
McLean, VA 22102

Ownership: William L. Armstrong, pres., 45%; Brian P. Hogan, v.p., 10%; Ellen M. Armstrong, 45%. See also separate listings for the Armstrongs.

Represented (legal): Hopkins & Sutter.

TV Stations (1):
Idaho: KPVI, Pocatello-Blackfoot-Idaho Falls.

LPTV Stations (5):
Idaho: K19AV, Montpelier; K22BI, Rigby; K33AI, Twin Falls.
Wyoming: K53CW, Green River/Rock Springs; K48BM, Jackson.

Radio Stations:
Colorado: Armstrongs have interest in KEZW(AM), Aurora.

Other Holdings:
Broadcast Holdings: Armstrongs have 50% each of KKVI(TV), Twin Falls, ID & permit-tee of KJVI, Ch. 2, Jackson, WY.

AMERICAN BROADCASTING SYSTEMS INC.

Box 99
Searcy, AR 72143

Officers:
Cecil Fuller, pres.
William E. Swain, v.p.
John Kenney, v.p.
Maryann Edge, secy.

Ownership: Diana K. Hall, 100%.

LPTV Stations (1):
Oklahoma: K18AM, Ponca City.

AMERICAN CHRISTIAN TELEVISION SYSTEMS INC.

6350 West Freeway Dr.
Fort Worth, TX 76150
Phone: 817-737-4011

Officers:
Jimmie R. Allen, pres.
Richard McCartney, v.p. & chief operating officer

Bob Taylor, sales
Mike Mooney, engineering

Ownership: Southern Baptist Convention.

Represented (legal): May & Dunne.

LPTV Stations (12):
Arizona: K34BM, Tucson.
Arkansas: K49CG, Little Rock.
Florida: W52AJ, Tallahassee.
Georgia: W36AN, Albany; W42AQ, Augusta.
Louisiana: K22CQ, Monroe.
Michigan: W48AX, Grand Rapids.
New York: W29AL, Albany.
Tennessee: W22AP, Jackson.
Texas: K22BG, Lubbock; K64DN, Victoria.
Virginia: W46BB, Richmond.

AMERICAN INDIAN TV & RADIO NETWORK

2606 S. Sheridan Rd.
Tulsa, OK 74129

LPTV Stations (1):
Oklahoma: K19CJ, Muskogee.

AMERICAN LO-POWER TV NETWORK INC.

Box 352
Westford, MA 01886

LPTV Stations (8):
Florida: W66AU, St. Petersburg.
Iowa: K69FY, Burlington.
Louisiana: K65EB, Morgan City.
Montana: K20CQ, Bozeman.
New Mexico: K24CN, Clovis; K47CF, Hobbs.
Texas: K28CV, Brownwood.
Washington: K18BY, Aberdeen.

AMERICAN TELEVISION NETWORK INC.

1155 21st St. NW
Suite 400
Washington, DC 20036
Phone: 202-785-2143

Officer:
Edward L. Weidenfeld, pres.

LPTV Stations (9):
Arizona: K10NI, Lake Havasu; K52DA, Yuma.
California: K21CQ, Brawley & Imperial; K33BX, Grass Valley; K19BN, San Diego.
Indiana: W04BV, Evansville.
Massachusetts: W41AM, Hyannis.
Texas: K38DB, Bryan.
Wisconsin: K63DS, Madison.

AMERICAN TRANSLATOR DEVELOPMENT INC.

Box 4179
Boulder, CO 80306

LPTV Stations (2):
Hawaii: K18CI, Kailua Kona.
Washington: K52DK, Pullman.

AMERICAN TV NETWORK INC.

1155 21st St. NW
Suite 400
Washington, DC 20036
Phone: 202-785-2143

LPTV Stations (11):
Arizona: K53DJ, Casa Grande; K48CD, Flagstaff; K62DK, Phoenix; K39BV, K41CE & K43CA, Quartzsite.
California: K69FO, Blythe; K38AT, Twentynine Palms; K26BH, Yucca Valley.
Florida: W11BQ, Daytona Beach.
Idaho: K41CO, Moscow.

AMOS COMMUNICATIONS INC.

911 Vandemark Rd.
Sidney, OH 45367

LPTV Stations (1):
New York: W32AS, Poughkeepsie.

BRIAN KEITH ANOERSON

8870 W. Airport Dr.
West Paducah, KY 42053

LPTV Stations (1):
Kentucky: W10BY, Paducah.

A & F MECHANICAL INC.

156 2nd Ave., SE
Garrison, ND 58540

LPTV Stations(1):
North Dakota: K21CZ, Garrison.

NEAL L. ANDREWS JR.

300 N. 21st St.
Birmingham, AL 35203

LPTV Stations (1):
Nevada: K46CV, Las Vegas.

EDWARD F. ANGLIN

Box 157-A
Rte. 1
Negaunee, MI 49866

LPTV Stations (2):
Arkansas: K04NF & K07TN, Springdale.

THELMA W. ANGLIN

16 Starling Ave.
Martinsville, VA 24115

LPTV Stations (1):
South Carolina: W53AK, Branchville.

APPLIED COMMUNICATIONS TECHNOLOGIES

Box 200
Roslyn, NY 11576

Officers:
Angela Shaw DeCock, pres.
Thomas J. Morrison III, v.p.

Ownership: Angela S. DeCock, 90%.

LPTV Stations (1):
Louisiana: K67EI, Baton Rouge.

ARCH COMMUNICATIONS CORP.

One Corp. Center
Hartford, CT 06103
Phone: 203-527-6161

Officer:
Arnold Chase, pres.

LPTV Stations (1):
Connecticut: W10BQ, New Haven.

ARIZONA CHRISTIAN TELEVISION SYSTEM INC.

Box 39
Phoenix, AZ 85001
Phone: 602-264-3939
Fax: 602-263-8150

Officer:
Rick Hooton, pres.

Ownership: American Christian Television System Inc. See listing.

LPTV Stations (1):
Arizona: K39BI, Phoenix.

ARKANSAS RURAL TELEVISION CO.

9165 White Dr.
Cord, AR 72524
Phone: 501-799-8258

Officers:
Paula S. Baird Pruett, pres.
Ron Pruett, v.p.
Steven J. Pruett, v.p.
Catherine Balthrop, secy.-treas.
Kristen Cannoles, asst. secy.

Ownership: Paula S. Baird Pruett, 60%; Ron Pruett, 40%. Paula S. Baird Pruett owns in KASN(TV) Pine Bluff, AR; has interest in WMSN-TV Madison, WI.

LPTV Stations (4):
Arkansas: K08LH, Appleton; K10NO, Batesville; K13VZ, Camden; K05JI, El Dorado.

ELLEN M. ARMSTRONG

7600 Potomac Falls Rd.
McLean, VA 22102
Phone: 202-835-8098

Represented (legal): Hopkins & Sutter.

TV Stations (1):
Idaho: 50.0% of KKVI, Twin Falls.

LPTV Stations (6):
Idaho: K09VD, Ashton; K48DG, Malad City; K12OA, Pocatello; K12OB, St. Anthony; K03GT & K05IX, Twin Falls.

Radio Stations:
Colorado: Has interest in KEZW(AM), Aurora.

Other Holdings:
Broadcast Holdings. Has interest in permit-tee of KJVI, Ch. 2, Jackson, WY.

WILLIAM L. ARMSTRONG III

7600 Potomac Falls Rd.
McLean, VA 22102
Phone: 202-835-8098

TV Stations (1):
Idaho: 50% of KKVI, Twin Falls.

LPTV Stations (13):
Idaho: K13VI, Blackfoot; K07UL, Burley; K09UZ, Driggs; K02NP, Filer; K12OE, Firth-Basalt; K12NZ, Idaho Falls; K08KV, Jerome; K22DB, Preston; K13VP, Rigby; K02NO, Rupert; K13VJ, Shelley.
Wyoming: K08LB, Afton; K26CM, Teton Village.

Radio Stations:
Colorado: Has interest in KEZW(AM), Aurora.

Other Holdings:
Broadcast Holdings: Has interest in permit-tee of KJVI, Ch. 2, Jackson, WY.

ARZUAGA & MARTINEZ ASSOC.

Box 980
Rd. 2
Quebradillas, PR 00742-0980
Phone: 809-895-4198
Fax: 809-895-2725

Ownership: Jose J. Arzuaga, pres., 51%; Jose J. Martinez, marketing dir., 49%.

LPTV Stations (3):
Puerto Rico: W28BA, Isabel Segunda; W66BM, Quebradillas; W43AW, San Juan.

Radio Stations:
Puerto Rico: WREI(FM), Quebradillas.

KERMIT C. ASHBY

4177 Arthur
Beaumont, TX 77706

LPTV Stations (1):
Texas: K50CK, Bryan.

ASOCIACION EVANGELISTICA CRISTO VIENE INC.

Box 949
Camuy, PR 00627
Phone: 809-898-1520
Fax: 809-898-0529
Officers:
Jose J. Avila, pres.
Vicente Vales, gen. mgr.
Albert Gonzales, marketing dir.
Nitza Ramos, programming dir.
Jorge Figueroa, engineering dir.
Edwin Tavaraz, secy.
Ownership: Tito Apiles, 25%; Jose J. Avila, 25%; Edwin Tavaraz, 25%; Vincente Vales, 25%.

Represented (legal): Mitchell, Boyer & Associates.

TV Stations (1):
Puerto Rico: WCCV-TV, Arecibo.

LPTV Stations (1):
Puerto Rico: W63BF, Aguada.

ASSOCIATED CHRISTIAN TV SYSTEM INC.

4520 Park Breeze Court
Orlando, FL 32808

LPTV Stations (1):
Florida: W17AB, Tallahassee.

ATHENS BCSTG. CO. INC.

1717 Hwy. 72 W
Athens, AL 35661

LPTV Stations (1):
Alabama: W28AP, Athens.

ATRIUM BCSTG. CO.

26642 Calabasas Rd.
No. 104
Calabasas, CA 91302

Ownership: Lawrence Rogow & Gary Spire, principals. See also Abescom Telecom Co., Channel 29 Assoc., Coastline Communications, Ponyland Bcstg.

LPTV Stations (1):
Arizona: K58DV, Phoenix.

ATWATER KENT COMMUNICATIONS

No. 189
4470 SW Hall St.
Beaverton, OR 97005

LPTV Stations (2):
Oregon: K14HN, Hillsboro; K16CB, Portland.

AUSTIN TELEVISION

c/o Darrold A. Cannan Jr.
503 City National Bank Bldg.
Wichita Falls, TX 76301
Phone: 512-835-0042

Ownership: Cannan Communications Inc., 39.95%; Channel 42 of Austin Inc., 39.95%; Beard Management Inc., 15%; Six Percent Inc., 5.10%. Channel 42 of Austin Inc. ownership: Michael D. McKinnon, pres., 20%; South Texas Telecasting Inc. 80%. Beard Management ownership: Steven F. Beard Jr., pres., 100%. Six Percent ownership: Joy Manning Scott, pres., 33.32%; Joe M. Kilgore, 19.04%; Henry M. Whittington, 19.04%; John Taylor King, 14.28%; Mary Nell Garrison, 14.28%. See also listing for Cannan Communications.

TV Stations (1):
Texas: KBVO-TV, Austin.

LPTV Stations (1):
Texas: K30CE, Austin.

AUSTIN TELEVISION ASSN.

Box 10
Austin, TX 89310

LPTV Stations (1):
Nevada: K28DI, Austin.

1991 Edition

AVN INC.

2827 Central Ave.
Augusta, GA 30909
Phone: 404-736-6700

Ownership: Jeremy M. Coghlan, pres.

LPTV Stations (1):
Georgia: W67BE, Augusta.

BABY BOOM BCSTG. CO.

Suite 104
23642 Calabasas Rd.
Calabasas, CA 91302-1592
Phone: 818-884-3818
Fax: 818-884-9779

Ownership: Response Bcstg. Corp. Lawrence Rogow & Gary Spire, principals. See also Atrium Bcstg., Channel 29 Assoc., Ponyland Bcstg.

Represented (legal): Arter & Hadden.

LPTV Stations (2):
Iowa: K54CW, Ames.
Minnesota: K66DT, Minneapolis.

BACA COUNTY

Box 116
Springfield, CO 81073

LPTV Stations (1):
Colorado: K60DP, Springfield.

CHARLES E. BACA JR.

3005 N. 21st Place
Phoenix, AZ 85009

LPTV Stations (1):
Florida: W65BR, Pensacola.

BAHIA HONDA INC.

540 Leucadendra Dr.
Coral Gables, FL 33156

LPTV Stations (1):
Florida: W63BH, Orlando.

BAKER COUNTY FAMILY TELEVISION

Box 1002
Glen St. Mary, FL 32087

LPTV Stations (1):
Florida: W28AK, Macclenny.

FRANK A. BAKER

704 Market St.
Marianna, FL 32446

LPTV Stations (1):
Alabama: W29BB, Dothan.

Other Holdings:
Broadcast Holdings: Owns permittee for WTLL, Ch. 57, Live Oaks, FL.

RICHARD W. BAKER

1803 Hwy. 19
Holiday, FL 34691

LPTV Stations (2):
Alabama: W11CG, Decatur
Texas: K50CW, Waco.

B & B PRODUCTIONS INC.

1700 Duncan St.
Pampa, TX 79065

LPTV Stations (1):
Texas: K69FF, Plainview.

RITA BANE

LPTV Stations (2):
Wisconsin: W11CA, Richland Center.

BAR BCSTG.

2532 W. Roveen
Phoenix, AZ 85029

LPTV Stations (1):
Hawaii: K51DQ, Wailuku.

JUAN CARLOS M. BARRETO

Box 846
Rd. 411 km 4.3
Aguada, PR 00602

LPTV Stations (1):
Puerto Rico: W21AR, Bayamon.

HOWARD P. BATIE

631 Madison St.
Clarksville, TN 37040
Phone: 615-645-2650

LPTV Stations (2):
Tennessee: W33AO, Clarksville; W60BH, Clarksville.

VINCENT A. BATTISTA

620 Balsam Lane
Palastine, IL 60067

LPTV Stations (1):
Illinois: W30AW, Elgin.

N. JEAN BAZ

Box 177
Jamestown, TN 38556

LPTV Stations (1):
Tennessee: W63BC, Jamestown.

BEACH BROADCASTING

Suite 580
450 N. Park Rd.
Hollywood, FL 33021

LPTV Stations (2):
Florida: W62BR, Cocoa; W59BO, Fort Myers.

BEACON BCSTG. CORP.

11657 Village Lane
Jacksonville, FL 32223

LPTV Stations (1):
Georgia: W47AU, Macon.

CHARLES E. BEAVER

526 Roanoke Ave.
Roanoke Rapids, NC 27870

LPTV Stations (1):
Virginia: W42BL, South Boston.

BEECH STREET COMMUNICATIONS

516 Beech St.
Texarkana, TX 75504

LPTV Stations (1):
Arkansas: K35CS, Texarkana.

BELL PRESS INC.

Box 189
120 W. 3rd St. S
Ladysmith, WI 54848-0189
Phone: 715-532-5591

Officers:
Donald L. Bell, pres.
Audrey M. Bell, v.p.
James L. Bell, secy.-treas.
LPTV Stations (1):
Wisconsin: K06AS, Ladysmith.
Newspapers:
Wisconsin: Ladysmith News (weekly).

RANDOLPH VICTOR BELL

4314 Cherry Court
Evanville, IN 47715

LPTV Stations (1):
Indiana: W67CB, Evansville.

BELBRIDGE ELEMENTARY SCHOOL DISTRICT

19447 Wagon Wheel Rd.
McKittrick, CA 93251
Phone: 805-762-7381

Officers:
Mike Butcher, superintendent
Matt Revenaugh, engineering
Ownership: School district.

Represented (legal): Schwartz, Woods & Miller.

LPTV Stations (2):
California: K19CK, Belridge; K50CL, Belridge.

BELVIERE DAILY REPUBLICAN

401 Whitney Blvd.
Belvidere, IL 61008

Officers:
P. Mattison, pres.
LPTV Stations (2):
Illinois: W51BO, Belvidere; W59BZ, Belvidere.
Newspapers:
Illinois: Belvidere Daily Republican.

YING HUA BENNS

103 Averill St.
Lookout Mountain, TN 37350
Phones: 615-821-1410; 404-694-3337

Represented (legal): Mullin, Rhyne, Emmons & Topel, P.C.

LPTV Stations (1):
Tennessee: W39AW, Chattanooga

Other Holdings:
Broadcast Holdings: Has interest in WFLI-TV, Cleveland, TN.

CHRISTINA M. BERRY

3654 Chatham Dr.
Palm Harbor, FL 34684

LPTV Stations (3):
Florida: W67CL, Jacksonville.
North Carolina: W66BO, Raleigh.
Ohio: W51BS, Dayton.

BETTER LIFE TV

63505 Ditch Creek Rd.
Rogue River, OR 97537

LPTV Stations (2):
Oregon: K65EJ, Grants Pass; K62DN, Medford.

RONALD A. BEVINS

713 W. Yakima Ave.
Yakima, WA 98902

LPTV Stations (3):
Washington: K17CJ, K56EG & K60EB, Yakima & Wapato.

CHARLES BILLINGS

5838 Woodhaven Circle
Fayetteville, NC 28301

LPTV Stations (1):
Hawaii: K42CO, Honolulu.

BITTERROOT VALLEY PUBLIC TELEVISION

Box 588
Hamilton, MT 59840
Phone: 406-961-3692

Ownership: Community owned.
Represented (legal): Schwartz, Woods & Miller.

LPTV Stations (2):
Montana: K21AN, Darby; K67EC, Pinesdale.

BJM COMMUNICATIONS

2616 Glenbrook Way
Bishop, CA 93514

LPTV Stations (2):
California: K25CJ & K28CC, Mammoth Lakes.

BLACK INK INC.

6350 W. Freeway Dr.
Fort Worth, TX 76150

LPTV Stations (1):
Indiana: W14AT, Indianapolis.

BLACK MEDIA ASSOCIATES

Box 5235
New York, NY 10185

LPTV Ownership

LPTV Stations (6):
Kentucky: W14BH & W43AS, Pikeville.
Mississippi: W23CV & W66BP, Natchez.
New Mexico: K50CB, Carlsbad; K39BU, Hobbs.

BLACK ROCK CABLE INC.

3rd & Main
Beatty, NV 89003

LPTV Stations (1):
Nevada: K66DI, Pahrump.

BLACK WOMEN'S NETWORK OF NEW JERSEY INC.

354 S. First Ave.
Mount Vernon, NY 10550

LPTV Stations (1):
Louisiana: K23BW, Many.

BLACKHAWK BROACASTING CORP.

2712 Capri Court
Rockford, IL 61111
Phone: 815-987-3972
Fax: 815-987-3975

Ownership: Joe Musser, pres., 100%.
Represented (legal): Miller & Fields.

LPTV Stations (1):
Illinois: W08CM, Rockford.

BLACKS OESIRING MEDIA INC.

Box 520
1024 Main St.
Livingston, TN 38570
Phone: 615-823-5633

Officers:
Millard V. Oakley, pres.

LPTV Stations (1):
Arkansas: K20CE, Crossett; K52CU & K57EI, Hope.

California: K39CQ, Santa Maria.
New York: W47AQ, Massena.
Oklahoma: K48CS, Enid.
Oregon: K52AS, Altamont/Klamath Falls.
Texas: K47CU & K56DT, Nacogdoches; K32CP, Pampa.
Utah: K21BY, Logan.
Washington: K45CZ, Pullman.

BLAINE COUNTY PUBLIC TELEVISION INC.

63 Fourth St.
Chinook, MT 59523

LPTV Stations (1):
Montana: K27CJ, Harlem.

JOHN E. BLOEMER

73113 Buck Springs Dr.
Palm Springs, CA 92260

LPTV Stations (1):
Nevada: K25DG, Lake Tahoe.

ELLEN BLOOM

6189 Granite Reef Rd.
Scottsdale, AZ 85253

LPTV Stations (2):
Arizona: K18CC, Phoenix.
Idaho: K39CC, Boise.

BLUE MOUNTAIN BCSTG. ASSN.

12th St. & Larch Ave.
College Place, WA 99324
Phone: 509-525-0882

LPTV Stations (2):
Washington: K45DA, College Place; K27DD, Walla Walla.

BONNIE LEE BLUM

3109 Live Oak Dr.
Brenham, TX 77833

LPTV Stations (2):
Texas: K30CF & K46BD, Brenham.

BOGALUSA DAILY NEWS INC.

525 Avenue V
Bogalusa, LA 70427

Ownership: Wick Communications, 100%.

LPTV Stations (1):
Louisiana: K23CR, Bogalusa.

Newspapers:

Arizona: Bisbee Review, Sierra Vista Herald-Dispatch.

Louisiana: Bogalusa Daily News, Iberian (New Iberia), Sentry-News (Slidell).

North Carolina: Roanoke Rapids Herald.

North Dakota: Daily News (Wahpeton), Williston Herald.

Oregon: Ontaria Argus-Observer.
Publishing: Also publishes weeklies.

MICHAEL A. BOGNER

25 Victoria Dr.
Amityville, NY 11701

LPTV Stations (1):
New York: W63BJ, Amityville.

JOHN W. BOLER

4015 9th Ave.
Fargo, ND 58103

LPTV Stations(2):
Minnesota: K06MA, Baudette; K17CD, Bemidji.

EDWARD JAY BOLTON

Box 151
Rte. 3
Advance, NC 27006

LPTV Stations (1):
North Carolina: W10BZ, Wilmington.

THE BON-TELE NETWORK

1001 E. Entry Dr.
Pittsburgh, PA 15216
Phone: 412-531-6678

Officer:
Roy Anderson

Ownership: Nancy B. Hahn.

LPTV Stations (1):
Pennsylvania: W63AU, Pittsburgh.

ALFREO O. BONATI

880 Mandalay Ave.
C-512
Clearwater, FL 34630

LPTV Stations (1):
Florida: W56CR, Hudson.

CLARABELLE F. BOONE

771 Preston Ave. S
St. Petersburg, FL 33701

LPTV Stations (1):
Pennsylvania: W05BX, Harrisburg.
Washington: K14IF, Spokane.

BOROERLANOS BCSTG. INC.

77 Baybridge
Gulf Breeze, FL 32561

LPTV Stations (1):
Florida: W08DB, Pensacola.

BOULDER TV TRANSLATOR ASSOC.

215 N. Madison
Boulder, MT 59632

LPTV Stations (1):
Montana: K27CD, Boulder.

BOWEN MEDIA CORP.

Box 1299
17 Plaza Shopping Center
Gloucester, VA 23061
Phones: 804-642-8851; 800-442-8851
Fax: 804-642-8854

Officers:
Lee G. Bowen, pres., chief operating officer & gen. mgr.

Harold Grossman, chief financial officer
W. H. Woodson, marketing dir.
Kay B. Helm, programming dir.
Richard Lee, engineering dir.

Ownership: Lee G. Bowen, 52%; Douglas Grossman, 13.5%; Christopher E. Sandy, 10.25%.

Represented (legal): Tharrington, Smith & Hargrove.

LPTV Stations (1):
Virginia: W51BH, Gloucester.

JIMMIE BOYO

4971 Vickie Dr.
Memphis, TN 38109
Phone: 901-789-0584

LPTV Stations (1):
Tennessee: W61BP, Memphis.

SYONEY BRAVERMAN

55 Main St.
Weaverville, NC 28787

LPTV Stations (1):
North Carolina: W30AS, Weaverville.

MARION B. BRECHNER & ESTATE OF JOSEPH BRECHNER

Box 531103
Orlando, FL 32853-1103
Phone: 407-423-4431

Branch Office:
55 Woodside Ave.
Briarcliff Manor, NY 10510
Phone: 914-941-7146

Berl Brechner, dir. of operations

Represented (legal): Cohn & Marks.

TV Stations (2):
Kansas: KTKA-TV, Topeka.
Maryland: WMDT, Salisbury.

LPTV Stations (1):
Delaware: W27AJ, Dover.

Radio Stations:
Ohio: WKFI(AM) & WSWO(FM), Wilmington.

Other Holdings:
Great Outdoor Advertising Inc., Wilmington, OH.

BRECKENRIDGE BCSTG. CO.

1800 Midwest Plaza
Minneapolis, MN 55404

LPTV Stations (5):
Ohio: W53AX, North Randall; W47BE, Seven Hills.

Oklahoma: K02NS, Oklahoma City.
Texas: K55FV, Houston.
Washington: K58DP, Seattle.

QUENTIN L. BREEN

HC 30
Box 1041
Chiloquin, OR 97624

LPTV Stations (4):
Oregon: K51FG, K65EX, K67FB & K69GC, Chiloquin.

SCOTT BREHANY

5851 Carriage Brook Rd.
Montgomery, AL 36116

LPTV Stations (4):
Florida: W14BL, Fort Walton Beach; W20AW, Mexico Beach; W39BF, Midway-Woodlawn Beach; W16AP, West Bay.

BRESNAN COMMUNICATIONS CO.

709 Westchester Ave.
White Plains, NY 10604
Phone: 914-997-5656
Fax: 914-997-6871

Officers:
William J. Bresnan, chief exec. officer
Jeffrey S. DeMond, v.p., finance & chief financial officer

Patrick J. Bresnan, marketing dir.
Michael Bresnan, operations dir.
Brian LaPlaut, engineering mgr.

Ownership: William J. Bresnan, 50%; Tele-Communications Inc., 49%; Bresnan Communications Inc., (wholly owned by William J. Bresnan), 1%.

Cable Communities (20):

Georgia: Jesusp.

Michigan: Bay City, Butman Twp., Chippewa Twp., Escanaba, Forsyth Twp., Hope Twp., Houghton, Iron Mountain, Ironwood, K.I. Sawyer AFB, Kawkawlin Twp., Marquette, Omer, Sage Twp., Sault Ste. Marie, Whittemore.

Minnesota: Brainerd, Duluth.

Wisconsin: Lake Nebagamon.

LPTV Stations (5):
Michigan: W24BE, W43AN, W59AQ, W63AW & W67AO, Iron Mountain.

BREWER COMMUNICATIONS INC.

Box 756
Okmulgee, OK 74447

LPTV Stations (1):
Oklahoma: K28CJ, Okmulgee.

BRIGHTNESS MINISTRIES INC.

120 W. Court Ave.
Jeffersonville, IN 47130
Phone: 812-284-3483
Fax: 812-284-5484

Officers:

John W. Smith Jr., pres., chief operating officer & marketing dir.

Darlene Smith, chief financial officer & secy.

John W. Smith Sr., v.p. & engineering dir.

Lou Smith, programming dir.

Mary L. Smith, treas.

Ownership: Non-stock corp.

Represented (legal): Bechtel & Cole.

LPTV Stations (2):
Indiana: W05BE, Jeffersonville.
Kentucky: W20AX, Glasgow.

RONALD E. BRINEY

628 N. Third St.
Bardstown, KY 40004

LPTV Stations (1):
Kentucky: W45AM, Bardstown.

BROACAST OATA CORP.

25 Rockwood Place
Englewood, NJ 07631
Phone: 201-894-8000

Officers:

James E. Lindstrom, sr. v.p.

LPTV Stations (4):

Indiana: W61BD, Muncie.

Mississippi: W67CG, Jackson.

Nevada: K67EM, Las Vegas.

Pennsylvania: W50BC, Wilkes-Barre.

MDS Systems:

Arizona: WHB522, Phoenix.

California: WG394, Anaheim; WPW85,

Bakersfield; WHD479, Los Angeles;

WPX66, Monterey; WQQ75, Oxnard-

Ventura; WGW352, Sacramento; WPW94,

San Bernardino-Riverside; WHT559, San

Diego; WLK228, San Francisco; KNK25,

Santa Barbara.

District of Columbia: WHT747, Washington.

Florida: WLK230, Miami.

Georgia: WGW309, Atlanta.

Illinois: WHT562, Chicago.

Indiana: WLK246, Indianapolis.

Minnesota: WCU552, Minneapolis.

Missouri: WHT702, St. Louis.

New York: WLK227, New York.

Ohio: WDU606, Columbus.

Oklahoma: WFY642, Oklahoma City.

Pennsylvania: WLK231, Philadelphia.

Wisconsin: WHT566, Milwaukee.

MMDS Systems:
 Alaska: NEW, Juneau.
 Colorado: WLK388, Aspen; WLK361, Vail.
 Florida: WLW993, Fort Walton Beach.
 Idaho: WHT798, Boise.
 Indiana: WLW973, Bloomington.
 Michigan: WLC270, Marquette.
 Montana: WLW960, Billings.
 Nebraska: NEW, Grand Island.
 North Dakota: WLW961, Bismarck; WLC269, Minot.
 Pennsylvania: GWG382, Johnstown.
 Other Holdings:
 Broadcast Holdings: Has radio holdings.

BROADCASTING SYSTEMS INC.

Nos. 105-106
 21617 N. Ninth Ave.
 Phoenix, AZ 85027
 LPTV Stations (3):
 Arizona: K25DM & K64DR, Phoenix.
 Virgin Islands: W29AU, Coral Bay.

BROOKS BCSTG. INC.

No. 217
 279 S. Beverly Dr.
 Beverly Hills, CA 90212
 LPTV Stations (1):
 Colorado: K38CT, Fort Collins.

JOHN O. BROOMALL

2336 Cascade Dr., NW
 Acworth, GA 30101
 Phone: 404-974-8924
 LPTV Stations (3):
 Georgia: W55BM, Marietta; W56CD, Rome; W67CI, Roswell.

GERALD BROTHERS JR.

3512 E. 15th St.
 Tulsa, OK 74112
 LPTV Stations (2):
 Louisiana: W54BJ, Slidell.
 Oklahoma: K07UW, Norman.

JAMES BROWN

Box 387
 Laurens, SC 29360
 LPTV Stations (1):
 North Carolina: W23AN, Morganton.

GREGORY V. BROWNING

2712 Andover Rd.
 Florence, SC 29501
 LPTV Stations (1):
 South Carolina: W43AQ, Columbia.

BROWNING PUBLIC SCHOOLS

129 First Ave. SE
 Browning, MT 59417
 Phone: 406-338-2715
 LPTV Stations (1):
 Montana: K55FE, Browning.

BRUCE INDEPENDENT TV INC.

Box 453
 Bruce, MS 38915
 Phone: 601-983-2801
 Officers:
 William E. Morgan, pres., gen. mgr. & engineering dir.
 Ann Morgan, marketing dir.
 Rob Morgan, programming dir.
 Ownership: William E. Morgan, 66.66%;
 Freddie Lindsey, 33.33%.
 LPTV Stations (1):
 Mississippi: W07BN, Bruce.

TIMOTHY S. BRUMLIK

545-5 Delaney
 Orlando, FL 32801
 LPTV Stations (4):
 Florida: W07BZ, Orlando.

Georgia: W05BM, Americus; W04CG, Boston; W07CC, Macon.

KIMBERLY J. BRUNSON

Box 96
 Hobbs, NM 88241
 LPTV Stations (1):
 Texas: K35CQ, Colorado City.

BRYANT COMMUNICATIONS INC.

200 E. Spring St.
 Lebanon, TN 38087
 Phones: 615-244-5142; 615-444-4797
 Fax: 615-444-7215
 Officers:
 Dr. Joe F. Bryant, pres., chief exec. officer & gen. mgr.
 Pat Bryant, programming dir.
 Dale Howard, engineering dir.

Ownership: Dr. Joe F. Bryant, 100%.

TV Stations (1):
 Tennessee: WJFB, Lebanon.

LPTV Stations (5):
 Tennessee: W34AZ, Columbia; W63BN, Gallatin; W11BD & W47AY, Lebanon; W15AQ, Murfreesboro; W41BD, Woodbury.

BSP BCSTG.

3800 Call Field Rd.
 Wichita Falls, TX 76308
 Phone: 817-691-1808
 Fax: 817-696-5766

Officers:
 F. Lanham Lyne Jr., pres.-secy.
 Pete D'Acosta, v.p. & gen. mgr.
 Charles Hart, treas.
 Ken Thomason, engineering dir.
 Ownership: F. Lanham Lyne Jr., 75%; Pete D'Acosta, 20%; Charles Hart, 5%.

Represented (legal): Goldberg & Spector.

TV Stations (1):
 Texas: KJTL, Wichita Falls.

LPTV Stations (4):
 Oklahoma: K53DS & K61EZ, Lawton.
 Texas: K35BO & K48DJ, Wichita Falls.

BTV ASSOCIATES

Suite 7C
 154 W. 18th St.
 New York, NY 10011
 Officer:
 Walter Brewster, pres. & chief exec. officer
 Ownership: Walter Brewster, gen. partner.

LPTV Stations (2):
 Massachusetts: W34BB, Lowell.
 Rhode Island: W47AJ, Newport.

BUENAVENTURA

Box 26776
 Albuquerque, NM 87125
 LPTV Stations (1):
 New Mexico: K17AK, Gallup.

BUFFALO COMMUNICATIONS

24701 San Jacinto St.
 San Jacinto, CA 92383
 LPTV Stations (1):
 California: K53DU, Hemet.

BULEY TELEVISION

8688 E. Portland
 Scottsdale, AZ 85257
 LPTV Stations (1):
 Florida: W21AM, Tallahassee.

REED BULLEN

198 N. Main
 Logan, UT 84321
 LPTV Stations (1):
 Utah: K51CQ, Logan.

LAURA BURBAGE

No. K-1
 45-535 Luluku Rd.
 Kaneohe, HI 96744
 LPTV Stations (1):
 Hawaii: K07UB, Honolulu.

HECTOR P. BURGOS JR.

2630 E. Beyer Blvd.
 San Ysidro, CA 92073
 LPTV Stations (1):
 Nevada: K19CU, Reno.

K. SANDOVAL BURKE

Box 2295
 Boulder, CO 80306
 Phone: 303-494-9660
 LPTV Stations (12):
 Alabama: W55BE, Montgomery.
 California: K66CQ, O'Neals.
 Colorado: K12NI, Alamosa.
 Hawaii: K58DN, Kailua Kona.
 Louisiana: W61BL, Haughton; K46CE, Lafayette; K15CQ & W61BC, Shreveport.
 Nebraska: K64CL, Malcolm.
 New Mexico: K30CU, Santa Fe.
 New York: W67BV, Buffalo.
 Oregon: K14GW, Corvallis.

R. L. BUSH JR.

309 Creekway Dr., NW
 Lenoir, NC 28645
 Phone: 704-728-4200
 LPTV Stations (1):
 North Carolina: W41AR, Lenoir.
 Radio Stations:
 Alabama: Has interest in WM00(FM), Mobile.
 North Carolina: WKGX(FM), Lenoir has interest in WFAI(FM), Fayetteville.

BUTLER UNIVERSITY

Jordan College of Fine Arts
 4600 Sunset Ave.
 Indianapolis, IN 46208
 Phones: 317-283-8000; 317-283-9231
 Officers:
 Geoffrey Bannister, pres.
 Louis F. Chenette, dean of faculty
 William H. Templeton, v.p., business
 Mark Dunham, station mgr. (acting)
 Barbara Perry, dir., community affairs
 Scott Bridge, news dir.
 Jacque Tiller, engineering dir.
 Ownership: Educational institution.

TV Stations (1):
 Indiana: WBUU, Indianapolis.

LPTV Stations (1):
 Indiana: W50BB, Indianapolis.

Radio Stations:
 Indiana: WAJC(FM), Indianapolis.

EDUARDO CABALLERO

261 Madison Ave.
 18th Floor
 New York, NY 10016
 Phone: 212-697-4120
 Fax: 212-697-9151

LPTV Stations (4):
 California: K52DJ, McFarland; K20CS, Porterville; K15CY & K62D0, Sacramento.

Radio Stations:
 California: KXEM(AM), McFarland.

ROSA MARIA CABALLERO

261 Madison Ave., 18th Floor
 New York, NY 10018
 Phone: 212-697-4120
 Fax: 212-697-9151

LPTV Stations (2):
 California: K52DJ, McFarland; K20CS, Porterville.

CABLE SERVICES INC.

Box 608
 308 Second St. NW
 Jamestown, ND 58401
 Phone: 701-252-5281
 Cable Communities (7):
 North Dakota: Ellendale, Jamestown, Kulm, Lisbon, Medina, Oakes, Valley City.

LPTV Stations (1):
 North Dakota: K32AP, Windsor.

CACHE VALLEY PUBLISHING CO.

Box 628
 Carson City, NV 89702
 Ownership: Pioneer Newspapers.
 LPTV Stations (1):
 Utah: K27CR, Logan.
 Newspapers:
 Utah: The Herald Journal (Logan).
 Washington: Skagit Valley Herald (Mount Vernon).

CALIFORNIA-OREGON BROADCASTING INC.

Box 5M
 125 S. Fir St.
 Medford, OR 97501
 Phone: 503-779-5555
 Fax: 503-779-1151
 Officers:
 Patricia C. Smullin, pres.
 Richard W. Green, v.p.
 Carol Anne Smullin Brown, v.p.
 William B. Smullin, secy-founder
 Patricia D. Smullin, treas.

Ownership: William B. Smullin family, 100%.
 Represented (legal): Reed, Smith, Shaw & McClay.

Cable Communities (4):
 Oregon: Enterprise, La Pine, Madras, Prineville.

TV Stations (6):
 California: KAEF, Arcata-Eureka; KFWU, Fort Bragg; KRCR-TV, Redding-Chico.
 Oregon: KOTI, Klamath Falls; KOBI, Medford; 50% of KPIC, Roseburg.

LPTV Stations (12):
 California: K15CX & K65EW, Chico; K20CO, Durham; K33DI, East Weed; K20CN, Fortuna/Rio Dell; K25CI, Klamath; K27BH, Lake Shastina; K35CW, Oroville; K34BW, Willow Creek.
 Oregon: K30BN, Coos Bay; K62DR, Roseburg; K39CL, Yoncalla.

Radio Stations:
 California: KFLI(AM) & KEKA(FM), Eureka.
 Oregon: KAGI(AM), Grants Pass.

CALOOSA TV CORP.

3451 Bonita Bay Blvd.
 Bonita Springs, FL 33923
 LPTV Stations (1):
 Florida: W05BU, Port Charlotte.

CALVARY TEMPLE CHURCH INC.

720 Bertling St.
 Cape Girardeau, MO 63701
 LPTV Stations (3):
 Missouri: K14HS, K45CA & K47CM, Cape Girardeau.

CAMDENTON BCST. GROUP INC.

Box 672
 Rte. No. 1
 Camdenton, MO 65020
 LPTV Stations (3):
 Missouri: K30CA, K43CD & K54CS, Camdenton.

CAMPBELLSVILLE COLLEGE

200 College St. W.
 Campbellsville, KY 42718

LPTV Ownership

Phone: 502-465-8158

LPTV Stations (1):
Kentucky: W04BP, Campbellsville.

Radio Stations:
Kentucky: WTCO(AM) & WCKQ(FM),
Campbellsville.

CANNAN COMMUNICATIONS INC.

Box 1224
Wichita Falls, TX 76307
Phone: 817-322-3252

Officers:
Darrold A. Cannan Jr., pres.-treas.
William M. Dunaway, v.p. & gen. mgr.
Kenneth Kury, chief financial officer &
business mgr.
George Gould, national sales mgr.
Trent Poindexter, local sales mgr.
Kenneth High, engineering dir.
Lynn Walker, news dir.

Ownership: Darrold A. Cannan Jr., 68.18%;
W. W. Hamilton, 13.64%; Raymond E.
Poindexter, 9.1%; Joe N. Prothro, 4.54%;
Joe N. Sherrill Jr., 4.54%. See also Austin
Television.

Represented (legal): Hogan & Hartson.

TV Stations (1):
Texas: KAMR-TV, Amarillo.

LPTV Stations (1):
New Mexico: K45BF, Clovis.

WILLIAM CANNON

Box 279R6
Rte. 2
Bradenton, FL 34202

LPTV Stations (1):
Florida: W14BK, Bradenton.

MANUEL A. CANTU

3505 Old Dawson Rd.
Albany, GA 31701

LPTV Stations (5):
Florida: W03BC, Monticello; W12BW, Perry;
W09BP, Port St. Joe.
Georgia: W07CH, Cordele; W05BO, Douglas.

CAPE COD TELEVISION INC.

29 Bassett Lane
Hyannis, MA 02601
Phone: 508-775-4242

Ownership: Sentry Federal Savings Bank,
100%.

TV Stations (1):
Massachusetts: WCVX, Vineyard Haven.

LPTV Stations (1):
Massachusetts: W67BA, Dennis.

CAPITAL CITY TELECASTING INC.

No. 750
2021 L St. NW
Washington, DC 20036

LPTV Stations (1):
Ohio: W58BF, Westerville.

CAPITAL CITY TRANSLATORS INC.

LPTV stations (1):
Florida: W59BD, Tallahassee.

CAPITAL COMMUNITY TV

4363 Jones Creek Rd.
Baton Rouge, LA 70817

LPTV Stations (1):
Louisiana: K52CQ, Baton Rouge.

CAPITAL FOOTHILLS BCSTRS. I

7120 Calcite St.
Diamond Springs, CA 95619

LPTV Stations (2):
California: K56EN, Cameron Park; K19CQ,
Fort Bragg.

CAPITOL BROADCASTING CO. INC.

711 Hillsborough St.
Raleigh, NC 27603
Phones: 919-890-6000; 919-821-8500
Fax: 919-890-6095

Ownership: James F. Goodmon, 65.56%;
Raymond F. Goodmon III, 31.13%; Frank
U. Fletcher, 2.32%; others with less than
1% each.

TV Station (4):
Indiana: WTTV, Bloomington-Indianapolis;
WTTK, Kokomo.

North Carolina: WJZY, Belmont-Charlotte;
WRAL-TV, Raleigh-Durham.

LPTV Stations (4):
North Carolina: W26AM, Charlotte; W19AV,
Fayetteville; W42AR, Greensboro; W63BE,
Raleigh.

Radio Stations:
Florida: WSTF(FM), Cocoa Beach.
Maryland: WWMX(FM), Baltimore.
North Carolina: WRAL-FM, Raleigh.
Virginia: WRNL(AM) & WRXL(FM),
Richmond.

CARIBBEAN BCSTG. CORP.

4150 Ludington Court
Hoffman Estates, IL 60195

LPTV Stations (1):
Illinois: W18AU, Schaumburg.

BENNY CARLE BCSTG.

Box 1316
525 E. Tennessee St.
Florence, AL 35631
Phone: 205-764-1240

Officers:
Benny Carle, pres.
Benjy Carle, gen. mgr.
Paul Kelly, engineering
John Mullaney, engineering

Ownership: Benny Carle, 100%.

Represented (legal): Rosenman & Colin.

LPTV Stations (2):
Alabama: W03AW & W05BB, Florence.

Radio Stations:
Alabama: WBCF(AM), Florence.

CARLIN TELEVISION DISTRICT

Box 787
Carlin, NV 89822

LPTV Stations (2):
Nevada: K30CD & K35BR, Carlin.

FRANK CARLOW

50 W. Main St.
Uniontown, PA 15401

LPTV Stations (2):
Pennsylvania: W42BC, Uniontown.
West Virginia: W30AM, Morgantown.

CARLSBAD PUBLISHING CO.

LPTV Stations (1):
New Mexico: K19CN, Carlsbad.

CAROLINA CHRISTIAN BROADCASTING CO.

Box 1616
Greenville, SC 29602
Phone: 803-244-1616

Officers:
James H. Thompson, pres. & gen. mgr.
Norvin C. Duncan, asst. to pres.
Hugh McLean, programming dir.
Gene Gibson, engineering dir.

Ownership: James H. Thompson, 92.00%;
Fred Crain, 1.33%; remainder unissued.

Represented (legal): Fisher, Wayland, Cooper
& Leader.

TV Stations (3):
Louisiana: KMCT-TV, West Monroe.

South Carolina: WGS-TV, Greenville; WGSE,
Myrtle Beach.

LPTV Stations (1):
South Carolina: W68CC, Columbia.

CAROLINE COMMUNITY BCSTG. INC.

Box 118 TC
Rte. 1
Rhodesville, VA 22542

LPTV Stations (1):
Virginia: W40AL, Ladysmith.

LEE CARON

LPTV Stations (1):
Maine: W22BW, Bangor.

CARTER BROADCASTING CORP.

Suite 315
20 Park Plaza
Boston, MA 02116
Phone: 617-423-0214

Officers:
Kenneth R. Carberry, pres.
Lorayne Carberry, v.p.
Joyce Scott, secy.
Dale O'Hayer, treas.

Ownership: Kenneth R. Carberry, 100%.

Represented (legal): Haley, Bader & Potts.

LPTV Stations (3):
Maine: W45AL, Portland.
Massachusetts: W67CE, Chicopee.
New Jersey: W05AX, Cape May.

Radio Stations:
Maine: WLOB(AM), Portland; WRUM(AM) &
WWMR-FM, Rumford.
Massachusetts: WROC(AM), Boston;
WACE(AM), Chicopee.
Rhode Island: WRIB(AM), Providence.

WARREN L. CARTER

4755 Country Dr.
Aberdeen, SD 57401

LPTV Stations (1):
South Dakota: K20DA, Aberdeen.

CASEY TELECOMMUNICATIONS CORP.

8344 E. Cheery Lynn
Scottsdale, AZ 85251
Phone: 602-946-0215

LPTV Stations (1):
Hawaii: K38CB, Honolulu.

JOSE CASTELLANOS

3417 E. Yale
Phoenix, AZ 85008

LPTV Stations (1):
North Dakota: K66DX, Fargo.

CATCH 22 BCSTG. INC.

11 Tanglewood Lane
Little Rock, AR 72202

LPTV Stations (1):
Arkansas: K22BZ, Little Rock.

CATHEDRAL COMMUNICATIONS

3908 W. River Rd.
Davenport, IA 52802

LPTV Stations (1):
Iowa: K52CN, Davenport.

CATHOLIC VIEWS BCSTG. INC.

86 Riverside Dr.
New York, NY 10024

LPTV Stations (2):
Minnesota: K53CH, St. Paul.
Missouri: K69FN, St. Louis.

CATSKILL MOUNTAINS BCSTG.

143 6th Ave.
Nyack, NY 10960
LPTV Stations (1):
New York: W35AV, Monticello.

WARREN L. CAVE

Box 20596
Sarasota, FL 34238

LPTV Stations (1):
Wisconsin: K05JJ, Madison.

CBC TV

4207 W. Hartmont
Phoenix, AZ 85051
Phone: 602-993-5556

LPTV Stations (2):
Montana: K42BZ, Bozeman.
Texas: K57FG, Abilene.

CENTER BCSTG. CORP. OF NEW HAMPSHIRE

81 North State Rd.
Concord, NH 03301

LPTV Stations (4):
New Hampshire: W39AR, Concord; W29AT,
Manchester; W13BG & W33AK, Nashua.

CENTRAL CALIFORNIA BCSTRS. INC.

3817 N. Chesterbrook Rd.

Arlington, VA 22207

LPTV Stations (1):
California: K05IY, Visalia.

CENTRAL CAROLINA BCSTG. CORP. INC.

LPTV Stations (1):
North Carolina: W67CD, Sanford.

CENTRAL COAST GOOD NEWS INC.

No. 104
23642 Calabasas Rd.
Calabasas, CA 91302

Ownership: Response Bcstg. Corp. Lawrence
Rogow & Gary Spire, principals. See also
Abescorn Telecom Co., Baby Boom Bcstg.,
Channel 29 Assoc. & Coastline Communi-
cations.

LPTV Stations (1):
California: K36AL, Paso Robles.

CENTRAL OHIO ASSN. OF CHRISTIAN BROADCASTERS

719 N. Main St.
Marion, OH 43302
Phone: 614-383-1794

Officers:
Rev. David R. Aiken, pres. & gen. mgr.

Ownership: Non-profit corp.

LPTV Stations (1):
Ohio: W39AQ, Marion.

CENTRAL OREGON BCSTG. INC.

4422 Commerce St.
Eugene, OR 97402

LPTV Stations (1):
Oregon: K11SE, Bend.

CENTRAL STATE COMMUNICATIONS

Box 750
Camp Verde, AZ 86322

LPTV Stations (1):
Arizona: K18DD, Camp Verde.

CENTRAL TEXAS TELEVISION

Box 12818
Houston, TX 77017

Ownership: William E. Powell.

LPTV Stations (2):
Texas: K32AN, Ellinger; K44AN, Victoria.

CENTRAL WYOMING COLLEGE

2660 Peck Ave.
Riverton, WY 82501
Phone: 307-856-9291

Officers:
Dr. Joanne McFarland, pres.
Gregory Ray, gen. mgr.

Roger Hicks, engineering
 Ownership: Educational institution.
 Represented (legal): Fletcher, Heald & Hildreth.
 TV Stations (1):
 Wyoming: KCWC-TV, Lander-Riverton.
 LPTV Stations (3):
 Wyoming: K25AU, Dubois; K22BK, Rock Springs; K26BE, Sheridan.
 Radio Stations:
 Wyoming: KCWC-FM, Riverton.

CHAMPLAIN RADIO INC.

Box 888
 Rapid Rd.
 Champlain, NY 12919
 LPTV Stations (1):
 New York: W19BG, Champlain-Chazy.

CHANNEL 5 PUBLIC BROADCASTING INC.

Box 14730
 Reno, NV 89507
 Phone: 702-784-4555
 Officers:
 James R. Pagliarini, pres. & chief exec. officer
 Lea Rhodes, marketing dir.
 Rex Gunderson, programming dir.
 Tom Werner, engineering dir.
 Ownership: Non-profit organization.
 Represented (legal): Schwartz, Woods & Miller.
 LPTV Stations (1):
 Nevada: K54DA, Verdi.

CHANNEL 13 TELEVISION INC.

886 Maple Ave.
 Hartford, CT 06114
 Phone: 203-547-1303
 Fax: 203-549-6834
 Officers:
 Lucio C. Ruzzier, pres. & gen. mgr.
 Gaetano Leone, marketing dir.
 William Newton, programming dir.
 Salvatore Minniti, engineering dir. & secy.
 Paul D'Agostino, treas.
 Ownership: Lucio C. Ruzzier, 27%; Salvatore Minniti, 27%; Paul D'Agostino, 27%.
 Represented (legal): Cohn & Marks.

LPTV Stations (2):
 Connecticut: W13BF, Hartford.
 Massachusetts: W65BX, Springfield.

CHANNEL 17 ASSOCIATES LTD.

Suite 105
 651 Beacon Parkway W
 Birmingham, AL 35209
 Phone: 205-942-1717
 Fax: 205-945-7030
 Officers:
 David R. DuBose, pres. & gen. partner
 Richard Brennan, v.p.-secy.-gen. partner
 Charles Rountree, gen. mgr.
 Paul Bankston, marketing dir.
 Eva M. Lopez, programming dir.
 John A. Batson, engineering dir.
 Karen Brennan, gen. partner
 Ownership: David R. DuBose, 68.8%; Richard G. Brennan, 11.9%; Karen C. Brennan, 10%.
 Represented (legal): Mullin, Rhyne, Emmons & Topel, P.C.

TV Stations (1):
 Alabama: WDBB, Tuscaloosa.
 LPTV Stations (1):
 Alabama: W62BG, Birmingham.

CHANNEL 19 TV CORP.

Box 850
 780 Dudley St.

Dorchester, MA 02125
 Phones: 617-265-0639; 617-265-0781
 Fax: 617-265-3877

Officers:
 Peter N. Cuenca, pres. & gen. mgr.
 Awilda Ramos, v.p.
 Represented (legal): Csaplar & Bok.

LPTV Stations (1):
 Massachusetts: W19AH, Boston.

Radio Stations:
 Massachusetts: Radio Mundo Hispano, Boston.

Newspapers:
 Massachusetts: La Semana (Spanish weekly, Dorchester).

CHANNEL 29 ASSOCIATES

Suite 104
 23642 Calabasas Rd.
 Calabasas, CA 91302-1592
 Phone: 818-884-3818
 Fax: 818-884-9779

Ownership: Lawrence Rogow & Gary Spire, principals. See also Atrium Bcstg., Baby Boom Bcstg., Coastline Communications, Central Coast Good News, Ponyland Bcstg.

Represented (legal): Arter & Hadden.
 LPTV Stations (1):
 Pennsylvania: W29AH, Pittsburgh.

CHANNEL 47 COMMUNICATIONS

Box 771
 3302 Mineola St.
 Greenville, TX 75401
 Nevada: 214-454-6147

Officers:
 Bill R. Wright, chmn., chief exec. officer & programming dir.
 E. J. Garret Jr., chief operating officer
 Mike Doyle, chief financial officer
 Bess H. Terry, marketing dir.
 D. W. Strahan, engineering dir.

Ownership: Bill R. Wright, 100%.
 Represented (legal): Faris & Garrett.
 LPTV Stations (1):
 Texas: K47AP, Greenville.

CHANNEL 66 INC.

LPTV Stations (1):
 Michigan: W66BV, Detroit.

CHANNEL AMERICA LPTV HOLDINGS INC.

Suite 804
 24 W. 57th St.
 New York, NY 10019
 Phones: 212-262-5353; 212-246-8542

Officers:
 David Post, chmn.
 Robert Mauro, pres.
 Arthur Peters, engineering
 Ownership: David A. Post, 16%; Robert Mauro, 2%.

Represented (legal): Rosenman & Colin.
 LPTV Stations (20):
 California: K30BI, Palo Alto; K53DD, Sacramento.
 Florida: W05BR, Clearwater; W42AM, Daytona Beach; W35AJ, St. Petersburg.
 Georgia: W55AW, Savannah.
 Louisiana: W61AZ, New Orleans.
 Maine: W57AP, Falmouth.
 Minnesota: K13UT, Minneapolis.
 Missouri: K07TV, St. Louis.
 Nebraska: K67CN, Lincoln.
 Nevada: K68CG, Incline Village.
 New Jersey: W34AF, Atlantic City.
 New York: W40AG, Rochester; W23AA, Southampton; W14AE, Syracuse.
 Ohio: W56BR, Dayton.
 Oregon: K65DR, Portland.

Texas: K30CS, Lufkin.
 West Virginia: W14BI, Huntington.
 Other Holdings:
 Program Source: Channel America.

ROBERT B. CHERRY

170 Orange Rd.
 Montclair, NJ 07042
 LPTV Stations (1):
 New Jersey: W15AR, Wildwood.

CHEROKEE NETWORK

Box 9742
 Brea, CA 92622
 LPTV Stations (1):
 Iowa: K44CX, Sioux City.

CHIGNIK LAKE VILLAGE COUNCIL

Chignik Lake Community Hall
 Chignik, AK 99502
 Phone: 907-845-2212

Officers:
 Johnny Lind, pres.
 Charles Odomin, v.p.
 Nana Takok, secy.-treas.
 LPTV Stations (1):
 Alaska: K13RQ, Chignik Lake.

CHOTEAU SCHDOL DISTRICT NO. 1

204 7th
 Choteau, MT 59422
 Phone: 406-466-5303
 Officers:
 Jim Hodgskiss, school board chmn.
 Tom Mollgaard, contact

LPTV Stations (1):
 Montana: K21CR, Choteau.

CHRIS & JOANN'S BCSTG. CO.

Suite 4
 4096 Bridge St.
 Fair Oaks, CA 95628
 Phone: 916-961-6411
 Ownership: Chris W. Kidd, managing partner, 50%; Joann P. Hotz, 50%.
 Represented (legal): Wilkinson, Knauer, Barker & Quinn.

LPTV Stations (1):
 Minnesota: K17AI, Fergus Falls.

CHRIST LOVES YOU BCSTG.

Box 7353
 Bend, OR 97708
 LPTV Stations (1):
 Oregon: K23CU, Prineville.

CHRISTEL BROADCASTING INC.

Box 797
 Glen Allen, VA 23060
 Phone: 804-550-1408
 Officer:
 Jim Campana, pres.
 Represented (legal): May & Dunne, Chartered.

TV Stations (1):
 Virginia: WZXK, Ashland.
 LPTV Stations (1):
 Virginia: W02BN, Richmond.

CHRISTENSEN B.C. CO. INC.

Box 688
 Humboldt, IA 50548
 LPTV Stations (1):
 Iowa: K34CK, Humboldt.

CHRISTIAN BCSTG. COMMUNICATIONS

Box 3704
 Farmington, NM 87401
 LPTV Stations (1):
 New Mexico: K47DR, Farmington.

CHRISTIAN BROADCASTING NETWORK

1700 S. 24th Ave.
 Yakima, WA 98902
 Phone: 509-248-1700
 Officers:
 Jere Irwin, pres.
 David H. Eyles, station mgr.
 LPTV Stations (1):
 Washington: K64DH, Yakima.

CHRISTIAN COMMUNICATIONS CORP.

11580 W. Dodge Rd.
 Omaha, NE 68152
 LPTV Stations (1):
 Nebraska: K62DM, Omaha.

CHRISTIAN COMMUNICATIONS OF CHICAGOLAND INC.

Suite 1100
 One N. Wacker Dr.
 Chicago, IL 60606
 Phone: 312-977-3838

Officers:
 Jerry K. Rose, chmn. & pres.
 Cliff Raad, vice chmn. & v.p.
 Ken Swanson, secy.
 Tom Vaughn, treas.
 Ownership: Non-profit corp.
 Represented (legal): Fisher, Wayland, Cooper & Leader.

TV Stations (1):
 Illinois: WCFC-TV, Chicago.
 LPTV Stations (2):
 Illinois: W51AF, La Salle/Oglesby; W68BR, Rockford.

CHRISTIAN LIFE CENTER INC.

LPTV Stations (1):
 Missouri: K49BM, Springfield.

CHRISTIAN WORLD NETWORK

6350 W. Freeway
 Fort Worth, TX 76150
 LPTV Stations (1):
 Texas: K45AN, Tyler.

CHRISTIANS INCORPORATED FOR CHRIST INC.

Box 2400
 Branson, MO 65616
 LPTV Stations (3):
 Arkansas: K66CN, Harrison; K20CT, Springdale.
 Missouri: K25BD, Branson.

CHRONOTYPE PUBLISHING CO.

Box 30
 28 S. Main St.
 Rice Lake, WI 54868
 Phone: 715-234-1500
 Officers:
 Warren D. Leary Jr., pres.
 James F. Dorrance Jr., v.p.
 LPTV Stations (1):
 Wisconsin: W15AB, Rice Lake.
 Newspapers:
 Wisconsin: Rice Lake Chronotype (weekly).

CIRCLE TV BOOSTER CLUB INC.

Box 6
 Brockway, MT 59214
 Phone: 406-485-3550
 Officers:
 Dale Bond, pres.
 Edwin Moos, v.p.
 Robert T. Hoover, secy.
 Eugene Schull, treas.
 LPTV Stations (1):
 Montana: K14AG, Circle.

LPTV Ownership

CITIZENS TELEVISION SYSTEMS INC.

c/o Medaille College
18 Agassiz Circle
Buffalo, NY 14214
Phones: 716-884-9228; 716-884-9229

Officers:

Ralph Nader.
Joe Page.
Samuel Simon.

LPTV Stations (1):
New York: W58AV, Buffalo.

C L & O TRANSLATOR SYSTEM INC.

Box 87
Lipscomb, TX 79056

LPTV Stations (1):
Texas: K31CD, Canadian.

PETER CLARK

1223 Bennington Ave.
Pittsburgh, PA 15217
Phones: 407-689-6244; 412-681-5155

LPTV Stations (1):
Florida: W36AQ, West Palm Beach.

JACK CLARKE III

1 Clarke Dr.
Conroe, TX 77301

LPTV Stations (2):
Texas: K19BM & K21BU, Ingram.

CLASSIC VIDEO SYSTEMS

4723 N. 44th St.
Phoenix, AZ 85018

LPTV Stations (1):
Louisiana: K13VE, Baton Rouge.

CLEAR CHANNEL TELEVISION INC.

7322 Southwest Freeway
Suite 1100
Houston, TX 77074
Phone: 713-981-3842
Fax: 713-981-3827

Officers:

L. Lowry Mays, chief exec. officer
J. Daniel Sullivan, pres. & chief operating officer
Mark Mays, v.p.
Thomas F. Klein, treas.
Bonnie K. Liebmann, secy.

Ownership: Clear Channel Communications Inc., 100%.

Represented (legal): Cohn & Marks.

TV Stations (6):

Alabama: WPML, Mobile.
Arizona: KTTU-TV, Tucson.
Florida: WAWS-TV, Jacksonville.
Kansas: KAAS-TV, Salina; KSAS-TV, Wichita.
Oklahoma: KOKI-TV, Tulsa.

LPTV Stations (7):

Kansas: K51DN & K55FS, Wichita.
Oklahoma: K69EK, Oklahoma City.
Texas: K34CY, College Station; K22BH, Corpus Christi; K17BY, San Antonio; K62CY, Waco.

Radio Stations:

Connecticut: WELI(AM), New Haven.
Kentucky: WHAS(AM) & WAMZ(FM), Louisville.
Louisiana: WQUE-AM-FM, New Orleans.
Oklahoma: KTOK(AM) & KTYO(FM), Oklahoma City; KAKC(AM) & KMOD(FM), Tulsa.
Texas: KPEZ(FM), Austin; KTAM(AM) & KORA(FM), Bryan; KXTC(AM), Port Arthur; KHYS(FM), Port Arthur; WDAI(AM) & KAJA(FM), San Antonio.

CLEAR LAKE TELEVISION

Box 590209
Houston, TX 77259-0209
Phone: 713-480-9992

Ownership: Roy E. Henderson, owner-pres.

B-108

Represented (legal): Shack, Buenzie & Crawford.

LPTV Stations (1):
Texas: K05IL, Clear Lake.

LINDA D. CLEVINGER

Box 44-A
Rte. 2
Jefferson City, TN 37760

LPTV Stations (12):
Alabama: W57BF, Florence.
Arizona: K20BN, Flagstaff; K26BY, Prescott.
Arkansas: K57EH & K61EG, Batesville.
California: K53CR, Oroville.
Florida: W38AR, Perry.
Georgia: W56BV & W60AZ, Tifton.
Illinois: W54AN, Watseka.
New Mexico: K25CM & K29BO, Farmington.

CMM INC.

215 Lantana Dr.
Crossville, TN 38555

LPTV Stations (2):
Missouri: K34CD, Poplar Bluff.
North Carolina: W26AH, Manteo.

COLBY-BATES-BOWDOIN EDUCATIONAL TELECASTING CORP.

1450 Lisbon St.
Lewiston, ME 04240
Phone: 207-783-9101

Officers:

Robert H. Gardiner, pres., chief operating officer & gen. mgr.
Angelo Andrianos, dir. of finance & administration
William McCarthy, creative mgr.
Harry J. Wiest, program mgr.
Roland Desjardins, v.p. & dir. of engineering
Ownership: Bates College, 33.33%; Bowdoin College, 33.33%; Colby College, 33.33%. Bates College operates WRBC(FM), Lewiston, ME. Bowdoin College operates WBOR(FM), Brunswick, ME.

Represented (legal): Tierney & Swift.

TV Stations (1):

Maine: WCBB, Augusta-Lewiston-Portland.

LPTV Stations (1):

Maine: W24AR, Portland.

COASTLINE COMMUNICATIONS INC.

Suite 104
23642 Calabasas Rd.
Calabasas, CA 91302

Ownership: Lawrence Rogow & Gary Spire, principals. See also Channel 29 Assoc., Ponyland Bcstg. & Abescom Telecom Co.

LPTV Stations (1):

California: K49BZ, Santa Barbara.

COLORADO RIVER BCSTG.

Box 2408
Bullhead City, AZ 86430
Phone: 602-763-8826

Officers:

Scott Parker, pres.

Ownership: Scott Parker; Angela Parker.

LPTV Stations (1):

Arizona: K26AQ, Bullhead City.

COLORADO WEST BCSTG. INC.

1322 1/2 Grand Ave.
Glenwood Springs, CO 81601

LPTV Stations (1):

Colorado: K25AH, Glenwood Springs.

COLSTRIP PUBLIC SCHOOLS

Box 159
206 Olive Dr.
Colstrip, MT 59323
Phones: 406-748-2920; 406-748-2271
Fax: 406-748-2268

LPTV Stations (1):
Montana: K28CB, Colstrip.

COLUMBIA TELEVISION BCSTRS. INC.

5807 Shakespeare Rd.
Columbia, SC 29204

LPTV Stations (1):
South Carolina: W17AE, Orangeburg.

COMMONWEALTH VENTURE SYSTEMS INC.

Box 1580
Oliver Emmerich Dr.
McComb, MS 39648
Phone: 601-684-4487
Fax: 601-684-0836

Ownership: Wyatt Emmerich.

LPTV Stations (1):
Mississippi: W36AC, McComb.

COMMUNICASTING CORP.

11 W. Melrose St.
Chevy Chase, MD 20815
Phone: 202-872-6570

Officers:

Christopher S. Sargent, pres.

Ownership: George Y. Wheeler.

LPTV Stations (1):
District of Columbia: W42AJ, Washington.

COMMUNICATION DYNAMICS

Box 146
Hwy. 70
De Queen, AR 71832
Phone: 501-584-3435

LPTV Stations (1):
Arkansas: K08KF, De Queen.

COMMUNICATIONS ENGINEERING INC.

3610 S. Highlands Dr.
Las Vegas, NV 89103

LPTV Stations (2):
Nevada: K55FF, Mesquite; K55EW, Pahrump.

COMMUNICATIONS SYSTEMS ASSOCIATES INC.

920 Ashland Dr.
Cameron, MO 64429

LPTV Stations (1):
Missouri: K35CO, Cameron.

COMMUNICATORS OF CHICAGO

LPTV Stations (1):
Illinois: W24AJ, Aurora.

COMMUNITY BCSTG. CORP. INC.

1730 Rhode Island Ave.
Washington, DC 20036
Phone: 919-342-2668

LPTV Stations (3):

Illinois: W50BG, Alton; W39BB, Marion; W36AQ, Palatine.

COMMUNITY BCSTG. SYSTEMS INC.

115 Gilmer St.
Reidsville, NC 27320
Phone: 919-342-2668

LPTV Stations (1):
North Carolina: W14AU, Reidsville.

COMMUNITY TELECOMMUNICATIONS DEVELOPMENT

1010 Massachusetts Ave.
Suite 300
Washington, DC 20001

LPTV Stations (1):
North Dakota: K54DI, Fargo.

COMMUNITY TELEVISION

Box 3787
16 Starling Ave.
Martinsville, VA 24115
Phone: 703-632-9784

Ownership: Harry C. Anglin.

LPTV Stations (8):
California: K39BW, Castle Gardens; K52DB, Serrano.

Florida: W42BB, Houston; W42AL, Rutland.
Georgia: W44AL, Apple Valley; W50AT, Sessoms.

Virginia: W34AQ, Rainswood; W18AQ, Traffic.

COMPLEXICABLE LPTV

5125 W. 140th St.
Brook Park, OH 44142

LPTV Stations (1):
Georgia: W32AV, Waycross.

CONNECTICUT HOME THEATRE

671 Coney Island Ave.
Brooklyn, NY 11218
Phones: 718-941-5200; 718-434-1074
Fax: 718-282-9090

Officers:

John Mester, pres., gen. mgr. & engineering dir.

Natalie Mester York, chief operating officer
Hilda Mester, chief financial officer
Dr. Jolinda Mester Leider, marketing dir.
Andrea Portnick, programming dir.

Represented (legal): Hogan & Hartson.

LPTV Stations (1):
New York: W30AJ, Syracuse.

MMDS Systems:

Massachusetts: WLK226, Springfield.
Texas: WHT705, Austin.

JAMES CONNELL

Suite 207 A
357 E. Thomas
Phoenix, AZ 85012

LPTV Stations (3):
Arizona: K68DA, Phoenix.
Iowa: K69FH, Sioux City.
Washington: K59ED, Spokane.

CONNER COMMUNICATIONS, A PARTNERSHIP

Redwood Court
Winchester, KY 40391

LPTV Stations (1):
Georgia: W23AG, Vidalia.

JEANNE CONRAD

2315 N. Granite Reef
Scottsdale, AZ 85257

LPTV Stations (2):

Louisiana: K07UJ, Baton Rouge.
Tennessee: W12BV, Nashville.

CONTINENTAL BCSTG. CORP. OF NEW MEXICO INC.

6834 Hollywood Blvd.
No. 300
Los Angeles, CA 90028
Phone: 213-856-5163

LPTV Stations (1):

New Mexico: K59DB, Albuquerque.

CONTINENTAL SATELLITE CORP.

1318 Spratley St.
Virginia Beach, VA 23704
Phone: 804-393-2501

Ownership: CBN Continental Broadcasting Network Inc., 100%.

Represented (legal): Fisher, Wayland, Cooper & Leader.

LPTV Stations (3):

Florida: W33AU, Daytona Beach.
Texas: K17BQ, Waco.
Virginia: W54BA, Roanoke.

JERRY E. COONE

10913 Freemont Dr.
New Port Richey, FL 34654

LPTV Stations (1):
Florida: W08DA, Fort Pierce.

CORONADO COMMUNICATIONS CO.

4505 Montbel Place NE
Albuquerque, NM 87107
Phone: 505-345-2222
Fax: 505-982-1117

Ownership: Sunbelt Bcstg. Co. See TV Station Ownership.

LPTV Stations (1):
New Mexico: K69GA, Albuquerque.

COSTA DE ORO TELEVISION INC.

Suite A
6020 Nicolle
Ventura, CA 93003

Ownership: Leopoldo Ramos, 25%; Gilbert A. Contreras, 8.33%; Salvador C. Contreras, 8.33%; James J. Granby, 8.33%; Rudolph S. Martinez, 8.33%; Ralph R. Ocampo, 8.33%; Walter F. Ulloa, 8.33%; Tila Estrada, 5%; Romualdo Ochoa, 5%; Leonard Ortiz, 5%; Lydia G. Thompson, 5%.

LPTV Stations (1):
California: K36CD, Santa Barbara.

JIM C. COWSE

121 Dexter Rd.
North Little Rock, AR 72116
Phone: 501-753-5338

LPTV Stations (2):
Arkansas: K13JUW & K28DK, Little Rock.

COZZIN COMMUNICATIONS CORP.

1001 Waldo Rd. NE
Gainesville, FL 32601
Phone: 904-376-6969

Officer:
Joseph T. Zingale, pres.-secy.

Ownership: Bill Cosby, 51%; Joseph T. Zingale, 49%.

LPTV Stations (2):
Florida: W69AY, Alachua.
Missouri: K34BR, St. Charles.

C.P. BCSTRS. INC.

5446 County Road 29
Auburn, IN 46706

LPTV Stations (2):
Indiana: K57DI, Angola; W07CL, Auburn.

CPM BROADCASTING CO.

2473 Geneva Terrace
Chicago, IL 60614

LPTV Stations (1):
Indiana: W36AR, Lafayette.

CRAIG MINISTRIES INC.

345 Main Rd.
Orono, ME 04473

LPTV Stations (1):
Maine: K17BF, Bangor.

TODD M. CRALLEY

2915 San Rafael St.
Tampa, FL 33629

LPTV Stations (1):
Missouri: K13WA, St. Louis-Pine Lawn.

DONALD CRANDALL

6160 Broadmoor SE
Caledonia, MI 49316

LPTV Stations (1):
Michigan: W25BI, Grand Rapids.

JOHN F. CRAVEN JR.

11196 Pleasant Valley Rd.
Penn Valley, CA 95946

LPTV Stations (1):
California: K57ED, Blythe.

CREATIVE BROADCAST COMMUNICATIONS

813 N. Summerfield Dr.
Madison, TN 37115

LPTV Stations (2):
Georgia: W45AK, East Dublin.
Minnesota: K24BZ, Coleraine.

MARCIA L. CRITTENDEN

5020 N. 83rd St.
Scottsdale, AZ 85253
Phone: 602-941-3853

LPTV Stations (1):
Nevada: K50CN, Las Vegas.

THE CROMWELL GROUP INC. OF ILLINOIS

Box 150846
Nashville, TN 37215

LPTV Stations (2):
Illinois: W06BN, Mattoon; W07CS, Shelbyville.

LORIANNE CROOK-OWENS

1111 Wilson Pike
Brentwood, TN 37027

LPTV Stations (2):
Tennessee: W26AY, Dickson; W28BD, Franklin-Columbia.

CROSSROADS COMMUNICATIONS CO.

Box 7
Carpentersville, IL 60110

LPTV Stations (1):
Kansas: K31CB, Dodge City.

CRUZE ELECTRONICS

Box 397
1905 Palo Dr.
Memphis, TX 79245
Phone: 806-259-2879

Ownership: Arnold Cruze, 100%.

LPTV Stations (2):
Oklahoma: K62BQ, Erick/Sayre/Carter.
Texas: K44AK, Memphis/Lakeview/Estelline.

DENNIS N. CURRENCE

Box 118
Rte. 1
Rhoadesville, VA 22542

LPTV Stations (1):
Virginia: W47BF, Orange-Mine Run.

CW PARTNERS

No. 35
2425 Presidential Way
West Palm Beach, FL 33401

LPTV Stations (1):
Florida: W31AY, Jupiter & Tequesta.

CW/S PARTNERS

Box 2569
Ashburn, GA 31714

LPTV Stations (1):
Florida: W59BX, Stuart.

CONSTANCE DAVID

4500 46th St. NW
Washington, DC 20016

LPTV Stations (1):
Nevada: K39BQ, Carson City.

JOHN W. DAVIDSON

Box 1410
McRae, GA 31055

LPTV Stations (1):
Georgia: W65BP, McRae.

DAVID A. DAVILA

Box 144
Rte. 2
McAllen, TX 78504

LPTV Stations (1):
Texas: K35DA, Corpus Christi.

JEFF DAVIS BCSTRS. INC.

Box 757
Hazlehurst, GA 31539
Phone: 912-375-4511

Ownership: John Hulett, pres. & chief exec. officer, 100%.

LPTV Stations (1):
Georgia: W63AT, Hazlehurst.

ASHLEY N. DAVIS JR.

Box 5180
German Club Rd.
De Funiak Springs, FL 32433
Phone: 904-892-4038

LPTV Stations (2):
Alabama: W14BF, Luverne.
Florida: W24AM, De Funiak Springs.

DAVIS-GOLDFARB CO.

Suite 2800
2121 Ave. of the Stars
Los Angeles, CA 90067
Phone: 213-551-2288
Fax: 213-556-3760

Ownership: John A. Davis, 70%; Joseph H. Goldfarb & Barbara E. Goldfarb, 30% jointly.

Represented (legal): Leventhal, Senter & Lerman.

TV Stations (3):
California: KCPM, Chico.
Missouri: KSPR, Springfield.
Texas: KMID-TV, Midland & Odessa.

LPTV Stations (1):
California: K18AO, Oroville.

PEGGY L. DAVIS

Box 932
Neosho, MO 64850

LPTV Stations (1):
Missouri: K38DD, Monett.

DAY STAR MINISTRIES

102 N. Front St.
Greenfield, TN 38230

LPTV Stations (1):
Tennessee: W02BT, Sharon-Greenfield.

DCH EVANGELISM TELEVISION INC.

18755 Stone Oak Pkwy.
San Antonio, TX 78258
Phones: 512-493-1303; 512-494-3900
Fax: 512-490-3385

Officers:
Diana Castro Hagee, pres. & chief exec. officer

Jim Moss, gen. mgr. & marketing dir.
Carol Anderson, programming dir.
Gary Groth, engineering dir.

Ownership: Diana C. Hagee, 100%.

Represented (legal): Frank Johnson.

LPTV Stations (2):
Texas: K20BW & K33CK, San Antonio.

DENISON NEWSPAPERS INC.

1410 Broadway
Denison, IA
Phone: 712-263-2123

LPTV Stations (1):
Iowa: K33BZ, Denison.

Newspapers:
Iowa The Denison Bulletin (weekly).

DESTIN COMMUNITY TELEVISION

16 Starling Ave.
Martinsville, VA 24115

LPTV Stations (2):
North Carolina: W57BB, Clinton; W52AR, Pinehurst.

DESTIN TV CABLE CO. INC.

Suite 23
8317 W. Alternate 98
Panama City Beach, FL 32407

LPTV Stations (1):
Florida: W48BC, Destin.

LESTER J. DIETZ

Box 637
Ukiah, CA 95482
Phone: 707-462-3747

LPTV Stations (1):
California: K61CJ, Laytonville/Branscomb/Fort Bragg.

BARBARA DILLEY

1015 Rosehill
Boulder, CO 80302

LPTV Stations (1):
Maine: W34AT, Portland.

DIOCESAN TELECOMMUNICATIONS CORP.

1200 Lantana
Corpus Christi, TX 78407-1112

LPTV Stations (1):
Texas: K47DF, Corpus Christi.

DIVERSIFIED COMMUNICATIONS

Box 7437
5 Milk St.
Portland, ME 04112
Phone: 207-774-5981
Fax: 207-761-7915

Officers:
Horace A. Hildreth Jr., pres.
George H. Anderson, pres.
George J. Gonyar, gen. mgr., Bangor
Garry Ritchie, gen. mgr., Scranton
Carolyn Catlin, gen. mgr., Gainesville
Robert Salat, gen. mgr., New Bern
Bill Christian, gen. mgr., Florence

Ownership: Heritage Cablevision Inc., 29.94%; Josephine H. Detmer, 12.08%; Anne H. Russell, 11.28%; Horace A. Hildreth Jr., 8.81%; William B. Russell, 2.36%; 3 others, each with less than 2%. Diversified owns cable systems through subsidiary New England Cablevision Inc.

Represented (legal): Dow, Lohnes & Albertson.

TV Stations (5):
Florida: WCJB, Gainesville.
Maine: WABI-TV, Bangor.
North Carolina: WCTI, New Bern-Greenville-Washington.

Pennsylvania: WYOU, Scranton & Wilkes-Barre.

South Carolina: WPDE-TV, Florence.

LPTV Stations (2):
Pennsylvania: W24BH, Lock Haven.
South Carolina: W68BZ, Myrtle Beach.

Radio Stations:
Maine: WABI(AM) & WYOU(FM), Bangor.

Other Holdings:
Magazine: Journal Publications (National Fisherman, Seafood Business).

DOMSAT INC.

Box 7609
Naples, FL 33941
Phone: 813-597-6270

Officers:
Robert W. Johnson, pres. & managing dir.
James E. Merriman, v.p. & dir.
George E. Metcalf, v.p. & dir.

LPTV Stations (2):
Florida: W38AX, Naples.
Minnesota: W62BD, Minneapolis.

LPTV Ownership

DONREY INC.

601 N. Hollywood Blvd.
Las Vegas, NV 89110

LPTV Stations (1):
Washington: K39BP, Aberdeen.

DONREY MEDIA GROUP INC.

Box 1359
920 Rogers Ave.
Fort Smith, AR 72902
Phone: 501-785-7810

Officers:

Donald W. Reynolds, pres.
Fred W. Smith, chief operating officer
E. (Pat) H. Patterson, chief financial officer
James C. Herzig, gen. mgr.
John Z. Csia, programming dir.
Robert Northam, engineering dir.

Ownership: Donald W. Reynolds, principal.
Represented (legal): Haley, Bader & Potts.

Cable Communities (6):
Arkansas: Rogers.
California: Vallejo.
Oklahoma: Bartlesville, Blackwell, Guymon.
Texas: Kilgore 50%.

TV Stations (1):

Nevada: KOLO-TV, Reno.

LPTV Stations (1):

Nevada: K58AQ, Crystal Bay.

Newspapers:

Arkansas: Fort Smith Southwest Times Record, Northwest Arkansas Morning News (Rogers), Springdale News.

California: Chico Enterprise-Record, Lompoc Record, Ontario Daily Report, Pomona Progress Bulletin, Red Bluff Daily News, Redlands Daily Facts, Ukiah Daily Journal, Vallejo Times-Herald, Woodland/Davis Daily Democrat.

Hawaii: Hawaii Tribune-Herald (Hilo), West Hawaii Today (Kailua-Kona).

Indiana: Washington Times-Herald.

Iowa: Clinton Herald, Oskaloosa Herald.

Kentucky: Glasgow Daily Times.

Mississippi: Picayune Item.

Missouri: Moberly Monitor-Index.

Nevada: Nevada Appeal (Carson City), Ely Daily Times, Las Vegas Review-Journal.

New Mexico: Alamogordo Daily News.

North Carolina: The Courier-Tribune (Asheboro).

North Dakota: Minot Daily News.

Oklahoma: Altus Times, Bartlesville Examiner-Enterprise, Blackwell Journal-Tribune, Chickasha Daily Express, Durant Daily Democrat, Frederick Daily Leader, Guthrie Daily Leader, Guymon Daily Herald, Henryetta Daily Free-Lance, Holdenville Daily News, Norman Transcript, Okmulgee Daily Times, Pauls Valley Daily Democrat, Pawhuska Journal-Capital, Wewoka Daily Times.

Tennessee: Columbia Daily Herald.

Texas: Athen's Daily Review, Borger News-Herald, Cleburne Times-Review, Gainesville Daily Register, Jacksonville Daily Progress, Kilgore News Herald, Sherman Democrat, Sweetwater Reporter, Weatherford Democrat.

Washington: Aberdeen Daily World, Auburn Daily Globe News, Kent Daily News Journal, Renton Daily Record Chronicle.

Other Holdings:

Outdoor Advertising: Owns 12 outdoor advertising companies.

DOVE BCSTG. CORP.

Box 1616
Greenville, SC 29602
Phone: 803-244-1616

Officers:

James H. Thompson, pres.
Joanne Thompson, v.p.

B-110

Ownership: Non-stock, non-profit corp. For other interests, see Carolina Christian Broadcasting Inc. in TV Station Ownership.

LPTV Stations (1):
South Carolina: W51AT, Georgetown.

PENNY DRUCKER

Box 255
5275 Hatch Dr.
Evergreen, CO 80439
Phone: 303-526-1039

Represented (legal): Cole, Raywid & Braverman.

LPTV Stations (3):
Colorado: K26CT, Aspen; K51CF, Grand Junction.
New Mexico: K52BS, Santa Fe.

Other Holdings:
Television Holdings: Permittee of WYDH, Ch. 22, Key West, FL.
Radio Holdings: Applicant for new FMs in Colorado & Virginia.

DULL KNIFE MEMORIAL COLLEGE INC.

Box 206
Lame Deer, MT 59043
Phone: 406-477-6215

Officers:

Art McDonald, pres.
Joyce Camper, TV mgr.
Cleveland Little Bear, chief engineer

LPTV Stations (1):

Montana: K57DF, Birney.

SUSAN DURCH

147 A-1 Kulalani Circle, Kula
Maui, HI 96790

LPTV Stations (1):

Hawaii: K61FE, Maui.

DUTCHESS COUNTY COLLEGE

53 Pendell Rd.
Poughkeepsie, NY 12601-1595
Phone: 914-471-4500
Fax: 914-471-8467

Officers:

Jay Simpson, dir. of telecommunications

Represented (legal): Schwartz, Woods & Miller.

LPTV Stations (1):

New York: W42AE, Poughkeepsie.

ITFS Stations:

New York: WHR-978, Poughkeepsie.

DYERSBURG LOCAL TELEVISION INC.

No. 1 Cherokee Dr.
Memphis, TN 38111

LPTV Stations (1):

Tennessee: W22AQ, Dyersburg.

EAGLE NEST TV ASSN.

Box 372
Angel Fire, NM 87710

LPTV Stations (1):

New Mexico: K35BZ, Eagle Nest.

EASTERN SATELLITE SERVICES INC.

Box AK
Humacao, PR 00061

LPTV Stations (1):

Puerto Rico: W4GAZ, San Juan.

SUSAN EASTON

559 Pacific Ave., No. 32
San Francisco, CA 94133

LPTV Stations (1):

Colorado: K28CO, Cortez.

ECHONET CORP.

9805 E. Iliff
Denver, CO 80231
Phone: 303-526-1039

Ownership: Charles Ergen, pres., 40%; David M. Drucker, v.p., 20%; Candy M. Ergen, secy-treas., 40%. Drucker & Charles Ergen have interest in KUBD(TV), Denver, CO. Echonet is permittee of KVME, Ch. 20, Billings, MT.

TV Stations (1):

Alaska: KDMD, Anchorage.

LPTV Stations (8):

Alabama: W28AG, Birmingham.

Alaska: K41CG, Anchorage.

Colorado: K49CJ, Colorado Springs; K54CO, Fort Collins.

New Mexico: K27CX, Albuquerque.

Texas: K11SF, Austin.

Washington: K64BT, Bellingham.

Wyoming: K49AY, Cheyenne.

MMDs Systems:

Alaska: WHD-477, Anchorage.

Wyoming: WHK936, Casper.

JOHN L EDDY III

Box 437
Plunkton Rd.
Warren, VT 05674

LPTV Stations (1):

Vermont: W25AR, Warren.

EDU-CABLE CORP.

240 Woodcrest Rd.
Rochester, NY 14616

LPTV Stations (1):

New York: W61BW, Greece.

EDUCATIONAL OPPORTUNITIES CENTRAL

215 Seventh Ave. S
Lewistown, MT 59457

LPTV Stations (1):

Montana: K34CZ, Lewistown.

EL CREPUSCULO INC.

Box U
120 Camino de la Placita
Taos, NM 87571
Phone: 505-758-2241
Fax: 505-758-9647

Officers:

Robin M. Martin, pres.
Billie Blair, gen. mgr.
Debbie Medina, marketing dir.
Bryan Welch, programming & engineering dir.

Ownership: Robin M. Martin, 100%.

LPTV Stations (1):

New Mexico: K38CH, Taos.

Newspapers:

New Mexico: The Taos News.

ELBYVISION

LPTV Stations (2):
Florida: W08CN, Pensacola.
Iowa: K45CB, Cedar Rapids.

ELK CITY COMMUNICATIONS

Box 414
5th & Randall
Elk City, OK 73648
Phone: 405-225-1167

Officer:

Michael D. Robben, chief engineer

LPTV Stations (1):

Oklahoma: K02MU, Elk City.

DAVID ELLINGTON

Box 617
Webb, MS 38966
Phone: 601-375-9212

LPTV Stations (2):

Mississippi: W08CO, Cleveland; W11BU, Webb.

PAULINE ELLIS

7 Salgrave Lane
San Rafael, CA 94901

LPTV Stations (1):

Iowa: K56DW, Cedar Rapids.

ENCLAVE COMMUNICATIONS CORP.

4904 Chamberlain Lane
Louisville, KY 40241

LPTV Stations (1):

Kentucky: W39BA, Louisville.

ENGLÉ BCSTG.

Box 888
104 Bellevue Ave.
Hammononton, NJ 08037

LPTV Stations (1):

New Jersey: W14BD, Vineland.

SANDRA A. ENGLÉ

8 Pine Lane
Collings Lakes, NJ 08094

LPTV Stations (1):

New Jersey: W08CC, Hammononton.

ENTERTAINMENT SYSTEMS INC.

91292 Overseas Hwy.
Tavernier, FL 33370
Phone: 305-852-9941

Officers:

Michael Paolini, pres.-dir.
Kimberly Paolini, secy-treas.-dir.
Frank N. Merkelin, dir.

LPTV Stations (1):

Georgia: W67BJ, Savannah.

ERWIN SCALA BCSTG. CORP.

7432 E. Diamond
Scottsdale, AZ 85257

LPTV Stations (3):

California: K31CL, K66CY & K68CT, Arroyo Grande.

EUREKA TV DISTRICT

Box 633
Eureka, NV 89316

LPTV Stations (1):

Nevada: K47DG, Eureka.

STEPHEN S. EVANS JR.

416 Fourth St. NE
Washington, DC 20003

LPTV Stations (2):

Pennsylvania: W54AX, State College.
Virginia: W66BF, Norfolk.

MARK EVANS

4600 Connecticut Ave. NW
Washington, DC 20008
Phone: 202-686-6120

LPTV Stations (1):

North Carolina: W44AO, Pinehurst.

EVERGREEN BCSTG. CORP.

4450 Echo Rd.
Bloomfield Hills, MI 48013

LPTV Stations (1):

New York: W57BE, Rochester.

EZ COMMUNICATIONS INC.

Box 10103
Fairfax, VA 22030

LPTV Stations (1):

Missouri: W66BN, St. Louis.

R. H. FACKELMAN

Box 772
Madison, FL 32340

LPTV Stations (1):

Florida: W03AO, Madison.

FAIRFAX LOW POWER CO.

Suite 300
1925 K St. NW
Washington, DC 20006
Phone: 202-862-2000
Fax: 202-862-2023
Represented (legal): Gammon & Grange.
LPTV Stations (1):
Virginia: W42BE, Fairfax.

FAIRLANE ASSEMBLY OF GOD

Box 69
22575 Ann Arbor Trail
Dearborn Heights, MI 48527
Phone: 313-561-3300
Fax: 313-561-8279

Officers:
Paul F. Bryant, pres. & gen. mgr.
Gene Lapansie, marketing dir. & engineering dir.
Art Ledlie, programming dir.
Represented (legal): Lionel Postic.
LPTV Stations (1):
Michigan: W44AR, Detroit.

FAITH PRODUCTIONS

24 Victoria Circle
N. Little Rock, AR 72118-6453
LPTV Stations (1):
Arkansas: K14HO, Hardy.

FAITH THAT PLEASES GOD CHURCH INC.

1108 S. Commerce
Harlingen, TX 78550
Phone: 512-428-4848
Officers:
Ruben Mendez, station mgr.
John Jacobson, dir.
Minerva Jacobson, dir.
Aracelis Ortiz, dir.
Carlos Ortiz, dir.
Ownership: Non-profit corp.

TV Stations (1):
Texas: KLTJ, Galveston.
LPTV Stations (7):
Arizona: K69FM, South Phoenix.
Florida: W05BL, Sarasota.
Maine: W04CJ, Augusta.
Oregon: K18CA, Portland.
Texas: K46CM, Beaumont; K30CV, Pasadena; K15CC, San Antonio.

FALLON COMMUNITY TV INC.

55 W. Williams Ave.
Fallon, NV 89406
Ownership: Municipally owned.
LPTV Stations (1):
Nevada: K25AK, Fallon.

FAMILY BCSTG. ENTERPRISES

Box 4750
Rocky Mount, NC 27802
Phone: 919-985-2447
Fax: 919-985-1447
Officers:
Bruce Whitehead, chmn. & pres.
Robert Pelletier, chief operating officer, gen. mgr. & engineering dir.
Bob Chandler, chief financial officer
G. C. Hughes, marketing dir.
Suzanne Lynn, programming dir.
Ownership: V. Bruce Whitehead, 50%; Robert M. Chandler Jr., 50%.
Represented (legal): Bruce Whitehead.
TV Stations (1):
North Carolina: WFXB, Rocky Mount.
LPTV Stations (1):
North Carolina: W47AG, Rocky Mount.

FAMILY BROADCASTING

Suite 113-327
1960 Kapiolani Blvd.
Honolulu, HI 96826
Phone: 808-946-5499
Officers:
Arthur Hixson, pres.
LPTV Stations (1):
Hawaii: K50AP, Honolulu.

FAMILY BROADCASTING INC.

Box 150
Waterbury, VT 05676
Phone: 802-244-5683
LPTV Stations (1):
Vermont: W39AS, Burlington.

FAMILY TELEVISION INC.

Box 841
Benecia, CA 94510
Phone: 707-745-1570
Officers:
John H. Gayer, pres.
David J. Beynon, v.p.-asst. treas.
Alvin M. Goodwin, v.p.-asst. secy.
Myron H. Milder, v.p.
Donald H. Erickson, secy.
Clay M. Rogers, treas.

Ownership: John H. Gayer, 30%; M. Edward Baccari, 10%; Donald H. Erickson, 10%; Alvin M. Goodwin, 10%; Myron H. Milder, 10%; Willard A. Richardson, 10%; David J. Beynon, 5%; Ira D. Beynon, 5%; Clay M. Rogers, 5%; Ralph G. Rogers, 5%. Gayer owns 40% of Radio Vail Inc., licensee of KVMT(FM), Vail, CO.

LPTV Stations (1):
California: K34AV, Fresno.

FAMILY VIDEO ENTERTAINMENT

Suite 300
2320 Broadway
Paducah, KY 42052
LPTV Stations (1):
Kentucky: W54AE, Paducah.

FAR EASTERN TELECASTERS

839 Timber Cove Dr.
Seabrook, TX 77586
LPTV Stations (1):
Texas: K69FW, Clear Lake.

JAMES W. FEASEL

13549 Morse Rd.
Pataskala, OH 43062
LPTV Stations (1):
Ohio: W64BG, Columbus.

WENDY FELDMAN

2012 S. Playa St.
Mesa, AZ 85202-6342
LPTV Stations (1):
Ohio: W13BN, Columbus.

CASTOR FERNANDEZ

50 Sutton Place S
New York, NY 10027
LPTV Stations (3):
Louisiana: W40CW, Lafayette; W40AP, Shreveport.
Tennessee: W30AU, Chattanooga.

JOHN FIELD

100 E. 18th Ave.
Eugene, OR 97401
Phone: 503-683-2525
Fax: 503-683-8016
Represented (legal): Harry Cole.
LPTV Stations (2):
Oregon: K45CV, Corvallis; K25AS, Eugene.

FIGGIE COMMUNICATIONS INC.

1000 Virginia Pkwy.
Richmond, VA 23295
LPTV Stations (1):
Maine: W61BH, Portland.
MMSD Systems:
Indiana: WHT767, Fort Wayne.

FREDERICK W. FINN

7433 Dulaney Dr.
McLean, VA 22101
LPTV Stations (1):
New Mexico: K69FU, Albuquerque.

DANIEL F. FINNANE

Nimitz Freeway
Oakland, CA 94621
LPTV Stations (1):
Wisconsin: W55BI, Wausau.

FIRST BAPTIST CHURCH

18 S. Walnut
Cookeville, TN 38501
Phone: 615-526-7108
LPTV Stations (1):
Tennessee: W07BM, Cookeville.

FIRST NATIONAL BROADCASTING CORP.

Box 2129
Salt Lake City, UT 84110
Ownership: First National Entertainment Corp., 100%.
LPTV Stations (1):
Utah: K50CU, Ogden.

FIRST UNITED METHODIST CHURCH

Box 728
Starkville, MS 39759
LPTV Stations (1):
Mississippi: W05BV, Starkville.

ROBERT W. FISHER

9315 Stockwell
Houston, TX 77083
LPTV Stations (1):
Texas: K56DO, Richmond-Rosenberg.

JAMES V. FITZPATRICK

8240 S.E. 16th Ave.
Ocala, FL 32676
Phone: 904-237-8184
LPTV Stations (1):
Florida: W31AT, Gainesville.

FLAGSTAFF COMMUNITY TV INC.

11284 Woodcock St.
Pacoima, CA 91331
Phone: 213-896-1680
Officers:
Rosa Ware, pres.
James Ware, v.p.
Titola Payne

Represented (legal): Booker Wade Jr.

LPTV Stations (1):
Arizona: K09SS, Flagstaff.

FLAMINGO BCSTG. CORP.

2118 Gulf Life Bldg.
Jacksonville, FL 32207
LPTV Stations (5):
Florida: W21AT, Daytona Beach; W36BA, Ocala; W50AY, St. Augustine.
Louisiana: K18CW, Shreveport.
Maryland: W63BO, Baltimore.

FLOR DE RIO TELEVISION INC.

Suite 303
333 S. Doheny Dr.
Los Angeles, CA 90048-3753
LPTV Stations (1):
Missouri: K52AY, St. Louis.

FLORIDA BCSTG. CO.

715 W. Gaines St.
Tallahassee, FL 32304
Phone: 904-224-6141
Ownership: Howell L. Ferguson
LPTV Stations (1):
Florida: W09BI, Tallahassee.

FM IOWA INC.

721 Shirley St.
Cedar Falls, IA 50613
Phone: 319-277-1918
Ownership: Ronald R. Hamilton, pres., 40%; Farnell I. O'Quinn, v.p.-treas., 40%; Edward Hancock, secy., 20%.

LPTV Stations (1):
Iowa: K39AS, Marshalltown.
Radio Stations:
Iowa: KGCI(FM), Grundy Center; KDAO(AM), Marshalltown.

FM TELEVISION LTD.

No. 303
1815 Glendon Ave.
Los Angeles, CA 90025
LPTV Stations (1):
Georgia: W56CF, Brunswick.

KRISTA FORDHAM

Suite J-102
6454 142nd Ave.
Clearwater, FL 34620
LPTV Stations (2):
Kansas: K15DD, Wichita.
Virginia: W04CM, Richmond.

JOHN FORSHNER

1206 W. Waugh St.
Dalton, GA 30720
LPTV Stations (1):
Georgia: W43AT, Dalton.

FORSYTH COMMUNITY PUBLIC TELEVISION

Box 1053
Forsyth, MT 59327
LPTV Stations (1):
Montana: K21CB, Forsyth.

CRAIG L. FOX

4853 Manor Hill Dr.
Syracuse, NY 13215
Phone: 315-468-0904
Represented (legal): James L. Oyster.

LPTV Stations (4):
New York: W07CA, Cazenovia; W11BP, W13BU & W35AQ, Syracuse.

Other interests:
See listing for Craig Fox in TV Station Ownership.

FREEDOM NEWSPAPERS INC.

Box 19549
Irvine, CA 92713
Phone: 714-553-9292
Fax: 714-474-7675
Officers:
Alan J. Bell, pres., broadcast div.
Ed Ivey, v.p. & gen. mgr., WLNE
Tom Long, v.p. & gen. mgr., KTVL
David Lynch, v.p. & gen. mgr., WRGB
Larry Beaulieu, v.p. & gen. mgr., KFDM-TV
Lewis Robertson, v.p. & gen. mgr., WTVC
Represented (legal): Latham & Watkins.
TV Stations (5):
New York: WRGB, Albany-Schenectady-Troy.
Oregon: KTVL, Medford.
Rhode Island: WLNE, Providence-New Bedford, MA.
Tennessee: WTVC, Chattanooga.
Texas: KFDM-TV, Beaumont-Port Arthur.

LPTV Ownership

LPTV Stations (2):

Massachusetts: W22AR, Fall River; W20AH, New Bedford.

Newspapers:

California: Anaheim Bulletin, Anaheim Hills Highlander, Azusa Herald, Brea Highlander, Capistrano Valley News, Dana Point News, Diamond Bar/Phillips Ranch Highlander, Flight Jacket (El Toro Marine base newspaper), Glendora Press, Hacienda Heights Highlander, Laguna Beach News Post, Laguna Niguel News, La Habra-Brea Star-Progress, La Puente/Valinda Highlander, Leisure World News, Marysville-Yuba City Appeal-Democrat, Orange County Register, Placentia Highlander, Porterville Recorder, Press-Courier Highlander, Rancho Santa Margarita News, Rowland Heights Highlander, Saddleback Valley News, San Clemente News, San Dimas Highlander, Turlock Journal, Victorville Daily Press, Walnut Highlander, West Covina Highlander, Yorba Linda Star.

Colorado: Colorado Springs Gazette-Telegraph.

Florida: Fort Pierce News Tribune, Fort Walton Beach Northwest Florida Daily News, Panama City News-Herald.

Indiana: Crawfordville Journal-Review, Seymour Tribune.

Mississippi: Greenville Delta Democrat-Times.

Nebraska: Columbus Telegram.

New Mexico: Clovis News Journal.

North Carolina: Burlington Times-News, Gastonia Gazette, Jacksonville News, Kinston Daily Plainsman, New Bern Sun-Journal.

Ohio: Bucyrus Telegraph-Forum, Lima News.

South Dakota: Huron Daily Plainsman.

Texas: Brownsville Herald, Harlingen Valley Morning Star, McAllen Monitor, Odessa American, Pampa News.

Other Holdings:

Program Source: OCN—Orange County Newschannel, local 24-hour news service distributed to area cable systems.

MINERVA R. FRIAS

4209 Fir Ave.
McAllen, TX 78501-8136

LPTV Stations (1):
Texas: K15BV, Uvalde.

FRONTIER BCSTG. INC.

201 Main St.
Fort Worth, TX 76102

LPTV Stations (2):
Texas: K68DE, Dallas; K24CI, Houston.

FRONTIER COMMUNITY COMMUNICATIONS INC.

c/o Rees Associates
4200 Perimeter Center
Oklahoma City, OK 73112
Phone: 405-942-7337

Officers:

Frank W. Rees, pres.
Kenny Belford, v.p. & chief operating officer
Represented (legal): J. K. Edmondson.

LPTV Stations (1):
Oklahoma: K23AD, Woodward.

FRONTIER GULF BCSTG. INC.

201 Main St.
Fort Worth, TX 76102
Phone: 817-336-0777

LPTV Stations (6):

Arkansas: K55EK, Little Rock.
Florida: W62BF, St. Petersburg.
Georgia: W63BB, Atlanta.
Louisiana: W39AT, Baton Rouge; K65EV, New Orleans.
Texas: K60EG, Austin.

FRONTIER SOUTHWEST BCSTG. INC.

4724 Lafayette
Fort Worth, TX 76107

LPTV Stations (1):
Texas: W68DE, Dallas.

JENNIFER J. FROST & LILIAS J. MORRISON

11 1/2 Mile Post
Drawer 789
U.S. 158
Nags Head, NC 27959

LPTV Stations (5):
Florida: W21AJ, Live Oak.
Massachusetts: W22BA, W47AT & W65BD, Cape Cod.
North Carolina: W52AN, Manteo.

MARGO FROST

906 Kumu Koa
Hilo, HI 96720

LPTV Stations (1):
Hawaii: K50CS, Kailua Kona.

F2 PARTNERSHIP

4912 Summit View Lane
Fair Oaks, CA 95628

LPTV Stations (1):
California: K59EA, Chico-Paradise.

FULL GOSPEL BUSINESS MEN'S FELLOWSHIP

Box 5050
Costa Mesa, CA 92628-9949
Phone: 714-754-1400

LPTV Stations (8):
Illinois: W57AD, Robinson.
Indiana: W32AC, Muncie.
Louisiana: K43BV & W65AS, Crowley.
North Dakota: K20AM, Rolette.
Oregon: K61CC, Salem.
Tennessee: W23AD, Morristown.
Washington: K49CN, Richland.

FULL GOSPEL OUTREACH INC.

No. 219
5050 Edison Ave.
Colorado Springs, CO 80915

LPTV Stations (1):
Colorado: K48CU, Pueblo.

F.V.P. NETWORK INC.

Box 390
116 W. Third
Mount Pleasant, TX 75455
Phone: 214-572-4351

LPTV Stations (1):
Texas: K54CB, Mount Pleasant.

GAGE TRANSLATOR SYSTEM

618 Ninth St.
Woodward, OK 73801

LPTV Stations (1):
Oklahoma: K18BV, May.

IRENE F. & JOSEPH S. GANS

217 E. Ninth St.
Hazleton, PA 18201
Phone: 717-455-6851

Represented (legal): Pepper & Corazzini.

Cable Communities (9):
Pennsylvania: Benton, Berwick, Hunlock Creek Twp., Larksville, Newport, Twp., Nuremberg, Shickshinny, Weatherly, White Haven.

LPTV Stations (6):
Missouri: W54BD, Dunmore.
Pennsylvania: W47AO, Berwick; W24AP, Clarks Summit; W04CE, Hazleton; W26AP, Scranton; W68CE, Shickshinny.

Other Holdings:

Cable: Western Cablevision Inc. (see listing).

Manufacturer: Cable Equipment & Service Inc. (CATV mfr.).

GARCIA BCSTG. ASSOC.

44-551 Portola
Palm Desert, CA 92260

LPTV Stations (1):
California: K51AY, Needles.

GARFIELD COUNTY

Courthouse Bldg.
Panguitch, UT 84759

LPTV Stations (1):
Utah: K27CE, Garfield County.

ROBERT O. GATHINGS

6100 Pan American NE
Albuquerque, NM 87109

LPTV Stations (1):
Tennessee: W24AE, Nashville.

CHARLES F. GAUTHIER

7337 Hwy. 47
Lac du Flambeau, WI 54538

LPTV Stations (3):
Wisconsin: W23AH, W25AN & W27AP, Lac du Flambeau.

GAVILAN COMMUNICATIONS

Box 398
Gilroy, CA 95020
Phone: 408-847-4222

Ownership: Frank Caliri, 100%.

Represented (legal): Arter & Hadden.

LPTV Stations (1):
California: K56BW, Tahoe City.

MDS Systems:
California: WDU424, Gilroy; WFY836, Lake Tahoe.

GEM STATE BCSTG.

Box 1267
Post Falls, ID 83854

LPTV Stations (1):
Idaho: K39CN, Coeur d'Alene.

GENERIC TELEVISION

Suite 1104
400 N. 96th Ave.
Tolleson, AZ 85353

LPTV Stations (7):
Arizona: K14HP, Florence/Globe.
Idaho: K30BZ, Boise.
Nevada: K63DN, Reno.
North Dakota: K27CF, Williston.
South Dakota: K24AM, Rapid City.
Texas: K11SQ, Brownwood.
Wyoming: K23CB, Rawlins/Carbon.

GEORGE COUNTY TIMES

Box 238
113 Main St.
Lucedale, MS 39452

LPTV Stations (1):
Mississippi: W51BE, Beatrice.

Newspapers:
Mississippi: George County Times (Lucedale).

GEORGE STARKE COMMUNICATIONS

1626 Newton St. NW
Washington, DC 20010

LPTV Stations (1):
South Carolina: W19AS, Port Royal.

GEORGIA-ALABAMA BCSTG. INC.

Box 1489
La Grange, GA 30240
Phone: 404-845-8833

Officers:
Sarah Beth Mallory, pres.
Chris Assaf, mktg. dir.
John Simmons, engineering dir.

Ownership: Mallory Communications. Sarah Beth Mallory, 100%.

Represented (legal): Cole, Raywood & Braverman.

LPTV Stations (3):
Alabama: W56CK, Lanett.
Georgia: W59BR, Carrollton; W33AT, La Grange.

GEORGIA REGIONAL COMMUNITY TV

Box 454
196 Grady Ave.
Athens, GA 30603
Phone: 404-543-7993

Officers:

Stanley R. Pulliam, chmn.

Ownership: WORD Teaching & Outreach Industries of Athens, 100%. Non-profit organization.

LPTV Stations (1):
Georgia: W42AO, Athens.

GERALD BROTHERS JR.

3512 E. 15th St.
Tulsa, OK 74112

LPTV Stations (1):
Oklahoma: K56EO, Edmond.

JOHN GERENA

Suite 1
911 N. Main St.
Kissimmee, FL 34741

LPTV Stations (1):
Florida: W48BE, Lakeland.

G-F-I BCSTG. INC.

5716 Benton Ave.
Edina, MN 55436

LPTV Stations (1):
Minnesota: K67EJ, Shakopee.

JIM GIBBS

Box 1109
Crockett, TX 75835

LPTV Stations (1):
Texas: K16BY, Crockett.

GIL GILLIS

211 S. Monroe St.
Dublin, GA 31021

LPTV Stations (1):
Georgia: W36BB, Dublin.

ANGEL F. GINORIO

Box 307
Antonio Lopez, No. 117
Humacao, PR 00661

LPTV Stations (1):
Puerto Rico: W28AH, Arecibo.

TERRANCE J. GLAOOEN

6490 Nassau St.
St. Augustine, FL 32084

LPTV Stations (1):
Florida: W34AU, St. Augustine.

GLEN IRIS BAPTIST SCHOOL

Tenth Place & 14th Ave. S
Birmingham, AL 35205

LPTV Stations (1):
Alabama: W49AY, Birmingham.

MICHAEL GLINTER

314 NE Park Circle
Kansas City, MO 64116

LPTV Stations (3):
North Carolina: W28AC, Charlotte.
South Carolina: W13BS, Fort Mill; W67BQ, Rock Hill.

GLOBAL INFORMATION TECHNOLOGIES

Suite 2530
111 Congress Ave.
Austin, TX 78701
LPTV Stations (1):
Texas: K13CV, Austin.

GLOBAL VILLAGE VIDEO RESOURCE CENTER

454 Broome St.
New York, NY 10013
Phones: 212-925-7751; 212-966-7526

LPTV Stations (3):
California: K02MK, Oroville.
New York: W14AG, East Hampton.
Texas: K38CA, Abilene.

JOHNNY GODGIBEN

4707 12th Ave.
Chattanooga, TN 37407

LPTV Stations (1):
Tennessee: W06BG, Chattanooga.

LISA A. & RICHARD C. GOETZ

106 La Vista Dr.
Hendersonville, TN 37075

LPTV Stations (2):
Tennessee: W19BD, Gallatin; W11BZ, Hendersonville.

GOLETA LPTV CORP.

46 Freedom Place
Buellton, CA 93427

LPTV Stations (1):
California: K26BF, Goleta.

GOOD NEWS TV INC.

1321 Murfreesboro Rd.
Nashville, TN 37217

LPTV Stations (2):
Michigan: W61BX, Grand Rapids.
Tennessee: W52AY, Nashville.

RONALD J. GORDON

No. 700
1726 M St.
Washington, DC 20036

LPTV Stations (3):
Florida: W48AY, Oldsmar.
Texas: K49CD, Odessa; K51BX, Woodrow.

ROBERT H. GRAY

58967 Business Center Dr.
Yucca Valley, CA 92284

LPTV Stations (2):
California: K20CB, Palm Springs; K44DJ, Yucca Valley.

GREAT OAKS BCSTG. CORP.

914 N. Foster Dr.
Baton Rouge, LA 70806
Phone: 504-928-3146
Fax: 504-923-2822

Officers:
Louis (Woody) Jenkins, chmn. & gen. mgr.
Diane Jenkins, pres.
Tammy Trahan, programming dir.
Steve Roppolo, production mgr.

Ownership: Louis Jenkins, 80%; Tammy Trahan, 1%; remainder undisclosed.

Represented (legal): Walker, Bordelon, Hamlin, Theriot & Hardy.

LPTV Stations (8):
Louisiana: K65EF & W19AW, Baton Rouge; K11SY & K22DJ, Donaldsonville; K13CG, Gonzales; K07UT, Morgan City; K06MD, Plaquemine.
Mississippi: W10BD, Jackson.

GREAT SOUTHERN BCSTG. CO. INC.

1617 Lebanon Rd.
Nashville, TN 37210

Phone: 615-889-1960
Represented (legal): Tierney & Swift.
LPTV Stations (1):
Tennessee: W11BF, Murfreesboro.
Newspapers:
Tennessee: Frederick Post & News.

GREEN COMMUNICATIONS

4207 W. Hartmont
Phoenix, AZ 85051
LPTV Stations (1):
California: K04NJ, Fresno.

THOMAS H. GREEN JR.

State Rd. 53 S.
Madison, FL 32340

LPTV Stations (1):
Florida: W03AO, Madison.

GREEN RIVER CITY TV

Box 356
Green River, UT 84525

LPTV Stations (1):
Utah: K30AG, Green River.

ROGER D. GREEN

Box 5067
Central Point, OR 97502

LPTV Stations (1):
Oregon: K26CH, Medford.

GREENBELT TV TRANSLATOR SYSTEM INC.

Box 272
Marshall Peters
Wellington, TX 79095

LPTV Stations (1):
Texas: K27BZ, Wellington-Dodson.

GREENBURGER/ACTON RIGHTS ASSOCIATION

17 Grove St.
New York, NY 10014

LPTV Stations (2):
Massachusetts: W54AS, Fall River; W46BH, Fitchburg/Leominster.

GREENLIGHT BCSTG.

1912 N. Sherry Dr.
Atlantic Beach, FL 32233

LPTV Stations (1):
Florida: W11BT, Ocala.

GRICH BCSTG. CORP.

105 Queensbury Ave.
Queensbury, NY 12804
Phone: 518-798-8000
Fax: 518-798-0735

Officers:
David Eastwood, chief exec. officer
James E. Grich, exec. v.p.
Johnna Dowling, sales dir.
Adam Gilbert, marketing dir.
Peggy Grich, programming dir.
Daniel Shipski, engineering dir.
Ownership: James E. Grich, 30%; remainder undisclosed.

Represented (legal): Lemery & Reid.
LPTV Stations (2):
New York: W26AJ & W08CJ, Glens Falls.

TIM GRIFFIN

Locks Pond Rd.
Shutesbury, MA 01072

LPTV Stations (1):
Massachusetts: W35AS, Shutesbury.

DR. DAVID GRIMES

Suite 104
2320 Broadway
Paducah, KY 42001

LPTV Stations (1):
Kentucky: W65CD, Paducah.

GROUP SEVEN COMMUNICATIONS INC.

Suite C
2240 McCulloch Blvd.
Lake Havasu City, AZ 86403
Phones: 602-855-5071; 602-855-9445

Officers:
Maurice W. Coburn, pres.
Edward Chapman, marketing dir.
Andy Ward, programming dir.
Bob Grey, engineering dir.

Ownership: Maurice W. Coburn, 100%.
Through Coburn Communications Corp., owns KSFE(AM) Needles, CA and 30% of KMDX(FM) Parker, AZ.

Represented (legal): Gardner, Carton & Douglas.

LPTV Stations (3):
Arizona: K53CJ, Ehrenberg; K36AX, Hilltop (Kingman); K23BJ, Lake Havasu City.

GUARANTY BROADCASTING CORP.

Box 2671
Baton Rouge, LA 70801

LPTV Stations (1):
Louisiana: K21CG, Baton Rouge.

EDWIN GUNGOR

2701 W. Arnold St.
Marshfield, WI 54449

LPTV Stations (2):
Wisconsin: W17AX & W30AQ, Marshfield.

GUNNISON COUNTY METROPOLITAN RECREATION DISTRICT

Box 1382
Gunnison, CO 81230
Phone: 303-641-1453

Officers:
Fred W. Henry, pres.
Dwight Abbott, dir.
Al Canuel, secy.-treas.

LPTV Stations (2):
Colorado: K02LY & K04DH, Gunnison.

GEORGE E. GUNTER

650 N. Bolton St.
Jacksonville, TX 75766

LPTV Stations (1):
Texas: K38BW, Fairfield.

HALE COMMUNICATIONS INC.

Box 5054 ELRB
912 Joshua
Parker, AZ 85344
Phone: 602-669-6464

Officers:
Deborah Hale, pres.
Gerald Hale, gen. mgr.
P. D. Smycks, programming dir.
James Goodman, engineering dir.
Ownership: Gerald Hale, 51%; Deborah Hale, 49%.

Represented (legal): Arent, Fox, Kintner, Plotkin & Kahn.

LPTV Stations (1):
Arizona: K02MT, Parker.

Radio Holdings: Has FM applications.

Newspapers:
Arizona: La Paz County Tribune.
Other Holdings:
Magazine: Arizona Coast.

HENRI HALL

54 NE 54th St.
Miami, FL 33137
LPTV Stations (1):
Florida: W13CE, Orlando.

HAMPTONS TELEVISION BROADCASTING CO. INC.

97 N. Main St.
Southampton, NY 11968
LPTV Stations (1):
New York: W57AZ, Hampton Bays.

HANCOCK COMMUNICATIONS INC.

Box 150846
Nashville, TN 37215
LPTV Stations (2):
Kentucky: W06BM, Hawesville; W05BT, Lewisport.

ROBERT H. HANSON

Box 26327
Tempe, AZ 85282
LPTV Stations (2):
Kansas: K67EQ, Topeka.
Utah: K32BK, Salt Lake City.

HAPPY CHURCH INC.

Box 17350
Denver, CO 80217
Phone: 303-779-8100

Officers:
Wallace Hickey
Marilyn Hickey
Gina Hilbrich, secy.

Ownership: Summit Telecommunications, 100%.

LPTV Stations (1):
Colorado: K47AQ, Denver.

MORGAN D. HARDY

238 Byrd Ave.
Philadelphia, MS 39350

LPTV Stations (2):
Mississippi: W25BA, Grenada; W20AO, Philadelphia.

JOSEPH H. HARPOLE SR.

Box 709
Union City, TN 38261

LPTV Stations (1):
Tennessee: W09BM, Union City.

FREEMAN C. HARRIS

Box 38929
Denver, CO 80238

LPTV Stations (2):
Colorado: K36CP, Aurora.
Texas: K59DX, Lubbock.

HARVARD BROADCASTING INC.

Box 541
17 E. Bare Hill Rd.
Harvard, MA 01451
Phone: 508-456-8797

Officers:
Louis Maisel, pres.
Ownership: Louis Maisel, 100%.

LPTV Stations (3):
Massachusetts: W11BX & W13BV, Springfield.
Pennsylvania: W07CB, Philadelphia.

JOHN F. HASSLER JR.

197 Rancho Rd.
Sierra Madre, CA 91024
LPTV Stations (1):
California: K23CE, Sacramento.

HAWKINS BCSTG. INC.

Box 639
Marble Falls, TX 78654
Phone: 512-693-5551
LPTV Stations (1):
Texas: K21BX, Marble Falls.

LPTV Ownership

STEVEN D. HECK

4581 Penhurst Place
Huber Heights, OH 45424

LPTV Stations (1):
Ohio: W65BZ, Bellefontaine.

HERITAGE BROADCASTING GROUP

Suite 335
1500 N. Woodward Ave.
Birmingham, MI 48009
Phone: 313-644-3881
Fax: 313-644-3786

Officers:
Mario F. Iacobelli, pres.
Leanne C. Schulz, v.p.
William E. Kring, chief financial officer
Will Meyl, gen. mgr., WXXA-TV
Robert Paxton Proud, gen. mgr.,
KEZB-AM-FM
William D. Webb, gen. mgr., WWTV &
WWUP-TV

Ownership: Mario F. Iacobelli, 98.8%; Leanne
C. Schulz, 1.2%.

Represented (legal): Hogan & Hartson.

TV Stations (3):
Michigan: WWTV, Cadillac-Traverse City;
WWUP-TV, Sault Ste. Marie.
New York: WXXA-TV, Albany.

LPTV Stations (2):
North Carolina: W69CA, Hope Mills.
North Dakota: K46CB, Sioux Falls.

MMDS Systems:
Colorado: WHK938, Denver.

Radio Stations:
Texas: KEZB-AM-FM, El Paso.

A. B. HERMAN

6347 N. Marine Dr.
Portland, OR 97203

LPTV Stations (3):
Oregon: K56EI & K62DV, Portland.
Washington: K19CT, Camas.

HERMITAGE BCSTG. CO. OF MICHIGAN

Box 627
1136 N. 130th Ave.
Cadillac, MI 49601

LPTV Stations (1):
Michigan: W17AV, Petoskey.

"HEY BUDDY" BCSTG. CO.

2606-B S. Sheridan Rd.
Tulsa, OK 74129
Phone: 918-836-1120

LPTV Stations (1):
Nevada: K19CS, Las Vegas.

HIGHLIGHT BCSTG. CO.

Box 1462
Jeffersonville, IN 47131
Phone: 415-854-6368

Officers:
John K. Allen, pres.
Jackman Louis LeBlanc, v.p.
Johnney Brooks, treas.

Ownership: John K. Allen, pres., 10%;
Jackman L. LeBlanc, v.p., 16%; Johnney
Brooks, treas., 10%.

LPTV Stations (2):
Kansas: K59DA, Wichita.
Kentucky: W62BM, Louisville.

HIGHLINE'S INSPIRATIONAL SIGNAL TV

16625 First Ave. S
Seattle, WA 98148

LPTV Stations (1):
Washington: K03GR, Centralia.

MYRON K. HINES

8317 W. Alternate 98
Suite 23
Panama City, FL 32407

LPTV Stations (1):
South Carolina: W35AY, Hilton Head.

ELVA DENISE HINOJOSA

Apt. 2
1305 W. Third
Weslaco, TX 78596

LPTV Stations (2):
Texas: K66EB, Corpus Christi; K48DP, Tyler.

DEANNA HINOJOSA

Box 355
Mercedes, TX 78570

LPTV Stations (2):
Kansas: K15BQ, Topeka.
New Mexico: K61DS, Carlsbad.

RENE HINOJOSA

Box 355
Mercedes, TX 78570

LPTV Stations (1):
Texas: K19BX, Waco.

HISPANIC BCSTRS. OF TUCSON

3040 N. Country Club
Tucson, AZ 85716
Phone: 602-322-6888

LPTV Stations (1):
Arizona: K14HR, Tucson.

HISPANIC BROADCASTING CORP.

Suite 15
4228 First Ave.
Tucker, GA 30084

LPTV Stations (1):
Georgia: W24AL, Atlanta.

HIT VIDEO USA INC.

Suite 3500
1000 Louisiana
Houston, TX 77002
Phone: 713-650-0055
Fax: 713-750-0026

Officers:
Constance J. Wodlinger, pres.
Laura J. Dodge, v.p., affiliate relations/
operations
Scott Assya, v.p., business & finance & gen.
mgr.
Bill Bowen, programming dir.

Ownership: Constance J. Wodlinger, pres.,
100%. Wodlinger also has interest in
Steamboat Broadcast System Inc., see
listing in TV Station Ownership.

Represented (legal): Baraff, Koerner, Olender
& Hochberg, P.C.

LPTV Stations (1):
Texas: K05HU, Houston.

Other Holdings:
Program Source: Hit Video USA Provides
domestic syndication of music video pro-
gramming to broadcast stations & interna-
tional distribution of music video
programming.

HIXSON TELEVISION LTD.

5841 N. Shore Dr.
Hixson, TN 37343

LPTV Stations (1):
Tennessee: W23AL, Hixson.

HOLCOMB BCSTG.

615 Rhode Island Place
Green River, WY 82935

LPTV Stations (1):
Wyoming: K35CN, Green River/Rock Springs.

LEE E. HOLLINGSWORTH

1407 Russell Ave.
Worland, WY 82401

LPTV Stations (5):
Wyoming: K22CW, Basin; K18CN, Powell;
K19CD, Thermopolis; K08KZ & K15CF,
Worland.

DR. STEPHEN HOLLIS

Box 7008
Columbus, GA 31909

LPTV Stations (6):
Georgia: W06BH, W07CP, W16AF, W22AH,
W44AT & W46BI, Columbus.

THE HOME NEWS CO.

123 How Lane
New Brunswick, NJ 08903
Phone: 201-246-5633
Fax: 201-246-3167

Officers:
William M. Boyd, broadcasting
Represented (legal): Cordon & Kelly; Wiley,
Rein & Fielding.

TV Stations (2):
Florida: WEVU, Naples-Fort Myers.
Tennessee: WKPTTV, Kingsport-Johnson
City-Bristol.

LPTV Stations (3):
Florida: W07BR, Fort Myers; W09BS, Naples.
Tennessee: W30AP, Kingsport.

Radio Stations:
California: KTYD(FM), Santa Barbara,
KWG(AM), Stockton, KYBB(FM), Tracy.
Connecticut: WINE(AM) & WRKI(FM),
Brookfield-Danbury.

Tennessee: WKPT(AM) & WTFM(FM),
Kingsport.
Washington: KAQQ(AM) & KISC(FM),
Spokane.

Newspapers:
New Jersey: New Brunswick Home News.
Connecticut: The New Milford Times; 5
weeklies.

HOT SPRINGS TV DISTRICT

Box 259
Hot Springs, MT 59845

LPTV Stations (1):
Montana: K33CW, Hot Springs.

HOWARD PUBLICATIONS INC.

Box 570
1715 S. Freeman
Oceanside, CA 92054
Phone: 614-294-8000

Officers:
Robert S. Howard, pres. & chief exec. officer
Richard D. Newell, v.p., administration
Bob Lyons, gen. mgr.

Ownership: Robert S. Howard, 63%; Wendell
Marshall, 18.4%; M. T. Deaton, 17.4%.

LPTV Stations (1):
Ohio: W08BV, Columbus.

Newspapers:
California: Oceanside Blade-Tribune, San
Clemente Sun-Post.
Colorado: Craig Press.
Idaho: Twin Falls Times-News.

Illinois: Charleston Times-Courier, Freeport
Journal Standard, Mattoon Journal Gazette,
Pekin Daily Times.

Indiana: Hammond Times, Logansport
Pharos-Tribune & Press.

Iowa: Sioux City Journal, Waterloo Courier.
Kentucky: Maysville Ledger-Independent.
New York: Auburn Citizen-Advertiser, Corning
Leader, Glens Falls Post-Star.

Pennsylvania: Carlisle Sentinel.
South Carolina: Orangeburg Times &
Democrat.
Wyoming: Star-Tribune (Casper).

HSN COMMUNICATIONS

LPTV Stations (1):
North Carolina: W11BY, Charlotte.

HUMBOLDT COUNTY

Box 391
Winnemucca, NV 89445

LPTV Stations (1):
Nevada: K15AL, Winnemucca.

CHARLES H. HUTCHINSON

Box 940
1301 N. Cable Rd.
Lima, OH 45802

LPTV Stations (1):
Ohio: W47BD, Findlay.

IDAHO INDEPENDENT TV INC.

Box 1212
679 Sixth St., North Extension
Nampa, ID 83651
Phone: 208-888-1200

Ownership: Blade Communications, 100%.
See listing in TV Station Ownership.

Represented (legal): Dow, Lohnes &
Albertson.

LPTV Stations (1):
Idaho: K67EE, Pocatello.

THE IDENTITY INSTITUTE

Box 11039
Honolulu, HI 96828

LPTV Stations (1):
Wisconsin: W08CK, Madison-Middleton.

IGLESIA CASA DE ALABANZA

6778 Flagler St.
Miami, FL 33166

LPTV Stations (1):
Florida: W21AX, Princeton.

IMMANUEL BCSTG. CORP.

1801 W. 17th St.
Pine Bluff, AR 71603

LPTV Stations (1):
Arkansas: K65EK, Pine Bluff.

IMPACT TELEVISION GROUP INC.

Box 16030
Centreville, VA 22020

Officers:
Richard G. Hutcheson III, chmn.-pres.-treas
Gene A. Bechtel, v.p.
Michael H. Cardozo V, secy.

LPTV Stations (5):
Arkansas: K45AY, Jonesboro.
Illinois: W42BF, Kankakee.
New Hampshire: W23AM, Laconia.
Ohio: W47BC, Springfield.
South Carolina: W62BO, Georgetown.

IMPRIMIS CORP.

1120 Kearney St.
San Francisco, CA 94133

LPTV Stations (1):
Idaho: K17CR, Moscow.

INDEPENDENT SCHOOL DISTRICT NO. 790

Park Ave. & Main St.
Eagle Bend, MN 56446

LPTV Stations (1):
Minnesota: K45AR, Eagle Bend.

INDIAN WELLS VALLEY TV BOOSTER INC.

Box 562
Ridgecrest, CA 93555
Phone: 619-939-2433

LPTV Stations (1):
California: K14AT, China Lake.

INNER CITY BCSTG. CORP.

Room 303
801 Second Ave.
New York, NY 10017

LPTV Stations (1):
Alabama: W64BD, Montgomery.

INTERNATIONAL BCST. CONSULTANTS

Suite 260
8070 Soquel Dr.
Aptos, CA 95003
LPTV Stations (1):
Arizona: K63CR, Mesa.
MMDS Systems:
Maine: WGW418, Portland.

INTERNATIONAL BCSTG. NETWORK

Box 691111
Houston, TX 77269-1111
Phone: 713-251-1426

Officers:
Dr. Paul J. Broyles, pres.
Pershing Paul Stringer, v.p.
Gary R. Lawson, chief engineer
Ownership: Non-profit corp.

LPTV Stations (7):
Texas: K05IA & K31AI, Huntsville; K02MQ,
Kerrville; K66CA, Livingston; K05HX &
K11SI, Lufkin; K67DU, Tyler.

INTERNATIONAL UNION UAW LPTV PROJECT

8000 E. Jefferson Ave.
Detroit, MI 48214

Ownership: United Auto Workers International.

LPTV Stations (1):
Michigan: W59AZ, Grand Rapids.

INYO COUNTY TV

LPTV Stations (1):
California: K16BI, Independence.

IOWA BCSTG. CO. INC.

2000 Avalon Rd.
Des Moines, IA 50314

LPTV Stations (2):
Iowa: K33CY, Des Moines; K36CF, Iowa City.

ISLAND BCSTG. CO.

4 Hunters Lane
Roslyn, NY 11576
Phone: 516-627-5103
Fax: 516-627-4469

Officers:
Richard D. Bogner, partner
Michael Bogner, gen. mgr.

Ownership: Richard D. Bogner, 74%.
Represented (legal): Rosenman & Colin.

LPTV Stations (3):
New York: W54AY, Brownsville; W44AI,
Plainview-Hicksville; W38AM, Westbury.

ISLAND TV CORP.

1132 Cortez Ave.
Burlingame, CA 94010

LPTV Stations (1):
Hawaii: K39BG, Maui.

XENIA R. IZZO

815 Raymond Ave.
Long Beach, CA 90804

LPTV Stations (1):
California: K38CW, Palmdale.

JACKSON LOCAL TELEVISION INC.

1 Cherokee Dr.
Memphis, TN 38111

LPTV Stations (1):
Tennessee: W32AI, Jackson.

ERIC JACOBSEN

Suite J101
7860 N. Hayden
Scottsdale, AZ 85258

LPTV Stations (2):
California: K13VL, Fresno.
Kansas: K17CK, Topeka.

JANET JACOBSEN

Suite J101
7860 N. Hayden
Scottsdale, AZ 85258

LPTV Stations (6):
California: K11SV, Fresno.
Iowa: K45DG, Des Moines.
Louisiana: K11ST, Baton Rouge.
Missouri: K26CR, Kansas City.
Tennessee: W16AT & W63OL, Memphis.

JEFF JACOBSEN

5442 S. 48th St.
Phoenix, AZ 85040

LPTV Stations (2):
Florida: W21AY, Tallahassee.
Missouri: K16BV, St. Louis.

KEN JACOBSEN

Suite D424
720 E. McKellips
Tempe, AZ 85281

LPTV Stations (2):
Missouri: K21OD, St. Louis.
Tennessee: W48BA, Nashville.

LONNIE JAMES

700 Spottes Wood Lane
Clearwater, FL 34616

LPTV Stations (1):
Alabama: W08DD, Mobile, Navco & Pritchard.

JDC COMMUNICATIONS INC.

Box 276
Galena, IL 61036

LPTV Stations (1):
Illinois: W58BM, Galena.

JEFF DAVIS BCSTRS. INC.

Box 57
Hwy. 341 E
Hazlehurst, GA 31539
Phone: 912-375-4511

Ownership: John Hulett, 100%.

LPTV Stations (1):
Georgia: W63AT, Hazlehurst.

Radio Stations:
Georgia: WVOH-AM-FM, Hazlehurst.

JEFFCO BCSTG.

5442 S. 48th St.
Phoenix, AZ 85040

LPTV Stations (4):
Idaho: K20CJ, Boise.
Kansas: K59DN, Topeka.
South Dakota: K38CR, Beresford; K22DF,
Rapid City.

JENNINGS BCSTG. CO. INC.

Drawer 1248
122 N. Market St.
Jennings, LA 70546
Phones: 318-824-2934; 318-824-1384
Fax: 318-824-2934-17

Officers:
Clovis L. Bailey, pres. & chief exec. officer
Bill Bailey, gen. mgr.
Barbara Reppond, marketing dir.

Ownership: Clovis L. Bailey, pres., 98%; Bill
Bailey, gen. mgr., 1%; Barbara Reppond,
marketing dir., 1%.

Represented (legal): Brown, Finn & Nietert,
Chartered.

LPTV Stations (1):
Louisiana: K13VG, Jennings.

Radio Stations:
Louisiana: KJEF-AM-FM, Jennings.

JO ANN'S BALLOON BOUTIQUE INC.

Box 1975
San Benito, TX 78586

LPTV Stations (2):
Michigan: W11BE & W43AK, Grand Rapids.

CLAUDE E. JOHNSON

Box 1091
Freeport, TX 77541

LPTV Stations (2):
Texas: K24CL & K30DN, Freeport.

OWIN B. JOHNSON

570 Mill Valley Rd.
Palatine, IL 60067

LPTV Stations (1):
Illinois: W23AT, Mokena.

ROONEY S. JOHNSON

Box 420
Copley Rd., Rte. 1
Powell Butte, OR 97753
Phone: 503-548-8700

LPTV Stations (2):
Oregon: K42BR & K48BL, Terrebonne.

Other Holdings:
Magazine: Rancher.

RICHARD L. JOLLIFF

Box 236
Rte. 2
Marietta, OH 45750
Phone: 614-373-0867

LPTV Stations (1):
Ohio: W26AL, Marietta.

DAVID JONES

8 Sunrise Lane
Mabelvale, AR 72103

LPTV Stations (1):
Arkansas: K14ID, Arkadelphia.

DDONALD L. JDNES

No. 200
3017 Piedmont Rd. NE
Atlanta, GA 30305

LPTV Stations (5):
Florida: W59BY, Cocoa; W53AW, Daytona
Beach; W17BC, Sebastian; W38BI, St.
Augustine; W22AX, Titusville.

JONESBORO TELEVISION ASSOCIATES

Box 1603
Centerville, VA 22020
Phone: 501-932-4500

Officers:
Richard G. Hutcheson III, chmn.
Gene A. Bechtel, v.p.
Michael H. Cardoza V, secy.

Ownership: Impact Television Group Inc.

LPTV Stations (1):
Arkansas: K45AY, Jonesboro.

JOY EXPLOSION MINISTRIES INC.

Box 107
Rte. 4
Lake City, FL 32055

LPTV Stations (2):
Florida: W23AQ & W65BW, Lake City.

KAERCHER PUBLICATIONS INC.

Box 336
29 N.W. 2nd St.
Ortonville, MN 56278
Phone: 612-839-6163

Ownership: James D. Kaercher, 100%.

LPTV Stations (1):
Minnesota: K35CA, Ortonville.

Newspapers:
Minnesota: The Ortonville Independent
(weekly).

OEBRA M. KAMP

1024 W. 4th St.
Eugene, OR 97402

LPTV Stations (1):
Texas: K55EU, Midland.

GERALD O. KAMP

1204 W. 4th St.
Eugene, OR 97402

LPTV Stations (3):
Nevada: K63EF, Las Vegas.
Oregon: K33BK, La Grande.
Texas: K62EA, Midland.

KANAB LIONS CLUB

156 E. 100 St.
Kanab, UT 84741

LPTV Stations (1):
Utah: K12ND, Kanab.

KANSAS STATE U. OF AGRICULTURE

104 Kedzie-RTV
Manhattan, KS 66506

LPTV Stations (1):
Kansas: K21BZ, Manhattan.

RAYMOND A. KARPOWICZ

5960 Pelican Bay Blvd.
Naples, FL 33963

LPTV Stations (2):
Missouri: K02NQ, Columbia; K11TB, Jeffer-
son City.

KATY COMMUNICATIONS INC.

2200 E. Devon Ave.
Des Plaines, IL 60018

LPTV Stations (3):
Illinois: W46BP, Belvidere; W45AJ, Rockford.
Massachusetts: W17AR, Nantucket.

KAY CEE TELEVISION

1260 Lakeview Dr.
La Habra, CA 90631

LPTV Stations (2):
Montana: K32CT, Bozeman.
South Dakota: K18BC, Pierre.

KAYU-TV PARTNERS LTD.

Box 8115
S. 4600 Regal St.
Spokane, WA 99203
Phone: 509-448-2828
Fax: 509-448-3815

Officers:
Robert J. Hamacher, gen. mgr.
D. Lane Guin, gen. sales mgr.
Charlene Barker, business mgr.

Ownership: Robert J. Hamacher, gen. part-
ner. Hamacher is also gen. partner of KCY-
TV (see listing).

TV Stations (1):
Washington: KAYU-TV, Spokane.

LPTV Stations (3):
Idaho: K20BZ, Sandpoint.
Washington: K44CK, Chelan; K09UP, Colville.

KCY-TV

Box 8115
S. 4600 Regal St.
Spokane, WA 99203
Phone: 509-448-2828
Fax: 509-448-3815

Officers:
Robert J. Hamacher, pres. & gen. mgr.
D. Lane Guin, gen. sales mgr.
Judy Morris, national sales mgr.
Jan Brandvold, regional sales & marketing dir.

LPTV Ownership

Tim Burrows, programming dir.
Ron Valley, engineering dir.

Ownership: Triac Communications L.P., 100%. Robert J. Hamacher, managing partner. Hamacher is also managing partner of KAYU-TV Partners Ltd. (see listing).

LPTV Stations (2):
Washington: K66BW, Pasco; K53CY, Yakima.

KELCO TELEVISION

2137 W. Roberta Ave.
Fullerton, CA 92633

LPTV Stations (1):
Iowa: K65EN, Sioux City.

KELLEY ENTERPRISES

60 S. Milliron Rd.
Muskegon, MI 49442

LPTV Stations (1):
Michigan: W40AK, Muskegon.

ROBERT E. KELLY

2 Wisconsin Circle
Suite 700
Chevy Chase, MD 20815

LPTV Stations (1):
Maryland: W63BP, Annapolis.

KENDRICK BCSTG. CO.

473 Jonell Lane
Reynoldsburg, OH 43068

LPTV Stations (1):
Ohio: W25BE, Newark & Heath.

KENNEBEC VALLEY TELEVISION INC.

10 Common St.
Waterville, ME 04901
Phone: 207-873-6100

Officers:
Elie J. Roy, pres.
V. Wilson Hickam, v.p.
Clarence Ostalkiewicz, treas.
Roland G. Fournier, secy.

Ownership: Elie J. Roy, pres., 20%; V. Wilson Hickam, v.p., 20%; Clarence Ostalkiewicz, treas., 20%; Judith P. Williams, 20%; Joan T. Fournier, secy., 10%; Roland G. Fournier, 10%. Hickam has interest in permittee of W09BE, East Millinocket, ME. Kennebec is permittee of WWLA, Ch. 35, Lewiston, ME.

Represented (legal): Mahn, Franklin & Goldenberg.

LPTV Stations (2):
Maine: W42AW, Biddeford; W41AY, Waterville.

KENNEDY BCSTG.

5722 Williamsburg Dr.
Norcross, GA 30093

LPTV Stations (1):
Florida: W698D, Vero Beach.

DEBORAH R. & GARY M. KENNY

Box 817
Neosho, MO 64850

LPTV Stations (3):
Missouri: K09VM & K46CZ, Joplin-Carthage; K38DD, Monett.

KENTEL

5442 S. 48th St.
Phoenix, AZ 85040

LPTV Stations (2):
Idaho: K43BE, Boise.
Oregon: K51CS, The Dalles.

KENTUCKY AUTHORITY FOR ETV

600 Cooper Dr.
Lexington, KY 40502
Phone: 606-233-3000

Officers:
O. Leonard Press, pres. & chief exec. officer

Sandra H. Welch, gen. mgr.
Sid Webb, marketing dir.
Tim Tassie, programming dir.
Robert T. Ball, engineering dir.

Ownership: Governing board of Kentucky Authority for ETV.

TV Stations (15):

Kentucky: WKAS, Ashland; WKGB-TV, Bowling Green; WCVN, Covington; WKZT-TV, Elizabethtown; WKHA, Hazard; WKLE, Lexington-Richmond; WKMJ, Louisville; WKMA, Madisonville; WKMR, Morehead; WKMU, Murray-Mayfield; WKOH, Owensboro; WKON, Owenton; WKPD, Paducah; WKPI, Pikeville; WKSO-TV, Somerset.

LPTV Stations (1):
Kentucky: W64AV, Hopkinsville.

KENTUCKY CENTRAL TELEVISION INC.

510 Kincaid Towers
Lexington, KY 40508
Phone: 606-299-0411
Fax: 606-299-2494

Officers:
Hart H. Hagan, pres.
Ralph W. Gabbard, exec. v.p. & gen. mgr.
Jere Pigue, marketing dir.
Barbara Carden, programming dir.
Chas Callaway, engineering dir.

Ownership: Bluegrass Bcstg. Co., see listing in TV Station Ownership.

Represented (legal): Latham & Watkins.

LPTV Stations (1):
Tennessee: W48AT, Harrogate.

KENTUCKY NEW ERA INC.

1616 E. 9th St.
Hopkinsville, KY 42240
Phone: 502-885-4300

LPTV Stations (1):
Kentucky: W43AG, Hopkinsville.

COMMONWEALTH OF KENTUCKY

Owensboro Community College
4800 New Hartford Rd.
Owensboro, KY 42301
Phone: 502-686-4400
Fax: 502-686-4594

Officers:
Dr. James H. McDannel, pres.
Robert Johnson, communications coordinator

Represented (legal): Hopkins & Sutter.

LPTV Stations (1):
Kentucky: W12BJ, Owensboro.

LEO KESSELMAN

200 Glenridge Ave.
Los Gatos, CA 95030
Phone: 408-354-5713

LPTV Stations (6):
California: K58DJ, Bakersfield; K04NT & K06MB, Indio; K09VB, Santa Maria.
New Mexico: K09UY, Albuquerque; K21DB, Santa Fe.

KEYSTONE INSPIRATIONAL NETWORK INC.

Box 216
Red Lion, PA 17356
Phone: 717-246-1681

LPTV Stations (1):
Pennsylvania: W05BG, Williamsport.

KIDD COMMUNICATIONS

Suite 4
4096 Bridge St.
Fair Oaks, CA 95628

LPTV Stations (8):
California: K65EU, Lake Tahoe; K04NV, Red Bluff; K26CO & K43BX, Redding; K08LC & K25CR, Sacramento.
Nevada: K17CA, Carson City; K43CT, Reno.

KILLINGTON LTD.

Killington Ski Area
Killington Rd.
Killington, VT 05751
Phone: 802-422-3333
Fax: 802-422-3132

Officers:
Preston L. Smith, chmn. & chief exec. officer
Henry B. Lunde, chief operating officer
Martel D. Wilson, chief financial officer
John Clifford, marketing dir.
James Hering, programming dir.

Ownership: S.K.I. Ltd.

Represented (legal): Brown, Finn & Nietert, Chartered.

LPTV Stations (2):
Vermont: W18AE & W35AN, Killington.

Other Holdings:
Vermont: Owns ski resort.

TEDFORD E. KIMBELL

901 Main St.
Dallas, TX 75202

LPTV Stations (1):
Arizona: K32BZ, Jacob Lake.

GEORGE W. KIMBLE

Box 1012
Canandaigua, NY 14424

LPTV Stations (8):
New York: W19BE, Canandaigua; W27BA, Waterloo.

Pennsylvania: W20AQ, Carbondale; W20AP, Mansfield; W24AQ, Pottsville; W07CD, State College; W13BY, State College; W32AL, Williamsport.

Other Holdings:
See Craig Fox Group in TV Station Ownership.

MONICA KIMBLE

3403 W. Lake Rd.
Canandaigua, NY 14424

LPTV Stations (1):
New York: W15AL, Rochester

MEL KIMMEL

Box 1177
Rte. 1
Prosser, WA 99350

LPTV Stations (1):
Washington: K58DL, Yakima.

KINERICATIONS INC.

625 N. Michigan Ave.
Chicago, IL 60611

LPTV Stations (1):
Michigan: W60BI, Lansing.

KING BROADCASTING CO.

333 Dexter Ave. N
Seattle, WA 98109
Phone: 206-448-5555

Officers:
Steven A. Clifford, pres. & chief exec. officer
Eric S. Bremner, pres., bcstg.
Ed Hewson, pres., CATV
Stan Mak, sr. v.p., radio
Suzanne Sorknes, v.p. & gen. counsel
Stephen G. Welch, v.p., finance
Joe Duffy, v.p., employe relations
Ken Hermanson, v.p. & chief engineer, bcstg.
Don Schlosser, v.p., acquisitions & development

News Bureau:
400 N. Capitol St.
Suite 161
Washington, OC 20001

Phone: 202-737-4624
George Snyder, bureau chief

Ownership: Dorothy S. Bullitt Estate, 29%; Harriet Stimson Bullitt, 24.2%; Priscilla Bullitt Collins, 22.3%; Bullitt Foundation, 2.8%; Josiah Collins, 2.1%; 85 others.

Represented (legal): Fletcher, Heald & Hildreth.

TV Stations (7):
Hawaii: KHBC-TV, Hilo; KHNL, Honolulu; KOGG, Wailuku.

Idaho: KTVB, Boise.
Oregon: KGW-TV, Portland.
Washington: KING-TV, Seattle; KREM-TV, Spokane.

LPTV Stations (4):
Hawaii: K21AG, Wailuku.
Idaho: K53DM, Twin Falls.
Oregon: K29AZ, Newport; K08KN, Prineville.

Radio Stations:
California: KSFO(AM) & KYA(FM), San Francisco.

Oregon: KGW(AM) & KINK(FM), Portland.
Washington: KING-AM-FM, Seattle.

Other Holdings:
Broadcast Holdings: Northwest Mobile Television in Seattle, Los Angeles, San Francisco, Minneapolis & Honolulu.

KINGDOM OF GOD MINISTRIES INC.

Box 88400
Indianapolis, IN 46208
Phone: 317-283-5800

Officers:
Sister Sue Jenkins, SFCC

LPTV Stations (1):
Indiana: W31AL, Indianapolis.

KINGSTIP COMMUNICATIONS INC.

908 W. Martin Luther King Blvd.
Austin, TX 78701

LPTV Stations (2):
Texas: K21DK, Giddings; K27DP, Taylor.

KMTR INC.

Box 7308
Eugene, OR 97401-0208

Officers:
Hugh E. Davis, chmn.
Robert Davis, pres.
Campbell T. Wilson, v.p.-asst. secy.
Julie Strandlien, programming dir.
Richard Solberg, engineering dir.
Richard G. Picatti, secy.-treas.

Ownership: Robert A. Paisley, 17.28%; Hugh E. Davis, 15.85%; Lorraine M. Davis Trust, 14.66%; Robert W. Davis, 8.43%; Robert W. Strausz, 7.24%; Lee Semon Jr., 7.21%; Eugene L. Shields, 5.4%; Richard G. Picatti, 5.25%; Donald S. Picatti, 5.25%; Sperry A. McNaughton, 3.95%; Campbell T. Wilson, 3.59%; C Keith Riffe, 2.47%; Lori Davis Campbell, 2.31%; James E. Davis, 2.31%; 3 others, each with less than 1%.

Represented (legal): Haley, Bader & Potts.

TV Stations (1):
Oregon: KMTR-TV, Eugene-Springfield.

LPTV Stations (1):
Oregon: K46AS, Coos Bay.

RONALD D. KNIFFIN

449 Ave. A
Rochester, NY 14621
Phones: 716-544-3820; 716-546-3800
Fax: 716-544-1110

Represented (legal): Arent, Fox, Kintner, Plotkin & Kahn.

LPTV Stations (7):
Florida: W26AQ, Bradenton; W26AX, Clearwater; W34AW, Sarasota.
Minnesota: K35CY, Minneapolis.

New York: W38AW & W43BA, Rochester;
W36AW, Tonawanda.

KNOXVILLE COMMUNITY BCSTG. INC.

Box 740
Martel Rd.
Lenoir City, TN 37771

Officers:
Hugh T. Statum, pres.
James M. Robinson, v.p.
Stan Porter, secy.-treas.

LPTV Stations (3):
Tennessee: W29AN, W38AQ & W68BW,
Lenoir City.

KOAT TELEVISION INC.

3801 Carlisle Blvd. NE
Albuquerque, NM 87107

Ownership: Pulitzer Publishing Co., see listing
in TV Station Ownership.

LPTV Stations (1):
New Mexico: K19CM, Farmington.

RICHARD E. KOENIG

Box 123
Rte. 1
Rocheport, MO 65279

LPTV Stations (1):
Missouri: K11SN, Columbia.

KOTZEBUE BCSTG. INC.

Box 78
Kotzebue, AK 99752

LPTV Stations (1):
Alaska: K09OV, Kotzebue.

KOUS-TV INC.

Box 23309
2116 Broadwater Ave.
Billings, MT 59104
Phone: 406-665-3320
Fax: 406-652-6963

Officers:
Ray Moser, gen. mgr.
Tracy Nelson, traffic dir.
Johna Zinda, programming dir.
J. R. Middleton, engineering dir.
Ed Connors, production mgr.
Steve Bruggeman, controller

Ownership: Big Horn Communications. See
TV Station Ownership.

LPTV Stations (2):
Montana: K19AC, Glasgow.
Oregon: K05HL, La Grande.
Wyoming: K16AE, Gillette.

STEPHAN M. KRAMER

10500 Bighorn Trail
McKinney, TX 75069

LPTV Stations (1):
Texas: K26CG, Blanco.

KTEN TV

Box 308
Paris, TX 75460
Phone: 214-784-1111

Officers:
Bob Hill, gen. mgr.

Ownership: James C. Hilliard, 100%. Hilliard
also owns Eastern Oklahoma Television Co.
Inc., see listing in Television Station
Ownership.

LPTV Stations (1):
Texas: K08KK, Paris.

NANCY M. KUNI

5013 Meadowlark Lane
New Port Richey, FL 34653

LPTV Stations (1):
Missouri: K15CZ, Springfield.

KUSK INC.

3211 Tower Rd.
Prescott, AZ 86301
Phone: 602-778-6770

Officers:
William H. Sauro, pres. & chief exec. officer
Richard C. Howe, v.p. & gen. mgr.
Patricia Gray, programming dir.
Bruce Sherman, engineering dir.
Ronna Sauro, secy.

Ownership: William H. Sauro, 45%;
Neighborhood TV Co., 30%; Allstate In-
surance, 14.30%; NTVC ownership: Mar-
shall M. Carpenter Jr., pres., 18.70%;
William H. Sauro, v.p., 18.70%; Lyle Mat-
tler, treas., 18.60%; Aista & Co., 4.4%.

Represented (legal): Cohn & Marks.

TV Stations (1):
Arizona: KUSK, Prescott-Phoenix.

LPTV Stations (1):
Arizona: K27AN, Phoenix.

KUTV INC.

Box 30901
2185 South 3600 West
Salt Lake City, UT 84119
Phone: 801-973-3000
Fax: 801-973-3260

Officers:
George C. Hatch, chmn.
Jeffrey B. Hatch, pres. & gen. mgr.
John A. Kapitula, chief financial officer
Maria A. Smith, station mgr. & program-
ming dir.
Deborah Hamberlin, marketing dir.
Bill Bradford, engineering dir.

Ownership: The Standard Corp., 80%; Com-
munications Investment Corp., 20%. TSC
ownership: The Hatch Family. CIC own-
ership: George C. Hatch, 50%; Wilda Gene
Hatch, 50%. The Standard Corp. owns the
Ogden Standard Examiner. The Hatches own
licensees of KUPI & KQPI-FM, Idaho Falls,
ID; KALL(AM) & KLCY-FM, Salt Lake City,
UT & KVEL-AM-FM, Vernal, UT.

Represented (legal): Haley, Bader & Potts.

TV Stations (1):
Utah: KUTV, Salt Lake City.

LPTV Stations (2):
Utah: K64BO, Delta/rural Millard County;
K43AE, Myton/rural Duchesne County.

KXLF COMMUNICATIONS INC.

1003 S. Montana St.
Butte, MT 59701

Ownership: The Evening Post Publishing Co.
See listing in TV Station Ownership.

LPTV Stations (1):
Montana: K26DE, Bozeman.

ROBERT D. KYMALA

13141 E. 44th St.
Tulsa, OK 74134
Phone: 918-250-3792

LPTV Stations (4):
Montana: K53DW, Great Falls.
South Dakota: K33CO, Rapid City.
Tennessee: W17AS, Knoxville; W32AT,
Knoxville.

RONALD LA VERNE MYERS

10196 Blue Lake Rd.
Minocqua, WI 54548

LPTV Stations (1):
Wisconsin: W31BA, Minocqua.

LAKE HAVASU CHRISTIAN TV

Box 2400
Lake Havasu City, AZ 86405
Phones: 602-453-2588; 602-453-8825

Officers:
Richard D. Tatham, chief exec. officer & gen.
mgr.
Mark A. Fresh, programming dir.
Represented (legal): Arent, Fox, Kintner,
Plotkin & Kahn.

LPTV Stations (1):
Arizona: K25AL, Lake Havasu City.

Radio Stations:
Arizona: KNLB(FM), Lake Havasu City.

LAKELAND CABLE TV INC.

Box 321
Crowder, OK 74430

Ownership: Charles Smith, Betty Smith,
Orlean Smith, principals.

LPTV Stations (1):
Oklahoma: K48DB, McAlester.

DANIEL LAMAUTE

41 Hamilton Terrace
New York, NY 10031
Phone: 212-370-1301

LPTV Stations (1):
Hawaii: K52BK, Honolulu.

LAND O' LAKES SUPERSTATION INC.

c/o Violet Becker
Land O Lakes, WI 54540

LPTV Stations (1):
Wisconsin: W16AC, Land O' Lakes.

**LANDER COUNTY GENERAL IMPROVE-
MENT DISTRICT NO. 1**

Box 565
Battle Mountain, NV 89820
Phones: 702-635-0302; 702-635-2885

Officer:
Gloria Derby, chmn.

LPTV Stations (1):
Nevada: K32CA, Battle Mountain.

SILVIA M. LANDIN

8295 S.W. 48th St.
Miami, FL 35155

LPTV Stations (4):
California: K14IA, Sacramento.
Illinois: W04CK, Chicago.
Missouri: K48DW, St. Louis.
North Carolina: W29AX, Greensboro.

L & O TRANSLATOR SYSTEM INC.

Box 87
Lipscomb, TX 79056

LPTV Stations (1):
Texas: K47BP, Booker.

LANSMAN & SCHATZ PARTNERS

Box 24-0467
Anchorage, AK 99524

LPTV Stations (1):
Colorado: K61FC, Denver-Evergreen.

JEREMY D. LANSMAN

Box 240467
Anchorage, AK 99524
Phone: 907-345-2630

LPTV Stations (3):
California: K06LV, Salinas.
Florida: W02BU, Jacksonville.
Louisiana: K07UV, Shreveport.

LATIN AMERICAN TELEVISION LTD.

6350 W. Freeway
Fort Worth, TX 76150

LPTV Stations (1):
Kansas: K05IM, Wichita.

SUSAN A. LAWRENSEN

No. 202
1840 Oak Trail W.
Clearwater, FL 34624

LPTV Stations (4):
Florida: W15AQ, Naples.
Missouri: K43DG, Springfield.
Tennessee: W28BB, Bristol.
Vermont: W11CH, Burlington.

LAWSCD BCSTG. GROUP

2606 Austin Court
Wenatchee, WA 98801

LPTV Stations (1):
Alaska: K27CM, Fairbanks.

LEBANON ACTS

311 N. Madison
Lebanon, MO 65536

LPTV Stations (2):
Missouri: K59DK & K61EE, Lebanon.

LEBANON BCSTG. CO.

Box 1270
Lebanon, PA 17042

LPTV Stations (1):
Pennsylvania: W46AM, Lebanon.

JIMMIE C. LEE

Box 354
Elizabethtown, KY 42702

LPTV Stations (1):
Kentucky: W43AZ, Radcliff.

LEGAL EYE VIDEOGRAPHERS

448-1/2 N. Ogden Dr.
Los Angeles, CA 90036
Phone: 213-658-6902

Ownership: Shari Roth, pres., 100%.

LPTV Stations (1):
Indiana: W53AV, Indianapolis.

DORIS NELL LEGRANDE

5503 S. Shades Crest Rd.
Bessemer, AL 35023

LPTV Stations (1):
Alabama: W15AZ, Ababaster.

LENK BCSTG. CO. INC.

Box 150846
Nashville, TN 37215

LPTV stations (1):
Tennessee: W13CM, Shelbyville.

LE SEA BROADCASTING CO.

Box 12
South Bend, IN 46624
Phone: 317-773-5050

Officers:
Lester Sumrall, chmn.
S. Sumrall, pres.
Peter Sumrall, v.p.
Louise M. Sumrall, secy.-treas.
Doug Garlinger, dir. of engineering
Ownership: Non-profit organization.

TV Stations (7):
Colorado: KWHB, Castle Rock.
Hawaii: KWHH, Hilo; KWHE, Honolulu.
Indiana: WHMB-TV, Indianapolis; WHME-TV,
South Bend.
Oklahoma: KWHB, Tulsa.
Wisconsin: WHKE, Kenosha.

LPTV Stations (2):
Hawaii: K36CT & K52DQ, Kailua-Kona.

Radio Stations:
Indiana: WHHE-FM, South Bend.

Other Holdings:
Broadcast Holdings: WHRI Noblesville, TN,
shortwave operation.

NORMA LEVIN

No. 10 F
245 E. 58th St.
New York, NY 10022

Represented (legal): Leibowitz & Spencer.

LPTV Ownership

LPTV Stations (7):
California: K09VH, Fresno.
Georgia: W13CC, Savannah.
Illinois: W07CM, St. Louis.
Kentucky: W13BZ, Louisville.
North Carolina: W13BW, Durham & Chapel Hill; W13CI, Raleigh.
South Carolina: W03BB, Columbia.

CHARLES R. LEWIS

307 Maple Dr.
Greenville, KY 42345
Phone: 502-338-6461

LPTV Stations (2):
Kentucky: W55BN & W69CF, Greenville.

LEXINGTON EQUIPMENT & SUPPLY INC.

214 Colorado Ave.
Watertown, NY 13601

LPTV Stations (2):
New York: W12CG, Martinsburg; W13CD, Rutland.

LIBERTY BCSTG. OF NEBRASKA INC.

Suite 902
941 O St., Terminal Bldg.
Lincoln, NE 68505
Phone: 402-476-6000
Fax: 402-476-6115

Officers:
Stephen G. Kafka, chief exec. officer, marketing & programming dir.
Lester S. Kafka, chief financial officer & engineering dir.

Ownership: Stephen G. Kafka, 51%; Lester S. Kafka, 49%. Pending FCC approval, Stephen G. Kafka is buying 50% of KTVG(TV) Grand Island, NE with Family Broadcasting Inc. Stephen G. Kafka is owner of Kafka Telecommunications Inc.

Represented (legal): Arent, Fox, Kintner, Plotkin & Kahn.

LPTV Stations (1):
Nebraska: K61CU, Lincoln.

LIBERTY UNIVERSITY INC.

3765 Candler's Mountain Rd.
Lynchburg, VA 24506

LPTV Stations (1):
Virginia: W19BC, Lynchburg

LIBRA-1

321 N. Appleton St.
Appleton, WI 54911

LPTV Stations (1):
Michigan: W24BG, Hurley & Ironweed.

LIMA TELEVISION CO.

106 Heischman Ave.
Worthington, OH 43085

LPTV Stations (1):
Ohio: W67CA, Lima.

LINCOLN MEMORIAL UNIVERSITY

Hwy. 25 E
Harrogate, TN 37752
Phones: 615-869-2653; 615-869-6312
Fax: 615-869-4825

Officers:
Harold M. Finley, chmn.
Glyn R. Phillips, vice-chmn.
Sam A. Mars Jr., vice-chmn.
Glen Claiborne, vice-chmn.
Gary J. Burchett, pres.
David R. Black, exec. v.p.
E. Oscar Robertson, secy.
Marion Alexander, treas.
Gary J. Burchett, pres.
David R. Black, exec. v.p.

LPTV Stations (2)
Tennessee: W14AQ & W18AN, Harrogate.

LITTLE ROCK COMMUNICATIONS ASSOC.

11711 W. Markham St.
Little Rock, AR 72211

LPTV Stations (1):
Arkansas: K45DE, Hot Springs.

THE LITTLE TV STATION

1928 E. Laguna
Tempe, AZ 85282

LPTV Stations (2):
Alaska: K53CO, Anchorage; K19BJ, Fairbanks.

LOCAL COMMUNICATIONS

5918 Welbom Dr.
Wood Acres, MD 20816

LPTV Stations (4):
Iowa: K57ES, Burlington.
Kansas: K56EB, Salina.
North Carolina: W62BI, Roanoke Rapids.
Vermont: W14AY, St. Johnsbury.

LOCAL SERVICE TELEVISION INC.

509 W. Wisconsin Ave.
Milwaukee, WI 53203

Officers:
Howard Shapiro, chmn. & chief exec. officer
Tony Cannata, chief financial officer
Peter Strand, station mgr. & programming dir.
Bill LeMonds, gen. mgr.
Eric Owens, engineering dir.

Ownership: Howard Shapiro, 67.60%. See also Weigel Co.

LPTV Stations (2):
Illinois: W13BE, Chicago.
Indiana: W69BH, Evansville.

LOCAL SIGHTS & SOUNDS INC.

Box 81
Jacksonville, NC 25841

LPTV Stations (1):
North Carolina: W69BZ, Jacksonville.

LOCAL TELEVISION ASSOCIATES INC.

Box 2069
1 Television Place, Hwy. 70-E
Morehead City, NC 28557
Phones: 919-240-0888; 919-726-4131
Fax: 919-240-2028

Officers:
John W. Gainey III, pres.
Lockwood Phillips, v.p.
Frederick J. McCune, secy.-treas.
Glenn Rose, marketing dir.
Robin Katz, programming dir.
Rick Carroll, engineering dir.

Ownership: John W. Gainey III, 18.54%;
Frederick J. McCune, 17.54%; Ann T. Munden, 15.92%; Robert R. Hilker, 15%;
William R. Rollins, 15%; Lockwood Phillips, 7%;
Walter Phillips, 7%; Ramon N. Redford Jr., 4%.

Represented (legal): Fisher, Wayland, Cooper & Leader.

TV Stations (1):
North Carolina: WFXI, Morehead City.

LPTV Stations (2):
North Carolina: W64AZ, Kinston-Greenville;
W51AX, Washington.

LOCALVISION

7432 E. Diamond
Scottsdale, AZ 85257

Ownership: Harlen L. Jacobsen, 100%.

LPTV Stations (9):
Arizona: K20CZ & K24BS, Bullhead City.
Oregon: K57EM & K63DO, Coos Bay.
South Dakota: K40CU, Rapid City; K300D, K42CC, K44CW & K46CB, Sioux Falls; K22CY, Watertown.
Texas: K53DC, Paris.

Utah: K32AT, Roosevelt.
Washington: K57FJ, Spokane.

BOARD OF LOGAN COUNTY COMMISSIONERS

County Courthouse
Sterling, CO 80751

LPTV Stations (1):
Colorado: K48DQ, Sterling.

LOMAS DE ORO BCSTG. CORP.

3000 Chandler Blvd.
Burbank, CA 91505

LPTV Stations (2):
Colorado: K26DI, Pueblo.
Texas: K48CW, Odessa.

LONDON BRIDGE BCSTG. INC.

2001 Industrial Blvd.
Lake Havasu City, AZ 86403
Phone: 602-855-4098

Officers:
Lee R. Shoblom, pres.-treas. & engineering dir.

Van Finney, marketing dir.
Terry Watt

Ownership: Lee R. Shoblom, 100%.

Represented (legal): Arent, Fox, Kintner, Plotkin & Kahn.

LPTV Stations (1):
Arizona: K45AJ, Lake Havasu City.

Radio Stations:
Arizona: KFWJ(AM) & KBBC(FM), Lake Havasu City.

LONEMAN SCHOOL INC.

LPTV Stations (1)
South Dakota: K29CG, Oglala.

LOS CEREZOS TELEVISION CO.

Suite 303
5151 Wisconsin Ave. NW
Washington, DC 20016
Phone: 202-686-1400

Officers:
Antonio Guernica, pres. & gen. mgr.
Elio Aguilar, marketing dir.
Rudy Guernica, programming dir.
David Hubley, engineering dir.

Represented (legal): Leventhal, Senter & Lerman.

LPTV Stations (1):
District of Columbia: W48AW, Washington.

Radio Stations:
Maryland: WMDQ(AM), Wheaton.

LOW POWER TECHNOLOGY INC.

1300 E. 4th
Austin, TX 78704
Phone: 512-480-0084

Ownership: Jeffrey Nightbyrd, pres.

LPTV Stations (1):
Indiana: W25AG, Indianapolis.

HYE CHIN LOWERY

5202 Gladehill Dr.
Kingwood, TX 77345

LPTV Stations (1):
Texas: K68DJ, Corpus Christi.

LPTV COMMUNITY COMMUNICATIONS INC.

1310 Wisconsin Ave. S
Wisconsin Rapids, WI 54494

LPTV Stations (4):
Minnesota: K13VS, St. Cloud.
Wisconsin: W35AO, Frederic; W50AU & W52AP, Mauston.

LPTV INC.

No. 900
1025 Vermont Ave.
Washington, DC 20005

LPTV Stations (2):
Louisiana: K56DR, Baton Rouge.
Texas: K65DW, Austin.

LUBBOCK TV CORP.

2124 15th St.
Lubbock, TX 79401
Phone: 806-747-4085
Fax: 806-747-8928

Officers:
Larry Rice, chief exec. officer
Rob Snell, chief operating officer
Beatty Howard, chief financial officer
Rick A. Perez, gen. mgr., marketing dir. & programming dir.

LPTV Stations (1):
Texas: K40AN, Lubbock.

ILEANA LUFTOP

600 Vine St.
McAllen, TX 78501

LPTV Stations (1):
Texas: K22DP, Bryan.

LUMEN INC.

Suite 7012
2507 U.S. 1 South
St. Augustine, FL 32086

LPTV Stations (1):
Florida: W22AN, St. Augustine.

LUPIAN WARREN BARNARD PARTNERSHIP

8691 Echo Dr.
La Mesa, CA 92041
Phone: 619-698-7300

LPTV Stations (1):
California: K49BV, Vista & Oceanside.

LYON COUNTY

31 S. Main St.
Yerington, NV 89447

LPTV Stations (1):
Iowa: K02NL, Jefferson.

GORDON B. MADLOCK

1906 Fifth Ave., SE
Cedar Rapids, IA 52403

LPTV Stations (3):
Michigan: W05BN, Detroit.
North Carolina: W05BK, Charlotte.
Texas: K04NW, Houston.

DWIGHT R. MAGNUSON

Box 332
Seymour, TN 37865
LPTV Stations (1):
Tennessee: W51BG, Farragut.

MAINE BROADCASTING SYSTEM

One Congress Square
Portland, ME 04101

Officers:
Frederic L. Thompson, chmn. & pres.
Bruce C. McGorriell, exec. v.p. & chief exec. officer
Lew Colby, v.p. & gen. mgr.
Oale L. Eichorn, treas.
Jeff Marks, programming dir.
Jim Hopkins, engineering dir.

Ownership: Adeline B. Rines Trust, 25.26%;
Mary R. Thompson & Randy R. Clark, trustees; Julie T. Fralich, 8.33%; Audrey T. Price, 8.33%; Benjamin M. Thompson, 8.33%; Frederic L. Thompson, 8.33%; Nathaniel B. Thompson, 8.33%; William B. Thompson, 8.33%; David M. Rines, 4.12%; Henry M. Rines, 4.12%; James P. Rines,

4.12%; Leanova W. Rines, 4.12%; Marjorie W. Rines, 4.12%; Anne R. Stanley, 4.12%.
 Represented (legal): Wilkinson, Barker, Knauer & Quinn.

TV Stations (3):
 Iowa: KMEG, Sioux City.
 Maine: WLBS-TV, Bangor; WCSH-TV, Portland.

LPTV Stations (4):
 Iowa: W55FL, Spencer; K40CO, Storm Lake.
 Maine: W57AQ, Calais; W04AK, Waterville.

MALRITE COMMUNICATIONS GROUP INC.

1200 Statler Office Tower
 Cleveland, OH 44115-1601
 Phone: 216-781-3010

Officers:
 Milton Maltz, chmn.
 John C. Chaffee Jr., chief operating officer
 Kevan A. Fight, v.p., finance & chief financial officer

Richard Sullivan, program dir.
 James Somich, chief engineer
 John R. Wilson, treas.

Ownership: Milton Maltz, principal.

Represented (legal): Kaye, Scholer, Fierman, Hays & Handler.

TV Stations (4):
 Florida: WFLX, West Palm Beach.
 Ohio: WXIX-TV, Cincinnati, OH-Newport, KY;
 78.0% of WOIO, Shaker Heights-Cleveland.
 Puerto Rico: 80% of WSTE, Ponce.

LPTV Stations (1):
 Florida: W53AH, Vero Beach.

Radio Stations:
 California: KLAC(AM) & KZLA(FM), Los Angeles, KNEW(AM), Oakland, KSAN(FM), San Francisco.

Minnesota: WOGY(AM) & KEEY(FM), Minneapolis-St. Paul.
 New Jersey: WHTZ(FM), Newark.
 Ohio: WHK(AM) & WMMS(FM), Cleveland.
 Pennsylvania: WEGX(FM), Philadelphia.
 Puerto Rico: 80% of WSTE(AM), Ponce-San Juan.

Other Holdings:
 Program Source: Malrite Television Productions.
 Service company: Malrite Broadcast Services.

M & M COMMUNICATIONS INC.

606 Silver Shore Dr.
 Pensacola, FL 32507
 Phones: 904-456-9749; 904-456-2269

Ownership: J. M. Miller, pres., 51%. Miller also owns MDS systems & has interest in WBIA(AM), Augusta, GA.

LPTV Stations (3):
 Arkansas: K61DA, Little Rock.
 California: K02NE, Fresno.
 Florida: W38AJ.

M & M TELECASTING

5305 Ben Bridge
 Fort Worth, TX 76107

Ownership: Don Pierson, 50%; Mack Mercer, 50%.

LPTV Stations (1):
 Texas: K05HP, Fort Stockton.

RANDY J. MANLEY

1420 S. Catherine St.
 Martinsville, IN 46151

LPTV Stations (1):
 Indiana: W15AY, Martinsville.

MANNA MEDIA CORP.

Box 2595
 111 E. Second St.
 Casper, WY 82602

Phone: 307-265-4453

Officers:
 John S. Runge, secy-treas.

Represented (legal): Fisher, Wayland, Cooper & Leader.

LPTV Stations (1):
 Wyoming: K13UC, Casper.

MANNING COMMUNITY FOUNDATION

206 Main St.
 Manning, IA 51455
 LPTV Stations (2):
 Iowa: K20CM & K31CJ, Manning.

PAULINE T. MANTWILL

Box 3161
 Tequesta, FL 33469

LPTV Stations (1):
 Florida: W09BU, Jupiter.

JOHN PATRICK MARCOM

1146 Glenneyre St.
 Laguna Beach, CA 92651

LPTV Stations (2):
 Hawaii: K24CF, Haleakala; K35DD, Lihue.

THE MARIAN CENTER

32 Birch Lake Dr.
 Sherman, IL 62684

LPTV Stations (1):
 Illinois: W28BE, Springfield.

BERNARD MARKO

3630 N.E. First Court
 Miami, FL 33137

LPTV Stations (4):
 California: K68DQ, Tahoe City.
 Maryland: W08CZ, Ocean City.
 New Jersey: W09BX, Atlantic City.
 New York: W57BP, Nyack.

EFFIE MARKO

40 NW 62nd Ave.
 Miami, FL 33126

MAX MARKO

40 N.W. 62nd Ave.
 Miami, FL 33126

LPTV Stations (3):
 California: K120J, Palm Springs.
 Georgia: W25BL, Newman.
 Texas: K09VO, Beaumont.

GUENTER MARKSTEINER

Box 283
 Hampton Falls, NH 03844
 Phone: 603-964-1040

Represented (legal): Goldstein & Manello, P.C.

LPTV Stations (2):
 Florida: W58BH, Boca Raton; W65BM, Jacksonville.

H. EARL MARLAR

Box 121
 Bull Run Valley
 Heiskell, TN 37754

LPTV Stations (1):
 Tennessee: W12BU, Heiskell.

MARSH MEDIA INC.

One Broadcast Center
 Amarillo, TX 79101
 Phone: 806-373-4326

Officers:
 James R. McCormick, chmn. & chief operating officer
 John Janeway, chief financial officer
 Phil Huffman, marketing dir.
 Mac Douglas, programming dir.
 Bill Canady, engineering dir.

Ownership: Stanley Marsh III, 51%; Michael C. Marsh, 30.25%; Tom F. Marsh, 17.75%; Estelle M. Watlington, 1%.

Represented (legal): Wiley, Rein & Fielding.

Cable Communities (1):
 California: Chino.

TV Stations (5):
 New Mexico: KVIO-TV, Carlsbad; KVIH-TV, Clovis.
 Oklahoma: KVIJ-TV, Sayre.
 Texas: KVII-TV, Amarillo; KVIA-TV, El Paso.

LPTV Stations (1):
 New Mexico: K43BU, Clovis, NM-Farwell, TX.

WILLIAM A. MARSHALL

Box 6175
 Salt Lake City, UT 84106

LPTV Stations (1):
 Utah: K38CN, Salt Lake City.

RICHARD D. MARTIN

992 U.S. 19 S.
 Palm Harbor, FL 34684

LPTV Stations (2):
 Illinois: W33AY, Springfield.
 Iowa: K10NM, Davenport.

DANIEL G. MARTINEZ

142 Dufour St.
 Santa Cruz, CA 95060

LPTV Stations (1):
 California: K61FI, Modesto.

LOUIS MARTINEZ

13707 Alderton Lane
 Cerritos, CA 90701

LPTV Stations (2):
 California: K38CS, Mammoth Lakes.
 Texas: K65ES, San Antonio.

JOSEPH J. MATTA JR.

40 Foxhill Rd.
 Denville, NJ 07831

LPTV Stations (2):
 New Jersey: W26AK, Ocean Acres; W22AM, Rockaway.

WILLIAM E. MATTIS JR.

Box 4607
 Greenville, DE 19807

LPTV Stations (1):
 Delaware: W55BT, Talleyville.

SALLY MATYCHOWIAK

601 Walnut Ave.
 Bakersfield, CA 93305

LPTV Stations (1):
 California: K60DZ, Morro Bay.

ROY W. MAYHUGH

701 W. Perdew
 Ridgecrest, CA 93555

LPTV Stations (2):
 California: K19CL, Inyokern; K43AG, Inyokern/Ridgecrest.

CARROLL McCARTHY

6 Colonial Place
 Centereach, NY 11720

LPTV Stations (3):
 Arizona: K56EE, Nogales; K46CI, Yuma.
 New Mexico: K16BW, Las Cruces.

JOHN THOMAS McCREERY III

c/o WMTS
 Box 80
 Murfreesboro, TN 37130
 Phone: 615-893-6611

LPTV Stations (1):
 Tennessee: W27AN, Murfreesboro.

COLLEEN McDONALD & ASSOC.

Box 81
 Post Falls, ID 83854
 Phone: 208-773-0916

Ownership: Colleen McDonald, co-owner; Tom Holmes, co-owner.

LPTV Stations (1):
 Idaho: K38CO, Lewiston.

McMINN COMMUNICATIONS INC.

692 Timothy Rd.
 Athens, GA 30606
 Phone: 404-549-8427

LPTV Stations (1):
 Georgia: W02BS, Camilla.

MEDIA CO. OF STILLWATER

7007 S. I-35
 Oklahoma City, OK 73149

LPTV Stations (1):
 Oklahoma: K31BV, Stillwater.

MEDIA-COM TELEVISION INC.

Box 629
 2449 State Rte. 59
 Kent, OH 44240

LPTV Stations (3):
 Ohio: W29AI, Akron; W30AV, Canton; W30AY, Chagrin.

MEDIA CONSULTING CORP.

Poppasquash Rd.
 Bristol, RI 02809

LPTV Stations (1):
 Vermont: W54AI, Windsor/Newport/Splfld/
 Clnmt/Leb, NH.

MEDIA PROPERTIES

Box 90307
 1732 Dunraven Dr.
 Knoxville, TN 37922

LPTV Stations (4):
 Alabama: W65AU, Mobile.
 Florida: W46AN, Panama City.
 North Carolina: W69BY, Winston-Salem.
 South Carolina: W42BH, Charleston.

RANDY MEHARG

305 Foxchase Dr.
 Pike Road, AL 36064
 Phone: 205-271-1996

LPTV Stations (2):
 Florida: W60BN, Palmetto-Bradenton;
 W06BQ, Seminole.

MENDOCINO COUNTY TELEVISION

c/o TV Improvement Association
 Box 342
 Ukiah, CA 95482

LPTV Stations (1):
 California: K47AL, Ukiah.

MESTERS TV

971 Coney Island Ave.
 Brooklyn, NY 11218

LPTV Stations (2):
 New York: W30AZ, Liberty; W51BN, White Lake.

METROCOM OF OREGON INC.

100 E. 18th St.
 Eugene, OR 97401
 Phone: 503-683-2525

Officers:
 Conrad N. Bagne, chmn.
 John E. Field, pres.-dir.
 Glen Edwards, v.p.-dir.
 Patrick A. Sizemore, secy-dir.
 Barbara Baekey, asst. secy.

Ownership: Arctic Slope Regional Corp., 80.95%; John E. Field, 2.75%; Patrick A. Sizemore, 1.31%; Barbara Baekey, 0.60%. (see listing).

Represented (legal): Bechtel & Cole.

LPTV Stations (1):
 Oregon: K65ER, Eugene-Springfield.

LPTV Ownership

Other Holdings:
LPTV: Has LPTV holdings.

MICROBAND CORP. OF AMERICA

655 Third Ave.
New York, NY 10017
Phone: 212-867-9590

Officers:
J. Patrick Dugan, pres. & chief exec. officer
Raymond Lacroix, sr. v.p. & chief financial officer

William Hoffman, v.p. & gen. counsel
Bruce Mann, v.p., marketing
Jeff Carlson, exec. dir., multi-unit housing & commercial services

Ownership: Tymshare Inc., 100%.

Represented (legal): McFadden, Evans & Sill.

LPTV Stations (5):
Florida: W46AP, Daytona Beach.
Maine: W67BR, Portland.
Michigan: W55BL, Saginaw.
Tennessee: W59AW, Nashville.
Washington: K44CE, Tacoma.

MDS Systems:
Alabama: WDU266, Huntsville.
California: KF179, Anaheim; KNJ21, Fresno;
WJL36, Palo Alto-San Jose; WHT573, San Bernardino; WFY655, San Clemente; WPY40, San Pedro.

Colorado: WHC997, Bayfield; NEW, Denver.
Connecticut: WPF45, Hartford.

Florida: WFY737, Lakeland-Winter Haven;
WJL79, Miami; WDU228, Sarasota-Bradenton.

Georgia: WWZ43, Savannah.
Idaho: WJL97, Boise.

Illinois: WOF49, Chicago; WGW344, Waukegan.

Indiana: WPX33, Indianapolis.
Iowa: WPX71, Des Moines; WDU277, Waterloo.

Kansas: WCU585, Topeka; WJM20, Wichita.
Kentucky: KOA86, Louisville.

Louisiana: WKR26, New Orleans; WFY846, Patterson-Baldwin.

Maryland: NEW, Baltimore; WHT571, Baltimore.

Massachusetts: WLS33, Boston; KEW79, Springfield.

Michigan: WKS30, Ann Arbor; NEW, Detroit; WJM21, Pontiac.

Minnesota: WPE99, Minneapolis.

Missouri: WDU697, Jefferson City; KOB43, Kansas City; WQQ64, St. Louis.

New Hampshire: WDU379, Manchester.

New Jersey: WCU573, New Brunswick.
New York: KFK37, Buffalo; WQQ79, New York.

Ohio: WPX87, Akron; WOG60, Cincinnati; WPF50, Columbus; WGW519, Sandusky.

Oklahoma: WJL93, Tulsa.

Oregon: WPY39, Portland.

Pennsylvania: WPF48, Pittsburgh.

Rhode Island: KNV65, Providence; WLK236, Providence.

Tennessee: WJM63, Memphis.

Texas: WPY36, Abilene; WJL88, Beaumont; WDU282, Corpus Christi; WDU247, Lubbock; WKR69, Wichita Falls.

Virginia: WPX69, Charlottesville.

Washington: WJL92, Spokane.

West Virginia: WDU369, Wheeling.

Wisconsin: WKR27, Milwaukee.

MMDS Systems:
Minnesota: WLK421, Rochester.

Other Holdings:
MDS: Microband of America has interest in Microband Corp. of Virginia.

MIDSOUTH BCSTRS.

283 Kimbrough
Memphis, TN 38103

Ownership: Karl Schledwitz, 50%; Bud Davis, 50%.

LPTV Stations (2):
Arizona: K12MV, Holbrook.
Missouri: K02NM, Wardell-Kennett.

MID STATES TELEVISION INC.

Box 3030
2700 Bell Rd.
Lexington, OH 44904

LPTV Stations (1):
Ohio: W50BE, Mansfield.

MIGHTY-MAC BCSTG. CO.

334 N. State St.
St. Ignace, MI 49781
Phone: 906-643-9494

Officers:
Donald E. Benson, pres.

MILES CITY BCSTG. CORP.

336 N. Robert St.
St. Paul, MN 55101

LPTV Stations (1):
Montana: K25CE, Miles City.

RODNEY A. MILLER

3545 Mayfield Rd.
Paducah, KY 42001

LPTV Stations (1):
Kentucky: W18AM, Paducah.

MINISTERIO RADIAL CRISTO VIENE PRONTO INC.

Box 344
Guayama, PR 00655

LPTV Stations (1):
Puerto Rico: W14BM, Rio Piedras.

MINNESOTA VALLEY TV IMPROVEMENT

Box 166
Granite Falls, MN 56241

LPTV Stations (5):
Minnesota: K16CP, Granite Falls; K18DI, Granite Falls; K22DO, Granite Falls; K24CS, Granite Falls; K26DG, Granite Falls.

MINORITY ENTREPRENEURS INC.

1898 Mulberry St.
Montgomery, AL 36106

LPTV Stations (2):
Florida: W62BC, Melbourne.
Indiana: W50AZ, Columbus.

MISSOURI BAPTIST COLLEGE (ITFS CORP.)

12542 Conway Rd.
St. Louis, MO 63141
Phone: 314-569-1190

Represented (legal): May & Dunne.

LPTV Stations (1):
Missouri: K56CA, St. Louis.

MISSOURI SOUTHERN STATE COLLEGE

Newman & Duquesne Rds.
Joplin, MO 64801
Phone: 417-625-9375
Fax: 417-625-9734

Officers:
Richard W. Massa, exec. mgr.
Dominic Caristi, mgr.
Jean Campbell, promotions mgr.
Judy Stiles, programming dir.
Morris Sweet, engineering dir.

LPTV Stations (1):
Missouri: K57DR, Joplin.

Radio Stations:
Missouri: KXMS(FM), Joplin.

MOHAVE COUNTY BOARD OF SUPERVISORS

Box 390
Kingman, AZ 86401

LPTV Stations (1):
Utah: K27DC, St. George.

MONETA ASSOC.

Box 889
Blacksburg, VA 24060

LPTV Stations (2):
Virginia: W33AP, Danville; W17AQ, Staunton.

MONTEREY COUNTY SUPERINTENDENT OF SCHOOLS

Box 80851
901 Blanco Circle
Salinas, CA 93912
Phones: 408-755-0383; 408-755-0389

Officers:
Dr. Troy E. Bramlett, superintendent
William Roberts, director

LPTV Stations (1):
California: K13ND, San Ardo/Bradley.

MONTEZUMA/DOLORES COUNTY METRO RECREATION DISTRICT

Box 54
Gunnison, CO 81230

LPTV Stations (2):
Colorado: K24CH, Cortez; K26CI, Cortez.

MONTGOMERY PUBLICATIONS INC.

Box 129
222 W. Sixth St.
Junction City, KS 66441
Phones: 913-762-5055; 913-762-5000

Officers:
John Montgomery, pres.
Roland Waechter, v.p.
Robert Raff, gen. mgr.

Ownership: John G. Montgomery, 100%.

LPTV Stations (1):
Kansas: K06KZ, Junction City.

Newspapers:
Kansas: The Daily Union (Junction City), Fort Riley Post, Wamego Smoke Signal, Chapman Advertiser, Linsborg News & Record.

Other Holdings:
Cable Advertising Representative: Fort Riley Cable Ad Insertion.

MONTROSE COUNTY

LPTV Stations (1):
Colorado: K49AX, Nucla.

MOORE BCSTG. INC.

Box 1
Rte. 1
Murfreesboro, TN 37130
Phone: 615-790-6400

Ownership: Benjamin B. Moore, 100%.

Represented (legal): Gardner, Carton & Douglas.

LPTV Stations (5):
Alabama: W03AQ, Demopolis.
California: K06KU, Twentynine Palms.
Georgia: W05AZ, Tifton.
Minnesota: K02LU, Bemidji.
Texas: K04MP, Pecos.

GWENDOLYN MOORE

2122 New Hampshire Ave. NW
No. 512
Washington, DC 20009

LPTV Stations (2):
Michigan: W41BC, Pontiac.
Ohio: W11CB, Akron.

JOHN R. MOORE

No. 504
2900 Boniface
Anchorage, AK 99504

LPTV Stations (1):
Alaska: K22AG, Anchorage.

PAUL M. MOORE

2257 Pemberton Dr.
Toledo, OH 43606
Phone: 419-534-2714

LPTV Stations (1):
Ohio: W48AP, Toledo.

RODNEY A. MOORE

912 Westminster St. NW
Washington, DC 20001
Phone: 202-234-7142

LPTV Stations (3):
Louisiana: K14IE, New Orleans.
Michigan: W58BX, Monroe.
Ohio: W18AW, Toledo.

WILLIAM E. MORGAN

Box 453
Bruce, MS 38915

LPTV Stations (1):
Mississippi: W22AS, Grenada.

LLOYD A. MORIBER

One Palm Bay Court
Miami, FL 33138

LPTV Stations (6):
Florida: W48BB, Islamorada; W12BY, Key Largo; W26AI & W56BO, Key West; W03AZ & W41AN, Marathon.

MORMEOIA INC.

LPTV Stations (1):
Michigan: W11BB, Manistique.

MORNING STAR COMMUNICATIONS

Box 20
Windsor Locks, CT 06096

LPTV Stations (1):
Connecticut: W12CL, Windsor Locks.

MORONGO BASIN TV CLUB INC.

Box 864
73658 Old Dale Rd.
Twentynine Palms, CA 92277
Phone: 619-367-1833

Officers:
E. W. Ball, pres.
Noel Larson, v.p.

LPTV Stations (1):
California: K63CG, Twentynine Palms.

ALBERT MORRISON JR.

12605 SW 64th St.
Miami, FL 33156

LPTV Stations (1):
Illinois: W29AS, Highland Park.

MOUNT KATHADIN TELEVISION INC.

10 Common St.
Waterville, ME 04901

LPTV Stations (5):
Maine: W25BD, Augusta; W16AQ, Brunswick; W38AY, Camden; W31AW, Skowhegan; W63BR, York Center.

MOUNTAIN STATES BCSTG. INC.

2445 N. Tucson Blvd.
Tucson, AZ 85716
Phone: 602-795-0311

LPTV Stations (1):
Arizona: K23CD, Tucson.

MOUNTAIN TV NETWORK INC.

Suite 109
1140 N. Higley
Mesa, AZ 85205

Officers:
Dean Windsor, pres.
Shirley Ruth Windsor, v.p.
Leetha Windsor, v.p.-treas.

LPTV Stations (225):
Arizona: K32BB & K36AW, Ajo; K29BI, K41BC & K47BU, Globe; K18AV, K26AM & K44BY,

Kingman; K31CA, Prescott; K20BJ, K22AM, K24BI, K30AZ & K32BA, Vernon.

Arkansas: K32CX, K58DC & W20AI, Augusta; K18CZ, K54DF, K62DI & K64DS, Harrison; K32BW, K36BY & K48DF, Randall; K39CE, Russellville.

Colorado: K22CT, Buena Vista; K33CS, Craig; K42BY & K48CV, Lamar; K15BO & K45CM, Leadville; K16BR, K22DL & K52CY, Limon; K39BZ, Manassa; K27CZ, Springfield.

Hawaii: K28BS, K47CG, K58CV, K60DU, K66DH & K68CP, Kaim; K27CT, K29AF, K33CZ & K59DI, Lihue; K61ED, Lihue & rural Kauai County.

Idaho: K36BZ, Council; K29BP, Grangeville; K15CK, K21CH & K23CS, McArthur; K30CI, K40CJ & K52DD, Osburn; K50BV, Osburn & rural Shoshone County; K17CQ, Weiser.

Iowa: K34CV, Burlington; K47CQ, Denison; K48CD, Luana; K39CA, Spencer; K48CT, K50CF & K60DK, Storm Lake.

Kansas: K65DV, Garnett; K51CD & K57EC, Junction City; K36BV & K42CJ, Liberal; K56EA & K68CX, Marysville; K40CD, Medicine Lodge; K50BS & K52CB, Salina; K22BT, K28CP & K46BS, Teterville; K68DN, Tyro.

Louisiana: K20CH & K40CM, Bogalusa; K30DH, Bogalusa-Washington; K21CN & K45CD, Leesville; K39BX, Leesville & rural Vernon County; K30CJ, K30CJ, K32CI, K36BM, K42CK & W20AK, Many; K26CF, Many/Sabine; K41CI, K45CE & K69EY, Morgan City.

Minnesota: K34CG & K56DE, Bay Lake; K20BA & K26BX, International Falls; K45BQ, Worthington.

Missouri: K43CB, Bethany; K51CT, Potosi.

Montana: K38BS, Baker & rural Fallon County; K29BT, Choteau; K32CF, Cut Bank; K32CU & K42CA, Dillon; K22CZ, Lewistown; K14HW & K36CM, Livingston; K23CN, Red Lodge; K21CW, Virginia City; K29BX, White Sulphur Springs.

Nebraska: K48CZ, Falls City; K45CJ, Harrison; K45CK, Hyannis; K31BP, Page; K59DP, K65EE & K69EV, Steele City.

Nevada: K17AM & K19BZ, Eureka; K41CN, K52CJ & K69EX, Hawthorne.

New Mexico: K16AX, Central; K21BR & K31CF, Chama; K27CQ, Clayton; K20CG, K22CR & K28CK, Gallup; K17CE, K21BM & K25CN, Grants; K14HQ, K18BX & K35CL, Hobbs; K24CB & K28CX, Raton; K15BF & K31CE, Santa Rosa; K18CF, Socorro; K17CH, K27CY, K29CE & K45CL, Taos; K30CM, K32BI & K48CX, Tucumcari; K50CG, Tucumcari & rural Quay County.

North Dakota: K23CG & K65DY, Forman; K43CL & K69EG, Goodrich; K64DE, Wishek.

Oklahoma: K21CM & K29BJ, Beaver; K16BM, K18BB, & K60DT, Cedardale; K22CM, K33CD & K66DF, Stillwater; K16BS, K29BQ & K51CW, Weatherford.

Oregon: K26CN, Heppner; K43CE, John Day; K15CI, Lakeview; K29BA, Seaside.

South Dakota: K66DD, Chamberlain; K46CT, Sisseton.

Texas: K47CS, Bay City; K14GX, K34CJ, K40CL & K56DY, Beeville; K22CG, K30CB, K32CE & K66DE, Blossom; K17BZ, Carrizo Springs; K30CG & K34AT, Democrat; K23CC, Estelline; K31BA, Fort Stockton; K35CB, K41BS & K43CM, Huntsville; K30BY, K32CD, K36BL, K58DG, K62DX & K64DC, Jasper; K48CI, Kerrville; K34CF, La Grange; K16BL & K43CK, Pampa; K16BK & K22CJ, Quanah; K22CK, K40CE, K48DE & K67DP, Spearman; K33CL, Uvalde & rural Uvalde County.

Washington: K52DC, Colville; K50BU & K62CP, Colville & rural Stevens County; K36CH, Goldendale; K43AY, K56DU & K62CB, Moses Lake; K30CO & K56DH, Port Angeles.

Wyoming: K29BU, Dubois; K29BV, Jackson; K38BX, Jackson & rural Teton County;

K26CA, Kemmerer; K38CC, Rawlins/Carbon; K52CX, Wheatland.

MULLER BCSTG.

925 S. Broadway
Cortez, CO 81321

LPTV Stations (1):
Colorado: K20AF, Cortez.

SUZI MURAYAMA

1513 Wailuku Dr.
Hilo, HI 96720

LPTV Stations (1):
California: K41CM, Hornitos.

MATTHEW MURILLO JR.

3005 Abbott Lane
Paris, TX 75460

LPTV Stations (1):
Texas: K42DA, Paris.

MURRAY BCSTG. CO. INC.

118 S. Fifth St.
Murray, KY 42071

LPTV Stations (1):
Kentucky: W46BE, Murray.

DENNIS E. & MARGARET A. MURRAY

300 Central Ave.
Sandusky, OH 44870

LPTV Stations (1):
Florida: W65CH, Stuart.

ELLEN A. MURRAY

Box 5862
Helena, MT 59604

LPTV Stations (1):
Montana: K41CX, Helena.

CHARLES S. NAMEY

1060 McKean Circle
Winter Park, FL 32789

LPTV Stations (1):
Florida: W27BB, Kissimmee.

N & K LPTV INC.

Suite 700
3550 Biscayne Blvd.
Miami, FL 33137

Officer:
A. G. Newmyer, pres.
Ownership: J. H. Kanter, 100%.

LPTV Stations (2):
Alaska: K14AP, Anchorage.
New Mexico: K55DW, Farmington.

NAPLES TRANSLATOR INC.

No. 104
23642 Calabasas Rd.
Calabasas, CA 91302

Ownership: Lawrence Rogow & Gary Spire, principals. See also Atrium Bcstg., Baby Boom Bcstg., Central Coast Good News & Coastline Communications.

LPTV Stations (1):
Florida: W53AQ, Naples.

NATIONAL BLACK MEDIA COALITION

38 New York Ave. NE
Washington, DC 20002

LPTV Stations (2):
Connecticut: W11BJ, Hartford.
Texas: K33DB, Houston.

NATIONAL MINORITY TV INC.

Box C-11949
Santa Ana, CA 92711
Phone: 714-665-2113

Officers:
Paul F. Crouch, pres.
P. Jane Duff, v.p.-asst. secy.
Phillip David Espinoza, treas.

Ownership: Non-profit organization; Paul F. Crouch, principal. Crouch has interest in Trinity Bcstg. Network (see listing).

Represented (legal): May & Dunne.

TV Stations (2):
Oregon: KNMT, Portland.
Texas: KMLM, Odessa.

LPTV Stations (4):
California: K56DZ, Fresno.
Nevada: K36CJ, Salt Lake City.
North Carolina: W62BV, Charlotte.
West Virginia: W52BD, Huntington.

NATRONA BCSTG. CO. INC.

301 S. Wolcott
Casper, WY 82601

LPTV Stations (1):
Washington: K18CK, Oak Harbor.

NAVAJO BIBLE BELIEVERS

Box 7338
Shonto, AZ 86044

LPTV Stations (1):
Arizona: K38CX, Shonto & Tonalca.

NAVAJO COMMUNITY COLLEGE

Telecommunications Dept.
Tsaile, AZ 86556
Phone: 602-787-6132

LPTV Stations (3):
Arizona: K51AV, Chinle; K44BB, Window Rock.

New Mexico: K38AU, Crownpoint.

NAVAJO NATION

Telecommunications Dept.
Tsaile, AZ 86556

LPTV Stations (4):
Arizona: K67EY, Bitter & Lechee; K54CR, Kayenta; K40AP, Tsaile.
New Mexico: K48AW, Shiprock.

NAVARRO COLLEGE

3200 W. 7th Ave.
Corsicana, TX 75110
Phones: 214-874-6501; 214-874-2241
Fax: 214-874-4636

Officers:
Gerald Burson, pres. & chief exec. officer
Jerry Zumwalt, gen. mgr.
Henry Wooten, engineering dir.
Ownership: Navarro Jr. College District, 100%.

Represented (legal): Haley, Bader & Potts.

LPTV Stations (3):
Texas: K30AD & K30DG, Corsicana; K41AK, Fairfield.

NEAR NORTH COMMUNICATIONS INC.

No. 1700
211 E. Ontario
Chicago, IL 60611

LPTV Stations (2):
Wisconsin: W67BS, Appleton; W62BN, Fond du Lac.

NEIGHBORHOOD BCSTG. SERVICES INC.

2801 Fruitville Rd.
Suite 200
Sarasota, FL 34237

Ownership: Trivest Financial Services.

LPTV Stations (3):
Georgia: W44AF, Augusta; W60BO, Brunswick.
North Carolina: W34AJ, Gastonia.

NEIGHBORHOOD TV NETWORK INC.

4300 Veterans Hwy.
Metairie, LA 70002

LPTV Stations (2):
Oklahoma: K60EC, Tulsa.
Texas: K61EY, Corpus Christi.

JANICE C. NEISLER

405 Meisler Dr.
Kings Mountain, NC 28086

NEP COMMUNICATIONS INC.

16 Montage Mountain Rd.
Moosic, PA 18507

LPTV Stations (1):
Pennsylvania: W14BJ, Williamsport.

NEW COVENANT CHURCH

Box 566
Falfurrias, TX 78355
Phone: 512-325-3434

LPTV Stations (1):
Texas: K07TS, Falfurrias.

NEWSOUTH BCSTG. CORP.

100 W. South St.
Orlando, FL 32801

LPTV Stations (4):
Florida: W12CD, Altamonte Springs; W02BH, Live Oak.
Georgia: W05BP, Lumber City; W02BQ, Waycross.

NICOLAS COMMUNICATIONS CORP.

111 Paseo Encinal
San Antonio, TX 78212
Phones: 512-824-5812; 512-824-3435

LPTV Stations (2):
Texas: K45DB & K57FC, Corpus Christi.

ANNE A. NORDBY

888 16th St. NW
Washington, DC 20006

LPTV Stations (3):
Wyoming: K19BW, Border; K16BH, Cokeville; K03GU, Kemmerer.

JAMES NOROBY JR.

888 16th St. NW
Washington, DC 20006

LPTV Stations (2):
Idaho: K04NO, Paul; K04NN, Soda Springs.

RALPH GENE NORMAN

Box 686-B
Rte. 10
Lenoir, NC 28645

LPTV Stations (1):
North Carolina: W53AD, Lenoir.

NORTH CENTRAL OHIO TV CORP.

Box 311
2435 Mansfield Rd.
Ashland, OH 44805
Phones: 419-526-5825; 419-289-2605

LPTV Stations (1):
Ohio: W59BP, Ashland.

NORTH GIBSON SCHOOL CORP.

Box 325
Princeton, IN 47670

LPTV Stations (1):
Indiana: W60BD, Princeton.

NORTH LAKE TAHOE COMMUNITY FOUNDATION

Box 6760
Incline Village, NV 89450

Officers:
Carol B. Sells, pres.

Represented (legal): Schwartz, Woods & Miller.

LPTV Stations (1):
Nevada: K14AJ, Incline Village.

LPTV Ownership

NORTH SHERMAN TV CO-OP

Box 27
Wasco, OR 97065
Phone: 503-442-5477

Officers:

Jerry Barnett, pres.
Robert Davis, v.p.
John A. Foss, secy.
Floyd Ruthburn, dir.
Patrick MacNab, dir.
Ray Van Gilder, dir.
Chester Coates, dir.

LPTV Stations (1):
Oregon: K67AD, Wasco.

NORTHCOAST BCST. CORP.

3012 Keswick Rd.
Cleveland, OH 44120
Phone: 216-921-2960

LPTV Stations (1):
Ohio: W25AI, Cincinnati.

NORTHEAST KANSAS BCST. SERVICE INC.

222 Pasadena Place
Orlando, FL 32803
Phone: 407-423-4431

Ownership: Marion B. Brechner & Estate of Joseph Brechner. Also owns KTKA-TV, Topeka, KS; WMDT, Salisbury, MD. See listing for Brechner.

LPTV Stations (4):
Kansas: K16RG, Concordia; K39BR, Junction City; K58CX, Lawrence; K33BW, Manhattan.

NORTHERN CALIFORNIA CONFERENCE

Box 23165
401 Taylor St.
Pleasant Hill, CA 94523

LPTV Stations (1):
California: K340J, Redding.

NORTHERN NEW MEXICO CHRISTIAN BCSTRS.

Box 932
Los Alamos, NM 87544

LPTV Stations (1):
New Mexico: K51BZ, Los Alamos.

NORTHFORK TV TRANSLATOR SYSTEM

Box 397
1905 Palo Duro St.
Memphis, TX 79245

Ownership: Arnold Cruze.

LPTV Stations (4):
Oklahoma: K52AN, Elk City; K58CS & K62BQ, Erick/Sayre/Carter; K36AJ, Strong City/Leedy/Hammon.

NORTHSIDE BAPTIST CHURCH

LPTV Stations (1):
Georgia: W51AR, Tifton.

NORTHWAY VILLAGE COUNCIL

General Delivery
Northway, AK 99764

Officers:

Lorraine Felix, pres.
Jimmy Demit, v.p.

LPTV Stations (1):
Alaska: K02LB, Northway.

NORTHWEST CHRISTIAN TELEVISION

Box 6021
1501-170 9th SE
Bellevue, WA 98008

LPTV Stations (1):
Washington: K62DH, Seattle.

NORTHWEST SUBURBAN COMMUNICATIONS INC.

157 N. Brockway St.
Palatine, IL 60067

LPTV Stations (1):
Illinois: W22AJ, Waukegan.

TIMOTHY M. NOVAK

11462 Girdled Rd.
Painesville, OH 44077

LPTV Stations (1):
Ohio: W32AN, Montville.

OONALD R. NOVELL

7772 Brams Hill Rd.
Centerville, OH 45459

LPTV Stations (1):
Ohio: W55BQ, Springboro.

NYE COUNTY

Box 669
Tonopah, NV 89049
Phones: 702-482-8197; 702-482-8156

LPTV Stations (1):
Nevada: K17AH, Tonopah.

MILLARO V. OAKLEY

Box 520
1024 Main St.
Livingston, TN 38570
Phone: 615-823-5633

LPTV Stations (10):
California: K28DL, Blythe.
Colorado: K42CT, Vail.
Iowa: K43CF, K65ET & K69FI, Denison; K62DJ, Dubuque; K44CY & K54CU, Storm Lake.
Kentucky: W58BP, Paducah.
Ohio: W32AQ, Dayton.

Radio Stations:

Tennessee: WCSV(AM), Crossville;
WREA(AM), Dayton; WLIV-AM-FM, Livingston; WNPC(AM), Newport.

O & R BROADCASTING CO.

Box 1009
High Point, NC 27261

LPTV Stations (1):
South Carolina: W08CV, Myrtle Beach.

OCEAN PINES BCST. CORP.

10100 Ocean Hwy.
Ocean City, MD 21842

LPTV Stations (1):
Maryland: W06BI, Ocean City.

JOHN C. O'DONNELL

B-1
223 Atlantic Ave.
Palm Beach, FL 33480

LPTV Stations (1):
Florida: W21AU, Orlando.

ROBERT JOHN O'DONNELL

1411 NW Second Ave.
Gainesville, FL 32603

LPTV Stations (1):
Florida: W14BE, Gainesville.

OGDEN LEISURE INC.

111 Waldemar Ave.
East Boston, MA 02128

LPTV Stations (1):
Illinois: W59BU, Vandalia.

OGDEN NEWSPAPERS INC.

1500 Main St.
Wheeling, WV 26003
Phone: 304-233-0100

Officer:
R. Nutting, business mgr.

LPTV Stations (3):
Minnesota: K28AE, Fairmont; K22AE, New Ulm.
New York: W43AP, Jamestown.

Newspapers:

Florida: Cape Coral Breeze.
Iowa: Estherville Daily News, Fort Dodge Messenger, Marshalltown Times-Republican, Freeman Journal (Webster).
Michigan: Alpena News.
Minnesota: Fairmont Sentinel, Marshall Independent, New Ulm Journal.
New York: Jamestown Post-Journal, Adirondack Enterprise (Saranac Lake).
Ohio: Martins Ferry Times-Leader.
West Virginia: Elkins Inter Mountain, Martinsburg Journal, Parkersburg Sentinel, Intelligencer (Wheeling).
Wisconsin: Marshfield News-Herald.

OGOEN TV INC.

1309 16th St.
Ogden, UT 84404

Officers:

Coy Eklund, chmn. & chief exec. officer
Peter W. McTigue, chief operating officer
Robert H. Stark, chief financial officer
Vicki Bozanski, programming dir.
Lee Latham, engineering dir.

LPTV Stations (1):
Utah: K46BJ, Salt Lake City.

OJAI ASSEMBLY OF GOD

190 E. El Roblar
Ojai, CA 93023
Phone: 805-646-1296

LPTV Stations (2):
California: K33CC, Ojai; K47CL, Ventura.

KEVIN O'KANE

6612 Burleson Rd.
Munnsville, NY 13409

LPTV Stations (8):
New York: W15BA, Cazenovia; W28AQ, Little Falls; W22BQ, Oneida; W13BR, Oneida, Wampsville, Durhamville, Verona & Veron; W31AP, Oneonta; W12BZ, Rome (north & south); W53AM, Utica; W11BS, Utica, Marcy, Deerfield, Schuyler & Frankfort.

OKANOGAN TELEVISION INC.

Box 273
Omak, WA 98841
Phone: 509-826-3340

Officers:

John P. Andrist, pres.

LPTV Stations (1):
Washington: K35BJ, Ellisford.

OKLAHOMA PUBLISHERS ELECTRONIC COMMUNICATIONS

117-119 E. Broadway
Anadarko, OK 73005
Phone: 405-247-3331

LPTV Stations (1):
Oklahoma: K21CJ, Elk City.

Newspapers:

Oklahoma: The Anadarko Daily News.

OKTV TRANSLATOR SYSTEM INC.

Box 881
618 9th St.
Woodward, OK 73801
Phone: 405-256-2254

Ownership: Wayne D. Maupin, pres., 100%;
Doris E. Maupin, secy.-treas.

LPTV Stations (2):
Oklahoma: K59EE, Woodward; K69DH, Woodward/Mooreland/Waynoka.

OLEAN TELEVISION STATION

Box 606
245-247 N. Union St.
Olean, NY 14760
Phones: 716-373-2488; 716-373-2489

Represented (legal): Miller & Fields.

LPTV Stations (2):
New York: W20AB & W25AK, Olean.

OPEC

LPTV Stations (1):
Oklahoma: K23AP, Hobart.

ORION BROADCAST GROUP

Suite 117
6061 S. Willow Dr.
Englewood, CO 80111

Officers:

Keith R. Shwayder, chmn.
Thomas J. Bonomo, pres.
Samuel E. Matthews, secy.-treas.

LPTV Stations (1):
Arizona: K28AQ, Flagstaff.

ARACELIS ORTIZ

1386 N. Reagan St.
San Benito, TX 78586

LPTV Stations (1):
Puerto Rico: W50AV, San German.

CARLOS ORTIZ

1108 S. Commerce
Harlingen, TX 78550
Phone: 512-428-4848

LPTV Stations (1):
Oklahoma: K07TX, Oklahoma City.

OWEN BCSTG. ENTERPRISES

Box 742
Knoxville, TN 37901
Phone: 615-521-8865

LPTV Stations (8):
Arizona: K25CB, Florence/Superior.
Florida: W27AW, Homosassa Springs.
Idaho: K16CK, Sandpoint.
North Dakota: K31BO, Elgin; K38BY, Reeder.
South Dakota: K42BD, Lemmon.
Texas: K25DA, Paris; K13US, Uvalde.

DENNIS H. OWEN

Box 742
Knoxville, TN 37901
Phone: 615-521-8865

LPTV Stations (2):
Michigan: W13BD, Alpena.
Pennsylvania: W30AC, St. Marys.

JAMES W. OWENS

1525 McGavock St.
Nashville, TN 37203

LPTV Stations (2):
South Carolina: W65CI, Darlington; W16AS, Sumter.

THE OXFORD EAGLE INC.

916 Jackson Ave.
Oxford, MS 38655

LPTV Stations (1):
Mississippi: W51AZ, Oxford.

Newspapers:

Mississippi: The Oxford Eagle.

OXFORD INVESTMENT INC.

1240 East 800 North
Orem, UT 84057

LPTV Stations (1):
Utah: K44CU, Provo.

PALM BEACH BCSTG.

Box 1058
Palm Beach, FL 33480

LPTV Stations (1):
Florida: W19AQ, West Palm Beach.

CHRISTINE E. PALMQUIST

2102-A Gallows Rd.
Vienna, VA 22180
LPTV Stations (1):
Tennessee: W38AD, Jackson.

PALO VERDE VALLEY TV CLUB INC.

Box 874
Blythe, CA 92225
LPTV Stations (5):
California: K18CL, Blythe; K22BY, Blythe;
K24CE, Blythe; K26CE, Blythe; K30CY,
Blythe.

PARADISE VALLEY TV ASSN.

Box 152
Livingston, MT 59047
LPTV Stations (2):
Montana: K19CO & K27DL, Emigrant.

PARK CITY TELEVISION

Box 445
Park City, UT 84065
Phones: 801-649-0045; 801-649-4501
Fax: 801-649-5696

Officers:
William H. Coleman, pres.
Peter C. Lowten, operations mgr.
Betsy Smith, sales account mgr.
Leslie Thatcher, news dir.
Fred Heslop, engineering dir.
Ownership: William H. Coleman, 100%.

LPTV Stations (1):
Utah: K45AX, Park City.

PARK COMMUNICATIONS INC.

Box 550
Terrace Hill
Ithaca, NY 14850
Phone: 607-272-9020
Fax: 607-272-0054
Officers:
Roy H. Park, chmn. & chief exec. officer
Wright M. Thomas, pres. & chief operating
officer

John G. Enoch, v.p., radio east
W. Randall Odil, v.p., television
Rick Prusator, v.p., radio west
Randel N. Stair, v.p., controller & asst. secy.
Represented (legal): Wiley, Rein & Fielding.

TV Stations (7):
Alabama: WBMG, Birmingham.
New York: WUTR, Utica-Rome.
North Carolina: WNCT-TV, Greenville-New
Bern-Washington.
Tennessee: WDEF-TV, Chattanooga; WJHL-TV,
Johnson City-Bristol-Kingsport.
Virginia: WTVR-TV, Richmond; WSLN-TV,
Roanoke.

LPTV Stations (3):
Georgia: W18AQ, Warner Robins.
New York: W26AN, Ithaca.
Oregon: K67EV, Portland.

Radio Stations:
Iowa: KWLO(AM) & KFMW(FM), Waterloo.
Minnesota: KJJO-AM-FM, Minneapolis.
New Jersey: WPAT-AM-FM, Clifton.
New York: WHEN(AM) & WRHP(FM),
Syracuse.
North Carolina: WNCT-AM-FM, Greenville.
Oregon: KWJJ-AM-FM, Portland.
South Dakota: WNAX(AM), Yankton.
Tennessee: WDEF-AM-FM, Chattanooga.
Virginia: WTVR-AM-FM, Richmond.
Washington: KEZX(AM), Seattle, KEZK-FM,
Seattle.

Newspapers:
Arkansas: Courier News (Blytheville), The
Daily World (Helena).
Florida: The Daily Sun-Journal & Springhill
Sun (Brooksville).
Georgia: The Daily Sun (Warner Robins).
Idaho: South Idaho Press (Burley).

Illinois: Macomb Daily Journal.
Indiana: The Evening News (Jeffersonville),
The Pilot-News (Plymouth), The News
Gazette (Winchester).
Iowa: The Evening Sentinel (Shenandoah).
Kentucky: The Commonwealth-Journal
(Somerset).
Michigan: Coldwater Daily Reporter.
Minnesota: The Pioneer (Bemidji).
Nebraska: Nebraska City News-Press.
New York: Register-Star (Hudson), Union-Sun
& Journal (Lockport), The Courier Observer
(Massena), The Journal-Register (Medina),
The Evening Sun (Norwich), The Journal
(Ogdensburg).
North Carolina: Citizen News-Record (Aber-
deen), Bladen Daily Journal
(Elizabethtown), The Sampson Independent
(Clinton), The Concord Tribune, Eden Daily
News, The Daily Independent (Kannapolis),
The Robesonian (Lumberton), The
McDowell News (Marion), The News Herald
(Morganton), The Observer-News Enter-
prise (Newton), The Richmond County
Daily Journal (Rockingham), Statesville
Record & Landmark.

North Dakota: Devils Lake Daily Journal.
Oklahoma: Daily Ledger (Broken Arrow),
News-Capital & Democrat (McAlester),
Sapulpa Daily Herald.
Pennsylvania: The Wayne Independent
(Honesdale), Lewisburg Daily Journal, The
Milton Standard.
Virginia: The Journal Messenger (Manassas),
The News-Virginian (Waynesboro).
National: Park also publishes 34 weekly
newspapers; 52 controlled distribution
weekly shoppers & 4 controlled distribution
monthly shoppers.

PAUL H. PASSINK

Box 7U
Rte. 2
Concord, VA 24538
Phone: 804-993-3300

LPTV Stations (1):
Virginia: W33AD, Concord.

PAYNE BCSTG. CO.

420 Leon Dr.
Sparta, TN 38583
LPTV Stations (1):
Arkansas: K32CO, Hot Springs.

PAYVISION COMMUNICATIONS

Amarillo Dr.
Seymour, TN 37865
LPTV Stations (1):
New Mexico: K39CB, Santa Fe.

PEARL TELEVISION ASSOCIATES

Box 5329
Emerywood Station
High Point, NC 27262
LPTV Stations (2):
North Carolina: W60AU, Raleigh.
South Carolina: W11BR, Myrtle Beach.

PENGARDNER CO. INC.

Box 90307
Knoxville, TN 37990
LPTV Stations (1):
Ohio: W40AD, Columbus.

PENINSULA COMMUNICATIONS INC.

Box AV
Carmel, CA 93921
LPTV Stations (4):
California: K33DJ & K69FX, Carmel; K27PR,
Monterey; K19CR, Salinas.

PEARL PENNINGTON

Box 7178
Mount Sterling, KY 40353

LPTV Stations (3):
Kentucky: W06B0, Lexington; W10BM,
Morehead; W06BC, Mount Sterling.

PENSACOLA TV DEVELOPMENT

Suite 104
23646 Calabasas Rd.
Calabasas, CA 91302-1592
Phone: 818-884-3818
Ownership: Lawrence Rogow & Gary Spire,
principals. See also Abescorn Telecom Co.,
Atrium Bcstg., Channel 29 Assoc. &
Ponyland Bcstg.

LPTV Stations (1):
Florida: W12BI, Pensacola.

PENTACOM BCSTG. CORP.

Box 214
Star Rte.
Vernon, FL 32462

LPTV Stations (1):
Florida: W05BF, Chipley.

PENTECOSTAL REVIVAL ASSN. INC.

Box 1506
Rte. 4
Palatka, FL 32077
Phones: 904-325-5854; 904-325-6323

Ownership: Rev. Dolly Harrell, pres., 25%;
James L. Harrell Sr., v.p., 25%; James L.
Harrell Jr., v.p., 25%; Ella Shiflett, secy-
treas., 25%.

LPTV Stations (1):
Florida: W49AW, Palatka.

PEOPLES TV ASSN.

Box AG
Moses Lake, WA 98837
LPTV Stations (1):
Washington: K64CZ, Moses Lake.

PEPSI-COLA BOTTLING CO. OF ALTON INC.

2523 Broadway Ave.
Alton, IL 62002
LPTV Stations (2):
Illinois: W53AN, Salem; W54AM, Vandalia.

REY F. FRANCO PEREZ

Box 1975
San Benito, TX 78586
LPTV Stations (5):
South Dakota: K60EI, Rapid City; K48DK,
Sioux Falls.
Texas: K56EK, Killeen; K62EB, Marshall;
K26DF, Tyler.

JOSEPH M. PEREZ

1901 Amy Ave.
Santa Rosa, CA 95401
LPTV Stations (1):
California: K48BQ, Fort Bragg.

HARRY W. PERLOW

3145 Lake Valencia E.
Palm Harbor, FL 34684
LPTV Stations (1):
Florida: W57B0, Madeira Beach.

PERRY COMMUNICATIONS INC.

19 Moss Ledge Rd.
Westport, CT 06880
LPTV Stations (1):
Rhode Island: W52AV, Newport.

SONNY PERSAD

Box 339
Auburn, NY 13021
LPTV Stations (2):
New York: W48AO & W54AK, Auburn.

PERSHING COUNTY

Box 299
Lovelock, NV 89419
LPTV Stations (1):
Nevada: K14AK, Lovelock.

KURT J. PETERSEN

Box 1041
HC 30
Chiloquin, OR 97624
LPTV Stations (3):
Missouri: K58DH, St. Louis.
Oregon: K59DW & K63EL, Chiloquin.

PHARIS BCSTG. INC.

609 Robinson
Van Buren, AR 72956
LPTV Stations (4):
Arkansas: K27DI, K46BZ & K63EG, Fort
Smith; K50CO, Hackett.

PHILLIPS COUNTY TV TRANSLATOR

Box 387
Malta, MT 59538
LPTV Stations (15):
Montana: K15AS, Malta.

PINELLAS COUNTY SCHOOLS

1960 E. Druid Rd.
Clearwater, FL 33516
Phone: 813-442-1171
Fax: 813-462-9689
LPTV Stations (1):
Florida: W14AW, Pinellas County.
ITFS Stations:
Florida: WLX-227, St. Petersburg.

PIUTE COUNTY

21 N. Main
Junction, UT 84740
LPTV Stations (1):
Utah: K54CO, Antimony Angle.

PLAINS-PARADISE TV DISTRICT

Box 74
Paradise, CA 59586
LPTV Stations (1):
Montana: K21CA, Plains & Paradise.

ANN ELIZABETH PLENOERLEITH

125 W. Beaver Ave., No. 4
State College, PA 16801
LPTV Stations (1):
Pennsylvania: W29AR, State College.

RICHARD L. PLESSINGER

Box 13069
Hamilton, OH 45013
Phone: 904-670-8013
LPTV Stations (1):
Florida: W03AS, Apalachicola.

GLENN R. & KARIN A. PLUMMER

9933 Marlowe
Detroit, MI 48227
LPTV Stations (1):
Michigan: W48AV, Detroit.

POLK COUNTY BCSTG. CO.

Box 1236
2500 U.S. Hwy. 59N
Livingston, TX 77351
Phones: 409-327-8916; 409-327-5389
Ownership: Harold J. Haley, pres., 100%.

LPTV Stations (1):
Texas: K05HR, Livingston.

Radio Stations:
Texas: KETX-AM-FM, Livingston.

POMPEY MOUNTAIN BCSTG. CO.

Box 71
Mullin, TX 76864

LPTV Ownership

LPTV Stations (1):
Texas: K61CV, Mullin.

PNYLAND BCSTG. CO.

Suite 104
23642 Calabasas Rd.
Calabasas, CA 91302
Phone: 818-888-8335
Ownership: Lawrence Rogow & Gary Spire, principals. See also Atrium Bcstg., Baby Boom Bcstg., Central Coast Good News, Channel 29 Assoc. & Pensacola TV Development.

LPTV Stations (1):
Arizona: K23CO, Tucson.

POWELL BCSTG. CO.

100 Dania Circle
Lehigh Acres, FL 33936
Phone: 813-369-2121

Ownership: Harry C. Powell Jr., 100%.

Represented (legal): Cordon & Kelly.

LPTV Stations (1):
Florida: W02BM, Naples.

PRAIRIEVIEW TV INC.

6545 Cecilia Circle
Minneapolis, MN 55435

LPTV Stations (3):
Minnesota: K29CC, K31BT & K33CR, Appleton.

PRAYSE THE LORD STUDIO CHAPEL

Box 1606
Placerville, CA 95667
Phone: 916-626-5322

Officers:
John R. Hartman, pres.
Jack W. Hartman, v.p.
Mary Hartman, secy.-treas.

LPTV Stations (1):
California: K62BT, Placerville.

PRESIDIO ENTERPRISES

7020B Village Center
Austin, TX 78731
Phone: 512-329-2400

LPTV Stations (1):
Texas: K47CV, Bryan.

PRESTON-JENKINS

2151 Fort Worth Ave.
Dallas, TX 75211

LPTV Stations (1):
Florida: W03AV, Vero Beach.

GINGER A. PRICE

Box 2642
Morgan City, LA 70381

LPTV Stations (1):
Louisiana: K39BJ, Morgan City.

NATHAN PRICE

Box 5111
Lakeland, FL 33807
Phone: 813-644-0261

LPTV Stations (7):
Florida: W24AA, Fort Myers; W59BC, Jacksonville; W1SAG, Live Oak; W31AU, Orlando; W59BE & W69AX, Perry.
Georgia: W53HI, Valdosta.

PROVIDENCE JOURNAL BROADCASTING CORP.

75 Fountain St.
Providence, RI 02902
Phone: 401-277-7151
Fax: 401-274-2076

Officers:
Stephen Hamblett, pres. & chief exec. officer
Jack C. Clifford, v.p., bcstg.

Ownership: Providence Journal Co., 100%.

Represented (legal): Dow, Lohnes & Albertson; Covington & Burling.

TV Stations (4):
Arizona: KMSB-TV, Tucson.
Kentucky: WHAS-TV, Louisville.
New Mexico: KGSW-TV, Albuquerque.
North Carolina: WCNC-TV, Charlotte.

LPTV Stations (2):
Colorado: K39AH, Durango.
New Mexico: K31BX, Carlsbad.

Newspapers:
Rhode Island: Providence Journal.

Other Holdings:
Owns Colony Communications, cable MSO.
Paging Service: MetroNet Inc., Providence, RI paging company.
Cellular Radio: Providence Journal Cellular MGM Services, Raleigh, NC cellular telephones.

PUBLIC MANAGEMENT INFORMATION SERVICE

7210 Rollingwood Dr.
Chevy Chase, MD 20815

LPTV Stations (1):
Washington: K53DA, Seattle.

PULITZER BROADCASTING CO.

One City Centre
Suite 2020
515 N. 6th St.
St. Louis, MO 63101
Phone: 314-231-5950
Fax: 314-231-0867

Officers:
Joseph Pulitzer Jr., chmn.
Michael E. Pulitzer, vice chmn.
Ken J. Elkins, pres. & chief exec. officer
Glenn A. Christopher, sr. v.p.
Ronald H. Ridgway, sr. v.p., finance

Ownership: Pulitzer Publishing Co., 100%.
Represented (legal): Verner, Lipfert, Bernhard, McPherson & Hand.

TV Stations (8):
Kentucky: WLKY-TV, Louisville.
Louisiana: WDSU-TV, New Orleans.
Nebraska: KETV, Omaha.
New Mexico: KOAT-TV, Albuquerque; KWNM-TV, Silver City.
North Carolina: WXII, Greensboro-HighPoint & Winston-Salem.
Pennsylvania: WGAL-TV, Lancaster.
South Carolina: WYFF-TV, Greenville-Spartanburg, SC & Asheville, NC.

LPTV Stations (1):
Pennsylvania: W13BJ, Williamsport.

Radio Stations:
Arizona: KTAR(AM) & KKL(FM), Phoenix.

Newspapers:
Arizona: The Arizona Daily Star (Tucson).
Missouri: St. Louis Post-Dispatch.
Illinois: Southtown Economist (Chicago), Lerner Newspapers in Chicago.

QUANTA COMMUNICATIONS

Box 35206
Tucson, AZ 85740

LPTV Stations (1):
Texas: K59EG, Bryan.

QUE TELEVISION PRODUCTIONS INC.

13016 Hartland Ave.
Los Angeles, CA 91605

LPTV Stations (1):
Nevada: K47CO, Reno.

RAMAR COMMUNICATIONS INC.

Box 3757
Lubbock, TX 79452
Phone: 806-745-3434

Officers:
Ray Moran, chmn. & chief exec. officer
Brad Moran, programming dir.

Branch Offices:
800 E. 19th
Roswell, NM 88201
Phone: 505-622-0290

Ownership: Troy Raymond Moran, 100%.

TV Stations (1):
Texas: KJTV, Lubbock.

LPTV Stations (3):
Texas: K62DG, Lubbock; K07TZ, Snyder; K60BW, Turkey/Quitauque.

MDS Stations (1):
New Mexico: WDU352, Roswell.

Radio Stations:
New Mexico: KRSY(AM), Roswell.

JAY RAMSEY

2916 Knight Ave.
Tampa, FL 33611

LPTV Stations (1):
Florida: W24BF, St. Petersburg.

RASTUS BCSTG.

Box 1115
Oneonta, NY 13820

LPTV Stations (1):
New York: W15AS, Oneonta.

RAYSTAY CO.

Box 38
Carlisle, PA 17013
Phone: 717-243-4918

Officers:
George F. Gardner, pres.
David A. Gardner, v.p.

Ownership: George F. Gardner, principal. Has interest in GH Cable Oklahoma L.P., cable MSO.

Cable Communities (6):
Pennsylvania: Avis, Carlisle, Fort Loudon, Muncy, Waynesboro.
West Virginia: Inwood.

LPTV Stations (6):
Pennsylvania: W40AF, Dillsburg; W23AW & W31AX, Lancaster; W38BE & W55BP, Lebanon; W56CJ, Red Lion.

RBC INC.

Box 356
417 Allison Rd.
Bellevue, OH 43311
Phone: 513-599-2009

LPTV Stations (1):
Ohio: W17AI, Columbus.

THE REAL ESTATE NETWORK

20 Battery Park Ave.
Asheville, NC 28801

LPTV Stations (1):
North Carolina: W25AZ, Asheville.

RED RIVER BROADCAST CORP.

4015 Ninth Ave. SW
Fargo, ND 58103
Phone: 701-277-1515
Fax: 701-277-1830

Officers:
Myron Kunin, chief exec. officer
Ro Grignon, pres. & gen. mgr.
Kathy Lau, chief financial officer
Kent Lien, programming dir.
Nancy Barr, promotion dir.
Chuck J. Trautner, engineering dir.

Ownership: Curtis Squire Inc. CSI ownership: Myron Kunin, pres., 57%; James Kunin, Andrew Kunin, David Kunin, William Kunin, 43% jointly.

Represented (legal): Crowell & Moring; Phillips, Gross & Aaron (Minneapolis).

TV Stations (4):
Minnesota: KBRR, Thief River Falls.
North Dakota: KVRR, Fargo, ND-Moorhead, MN; KJRR, Jamestown; KNRR, Pembina.

LPTV Stations (4):
Minnesota: K26AC, Bemidji; K54AT, Brainerd; K18AI, Grand Rapids; K05IV, Park Rapids.

REDWOOD TV IMPROVEMENT CORP.

Box 51
Redwood Falls, MN 56283

LPTV Stations (6):
Minnesota: K25DN, Redwood; K15CE, K17BV, K21DJ, K34DB & K39CH, Redwood Falls.

REGISTER TV NEWS

314 W. Market St.
Sandusky, OH 44870
Phone: 419-625-5500

Officers:
Robert E. Pfifer, pres.
David E. Hahn Jr., gen. mgr.
Karen A. Baumann, marketing dir.
Oscar Duncan, programming dir.
Dave Hahn, programming dir.

Ownership: Sandusky Newspapers Inc.

Represented (legal): Stu O'Hara.

LPTV Stations (1):
Ohio: W41AP, Sandusky.

Newspapers:
Michigan: Grand Haven Tribune.
Ohio: Norwalk Reflector, Sandusky Register.
Tennessee: Kingsport Times News.

RENNVILLE COUNTY TV CORP.

130 N. 10th St.
Bird Island, MN 55310

LPTV Stations (2):
Minnesota: K31CG & K33CT, Olivia.

RESIDENTIAL ENTERTAINMENT INC.

Box 9090
1500 Paluxi
Tyler, TX 75711

Ownership: Robert Buford, pres.; Geoffrey Buford, v.p.-secy.-treas.; Beryl Berry, asst. secy. R. Buford has interest in Buford TV Inc.

LPTV Stations (7):
Mississippi: W58BD, Jackson; W56CB, Tupelo.
North Carolina: W60AY, Wilmington.
Texas: K56EJ, Abilene.
Vermont: W44AQ, Burlington; W44AN, Killington.
West Virginia: W67BL, Charleston.

RESPONSE BCSTG. CORP.

Suite 104
23692 Calabasas Rd.
Calabasas, CA 91302-1592
Phones: 818-884-3818; 818-884-9779

Ownership: Lawrence Rogow, pres., 31%; Garry Spire, v.p.-secy., 31%; Frank Washington, 29%; Carheart Corp., 8.3%; Stanley A. Weiss, 8.3%; Luis Vilalobos, 4.8%; Donald J. Bohana, 4.2%; Peter Dauterive, 4%; 15 others, none with more than 4%. Spire has interest in permittee of WDJT-TV, Ch. 58, Milwaukee, WI. See also Atrium Bcstg., Baby Boom Bcstg., Central Coast Good News, Coastline Communications & Pensacola TV Development.

Represented (legal): Arter & Hadden.

LPTV Stations (6):
Arizona: K24BQ & K56CB, Flagstaff.
California: K55FC, South Oroville.
Colorado: K45AM & K49AV, Hermosa.
Washington: K47CN, Centralia.

RETFERFORD PUBLICATIONS INC.

8545 E. 41st St.
Tulsa, OK 74145
Phone: 918-663-1414
Ownership: Bill R. Retherford.

LPTV Stations (4):
Oklahoma: K64CP, Checotah; K68DO,
Eufula; K22CN, McAlester; K53DQ,
Wagoner.

Newspapers:
Oklahoma: Tulsa County News Weekly,
Eastside Times.

ZENON REYNAROWYCH

80-08 Margaret Place
Glendale, NY 11385
LPTV Stations (5):
Colorado: K38CU & K43CG, Colorado
Springs; K45CN, Pueblo.
New Jersey: W36BC, Green Pond; W44AW,
Morristown.

RICHARD RICHARDS

Box 124
Star Rte.
Herford, AZ 85615
Phone: 602-366-5756
LPTV Stations (1):
Arizona: K33CG, Sierra Vista.

RIDGE BCSTG. CORP.

29 N. Truckstop
Ruckersville, VA 22968
LPTV Stations (1):
Virginia: W58BS, Ruckersville.

RIVERTON FREMONT TV CLUB INC.

Box 628
113 S. 2nd E.
Riverton, WY 82501
Phone: 307-856-3322
Officer:
Bill Willman, pres.
Represented (legal): Fager & Singer.
LPTV Stations (3):
Wyoming: K08GO, Riverton; K40AQ,
Shoshoni, Thermopolis & rural area;
K44AW, Shoshoni/West Riverton.

JANET ROBERTS

1577 Gold Run Rd.
Boulder, CO 80302
Phone: 303-444-8173
LPTV Stations (2):
Oregon: K57EL, Eugene.
Texas: K53CT, Huntsville.

EDDIE ROBINSON

1101 W. Ave. D
Lovington, NM 88260
LPTV Stations (4):
Arizona: K20CX, Lake Havasu City.
California: K25CU, Twentynine Palms.
Colorado: K40AO, Pagosa Springs.
Pennsylvania: W32AF, Coudersport.

ROCK POINT SCHOOL INC.

Rock Point, AZ 86545
Phone: 602-659-4221
Officers:
Eleanor Velarde, dir.
Mosaddi Mallick, asst. dir., administration
LPTV Stations (1):
Arizona: K56CC, Rock Point.

LIDIA RODRIGUEZ

501 Madrid Court
San Benito, TX 78586
LPTV Stations (2):
Minnesota: K13UP, Willmar.
North Carolina: W04BX, Manteo.

MIGUEL RODRIGUEZ

17th S V-20 Bay Gardens
Bayamon, PR 00619
LPTV Stations (1):
Puerto Rico: W54AQ, Yauco.

ROUGH RIVER BCSTG. CO. INC.

2160 Brandenburg Rd.
Leitchfield, KY 42754
Phone: 502-259-5692
Officers:
Kennith Harold Goff, pres.
Jimmie A. Wooley, gen. mgr.
Ownership: Kennith H. Goff, 100%.
LPTV Stations (1):
Kentucky: W28AV, Leitchfield.
Radio Stations:
Kentucky: WMTL(AM) & WKHG(FM),
Leitchfield.

ROUNDUP TV TAX DISTRICT

Court House
Roundup, MT 59072
LPTV Stations (1):
Montana: K06KX, Roundup.

HOWARD F. ROYCROFT

555 Thirteenth St. NW
Washington, DC 20004
Phone: 202-637-6525
Represented (legal): Hogan & Hartson.
LPTV Stations (1):
Arizona: K18CB, Bullhead City.

RUARCH ASSOCIATES

Box 10
123 E. Court St.
Woodstock, VA 22664
Phones: 703-459-8810; 703-459-4285
Fax: 703-459-5834; WATS: 800-842-8810.
Officers:
Dr. Arthur D. Stamler, managing gen. partner
Virginia I. Stamler, marketing dir.
Harold Wetzell, programming dir.
Jack Farrance, engineering dir.
Ownership: Dr. Arthur D. Stamler, 22.5%;
Virginia I. Stamler, 22.5%; Jack Farrance,
10%; 17 others.
LPTV Stations (2):
Virginia: W28AZ, Front Royal; W10AZ,
Woodstock.
Radio Stations:
Virginia: WAZR(FM), Woodstock.

RURAL COMMUNITY TV

Box 66
Fisher, MN 56723
LPTV Stations (1):
Minnesota: K39CU, Fisher.

RURAL TELEVISION SYSTEM INC.

6205-A Franktown Rd.
Carson City, NV 89701
LPTV Stations (2):
Montana: K34DE, Eureka; K28CN, Harlowton.

RURAL WESTERN UHF TV CORP.

Box 159
Appleton, MN 56208
LPTV Stations (3):
Minnesota: K15DC, K17CS & K29CC,
Appleton.

RUSSELL & ADAMS COMMUNICATIONS

611 N. Red Rock Rd.
St. George, UT 84770
LPTV Stations (2):
Utah: K45AI, Mesquite, NV & Gunlock;
K55DL, St. George/Washington/Santa Ana.

RUSSELL COMMUNICATIONS

750 Rancho Circle
Fullerton, CA 92635-3333
Phone: 714-879-6000
Officers:
James H. Russell, chmn.-pres.
Lahoma A. Russell, secy.-treas.
LPTV Stations (33):
Arizona: K05HT, Flagstaff.
Arkansas: K44BV, Russellville; K158B,
Springdale.
Florida: W07CF, Vero Beach.
Idaho: K24CO, Lewiston; K09UR, Twin Falls.
Illinois: W64BC, Ottawa; W68BX, Ottawa.
Iowa: K53CV, Dubuque; K58DM, Ottumwa;
K49BP, Sioux City.
Kansas: K17CC, Dodge City.
Kentucky: W26AD, Hopkinsville.
Maine: W23AB & W29AC, Waterville.
Mississippi: W51BF, Biloxi; W42AY, Natchez.
Missouri: K19AN, Rolla.
Montana: K14AQ, Billings.
Oklahoma: K12NE, Ponca City.
Texas: K59EB, Nacogdoches; K48BX, Paris.
Utah: K22AH, Cedar City; K14AN, St. George.
Washington: K53DB, Bellingham.
Wisconsin: W60BB, Fond du Lac.
Wyoming: K03GS & K11RP, Cheyenne;
K27CN, Cody; K24BJ, Gillette; K07TE &
K29BC, Rawlins; K09UO, Sheridan.

ST. AUGUSTINE'S COLLEGE

1315 Oakwood Ave.
Raleigh, NC 27611
Phone: 919-828-4451
Ownership: Educational institution.
LPTV Stations (1):
North Carolina: K39AS, Raleigh.

ST. PETERSBURG JUNIOR COLLEGE

Box 13489
St. Petersburg, FL 33733
Officers:
Dr. Carl M. Kuttler Jr., pres.
Dr. Grant C. Hoatson, dir., Instructional TV
Services
Matthew Steers, engineering dir.
Ownership: Public educational institution.
LPTV Stations (1):
Florida: W47AS, Pinellas County.

ST. PIERRE & CO.

2004 Rickert St.
Fairbanks, AK 99701
LPTV Stations (2):
Alaska: K07UU & K13VU, Fairbanks.

SAINTE LTD.

Box 4159
Modesto, CA 95352-4159
Phone: 209-523-0777
Officers:
Chester Smith, gen. partner & chief exec.
officer
Naomi L. Smith, gen. partner
Branch Office:
1225 Connecticut Ave.
Suite 400
Washington, DC 20036
Phone: 202-828-5700
Ownership: Chester Smith & Naomi L. Smith,
gen. partners, 53% jointly; Sainte Network
Corp., gen. partner, 1%; Enoch S. Christof-
ferson, trustee, 18%; Bernard Hennings,
6%; Albert J. Chance, 5.5%; J. W. Jensen,
5.5%; Lena M. Smith, 5%; Trude P. Davis,
4%; David Helsten, 1%.

Represented (legal): Fletcher, Heald &
Hildreth.

TV Stations (2):
California: KCSO, Modesto.
Nevada: KREN-TV, Reno.

LPTV Stations (1):
California: K09UF, Morro Bay.

SALEM BCSTG. CO.

310 W. McMackin St.
Salem, IL 62881
LPTV Stations (1):
Illinois: W28AI, Salem.

BRUNHILDA SALGADO

2374 Atlantic Blvd.
Wantagh, NY 11793
LPTV Stations (1):
Texas: K26AF, Uvalde.

PATRICK SALIS

2225 Avondale Dr.
Alhambra, CA 91803
LPTV Stations (1):
Arizona: K34DK, Bullhead City.

SALISH KOOTENAI COLLEGE

Box 117
Hwy. 93
Pablo, MT 59855
Phone: 406-675-4800
Ownership: Education institution.
Represented (legal): Schwartz, Woods &
Miller.
LPTV Stations (2):
Montana: K25CL, Pablo/Ronan K28CF, St.
Ignatius.

SAN ANTONIO CHANNEL 2 INC.

121 Interpark
Suite 503
San Antonio, TX 78216
Phone: 512-494-6565
Ownership: Bob A. Roth Sr., pres.
Represented (legal): Cohn & Marks.
LPTV Stations (1):
Texas: K02MX, San Antonio.

COUNTY OF SAN BERNARDINO

825 E. Third St.
San Bernardino, CA 92415
Phones: 619-256-6213; 714-383-3741
Ownership: Local government.
LPTV Stations (2):
California: K17CN & K67AZ, Daggett.

SANFIDDLER SPECTRUM CORP.

Box 255
Evergreen, CO 80439
LPTV Stations (1):
Virginia: W65CB, Newport News.

SANFORD COMMUNITY CHURCH INC.

1304 Glen Court
Sanford, NC 27330
LPTV Stations (1):
North Carolina: W46BF, Sanford.

SANPETE TV CORP.

3882 South 850 West
Bountiful, UT 84010
LPTV Stations (1):
Utah: K28AG, Manti/Ephraim.

FRANCIS R. SANTANGELO

10926 Tamarisk Trail
Boynton Beach, FL 33436
Phone: 407-734-0470
LPTV Stations (1):
West Virginia: W17BH, Huntington.

SATELLITE COMMUNICATIONS CORP.

18100 E. Berry Dr.
Aurora, CO 80015
Ownership: Jack A. Pankoff, chmn.-pres.,
18.5%; Kent Lillie, v.p.; Philip E. Pankoff,
secy.-treas., 18.5%; William E. Ambrose,

LPTV Ownership

10%; William E. Graffam, 10%; John Mari, 10%; Stephen Walker, 10%; Rob Chandler, 10%; David Omstead, 5%; Mike P. Harris, 5%; Roger W. Gibbons, 3%.

LPTV Stations (4):
Montana: K36CE & K44CO, Conrad.
Nebraska: K22BQ, Crofton.
Nevada: K33BL, Las Vegas.

SATELLITE VIDEO BCSTG.

Box 557
Mechanicsville, MD 20659

LPTV Stations (2):
Maryland: W44AP & W52AX, Leonardtown.

CAROL SCHATZ

4320 Sunstone Circle
Anchorage, AK 99516
Phone: 907-345-2630

LPTV Stations (2):
Florida: W06BA, Jacksonville; W06BE, Tampa.

TV Station:
Alaska: 25% of KYES, Anchorage.

SCHINOLER COMMUNITY TV SERVICES

Hospital Rd.
Belcourt, ND 58316

LPTV Stations (5):
North Dakota: K53DH, K55FH, K57EY & K59DM, Belcourt; K61EF, Turtle Mountain Indian Reservation.

BONNIE B. & STEPHEN C. SCHMIDT

Box 112
Holmes, PA 19043
Phone: 215-586-9388.

LPTV Station (1):
Pennsylvania: W48AU, Narbeth.

SCHUYLER BCSTG. CORP.

Box 2690
Monterey, CA 93942
Phone: 408-373-6767
Fax: 408-373-6700

Officers:
William H. Schuyler, chief exec. officer & chief operating officer
Joseph K. Green II, chief financial officer
Elba Stumph, marketing dir.
Jon Yasuda, marketing dir.
Celest Ricks, programming dir.
Serge Bergmen, engineering dir.

Ownership: William H. Schuyler, 100%.
Represented (legal): Fletcher, Heald & Hildreth.

TV Stations (1):
California: KSMS-TV, Salinas-Monterey.

LPTV Stations (1):
California: K67EU, Monterey.

Other Holdings:
Has MDS interests.

OIOCESE OF SCRANTON

Catholic Television
400 Wyoming Ave.
Scranton, PA 18503-1272
Phone: 717-346-8953

Officers:
Rev. James C. Timlin, pres.
Maria Orzel, exec. dir. of communications
James Brennan, TV production mgr.

LPTV Stations (5):
Pennsylvania: W41AQ, Berwick; W24BB, East Stroudsburg; W35AT, Hazleton; W18AV, Scranton; W07BV, Wilkes-Barre.

Other Holdings:
Radio Holdings: Has undisclosed radio interests.

PATRICIA SCREEN

4693 N.W. 18th Ave.
Miami, FL 33142

LPTV Stations (3):
Idaho: K26CY, Boise.
Iowa: K20CR, Cedar Rapids.
Louisiana: K46CR, Baton Rouge.

SCRIPPS HOWARD BROADCASTING CO.

Box 5380
1100 Central Trust Tower
Cincinnati, OH 45201
Phone: 513-977-3000
Fax: 513-621-0071

Officers:
Jack R. Howard, chmn.
Richard J. Janssen, pres. & chief exec. officer
Al Schottelkotte, sr. vp.
William J. Brooks, v.p.
William J. Donahue, v.p.
James P. Fox, v.p.
Frank Gardner, v.p.
Thomas C. Griesdorn, v.p.
Warren P. Happel, v.p., engineering
Ed Hardy, v.p.
Ron Klayman, v.p.
James H. Knight, v.p.
Kenneth W. Lowe, v.p.
James F. Major, v.p.
Donald W. Meyers, v.p.
Clint W. Pace, v.p., sales
Terry Schroeder, v.p., administration
Bob J. Wormington, v.p.
D. J. Castellini, secy.-treas.

Ownership: Publicly held.

Represented (legal): Baker & Hostetler.

TV Stations (9):
Arizona: KNXV-TV, Phoenix.
Florida: WFTS, Tampa-St. Petersburg; WPTV, West Palm Beach.
Michigan: WXYZ-TV, Detroit.
Missouri: KSHB-TV, Kansas City.
Ohio: WCPQ-TV, Cincinnati; WEWS, Cleveland.
Oklahoma: KJRH, Tulsa.
Tennessee: WMC-TV, Memphis.

LPTV Stations (1):
Arizona: K44CN, Cottonwood.

Cable Holdings:
Scripps Howard Cable Co., MSO.

Radio Stations:
Maryland: WBSB(FM), Baltimore.
Oregon: KUPL-AM-FM, Portland.
Tennessee: WMC-AM-FM, Memphis.

SEEWAY BROADCASTERS

108 1/2 E. Main St.
Bellevue, OH 44811
Phone: 419-334-8802

Officers:
Bob Lee, pres.
Dan Henning, gen. mgr.
Bob Ladd, engineering dir.
Ownership: Bob Ladd, 33.33%; Bob Lee, 33.33%.

LPTV Stations (2):
Ohio: W06BK, Findlay; W02BY, Fremont.

SELECT BUSINESS RESOURCES INC.

4411 Bee Ridge Rd.
Suite 192
Sarasota, FL 34232

LPTV Stations (1):
Florida: W56CN, Venice.

SELECTIVE TV INC.

Box 665
614 Hawthorne
Alexandria, MN 56308
Phone: 612-763-5924

Officer:
Barbara Beers, mgr.

Ownership: Non-profit organization.

Represented (legal): Rosenman & Colin.

LPTV Stations (9):
Minnesota: K16CO, K18DG, K26CL, K28BT, K30AF, K34AF, K43DH, K58DS & K60EJ
Alexandria.

SEVEN STAR TELEVISION

Box 5527
Fullerton, CA 92635

LPTV Stations (1):
Nebraska: K42BG, Scottsbluff.

SEVENOAKS CO.

Box 521060
Tulsa, OK 74152
LPTV Stations (1):
Puerto Rico: W65BQ, Mayaguez.

MARK S. SEVERANCE

17351 Matinal Rd.
Rancho Bernardo, CA 92128
LPTV Stations (1):
Nevada: K29CD, Lake Tahoe.

JAMES A. SHAHEEN

501 Bowton Rd.
Delaware, OH 43015
Phone: 614-363-1107

LPTV Stations (1):
Ohio: W56CA, Delaware.

SHALTRY COMMUNICATIONS

3021 W. Potte Dr.
Phoenix, AZ 85027
LPTV Stations (2):
Alabama: W31AQ, Mobile.
Montana: K31CU, Billings.

OOUGLAS SHELDAHL

109 Oak Blvd.
Huxley, IA 50124
LPTV Stations (2):
Iowa: K64DG, Iowa City.
Kentucky: W42BM, Owensboro.

R. B. SHELDAHL

6825 NW 100th St.
Johnston, IA 50131
LPTV Stations (2):
Iowa: K45CO, Council Bluffs; K55FK, Des Moines.

PATRICK J. SHEPPARD

1500 Sunset Dr.
D-2
Tarpon Springs, FL 34689
LPTV Stations (1):
Indiana: W05BW, Fort Wayne.

CHARLEEN SHERO

Hilo, HI 96720
LPTV Stations (1):
Hawaii: K66DV, Kailua-Kona.

SHERRICOM TELEVISION OF CONCORD

2613 Craig Ave.
Concord, NC 28025
LPTV Stations (1):
North Carolina: W06BF, Concord.

SHIELDS VALLEY TV TAX DISTRICT

Box 34
Clyde Park, MT 59018
LPTV Stations (1):
Montana: K17BT, Livingston.

SHORELINE BCSTG.

4117 Van Buren St.
Hollywood, FL 33021
LPTV Stations (2):
Florida: W12CC, Cocoa; W08CY, Ocala.

ROBERT H. SHREFFLER

1520 San Charles
Dunedin, FL 34698

LPTV Stations (2):
Illinois: W39BH, Champaign.
Tennessee: W56CM, Knoxville.

SIERRA JOINT JUNIOR COLLEGE OISTRCT

5000 Rocklin Rd.
Rocklin, CA 95677

LPTV Stations (1):
California: K20BV, Grass Valley.

CHARLES H. SIMON JR.

3145 Lake Valencia E.
Palm Harbor, FL 34684

LPTV Stations (1):
Florida: W57BO, Madeira Beach.

SIoux VALLEY RURAL TELEVISION INC.

Box 20
Colman, SD 57017
Phone: 605-534-3241
Fax: 605-534-3522

Officers:
James M. Kiley, pres. & chief exec. officer
Joel A. Brick, engineering dir.

Represented (legal): Lukas, McGowan, Nace & Gutierrez.

LPTV Stations (2):
South Dakota: K25DI & K54DL, Rowena.

MMDS Systems:
South Dakota: WHI959, Colman.

SIVELY COMMUNICATIONS SYSTEM

Box 381
RR 11
Keavy, KY 40737
LPTV Stations (1):
Kentucky: W48BD, Corbin.

SKINNER BCSTG. INC.

Suite 580
450 N. Park Rd.
Hollywood, FL 33021
LPTV Stations (1):
Florida: W27AQ, Fort Lauderdale.

SKISAT

Ten Abbott Park
Providence, RI 02903
Phone: 401-272-2558

Ownership: Tom Corcoran, 50%; Philip R. DeSano, 50%.

LPTV Stations (1):
New Hampshire: W53AT, Waterville Valley.

Cable Communities (1):
New Hampshire: Waterville Valley.

SKY-WINOOV TV INC.

Box 627
Douglas, WY 82633
Phone: 307-358-2253

Ownership: Lee Boyd Smathers, pres.; Lee Brooks Smathers, 1st v.p.-secy.; James F. Hand, 2nd v.p.; Leroy H. Wulff, treas.

Represented (legal): James F. Hand.

LPTV Stations (1):
Wyoming: K07RO, Douglas.

SKYWAVE COMMUNICATIONS CORP.

Box 4304
Madison, WI 53719
Phone: 608-271-9649

LPTV Stations (6):
California: K15DB, Santa Barbara.
Colorado: K54DK, Boulder.
Florida: W60BK, Dunedin; W68CF, Tampa.

Illinois: W33AR, Rockford.
Wisconsin: W11CE, Madison.

MICHAEL A. SLEEZER

101 Park St.
Gloversville, NY 12078

LPTV Stations (1):
New York: W49BA, Gloversville.

AUBREY SMITH

Box 2569
Ashburn, GA 31714

LPTV Stations (2):
Florida: W44AV, Daytona Beach.
Georgia: W02BZ, Tifton.

EDITH C. SMITH

500 Jackson
Belle Fourche, SD 57717

LPTV Stations (1):
Washington: K51CU, Spokane.

SNOWMASS MOUNTAIN RESORT TELEVISION

Box One
Hilton Head, SC 29928

LPTV Stations (1):
Colorado: K28BW, Snowmass.

SNYDER BCSTG.

A-12
1322 Ida
Tupelo, MS 38801

LPTV Stations (1):
Mississippi: W07CK, Tupelo.

DIANE F. & JEROME F. SNYDER

4480 Spring Mountain Rd.
Las Vegas, NV 89102

LPTV Stations (1):
Nevada: K69GD, Las Vegas.

SOMERSET NEWSPAPERS INC.

334 W. Main St.
Somerset, PA 15501

LPTV Stations (1):
Pennsylvania: W28AT, Somerset.

Newspapers:
Pennsylvania: Daily American (Somerset).

SOUTH CENTRAL COMMUNICATIONS CORP.

Box 3848
1162 Mount Auburn Rd.
Evansville, IN 47736
Phone: 812-464-1150
Fax: 812-426-7928

Officer:
John D. Engelbrecht, pres.
Bettie A. Engelbrecht, secy.
Robert Shirel, treas.
Lee R. Thompson, engineering dir.

Branch Offices:
504 Rosedale Ave.
Nashville, TN 37204
Phone: 615-259-9370

Ownership: John D. Engelbrecht, 88%; Bettie A. Engelbrecht, 12%. The Engelbrechts have interest in WKXT-TV, Knoxville, TN.

Represented (legal): Bryan, Cave, McPheeters & McRoberts.

LPTV Stations (7):
Indiana: W05BC & W52AZ, Evansville.
Kentucky: W49AX & W52AW, Louisville.
Tennessee: W34BE, Knoxville; W68CG, Nashville; W22AU, Sevierville.

Radio Stations:
Indiana: WIKY-AM-FM, Evansville.
Tennessee: WEZK(FM) & WZEZ(FM), Nashville.

SOUTH JERSEY RADIO INC.

15 Shore Rd.
Linwood, NJ 08221
LPTV Stations (1):
New Jersey: W07CE, Atlantic City.

SOUTH PLAINS COLLEGE

1401 College Ave.
Levelland, TX 79336

LPTV Stations (1):
Texas: K56EL, Levelland.

SOUTH TEXAS PUBLIC BROADCASTING SYSTEM

Box 81690
Corpus Christi, TX 78468-1690
Phone: 512-855-2213

Officers:
Daniel B. Porter, chmn.
Richard S. Durham, pres. & gen. mgr.
Myra Lombardo, marketing dir.
Don Dunlap, operations mgr.
Mike Neibauer, engineering dir.

Ownership: Non-profit organization.
Represented (legal): Cohn & Marks.

TV Stations (1):
Texas: KEDT-TV, Corpus Christi.

LPTV Stations (1):
Texas: K47DF, Corpus Christi.

Radio Stations:
Texas: KEDT-FM, Corpus Christi.

SOUTHERN BAPTIST MEDIA ASSN.

2222 Lake Shore Dr.
New Orleans, LA 70122

LPTV Stations (1):
Louisiana: K57EQ, New Orleans.

SOUTHERN BREEZE COMMUNICATIONS INC.

106 Newman Ave.
Pensacola, FL 32507

LPTV Stations (1):
Alabama: W170D, Brewton.

SOUTHERN GREENLEE COUNTY TV ASSN. INC.

222 N. Hwy. 75
Duncan, AZ 85534

LPTV Stations (5):
Arizona: K33DA, K35CP, K39CM, K41CV & K41CW, Duncan.

SOUTHTOWN'S CHRISTIAN CENTER INC.

2095 Lakeview Rd.
Lakeview, NY 14085

LPTV Stations (1):
New York: W39BC, Hamburg.

SOUTHWEST COMMUNITY TV

Box 1
Lovington, NM 88260

Ownership: William Graham, partner, 16.1%; Eddie M. Robinson, partner, 16.1%; Edward P. Sanders, partner, 16.1%; V. H. Westbrook, partner, 16.1%; John T. Billingsley, partner, 16.1%; Philip H. Runnels, partner, 16.1%.

LPTV Stations (1):
New Mexico: K65DX, Hobbs.

SOUTHWEST PUBLISHERS INC.

Box 551
Brookhaven, MS 39601

LPTV Stations (1):
Mississippi: W54BC, Brookhaven.

SOWERS NEWSPAPERS INC.

Box 808
Rolla, MO 65401
Phone: 314-364-2468

Officers:
Alma Sowers, pres.
Stephen E. Sowers, v.p.
Thomas S. Sowers, v.p.
James R. Sowers, treas.

Ownership: Alma Sowers, 40%; James R. Sowers, 20%; Stephen E. Sowers, 20%; Thomas S. Sowers, 20%.

LPTV Stations (1):
Missouri: K07SD, Rolla.

Newspapers:
Missouri: Rolla Daily News.

LINDA DAY SPAIN

Box 841
Rock Springs, WY 82902
Phone: 307-382-9429

LPTV Stations (1):
Wyoming: K48CM, Casper.

SPAN TELEVISION INC.

505 Elm Ave.
Takoma Park, MD 20912
Phone: 301-270-4174

Ownership: Pat Watkins.

LPTV Stations (2):
Hawaii: K67EW, Makawao.
Tennessee: W43AM, Jackson.

SPECIALTY BROADCASTING CORP.

Suite 304
3389 N. Vine St.
Kissimmee, FL 32741

LPTV Stations (2):
Florida: W19AX & W40AQ, Kissimmee.

MDS Systems:
Texas: WDU443, McAllen.

SPECTRUM MEDIA

704 Esplanade St.
Lake Charles, LA 70605

Ownership: Mary H. Atkins.

LPTV Stations (3):
Louisiana: K59DQ, Alexandria; K57BP, Lake Charles.
Texas: K56DF, Amarillo.

SPECTRUM PRESS INC.

Box 430
Bountiful, UT 84010

LPTV Stations (1):
Utah: K17BL, Vernal.

ROBERT J. SPRADLIN

406 Chestnut St.
Berea, KY 40403

LPTV Stations (1):
Kentucky: W21AZ, Richmond.

STANFIELD-GATES TELEVISION PARTNERSHIP

11900 Woodley Ave.
Granada Hills, CA 91344

Ownership: Ray M. Stanfield, 50%; James C. Gates, 50%.

Represented (legal): Cohen & Berfield.

LPTV Stations (1):
Arizona: K14AH, Kingman.

STARLIGHT TELEVISION CORP.

230 E. 6th St.
Mount Carmel, IL 62836

LPTV Stations (1):
Illinois: W12CJ, Mount Carmel.

STATESMAN-EXAMINER INC.

Box 271
220 S. Main St.
Colville, WA 99114
Phone: 509-684-4567

LPTV Stations (1):
Washington: K31AH, Omak/Okanagan.
Newspapers:
Washington: Statesman-Examiner (Colville, weekly).

ROBERT H. STEELE

192 Boothfield Rd.
Owensboro, KY 42301

LPTV Stations (1):
Kentucky: W20AJ, Owensboro.

DAVID J. STEIN

3000 N. E. 48th St.
Lighthouse Point, FL 33064

LPTV Stations (3):
Florida: W58BI, Big Pine Key; W44AK & W46BC, Key Largo.

STERLING RECREATION ORGANIZATION CO.

Box 91723
Bellevue, WA 98009

LPTV Stations (2):
California: K33BY, Bakersfield; K25DO, Ventura.

MMD Systems:
Washington: WLW996, Richland-Kennewick.

JAMES E. STILL

4505 Lake St.
Lake Charles, LA 70605

LPTV Stations (1):
Louisiana: K22CS, Alexandria.

LEE J. STILLWELL

888 16th St. NW
Washington, DC 20006

LPTV Stations (3):
Idaho: K13VK, Arco; K04NP & K08KU, Challis.

HOWARD STORY JR.

205 Colonial Lane
Palm Beach, FL 33480
Phone: 407-848-4597

Represented (legal): Rosenman & Colin.

LPTV Stations (1):
Florida: W41AX, Fort Pierce.

D. W. STRAHAN

Box 2404
Victoria, TX 77902
Phones: 512-578-5555; 512-578-6011

LPTV Stations (3):
Texas: K51BG, K53CZ & K55CP, Victoria.

STUART TOWER CORP.

Box 1574
Jensen Beach, FL 34958

LPTV Stations (1):
Florida: W16AR, Stuart.

STUDIO 5 INC.

c/o Thomas W. Tittle
72 Hillcrest Rd.
Portage, IN 46368

LPTV Stations (3):
Indiana: W18AT, Gary; W13BQ, Portage; W24AW, Valparaiso.

STUMP TYGEE TRANSLATOR STATION

Box 428
Auburn, WY 83111

LPTV Stations (1):
Idaho: K10LO, Tygee Valley.

LPTV Ownership

STV OF OSHKOSH

68 South 100 East
Parowan, UT 84761

LPTV Stations (1):
Wisconsin: K42AF, Ripon.

SUDBRINK BROADCASTING

Suite 104
100 Australian Ave.
West Palm Beach, FL 33406

Ownership: Robert W. Sudbrink, principal;
Marion Sudbrink, principal.

Represented (legal): Haley, Bader & Potts.

TV Stations (2):
Georgia: WAWA-TV, Rome.
Illinois: WCEE, Mount Vernon-Salem-Centralia.

LPTV Stations (7):
Georgia: W54AG, Athens; W34AG, Rome.
Illinois: W21AK, Effingham.
Kentucky: W15AK, Paducah.
Missouri: K42CU, Kennett-Malden; K68DF, Pine Bluff.

Tennessee: W25BC, Union City.

Radio Stations:
Florida: WBIX(AM), Jacksonville.

SUDBURY SERVICES INC.

Box 989
Blytheville, AR 72315

LPTV Stations (1):
Arkansas: K3380, Blytheville.

Ownership: Harold Sudbury, pres., 50%;
Ross Holt, v.p., 50%. Sudbury owns 8
radio stations in Arkansas. Holt has interest
in Decatur, AR telephone co. Sudbury &
Holt also own cable system in Blytheville,
AR.

ELIZABETH Y. & ROBERT L. SUFFEL

842 E. Villa
No. 240
Pasadena, CA 91101

LPTV Stations (2):
Arizona: K28DG, Douglas.
California: K08LJ, Santa Barbara.

SUMMA COMMUNICATIONS INC.

4411 Blackwood Dr.
Montgomery, AL 36109

LPTV Stations (1):
Pennsylvania: W05AY, Oil City.

SUMMIT COMMUNICATIONS INC. I

Suite 107
3633 136th Place SE
Bellevue, WA 98006
Phone: 206-747-4600

Officers:
James A. Hirshfield, pres.
Wilmot Lilly, sr. v.p., cable TV operations
Robert J. Erickson, sr. v.p., finance &
administration

Eugene A. Fry, v.p., engineering
David Spurling, v.p., radio common carrier
operations

Michael Ingersoll, marketing dir.
Richard S. Sprague, secy.
Mary J. Hirshfield, asst. secy.

Ownership: James A. Hirshfield, 92%; re-
mainder undisclosed.

Represented (legal): Cole, Raywid &
Braverman.

Cable Communities (29):
Idaho: Buhl, Castleford, Hagerman, Hazelton,
Richfield, Shoshone.
Oregon: Depoe Bay, Rose Lodge, Siletz,
Southbeach.

Washington: Brewster, Bucoda, Carson,
Chelan, Concrete, Darrington, Duvall, En-
tiat, Forks, Napavine, Packwood, Pe Ell,
Port Townsend, Quilcene, Seattle (central

district), Stevenson, Twisp, Vader,
Waterville.

LPTV Stations (2):
Utah: K27AH, St. George.
Wyoming: K22AD, Gillette.

MDS Systems:
Washington: WKR57, Yakima.

Other Holdings:
SMATV Systems.
Common Carrier: Provides radio common
carrier service.

SUNBELT MEDIA GROUP INC.

LPTV Stations (2):
Alabama: W39AY, Montgomery.
Florida: W47AW, Vero Beach.

SUNCOAST TELEVISION INC.

2251 Cattlemen Rd.
Sarasota, FL 34232
Phone: 813-371-0024

Officer:
Robert Thomas

Represented (legal): Verner, Liipfert, Ber-
nhard, McPherson & Hand.

LPTV Stations (1):
Florida: W49AI, Inglis/Yankeetown.

SUNSET BCSTG. CORP.

Box 671
Brownville, TX 78520

LPTV Stations (1):
Texas: K21CF, Beaumont.

SUNWEST COMMUNICATIONS ASSOC. INC.

c/o Univision Station Group
330 Madison Ave.
New York, NY 10017-5002

Ownership: Univision Station Group Inc.,
51%; Joaquin Blaya, 9.8%; William D.
Stiles, 9.8%; Andrew C. Goldman, 6.8%.
See listing for Univision in TV Stations
Ownership.

LPTV Stations (1):
New Mexico: K48AM, Albuquerque.

SUR ESTE BCSTG. CORP.

Suite 1000
3314 Henderson Blvd.
Tampa, FL 33609
Phone: 813-872-7889

Ownership: Gary E. Neuhart, 33.3%; Dennis
D. Rodriguez, 33.3%; Brian V. Wilder, v.p.,
33.3%.

LPTV Stations (3):
Louisiana: K55EX, New Orleans.
Mississippi: W648B, Jackson.
Tennessee: W64BA, Knoxville.

SWC NETWORK INC.

3109 Carlisle St.
Dallas, TX 75204

LPTV Stations (3):
Louisiana: K57DJ, Baton Rouge.
Texas: K59DR, Amarillo; K59EC, San Angelo.

SYNERGENESIS BCSTG.

17 Public Square
Columbia, TN 38401

LPTV Stations (1):
Tennessee: W21AP, Columbia.

SYRACUSE TV CORP.

4853 Manor Hill Dr.
Syracuse, NY 13215
Phone: 315-472-0200

Officers:
Craig Fox, pres.

Ownership: Bogner Antenna Corp., 50%;
Craig Fox, 25%; George Kimble, 25%. See

Listing for Craig Fox in TV Station
Ownership.

Represented (legal): James L. Oyster.

LPTV Stations (1):
New York: W18AL, Syracuse.

TAHOE DAILY TRIBUNE INC.

Box 1358
South Lake Tahoe, CA 95705

LPTV Stations (2):
California: K16BU, South Lake Tahoe; K34CN,
Tahoe City.

Newspaper:
California: Tahoe Daily Tribune.

TAHLEQUAH TV 21

Suite B
2606 S. Sheridan
Tulsa, OK 74129

LPTV Stations (1):
Oklahoma: K21CS, Tahlequah.

TALLY TELEVISION CORP.

1740 Shadowlawn St.
Memphis, TN 38106

LPTV Stations (1):
Arkansas: K59DH, Little Rock.

WILLIAM Y. TANKERSLEY

283 Almansa Rd.
St. Augustine, FL 32086

LPTV Stations (1):
Florida: W14AP, St. Augustine.

TAP COMMUNICATIONS

Box 1005
Rockford Rd.
Ardmore, OK 73401

LPTV Stations (1):
Oklahoma: K51AZ, Muskogee.

TARAS COMMUNICATIONS INC.

Box 1436
Henderson, NC 27536

LPTV Stations (3):
North Carolina: W34AX, W53AR & W56CH,
Henderson.

TEL-RADIO COMMUNICATIONS PRO- PERTIES INC.

Box 5158
Madison, WI 53705
Phone: 608-845-4000

Officers:
Donald L. Porter, pres.
Donald R. Brown, v.p.
David M. Wilson, secy.
Terry M. Busse, dir.

Ownership: Telephone & Data Systems Inc.
Telephone & Data Systems is a cable MSO.

Represented (legal): Koteen & Naftalin.

LPTV Stations (3):
Pennsylvania: W20AD, Williamsport.
Texas: K23CH, Huntsville.
Wisconsin: W46AR, Milwaukee.

MDS Systems:
Maine: KNJ27, Augusta-Belgrade.
Wisconsin: WFY430, Janesville-Beloit;
WPY30, Madison.

MMDS Systems:
Tennessee: WHT727, Memphis.

TELE ITALIA INC.

LPTV Stations (1):
Massachusetts: W29BA, Lawrence.

TELECINCO INC.

Box 43
Mayaguez, PR 00709
Phone: 809-832-1150

Officers:

Alfredo R. de Arellano, pres.
Alfredo R. de Arellano Jr., exec. v.p.
Esther V. de Arellano, v.p.
Gloria R. de Arellano, secy.
Josefina R. de Arellano, treas.
Amado M. Reyes, v.p.-asst. treas.

TV Stations (1):
Puerto Rico: WORA-TV, Mayaguez-Aguadilla.

LPTV Stations (1):
Puerto Rico: W088M, Mayaguez.

TELECRAFTER SERVICES CORP.

Box 27960
Denver, CO 80227
Phone: 303-987-2900

Ownership: Telecrafter Products Corp.

Represented (legal): Gardner, Carton &
Douglas.

LPTV Stations (6):
Montana: K28DC & K36CN, Belgrade; K18AG,
Libby.

Oregon: K26CJ, The Dalles.
Wyoming: K25BY, Green River; K21BW,
Sheridan.

MDS Systems:
Kansas: WHD365, Coffeyville.
Montana: WGX467, Belgrade; WHC973,
Glasgow; WHC974, Lewistown.
South Dakota: WGW411, Rapid City.

Other Holdings:
Manufacturer: Telecrafter Products Corp. is
manufacturer of cable equipment.

TELEMEDIA INC.

22 Hilltop Dr.
Kimberling City, MO 65686

LPTV Stations (2):
Colorado: K22CB, Montrose.
Missouri: K39CP, Poplar Bluff.

TELETHON TELEVISION CO.

LPTV Stations (1):
Michigan: W36BD, Clawson.

TELEVIEW SYSTEMS OF MINNESOTA

6545 Cecilia Circle
Minneapolis, MN 55435

Ownership: Todd Communications.

LPTV Stations (9):
Minnesota: K43DH, K51CY, K53DI, K55FJ,
K57EU & K61EU, Austin; K51DO, Donnel-
ly; K21AK, Morris.

TELEVISION INTERESTS CO.

8037 Xerxes Ave. S
Bloomington, MN 55431

LPTV Stations (2):
Illinois: W57BL, Schaumburg.
Missouri: K40CY, St. Ann.

TELTRON INC.

333 W. State St.
Milwaukee, WI 53201

LPTV Stations (1):
Wisconsin: W69BV, Madison.

TEMPLE BAPTIST CHURCH INC.

3000 N. Meridian Rd.
Tallahassee, FL 32312

LPTV Stations (1):
Florida: W65BG, Tallahassee.

TEMPO ENTERPRISES INC.

6918 S. Yorktown
Tulsa, OK 74136
Phone: 918-496-3200
Fax: 918-481-1430

Officers:
Barry A. Brune, pres.
Sharon Ferguson-Metz, marketing dir.
Bruce Fensler, engineering dir.

LPTV Stations (1):
Oklahoma: K27DF, Ponca City.

HEIDI A. TERRILL

No. A
625 Kennedy Court
Fairfield, CA 94533

LPTV Stations (1):
Nebraska: K65ED, Omaha.

TEXAS TELEVISION INC.

4750 South Padre Island Dr.
Corpus Christi, TX 78411

Ownership: Michael D. McKinnon, 66.65%;
Dan McKinnon, 30.85%. See listing for
McKinnon Broadcasting Inc. in TV Station
Ownership.

LPTV Stations (2):
Texas: K13VN, Corpus Christi; K65EO,
Kingsville.

DR. JOHN THAYER CORP.

3434 Forrest Dr.
Hollywood, FL 33021

LPTV Stations (1):
Florida: W198F, Miami.

THOMPSON FALLS TV DISTRICT

14 Bighorn Rd.
Thompson Falls, MT 59873

LPTV Stations (2):
Montana: K27BD & K36BW, Thompson Falls.

THRASH BROADCASTING CO. INC.

4936 Southridge Dr.
Los Angeles, CA 90043

LPTV Stations (1):
Illinois: W17BD, Arlington Heights.

THREE ANGELS BCSTG. NETWORK INC.

RR 3
Box 176A
Thompsonville, IL 62890

LPTV Stations (3):
Illinois: W17AZ, Johnson City.
Wisconsin: K57BJ & W45AS, Green Bay.

THREE M BCSTG.

Rte. 2, Forrest Heights
Athens, TN 37303

LPTV Stations (1):
Tennessee: W24AN, Athens.

TIFTON TRANSLATOR INC.

Box 44A
Rte. 2
Jefferson City, TN 37760

LPTV Stations (1):
Georgia: W16AK, Tifton.

TIGER BCSTG. INC.

Suite 580
450 N. Park Rd.
Hollywood, FL 33021
Phone: 305-981-8480

LPTV Stations (1):
Florida: W47AL, Orlando.

THE TIMES SOUTHWEST BCSTG. INC.

Box 369
318 N. 13th
Fort Smith, AR 72901
Phone: 501-783-3131

Officers:
Robert H. Eoff, pres. & gen. mgr.
Jim Bell, marketing dir.
Dennis Meeks, programming dir.
Larry Duncan, engineering dir.

Ownership: Arthur O. Sulzberger; George L.
Shinn. See also The New York Times Co.
in TV Station Ownership.

Represented (legal): Koteen & Naftain.

LPTV Stations (2):
Arkansas: K67EO, Bentonville; K62DQ,
Fayetteville.

EDWARD R. TINARI

606 NE 20th Lane
Boynton Beach, FL 33435

LPTV Stations (3):
Florida: W46AQ, Big Pine Key; W62BP,
Islamorada; W52AU, Key Largo.

TMZ BCSTG. CO.

Box 39
RD No. 5
Bellefonte, PA 16823

LPTV Stations (1):
Pennsylvania: W508A, Bellefonte.

TODD, BRANTON, WOOTON & FUGIT

511 N. Lee
Midland, TX 79761

LPTV Stations (1):
New Mexico: K35AN, Ruidoso.

TOK COMMUNITY TV

Box 225
Tok, AK 99780

LPTV Stations (1):
Alaska: K07NC, Tok Junction.

TOM WINKLE RADIO & TV SERVICE

125 N. High St.
Uvalde, TX 78801

LPTV Stations (1):
Texas: K56EQ, Uvalde (rural portions) &
Krippa.

CHARLES K. TOOTLE

2606 S. Sheridan Rd.
No. B
Tulsa, OK 74129

LPTV Stations (1):
Nevada: K17CT, Las Vegas.

HARRY V. TOOTLE

2606 S. Sheridan Rd.
No. B
Tulsa, OK 74129

LPTV Stations (1):
Oklahoma: K04NZ, Tulsa.

TOOTLEVISION BCST. CO.

2606 S. Sheridan Rd.
No. B
Tulsa, OK 74129
Phone: 918-836-1120

LPTV Stations (1):
Oklahoma: K33DG, Tulsa.

NORMA TORRES

1640 Reagan St.
San Benito, TX 78586

LPTV Stations (1):
Kansas: K61FH, Topeka.

TOWER OF LOVE INC.

South L & M Bldg., Suite 7012
U.S. 1
St. Augustine, FL 32086

LPTV Stations (1):
Florida: W33AS, St. Augustine.

TOWN & COUNTRY COMMUNICATIONS

Box 302
Milford, IL 60953

LPTV Stations (1):
Illinois: W21AO, Clifton.

TOWSON STATE UNIVERSITY

Administrative Bldg.
Towson, MD 21204

LPTV Stations (1):
Maryland: W618T, Towson.

TPC COMMUNICATIONS INC.

2201 S. Robertson
Tyler, TX 75701

Ownership: Jack W. Butler, 100%.
Represented (legal): Paul, Hastings, Janof-
sky & Walker.

LPTV Stations (1):
Texas: K18AL, Sulphur Springs.

BILL TRAMMELL

LPTV Stations (1):
Texas: K31CM, Fort Worth.

TRANQUILITY COMMUNITY CHURCH

Box 306
Seaman, OH 45679

LPTV Stations (1):
Ohio: W17AY, Seaman.

TRAN-STAR INC.

716 N. Westwood Ave.
Toledo, OH 43607

LPTV Stations (3):
Indiana: W45AG, Fort Wayne; W40AI, South
Bend.
Ohio: W60BJ, Toledo.

TRIAC COMMUNICATIONS—See KCY-TV.

TRIANGLE TELEVISION CO.

2925 Dean Pkwy.
Minneapolis, MN 55416

LPTV Stations (4):
Kansas: K35CT, Overland Park.
Missouri: K29CF, Oaks; K07UR, Raytown;
K68DS, St. Louis.

TRINITY BROADCASTING NETWORK INC.

Box A
Santa Ana, CA 92711
Phone: 714-832-2950
Fax: 714-730-3568

Officers:
Paul F. Crouch, pres.
Jan Crouch, v.p.
W. Ben Miller, v.p. & engineering dir.
Philip Crouch, gen. mgr.
George D. Sebastian, low power dir.
Rich Bemiller, marketing dir.
Vicki Davenport, programming dir.
Norman G. Juggert, secy-treas.
Non-profit organization.

Represented (legal): May & Dunne, Chartered.

TV Stations (11):
Arizona: KPAZ-TV, Phoenix.
California: KTBN-TV, Santa Ana-Los Angeles.
Florida: WHFT, Miami.
Indiana: WCLJ, Bloomington-Indianapolis;
WKOI, Richmond.
New York: WTBV, Poughkeepsie.
North Carolina: WLXI-TV, Greensboro.
Ohio: WDLI, Canton.
Oklahoma: KTBO-TV, Oklahoma City.
Texas: KDTX-TV, Dallas.
Washington: KTBW-TV, Tacoma-Seattle.

LPTV Stations (101):
Alabama: W52BC, Montgomery.
Arizona: K62BA, Flagstaff; K57BD, Tucson.
Arkansas: K42BS, Fayetteville.
California: K57FD, Atwater; K53DT, Monterey;
K15CO, Porterville; K65DJ, Redding; K69FB,
Sacramento; K33BT, Victorville.
Colorado: K57BT, Denver; K48CG, Loveland.
Oelaware: W67BG, Dover.
Florida: W67BY, Fort Myers; W63BK, Pen-
sacola; W15AF, Vero Beach.
Georgia: W23AC, Albany; W65BI, Augusta;
W33AL, Brunswick.
Idaho: K47BE, Boise.
Illinois: W34AY, Champaign.
Indiana: W24AI, Michigan City.

Iowa: K61FF, Cedar Rapids; K58BX, Daven-
port; K42AM, Ottumwa; K65BY, Waterloo.
Kansas: K26BZ, Junction City; K31BW,
Manhattan; K15CN, Salina; K21AP, Topeka.
Kentucky: W41AZ, Corbin; W62BH,
Hopkinsville.

Louisiana: K59DG, New Orleans.
Maine: W51AG, Presque Isle.
Maryland: W16AE, Cresaptown.
Michigan: W19BA, Grand Rapids.
Minnesota: K58CM, Duluth; K58BS,
Minneapolis-St. Paul; K60DS, Rochester;
K19BG, St. Cloud.

Mississippi: W02BG, Biloxi; W31AG,
Clarksdale; W25AD, Columbus; W58BO,
Natchez; W46AV, Pascagoula.
Missouri: K56AU, Columbia; K52DH,
Springfield; K18BT, St. Louis.

Nebraska: K39AJ, Lincoln.
Nevada: K34BQ, Las Vegas; K45AV, Reno.
New Mexico: K29BD, Alamogordo; K63CK,
Carlsbad.
New York: W14AH, Binghamton; W14AZ,
Glens Falls; W10BH, Jamestown; W51AN,
Olean; W41AE, Utica.

North Carolina: W68BL, Charlotte; W59BA,
Goldsboro; W50AN, Raleigh; W69BS,
Statesville; W20AL, Wilmington.
North Dakota: K68DD, Grand Forks; K40DE,
Williston.

Ohio: W40AE, Chillicothe; W68BP, Dayton;
W32AR, Lexington; W21AI, Portsmouth;
W39AI, Youngstown.

Oklahoma: K448Q, Ardmore; K27AZ, Lawton.
Oregon: K33AG, Bend; K33AO Coos Bay;
K58BG, Klamath Falls; K21BC, Lakeview;
K14HA, Roseburg.

Pennsylvania: W44AG, Erie; W11BC,
Williamsport.

South Carolina: W44AX, Charleston; W54BI,
Georgetown; W66BJ, Myrtle Beach.

Tennessee: W46AJ, Cookeville; W35AH,
Jackson; W65BF, Memphis; W31AS, Mor-
ristown; W36AK & W50AG, Nashville.

Texas: K51CK, Abilene; K63OR, Austin;
K26AP, Brownwood; K17BP, Palestine.
Utah: K39AK, Bonanza-Vernal; K64CJ, Ogden.

Vermont: W16AL, Burlington.
Virginia: W24OI, Norfolk; W49AP, Roanoke.

Washington: K23AS, Aberdeen; K55EB,
Spokane.

West Virginia: W39AZ, Parkersburg.
Wisconsin: W68BS, Green Bay; W20AG,
Sheboygan.

Radio Stations:
Washington: KGHO-AM-FM, Aberdeen.
Other Holdings:
Broadcast Holdings: Trinity Broadcasting has
interest in Community Educational Televi-
sion, National Minority TV Inc., see listings.

TRINITY ENGINEERING

Box 203
Huxley, IA 50124
Phone: 515-597-3131

Officers:
Douglas Sheldahl, pres.

LPTV Stations (1):
Iowa: K52BH, Ames.

TROUP BCSTG. INC.

205 N. Lewis
La Grange, GA 30241

LPTV Stations (1):
Georgia: W35AM, La Grange.

TRUE VUE TELEVISION ASSN. INC.

Box 421
White Sulphur Springs, MT 59645

LPTV Stations (1):
Montana: K09MH, White Sulphur Springs.

LPTV Ownership

TRUE WAY RADIO COMMUNICATIONS

c/o Stephen Q. Fawcett
Box 2953
Page, AZ 86040

LPTV Stations (1):
Arizona: K25CD, Page.

KALEB C. TRUMBLY

1080 Los Molinos Way
Sacramento, CA 95864

LPTV Stations (2):
Texas: K18DJ, Midland; K20DC, Odessa.

LINDA K. TRUMBLY

1080 Los Molinos Way
Sacramento, CA 95864

LPTV Stations (2):
California: K22DD, Santa Clara-San Jose.
Oklahoma: K36CS, Tulsa.

DAVID A. TUCKER

Box 421
Lewiston, ID 85301

LPTV Stations (1):
Montana: K50CP, Missoula & Lolo.

DONNIE F. TUCKER

2086 Valleydale Terrace
Birmingham, AL 35244
Phones: 205-988-3984; 205-988-3049

LPTV Stations (1):
Alabama: W30AI, Birmingham.

JANA TUCKER

Box 36717
Tucson, AZ 85740

LPTV Stations (1):
Arizona: K21CX, Tucson.

TED TUCKER

Box 36717
Tucson, AZ 85740

LPTV Stations (2):
Arizona: K22CO, Flagstaff; K43CW, Tucson.

BERNARD L. TURNER

210 Mooring Line Dr.
Naples, FL 33940

LPTV Stations (1):
Florida: W68BY, Naples.

O. L. TURNER

701 S. Commercial St.
Harrisburg, IL 62946

LPTV Stations (1):
Illinois: W68BQ, Marion.

TURNPIKE TV

514 Chautaugua St.
Pittsburgh, PA 15214

LPTV Stations (13):
Maryland: W61BY, Annapolis.
Missouri: W56CG, Greensburg.
Ohio: W62BT, Masury; W57BH, Steubenville.
Pennsylvania: W32AX, Altoona; W60BL,
Butler; W26AV, Charleroi; W66BQ,
Freedom; W35AZ, Johnstown; W25AX, Kit-
tanning; W56CL, New Castle; W59BT, Pitt-
sburgh; W35AW, Uniontown.

TV 10 INC.

Box 1089
Fairfield, IA 52556

LPTV Stations (3):
Ohio: W10BK, Akron.
Tennessee: W10BI & W61AR, Nashville.

TV 12 INC.

2449 State Rte. 59
Box 629
Kent, OH 44240

LPTV Stations (1):
Ohio: W12BS, Cleveland

TV 14 INC.

3rd Floor
255 S. County Rd.
Palm Beach, FL 33480

TV 14 L.P.

Suite 104
100 Australian Ave.
West Palm Beach, FL 33406

LPTV Stations (1):
Tennessee: W55BU, Chattanooga.

TV 29 INC.

Box 629
Rte. 59
Kent, OH 44240

LPTV Stations (2):
Ohio: W35AX, Cleveland; W46BK, Lorain.

TV 31 INC.

Box 629
2449 State Rte. 59
Kent, OH 44240
Phones: 216-673-2323; 216-673-0301

Officers:
Richard Klaus, pres.
William Klaus, v.p.
Robert Klaus, v.p.

LPTV Stations (1):
Ohio: W13CB, Beachwood.

TV 50 INC.

5215 Embassy Dr.
Corpus Christi, TX 78411
Phone: 512-852-8850

Officers:
Don Shelton, pres. & chief exec. officer
Dr. Thurnace York, exec. v.p. & gen. mgr.
Christopher York, station mgr.

LPTV Stations (2):
Texas: K07UD & K50AO, Corpus Christi.

Other Holdings:
Broadcast Holdings: Has interests in cable,
radio, cellular radio & outdoor advertising.

TV 53 INC.

101 Oak Blvd.
Huxley, IA 50124

LPTV Stations (1):
Iowa: K53DF, Carter Lake.

TV NORTHEAST INC.

Third Ave. & 5th St.
Collinston, LA 71229

LPTV Stations (4):
Louisiana: K55FB & K61EK, Bonita; K47DB &
K52CP, Collinston.

TV TOWER VENTURE LTD.

Suite 900
3600 S. Yosemite
Denver, CO 80237

LPTV Stations (1):
Texas: K40CK, Beaumont.

TV WORLD

Suite L-104
3852 Jewell St.
San Diego, CA 92109-6418
Phone: 619-272-4915

Officers:
Robert Suffel, pres.

Ownership: Robert Suffel, 100%. R. Suffel
owns other LPTV stations (see listing).

LPTV Stations (1):
Arizona: K32BT, Flagstaff.

WILLIAM N. UDELL

Drawer 50108
2420 NE 48th Court
Lighthouse Point, FL 33064
Phone: 305-426-4881

Represented (legal): Tierney & Swift.

LPTV Stations (2):
Indiana: W65BL, Goshen; W67CC, South
Bend.

Radio Stations:
Indiana: WKAM(AM), Goshen, WZOW(FM),
Elkhart-Goshen.

UHF-TV INC.

2208 Trott Ave.
Willmar, MN 56201

Ownership: William C. Marcil, pres.-treas.;
Charles T. Bohnet, v.p.-secy.

LPTV Stations (4):
Minnesota: K34DG, K38CV, K62DT & K66DN,
Willmar.

UNION CITY MICROVISION

Box 709
1200 Bishop St.
Union City, TN 38261
Phone: 901-885-3341

Ownership: Joseph H. Harpole Sr., 100%.

LPTV Stations (1):
Tennessee: W41AS, Union City.

MDS Systems:
Tennessee: WGW505, Union City.

THE UNION MISSION

130 Brooke Ave.
Norfolk, VA 23510-3203
Phone: 804-627-8686

LPTV Stations (1):
Virginia: W05BQ, Norfolk.

UNITY BCSTG. INC.

Box 111
Booneville, MS 38829

LPTV Stations (1):
Mississippi: W53AF, Booneville.

BOARD OF REGENTS OF U. OF FLORIDA

WUFT TV Journalism/Communications Board
Gainesville, FL 32611
Phone: 904-392-5551

Officers:
James Morgese, gen. mgr.
Lyn Jones, programming dir.
Al Holt, engineering dir.

Ownership: Educational institution. See also
WUFT Gainesville, FL in ETV section.

Represented (legal): Schwartz, Woods &
Miller.

LPTV Stations (1):
Florida: W10BR, Gainesville.

UNIVERSITY OF KANSAS

Continuing Education Bldg.
Lawrence, KS 66045

LPTV Stations (5):
Kansas: K23CO, K57EZ & K69FV Kansas City;
K14HY, Lawrence; K68DK, Overland Park.

UNIVERSITY OF MICHIGAN

Room 248
West Engineering Bldg.
Ann Arbor, MI 48104

LPTV Stations (1):
Michigan: W46AH, Port Huron.

UNIVERSITY OF NEW MEXICO

1130 University Blvd. NE
Albuquerque, NM 87102
Phone: 505-277-2121
Fax: 505-277-6904

Officers:
Jon H. Cooper, gen. mgr.
Shirley Casados, dir. of programming
Martha Day, development director
Chris Johnson, operations dir.
John Morand, engineering dir.

Represented (legal): Dow, Lohnes &
Albertson.

TV Stations (1):
New Mexico: KNME-TV, Albuquerque.

LPTV Stations (1):
New Mexico: K43AI, Farmington.

Radio Stations:
New Mexico: KUNM(FM), Albuquerque.

UNIVERSITY OF UTAH

101 Gardner Hall
Salt Lake City, UT 84112-1107
Phone: 801-581-7777

Officers:
Edward N. Ridges, assoc. dir., media services

Ownership: Public educational institution.

TV Stations (2):
Utah: KULC, Ogden; KUED, Salt Lake City.

LPTV Stations (6):
Utah: K38CJ, Bicknell; K25OC, Garfield rural;
K30CW, Marysvale; K32AL, Marysvale;
K44CV, Richfield-Monroe; K24CQ, Tooele.

Radio Stations:
Utah: KUER(FM), Salt Lake City.

UNIVERSITY OF WYOMING

Box 3434
University Station
Laramie, WY 82071

LPTV Stations (1):
Wyoming: K26BM, Casper.

U.P. T-V SYSTEMS INC.

Box 626
219 East A St.
Iron Mountain, MI 49801
Phone: 906-774-1700

Officers:
Richard E. Abraham, pres.
Jennifer Reinert, gen. mgr.
Claudia Matson, marketing dir.
Jean Abraham, programming dir.
Richard Nimmer, engineering dir.

Ownership: Richard E. Abraham, 100%.

LPTV Stations (5):
Michigan: K69BA, W22AV, W30AK, W35AK &
W65BN, Iron Mountain.

USTV SEATTLE INC.

Box 6066
Wausau, WI 54402-6066

Represented (legal): Davis, Wright & Jones.

LPTV Stations (1):
Washington: K36BF, Hoquiam.

VALLEY COUNTY TV DISTRICT NO. 1

Box 1129
Glasgow, MT 59230
LPTV Stations (3):
Montana: K14AR, K16AZ & K18BN, Glasgow.

VALLEY MUSIC INC.

Box 460
RD No. 1
Cogan Station, PA 17728

LPTV Stations (1):
Pennsylvania: W09BL, Williamsport.

VALLEY TRANSLATOR SYSTEM

Box 372
Turkey, TX 79261
Phone: 806-423-1221

Officer:
George A. Setliff

LPTV Stations (1):
Texas: K60BW, Turkey/Quitauque.

VALLEY TV CO.

No. 580
450 N. Park Rd.
Hollywood, FL 33021

LPTV Stations (2):
Florida: W07BX, Melbourne; W18AB, Naples.

VALLEY WIDE COMMUNICATIONS
Box 382
Rocky Ford, CO 81067

LPTV Stations (2):
Colorado: K17AW & K19BP, Rocky Ford.

VALUEVISION INTERNATIONAL INC.
1640 Como Ave.
St. Paul, MN 55108

LPTV Stations (5):
Florida: W65CA, Fort Myers.
Missouri: K64DT, St. Louis.
Texas: K59PO, Corpus Christi.
Virginia: W17AQ, Chesapeake; W62BL, Hampton/Chesapeake.

J. B. VAN DE SANDE
16922 E. Harvard Ave.
Aurora, CO 80013

LPTV Stations (2):
Colorado: K33DC, Boulder; K57FF, Greeley.

PETER VAN DE SANDE
Box 441010
Aurora, CO 80044

LPTV Stations (1):
Colorado: K69FT, Denver.

OWEN VAN ESSEN
Box 631
Worthington, MN 56187

LPTV Stations (1):
Iowa: K65DQ, Rock Rapids.

GARY VAN NORTWICK
2785 Crystal Lake Rd.
Whitehall, MI 49461

LPTV Stations (1):
Michigan: W11CF, Whitehall.

VAUGHAN & BARNETT PARTNERSHIP
11879 Kemper Rd.
No. 1
Auburn, CA 95603

LPTV Stations (1):
California: K67FC, Auburn.

RICHARD & ANN VERMILLION
1724 Rocky Rd.
Fullerton, CA 92631

LPTV Stations (1):
Florida: W53AL, West Palm Beach.

VERO BCSTG. INC.
Suite 615
One New York Ave.
Atlantic City, NJ 08401

LPTV Stations (1):
Florida: W28AM, Vero Beach.

VICKSBURG PRINTING & PUBLISHING CO. INC.
920 South St.
Vicksburg, MS 39180

LPTV Stations (1):
Louisiana: K45CG, Tallulah, LA-Vicksburg, MS.

Newspapers:
Mississippi: Vicksburg Sunday & Evening Post.

VICTORY BCSTG. CORP.
Box 53
Summerville, GA 30747

LPTV Stations (1):
Georgia: W41BG, Summerville.

VICTORY CENTER INC.

Box 14
5th & Quinn
Guymon, OK 73942
Phone: 405-338-5616

Officers:
Charles Mendenhall, pres.
Brad Mendenhall, gen. mgr.
Represented (legal): John H. Midlen.

LPTV Stations (1):
Oklahoma: K53BE, Guymon.

VICTORY TELEVISION NETWORK

Box 948
Apex, NC 27502

LPTV Stations (1):
North Carolina: W57BQ, Apex.

VIDEO IMAGE PRODUCTIONS INC.

814 Carter Ave.
Ashland, KY 41101
Phone: 609-329-9955

Ownership: P. K. Lim, pres., 50%; Jerry Fleming, v.p., 50%.

LPTV Stations (1):
Alabama: W55BJ, Jasper.

VIDEO JUKEBOX NETWORK INC.

6th Floor
12000 Biscayne Blvd.
Miami, FL 33181-2742
Phone: 305-899-9000
Fax: 305-892-3600

Officers:
Andrew H. Orgel, pres. & chief exec. officer
Jose Felipe, v.p., finance, administration & operations
Cheryl Greene, v.p., affiliate relations & marketing
William G. Stacy, v.p., low power television operations
Les Garland, v.p., programming
John Robson, dir., corp. communications & production
Warren Reeves, radio frequency engineer
Mark Petronaci, dir., product development & engineering
Paul Sartain, dir., systems operations & information systems
Steve Williams, dir., new business development

Branch Offices:
3170 W. Sierra Dr.
Westlake Village, CA 91362
Phone: 805-379-2800
Fax: 805-373-3718

175 W. 79th St.
New York, NY 10024
Phone: 212-873-9300
Fax: 212-799-3201

LPTV Stations (2):
Iowa: K04NM, Ames.
Tennessee: W36AM, Memphis.

Other Holdings:
Program Source: Video Jukebox Network.

VIDEO MARKETING NETWORK INC.

Suite 319B
2477 Stickney Point Rd.
Sarasota, FL 34231
Phones: 813-923-3733; 800-444-9233

Officers:
Robert J. Murley, chmn.-pres.
Elizabeth Nierengarten, sr. v.p.
John Brennan, v.p.
Harold Wohlwend, treas.

Ownership: Robert J. Murley, 34.6%; Larry Doefler, 27.3%; Gerald Surfus, 4.14%; Robert Williams, 2.07%; Kathleen Mapp, 1.53%; John Mangano, 1.47%; Benjamin Dispenziera, 0.85%; John Brennan, 0.83%; Harold Wohlwend, 0.41%; John G. Normyle, 0.21%; William J. Lefel, 0.15%;

Elizabeth Nierengarten, 0.04%; Full Circle Marketing Corp., 8.28%; Sunwest Studios, 4.14%.

TV Stations (1):
North Carolina: WASV-TV, Asheville.

LPTV Stations (13):
Alabama: W23AJ, Gadsden.
Florida: W59BI, Inverness.
Iowa: K64CS, Dubuque.
Kansas: K62DC, Salinas.
Kentucky: W32AM, Hopkinsville.
Mississippi: W48AM, Columbus.
New Mexico: K44CH, Carlsbad; K23BX, Hobbs.
North Carolina: W65BO, Southern Pines.
Oregon: K30BO, Portland.
Tennessee: W44AH, Milan.
Texas: K43BP, Galveston.
Wisconsin: W66AX, Sheboygan.

VIDEOHIO INC.

Box 1010
770 Twin Rivers Dr.
Columbus, OH 43216
Phone: 614-460-3700

Officers:
Eugene C. D'Angelo, pres.
Gerald E. Cary, v.p.
A. Kenneth Pierce, secy.-treas.

Ownership: Dispatch Printing Co., 100%. Owns WBNS-AM-FM-TV Columbus, OH; WTHR(TV) Indianapolis, IN; publishes Columbus Dispatch.

LPTV Stations (1):
Indiana: W27AR, Indianapolis.

VIDEOLINK

St. Lawrence Ave.
Hammond, NY 13646

LPTV Stations (1):
New York: W69CH, Hammond.

VIKING COMMUNICATIONS INC.

10 Abbott Park
Providence, RI 02903
Phone: 401-272-2558

Ownership: Philip R. DeSano, 100%. See also listing for Skisat.

LPTV Stations (1):
Rhode Island: W23AS, Woonsocket.

MDS Systems:
Rhode Island: KFF78, Westerly.

VILLAREAL BCSTG. CO.

1090 Ben Lora Lane
San Benito, TX 78586
Phone: 512-399-7777

Ownership: Jose Villareal, gen. partner, 49%; Laura Louise Fenton, gen. partner, 49%.

LPTV Stations (1):
Texas: K55FN, Carrizo Springs.

JUAN VILLAREAL

Box 934
139 Resaca Blvd.
San Benito, TX 78586
Phone: 512-399-7777

LPTV Stations (1):
North Carolina: W18AH, Manteo.

VISION BCSTG. NETWORK

1017 New York Ave.
Alamogordo, NM 88310
Phone: 505-437-6363

Represented (legal): Stuart B. Mitchell.

LPTV Stations (1):
New Mexico: K63CD, Alamogordo.

VISUAL ENTERTAINMENT UNLIMITED

207 Lynwood Lane, Rte. 3
Kenai, AK 99611

Ownership: Roxie Jackson, 100%.

LPTV Stations (1):
Alaska: K17AC, Seward.

VJN PARTNERS LTD./TCI DEVELOPMENT CORP.

12000 Biscayne Blvd.
Miami, FL 33181-2742
Phone: 305-899-9000

LPTV Stations (8):
Alabama: W02BV, Birmingham.
Florida: W10AX, Jacksonville; W11BM, Orlando.
Indiana: W47AZ, Indianapolis.
Iowa: K04NL, Des Moines.
Louisiana: K10NG, New Orleans.
Maryland: W58BR, Waldorf.
Mississippi: W08CU, Jackson.

VOLUNTEER REALTY CO., KNOXVILLE INC.

140 N. Winston Rd.
Knoxville, TN 37919

LPTV Stations (1):
Tennessee: W66AZ, Farragut.

WABASH VALLEY CHRISTIAN TV INC.

3000 Lafayette Ave.
Terre Haute, IN 47805

LPTV Stations (1):
Indiana: W65BK, Terre Haute.

LEONARD WALK

3180 Burgundy Dr. N.
Palm Beach Gardens, FL 33410
Phones: 407-689-6244; 412-681-5155

Ownership: Leonard Walk, partner, 50%.
Represented (legal): Arent, Fox, Kintner, Plotkin & Kahn.

LPTV Stations (1):
Florida: W36AQ, West Palm Beach.

McKINLEY WALKER

Box 637
Mount Sterling, KY 40353

LPTV Stations (2):
Kentucky: W07BY, Morehead; W02BP, Mount Sterling.

DENNIS W. WALLACE

6331 W. Ray St.
Indianapolis, IN 46241

LPTV Stations (1):
Indiana: W09BV, Fort Wayne.

JOHN WALTON

4434 4th Ave. S.
St. Petersburg, FL 33711

LPTV Stations (1):
Florida: W31BB, Pensacola.

HOWARD WAPNER

41 Conshohocken State Rd.
Bala Cynwyd, PA 19004

LPTV Stations (2):
Arizona: K43BZ, Prescott.
Missouri: K58DT, Columbia.

RICHARD A. WARREN

2002 Brickell Ave.
Miami, FL 33129

LPTV Stations (3):
Colorado: K40CX, Colorado Springs.
North Dakota: K42CW, Bismarck.
Tennessee: W59BW, Memphis.

RICHARD J. WASHINGTON

14060 Lake Wildwood Dr.
Penn Valley, CA 95946

LPTV Stations (1):
California: K38CF, Parker Dam.

LPTV Ownership

WATERS & BROCK COMMUNICATIONS

Box 1
Selma, NC 27576
LPTV Stations (1):
North Carolina: W35AR, Smithfield.

WATERTOWN TELEVISION CORP.

13580 Braemer Dr.
Elm Grove, WI 53122-2509
Phone: 414-786-1851
Officers:
Harold E. Protter, pres.
Steven Markoff, v.p.
Steven J. Pruett, secy-treas.

Ownership: Steven J. Pruett, 40%; Harold E. Protter, 35%; Steven Markoff, 25%. Pruett has interest in WMSN-TV Madison, WI.

TV Stations (1):
New York: WWTI, Watertown.

LPTV Stations (2):
New York: W42AP, Massena; W25AB, Watertown.

STEPHEN G. WATFORD

3214 Manxcat Lane
New Port Richey, FL 34653
LPTV Stations (2):
Florida: W04CL, Fort Pierce; W41BH, Pensacola.

WATONWAN TV IMPROVEMENT ASSN.

Box 285
St. James, MN 56081
Phones: 507-375-3007; 507-375-3211
LPTV Stations (7):
Minnesota: K16CG, K21DG, K24CP, K26CS, K38CD, K40BU & K42AV, St. James.

WCTV INC.

Box 2232
Waukesha, WI 53187-2232
LPTV Stations (2):
Wisconsin: W43AV, Waukesha; W40AJ, West Bend.

WDTM INC.

217 S. 4th St.
Selmer, TN 38375
Phone: 901-645-6165
Officers:
David B. Jordan, pres.
Margaret E. Jordan, v.p.

Ownership: David B. Jordan, pres., 74%; Margaret E. Jordan, v.p., 25%.

LPTV Stations (1):
Tennessee: W06AW, Selmer.
Radio Stations:
Tennessee: WDTM(AM), Selmer.

SUSAN WEBB

10107 Hickory Hollow Court
Tampa, FL 33615
LPTV Stations (1):
Vermont: W13CJ, Burlington.

RUSSELL R. WEDDELL

87 Lake St.
West Peabody, MA 01960
LPTV Stations (1):
Florida: W43AY, Naples.

WEIGEL BROADCASTING CO.

Board of Trade Bldg.
141 W. Jackson Blvd.
Chicago, IL 60604
Phone: 312-663-0260
Fax: 312-663-0585
Officers:
Howard Shapiro, pres., dir.
James Pellegrino, secy., dir.
Norman H. Shapiro, dir., business & legal affairs

Peter Zomaya, sales dir.
Pat Rose, programming dir.
Bernie Noelting, engineering dir.
Ownership: Howard Shapiro, 67.56%.
Represented (legal): Cohn & Marks.

TV Stations (2):
Illinois: WCIU-TV, Chicago.
Wisconsin: WDJT-TV, Milwaukee.
LPTV Stations (3):
Indiana: W12BK & W69BT, South Bend.
Wisconsin: W65BT, Milwaukee.

RANDOLPH WEIGNER

64 Douglas Dr.
Meredith, NH 03253
LPTV Stations (2):
Florida: W20AV, Tampa.
Massachusetts: W33AV, Boston.

JEROLD R. WELSH

7332 S. Costilla
Littleton, CO 80120
LPTV Stations (1):
Colorado: K66DK, Aurora.

WELY INC.

Box 521
Rte. 5
Florence, SC 29501
LPTV Stations (1):
South Carolina: W45AR, Florence.

RICHARD C. WESSELL

1375 Oakton St.
Des Plaines, IL 60018
LPTV Stations (1):
Illinois: W45AT, South Jacksonville.

WEST CENTRAL CHRISTIAN COMMUNICATIONS INC.

Box 1739
Willmar, MN 56201-1739
Phone: 612-235-2200
Officers:
David Campbell, pres.
Dale Lindquist, gen. mgr.
Larry Huisinga, engineering dir.

LPTV Stations (1):
Minnesota: K27CK, Willmar.

WESTCHESTER BCSTG. INC.

147 Midland Ave.
Bronxville, NY 10708
LPTV Stations (1):
New York: W23AU, White Plains.

WESTCOAST BCSTG. CO.

17403 Harvard Ave.
Cleveland, OH 44128
LPTV Stations (1):
Washington: K14BF, Wenatchee.

WESTERN BIBLE COLLEGE

16075 W. Belleview Ave.
Morrison, CO 80465
LPTV Stations (2):
Kansas: K53DD, Wichita.
New Mexico: K61EQ, Albuquerque.

WESTERN BROADCASTING SYSTEM

73130 Galleria Court
Palm Desert, CA 92260-6640
Phone: 619-773-4703
Fax: 619-346-2334
Officers:
Steven Ross, pres. & chief exec. officer
Ownership: Steven Ross, 60%.
LPTV Stations (1):
California: K49CL, Sacramento.

WESTERN BUCKEYE BCSTG. CO.

25 Fox Lane
Worthington, OH 43085
LPTV Stations (1):
Ohio: W25BH, St. Mary's.

WESTERN PUBLISHING CO.

101 S. Chestnut
North Platte, NE 69101
LPTV Stations (1):
Wyoming: K35CI, Torrington.
Newspapers:
Nebraska: The Telegraph (North Platte); Star-Herald (Scottsbluff).

WESTERN WASHINGTON CORP. OF THE SEVEN DAY ADVENTISTS

20015 Bothell Way SE
Bothell, WA 98012
LPTV Stations (1):
Washington: K68DL, Seattle.
Newspapers:
Nebraska: The Telegraph (North Platte); Star-Herald (Scottsbluff).

WFXV-TV INC.

One Broadcast Center
Plano, IL 60545
Phones: 708-552-8985; 815-786-8779
LPTV Stations (1):
Illinois: W30AL, Plano.

BETTY M. WHEELER

515 Gail Farrell Dr.
Durant, OK 74701
LPTV Stations (4):
Oklahoma: K22CV, K24CJ, K30CT & K32CN, Durant.

WHISPER BCSTG. CO.

42 Alley Rd.
La Grangeville, NY 12540
LPTV Stations (1):
Alabama: W08DC, Elnor.

WHITE PINE TELEVISION DISTRICT NO. 1

Box 704
Ely, NV 89301
LPTV Stations (1):
Nevada: K14AL, Ely.

WHITE RIVER INC.

c/o WFBM-TV 11
4625 N. Keystone Ave.
Indianapolis, IN 46205
Phone: 317-254-1511
LPTV Stations (1):
Indiana: W11BV, Indianapolis.

WHITE RIVER VALLEY BROADCASTERS INC.

Box 2077
Chaney Dr.
Batesville, AR 72503
Phone: 501-793-3861
Officer:
Joe M. Biard, pres.

Ownership: Joe M. Biard, pres., 50%; Thomas A. Vinson, 50%.

LPTV Stations (1):
Arkansas: K12MY, Batesville.

Radio Stations:
Arkansas: KBTA(AM) & KZLE(FM), Batesville.

WHITE SAGE BROADCASTING CO.

Suite 104
23642 Calabasas Rd.
Calabasas, CA 91302-1592
Phone: 818-884-3818
Fax: 818-884-9779

Ownership: Lawrence Rogow, partner, 50%; Garry Spire, partner, 50%. See also Abescom Telecom Co., Baby Boom Bcstg., Central Coast Good News, Channel 29 Assoc. & Pensacola TV Development.
Represented (legal): Arter & Hadden.

LPTV Stations (1):
Minnesota: K07UI, Minneapolis.

WHITEHALL LOW POWER TV INC.

Box 487
Whitehall, MT 59759
LPTV Stations (1):
Montana: K52CE, Whitehall.

EDDIE L. WHITEHEAD

12144 Classic Dr.
Coral Springs, FL 33071
LPTV Stations (1):
Pennsylvania: K67CF, Pottstown.

KATHERINE E. WILKERSON

504 Cold Branch Dr.
Columbia, SC 29204
LPTV Stations (2):
California: K39CS, Barstow.
Georgia: W58BE, Rome.

PENNY WILMOTH

1563 Laura St.
Clearwater, FL 34615
LPTV Stations (3):
Michigan: W12CK, Kalamazoo.
New York: W39BI, Schenectady.
Virginia: W56CP, Roanoke.

WINFIELD PUBLISHING CO. INC.

201 E. 9th St.
Winfield, KS 67156
Phone: 316-221-1050
Officers:
Frederick D. Seaton, pres.
Lloyd Craig, gen. mgr.
Ownership: Frederick D. Seaton, pres., 51%.
See also Nebraska Television Corp. in TV Station Ownership.

LPTV Stations (1):
Kansas: K45CF, Winfield.

Newspapers:
Kansas: The Daily Courier (Winfield).

WISCONSIN EDUCATIONAL COMMUNICATIONS BOARD

3319 W. Beltline Hwy.
Madison, WI 53713-4296
Officers:
Paul M. Norton, exec. dir.
Byron Knight, chief operating officer
Ted Tobie, chief financial officer
Bill Woods, engineering dir.
Ownership: State of Wisconsin.

TV Stations (5):
Wisconsin: WPNE, Green Bay; WHLA-TV, La Crosse; WHWC-TV, Menomonie; WLEF-TV, Park Falls; WHRM-TV, Wausau.

LPTV Stations (1):
Wisconsin: W64AU, Adams.

ITFS Stations:
Wisconsin: WHR-786, Appleton; WHR-591, Chilton; WHR-648, Eau Claire; WHR-849, Eau Claire; WHR-979, Eau Claire; WHR-855, Fennimore; WHR-632, Green Bay; WHR-874, Green Bay; WHR-938, Green Bay; WHR-576, La Crosse; WHR-936, La Crosse; WHR-626, Madison; WHR-906, Madison; WHR-907, Madison; WHR-990, Menomonie; WHR-810, Milwaukee; WHR-937, Oshkosh; WHR-628, Park Falls; WHR-630, Platteville; WHR-860, Platteville; WHR-856, Rhinelander; WHR-766, Somers; WHR-580, Wausau; WHR-799, Wausau.

93%

**of people who use the
Television & Cable Factbook
are upper-level or mid-level managers.**

The rest are clearly on the way up.

It surprised even us. Frankly, while we knew we had the best organized and the most widely used resource in the industry (*Multichannel News* survey), we lacked the specifics to back up our convictions. Then, a blind survey we conducted this past year showed that, on average, 4.31 different people use each **Television & Cable Factbook** more than 10.18 times each month. Put another way, 23,705 different decision-makers and influencers refer to this important tool over 241,000 times monthly! Over 63% are in upper-level management, and some 30% have mid-level management positions. Corporate managers, programmers, engineers, marketers and financial people had the job responsibilities that most often appeared in our study.

It's hard to imagine that an advertising message that will receive nearly 3 million impressions in the course of a year won't be seen by the people you want to sell your products and services. Where else can people get information and the names and numbers they need quickly, accurately, and in one place? Only the **Television & Cable Factbook** has

Grade A and B contour maps of every commercial station in the U.S. And if you think our *Buyer's Guide* isn't the first place they go to find the products they need each day, maybe you'd better ask some of the thousands of subscribers who write or call us each year to make sure their company is listed.

The **Television & Cable Factbook** is the primary source for information about the total industry. A single ad will be seen all year by the men and women who can say "Yes" when you ask them to buy.

If the **Television & Cable Factbook** isn't part of your advertising plan, it should be. Now is the time to be planning for next year's placement in the industry's most respected resource... with less waste circulation than any other publication in television and cable. For a media kit that contains rates, ad sizes, and details on the research we talked about, call or write Gene Edwards, Advertising Director. It's not too early to start planning for next year...while some good positions are still available!



Television & Cable Factbook

2115 Ward Court, NW • Washington, DC 20037 • 202-872-9200

LPTV Ownership

W. RUSSELL WITHERS JR.

Box 1508
Mount Vernon, IL 62864
Phone: 618-242-3500
Fax: 618-242-4444

Represented (legal): Gardner, Carton & Douglas.

TV Stations (6):

Colorado: KREZ-TV, Durango; KREG-TV, Glenwood Springs; KREX-TV, Grand Junction; KREY-TV, Montrose.

Texas: KAVU-TV, Victoria.

West Virginia: WDTV, Clarksburg-Weston.

LPTV Stations (1):

Colorado: K23AE, Aspen.

Radio Stations:

Illinois: WMIX-AM-FM, Mount Vernon.

Iowa: KOKX-AM-FM, Keokuk.

Missouri: KAPE(AM) & KGMO-FM, Cape Girardeau.

WLBN/WLSK RADIO

Box 680
Radio Station Rd.
Lebanon, KY 40033
Phones: 502-692-3126; 502-692-6888
Fax: 502-692-6003

Officers:

J. T. Whitlock, chief exec. officer & chief financial officer

Cherry Gibson, station mgr. & mktg. dir.

Tommy Burress, programming dir.

J. B. Crawley, engineering dir.

Branch Office:

Main St.

Springfield, KY 40069

Phone: 606-336-7486

Ownership: J. B. Crawley, 33.33%; Cherry Gibson, 33.33%; J. T. Whitlock, 33.33%.

Represented (legal): Blair, Joyce & Silva.

LPTV Stations (1):

Kentucky: W06AY, Lebanon.

Radio Stations:

Kentucky: WLBN(AM) & WLSK(FM), Lebanon.

Other Holdings:

Program Source: Provides original programming for local cable system.

WLG-TV INC.

300 Crossways Park Dr.
Woodbury, NY 11797
Phone: 516-364-1500
Fax: 516-364-0546

Officers:

Michael Pascucci, pres.

Marvin Chauvin, v.p. & gen. mgr.

Ownership: Trexar Corp. See listing in TV Station Ownership.

Represented (legal): Gammon & Grange.

LPTV Stations (1):

New York: W57BC, Mineola.

WOMEN'S LPTV NETWORK

7860 N. Hayden, No. 101
Scottsdale, AZ 85258

LPTV Stations (5):

Alaska: K24BK, Fairbanks.

Idaho: K10MY, Boise.

Kansas: K18AX, Garden City.

Nevada: K52CZ, Las Vegas.

Wyoming: K25BQ, Cody.

CHARLES WOODS

Box 1089
Dothan, AL 36301
Phone: 205-792-3195

TV Stations (5):

Alabama: WTVY, Dothan.

Indiana: WTVW, Evansville.

Louisiana: KARD, West Monroe-Monroe.

Missouri: KDEB-TV, Springfield.

Texas: KLBK-TV, Lubbock.

LPTV Stations (4):

Florida: W07BP, Ocala; W04BN, Orlando.

Georgia: W04BR, Atlanta.

Wisconsin: W08BY, Milwaukee.

Radio Stations:

Alabama: WTVY-FM, Dothan, WACV(AM), Montgomery.

Texas: KESE(FM), Amarillo, KJBZ(FM), Laredo.

WORD OF LIFE FELLOWSHIP INC.

Box 875187
Wasilla, AK 99687

LPTV Stations (1):

Alaska: K27CA, Palmer.

WORLD OUTREACH FOR DELIVERANCE (WORD)

217 North 4th St.
Keokuk, IA 52632
Phone: 319-524-1302

Officers:

H. L. Meyers, pres.

Lucille K. Meyers, programming dir.

Melvin George, engineering dir.

LPTV Stations (1):

Iowa: K60CL, Keokuk.

WORLDWIDE ENTERPRISES

8609 N. 40th Dr.
Phoenix, AZ 85021

LPTV Stations (1):

Nevada: K66CH, Reno.

JAMES WORRALL

537 Ridgewood Rd.
Louisville, KY 40207

LPTV Stations (2):

Kentucky: W13CO, Lexington.

Ohio: W27BE, Cincinnati.

WORTHINGTON BCSTG. CO.

Box 730
Worthington, MN 56187

LPTV Stations (2):

Minnesota: K07TY & K29BG, Worthington.

LESLIE T. WRIGHT

119 Lakeview Dr.
Roanoke Rapids, NC 27890

LPTV Stations (1):

North Carolina: W60BF, Roanoke Rapids.

WARREN WRIGHT

8714 Bay Crest Lane
Tampa, FL 33615

LPTV Stations (1):

Kansas: K41DB, Wichita.

WSSM-TV INC.

Box 4303
Madison, WI 53719

LPTV Stations (1):

Wisconsin: W54BH, Madison.

WTSP-TV INC.

Box 10000
St. Petersburg, FL 33733

Ownership: Great American Broadcasting Co.
See listing in TV Station Ownership.

LPTV Stations (1):

Florida: W56CI, St. Petersburg.

YAVAPAI COLLEGE

1100 E. Sheldon St.
Prescott, AZ 56301

LPTV Stations (3):

Arizona: K34CO, Cottonwood; K39CG & K49CX, Prescott.

YELLOWSTONE VALLEY COMMUNITY TV

Box 21157
Billings, MT 59104

LPTV Stations (1):

Montana: K05HS, Billings.

YOSEMITE PARK & CURRY CO.

Box 578
Yosemite National Park, CA 95389
Phone: 209-372-1256
Fax: 209-372-1362

Officers:

Ed Hardy, pres.

Dan Jensen, exec. v.p.

John Poiriuro, v.p., communications

Bill Johnston, dir., plant facilities & guest recreation

Ownership: MCA Inc., 100%. See also WWOR-TV Inc. in TV Station Ownership.

LPTV Stations (1):

California: K16CC, Yosemite Village.

ZANESVILLE BCSTG. CO.

106 Heischman Ave.
Worthington, OH 43085

LPTV Stations (1):

Ohio: W36AY, Zanesville.

ZANTECH INC.

77 Shady Lane
Trenton, NJ 08619

LPTV Stations (1):

New Jersey: W25AW, Trenton.

ZION TELEVISION CABLE

Box 186-D
RD 2
Bellefonte, PA 16823

LPTV Stations (1):

Pennsylvania: W41BA, Centre Hall.

ZLTV INC.

Box 848
Breckenridge, CO 80424

LPTV Stations (1):

Colorado: K33DF, Breckenridge.

ZONATION BCSTG.

350 Townsend St.
San Francisco, CA 94107

LPTV Stations (1):

Indiana: W68BN, Fort Wayne.

JOHN A. ZWART

LPTV Stations (1):
Oregon: K29AX, Winston.

ZYLSTRA COMMUNICATIONS CORP.

LPTV Stations (1):
South Dakota: K40BQ, Yankton.

Television Translators

As of September 4, 1990
VHF and UHF Channels

Star (★) preceding a listing indicates construction permit(s). Asterisk (*) preceding a listing indicates application only. All others are licenses. Transmitter power output (TPO) is given at end of each listing; all translators are one watt (1-watt) unless otherwise indicated. Channel numbers are contained in call letters. For example, Ch. 4 is indicated for Adak, Alaska by K04LY. Call letters and location of station repeated are in parentheses. This listing includes all existing & proposed translator stations, including those which are owned & operated by television stations.

ALABAMA

★ **Anniston**—W24AO, Channel 17 Assoc. Ltd., Box 1006, 1700 Jug Factory Rd. E, Tuscaloosa, AL 35403 (WDBB Ch. 17 Tuscaloosa)—1000-w, lat. 33° 40' 52", long. 85° 48' 57".

Anniston—W29AO, Great American TV & Radio Co. Inc., 511 W. Adams St., Phenix, AZ 85003 (WBRC-TV Ch. 6 Birmingham)—1000-w, lat. 33° 29' 07", long. 85° 48' 33".

★ **Birmingham**—W52AI, Trans American TV Corp., 110 Lincoln St., Tallahassee, FL 32301—100-w, lat. 33° 31' 23", long. 86° 48' 37". Requests change to Ch. 53, 1000-w, lat. 33° 27' 37", long. 86° 51' 07".

Birmingham—W62BG, Channel 17 Assoc. Ltd., Box 1006, 1700 Jug Factory Rd. E, Tuscaloosa, AL 35403—1000-w, lat. 33° 28' 39", long. 86° 49' 16". Note: Operating as LPTV. Requests CP for change to lat. 33° 28' 35", long. 86° 49' 15".

Cahaba Heights, Mountain Brook & Vestavia Hills—W68AH, Birmingham Television Corp., 2075 Golden Crest Dr., Birmingham, AL 35209 (WBMG Ch. 42 Birmingham)—100-w, lat. 33° 26' 50", long. 86° 44' 04".

★ **Decatur**—W65BC, Montgomery Independent Telecasters Inc., Box 3236, 3251 Harrison Rd., Montgomery, AL 36109 (WHOA-TV Ch. 32 Montgomery-Seima)—1000-w, lat. 34° 36' 44", long. 86° 59' 08".

★ **Gadsden**—W04CA, Channel 17 Assoc. Ltd., Box 1006, 1700 Jug Factory Rd. E, Tuscaloosa, AL 35403 (WDBB Ch. 17 Tuscaloosa)—10-w, lat. 34° 04' 29", long. 86° 01' 11".

★ **Gadsden**—W15AP, Great American TV & Radio Co. Inc., 511 W. Adams St., Phenix, AZ 85003 (WBRC-TV Ch. 6 Birmingham)—1000-w, lat. 33° 57' 11", long. 86° 13' 00".

★ **Green Pond**—W24AX, Birmingham Television Corp., 2075 Golden Crest Dr., Birmingham, AL 35209 (WBMG Ch. 42 Birmingham)—1000-w, lat. 33° 14' 11", long. 87° 03' 21".

Gulf—W74AL, Alabama ETV Commission, 2101 Magnolia Ave., Birmingham, AL 35205 (WFIQ Ch. 36 Florence)—100-w, lat. 33° 57' 30", long. 87° 54' 10".

Hamilton—W70AN, Alabama ETV Commission, 2101 Magnolia Ave., Birmingham, AL 35205 (WFIQ Ch. 36 Florence)—100-w, lat. 34° 09' 21", long. 88° 00' 43".

★ **Huntsville**—W61BI, Tennessee River TV Inc., 4600 Jackson Hwy., Sheffield, AL 35660 (WTRT Ch. 28 Florence)—1000-w, lat. 34° 44' 14", long. 86° 31' 46".

Jackson—W58AJ, Alabama ETV Commission, 2101 Magnolia Ave., Birmingham, AL 35205 (WIIQ Ch. 41 Demopolis)—100-w, lat. 31° 30' 55", long. 87° 53' 21".

Mobile—W69AU, John Franklin Ministries Inc., 3950 Hwy. 98W, Navarre, FL 32569 (WPAN Ch. 53 Fort Walton Beach, FL)—100-w, lat. 30° 41' 47", long. 88° 08' 15".

Mountain Brook—See W68AH, Cahaba Heights.

★ **Sylacauga**—W04CB, Birmingham TV Corp., 275 Golden Crest Dr., Birmingham, AL 35209 (WBMG Ch. 42 Birmingham)—10-w, lat. 33° 08' 23", long. 86° 15' 26".

Vestavia Hills—See W68AH, Cahaba Heights.

Winfield—W72AH, Alabama ETV Commission, 2101 Magnolia Ave., Birmingham, AL 35205 (WFIQ Ch. 36 Florence)—100-w, lat. 33° 55' 10", long. 87° 48' 19".

ALASKA

Adak—K04LY, State of Alaska, Division of Communications, 5900 E. Tudor Rd., Anchorage, AK 99507 (KTUU-TV Ch. 2 Anchorage; KAKM Ch. 7 Anchorage; KTVA Ch. 11 Anchorage; KIMD Ch. 13 Anchorage; KYUK-TV Ch. 4 Bethel; KUAC-TV Ch. 9 Fairbanks; KTOO-TV Ch. 3 Juneau)—100-w, lat. 51° 51' 59", long. 176° 38' 31". Future references to this listing imply that those stations are licensed to the State of Alaska to repeat the above stations.

Adak—K13SH, State of Alaska, 5900 E. Tudor Rd., Anchorage, AK 99507. 100-w, lat. 51° 51' 59", long. 176° 38' 31". See Adak.

Airport area, Auke Bay, Gastineau Channel & Mendenhall Glacier area—K110X, Alaska 13 Corp., 2700 E. Tudor Rd., Anchorage, AK 99507 (KJUD Ch. 8 Juneau)—1-w, lat. 58° 22' 15", long. 134° 33' 11".

Akhiok—K04LL, State of Alaska, 5900 E. Tudor Rd., Anchorage, AK 99507 (KTVA Ch. 11 Anchorage)—10-w, lat. 56° 56' 43", long. 154° 10' 00".

Akutan—K04LK, State of Alaska, 5900 E. Tudor Rd., Anchorage, AK 99507. 1-w, lat. 54° 08' 06", long. 165° 45' 18". See Adak.

Alakanuk—K04ND, State of Alaska, 5900 E. Tudor Rd., Anchorage, AK 99507. 10-w, lat. 62° 41' 03", long. 164° 38' 56". See Adak.

Alakanuk—K08KD, State of Alaska, 5900 E. Tudor Rd., Anchorage, AK 99507. 1-w, lat. 62° 41' 03", long. 164° 38' 56" (self-originating).

Alakanuk—K10KV, Bethel Broadcasting Inc., Box 468, Bethel, AK 99559 (KYUK-TV Ch. 4 Bethel)—10-w, lat. 62° 41' 38", long. 164° 37' 41".

Alakanuk & Mountain Village—K03EA, Bethel Broadcasting Inc., Box 468, Bethel, AK 99559 (KYUK-TV Ch. 4 Bethel)—10-w, lat. 62° 05' 23", long. 163° 45' 00".

Aleknagik—K08HU, State of Alaska, 5900 E. Tudor Rd., Anchorage, AK 99507 (AFTV Ch. 8 King Salmon AFB)—10-w, lat. 59° 16' 37", long. 158° 32' 47".

Allakaket—K02KB, Allakaket City Council, Allakaket, AK (KAKM Ch. 7 Anchorage; KTUU-TV Ch. 2 Anchorage; KIMO Ch. 13 Anchorage; KTVA Ch. 11 Anchorage; KYUK-TV Ch. 4 Bethel; KUAC-TV Ch. 9 Fairbanks; KTOO-TV Ch. 3 Juneau)—10-w, lat. 66° 33' 53", long. 152° 38' 38".

Alpine—See K66CF, Sutton.

Alyeska—K04GP, State of Alaska, 5900 E. Tudor Rd., Anchorage, AK 99507 (KTUU-TV Ch. 2 Anchorage)—10-w, lat. 60° 57' 20", long. 149° 06' 04".

Ambler—K070M, Village of Ambler, Ambler, AK (KTUU-TV Ch. 2 Anchorage; KAKM Ch. 7 Anchorage; KTVA Ch. 11 Anchorage; KIMO Ch. 13 Anchorage)—10-w, lat. 67° 05' 16", long. 157° 51' 00".

★ **Anaktuvuk**—K04IX, North Slope Borough School Board, N.S.B. School District, Box 169, Anaktuvuk (KYUK-TV Ch. 4 Bethel; KUAC-TV Ch. 9 Fairbanks)—10-w, lat. 68° 08' 31", long. 151° 43' 51".

Anchorage—K18CS, Fireweed Television, Box 240467, Anchorage, AK 99524 (KYES Ch. 5 Anchorage)—1000-w, lat. 61° 06' 58", long. 149° 47' 59".

Anchor Point—K10IG, State of Alaska, 5900 E. Tudor Rd., Anchorage, AK 99507 (KTVA Ch. 11 Anchorage)—10-w.

Anchor Point—See K15AG, Niniichik.

Anchor Point—See K21AM, Niniichik.

Anchor Point—See K27AI, Niniichik.

Anchor Point—See K33AF, Niniichik.

Anchor Point—K51AF, State of Alaska, 5900 E. Tudor Rd., Anchorage, AK 99507 (KAKM Ch. 7 Anchorage)—20-w, lat. 59° 45' 22", long. 151° 46' 21".

Anchor Point—K59AR, State of Alaska, 5900 E. Tudor Rd., Anchorage, AK 99507 (KTUU-TV Ch. 2 Anchorage)—10-w, lat. 59° 52' 56", long. 151° 47' 00".

Anchor Point—K62AM, State of Alaska, 5900 E. Tudor Rd., Anchorage, AK 99507 (KTVA Ch. 11 Anchorage)—10-w, lat. 59° 52' 56", long. 151° 47' 00".

Angoon—K02JI, Angoon Public Schools, 308 G St., Anchorage, AK (KTUU-TV Ch. 2 Anchorage; KIMO Ch. 13 Anchorage; KTVA Ch. 11 Anchorage; KAKM Ch. 7 Anchorage)—1-w, lat. 57° 30' 08", long. 134° 35' 00". Holds CP to add KYUK-TV Ch. 4 Bethel & KUAC-TV Ch. 9 Fairbanks to present primary stations.

Angoon—K07SS, State of Alaska, 5900 E. Tudor Rd., Anchorage, AK 99507. 10-w, lat. 57° 30' 03", long. 134° 35' 00". See Adak.

Aniak—K11QN, State of Alaska, 5900 E. Tudor Rd., Anchorage, AK 99507. 1-w, lat. 61° 34' 51", long. 159° 32' 49". See Adak.

Aniak, Kalskag & Russian Mission—K13MX, Bethel Broadcasting Inc., Box 468, Bethel, AK 99559 (KYUK-TV Ch. 4 Bethel)—10-w, lat. 61° 32' 56", long. 160° 18' 33".

Anvik—K02JY, City of Anvik, General Delivery (KTUU-TV Ch. 2 Anchorage; KAKM Ch. 7 Anchorage; KTVA Ch. 11 Anchorage; KIMO Ch. 13 Anchorage; KYUK-TV Ch. 4 Bethel; KUAC-TV Ch. 9 Fairbanks; KTOO-TV Ch. 3 Juneau)—10-w, lat. 62° 39' 21", long. 160° 12' 11".

Artic Village—K04LI, State of Alaska, 5900 E. Tudor Rd., Anchorage, AK 99507. 1-w, lat. 68° 07' 32", long. 145° 32' 10". See Adak.

Atka—K04LJ, State of Alaska, 5900 E. Tudor Rd., Anchorage, AK 99507. 1-w, lat. 52° 11' 59", long. 174° 11' 43". See Adak.

Atlantic Richfield Co. Base Camp & Prudhoe Bay—K10JU, Midnight Sun Bcstrs. Inc. (KTUU-TV Ch. 2 Anchorage; KTVA Ch. 11 Anchorage)—10-w, lat. 70° 15' 22", long. 148° 20' 01".

Auke Bay—See K110X, Airport area.

Auke Bay & Mendenhall Valley—K06JZ, Capital Community Bcstg. Inc., 224 4th St., Juneau, AK 99811 (KTOO-TV Ch. 3 Juneau)—10-w, lat. 58° 21' 57", long. 134° 37' 59".

Barrow—K11NN, North Slope Borough School Board, N.S.B. School District, Box 169, Barrow (KYUK-TV Ch. 4 Bethel; KUAC-TV Ch. 9 Fairbanks; KAKM Ch. 7 Anchorage)—10-w, lat. 71° 17' 55", long. 156° 45' 00".

Barter Island—See K04IU, Kahtovik.

Beaver—K04LC, State of Alaska, 5900 E. Tudor Rd., Anchorage, AK 99507. 1-w, lat. 66° 21' 33", long. 147° 23' 42". See Adak.

Bettles—K13TE, State of Alaska, 5900 E. Tudor Rd., Anchorage, AK 99507. 10-w, lat. 66° 54' 25", long. 151° 40' 55". See Adak.

Translators—Alaska

- Bill Moore's & New Hamilton**—K13PA, Bethel Broadcasting Inc., Box 468, Bethel, AK 99559 (KYUK-TV Ch. 4 Bethel)—5-w, lat. 62° 20' 50", long. 163° 33' 28".
- Birch Creek**—K13SY, State of Alaska, 5900 E. Tudor Rd., Anchorage, AK 99507. 10-w, lat. 66° 15' 46", long. 149° 49' 05". See Adak.
- Bird Point & Girdwood**—K67AY, Alaska Public TV Inc., 2677 Providence Drive, Anchorage, AK 99508 (KAKM Ch. 7 Anchorage)—10-w, lat. 60° 55' 07", long. 149° 32' 09".
- Bird Point, Hope & Girdwood**—K09HG, State of Alaska, 5900 E. Tudor Rd., Anchorage, AK 99507 (KTUU-TV Ch. 2 Anchorage)—10-w, lat. 60° 55' 07", long. 149° 32' 13". See Adak.
- Bird Point, Hope & Girdwood**—K57BQ, State of Alaska, 5900 E. Tudor Rd., Anchorage, AK 99507 (KTVA Ch. 11 Anchorage)—10-w, lat. 60° 55' 07", long. 149° 32' 09".
- BP Alaska Camp & Prudhoe Bay**—K081Z, Northern Television Inc., Box 102200, Anchorage, AK 99510. 100-w, lat. 70° 17' 29", long. 148° 42' 02".
- Buckland**—K04LU, State of Alaska, 5900 E. Tudor Rd., Anchorage, AK 99507. 1-w, lat. 65° 58' 46", long. 161° 07' 20". See Adak.
- Camp Lonely**—K07NX, Northern Television Inc., Box 102200, Anchorage, AK 99510 (KTUU-TV Ch. 2 Anchorage; KTVA Ch. 11 Anchorage)—10-w, lat. 70° 54' 53", long. 153° 16' 30".
- Cantwell**—K02KK, State of Alaska, 5900 E. Tudor Rd., Anchorage, AK 99507. 10-w, lat. 63° 23' 14", long. 148° 52' 32". See Adak.
- Cape Newenham & Kongiganak**—K10JN, Bethel Broadcasting Inc., Box 468, Bethel, AK 99559 (KYUK-TV Ch. 4 Bethel)—5-w, lat. 60° 05' 02", long. 164° 16' 12".
- Cape Pole**—K09NP, Southeast Island School District, Office of the Governor, Telecommunications Pouch AC, Juneau, AK (KAKM Ch. 7 Anchorage; KTUU-TV Ch. 2 Anchorage; KIMO Ch. 13 Anchorage; KTVA Ch. 11 Anchorage)—10-w, lat. 55° 57' 57", long. 133° 47' 33".
- Captain's Bay**—K081W, Unalaska City School District, Unalaska Schools, Unalaska, AK (KYUK-TV Ch. 4 Bethel)—10-w.
- Chalkyitsik**—K04JU, Chalkyitsik Village Council, General Delivery (KUAC-TV Ch. 9 Fairbanks; KYUK-TV Ch. 4 Bethel; KTOO-TV Ch. 3 Juneau; KAKM Ch. 7 Anchorage; KIMO Ch. 13 Anchorage; KTUU-TV Ch. 2 Anchorage; KTVA Ch. 11 Anchorage)—10-w, lat. 66° 39' 01", long. 143° 43' 30".
- Chefornak**—K04MK, State of Alaska, 5900 E. Tudor Rd., Anchorage, AK 99507. 10-w, lat. 60° 09' 35", long. 164° 16' 40". See Adak.
- Chevak**—K09PO, City of Chevak, Box 6083, Chevak, AK (KTUU-TV Ch. 2 Anchorage; KAKM Ch. 7 Anchorage; KTVA Ch. 11 Anchorage; KIMO Ch. 13 Anchorage; KYUK-TV Ch. 4 Bethel; KUAC-TV Ch. 9 Fairbanks; KTOO-TV Ch. 3 Juneau; KTVA Ch. 11 Anchorage)—10-w, lat. 61° 31' 13", long. 165° 35' 00".
- Chevak & Hooper Bay**—K12KE, Bethel Broadcasting Inc., Box 468, Bethel, AK 99559 (KYUK-TV Ch. 4 Bethel)—10-w, lat. 61° 46' 55", long. 165° 56' 53".
- Chignik**—K02LK, State of Alaska, 5900 E. Tudor Rd., Anchorage, AK 99507. 1-w, lat. 56° 18' 11", long. 158° 24' 38". See Adak.
- Chignik Lagoon**—K04MZ, State of Alaska, 5900 E. Tudor Rd., Anchorage, AK 99507. 1-w, lat. 56° 18' 30", long. 158° 32' 11". See Adak.
- Chistochina**—K09PX, State of Alaska, 5900 E. Tudor Rd., Anchorage, AK 99507. 10-w, lat. 62° 35' 33", long. 144° 38' 47". See Adak.
- Chitina**—K09NF, Village of Chitina, Chitina, AK (KTUU-TV Ch. 2 Anchorage; KAKM Ch. 7 Anchorage; KTVA Ch. 11 Anchorage; KIMO Ch. 13 Anchorage)—10-w, lat. 61° 31' 21", long. 144° 28' 07".
- Chuathbaluk**—K09PP, Chuathbaluk City Council, General Delivery, Chuathbaluk, AK (KTUU-TV Ch. 2 Anchorage; KAKM Ch. 7 Anchorage; KTVA Ch. 11 Anchorage; KIMO Ch. 13 Anchorage; KYUK-TV Ch. 4 Bethel; KUAC-TV Ch. 9 Fairbanks; KTOO-TV Ch. 3 Juneau)—10-w, lat. 61° 34' 21", long. 159° 14' 37".
- Circle**—K09TT, State of Alaska, 5900 E. Tudor Rd., Anchorage, AK 99507. 10-w, lat. 65° 49' 38", long. 144° 03' 58". See Adak.
- Circle Hot Springs**—K04ML, State of Alaska, 5900 E. Tudor Rd., Anchorage, AK 99507. 1-w. See Adak.
- Clam Gulch & Homesites extending along Sterling Highway**—K39AA, Alaska Public TV Inc., 2677 Providence Dr., Anchorage, AK 99508 (KAKM Ch. 7 Anchorage)—10-w, lat. 60° 12' 52", long. 151° 24' 41".
- Clearwater, Delta Junction & Fort Greeley**—K07NJ, Northern Television Inc., Box 102200, Anchorage, AK 99510 (KTVF Ch. 11 Fairbanks)—10-w, lat. 63° 47' 18", long. 145° 51' 35".
- Clover Passage (coastal area)**—K07NN, North Tongass TV Inc., Box A-17, Ward Cove, AK (CFTK-TV-1 Ch. 6 Prince Rupert, B.C.)—1-w, lat. 55° 30' 39", long. 131° 49' 45".
- Coffman Cove**—K13SZ, State of Alaska, 5900 E. Tudor Rd., Anchorage, AK 99507. 10-w, lat. 56° 00' 09", long. 132° 50' 17". See Adak.
- Cohoe, Kalifonsky & Kasliof**—K61AN, State of Alaska, 5900 E. Tudor Rd., Anchorage, AK 99507 (KTVA Ch. 11 Anchorage)—10-w, lat. 60° 16' 32", long. 151° 18' 30".
- Cold Bay**—K07TM, State of Alaska, 5900 E. Tudor Rd., Anchorage, AK 99507. 100-w, lat. 55° 15' 05", long. 162° 45' 41". See Adak.
- Cooper's Landing**—K02KT, Cooper's Landing Lions Club, Box 789, Cooper's Landing, AK (KAKM Ch. 7 Anchorage; KTUU-TV Ch. 2 Anchorage; KIMO Ch. 13 Anchorage; KYUK-TV Ch. 4 Bethel; KTOO-TV Ch. 3 Juneau; KTVA Ch. 11 Anchorage)—10-w, lat. 60° 29' 22", long. 149° 44' 09".
- Cooper's Landing & Upper Kenai River area**—K04DS, Channel 2 Bcstg. Co., Box 102880, Anchorage, AK 99510 (KTUU-TV Ch. 2 Anchorage)—10-w, lat. 60° 28' 15", long. 149° 49' 58".
- Copper Center**—K04FO, Wrangell Mountain TV & Radio Club, Box 327, Glenallen, AK (KATN Ch. 2 Fairbanks)—1-w, lat. 61° 57' 24", long. 145° 17' 51".
- Copper Center & Kenny Lake (areas S)**—K09IZ, Channel 2 Bcstg. Co., Box 102880, Anchorage, AK 99510 (KATN Ch. 2 Fairbanks)—10-w, lat. 61° 46' 44", long. 145° 12' 25".
- ★**Cordova**—K09OR, City of Cordova, Office of Telecommunications, Pouch AC, Juneau, AK (KTVA Ch. 11 Anchorage; KTUU-TV Ch. 2 Anchorage; KIMO Ch. 13 Anchorage; KAKM Ch. 7 Anchorage; KTOO-TV Ch. 3 Juneau)—10-w, lat. 60° 32' 49", long. 145° 44' 48".
- Craig**—K57DE, State of Alaska, 5900 E. Tudor Rd., Anchorage, AK 99507. 100-w, lat. 55° 28' 36", long. 133° 08' 14". See Adak.
- Crooked Creek**—K03EH, Bethel Broadcasting Inc., Box 468, Bethel, AK 99559 (KYUK-TV Ch. 4 Bethel)—1-w, lat. 61° 52' 45", long. 158° 05' 57".
- Crooked Creek**—K13RS, Crooked Creek Traditional Council, General Delivery, Crooked Creek, AK (KUAC-TV Ch. 9 Fairbanks; KYUK-TV Ch. 4 Bethel; KTOO-TV Ch. 3 Juneau; KTUU-TV Ch. 2 Anchorage; KAKM Ch. 7 Anchorage; KTVA Ch. 11 Anchorage; KIMO Ch. 13 Anchorage)—10-w, lat. 61° 52' 16", long. 158° 06' 06".
- Delta Junction**—K05FI, U. of Alaska, KUAC-TV, Fairbanks, AK 99775-1420 (KUAC-TV Ch. 9 Fairbanks)—10-w, lat. 63° 47' 18", long. 145° 51' 35".
- Delta Junction**—See K07NJ, Clearwater.
- Delta Junction**—K13KU, Alaska Bcstg. Inc., 2700 E. Tudor Rd., Anchorage, AK 99507 (KATN Ch. 2 Fairbanks)—10-w, lat. 63° 47' 18", long. 145° 51' 35".
- Dillingham**—K10LD, State of Alaska, 5900 E. Tudor Rd., Anchorage, AK 99507. 100-w, lat. 59° 03' 46", long. 158° 28' 03". See Adak. Note: Licensed as a LPTV.
- Dillingham & Wood River**—K02GU, State of Alaska, 5900 E. Tudor Rd., Anchorage, AK 99507 (AFTV, Ch. 8, King Salmon Air Force Base)—10-w, lat. 59° 03' 46", long. 158° 28' 03". Note: Licensed as a LPTV.
- Diomedes**—K07OS, City of Diomedes, Office of Governor-Telecommunications, Pouch AC, Juneau, AK (KAKM Ch. 7 Anchorage; KTUU-TV Ch. 2 Anchorage; KIMO Ch. 13 Anchorage; KTVA Ch. 11 Anchorage)—10-w, lat. 65° 46' 04", long. 168° 57' 09".
- Dot Lake**—K07RU, State of Alaska, 5900 E. Tudor Rd., Anchorage, AK 99507. 1-w, lat. 63° 39' 31", long. 144° 03' 22". See Adak.
- Douglas & Juneau**—K13OC, Alaska Bcstg. Inc., 2700 E. Tudor Rd., Anchorage, AK 99507 (KJUD Ch. 8 Juneau)—10-w, lat. 58° 17' 16", long. 134° 22' 50".
- Dutch Harbor**—See K02HO, Unalaska.
- Eagle River Road**—K55DC, State of Alaska, 5900 E. Tudor Rd., Anchorage, AK 99507 (KTUU-TV Ch. 2 Anchorage)—1-w, lat. 61° 18' 46", long. 149° 27' 42".
- Eagle River Road**—K58BH, State of Alaska, 5900 E. Tudor Rd., Anchorage, AK 99507 (KTVA Ch. 11 Anchorage)—1-w, lat. 61° 18' 46", long. 149° 27' 42".
- Eagle River Road**—K61CB, State of Alaska, 5900 E. Tudor Rd., Anchorage, AK 99507 (KIMO Ch. 13 Anchorage)—1-w, lat. 61° 18' 46", long. 149° 27' 42".
- Eagle Village**—K05J, State of Alaska, 5900 E. Tudor Rd., Anchorage, AK 99507. 1-w, lat. 64° 46' 48", long. 141° 06' 50". See Adak.
- Eek & Tuntutuliak**—K07LR, Bethel Broadcasting Inc., Box 468, Bethel, AK 99559 (KYUK-TV Ch. 4 Bethel)—10-w, lat. 60° 21' 02", long. 162° 39' 09".
- Egegik**—K09SK, State of Alaska, 5900 E. Tudor Rd., Anchorage, AK 99507. 1-w, lat. 58° 12' 55", long. 157° 22' 27". See Adak.
- Eight Fathoms Bight**—K13TG, State of Alaska, Division of Communications, 5900 E. Tudor Rd., Anchorage, AK 99507. 10-w, lat. 58° 00' 10", long. 135° 46' 03". Holds CP for change to lat. 57° 56' 38", long. 134° 44' 17". See Adak.
- Ekwok**—K04MS, State of Alaska, 5900 E. Tudor Rd., Anchorage, AK 99507. 10-w, lat. 59° 20' 59", long. 157° 28' 33". See Adak.
- Elfin Cove**—K09TK, State of Alaska, 5900 E. Tudor Rd., Anchorage, AK 99507. 10-w, lat. 58° 11' 03", long. 136° 20' 35". See Adak.
- Elfin Cove**—K13TI, State of Alaska, 5900 E. Tudor Rd., Anchorage, AK 99507. 10-w. See Adak.
- Emmonak**—K07OP, Village of Emmonak, Emmonak, AK (KTUU-TV Ch. 2 Anchorage; KAKM Ch. 7 Anchorage; KTVA Ch. 11 Anchorage; KIMO Ch. 13 Anchorage)—10-w, lat. 62° 46' 33", long. 164° 31' 35".
- English Bay**—K31AG, State of Alaska, 5900 E. Tudor Rd., Anchorage, AK 99507 (KTUU-TV Ch. 2 Anchorage)—5-w, lat. 59° 21' 38", long. 151° 55' 48".
- English Bay**—K43AK, State of Alaska, 5900 E. Tudor Rd., Anchorage, AK 99507 (KTVA Ch. 11 Anchorage)—20-w, lat. 59° 21' 38", long. 151° 55' 48".
- English Bay**—K69DM, State of Alaska, 5900 E. Tudor Rd., Anchorage, AK 99507 (KIMO Ch. 13 Anchorage)—20-w.
- Ernestine**—K04MY, State of Alaska, 5900 E. Tudor Rd., Anchorage, AK 99507. 1-w, lat. 61° 27' 04", long. 145° 10' 18". See Adak.
- Eureka**—See K09TU, Lake Louise.
- False Pass**—K04LG, State of Alaska, 5900 E. Tudor Rd., Anchorage, AK

99507. 1-w, lat. 54° 54' 23", long. 163° 24' 44". See Adak.

Five Mile & Sheep Creek Pipeline Camps—K07LX, Northern Television Inc., Box 102200, Anchorage, AK 99510 (KATN Ch. 2 Fairbanks)—10-w, lat. 61° 04' 03", long. 145° 55' 12".

Fort Greeley—See K07NJ, Clearwater.

Fort Yukon—K02HQ, City of Fort Yukon, Box 50, Fort Yukon, AK (KYUK-TV Ch. 4 Bethel)—10-w, lat. 66° 34' 19", long. 145° 14' 52".

Franklin Bluff Pipeline Camp—K07MP, Northern Television Inc., Box 102200, Anchorage, AK 99510 (KATN Ch. 2 Fairbanks)—10-w, lat. 69° 43' 10", long. 148° 41' 50".

Freshwater Bay—K13TW, State of Alaska, 5900 E. Tudor Rd., Anchorage, AK 99507. 10-w, lat. 57° 53' 57", long. 135° 09' 21". See Adak.

Gakona—K13JW, Wrangell Mountain TV & Radio Club, Box 327, Glenallen, AK (KATN Ch. 2 Fairbanks)—1-w, lat. 62° 18' 25", long. 145° 16' 10".

Gakona & Gulkana Village—K03FJ, Wrangell Mountain TV & Radio Club, Box 327, Glenallen, AK (KTVA Ch. 11 Anchorage; KTUU-TV Ch. 2 Anchorage; KIMO Ch. 13 Anchorage; KAKM Ch. 7 Anchorage; KTOO-TV Ch. 3 Juneau; KYUK-TV Ch. 4 Bethel; KUAC-TV Ch. 9 Fairbanks; KTVF Ch. 11 Fairbanks)—10-w, lat. 62° 18' 01", long. 145° 18' 13".

Galbraith Pipeline Camp—K07MO, Northern Television Inc., Box 102200, Anchorage, AK 99510 (KATN Ch. 2 Fairbanks)—10-w.

Galena—K10LJ, City of Galena, Box 149, Galena, AK (KTUU-TV Ch. 2 Anchorage; KAKM Ch. 7 Anchorage; KTVA Ch. 11 Anchorage; KIMO Ch. 13 Anchorage; KTOO-TV Ch. 3 Juneau; KYUK-TV Ch. 4 Bethel; KUAC-TV Ch. 9 Fairbanks)—10-w, lat. 64° 45' 33", long. 156° 51' 41".

Gambell—K07ON, Village of Gambell, Gambell, AK (KTUU-TV Ch. 2 Anchorage; KAKM Ch. 7 Anchorage; KTVA Ch. 11 Anchorage; KIMO Ch. 13 Anchorage)—10-w, lat. 63° 46' 44", long. 171° 43' 51".

Gastineau Channel—See K110X, Airport area.

Georgetown & Stony River—K10JM, Bethel Broadcasting Inc., Box 468, Bethel, AK 99559 (KYUK-TV Ch. 4 Bethel)—10-w, lat. 61° 43' 21", long. 157° 22' 10".

Girdwood—K05FW, Alaska Public TV Inc., 2677 Providence Dr., Anchorage, AK 99508 (KAKM Ch. 7 Anchorage)—10-w, lat. 60° 57' 12", long. 149° 06' 03".

Girdwood—K08KA, State of Alaska, 5900 E. Tudor Rd., Anchorage, AK 99507 (KIMO Ch. 13 Anchorage)—10-w, lat. 60° 57' 12", long. 149° 06' 03".

Girdwood—See K09HG, Bird Point.

Girdwood—See K57BQ, Bird Point.

Girdwood—See K67AY, Bird Point.

Girdwood Valley—K12MM, State of Alaska, 5900 E. Tudor Rd., Anchorage, AK 99507 (KTVA Ch. 11 An-

chorage)—10-w, lat. 60° 57' 12", long. 149° 06' 03".

Glenallen—K05HA, State of Alaska, 5900 E. Tudor Rd., Anchorage, AK 99507. 100-w, lat. 61° 46' 44", long. 145° 12' 25". See Adak.

Glenallen—K07QS, Wrangell Mountain TV & Radio Club, Box 327, Glenallen, AK (WGN-TV Ch. 9 Chicago, IL)—1-w, lat. 61° 46' 44", long. 145° 12' 25".

Glenallen & Richardson Hwy. (areas N & S)—K04FQ, Wrangell Mountain TV & Radio Club, Box 327, Glenallen, AK (KATN Ch. 2 Fairbanks)—1-w, lat. 62° 06' 35", long. 145° 29' 35".

Glenn Hwy.—See K07IN, Tolsona.

Goodnews Bay—K09SG, State of Alaska, 5900 E. Tudor Rd., Anchorage, AK 99507. 1-w, lat. 59° 07' 07", long. 161° 35' 19". See Adak.

Goodnews Bay—K11MX, Bethel Broadcasting Inc., Box 468, Bethel, AK 99559 (KYUK-TV Ch. 4 Bethel)—10-w, lat. 59° 01' 06", long. 161° 49' 00".

Grayling—K09PC, City of Grayling, General Delivery (KUAC-TV Ch. 9 Fairbanks; KYUK-TV Ch. 4 Bethel; KAKM Ch. 7 Anchorage; KIMO Ch. 13 Anchorage; KTUU-TV Ch. 2 Anchorage; KTVA Ch. 11 Anchorage)—10-w, lat. 62° 54' 11", long. 160° 03' 54".

Gustavus—K04MR, State of Alaska, 5900 E. Tudor Rd., Anchorage, AK 99507. 10-w, lat. 58° 25' 04", long. 135° 42' 30". See Adak.

Haines—K09PO, State of Alaska, 5900 E. Tudor Rd., Anchorage, AK 99507. 10-w, lat. 59° 14' 05", long. 135° 27' 01". See Adak.

Haines (northern residential area)—K03FM, Lynn Canal Bcstg., Box 245, Haines, AK (KYUK-TV Ch. 4 Bethel; KAKM Ch. 7 Anchorage; KTUU-TV Ch. 2 Anchorage; KIMO Ch. 13 Anchorage; KTVA Ch. 11 Anchorage)—10-w, lat. 59° 13' 06", long. 135° 25' 29".

Halibut Cove—K08JV, State of Alaska, 5900 E. Tudor Rd., Anchorage, AK 99507. 10-w, lat. 59° 35' 57", long. 151° 14' 22". See Adak.

Happy Valley Pipeline Camp—K07NA, Northern Television Inc., Box 102200, Anchorage, AK 99510 (KATN Ch. 2 Fairbanks)—10-w, lat. 69° 09' 00", long. 148° 50' 00".

Healy—K07NO, U. of Alaska, KUAC, Fairbanks, AK 99775-1420 (KUAC-TV Ch. 9 Fairbanks)—10-w, lat. 63° 52' 30", long. 148° 51' 00".

Healy & Usibelli—K06LA, Northern Television Inc., Box 102200, Anchorage, AK 99510 (KTVF Ch. 11 Fairbanks)—1-w, lat. 63° 52' 30", long. 148° 51' 00".

Healy, Suntrana & Usibelli—K13MZ, Alaska Bcstg. Inc., 2700 E. Tudor Rd., Anchorage, AK 99507 (KATN Ch. 2 Fairbanks)—5-w, lat. 63° 52' 30", long. 148° 51' 00".

Hobart Bay—K13TT, State of Alaska, 5900 E. Tudor Rd., Anchorage, AK 99507. 10-w, lat. 57° 24' 15", long. 133° 24' 31". See Adak.



UHF, VHF, ITFS/MMDS
Broadcast / Tower / Studio
Products and Service
Turnkey Systems Since 1960

PO Box 68 • White Haven, PA 18661 • 717-443-9575
1-800-233-6193
FAX 717-443-9257

Holy Cross—K09NJ, Village of Holy Cross, Holy Cross, AK (KTUU-TV Ch. 2 Anchorage; KAKM Ch. 7 Anchorage; KTVA Ch. 11 Anchorage; KIMO Ch. 13 Anchorage)—10-w, lat. 62° 12' 00", long. 159° 40' 07".

Homer—K07PF, Alaska Public TV Inc., 2677 Providence Dr., Anchorage, AK 99508 (KAKM Ch. 7 Anchorage)—10-w, lat. 59° 27' 17", long. 151° 40' 18".

Homer & Seldovia—K02IB, State of Alaska, 5900 E. Tudor Rd., Anchorage, AK 99507 (KTUU-TV Ch. 2 Anchorage)—100-w, lat. 59° 27' 17", long. 151° 40' 18".

Homer & Seldovia—K04JH, State of Alaska, 5900 E. Tudor Rd., Anchorage, AK 99507 (KTVA Ch. 11 Anchorage)—100-w, lat. 59° 27' 17", long. 151° 40' 18".

Homer & Seldovia—K13TR, State of Alaska, 5900 E. Tudor Rd., Anchorage, AK 99507 (KIMO Ch. 13 Anchorage)—10-w, lat. 59° 27' 17", long. 151° 40' 18". Holds CP for change to 100-w.

Hoonah—K04MO, State of Alaska, 5900 E. Tudor Rd., Anchorage, AK 99507. 10-w, lat. 58° 06' 36", long. 135° 26' 28". See Adak.

Hooper Bay—K07QD, Hooper Bay City Council, Hooper Bay, AK (KAKM Ch. 7 Anchorage; KTUU-TV Ch. 2 Anchorage; KIMO Ch. 13 Anchorage; KTVA Ch. 11 Anchorage; KYUK-TV Ch. 4 Bethel; KUAC-TV Ch. 9 Fairbanks; KTOO-TV Ch. 3 Juneau)—10-w, lat. 61° 31' 56", long. 166° 05' 42".

Hooper Bay—See K12KE, Chevak.

Hope—See K09HG, Bird Point.

Hope—See K25AI, Indian.

Hope—See K47AM, Indian.

Hope—See K57BQ, Bird Point.

Hughes—K02KC, Hughes Community Council, General Delivery, Hughes, AK (KYUK-TV Ch. 4 Bethel; KTOO-TV Ch. 3 Juneau; KTUU-TV Ch. 2 Anchorage; KAKM Ch. 7 Anchorage; KTVA Ch. 11 Anchorage; KIMO Ch. 13 Anchorage)—10-w, lat. 66° 02' 50", long. 154° 15' 20".

Huslia—K04JS, Huslia Village Council, General Delivery (KTUU-TV Ch. 2 Anchorage; KAKM Ch. 7 Anchorage; KTVA Ch. 11 Anchorage; KIMO Ch. 13 Anchorage; KYUK-TV Ch. 4 Bethel; KUAC-TV Ch. 9 Fairbanks; KTOO-TV Ch. 3 Juneau)—10-w, lat. 65° 41' 57", long. 156° 23' 50".

Hydaburg—K02JW, City of Hydaburg, Box 49 (KAKM Ch. 7 Anchorage; KIMO Ch. 13 Anchorage; KTUU-TV Ch. 2 Anchorage; KTVA Ch. 11 Anchorage; KYUK-TV Ch. 4 Bethel; KUAC-TV Ch. 9 Fair-

banks)—10-w, lat. 55° 12' 26", long. 132° 49' 14".

Hyder—K04MM, State of Alaska, 5900 E. Tudor Rd., Anchorage, AK 99507. 10-w, lat. 55° 54' 58", long. 130° 01' 25". See Adak.

Iguigig—K04ME, State of Alaska, 5900 E. Tudor Rd., Anchorage, AK 99507. 1-w, lat. 59° 19' 39", long. 155° 53' 33". See Adak.

Iliamna—K07RV, State of Alaska, 5900 E. Tudor Rd., Anchorage, AK 99507. 1-w, lat. 59° 54' 47", long. 154° 49' 00". See Adak.

Indian & Hope—K25AI, State of Alaska, 5900 E. Tudor Rd., Anchorage, AK 99507 (KTUU-TV Ch. 2 Anchorage)—1-w, lat. 61° 08' 35", long. 150° 00' 56".

Indian & Hope—K47AM, State of Alaska, 5900 E. Tudor Rd., Anchorage, AK 99507 (KIMO Ch. 13 Anchorage)—10-w, lat. 60° 55' 07", long. 149° 32' 12".

Juneau—See K130C, Douglas.

Kake—K02IT, Kake Public Schools, Alaska Public Bcstg. Commission, 308 G St., Anchorage, AK (KAKM Ch. 7 Anchorage; KYUK-TV Ch. 4 Bethel)—10-w, lat. 56° 58' 50", long. 133° 56' 00".

Kakhonak—K13TF, State of Alaska, 5900 E. Tudor Rd., Anchorage, AK 99507. 10-w, lat. 59° 26' 32", long. 154° 45' 20". See Adak.

Kaktovik (Barter Island)—K04IU, North Slope Borough School Board, N.S.B. School District, Box 169, Kaktovik (KYUK-TV Ch. 4 Bethel; KAKM Ch. 7 Anchorage)—10-w, lat. 70° 07' 12", long. 143° 35' 52".

Kalifornsky—See K61AN, Cohoe.

Kalskag—K11RF, State of Alaska, 5900 E. Tudor Rd., Anchorage, AK 99507. 10-w, lat. 61° 30' 48", long. 160° 21' 30". See Adak.

Kalskag—See K13MX, Aniak.

Kaltag—K02KA, Kaltag Village Council, General Delivery (KTUU-TV Ch. 2 Anchorage; KAKM Ch. 7 Anchorage; KTVA Ch. 11 Anchorage; KIMO Ch. 13 Anchorage; KTOO-TV Ch. 3 Juneau; KYUK-TV Ch. 4 Bethel; KUAC-TV Ch. 9 Fairbanks)—10-w, lat. 64° 19' 42", long. 158° 43' 16".

Karluk—K04LS, State of Alaska, 5900 E. Tudor Rd., Anchorage, AK 99507. 1-w, lat. 57° 33' 53", long. 154° 25' 57". See Adak.

Kasigluk—K02LZ, State of Alaska, 5900 E. Tudor Rd., Anchorage, AK 99507. 10-w, lat. 60° 53' 44", long. 162° 31' 05". See Adak.

Kasilof—K030Q, State of Alaska, 5900 E. Tudor Rd., Anchorage, AK 99507 (KTVA

Translators—Alaska

- Ch. 11 Anchorage)—10-w, lat. 60° 27' 53", long. 151° 04' 41".
- Kasilof**—See K06MF, Kenai.
- Kasilof**—See K15AG, Ninilchik.
- Kasilof**—See K21AM, Ninilchik.
- Kasilof**—See K27AI, Ninilchik.
- Kasilof**—See K33AF, Ninilchik.
- Kasilof**—K45AB, Alaska Public TV Inc., 2677 Providence Dr., Anchorage, AK 99508 (KAKM Ch. 7 Anchorage)—10-w, lat. 60° 27' 55", long. 151° 04' 24".
- Kasilof**—See K61AN, Coho.
- Kenai & Soldotna**—K12LA, Alaska Public TV Inc., 2677 Providence Dr., Anchorage, AK 99508 (KAKM Ch. 7 Anchorage)—10-w, lat. 60° 27' 55", long. 151° 04' 24".
- Kenai & Sterling**—K03FW, State of Alaska, 5900 E. Tudor Rd., Anchorage, AK 99507 (KTVA Ch. 11 Anchorage)—1-w, lat. 60° 27' 55", long. 151° 04' 24".
- Kenai, Kasilof, Sterling & Soldotna**—K06MF, State of Alaska, 5900 E. Tudor Rd., Anchorage, AK 99507 (KIMO Ch. 13 Anchorage)—10-w, lat. 60° 31' 57", long. 151° 04' 51".
- Kenny Lake**—See K09IZ, Copper Center.
- Ketchikan**—K09OX, Rainbird Community Bcstg. Corp., Box A-17, Ward Cove, AK (KTOO-TV Ch. 3 Juneau)—100-w, lat. 55° 21' 12", long. 131° 40' 51".
- Ketchikan**—K15AR, State of Alaska, 5900 E. Tudor Rd., Anchorage, AK 99507, 100-w, lat. 55° 20' 20", long. 131° 37' 21". See Adak.
- Kiana**—K04IG, City of Kiana, 308 G St., Anchorage, AK (KYUK-TV Ch. 4 Bethel; KTUU-TV Ch. 2 Anchorage; KAKM Ch. 7 Anchorage; KTVA Ch. 11 Anchorage; KIMO Ch. 13 Anchorage)—10-w, lat. 66° 58' 12", long. 160° 26' 02".
- King Cove**—K04HR, King Cove School District, 308 G St., Anchorage, AK, KYUK-TV Ch. 4 Bethel)—10-w, lat. 55° 03' 39", long. 162° 18' 34".
- King Mountain**—K03GL, State of Alaska, 5900 E. Tudor Rd., Anchorage, AK 99507, 100-w, lat. 61° 47' 40", long. 148° 25' 19". See Adak.
- Kipnuk**—K07OL, Village of Kipnuk, Kipnuk, AK (KTUU-TV Ch. 2 Anchorage; KAKM Ch. 7 Anchorage; KTVA Ch. 11 Anchorage; KIMO Ch. 13 Anchorage)—10-w, lat. 59° 56' 21", long. 164° 02' 28".
- Kivalina**—K04IL, City of Kivalina, Alaska Educational Bcstg. Commission, 308 G St., Anchorage, AK (KYUK-TV Ch. 4 Bethel)—10-w, lat. 67° 43' 34", long. 164° 31' 46".
- Klawock**—K11RA, State of Alaska, 5900 E. Tudor Rd., Anchorage, AK 99507, 10-w, lat. 55° 33' 18", long. 133° 05' 45". See Adak.
- Klukwan**—K11RD, State of Alaska, 5900 E. Tudor Rd., Anchorage, AK 99507, 10-w, lat. 59° 24' 08", long. 135° 53' 07". See Adak.
- Kobuk**—K13SF, State of Alaska, 5900 E. Tudor Rd., Anchorage, AK 99507, 1-w, lat. 66° 54' 28", long. 156° 52' 51". See Adak.
- Kodiak**—K09OS, Kodiak Public Bcstg. Corp., Box 484, Kodiak, AK (KTUU-TV Ch. 2 Anchorage; KAKM Ch. 7 Anchorage; KTVA Ch. 11 Anchorage; KIMO Ch. 13 Anchorage; KTOO-TV Ch. 3 Juneau)—10-w, lat. 57° 47' 41", long. 152° 23' 28".
- Koliganek**—K04JV, Koliganek Village Council, General Delivery, Koliganek, AK (KTUU-TV Ch. 2 Anchorage; KAKM Ch. 7 Anchorage; KTVA Ch. 11 Anchorage; KIMO Ch. 13 Anchorage; KYUK-TV Ch. 4 Bethel; KUAC-TV Ch. 9 Fairbanks)—10-w, lat. 59° 43' 42", long. 157° 16' 55".
- Koliganek**—K08HS, State of Alaska, 5900 E. Tudor Rd., Anchorage, AK 99507, 10-w, lat. 59° 45' 50", long. 157° 07' 11". See Adak (AFTV, Ch. 8, King Salmon AFB).
- Kongiganak**—K02JA, Bethel Broadcasting Inc., Box 468, Bethel, AK 99559 (KYUK-TV Ch. 4 Bethel)—10-w, lat. 59° 52' 00", long. 163° 06' 00".
- Kongiganak**—K04LF, State of Alaska, 5900 E. Tudor Rd., Anchorage, AK 99507, 1-w, lat. 59° 57' 36", long. 162° 53' 30". See Adak.
- Kongiganak**—See K10JN, Cape Newenham.
- Kotlik**—K04MU, State of Alaska, 5900 E. Tudor Rd., Anchorage, AK 99507, 10-w, lat. 63° 02' 00", long. 163° 33' 08". See Adak.
- Kotlik**—K07PC, Bethel Broadcasting Inc., Box 468, Bethel, AK 99559 (KYUK-TV Ch. 4 Bethel)—1-w, lat. 63° 03' 58", long. 163° 30' 27".
- Kotzebue**—K09OV, Kotzebue Bcstg. Inc. (KTUU-TV Ch. 2 Anchorage; KAKM Ch. 7 Anchorage; KTVA Ch. 11 Anchorage; KIMO Ch. 13 Anchorage; KTOO-TV Ch. 3 Juneau)—10-w, lat. 68° 53' 52", long. 162° 35' 46".
- Koyukuk**—K13TD, State of Alaska, 5900 E. Tudor Rd., Anchorage, AK 99507, 10-w, lat. 64° 52' 58", long. 157° 42' 24". See Adak.
- ★ **Kwethluk**—K11QY, State of Alaska, 5900 E. Tudor Rd., Anchorage, AK 99507, 10-w, lat. 60° 48' 45", long. 161° 26' 00". See Adak.
- Kwigillingok & Mekoryuk**—K13NS, Bethel Broadcasting Inc., Box 468, Bethel, AK 99559 (KYUK-TV Ch. 4 Bethel)—10-w, lat. 60° 29' 12", long. 164° 43' 02".
- Kwiguk**—K02JC, Bethel Broadcasting Inc., Box 468, Bethel, AK 99559 (KYUK-TV Ch. 4 Bethel)—10-w, lat. 62° 45' 15", long. 164° 30' 08".
- Labouchere Bay**—K02MC, State of Alaska, 5900 E. Tudor Rd., Anchorage, AK 99507, 10-w, lat. 56° 18' 24", long. 133° 37' 35". See Adak.
- Lake Louise, Eureka, Nelchina, Snow Lake & Tazlina**—K09TU, State of Alaska, 5900 E. Tudor Rd., Anchorage, AK 99507, 10-w, lat. 62° 06' 20", long. 146° 10' 18". See Adak.
- Larsen Bay**—K0700, Village of Larsen Bay, Larsen Bay, AK (KTUU-TV Ch. 2 Anchorage; KAKM Ch. 7 Anchorage; KTVA Ch. 11 Anchorage; KIMO Ch. 13 Anchorage)—10-w, lat. 57° 32' 17", long. 153° 58' 48".
- Levelock**—K02MN, State of Alaska, 5900 E. Tudor Rd., Anchorage, AK 99507, 1-w, lat. 59° 06' 54", long. 156° 51' 39". See Adak.
- Lime Village**—K07TH, State of Alaska, 5900 E. Tudor Rd., Anchorage, AK 99507, 10-w, lat. 61° 21' 22", long. 155° 26' 10". See Adak.
- Manley Hot Springs**—K06JX, Manley Hot Springs Park Assn., Manley Hot Springs, AK 99756 (KUAC-TV Ch. 9 Fairbanks)—1-w, lat. 65° 01' 20", long. 150° 40' 08".
- Manley Hot Springs**—K13TN, State of Alaska, 5900 E. Tudor Rd., Anchorage, AK 99507, 10-w, lat. 64° 59' 52", long. 150° 38' 26". See Adak.
- Manokotak**—K07LB, State of Alaska, 5900 E. Tudor Rd., Anchorage, AK 99507 (AFTV, Ch. 8, King Salmon AFB)—10-w, lat. 59° 04' 41", long. 159° 03' 45".
- ★ **Marshall**—K0700, I.R.A. Council of Marshall, Marshall, AK (KTUU-TV Ch. 2 Anchorage; KAKM Ch. 7 Anchorage; KTVA Ch. 11 Anchorage; KTVA Ch. 11 Anchorage; KIMO Ch. 13 Anchorage; KYUK-TV Ch. 4 Bethel; KUAC-TV Ch. 9 Fairbanks; KTOO-TV Ch. 3 Juneau)—10-w, lat. 61° 52' 53", long. 162° 05' 09".
- Marshall & Pilot Village**—K09MB, Bethel Broadcasting Inc., Box 468, Bethel, AK 99559 (KYUK-TV Ch. 4 Bethel)—10-w, lat. 61° 55' 28", long. 162° 01' 05".
- McGrath**—K02JE, Iditarod Area School District, 308 G St., Anchorage, AK 99501 (KYUK-TV Ch. 4 Bethel; KTOO-TV Ch. 3 Juneau; KAKM Ch. 7 Anchorage; KTUU-TV Ch. 2 Anchorage; KIMO Ch. 13 Anchorage; KTVA Ch. 11 Anchorage)—10-w, lat. 62° 57' 12", long. 155° 35' 30".
- McKinley Park**—K10MI, State of Alaska, 5900 E. Tudor Rd., Anchorage, AK 99507, 1-w, lat. 63° 43' 40", long. 148° 54' 14". See Adak.
- Mekoryuk**—K09NI, City of Mekoryuk, Mekoryuk, AK (KTUU-TV Ch. 2 Anchorage; KAKM Ch. 7 Anchorage; KTVA Ch. 11 Anchorage; KIMO Ch. 13 Anchorage)—10-w, lat. 60° 23' 12", long. 166° 11' 12".
- Mekoryuk**—See K13NS, Kwigillingok.
- Mendenhall Glacier area**—See K110X, Airport area.
- Mendenhall Valley**—See K06JZ, Auke Bay.
- Mentasta Lake**—K07SQ, State of Alaska, 5900 E. Tudor Rd., Anchorage, AK 99507, 10-w, lat. 62° 55' 46", long. 143° 47' 40". See Adak.
- Mettakatia**—K08EX, Town of Mettakatia, Mettakatia, AK (CTFK-1 Ch. 6 Prince Rupert, B.C.)—1-w, lat. 55° 11' 23", long. 131° 44' 34".
- ★ **Mettakatia**—K11QZ, State of Alaska, 5900 E. Tudor Rd., Anchorage, AK 99507, 10-w, lat. 55° 07' 42", long. 131° 34' 20". See Adak.
- Meyers Chuck**—K13TB, State of Alaska, 5900 E. Tudor Rd., Anchorage, AK 99507, 10-w, lat. 55° 44' 28", long. 132° 15' 14". See Adak.
- Minchumina**—K13TH, State of Alaska, 5900 E. Tudor Rd., Anchorage, AK 99507, 10-w. See Adak.
- Moose Pass**—K04KK, Moose Pass Sportsmans Club, c/o David Gibbons, SRA 545, Seward, AK (KTVA Ch. 11 Anchorage; KIMO Ch. 13 Anchorage; KYUK-TV Ch. 4 Bethel)—1-w, lat. 60° 30' 00", long. 149° 23' 30".
- Moose Pass**—K070T, Moose Pass Sportsmans Club, c/o David Gibbons, SRA 545, Seward, AK (KTUU-TV Ch. 2 Anchorage)—1-w, lat. 60° 30' 00", long. 149° 23' 30".
- Moose Pass**—K110F, Moose Pass Sportsmans Club, c/o David Gibbons, SRA 545, Seward, AK (WGN-TV Ch. 9 Chicago, IL)—1-w, lat. 60° 20' 20", long. 149° 18' 06".
- Moose Pass**—K13RL, Moose Pass Sportsmans Club, c/o David Gibbons, SRA 545, Seward, AK (KTOO-TV Ch. 3 Juneau)—1-w, lat. 60° 20' 20", long. 149° 18' 06".
- Mountain Village**—See K03EA, Alakanuk.
- Mountain Village**—K070J, Azacharik Corp., General Delivery, Mountain Village, AK (KTUU-TV Ch. 2 Anchorage; KAKM Ch. 7 Anchorage; KTVA Ch. 11 Anchorage; KIMO Ch. 13 Anchorage; KTOO-TV Ch. 3 Juneau; KYUK-TV Ch. 4 Bethel; KUAC-TV Ch. 9 Fairbanks)—10-w, lat. 62° 05' 18", long. 163° 43' 35".
- Naknek & South Naknek**—K11KR, State of Alaska, 5900 E. Tudor Rd., Anchorage, AK 99507 (AFTV, Ch. 8, King Salmon AFB)—10-w, lat. 58° 44' 35", long. 156° 58' 58".
- Naukati Bay**—K13TS, State of Alaska, 5900 E. Tudor Rd., Anchorage, AK 99507, 10-w, lat. 55° 52' 06", long. 133° 13' 03". See Adak.
- Nelchina**—See K09TU, Lake Louise.
- Nelson Lagoon**—K04LO, State of Alaska, 5900 E. Tudor Rd., Anchorage, AK 99507, 1-w, lat. 56° 00' 07", long. 161° 12' 07". See Adak.
- Nenana**—K05HI, U. of Alaska, KUAC, Fairbanks, AK 99775-1420 (KUAC-TV Ch. 9 Fairbanks)—1-w, lat. 64° 34' 55", long. 149° 04' 36".
- Nenana**—K13KS, Fairbanks TV Inc., 2700 E. Tudor Rd., Anchorage, AK 99507 (KATN Ch. 2 Fairbanks)—10-w, lat. 64° 34' 45", long. 149° 04' 22".
- New Hamilton**—See K13PA, Bill Moore's.
- New Stuyahok**—K13TD, State of Alaska, 5900 E. Tudor Rd., Anchorage, AK 99507, 10-w, lat. 59° 27' 09", long. 157° 18' 31". See Adak.
- Newtok**—K04MT, State of Alaska, 5900 E. Tudor Rd., Anchorage, AK 99507, 10-w, lat. 60° 56' 29", long. 164° 37' 41". See Adak.
- Nightmute**—K03GD, State of Alaska, 5900 E. Tudor Rd., Anchorage, AK 99507, 10-w, lat. 60° 29' 48", long. 164° 43' 29". See Adak.

Nikolai—K09PR, State of Alaska, 5900 E. Tudor Rd., Anchorage, AK 99507. 10-w, lat. 63° 00' 47", long. 154° 22' 19". See Adak.

Nikolski—K04LR, State of Alaska, 5900 E. Tudor Rd., Anchorage, AK 99507. 10-w, lat. 52° 56' 27", long. 168° 51' 27". See Adak.

Ninilchik, Kasilof & Anchor Point—K15AG, State of Alaska, 5900 E. Tudor Rd., Anchorage, AK 99507 (KTUU-TV Ch. 2 Anchorage)—100-w, lat. 60° 00' 35", long. 151° 42' 45".

Ninilchik, Kasilof & Anchor Point—K21AM, Alaska Public TV Inc., 2677 Providence Dr., Anchorage, AK 99508 (KAKM Ch. 7 Anchorage)—1000-w, lat. 60° 00' 35", long. 151° 42' 45".

Ninilchik, Kasilof & Anchor Point—K27AI, State of Alaska, 5900 E. Tudor Rd., Anchorage, AK 99507 (KTVA Ch. 11 Anchorage)—100-w, lat. 60° 00' 35", long. 151° 42' 45".

Ninilchik, Kasilof & Anchor Point—K33AF, State of Alaska, 5900 E. Tudor Rd., Anchorage, AK 99507 (KIMO Ch. 13 Anchorage)—100-w, lat. 60° 00' 35", long. 151° 42' 45".

Noatak—K09NG, City of Noatak, Noatak, AK (KTUU-TV Ch. 2 Anchorage; KAKM Ch. 7 Anchorage; KTVA Ch. 11 Anchorage; KIMO Ch. 13 Anchorage)—10-w, lat. 67° 34' 03", long. 162° 57' 58".

Noorvik—K04IK, City of Noorvik, Noorvik, AK (KYUK-TV Ch. 4 Bethel)—10-w, lat. 66° 50' 18", long. 161° 01' 56".

North Kenai—K48AC, Alaska Public TV Inc., 2677 Providence Dr., Anchorage, AK 99508 (KAKM Ch. 7 Anchorage)—10-w, lat. 60° 16' 31", long. 151° 18' 30".

North Kenai—K55BB, State of Alaska, 5900 E. Tudor Rd., Anchorage, AK 99507 (KTUU-TV Ch. 2 Anchorage)—10-w, lat. 60° 46' 11", long. 151° 09' 17".

North Kenai—K58AK, State of Alaska, 5900 E. Tudor Rd., Anchorage, AK 99507 (KTVA Ch. 11 Anchorage)—10-w, lat. 60° 46' 11", long. 151° 09' 27".

North Tongass—K12GF, North Tongass TV Inc., Box A-17, Ward Cove, AK (CFTK-TV-1 Ch. 6 Prince Rupert, B.C.)—5-w, lat. 55° 21' 42", long. 131° 47' 42".

Nuiqsut—K04IS, North Slope Borough School Board, N.S.B. School District, Box 169., (KYUK-TV Ch. 4 Bethel; KAKM Ch. 7 Anchorage)—10-w, lat. 70° 30' 00", long. 151° 00' 00".

Nulato—K04JF, Village of Nulato, Office of Governor-Telecommunications, Pouch AC, Juneau, AK (KTUU-TV Ch. 2 Anchorage; KAKM Ch. 7 Anchorage; KTVA Ch. 11 Anchorage; KIMO Ch. 13 Anchorage)—10-w, lat. 64° 43' 10", long. 158° 06' 10".

Nulato—K12KS, Village of Nulato, Office of Governor-Telecommunications, Pouch AC, Juneau, AK (AFTV, Ch. 8, King Salmon AFB)—10-w, lat. 64° 43' 05", long. 158° 05' 28".

Old Harbor—K09ND, City of Old Harbor, Old Harbor, AK (KTUU-TV Ch. 2 Anchorage; KAKM Ch. 7 Anchorage; KTVA Ch. 11 Anchorage; KIMO Ch. 13 An-

chorage)—10-w, lat. 57° 12' 12", long. 153° 18' 09".

Old Man Pipeline Camp—K07MO, Northern Television Inc., Box 102200, Anchorage, AK 99510 (KATN Ch. 2 Fairbanks)—10-w, lat. 66° 27' 40", long. 150° 39' 30".

Ouzinkie—K02MA, State of Alaska, 5900 E. Tudor Rd., Anchorage, AK 99507. 10-w, lat. 57° 55' 24", long. 152° 30' 00". See Adak.

Palmer—K09JE, Channel 2 Bcstg. Co., Box 102880, Anchorage, AK 99510 (KTUU-TV Ch. 2 Anchorage)—10-w, lat. 61° 36' 56", long. 149° 01' 07".

Paxson—K04MQ, State of Alaska, 5900 E. Tudor Rd., Anchorage, AK 99507. 10-w, lat. 63° 01' 54", long. 145° 29' 35". See Adak.

Paxson & Paxson Lake—K13KI, Wrangell Mountain TV & Radio Club, Box 327, Glenallen, AK (KATN Ch. 2 Fairbanks)—1-w, lat. 62° 58' 07", long. 145° 28' 17".

Paxson Lake—See K13KI, Paxson.

Pedro Bay—K09TS, State of Alaska, 5900 E. Tudor Rd., Anchorage, AK 99507. 10-w, lat. 59° 47' 06", long. 154° 07' 09". See Adak.

Pelican—K04LB, State of Alaska, 5900 E. Tudor Rd., Anchorage, AK 99507. 1-w, lat. 57° 57' 45", long. 136° 13' 51". See Adak.

Perryville—K09NK, Village of Perryville, Office of Governor-Telecommunications, Pouch AC, Juneau, AK (KTUU-TV Ch. 2 Anchorage; KAKM Ch. 7 Anchorage; KTVA Ch. 11 Anchorage; KIMO Ch. 13 Anchorage)—10-w, lat. 55° 54' 45", long. 159° 08' 34".

Petersburg—K09OU, Narrows Bcstg. Corp., Office of Telecommunications, Pouch AC, Juneau, AK (KTUU-TV Ch. 2 Anchorage; KAKM Ch. 7 Anchorage; KTVA Ch. 11 Anchorage; KIMO Ch. 13 Anchorage; KTOO-TV Ch. 3 Juneau)—10-w, lat. 56° 48' 52", long. 132° 57' 05".

Petersburg—K15AF, State of Alaska, 5900 E. Tudor Rd., Anchorage, AK 99507 (KTUU-TV Ch. 2 Anchorage; KTVA Ch. 11 Anchorage; KIMO Ch. 13 Anchorage; KAKM Ch. 7 Anchorage; KUAC-TV Ch. 9 Fairbanks; KTOO-TV Ch. 3 Juneau; KYUK-TV Ch. 4 Bethel; KTTY Ch. 4 Anchorage; K2OAG Anchorage)—100-w, lat. 56° 48' 55", long. 132° 57' 12".

Pilot Point—K09NO, Village of Pilot Point, Office of Governor-Telecommunications, Pouch AC, Juneau, AK (KTUU-TV Ch. 2 Anchorage; KAKM Ch. 7 Anchorage; KTVA Ch. 11 Anchorage; KIMO Ch. 13 Anchorage)—10-w, lat. 57° 33' 53", long. 157° 34' 30".

Pilot Station—K13QX, Pilot Station City Council, General Delivery, Pilot Station, AK (KTUU-TV Ch. 2 Anchorage; KAKM Ch. 7 Anchorage; KTVA Ch. 11 Anchorage; KIMO Ch. 13 Anchorage; KTOO-TV Ch. 3 Juneau; KYUK-TV Ch. 4 Bethel; KUAC-TV Ch. 9 Fairbanks)—10-w, lat. 61° 52' 24", long. 162° 52' 34".

Pilot Village—See K09MB, Marshall.



UHF, VHF, ITFS/MMDS
Broadcast / Tower / Studio
Products and Service
Turnkey Systems Since 1960
PO Box 68 • White Haven, PA 18661 • 717-443-9575
1-800-233-6193
FAX 717-443-9257

Pipeline Pump Station No. 12—K12KC, Northern Television Inc., Box 102200, Anchorage, AK 99510 (KATN Ch. 2 Fairbanks)—10-w, lat. 61° 27' 10", long. 145° 09' 42".

Pitkas & St. Mary's—K11MG, Bethel Broadcasting Inc., Box 468, Bethel, AK 99559 (KYUK-TV Ch. 4 Bethel)—1-w, lat. 62° 02' 27", long. 163° 14' 24".

Pitkas Point—K04MW, State of Alaska, 5900 E. Tudor Rd., Anchorage, AK 99507. 10-w, lat. 62° 01' 57", long. 163° 16' 55". See Adak.

Platinum—K05HY, State of Alaska, 5900 E. Tudor Rd., Anchorage, AK 99507. 10-w, lat. 59° 00' 40", long. 161° 49' 35". See Adak.

Platinum—K07NQ, Bethel Broadcasting Inc., Box 468, Bethel, AK 99559 (KYUK-TV Ch. 4 Bethel)—10-w, lat. 58° 38' 13", long. 162° 02' 02".

Point Baker—K04MV, State of Alaska, 5900 E. Tudor Rd., Anchorage, AK 99507. 10-w, lat. 56° 21' 14", long. 133° 37' 13". See Adak.

Point Baker—K09SY, State of Alaska, 5900 E. Tudor Rd., Anchorage, AK 99507. 1-w. See Adak.

Point Hope—K04IQ, North Slope Borough School Board, N.S.B. School District, Box 169 (KYUK-TV Ch. 4 Bethel; KAKM Ch. 7 Anchorage)—10-w, lat. 68° 21' 30", long. 160° 46' 30".

Point Lay—K04IT, North Slope Borough School Board, N.S.B. School District, Box 169 (KYUK-TV Ch. 4 Bethel; KAKM Ch. 7 Anchorage)—10-w, lat. 69° 46' 00", long. 163° 04' 58".

Port Alice—K13TL, State of Alaska, 5900 E. Tudor Rd., Anchorage, AK 99507. 10-w, lat. 55° 47' 59", long. 133° 35' 13". See Adak.

Port Alsworth—K13TU, State of Alaska, 5900 E. Tudor Rd., Anchorage, AK 99507. 10-w, lat. 60° 12' 15", long. 154° 18' 52". See Adak.

Port Heiden—K04JT, City of Port Heiden, General Delivery (KUAC-TV Ch. 9 Fairbanks; KYUK-TV Ch. 4 Bethel; KTOO-TV Ch. 3 Juneau; KAKM Ch. 7 Anchorage; KIMO Ch. 13 Anchorage; KTVA Ch. 11 Anchorage; KTUU-TV Ch. 2 Anchorage)—10-w, lat. 56° 54' 47", long. 158° 40' 54".

Port Moller—K02LX, State of Alaska, 5900 E. Tudor Rd., Anchorage, AK 99507. 10-w, lat. 57° 59' 22", long. 160° 34' 33". See Adak.

Port Protection—K13TV, State of Alaska, 5900 E. Tudor Rd., Anchorage, AK 99507. 10-w, lat. 56° 19' 23", long. 133° 36' 44". See Adak.

Portage Creek—K13KY, City of Dillingham (AFTV, Ch. 8, King Salmon

AFB)—10-w, lat. 58° 53' 46", long. 157° 28' 28".

Prista—See K09OQ, Wrangell.

Prospect Pipeline Camp—K07MU, Northern Television Inc., Box 102200, Anchorage, AK 99510 (KATN Ch. 2 Fairbanks)—10-w, lat. 66° 47' 50", long. 150° 43' 20".

Prudhoe Bay—See K08IZ, BP Alaska Camp.

Prudhoe Bay—See K10JU, Atlantic Richfield Co. Base Camp.

Quartz Creek—K13KR, Channel 2 Bcstg. Co., Box 102880, Anchorage, AK 99510 (KTUU-TV Ch. 2 Anchorage)—1-w, lat. 60° 29' 48", long. 149° 49' 30".

Quinhagak—K110G, Bethel Broadcasting Inc., Box 468, Bethel, AK 99559 (KYUK-TV Ch. 4 Bethel)—10-w, lat. 59° 44' 52", long. 161° 53' 50".

Quinhagak—K13SK, State of Alaska, 5900 E. Tudor Rd., Anchorage, AK 99507. 1-w, lat. 59° 44' 53", long. 161° 54' 47". See Adak.

★ **Railroad City**—K12MC, Bethel Broadcasting Inc., Box 468, Bethel, AK 99559 (KYUK-TV Ch. 4 Bethel)—10-w, lat. 62° 12' 49", long. 159° 46' 22".

Rampart—K04LO, State of Alaska, 5900 E. Tudor Rd., Anchorage, AK 99507. 1-w, lat. 65° 30' 16", long. 150° 10' 09". See Adak.

Red Devil—K13QW, Red Devil Village Council, General Delivery, Red Devil, AK (KTUU-TV Ch. 2 Anchorage; KAKM Ch. 7 Anchorage; KTVA Ch. 11 Anchorage; KIMO Ch. 13 Anchorage; KTOO-TV Ch. 3 Juneau; KYUK-TV Ch. 4 Bethel; KUAC-TV Ch. 9 Fairbanks)—10-w, lat. 61° 47' 04", long. 157° 20' 00".

Richardson Hwy. (areas N & S)—See K04FQ, Glenallen.

★ **Rowan Bay**—K13TM, State of Alaska, 5900 E. Tudor Rd., Anchorage, AK 99507. 10-w, lat. 56° 39' 50", long. 134° 16' 06". See Adak.

Ruby—K09PK, City of Ruby, Box 15, Ruby, AK (KTUU-TV Ch. 2 Anchorage; KAKM Ch. 7 Anchorage; KTVA Ch. 11 Anchorage; KIMO Ch. 13 Anchorage; KYUK-TV Ch. 4 Bethel; KUAC-TV Ch. 9 Fairbanks; KTOO-TV Ch. 3 Juneau)—10-w, lat. 64° 44' 23", long. 155° 29' 09".

★ **Russian Mission**—K11PY, Russian Mission Village Council, General Delivery, Russian Mission, AK (KTUU-TV Ch. 2 Anchorage; KAKM Ch. 7 Anchorage; KTVA Ch. 11 Anchorage; KIMO Ch. 13 Anchorage; KYUK-TV Ch. 4 Bethel; KUAC-TV Ch. 9 Fairbanks; KTOO-TV Ch. 3 Juneau)—10-w, lat. 61° 47' 11", long. 161° 19' 11".

Translators—Alaska

- Russian Mission**—See K13MX, Aniak.
- St. George Island**—K04IE, Community Council of St. George Island, St. George Island, AK, KYUK-TV Ch. 4 Bethel; KAKM Ch. 7 Anchorage)—10-w, lat. 56° 36' 00", long. 170° 32' 30".
- St. Mary's**—K07RK, City of St. Mary's, Box 163, St. Mary's, AK (KTUU-TV Ch. 2 Anchorage; KAKM Ch. 7 Anchorage; KTVA Ch. 11 Anchorage; KIMO Ch. 13 Anchorage; KTOO-TV Ch. 3 Juneau; KYUK-TV Ch. 4 Bethel; KUAC-TV Ch. 9 Fairbanks)—10-w, lat. 62° 03' 07", long. 163° 10' 29".
- St. Mary's**—See K11MG, Pitkas.
- St. Michaels**—K02LP, State of Alaska, 5900 E. Tudor Rd., Anchorage, AK 99507. 10-w, lat. 63° 28' 43", long. 162° 02' 19". See Adak.
- St. Paul Island**—K04HM, City of St. Paul Island (KYUK-TV Ch. 4 Bethel)—10-w, lat. 57° 10' 08", long. 170° 16' 58".
- Sand Point**—K04HV, City of Sand Point, Box 16, Sand Point, AK (KYUK-TV Ch. 4 Bethel)—10-w, lat. 55° 20' 30", long. 160° 30' 00".
- Savoonga**—K09NL, Village of Savoonga (KTUU-TV Ch. 2 Anchorage; KAKM Ch. 7 Anchorage; KTVA Ch. 11 Anchorage; KIMO Ch. 13 Anchorage)—10-w, lat. 63° 41' 45", long. 170° 28' 45".
- Scammon Bay**—K07SR, State of Alaska, 5900 E. Tudor Rd., Anchorage, AK 99507. 10-w, lat. 61° 50' 33", long. 165° 34' 36". See Adak.
- Selawik**—K02JU, City of Selawik, Box 49, Selawik, AK (KYUK-TV Ch. 4 Bethel; KIMD Ch. 13 Anchorage; KTVA Ch. 11 Anchorage; KTUU-TV Ch. 2 Anchorage; KAKM Ch. 7 Anchorage)—10-w, lat. 66° 35' 57", long. 160° 00' 00".
- Seldovia**—See K02IB, Homer.
- Seldovia**—See K04JH, Homer.
- Seldovia**—See K13TR, Homer.
- Seward**—K03FD, City of Seward, Seward, AK 99664 (KTUU-TV Ch. 2 Anchorage; KAKM Ch. 7 Anchorage; KTVA Ch. 11 Anchorage; KIMO Ch. 13 Anchorage; KYUK-TV Ch. 4 Bethel; KUAC-TV Ch. 9 Fairbanks; KTOO-TV Ch. 3 Juneau)—100-w, lat. 60° 06' 18", long. 149° 26' 20".
- Seward**—K07PG, City of Seward, Seward, AK 99664 (KAKM Ch. 7 Anchorage)—10-w, lat. 60° 06' 12", long. 149° 26' 12".
- Seward**—K09DL, Denali Bcstg. Co. Inc., Box 337, Seward, AK (KTUU-TV Ch. 2 Anchorage)—10-w, lat. 60° 20' 20", long. 149° 18' 06".
- ★ **Shageluk**—K03FN, Bethel Broadcasting Inc., Box 468, Bethel, AK 99559 (KYUK-TV Ch. 4 Bethel)—10-w, lat. 62° 40' 12", long. 159° 33' 42".
- Shageluk**—K10KH, Village of Shageluk, Shageluk, AK (KTUU-TV Ch. 2 Anchorage; KAKM Ch. 7 Anchorage; KTVA Ch. 11 Anchorage; KIMO Ch. 13 Anchorage)—10-w, lat. 62° 39' 18", long. 159° 31' 33".
- Sheep Creek Pipeline Camp**—See K07LX, Five Mile Pipeline Camp.
- Shungnak**—K09NH, City of Shungnak (KTUU-TV Ch. 2 Anchorage; KAKM Ch. 7 Anchorage; KTVA Ch. 11 Anchorage; KIMO Ch. 13 Anchorage)—10-w, lat. 66° 51' 51", long. 146° 40' 38".
- Sitka**—K08JQ, Sheldon Jackson College, Box 4079, Sitka, AK (KTUU-TV Ch. 2 Anchorage; KAKM Ch. 7 Anchorage; KTVA Ch. 11 Anchorage; KIMD Ch. 13 Anchorage; KYUK-TV Ch. 4 Bethel; KUAC-TV Ch. 9 Fairbanks; KTOO-TV Ch. 3 Juneau)—10-w, lat. 57° 03' 56", long. 135° 19' 18".
- ★ **Sitka**—K08KY, Capital Community Bcstg. Inc., 224 4th St., Juneau, AK 99811 (KTOO-TV Ch. 3 Juneau)—100-w, lat. 57° 03' 13", long. 135° 21' 07".
- ★ **Sitka**—K15AX, State of Alaska, 5900 E. Tudor Rd., Anchorage, AK 99507. 20-w, lat. 57° 03' 01", long. 135° 20' 30". See Adak.
- Skagway**—K13QQ, State of Alaska, 5900 E. Tudor Rd., Anchorage, AK 99507. 10-w, lat. 59° 27' 13", long. 135° 19' 17". See Adak.
- Slana**—K04KX, State of Alaska, 5900 E. Tudor Rd., Anchorage, AK 99507. 10-w, lat. 62° 42' 27", long. 143° 58' 37". See Adak. Note: Licensed as LPTV.
- Sleetmute**—K12MD, Sleetmute Village Council, Sleetmute, AK (KTUU-TV Ch. 2 Anchorage; KAKM Ch. 7 Anchorage; KTVA Ch. 11 Anchorage; KIMO Ch. 13 Anchorage; KYUK-TV Ch. 4 Bethel; KUAC-TV Ch. 9 Fairbanks; KTOO-TV Ch. 3 Juneau)—10-w, lat. 61° 42' 12", long. 157° 10' 00".
- Snow Lake**—See K09TU, Lake Louise.
- Soldotna**—See K06MF, Kenai.
- Soldotna**—See K12LA, Kenai.
- Soldotna & Sterling**—K09GC, Channel 2 Bcstg. Co., Box 102880, Anchorage, AK 99510 (KTUU-TV Ch. 2 Anchorage)—100-w, lat. 60° 31' 53", long. 151° 04' 55".
- South Naknek**—See K11KR, Naknek.
- Sparrevohn**—K05IB, State of Alaska, 5900 E. Tudor Rd., Anchorage, AK 99507. 100-w, lat. 61° 06' 24", long. 155° 36' 21". See Adak.
- Stebbins**—K04LE, State of Alaska, 5900 E. Tudor Rd., Anchorage, AK 99507. 1-w, lat. 63° 31' 10", long. 162° 17' 15". See Adak.
- Sterling**—See K03FW, Kenai.
- Sterling**—See K06MF, Kenai.
- Sterling**—See K09GC, Soldotna.
- Sterling Highway from Clam Gulch Store to Niniilchik**—K13MB, State of Alaska, 5900 E. Tudor Rd., Anchorage, AK 99507 (KTVA Ch. 11 Anchorage)—10-w, lat. 60° 12' 53", long. 151° 24' 43".
- Sterling Highway from Clam Gulch Store to Niniilchik**—K56AQ, State of Alaska, 5900 E. Tudor Rd., Anchorage, AK 99507 (KIMO Ch. 13 Anchorage)—10-w, lat. 60° 32' 32", long. 151° 18' 30".
- Sterling Highway from Clam Gulch Store to Niniilchik**—K67AU, State of Alaska, 5900 E. Tudor Rd., Anchorage, AK 99507. 10-w, lat. 60° 16' 32", long. 151° 18' 30".
- Stony River**—K02JZ, Stony River Traditional Council, General Delivery, Stony River, AK (KTUU-TV Ch. 2 Anchorage; KAKM Ch. 7 Anchorage; KTVA Ch. 11 Anchorage; KIMO Ch. 13 Anchorage; KYUK-TV Ch. 4 Bethel; KUAC-TV Ch. 9 Fairbanks; KTOO-TV Ch. 3 Juneau)—10-w, lat. 61° 46' 59", long. 156° 35' 17".
- Stony River**—See K10JM, Georgetown.
- Suntrana**—See K13MZ, Healy.
- Sutton**—K05FU, Alaska Bcstg. Inc., 2700 E. Tudor Rd., Anchorage, AK 99507 (KIMO Ch. 13 Anchorage)—10-w, lat. 61° 44' 16", long. 148° 56' 17".
- Sutton**—K30BE, Channel 2 Bcstg. Co., Box 102880, Anchorage, AK 99510 (KTUU-TV Ch. 2 Anchorage)—1-w, lat. 61° 44' 16", long. 148° 56' 17".
- Sutton**—K49AU, Alaska Public TV Inc., 2677 Providence Dr., Anchorage, AK 99508 (KAKM Ch. 7 Anchorage)—10-w, lat. 61° 44' 16", long. 148° 56' 17".
- Sutton & Alpine**—K66CF, Northern Television Inc., Box 102200, Anchorage, AK 99510 (KTVA Ch. 11 Anchorage)—1-w, lat. 61° 44' 16", long. 148° 56' 17".
- Takotna**—K09PN, State of Alaska, 5900 E. Tudor Rd., Anchorage, AK 99507. 10-w, lat. 62° 59' 21", long. 156° 03' 42". See Adak.
- Talkeetna**—K04DO, Northern Television Inc., Box 102200, Anchorage, AK 99510 (KTVA Ch. 11 Anchorage)—1-w, lat. 62° 18' 00", long. 150° 05' 36". Requests change to lat. 62° 18' 30", long. 149° 45' 07".
- Talkeetna**—K06KG, Talkeetna Chamber of Commerce, c/o Myra Hales, Box 88, Talkeetna, AK 99676 (KIMO Ch. 13 Anchorage)—10-w, lat. 62° 18' 00", long. 150° 06' 12".
- Talkeetna**—K0900, Channel 2 Bcstg. Co., Box 102880, Anchorage, AK 99510 (KTUU-TV Ch. 2 Anchorage)—10-w, lat. 62° 17' 56", long. 150° 06' 25".
- Talkeetna**—K47AG, KAKM Anchorage, 2677 Providence, Anchorage, AK 99504 (KAKM Ch. 7 Anchorage)—1-w, lat. 62° 18' 02", long. 150° 05' 52".
- Tanacross & Tok**—K03ED, Northern Television Inc., Box 102200, Anchorage, AK 99510 (KTVF Ch. 11 Fairbanks)—1-w, lat. 63° 19' 34", long. 143° 30' 07".
- Tanana**—K02KM, City of Tanana, General Delivery, Tanana, AK (KTUU-TV Ch. 2 Anchorage; KAKM Ch. 7 Anchorage; KTVA Ch. 11 Anchorage; KIMO Ch. 13 Anchorage; KYUK-TV Ch. 4 Bethel; KUAC-TV Ch. 9 Fairbanks; KTOO-TV Ch. 3 Juneau)—10-w, lat. 65° 10' 24", long. 152° 04' 31".
- Tanunak**—K07SA, State of Alaska, 5900 E. Tudor Rd., Anchorage, AK 99507. 1-w, lat. 60° 35' 00", long. 165° 15' 32". See Adak.
- Tatitlek**—K09NE, Village of Tatitlek, Tatitlek, AK (KTUU-TV Ch. 2 Anchorage; KAKM Ch. 7 Anchorage; KTVA Ch. 11 Anchorage; KIMO Ch. 13 Anchorage)—10-w, lat. 60° 51' 51", long. 146° 40' 38".
- Telida**—K11RV, State of Alaska, Division of Communications, 5900 E. Tudor Rd., Anchorage, AK 99507. 10-w, lat. 63° 23' 03", long. 153° 16' 34". See Adak.
- Teller**—K04LW, State of Alaska, 5900 E. Tudor Rd., Anchorage, AK 99507. 1-w, lat. 65° 15' 55", long. 166° 21' 50". See Adak.
- Tenakee Springs**—K10KG, City of Tenakee Springs, Tenakee Springs, AK (KTUU-TV Ch. 2 Anchorage; KAKM Ch. 7 Anchorage; KTVA Ch. 11 Anchorage; KIMD Ch. 13 Anchorage)—10-w, lat. 57° 46' 51", long. 135° 13' 11".
- Tetlin**—K07SP, State of Alaska, 5900 E. Tudor Rd., Anchorage, AK 99507. 10-w, lat. 63° 08' 14", long. 142° 31' 28". See Adak.
- Thorne Bay**—K09HO, Ketchikan Pulp Co., Ketchikan, AK (CFTK-TV-1 Ch. 6 Prince Rupert, B.C.)—1-w, lat. 55° 34' 05", long. 132° 21' 40".
- ★ **Thorne Bay**—K11RC, State of Alaska, 5900 E. Tudor Rd., Anchorage, AK 99507. 10-w, lat. 55° 41' 08", long. 132° 31' 42". See Adak.
- Togiak**—K03FL, City of Togiak, Box 99, Togiak, AK (KTUU-TV Ch. 2 Anchorage; KAKM Ch. 7 Anchorage; KTVA Ch. 11 Anchorage; KIMO Ch. 13 Anchorage; KYUK-TV Ch. 4 Bethel; KUAC-TV Ch. 9 Fairbanks)—10-w, lat. 59° 03' 43", long. 160° 22' 33".
- Tok**—See K03ED, Tanacross.
- Tok Junction**—K07NC, Tok Community TV Inc., Box 82, Tok Junction, AK (KUAC-TV Ch. 9 Fairbanks)—1-w, lat. 63° 19' 38", long. 142° 59' 48". Licensed as LPTV.
- Toksook Bay**—K04LV, State of Alaska, 5900 E. Tudor Rd., Anchorage, AK 99507. 1-w, lat. 60° 31' 53", long. 165° 06' 19". See Adak.
- Tolsona & Glenn Hwy. (E & W of)**—K07IN, Wrangell Mountain TV & Radio Club, Box 327, Glenallen, AK (KATN Ch. 2 Fairbanks)—1-w, lat. 62° 06' 14", long. 146° 10' 12".
- Tonsina Pipeline Camp**—K07MM, Northern Television Inc., Box 102200, Anchorage, AK 99510 (KATN Ch. 2 Fairbanks)—10-w, lat. 61° 32' 54", long. 145° 13' 24".
- Toolik Pipeline Camp**—K07MW, Fairbanks TV Inc., 2700 E. Tudor Rd., Anchorage, AK 99507 (KATN Ch. 2 Fairbanks)—10-w, lat. 68° 38' 20", long. 149° 34' 20".
- Trapper Creek**—K16AF, State of Alaska, 5900 E. Tudor Rd., Anchorage, AK 99507. 100-w, lat. 62° 19' 05", long. 150° 19' 00". See Adak.
- Tuluksak**—K08ID, Bethel Broadcasting Inc., Box 468, Bethel, AK 99559 (KYUK-TV Ch. 4 Bethel)—1-w, lat. 61° 06' 08", long. 160° 57' 30".
- Tuluksak**—K11RE, State of Alaska, 5900 E. Tudor Rd., Anchorage, AK 99507. 10-w, lat. 61° 06' 08", long. 160° 57' 30". See Adak.

Tuntutuliak—See K07LR, Eek.

Tuntutuliak—K13TC, State of Alaska, 5900 E. Tudor Rd., Anchorage, AK 99507. 10-w, lat. 60° 20' 38", long. 162° 39' 50". See Adak.

Tununak—K02JB, Bethel Broadcasting Inc., Box 468, Bethel, AK 99559 (KYUK-TV Ch. 4 Bethel)—10-w, lat. 60° 35' 38", long. 165° 14' 03".

***Tyee**—K13UH, State of Alaska, 5900 E. Tudor Rd., Anchorage, AK 99507. 10-w, lat. 55° 13' 15", long. 131° 28' 52". See Adak.

Unalakleet—K04JW, City of Unalakleet, Box 28, Unalakleet, AK (KTUU-TV Ch. 2 Anchorage; KAKM Ch. 7 Anchorage; KTVA Ch. 11 Anchorage; KIMO Ch. 13 Anchorage; KYUK-TV Ch. 4 Bethel; KUAC-TV Ch. 9 Fairbanks)—10-w, lat. 63° 52' 38", long. 160° 47' 15".

Unalaska & Dutch Harbor—K02HO, State of Alaska, 5900 E. Tudor Rd., Anchorage, AK 99507. 10-w, lat. 53° 52' 36", long. 166° 32' 20". See Adak.

Upper Kenai River area—See K04DS, Cooper's Landing.

Usibelli—See K06LA, Healy.

Usibelli—See K13MZ, Healy.

***Valdez**—K02HT, City of Valdez, Box 506, Valdez, AK (KTUU-TV Ch. 2 Anchorage)—10-w, lat. 61° 09' 30", long. 146° 19' 15".

Valdez—K09OT, State of Alaska, 5900 E. Tudor Rd., Anchorage, AK 99507. 10-w, lat. 61° 07' 55", long. 146° 20' 06". See Adak.

***Valdez**—K11MA, City of Valdez, Box 506, Valdez, AK (KIMO Ch. 13 Anchorage)—10-w, lat. 60° 51' 33", long. 147° 08' 40".

***Valdez**—K13MS, City of Valdez, Box 506, Valdez, AK (KIMO Ch. 13 Anchorage)—10-w, lat. 61° 09' 30", long. 146° 19' 15".

Venetie—K02KE, Venetie Village Council (KTUU-TV Ch. 2 Anchorage; KAKM Ch. 7 Anchorage; KTVA Ch. 11 Anchorage; KIMO Ch. 13 Anchorage; KYUK-TV Ch. 4 Bethel; KUAC-TV Ch. 9 Fairbanks; KTOO-TV Ch. 3 Juneau)—10-w, lat. 67° 01' 05", long. 146° 25' 14".

Wainwright—K04IR, North Slope Borough School Board, N.S.B. School District, Box 169, Wainwright (KYUK-TV Ch. 4 Bethel; KAKM Ch. 7 Anchorage)—10-w, lat. 70° 37' 55", long. 160° 01' 00".

Wales—K04MN, State of Alaska, 5900 E. Tudor Rd., Anchorage, AK 99507. 10-w, lat. 65° 34' 35", long. 168° 00' 28". See Adak.

Whales Pass—K11RB, State of Alaska, 5900 E. Tudor Rd., Anchorage, AK 99507. 10-w, lat. 56° 06' 13", long. 133° 06' 40". See Adak.

White Bear—K07PT, Bethel Broadcasting Inc., Box 468, Bethel, AK 99559 (KYUK-TV Ch. 4 Bethel)—1-w, lat. 61° 10' 17", long. 159° 45' 55".

White Mountain—K13TD, State of Alaska, 5900 E. Tudor Rd., Anchorage,

AK 99507. 10-w, lat. 64° 41' 06", long. 163° 24' 40". See Adak.

Whittier—K02IM, Whittier Historical & Fine Arts Museum, Alaska Public Bcstg. Commission, 308 G St., Anchorage, AK (KAKM Ch. 7 Anchorage; KYUK-TV Ch. 4 Bethel)—10-w, lat. 60° 46' 15", long. 148° 41' 20".

Wildwood (S & N rural areas)—K13GO, Northern Television Inc., Box 102200, Anchorage, AK 99510 (KTVA Ch. 11 Anchorage)—1-w, lat. 60° 35' 12", long. 151° 18' 30".

***Wiseman**—K13TA, State of Alaska, 5900 E. Tudor Rd., Anchorage, AK 99507. 10-w, lat. 67° 24' 40", long. 150° 06' 32". See Adak.

Womans Bay—K07ST, State of Alaska, 5900 E. Tudor Rd., Anchorage, AK 99507. 10-w, lat. 57° 43' 23", long. 152° 31' 08". See Adak.

Wood River—See K02GU, Dillingham.

Wrangell—K15AJ, State of Alaska, 5900 E. Tudor Rd., Anchorage, AK 99507. 10-w, lat. 56° 27' 14", long. 132° 22' 54". See Adak.

Wrangell—K21AF, State of Alaska, 5900 E. Tudor Rd., Anchorage, AK 99507. 10-w, lat. 56° 27' 14", long. 132° 22' 54". See Adak.

Wrangell & Prista—K090Q, Capital Community Bcstg. Inc., 224 4th St., Juneau, AK 99811 (KTUU-TV Ch. 2 Anchorage; KAKM Ch. 7 Anchorage; KTVA Ch. 11 Anchorage; KIMO Ch. 13 Anchorage; KTOO-TV Ch. 3 Juneau)—10-w, lat. 56° 27' 14", long. 132° 22' 54".

Yakutat—K02ID, Yakutat City School District, Alaska Educational Bcstg. Commission, 308 G St., Anchorage, AK (KYUK-TV Ch. 4 Bethel)—10-w, lat. 59° 32' 39", long. 139° 43' 32".

ARIZONA

Alpine—K06DZ, Alpine Community TV, Alpine, AZ (KOLD-TV Ch. 13 Tucson)—1-w, lat. 33° 49' 55", long. 109° 09' 48".

Alpine—K07IQ, Alpine Community TV, Alpine, AZ (KGUN Ch. 9 Tucson)—1-w, lat. 33° 49' 55", long. 109° 09' 48".

Alpine—K11JS, Alpine Community TV, Alpine, AZ (KVOA-TV Ch. 4 Tucson)—1-w, lat. 33° 49' 55", long. 109° 09' 48".

Artesia—See K57CU, Duncan.

Artesia—See K65CM, Duncan.

Artesia—See K67CP, Duncan.

Artesia—See K69DG, Duncan.

Ash Fork, Grand Canyon & Parks—K66AM, Bill Williams TV Assn. Inc., Box 415, Ash Fork, AZ (KPHO-TV Ch. 5 Phoenix)—50-w, lat. 35° 12' 00", long. 112° 12' 30".

Ash Fork, Grand Canyon & Parks—K70BO, Bill Williams TV Assn. Inc., Box 415, Ash Fork, AZ (KTSP-TV Ch. 10 Phoenix)—50-w, lat. 35° 12' 00", long. 112° 12' 30".

Ash Fork, Grand Canyon & Parks—K72BI, Bill Williams TV Assn. Inc., Box



PO Box 68 • White Haven, PA 18661 • 717-443-9575
1-800-233-6193
FAX 717-443-9257

UHF, VHF, ITFS/MMDS

Broadcast / Tower / Studio

Products and Service

Turnkey Systems Since 1960

415, Ash Fork, AZ (KPNX Ch. 12 Phoenix-Mesa)—50-w, lat. 35° 12' 00", long. 112° 12' 30".

Ash Fork, Grand Canyon & Parks—K74BW, Bill Williams TV Assn. Inc., Box 415, Ash Fork, AZ (KTVK Ch. 3 Phoenix)—50-w, lat. 35° 12' 00", long. 112° 12' 30".

Ash Fork, Grand Canyon & Williams—K64AP, Arizona Board of Regents, c/o KAET, Arizona State U., Tempe, AZ 85281 (KAET Ch. 8 Phoenix)—50-w, lat. 35° 15' 00", long. 112° 13' 03".

Bagdad—See K51AM, Sycamore Mobile Home Park.

Bagdad—See K53AS, Sycamore Mobile Home Park.

Bagdad—See K55CO, Sycamore Mobile Home Park.

Bagdad—See K57CA, Sycamore Mobile Home Park.

Bagdad—See K59CA, Sycamore Mobile Home Park.

Bagdad—K61BV, Cyprus Mines Corp., 555 S. Flower St., Los Angeles, CA (KTVK Ch. 3 Phoenix)—1-w, lat. 34° 34' 46", long. 113° 09' 44".

Bagdad—K63BT, Cyprus Mines Corp., 555 S. Flower St., Los Angeles, CA (KPHO-TV Ch. 5 Phoenix)—1-w, lat. 34° 34' 46", long. 113° 09' 44".

Bagdad—K65CD, Cyprus Mines Corp., 555 S. Flower St., Los Angeles, CA (KAET Ch. 8 Phoenix)—1-w, lat. 34° 34' 46", long. 113° 09' 44".

Bagdad—K67CG, Cyprus Mines Corp., 555 S. Flower St., Los Angeles, CA (KTSP-TV Ch. 10 Phoenix)—1-w, lat. 34° 34' 46", long. 113° 09' 44".

Bagdad—K69CY, Cyprus Mines Corp., 555 S. Flower St., Los Angeles, CA (KPNX Ch. 12 Phoenix-Mesa)—1-w, lat. 34° 34' 46", long. 113° 09' 44".

Big Park Valley area, Jacks Canyon, Oak Creek & Valley Vista Estates—K47AA, Bell Rock TV Club Inc., Box 1805, Sedona, AZ (KTVK Ch. 3 Phoenix)—10-w, lat. 34° 46' 28", long. 111° 45' 43".

Big Park Valley area, Jacks Canyon, Oak Creek & Valley Vista Estates—K49AE, Bell Rock TV Club Inc., Box 1805, Sedona, AZ (KPHO-TV Ch. 5 Phoenix)—10-w, lat. 34° 46' 28", long. 111° 45' 43".

Big Park Valley area, Jacks Canyon, Oak Creek & Valley Vista Estates—K51AG, Bell Rock TV Club Inc., Box 1805, Sedona, AZ (KAET Ch. 8 Phoenix)—10-w, lat. 34° 46' 28", long. 111° 45' 43".

Big Park Valley area, Jacks Canyon, Oak Creek & Valley Vista Estates—K53AI, Bell Rock TV Club Inc., Box 1805,

Sedona, AZ (KTSP-TV Ch. 10 Phoenix)—10-w, lat. 34° 46' 28", long. 111° 45' 43".

Big Park Valley area, Jacks Canyon, Oak Creek, Jacks Canyon & Valley Vista Estates—K45AE, Bell Rock TV Club Inc., Box 1805, Sedona, AZ (KPNX Ch. 12 Phoenix-Mesa)—10-w, lat. 34° 46' 28", long. 111° 45' 43".

Big Sandy Valley—K31BI, Mohave County Board of Supervisors, Box 390, Kingman, AZ 86401 (KLAS-TV Ch. 8 Las Vegas, NV)—100-w, lat. 36° 06' 37", long. 113° 52' 55".

Big Sandy Valley—K75AI, Mohave County Board of Supervisors, Box 390, Kingman, AZ 86401 (KTVK Ch. 3 Phoenix)—10-w, lat. 35° 06' 15", long. 113° 53' 00".

Bisbee, Green Valley, Patagonia, Sierra Vista, Sonoita & Tucson—K57BD, Trinity Broadcasting of Arizona Inc., 3551 E. MacDowell Rd., Phoenix, AZ 85008 (KPAZ-TV Ch. 21 Phoenix)—100-w, lat. 31° 51' 19", long. 110° 46' 02".

Bouse—K04JC, Bouse Booster Club Inc., Box 236, Bouse, AZ (KTSP-TV Ch. 10 Phoenix)—1-w, lat. 33° 56' 10", long. 114° 03' 42".

Bouse—K07LD, Bouse Booster Club Inc., Box 236, Bouse, AZ (KTVK Ch. 3 Phoenix)—1-w, lat. 33° 56' 10", long. 114° 03' 42".

Bouse—K110B, Bouse Booster Club Inc., Box 236, Bouse, AZ (KPHO-TV Ch. 5 Phoenix)—1-w, lat. 33° 56' 10", long. 114° 03' 42".

Bullhead City—K02HR, Mohave County Board of Supervisors, Box 390, Kingman, AZ 86401 (KAET Ch. 8 Phoenix)—10-w, lat. 35° 12' 46", long. 114° 33' 18".

Bullhead City—K04GT, Mohave County Board of Supervisors, Box 390, Kingman, AZ 86401 (KTVK Ch. 3 Phoenix)—10-w, lat. 35° 12' 46", long. 114° 33' 18".

Bullhead City—K09KG, Mohave County Board of Supervisors, Box 390, Kingman, AZ 86401 (KPNX Ch. 12 Phoenix-Mesa)—10-w, lat. 35° 12' 46", long. 114° 33' 18".

Bullhead City—K11LX, Mohave County Board of Supervisors, Box 390, Kingman, AZ 86401 (KPHO-TV Ch. 5 Phoenix)—10-w, lat. 35° 12' 46", long. 114° 33' 18".

Bullhead City—K120F, Mohave County Board of Supervisors, Box 390, Kingman, AZ 86401 (KVUU-TV Ch. 5 Henderson-Las Vegas, NV)—10-w, lat. 35° 12' 46", long. 114° 33' 18".

Bullhead City—K13LA, Mohave County Board of Supervisors, Box 390, Kingman, AZ 86401 (KTSP-TV Ch. 10 Phoenix)—10-w, lat. 35° 12' 46", long. 114° 33' 18".

Translators—Arizona

- Bullhead City**—See K19BR, Needles, CA.
- Bullhead City**—See K308Q, Needles, CA.
- Cactus**—See K57CU, Duncan.
- Cactus**—See K65CM, Duncan.
- Cactus**—See K67CP, Duncan.
- Cactus**—See K69DG, Duncan.
- Camp Verde, Cornville, Rimrock & Verde Valley**—K04GL, Verde Valley TV Club Committee, Box 186, Camp Verde, AZ (KTSP-TV Ch. 10 Phoenix)—1-w, lat. 34° 28' 13", long. 111° 52' 21".
- Camp Verde, Cornville, Rimrock & Verde Valley**—K06AQ, Verde Valley TV Club Committee, Box 186, Camp Verde, AZ (KPNX Ch. 12 Phoenix-Mesa)—1-w, lat. 34° 28' 13", long. 111° 52' 21".
- Camp Verde, Cornville, Rimrock & Verde Valley**—K07BT, Verde Valley TV Club Committee, Box 186, Camp Verde, AZ (KTVK Ch. 3 Phoenix)—1-w, lat. 34° 28' 13", long. 111° 52' 21".
- Camp Verde, Cornville, Rimrock & Verde Valley**—K09MD, Verde Valley TV Club Committee, Box 186, Camp Verde, AZ (KPHO-TV Ch. 5 Phoenix)—1-w, lat. 34° 28' 13", long. 111° 52' 21".
- Camp Verde, Cornville, Rimrock & Verde Valley**—K11MI, Verde Valley TV Club Committee, Box 186, Camp Verde, AZ (KAET Ch. 8 Phoenix)—1-w, lat. 34° 28' 13", long. 111° 52' 21".
- Camp Verde, Cornville, Rimrock & Verde Valley**—K11NR, Verde Valley TV Club Committee, Box 186, Camp Verde, AZ (KTVK Ch. 3 Phoenix)—1-w, lat. 34° 28' 13", long. 111° 52' 21".
- Camp Verde, Cornville, Rimrock & Verde Valley**—K57DF, Verde Valley TV Club Committee, Box 186, Camp Verde, AZ (KPNX Ch. 12 Phoenix-Mesa)—10-w, lat. 34° 28' 13", long. 111° 52' 21".
- Camp Verde, Cornville, Rimrock & Verde Valley**—K59BF, Verde Valley TV Club Committee, Box 186, Camp Verde, AZ (KTVK Ch. 3 Phoenix)—10-w, lat. 34° 28' 13", long. 111° 52' 21".
- Camp Verde, Cornville, Rimrock & Verde Valley**—K61BG, Verde Valley TV Club Committee, Box 186, Camp Verde, AZ (KPHO-TV Ch. 5 Phoenix)—10-w, lat. 34° 28' 13", long. 111° 52' 21".
- Camp Verde, Cornville, Rimrock & Verde Valley**—K63BG, Verde Valley TV Club Committee, Box 186, Camp Verde, AZ (KAET Ch. 8 Phoenix)—10-w, lat. 34° 28' 13", long. 111° 52' 21".
- Camp Verde, Cornville, Rimrock & Verde Valley**—K65BK, Verde Valley TV Club Committee, Box 186, Camp Verde, AZ (KTSP-TV Ch. 10 Phoenix)—10-w, lat. 34° 28' 13", long. 111° 52' 21".
- Cane Beds**—See K07SC, Hildale, UT.
- Cane Beds**—See K09SU, Hildale, UT.
- Cane Beds**—See K11QQ, Hildale, UT.
- Cane Beds**—See K13SR, Hildale, UT.
- Casas Adobes**—K02BW, Lee Enterprises Inc., 130 E. 2nd St., Davenport, IA 52801 (KGUN Ch. 9 Tucson)—100-w, lat. 32° 12' 53", long. 111° 00' 20".
- Casas Adobes**—K07DA, NPG of Arizona Inc., Box 29, St. Joseph, MO 64502-0029 (KOLD-TV Ch. 13 Tucson)—10-w, lat. 32° 14' 22", long. 110° 58' 13".
- Casas Adobes**—K64BV, H & C Communications Inc., 540 Corporation Ave., Holly Hill, FL 32017 (KVOA-TV Ch. 4 Tucson)—632-w, lat. 32° 12' 53", long. 111° 00' 20".
- Central**—See K57CU, Duncan.
- Central**—See K65CM, Duncan.
- Central**—See K67CP, Duncan.
- Central**—See K69DG, Duncan.
- Chambers, Lupton, Navajo & Sanders**—K07JR, Puerco Valley TV Assn. Inc., Box 15, Navajo, AZ (KNAZ-TV Ch. 2 Flagstaff)—1-w, lat. 35° 07' 24", long. 109° 11' 55".
- ★ **Chambers, Lupton, Navajo & Sanders**—K110Z, Puerco Valley TV Assn. Inc., Box 15, Navajo, AZ (KOAT-TV Ch. 7 Albuquerque, NM)—10-w, lat. 35° 07' 24", long. 109° 11' 55".
- Chambers, Lupton, Navajo & Sanders**—K13KT, Puerco Valley TV Assn. Inc., Box 15, Navajo, AZ (KGGM-TV Ch. 13 Albuquerque, NM)—1-w, lat. 35° 07' 24", long. 109° 11' 55".
- Chinle**—K06HH, Regents of U. of New Mexico and Board of Education of the City of Albuquerque, 1130 University NE, Albuquerque, NM 87102 (KNME-TV Ch. 5 Albuquerque, NM)—10-w, lat. 36° 09' 20", long. 109° 35' 46".
- Chinle**—K08HQ, KOB-TV Inc., 4 Broadcast Plaza SW, Albuquerque, NM 87104 (KOB-TV Ch. 4 Albuquerque, NM)—10-w, lat. 36° 09' 20", long. 109° 35' 46".
- Chinle**—K10IN, KOATV Inc., 3801 Carlisle Blvd. NE, Albuquerque, NM 87107 (KOATV Ch. 7 Albuquerque, NM)—10-w, lat. 36° 09' 20", long. 109° 35' 46".
- Chinle**—K12JB, New Mexico Bcstg. Co. Inc., 13 Broadcast Plaza, Albuquerque, NM 87104 (KGGM-TV Ch. 13 Albuquerque, NM)—10-w, lat. 36° 09' 20", long. 109° 35' 46".
- Chinle**—K51AV, Navajo Nation (K40AP Ch. 40 Tsaille)—100-w, lat. 36° 21' 15", long. 109° 49' 45".
- Chino Valley**—See K55DB, Prescott.
- Chloride**—K64AW, Mohave County Board of Supervisors, Box 390, Kingman, AZ 86401 (KTVK Ch. 3 Phoenix)—10-w, lat. 35° 23' 57", long. 114° 09' 17".
- Chloride**—K74AN, Mohave County Board of Supervisors, Box 390, Kingman, AZ 86401 (KVBC Ch. 3 Las Vegas, NV)—10-w, lat. 35° 23' 57", long. 114° 09' 17".
- Chloride**—K77AM, Mohave County Board of Supervisors, Box 390, Kingman, AZ 86401 (KLAS-TV Ch. 8 Las Vegas, NV)—10-w, lat. 35° 23' 57", long. 114° 09' 17".
- Clarkdale**—See K38AI, Cottonwood.
- Clarkdale, Cornville & Cottonwood**—K40AD, Meredith Corp., Box 20100, 4016 N. Black Canyon Highway, Phoenix, AZ 85017 (KPHO-TV Ch. 5 Phoenix)—1000-w, lat. 34° 41' 12", long. 112° 06' 59".
- Clarkdale, Cornville, Cottonwood & Prescott Valley**—K42AC, Arizona Board of Regents, c/o KAET, Arizona State U., Tempe, AZ 85281 (KAET Ch. 8 Phoenix)—1000-w, lat. 34° 41' 12", long. 112° 06' 59".
- Clarkdale, Cottonwood & Verde Valley**—K36AE, Great American TV & Radio Co. Inc., 511 W. Adams St., Phoenix, AZ 85003 (KTSP-TV Ch. 10 Phoenix)—100-w, lat. 34° 41' 14", long. 112° 06' 59".
- Clay Springs, Lakeside, Pinedale, Pine Top, Show Low, Snowflake & Taylor**—K03FB, Arizona Board of Regents, c/o KAET, Arizona State U., Tempe, AZ 85281 (KUATV Ch. 6 Tucson)—10-w, lat. 34° 12' 22", long. 109° 56' 34".
- Clay Springs, Lakeside, Pinedale, Pine Top, Show Low, Snowflake & Taylor**—K05GB, Porter Mountain Antenna TV Assn., Box 66, 680 W. 5th South, Snowflake, AZ (KGUN Ch. 9 Tucson)—10-w, lat. 34° 12' 22", long. 109° 56' 34".
- Clay Springs, Lakeside, Pinedale, Pine Top, Show Low, Snowflake & Taylor**—K07DJ, Porter Mountain Antenna TV Assn., Box 66, 680 W. 5th South, Snowflake, AZ (KOLD-TV Ch. 13 Tucson)—10-w, lat. 34° 12' 22", long. 109° 56' 34".
- Clay Springs, Lakeside, Pinedale, Pine Top, Show Low, Snowflake & Taylor**—K11NR, Porter Mountain Antenna TV Assn., Box 66, 680 W. 5th South, Snowflake, AZ (KVDA-TV Ch. 4 Tucson)—10-w, lat. 34° 12' 22", long. 109° 56' 34".
- ★ **Colorado City**—K17BR, Town of Colorado City, Box 70, Colorado City, AZ 86021 (KTVK Ch. 3 Phoenix)—100-w, lat. 36° 54' 11", long. 113° 01' 58".
- Concho Valley Units 1, 2, 4 & 5 Subdivisions**—K55BK, Lake Investment Co., Suite 401, 3550 N. Central, Phoenix, AZ (KVOA-TV Ch. 4 Tucson)—1-w, lat. 34° 24' 43", long. 109° 37' 10".
- Concho Valley Units 1, 2, 4 & 5 Subdivisions**—K57AU, Lake Investment Co., Suite 401, 3550 N. Central, Phoenix, AZ (KGUN Ch. 9 Tucson)—1-w, lat. 34° 24' 43", long. 109° 37' 10".
- Concho Valley Units 1, 2, 4 & 5 Subdivisions**—K59AZ, Lake Investment Co., Suite 401, 3550 N. Central, Phoenix, AZ (KOLD-TV Ch. 13 Tucson)—1-w, lat. 34° 24' 43", long. 109° 37' 10".
- Cornville**—See K04GL, Camp Verde.
- Cornville**—See K06AQ, Camp Verde.
- Cornville**—See K07BT, Camp Verde.
- Cornville**—See K09MD, Camp Verde.
- Cornville**—See K11MI, Camp Verde.
- Cornville**—See K38AI, Cottonwood.
- Cornville**—See K40AD, Clarkdale.
- Cornville**—See K42AC, Clarkdale.
- Cornville**—See K57DC, Camp Verde.
- Cornville**—See K59BF, Camp Verde.
- Cornville**—See K61BG, Camp Verde.
- Cornville**—See K63BG, Camp Verde.
- Cornville**—See K65BK, Camp Verde.
- Cottonwood**—K16BP, Howard F. Roycroft, 555 13th St. NW, Washington, DC 20004 (KUTP Ch. 45 Phoenix)—1000-w, lat. 34° 42' 17", long. 112° 06' 55".
- Cottonwood**—See K36AE, Clarkdale.
- Cottonwood**—See K40AD, Clarkdale.
- Cottonwood**—See K42AC, Clarkdale.
- Cottonwood**—K44CN, Scripps Howard Inc., 4625 S. 33rd Place, Phoenix, AZ 85040 (KNXV-TV Ch. 15 Phoenix). Note: Licensed as LPTV.
- ★ **Cottonwood**—K46CA, Yavapai College, 100-w, lat. 34° 42' 17", long. 112° 06' 55".
- Cottonwood**—K58AV, Trinity Broadcasting of Arizona Inc., 3551 E. MacDowell Rd., Phoenix, AZ 85008 (KPAZ-TV Ch. 21 Phoenix)—100-w, lat. 34° 42' 00", long. 112° 07' 06".
- Cottonwood, Clarkdale & Cornville**—K38AI, Arizona Television Co., 3435 N. 16th St., Phoenix, AZ 85016 (KTVK Ch. 3 Phoenix)—1000-w, lat. 34° 41' 12", long. 112° 06' 59".
- Cross Canyon**—K57EF, Ganado Community TV Club, Box 614, Ganado, AZ (KGGM-TV Ch. 13 Albuquerque, NM)—1-w, lat. 35° 45' 46", long. 109° 10' 12".
- Davis Dam**—See K19BR, Needles, CA.
- Davis Dam**—See K308Q, Needles, CA.
- Deer Lodge, Hyde Park & Seligman**—K07DD, Seligman Recreation Assn., Box 307, Seligman, AZ (KTVK Ch. 3 Phoenix)—1-w, lat. 35° 21' 25", long. 112° 56' 45".
- Deer Lodge, Hyde Park & Seligman**—K09IO, Seligman Recreation Assn., Box 307, Seligman, AZ (KTSP-TV Ch. 10 Phoenix)—1-w, lat. 35° 21' 25", long. 112° 56' 45".
- Deer Lodge, Hyde Park & Seligman**—K11IT, Seligman Recreation Assn., Box 307, Seligman, AZ (KPNX Ch. 12 Phoenix-Mesa)—1-w, lat. 35° 21' 25", long. 112° 56' 45".
- Deer Lodge, Hyde Park & Seligman**—K13HJ, Seligman Recreation Assn., Box 307, Seligman, AZ (KPHO-TV Ch. 5 Phoenix)—1-w, lat. 35° 21' 25", long. 112° 56' 45".
- ★ **Dolan Springs**—K41BZ, Mohave County Board of Supervisors, Box 390, Kingman, AZ 86401 (KPNX Ch. 12 Phoenix-Mesa)—100-w, lat. 35° 35' 42", long. 114° 14' 46".
- ★ **Dolan Springs**—K62CH, Mohave County Board of Supervisors, Box 390, Kingman, AZ 86401 (KTVK Ch. 3 Phoenix)—100-w, lat. 35° 35' 42", long. 114° 14' 46".
- Dolan Springs**—K80CT, Mohave County Board of Supervisors, Box 390, Kingman,

AZ 86401 (KNX Ch. 12 Phoenix-Mesa)—20-w, lat. 35° 23' 27", long. 114° 22' 03".

Doney Park area—K77BJ, Mt. Elden Rural TV Inc., El Paso Natural Gas Co., Box 1492, El Paso, TX (KPHO-TV Ch. 5 Phoenix)—10-w, lat. 35° 14' 27", long. 111° 35' 48".

Duncan—K23CK, Arizona Board of Regents, U. of Arizona, Modern Languages Bldg., Tucson, AZ 85721 (KUAT-TV Ch. 6 Tucson)—100-w, lat. 32° 53' 14", long. 109° 18' 49".

Duncan—K47DA, Southern Greenlee County TV Assn. Inc., 222 N. Hwy. 75, Duncan, AZ 85534 (KOLD-TV Ch. 13 Tucson)—930-w, lat. 32° 53' 14", long. 109° 18' 49".

Duncan—K49CH, Southern Greenlee County TV Assn. Inc., 222 N. Hwy. 75, Duncan, AZ 85534 (KNXV-TV Ch. 15 Phoenix)—930-w, lat. 32° 53' 14", long. 109° 18' 49".

Duncan—K53DL, Southern Greenlee County TV Assn. Inc., 222 N. Hwy. 75, Duncan, AZ 85534 (KUTP Ch. 45 Phoenix)—500-w, lat. 32° 53' 14", long. 109° 18' 49".

Duncan, Franklin, Loma Linda Estates, Sheldon, Verde Lee Acres & York—K02FV, York-Sheldon TV Assn., Box 67, Rte. 2, Duncan, AZ (KGUN Ch. 9 Tucson)—5-w, lat. 32° 53' 14", long. 109° 18' 49".

Duncan, Franklin, Loma Linda Estates, Sheldon, Verde Lee Acres & York—K07IR, York-Sheldon TV Assn., Box 67, Rte. 2, Duncan, AZ (KOLD-TV Ch. 13 Tucson)—10-w, lat. 32° 53' 14", long. 109° 18' 49".

Duncan, Franklin, Loma Linda Estates, Sheldon, Verde Lee Acres & York—K11JJ, York-Sheldon TV Assn., Box 67, Rte. 2, Duncan, AZ (KVOA-TV Ch. 4 Tucson)—10-w, lat. 32° 53' 14", long. 109° 18' 49".

Duncan, Franklin, Loma Linda, Sheldon, Verde Lee & York, AZ & Virden, NM (azimuth 1); Artesia, Cactus, Central, Lone Star, Safford, San Jose, Solomon, Thatcher & Pima (azimuth 2)—K57CU, Southern Greenlee County TV Assn. Inc., 222 N. Hwy. 75, Duncan, AZ 85534 (KPHO-TV Ch. 5 Phoenix)—50-w per azimuth, lat. 32° 53' 14", long. 109° 18' 49".

Duncan, Franklin, Loma Linda, Sheldon, Verde Lee & York, AZ & Virden, NM (azimuth 1); Artesia, Cactus, Central, Lone Star, Safford, San Jose, Solomon, Thatcher & Pima (azimuth 2)—K65CM, Southern Greenlee County TV Assn. Inc., 222 N. Hwy. 75, Duncan, AZ 85534 (KAET Ch. 8 Phoenix)—50-w per azimuth, lat. 32° 53' 14", long. 109° 18' 49".

Duncan, Franklin, Loma Linda, Sheldon, Verde Lee & York, AZ & Virden, NM (azimuth 1); Artesia, Cactus, Central, Lone Star, Safford, San Jose, Solomon, Thatcher & Pima (azimuth 2)—K67CP, Southern Greenlee County TV Assn. Inc., 222 N. Hwy. 75, Duncan, AZ 85534 (KTVK Ch. 3 Phoenix)—50/AZIM-w, lat. 32° 53' 14".

long. 109° 18' 49". San Jose, Solomon, Thatcher & Pima (azimuth 2).

Duncan, Franklin, Loma Linda, Sheldon, Verde Lee & York, AZ & Virden, NM (azimuth 1); Artesia, Cactus, Central, Lone Star, Safford, San Jose, Solomon, Thatcher & Pima (azimuth 2)—K69DG, Southern Greenlee County TV Assn. Inc., 222 N. Hwy. 75, Duncan, AZ 85534 (KOLD-TV Ch. 13 Tucson)—50-w per azimuth, lat. 32° 53' 14", long. 109° 18' 49".

East Flagstaff & Leupp—K68BW, Great American TV & Radio Co. Inc., 511 W. Adams St., Phoenix, AZ 85003 (KTSP-TV Ch. 10 Phoenix)—100-w, lat. 35° 14' 26", long. 111° 35' 48".

El Paso Gas Co. Navajo Compressor Station—K53AQ, Regents of U. of New Mexico and Board of Education of the City of Albuquerque, 1130 University Blvd. NE, Albuquerque, NM 87102 (KNME-TV Ch. 5 Albuquerque, NM)—10-w, lat. 35° 40' 15", long. 109° 12' 03".

El Paso Natural Gas Co. Navajo Compressor Station—K68BL, El Paso Natural Gas Co., Box 1492, El Paso, TX 79978 (KOB-TV Ch. 4 Albuquerque, NM)—10-w, lat. 35° 40' 15", long. 109° 12' 03".

Flagstaff—K13JI, Great American TV & Radio Co. Inc., 511 W. Adams St., Phoenix, AZ 85003 (KTSP-TV Ch. 10 Phoenix)—100-w, lat. 35° 14' 28", long. 111° 36' 40". Requests change to Ch. 26, lat. 35° 14' 34", long. 111° 36' 40".

★ **Flagstaff—K28CW**, Howard F. Roycroft, 555 13th St. NW, Washington, DC 20004 (KUTP Ch. 45 Phoenix)—135-w, lat. 35° 14' 26", long. 111° 35' 48".

Flagstaff—K52CM, Scripps Howard Inc., 4625 S. 33rd Place, Phoenix, AZ 85040 (KNXV-TV Ch. 15 Phoenix)—100-w, lat. 35° 14' 26", long. 111° 35' 48".

Flagstaff—K60BP, Arizona Television Co., 3435 N. 16th St., Phoenix, AZ 85016 (KTVK Ch. 3 Phoenix)—100-w.

Flagstaff—K62BA, Trinity Broadcasting of Arizona Inc., 3551 E. MacDowell Rd., Phoenix, AZ 85008 (KPAZ-TV Ch. 21 Phoenix)—100-w, lat. 35° 14' 28", long. 111° 36' 35".

Flagstaff—K64BI, Meredith Corp., Box 20100, 4016 N. Black Canyon Highway, Phoenix, AZ 85017 (KPHO-TV Ch. 5 Phoenix)—100-w, lat. 35° 14' 28", long. 111° 36' 35".

★ **Flagstaff—K66BS**, Arizona Board of Regents, c/o KAET, Arizona State U., Tempe, AZ 85281 (KAET Ch. 8 Phoenix)—100-w, lat. 35° 14' 28", long. 111° 36' 35".

Fort Defiance, St. Michaels & Window Rock—K65BI, Navajo Tribal Council, Window Rock, AZ (KOB-TV Ch. 4 Albuquerque, NM)—100-w, lat. 35° 33' 36", long. 109° 06' 30".

Fort Defiance, St. Michaels & Window Rock—K67BQ, Navajo Tribal Council, Window Rock, AZ (KOAT-TV Ch. 7 Albuquerque, NM)—100-w, lat. 35° 33' 36", long. 109° 06' 30".

Fort Defiance, St. Michaels & Window Rock—K69BV, Navajo Tribal Council, Window Rock, AZ (KGGM-TV Ch. 13 Albu-



PO Box 68

White Haven, PA 18661

717-443-9575

1-800-233-8193

FAX 717-443-9257

UHF, VHF, ITFS/MMDS

Broadcast / Tower / Studio Products and Service

Turnkey Systems Since 1960

querque, NM)—100-w, lat. 35° 33' 36", long. 109° 06' 30".

Franklin—See K02FV, Duncan.

Franklin—See K07IR, Duncan.

Franklin—See K11JJ, Duncan.

Franklin—See K57CU, Duncan.

Franklin—See K65CM, Duncan.

Franklin—See K67CP, Duncan.

Franklin—See K69DG, Duncan.

Gadsden—See K61AX, Mohawk Valley.

Gadsden—See K67BI, Mohawk Valley.

Ganado—K04NB, Regents of U. of New Mexico and Board of Education of the City of Albuquerque, 1130 University Blvd. NE, Albuquerque, NM 87102 (KNME-TV Ch. 5 Albuquerque, NM)—10-w, lat. 35° 40' 40", long. 109° 33' 28".

Ganado—K07PR, Ganado Community TV Club, Box 614, Ganado, AZ (KOB-TV Ch. 4 Albuquerque, NM)—10-w, lat. 35° 40' 40", long. 109° 33' 28".

Ganado—K09OI, Ganado Community TV Club, Box 614, Ganado, AZ (KOAT-TV Ch. 7 Albuquerque, NM)—10-w, lat. 35° 40' 40", long. 109° 33' 28".

Ganado—K11KY, Ganado Community TV Club, Box 614, Ganado, AZ (KGGM-TV Ch. 13 Albuquerque, NM)—1-w, lat. 35° 40' 40", long. 109° 33' 28".

Ganado—K13PX, Ganado Community TV Club, Box 614, Ganado, AZ (KGGM-TV Ch. 13 Albuquerque, NM)—10-w, lat. 35° 40' 40", long. 109° 33' 28".

Ganado & Greasewood—K04HW, Navajo Tribe, Communications Dept., Box 86, Fort Defiance, AZ (KTSP-TV Ch. 10 Phoenix)—10-w, lat. 35° 28' 16", long. 110° 11' 19".

Gas City—See K19BR, Needles, CA.

Gas City—See K30BQ, Needles, CA.

Gas City, Mohave County & Topock, AZ & Needles, CA—K58AP, Mohave County Board of Supervisors, Box 390, Kingman, AZ 86401 (KVVU-TV Ch. 5 Henderson-Las Vegas, NV)—20-w, lat. 35° 02' 09", long. 114° 22' 14".

Gas City, Mohave County & Topock, AZ & Needles, CA—K62AG, Mohave County Board of Supervisors, Box 390, Kingman, AZ 86401 (KAET Ch. 8 Phoenix)—100-w, lat. 35° 02' 09", long. 114° 22' 14".

Gas City, Mohave County & Topock, AZ & Needles, CA—K64AG, Mohave County Board of Supervisors, Box 390, Kingman, AZ 86401 (KPHO-TV Ch. 5 Phoenix)—100-w, lat. 35° 02' 09", long. 114° 22' 14".

Globe & Miami—K57BQ, Community TV Project, 4016 N. Black Canyon Hwy., Phoenix, AZ (KTVK Ch. 3 Phoenix)—20-w, lat. 33° 20' 20", long. 110° 52' 16".

Globe & Miami—K59CI, Meredith Corp., Box 20100, 4016 N. Black Canyon Highway, Phoenix, AZ 85017 (KPHO-TV Ch. 5 Phoenix)—20-w, lat. 33° 20' 20", long. 110° 52' 16".

Globe & Miami—K63DK, Community TV Project, 4016 N. Black Canyon Hwy., Phoenix, AZ (KPAZ-TV Ch. 21 Phoenix)—20-w, lat. 33° 20' 20", long. 110° 52' 16".

Globe & Miami—K67AB, Community TV Project, 4016 N. Black Canyon Hwy., Phoenix, AZ (KAET Ch. 8 Phoenix)—20-w, lat. 33° 20' 20", long. 110° 52' 16".

Globe & Miami—K70BY, Community TV Project, 4016 N. Black Canyon Hwy., Phoenix, AZ (KNX Ch. 12 Phoenix-Mesa)—20-w, lat. 33° 20' 20", long. 110° 52' 16".

Golden Valley—K11TA, Mohave County Board of Supervisors, 315 E. Oak St., Kingman, AZ 86401 (KTVK Ch. 3 Phoenix)—10-w, lat. 35° 13' 40", long. 114° 12' 54".

Golden Valley—K46CG, Mohave County Board of Supervisors, 315 E. Oak St., Kingman, AZ 86401 (KTSP-TV Ch. 10 Phoenix)—100-w, lat. 35° 13' 40", long. 114° 12' 54".

Grand Canyon—K07LQ, Grand Canyon Recreation Assn., Box 553, Grand Canyon, AZ (KPHO-TV Ch. 5 Phoenix)—1-w, lat. 36° 03' 05", long. 112° 09' 15".

Grand Canyon—K09IP, Grand Canyon Recreation Assn., Box 553, Grand Canyon, AZ (KTSP-TV Ch. 10 Phoenix)—1-w, lat. 36° 03' 05", long. 112° 09' 15".

Grand Canyon—K11IU, Grand Canyon Recreation Assn., Box 553, Grand Canyon, AZ (KNX Ch. 12 Phoenix-Mesa)—1-w, lat. 36° 03' 05", long. 112° 09' 15".

Grand Canyon—K13IZ, Grand Canyon Recreation Assn., Box 553, Grand Canyon, AZ (KTVK Ch. 3 Phoenix)—1-w, lat. 36° 03' 05", long. 112° 09' 15".

Grand Canyon—See K64AP, Ash Fork.

Grand Canyon—See K66AM, Ash Fork.

Grand Canyon—See K70BQ, Ash Fork.

Grand Canyon—See K72BI, Ash Fork.

Grand Canyon—See K74BW, Ash Fork.

Greasewood—See K04HW, Ganado.

Greasewood—K07KI, Greasewood Community Club, Greasewood Boarding School, Ganado, AZ 86505 (KNAZ-TV Ch. 2 Flagstaff)—1-w, lat. 35° 33' 12", long. 109° 43' 09".

Translators—Arizona

- ★ **Greasewood**—K08JT, Greasewood Community Club, Greasewood Boarding School, Ganado, AZ 86505 (KOB-TV Ch. 4 Albuquerque, NM)—1-w, lat. 35° 33' 12", long. 109° 43' 09".
- Greasewood**—K10KT, Greasewood Community Club, Greasewood Boarding School, Ganado, AZ 86505 (KTSP-TV Ch. 10 Phoenix)—1-w, lat. 35° 33' 12", long. 109° 43' 09".
- Greasewood**—K12IO, Greasewood Community Club, Greasewood Boarding School, Ganado, AZ 86505 (KOAT-TV Ch. 7 Albuquerque, NM)—1-w, lat. 35° 33' 12", long. 109° 43' 09".
- ★ **Greasewood**—K24CC, Greasewood Community Club, Greasewood Boarding School, Ganado, AZ 86505 (KGGM-TV Ch. 13 Albuquerque, NM)—1-w, lat. 35° 33' 12", long. 109° 43' 09".
- Green Valley**—See K57BD, Bisbee.
- Greer**—K06AP, Greer Community TV Assn., Box 41, Greer, AZ (KGUN Ch. 9 Tucson)—1-w, lat. 34° 01' 00", long. 109° 27' 32".
- Greer**—K07GC, Greer Community TV Assn., Box 41, Greer, AZ (KVOA-TV Ch. 4 Tucson)—1-w, lat. 34° 01' 00", long. 109° 27' 32".
- Greer**—K11PG, Greer Community TV Assn., Box 41, Greer, AZ (KOLD-TV Ch. 13 Tucson)—1-w, lat. 34° 01' 00", long. 109° 27' 32".
- ★ **Hopi Reservations**—K70FH, Hopi Indian Tribe, Oraibi, AZ (KTVK Ch. 3 Phoenix)—50-w, lat. 35° 48' 55", long. 110° 15' 54".
- Hopi Reservations**—K74DS, Hopi Indian Tribe, Oraibi, AZ (KTSP-TV Ch. 10 Phoenix)—50-w, lat. 35° 48' 55", long. 110° 15' 54".
- Hyde Park**—See K07DO, Deer Lodge.
- Hyde Park**—See K09IO, Deer Lodge.
- Hyde Park**—See K11IT, Deer Lodge.
- Hyde Park**—See K13HJ, Deer Lodge.
- Jacks Canyon**—See K45AE, Big Park Valley area.
- Jacks Canyon**—See K47AA, Big Park Valley area.
- Jacks Canyon**—See K49AE, Big Park Valley area.
- Jacks Canyon**—See K51AG, Big Park Valley area.
- Jacks Canyon**—See K53AI, Big Park Valley area.
- Kayenta**—K04ID, Kayenta TV Assn., Box 221, Kayenta, AZ (KGGM-TV Ch. 13 Albuquerque, NM)—1-w, lat. 36° 43' 30", long. 110° 15' 37".
- Kayenta & Northern Chinle Valley**—K10EO, Kayenta TV Assn., Box 221, Kayenta, AZ (KGGM-TV Ch. 13 Albuquerque, NM)—10-w, lat. 36° 27' 37", long. 109° 05' 37".
- Kayenta & Shonto**—K06GN, Kayenta TV Assn., Box 221, Kayenta, AZ (KOAT-TV Ch. 7 Albuquerque, NM)—10-w, lat. 36° 39' 35", long. 110° 20' 25".
- Kayenta & Shonto**—K07IV, Kayenta TV Assn., Box 221, Kayenta, AZ (KOB-TV Ch. 4 Albuquerque, NM)—10-w, lat. 36° 39' 35", long. 110° 20' 25".
- ★ **Kingman**—K14HG, Howard F. Roycroft, 555 13th St. NW, Washington, DC 20004 (KUTP Ch. 45 Phoenix)—82-w, lat. 35° 04' 52", long. 113° 54' 13".
- Kingman**—K31BI, Mohave County Board of Supervisors, Box 390, Kingman, AZ 86401 (KLAS-TV Ch. 8 Las Vegas, NV)—100-w, lat. 35° 06' 37", long. 113° 52' 55".
- Kingman**—K48AY, Mohave County Board of Supervisors, Box 390, Kingman, AZ 86401 (KTVK Ch. 3 Phoenix)—100-w, lat. 35° 05' 30", long. 113° 54' 04".
- Kingman**—K60AX, Mohave County Board of Supervisors, Box 390, Kingman, AZ 86401 (KVUU-TV Ch. 5 Henderson-Las Vegas, NV)—20-w, lat. 35° 05' 30", long. 113° 54' 04".
- Kingman**—K66AK, Mohave County Board of Supervisors, Box 390, Kingman, AZ 86401 (KPHO-TV Ch. 5 Phoenix)—100-w, lat. 35° 05' 30", long. 113° 54' 04".
- Kingman**—K68AK, Mohave County Board of Supervisors, Box 390, Kingman, AZ 86401 (KAET Ch. 8 Phoenix)—100-w, lat. 35° 05' 30", long. 113° 54' 04".
- Kingman**—K70AC, Mohave County Board of Supervisors, Box 390, Kingman, AZ 86401 (KPNX Ch. 12 Phoenix-Mesa)—100-w, lat. 35° 05' 30", long. 113° 54' 04". Requests change to Ch. 50.
- Kingman**—K82AA, Mohave County Board of Supervisors, Box 390, Kingman, AZ 86401 (KTSP-TV Ch. 10 Phoenix)—100-w, lat. 35° 05' 30", long. 113° 54' 04".
- ★ **Lake Havasu City**—K15CR, Howard F. Roycroft, 555 13th St. NW, Washington, DC 20004 (KUTP Ch. 45 Phoenix), lat. 34° 36' 09", long. 114° 22' 13".
- ★ **Lake Havasu City**—K42CG, London Bridge Bcstg., 2001 Industrial Blvd., Lake Havasu City, AZ 86403 (K45AJ Ch. 45 Lake Havasu City)—100-w, lat. 34° 36' 11", long. 114° 22' 14".
- Lake Havasu City**—K52AX, Mohave County Board of Supervisors, 315 E. Oak St., Kingman, AZ 86401 (KVUU-TV Ch. 5 Henderson-Las Vegas, NV)—100-w, lat. 34° 36' 11", long. 114° 22' 14".
- Lake Havasu City**—K54AN, Mohave County Board of Supervisors, Box 390, Kingman, AZ 86401 (KPNX Ch. 12 Phoenix-Mesa)—1-w, lat. 34° 36' 11", long. 114° 22' 14".
- Lake Havasu City**—K56BU, Mohave County Board of Supervisors, Box 390, Kingman, AZ 86401 (KTVK Ch. 3 Phoenix)—1-w, lat. 34° 36' 11", long. 114° 22' 14".
- Lake Havasu City**—K58BJ, Mohave County Board of Supervisors, Box 390, Kingman, AZ 86401 (KTSP-TV Ch. 10 Phoenix)—1-w, lat. 34° 36' 11", long. 114° 22' 14".
- Lake Havasu City**—K62BN, Mohave County Board of Supervisors, Box 390, Kingman, AZ 86401 (KPHO-TV Ch. 5 Phoenix)—1-w, lat. 34° 36' 11", long. 114° 22' 14".
- Lake Havasu City**—K64BN, Mohave County Board of Supervisors, Box 390, Kingman, AZ 86401 (KAET Ch. 8 Phoenix)—1-w, lat. 34° 33' 05", long. 114° 11' 36".
- Lakeside**—See K03FB, Clay Springs.
- Lakeside**—See K05GB, Clay Springs.
- Lakeside**—See K070J, Clay Springs.
- Lakeside**—See K11NR, Clay Springs.
- Lakeside**—See K22BX, Show Low.
- Le Chee & Wahweap Marina area**—K07PH, Lake Powell Antennavision Inc., Box 2503, Page, AZ (KUED Ch. 7 Salt Lake City, UT)—10-w, lat. 36° 51' 06", long. 111° 26' 17".
- Le Chee & Wahweap Marina area**—K09QJ, Lake Powell Antennavision Inc., Box 2503, Page, AZ (KUTV Ch. 2 Salt Lake City, UT)—10-w.
- Le Chee & Wahweap Marina area**—K11PA, Lake Powell Antennavision Inc., Box 2503, Page, AZ (KTVX Ch. 4 Salt Lake City, UT)—10-w.
- Le Chee & Wahweap Marina area**—K13QB, Lake Powell Antennavision Inc., Box 2503, Page, AZ (KSL-TV Ch. 5 Salt Lake City, UT)—10-w.
- Leupp**—See K68BW, East Flagstaff.
- Littlefield**—See K04AZ, Montoqua, UT.
- Littlefield**—See K41AG, Santa Clara, UT.
- Loma Linda**—See K57CU, Duncan.
- Loma Linda**—See K65CM, Duncan.
- Loma Linda**—See K67CP, Duncan.
- Loma Linda**—See K69DG, Duncan.
- Loma Linda Estates**—See K02FV, Duncan.
- Loma Linda Estates**—See K07IR, Duncan.
- Loma Linda Estates**—See K11JJ, Duncan.
- Lone Star**—See K57CU, Duncan.
- Lone Star**—See K65CM, Duncan.
- Lone Star**—See K67CP, Duncan.
- Lone Star**—See K69DG, Duncan.
- Lupton**—See K07JR, Chambers.
- Lupton**—See K11OZ, Chambers.
- Lupton**—See K13KT, Chambers.
- ★ **Many Farms**—K32CR, KGSW-TV Inc., Box 25200, Albuquerque, NM 87125 (KGSW-TV Ch. 14 Albuquerque, NM)—100-w, lat. 36° 27' 31", long. 109° 05' 37".
- Many Farms**—K63AE, KOATV Inc., 3801 Carlisle Blvd. NE, Albuquerque, NM 87107 (KOATV Ch. 7 Albuquerque, NM)—100-w, lat. 36° 27' 30", long. 109° 05' 37".
- Many Farms**—K67AF, Chinle TV Assn., Box 36, Chinle, AZ (KGGM-TV Ch. 13 Albuquerque, NM)—100-w, lat. 36° 27' 30", long. 109° 05' 37".
- Martinez Lake**—K49BX, Wellton-Mohawk Irrigation & Drainage District, Box 19, Rte. 1, Wellton, AZ 85356 (KAET Ch. 8 Phoenix)—20-w, lat. 32° 57' 49", long. 114° 25' 37".
- ★ **Martinez Lake**—K51CJ, Wellton-Mohawk Irrigation & Drainage District, Box 19, Rte. 1, Wellton, AZ 85356 (KTSP-TV Ch. 10 Phoenix)—20-w, lat. 32° 57' 49", long. 114° 25' 37".
- Meadview**—K52CT, Mohave County Board of Supervisors, Box 390, Kingman, AZ 86401 (KPNX Ch. 12 Phoenix-Mesa)—100-w, lat. 35° 51' 48", long. 114° 05' 45".
- ★ **Meadview**—K560X, Mohave County Board of Supervisors, Box 390, Kingman, AZ 86401 (KTVK Ch. 3 Phoenix)—100-w, lat. 35° 51' 48", long. 114° 05' 45".
- ★ **Mesa**—K17BU, KUSK Inc., Suite 445, 1616 E. Indian School Rd., Phoenix, AZ 85016-8604 (KUSK Ch. 7 Prescott-Phoenix)—1000-w, lat. 33° 29' 30", long. 111° 38' 22".
- Miami**—See K57BO, Globe.
- Miami**—See K63DK, Globe.
- Miami**—See K67AB, Globe.
- Miami**—See K70BY, Globe.
- Mohave County**—See K58AP, Gas City.
- Mohave County**—See K62AG, Gas City.
- Mohave County**—See K64AG, Gas City.
- Mohawk Valley & Wellton**—K63AV, Wellton-Mohawk Irrigation & Drainage District, Box 19, Rte. 1, Wellton, AZ 85356 (KYEL-TV Ch. 13 Yuma)—100-w, lat. 32° 40' 21", long. 114° 20' 07".
- Mohawk Valley & Wellton**—K65BB, Wellton-Mohawk Irrigation & Drainage District, Box 19, Rte. 1, Wellton, AZ 85356 (KTSP-TV Ch. 10 Phoenix)—100-w, lat. 32° 40' 21", long. 114° 20' 07". Requests CP to switch primary stations with K69BQ.
- Mohawk Valley & Wellton**—K69BQ, Wellton-Mohawk Irrigation & Drainage District, Box 19, Rte. 1, Wellton, AZ 85356 (KPHO-TV Ch. 5 Phoenix)—100-w, lat. 32° 40' 21", long. 114° 20' 07". Requests CP to switch primary stations with K65BB.
- Mohawk Valley, Wellton, Gadsden, San Luis & Somerton**—K61AX, Wellton-Mohawk Irrigation & Drainage District, Box 19, Rte. 1, Wellton, AZ 85356 (KAET Ch. 8 Phoenix)—100-w, lat. 32° 40' 21", long. 114° 20' 07".
- Mohawk Valley, Wellton, Gadsden, San Luis & Somerton**—K67BI, Wellton-Mohawk Irrigation & Drainage District, Box 19, Rte. 1, Wellton, AZ 85356 (KTVK Ch. 3 Phoenix)—100-w, lat. 32° 40' 21", long. 114° 20' 07".
- ★ **Munds Park**—K04JO, Pinewood Property Owners Assn. (KTVK Ch. 3 Phoenix)—1-w, lat. 34° 56' 25", long. 111° 39' 16".
- ★ **Munds Park**—K05GN, Pinewood Property Owners Assn. (KPHO-TV Ch. 5 Phoenix)—1-w, lat. 34° 56' 25", long. 111° 39' 16".

★ **Munds Park**—K12LP, Pinewood Property Owners Assn. (KTSP-TV Ch. 10 Phoenix)—1-w, lat. 34° 56' 25", long. 111° 39' 16".

Navajo—See K07JR, Chambers.

Navajo—See K110Z, Chambers.

Navajo—See K13KT, Chambers.

Navajo Compressor Station—K64AY, El Paso Natural Gas Co., Box 1492, El Paso, TX 79978 (KOAT-TV Ch. 7 Albuquerque, NM)—10-w, lat. 35° 40' 15", long. 109° 12' 03".

Navajo Compressor Station—K66BH, El Paso Natural Gas Co., Box 1492, El Paso, TX 79978 (KGGM-TV Ch. 13 Albuquerque, NM)—10-w, lat. 35° 40' 15", long. 109° 12' 03".

Northern Chinle Valley—See K10EO, Kayenta.

Nutrioso—K02GW, Nutrioso TV Assn., Nutrioso, AZ (KOLD-TV Ch. 13 Tucson)—1-w, lat. 33° 55' 55", long. 109° 15' 00".

Nutrioso—K06HI, Nutrioso TV Assn., Nutrioso, AZ (KGUN Ch. 9 Tucson)—1-w, lat. 33° 55' 55", long. 109° 15' 00".

Nutrioso—K07KC, Nutrioso TV Assn., Nutrioso, AZ (KVOA-TV Ch. 4 Tucson)—1-w, lat. 33° 55' 55", long. 109° 15' 00".

Oak Creek—See K45AE, Big Park Valley area.

Oak Creek—See K47AA, Big Park Valley area.

Oak Creek—See K49AE, Big Park Valley area.

Oak Creek—See K51AG, Big Park Valley area.

Oak Creek—See K53AI, Big Park Valley area.

Oro Valley—K18AC, KGUN Inc., Box 5707, Tucson, AZ 85703 (KGUN Ch. 9 Tucson)—1000-w, lat. 32° 12' 53", long. 111° 00' 20".

Parker—K70AH, Parker TV Translators, Box 33 (KTVK Ch. 3 Phoenix)—10-w, lat. 34° 07' 30", long. 114° 12' 24".

Parker—K72BJ, Parker TV Translators, Box 33 (KPHO-TV Ch. 5 Phoenix)—20-w, lat. 34° 07' 30", long. 114° 12' 24".

Parker—K74BR, Parker TV Translators, Box 33 (KPNX Ch. 12 Phoenix-Mesa)—10-w, lat. 34° 07' 30", long. 114° 12' 24".

Parker—K7880, Parker TV Translators, Box 33 (KECY-TV Ch. 9 El Centro-Yuma, CA)—10-w, lat. 34° 07' 30", long. 114° 12' 24".

Parks—See K66AM, Ash Fork.

Parks—See K70BO, Ash Fork.

Parks—See K72BI, Ash Fork.

Parks—See K74BW, Ash Fork.

Patagonia—See K57BD, Bisbee.

Peach Springs—K73AJ, Mohave County Board of Supervisors, Box 390, Kingman, AZ 86401 (KPNX Ch. 12 Phoenix-

Mesa)—10-w, lat. 35° 32' 10", long. 113° 25' 52".

Peach Springs—K80AP, Mohave County Board of Supervisors, Box 390, Kingman, AZ 86401 (KTSP-TV Ch. 10 Phoenix)—10-w, lat. 35° 32' 10", long. 113° 25' 52".

Phoenix—K27AN, KUSK Inc., Suite 445, 1616 E. Indian School Rd., Phoenix, AZ 85016-8604 (KUSK Ch. 7 Prescott-Phoenix)—100-w, lat. 32° 20' 00", long. 112° 03' 46". Note: Licensed as LPTV.

★ **Phoenix**—K55EH, KUSK Inc., Suite 445, 1616 E. Indian School Rd., Phoenix, AZ 85016-8604 (KUSK Ch. 7 Prescott-Phoenix)—288-w, lat. 33° 35' 47", long. 112° 08' 29".

Phoenix—K61CA, Community TV Network of Phoenix Inc. 96-w, lat. 33° 35' 38", long. 112° 05' 11".

Pima—K02DR, Pima TV Assn., Box 4 (KGUN Ch. 9 Tucson)—1-w, lat. 32° 56' 33", long. 109° 49' 32".

Pima—K06DS, Pima TV Assn., Box 4 (KOLD-TV Ch. 13 Tucson)—1-w, lat. 32° 56' 33", long. 109° 49' 32".

Pima—K07GB, Pima TV Assn., Box 4 (KVOA-TV Ch. 4 Tucson)—1-w, lat. 32° 56' 33", long. 109° 49' 32".

Pima—K11NJ, Pima TV Assn., Box 4 (KPHO-TV Ch. 5 Phoenix)—1-w, lat. 32° 56' 22", long. 109° 49' 53".

Pima—See K57CU, Duncan.

Pima—See K65CM, Duncan.

Pima—See K67CP, Duncan.

Pima—See K69DG, Duncan.

Pine Top—See K03FB, Clay Springs.

Pine Top—See K05GB, Clay Springs.

Pine Top—See K070J, Clay Springs.

Pine Top—See K11NR, Clay Springs.

Pinedale—See K03FB, Clay Springs.

Pinedale—See K05GB, Clay Springs.

Pinedale—See K070J, Clay Springs.

Pinedale—See K11NR, Clay Springs.

Prescott—K04AI, Great American TV & Radio Co. Inc., 511 W. Adams St., Phoenix, AZ 85003 (KTSP-TV Ch. 10 Phoenix)—10-w, lat. 34° 29' 20", long. 112° 32' 15".

Prescott—K06AE, KPNX Bcstg. Co., Box 711, Phoenix, AZ 85001 (KPNX Ch. 12 Phoenix-Mesa)—10-w, lat. 34° 29' 20", long. 112° 32' 15".

Prescott—K09KV, Meredith Corp., Box 20100, 4016 N. Black Canyon Highway, Phoenix, AZ 85017 (KPHO-TV Ch. 5 Phoenix)—10-w, lat. 34° 29' 20", long. 112° 32' 15".

Prescott—K11LC, Arizona Television Co., 3435 N. 16th St., Phoenix, AZ 85016 (KTVK Ch. 3 Phoenix)—10-w, lat. 34° 29' 20", long. 112° 32' 15".

★ **Prescott**—K47DJ, Scripps Howard Inc., 4625 S. 33rd Place, Phoenix, AZ 85040 (KNXV-TV Ch. 15 Phoenix)—100-w, lat. 34° 29' 25", long. 112° 32' 00".



UHF, VHF, ITFS/MMDS
Broadcast / Tower / Studio
Products and Service
Turnkey Systems Since 1960
PO Box 68 • White Haven, PA 18661 • 717-443-9575
1-800-233-6193
FAX 717-443-9257

Prescott & Chino Valley—K55DB, Arizona Board of Regents, c/o KAET, Arizona State U., Tempe, AZ 85281 (KAET Ch. 8 Phoenix)—100-w, lat. 34° 31' 59", long. 112° 29' 24".

Prescott Valley—See K42AC, Clarkdale.

Quartzsite—K06FB, Quartzsite Improvement Assn. Inc., Box 541, Quartzsite (KPNX Ch. 12 Phoenix-Mesa)—1-w, lat. 33° 40' 00", long. 114° 03' 20".

Quartzsite—K07HX, Quartzsite Improvement Assn. Inc., Box 541, Quartzsite (KTVK Ch. 3 Phoenix)—1-w, lat. 33° 40' 00", long. 114° 03' 20".

Quartzsite—K54CT, Quartzsite Improvement Assn. Inc., Box 541, Quartzsite (KPHO-TV Ch. 5 Phoenix)—1-w, lat. 33° 40' 00", long. 114° 03' 20".

Quartzsite—K58DB, Quartzsite Improvement Assn. Inc., Box 541, Quartzsite (KYEL-TV Ch. 13 Yuma)—1-w, lat. 33° 40' 00", long. 114° 03' 20".

Quincy—See K05DZ, Indian Valley, CA.

Rimrock—See K04GL, Camp Verde.

Rimrock—See K06AQ, Camp Verde.

Rimrock—See K07BT, Camp Verde.

Rimrock—See K09MD, Camp Verde.

Rimrock—See K11MI, Camp Verde.

Rimrock—See K57DC, Camp Verde.

Rimrock—See K59BF, Camp Verde.

Rimrock—See K61BG, Camp Verde.

Rimrock—See K63BG, Camp Verde.

Rimrock—See K65BK, Camp Verde.

Round Valley—K06BX, R.V.T.V. Repeater Assn., Box 1, Springerville, AZ (KGUN Ch. 9 Tucson)—1-w, lat. 34° 06' 00", long. 109° 27' 05".

Round Valley—K07HV, R.V.T.V. Repeater Assn., Box 1, Springerville, AZ (KVOA-TV Ch. 4 Tucson)—10-w, lat. 34° 06' 00", long. 109° 27' 05".

Round Valley—K11KN, R.V.T.V. Repeater Assn., Box 1, Springerville, AZ (KOLD-TV Ch. 13 Tucson)—10-w, lat. 34° 06' 00", long. 109° 27' 05".

Safford—See K57CU, Duncan.

Safford—See K65CM, Duncan.

Safford—See K67CP, Duncan.

Safford—See K69DG, Duncan.

St. Johns—K06B0, St. Johns TV Committee, St. Johns, AZ (KGUN Ch. 9 Tucson)—10-w, lat. 34° 31' 30", long. 109° 30' 45".

St. Johns—K07EV, St. Johns TV Committee, St. Johns, AZ (KOLD-TV Ch. 13 Tuc-

son)—10-w, lat. 34° 30' 45", long. 109° 31' 30".

St. Johns—K11CY, St. Johns TV Committee, St. Johns, AZ (KVOA-TV Ch. 4 Tucson)—10-w, lat. 34° 31' 30", long. 109° 30' 45".

St. Michaels—See K65BI, Fort Defiance.

St. Michaels—See K67BQ, Fort Defiance.

St. Michaels—See K69BV, Fort Defiance.

Salt River Community Housing Area at Horse Mesa Dam—K56BH, Salt River Agricultural Improvement & Power District, Box 1980, Phoenix, AZ (KTVK Ch. 3 Phoenix)—1-w, lat. 33° 33' 03", long. 111° 21' 00".

Salt River Community Housing Area at Horse Mesa Dam—K58BA, Salt River Agricultural Improvement & Power District, Box 1980, Phoenix, AZ (KTSP-TV Ch. 10 Phoenix)—1-w, lat. 33° 33' 03", long. 111° 21' 00".

Salt River Community Housing Area at Horse Mesa Dam—K608C, Salt River Agricultural Improvement & Power District, Box 1980, Phoenix, AZ (KPNX Ch. 12 Phoenix-Mesa)—1-w, lat. 33° 33' 03", long. 111° 21' 00".

San Jose—See K57CU, Duncan.

San Jose—See K65CM, Duncan.

San Jose—See K67CP, Duncan.

San Jose—See K69DG, Duncan.

San Luis—See K61AX, Mohawk Valley.

San Luis—See K67BI, Mohawk Valley.

Sanders—See K07JR, Chambers.

Sanders—See K110Z, Chambers.

Sanders—See K13KT, Chambers.

Santa Clara—See K57BG, Gunlock, UT.

★ **Scottsdale**—K238Y, KUSK Inc., Suite 445, 1616 E. Indian School Rd., Phoenix, AZ 85016-8604 (KUSK Ch. 7 Prescott-Phoenix)—1000-w, lat. 33° 34' 33", long. 111° 46' 51".

Seligman—See K07DO, Deer Lodge.

Seligman—See K09IO, Deer Lodge.

Seligman—See K11IT, Deer Lodge.

Seligman—See K13HJ, Deer Lodge.

Sheldon—See K02FV, Duncan.

Sheldon—See K07IR, Duncan.

Sheldon—See K11JJ, Duncan.

Sheldon—See K57CU, Duncan.

Sheldon—See K65CM, Duncan.

Sheldon—See K67CP, Duncan.

Translators—Arizona

- Sheldon**—See K69DG, Duncan.
- Shonto**—See K06GN, Kayenta.
- Shonto**—See K07IV, Kayenta.
- Show Low**—See K03FB, Clay Springs.
- Show Low**—See K05GB, Clay Springs.
- Show Low**—See K07OJ, Clay Springs.
- Show Low**—See K11NR, Clay Springs.
- Sierra Vista**—See K57BD, Bisbee.
- Snowflake**—See K03FB, Clay Springs.
- Snowflake**—See K05GB, Clay Springs.
- Snowflake**—See K07OJ, Clay Springs.
- Snowflake**—See K11NR, Clay Springs.
- Solomon**—See K57CU, Duncan.
- Solomon**—See K65CM, Duncan.
- Solomon**—See K67CP, Duncan.
- Solomon**—See K69DG, Duncan.
- Somerton**—See K61AX, Mohawk Valley.
- Somerton**—See K67BI, Mohawk Valley.
- Sonoita**—See K57BD, Bisbee.
- ★ **Sycamore Mobile Home Park & Bagdad**—K51AM, Cyprus Bagdad Copper Co., Box 245, Bagdad, AZ (KTVK Ch. 3 Phoenix)—1-w, lat. 34° 35' 47", long. 113° 08' 56".
- ★ **Sycamore Mobile Home Park & Bagdad**—K53AS, Cyprus Bagdad Copper Co., Box 245, Bagdad, AZ (KPHO-TV Ch. 5 Phoenix)—1-w, lat. 34° 35' 47", long. 113° 08' 56".
- ★ **Sycamore Mobile Home Park & Bagdad**—K55CO, Cyprus Bagdad Copper Co., Box 245, Bagdad, AZ (KAET Ch. 8 Phoenix)—1-w, lat. 34° 35' 47", long. 113° 08' 56".
- ★ **Sycamore Mobile Home Park & Bagdad**—K57CA, Cyprus Bagdad Copper Co., Box 245, Bagdad, AZ (KTSP-TV Ch. 10 Phoenix)—1-w, lat. 34° 35' 47", long. 113° 08' 56".
- ★ **Sycamore Mobile Home Park & Bagdad**—K59CA, Cyprus Bagdad Copper Co., Box 245, Bagdad, AZ (KPNX Ch. 12 Phoenix-Mesa)—1-w, lat. 34° 35' 47", long. 113° 08' 56".
- Taylor**—See K03FB, Clay Springs.
- Taylor**—See K05GB, Clay Springs.
- Taylor**—See K07OJ, Clay Springs.
- Taylor**—See K11NR, Clay Springs.
- Thatcher**—See K57CU, Duncan.
- Thatcher**—See K65CM, Duncan.
- Thatcher**—See K67CP, Duncan.
- Thatcher**—See K69DG, Duncan.
- Topock**—See K58AP, Gas City.
- Topock**—See K62AG, Gas City.
- Topock**—See K64AG, Gas City.
- Tucson**—See K57BD, Bisbee.
- Valley Vista Estates**—See K45AE, Big Park Valley area.
- Valley Vista Estates**—See K47AA, Big Park Valley area.
- Valley Vista Estates**—See K49AE, Big Park Valley area.
- Valley Vista Estates**—See K51AG, Big Park Valley area.
- Valley Vista Estates**—See K53AI, Big Park Valley area.
- Verde Lee**—See K57CU, Duncan.
- Verde Lee**—See K65CM, Duncan.
- Verde Lee**—See K67CP, Duncan.
- Verde Lee**—See K69DG, Duncan.
- Verde Lee Acres**—See K02FV, Duncan.
- Verde Lee Acres**—See K07IR, Duncan.
- Verde Lee Acres**—See K11JJ, Duncan.
- Verde Valley**—See K04GL, Camp Verde.
- Verde Valley**—See K06AQ, Camp Verde.
- Verde Valley**—See K07BT, Camp Verde.
- Verde Valley**—See K09MD, Camp Verde.
- Verde Valley**—See K11MI, Camp Verde.
- Verde Valley**—See K36AE, Clarkdale.
- Verde Valley**—See K57DC, Camp Verde.
- Verde Valley**—See K59BF, Camp Verde.
- Verde Valley**—See K61BG, Camp Verde.
- Verde Valley**—See K63BG, Camp Verde.
- Verde Valley**—See K65BK, Camp Verde.
- Wahweap**—See K12JY, Glen Canyon City, UT.
- Wahweap Marina area**—See K07PH, Le Chee.
- Wahweap Marina area**—See K09OJ, Le Chee.
- Wahweap Marina area**—See K11PA, Le Chee.
- Wahweap Marina area**—See K13QB, Le Chee.
- Wellton**—See K61AX, Mohawk Valley.
- Wellton**—See K63AV, Mohawk Valley.
- Wellton**—See K65BB, Mohawk Valley.
- Wellton**—See K67BI, Mohawk Valley.
- Wellton**—See K69BQ, Mohawk Valley.
- Whiteriver**—K02GP, Whiteriver Civic Club, Box 457, Whiteriver, AZ 85941 (KGUN Ch. 9 Tucson)—1-w, lat. 33° 50' 00", long. 109° 58' 00".
- Whiteriver**—K07GW, Whiteriver Civic Club, Box 457, Whiteriver, AZ 85941 (KOLD-TV Ch. 13 Tucson)—1-w, lat. 33° 50' 00", long. 109° 58' 00".
- Whiteriver**—K11KL, Whiteriver Civic Club, Box 457, Whiteriver, AZ 85941 (KVOA-TV Ch. 4 Tucson)—1-w, lat. 33° 50' 00", long. 109° 58' 00".
- Williams**—See K64AP, Ash Fork.
- Williams-Ash Fork**—K25DP, Great American TV & Radio Co. Inc., 511 W. Adams St., Phoenix, AZ 85003 (KTSP-TV Ch. 10 Phoenix)—100-w, lat. 35° 12' 01", long. 112° 12' 13".
- Willow Beach**—K06IN, Willow Beach Resort, Box 187, Boulder City, AZ (KLAS-TV Ch. 8 Las Vegas, NV)—1-w, lat. 35° 53' 37", long. 114° 37' 13".
- Willow Beach**—K07NP, Willow Beach Resort, Box 187, Boulder City, AZ (KVBC Ch. 3 Las Vegas, NV)—1-w, lat. 35° 53' 37", long. 114° 37' 13".
- Willow Beach**—K11MW, Willow Beach Resort, Box 187, Boulder City, AZ (KTNV Ch. 13 Las Vegas, NV)—1-w, lat. 35° 53' 37", long. 114° 37' 13".
- Window Rock**—K63AK, Navajo Tribe, Communications Dept., Box 86, Fort Defiance, AZ (KNME-TV Ch. 5 Albuquerque, NM)—100-w, lat. 35° 33' 36", long. 109° 06' 30".
- Window Rock**—See K65BI, Fort Defiance.
- Window Rock**—See K67BQ, Fort Defiance.
- Window Rock**—See K69BV, Fort Defiance.
- Winslow**—K09JZ, Great American TV & Radio Co. Inc., 511 W. Adams St., Phoenix, AZ 85003 (KTSP-TV Ch. 10 Phoenix)—10-w, lat. 34° 50' 26", long. 110° 54' 55".
- Woodruff**—K04EH, Woodruff Translator Assn., Box 22, Woodruff, AZ (KNAZ-TV Ch. 2 Flagstaff)—1-w, lat. 34° 48' 00", long. 110° 01' 00".
- York**—See K02FV, Duncan.
- York**—See K07IR, Duncan.
- York**—See K11JJ, Duncan.
- York**—See K57CU, Duncan.
- York**—See K65CM, Duncan.
- York**—See K67CP, Duncan.
- York**—See K69DG, Duncan.
- Smith**, (KATV Ch. 7 Little Rock)—20-w, lat. 34° 58' 35", long. 93° 56' 45".
- Crumptown & Waldron rural area**—K80CL, Joe D. Davis, 2816 S. Enid, Fort Smith, (KTHV Ch. 11 Little Rock)—20-w, lat. 34° 58' 35", long. 93° 56' 45".
- El Dorado**—K18AB, Noe Enterprises Inc., Box 4067, Monroe, LA 71211 (KNOE-TV Ch. 8 Monroe-West Monroe, LA)—100-w, lat. 33° 12' 42", long. 92° 39' 48".
- Euclid Heights & Hot Springs**—K13HP, Arkansas TV Co., Box 269, Little Rock, AR 72203 (KTHV Ch. 11 Little Rock)—1-w, lat. 34° 30' 41", long. 93° 03' 12".
- Eudora**—K13MV, Arkansas ETV Commission, 350 S. Donaghey St., Conway, AR 72032 (KETS Ch. 2 Little Rock)—10-w, lat. 33° 06' 21", long. 91° 16' 11".
- Hot Springs**—See K13HP, Euclid Heights.
- ★ **Little Rock**—K33DE, National Minority TV Inc., Box C-11951, Santa Ana, CA 92711 (KTBN-TV Ch. 40 Santa Ana-Los Angeles, CA via satellite)—1000-w, lat. 34° 47' 57", long. 92° 29' 29".
- Mountain Home**—K43CG, Robert Kymala, 13141 E. 44th St., Tulsa, OK 74134 (KTBN-TV Ch. 40 Santa Ana-Los Angeles, CA via satellite)—1000-w, lat. 36° 20' 55", long. 92° 24' 01".
- ★ **Russellville**—K22CH, Little Rock Communications Assoc., 11711 W. Markham St., Little Rock, AR 72211 (KLRT Ch. 16 Little Rock)—100-w, lat. 35° 13' 05", long. 93° 15' 15".
- Sheridan**—K05IS, Glenda A. Kassis, 58 Country Club Dr., Cocoa Beach, FL 32931 (KTBN-TV Ch. 40 Santa Ana-Los Angeles, CA via satellite)—1-w, lat. 34° 19' 56", long. 92° 35' 09".
- Waldron rural area**—See K77BZ, Crumptown.
- Waldron rural area**—See K80CL, Crumptown.

CALIFORNIA

- Adelanto, Apple Valley, Phelan, Silver Lake & Victorville**—K33BT, Trinity Bcstg. Network Inc., 2442 Michelle Rd., Tustin, CA 92680 (KTBN-TV Ch. 40 Santa Ana-Los Angeles)—100-w, lat. 34° 36' 36", long. 117° 17' 13".
- ★ **Albion Ridge, Greenwood Ridge & Navarro Head areas**—K12LD, Point Arena TV Inc., Box 144, Point Arena, CA (KQED Ch. 9 San Francisco)—10-w, lat. 39° 10' 15", long. 123° 43' 27".
- ★ **Albion, Little River & Mendocino**—K09NW, Point Arena TV Inc., Box 144, Point Arena, CA (KQED Ch. 9 San Francisco)—10-w, lat. 39° 15' 13", long. 123° 46' 17".
- Alturas**—K30CC, Trinity Bcstg. Network Inc., 2442 Michelle Rd., Tustin, CA 92680 (KTBN-TV Ch. 40 Santa Ana-Los Angeles)—20-w, lat. 41° 32' 18", long. 120° 21' 22".
- Alturas**—K66BY, California-Oregon Bcstg. Inc., 755 Auditorium Dr., Redding, CA 96001 (KRCR-TV Ch. 7 Redding)—10-w, lat. 41° 33' 00", long. 120° 31' 12".
- Alturas**—See K68BX, Likely.

ARKANSAS

- ★ **Batesville**—K26BC, Little Rock Communications Assoc., 11711 W. Markham St., Little Rock, AR 72211 (KLRT Ch. 16 Little Rock)—10-w, lat. 35° 46' 42", long. 91° 37' 36".
- ★ **Bentonville**—K34BU, J.D.G. Television Inc., 111 S. Cherokee, Muskogee, OK 74403 (KPOM-TV Ch. 24 Fort Smith-Fayetteville)—1000-w, lat. 36° 23' 37", long. 94° 10' 57".
- ★ **Bentonville**—K58DE, KOAM Ltd. Partnership, 45 Mile St., Boston, MA 02109 (KOAM-TV Ch. 7 Pittsburg, KS-Joplin, MO)—1000-w, lat. 36° 23' 37", long. 94° 10' 57".
- Blytheville**—K11JW, Cosmos Bcstg. Corp., Box 790, Jonesboro, AR 72401 (KAIT-TV Ch. 8 Jonesboro)—10-w, lat. 35° 53' 43", long. 89° 54' 27".
- Crumptown & Waldron rural area**—K77BZ, Joe D. Davis, 2816 S. Enid, Fort

Alturas—K83BT, Modoc County Superintendent of Schools, 139 W. Henderson St., Alturas, CA 96101 (KIXE-TV Ch. 9 Redding)—100-w, lat. 41° 09' 55", long. 120° 33' 45".

Alturas & Canby—K13IT, Modoc County Superintendent of Schools, 139 W. Henderson St., Alturas, CA 96101 (KIXE-TV Ch. 9 Redding)—1-w, lat. 41° 27' 03", long. 120° 41' 14".

Alturas & Likely—K60AR, Freedom Communications Inc., Box 10, Medford, OR 97501 (KTVL Ch. 10 Medford, OR)—20-w, lat. 41° 32' 18", long. 120° 21' 22".

★ **Amboy & Chambliss**—K12IN, Amboy TV Club, Box 29, El Centro, CA (KECY-TV Ch. 9 El Centro-Yuma)—1-w, lat. 34° 33' 16", long. 115° 38' 11".

Apple Valley—See K33BT, Adelanto.

Armitage Field—See K47AE, Inyokern.

★ **Armitage Field & Inyokern**—K51AA, Indian Wells Valley TV Booster Inc., Box 5443, China Lake, CA (KERO-TV Ch. 23 Bakersfield)—10-w, lat. 35° 28' 48", long. 117° 40' 59".

Armitage Field & Inyokern—K53AB, Indian Wells Valley TV Booster Inc., Box 5443, China Lake, CA (KTBN-TV Ch. 40 Santa Ana-Los Angeles)—10-w, lat. 35° 28' 48", long. 117° 40' 59".

Armitage Field & Inyokern—K57AK, Indian Wells Valley TV Booster Inc., Box 5443, China Lake, CA (KCBS-TV Ch. 2 Los Angeles)—10-w, lat. 35° 28' 48", long. 117° 40' 59".

Armitage Field & Inyokern—K59AO, Indian Wells Valley TV Booster Inc., Box 5443, China Lake, CA (KNBC-TV Ch. 4 Los Angeles)—10-w, lat. 35° 28' 48", long. 117° 40' 59".

Armitage Field & Inyokern—K61AJ, Indian Wells Valley TV Booster Inc., Box 5443, China Lake, CA (KTLA Ch. 5 Los Angeles)—10-w, lat. 35° 28' 48", long. 117° 40' 59".

Armitage Field & Inyokern—K63AH, Indian Wells Valley TV Booster Inc., Box 5443, China Lake, CA (KABC-TV Ch. 7 Los Angeles)—10-w, lat. 35° 28' 48", long. 117° 40' 59".

Armitage Field & Inyokern—K65AM, Indian Wells Valley TV Booster Inc., Box 5443, China Lake, CA (KCAL Ch. 9 Los Angeles)—10-w, lat. 35° 28' 48", long. 117° 40' 59".

Armitage Field & Inyokern—K67AO, Indian Wells Valley TV Booster Inc., Box 5443, China Lake, CA (KTTV Ch. 11 Los Angeles)—10-w, lat. 35° 28' 48", long. 117° 40' 59".

Armitage Field & Inyokern—K69AS, Indian Wells Valley TV Booster Inc., Box 5443, China Lake, CA (KCOP Ch. 13 Los Angeles)—10-w, lat. 35° 28' 48", long. 117° 40' 59".

Armitage Field, Inyokern & portions of China Lake & Ridgecrest—K49AA, Indian Wells Valley TV Booster Inc., Box 5443, China Lake, CA (KWHY-TV Ch. 22 Los Angeles)—20-w, lat. 35° 28' 48", long. 117° 40' 59".

Aromas—K130S, Monterey County Superintendent of Schools, 132 W. Market St., Salinas, CA (KQED Ch. 9 San Francisco)—1-w, lat. 36° 55' 07", long. 121° 38' 12".

Arvin & Lamont—K65CA, Trinity Bcstg. Network Inc., 2442 Michelle Rd., Tustin, CA 92680 (KTBN-TV Ch. 40 Santa Ana-Los Angeles)—100-w, lat. 34° 46' 30", long. 118° 58' 06".

Aspendell—See K12JF, Bishop.

Baker—K06JL, Baker Community Services District, Box 127, Baker (KVVU-TV Ch. 5 Henderson-Las Vegas, NV)—10-w, lat. 35° 26' 08", long. 115° 55' 21".

Baker—K07IH, Baker Community Services District, Box 127, Baker (KCBS-TV Ch. 2 Los Angeles)—10-w, lat. 35° 26' 08", long. 115° 55' 21".

Baker—K09HL, Baker Community Services District, Box 127, Baker (KNBC-TV Ch. 4 Los Angeles)—10-w, lat. 35° 26' 08", long. 115° 55' 21".

Baker—K11KJ, Baker Community Services District, Box 127, Baker (KTNV Ch. 13 Las Vegas, NV)—10-w, lat. 35° 26' 08", long. 115° 55' 21".

Bakersfield—K39AB, Univision Holdings Inc., 12th Floor, 605 Third Ave., New York, NY 10158 (KMEX-TV Ch. 34 Los Angeles)—1000-w, lat. 35° 27' 14", long. 118° 35' 37".

Bakersfield—K55CN, Trinity Bcstg. Network Inc., 2442 Michelle Rd., Tustin, CA 92680 (KTBN-TV Ch. 40 Santa Ana-Los Angeles)—1000-w, lat. 35° 26' 20", long. 118° 44' 23".

Balch Park, Camp Nelson & Springville—K07HA, Springville Community TV Inc., 33600 Globe Dr., Porterville, CA (KJED Ch. 47 Fresno)—1-w, lat. 36° 09' 08", long. 118° 46' 50".

Balch Park, Camp Nelson & Springville—K11FU, Springville Community TV Inc., 33600 Globe Dr., Porterville, CA (KSBY-TV Ch. 6 San Luis Obispo)—1-w, lat. 36° 09' 08", long. 118° 46' 50".

Bald Mountain, Green Point & Murphy Meadow area—K05EQ, California-Oregon Bcstg. Inc., 755 Auditorium Dr., Redding, CA 96001 (KRCR-TV Ch. 7 Redding)—5-w, lat. 40° 52' 20", long. 123° 44' 08".

Banning (rural area), Popett Flats & Silent Valley—K59BR, Silent Valley Club Inc., 46-305 Popett Flats Rd., Banning, (KABC-TV Ch. 7 Los Angeles)—1-w, lat. 33° 50' 51", long. 116° 51' 05".

Bay Bridge area—See K03FU, Mount Gate.

Bear Valley Springs—K54AJ, Bear Valley Springs Property Owners' Assn., 205 S. Silver Ridge Dr., Ridgecrest, CA (KCOY-TV Ch. 12 Santa Maria)—20-w, lat. 35° 10' 10", long. 118° 37' 30".

Bear Valley Springs—K64DO, Bear Valley Springs Property Owners' Assn., 205 S. Silver Ridge Dr., Ridgecrest, CA (KVPT Ch. 18 Fresno)—10-w, lat. 35° 10' 10", long. 118° 37' 30".

Bear Valley Springs (eastern portion)—K20AA, Bear Valley Springs Property Owners' Assn., 205 S. Silver Ridge Dr.,



UHF, VHF, ITFS/MMDS
Broadcast / Tower / Studio
Products and Service
Turnkey Systems Since 1960
PO Box 68 • White Haven, PA 18661 • 717-443-9575
1-800-233-6193
FAX 717-443-9257

Ridgecrest, CA (KAIL Ch. 53 Fresno)—20-w, lat. 35° 09' 09", long. 118° 34' 50".

Bear Valley Springs (eastern portion)—K33AD, Bear Valley Springs Property Owners' Assn., 205 S. Silver Ridge Dr., Ridgecrest, CA (KBAK-TV Ch. 29 Bakersfield)—20-w, lat. 35° 09' 09", long. 118° 34' 50".

Bear Valley Springs (eastern portion)—K35AC, Bear Valley Springs Property Owners' Assn., 205 S. Silver Ridge Dr., Ridgecrest, CA (KVPT Ch. 18 Fresno)—20-w, lat. 35° 09' 09", long. 118° 34' 50".

Bear Valley Springs (eastern portion)—K39AD, Bear Valley Springs Property Owners' Assn., 205 S. Silver Ridge Dr., Ridgecrest, CA (KERO-TV Ch. 23 Bakersfield)—20-w, lat. 35° 09' 09", long. 118° 34' 50".

Bear Valley Springs (eastern portion)—K41AC, Bear Valley Springs Property Owners' Assn., 205 S. Silver Ridge Dr., Ridgecrest, CA (KCBS-TV Ch. 2 Los Angeles)—20-w, lat. 35° 09' 09", long. 118° 34' 50".

Bear Valley Springs (eastern portion)—K60BD, Bear Valley Springs Property Owners' Assn., 205 S. Silver Ridge Dr., Ridgecrest, CA (KSEE Ch. 24 Fresno)—20-w, lat. 35° 08' 08", long. 118° 39' 50".

Bear Valley Springs (northern portion)—K48AG, Bear Valley Springs Property Owners' Assn., 205 S. Silver Ridge Dr., Ridgecrest, CA (KEYTTV Ch. 3 Santa Barbara)—20-w, lat. 35° 10' 10", long. 118° 37' 30".

Bear Valley Springs (northern portion)—K51AJ, Bear Valley Springs Property Owners' Assn., 205 S. Silver Ridge Dr., Ridgecrest, CA (KSBY-TV Ch. 6 San Luis Obispo)—20-w, lat. 35° 10' 10", long. 118° 37' 30".

Bear Valley Springs (western portion)—K56BC, Bear Valley Springs Property Owners' Assn., 205 S. Silver Ridge Dr., Ridgecrest, CA (KVPT Ch. 18 Fresno)—20-w, lat. 35° 08' 08", long. 118° 39' 50".

Bear Valley Springs (western portion)—K62BB, Bear Valley Springs Property Owners' Assn., 205 S. Silver Ridge Dr., Ridgecrest, CA (KMPH Ch. 26 Visalia-Fresno)—20-w, lat. 35° 08' 08", long. 118° 39' 50".

Bear Valley Springs (western portion)—K66BL, Bear Valley Springs Property Owners' Assn., 205 S. Silver Ridge Dr., Ridgecrest, CA. 20-w, lat. 35° 08' 08", long. 118° 39' 50".

Bear Valley Springs (western portion)—K68BN, Bear Valley Springs Property Owners' Assn., 205 S. Silver Ridge Dr., Ridgecrest, CA (KJEO Ch. 47

Fresno)—20-w, lat. 35° 08' 08", long. 118° 39' 50".

Benbow & Garberville Airport area—K12JJ, Western TV Service, Star Route, Whitehorn, CA (KRCR-TV Ch. 7 Redding)—1-w, lat. 40° 06' 00", long. 123° 41' 06".

Bieber—K06GS, Intermountain TV Club Inc., Box 152, Adin, CA 96006 (KCRA-TV Ch. 3 Sacramento)—1-w, lat. 41° 04' 20", long. 121° 13' 00".

Bieber, Fall River Mills & Little Valley—K04GG, Golden Empire Bcstg. Co., Box 489, Chico, CA 95927 (KHSL-TV Ch. 12 Chico)—1-w, lat. 41° 04' 20", long. 121° 13' 00".

Bieber, Little Valley & Lookout—K02FB, California-Oregon Bcstg. Inc., 755 Auditorium Dr., Redding, CA 96001 (KRCR-TV Ch. 7 Redding)—1-w, lat. 41° 04' 20", long. 121° 12' 30".

Big Bend & Bush Bar—K04EZ, Indian Springs School District, Box P, Big Bend, CA (KRCR-TV Ch. 7 Redding)—1-w, lat. 41° 00' 50", long. 121° 57' 00".

Big Bend & Bush Bar—K06ET, Indian Springs School District, Box P, Big Bend, CA (KIXE-TV Ch. 9 Redding)—1-w, lat. 41° 00' 50", long. 121° 57' 00".

Big Bend & Bush Bar—K13MJ, Indian Springs School District, Box P, Big Bend, CA (KHSL-TV Ch. 12 Chico)—1-w, lat. 41° 00' 50", long. 121° 57' 00".

★ **Big Pine**—K48AQ, Inyo County Superintendent of Schools, 1355 Jackson St., Independence, CA (KLVX Ch. 10 Las Vegas, NV)—1-w, lat. 37° 07' 50", long. 118° 22' 23".

Big Pine & Bishop—K70AA, James T. Downey, 115 S. Main, Bishop, CA (KCBS-TV Ch. 2 Los Angeles)—20-w, lat. 37° 20' 43", long. 118° 18' 25".

Big Pine & Bishop—K79AT, County of Inyo TV Translator Service, Box 25, Independence, CA 93526 (KABC-TV Ch. 7 Los Angeles)—20-w, lat. 37° 20' 43", long. 118° 18' 25".

Big Sur—K13JS, Monterey County Superintendent of Schools, 132 W. Market St., Salinas, CA (KQED Ch. 9 San Francisco)—10-w, lat. 36° 18' 25", long. 121° 53' 56".

Bishop—See K70AA, Big Pine.

Bishop—K76BH, County of Inyo TV Translator Service, Box 25, Independence, CA 93526 (KOLO-TV Ch. 8 Reno, NV)—20-w, lat. 37° 25' 00", long. 118° 11' 00".

Bishop—See K79AT, Big Pine.

Bishop (Aspendell areas of) & Bishop Creek—K12JF, James T. Downey, 115 S. Main, Bishop, CA (KSBY-TV Ch. 6 San

Translators—California

- Luis Obispo)—1-w, lat. 37° 15' 04", long. 118° 34' 30".
- Bishop Creek**—See K12JF, Bishop.
- ★ **Blue Lake**—K36BT, California-Oregon Bcstg. Inc., 125 S. Fir, Medford, OR 97501 (KRCR-TV Ch. 7 Redding-Chico)—20-w, lat. 40° 49' 57.20", long. 124° 00' 31.40".
- Blythe**—K61CR, Palo Verde Valley TV Club Inc., Box 874, Blythe, CA 92226 (KTVK Ch. 3 Phoenix, AZ)—10-w, lat. 33° 34' 12", long. 114° 20' 56".
- Blythe**—K65CP, Palo Verde Valley TV Club Inc., Box 874, Blythe, CA 92226 (KAET Ch. 8 Phoenix, AZ)—10-w, lat. 33° 34' 12", long. 114° 20' 56".
- ★ **Blythe**—K67DZ, Palo Verde Valley TV Club Inc., Box 874, Blythe, CA 92226 (KPNX Ch. 12 Phoenix-Mesa, AZ)—20-w, lat. 33° 34' 12", long. 114° 20' 56".
- Blythe & Palo Verde Valley**—K59CP, Palo Verde Valley TV Club Inc., Box 874, Blythe, CA 92226 (KTSF-TV Ch. 10 Phoenix, AZ)—10-w, lat. 33° 34' 12", long. 114° 20' 56".
- Blythe & Palo Verde Valley**—K63CJ, Palo Verde Valley TV Club Inc., Box 874, Blythe, CA 92226 (KPHO-TV Ch. 5 Phoenix, AZ)—10-w, lat. 33° 34' 12", long. 114° 20' 56".
- Boonville & Philo**—K57CT, Anderson Valley TV Inc., Box 391, Boonville, CA (KPIX Ch. 5 San Francisco)—20-w, lat. 38° 58' 20", long. 123° 16' 00".
- Boonville & Philo**—K59CH, Anderson Valley TV Inc., Box 391, Boonville, CA (KRON-TV Ch. 4 San Francisco)—1-w, lat. 38° 58' 20", long. 123° 16' 00".
- Boonville & Philo**—K61CH, Anderson Valley TV Inc., Box 391, Boonville, CA (KGO-TV Ch. 7 San Francisco)—20-w, lat. 38° 58' 20", long. 123° 16' 00".
- Boonville & Philo**—K63CE, Anderson Valley TV Inc., Box 391, Boonville, CA (KTVU Ch. 2 Oakland-San Francisco)—20-w, lat. 38° 58' 20", long. 123° 16' 00".
- Boonville & Philo**—K67CC, Anderson Valley TV Inc., Box 391, Boonville, CA (KBHK-TV Ch. 44 San Francisco)—100-w, lat. 38° 58' 20", long. 123° 16' 00".
- Boonville & Philo**—K69CU, Anderson Valley TV Inc., Box 391, Boonville, CA (KQED Ch. 9 San Francisco)—20-w, lat. 38° 58' 20", long. 123° 16' 00".
- Bradley & San Ardo**—K13ND, Monterey County Superintendent of Schools, 132 W. Market St., Salinas, CA (KTEH Ch. 54 San Jose)—10-w, lat. 35° 57' 30", long. 121° 00' 01".
- Bradley & San Ardo**—K74CS, Monterey County Superintendent of Schools, 132 W. Market St., Salinas, CA (KQED Ch. 9 San Francisco)—100-w, lat. 35° 57' 30", long. 121° 00' 01".
- Branscomb**—See K06FR, Laytonville.
- Branscomb**—See K08GJ, Laytonville.
- Branscomb**—See K10GL, Laytonville.
- Branscomb**—See K12GV, Laytonville.
- Bridgeport & Lee Vining**—K05FH, Mono County Superintendent of Schools, Box 11, June Lake, CA (KVIE Ch. 6 Sacramento-Stockton)—1-w, lat. 38° 05' 27", long. 119° 10' 31".
- Bridgeport & Twin Lakes**—K02JX, Mono County Service Area No. 5, Box 675, Bridgeport, CA 93517 (KCRA-TV Ch. 3 Sacramento)—1-w, lat. 38° 11' 10", long. 119° 19' 10". Requests change to 10-w.
- Bridgeport & Twin Lakes**—K11HS, Mono County Service Area No. 5, Box 675, Bridgeport, CA 93517 (KCRA-TV Ch. 3 Sacramento)—1-w, lat. 38° 23' 19", long. 119° 21' 50".
- Bridgeport & Twin Lakes**—K13EX, Mono County Service Area No. 5, Box 675, Bridgeport, CA 93517 (KOL-TV Ch. 8 Reno, NV)—1-w, lat. 38° 11' 10", long. 119° 19' 10".
- Buellton & Solvang**—K53AT, Trinity Bcstg. Network Inc., 2442 Michelle Rd., Tustin, CA 92680 (KTBN-TV Ch. 40 Santa Ana-Los Angeles)—100-w, lat. 34° 31' 31", long. 119° 57' 29".
- Burney & Hat Creek**—K13JT, Golden Empire Bcstg. Co., Box 489, Chico, CA 95927 (KHSL-TV Ch. 12 Chico)—1-w, lat. 41° 01' 00", long. 121° 28' 50".
- Burney, Fall River Mills & Hat Creek**—K11JM, Intermountain TV Club Inc., Box 152, Adin, CA 96006 (KCRA-TV Ch. 3 Sacramento)—1-w, lat. 41° 01' 00", long. 121° 28' 50".
- Burney, Fall River Mills, McArthur & Hat Creek**—K05DQ, California-Oregon Bcstg. Inc., 755 Auditorium Dr., Redding, CA 96001 (KRCR-TV Ch. 7 Redding)—1-w, lat. 41° 00' 13", long. 121° 28' 52".
- Burnt Ranch & Hawkins Bar**—K12JL, Ironside TV Club, Box 295, Salyer, CA (KIEM-TV Ch. 3 Eureka)—5-w, lat. 40° 50' 00", long. 123° 26' 50".
- Bush Bar**—See K04EZ, Big Bend.
- Bush Bar**—See K06ET, Big Bend.
- Bush Bar**—See K13MJ, Big Bend.
- Butte Meadows**—K04NE, Butte Meadow-Jonesville Improvement Assn., Box 123, Forest Ranch, CA 95942 (KHSL-TV Ch. 12 Chico)—1-w, lat. 40° 04' 00", long. 121° 34' 18". Sale to Golden Empire Bcstg. pends.
- California Polytechnic State University**—K07OK, California Polytechnic State U., San Luis Obispo, CA (KCOY-TV Ch. 12 Santa Maria)—1-w, lat. 35° 17' 58", long. 120° 46' 26".
- Callahan, Etna, Fort Jones & Greenview**—K04EQ, California-Oregon Bcstg. Inc., 755 Auditorium Dr., Redding, CA 96001 (KRCR-TV Ch. 7 Redding)—5-w, lat. 41° 28' 00", long. 122° 55' 40".
- Callahan, Etna, Fort Jones & Greenview**—K06KA, Freedom Communications Inc., Box 10, Medford, OR 97501 (KTVL Ch. 10 Medford, OR)—10-w, lat. 41° 28' 00", long. 122° 55' 40".
- Callahan, Etna, Fort Jones & Greenview**—K13HU, California-Oregon Bcstg. Inc., 125 S. Fir, Medford, OR 97501 (KOBH Ch. 5 Medford, OR)—5-w, lat. 41° 28' 00", long. 122° 55' 40".
- Camp Nelson**—See K07HA, Balch Park.
- Camp Nelson**—See K11FU, Balch Park.
- Canby**—See K13IT, Alturas.
- Canby**—K76AL, Canby TV Club, Box 101, Canby, CA (KRCR-TV Ch. 7 Redding)—1-w, lat. 41° 27' 30", long. 120° 43' 00".
- Canyondam, Chester & Westwood**—K57AO, Almanor TV Club Inc., Box 538, Chester, CA (KCRA-TV Ch. 3 Sacramento)—100-w, lat. 40° 14' 22", long. 121° 01' 54".
- Canyondam, Chester & Westwood**—K59AU, Almanor TV Club Inc., Box 538, Chester, CA (KQVR Ch. 13 Stockton-Sacramento)—100-w, lat. 40° 14' 22", long. 121° 01' 54".
- Canyondam, Chester & Westwood**—K67BS, Almanor TV Club Inc., Box 538, Chester, CA (KTXL Ch. 40 Sacramento-Stockton)—100-w, lat. 40° 14' 22", long. 121° 01' 54".
- Capitola, Watsonville, Santa Cruz, Salinas & Monterey**—K25AC, KTEH-TV Foundation, 100 Skyport Dr., San Jose, CA 95115 (KTEH Ch. 54 San Jose)—1000-w, lat. 37° 06' 39", long. 121° 50' 37".
- Carmel Valley Village**—K13GS, KSBW Bcstg. Inc., Suite 3300, 555 17th St., Denver, CO 80202 (KSBW Ch. 8 Salinas-Monterey)—1-w, lat. 36° 25' 52", long. 121° 40' 32".
- Carpenteria**—See K65BP, Goleta.
- Castella**—K13FC, Golden Empire Bcstg. Co., Box 489, Chico, CA 95927 (KHSL-TV Ch. 12 Chico)—1-w, lat. 41° 08' 50", long. 122° 18' 30".
- Castella, Dunsuir & Mount Shasta**—K02CN, Freedom Communications Inc., Box 10, Medford, OR 97501 (KTVL Ch. 10 Medford, OR)—1-w, lat. 41° 13' 30", long. 122° 18' 00".
- Castella, Mount Shasta, North Dunsuir & South Dunsuir**—K04BT, Golden Empire Bcstg. Co., Box 489, Chico, CA 95927 (KHSL-TV Ch. 12 Chico)—10-w, lat. 41° 13' 30", long. 122° 18' 00".
- Castella, Mount Shasta, North Dunsuir & South Dunsuir**—K05BR, California-Oregon Bcstg. Inc., 755 Auditorium Dr., Redding, CA 96001 (KRCR-TV Ch. 7 Redding)—1-w, lat. 41° 13' 30", long. 122° 18' 00".
- Catheyes Valley, Hornitos & Planada**—K63EC, Pappas Telecasting Inc., 2600 S. Mooney Blvd., Visalia, CA 93277 (KMPH Ch. 26 Visalia-Fresno)—100-w, lat. 37° 32' 20", long. 120° 03' 34".
- Cedarville**—K71AF, Surprise Valley TV Club, Box 266, Cedarville, CA 96104 (KOL-TV Ch. 8 Reno, NV)—100-w, lat. 41° 37' 45", long. 120° 03' 45".
- Cedarville & Eagleville**—K13IU, Surprise Valley Community Television, Box 28F, Cedarville, CA 96104. 10-w, lat. 41° 23' 06", long. 120° 06' 00".
- Cedarville, Eagleville & Fort Bidwell**—K04GB, Surprise Valley TV Club, Box 266, Cedarville, CA 96104 (KTVL Ch. 10 Medford, OR)—10-w, lat. 41° 33' 06", long. 119° 56' 03".
- Chalfant Valley**—K55FD, Mono County Service Area No. 2, Box 1810, Rte. 4, Bishop, CA 93514 (KSBW Ch. 8 Salinas-Monterey)—10-w, lat. 37° 36' 18", long. 118° 20' 32".
- Chalfant Valley**—K61EJ, Mono County Service Area No. 2, Box 1810, Rte. 4, Bishop, CA 93514 (KOL-TV Ch. 8 Reno, NV)—10-w, lat. 37° 36' 18", long. 118° 20' 32".
- ★ **Chalfant Valley**—K64CY, Mono County Service Area No. 2, Box 1810, Rte. 4, Bishop, CA 93514 (KXTV Ch. 10 Sacramento-Stockton)—10-w, lat. 37° 36' 18", long. 118° 20' 32".
- Chambless**—See K12IN, Alturas.
- Chester**—See K57AO, Canyondam.
- Chester**—See K59AU, Canyondam.
- Chester**—See K67BS, Canyondam.
- Chester, Greenville & Westwood**—K69EN, Golden Empire Bcstg. Co., Box 489, Chico, CA 95927 (KHSL-TV Ch. 12 Chico)—100-w, lat. 40° 14' 22", long. 121° 01' 54".
- Chester, Greenville, Susanville & Westwood**—K63DP, Almanor TV & FM Association, Box 111, Chester, CA 96020 (KIXE-TV Ch. 9 Redding)—100-w, lat. 40° 14' 22", long. 121° 01' 54".
- ★ **Chico & Paradise**—K67DY, Butte Television, 3412 Ridgeview Dr., El Dorado Hills, CA 95630 (KTSF Ch. 26 San Francisco)—100-w, lat. 39° 43' 37", long. 121° 40' 47".
- China Lake**—See K49AA, Armitage Field.
- China Lake & Ridgecrest**—K02HY, Indian Wells Valley TV Booster Inc., Box 5443, China Lake, CA (KCBS-TV Ch. 2 Los Angeles)—10-w, lat. 35° 39' 44", long. 117° 36' 12".
- China Lake & Ridgecrest**—K04HX, Indian Wells Valley TV Booster Inc., Box 5443, China Lake, CA (KNBC-TV Ch. 4 Los Angeles)—10-w, lat. 35° 39' 44", long. 117° 36' 12".
- China Lake & Ridgecrest**—K05FO, Indian Wells Valley TV Booster Inc., Box 5443, China Lake, CA (KTLA Ch. 5 Los Angeles)—10-w, lat. 35° 39' 44", long. 117° 36' 12".
- China Lake & Ridgecrest**—K07NH, Indian Wells Valley TV Booster Inc., Box 5443, China Lake, CA (KABC-TV Ch. 7 Los Angeles)—10-w, lat. 35° 39' 44", long. 117° 36' 12".
- China Lake & Ridgecrest**—K09MG, Indian Wells Valley TV Booster Inc., Box 5443, China Lake, CA (KCAL Ch. 9 Los Angeles)—10-w, lat. 35° 39' 44", long. 117° 36' 12".
- China Lake & Ridgecrest**—K11ML, Indian Wells Valley TV Booster Inc., Box 5443, China Lake, CA (KTTV Ch. 11 Los Angeles)—10-w, lat. 35° 39' 44", long. 117° 36' 12".

China Lake & Ridgecrest—K13NF, Indian Wells Valley TV Booster Inc., Box 5443, China Lake, CA (KCOP Ch. 13 Los Angeles)—10-w, lat. 35° 39' 44", long. 117° 36' 12".

China Lake & Ridgecrest—K55AB, Indian Wells Valley TV Booster Inc., Box 5443, China Lake, CA (KCET Ch. 28 Los Angeles)—10-w, lat. 35° 28' 48", long. 117° 40' 59".

Coffee Creek & Trinity Center—K04IO, North Lake Translator Group, Box 130, Trinity Center, CA (KHSL-TV Ch. 12 Chico)—5-w, lat. 40° 58' 00", long. 122° 42' 55".

Coffee Creek & Trinity Center—K05FZ, North Lake Translator Group, Box 130, Trinity Center, CA (KRCR-TV Ch. 7 Redding)—5-w, lat. 40° 58' 00", long. 122° 42' 55".

Colusa, Maxwell & Williams—K08FZ, California-Oregon Bcstg. Inc., 755 Auditorium Dr., Redding, CA 96001 (KRCR-TV Ch. 7 Redding)—5-w, lat. 39° 12' 48", long. 121° 49' 05".

Conway, Summit & Mammoth School—K12IQ, Mono County Superintendent of Schools, Box 11, June Lake, CA (KVIE Ch. 6 Sacramento-Stockton)—1-w, lat. 37° 44' 45", long. 119° 03' 20".

Covelo—K04GZ, Round Valley Chamber of Commerce, Box 68, Covelo (KRCR-TV Ch. 7 Redding)—1-w, lat. 39° 50' 45", long. 123° 21' 00".

Covelo—K05EU, Round Valley Chamber of Commerce, Box 68, Covelo (KHSL-TV Ch. 12 Chico)—1-w, lat. 39° 50' 45", long. 123° 21' 00".

Covelo—K09PM, Round Valley Chamber of Commerce, Box 68, Covelo (KEET Ch. 13 Eureka)—1-w, lat. 39° 50' 45", long. 123° 21' 00".

Covelo—K11PT, Round Valley Chamber of Commerce, Box 68, Covelo (KTUV Ch. 2 Oakland-San Francisco)—1-w, lat. 39° 50' 45", long. 123° 21' 00".

Covelo—K13JY, Round Valley Unified School District, Box 276, Covelo, CA (KQED Ch. 9 San Francisco)—1-w, lat. 39° 30' 54", long. 123° 05' 43".

***Crowley Lake & Long Valley region**—K56BS, Mono County Service Area No. 1, Box 189, Rte. 1, Crowley Lake, CA 93546 (KCRA-TV Ch. 3 Sacramento)—10-w, lat. 37° 42' 45", long. 118° 39' 27".

Daggett—K15BZ, County of San Bernardino, County Service Area 40, 157 W. 5th St., San Bernardino, CA 92415 (KCBS-TV Ch. 2 Los Angeles)—100-w, lat. 34° 53' 07", long. 116° 53' 45".

Daggett—K19BS, County of San Bernardino, County Service Area 40, 157 W. 5th St., San Bernardino, CA 92415 (KNBC-TV Ch. 4 Los Angeles)—100-w, lat. 34° 53' 07", long. 116° 53' 45".

Daggett—K23BP, County of San Bernardino, County Service Area 40, 157 W. 5th St., San Bernardino, CA 92415 (KTTV Ch. 11 Los Angeles)—100-w, lat. 34° 53' 07", long. 116° 53' 45".

Daggett—K61AE, County of San Bernardino, County Service Area 40, 157 W. 5th St., San Bernardino, CA 92415 (KBAK-

TV Ch. 29 Bakersfield)—100-w, lat. 34° 53' 07", long. 116° 53' 45".

Daggett—K67AZ, County of San Bernardino, County Service Area 40, 157 W. 5th St., San Bernardino, CA 92415 (KCAL Ch. 9 Los Angeles)—100-w, lat. 34° 53' 07", long. 116° 53' 45".

Daggett & rural area—K35BQ, County of San Bernardino, County Service Area 40, 157 W. 5th St., San Bernardino, CA 92415 (KTLA Ch. 5 Los Angeles)—100-w, lat. 34° 53' 07", long. 116° 53' 45".

Daggett & rural area—K69FJ, County of San Bernardino, County Service Area 40, 157 W. 5th St., San Bernardino, CA 92415 (KCOP Ch. 13 Los Angeles)—100-w, lat. 34° 53' 07", long. 116° 53' 45".

Death Valley—See K05HH, Furnace Creek.

Death Valley—See K09KT, Furnace Creek.

Death Valley—See K11LB, Furnace Creek.

Desert Hot Springs—K60BB, Trinity Bcstg. Network Inc., 2442 Michelle Rd., Tustin, CA 92680 (KTBN-TV Ch. 40 Santa Ana-Los Angeles)—100-w, lat. 34° 02' 46", long. 116° 48' 49".

Desert Hot Springs & Palm Springs—K53CK, Country Club Communication Inc. (KFMB-TV Ch. 8 San Diego)—10-w, lat. 33° 36' 36", long. 116° 26' 27".

Desert Hot Springs & Palm Springs—K73AD, Palmer Communications Inc., 10889 Wilshire Blvd., Los Angeles, CA (KGTU Ch. 10 San Diego)—10-w. Requests change to Ch. 55.

Desert Hot Springs & Palm Springs—K77AV, Katherine R. Everett, et al., 1926 Oleander Dr., Wilmington, NC 28403 (KECY-TV Ch. 9 El Centro-Yuma)—10-w.

Dinsmore area—K11LV, Ruth Lake Community Services District, Box 411, Star Rte., Bridgeville, CA (KRCR-TV Ch. 7 Redding)—5-w, lat. 40° 29' 55", long. 123° 36' 37".

Douglas City—See K02EE, Weaverville.

Douglas City, Junction City & Weaverville—K05CF, Weaverville Translator Co. Inc., Box 345, Weaverville, CA (KRCR-TV Ch. 7 Redding)—10-w, lat. 40° 43' 11", long. 122° 58' 46".

Dunsmuir—See K02CN, Castella.

Durham—K20CO, California-Oregon Bcstg. Inc., 755 Auditorium Dr., Redding, CA 96001 (KRCR-TV Ch. 7 Redding)—20-w, lat. 39° 37' 30", long. 121° 47' 53". Note: Licensed as a LPTV.

Eagle Lake & Spaulding areas—K10HP, California-Oregon Bcstg. Inc., 755 Auditorium Dr., Redding, CA 96001 (KRCR-TV Ch. 7 Redding)—5-w, lat. 40° 41' 12", long. 120° 35' 50".

Eagleville—See K04GB, Cedarville.

Eagleville—See K13IU, Cedarville.

***Elk & rural area along U.S. Hwy. 1**—K08JG, Point Arena TV Inc., Box 144, Point Arena, CA (KQED Ch. 9 San Francisco)—10-w, lat. 39° 04' 22", long. 123° 40' 48".

Escondido, Rancho Bernardo & Poway—K57CD, Estrella Communications, 1139 Grand Central Ave., Glendale, CA 91201 (KVEA Ch. 52 Corona-Los Angeles)—100-w, lat. 33° 00' 31", long. 116° 58' 16".

Essex—K02IY, Essex Community TV, U.S. Hwy. 66, Essex, CA (KPNX Ch. 12 Phoenix-Mesa, AZ)—10-w, lat. 34° 53' 08", long. 115° 04' 09".

Etna—See K04EQ, Callahan.

Etna—See K06KA, Callahan.

Etna—See K13HU, Callahan.

Etna & Fort Jones—K02HC, Northern California Educational TV Assn. Inc., 603 N. Market St., Redding, CA 96003 (KIXE-TV Ch. 9 Redding)—5-w, lat. 41° 28' 00", long. 122° 55' 40".

Fall River Mills—See K04GG, Bieber.

Fall River Mills—See K05DQ, Burney.

Fall River Mills—See K11JM, Burney.

***Fall River Mills & McArthur**—K28DB, Northern California Educational TV Assn. Inc., 603 N. Market St., Redding, CA 96003 (KIXE-TV Ch. 9 Redding)—100-w, lat. 41° 00' 13", long. 121° 28' 52".

Fern Creek, Gull Lake, June Lake & Silver Lake—K12ED, Mono County Superintendent of Schools, Box 11, June Lake, CA (KOLO-TV Ch. 8 Reno, NV)—1-w, lat. 37° 45' 42", long. 119° 04' 58".

Fern Creek, June Lake & Rainbow Mountain—K06CV, Mono County Superintendent of Schools, Box 11, June Lake, CA (KQED Ch. 9 San Francisco)—1-w, lat. 37° 45' 42", long. 119° 04' 58".

Fifteen Mile Valley—K03EL, County of San Bernardino, County Service Area 29, Box 922, Lucerne Valley, CA (KTLA Ch. 5 Los Angeles)—1-w, lat. 34° 24' 42", long. 117° 01' 16".

Fifteen Mile Valley—K06IY, County of San Bernardino, County Service Area 29, Box 922, Lucerne Valley, CA (KTTV Ch. 11 Los Angeles)—1-w, lat. 34° 24' 42", long. 117° 01' 16".

Fifteen Mile Valley—K08IR, County of San Bernardino, County Service Area 29, Box 922, Lucerne Valley, CA (KCBS-TV Ch. 2 Los Angeles)—1-w, lat. 34° 24' 42", long. 117° 01' 16".

Fifteen Mile Valley—K10JT, County of San Bernardino, County Service Area 29, Box 922, Lucerne Valley, CA (KNBC-TV Ch. 4 Los Angeles)—1-w, lat. 34° 24' 42", long. 117° 01' 16".

Fifteen Mile Valley—K12KM, County of San Bernardino, County Service Area 29, Box 922, Lucerne Valley, CA (KABC-TV Ch. 7 Los Angeles)—1-w, lat. 34° 24' 42", long. 117° 01' 16".

Fort Bidwell—See K04GB, Cedarville.

Fort Bidwell & Lake City—K06FF, Modoc County Superintendent of

Schools, 139 W. Henderson St., Alturas, CA 96101.—10-w, lat. 41° 37' 45", long. 120° 03' 45".

Fort Bragg—See K06FR, Laytonville.

Fort Bragg—See K08GJ, Laytonville.

Fort Bragg—See K10GL, Laytonville.

Fort Bragg—See K12GV, Laytonville.

***Fort Bragg**—K27CU, Fort Bragg Community Assn., 1310 S. Helen, Ukiah, CA 95482 (KRCR-TV Ch. 7 Redding)—551-w, lat. 39° 28' 03", long. 123° 45' 34".

***Fort Bragg**—K38CK, Fort Bragg Community Assn., 1310 S. Helen, Ukiah, CA 95482 (KFTY Ch. 50 Santa Rosa)—558-w, lat. 39° 28' 03", long. 123° 45' 34".

Fort Bragg—See K53CM, Laytonville.

***Fort Bragg**—K65EH, Fort Bragg Community Assn., 1310 S. Helen, Ukiah, CA 95482 (KTXL Ch. 40 Sacramento-Stockton)—584-w, lat. 39° 28' 03", long. 123° 45' 34".

Fort Dick—K28CU, Sunshine TV Inc., Box 4596, 300 Debuys Rd., Biloxi, MS 39535 (KDRV Ch. 12 Medford, OR)—lat. 42° 07' 23", long. 124° 17' 56".

Fort Jones—See K02HC, Etna.

Fort Jones—See K04EQ, Callahan.

Fort Jones—See K06KA, Callahan.

Fort Jones—See K13HU, Callahan.

Fresno—K34AV, Family TV Inc., Box 841, Benicia, CA 94510 (KFBC Ch. 42 Concord)—1000-w, lat. 36° 44' 07", long. 119° 47' 10".

***Fresno**—K69DT, Jerome N. Duncan II, 276 Beechwood Dr., Pasadena, CA 91103. 100-w, lat. 36° 48' 50", long. 119° 45' 01".

Furnace Creek & Death Valley—K09KT, Death Valley Employees Assn., Death Valley National Monument, General Delivery, Death Valley, CA (KCBS-TV Ch. 2 Los Angeles)—1-w, lat. 36° 13' 12", long. 117° 05' 08".

Furnace Creek & Death Valley—K11LB, Death Valley Employees Assn., Death Valley National Monument, General Delivery, Death Valley, CA (KVBC Ch. 3 Las Vegas, NV)—1-w, lat. 36° 13' 12", long. 117° 05' 08".

***Furnace Creek & Death Valley (portions)**—K05HH, Inyo County Superintendent of Schools, 1355 Jackson St., Independence, CA (KLTX Ch. 10 Las Vegas, NV)—10-w, lat. 36° 13' 05", long. 117° 05' 04".

Garberville—K10HX, Miller Bcstg. Co., 1800 Broadway, Eureka, CA 95501 (KVIQ-TV Ch. 6 Eureka)—1-w, lat. 40° 06' 12", long. 123° 49' 08".

Garberville & Redway—K04NX, Precht Television Assoc. Inc., 5650 S. Broadway, Eureka, CA 95501 (KIEM-TV Ch. 3 Eureka)—1-w, lat. 40° 06' 06", long. 123° 48' 40".

Garberville Airport area—See K12JJ, Banning.

Translators—California

- ★ **Gasquet**—K19CI, Ralph Hartman, 230 Azalea Lane, Gasquet, CA 95543 (KRCR-TV Ch. 7 Redding)—10-w, lat. 41° 49' 50", long. 123° 52' 36".
- Goleta & Carpenteria**—K65BP, Icthus Ministries Inc., 205 S. Silver Ridge Dr., Ridgecrest, CA (KTBN-TV Ch. 40 Santa Ana-Los Angeles)—100-w, lat. 34° 27' 58", long. 119° 40' 37".
- Gonzales**—K59AC, Monterey County Superintendent of Schools, 132 W. Market St., Salinas, CA (KTEH Ch. 54 San Jose)—100-w, lat. 36° 34' 54", long. 121° 26' 34".
- Gonzales**—K83BJ, Monterey County Superintendent of Schools, 132 W. Market St., Salinas, CA (KQED Ch. 9 San Francisco)—100-w, lat. 36° 34' 54", long. 121° 26' 34".
- Green Point**—See K05EQ, Bald Mountain.
- Green Valley Lake**—K69CO, San Bernardino County Superintendent of Schools, 201 North E St., San Bernardino, CA 92415 (KCET Ch. 28 Los Angeles)—100-w, lat. 34° 11' 46", long. 117° 02' 55".
- Greenview**—See K04EQ, Callahan.
- Greenview**—See K06KA, Callahan.
- Greenview**—See K13HU, Callahan.
- Greenville**—K51CA, Golden Empire Bcstg. Co., Box 206, Greenville, CA 95947 (KHSI-TV Ch. 12 Chico)—20-w, lat. 40° 07' 09", long. 120° 55' 20".
- Greenville**—See K63DP, Chester.
- Greenville**—See K69EN, Chester.
- Greenwood Ridge**—See K12LD, Albion Ridge.
- Grenada, Weed & Yreka**—K70EL, Northern California Educational TV Assn. Inc., 603 N. Market St., Redding, CA 96003 (KIXE-TV Ch. 9 Redding)—100-w, lat. 41° 36' 41", long. 122° 37' 26". Requests change to Ch. 69.
- Gull Lake**—See K12ED, Fern Creek.
- Happy Camp**—K07IX, Slater Butte Translator Co., Box 185, Happy Camp, CA (KTVL Ch. 10 Medford, OR)—10-w, lat. 41° 51' 30", long. 123° 21' 13".
- Happy Camp & North Indian Creek**—K09PI, Slater Butte Translator Co., Box 185, Happy Camp, CA (KDRV Ch. 12 Medford, OR)—5-w, lat. 41° 51' 30", long. 123° 21' 13".
- Happy Camp & North Indian Creek**—K11GO, Slater Butte Translator Co., Box 185, Happy Camp, CA (KVIQ-TV Ch. 6 Eureka)—5-w, lat. 41° 51' 30", long. 123° 21' 13".
- Happy Camp & North Indian Creek**—K13GL, Slater Butte Translator Co., Box 185, Happy Camp, CA (K0BI Ch. 5 Medford, OR)—1-w, lat. 41° 51' 30", long. 123° 21' 13".
- Hat Creek**—See K05DQ, Burney.
- Hat Creek**—See K11JM, Burney.
- Hat Creek**—See K13JT, Burney.
- Hawkins Bar**—See K12JL, Burnt Ranch.
- Hayfork**—K02BZ, Hayfork Chamber of Commerce, Box 643, Hayfork (KHSI-TV Ch. 12 Chico)—5-w, lat. 40° 29' 34", long. 123° 11' 52".
- Hayfork**—K04EM, Hayfork Chamber of Commerce, Box 643, Hayfork (KRCR-TV Ch. 7 Redding)—1-w, lat. 40° 29' 34", long. 123° 11' 52".
- Hayfork**—K05CR, Trinity County Superintendent of Schools, Courthouse Drawer AH, Weaverville, CA (KIXE-TV Ch. 9 Redding)—1-w, lat. 40° 29' 34", long. 123° 11' 52".
- ★ **Hemet, Joshua Tree, San Jacinto, Snow Peak, Twentynine Palms & Yucca Valley**—K82BQ, Gulf-California Broadcast Commission, Box 29, El Centro, CA 92243 (KESQ-TV Ch. 42 Palm Springs-Indio)—1-w, lat. 34° 02' 17", long. 116° 48' 47". Requests change to Ch. 27.
- Heritage Ranch (rural area)**—K02JP, Heritage Ranch Owners' Assn., Box 1155, Paso Robles, CA (KNTV Ch. 11 San Jose)—1-w, lat. 35° 43' 07", long. 120° 53' 45".
- Heritage Ranch (rural area)**—K04JM, Heritage Ranch Owners' Assn., Box 1155, Paso Robles, CA (KCOY-TV Ch. 12 Santa Maria)—1-w, lat. 35° 43' 07", long. 120° 53' 45".
- Herlong**—See K61EN, Susanville.
- Herlong**—See K65CC, Susanville.
- Herlong**—See K67BY, Susanville.
- Herlong & Susanville**—K69FS, Honey Lake Community TV Corp., Box 963, 320 N. Mesa St., Susanville, CA 96130 (KOLQ-TV Ch. 8 Reno, NV)—100-w, lat. 40° 26' 49", long. 120° 21' 25".
- Herlong & Susanville**—K75BT, Honey Lake Community TV Corp., Box 963, 320 N. Mesa St., Susanville, CA 96130 (KRNK Ch. 4 Reno, NV)—100-w, lat. 40° 26' 49", long. 120° 21' 25".
- Hollister**—K59AY, Retlaw Enterprises Inc., Box 1938, Monterey, CA 93940 (KMST Ch. 46 Monterey-Salinas)—100-w, lat. 36° 45' 37", long. 121° 29' 24".
- Hollister**—K77CD, Monterey County Superintendent of Schools, 132 W. Market St., Salinas, CA (KTEH Ch. 54 San Jose)—100-w, lat. 36° 45' 37", long. 121° 29' 24".
- Hollister**—K80CC, Monterey County Superintendent of Schools, 132 W. Market St., Salinas, CA (KQED Ch. 9 San Francisco)—100-w, lat. 36° 45' 37", long. 121° 29' 24".
- Hoopa**—K07GJ, Hoopa Valley Chamber of Commerce, Box 337, Hoopa, CA 95546 (KIEH-TV Ch. 3 Eureka)—5-w, lat. 41° 07' 13", long. 123° 42' 47".
- Hoopa**—K11NE, Hoopa Valley Chamber of Commerce, Box 337, Hoopa, CA 95546 (KVIQ-TV Ch. 6 Eureka)—5-w, lat. 41° 07' 13", long. 123° 42' 47".
- ★ **Hoopa**—K32BX, Hoopa United Community Assn., Hwy. 96, Hoopa, CA 95546 (KAFF Ch. 23 Arcata-Eureka)—20-w, lat. 41° 07' 13", long. 123° 42' 47".
- ★ **Hoopa Valley**—K09MS, Hoopa Valley Chamber of Commerce, Box 337, Hoopa Valley, CA 95546 (KEET Ch. 13 Eureka)—5-w, lat. 41° 07' 13", long. 123° 42' 47".
- Hopland**—K06FA, Sanel Valley TV Assn., Dennis Craig, Hopland (KTUV Ch. 2 Oakland-San Francisco)—1-w, lat. 38° 56' 06", long. 123° 06' 22".
- Hopland**—K08FW, Sanel Valley TV Assn., Dennis Craig, Hopland (KRON-TV Ch. 4 San Francisco)—1-w, lat. 38° 56' 06", long. 123° 06' 22".
- Hopland**—K10FZ, Sanel Valley TV Assn., Dennis Craig, Hopland (KPIX Ch. 5 San Francisco)—1-w, lat. 38° 56' 06", long. 123° 06' 22".
- Hopland**—K13ID, Sanel Valley TV Assn., Dennis Craig, Hopland (KGO-TV Ch. 7 San Francisco)—1-w, lat. 38° 56' 06", long. 123° 06' 22".
- Hornitos**—See K63EC, Catheys Valley.
- Hyampom**—K13MD, Hyampom Community Council, Box 24, Hyampom, CA (KIEH-TV Ch. 3 Eureka)—1-w, lat. 40° 36' 50", long. 123° 25' 20".
- I.O.O.F. Camp Area & Lewiston**—K03CT, Lewiston Translator Co., Box 294, Lewiston, CA 96052 (KRCR-TV Ch. 7 Redding)—5-w, lat. 40° 41' 27", long. 122° 49' 55".
- Independence**—K06LB, Inyo County TV, Box 25, Independence, CA (KCBS-TV Ch. 2 Los Angeles)—10-w, lat. 37° 02' 50", long. 118° 15' 02".
- Independence**—K10MC, Inyo County TV, Box 25, Independence, CA (KNBC-TV Ch. 4 Los Angeles)—10-w, lat. 37° 02' 50", long. 118° 15' 02".
- Independence**—K12MZ, Inyo County TV, Box 25, Independence, CA (KABC-TV Ch. 7 Los Angeles)—10-w, lat. 37° 02' 50", long. 118° 15' 02".
- ★ **Independence & Owens Valley (portions)**—K44AI, Inyo County Superintendent of Schools, 1355 Jackson St., Independence, CA (KLVX Ch. 10 Las Vegas, NV)—10-w, lat. 36° 47' 29", long. 118° 17' 31".
- Indian Valley (north arm) & Quincy**—K05DZ, California-Oregon Bcstg. Inc., 755 Auditorium Dr., Redding, CA 96001 (KRCR-TV Ch. 7 Redding)—10-w, lat. 40° 03' 19", long. 120° 54' 11".
- Indio**—K40DB, Pacific Media Corp., 10889 Wilshire Blvd., Los Angeles, CA (KECY-TV Ch. 9 El Centro-Yuma), lat. 33° 39' 19", long. 115° 59' 05".
- Inglewood**—See NEW, Los Angeles.
- ★ **Inyokern**—K41CT, Roy Mayhugh, 701 Perdew Ave., Ridgecrest, CA 93555 (KGET Ch. 17 Bakersfield)—100-w, lat. 35° 28' 39", long. 117° 41' 58".
- ★ **Inyokern**—K45CR, Roy Mayhugh, 701 Perdew Ave., Ridgecrest, CA 93555 (KBAK-TV Ch. 29 Bakersfield)—100-w, lat. 35° 28' 39", long. 117° 41' 58".
- Inyokern**—See K49AA, Armitage Field.
- Inyokern**—See K51AA, Armitage Field.
- Inyokern**—See K53AB, Armitage Field.
- Inyokern**—See K57AK, Armitage Field.
- Inyokern**—See K59AO, Armitage Field.
- Inyokern**—See K61AJ, Armitage Field.
- Inyokern**—See K63AH, Armitage Field.
- Inyokern**—See K65AM, Armitage Field.
- Inyokern**—See K67AO, Armitage Field.
- Inyokern**—See K69AS, Armitage Field.
- Inyokern, Armitage Field & Ridgecrest**—K47AE, Indian Wells Valley TV Booster Inc., Box 562, Ridgecrest, CA (KVEA Ch. 52 Corona-Los Angeles)—23-w, lat. 35° 28' 48", long. 117° 40' 59".
- Jones Valley Park**—K04JI, Jones Valley Translator Group, 7355 Ravine Rd., Redding, CA (KHSI-TV Ch. 4 Los Angeles)—1-w, lat. 40° 42' 24", long. 122° 13' 08".
- Joshua Tree**—K57EV, Morongo Basin TV Club Inc., Box 864, Twentynine Palms, CA (KCBS-TV Ch. 2 Los Angeles), lat. 34° 09' 18", long. 116° 12' 06".
- Joshua Tree**—See K82BQ, Hemet.
- Joshua Tree (outlying areas) & Monument Manor**—K10LK, Morongo Basin TV Club Inc., Box 864, Twentynine Palms, CA (KNBC-TV Ch. 4 Los Angeles)—10-w, lat. 34° 05' 26", long. 116° 15' 56".
- Joshua Tree (outlying areas) & Monument Manor**—K12MG, Morongo Basin TV Club Inc., Box 864, Twentynine Palms, CA (KABC-TV Ch. 7 Los Angeles)—10-w, lat. 34° 05' 26", long. 116° 15' 56".
- Joshua Tree, Landers, Twentynine Palms, Yucca Valley (outlying areas)**—K59BM, Morongo Basin TV Club Inc., Box 864, Twentynine Palms, CA (KABC-TV Ch. 7 Los Angeles)—20-w, lat. 34° 09' 18", long. 116° 12' 06".
- Joshua Tree, Landers, Twentynine Palms, Yucca Valley (outlying areas)**—K61BE, Morongo Basin TV Club Inc., Box 864, Twentynine Palms, CA (KNBC-TV Ch. 4 Los Angeles)—20-w, lat. 34° 09' 18", long. 116° 12' 06".
- Junction City**—See K02EE, Weaverville.
- Junction City**—See K05CF, Douglas City.
- June Lake**—See K06CV, Fern Creek.
- June Lake**—See K12ED, Fern Creek.
- La Jolla**—K62AK, Gillett Communications of San Diego Inc., Box 11039, San Diego, CA 92111-2493 (KNSD Ch. 39 San Diego)—100-w, lat. 32° 50' 50", long. 117° 16' 25".
- La Jolla**—K67AM, Board of Trustees, California State U. & Colleges for San Diego State U., San Diego, CA 92182 (KPBS-TV Ch. 15 San Diego)—100-w, lat. 32° 50' 46", long. 117° 16' 33".
- Lake City**—See K06FF, Fort Bidwell.
- Lake Isabella**—K06MC, Community of Southern California, 4401 Sunset Blvd., Los Angeles, CA 90027 (KCET Ch. 28 Los Angeles)—10-w, lat. 35° 41' 15", long. 118° 25' 11".
- Lake Isabella (South Shore)**—K12HL, South Lake Property Owners Assn., Box

- 296, Lake Isabella, CA (KCBS-TV Ch. 2 Los Angeles)—10-w, lat. 35° 41' 12", long. 118° 25' 10".
- Lake Isabella area—K08FX**, South Lake Property Owners Assn., Box 296, Lake Isabella, CA (KBAK-TV Ch. 29 Bakersfield)—10-w, lat. 35° 41' 12", long. 118° 25' 10".
- Lake Isabella area—K10GC**, South Lake Property Owners Assn., Box 296, Lake Isabella, CA (KERO-TV Ch. 23 Bakersfield)—10-w, lat. 35° 41' 12", long. 118° 25' 10".
- Lakehead—K02FF**, California-Oregon Bcstg. Inc., 755 Auditorium Dr., Redding, CA 96001 (KRCR-TV Ch. 7 Redding)—5-w, lat. 40° 52' 17", long. 122° 22' 31".
- * **Lakehead—K14HX**, Northern California Educational TV Assn. Inc., 603 N. Market St., Redding, CA 96003 (KIXE-TV Ch. 9 Redding)—40.5-w, lat. 40° 51' 32", long. 122° 24' 38".
- * **Lakehead—K32CY**, Davis-Goldfarb Co., 2121 Ave. of the Stars, Los Angeles, CA 90067 (KCPM Ch. 24 Chico)—100-w, lat. 40° 54' 52", long. 122° 26' 43".
- * **Lakeport—K33CH**, Lake County TV Club, Box 906, Lakeport, CA 95453 (KICU-TV Ch. 36 San Jose)—100-w, lat. 38° 59' 23", long. 122° 45' 03".
- Lakeport—K52AJ**, Lake County TV Club, Box 906, Lakeport, CA 95453 (KHSL-TV Ch. 12 Chico)—100-w, lat. 38° 59' 23", long. 122° 45' 03".
- Lakeport—K56AW**, Lake County TV Club, Box 906, Lakeport, CA 95453 (KTVU Ch. 2 Oakland-San Francisco)—100-w, lat. 38° 59' 23", long. 122° 45' 03".
- Lakeport—K58AW**, Lake County TV Club, Box 906, Lakeport, CA 95453 (KCRA-TV Ch. 3 Sacramento)—100-w, lat. 38° 59' 23", long. 122° 45' 03".
- Lakeport—K62AY**, Lake County TV Club, Box 906, Lakeport, CA 95453 (KVIE Ch. 6 Sacramento-Stockton)—100-w, lat. 38° 59' 23", long. 122° 45' 03".
- Lakeport—K64AZ**, Lake County TV Club, Box 906, Lakeport, CA 95453 (KQVR Ch. 13 Stockton-Sacramento)—100-w, lat. 38° 59' 23", long. 122° 45' 03".
- Lakeport—K68AL**, Lake County TV Club, Box 906, Lakeport, CA 95453 (KXTV Ch. 10 Sacramento-Stockton)—100-w, lat. 38° 59' 23", long. 122° 45' 03".
- * **Lakeport & Rohnert Park—K25AQ**, Rural California Bcstg. Corp., 1801 E. Cotati Ave., Rohnert Park, CA 94928 (KRCB-TV Ch. 22 Cotati)—100-w, lat. 38° 48' 30", long. 122° 44' 11".
- Lakeshore & Lamoine—K04FL**, Lakeshore TV Translator Service, 170 S. Oak, Lakehead, CA 96051 (KHSL-TV Ch. 12 Chico)—5-w, lat. 40° 54' 52", long. 122° 26' 43".
- Lamoine—See K04FL**, Lakeshore.
- Lancaster—K62AN**, Trinity Bcstg. Network Inc., 2442 Michelle Rd., Tustin, CA 92680 (KTBN-TV Ch. 40 Santa Ana-Los Angeles)—100-w, lat. 34° 32' 50", long. 118° 12' 24".
- Landers—See K59BM**, Joshua Tree.
- Landers—See K61BE**, Joshua Tree.
- Laytonville & Fort Bragg—K53CM**, Lester J. Deitz, Box 637, Ukiah, CA 95482 (KOFY-TV Ch. 20 San Francisco)—100-w, lat. 39° 41' 10", long. 123° 34' 44".
- Laytonville, Branscomb & Fort Bragg—K06FR**, Lester J. Deitz, Box 637, Ukiah, CA 95482 (KTVU Ch. 2 Oakland-San Francisco)—10-w, lat. 39° 41' 10", long. 123° 34' 44".
- Laytonville, Branscomb & Fort Bragg—K08GJ**, Lester J. Deitz, Box 637, Ukiah, CA 95482 (KRON-TV Ch. 4 San Francisco)—10-w, lat. 39° 41' 10", long. 123° 34' 44".
- Laytonville, Branscomb & Fort Bragg—K10GL**, Lester J. Deitz, Box 637, Ukiah, CA 95482 (KPIX Ch. 5 San Francisco)—10-w, lat. 39° 41' 10", long. 123° 34' 44".
- Laytonville, Branscomb & Fort Bragg—K12GV**, Lester J. Deitz, Box 637, Ukiah, CA 95482 (KGO-TV Ch. 7 San Francisco)—10-w, lat. 39° 41' 10", long. 123° 34' 44".
- Lee Vining—See K05FH**, Bridgeport.
- Lee Vining—K07SE**, Lee Vining Public Utilities District (KCRA-TV Ch. 3 Sacramento)—1-w, lat. 37° 54' 47", long. 119° 06' 45".
- Lee Vining—K11QP**, Lee Vining Public Utilities District (KOLQ-TV Ch. 8 Reno, NV)—1-w, lat. 37° 57' 05", long. 119° 06' 45".
- Lee Vining—K13SS**, Lee Vining Public Utilities District (KXTV Ch. 10 Sacramento-Stockton)—1-w, lat. 37° 54' 47", long. 119° 02' 01".
- Lewiston—See K03CT**, I.O.O.F. Camp Area.
- Lewiston—K06EX**, Lewiston Translator Co., Box 294, Lewiston, CA 96052 (KHSL-TV Ch. 12 Chico)—1-w, lat. 40° 41' 17", long. 122° 49' 55".
- Lewiston—K28CY**, Northern California Educational TV Assn. Inc., 603 N. Market St., Redding, CA 96003 (KIXE-TV Ch. 9 Redding)—100-w, lat. 40° 41' 27", long. 122° 49' 55".
- Likely—K11LD**, California-Oregon Bcstg. Inc., 755 Auditorium Dr., Redding, CA 96001 (KRCR-TV Ch. 7 Redding)—5-w, lat. 41° 09' 08", long. 120° 33' 14".
- Likely—See K60AR**, Alturas.
- Likely—K77AJ**, Likely TV Club, Box 61, Likely (KOLQ-TV Ch. 8 Reno, NV)—10-w, lat. 41° 09' 08", long. 120° 33' 14".
- Likely & Alturas—K05ET**, California-Oregon Bcstg. Inc., 755 Auditorium Dr., Redding, CA 96001 (KOTI Ch. 2 Klamath Falls, OR)—5-w, lat. 41° 09' 08", long. 120° 33' 14".
- Likely & Alturas—K68BX**, Likely TV Club, Box 61, Likely (KHSL-TV Ch. 12 Chico)—100-w, lat. 41° 09' 08", long. 120° 33' 45".
- Litchfield—K11RL**, Honey Lake Community TV Corp., Box 963, 320 N. Mesa St., Susanville, CA 96130 (KHSL-TV Ch. 12 Chico)—10-w, lat. 40° 07' 15", long. 120° 18' 46".
- Litchfield—K13RZ**, Honey Lake Community TV Corp., Box 963, 320 N. Mesa St., Susanville, CA 96130 (KVIE Ch. 6 Sacramento-Stockton)—10-w, lat. 40° 07' 15", long. 120° 18' 46".
- * **Litchfield—K48DI**, Honey Lake Community TV Corp., Box 963, 320 N. Mesa St., Susanville, CA 96130 (KCRA-TV Ch. 3 Sacramento)—20-w, lat. 40° 07' 15", long. 120° 10' 46".
- Litchfield & Susanville—K06II**, Northern California Educational TV Assn. Inc., 603 N. Market St., Redding, CA 96003 (KIXE-TV Ch. 9 Redding)—10-w, lat. 40° 28' 35", long. 120° 40' 08". Requests change to Ch. 16.
- Little River—See K09NW**, Albion.
- Little Valley—See K02FB**, Bieber.
- Little Valley—See K04GG**, Bieber.
- * **Lompoc—K23CL**, Central Coast Good News Inc., Box 3337, San Luis Obispo, CA 93403 (KTBN-TV Ch. 40 Santa Ana-Los Angeles)—100-w, lat. 34° 44' 29", long. 120° 26' 45".
- * **Lompoc—K49CM**, Central Coast Good News Inc., Box 3337, San Luis Obispo, CA 93403 (KTBN-TV Ch. 40 Santa Ana-Los Angeles)—100-w, lat. 34° 44' 29", long. 120° 26' 45".
- Lone Pine—K50AR**, Lone Pine Television Inc., 240 Lubken Ave., Lone Pine, CA 93545 (KCBS-TV Ch. 2 Los Angeles)—100-w, lat. 36° 32' 20", long. 117° 47' 15".
- Lone Pine—K54AZ**, Lone Pine Television Inc., 240 Lubken Ave., Lone Pine, CA 93545 (KNBC-TV Ch. 4 Los Angeles)—100-w, lat. 36° 32' 20", long. 117° 47' 15".
- Lone Pine—K56AO**, Lone Pine Television Inc., 240 Lubken Ave., Lone Pine, CA 93545 (KTLA Ch. 5 Los Angeles)—20-w, lat. 36° 32' 20", long. 117° 47' 15".
- Lone Pine—K58CH**, Lone Pine Television Inc., 240 Lubken Ave., Lone Pine, CA 93545 (KABC-TV Ch. 7 Los Angeles)—20-w, lat. 36° 32' 20", long. 117° 47' 15".
- Lone Pine, Olancho & Pinamint Springs—K52AL**, Inyo County Superintendent of Schools, 1355 Jackson St., Independence, CA (KLX Ch. 10 Las Vegas, NV)—100-w, lat. 36° 31' 51", long. 117° 47' 20".
- Long Valley—K05FR**, Mono County Services Tax District 1, Box 362, Mammoth Lakes, CA (KXTV Ch. 10 Sacramento-Stockton)—1-w, lat. 37° 35' 51", long. 118° 48' 34".
- Long Valley—See K56BS**, Crowley Lake.
- * **Long Valley Region—K58BN**, Mono County Service Area No. 1, Box 189, Rte. 1, Crowley Lake, CA 93546 (KXTV Ch. 10 Sacramento-Stockton)—1-w, lat. 37° 42' 45", long. 118° 39' 27".
- Long Valley Region—K60BR**, Mono County Service Area No. 1, Box 189, Rte. 1, Crowley Lake, CA 93546 (KQED Ch. 9 San Francisco)—10-w, lat. 37° 42' 45", long. 118° 39' 27".
- Lookout—See K02FB**, Bieber.
- Los Altos—See K56BR**, Palo Alto.
- * **Los Angeles-Inglewood—NEW**, Ch. 16, Neighborhood TV Co. Inc., Box 22073, Phoenix, AZ 85028 (KUSC Ch. 7 Prescott-Phoenix, AZ)—100-w, lat. 34° 02' 58", long. 118° 15' 22".
- Los Gatos—See K56BR**, Palo Alto.
- Lucerne Valley—K15CA**, County of San Bernardino, County Service Area 29, Box 922, Lucerne Valley, CA (KCBS-TV Ch. 2 Los Angeles)—100-w, lat. 34° 27' 47", long. 116° 52' 44".
- Lucerne Valley—K19BT**, County of San Bernardino, County Service Area 29, Box 922, Lucerne Valley, CA (KABC-TV Ch. 7 Los Angeles)—100-w, lat. 34° 27' 47", long. 116° 52' 44".
- Lucerne Valley—K41CB**, County of San Bernardino, County Service Area 29, Box 922, Lucerne Valley, CA (KNBC-TV Ch. 4 Los Angeles)—100-w, lat. 34° 27' 47", long. 116° 52' 44".
- Lucerne Valley—K48AD**, County of San Bernardino, County Service Area 29, Box 922, Lucerne Valley, CA (KTTV Ch. 11 Los Angeles)—100-w, lat. 34° 27' 47", long. 116° 52' 44".
- Lucerne Valley—K54AD**, County of San Bernardino, County Service Area 29, Box 922, Lucerne Valley, CA (KCAL Ch. 9 Los Angeles)—100-w, lat. 34° 27' 47", long. 116° 52' 44".
- Lucerne Valley—K68CW**, County of San Bernardino, County Service Area 29, Box 922, Lucerne Valley, CA (KTLA Ch. 5 Los Angeles)—100-w, lat. 34° 27' 47", long. 116° 52' 44".
- Mammoth Lakes—K09JW**, Mammoth Electric, Henry J. Warta, Box 396, Mammoth Lakes (KGO-TV Ch. 7 San Francisco)—1-w, lat. 37° 37' 39", long. 119° 01' 45".
- Mammoth Lakes—K11KD**, Mammoth Electric, Henry J. Warta, Box 396, Mammoth Lakes (KSBY-TV Ch. 6 San Luis Obispo)—1-w, lat. 37° 37' 39", long. 119° 01' 45".
- Mammoth School—See K12IQ**, Conway.
- * **Manchester—K59BB**, Point Arena TV Inc., Box 144, Point Arena, CA (KQED Ch. 9 San Francisco)—100-w, lat. 38° 53' 55", long. 123° 37' 53".
- Mariposa County—See K06JW**, Ponderosa Basin.
- Maxwell—See K08FZ**, Colusa.
- McArthur—See K05DQ**, Burney.
- McArthur—See K28DB**, Fall River Mills.
- Meeks Bay—See K60AS**, Crystal Bay, NV.
- Mendocino—See K09NW**, Albion.
- Merced—K33CA**, Family TV Inc., Box 841, Benicia, CA 94510. 1000-w, lat. 37° 11' 29", long. 120° 32' 03".
- Meyers & Staline—K43DB**, Sarkes Tarzian Inc., Box 7220, 4925 Energy Way, Reno, NV 89502 (KTNN Ch. 2 Reno, NV)—100-w, lat. 38° 54' 34", long. 120° 02' 05".
- Miranda—K08LD**, Gamma Tau Society, Box 721, Miranda, CA 95553 (KVIQ-TV Ch. 6 Eureka)—1-w, lat. 40° 13' 04", long. 123° 49' 58".

Translators—California

Montague—See K13LO, Yreka.

Montague—See K17BA, Yreka.

Montague & Yreka—K04HE, California-Oregon Bcstg. Inc., 755 Auditorium Dr., Redding, CA 96001 (KOB1 Ch. 5 Medford, OR)—10-w, lat. 41° 38' 10", long. 122° 40' 15".

Monterey—See K25AC, Capitola.

Monterey—See K29AB, Salinas.

Montgomery Creek & Round Mountain—K02GV, Round Mountain Community TV Corp., Box 67, Round Mountain, CA (KHSL-TV Ch. 12 Chico)—5-w, lat. 40° 48' 21", long. 121° 57' 24".

Monument Manor—See K10LK, Joshua Tree.

Monument Manor—See K12MG, Joshua Tree.

Morgan Hill—K82BC, KTEH-TV Foundation, 100 Skyport Dr., San Jose, CA 95115 (KTEH Ch. 54 San Jose)—100-w, lat. 37° 09' 06", long. 121° 36' 32".

Morongo Valley—K14AB, County of San Bernardino, County Service Area 70, 1111 E. Mill St., San Bernardino, CA (KTTV Ch. 11 Los Angeles)—100-w, lat. 34° 03' 54", long. 116° 32' 42".

Morongo Valley—K16AA, County of San Bernardino, County Service Area 70, 1111 E. Mill St., San Bernardino, CA (KCBS-TV Ch. 2 Los Angeles)—100-w, lat. 34° 03' 54", long. 116° 32' 42".

Morongo Valley—K60AY, County of San Bernardino, County Service Area 70, 1111 E. Mill St., San Bernardino, CA (KNBC-TV Ch. 4 Los Angeles)—100-w, lat. 34° 03' 54", long. 116° 32' 42".

Morongo Valley—K62AO, County of San Bernardino, County Service Area 70, 1111 E. Mill St., San Bernardino, CA (KTLA Ch. 5 Los Angeles)—100-w, lat. 34° 03' 54", long. 116° 32' 42".

Morongo Valley—K64AU, County of San Bernardino, County Service Area 70, 1111 E. Mill St., San Bernardino, CA (KABC-TV Ch. 7 Los Angeles)—100-w, lat. 34° 03' 54", long. 116° 32' 42".

Morongo Valley—K67BH, County of San Bernardino, County Service Area 70, 1111 E. Mill St., San Bernardino, CA (KCAL Ch. 9 Los Angeles)—100-w, lat. 34° 03' 54", long. 116° 32' 42".

Morro Bay—K07II, Stauffer Communications Inc., 1503 N. McClelland, Santa Maria, CA 93454 (KCOV-TV Ch. 12 Santa Maria)—1-w, lat. 35° 17' 57", long. 120° 50' 52".

Morro Bay, Paso Robles & San Luis Obispo—K57BC, Smith Bcstg. of California Ltd. Partnership, 730 Miramonte Dr., Santa Barbara, CA 93109 (KEY-TV Ch. 3 Santa Barbara)—100-w, lat. 35° 21' 38", long. 120° 39' 21".

Mount Gate, Silverthorn & Bay Bridge area—K03FU, California-Oregon Bcstg. Inc., 755 Auditorium Dr., Redding, CA 96001 (KRCR-TV Ch. 7 Redding)—10-w, lat. 40° 45' 00", long. 122° 17' 49".

Mount Patterson (homes along U.S. 395 South to Bridgeport & Twin Lakes)—K07QM, Mono County Service Area No. 5, Box 675, Bridgeport, CA 93517 (KXTV Ch. 10 Sacramento-Stockton)—1-w, lat. 38° 23' 19", long. 119° 21' 50".

Mount Shasta—See K02CN, Castella.

Mount Shasta—See K04BT, Castella.

Mount Shasta—See K05BR, Castella.

Mountain View—See K56BR, Palo Alto.

Murphy Meadow—See K05EQ, Bald Mountain.

Navarro Head areas—See K12LD, Albion Ridge.

Needles—K17BN, Mohave County Board of Supervisors, Box 390, Kingman, AZ 86401 (KTSP-TV Ch. 10 Phoenix, AZ)—100-w, lat. 35° 02' 09", long. 114° 22' 14".

Needles—See K58AP, Gas City, AZ.

Needles—See K62AG, Gas City, AZ.

Needles—See K64AG, Gas City, AZ.

Needles, CA & Bullhead City, Davis Dam & Gas City, AZ—K19BR, Needles Community TV Club Inc., Box 617, Needles, CA (KTVK Ch. 3 Phoenix, AZ)—100-w, lat. 35° 02' 09", long. 114° 22' 14".

Needles, CA & Bullhead City, Davis Dam & Gas City, AZ—K30BD, Needles Community TV Club Inc., Box 617, Needles, CA (KPNX Ch. 12 Phoenix-Mesa, AZ)—100-w, lat. 35° 02' 09", long. 114° 22' 14".

Newberry—K03EK, County of San Bernardino, County Service Area 40, Box 326, Daggett, CA (KTLA Ch. 5 Los Angeles)—10-w, lat. 34° 50' 03", long. 116° 40' 48".

Newberry—K06IQ, County of San Bernardino, County Service Area 40, Box 326, Daggett, CA (KTTV Ch. 11 Los Angeles)—10-w, lat. 34° 50' 03", long. 116° 40' 48".

Newberry—K08IA, County of San Bernardino, County Service Area 40, Box 326, Daggett, CA (KBAK-TV Ch. 29 Bakersfield)—10-w, lat. 34° 50' 03", long. 116° 40' 48".

Newberry—K10IX, County of San Bernardino, County Service Area 40, Box 326, Daggett, CA (KCBS-TV Ch. 2 Los Angeles)—10-w, lat. 34° 50' 03", long. 116° 40' 48".

Newberry—K12JI, County of San Bernardino, County Service Area 40, Box 326, Daggett, CA (KNBC-TV Ch. 4 Los Angeles)—10-w, lat. 34° 50' 03", long. 116° 40' 48".

Newell—See K13IV, Tule Lake.

North Dunsuir—See K04BT, Castella.

North Dunsuir—See K05BR, Castella.

North Indian Creek—See K09PI, Happy Camp.

North Indian Creek—See K11GO, Happy Camp.

North Indian Creek—See K13GL, Happy Camp.

O'Brien—K05DY, California-Oregon Bcstg. Inc., 755 Auditorium Dr., Redding, CA 96001 (KRCR-TV Ch. 7 Redding)—5-w, lat. 40° 48' 16", long. 122° 19' 50".

Olancha—See K52AL, Lone Pine.

Orleans—K08HJ, Orleans Community Service Club, Box 131, (KVIO-TV Ch. 6 Eureka)—1-w, lat. 41° 17' 06", long. 123° 29' 46".

Orleans—K11IQ, Precht Television Assoc. Inc., 5650 S. Broadway, Eureka, CA 95501 (KIEM-TV Ch. 3 Eureka)—1-w, lat. 41° 17' 06", long. 123° 29' 46".

Oroville—K08FO, California-Oregon Bcstg. Inc., 755 Auditorium Dr., Redding, CA 96001 (KRCR-TV Ch. 7 Redding)—5-w, lat. 39° 18' 00", long. 121° 19' 30". Requests CP for change to Ch. 5 & principal community to Maxwell/Oroville.

Oroville—K18AO, Chico Bcstg. Corp., Box 4406, 180 E. 4th St., Chico, CA 95927 (KCPM Ch. 24 Chico)—100-w, lat. 39° 39' 04", long. 121° 27' 43". Note: Licensed as LPTV.

Oxnard—See K57BS, Santa Barbara.

Palermo—K51BP, Koplar Communications of California Inc., 500 Media Place, Sacramento, CA 95815 (KRKB-TV Ch. 31 Sacramento-Stockton)—1-w, lat. 39° 26' 51", long. 121° 27' 23".

Palm Springs—See K53CK, Desert Hot Springs.

Palm Springs—K55FI, Palmer Communications Inc., 1801 Grand Ave., Des Moines, IA 80308 (KCBS-TV Ch. 2 Los Angeles)—100-w, lat. 33° 32' 45", long. 116° 28' 06".

Palm Springs—K66BM, Trinity Bcstg. Network Inc., 2442 Michelle Rd., Tustin, CA 92680 (KTBN-TV Ch. 40 Santa Ana-Los Angeles)—100-w, lat. 33° 52' 02", long. 116° 26' 13".

Palm Springs—See K73AD, Desert Hot Springs.

Palm Springs—See K77AV, Desert Hot Springs.

Palo Alto, Mountain View, Los Altos, Sunnyvale, Saratoga, Los Gatos & San Jose—K56BR, Granite Bcstg. Corp., 230 E. Superior St., Duluth, MN 55802 (KNTV Ch. 11 San Jose)—100-w, lat. 37° 23' 23", long. 122° 04' 52".

Palo Verde Valley—See K59CP, Blythe.

Palo Verde Valley—See K63CJ, Blythe.

Paradise—K05EM, California-Oregon Bcstg. Inc., 755 Auditorium Dr., Redding, CA 96001 (KRCR-TV Ch. 7 Redding)—5-w, lat. 39° 48' 42", long. 121° 33' 30".

Paradise—K49CT, Golden Empire Bcstg. Co., Box 489, Chico, CA 95927 (KHSL-TV Ch. 12 Chico)—100-w, lat. 39° 39' 04", long. 121° 27' 43".

Paso Robles—See K57BC, Morro Bay.

Phelan—See K33BT, Adelanto.

Philo—See K57CT, Boonville.

Philo—See K59CH, Boonville.

Philo—See K61CH, Boonville.

Philo—See K63CE, Boonville.

Philo—See K67CC, Boonville.

Philo—See K69CU, Boonville.

Pinamint Springs—See K52AL, Lone Pine.

Planada—See K63EC, Catheys Valley.

★ **Point Arena**—K68BD, Point Arena TV Inc., Box 144, Point Arena, CA (KQED Ch. 9 San Francisco)—100-w, lat. 38° 53' 20", long. 123° 32' 55".

Point Arena—K75AO, Point Arena TV Inc., Box 144, Point Arena, CA (KRON-TV Ch. 4 San Francisco)—10-w, lat. 38° 51' 30", long. 123° 36' 20".

Point Arena—K77CQ, Point Arena TV Inc., Box 144, Point Arena, CA (KTVU Ch. 2 Oakland-San Francisco)—10-w, lat. 38° 51' 30", long. 123° 36' 20".

Ponderosa Basin—K07NB, Ponderosa Basin Community TV Assn., 5605 Harris Cut-Off Rd., Mariposa, CA (KCRA-TV Ch. 3 Sacramento)—1-w, lat. 37° 26' 31", long. 119° 43' 12".

★ **Ponderosa Basin**—K12LG, Ponderosa Basin Community TV Assn., 5605 Harris Cut-Off Rd., Mariposa, CA (KXTV Ch. 10 Sacramento-Stockton)—1-w, lat. 37° 29' 06", long. 119° 19' 00".

Ponderosa Basin & Mariposa County—K06JW, Ponderosa Basin Community TV Assn., 911-0 Ronda Sevilla, Laguna Hills, CA (KJEO Ch. 47 Fresno)—1-w, lat. 37° 26' 31", long. 119° 43' 12".

Popett Flats—See K59BR, Banning.

Porterville—See K15CO, Visalia.

Porterville, Reedley & Visalia—K57CL, International Panorama TV Inc., Box A, Santa Ana, CA 92711 (KTBN-TV Ch. 40 Santa Ana-Los Angeles)—100-w, lat. 36° 17' 07", long. 118° 50' 19".

Potter Valley—K06DK, Potter Valley TV Assn. Inc., Box 157, Potter Valley, CA 95469 (KTVU Ch. 2 Oakland-San Francisco)—10-w, lat. 39° 14' 22", long. 122° 59' 52".

Potter Valley—K08EE, Potter Valley TV Assn. Inc., Box 157, Potter Valley, CA 95469 (KCRA-TV Ch. 3 Sacramento)—10-w, lat. 39° 14' 22", long. 122° 59' 52".

Potter Valley—K10EQ, Potter Valley TV Assn. Inc., Box 157, Potter Valley, CA 95469 (KPIX Ch. 5 San Francisco)—10-w, lat. 39° 14' 22", long. 122° 59' 52".

Potter Valley—K12DV, Potter Valley TV Assn. Inc., Box 157, Potter Valley, CA 95469 (KG-TV Ch. 7 San Francisco)—10-w, lat. 39° 14' 22", long. 122° 59' 52".

★ **Potter Valley**—K66DQ, Potter Valley TV Assn. Inc., Box 157, Potter Valley, CA 95469 (KBHK-TV Ch. 44 San Francisco)—100-w, lat. 39° 14' 22", long. 122° 59' 52".

Potter Valley—K69DI, Potter Valley TV Assn. Inc., Box 157, Potter Valley, CA 95469 (KQED Ch. 9 San Francisco)—20-w, lat. 39° 14' 22", long. 122° 59' 52".

Poway—See K57CD, Escondido.

Poway, San Diego & surrounding areas—K48AL, KSCI Inc., 1954 Cotner Ave., Los Angeles, CA 90025 (KSCI Ch. 18 San Bernardino-Los Angeles)—100-w, lat. 33° 00' 31", long. 116° 58' 16".

Quincy—K11JU, Golden Empire Bcstg. Co., Box 489, Chico, CA 95927 (KHSL-TV Ch. 12 Chico)—10-w, lat. 39° 56' 27", long. 120° 55' 40".

Rainbow Mountain—See K06CV, Fern Creek.

Rancho Bernardo—See K57CD, Escondido.

Redway—See K08HE, Garberville.

Reedley—See K57CL, Porterville.

Ridgecrest—See K02HY, China Lake.

Ridgecrest—See K04HX, China Lake.

Ridgecrest—See K05FO, China Lake.

Ridgecrest—See K07NH, China Lake.

Ridgecrest—See K09MG, China Lake.

Ridgecrest—See K11ML, China Lake.

Ridgecrest—See K13NF, China Lake.

Ridgecrest—See K47AE, Inyokern.

Ridgecrest—See K49AA, Armitage Field.

Ridgecrest—See K55AB, China Lake.

Ridgecrest & Inyokern—K51DD, Indian Wells Valley TV Booster Inc., Box 562, Ridgecrest, CA (KERO-TV Ch. 23 Bakersfield)—20-w, lat. 35° 28' 48", long. 117° 40' 59".

Rio Dell—K08FV, Precht Television Assoc. Inc., 5650 S. Broadway, Eureka, CA 95501 (KIEM-TV Ch. 3 Eureka)—1-w, lat. 40° 25' 10", long. 124° 06' 35".

Rio Dell & Scotia—K10FS, Miller Bcstg. Co., 1800 Broadway, Eureka, CA 95501 (KVIQ-TV Ch. 6 Eureka)—1-w, lat. 40° 25' 20", long. 124° 05' 40".

Riverside—K62AC, Regents of U. of California, Telecommunications Coordinator, 485 University Hall, Berkeley, CA (KVCR-TV Ch. 24 San Bernardino)—100-w, lat. 33° 58' 11", long. 117° 17' 50".

Rohnert Park—See K25AQ, Lakeport.

Round Mountain—See K02GV, Montgomery Creek.

Round Mountain—K60DX, Round Mountain Community TV Corp., Box 67, Round Mountain, CA 96001 (KCPM Ch. 24 Chico)—100-w, lat. 40° 48' 21", long. 121° 57' 24".

Rubicon Bay—See K60AS, Crystal Bay, NV.

Sacramento—K47DO, Telemundo of Northern California Inc., 2349 Bering Dr., San Jose, CA 95131 (KSTS Ch. 48 San

Jose)—lat. 38° 34' 46", long. 121° 29' 17".

Sacramento—K61DW, Arike Logan, 5132 Garth Ave., Los Angeles, CA 90056—100-w, lat. 38° 38' 54", long. 121° 28' 40".

Salinas—K15CU, Telemundo of Northern California Inc., 2349 Bering Dr., San Jose, CA 95131. (KSTS Ch. 48 San Jose)—334-w, lat. 36° 45' 23", long. 121° 30' 05".

Salinas—See K25AC, Capitola.

Salinas—K56AA, Monterey County Superintendent of Schools, 132 W. Market St., Salinas, CA (KTEH Ch. 54 San Jose)—100-w, lat. 36° 32' 18", long. 121° 37' 31".

Salinas—K72CH, Monterey County Superintendent of Schools, 132 W. Market St., Salinas, CA (KQED Ch. 9 San Francisco)—100-w, lat. 36° 32' 18", long. 121° 37' 31".

Salinas & Monterey—K29AB, Ralph C. Wilson Industries Inc., 1585 Schallenberger Rd., San Jose, CA 95131 (KICU-TV Ch. 38 San Jose)—100-w, lat. 36° 32' 05", long. 121° 37' 14".

San Ardo—See K13ND, Bradley.

San Ardo—See K74CS, Bradley.

San Diego—See K48AL, Poway.

***San Diego**—NEW, Ch. 2, R. A. Fessenden Educational Fund, L. W. Milam, Box 3490, San Diego, CA (KBDI-TV Ch. 12 Broomfield, CO)—10-w, lat. 32° 45' 00", long. 117° 08' 44".

***San Diego**—NEW, Ch. 3, R. A. Fessenden Educational Fund, L. W. Milam, Box 3490, San Diego, CA (KBDI-TV Ch. 12 Broomfield, CO)—10-w, lat. 32° 45' 00", long. 117° 08' 44".

***San Diego**—NEW, Ch. 45, Neighborhood TV Co. Inc., Box 22073, Phoenix, AZ 85028 (KUSK Ch. 7 Prescott-Phoenix, AZ)—100-w, lat. 32° 41' 46", long. 116° 56' 10".

San Jacinto—See K82BQ, Hemet.

San Jose—See K56BR, Palo Alto.

San Luis Obispo—K10FK, Stauffer Communications Inc., Box 1299, Santa Maria, CA 93454 (KCDY-TV Ch. 12 Santa Maria)—1-w, lat. 35° 21' 38", long. 120° 39' 21".

San Luis Obispo—K15BD, TV 15 Bcstg. Inc., 1641 Garden St., San Luis Obispo, CA 93401 (KTBN-TV Ch. 40 Santa Ana-Los Angeles)—100-w, lat. 35° 21' 38", long. 120° 39' 21".

San Luis Obispo—See K57BC, Morro Bay.

San Martin—K65AW, KTEH-TV Foundation, 100 Skyport Dr., San Jose, CA 95115 (KTEH Ch. 54 San Jose)—100-w, lat. 37° 03' 35", long. 121° 37' 30".

Santa Barbara—K24AO, Smith Bcstg. of California Ltd. Partnership, 730 Miramonte Dr., Santa Barbara, CA 93109 (KEYT-TV Ch. 3 Santa Barbara)—100-w, lat. 34° 24' 37", long. 119° 42' 26".

Santa Barbara—K59CD, KSBY Bcstg. Inc., 467 Hill St., San Luis Obispo, CA

93401 (KSBY-TV Ch. 6 San Luis Obispo)—100-w, lat. 34° 27' 55", long. 119° 40' 38".

Santa Barbara & Santa Ynez Valley (western portion)—K55AP, Community TV of Southern California, 4401 Sunset Blvd., Los Angeles, CA 90027 (KCET Ch. 28 Los Angeles)—100-w, lat. 34° 31' 31", long. 119° 57' 29".

Santa Barbara (NE section)—K61AI, Community TV of Southern California, 4401 Sunset Blvd., Los Angeles, CA 90027 (KCET Ch. 28 Los Angeles)—100-w, lat. 34° 24' 37", long. 119° 42' 26".

Santa Barbara, Santa Cruz Island, Ventura & Dxnard—K57BS, Smith Bcstg. of California Ltd. Partnership, 730 Miramonte Dr., Santa Barbara, CA 93109 (KEYT-TV Ch. 3 Santa Barbara)—100-w, lat. 34° 00' 16", long. 119° 38' 54".

Santa Cruz—See K25AC, Capitola.

Santa Cruz & environs—K57AV, Retlaw Enterprises Inc., Box 1938, Monterey, CA 93940 (KMST Ch. 46 Monterey-Salinas)—100-w, lat. 37° 06' 39", long. 121° 50' 31".

Santa Cruz Island—See K57BS, Santa Barbara.

Santa Maria—K07TA, Sainte Bcstg. Corp., 100 Sycamore Ave., Modesto, CA 95354 (KADY-TV Ch. 63 Oxnard)—10-w, lat. 34° 50' 06", long. 120° 22' 56".

Santa Maria—K65CJ, Central Coast Good News Inc., Box 3337, San Luis Obispo, CA 93403 (KTBN-TV Ch. 40 Santa Ana-Los Angeles)—100-w, lat. 34° 49' 57", long. 120° 22' 55".

Santa Ynez Valley—See K55AP, Santa Barbara.

Saratoga—See K56BR, Palo Alto.

Scotia—See K10FS, Rio Dell.

Seiad Valley—K04NU, Nolo Wire Inc., Box 571, Seiad Valley, CA 96086 (KDRV Ch. 12 Medford, OR)—100-w, lat. 41° 50' 21", long. 123° 14' 27".

Seiad Valley—K08EQ, Nolo Wire Inc., Box 571, Seiad Valley, CA 96086 (KOBI Ch. 5 Medford, OR)—5-w, lat. 41° 50' 21", long. 123° 14' 17".

Seiad Valley—K12JD, Nolo Wire Inc., Box 571, Seiad Valley, CA 96086 (KTVL Ch. 10 Medford, OR)—1-w, lat. 41° 50' 21", long. 123° 14' 17".

Shelter Cove—K08JM, Shelter Cove Pioneers Inc., Star Rte., Shelter Cove, CA (KIEM-TV Ch. 3 Eureka)—1-w, lat. 40° 01' 56", long. 124° 02' 20".

Shelter Cove—K10KY, Shelter Cove Pioneers Inc., Star Rte., Shelter Cove, CA (KVIQ-TV Ch. 6 Eureka)—1-w, lat. 40° 01' 56", long. 124° 02' 20".

Shoshone & Tecopa—K07RW, Inyo County Superintendent of Schools, 1355 Jackson St., Independence, CA (KLVB Ch. 10 Las Vegas, NV)—10-w, lat. 35° 47' 08", long. 116° 08' 41".

Shoshone & Tecopa Hot Springs—K09OF, County of Inyo, Drawer 0, Independence, CA (KVBC Ch. 3 Las Vegas, NV)—10-w, lat. 35° 47' 05", long. 116° 08' 41".

Shoshone & Tecopa Hot Springs—K110U, County of Inyo, Drawer 0, Independence, CA (KLAS-TV Ch. 8 Las Vegas, NV)—10-w, lat. 35° 47' 05", long. 116° 08' 41".

Shoshone & Tecopa Hot Springs—K13PP, County of Inyo, Drawer 0, Independence, CA (KTNV Ch. 13 Las Vegas, NV)—10-w, lat. 35° 47' 05", long. 116° 08' 41".

Silent Valley—See K59BR, Banning.

Silver Lake—See K12ED, Fern Creek.

Silver Lake—See K33BT, Adelanto.

Silverthorn—See K03FU, Mount Gate.

Snow Peak—See K82BQ, Hemet.

Solvang—K10GR, Stauffer Communications Inc., Box 1299, Santa Maria, CA 93454 (KCOY-TV Ch. 12 Santa Maria)—10-w, lat. 34° 31' 31", long. 119° 57' 30".

Solvang—See K53AT, Buellton.

South Dunsmuir—See K04BT, Castella.

South Dunsmuir—See K05BR, Castella.

South Lake Tahoe—K33CN, Sunbelt Bcstg. Co., 1500 Foremaster Lane, Las Vegas, NV 89101 (KRVN Ch. 4 Reno, NV)—10-w, lat. 38° 54' 37", long. 120° 02' 05".

Spaulding—See K10HP, Eagle Lake.

Spaulding Tract—K05HG, Eagle Lake Translator Assn., Box 542, Star Rte. 3, Susanville, CA (KHSL-TV Ch. 12 Chico)—1-w, lat. 40° 41' 15", long. 120° 35' 48".

Springville—See K07HA, Balch Park.

Springville—See K11FU, Balch Park.

Springville—K13PG, Springville Community TV Inc., 33600 Globe Dr., Porterville, CA (KFSN-TV Ch. 30 Fresno)—10-w, lat. 36° 09' 08", long. 118° 46' 30".

Stateline—See K43DB, Meyers.

***Stockton**—NEW, Ch. 61, Telemundo of Northern California Inc., 2349 Bering Dr., San Jose, CA 95131 (KSTS Ch. 48 San Jose)—100-w, lat. 37° 57' 22", long. 121° 17' 07".

Summit—See K12IQ, Conway.

Sunnyvale—See K56BR, Palo Alto.

Susanville—See K06II, Litchfield.

Susanville—See K63DP, Chester.

Susanville—See K69FS, Herlong.

Susanville—See K75BT, Herlong.

Susanville & Herlong—K61EN, Honey Lake Community TV Corp., Box 963, 320 N. Mesa St., Susanville, CA 96130 (KTVN Ch. 2 Reno, NV)—100-w, lat. 40° 26' 49", long. 120° 21' 25".

Susanville & Herlong—K65CC, Honey Lake Community TV Corp., Box 963, 320 N. Mesa St., Susanville, CA 96130 (KNPB Ch. 5 Reno, NV)—100-w, lat. 40° 26' 49", long. 120° 21' 25".

Susanville & Herlong—K67BY, Honey

Translators—California

- Lake Community TV Corp., Box 963, 320 N. Mesa St., Susanville, CA 96130 (KAME-TV Ch. 21 Reno, NV)—100-w, lat. 40° 26' 49", long. 120° 21' 25".
- ★ **Swauger Creek**—K48CN, Mono County Service Area No. 5, Box 675, Bridgeport, CA 93517 (KRNK-TV Ch. 4 Reno, NV)—1-w, lat. 38° 23' 19", long. 119° 21' 50".
- Swauger Creek**—K51CP, Mono County Service Area No. 5, Box 675, Bridgeport, CA 93517, 1-w, lat. 38° 23' 19", long. 119° 21' 50".
- Swauger Creek**—K54CX, Mono County Service Area No. 5, Box 675, Bridgeport, CA 93517 (KVIE Ch. 6 Sacramento-Stockton)—1-w, lat. 38° 23' 19", long. 119° 21' 50".
- Sycamore Flats & Upper Arroyo**—K02DC, KSBW Inc., Box 81651, Salinas, CA 93912 (KSBW Ch. 8 Salinas-Monterey)—10-w, lat. 36° 14' 27", long. 121° 25' 26".
- Tecopa**—See K07RW, Shoshone.
- Tecopa Hot Springs**—See K09OF, Shoshone.
- Tecopa Hot Springs**—See K110U, Shoshone.
- Tecopa Hot Springs**—See K13PP, Shoshone.
- Thousand Oaks**—K55CC, Trinity Bcstg. Network Inc., 2442 Michelle Rd., Tustin, CA 92680 (KTBN-TV Ch. 40 Santa Ana-Los Angeles)—100-w, lat. 34° 05' 10", long. 118° 46' 33".
- Three Rivers**—K74BJ, San Joaquin Communications Corp., Box 24000, Fresno, CA, 20-w, lat. 36° 26' 00", long. 118° 52' 40".
- Three Rivers**—K78BO, San Joaquin Communications Corp., Box 24000, Fresno, CA (KSEE Ch. 24 Fresno), 20-w, lat. 36° 26' 00", long. 118° 52' 40".
- ★ **Topaz Lake (region)**—K13NJ, Mono County Superintendent of Schools, Box 11, June Lake, CA (KVIE Ch. 6 Sacramento-Stockton)—1-w, lat. 38° 23' 19", long. 119° 21' 50".
- Torrey Pines**—See K59AL, University of California-San Diego.
- Trinity Center**—K02KH, North Lake Translator Group, Box 130, Trinity Center, CA (KTVL Ch. 10 Medford, OR)—5-w, lat. 40° 58' 30", long. 122° 42' 45".
- Trinity Center**—See K04IO, Coffee Creek.
- Trinity Center**—See K05FZ, Coffee Creek.
- Tule Lake & Newell**—K13IV, Modoc County Superintendent of Schools, 139 W. Henderson St., Alturas, CA 96101 (KIXE-TV Ch. 9 Redding)—1-w, lat. 41° 51' 30", long. 121° 19' 45".
- Twentynine Palms**—See K59BM, Joshua Tree.
- Twentynine Palms**—See K61BE, Joshua Tree.
- Twentynine Palms**—See K82BQ, Hemet.
- Twentynine Palms & Twentynine Palms Marine Base**—K54AI, Morongo Basin TV Club Inc., Box 864, Twentynine Palms, CA (KTLA Ch. 5 Los Angeles)—20-w, lat. 34° 04' 32", long. 115° 57' 18".
- Twentynine Palms & Twentynine Palms Marine Base**—K65AR, Morongo Basin TV Club Inc., Box 864, Twentynine Palms, CA (KABC-TV Ch. 7 Los Angeles)—100-w, lat. 34° 04' 32", long. 115° 57' 18".
- Twentynine Palms & Twentynine Palms Marine Base**—K70BC, Morongo Basin TV Club Inc., Box 864, Twentynine Palms, CA (KNBC-TV Ch. 4 Los Angeles)—100-w, lat. 34° 04' 32", long. 115° 57' 18".
- Twentynine Palms & Twentynine Palms Marine Base**—K76AJ, Morongo Basin TV Club Inc., Box 864, Twentynine Palms, CA (KCBS-TV Ch. 2 Los Angeles)—100-w, lat. 34° 04' 32", long. 115° 57' 18". Requests change to Ch. 49.
- Twentynine Palms Marine Base**—See K54AI, Twentynine Palms.
- Twentynine Palms Marine Base**—See K65AR, Twentynine Palms.
- Twentynine Palms Marine Base**—See K67AJ, Twentynine Palms.
- Twentynine Palms Marine Base**—See K70BC, Twentynine Palms.
- Twentynine Palms Marine Base**—See K76AJ, Twentynine Palms.
- Twentynine Palms, Twentynine Palms Marine Base & nearby desert area**—K67AJ, Morongo Basin TV Club Inc., Box 864, Twentynine Palms, CA (KTTV Ch. 11 Los Angeles)—100-w, lat. 34° 04' 32", long. 115° 57' 18".
- Twin Lakes**—See K02JX, Bridgeport.
- Twin Lakes**—See K11HS, Bridgeport.
- Twin Lakes**—See K13EX, Bridgeport.
- Ukiah**—K17CG, TV Improvement Assn., Box 637, Ukiah, CA 95482 (KTXL Ch. 40 Sacramento-Stockton)—100-w, lat. 39° 07' 03", long. 123° 05' 35".
- Ukiah**—K21CD, TV Improvement Assn., Box 637, Ukiah, CA 95482 (KFTY Ch. 50 Santa Rosa)—100-w, lat. 39° 07' 03", long. 123° 05' 35".
- Ukiah**—K39AG, TV Improvement Assn., Box 342, Ukiah, CA (KTVU Ch. 2 Oakland-San Francisco)—100-w, lat. 39° 07' 03", long. 123° 05' 35".
- Ukiah**—K41AF, TV Improvement Assn., Box 342, Ukiah, CA (KRON-TV Ch. 4 San Francisco)—100-w, lat. 39° 07' 03", long. 123° 05' 35".
- Ukiah**—K43AF, TV Improvement Assn., Box 342, Ukiah, CA (KPIX Ch. 5 San Francisco)—100-w, lat. 39° 07' 03", long. 123° 05' 35".
- Ukiah**—K45AH, TV Improvement Assn., Box 342, Ukiah, CA (KGO-TV Ch. 7 San Francisco; KNTV Ch. 11 San Jose)—100-w, lat. 39° 07' 03", long. 123° 05' 35".
- Ukiah**—K51AQ, TV Improvement Assn., Box 342, Ukiah, CA (KBHK-TV Ch. 44 San Francisco)—100-w, lat. 39° 07' 03", long. 123° 05' 35".
- Ukiah**—K67BV, TV Improvement Assn., Box 342, Ukiah, CA (KICU-TV Ch. 36 San Jose)—100-w, lat. 39° 07' 03", long. 123° 05' 35".
- Ukiah**—K69DF, TV Improvement Assn., Box 637, Ukiah, CA 95482 (KCET Ch. 28 Los Angeles)—100-w, lat. 39° 07' 03", long. 123° 05' 35".
- University City**—See K59AL, University of California-San Diego.
- University of California-San Diego, University City & Torrey Pines**—K59AL, Board of Trustees, California State U. & Colleges for San Diego State U., San Diego, CA 92182 (KPBS-TV Ch. 15 San Diego)—100-w, lat. 32° 52' 44", long. 117° 14' 33".
- Upper Arroyo**—See K02DC, Sycamore Flats.
- Ventura**—See K57BS, Santa Barbara.
- Victorville**—See K33BT, Adelanto.
- Victorville**—K47CC, Community TV of Southern California, 4401 Sunset Blvd., Los Angeles, CA 90027 (KCET Ch. 28 Los Angeles)—78-w, lat. 34° 36' 35", long. 117° 17' 12".
- Victorville & adjacent communities**—K21AC, Victor Valley Public Translators Inc., 325 E. Main St., Barstow, CA (KCBS-TV Ch. 2 Los Angeles)—100-w, lat. 34° 36' 39", long. 117° 17' 12".
- Victorville & adjacent communities**—K27AE, Victor Valley Public Translators Inc., 325 E. Main St., Barstow, CA (KCAL Ch. 9 Los Angeles)—100-w, lat. 34° 36' 39", long. 117° 17' 12".
- Victorville & adjacent communities**—K31AD, Victor Valley Public Translators Inc., 325 E. Main St., Barstow, CA (KTTV Ch. 11 Los Angeles)—100-w, lat. 34° 36' 39", long. 117° 17' 12".
- Visalia**—See K57CL, Porterville.
- Visalia & Porterville**—K15CO, Trinity Bcstg. Network Inc., 2442 Michelle Rd., Tustin, CA 92680 (KTBN-TV Ch. 40 Santa Ana-Los Angeles)—100-w, lat. 36° 17' 07", long. 118° 50' 19".
- Watsonville**—See K25AC, Capitola.
- Wawona**—K04IZ, Yosemite Park & Curry Co., Yosemite National Park, CA (KVIE Ch. 6 Sacramento-Stockton)—1-w, lat. 37° 31' 08", long. 119° 35' 59".
- Wawona**—K05EG, Yosemite Park & Curry Co., Yosemite National Park, CA (KNTV Ch. 11 San Jose)—1-w, lat. 37° 31' 08", long. 119° 35' 59".
- Wawona**—K07JB, Yosemite Park & Curry Co., Yosemite National Park, CA (KCRA-TV Ch. 3 Sacramento)—1-w, lat. 37° 31' 08", long. 119° 35' 59".
- Wawona**—K09LM, Yosemite Park & Curry Co., Yosemite National Park, CA (KTVU Ch. 2 Oakland-San Francisco)—1-w, lat. 37° 31' 08", long. 119° 35' 59".
- Wawona**—K12IF, Yosemite Park & Curry Co., Yosemite National Park, CA (KXTV Ch. 10 Sacramento-Stockton)—1-w, lat. 37° 31' 08", long. 119° 35' 59".
- Weaverville**—K04DO, Weaverville Translator Co. Inc., Box 345, Weaverville, CA (KHSL-TV Ch. 12 Chico)—1-w, lat. 40° 43' 11", long. 122° 58' 46".
- Weaverville**—See K05CF, Douglas City.
- ★ **Weaverville**—K20DB, Miller Bcstg. Co., 1800 Broadway, Eureka, CA 95501 (KVIQ-TV Ch. 6 Eureka)—20-w, lat. 40° 43' 11", long. 122° 58' 46".
- Weaverville, Douglas City & Junction City**—K02EE, Trinity County Superintendent of Schools, Courthouse Drawer AH, Weaverville, CA (KIXE-TV Ch. 9 Redding)—10-w, lat. 40° 43' 11", long. 122° 58' 46".
- Weed**—K04CM, Golden Empire Bcstg. Co., Box 489, Chico, CA 95927 (KHSL-TV Ch. 12 Chico)—1-w, lat. 41° 25' 00", long. 122° 24' 10".
- Weed**—K06GR, Northern California Educational TV Assn. Inc., 603 N. Market St., Redding, CA 96003 (KIXE-TV Ch. 9 Redding)—1-w, lat. 41° 25' 00", long. 122° 24' 10".
- Weed**—K13JG, California-Oregon Bcstg. Inc., 755 Auditorium Dr., Redding, CA 96001 (KRCR-TV Ch. 7 Redding)—1-w, lat. 41° 21' 30", long. 122° 15' 30".
- Weed**—See K70EL, Grenada.
- Weed & Yreka**—K64DK, Golden Empire Bcstg. Co., Box 489, Chico, CA 95927 (KHSL-TV Ch. 12 Chico)—100-w, lat. 41° 36' 41", long. 122° 37' 26".
- ★ **Weott**—K10NH, Eel River Lions Club, Box 237, Weott, CA 95571 (KVIQ-TV Ch. 6 Eureka)—1-w, lat. 40° 18' 29", long. 123° 55' 30".
- Westwood**—See K57AQ, Canyonدام.
- Westwood**—See K59AU, Canyonدام.
- Westwood**—See K63DP, Chester.
- Westwood**—See K67BS, Canyonدام.
- Westwood**—See K69EN, Chester.
- Whitmore**—K06GZ, Golden Empire Bcstg. Co., Box 489, Chico, CA 95927 (KHSL-TV Ch. 12 Chico)—1-w, lat. 40° 34' 12", long. 121° 56' 55".
- Williams**—See K08FZ, Colusa.
- ★ **Willits**—K18CP, Willits Community Translator Assn., 304 E. Gobbi St., Ukiah, CA 95482 (KRCR-TV Ch. 7 Redding)—520-w, lat. 39° 23' 48", long. 123° 20' 59".
- ★ **Willits**—K30DA, Willits Community Translator Assn., 304 E. Gobbi St., Ukiah, CA 95482 (KFTY Ch. 50 Santa Rosa)—526-w, lat. 39° 23' 48", long. 123° 20' 59".
- ★ **Willits**—K49CQ, Willits Community Translator Assn., 304 E. Gobbi St., Ukiah, CA 95482 (KTXL Ch. 40 Sacramento-Stockton)—527-w, lat. 39° 23' 48", long. 123° 20' 59".
- Willow Creek**—K08GR, Precht Television Assoc. Inc., 5650 S. Broadway, Eureka, CA 95501 (KIEM-TV Ch. 3 Eureka)—1-w, lat. 40° 55' 53", long. 123° 35' 54".
- Willow Creek**—K10EN, Willow Creek Chamber of Commerce, Willow Creek, CA (KVIQ-TV Ch. 6 Eureka)—5-w, lat. 40° 55' 46", long. 123° 36' 06".

Yosemite National Park—K03DR, Yosemite Park & Curry Co., Yosemite National Park, CA (KQED Ch. 9 San Francisco)—1-w, lat. 37° 43' 52", long. 119° 34' 25".

Yosemite National Park—K07DN, Yosemite Park & Curry Co., Yosemite National Park, CA (KRON-TV Ch. 4 San Francisco)—1-w, lat. 37° 43' 52", long. 119° 34' 25".

Yosemite National Park—K10IK, Yosemite Park & Curry Co., Yosemite National Park, CA (KPIX Ch. 5 San Francisco)—1-w, lat. 37° 43' 52", long. 119° 34' 25".

Yosemite National Park—K13DO, Yosemite Park & Curry Co., Yosemite National Park, CA (KNTV Ch. 11 San Jose)—1-w, lat. 37° 43' 52", long. 119° 34' 25".

Yosemite Valley—K06HD, Yosemite Park & Curry Co., Yosemite National Park, CA (KTUU Ch. 2 Oakland-San Francisco)—1-w, lat. 37° 43' 52", long. 119° 34' 25".

Yreka—See K04HE, Montague.

Yreka—K06GP, Freedom Communications Inc., Box 10, Medford, OR 97501 (KTVL Ch. 10 Medford, OR)—1-w, lat. 41° 43' 30", long. 122° 37' 45".

Yreka—See K64DK, Weed.

Yreka—See K70EL, Grenada.

Yreka & Montague—K13LO, California-Oregon Bcstg. Inc., 755 Auditorium Dr., Redding, CA 96001 (KRCR-TV Ch. 7 Redding)—10-w, lat. 41° 44' 48", long. 122° 41' 45".

Yreka & Montague—K17BA, Sunshine TV Inc., Box 728, Medford, OR 97501 (KDRV Ch. 12 Medford, OR)—100-w, lat. 41° 36' 41", long. 122° 37' 26".

Yucca Valley—See K59BM, Joshua Tree.

Yucca Valley—See K61BE, Joshua Tree.

Yucca Valley—See K82BD, Hemet.

COLORADO

Aguilar—K02AC, Aguilar TV Club, Aguilar, CO (K0AA-TV Ch. 5 Pueblo-Colorado Springs)—1-w, lat. 37° 23' 20", long. 104° 37' 40".

Aguilar—K04KB, U. of Southern Colorado, 2200 Bonforte Blvd., Pueblo, CO 81001 (KTSC Ch. 8 Pueblo-Colorado Springs)—10-w, lat. 37° 23' 20", long. 104° 37' 40".

Aguilar—K07AG, Aguilar TV Club, Aguilar, CO (KKTU Ch. 11 Colorado Springs-Pueblo)—1-w, lat. 37° 23' 20", long. 104° 37' 40".

Aguilar—K09AH, Aguilar TV Club, Aguilar, CO (KRDO-TV Ch. 13 Colorado Springs-Pueblo)—1-w, lat. 37° 23' 20", long. 104° 37' 40".

Akron—K11EF, Town of Akron, Town Clerk, Akron, CO (KCNC-TV Ch. 4 Denver)—1-w, lat. 40° 09' 28", long. 103° 12' 25".

Akron—K13DW, Town of Akron, Town Clerk, Akron, CO (KUSA-TV Ch. 9 Denver)—1-w, lat. 40° 09' 28", long. 103° 12' 25".

Akron, Otis & Washington County—K14AE, Board of Washington County Commissioners, High Plains Radio, Star Rte., Box 24, Sugar City, CO (KWGN-TV Ch. 2 Denver)—100-w, lat. 40° 17' 30", long. 103° 03' 05".

Akron, Otis & Washington County (rural SW)—K16AC, Board of Washington County Commissioners, High Plains Radio, Star Rte., Box 24, Sugar City, CO (KCNC-TV Ch. 4 Denver)—100-w, lat. 40° 17' 30", long. 103° 03' 05".

Akron, Otis & Washington County (rural SW)—K18AE, Board of Washington County Commissioners, High Plains Radio, Star Rte., Box 24, Sugar City, CO (KUSA-TV Ch. 9 Denver)—100-w, lat. 40° 17' 30", long. 103° 03' 05".

Akron, Otis & Washington County—K20AE, Board of Washington County Commissioners, High Plains Radio, Star Rte., Box 24, Sugar City, CO (KRMA-TV Ch. 6 Denver)—100-w, lat. 40° 17' 30", long. 103° 03' 05".

Alamosa—K03CO, Pikes Peak Bcstg. Co., Box 1457, Colorado Springs, CO 80901-1457 (KRDO-TV Ch. 13 Colorado Springs-Pueblo)—100-w, lat. 37° 27' 37", long. 105° 51' 26".

Alamosa—See K57CB, Romeo.

★ **Alamosa & Salida—K44CI**, Pikes Peak Bcstg. Co., Box 1457, Colorado Springs, CO 80901-1457 (KRDO-TV Ch. 13 Colorado Springs-Pueblo)—200-w, lat. 37° 26' 44", long. 106° 00' 35".

Alamosa, Antonito, La Jara, Manassa & Romeo—K59BG, San Luis Valley TV Inc., Box 144, La Jara, CO 81140 (KNME-TV Ch. 5 Albuquerque, NM)—100-w, lat. 37° 12' 25", long. 106° 01' 12".

Alamosa, Antonito, La Jara, Manassa & Romeo—K61AZ, San Luis Valley TV Inc., Box 144, La Jara, CO 81140 (KGSW-TV Ch. 14 Albuquerque, NM)—100-w, lat. 37° 12' 25", long. 106° 01' 12".

Alamosa, Antonito, La Jara, Manassa & Romeo—K63AN, San Luis Valley TV Inc., Box 144, La Jara, CO 81140 (KOB-TV Ch. 4 Albuquerque, NM)—100-w, lat. 37° 12' 25", long. 106° 01' 12".

Alamosa, Antonito, La Jara, Manassa & Romeo—K65AS, San Luis Valley TV Inc., Box 144, La Jara, CO 81140 (KOAT-TV Ch. 7 Albuquerque, NM)—100-w, lat. 37° 12' 25", long. 106° 01' 12".

Alamosa, Antonito, La Jara, Manassa & Romeo—K67AK, San Luis Valley TV Inc., Box 144, La Jara, CO 81140 (KGGM-TV Ch. 13 Albuquerque, NM)—100-w, lat. 37° 12' 25", long. 106° 01' 12".

Alamosa, La Jara, Manassa, Romeo & Antonito—K55CL, U. of Southern Colorado, 2200 Bonforte Blvd., Pueblo, CO 81001 (KTSC Ch. 8 Pueblo-Colorado Springs)—100-w, lat. 37° 12' 25", long. 106° 01' 12".

Allison (rural area)—K09GH, Allison TV Assn., Rte. 2, Ignacio, CO (KGGM-TV Ch. 13 Albuquerque, NM)—1-w, lat. 37° 04' 20", long. 107° 26' 45".

Allison (rural area)—K11BA, Allison TV Assn., Rte. 2, Ignacio, CO (KOB-TV Ch.

4 Albuquerque, NM)—1-w, lat. 37° 04' 20", long. 107° 26' 45".

Allison-Arboles (rural area)—K02HM, Allison TV Assn., Rte. 2, Ignacio, CO (KOAT-TV Ch. 7 Albuquerque, NM)—1-w, lat. 37° 04' 20", long. 107° 26' 45".

Alma—K02GX, Town of Alma, Box E, Alma, CO (KRDO-TV Ch. 13 Colorado Springs-Pueblo)—5-w, lat. 39° 20' 01", long. 106° 05' 00".

Alma—K06DA, Town of Alma, Box E, Alma, CO (KCNC-TV Ch. 4 Denver)—1-w, lat. 39° 20' 01", long. 106° 05' 00".

Alma—K13FN, Town of Alma, Box E, Alma, CO (KUSA-TV Ch. 9 Denver)—1-w, lat. 39° 20' 01", long. 106° 05' 00".

Antero Junction, Eleven Mile Reservoir & Hartsel—K64AQ, Gunnison County Metropolitan Recreation District, Box 1382, Gunnison, CO 81230 (KUSA-TV Ch. 9 Denver)—100-w, lat. 39° 02' 57", long. 105° 30' 45".

Anton & Washington County (rural SW)—K24AF, Board of Washington County Commissioners, High Plains Radio, Star Rte., Box 24, Sugar City, CO (KWGN-TV Ch. 2 Denver)—100-w, lat. 39° 51' 09", long. 103° 21' 40".

Anton & Washington County (rural SW)—K26AB, Board of Washington County Commissioners, High Plains Radio, Star Rte., Box 24, Sugar City, CO (KCNC-TV Ch. 4 Denver)—100-w, lat. 39° 51' 09", long. 103° 21' 40".

Anton & Washington County (rural SW)—K28AB, Board of Washington County Commissioners, High Plains Radio, Star Rte., Box 24, Sugar City, CO (KUSA-TV Ch. 9 Denver)—100-w, lat. 39° 51' 09", long. 103° 21' 40".

Anton & Washington County (rural SW)—K30AD, Board of Washington County Commissioners, High Plains Radio, Star Rte., Box 24, Sugar City, CO (KRMA-TV Ch. 6 Denver)—100-w, lat. 39° 51' 09", long. 103° 21' 40".

Antonito—See K55CL, Alamosa.

Antonito—See K57CB, Romeo.

Antonito—See K59BG, Alamosa.

Antonito—See K61AZ, Alamosa.

Antonito—See K63AN, Alamosa.

Antonito—See K65AS, Alamosa.

Antonito—See K67AK, Alamosa.

Arboles—See K02HM, Allison.

Arrowhead Subdivision, Cimarron & Little Cimarron—K06AM, Gunnison County Metropolitan Recreation District, Box 1382, Gunnison, CO 81230 (KREX-TV Ch. 5 Grand Junction)—1-w, lat. 38° 23' 44", long. 107° 25' 44".

Artesia, Blue Mountain, Cathedral, Dinosaur, Goeder & Rangely—K08EK, Rio Blanco County TV Assn., Box 1047, Meeker, CO 81641 (KCNC-TV Ch. 4 Denver)—1-w, lat. 40° 09' 36", long. 108° 57' 12".

Artesia, Blue Mountain, Cathedral, Dinosaur, Goeder & Rangely—K10DY, Rio Blanco County TV Assn., Box 1047,

Meeker, CO 81641 (KTVX Ch. 4 Salt Lake City, UT)—1-w, lat. 40° 09' 36", long. 108° 57' 12".

Artesia, Blue Mountain, Cathedral, Dinosaur, Goeder & Rangely—K12EE, Rio Blanco County TV Assn., Box 1047, Meeker, CO 81641 (KSL-TV Ch. 5 Salt Lake City, UT)—1-w, lat. 40° 09' 36", long. 108° 57' 12".

Ashcroft—K02FW, Glen C. Brand, Box 116, Ashcroft, CO (KUSA-TV Ch. 9 Denver)—1-w, lat. 39° 08' 48", long. 106° 52' 11".

Aspen—K03DW, Roaring Fork TV Assn. Inc., 506 E. Main St., Aspen, CO 81611 (KCNC-TV Ch. 4 Denver)—10-w, lat. 39° 13' 33", long. 106° 50' 00".

Aspen—K06HU, Roaring Fork TV Assn. Inc., 506 E. Main St., Aspen, CO 81611 (KUSA-TV Ch. 9 Denver)—10-w, lat. 39° 13' 33", long. 106° 50' 00".

Aspen—K08HN, Roaring Fork TV Assn. Inc., 506 E. Main St., Aspen, CO 81611 (KREG-TV Ch. 3 Glenwood Springs)—100-w, lat. 39° 13' 33", long. 106° 50' 00".

Aspen—K12MQ, Roaring Fork TV Assn. Inc., 506 E. Main St., Aspen, CO 81611 (KRMA-TV Ch. 6 Denver)—10-w, lat. 39° 13' 33", long. 106° 50' 00".

Aspen—K23AE, W. Russell Withers Jr., 332 W. Main St., Aspen, CO 81611 (KREG-TV Ch. 3 Glenwood Springs)—100-w, lat. 39° 13' 33", long. 106° 50' 00". Note: Licensed as LPTV.

★ **Aspen—K31AS**, Arapahoe County TV Club, 18100 E. Berry Dr., Aurora, CO 80015 (WTBS Ch. 17 Atlanta, GA via satellite)—1000-w, lat. 39° 12' 28", long. 106° 51' 15".

★ **Avon—K19CB**, Town of Avon, 400 Benchmark Rd., Avon, CO 81620 (KWGN-TV Ch. 2 Denver)—100-w, lat. 39° 39' 20", long. 106° 40' 39". Requests modification of CP for change to lat. 39° 36' 56", long. 106° 26' 57" (BMPTT-890310WM).

★ **Avon—K30BS**, Town of Avon, 400 Benchmark Rd., Avon, CO 81620 (KRMA-TV Ch. 6 Denver)—100-w, lat. 39° 39' 20", long. 106° 40' 39". Requests modification of CP for change to lat. 39° 36' 56", long. 106° 26' 57" (BMPTT-890310XM).

★ **Avon—K62CZ**, Town of Avon, 400 Benchmark Rd., Avon, CO 81620 (KCNC-TV Ch. 4 Denver)—1000-w, lat. 39° 39' 20", long. 106° 40' 39". Requests modification of CP for change to lat. 39° 36' 56", long. 106° 26' 57" (BMPTT-890310XM).

★ **Avon—K64DD**, Town of Avon, 400 Benchmark Rd., Avon, CO 81620 (KUSA-TV Ch. 9 Denver)—100-w, lat. 39° 39' 20", long. 106° 40' 39". Requests modification of CP for change to lat. 39° 36' 56", long. 106° 26' 57" (BMPTT-890310WN).

★ **Avon—K66DA**, Town of Avon, 400 Benchmark Rd., Avon, CO 81620 (KMGH-TV Ch. 7 Denver)—100-w, lat. 39° 39' 20", long. 106° 40' 39". Requests modification of CP for change to lat. 39° 36' 56", long. 106° 26' 57" (BMPTT-890310XB).

Axial Basin (rural area)—K05AE, Mof-tat County, 561 Russell St., Craig, CO (KCNC-TV Ch. 4 Denver)—10-w, lat. 40° 20' 57", long. 107° 41' 06".

Translators—Colorado

- Axial Basin (rural area)**—K60BX, Moffat County, 561 Russell St., Craig, CO (KUSA-TV Ch. 9 Denver)—10-w, lat. 40° 20' 57", long. 107° 41' 06".
- Baca County**—K07UN, Baca County, Box 116, 741 Main St., Springfield, CO 81073 (KTSC) Ch. 8 Pueblo-Colorado Springs)—10-w, lat. 37° 10' 05", long. 103° 05' 55".
- Banty Point (rural area)**—K04JX, Rio Blanco County TV Assn., Box 1047, Meeker, CO 81641 (KSL-TV Ch. 5 Salt Lake City, UT)—1-w, lat. 40° 02' 39", long. 108° 59' 32".
- ★ **Banty Point (rural area)**—K658X, Rio Blanco County TV Assn., Box 1047, Meeker, CO 81641 (KUED Ch. 7 Salt Lake City, UT)—10-w, lat. 40° 02' 39", long. 108° 59' 32".
- ★ **Basalt**—K02LD, Roaring Fork TV Assn. Inc., 506 E. Main St., Aspen, CO 81611 (KRMA-TV Ch. 6 Denver)—10-w, lat. 39° 21' 10", long. 107° 06' 06".
- Basalt**—K04HO, Roaring Fork TV Assn. Inc., 506 E. Main St., Aspen, CO 81611 (KCNC-TV Ch. 4 Denver)—10-w, lat. 39° 21' 10", long. 107° 06' 06".
- Basalt**—K07KR, Roaring Fork TV Assn. Inc., 506 E. Main St., Aspen, CO 81611 (KUSA-TV Ch. 9 Denver)—10-w, lat. 39° 21' 10", long. 107° 06' 06".
- Basalt**—K09AG, Basalt Community TV Assn., Box 1165, 7 Castles Ranch, Basalt, CO (KREX-TV Ch. 5 Grand Junction)—10-w, lat. 39° 21' 10", long. 107° 06' 06".
- Bayfield & Ignacio**—K61BO, Regents of U. of New Mexico and the Board of Education, of the City of Albuquerque, 1130 University NE, Albuquerque, NM 87102 (KNME-TV Ch. 5 Albuquerque, NM)—100-w, lat. 37° 10' 48", long. 107° 29' 12".
- Bayfield & Ignacio**—K638N, Pine River TV Assn., Box 180, Durango, CO (KGGM-TV Ch. 13 Albuquerque, NM)—100-w, lat. 37° 10' 48", long. 107° 29' 12".
- Bayfield & Ignacio**—K65CI, Pine River TV Assn., Box 180, Durango, CO (KOB-TV Ch. 4 Albuquerque, NM)—100-w, lat. 37° 10' 48", long. 107° 29' 12".
- Bayfield & Ignacio**—K67CM, Pine River TV Assn., Box 180, Durango, CO (KQAT-TV Ch. 7 Albuquerque, NM)—100-w, lat. 37° 10' 48", long. 107° 29' 12".
- Bayfield & Vallecito Reservoir area**—K08ET, Lake TV Assn., Rte. 1, Bayfield, CO (KREZ-TV Ch. 6 Durango)—10-w, lat. 37° 22' 00", long. 107° 31' 30".
- Bethune & Burlington**—K53AD, Kit Carson County, Board of County Commissioners, County Courthouse, Burlington, CO (KCNC-TV Ch. 4 Denver)—100-w, lat. 39° 16' 20", long. 102° 23' 54".
- Bethune & Burlington**—K55AX, Kit Carson County, Board of County Commissioners, County Courthouse, Burlington, CO (KRMA-TV Ch. 6 Denver)—100-w, lat. 39° 16' 20", long. 102° 23' 54".
- Bethune & Burlington**—K57AM, Kit Carson County, Board of County Commissioners, County Courthouse, Burlington, CO (KMGH-TV Ch. 7 Denver)—10-w, lat. 39° 16' 20", long. 102° 23' 54".
- Bethune & Burlington**—K59AP, Kit Carson County, Board of County Commissioners, County Courthouse, Burlington, CO (KUSA-TV Ch. 9 Denver)—100-w, lat. 39° 16' 20", long. 102° 23' 54".
- Big Elk Meadows**—K08JK, Big Elk Meadows Assn., Box 440, Lyons, CO (KCNC-TV Ch. 4 Denver)—1-w, lat. 40° 15' 37", long. 105° 25' 32".
- Big Elk Meadows**—K110F, Big Elk Meadows Assn., Box 440, Lyons, CO (KMGH-TV Ch. 7 Denver)—1-w, lat. 40° 15' 37", long. 105° 25' 32".
- Big Elk Meadows**—K130U, Big Elk Meadows Assn., Box 440, Lyons, CO (KUSA-TV Ch. 9 Denver)—1-w, lat. 40° 15' 37", long. 105° 25' 32".
- ★ **Blanco Basin (1B-mi. SE of Pagosa Springs)**—K08JI, Blanco Basin TV Assn., Box 1031, Pagosa Springs, CO (KREZ-TV Ch. 6 Durango)—1-w, lat. 37° 11' 57", long. 106° 45' 47".
- Blanco River rural area**—K11HU, Blanco River TV Assn., Box 14A, Rte. 2, Pagosa Springs, CO (KOB-TV Ch. 4 Albuquerque, NM)—1-w, lat. 37° 09' 28", long. 106° 55' 21".
- ★ **Blue Mesa**—K30DL, Storm King TV Assn., Box 211, Montrose, CO 81402 (KCNC-TV Ch. 4 Denver)—100-w, lat. 38° 29' 48", long. 106° 19' 09".
- Blue Mountain**—See K08EK, Artesia.
- Blue Mountain**—See K10DY, Artesia.
- Blue Mountain**—See K12EE, Artesia.
- Blue Mountain**—See K41AJ, Rangely.
- Blue Mountain, Dinosaur & Rangely**—K59BY, Rio Blanco County TV Assn., Box 1047, Meeker, CO 81641 (KRMA-TV Ch. 6 Denver)—100-w, lat. 40° 09' 36", long. 108° 57' 12".
- Blue River Valley & Breckenridge**—K08EM, Breckenridge Volunteer Fire Dept., (KCNC-TV Ch. 4 Denver)—5-w, lat. 39° 27' 35", long. 105° 58' 40".
- Blue River Valley & Breckenridge**—K10EU, Breckenridge Volunteer Fire Dept., (KMGH-TV Ch. 7 Denver)—5-w, lat. 39° 27' 35", long. 105° 58' 40".
- Blue River Valley & Breckenridge**—K12EK, Breckenridge Volunteer Fire Dept., (KUSA-TV Ch. 9 Denver)—5-w, lat. 39° 27' 35", long. 105° 58' 40".
- Blue River Valley & Gore Pass**—K03CF, Moffat County, 561 Russell St., Craig, CO (KRMA-TV Ch. 6 Denver)—10-w, lat. 40° 00' 00", long. 106° 26' 26".
- Blue River Valley & Gore Pass**—K56AT, Moffat County, 561 Russell St., Craig, CO (KUSA-TV Ch. 9 Denver)—100-w, lat. 40° 00' 00", long. 106° 26' 26".
- Bond & Derby Mesa (rural area between)**—K05BJ, Upper Colorado River TV Assn., Star Rte., Gypsum, CO (KCNC-TV Ch. 4 Denver)—1-w, lat. 39° 51' 18", long. 106° 56' 10".
- Bond & McCoy**—K02FX, Bond-McCoy TV Assn., Bond, CO (KUSA-TV Ch. 9 Denver)—1-w, lat. 39° 55' 58", long. 106° 44' 00".
- Bond & McCoy**—K13DK, Bond-McCoy TV Assn., Bond, CO (KCNC-TV Ch. 4 Denver)—1-w, lat. 39° 55' 58", long. 106° 44' 00".
- ★ **Boulder**—K11QJ, Front Range Educational Media Corp., Box 427, Broomfield, CO 80020 (KBDI-TV Ch. 12 Broomfield)—100-w, lat. 39° 59' 56", long. 105° 15' 06".
- Boulder**—K17CF, Full Gospel Outreach Inc., No. 111, 5050 Edison Ave., Colorado Springs, CO 80915 (KBDI-TV Ch. 12 Broomfield)—100-w, lat. 40° 03' 17", long. 105° 18' 28".
- Boulder**—K44CT, Council for Public TV, Channel 6 Inc., 1261 Glenarm Place, Denver, CO 80204 (KRMA-TV Ch. 6 Denver)—872-w, lat. 39° 59' 58", long. 105° 15' 06".
- Boulder**—K62CV, Council for Public TV, Channel 6 Inc., 1261 Glenarm Place, Denver, CO 80204 (KRMA-TV Ch. 6 Denver)—21-w, lat. 39° 59' 58", long. 105° 15' 06".
- Breckenridge**—See K08EM, Blue River Valley.
- Breckenridge**—See K10EU, Blue River Valley.
- Breckenridge**—See K12EK, Blue River Valley.
- ★ **Breckenridge**—K24AH, W. Russell Withers Jr., Box 789, Grand Junction, CO 81502 (KREG-TV Ch. 3 Glenwood Springs)—10-w, lat. 39° 27' 35", long. 105° 58' 40".
- Buena Vista**—See K53AR, Salida.
- Buena Vista & Salida**—K02JH, Chaffee County TV Translator Assn., Box 325, Salida, CO (KTSC Ch. 8 Pueblo-Colorado Springs)—1-w, lat. 38° 44' 37", long. 106° 11' 50".
- ★ **Buena Vista & Salida**—K04JD, Chaffee County TV Translator Assn., Box 325, Salida, CO (KWGN-TV Ch. 2 Denver)—10-w, lat. 38° 44' 37", long. 106° 11' 50".
- Buena Vista & Salida**—K06HF, Chaffee County TV Translator Assn., Box 325, Salida, CO (KUSA-TV Ch. 9 Denver)—10-w, lat. 38° 44' 37", long. 106° 11' 50".
- Buena Vista & Salida**—K11KU, Chaffee County TV Translator Assn., Box 325, Salida, CO (KCNC-TV Ch. 4 Denver)—10-w, lat. 38° 44' 37", long. 106° 11' 50".
- Buena Vista & Salida**—K13LD, Chaffee County TV Translator Assn., Box 325, Salida, CO (KMGH-TV Ch. 7 Denver)—10-w, lat. 38° 44' 37", long. 106° 11' 50".
- Buena Vista, Leadville, Mosca & Salida**—K81BI, Pikes Peak Bcstg. Co., Box 1457, Colorado Springs, CO 80901-1457 (KRDO-TV Ch. 13 Colorado Springs-Pueblo)—195-w, lat. 38° 26' 44", long. 106° 00' 35".
- Bufo**—K05GI, Rio Blanco County TV Assn., Box 1047, Meeker, CO 81641 (KUSA-TV Ch. 9 Denver)—1-w, lat. 39° 56' 13", long. 107° 43' 21".
- Bufo**—K07RP, Rio Blanco County TV Assn., Box 1047, Meeker, CO 81641 (KMGH-TV Ch. 7 Denver)—10-w, lat. 39° 56' 13", long. 107° 43' 21".
- Bufo**—K10HE, Rio Blanco County TV Assn., Box 1047, Meeker, CO 81641 (KCNC-TV Ch. 4 Denver)—10-w, lat. 39° 56' 13", long. 107° 43' 21".
- Bufo & Upper White River rural area**—K13QU, Rio Blanco County TV Assn., Box 1047, Meeker, CO 81641 (KRMA-TV Ch. 6 Denver)—10-w, lat. 39° 56' 13", long. 107° 43' 21".
- Burlington**—See K53AD, Bethune.
- Burlington**—See K55AX, Bethune.
- Burlington**—See K57AM, Bethune.
- Burlington**—See K59AP, Bethune.
- Cabin Creek & Dotsero (area between each)**—K02BS, Upper Colorado River TV Assn., Star Rte., Gypsum, CO (KCNC-TV Ch. 4 Denver)—1-w, lat. 39° 51' 30", long. 106° 55' 09".
- Cahone**—K07DM, Montezuma-Dolores County Metropolitan Recreation District, Box 158, Cortez, CO 81321 (KOB-TV Ch. 4 Albuquerque, NM)—1-w.
- Cahone & Dove Creek**—K02MF, Montezuma-Dolores County Metropolitan Recreation District, Box 158, Cortez, CO 81321 (KOB-TV Ch. 4 Albuquerque, NM)—10-w, lat. 37° 34' 22", long. 108° 49' 03".
- ★ **Cahone & Dove Creek**—K08KB, Montezuma-Dolores County Metropolitan Recreation District, Box 158, Cortez, CO 81321 (KGGM-TV Ch. 13 Albuquerque, NM)—10-w, lat. 37° 34' 22", long. 108° 49' 03".
- ★ **Cahone & Dove Creek**—K08KB, Montezuma-Dolores County Metropolitan Recreation District, Box 158, Cortez, CO 81321 (KCNC-TV Ch. 13 Albuquerque, NM)—10-w, lat. 37° 34' 22", long. 108° 49' 03".
- Camp Hale & Red Cliff**—K08CJ, Town of Red Cliff, 413 Eagle Rd., Red Cliff, CO 81649 (KCNC-TV Ch. 4 Denver)—1-w, lat. 39° 29' 41", long. 106° 15' 33".
- Canon City**—K10LI, KKTV Inc., 3100 N. Nevada Ave., Colorado Springs, CO 80907 (KKTV Ch. 11 Colorado Springs-Pueblo)—10-w, lat. 38° 25' 20", long. 105° 09' 05".
- Canon City**—K12ME, Pikes Peak Bcstg. Co., Box 1457, Colorado Springs, CO 80901-1457 (KRDO-TV Ch. 13 Colorado Springs-Pueblo)—10-w, lat. 38° 25' 20", long. 105° 09' 05".
- Canyon Creek**—See K03FS, New Castle.
- Canyon Creek**—See K05GY, New Castle.
- Carbondale**—K08GZ, Garfield County, Box 640, Glenwood Springs, CO 81601 (KCNC-TV Ch. 4 Denver)—10-w, lat. 39° 23' 48", long. 107° 14' 00".
- Carbondale**—K10LW, Garfield County, Box 640, Glenwood Springs, CO 81601 (KUSA-TV Ch. 9 Denver)—10-w, lat. 39° 23' 48", long. 107° 14' 00".
- Carbondale**—See K13AO, New Castle.
- ★ **Carbondale**—K22CE, Garfield County, Box 640, Glenwood Springs, CO 81601 (KJCTV Ch. 8 Grand Junction)—20-w, lat. 39° 25' 24", long. 107° 22' 36". Sale pending to Pikes Peak Bcstg.
- ★ **Carbondale, Crystal, El Jebel, Frying Pan & Roaring Fork River Valley**—K62BO, Roaring Fork TV Assn. Inc., 506 E. Main St., Aspen, CO 81611 (KRMA-TV

Ch. 6 Denver)—100-w, lat. 39° 25' 33", long. 107° 22' 25".

Carbondale, Crystal, El Jebel, Frying Pan, Roaring Fork River Valley & South Glenwood Springs—K60AH, Roaring Fork TV Assn. Inc., 506 E. Main St., Aspen, CO 81611 (KREG-TV Ch. 3 Glenwood Springs)—100-w, lat. 39° 25' 33", long. 107° 22' 25".

Carlsburg & Dotsero (area between each)—K12EF, Upper Colorado River TV Assn., Star Rte., Gypsum, CO (KUSA-TV Ch. 9 Denver)—1-w, lat. 39° 43' 30", long. 107° 01' 30".

Cathedral—See K08EK, Artesia.

Cathedral—See K10DY, Artesia.

Cathedral—See K12EE, Artesia.

Cattle Creek—See K13AD, New Castle.

Cedaredge & Delta—K02GJ, Donald Files (KUSA-TV Ch. 9 Denver)—10-w, lat. 38° 44' 36", long. 108° 05' 18".

Cedaredge & Delta—K12HV, Grand Mesa Television, Box 70, Naturita, CO 81422 (KOAA-TV Ch. 5 Pueblo-Colorado Springs)—10-w, lat. 38° 44' 36", long. 108° 05' 18".

Cheyenne Wells & rural area—K60AM, Cheyenne County, County Courthouse, Cheyenne Wells, CO (KOAA-TV Ch. 5 Pueblo-Colorado Springs)—100-w, lat. 38° 47' 30", long. 102° 32' 57".

Cheyenne Wells & rural area—K62AH, Cheyenne County, County Courthouse, Cheyenne Wells, CO (KKTU-TV Ch. 11 Colorado Springs-Pueblo)—100-w, lat. 38° 47' 30", long. 102° 32' 57".

Cheyenne Wells & rural area—K64AJ, Cheyenne County, County Courthouse, Cheyenne Wells, CO (KRDO-TV Ch. 13 Colorado Springs-Pueblo)—100-w, lat. 38° 47' 30", long. 102° 32' 57".

Cheyenne Wells & rural area—K68AQ, Cheyenne County, County Courthouse, Cheyenne Wells, CO (KTSC Ch. 8 Pueblo-Colorado Springs)—100-w, lat. 38° 47' 30", long. 102° 32' 57".

Chromo rural area—K02EA, Chromo TV Assn., Chromo, CO (KOATV Ch. 7 Albuquerque, NM)—1-w, lat. 37° 03' 15", long. 106° 51' 38".

Chromo rural area—K10DD, Chromo TV Assn., Chromo, CO (KOB-TV Ch. 4 Albuquerque, NM)—1-w, lat. 37° 03' 15", long. 106° 51' 38".

Chromo rural area—K12HS, Chromo TV Assn., Chromo, CO (KREZ-TV Ch. 6 Durango)—1-w, lat. 37° 03' 15", long. 106° 51' 38".

Cimarron—See K06AM, Arrowhead Subdivision.

Clearfork—See K03FV, Lazear.

Clearfork, Crawford & Lazear—K09NS, Grand Mesa Television, Box 70, Naturita, CO 81422 (KOAA-TV Ch. 5 Pueblo-Colorado Springs)—1-w, lat. 38° 42' 48", long. 107° 36' 42".

* **Clifton, Fruitdale & Palisade**—K62AZ, Grand Valley Free TV Assn., 2379 N. San Miguel Dr., Grand Junction, CO (KUSA-TV Ch. 9 Denver)—100-w, lat. 39° 05' 15", long. 108° 13' 40".

Coaldale—K03FH, Coaldale TV Club, Box 81, Coaldale, CO (KUSA-TV Ch. 9 Denver)—1-w, lat. 38° 20' 22", long. 104° 43' 55".

Coaldale—K10AR, Coaldale TV Club, Box 81, Coaldale, CO (KOAA-TV Ch. 5 Pueblo-Colorado Springs)—1-w, lat. 38° 20' 42", long. 105° 45' 11".

Coaldale—K59CL, U. of Southern Colorado, 2200 Bonforte Blvd., Pueblo, CO 81001 (KTSC Ch. 8 Pueblo-Colorado Springs)—1-w, lat. 38° 20' 42", long. 105° 45' 11".

Coalmont, Cowdrey, Jackson County, Rand & Walden—K10FB, Jackson County, 396 Lafever St., Walden, CO 80480 (KGWN-TV Ch. 5 Cheyenne, WY)—10-w, lat. 40° 39' 55", long. 106° 24' 34".

Coalmont, Cowdrey, Rand & Walden—K08EY, Jackson County, 396 Lafever St., Walden, CO 80480 (KCNC-TV Ch. 4 Denver)—10-w, lat. 40° 39' 49", long. 106° 24' 42".

* **Collbran**—K06KJ, Mesa County, Box 897, Grand Junction, CO (KWGN-TV Ch. 2 Denver)—1-w, lat. 39° 14' 15", long. 107° 57' 45".

Collbran—K11PS, Mesa County, Box 897, Grand Junction, CO (KRMA-TV Ch. 6 Denver)—1-w, lat. 39° 14' 15", long. 107° 57' 45".

* **Collbran**—K13RD, Mesa County, Box 897, Grand Junction, CO (KCNC-TV Ch. 4 Denver)—1-w, lat. 39° 14' 15", long. 107° 57' 45".

Collbran—See K39AF, Grand Junction.

Collbran—See K41AE, Grand Junction.

Collbran—See K43AB, Grand Junction.

Collbran & area west—K04BP, Collbran TV Assn., Box 100, Collbran (KREX-TV Ch. 5 Grand Junction)—1-w, lat. 39° 14' 15", long. 107° 57' 45".

Collbran & Currier Ranch—K07CA, Franklin & Carleton Currier, Collbran, CO (KREX-TV Ch. 5 Grand Junction)—1-w, lat. 39° 18' 17", long. 107° 45' 49".

Colorado River Valley & Sheephorn area—K02BV, Eagle Valley TV Corp., Eagle, CO (KMGH-TV Ch. 7 Denver)—1-w, lat. 40° 00' 05", long. 106° 26' 31".

Colorado Springs—K15BX, Sangre de Cristo Communications Inc., 2200 7th Ave., Pueblo, CO 81003 (KOAA-TV Ch. 5 Pueblo-Colorado Springs)—461-w, lat. 38° 44' 42", long. 104° 51' 39".

Colorado Springs—K49CJ, Echonet Corp., Box 255, Evergreen, CO 80439 (KUBD Ch. 59 Denver)—lat. 38° 44' 40", long. 104° 51' 41". Note: Licensed as LPTV.

* **Colorado Springs**—K61ER, Front Range Educational Media Corp., Box 427, Broomfield, CO 80020 (KBDI-TV Ch. 12 Broomfield)—100-w, lat. 38° 44' 46", long. 104° 51' 37".

Colorado Springs—K63DW, Council for Public TV, Channel 6 Inc., 1261 Glenarm Place, Denver, CO 80204 (KRMA-TV Ch. 6 Denver)—67-w, lat. 38° 44' 40", long. 104° 51' 42".

Colorado Springs—K68BY, Front Range Educational Media Corp., Box 427, Broomfield, CO 80020 (KBDI-TV Ch. 12 Broomfield)—100-w, lat. 38° 44' 46", long. 104° 51' 47".

Cortez—K06JF, W. Russell Withers Jr., Box 789, Grand Junction, CO 81502 (KREZ-TV Ch. 6 Durango)—10-w, lat. 37° 21' 15", long. 108° 31' 09".

Cortez—K33AE, Montezuma-Dolores County Metropolitan Recreation District, Box 158, Cortez, CO 81321 (KGGM-TV Ch. 13 Albuquerque, NM)—100-w, lat. 37° 21' 58", long. 108° 08' 42".

Cortez—K51DB, Montezuma-Dolores County Metropolitan Recreation District, Box 158, Cortez, CO 81321 (KCNC-TV Ch. 4 Denver)—100-w, lat. 37° 21' 58", long. 108° 08' 42".

Cortez—K59CF, Montezuma-Dolores County Metropolitan Recreation District, Box 158, Cortez, CO 81321 (KNME-TV Ch. 5 Albuquerque, NM)—100-w, lat. 37° 21' 58", long. 108° 08' 42".

Cortez-Mancos—K35CH, Montezuma-Dolores County Metropolitan Recreation District, Box 158, Cortez, CO 81321 (KMGH-TV Ch. 7 Denver, CO)—100-w, lat. 37° 21' 58", long. 108° 08' 42".

Cortez & Mancos—K53DR, KOB-TV Inc., 4 Broadcast Plaza SW, Albuquerque, NM 87104 (K0BF Ch. 12 Farmington, NM)—100-w.

Cortez (Madden Peak) & Red Mesa rural area—K09DM, Montezuma-Dolores County Metropolitan Recreation District, Box 158, Cortez, CO 81321 (KOATV Ch. 7 Albuquerque, NM)—10-w, lat. 37° 21' 55", long. 108° 08' 33".

Cortez, Dolores & Mancos—K11LP, Montezuma-Dolores County Metropolitan Recreation District, Box 158, Cortez, CO 81321 (KOB-TV Ch. 4 Albuquerque, NM)—10-w, lat. 37° 21' 24", long. 108° 08' 20".

Cortez-Dolores—K57EX, Montezuma-Dolores County Metropolitan Recreation District, Box 158, Cortez, CO 81321 (KJCTV Ch. 8 Grand Junction)—100-w, lat. 37° 21' 58", long. 108° 08' 42".

Cortez-Mancos—K22CU, Montezuma-Dolores Cnty Metropolitan Rec. Dist. Box 158, Cortez, CO 81321 (KMGH-TV Ch. 7 Denver)—100-w, lat. 37° 21' 58", long. 108° 08' 42".

Cotopaxi—K09BV, Cotopaxi Community TV Club, Box 7, Cotopaxi, CO (KOAA-TV Ch. 5 Pueblo-Colorado Springs)—1-w, lat. 38° 22' 14", long. 105° 43' 16".

Cotopaxi & Texas Creek—K03EP, Cotopaxi Community TV Club, Box 7, Cotopaxi, CO (KKTU Ch. 11 Colorado Springs-Pueblo)—1-w, lat. 38° 22' 30", long. 105° 41' 38".

Cotopaxi & Texas Creek—K57CY, U. of Southern Colorado, 2200 Bonforte Blvd., Pueblo, CO 81001 (KTSC Ch. 8 Pueblo-Colorado Springs)—1-w, lat. 38° 22' 30", long. 105° 41' 58".

Cowdrey—See K08EY, Coalmont.

Cowdrey—See K10FB, Coalmont.

Craig—K03CK, Moffat County, 561 Russell St., Craig, CO (KUSA-TV Ch. 9

Denver)—10-w, lat. 40° 31' 36", long. 107° 33' 51".

Craig—K06CI, Moffat County, 561 Russell St., Craig, CO (KCNC-TV Ch. 4 Denver)—10-w, lat. 40° 31' 27", long. 107° 33' 11".

* **Craig**—K07TD, W. Russell Withers Jr., Box 789, Grand Junction, CO 81502 (KREG-TV Ch. 3 Glenwood Springs)—10-w, lat. 40° 31' 33", long. 107° 33' 20".

Craig—K09GQ, Moffat County, 561 Russell St., Craig, CO (KGWN-TV Ch. 5 Cheyenne, WY)—10-w, lat. 40° 31' 27", long. 107° 33' 11".

Craig—K55CI, Moffat County, 561 Russell St., Craig, CO (KWGN-TV Ch. 2 Denver)—100-w, lat. 40° 31' 27", long. 107° 33' 11".

Craig—K68BS, Moffat County, 561 Russell St., Craig, CO (KRMA-TV Ch. 6 Denver)—100-w, lat. 40° 31' 27", long. 107° 33' 11".

Craig (NE, NW & SW rural areas)—K02CB, Moffat County, 561 Russell St., Craig, CO (KCNC-TV Ch. 4 Denver)—100-w, lat. 40° 34' 02", long. 107° 36' 32".

Crawford—See K03FV, Lazear.

Crawford—See K09NS, Clearfork.

Crawford & Hotchkiss—K13ML, Grand Mesa Television, Box 70, Naturita, CO 81422 (KREX-TV Ch. 5 Grand Junction)—10-w, lat. 38° 42' 48", long. 107° 36' 42".

Crawford, Paonia rural area & Rogers Mesa—K07AW, Crawford Community TV Assn., Edwin Huddleston, Crawford, CO (KREX-TV Ch. 5 Grand Junction)—1-w, lat. 38° 42' 40", long. 107° 35' 45".

Creede—K04CR, Creede TV Assn., Creede, CO (KGGM-TV Ch. 13 Albuquerque, NM)—1-w, lat. 37° 50' 41", long. 106° 55' 53".

Creede—K06AR, Creede TV Assn., Creede, CO (KOAA-TV Ch. 5 Pueblo-Colorado Springs)—1-w, lat. 37° 50' 41", long. 106° 55' 53".

Creede—K11LR, Creede TV Assn., Creede, CO (KOATV Ch. 7 Albuquerque, NM)—1-w, lat. 37° 50' 41", long. 106° 55' 53".

Crested Butte—K12AK, Gunnison County Metropolitan Recreation District, Box 1382, Gunnison, CO 81230 (KREX-TV Ch. 5 Grand Junction)—1-w, lat. 38° 52' 45", long. 106° 57' 55".

Crested Butte & Mount Crested Butte—K04GS, Gunnison County Metropolitan Recreation District, Box 1382, Gunnison, CO 81230 (KUSA-TV Ch. 9 Denver)—1-w, lat. 38° 54' 08", long. 106° 58' 20".

Crested Butte & Mount Crested Butte—K10AK, Gunnison County Metropolitan Recreation District, Box 1382, Gunnison, CO 81230 (KOAA-TV Ch. 5 Pueblo-Colorado Springs)—1-w, lat. 38° 54' 08", long. 106° 58' 20".

Crested Butte & Mount Crested Butte—K13RY, Gunnison County Metropolitan Recreation District, Box 1382, Gunnison, CO 81230 (KREX-TV Ch.

Translators—Colorado

- 5 Grand Junction)—1-w, lat. 38° 54' 08", long. 106° 58' 20".
- Crested Butte & Mount Crested Butte**—K43AH, Gunnison County Metropolitan Recreation District, Box 1382, Gunnison, CO 81230 (KTSC Ch. 8 Pueblo-Colorado Springs)—20-w, lat. 38° 54' 08", long. 106° 58' 20".
- Crested Butte & Mount Crested Butte**—K41AH, Gunnison County Metropolitan Recreation District, Box 1382, Gunnison, CO 81230 (KWGN-TV Ch. 2 Denver)—20-w, lat. 38° 54' 08", long. 106° 58' 20".
- Crested Butte South**—K47BL, Gunnison County Metropolitan Recreation District, Box 1382, Gunnison, CO 81230 (KTSC Ch. 8 Pueblo-Colorado Springs)—20-w, lat. 38° 47' 16", long. 106° 53' 28".
- Crested Butte South**—K49BW, Gunnison County Metropolitan Recreation District, Box 1382, Gunnison, CO 81230 (KREX-TV Ch. 5 Grand Junction)—20-w, lat. 38° 47' 16", long. 106° 53' 28".
- Cripple Creek**—K02CK, City of Cripple Creek Volunteer Fire Dept., 151 E. Bennett, Cripple Creek, CO (KCNC-TV Ch. 4 Denver)—1-w, lat. 38° 45' 00", long. 105° 11' 42".
- Cripple Creek**—K06JE, City of Cripple Creek Volunteer Fire Dept., 151 E. Bennett, Cripple Creek, CO (KTSC Ch. 8 Pueblo-Colorado Springs)—1-w, lat. 38° 45' 00", long. 105° 11' 42".
- Cripple Creek**—K10BN, City of Cripple Creek Volunteer Fire Dept., 151 E. Bennett, Cripple Creek, CO (KMGH-TV Ch. 7 Denver)—1-w, lat. 38° 45' 00", long. 105° 11' 42".
- Cripple Creek**—K12BM, City of Cripple Creek Volunteer Fire Dept., 151 E. Bennett, Cripple Creek, CO (KUSA-TV Ch. 9 Denver)—1-w, lat. 38° 45' 00", long. 105° 11' 42".
- Cripple Creek**—K42CX, Pikes Peak Bcstg. Co., Box 1457, Colorado Springs, CO 80901-1457 (KRDO-TV Ch. 13 Colorado Springs)—10-w, lat. 38° 45' 00", long. 105° 11' 42".
- Cripple Creek & Mountain Estates**—K55CJ, Cripple Creek Mountain Estates Property Owners Assn., Box 632, Cripple Creek, CO (KCNC-TV Ch. 4 Denver)—10-w, lat. 38° 44' 48", long. 105° 10' 41".
- Cripple Creek & Mountain Estates**—K57BY, Cripple Creek Mountain Estates Property Owners Assn., Box 632, Cripple Creek, CO (KMGH-TV Ch. 7 Denver)—10-w, lat. 38° 44' 48", long. 105° 10' 41".
- Cripple Creek & Mountain Estates**—K59BZ, Cripple Creek Mountain Estates Property Owners Assn., Box 632, Cripple Creek, CO (KUSA-TV Ch. 9 Denver)—10-w, lat. 38° 44' 48", long. 105° 10' 41".
- Crystal**—See K60AH, Carbondale.
- Crystal**—See K62BO, Carbondale.
- Crystal River rural area & Redstone**—K02IO, Roaring Fork TV Assn. Inc., 506 E. Main St., Aspen, CO 81611 (KCNC-TV Ch. 4 Denver)—10-w, lat. 39° 14' 18", long. 107° 13' 28".
- Crystal, Fryling Pan & Roaring Fork River Valley**—K56AD, Roaring Fork TV Assn. Inc., 506 E. Main St., Aspen, CO 81611 (KCNC-TV Ch. 4 Denver)—100-w, lat. 39° 25' 33", long. 107° 22' 25".
- Crystal, Fryling Pan & Roaring Fork River Valley**—K58AA, Roaring Fork TV Assn. Inc., 506 E. Main St., Aspen, CO 81611 (KUSA-TV Ch. 9 Denver)—100-w, lat. 39° 25' 33", long. 107° 22' 25".
- Currier Ranch**—See K07CA, Collbran.
- De Beque**—See K39AF, Grand Junction.
- De Beque**—See K41AE, Grand Junction.
- De Beque**—See K43AB, Grand Junction.
- Del Norte**—K02KJ, U. of Southern Colorado, 2200 Bonforte Blvd., Pueblo, CO 81001 (KTSC Ch. 8 Pueblo-Colorado Springs)—10-w, lat. 37° 40' 30", long. 106° 14' 30".
- Del Norte**—K04JA, Parker Hill TV Assn., Del Norte, CO (KNME-TV Ch. 5 Albuquerque, NM)—10-w, lat. 37° 40' 30", long. 106° 14' 30".
- Del Norte**—K06KB, Parker Hill TV Assn., Del Norte, CO (KRDO-TV Ch. 13 Colorado Springs-Pueblo)—10-w, lat. 37° 40' 30", long. 106° 14' 30".
- Del Norte**—K07KB, Parker Hill TV Assn., Del Norte, CO (KOB-TV Ch. 4 Albuquerque, NM)—5-w, lat. 37° 40' 30", long. 106° 14' 30".
- Del Norte**—K09BU, Parker Hill TV Assn., Del Norte, CO (KOAA-TV Ch. 5 Pueblo-Colorado Springs)—1-w, lat. 37° 40' 19", long. 106° 21' 11".
- Del Norte**—K11EG, Parker Hill TV Assn., Del Norte, CO (KGGM-TV Ch. 13 Albuquerque, NM)—10-w, lat. 37° 40' 30", long. 106° 14' 30".
- Del Norte**—K13CB, Parker Hill TV Assn., Del Norte, CO (KOAT-TV Ch. 7 Albuquerque, NM)—10-w, lat. 37° 40' 30", long. 106° 14' 30".
- Delta**—See K02GJ, Cedaredge.
- Delta**—See K12HV, Cedaredge.
- ★ **Delta**—K35AF, Pikes Peak Bcstg. Co., Box 1457, Colorado Springs, CO 80901-1457 (KJCTV Ch. 8 Grand Junction)—100-w, lat. 38° 44' 50", long. 108° 04' 55".
- Delta**—K52BC, Delta County, 5th & Palmer, Delta, CO 81416 (KRMA-TV Ch. 6 Denver)—100-w, lat. 38° 44' 50", long. 108° 04' 55".
- Delta**—K55DR, Delta County, 5th & Palmer, Delta, CO 81416 (KRMA-TV Ch. 6 Denver)—100-w, lat. 38° 42' 30", long. 107° 36' 15".
- Delta**—K58BV, Delta County, 5th & Palmer, Delta, CO 81416 (KRMA-TV Ch. 6 Denver)—100-w, lat. 38° 52' 20", long. 107° 39' 45".
- ★ **Delta**—K62DU, Delta County, 5th & Palmer, Delta, CO 81416 (KRMA-TV Ch. 6 Denver)—1000-w, lat. 38° 18' 40", long. 108° 11' 35".
- Delta County**—See K61BR, Ouray.
- ★ **Denver**—K49CE, Lomas de Oro Bcstg. Corp., 1024 Niagra St., Burbank, CA 91505 (KWGN-TV Ch. 2 Denver)—1000-w, lat. 39° 43' 59", long. 105° 14' 12".
- Denver**—K57BT, Trinity Bcstg. Network Inc., 2442 Michelle Rd., Tustin, CA 92680 (KTBN-TV Ch. 40 Santa Ana-Los Angeles, CA via satellite)—1000-w, lat. 39° 43' 59", long. 105° 14' 12".
- Deora & rural area**—K45BU, Baca County, Box 116, 741 Main St., Springfield, CO 81073 (KOAA-TV Ch. 5 Pueblo-Colorado Springs)—20-w, lat. 37° 37' 08", long. 102° 56' 22".
- Deora & rural area**—K47CJ, Baca County, Box 116, 741 Main St., Springfield, CO 81073 (KKTV Ch. 11 Colorado Springs-Pueblo)—20-w, lat. 37° 37' 08", long. 102° 56' 22".
- Deora & rural area**—K49BT, Baca County, Box 116, 741 Main St., Springfield, CO 81073 (KRDO-TV Ch. 13 Colorado Springs-Pueblo)—20-w, lat. 37° 37' 08", long. 102° 56' 22".
- Deora & rural area**—K51CL, Baca County, Box 116, 741 Main St., Springfield, CO 81073 (KTSC Ch. 8 Pueblo-Colorado Springs)—20-w, lat. 37° 37' 08", long. 102° 56' 22".
- Derby Mesa**—See K05BJ, Bond.
- Derby Mesa (near Burns)**—K09GB, Upper Colorado River TV Assn., Star Rte., Gypsum, CO (KUSA-TV Ch. 9 Denver)—1-w, lat. 39° 52' 30", long. 106° 54' 45".
- Dinosaur**—See K08EK, Artesia.
- Dinosaur**—See K10DY, Artesia.
- Dinosaur**—See K12EE, Artesia.
- Dinosaur**—See K41AJ, Rangely.
- Dinosaur**—See K59BY, Blue Mountain.
- Divide Creek & Grass Valley**—K04GM, Garfield County, Box 640, Glenwood Springs, CO 81601 (KCNC-TV Ch. 4 Denver)—10-w, lat. 39° 36' 11", long. 107° 38' 49".
- Divide Creek & Grass Valley**—K06GW, Garfield County, Box 640, Glenwood Springs, CO 81601 (KRMA-TV Ch. 6 Denver)—10-w, lat. 39° 36' 11", long. 107° 38' 49".
- ★ **Divide Creek & Rifle Creek**—K12LM, Garfield County, Box 640, Glenwood Springs, CO 81601 (KUSA-TV Ch. 9 Denver)—10-w, lat. 39° 36' 11", long. 107° 38' 49".
- Division, Spring Creek & Taylor River resort area**—K10HS, Gunnison County Metropolitan Recreation District, Box 1382, Gunnison, CO 81230 (KOAA-TV Ch. 5 Pueblo-Colorado Springs)—1-w, lat. 38° 44' 30", long. 106° 46' 00".
- Dolores**—K04NK, Montezuma-Dolores County Metropolitan Recreation District, Box 158, Cortez, CO 81321 (KOAT-TV Ch. 7 Albuquerque, NM)—1-w, lat. 37° 28' 07", long. 108° 32' 48".
- Dolores**—K05GA, Montezuma-Dolores County Metropolitan Recreation District, Box 158, Cortez, CO 81321 (KOAA-TV Ch. 5 Pueblo-Colorado Springs)—1-w, lat. 37° 28' 07", long. 108° 32' 48".
- Dolores**—K07DL, Montezuma-Dolores County Metropolitan Recreation District, Box 158, Cortez, CO 81321 (KOB-TV Ch. 4 Albuquerque, NM)—1-w, lat. 37° 28' 07", long. 108° 32' 48".
- Dolores**—See K11LP, Cortez.
- Dolores**—K13AT, Montezuma-Dolores County Metropolitan Recreation District, Box 158, Cortez, CO 81321 (KREZ-TV Ch. 6 Durango)—1-w, lat. 37° 28' 07", long. 108° 32' 48".
- Dolores**—K67CO, Montezuma-Dolores County Metropolitan Recreation District, Box 158, Cortez, CO (KNME-TV Ch. 5 Albuquerque, NM)—1-w, lat. 37° 28' 07", long. 108° 32' 48".
- Dotsero**—See K02BS, Cabin Creek.
- Dotsero**—See K12EF, Carlsburg.
- Dotsero, Gypsum, Gypsum Valley & Riland**—K81BH, Eagle Valley TV Corp., Eagle, CO (KUSA-TV Ch. 9 Denver)—20-w, lat. 39° 44' 00", long. 106° 44' 00".
- Douglas Creek & rural area**—K03EQ, W. Russell Withers Jr., Box 789, Grand Junction, CO 81502 (KREX-TV Ch. 5 Grand Junction)—10-w, lat. 39° 36' 10", long. 108° 46' 31".
- Dove Creek**—K05EW, Montezuma-Dolores County Metropolitan Recreation District, Box 158, Cortez, CO 81321 (KOAT-TV Ch. 7 Albuquerque, NM)—1-w, lat. 37° 34' 22", long. 108° 49' 03".
- Dove Creek**—See K08KB, Cahone.
- ★ **Dove Creek**—K10LY, Montezuma-Dolores County Metropolitan Recreation District, Box 158, Cortez, CO 81321 (KJCTV Ch. 8 Grand Junction)—10-w, lat. 37° 46' 00", long. 108° 54' 45".
- Dove Creek**—K48AK, Montezuma-Dolores County Metropolitan Recreation District, Box 158, Cortez, CO 81321 (KWGN-TV Ch. 2 Denver)—100-w, lat. 37° 48' 05", long. 109° 25' 30".
- Doyleville**—K03EY, Gunnison County Metropolitan Recreation District, Box 1382, Gunnison, CO 81230 (KREX-TV Ch. 5 Grand Junction)—1-w, lat. 38° 30' 25", long. 106° 40' 30".
- Doyleville**—See K61DC, Parlin.
- Doyleville**—See K63CX, Parlin.
- Durango**—K39AH, Mountain States Bcstg., 1377 University Blvd., Albuquerque, NM 87102 (KGSW-TV Ch. 14 Albuquerque, NM)—100-w, lat. 37° 15' 45", long. 107° 54' 07".
- ★ **Durango**—K41CF, Pikes Peak Bcstg. Co., Box 1457, Colorado Springs, CO 80901-1457 (KJCTV Ch. 8 Grand Junction)—100-w, lat. 37° 15' 44", long. 107° 53' 29".
- Durango**—K59BU, Regents of U. of New Mexico and Board of Education of the City of Albuquerque, 1130 University NE, Albuquerque, NM 87102 (KNME-TV Ch. 5 Albuquerque, NM)—100-w, lat. 37° 20' 18", long. 107° 49' 21".
- Durango**—K66BN, KOB-TV Inc., 4 Broadcast Plaza SW, Albuquerque, NM 87104 (KOB-TV Ch. 12 Farmington, NM)—100-w, lat. 37° 20' 16", long. 107° 49' 23".
- Durango**—K70BR, KOAT-TV Inc., 3801 Carlisle Blvd. NE, Albuquerque, NM 87107 (KOAT-TV Ch. 7 Albuquerque,

NM)—100-w, lat. 37° 20' 18", long. 107° 49' 21". Requests change to Ch. 45.

Durango—K72AN, Durango TV Translator, Durango Jr. Chamber of Commerce, Box 318, Durango, CO (KOB-TV Ch. 4 Albuquerque, NM)—100-w, lat. 37° 20' 18", long. 107° 49' 21".

Durango & Hermosa—K68AZ, W. Russell Withers Jr., Box 789, Grand Junction, CO 81502 (KREZ-TV Ch. 6 Durango)—100-w, lat. 37° 20' 18", long. 107° 49' 21".

Dyke & rural area—K09CA, Devil Mountain TV Assn., Star Rte., Pagosa Springs, CO (KOB-TV Ch. 4 Albuquerque, NM)—1-w, lat. 37° 13' 14", long. 107° 14' 17".

Eads & rural areas—K50AA, Kiowa County, Box 37, Eads, CO (K0AA-TV Ch. 5 Pueblo-Colorado Springs)—100-w, lat. 38° 22' 35", long. 102° 58' 48".

Eads & rural areas—K52AA, Kiowa County, Box 37, Eads, CO (KKTV Ch. 11 Colorado Springs-Pueblo)—100-w, lat. 38° 22' 35", long. 102° 58' 48".

Eads & rural areas—K54AB, Kiowa County, Box 37, Eads, CO (KRDO-TV Ch. 13 Colorado Springs-Pueblo)—100-w, lat. 38° 22' 35", long. 102° 58' 48".

Eads & rural areas—K56AG, Kiowa County, Box 37, Eads, CO (KTSC Ch. 8 Pueblo-Colorado Springs)—100-w, lat. 38° 22' 35", long. 102° 58' 48".

★ **Eagle & Edwards—K44DF**, Eagle Valley TV Corp., Box 101, Eagle, CO 81631 (KRMA-TV Ch. 6 Denver)—100-w, lat. 39° 44' 23", long. 106° 48' 04".

★ **Eagle, Edwards & Gypsum—K40DA**, Eagle Valley TV Corp., Box 101, Eagle, CO 81631 (KWGN-TV Ch. 2 Denver)—100-w, lat. 39° 44' 23", long. 106° 48' 04".

Eagle, Gypsum, Riland & Wolcott—K07DB, Eagle Valley TV Corp., Eagle, CO (KUSA-TV Ch. 9 Denver)—10-w, lat. 39° 44' 01", long. 106° 48' 04".

Eagle, Gypsum, Riland & Wolcott—K100G, Eagle Valley TV Corp., Eagle, CO (KCNC-TV Ch. 4 Denver)—10-w, lat. 39° 44' 01", long. 106° 48' 04".

Eagle, Gypsum, Riland & Wolcott—K13DE, Eagle Valley TV Corp., Eagle, CO (KMGH-TV Ch. 7 Denver)—10-w, lat. 39° 44' 00", long. 106° 48' 00".

East Cottonwood Pass & Lower Gypsum Creek—K65AK, Eagle Valley TV Corp., Eagle, CO (KCNC-TV Ch. 4 Denver)—100-w, lat. 39° 44' 00", long. 106° 48' 00".

East Elk Creek—K02JD, Garfield County, Box 640, Glenwood Springs, CO 81601 (KUSA-TV Ch. 9 Denver)—1-w, lat. 39° 36' 32", long. 107° 33' 23".

East Elk Creek—K04JL, Garfield County, Box 640, Glenwood Springs, CO 81601 (KCNC-TV Ch. 4 Denver)—1-w, lat. 39° 36' 32", long. 107° 33' 23".

East Elk Creek—K06JS, Garfield County, Box 640, Glenwood Springs, CO 81601 (KREX-TV Ch. 5 Grand Junction)—1-w, lat. 39° 36' 32", long. 107° 33' 23".

East Elk Creek—K08JS, Garfield County, Box 640, Glenwood Springs, CO 81601

(KWGN-TV Ch. 2 Denver)—1-w, lat. 39° 36' 32", long. 107° 33' 23".

East Elk Creek—K10LN, Garfield County, Box 640, Glenwood Springs, CO 81601 (KRMA-TV Ch. 6 Denver)—1-w, lat. 39° 36' 32", long. 107° 33' 23".

East Rifle, Rulison rural areas & South Rifle—K61BN, Garfield County, Box 640, Glenwood Springs, CO 81601 (KUSA-TV Ch. 9 Denver)—100-w, lat. 39° 32' 05", long. 107° 57' 25".

East Rifle, Rulison rural areas & South Rifle—K63BM, Garfield County, Box 640, Glenwood Springs, CO 81601 (KCNC-TV Ch. 4 Denver)—100-w, lat. 32' 05", long. 107° 57' 25".

East Rifle, Rulison rural areas & South Rifle—K66BQ, Garfield County, Box 640, Glenwood Springs, CO 81601 (KRMA-TV Ch. 6 Denver)—100-w, lat. 39° 32' 05", long. 107° 57' 25".

East Rifle, Rulison rural areas & South Rifle—K68BR, Garfield County, Box 640, Glenwood Springs, CO 81601 (KWGN-TV Ch. 2 Denver)—100-w, lat. 39° 32' 05", long. 107° 57' 25".

Edwards—See K40DA, Eagle.

Edwards—See K44DF, Eagle.

Eight Mile Ridge & Royal Gorge—K56BG, KKTV Inc., 3100 N. Nevada Ave., Colorado Springs, CO 80907 (KKTV Ch. 11 Colorado Springs-Pueblo)—20-w, lat. 38° 25' 44", long. 104° 50' 12".

Eight Mile Ridge & Royal Gorge—K74DM, Pikes Peak Bcstg. Co., Box 1457, Colorado Springs, CO 80901-1457 (KRDO-TV Ch. 13 Colorado Springs-Pueblo)—100-w, lat. 38° 25' 44", long. 104° 50' 12".

El Jebel—See K60AH, Carbondale.

El Jebel—See K62B0, Carbondale.

Eleven Mile Reservoir—See K64AQ, Antero Junction.

Elk River Valley—K02CQ, Yampa Valley TV Assn., Box 764, Steamboat Springs, CO (KCNC-TV Ch. 4 Denver)—1-w, lat. 40° 36' 45", long. 106° 57' 38".

Estes Park—K57AA, Translator TV Inc., Platte Valley Farm Supply Co., 1160 Woodstock Dr., Estes Park, CO (KRMA-TV Ch. 6 Denver)—100-w, lat. 40° 23' 10", long. 105° 31' 00".

Estes Park—K59AA, Translator TV Inc., Platte Valley Farm Supply Co., 1160 Woodstock Dr., Estes Park, CO (KMGH-TV Ch. 7 Denver)—100-w, lat. 40° 25' 13", long. 105° 26' 39".

Estes Park—K61AA, Translator TV Inc., Platte Valley Farm Supply Co., 1160 Woodstock Dr., Estes Park, CO (KUSA-TV Ch. 9 Denver)—100-w, lat. 40° 25' 13", long. 105° 26' 39".

Estes Park—K63AB, Translator TV Inc., Platte Valley Farm Supply Co., 1160 Woodstock Dr., Estes Park, CO (KWGN-TV Ch. 2 Denver)—100-w, lat. 40° 25' 13", long. 105° 26' 39".

Estes Park—K65AA, Translator TV Inc., Platte Valley Farm Supply Co., 1160 Woodstock Dr., Estes Park, CO (KCNC-

TV Ch. 4 Denver)—100-w, lat. 40° 25' 13", long. 105° 26' 39".

Estes Park—K67AS, Translator TV Inc., Platte Valley Farm Supply Co., 1160 Woodstock Dr., Estes Park, CO (KBDI-TV Ch. 12 Broomfield)—100-w, lat. 40° 25' 19", long. 105° 26' 36".

Estes Park (SW residential area)—K10IE, Translator TV Inc., Platte Valley Farm Supply Co., 1160 Woodstock Dr., Estes Park, CO (KWGN-TV Ch. 2 Denver)—1-w, lat. 40° 22' 35", long. 105° 33' 35".

Estes Park (SW residential area)—K12IV, Translator TV Inc., Platte Valley Farm Supply Co., 1160 Woodstock Dr., Estes Park, CO (KCNC-TV Ch. 4 Denver)—10-w, lat. 40° 22' 35", long. 105° 33' 35".

Estes Park (SW residential area)—K13PW, Translator TV Inc., Platte Valley Farm Supply Co., 1160 Woodstock Dr., Estes Park, CO (KRMA-TV Ch. 6 Denver)—1-w, lat. 40° 22' 35", long. 105° 33' 35".

Estes Park (W)—See K51AB, The Cliffs.

Estes Park (W)—See K53AC, The Cliffs.

Estes Park (W)—See K55AU, The Cliffs.

Estes Park (W)—See K69AT, The Cliffs.

Estes Park Estates (unincorporated) & Pinewood Springs—K03EO, Pinewood Translator & Video, (KMGH-TV Ch. 7 Denver)—1-w, lat. 40° 17' 06", long. 105° 21' 35".

Estes Park Estates (unincorporated) & Pinewood Springs—K08IV, Pinewood Translator & Video, (KCNC-TV Ch. 4 Denver)—1-w, lat. 40° 17' 06", long. 105° 21' 35".

Estes Park Estates (unincorporated) & Pinewood Springs—K11NO, Pinewood Translator & Video, (KWGN-TV Ch. 2 Denver)—1-w, lat. 40° 17' 06", long. 105° 21' 35".

Estes Park Estates (unincorporated) & Pinewood Springs—K13OI, Pinewood Translator & Video, (KUSA-TV Ch. 9 Denver)—1-w, lat. 40° 17' 06", long. 105° 21' 35".

Fall River residential & motel area NW of Estes Park—K03DL, Translator TV Inc., Platte Valley Farm Supply Co., 1160 Woodstock Dr., Estes Park, CO (KWGN-TV Ch. 2 Denver)—1-w, lat. 40° 22' 35", long. 105° 33' 35".

Fall River residential & motel area NW of Estes Park—K08HL, Translator TV Inc., Platte Valley Farm Supply Co., 1160 Woodstock Dr., Estes Park, CO (KCNC-TV Ch. 4 Denver)—1-w, lat. 40° 22' 35", long. 105° 33' 35".

Flagler & Selbert—K63AJ, Kit Carson County, Board of County Commissioners, County Courthouse, Burlington, CO (KCNC-TV Ch. 4 Denver)—100-w, lat. 39° 19' 05", long. 103° 06' 25".

Flagler & Selbert—K65AO, Kit Carson County, Board of County Commissioners, County Courthouse, Burlington, CO (KRMA-TV Ch. 6 Denver)—100-w, lat. 39° 19' 05", long. 103° 06' 25".

Flagler & Selbert—K67AQ, Kit Carson County, Board of County Commissioners, County Courthouse, Burlington, CO (KMGH-TV Ch. 7 Denver)—100-w, lat. 39° 19' 05", long. 103° 06' 25".

Flagler & Selbert—K69AX, Kit Carson County, Board of County Commissioners, County Courthouse, Burlington, CO (KUSA-TV Ch. 9 Denver)—100-w, lat. 39° 19' 05", long. 103° 06' 25".

Fleming, Sterling & rural Logan County—K23AB, Board of Logan County Commissioners, High Plains Radio, 2999 County Rd. AA, Sugar City, CO (KWGN-TV Ch. 2 Denver)—100-w, lat. 40° 35' 28", long. 103° 02' 23".

Fleming, Sterling & rural Logan County—K25AF, Board of Logan County Commissioners, High Plains Radio, 2999 County Rd. AA, Sugar City, CO (KCNC-TV Ch. 4 Denver)—100-w, lat. 40° 35' 28", long. 103° 02' 23".

Fleming, Sterling & rural Logan County—K27AG, Board of Logan County Commissioners, High Plains Radio, 2999 County Rd. AA, Sugar City, CO (KUSA-TV Ch. 9 Denver)—100-w, lat. 40° 35' 28", long. 103° 02' 23".

Fleming, Sterling & rural Logan County—K29AC, Board of Logan County Commissioners, High Plains Radio, 2999 County Rd. AA, Sugar City, CO (KRMA-TV Ch. 6 Denver)—100-w, lat. 40° 35' 28", long. 103° 02' 23".

Florissant—See K62BU, Lake George.

Florissant & Lake George—K11MT, Lake George Volunteer Fire Dept., Lake George, CO (KMGH-TV Ch. 7 Denver)—1-w, lat. 38° 59' 10", long. 105° 21' 05".

Florissant, Lake George & Tarryall Canyon—K03FP, Lake George Volunteer Fire Dept., Lake George, CO (KUSA-TV Ch. 9 Denver)—1-w, lat. 38° 59' 10", long. 105° 21' 05".

Florissant, Lake George & Tarryall Canyon—K13EO, Lake George Volunteer Fire Dept., Lake George, CO (K0AA-TV Ch. 5 Pueblo-Colorado Springs; KCNC-TV Ch. 4 Denver)—1-w, lat. 38° 59' 10", long. 105° 21' 05".

Fort Collins—K54CQ, Echonet Corp., Box 255, Evergreen, CO 80439 (KUBD Ch. 59 Denver)—lat. 40° 40' 50", long. 104° 56' 32". Note: Licensed as LPTV.

Four Mile Creek & Silt rural areas—K47AC, Garfield County, Box 640, Glenwood Springs, CO 81601 (KWGN-TV Ch. 2 Denver)—100-w, lat. 39° 25' 45", long. 107° 23' 00". Requests CP to add Missouri Heights to principal community.

Four Mile Creek & Silt rural areas—K49AH, Garfield County, Box 640, Glenwood Springs, CO 81601 (KRMA-TV Ch. 6 Denver)—100-w, lat. 39° 25' 45", long. 107° 23' 00".

Fraser—K27CB, Fraser Valley Metropolitan Recreation District, Box 3348, Winter Park, CO 80482 (KMGH-TV Ch. 7 Denver)—100-w, lat. 39° 51' 45", long. 105° 46' 20".

Fraser—K33BV, Fraser Valley Metropolitan Recreation District, Box 3348, Winter

Translators—Colorado

- Park, CO 80482 (KCNC-TV Ch. 4 Denver)—10-w, lat. 39° 51' 45", long. 105° 46' 20".
- Fraser**—K36BR, Fraser Valley Metropolitan Recreation District, Box 3348, Winter Park, CO 80482 (KWGN-TV Ch. 2 Denver)—10-w, lat. 39° 51' 45", long. 105° 46' 20".
- Fraser**—K39BT, Fraser Valley Metropolitan Recreation District, Box 3348, Winter Park, CO 80482 (KUSA-TV Ch. 9 Denver)—10-w, lat. 39° 51' 45", long. 105° 46' 20".
- Fruita**—See K65CE, Grand Junction.
- Fruita**—See K67CJ, Grand Junction.
- Fruita**—See K69CZ, Grand Junction.
- Fruitdale**—See K62AZ, Clifton.
- Frying Pan**—See K56AD, Crystal.
- Frying Pan**—See K58AA, Crystal.
- Frying Pan**—See K60AH, Carbondale.
- Frying Pan**—See K62BO, Carbondale.
- Gateview & Lake Fork area**—K02IK, Hinsdale County Chamber of Commerce Inc., Box 173, Lake City, CO (KUSA-TV Ch. 9 Denver)—1-w, lat. 38° 17' 28", long. 107° 15' 06".
- Gateway**—K04KG, Mesa County, Box 897, Grand Junction, CO (KWGN-TV Ch. 2 Denver)—5-w, lat. 38° 30' 25", long. 108° 59' 32".
- ★ **Gateway**—K06KK, Mesa County, Box 897, Grand Junction, CO (KRMA-TV Ch. 6 Denver)—5-w, lat. 38° 30' 25", long. 108° 59' 32".
- ★ **Gateway**—K07QN, Mesa County, Box 897, Grand Junction, CO (KWGN-TV Ch. 2 Denver)—5-w, lat. 38° 43' 25", long. 108° 48' 28".
- Gateway**—K09MR, W. Russell Withers Jr., Box 789, Grand Junction, CO 81502 (KREY-TV Ch. 10 Montrose)—1-w, lat. 38° 38' 25", long. 108° 59' 32".
- ★ **Gateway**—K11PX, Mesa County, Box 897, Grand Junction, CO (KRMA-TV Ch. 6 Denver)—5-w, lat. 38° 43' 25", long. 108° 48' 28".
- Gateway**—K13AM, Gateway TV Assn., Gateway, CO (KUTV Ch. 2 Salt Lake City, UT)—1-w, lat. 38° 38' 25", long. 108° 59' 32".
- Gilman & Minturn**—K02BL, Battle Mountain TV Assn., Box 96, Minturn, CO (KMGH-TV Ch. 7 Denver)—1-w, lat. 39° 35' 22", long. 106° 25' 20".
- Gilman & Minturn**—K04BG, Battle Mountain TV Assn., Box 96, Minturn, CO (KGWN-TV Ch. 5 Cheyenne, WY)—1-w, lat. 39° 35' 22", long. 106° 25' 20".
- Gilman & Minturn**—K06BM, Battle Mountain TV Assn., Box 96, Minturn, CO (KCNC-TV Ch. 4 Denver)—1-w, lat. 39° 35' 22", long. 106° 25' 20".
- Glen Haven**—K03EM, Translator TV Inc., Platte Valley Farm Supply Co., 1160 Woodstock Dr., Estes Park, CO (KWGN-TV Ch. 2 Denver)—1-w, lat. 40° 27' 23", long. 105° 26' 59".
- Glen Haven**—K08IS, Translator TV Inc., Platte Valley Farm Supply Co., 1160 Woodstock Dr., Estes Park, CO (KCNC-TV Ch. 4 Denver)—1-w, lat. 40° 27' 23", long. 105° 26' 59".
- Glen Haven (unincorporated village of)**—K10JY, Translator TV Inc., Platte Valley Farm Supply Co., 1160 Woodstock Dr., Estes Park, CO (KMGH-TV Ch. 7 Denver)—1-w, lat. 40° 27' 23", long. 105° 26' 59".
- Glen Haven (unincorporated village of)**—K12KP, Translator TV Inc., Platte Valley Farm Supply Co., 1160 Woodstock Dr., Estes Park, CO (KUSA-TV Ch. 9 Denver)—1-w, lat. 40° 27' 23", long. 105° 26' 59".
- Glen Haven (unincorporated village of)**—K13ON, Translator TV Inc., Platte Valley Farm Supply Co., 1160 Woodstock Dr., Estes Park, CO (KRMA-TV Ch. 6 Denver)—1-w, lat. 40° 27' 34", long. 105° 27' 48".
- Glenwood (rural area) & No Name Creek**—K06LX, Garfield County, Box 640, Glenwood Springs, CO 81601 (KRMA-TV Ch. 6 Denver)—10-w, lat. 39° 32' 38", long. 107° 17' 59".
- Glenwood Springs**—K05HE, Garfield County, Box 640, Glenwood Springs, CO 81601 (KWGN-TV Ch. 2 Denver)—10-w, lat. 39° 32' 38", long. 107° 17' 59".
- Glenwood Springs**—K09DC, Garfield County, Box 640, Glenwood Springs, CO 81601 (KUSA-TV Ch. 9 Denver)—10-w, lat. 39° 32' 38", long. 107° 17' 59".
- Glenwood Springs**—See K13AD, New Castle.
- Glenwood Springs**—K65CK, Pikes Peak Bcstg. Co., Box 1457, Colorado Springs, CO 80901-1457 (KJCTV Ch. 8 Grand Junction)—100-w, lat. 39° 32' 38", long. 107° 17' 59". Note: Licensed as LPTV.
- Glenwood Springs & rural area**—K07GD, W. Russell Withers Jr., Box 789, Grand Junction, CO 81502 (KREG-TV Ch. 3 Glenwood Springs)—10-w, lat. 39° 33' 48", long. 107° 18' 59".
- Glenwood Springs & rural areas SE**—K11DI, Garfield County, Box 640, Glenwood Springs, CO 81601 (KCNC-TV Ch. 4 Denver)—1-w, lat. 39° 32' 38", long. 107° 17' 59".
- Goeder**—See K08EK, Artesia.
- Goeder**—See K10DY, Artesia.
- Goeder**—See K12EE, Artesia.
- Goeder & Staley**—K05CM, Rio Blanco County TV Assn., Box 1047, Meeker, CO 81641 (KSL-TV Ch. 5 Salt Lake City, UT)—1-w, lat. 40° 05' 24", long. 108° 43' 14".
- Goeder & Staley**—K11PI, Rio Blanco County TV Assn., Box 1047, Meeker, CO 81641 (KUTV Ch. 2 Salt Lake City, UT)—1-w, lat. 40° 05' 24", long. 108° 43' 14".
- Goeder & Staley**—K13QT, Rio Blanco County TV Assn., Box 1047, Meeker, CO 81641 (KTVX Ch. 4 Salt Lake City, UT)—1-w, lat. 40° 05' 24", long. 108° 43' 14".
- Goeder (rural area) & Staley**—K07QE, Rio Blanco County TV Assn., Box 1047, Meeker, CO 81641 (KRMA-TV Ch. 6 Denver)—1-w, lat. 40° 05' 24", long. 108° 43' 14".
- Goeder (rural area) & Staley**—K09PE, Rio Blanco County TV Assn., Box 1047, Meeker, CO 81641 (KREX-TV Ch. 5 Grand Junction)—1-w, lat. 40° 05' 24", long. 108° 43' 14".
- Gore Pass**—See K03CF, Blue River Valley.
- Gore Pass**—K13JZ, Yampa Valley TV Assn., Box 764, Steamboat Springs, CO (KMGH-TV Ch. 7 Denver)—10-w, lat. 40° 00' 00", long. 106° 26' 26".
- Gore Pass**—See K56AT, Blue River Valley.
- Granada**—K07LP, Granada TV Assn., 102 N. Main, Granada, CO (KSNG Ch. 11 Garden City, KS)—1-w, lat. 38° 02' 37", long. 102° 19' 15".
- ★ **Grand Junction, Palisade, Fruita, Mack & Loma**—K63EI, Mesa County, Box 897, Grand Junction, CO (KCNC-TV Ch. 4 Denver)—100-w, lat. 39° 03' 56", long. 108° 44' 50".
- Grand Junction, Palisade, Fruita, Mack & Loma**—K65CE, Mesa County, Box 897, Grand Junction, CO (KWGN-TV Ch. 2 Denver)—100-w, lat. 39° 03' 56", long. 108° 44' 50".
- Grand Junction, Palisade, Fruita, Mack & Loma**—K67CJ, Mesa County, Box 897, Grand Junction, CO (KRMA-TV Ch. 6 Denver)—100-w, lat. 39° 03' 56", long. 108° 44' 50".
- Grand Junction, Red Lands, Collbran, De Beque & Skyway**—K39AF, Mesa County, Box 897, Grand Junction, CO (KWGN-TV Ch. 2 Denver)—100-w, lat. 39° 05' 20", long. 108° 13' 35".
- Grand Junction, Red Lands, Collbran, De Beque & Skyway**—K41AE, Mesa County, Box 897, Grand Junction, CO (KRMA-TV Ch. 6 Denver)—100-w, lat. 39° 05' 20", long. 108° 13' 25".
- Grand Junction, Red Lands, Collbran, De Beque & Skyway**—K43AB, Mesa County, Box 897, Grand Junction, CO (KCNC-TV Ch. 4 Denver)—100-w, lat. 39° 05' 20", long. 108° 13' 25".
- Grand Lake**—K08GW, Town of Grand Lake, Grand Lake, CO (KGWN-TV Ch. 5 Cheyenne, WY)—1-w, lat. 40° 14' 21", long. 105° 49' 05".
- Grand Lake**—K11ET, Town of Grand Lake, Grand Lake, CO (KWGN-TV Ch. 2 Denver)—10-w, lat. 40° 13' 00", long. 105° 51' 51".
- Grand Lake**—K13EL, Town of Grand Lake, Grand Lake, CO (KCNC-TV Ch. 4 Denver)—10-w, lat. 40° 13' 00", long. 105° 51' 51".
- Grand Valley**—K02HW, W. Russell Withers Jr., Box 789, Grand Junction, CO 81502 (KREX-TV Ch. 5 Grand Junction)—10-w, lat. 39° 25' 48", long. 107° 57' 10".
- Grand Valley**—K11PR, Garfield County, Box 640, Glenwood Springs, CO 81601 (KWGN-TV Ch. 2 Denver)—5-w, lat. 39° 26' 34", long. 107° 57' 57".
- Grand Valley**—K13QZ, Garfield County, Box 640, Glenwood Springs, CO 81601 (KRMA-TV Ch. 6 Denver)—10-w, lat. 39° 26' 34", long. 107° 57' 57".
- Grand Valley**—K45AF, Pikes Peak Bcstg. Co., Box 1457, Colorado Springs, CO 80901-1457 (KJCTV Ch. 8 Grand Junction)—20-w, lat. 39° 26' 34", long. 107° 57' 57".
- Grand Valley & Morrisiana Mesa**—K04GQ, Garfield County, Box 640, Glenwood Springs, CO 81601 (KCNC-TV Ch. 4 Denver)—1-w, lat. 39° 26' 34", long. 107° 57' 57".
- Grand Valley & Morrisiana Mesa**—K07JM, Garfield County, Box 640, Glenwood Springs, CO 81601 (KUSA-TV Ch. 9 Denver)—10-w, lat. 39° 26' 34", long. 107° 57' 57".
- Grass Valley**—See K04GM, Divide Creek.
- Grass Valley**—See K06GW, Divide Creek.
- Green Mountain Reservoir, Parshall & Troublesome**—K11HV, Green Mountain TV Assn. Inc., Kremmling, CO (KCNC-TV Ch. 4 Denver)—5-w, lat. 39° 55' 42", long. 106° 16' 10".
- Gunnison**—K02IZ, Gunnison County Metropolitan Recreation District, Box 1382, Gunnison, CO 81230 (KWGN-TV Ch. 2 Denver)—10-w, lat. 38° 31' 25", long. 106° 54' 20".
- Gunnison**—K04DH, Gunnison County Metropolitan Recreation District, Box 1382, Gunnison, CO 81230 (KUSA-TV Ch. 9 Denver)—1-w, lat. 38° 31' 25", long. 106° 54' 20". Note: Licensed as LPTV.
- Gunnison**—K06HN, Gunnison County Metropolitan Recreation District, Box 1382, Gunnison, CO 81230 (KTSC Ch. 8 Pueblo-Colorado Springs)—1-w, lat. 38° 31' 25", long. 106° 54' 20".
- Gunnison**—K09TH, Gunnison County Metropolitan Recreation District, Box 1382, Gunnison, CO 81230 (KWGN-TV Ch. 2 Denver)—10-w, lat. 38° 31' 25", long. 106° 54' 20".
- Gunnison**—See K58BF, Juanita.
- Gunnison & Gunnison Valley rural area**—K07BE, Gunnison County Metropolitan Recreation District, Box 1382, Gunnison, CO 81230 (KOAA-TV Ch. 5 Pueblo-Colorado Springs)—1-w, lat. 38° 31' 25", long. 106° 54' 20".
- Gunnison & Gunnison Valley rural area**—K11AT, Gunnison County Metropolitan Recreation District, Box 1382, Gunnison, CO 81230 (KREX-TV Ch. 5 Grand Junction)—10-w, lat. 38° 31' 25", long. 106° 54' 20".
- Gunnison Valley**—See K07BE, Gunnison.
- Gunnison Valley**—See K11AT, Gunnison.
- Gypsum**—See K07DB, Eagle.
- Gypsum**—See K10DG, Eagle.
- Gypsum**—See K13DE, Eagle.
- Gypsum**—See K40DA, Eagle.
- Gypsum**—See K81BH, Dotsero.
- Gypsum Valley**—See K81BH, Dotsero.
- Hamilton**—K09GO, Moffat County, 561 Russell St., Craig, CO (KCNC-TV Ch. 4 Denver)—1-w, lat. 40° 19' 54", long. 107° 35' 54".

Hartsel—See K62BU, Lake George.

Hartsel—See K64AQ, Antero Junction.

Hartsel—K66AW, Gunnison County Metropolitan Recreation District, Box 1382, Gunnison, CO 81230 (KWGN-TV Ch. 2 Denver)—100-w, lat. 39° 02' 57", long. 105° 30' 45".

Hartsel—K68AR, Chaffee County TV Translator Assn., Box 325, Salida, CO (KCNC-TV Ch. 4 Denver)—100-w, lat. 39° 02' 57", long. 105° 30' 45".

Hartsel—K70FL, Chaffee County TV Translator Assn., Box 325, Salida, CO (KMGH-TV Ch. 7 Denver)—100-w, lat. 39° 02' 57", long. 105° 30' 45".

Haxtun—K49AF, Region 1 Translator Assn., 720 W. Fourth, Julesburg, CO 80737 (KWGN-TV Ch. 2 Denver)—100-w, lat. 40° 38' 47", long. 102° 40' 59".

Haxtun—K51AI, Region 1 Translator Assn., 720 W. Fourth, Julesburg, CO 80737 (KCNC-TV Ch. 4 Denver)—100-w, lat. 40° 38' 47", long. 102° 40' 59".

Haxtun—K53AJ, Region 1 Translator Assn., 720 W. Fourth, Julesburg, CO 80737 (KRMA-TV Ch. 6 Denver)—100-w, lat. 40° 39' 23", long. 102° 49' 21".

Haxtun—K55CD, Region 1 Translator Assn., 720 W. Fourth, Julesburg, CO 80737 (KUSA-TV Ch. 9 Denver)—100-w, lat. 40° 38' 47", long. 102° 40' 59".

Hayden—K03EW, Yampa Valley TV Assn., Box 764, Steamboat Springs, CO (KUSA-TV Ch. 9 Denver)—10-w, lat. 40° 31' 16", long. 107° 17' 51".

Hayden—K06CE, Yampa Valley TV Assn., Box 764, Steamboat Springs, CO (KCNC-TV Ch. 4 Denver)—10-w, lat. 40° 31' 16", long. 107° 17' 51".

Hayden—K09NX, Yampa Valley TV Assn., Box 764, Steamboat Springs, CO (KMGH-TV Ch. 7 Denver)—10-w, lat. 40° 31' 16", long. 107° 17' 51".

Hermosa—See K68AZ, Durango.

Hiawatha & rural area—K11FR, Moffat County, 561 Russell St., Craig, CO (KCNC-TV Ch. 4 Denver)—1-w, lat. 40° 59' 30", long. 108° 36' 30".

Hoehne—K03DO, Sunflower Valley TV Assn., Box 191, Rte. 2, Trinidad, CO (KRDO-TV Ch. 13 Colorado Springs-Pueblo)—1-w, lat. 37° 08' 35", long. 104° 26' 40".

Hoehne—K07HK, Sunflower Valley TV Assn., Box 191, Rte. 2, Trinidad, CO (KKTV Ch. 11 Colorado Springs-Pueblo)—1-w, lat. 37° 08' 35", long. 104° 26' 40".

Hoehne—K09HU, Sunflower Valley TV Assn., Box 191, Rte. 2, Trinidad, CO (KOAA-TV Ch. 5 Pueblo-Colorado Springs)—1-w, lat. 37° 08' 35", long. 104° 26' 40".

Hoehne—See K69CX, Trinidad.

Holly—K02HA, Holly TV Inc., 211 S. Main, Holly, Co. (KBSD-TV Ch. 6 Ensign, KS)—1-w, lat. 37° 59' 34", long. 102° 07' 33".

Holly—K04HA, Holly TV Inc., 211 S. Main, Holly, Co. (KUPK-TV Ch. 13 Garden City,

KS)—1-w, lat. 38° 03' 28", long. 102° 06' 38".

Holly—K08BU, Holly TV Inc., 211 S. Main, Holly, Co. (KSNG Ch. 11 Garden City, KS)—1-w, lat. 37° 59' 34", long. 102° 07' 33".

Holyoke—K61EC, Region 1 Translator Assn., 720 W. Fourth, Julesburg, CO 80737 (KMGH-TV Ch. 7 Denver)—100-w, lat. 40° 30' 51", long. 102° 21' 32".

Holyoke—K63BL, Region 1 Translator Assn., 720 W. Fourth, Julesburg, CO 80737 (KWGN-TV Ch. 2 Denver)—100-w, lat. 40° 30' 51", long. 102° 21' 32".

Holyoke—K65BO, Region 1 Translator Assn., 720 W. Fourth, Julesburg, CO 80737 (KCNC-TV Ch. 4 Denver)—100-w, lat. 40° 30' 51", long. 102° 21' 32".

Holyoke—K67BU, Region 1 Translator Assn., 720 W. Fourth, Julesburg, CO 80737 (KRMA-TV Ch. 6 Denver)—100-w, lat. 40° 30' 51", long. 102° 21' 32".

Holyoke—K69CD, Region 1 Translator Assn., 720 W. Fourth, Julesburg, CO 80737 (KUSA-TV Ch. 9 Denver)—100-w, lat. 40° 30' 51", long. 102° 21' 32".

Hot Springs—See K51DI, Juanita.

Hot Springs—See K55BI, Juanita.

Hot Springs—See K58BF, Juanita.

Hot Sulphur Springs—K11BB, Hot Sulphur Springs TV Users Assn., Hot Sulphur Springs, CO (KCNC-TV Ch. 4 Denver)—1-w, lat. 40° 05' 00", long. 106° 06' 59".

Hotchkiss—See K13ML, Crawford.

Hotchkiss & Paonia—K09QA, Grand Mesa Television, Box 70, Naturita, CO 81422 (KUSA-TV Ch. 9 Denver)—10-w, lat. 38° 54' 39", long. 107° 36' 00".

Howard—K04IC, Pleasant Valley TV Club, Box 338, Star Rte., Howard, CO 81233 (KRDO-TV Ch. 13 Colorado Springs-Pueblo)—1-w, lat. 38° 25' 58", long. 105° 48' 08".

Howard—K07BU, Pleasant Valley TV Club, Box 338, Star Rte., Howard, CO 81233 (KOAA-TV Ch. 5 Pueblo-Colorado Springs)—1-w, lat. 38° 26' 28", long. 105° 50' 41".

* **Howard**—K61CK, Fremont School District No. 3, (KTSC Ch. 8 Pueblo-Colorado Springs)—1-w, lat. 38° 25' 58", long. 105° 48' 08".

Hugo—K03CJ, City of Hugo, 522 4th Ave., Hugo, CO (KOAA-TV Ch. 5 Pueblo-Colorado Springs)—1-w, lat. 39° 05' 00", long. 103° 31' 15".

Hugo—K07GP, City of Hugo, 522 4th Ave., Hugo, CO (KKTV Ch. 11 Colorado Springs-Pueblo)—1-w, lat. 39° 05' 00", long. 103° 31' 15".

Hugo—K09GT, City of Hugo, 522 4th Ave., Hugo, CO (KRDO-TV Ch. 13 Colorado Springs-Pueblo)—1-w, lat. 39° 05' 00", long. 103° 31' 15".

* **Hugo & rural area**—K49AK, Lincoln County, County Clerk, Hugo, CO (KRMA-TV Ch. 6 Denver)—100-w, lat. 39° 14' 54", long. 103° 26' 47".

Idalia & South Yuma County rural areas—K46AD, Region 1 Translator Assn., 720 W. Fourth, Julesburg, CO 80737 (KWGN-TV Ch. 2 Denver)—100-w, lat. 39° 42' 59", long. 102° 28' 50".

Idalia & South Yuma County rural areas—K48AJ, Region 1 Translator Assn., 720 W. Fourth, Julesburg, CO 80737 (KCNC-TV Ch. 4 Denver)—100-w, lat. 39° 42' 59", long. 102° 28' 50".

Idalia & South Yuma County rural areas—K50AF, Region 1 Translator Assn., 720 W. Fourth, Julesburg, CO 80737 (KRMA-TV Ch. 6 Denver)—100-w, lat. 39° 42' 59", long. 102° 28' 50".

Idalia & South Yuma County rural areas—K52AI, Region 1 Translator Assn., 720 W. Fourth, Julesburg, CO 80737 (KUSA-TV Ch. 9 Denver)—100-w, lat. 39° 42' 59", long. 102° 28' 50".

Idalia & South Yuma County rural areas—K54AL, Region 1 Translator Assn., 720 W. Fourth, Julesburg, CO 80737 (KTVC Ch. 3 Sterling)—100-w, lat. 39° 42' 59", long. 102° 28' 50".

Ignacio—See K61BO, Bayfield.

Ignacio—See K63BN, Bayfield.

Ignacio—See K65CI, Bayfield.

Ignacio—See K67CM, Bayfield.

J. O. Weiland Ranch, Love Ranch (rural vicinity ESE), South Bertheson Ranch & rural vicinities W & S—K11IF, Rio Blanco County TV Assn., Box 1047, Meeker, CO 81641 (KSL-TV Ch. 5 Salt Lake City, UT)—1-w, lat. 39° 52' 00", long. 108° 13' 55".

Jack's Cabin—K02GH, Gunnison County Metropolitan Recreation District, Box 1382, Gunnison, CO 81230 (KREX-TV Ch. 5 Grand Junction)—1-w.

Jack's Cabin—K05EJ, Gunnison County Metropolitan Recreation District, Box 1382, Gunnison, CO 81230 (KOAA-TV Ch. 5 Pueblo-Colorado Springs)—1-w, lat. 38° 43' 45", long. 106° 47' 53".

Jack's Cabin—K09SJ, Gunnison County Metropolitan Recreation District, Box 1382, Gunnison, CO 81230 (KUSA-TV Ch. 9 Denver)—1-w.

Jack's Cabin—K67CQ, Gunnison County Metropolitan Recreation District, Box 1382, Gunnison, CO 81230 (KREX-TV Ch. 5 Grand Junction)—20-w, lat. 38° 43' 45", long. 106° 47' 53".

Jack's Cabin & adjacent area—K65CR, Gunnison County Metropolitan Recreation District, Box 1382, Gunnison, CO 81230 (KWGN-TV Ch. 2 Denver)—20-w, lat. 38° 43' 45", long. 106° 47' 53".

Jack's Cabin area—K08HC, Gunnison County Metropolitan Recreation District, Box 1382, Gunnison, CO 81230 (KUSA-TV Ch. 9 Denver)—10-w, lat. 38° 43' 45", long. 106° 47' 53".

Jack's Cabin area—K69BU, Gunnison County Metropolitan Recreation District, Box 1382, Gunnison, CO 81230 (KTSC Ch. 8 Pueblo-Colorado Springs)—20-w, lat. 38° 43' 45", long. 106° 47' 53".

Jackson County—See K10FB, Coalmont.

* **Jackson County (rural SW)**—K03FT, Jackson County, 396 Lavefer St., Walden, CO 80480 (KMGH-TV Ch. 7 Denver)—1-w, lat. 40° 20' 19", long. 106° 19' 14".

* **Jackson County (rural SW)**—K11PZ, Jackson County, 396 Lavefer St., Walden, CO 80480 (KUSA-TV Ch. 9 Denver)—1-w, lat. 40° 20' 19", long. 106° 19' 14".

Jackson County (rural SW)—K13RB, Jackson County, 396 Lavefer St., Walden, CO 80480 (KCNC-TV Ch. 4 Denver)—1-w, lat. 40° 20' 15", long. 106° 19' 15".

Jackson County (rural SW)—K69CW, Jackson County, 396 Lavefer St., Walden, CO 80480 (KRMA-TV Ch. 6 Denver)—1-w, lat. 40° 20' 15", long. 106° 19' 15".

* **Jackson County SW**—K20BX, Jackson County, 396 Lavefer St., Walden, CO 80480 (KMGH-TV Ch. 7 Denver)—1-w, lat. 40° 20' 15", long. 106° 19' 15".

* **Juanita & Hot Springs**—K40BV, Front Range Educational Media Corp., Box 427, Broomfield, CO 80020 (KBDI-TV Ch. 12 Broomfield)—100-w, lat. 38° 29' 56", long. 106° 19' 28".

Juanita & Hot Springs—K51DI, Gunnison County Metropolitan Recreation District, Box 1382, Gunnison, CO 81230 (KTSC Ch. 8 Pueblo-Colorado Springs)—20-w.

Juanita & Hot Springs—K55BI, Gunnison County Metropolitan Recreation District, Box 1382, Gunnison, CO 81230 (KWGN-TV Ch. 2 Denver)—100-w, lat. 38° 29' 56", long. 106° 19' 28".

* **Juanita, Hot Springs & Gunnison**—K58BF, City of Ouray, 5th Ave. & 3rd St., Ouray, CO (KTSC Ch. 8 Pueblo-Colorado Springs)—100-w, lat. 38° 29' 56", long. 106° 19' 28".

Julesburg—K31AB, Region 1 Translator Assn., 720 W. Fourth, Julesburg, CO 80737 (KCNC-TV Ch. 2 Denver)—100-w, lat. 40° 54' 18", long. 102° 22' 30".

Julesburg—K35AB, Region 1 Translator Assn., 720 W. Fourth, Julesburg, CO 80737 (KCNC-TV Ch. 4 Denver)—100-w, lat. 40° 54' 18", long. 102° 22' 30".

Julesburg—K39AC, Region 1 Translator Assn., 720 W. Fourth, Julesburg, CO 80737 (KRMA-TV Ch. 6 Denver)—100-w, lat. 40° 54' 18", long. 102° 22' 30".

Julesburg—K41AB, Region 1 Translator Assn., 720 W. Fourth, Julesburg, CO 80737 (KUSA-TV Ch. 9 Denver)—100-w, lat. 40° 54' 18", long. 102° 22' 30".

Julesburg—K43BY, Region 1 Translator Assn., 720 W. Fourth, Julesburg, CO 80737 (KMGH-TV Ch. 7 Denver)—100-w, lat. 40° 54' 18", long. 102° 22' 30".

Julesburg, Ovid & Sedgwick, CO & Big Springs & Chappell, NE—K07HH, Town of Julesburg, Town Clerk, Julesburg, CO (KWNB-TV Ch. 6 Hayes Center, NE)—10-w, lat. 40° 57' 01", long. 102° 15' 03".

Julesburg, Ovid & Sedgwick, CO & Big Springs & Chappell, NE—K12FI, Town of Julesburg, Town Clerk, Julesburg, CO (KNOP-TV Ch. 2 North

Translators—Colorado

- Platte, NE)—10-w, lat. 40° 57' 01", long. 102° 15' 03".
- La Jara**—See K55CL, Alamosa.
- La Jara**—See K57CB, Romeo.
- La Jara**—See K59BG, Alamosa.
- La Jara**—See K61AZ, Alamosa.
- La Jara**—See K63AN, Alamosa.
- La Jara**—See K65AS, Alamosa.
- La Jara**—See K67AK, Alamosa.
- La Veta**—K03FR, U. of Southern Colorado, 2200 Bonforte Blvd., Pueblo, CO 81001 (KTSC Ch. 8 Pueblo-Colorado Springs)—1-w, lat. 37° 30' 00", long. 105° 00' 27".
- La Veta & rural area**—K07EL, La Veta TV Assn., Box 65, La Veta, CO (KKTv Ch. 11 Colorado Springs-Pueblo)—1-w, lat. 37° 30' 00", long. 105° 00' 06".
- La Veta & rural area**—K09EM, La Veta TV Assn., Box 65, La Veta, CO (KRDO-TV Ch. 13 Colorado Springs-Pueblo)—1-w, lat. 37° 30' 00", long. 105° 00' 06".
- Lake City**—K08GV, Hinsdale County Chamber of Commerce Inc., Box 173, Lake City, CO (KQAA-TV Ch. 5 Pueblo-Colorado Springs)—1-w, lat. 38° 03' 16", long. 107° 14' 17".
- Lake City**—K10EA, Hinsdale County Chamber of Commerce Inc., Box 173, Lake City, CO (KREX-TV Ch. 5 Grand Junction)—1-w, lat. 37° 59' 56", long. 107° 19' 35".
- Lake City & rural area**—K12KV, Hinsdale County Chamber of Commerce Inc., Box 173, Lake City, CO (KUSA-TV Ch. 9 Denver)—1-w, lat. 37° 59' 35", long. 107° 19' 30".
- Lake City, South Summer Home & Resort area**—K04HG, Hinsdale County Chamber of Commerce Inc., Box 173, Lake City, CO (KQAA-TV Ch. 5 Pueblo-Colorado Springs)—1-w, lat. 37° 59' 35", long. 107° 19' 30".
- Lake Fork**—See K02IK, Gateview.
- Lake George**—See K03FP, Florissant.
- Lake George**—See K11MT, Florissant.
- Lake George**—See K13EO, Florissant.
- Lake George, Florissant, Hartsel, Park County & Teller County**—K62BU, Five County Public Telecommunications Project, Box 143, Lake George, CO 80827 (KRMA-TV Ch. 6 Denver)—100-w, lat. 39° 03' 01", long. 105° 30' 50".
- Lamar**—K03BA, City of Lamar, Box 270, 103 N. Second, Lamar, CO 81052 (KKTv Ch. 11 Colorado Springs-Pueblo)—1-w, lat. 38° 03' 35", long. 102° 39' 04".
- Lamar**—K07DH, City of Lamar, Box 270, 103 N. Second, Lamar, CO 81052 (KRDO-TV Ch. 13 Colorado Springs-Pueblo)—1-w, lat. 38° 03' 35", long. 102° 39' 04".
- Lamar**—K09DH, City of Lamar, Box 270, 103 N. Second, Lamar, CO 81052 (KQAA-TV Ch. 5 Pueblo-Colorado Springs)—1-w, lat. 38° 03' 35", long. 102° 39' 04".
- Lamar & rural area**—K53AA, Prowers County, County Bldg., Lamar, CO (KQAA-TV Ch. 5 Pueblo-Colorado Springs)—100-w, lat. 38° 02' 05", long. 102° 26' 10".
- Lamar & rural area**—K55AK, Prowers County, County Bldg., Lamar, CO (KKTv Ch. 11 Colorado Springs-Pueblo)—100-w, lat. 38° 02' 05", long. 102° 26' 10".
- Lamar & rural area**—K57AG, Prowers County, County Bldg., Lamar, CO (KRDO-TV Ch. 13 Colorado Springs-Pueblo)—100-w, lat. 38° 02' 05", long. 102° 26' 10".
- Lamar & rural area**—K59AH, Prowers County, County Bldg., Lamar, CO (KTSC Ch. 8 Pueblo-Colorado Springs)—100-w, lat. 38° 02' 05", long. 102° 26' 10".
- Las Animas & rural area**—K63AF, Bent County, County Courthouse, Las Animas, CO (KQAA-TV Ch. 5 Pueblo-Colorado Springs)—100-w, lat. 38° 01' 15", long. 102° 59' 10".
- Las Animas & rural area**—K65AJ, Bent County, County Courthouse, Las Animas, CO (KKTv Ch. 11 Colorado Springs-Pueblo)—100-w, lat. 38° 01' 15", long. 102° 59' 10".
- Las Animas & rural area**—K67AH, Bent County, County Courthouse, Las Animas, CO (KRDO-TV Ch. 13 Colorado Springs-Pueblo)—100-w, lat. 38° 01' 15", long. 102° 59' 10".
- Las Animas & rural area**—K69AN, Bent County, County Courthouse, Las Animas, CO (KTSC Ch. 8 Pueblo-Colorado Springs)—100-w, lat. 38° 01' 15", long. 102° 59' 10".
- Lazear**—See K09NS, Clearfork.
- Lazear, Crawford & Clearfork area**—K03FV, Grand Mesa Television, Box 70, Naturita, CO 81422 (KQAA-TV Ch. 5 Pueblo-Colorado Springs)—1-w, lat. 38° 52' 34", long. 107° 39' 29".
- Leadville**—K03CD, Lake County TV-FM Inc., Box 44, (KRMA-TV Ch. 6 Denver)—10-w, lat. 39° 15' 48", long. 106° 10' 57".
- Leadville**—K05CK, Lake County TV-FM Inc., Box 44, (KWGN-TV Ch. 2 Denver)—10-w, lat. 39° 15' 54", long. 106° 11' 01".
- Leadville**—K08ER, Lake County TV-FM Inc., Box 44, (KCNC-TV Ch. 4 Denver)—10-w, lat. 39° 16' 15", long. 106° 11' 11".
- Leadville**—K11GM, Lake County TV-FM Inc., Box 44, (KMGH-TV Ch. 7 Denver)—10-w, lat. 39° 15' 52", long. 106° 10' 54".
- Leadville**—K13GI, Lake County TV-FM Inc., Box 44, (KUSA-TV Ch. 9 Denver)—10-w, lat. 39° 15' 52", long. 106° 10' 54".
- ★ **Leadville**—K28AF, W. Russell Withers Jr., Box 789, Grand Junction, CO 81502 (KREG-TV Ch. 3 Glenwood Springs)—1-w, lat. 39° 15' 52", long. 106° 10' 54".
- Leadville**—See K81BI, Buena Vista.
- Little Cimarron**—See K06AM, Arrowhead Subdivision.
- Little Cimarron Creek rural area**—K44CA, W. Russell Withers Jr., Box 789, Grand Junction, CO 81502 (KREX-TV Ch. 5 Grand Junction)—20-w, lat. 38° 19' 58", long. 107° 38' 08".
- Logan County**—See K15AB, Peetz.
- Logan County**—See K17AB, Peetz.
- Logan County**—See K19AB, Peetz.
- Logan County**—See K21AD, Peetz.
- Logan County (rural)**—See K23AB, Fleming.
- Logan County (rural)**—See K25AF, Fleming.
- Logan County (rural)**—See K27AG, Fleming.
- Logan County (rural)**—See K29AC, Fleming.
- Loma**—See K65CE, Grand Junction.
- Loma**—See K67CJ, Grand Junction.
- Loma**—See K69CZ, Grand Junction.
- Love Ranch**—See K11IF, J. O. Weiland Ranch.
- Lower & Upper Frying Pan River area**—K03AJ, Frying Pan TV Assn., Basalt, CO (KREX-TV Ch. 5 Grand Junction)—1-w, lat. 39° 22' 15", long. 106° 50' 00". Requests change to Ch. 8.
- Lower & Upper Frying Pan River area**—K11LM, Roaring Fork TV Assn. Inc., 506 E. Main St., Aspen, CO 81611 (KUSA-TV Ch. 9 Denver)—1-w, lat. 39° 22' 15", long. 106° 50' 00".
- Lower Gypsum Creek**—See K65AK, East Cottonwood Pass.
- Lower Piceance Creek**—K10MM, Rio Blanco County TV Assn., Box 1047, Meeker, CO 81641 (KMGH-TV Ch. 7 Denver)—1-w, lat. 39° 58' 44", long. 108° 11' 29".
- Lower Quartz Creek**—See K61DC, Parlin.
- Lower Quartz Creek**—See K63CX, Parlin.
- Lower Snake River, CO & Baggs, WY**—K08BM, Moffat County, 561 Russell St., Craig, CO (KCNC-TV Ch. 4 Denver)—1-w, lat. 40° 55' 35", long. 107° 28' 40".
- Mack**—See K65CE, Grand Junction.
- Mack**—See K67CJ, Grand Junction.
- Mack**—See K69CZ, Grand Junction.
- Manassa**—See K55CL, Alamosa.
- Manassa**—See K57CB, Romeo.
- Manassa**—See K59BG, Alamosa.
- Manassa**—See K61AZ, Alamosa.
- Manassa**—See K63AN, Alamosa.
- Manassa**—See K65AS, Alamosa.
- Manassa**—See K67AK, Alamosa.
- Mancos**—See K11LP, Cortez.
- Mancos**—See K53DR, Cortez.
- Mancos & rural areas**—K66AT, W. Russell Withers Jr., Box 789, Grand Junction, CO 81502 (KREX-TV Ch. 6 Durango)—20-w, lat. 37° 20' 26", long. 108° 13' 51".
- Manitou Springs**—K03AD, City of Manitou Springs, 606 Manitou Ave., Manitou Springs, CO (KKTv Ch. 11 Colorado Springs-Pueblo)—1-w, lat. 38° 51' 50", long. 104° 54' 15".
- Manitou Springs**—K06BI, City of Manitou Springs, 606 Manitou Ave., Manitou Springs, CO (KRDO-TV Ch. 13 Colorado Springs-Pueblo)—1-w, lat. 38° 51' 50", long. 104° 54' 15".
- Manitou Springs**—K07PA, U. of Southern Colorado, 2200 Bonforte Blvd., Pueblo, CO 81001 (KTSC Ch. 8 Pueblo-Colorado Springs)—10-w, lat. 38° 51' 50", long. 104° 54' 15".
- Manitou Springs**—K09LH, City of Manitou Springs, 606 Manitou Ave., Manitou Springs, CO (KQAA-TV Ch. 5 Pueblo-Colorado Springs)—1-w, lat. 38° 51' 50", long. 104° 54' 15".
- Marvine Creek rural area**—K50AS, Rio Blanco County TV Assn., Box 1047, Meeker, CO 81641 (KUSA-TV Ch. 9 Denver)—20-w, lat. 40° 02' 41", long. 107° 30' 22".
- Marvine Creek rural area**—K59BK, Rio Blanco County TV Assn., Box 1047, Meeker, CO 81641 (KCNC-TV Ch. 4 Denver)—20-w, lat. 40° 02' 41", long. 107° 30' 22".
- Marvine Creek rural area**—K61BP, Rio Blanco County TV Assn., Box 1047, Meeker, CO 81641 (KRMA-TV Ch. 6 Denver)—20-w, lat. 40° 02' 41", long. 107° 30' 22".
- Marvine Creek rural area**—K67EF, Rio Blanco County TV Assn., Box 1047, Meeker, CO 81641 (KMGH-TV Ch. 7 Denver)—10-w, lat. 40° 02' 41", long. 107° 30' 22".
- Masonic Park (rural) & South Fork**—K02EX, South Fork TV Assn., Rte. 0057 Paulte Trail, Del Norte, CO (KQATV Ch. 7 Albuquerque, NM)—1-w, lat. 37° 41' 07", long. 106° 39' 19".
- Masonic Park rural area**—K07FI, Creede TV Assn., Masonic Park, CO (KGGM-TV Ch. 13 Albuquerque, NM)—1-w, lat. 37° 41' 07", long. 106° 39' 19".
- Masonic Park rural area**—K09BD, Creede TV Assn., Masonic Park, CO (KQAA-TV Ch. 5 Pueblo-Colorado Springs)—1-w, lat. 37° 41' 07", long. 106° 39' 19".
- Maybell**—K08EC, Moffat County, 561 Russell St., Craig, CO (KCNC-TV Ch. 4 Denver)—1-w, lat. 40° 27' 15", long. 108° 01' 47".
- Maybell & rural area**—K10EW, Moffat County, 561 Russell St., Craig, CO (KMGH-TV Ch. 7 Denver)—1-w, lat. 40° 27' 15", long. 108° 01' 47".
- McCoy**—See K02FX, Bond.
- McCoy**—See K13DK, Bond.
- ★ **Meeker**—K29CG, Rio Blanco County TV Assn., Box 1047, Meeker, CO 81641 (KWGN-TV Ch. 2 Denver)—100-w, lat. 40° 09' 36", long. 108° 57' 12".

- ★ **Meeker**—K30CK, Rio Blanco County TV Assn., Box 1047, Meeker, CO 81641 (KWGN-TV Ch. 2 Denver)—100-w, lat. 40° 09' 50", long. 108° 26' 36".
- ★ **Meeker**—K46AL, Pikes Peak Bcstg. Co., Box 1457, Colorado Springs, CO 80901-1457 (KUTV Ch. 2 Salt Lake City, UT)—1-w, lat. 40° 02' 35", long. 107° 56' 01". **Note:** Licensed as LPTV.
- Meeker**—K48CL, Rio Blanco County TV Assn., Box 1047, Meeker, CO 81641 (KUSA-TV Ch. 9 Denver)—100-w, lat. 39° 42' 04", long. 107° 57' 05".
- Meeker**—K64BH, Rio Blanco County TV Assn., Box 1047, Meeker, CO 81641 (KRMA-TV Ch. 6 Denver)—10-w, lat. 40° 02' 35", long. 107° 56' 01".
- Meeker & rural area**—K12LT, Rio Blanco County TV Assn., Box 1047, Meeker, CO 81641 (KMGH-TV Ch. 7 Denver)—10-w, lat. 40° 10' 55", long. 107° 54' 01".
- Meeker & surrounding rural area**—K06JJ, Rio Blanco County TV Assn., Box 1047, Meeker, CO 81641 (KUSA-TV Ch. 9 Denver)—10-w, lat. 40° 02' 35", long. 107° 56' 01".
- Meeker & surrounding rural area**—K09FE, Rio Blanco County TV Assn., Box 1047, Meeker, CO 81641 (KCNC-TV Ch. 4 Denver)—10-w, lat. 40° 02' 35", long. 107° 56' 01".
- Meeker, Rangely & White River area**—K60AC, Rio Blanco County TV Assn., Box 1047, Meeker, CO 81641 (KCNC-TV Ch. 4 Denver)—100-w, lat. 40° 10' 55", long. 107° 54' 01".
- Meeker, Rangely & White River area**—K62AB, Rio Blanco County TV Assn., Box 1047, Meeker, CO 81641 (KMGH-TV Ch. 7 Denver)—100-w, lat. 40° 10' 55", long. 107° 54' 01".
- Meeker, White River rural area & Wilson Creek**—K50AE, Rio Blanco County TV Assn., Box 1047, Meeker, CO 81641 (KRMA-TV Ch. 6 Denver)—100-w, lat. 40° 10' 55", long. 107° 54' 01".
- Meeker, White River rural area & Wilson Creek**—K66AX, Rio Blanco County TV Assn., Box 1047, Meeker, CO 81641 (KUSA-TV Ch. 9 Denver)—100-w, lat. 40° 10' 55", long. 107° 54' 01".
- Mesa**—K10BT, Plateau Valley TV Assn. Inc., Box 108, Collbran, CO (KREX-TV Ch. 5 Grand Junction)—1-w, lat. 39° 04' 52", long. 108° 12' 24".
- Minturn**—See K02BL, Gilman.
- Minturn**—See K04BG, Gilman.
- Minturn**—See K06BM, Gilman.
- Missouri Heights**—See K13AO, New Castle.
- Montezuma County rural area**—K03CC, Montezuma-Dolores County Metropolitan Recreation District, Box 158, Cortez, CO 81321 (KGGM-TV Ch. 13 Albuquerque, NM)—10-w, lat. 37° 21' 55", long. 108° 08' 33".
- Montezuma County rural area**—K77CK, Montezuma-Dolores County Metropolitan Recreation District, Box 158, Cortez, CO 81321 (KNME-TV Ch. 5 Albuquerque, NM)—20-w, lat. 37° 21' 55", long. 108° 08' 33".
- Montrose**—K04FW, Storm King TV Assn., Box 211, Montrose, CO 81401 (KUSA-TV Ch. 9 Denver)—10-w, lat. 38° 19' 25", long. 107° 37' 40".
- Montrose**—K07IU, Storm King TV Assn., Box 211, Montrose, CO 81401 (KOAA-TV Ch. 5 Pueblo-Colorado Springs)—10-w, lat. 38° 19' 25", long. 107° 37' 40".
- ★ **Montrose**—K19CE, Storm King TV Assn., Box 211, Montrose, CO 81401 (KUSA-TV Ch. 9 Denver)—20-w, lat. 38° 19' 25", long. 107° 37' 40".
- Montrose**—K28AD, Pikes Peak Bcstg. Co., Box 1457, Colorado Springs, CO 80901-1457 (KJCT-TV Ch. 8 Grand Junction)—10-w, lat. 38° 31' 00", long. 107° 51' 08".
- ★ **Montrose**—K32CW, Montrose County, Box 1289, Montrose, CO 81402 (KWGN-TV Ch. 2 Denver)—100-w, lat. 38° 18' 40", long. 108° 11' 35".
- ★ **Montrose**—K34BZ, Front Range Educational Media Corp., Box 427, Broomfield, CO 80020 (KBDI-TV Ch. 12 Broomfield)—100-w, lat. 38° 19' 25", long. 107° 37' 40".
- ★ **Montrose & rural area**—K68BK, Storm King TV Assn., Box 211, Montrose, CO 81401 (KWGN-TV Ch. 2 Denver)—100-w, lat. 38° 19' 25", long. 107° 37' 40".
- Montrose County**—See K61BR, Ouray.
- Morrissiana Mesa**—See K04GQ, Grand Valley.
- Morrissiana Mesa**—See K07JM, Grand Valley.
- Mosca**—See K81BI, Buena Vista.
- Mount Carmel**—K08GY, Baca County, Box 116, 741 Main St., Springfield, CO 81073 (KOAA-TV Ch. 5 Pueblo-Colorado Springs)—10-w, lat. 37° 04' 20", long. 102° 22' 45".
- Mount Carmel & rural area**—K10IM, Baca County, Box 116, 741 Main St., Springfield, CO 81073 (KRDO-TV Ch. 13 Colorado Springs-Pueblo)—10-w, lat. 37° 04' 20", long. 102° 22' 45".
- Mount Carmel & rural area**—K12IM, Baca County, Box 116, 741 Main St., Springfield, CO 81073 (KKTU Ch. 11 Colorado Springs-Pueblo)—10-w, lat. 37° 04' 20", long. 102° 22' 45".
- Mount Carmel rural area**—K02NN, Baca County, Box 116, 741 Main St., Springfield, CO 81073 (KTSC Ch. 8 Pueblo-Colorado Springs)—10-w, lat. 37° 04' 20", long. 102° 22' 45". **Requests change Ch. 13.**
- Mount Crested Butte**—See K04GS, Crested Butte.
- Mount Crested Butte**—See K10AK, Crested Butte.
- Mount Crested Butte**—See K13RY, Crested Butte.
- Mount Crested Butte**—See K41AH, Crested Butte.
- Mount Crested Butte**—See K43AH, Crested Butte.
- Mount Massive Trout Club (S of Leadville)**—K09LT, Mount Massive Lakes Inc., Box 6293, Colorado Springs, CO (KRDO-TV Ch. 13 Colorado Springs-Pueblo)—1-w, lat. 39° 09' 02", long. 106° 18' 05".
- Mount Massive Trout Club & vicinity**—K74DU, Pikes Peak Bcstg. Co., Box 1457, Colorado Springs, CO 80901-1457 (KRDO-TV Ch. 13 Colorado Springs-Pueblo)—20-w, lat. 39° 11' 46", long. 106° 19' 50".
- Mountain Estates**—See K55CJ, Cripple Creek.
- Mountain Estates**—See K57BY, Cripple Creek.
- Mountain Estates**—See K59BZ, Cripple Creek.
- Naturita**—See K56AI, Norwood.
- Naturita, Norwood, Nucla & Paradox**—K02GC, W. Russell Withers Jr., Box 789, Grand Junction, CO 81502 (KREY-TV Ch. 10 Montrose)—10-w, lat. 38° 15' 10", long. 108° 39' 30".
- Naturita, Norwood, Nucla & Paradox**—K04FY, Montrose County, Box 1289, Montrose, CO 81401 (KUTV Ch. 2 Salt Lake City, UT)—10-w, lat. 38° 15' 10", long. 108° 39' 30".
- Naturita, Nucla & Uravan**—K50CR, Montrose County, Box 1289, Montrose, CO (KRMA-TV Ch. 6 Denver)—100-w, lat. 38° 18' 40", long. 108° 11' 35".
- New Castle**—K07JF, W. Russell Withers Jr., Box 789, Grand Junction, CO 81502 (KREG-TV Ch. 3 Glenwood Springs)—10-w, lat. 39° 33' 40", long. 107° 31' 57".
- ★ **New Castle**—K36AF, Pikes Peak Bcstg. Co., Box 1457, Colorado Springs, CO 80901-1457 (KJCT-TV Ch. 8 Grand Junction)—100-w, lat. 39° 33' 56", long. 107° 31' 57". **Note:** Licensed as LPTV.
- New Castle & Peach Valley**—K09JT, Garfield County, Box 640, Glenwood Springs, CO 81601 (KCNC-TV Ch. 4 Denver)—5-w, lat. 39° 33' 40", long. 107° 31' 57".
- New Castle & Peach Valley**—K11JZ, Garfield County, Box 640, Glenwood Springs, CO 81601 (KUSA-TV Ch. 9 Denver)—5-w, lat. 39° 33' 40", long. 107° 31' 57".
- New Castle, Peach Valley & Canyon Creek**—K03FS, Garfield County, Box 640, Glenwood Springs, CO 81601 (KRMA-TV Ch. 6 Denver)—10-w, lat. 39° 33' 40", long. 107° 31' 57".
- New Castle, Peach Valley & Canyon Creek**—K05GY, Garfield County, Box 640, Glenwood Springs, CO 81601 (KWGN-TV Ch. 2 Denver)—10-w, lat. 39° 33' 40", long. 107° 31' 57".
- New Castle, Rifle, Carbondale, Cattle Creek, Missouri Heights & Glenwood Springs**—K13AO, W. Russell Withers Jr., Box 789, Grand Junction, CO 81502 (KREG-TV Ch. 3 Glenwood Springs)—10-w, lat. 39° 25' 39", long. 107° 22' 48".
- No Name Creek**—See K06LX, Glenwood.
- Norwood**—See K02GC, Naturita.
- Norwood**—See K04FY, Naturita.
- Norwood**—K06GQ, W. Russell Withers Jr., Box 789, Grand Junction, CO 81502 (KREY-TV Ch. 10 Montrose)—10-w, lat. 38° 06' 00", long. 108° 13' 20".
- Norwood, Nucla & Naturita**—K56AI, KOB-TV Inc., 4 Broadcast Plaza SW, Albuquerque, NM 87104 (KOB Ch. 12 Farmington, NM)—100-w, lat. 37° 54' 39", long. 108° 26' 05".
- ★ **Norwood-Redvale**—K34DH, Montrose County, Box 1289, Montrose, CO (KREY-TV Ch. 10 Montrose)—100-w, lat. 38° 18' 52.4", long. 108° 11' 52.4".
- Nucla**—See K02GC, Naturita.
- Nucla**—See K04FY, Naturita.
- Nucla**—See K49AX, Naturita.
- Nucla**—See K56AI, Norwood.
- Nutria & Sunetha**—K66AV, W. Russell Withers Jr., Box 789, Grand Junction, CO 81502 (KREZ-TV Ch. 6 Durango)—20-w, lat. 37° 11' 36", long. 107° 05' 31".
- Oak Creek**—K02DY, Yampa Valley TV Assn., Box 764, Steamboat Springs, CO (KUSA-TV Ch. 9 Denver)—1-w, lat. 40° 15' 20", long. 106° 56' 21".
- ★ **Oak Creek**—K30DB, Routt County, Box 773598, Steamboat Springs, CO 80477 (KBSB-TV Ch. 24 Steamboat Springs)—100-w, lat. 40° 14' 42", long. 106° 58' 57".
- Oak Creek**—K69DL, Yampa Valley TV Assn., Box 764, Steamboat Springs, CO (KWGN-TV Ch. 2 Denver)—100-w, lat. 40° 17' 04", long. 106° 58' 07".
- Oak Creek & Yampa**—K06CH, Yampa Valley TV Assn., Box 764, Steamboat Springs, CO (KCNC-TV Ch. 4 Denver)—1-w, lat. 40° 15' 17", long. 106° 57' 20".
- Oak Creek & Yampa**—K09IF, Yampa Valley TV Assn., Box 764, Steamboat Springs, CO (KMGH-TV Ch. 7 Denver)—1-w, lat. 40° 15' 17", long. 106° 57' 20".
- Ohio City**—See K08JZ, Pitkin.
- Ohio City**—See K10MA, Pitkin.
- Ohio City & Pitkin**—K12AL, Gunnison County Metropolitan Recreation District, Box 1382, Gunnison, CO 81230 (KOAA-TV Ch. 5 Pueblo-Colorado Springs)—1-w, lat. 38° 33' 28", long. 106° 29' 32".
- Otis**—See K14AE, Akron.
- Otis**—See K16AC, Akron.
- Otis**—See K18AE, Akron.
- Otis**—See K20AE, Akron.
- Ouray**—K05JC, City of Ouray, 5th Ave. & 3rd St., Ouray, CO 81427 (KJCT-TV Ch. 8 Grand Junction)—100-w, lat. 38° 00' 57", long. 107° 39' 59".
- Ouray**—K07BV, City of Ouray, 5th Ave. & 3rd St., Ouray, CO 81427 (KREY-TV Ch. 10 Montrose)—1-w, lat. 38° 02' 30", long. 107° 40' 19".
- ★ **Ouray**—K11PM, City of Ouray, 5th Ave. & 3rd St., Ouray, CO 81427 (KJCT-TV Ch.

Translators—Colorado

- 8 Grand Junction)—10-w, lat. 38° 00' 57", long. 107° 39' 59".
- Ouray**—See K64BL, Ridgway.
- Ouray & Ouray County**—K09PJ, City of Ouray, 5th Ave. & 3rd St., Ouray, CO 81427 (KTSC Ch. 8 Pueblo-Colorado Springs)—10-w, lat. 38° 00' 57", long. 107° 39' 59".
- Ouray, Ridgway, Delta County & Montrose County**—K61BR, City of Ouray, 5th Ave. & 3rd St., Ouray, CO 81427 (KRMA-TV Ch. 6 Denver)—100-w, lat. 38° 23' 12", long. 107° 40' 31".
- Ovid**—See K07HH, Julesburg.
- Ovid**—See K12FI, Julesburg.
- Pagosa Springs**—K02IL, W. Russell Withers Jr., Box 789, Grand Junction, CO 81502 (KREZ-TV Ch. 6 Durango)—10-w, lat. 37° 15' 40", long. 107° 02' 45".
- Pagosa Springs**—K08GM, Pagosa Springs TV Assn., Box 15, Pagosa Springs, CO 81147 (KOB-TV Ch. 4 Albuquerque, NM)—1-w, lat. 37° 15' 40", long. 107° 02' 45".
- Pagosa Springs**—K10GO, Pagosa Springs TV Assn., Box 15, Pagosa Springs, CO 81147 (KOA-TV Ch. 7 Albuquerque, NM)—1-w, lat. 37° 15' 40", long. 107° 02' 45".
- ★ **Pagosa Springs**—K56DO, Pagosa Springs TV Assn., Box 15, Pagosa Springs, CO 81147 (KGGM-TV Ch. 13 Albuquerque, NM)—1-w, lat. 37° 11' 36", long. 107° 05' 31". Requests change to 20-w.
- Pagosa Springs**—K58CJ, Pagosa Springs TV Assn., Box 15, Pagosa Springs, CO 81147 (KOA-TV Ch. 7 Albuquerque, NM)—200-w, lat. 37° 11' 36", long. 107° 05' 31".
- Pagosa Springs**—K62AP, Regents of U. of New Mexico and Board of Education of the City of Albuquerque, 1130 University NE, Albuquerque, NM 87102 (KNME-TV Ch. 5 Albuquerque, NM)—20-w, lat. 37° 15' 40", long. 107° 02' 45".
- Pagosa Springs & Upper Piedra (rural)**—K09JV, Upper Piedra TV Assn., Box 788, Pagosa Springs, CO (KOB-TV Ch. 4 Albuquerque, NM)—1-w, lat. 37° 25' 20", long. 107° 09' 05".
- Palisade**—See K62AZ, Clifton.
- Palisade**—See K65CE, Grand Junction.
- Palisade**—See K67CJ, Grand Junction.
- Palisade**—See K69CZ, Grand Junction.
- Pando**—K06GT, Town of Red Cliff, 413 Eagle Rd., Red Cliff, CO 81649 (KMGH-TV Ch. 7 Denver)—1-w, lat. 39° 29' 41", long. 106° 15' 33".
- Paonia**—K06HZ, Grand Mesa Television, Box 70, Naturita, CO 81422 (KREX-TV Ch. 5 Grand Junction)—1-w, lat. 38° 52' 34", long. 107° 39' 29".
- Paonia**—See K07AW, Crawford.
- Paonia**—See K09QA, Hotchkiss.
- Paonia**—K11LU, Grand Mesa Television, Box 70, Naturita, CO 81422 (KOA-TV Ch. 5 Pueblo-Colorado Springs)—10-w, lat. 38° 52' 34", long. 107° 39' 29".
- Paradox**—See K02GC, Naturita.
- Paradox**—See K04FY, Naturita.
- Park County**—See K62BU, Lake George.
- Parlin, Doyleville & Lower Quartz Creek**—K61DC, Gunnison County Metropolitan Recreation District, Box 1382, Gunnison, CO 81230 (KQAA-TV Ch. 5 Pueblo-Colorado Springs)—20-w, lat. 38° 30' 22", long. 106° 40' 47". Via translator.
- Parlin, Doyleville & Lower Quartz Creek**—K63CX, Gunnison County Metropolitan Recreation District, Box 1382, Gunnison, CO 81230 (KUSA-TV Ch. 9 Denver)—20-w, lat. 38° 30' 22", long. 106° 40' 47".
- Parshall**—See K11HV, Green Mountain Reservoir.
- Peach Valley**—See K03FS, New Castle.
- Peach Valley**—See K05GY, New Castle.
- Peach Valley**—See K09JT, New Castle.
- Peach Valley**—See K11JZ, New Castle.
- Peeetz & Logan County**—K15AB, Board of Logan County Commissioners, High Plains Radio, 2999 County Rd. AA, Sugar City, CO (KWGN-TV Ch. 2 Denver)—100-w, lat. 40° 52' 56", long. 103° 13' 40".
- Peeetz & Logan County**—K17AB, Board of Logan County Commissioners, High Plains Radio, 2999 County Rd. AA, Sugar City, CO (KCNC-TV Ch. 4 Denver)—100-w, lat. 40° 52' 56", long. 103° 13' 40".
- Peeetz & Logan County**—K19AB, Board of Logan County Commissioners, High Plains Radio, 2999 County Rd. AA, Sugar City, CO (KUSA-TV Ch. 9 Denver)—100-w, lat. 40° 52' 56", long. 103° 13' 40".
- Peeetz & Logan County**—K21AD, Board of Logan County Commissioners, High Plains Radio, 2999 County Rd. AA, Sugar City, CO (KRMA-TV Ch. 6 Denver)—100-w, lat. 40° 52' 56", long. 103° 13' 40".
- Phippsburg & Steamboat Springs**—K11FW, Moffat County, 561 Russell St., Craig, CO (KCNC-TV Ch. 4 Denver)—10-w, lat. 40° 27' 16", long. 106° 44' 34".
- Phippsburg & Yampa Valley rural area**—K13ES, Yampa Valley TV Assn., Box 764, Steamboat Springs, CO (KMGH-TV Ch. 7 Denver)—10-w, lat. 40° 27' 16", long. 106° 44' 34".
- Piceance Creek**—See K32AC, White River.
- Piceance Creek area & White River area (E & W)**—K54AH, Rio Blanco County TV Assn., Box 1047, Meeker, CO 81641 (KMGH-TV Ch. 7 Denver)—100-w, lat. 40° 09' 50", long. 108° 26' 36".
- Piceance Creek area & White River area (E & W)**—K57AZ, Rio Blanco County TV Assn., Box 1047, Meeker, CO 81641 (KCNC-TV Ch. 4 Denver)—100-w, lat. 40° 09' 50", long. 108° 26' 36".
- Piceance Creek area & White River area (E & W)**—K69BP, Rio Blanco County TV Assn., Box 1047, Meeker, CO 81641 (KUSA-TV Ch. 9 Denver)—100-w, lat. 40° 09' 50", long. 108° 26' 36".
- Piceance Creek rural area**—K07QB, Rio Blanco County TV Assn., Box 1047, Meeker, CO 81641 (KRMA-TV Ch. 6 Denver)—10-w, lat. 39° 52' 00", long. 108° 13' 55".
- Piceance Creek rural area (central)**—K61BD, Rio Blanco County TV Assn., Box 1047, Meeker, CO 81641 (KMGH-TV Ch. 7 Denver)—20-w, lat. 39° 52' 00", long. 108° 13' 55".
- Piceance Creek rural area (central)**—K64AV, Rio Blanco County TV Assn., Box 1047, Meeker, CO 81641 (KUSA-TV Ch. 9 Denver)—20-w, lat. 39° 52' 00", long. 108° 13' 55".
- Piceance Creek rural area (central)**—K67BK, Rio Blanco County TV Assn., Box 1047, Meeker, CO 81641 (KCNC-TV Ch. 4 Denver)—20-w, lat. 39° 52' 00", long. 108° 13' 55".
- Pinewood Springs**—See K03EO, Estes Park Estates.
- Pinewood Springs**—See K08IV, Estes Park Estates.
- Pinewood Springs**—See K11NO, Estes Park Estates.
- Pinewood Springs**—See K13OI, Estes Park Estates.
- Pitkin**—See K12AL, Ohio City.
- ★ **Pitkin & Ohio City**—K08JZ, Gunnison County Metropolitan Recreation District, Box 1382, Gunnison, CO 81230 (KUSA-TV Ch. 9 Denver)—1-w, lat. 38° 33' 28", long. 106° 29' 32".
- Pitkin & Ohio City**—K10MA, Gunnison County Metropolitan Recreation District, Box 1382, Gunnison, CO 81230 (KWGN-TV Ch. 2 Denver)—1-w, lat. 38° 33' 28", long. 106° 29' 32".
- Pitkin County**—See K07RN, Woody Creek.
- Pitkin County rural area**—K09LU, Woody Creek Recreation Assn., 1338 Grand Ave., Glenwood Springs, CO (KREX-TV Ch. 5 Grand Junction)—10-w, lat. 39° 18' 30", long. 106° 57' 15".
- Pitkin County rural area**—K11LW, Woody Creek Recreation Assn., 1338 Grand Ave., Glenwood Springs, CO (KUSA-TV Ch. 9 Denver)—10-w, lat. 39° 18' 30", long. 106° 57' 15".
- Pitkin County rural area & Woody Creek**—K13MT, Woody Creek Recreation Assn., 1338 Grand Ave., Glenwood Springs, CO (KCNC-TV Ch. 4 Denver)—1-w, lat. 39° 18' 30", long. 106° 57' 15".
- Placerville**—K03FX, W. Russell Withers Jr., Box 789, Grand Junction, CO 81502 (KREY-TV Ch. 10 Montrose)—10-w, lat. 38° 01' 05", long. 108° 04' 02".
- ★ **Platoro**—K10IZ, Coronado Silver Corp., Box 608, Antonito, CO (KOB-TV Ch. 4 Albuquerque, NM)—1-w, lat. 37° 20' 30", long. 106° 31' 52".
- ★ **Pleasant Valley**—K47CR, Region 1 Translator Assn., 720 W. Fourth, Julesburg, CO 80737 (KMGH-TV Ch. 7 Denver)—20-w, lat. 40° 30' 38", long. 102° 08' 02".
- ★ **Pleasant Valley**—K53DK, Region 1 Translator Assn., 720 W. Fourth, Julesburg, CO 80737 (KRMA-TV Ch. 6 Denver)—20-w, lat. 40° 30' 38", long. 102° 08' 02".
- Powder Wash**—K10EF, Moffat County, 561 Russell St., Craig, CO (KCNC-TV Ch. 4 Denver)—1-w, lat. 40° 56' 15", long. 108° 19' 06".
- Powderhorn ski area development & Upper Plateau Creek**—K69AO, Roaring Fork TV Assn. Inc., 506 E. Main St., Aspen, CO 81611 (KREX-TV Ch. 5 Grand Junction)—100-w, lat. 39° 05' 15", long. 108° 13' 40".
- Powderhorn Valley**—K08EP, Gunnison County Metropolitan Recreation District, Box 1382, Gunnison, CO 81230 (KREX-TV Ch. 5 Grand Junction)—1-w, lat. 38° 18' 30", long. 107° 09' 00".
- Powderhorn Valley**—K12LX, Gunnison County Metropolitan Recreation District, Box 1382, Gunnison, CO 81230 (KUSA-TV Ch. 9 Denver)—1-w, lat. 38° 18' 30", long. 107° 09' 00".
- Radium & Sheephorn**—K70DV, Eagle Valley TV Corp., Eagle, CO (KCNC-TV Ch. 4 Denver)—20-w, lat. 40° 00' 05", long. 106° 26' 31".
- Radium & Sheephorn**—K72DE, Eagle Valley TV Corp., Eagle, CO (KUSA-TV Ch. 9 Denver)—10-w, lat. 40° 00' 05", long. 106° 26' 31".
- Rand**—See K08EY, Coalmont.
- Rand**—See K10FB, Coalmont.
- Rangely**—K06IX, Rio Blanco County TV Assn., Box 1047, Meeker, CO 81641 (KREX-TV Ch. 5 Grand Junction)—10-w, lat. 40° 09' 36", long. 108° 57' 12".
- Rangely**—See K08EK, Artesia.
- Rangely**—See K10DY, Artesia.
- Rangely**—See K12EE, Artesia.
- Rangely**—K28CG, Rio Blanco County TV Assn., Box 1047, Meeker, CO 81641 (KWGN-TV Ch. 2 Denver)—100-w, lat. 40° 09' 36", long. 108° 57' 12".
- Rangely**—See K59BY, Blue Mountain.
- Rangely**—See K60AC, Meeker.
- Rangely**—See K62AB, Meeker.
- ★ **Rangely**—K66CG, W. Russell Withers Jr., Box 789, Grand Junction, CO 81502 (KREG-TV Ch. 3 Glenwood Springs)—10-w, lat. 40° 09' 29", long. 108° 56' 57".
- Rangely, Dinosaur & Blue Mountain**—K41AJ, Rio Blanco County TV Assn., Box 1047, Meeker, CO 81641 (KCNC-TV Ch. 4 Denver)—100-w, lat. 40° 09' 36", long. 108° 57' 12".
- Raymond & Riverside (unincorporated villages of)**—K03EG, Riverside Television Assn. (KMGH-TV Ch. 7 Denver)—1-w, lat. 40° 10' 40", long. 105° 25' 59".
- Raymond & Riverside (unincorporated villages of)**—K08IN, Riverside Television Assn. (KCNC-TV Ch. 4 Denver)—1-w, lat. 40° 10' 40", long. 105° 25' 59".

- Raymond & Riverside (unincorporated villages of)**—K11MV, Riverside Television Assn. (KWGN-TV Ch. 2 Denver)—1-w, lat. 40° 10' 40", long. 105° 25' 59".
- Raymond & Riverside (unincorporated villages of)**—K13NN, Riverside Television Assn. (KUSA-TV Ch. 9 Denver)—1-w, lat. 40° 10' 40", long. 105° 25' 59".
- Red Cliff**—See K08CJ, Camp Hale.
- Red Cliff**—K10HG, Town of Red Cliff, 413 Eagle Rd., Red Cliff, CO (KMGH-TV Ch. 7 Denver)—1-w, lat. 39° 31' 00", long. 106° 21' 54".
- Red Cliff**—K12CH, Town of Red Cliff, 413 Eagle Rd., Red Cliff, CO 81649 (KCNC-TV Ch. 4 Denver)—1-w, lat. 39° 31' 00", long. 106° 21' 54".
- Red Feather Lakes area**—K03EX, Mountain Lions of Red Feather Lakes, Box 216, Red Feather Lakes, CO (KMGH-TV Ch. 7 Denver)—10-w, lat. 40° 51' 58", long. 105° 39' 09".
- Red Feather Lakes area**—K08JJ, Mountain Lions of Red Feather Lakes, Box 216, Red Feather Lakes, CO (KCNC-TV Ch. 4 Denver)—10-w, lat. 40° 51' 58", long. 105° 39' 09".
- Red Feather Lakes area**—K110E, Mountain Lions of Red Feather Lakes, Box 216, Red Feather Lakes, CO (KWGN-TV Ch. 2 Denver)—10-w, lat. 40° 51' 58", long. 105° 39' 09".
- Red Feather Lakes area**—K130T, Mountain Lions of Red Feather Lakes, Box 216, Red Feather Lakes, CO (KUSA-TV Ch. 9 Denver)—10-w, lat. 40° 51' 58", long. 105° 39' 09".
- Red Lands**—See K39AF, Grand Junction.
- Red Lands**—See K41AE, Grand Junction.
- Red Lands**—See K43AB, Grand Junction.
- Red Mesa**—See K09DM, Cortez.
- Redstone**—See K0210, Crystal River.
- Redstone**—K04HP, Roaring Fork TV Assn. Inc., 506 E. Main St., Aspen, CO 81611 (KUSA-TV Ch. 9 Denver)—10-w, lat. 39° 14' 18", long. 107° 13' 28".
- ★ **Redstone**—K07RR, Roaring Fork TV Assn. Inc., 506 E. Main St., Aspen, CO 81611 (KRMA-TV Ch. 6 Denver)—10-w, lat. 39° 14' 18", long. 107° 13' 28".
- Redstone & Upper Crystal River Valley**—K06CK, Crystal River TV Assn., Redstone, CO (KREX-TV Ch. 5 Grand Junction)—10-w, lat. 39° 14' 18", long. 107° 13' 28".
- Rico**—K09KL, Rico Chamber of Commerce, Box 186, Rico, CO (KREZ-TV Ch. 6 Durango)—1-w, lat. 37° 41' 34", long. 108° 03' 57".
- Ridgway**—K03AY, W. Russell Withers Jr., Box 789, Grand Junction, CO 81502 (KREY-TV Ch. 10 Montrose)—10-w, lat. 38° 11' 11", long. 107° 46' 30".
- Ridgway**—K13RH, City of Ouray, 5th Ave. & 3rd St., Ouray, CO 81427 (KJCTV Ch. 8 Grand Junction)—10-w, lat. 38° 11' 11", long. 107° 46' 30".
- Ridgway**—See K61BR, Ouray.
- Ridgway & Ouray**—K64BL, City of Ouray, 5th Ave. & 3rd St., Ouray, CO 81427 (KTSC Ch. 8 Pueblo-Colorado Springs)—100-w, lat. 38° 11' 11", long. 107° 46' 30".
- Rifle**—K02GG, W. Russell Withers Jr., Box 789, Grand Junction, CO 81502 (KREG-TV Ch. 3 Glenwood Springs)—100-w, lat. 39° 30' 33", long. 107° 44' 52".
- Rifle**—See K13AO, New Castle.
- ★ **Rifle**—K57CR, Pikes Peak Bcstg. Co., Box 1457, Colorado Springs, CO 80901-1457 (KJCTV Ch. 8 Grand Junction)—1-w, lat. 39° 32' 10", long. 107° 56' 56". Note: Licensed as LPTV.
- Rifle Creek**—See K12LM, Divide Creek.
- Riland**—See K07DB, Eagle.
- Riland**—See K10DG, Eagle.
- Riland**—See K13DE, Eagle.
- Riland**—See K81BH, Dotsero.
- Rio Blanco Valley (NW) & Upper Piceance Creek Basin**—K38AG, Rio Blanco County TV Assn., Box 1047, Meeker, CO 81641 (KRMA-TV Ch. 6 Denver)—100-w, lat. 39° 42' 04", long. 107° 57' 05".
- ★ **Rio Blanco Valley (NW) & Upper Piceance Creek Basin**—K44AC, Rio Blanco County TV Assn., Box 1047, Meeker, CO 81641 (KCNC-TV Ch. 4 Denver)—100-w, lat. 39° 42' 04", long. 107° 57' 05".
- Riverside (unincorporated village of)**—See K03EG, Raymond.
- Riverside (unincorporated village of)**—See K08IN, Raymond.
- Riverside (unincorporated village of)**—See K11MV, Raymond.
- Riverside (unincorporated village of)**—See K13NN, Raymond.
- Roan Creek**—K02KL, Garfield County, Box 640, Glenwood Springs, CO 81601 (KWGN-TV Ch. 2 Denver)—1-w, lat. 39° 28' 15", long. 108° 21' 47".
- Roan Creek**—K04KF, Garfield County, Box 640, Glenwood Springs, CO 81601 (KRMA-TV Ch. 6 Denver)—10-w, lat. 39° 28' 15", long. 108° 21' 47".
- Roan Creek**—K13RC, Garfield County, Box 640, Glenwood Springs, CO 81601 (KJCTV Ch. 8 Grand Junction)—10-w, lat. 39° 28' 15", long. 108° 21' 47".
- Roan Creek rural area**—K07AN, Garfield County Metropolitan Recreation District, (KREX-TV Ch. 5 Grand Junction)—1-w, lat. 39° 28' 11", long. 108° 22' 21".
- Roaring Fork River Valley**—See K56AD, Crystal.
- Roaring Fork River Valley**—See K58AA, Crystal.
- Roaring Fork River Valley**—See K60AH, Carbondale.
- Roaring Fork River Valley**—See K62BO, Carbondale.
- Rogers Mesa**—See K07AW, Crawford.
- Romeo**—See K55CL, Alamosa.
- Romeo**—See K59BG, Alamosa.
- Romeo**—See K61AZ, Alamosa.
- Romeo**—See K63AN, Alamosa.
- Romeo**—See K65AS, Alamosa.
- Romeo**—See K67AK, Alamosa.
- Romeo, La Jara, Manassa, Antonito & Alamosa**—K57CB, KKTV Inc., 3100 N. Nevada Ave., Colorado Springs, CO 80907 (KKTV Ch. 11 Colorado Springs-Pueblo)—100-w, lat. 37° 12' 25", long. 106° 01' 12".
- Royal Gorge**—See K56BG, Eight Mile Ridge.
- Royal Gorge**—See K74DM, Eight Mile Ridge.
- Rulison**—See K61BN, East Rifle.
- Rulison**—See K63BM, East Rifle.
- Rulison**—See K66BQ, East Rifle.
- Rulison**—See K68BR, East Rifle.
- Rulison**—K40CS, W. Russell Withers Jr., Box 789, Grand Junction, CO 81502 (KREX-TV Ch. 5 Grand Junction)—1-w, lat. 39° 25' 05", long. 107° 57' 25".
- S. Bertheson Ranch**—See K11F, J. O. Weiland Ranch.
- Salida**—See K02JH, Buena Vista.
- Salida**—See K04JD, Buena Vista.
- Salida**—See K06HF, Buena Vista.
- Salida**—K09NR, Salida TV Translator Assn., Box 325 (KOAA-TV Ch. 5 Pueblo-Colorado Springs)—1-w, lat. 38° 30' 20", long. 106° 01' 15".
- Salida**—See K11KU, Buena Vista.
- Salida**—See K13LD, Buena Vista.
- Salida**—See K44CI, Alamosa.
- Salida**—See K81BI, Buena Vista.
- Salida & Buena Vista**—K53AR, U. of Southern Colorado, 2200 Bonforte Blvd., Pueblo, CO 81001 (KTSC Ch. 8 Pueblo-Colorado Springs)—100-w, lat. 38° 26' 48", long. 106° 00' 38".
- San Luis**—K02KI, U. of Southern Colorado, 2200 Bonforte Blvd., Pueblo, CO 81001 (KTSC Ch. 8 Pueblo-Colorado Springs)—1-w, lat. 37° 12' 14", long. 105° 25' 37".
- San Luis & rural area**—K06BE, Costilla County TV Booster Assn., Box 452, San Luis, CO (K0B-TV Ch. 4 Albuquerque, NM)—1-w, lat. 37° 12' 14", long. 105° 25' 37".
- San Luis & rural area**—K09EK, Costilla County TV Booster Assn., Box 452, San Luis, CO (KGGM-TV Ch. 13 Albuquerque, NM)—1-w, lat. 37° 12' 14", long. 105° 25' 37".
- San Luis & rural area**—K11GW, Costilla County TV Booster Assn., Box 452, San Luis, CO (KOATV Ch. 7 Albuquerque, NM)—1-w, lat. 37° 12' 14", long. 105° 25' 37".
- ★ **Sargents**—K02NV, Gunnison County Metropolitan Recreation District, Box 1382, Gunnison, CO 81230 (KWGN-TV Ch. 2 Denver)—1-w, lat. 38° 23' 19", long. 106° 24' 36".
- Sargents**—K53AY, Gunnison County Metropolitan Recreation District, Box 1382, Gunnison, CO 81230 (KOAA-TV Ch. 5 Pueblo-Colorado Springs)—10-w, lat. 38° 29' 56", long. 106° 19' 28".
- Sargents**—K57CS, Gunnison County Metropolitan Recreation District, Box 1382, Gunnison, CO 81230 (KUSA-TV Ch. 9 Denver)—20-w, lat. 38° 29' 56", long. 106° 19' 28".
- ★ **Sargents**—K59DV, Gunnison County Metropolitan Recreation District, Box 1382, Gunnison, CO 81230 (KREX-TV Ch. 5 Grand Junction)—20-w, lat. 38° 29' 56", long. 106° 19' 28".
- Sedgwick**—See K07HH, Julesburg.
- Sedgwick**—See K12FI, Julesburg.
- Selbert**—See K63AJ, Flagler.
- Selbert**—See K65AO, Flagler.
- Selbert**—See K67AQ, Flagler.
- Selbert**—See K69AX, Flagler.
- Sheephorn**—See K70DV, Radium.
- Sheephorn**—See K72DE, Radium.
- Sheephorn area**—See K02BY, Colorado River Valley.
- Silt (rural areas)**—See K47AC, Four Mile Creek.
- Silt (rural areas)**—See K49AH, Four Mile Creek.
- Silt rural areas & Upper Four Mile Creek**—K52AG, Garfield County, Box 640, Glenwood Springs, CO 81601 (KUSA-TV Ch. 9 Denver)—100-w, lat. 39° 25' 45", long. 107° 23' 00".
- Silt rural areas & Upper Four Mile Creek**—K54AG, Garfield County, Box 640, Glenwood Springs, CO 81601 (KCNC-TV Ch. 4 Denver)—100-w, lat. 39° 25' 45", long. 107° 23' 00".
- Silverton**—K09AP, Silverton TV Assn. Inc., Box 571 (KREX-TV Ch. 5 Grand Junction)—1-w, lat. 37° 48' 41", long. 107° 38' 31".
- Skyway**—See K39AF, Grand Junction.
- Skyway**—See K41AE, Grand Junction.
- Skyway**—See K43AB, Grand Junction.
- Snowmass at Aspen**—K02HI, Roaring Fork TV Assn. Inc., 506 E. Main St., Aspen, CO 81611 (KREX-TV Ch. 5 Grand Junction)—10-w, lat. 39° 13' 11", long. 106° 54' 31".
- Snowmass at Aspen**—K04HH, Roaring Fork TV Assn. Inc., 506 E. Main St., Aspen, CO 81611 (KUSA-TV Ch. 9 Denver)—10-w, lat. 39° 13' 11", long. 106° 54' 31".
- Snowmass at Aspen**—K10IW, Roaring Fork TV Assn. Inc., 506 E. Main St., Aspen, CO 81611 (KCNC-TV Ch. 4 Denver)—10-w, lat. 39° 13' 11", long. 106° 54' 31".
- Somerset**—K021J, Somerset TV Assn., Box 802, Somerset, CO (KOAA-TV Ch. 5

Translators—Colorado

- Pueblo-Colorado Springs)—1-w, lat. 38° 55' 34", long. 107° 30' 06".
- Somerset**—K10KK, Somerset TV Assn., Box 802, Somerset, CO (KUSA-TV Ch. 9 Denver)—1-w, lat. 38° 55' 34", long. 107° 30' 06".
- ★**Somerset**—K12MN, Somerset TV Assn., Box 802, Somerset, CO (KREX-TV Ch. 5 Grand Junction)—1-w, lat. 38° 55' 34", long. 107° 30' 06".
- South Fork**—See K02EX, Masonic Park.
- ★**South Fork**—K18DE, U. of Southern Colorado, 2200 Bonforte Blvd., Pueblo, CO 81001 (KTSC Ch. 8 Pueblo-Colorado Springs)—20-w, lat. 37° 41' 07", long. 106° 39' 19".
- South Fork & rural area**—K57BW, South Fork TV Assn., Rte. 0057 Pauite Trail, Del Norte, CO (KNME-TV Ch. 5 Albuquerque, NM)—20-w, lat. 37° 41' 07", long. 106° 39' 19".
- South Glenwood Springs**—See K60AH, Carbondale.
- South Rifle**—See K61BN, East Rifle.
- South Rifle**—See K63BM, East Rifle.
- South Rifle**—See K66BQ, East Rifle.
- South Rifle**—See K68BR, East Rifle.
- Southwest Baca County rural area**—K03DZ, Baca County, Box 116, 741 Main St., Springfield, CO 81073 (KKTU Ch. 11 Colorado Springs-Pueblo)—10-w, lat. 37° 10' 05", long. 103° 05' 55".
- Southwest Baca County rural area**—K06HW, Baca County, Box 116, 741 Main St., Springfield, CO 81073 (KRDO-TV Ch. 13 Colorado Springs-Pueblo)—10-w, lat. 37° 10' 05", long. 103° 05' 55".
- Southwest Baca County rural area**—K09JS, Baca County, Box 116, 741 Main St., Springfield, CO 81073 (KOAA-TV Ch. 5 Pueblo-Colorado Springs)—10-w, lat. 37° 10' 05", long. 103° 05' 55".
- South Yuma County (rural areas)**—See K46AD, Idalia.
- South Yuma County (rural areas)**—See K48AJ, Idalia.
- South Yuma County (rural areas)**—See K50AF, Idalia.
- South Yuma County (rural areas)**—See K52AI, Idalia.
- South Yuma County (rural areas)**—See K54AL, Idalia.
- Spring Creek**—See K10HS, Division.
- Spring Creek & Taylor River summer home area**—K13RX, Gunnison County Metropolitan Recreation District, Box 1382, Gunnison, CO 81230 (KREX-TV Ch. 5 Grand Junction)—1-w, lat. 38° 44' 30", long. 106° 46' 00".
- Spring Creek, Taylor River & summer home area**—K11QK, Gunnison County Metropolitan Recreation District, Box 1382, Gunnison, CO 81230 (KOAA-TV Ch. 5 Pueblo-Colorado Springs)—1-w, lat. 38° 44' 30", long. 106° 46' 00".
- Springfield**—K62CT, Baca County, Box 116, 741 Main St., Springfield, CO 81073 (KTTV Ch. 11 Colorado Springs-Pueblo)—10-w, lat. 37° 21' 44", long. 102° 38' 44".
- Springfield**—K64CT, Baca County, Box 116, 741 Main St., Springfield, CO 81073 (KOAA-TV Ch. 5 Pueblo-Colorado Springs)—10-w, lat. 37° 21' 44", long. 102° 38' 44".
- Springfield**—K66CW, Baca County, Box 116, 741 Main St., Springfield, CO 81073 (KKTU Ch. 11 Colorado Springs-Pueblo)—10-w, lat. 37° 21' 44", long. 102° 38' 44".
- ★**Springfield**—K68CR, Baca County, Box 116, 741 Main St., Springfield, CO 81073 (KRDO-TV Ch. 13 Colorado Springs-Pueblo)—10-w, lat. 37° 21' 33", long. 102° 37' 20".
- Staley**—See K05CM, Goeder.
- Staley**—See K07QE, Goeder (rural area).
- Staley**—See K09PE, Goeder (rural area).
- Staley**—See K11PI, Goeder.
- Staley**—See K13QT, Goeder.
- Steamboat Springs**—K03CL, Yampa Valley TV Assn., Box 764, Steamboat Springs, CO (KUSA-TV Ch. 9 Denver)—1-w, lat. 40° 27' 47", long. 106° 51' 10".
- Steamboat Springs**—K06CF, Yampa Valley TV Assn., Box 764, Steamboat Springs, CO (KCNC-TV Ch. 4 Denver)—1-w, lat. 40° 27' 36", long. 106° 51' 10".
- Steamboat Springs**—K09GX, Yampa Valley TV Assn., Box 764, Steamboat Springs, CO (KMGH-TV Ch. 7 Denver)—1-w, lat. 40° 27' 36", long. 106° 51' 10".
- Steamboat Springs**—See K11FW, Phippsburg.
- Steamboat Springs**—K58AQ, Moffat County, 561 Russell St., Craig, CO (KRMA-TV Ch. 6 Denver)—10-w, lat. 40° 27' 16", long. 106° 44' 34".
- Steamboat Springs**—K64AR, Moffat County, 561 Russell St., Craig, CO (KWGN-TV Ch. 2 Denver)—10-w, lat. 40° 27' 16", long. 106° 44' 34".
- Sterling**—See K23AB, Fleming.
- Sterling**—See K25AF, Fleming.
- Sterling**—See K27AG, Fleming.
- Sterling**—See K29AC, Fleming.
- Sunetha**—See K66AV, Nutria.
- Sunetha**—K68BI, Regents of U. of New Mexico and Board of Education of the City of Albuquerque, 1130 University NE, Albuquerque, NM 87102 (KNME-TV Ch. 5 Albuquerque, NM)—20-w, lat. 37° 11' 36", long. 107° 05' 31".
- Sunetha**—K74AD, Pagosa Springs TV Assn., Box 15, Pagosa Springs, CO 81147 (KOB-TV Ch. 4 Albuquerque, NM)—10-w, lat. 37° 11' 36", long. 107° 05' 31".
- Sunetha**—K80AV, Pagosa Springs TV Assn., Box 15, Pagosa Springs, CO 81147 (KOATV Ch. 7 Albuquerque, NM)—10-w, lat. 37° 11' 36", long. 107° 05' 31".
- Sutank & rural areas**—K04KC, Garfield County, Box 640, Glenwood Springs, CO 81601 (KWGN-TV Ch. 2 Denver)—5-w, lat. 39° 23' 48", long. 107° 14' 00".
- Sutank & rural areas**—K12MH, Garfield County, Box 640, Glenwood Springs, CO 81601 (KRMA-TV Ch. 6 Denver)—10-w, lat. 39° 23' 48", long. 107° 14' 00".
- Sweetwater Creek area**—K03AP, Sweetwater TV Assn., Gypsum, CO (KUSA-TV Ch. 9 Denver)—1-w, lat. 39° 47' 00", long. 107° 06' 12".
- Sweetwater Creek area**—K05EC, Sweetwater TV Assn., Gypsum, CO (KCNC-TV Ch. 4 Denver)—1-w, lat. 39° 47' 00", long. 107° 06' 11".
- Sweetwater Creek area**—K13HO, Sweetwater TV Assn., Gypsum, CO. 1-w, lat. 39° 47' 00", long. 107° 06' 12".
- Tarryall Canyon**—See K03FP, Florissant.
- Tarryall Canyon**—See K13EO, Florissant.
- Taylor River**—See K11QK, Spring Creek.
- Taylor River**—See K13RX, Spring Creek.
- Taylor River resort area**—See K10HS, Division.
- Teller County**—See K62BU, Lake George.
- Texas Creek**—See K03EP, Cotopaxi.
- Texas Creek**—See K57CY, Cotopaxi.
- The Cliffs, Estes Park (W) & Windcliff Estates**—K51AB, Translator TV Inc., Platte Valley Farm Supply Co., 1160 Woodstock Dr., Estes Park, CO (KWGN-TV Ch. 2 Denver)—10-w, lat. 40° 20' 15", long. 105° 34' 44".
- The Cliffs, Estes Park (W) & Windcliff Estates**—K53AC, Translator TV Inc., Platte Valley Farm Supply Co., 1160 Woodstock Dr., Estes Park, CO (KCNC-TV Ch. 4 Denver)—10-w, lat. 40° 20' 15", long. 105° 34' 44".
- The Cliffs, Estes Park (W) & Windcliff Estates**—K55AU, Translator TV Inc., Platte Valley Farm Supply Co., 1160 Woodstock Dr., Estes Park, CO (KMGH-TV Ch. 7 Denver)—10-w, lat. 40° 20' 15", long. 105° 34' 44".
- The Cliffs, Estes Park (W) & Windcliff Estates**—K69AT, Translator TV Inc., Platte Valley Farm Supply Co., 1160 Woodstock Dr., Estes Park, CO (KUSA-TV Ch. 9 Denver)—10-w, lat. 40° 20' 15", long. 105° 34' 44".
- Thomasville**—K05JA, Pitkin County Translator Dept., 506 E. Main St., Aspen, CO 81611 (KMGH-TV Ch. 7 Denver)—10-w, lat. 39° 21' 12", long. 106° 41' 00".
- Toponas & rural area**—K12KR, Yampa Valley TV, 561 Russell St., Craig, CO (KCNC-TV Ch. 4 Denver)—10-w, lat. 40° 03' 40", long. 106° 51' 00".
- Towaoc**—K02BH, Ute Mountain Ute Tribe of Indians, Towaoc, CO (KOATV Ch. 7 Albuquerque, NM)—10-w, lat. 37° 13' 12", long. 108° 48' 23".
- Towaoc**—K05AU, Ute Mountain Ute Tribe of Indians, Towaoc, CO (KGGM-TV Ch. 13 Albuquerque, NM)—1-w, lat. 37° 13' 12", long. 108° 48' 23".
- Towaoc**—K10IY, Ute Mountain Ute Tribe of Indians, Towaoc, CO (KOB Ch. 12 Farmington, NM)—1-w, lat. 37° 13' 12", long. 108° 48' 23".
- Towaoc**—K57BM, Ute Mountain Ute Tribe of Indians, Towaoc, CO (KGGM-TV Ch. 13 Albuquerque, NM)—1-w, lat. 37° 13' 12", long. 108° 48' 23".
- Trinidad, Valdez & Hoehne**—K69CX, U. of Southern Colorado, 2200 Bonforte Blvd., Pueblo, CO 81001 (KTSC Ch. 8 Pueblo-Colorado Springs)—10-w, lat. 37° 05' 52", long. 104° 21' 05".
- Troublesome**—See K11HV, Green Mountain Reservoir.
- Twelve Mile Club (S of Fairplay)**—K11MM, Twelve Mile Club, 5 Portales Rd., Colorado Springs, CO (KRDO-TV Ch. 13 Colorado Springs-Pueblo)—1-w, lat. 39° 07' 37", long. 106° 03' 45".
- Upper Crystal River Valley**—See K06CK, Redstone.
- Upper Divide Creek**—K08HT, W. Russell Withers Jr., Box 789, Grand Junction, CO 81502 (KREG-TV Ch. 3 Glenwood Springs)—1-w, lat. 39° 36' 11", long. 107° 38' 49".
- Upper Divide Creek**—K10IQ, Garfield County, Box 640, Glenwood Springs, CO 81601 (KCNC-TV Ch. 4 Denver)—5-w, lat. 39° 36' 11", long. 107° 38' 49".
- Upper Four Mile Creek**—See K52AG, Silt.
- Upper Four Mile Creek**—See K54AG, Silt.
- Upper Frying Pan River**—See K03AJ, Lower Frying Pan River.
- Upper Frying Pan River**—K07KF, Fry-Ark TV Assn., Meredith, CO (KREG-TV Ch. 3 Glenwood Springs)—1-w, lat. 39° 21' 12", long. 106° 41' 00".
- Upper Frying Pan River**—See K11LM, Lower Frying Pan River.
- Upper Frying Pan River (near Thomasville)**—K09LE, Roaring Fork TV Assn. Inc., 506 E. Main St., Aspen, CO 81611 (KUSA-TV Ch. 9 Denver)—1-w, lat. 39° 21' 12", long. 106° 41' 00".
- Upper Piceance Creek Basin**—See K38AG, Rio Blanco Valley.
- Upper Piceance Creek Basin**—See K44AC, Rio Blanco Valley.
- Upper Piedra**—See K09JV, Pagosa Springs.
- Upper Piedra rural area**—K02HX, Upper Piedra TV Assn., Box 788, Pagosa Springs, CO (KOATV Ch. 7 Albuquerque, NM)—1-w, lat. 37° 25' 20", long. 107° 09' 05".
- Upper Plateau Creek**—See K69AO, Powderhorn.
- Upper White River**—See K13QU, Bufford.
- Uravan**—K03FO, Union Carbide Communications Co. Inc., Tarrytown Technical Center, Tarrytown, NY (KTVX Ch. 4 Salt Lake City, UT)—1-w, lat. 38° 23' 28", long. 108° 45' 33".

CONNECTICUT

Hartford—W47AD, Univision Holdings Inc., 24 Meadowland Pkwy., Secaucus, NJ 07094 (WXTV Ch. 41 Paterson, NJ-New York, NY)—1000-w, lat. 41° 42' 32", long. 72° 28' 30".

Waterbury—W12BH, Connecticut Public Bcstg. Corp., 24 Summit St., Hartford, CT 06106 (WEDH Ch. 24 Hartford; WEDW Ch. 49 Bridgeport)—1000-w, lat. 41° 33' 51", long. 73° 05' 09".

West Haven—W59AA, Arsenal M Sub Inc., 1211 Ave. of the Americas, New York, NY 10036 (WVIT Ch. 30 New Britain-Hartford)—1000-w, lat. 41° 17' 42", long. 72° 58' 24".

DELAWARE

Brookside—See W148G, Newark.

Dover—W27AJ, Delmarva Bcst. Service Ltd. Partnership, Box 4009, Salisbury, MD 21801 (WMDT Ch. 47 Salisbury, MD)—1000-w, lat. 39° 11' 08", long. 75° 29' 28". Note: Licensed as LPTV.

Newark & Brookside—W148G, Frances J. Tafelski, 1341 Lorewood Grove Rd., Middletown, DE 19709 (WGCB-TV Ch. 49 Red Lion-Lancaster, PA)—1000-w, lat. 39° 32' 04", long. 75° 42' 36".

★ **Wilmington**—W26AU, National Minority TV Inc., Box C-11951, Santa Ana, CA 92711 (KTBN-TV Ch. 40 Santa Ana-Los Angeles, CA via satellite)—673-w, lat. 39° 40' 03", long. 75° 31' 25".

FLORIDA

Big Pine—W36AA, Board of County Commissioners-Monroe County, Box 140, Rte. 2, Summerland Keys, FL (WPBT Ch. 2 Miami-Fort Lauderdale)—100-w, lat. 24° 39' 02", long. 81° 18' 36".

Big Pine—W47AC, Board of County Commissioners-Monroe County, Box 140, Rte. 2, Summerland Keys, FL (WTVJ Ch. 4 Miami-Fort Lauderdale)—264-w, lat. 24° 39' 02", long. 81° 18' 36".

Big Pine—W55AM, Board of County Commissioners-Monroe County, Box 140, Rte. 2, Summerland Keys, FL (WCIX Ch. 6 Miami)—1000-w, lat. 24° 39' 02", long. 81° 18' 36".

Big Pine—W57AM, Board of County Commissioners-Monroe County, Box 140, Rte. 2, Summerland Keys, FL (WSVN Ch. 7 Miami-Fort Lauderdale)—250-w, lat. 24° 39' 02", long. 81° 18' 36".

Big Pine—W60AK, Board of County Commissioners-Monroe County, Box 140, Rte. 2, Summerland Keys, FL (WPLG Ch. 10 Miami)—1000-w, lat. 24° 39' 02", long. 81° 18' 36".

★ **Fellsmere-Melbourne**—W46BM, Treasure Coast Educational Bcstg. Inc., 1101 S. Olive Ave., West Palm Beach, FL 33401 (WTCE Ch. 21 Fort Pierce)—1000-w, lat. 27° 49' 35", long. 80° 42' 20".

Fort Lauderdale—W61AA, CBS Inc., 51 West 52nd St., New York, NY 10019 (WCIX Ch. 6 Miami)—100-w, lat. 26° 07'

Urvan—K05GV, Union Carbide Communications Co. Inc., Tarrytown Technical Center, Tarrytown, NY (KUTV Ch. 2 Salt Lake City, UT)—1-w, lat. 38° 23' 28", long. 108° 45' 33".

Urvan—K07QI, Union Carbide Communications Co. Inc., Tarrytown Technical Center, Tarrytown, NY (KUED Ch. 7 Salt Lake City, UT)—1-w, lat. 38° 23' 28", long. 108° 45' 33".

Urvan—K10GY, San Miguel Power Assn. Inc., Box 128, Nucla, CO (KUTV Ch. 2 Salt Lake City, UT)—1-w, lat. 38° 23' 03", long. 108° 46' 00".

Urvan—K12MF, Union Carbide Communications Co. Inc., Tarrytown Technical Center, Tarrytown, NY (KREY-TV Ch. 10 Montrose)—1-w, lat. 38° 23' 28", long. 108° 45' 33".

Urvan—See K49AX, Naturita.

Valdez—K02CR, Valdez TV Club, Box 113, Valdez, CO (KRDO-TV Ch. 13 Colorado Springs-Pueblo)—1-w, lat. 37° 06' 57", long. 104° 42' 21".

Valdez—K07FA, Valdez TV Club, Box 113, Valdez, CO (KKTU Ch. 11 Colorado Springs-Pueblo)—1-w, lat. 37° 06' 57", long. 104° 42' 21".

Valdez—K09FA, Valdez TV Club, Box 113, Valdez, CO (KOAA-TV Ch. 5 Pueblo-Colorado Springs)—1-w, lat. 37° 06' 57", long. 104° 42' 21".

Valdez—See K69CX, Trinidad.

Vallecito Reservoir—See K08ET, Bayfield.

Vallecito Reservoir area—K02ET, Lake TV Assn., Rte. 1, Bayfield, CO (KOATV Ch. 7 Albuquerque, NM)—1-w, lat. 37° 22' 00", long. 107° 31' 30".

Vallecito Reservoir area—K10AD, Lake TV Assn., Rte. 1, Bayfield, CO (KOB-TV Ch. 4 Albuquerque, NM)—1-w, lat. 37° 22' 00", long. 107° 31' 30".

Victor—K04BY, Victor Volunteer Fire Dept., Victor Ave. & 5th St., Victor, CO (KUSA-TV Ch. 9 Denver)—1-w, lat. 38° 42' 50", long. 105° 08' 42".

Victor—K12GU, Victor Volunteer Fire Dept., Victor Ave. & 5th St., Victor, CO (KMGH-TV Ch. 7 Denver)—1-w, lat. 38° 42' 50", long. 105° 08' 42".

Wagon Wheel Gap rural area—K12IE, Wagon Wheel Gap TV Assn., Creede, CO (KOAA-TV Ch. 5 Pueblo-Colorado Springs)—1-w, lat. 37° 45' 13", long. 106° 48' 06".

Walden—See K08EY, Coalmont.

Walden—See K10FB, Coalmont.

Walden—K12MK, Jackson County, 396 Lafave St., Walden, CO 80480 (KWGN-TV Ch. 2 Denver)—10-w, lat. 40° 39' 49", long. 106° 24' 42".

Walden—K60BM, Jackson County, 396 Lafave St., Walden, CO 80480 (KRMA-TV Ch. 6 Denver)—100-w, lat. 40° 39' 49", long. 106° 24' 42".

Washington County—See K14AE, Akron.

Washington County—See K16AC, Akron.

Washington County—See K18AE, Akron.

Washington County—See K20AE, Akron.

Washington County—See K24AF, Anton.

Washington County—See K26AB, Anton.

Washington County—See K28AB, Anton.

Washington County—See K30AD, Anton.

★ **Westcliffe**—K03GG, SE Colorado Area Health Education Center Inc., Suite 625, 201 W. 8th St., Pueblo, CO (KTSW Ch. 8 Pueblo-Colorado Springs)—1-w, lat. 38° 07' 39", long. 105° 22' 08".

Westcliffe—K07BW, Custer County (KKTU Ch. 11 Colorado Springs-Pueblo)—1-w, lat. 38° 07' 39", long. 105° 22' 08".

Westcliffe—K09DY, Custer County (KRDO-TV Ch. 13 Colorado Springs-Pueblo)—1-w, lat. 38° 07' 39", long. 105° 22' 08".

White River—See K50AE, Meeker.

White River—See K54AH, Piceance Creek.

White River—See K57AZ, Piceance Creek.

White River—See K60AC, Meeker.

White River—See K62AB, Meeker.

White River—See K66AX, Meeker.

White River—See K69BP, Piceance Creek.

White River area (east-west) & Piceance Creek area—K32AC, Rio Blanco County TV Assn., Box 1047, Meeker, CO 81641 (KRMA-TV Ch. 6 Denver)—100-w, lat. 40° 09' 50", long. 108° 26' 36".

Williams Fork rural area—K12DQ, Moffat County, 561 Russell St., Craig, CO (KCNC-TV Ch. 4 Denver)—10-w, lat. 40° 20' 52", long. 107° 32' 14".

Wilson Creek—See K50AE, Meeker.

Wilson Creek—See K66AX, Meeker.

Wilson Creek Oil Camp—K13IH, Rio Blanco County TV Assn., Box 1047, Meeker, CO 81641 (KSL-TV Ch. 5 Salt Lake City, UT)—1-w, lat. 40° 10' 04", long. 107° 55' 54".

Windcliff Estates—See K51AB, The Cliffs.

Windcliff Estates—See K53AC, The Cliffs.

Windcliff Estates—See K55AU, The Cliffs.

Windcliff Estates—See K69AT, The Cliffs.

Wolcott—See K07DB, Eagle.

Wolcott—See K10DG, Eagle.

Wolcott—See K13DE, Eagle.

Woody Creek—K12OD, Woody Creek TV Assn./Roaring Fork, 506 E. Main St., Aspen, CO 81611 (KRMA-TV Ch. 6

Denver)—10-w, lat. 38° 18' 30", long. 106° 57' 15".

Woody Creek—See K13MT, Pitkin County.

★ **Woody Creek & Pitkin County rural area**—K07RN, Roaring Fork TV Assn. Inc., 506 E. Main St., Aspen, CO 81611 (KRMA-TV Ch. 6 Denver)—1-w, lat. 38° 18' 30", long. 106° 57' 15".

Wray—K04DM, TV Committee, Box 13, Wray, CO (KBSL-TV Ch. 10 Goodland, KS)—1-w, lat. 40° 04' 51", long. 102° 12' 29".

Wray—K12AM, TV Committee, Box 13, Wray, CO (KSNK Ch. 8 McCook, NE-Oberlin, KS)—1-w, lat. 40° 04' 51", long. 102° 12' 29".

Wray—K56BI, Region 1 Translator Assn., 720 W. Fourth, Julesburg, CO 80737 (KTVS Ch. 3 Sterling)—100-w, lat. 40° 03' 15", long. 102° 13' 31".

Wray—K58BB, Region 1 Translator Assn., 720 W. Fourth, Julesburg, CO 80737 (KWGN-TV Ch. 2 Denver)—100-w, lat. 40° 03' 15", long. 102° 13' 31".

Wray—K60BK, Region 1 Translator Assn., 720 W. Fourth, Julesburg, CO 80737 (KCNC-TV Ch. 4 Denver)—100-w, lat. 40° 03' 15", long. 102° 13' 31".

Wray—K62BG, Region 1 Translator Assn., 720 W. Fourth, Julesburg, CO 80737 (KRMA-TV Ch. 6 Denver)—100-w, lat. 40° 03' 15", long. 102° 13' 31".

Wray—K64BF, Region 1 Translator Assn., 720 W. Fourth, Julesburg, CO 80737 (KUSA-TV Ch. 9 Denver)—100-w, lat. 40° 03' 15", long. 102° 13' 31".

Yampa—See K06CH, Nutria.

Yampa—See K09IF, Nutria.

Yampa Valley—K07GK, Moffat County, 561 Russell St., Craig, CO (KUSA-TV Ch. 9 Denver)—10-w, lat. 40° 27' 16", long. 106° 44' 34".

Yampa Valley—See K13ES, Phippsburg.

Yuma—K13EM, Town of Yuma, 221 S. Main, Yuma, CO (KCNC-TV Ch. 4 Denver)—1-w, lat. 40° 08' 20", long. 102° 44' 30".

Yuma—K32AB, Region 1 Translator Assn., 720 W. Fourth, Julesburg, CO 80737 (KWGN-TV Ch. 2 Denver)—100-w, lat. 40° 06' 59", long. 102° 38' 21".

Yuma—K34AC, Region 1 Translator Assn., 720 W. Fourth, Julesburg, CO 80737 (KCNC-TV Ch. 4 Denver)—100-w, lat. 40° 06' 59", long. 102° 38' 21".

Yuma—K36AC, Region 1 Translator Assn., 720 W. Fourth, Julesburg, CO 80737 (KRMA-TV Ch. 6 Denver)—100-w, lat. 40° 06' 59", long. 102° 38' 21".

Yuma—K38AD, Region 1 Translator Assn., 720 W. Fourth, Julesburg, CO 80737 (KUSA-TV Ch. 9 Denver)—100-w, lat. 40° 06' 59", long. 102° 38' 21".

Yuma—K40CG, Region 1 Translator Assn., 720 W. Fourth, Julesburg, CO 80737 (KMGH-TV Ch. 7 Denver)—100-w, lat. 40° 08' 35", long. 102° 48' 51".

Translators—Florida

- 14", long. 80° 08' 25". Requests change to Ch. 58.
- Fort Myers—W24AA**, Nathan Price, Box 5111, Lakeland, FL 33807 (WCLF Ch. 22 Clearwater)—1000-w, lat. 26° 38' 34", long. 82° 01' 35". Note: Licensed as LPTV.
- ★ **Fort Myers—W57AT**, The Television Ten Inc., 70 Crestwood Point, Albany, NY 12203. 100-w, lat. 26° 42' 56", long. 81° 50' 36".
- Fort Myers—W70AM**, Leeco TV Inc., 170 Oakley Ave., North Fort Myers, FL (WSVN Ch. 7 Miami-Fort Lauderdale)—100-w, lat. 26° 42' 25", long. 81° 50' 20".
- Fort Myers—W73AI**, Leeco TV Inc., 170 Oakley Ave., North Fort Myers, FL (WPLG Ch. 10 Miami)—100-w, lat. 26° 42' 25", long. 81° 50' 20".
- ★ **Fort Pierce—W66BL**, South Florida Public Telecommunications, Drawer 6607, West Palm Beach, FL 33405 (WXEL-TV Ch. 42 West Palm Beach)—1000-w, lat. 27° 32' 46", long. 80° 22' 08".
- Fort Pierce, Stuart & Vero Beach—W38AS**, Fort Pierce LPTV Inc., Box 5111, Lakeland, FL 33807-5111 (WTGL-TV Ch. 52 Cocoa)—100-w, lat. 27° 26' 05", long. 80° 21' 42".
- ★ **Fort Walton Beach—W47AR**, WCCB TV Inc., One Television Place, Charlotte, NC 28205 (WCCB Ch. 18 Charlotte, NC)—1000-w, lat. 30° 24' 49", long. 86° 37' 40".
- ★ **Fort Walton Beach—W56AW**, WTVY Inc., Box 1089, Dothan, AL 36302 (WTVY Ch. 4 Dothan, AL)—100-w.
- Immokalee & Lehigh Acres—W77AC**, Leeco TV Inc., 170 Oakley Ave., North Fort Myers, FL (WSVN Ch. 7 Miami-Fort Lauderdale)—100-w, lat. 26° 28' 45", long. 81° 25' 55".
- Immokalee & Lehigh Acres—W79AM**, Leeco TV Inc., 170 Oakley Ave., North Fort Myers, FL (WPLG Ch. 10 Miami)—100-w, lat. 26° 28' 45", long. 81° 25' 55".
- Inverness—W17BA**, WTOG-TV Inc., 3415 University Ave. West, St. Paul, MN 55114 (WTOG Ch. 44 St. Petersburg-Tampa)—100-w, lat. 28° 53' 00", long. 82° 22' 59".
- ★ **Jacksonville—W41BE**, WCCB TV Inc., One Television Place, Charlotte, NC 28205 (WCCB Ch. 18 Charlotte, NC)—1000-w, lat. 30° 19' 33", long. 81° 39' 32".
- Key West—W31AB**, Board of County Commissioners-Monroe County, Box 140, Rte. 2, Summerland Keys, FL (WPBT Ch. 2 Miami-Fort Lauderdale)—100-w, lat. 24° 34' 58", long. 81° 46' 00".
- Key West—W39AC**, Board of County Commissioners-Monroe County, Box 140, Rte. 2, Summerland Keys, FL (WTVJ Ch. 4 Miami-Fort Lauderdale)—100-w, lat. 24° 34' 58", long. 81° 46' 00".
- Key West—W44AC**, Board of County Commissioners-Monroe County, Box 140, Rte. 2, Summerland Keys, FL (WCIX Ch. 6 Miami)—100-w, lat. 24° 34' 58", long. 81° 46' 00".
- ★ **Key West—W49AE**, Board of County Commissioners-Monroe County, Box 140, Rte. 2, Summerland Keys, FL (WSVN Ch. 7 Miami-Fort Lauderdale)—100-w, lat. 24° 34' 19", long. 81° 44' 55".
- Key West—W66AN**, Board of County Commissioners-Monroe County, Box 140, Rte. 2, Summerland Keys, FL (WPLG Ch. 10 Miami)—100-w, lat. 24° 34' 58", long. 81° 46' 00".
- Lehigh Acres—See W77AC**, Immokalee.
- Lehigh Acres—See W79AM**, Immokalee.
- Marathon—W30AB**, Board of County Commissioners-Monroe County, Box 140, Rte. 2, Summerland Keys, FL (WPBT Ch. 2 Miami-Fort Lauderdale)—100-w, lat. 24° 45' 35", long. 80° 57' 22".
- Marathon—W38AA**, Board of County Commissioners-Monroe County, Box 140, Rte. 2, Summerland Keys, FL (WTVJ Ch. 4 Miami-Fort Lauderdale)—100-w, lat. 24° 45' 35", long. 80° 57' 22".
- Marathon—W63AL**, Board of County Commissioners-Monroe County, Box 140, Rte. 2, Summerland Keys, FL (WCIX Ch. 6 Miami)—100-w, lat. 24° 45' 35", long. 80° 57' 22". Requests change to Ch. 25.
- Marathon—W65AP**, Board of County Commissioners-Monroe County, Box 140, Rte. 2, Summerland Keys, FL (WSVN Ch. 7 Miami-Fort Lauderdale)—100-w, lat. 24° 45' 35", long. 80° 57' 22".
- Marathon—W68AI**, Board of County Commissioners-Monroe County, Box 140, Rte. 2, Summerland Keys, FL (WPLG Ch. 10 Miami)—100-w, lat. 24° 45' 35", long. 80° 57' 22".
- Matecumbe—W27AY**, Board of County Commissioners-Monroe County, Box 140, Rte. 2, Summerland Keys, FL (WTVJ Ch. 4 Miami-Fort Lauderdale)—1000-w, lat. 24° 56' 12", long. 80° 37' 02".
- Matecumbe—W32AB**, Board of County Commissioners-Monroe County, Box 140, Rte. 2, Summerland Keys, FL (WPBT Ch. 2 Miami-Fort Lauderdale)—1000-w, lat. 24° 56' 12", long. 80° 37' 02".
- Matecumbe—W40AA**, Board of County Commissioners-Monroe County, Box 140, Rte. 2, Summerland Keys, FL (WCIX Ch. 6 Miami)—1000-w, lat. 24° 56' 12", long. 80° 37' 02".
- Matecumbe—W43AD**, Board of County Commissioners-Monroe County, Box 140, Rte. 2, Summerland Keys, FL (WSVN Ch. 7 Miami-Fort Lauderdale)—100-w, lat. 24° 56' 12", long. 80° 37' 02". Requests change to 1000-w.
- Matecumbe—W59AJ**, Board of County Commissioners-Monroe County, Box 140, Rte. 2, Summerland Keys, FL (WPLG Ch. 10 Miami)—1000-w, lat. 24° 56' 12", long. 80° 37' 02".
- Melbourne & Palm Bay—W16AJ**, H & C Communications Inc., 540 Corporation Ave., Holly Hill, FL 32017 (WESH Ch. 2 Daytona Beach-Orlando)—1000-w, lat. 28° 02' 29", long. 80° 37' 12".
- Ocala—W23AR**, WTOG-TV Inc., 3415 University Ave. West, St. Paul, MN 55114 (WTOG Ch. 44 St. Petersburg-Tampa)—100-w, lat. 29° 16' 11", long. 82° 11' 20".
- Ocala—W57AN**, Gainesville Television Inc., 6220 NW 43rd St., Gainesville, FL (WCJB Ch. 20 Gainesville)—100-w, lat. 29° 12' 25", long. 82° 07' 55".
- Okeechobee—W61AP**, WTOG-TV Inc., 3415 University Ave. West, St. Paul, MN 55114 (WTOG Ch. 44 St. Petersburg-Tampa)—100-w, lat. 27° 11' 53", long. 80° 50' 33".
- Panama City & adjacent communities—W22AD**, State Board of Regents of Florida, Florida State U., 2565 Pottsdamer St., Tallahassee, FL 32304 (WFSU-TV Ch. 11 Tallahassee)—1000-w, lat. 30° 10' 06", long. 85° 42' 06".
- Rock Harbor—W54BB**, Board of County Commissioners-Monroe County, Box 140, Rte. 2, Summerland Keys, FL (WPLG Ch. 10 Miami)—100-w, lat. 25° 10' 25", long. 80° 22' 22".
- Rock Harbor—W61AI**, Board of County Commissioners-Monroe County, Box 140, Rte. 2, Summerland Keys, FL (WTVJ Ch. 4 Miami-Fort Lauderdale)—100-w, lat. 25° 10' 24", long. 80° 22' 21".
- Rock Harbor—W64AN**, Board of County Commissioners-Monroe County, Box 140, Rte. 2, Summerland Keys, FL (WCIX Ch. 6 Miami)—100-w, lat. 25° 14' 07", long. 80° 19' 35".
- Rock Harbor—W67AP**, Board of County Commissioners-Monroe County, Box 140, Rte. 2, Summerland Keys, FL (WSVN Ch. 7 Miami-Fort Lauderdale)—100-w, lat. 25° 14' 07", long. 80° 19' 35".
- ★ **Sebring—W27AE**, Hubbard Bcstg. Inc., 365 105th Terrace NE, St. Petersburg, FL 33702 (WTOG Ch. 44 St. Petersburg-Tampa)—1000-w, lat. 27° 57' 15", long. 81° 24' 16".
- Stuart—See W38AS**, Fort Pierce.
- Tallahassee—W17AB**, Phipps Communications Inc., Box 3048, Tallahassee, FL 32315 (WCTV Ch. 6 Tallahassee-Thomasville, GA)—1000-w. Note: Licensed as LPTV.
- Tampa—W57BA**, Channel America LPTV Holdings Inc., Suite 804, 24 W. 57th St., New York, NY 10019 (KTBN-TV Ch. 40 Santa Ana-Los Angeles, CA via satellite)—1000-w, lat. 27° 56' 50", long. 82° 27' 35". Note: Licensed as LPTV.
- Tampa—W61BL**, Bahia Honda Inc., 12100 SW 87th Ave., Miami, FL. 100-w, lat. 27° 56' 50", long. 82° 27' 35".
- Vero Beach—See W38AS**, Fort Pierce.
- ★ **Vero Beach—W50AW**, Malrite Communications Group Inc., 1200 Statler Office Tower, Cleveland, OH 44115 (WFLX Ch. 29 West Palm Beach)—861-w, lat. 27° 32' 46", long. 80° 22' 08".
- Vero Beach—W53AH**, Malrite of Florida Inc., 4119 W. Blue Heron Blvd., West Palm Beach, FL 33404 (WFLX Ch. 29 West Palm Beach)—1-w, lat. 27° 32' 46", long. 80° 22' 08". Note: Licensed as LPTV.
- Vero Beach—W64AX**, Scripps Howard Inc., 622 N. Flagler Dr., West Palm Beach, FL 33480 (WPTV Ch. 5 Palm Beach)—100-w, lat. 27° 36' 36", long. 80° 27' 15".
- ★ **West Palm Beach—W47BG**, Treasure Coast Educational Bcstg. Inc., 1101 S. Olive Ave., West Palm Beach, FL 33401 (WTCE Ch. 21 Fort Pierce)—1000-w, lat. 26° 56' 22", long. 80° 07' 04".
- White Springs—W70BB**, White Springs Bcstg. Co. Inc., Box 968, Alachua, FL (WJKS Ch. 17 Jacksonville)—2.5-w, lat. 30° 19' 06", long. 82° 43' 22".

GEORGIA

- Carnesville—W52AA**, Georgia Public Telecommunications Commission, 1540 Stewart Ave. SW, Atlanta, GA 30310 (WCES-TV Ch. 20 Wrens-Augusta)—1000-w, lat. 34° 21' 38", long. 83° 12' 51".
- Carrollton—W49AD**, Georgia Public Telecommunications Commission, 1540 Stewart Ave. SW, Atlanta, GA 30310 (WJSP-TV Ch. 28 Columbus-Warm Springs)—1000-w, lat. 33° 33' 50", long. 85° 01' 04".
- Cedartown—W65AD**, Georgia Public Telecommunications Commission, 1540 Stewart Ave. SW, Atlanta, GA 30310 (WCLP-TV Ch. 18 Chatsworth-Dalton)—100-w, lat. 34° 04' 09", long. 85° 14' 50".
- Clayton & Mountain City—W06AE**, Pulitzer Bcstg. Co., Box TV 4, Greenville, SC 29602 (WYFF-TV Ch. 4 Greenville-Spartanburg, SC & Asheville, NC)—1-w, lat. 34° 54' 24", long. 83° 24' 56".
- Clayton & Mountain City—W09AE**, Spartan Radiocasting Co., Box 1717, Spartanburg, SC 29304 (WSPA-TV Ch. 7 Greenville-Spartanburg, SC & Asheville, NC)—1-w, lat. 34° 54' 24", long. 83° 24' 56".
- Columbus—W48AB**, Georgia Public Telecommunications Commission, 1540 Stewart Ave. SW, Atlanta, GA 30310 (WJSP-TV Ch. 28 Columbus-Warm Springs)—1000-w, lat. 32° 27' 24", long. 84° 53' 57".
- Dade County—See W51AB**, Flintstone.
- Draketown—W27AA**, Georgia Public Telecommunications Commission, 1540 Stewart Ave. SW, Atlanta, GA 30310 (WCLP-TV Ch. 18 Chatsworth-Dalton)—1000-w, lat. 33° 49' 51", long. 85° 06' 50".
- Elberton—W60AE**, Georgia Public Telecommunications Commission, 1540 Stewart Ave. SW, Atlanta, GA 30310 (WCES-TV Ch. 20 Wrens-Augusta)—1000-w, lat. 34° 06' 34", long. 82° 53' 01".
- Flintstone and rural areas of Dade & Walker Counties—W51AB**, Georgia Public Telecommunications Commission, 1540 Stewart Ave. SW, Atlanta, GA 30310 (WCLP-TV Ch. 18 Chatsworth-Dalton)—100-w, lat. 34° 57' 07", long. 85° 22' 58".
- Hartwell & Royston—W22AC**, Georgia Public Telecommunications Commission, 1540 Stewart Ave. SW, Atlanta, GA 30310

(WCES-TV Ch. 20 Wrens-Augusta)—100-w, lat. 34° 18' 45", long. 82° 56' 15".

Hiawassee—W50AB, Georgia Public Telecommunications Commission, 1540 Stewart Ave. SW, Atlanta, GA 30310 (WCLP-TV Ch. 18 Chatsworth-Dalton)—100-w, lat. 34° 57' 15", long. 83° 43' 47".

Hiawassee & Macedonia Community, GA & Hayesville, NC—W07BB, Tri-County TV Booster Inc., Box 158, Hiawassee, GA (WSB-TV Ch. 2 Atlanta)—1-w, lat. 34° 57' 15", long. 83° 43' 48".

Hiawassee & Macedonia Community, GA & Hayesville, NC—W13AX, Tri-County TV Booster Inc., Box 158, Hiawassee, GA (WXIA-TV Ch. 11 Atlanta)—1-w, lat. 34° 57' 15", long. 83° 43' 48".

Hiawassee & Macedonia Community, GA & Hayesville, NC—W10AM, Tri-County TV Booster Inc., Box 158, Hiawassee, GA (WAGA-TV Ch. 5 Atlanta)—1-w, lat. 34° 57' 15", long. 83° 43' 48".

Hiawassee & Young Harris, GA & Hayesville, NC—W67AH, Tri-County TV Booster Inc., Box 158, Hiawassee, GA (WTBS Ch. 17 Atlanta)—100-w, lat. 34° 59' 57", long. 83° 51' 34".

Lafayette—W35AA, Georgia Public Telecommunications Commission, 1540 Stewart Ave. SW, Atlanta, GA 30310 (WCLP-TV Ch. 18 Chatsworth-Dalton)—100-w, lat. 34° 41' 37", long. 85° 16' 14".

Macedonia Community—See W07BB, Hayesville.

Macedonia Community—See W10AM, Hayesville.

Macedonia Community—See W13AX, Hayesville.

Mountain City—See W06AE, Clayton.

Mountain City—See W09AE, Clayton.

Royston—See W22AC, Hartwell.

Toccoa—W68AF, Georgia Public Telecommunications Commission, 1540 Stewart Ave. SW, Atlanta, GA 30310 (WCES-TV Ch. 20 Wrens-Augusta)—100-w, lat. 34° 36' 32", long. 83° 21' 51".

Walker County—See W51AB, Flintstone.

Young Harris—W04BJ, Georgia Public Telecommunications Commission, 1540 Stewart Ave. SW, Atlanta, GA 30310 (WCLP-TV Ch. 18 Chatsworth-Dalton)—100-w, lat. 34° 55' 22", long. 83° 50' 26".

Young Harris—W07BE, Tri-County TV Booster Inc., Box 158, Hiawassee, GA (WXIA-TV Ch. 11 Atlanta)—1-w, lat. 34° 56' 18", long. 83° 55' 02".

Young Harris—W10AQ, Tri-County TV Booster Inc., Box 158, Hiawassee, GA (WAGA-TV Ch. 5 Atlanta)—1-w, lat. 34° 56' 18", long. 83° 55' 02".

Young Harris—W13AY, Tri-County TV Booster Inc., Box 158, Hiawassee, GA (WSB-TV Ch. 2 Atlanta)—1-w, lat. 34° 56' 18", long. 83° 55' 02".

Young Harris—See W67AH, Hiawassee.

HAWAII

Anahola—K63AZ, Hawaii Public Bcstg. Authority, 2350 Dole St., Honolulu, HI 96822 (KHET Ch. 11 Honolulu)—100-w, lat. 22° 08' 22", long. 159° 19' 14".

Hakalau—K67BA, Hawaii Public Bcstg. Authority, 2350 Dole St., Honolulu, HI 96822 (KMEB-TV Ch. 10 Wailuku, Maui)—100-w, lat. 19° 54' 55", long. 155° 11' 07".

Hanalei & Princeville—K68BE, Hawaii Public Bcstg. Authority, 2350 Dole St., Honolulu, HI 96822 (KHET Ch. 11 Honolulu)—23-w, lat. 22° 12' 40", long. 159° 28' 23".

Hanalei, Kauai County & Princeville—K03EB, Princeville at Hanalei Community Assn., Box 121, Hanalei, HI (KGMB Ch. 9 Honolulu)—10-w, lat. 22° 13' 35", long. 159° 23' 52".

Hawaiian Ocean View Estates—K69CF, Hawaii Public Bcstg. Authority, 2350 Dole St., Honolulu, HI 96822 (KMEB-TV Ch. 10 Wailuku, Maui)—100-w, lat. 19° 00' 19", long. 155° 40' 39".

Hilo—K04FE, Hawaii Public Bcstg. Authority, 2350 Dole St., Honolulu, HI 96822 (KMEB-TV Ch. 10 Wailuku, Maui)—100-w, lat. 19° 43' 56", long. 155° 01' 00".

★ **Hilo**—K45CT, Ka'ikena Lani TV Corp., 315 Sand Island Rd., Honolulu, HI 96819 (KFVE Ch. 5 Honolulu)—850-w, lat. 19° 35' 19", long. 155° 27' 10".

Kailua—See K38AN, Kaneohe.

★ **Kailua Kona**—K63DZ, Ka'ikena Lani TV Corp., 315 Sand Island Rd., Honolulu, HI 96819 (KFVE Ch. 5 Honolulu)—75-w, lat. 19° 31' 10", long. 155° 55' 08".

Kamuela—See K63BP, Waimea.

★ **Kaneohe & Kailua**—K38AN, Hawaii Public Bcstg. Authority, 2350 Dole St., Honolulu, HI 96822 (KMEB-TV Ch. 10 Wailuku, Maui)—1000-w, lat. 21° 27' 24", long. 157° 44' 10".

Kauai—K65BV, Channel 13 Club of Kauai Inc., 3259 Hiroka St., Lihue, Kauai, HI 96766 (KHNL Ch. 13 Honolulu)—100-w, lat. 21° 58' 41", long. 159° 29' 55".

Kauai County—See K03EB, Hanalei.

Kaunakani—K63AI, Hawaii Public Bcstg. Authority, 2350 Dole St., Honolulu, HI 96822 (KHET Ch. 11 Honolulu)—20-w, lat. 21° 56' 27", long. 159° 32' 25".

Kilauea—K62AQ, Hawaii Public Bcstg. Authority, 2350 Dole St., Honolulu, HI 96822 (KHET Ch. 11 Honolulu)—100-w, lat. 22° 13' 30", long. 159° 23' 44".

Kilauea Military Camp—K56BD, Hawaii Public Bcstg. Authority, 2350 Dole St., Honolulu, HI 96822 (KMEB-TV Ch. 10 Wailuku, Maui)—10-w, lat. 19° 31' 25", long. 155° 18' 06".

Lihue—K51BB, Tak Communications Inc., 1290 Ala Moana Blvd., Honolulu, HI 96814 (KITV Ch. 4 Honolulu)—100-w, lat. 21° 58' 41", long. 159° 29' 55".

Lihue—K55EY, Burnham Bcstg. Co. Ltd. Partnership, Suite 501, 615 Piikoi St., Honolulu, HI 96814 (KHON-TV Ch. 2

Honolulu)—100-w, lat. 21° 58' 41", long. 159° 29' 55".

Lihue—K67AV, Hawaii Public Bcstg. Authority, 2350 Dole St., Honolulu, HI 96822 (KHET Ch. 11 Honolulu)—100-w, lat. 21° 58' 41", long. 159° 29' 55".

Lihue—K69BZ, Lee Enterprises Inc., 130 E. 2nd St., Davenport, IA 52801 (KGMB Ch. 9 Honolulu)—1000-w, lat. 21° 58' 41", long. 159° 29' 55".

Naalehu & Pahala—K63BB, Hawaii Public Bcstg. Authority, 2350 Dole St., Honolulu, HI 96822 (KMEB-TV Ch. 10 Wailuku, Maui)—10-w, lat. 19° 02' 40", long. 155° 35' 00".

Naalehu & Pahala—K74BA, Tak Communications, Naniloa Hotel, Hilo, HI 96720 (KHVO Ch. 13 Hilo)—10-w, lat. 19° 02' 40", long. 155° 35' 00".

Naalehu & volcano area—K70BS, Tak Communications Inc., 1290 Ala Moana Blvd., Honolulu, HI 96814 (KHVO Ch. 13 Hilo)—10-w, lat. 19° 31' 25", long. 155° 18' 06".

Pahala—See K63BB, Naalehu.

Pahala—See K74BA, Naalehu.

Princeville—See K03EB, Hanalei.

Princeville—See K68BE, Hanalei.

★ **Princeville at Hanalei**—K56AP, Princeville at Hanalei Community Assn., Box 121, Hanalei, HI (KITV Ch. 4 Honolulu)—100-w, lat. 22° 13' 35", long. 159° 23' 52".

Wailua—K63AA, Hawaii Public Bcstg. Authority, 2350 Dole St., Honolulu, HI 96822 (KHET Ch. 11 Honolulu)—100-w, lat. 21° 30' 44", long. 158° 08' 48".

Waianae Coast Oahu—K56AS, City & County of Honolulu, 650 S. King St., Honolulu, HI. 100-w, lat. 21° 23' 22", long. 158° 06' 30".

Waianae Coast Oahu—K58AN, City & County of Honolulu, 650 S. King St., Honolulu, HI (KITV Ch. 4 Honolulu)—100-w, lat. 21° 23' 22", long. 158° 06' 30".

Waianae Coast Oahu—K60AW, City & County of Honolulu, 650 S. King St., Honolulu, HI (KHET Ch. 11 Honolulu)—100-w, lat. 21° 23' 22", long. 158° 06' 30".

Waianae Coast Oahu—K66AU, City & County of Honolulu, 650 S. King St., Honolulu, HI (KHNL Ch. 13 Honolulu)—100-w, lat. 21° 23' 22", long. 158° 06' 30".

Waianae Coast Oahu—K68AY, City & County of Honolulu, 650 S. King St., Honolulu, HI (KGMB Ch. 9 Honolulu)—100-w, lat. 21° 23' 22", long. 158° 06' 30".

Wailuku—K21AG, Le Sea Bcstg. Corp., Box 1400, Honolulu, HI 96817 (KWHE Ch. 14 Honolulu)—1000-w, lat. 20° 49' 24", long. 156° 27' 27".

★ **Wailuku**—K26CX, Ka'ikena Lani TV Corp., 315 Sand Island Rd., Honolulu, HI 96819 (KFVE Ch. 5 Honolulu)—1000-w, lat. 20° 42' 40", long. 156° 15' 29".

★ **Waimea**—K34BY, Hawaii Public Bcstg. Authority, 2350 Dole St., Honolulu, HI 96822 (KMEB-TV Ch. 10 Wailuku, Maui)—100-w, lat. 19° 53' 09", long. 155° 39' 28".

Waimea—K57BI, Lee Enterprises Inc., 130 E. 2nd St., Davenport, IA 52801 (KGMB Ch. 9 Honolulu)—20-w, lat. 21° 56' 27", long. 159° 32' 25".

★ **Waimea (Kamuela)**—K63BP, Hawaii Public Bcstg. Authority, 2350 Dole St., Honolulu, HI 96822 (KMEB-TV Ch. 10 Wailuku, Maui)—100-w, lat. 19° 56' 34", long. 155° 41' 25".

Waimea (Kamuela)—K63DT, Hawaii Public Bcstg. Authority, 2350 Dole St., Honolulu, HI 96822 (KMEB-TV Ch. 10 Wailuku, Maui)—100-w, lat. 19° 53' 09", long. 155° 39' 28".

Waipake—K66AY, Hawaii Public Bcstg. Authority, 2350 Dole St., Honolulu, HI 96822 (KHET Ch. 11 Honolulu)—10-w, lat. 22° 11' 19", long. 159° 19' 60".

IDAHO

Ahsahka—K11DK, Riverside TV Inc., Rte. 1, Orofino, ID (KHQ-TV Ch. 6 Spokane, WA)—1-w, lat. 46° 31' 28", long. 116° 22' 32".

Ahsahka—K13EG, Riverside TV Inc., Rte. 1, Orofino, ID (KREM-TV Ch. 2 Spokane, WA)—1-w, lat. 46° 31' 28", long. 116° 22' 32".

Ahsahka & Riverside—K08DU, Riverside TV Inc., Rte. 1, Orofino, ID (KXLY-TV Ch. 4 Spokane, WA)—1-w, lat. 46° 31' 28", long. 116° 22' 32".

Albion, Burley, Heyburn, Oakley, Paul & Rupert—K14IC, State Board of Education, c/o KISU-TV, Box 8111, Pocatello, ID 83209 (KISU-TV Ch. 10 Pocatello)—100-w, lat. 42° 18' 04", long. 113° 38' 44".

Albion, Burley & Rupert—K61AP, The Post Co., Box 2148, Idaho Falls, ID 83401 (KIFI-TV Ch. 8 Idaho Falls-Pocatello-Blackfoot)—100-w, lat. 42° 26' 08", long. 113° 37' 24".

Albion, Elba & Rupert—K65AZ, Retlaw Enterprises Inc., 1255 E. 17th St., Idaho Falls, ID 83401 (KIDK Ch. 3 Idaho Falls-Pocatello-Blackfoot)—100-w, lat. 42° 26' 08", long. 113° 37' 24".

Albion, Elba, Idaho rural area & Malta—K09IR, KMVT Bcstg. Inc., 1100 Blue Lakes Blvd. N, Twin Falls, ID 83301 (KMVT Ch. 11 Twin Falls)—1-w, lat. 42° 21' 44", long. 113° 27' 13".

Ashton—K05HQ, Ambassador Media Corp., 7600 Potomac Falls Rd., McLean, VA 22102 (KPVI Ch. 6 Pocatello-Blackfoot-Idaho Falls)—5-w, lat. 44° 03' 20", long. 111° 00' 09". Requests change to 10-w.

Baker—See K09SD, Lemhi.

Baker & Tendoy—K55AI, Salmon TV Translator District, Box 2308, Salmon, ID 83467 (KIDK Ch. 3 Idaho Falls-Pocatello-Blackfoot)—100-w, lat. 44° 55' 30", long. 113° 34' 40".

Baker, Lemhi & Lemhi Valley—K05BE, Ramsey Mountain TV Assn., Lemhi

Translators—Idaho

- Valley, ID (KIDK Ch. 3 Idaho Falls-Pocatello-Blackfoot)—10-w, lat. 44° 52' 30", long. 113° 34' 40".
- Bancroft, Grace & Soda Springs**—K07BK, Caribou County TV Assn., 398 N. Monsanto Blvd., Soda Springs, ID 83276 (KUTV Ch. 2 Salt Lake City, UT)—1-w, lat. 42° 37' 48", long. 111° 41' 00".
- Bancroft, Grace & Soda Springs**—K09ID, Caribou County TV Assn., 398 N. Monsanto Blvd., Soda Springs, ID 83276 (KIDK Ch. 3 Idaho Falls-Pocatello-Blackfoot)—1-w, lat. 42° 37' 48", long. 111° 41' 00".
- Bancroft, Grace & Soda Springs**—K11BC, Caribou County TV Assn., 398 N. Monsanto Blvd., Soda Springs, ID 83276 (KTVX Ch. 4 Salt Lake City, UT)—10-w, lat. 42° 37' 48", long. 111° 41' 00".
- ★ **Bancroft, Grace & Soda Springs**—K12LK, Caribou County TV Assn., 398 N. Monsanto Blvd., Soda Springs, ID 83276 (KISU-TV Ch. 10 Pocatello)—10-w, lat. 42° 37' 48", long. 111° 41' 00".
- Bancroft, Grace & Soda Springs**—K13AY, Caribou County TV Assn., 398 N. Monsanto Blvd., Soda Springs, ID 83276 (KSL-TV Ch. 5 Salt Lake City, UT)—10-w, lat. 42° 37' 48", long. 111° 41' 00".
- Bear Lake County**—See K09PL, Dingle.
- Bear Lake County**—See K11PP, Dingle.
- Bear Lake County**—See K13QY, Dingle.
- Blackfoot**—K13VI, William L. Armstrong, 7600 Potomac Falls Rd., McLean, VA 22102 (KPVI Ch. 6 Pocatello-Blackfoot-Idaho Falls), lat. 43° 11' 54", long. 112° 21' 22". Note: Licensed as LPTV.
- Blackrock**—See K11AG, Inkom.
- Blackrock**—See K13AH, Inkom.
- Blackrock & Inkom**—K07NO, Inkom TV Assn., Box 100, Inkom, ID (KPVI Ch. 6 Pocatello-Blackfoot-Idaho Falls)—10-w, lat. 42° 46' 38", long. 112° 10' 00".
- Boise & Collister**—K13ST, King Bcstg. Co., Box 7, Boise, ID 83707 (KTVB Ch. 7 Boise)—1-w, lat. 43° 36' 57", long. 116° 12' 09".
- Bonnors Ferry**—K56AB, Boundary County TV Translator District, c/o Bob Bradford, Box 66285, Seattle, WA 98166 (KSPS-TV Ch. 7 Spokane, WA)—100-w, lat. 48° 36' 37", long. 116° 15' 24".
- Bonnors Ferry**—K598W, Regents of U. of Idaho, Radio-TV Center, U. of Idaho, Moscow, ID 83843 (KUID-TV Ch. 12 Moscow)—100-w, lat. 48° 36' 37", long. 116° 15' 24".
- Bonnors Ferry & Naples**—K09HK, Boundary County TV Translator District, Box 66285, Seattle, WA 98166 (KREM-TV Ch. 2 Spokane, WA)—10-w, lat. 48° 36' 37", long. 116° 15' 24".
- Bonnors Ferry & Naples**—K11HM, Boundary County TV Translator District, Box 66285, Seattle, WA (KXLY-TV Ch. 4 Spokane, WA)—10-w, lat. 48° 36' 37", long. 116° 15' 24".
- Bonnors Ferry & Naples**—K13HQ, Boundary County TV Translator District, Box 66285, Seattle, WA 98166 (KHQ-TV Ch. 6 Spokane, WA)—10-w, lat. 48° 36' 37", long. 116° 15' 24".
- ★ **Bonnors Ferry & Naples**—K67DI, Boundary County TV Translator District, c/o Bob Bradford, Box 66285, Seattle, WA 98166 (KAYU-TV Ch. 28 Spokane, WA)—100-w, lat. 48° 36' 37", long. 116° 15' 24".
- Brownlee Creek**—See K11PD, Brownlee Power Plant.
- Brownlee Power Plant & Brownlee Creek farming area, ID & Halfway, OR**—K11PD, Idaho Power Co., Box 770, Boise, ID (KBCI-TV Ch. 2 Boise)—5-w, lat. 44° 47' 51", long. 116° 53' 06".
- Brownlee Power Plant, ID & Halfway, OR**—K13QL, Idaho Power Co., Box 770, Boise, ID (KTVB Ch. 7 Boise)—5-w, lat. 44° 47' 51", long. 116° 53' 06".
- Brownlee, ID & Halfway, OR**—K09OP, Idaho Power Co., Box 770, Boise, ID (KIVI Ch. 6 Nampa-Boise-Caldwell)—5-w, lat. 44° 47' 51", long. 116° 53' 06".
- Burley**—K07UL, William L. Armstrong, 7600 Potomac Falls Rd., McLean, VA 22102 (KPVI Ch. 6 Pocatello-Blackfoot-Idaho Falls), lat. 42° 32' 38", long. 113° 47' 56". Note: Licensed as LPTV.
- Burley**—See K14IC, Albion.
- Burley**—See K61AP, Albion.
- Burley & Rupert area**—K638X, Ambassador Media Corp., 7600 Potomac Falls Rd., McLean, VA 22102 (KPVI Ch. 6 Pocatello-Blackfoot-Idaho Falls)—1000-w, lat. 42° 26' 08", long. 113° 37' 24".
- Burley, Rupert & Albion**—K59CC, KMVT Bcstg. Inc., 1100 Blue Lakes Blvd. N, Twin Falls, ID 83301 (KMVT Ch. 11 Twin Falls)—100-w, lat. 42° 26' 08", long. 113° 37' 24".
- Cambridge**—K09HN, Eugene Television Inc., Box 2, Boise, ID 83707 (KBCI-TV Ch. 2 Boise)—1-w, lat. 44° 31' 59", long. 116° 39' 22".
- Cambridge & Midvale**—K05DC, King Bcstg. Co., Box 7, Boise, ID 83707 (KTVB Ch. 7 Boise)—1-w, lat. 44° 31' 59", long. 116° 39' 22".
- Cambridge & Midvale**—K11PB, State Board of Education, Boise State U., 1910 University Blvd., Boise, ID 83725 (KAID Ch. 4 Boise)—1-w, lat. 44° 31' 59", long. 116° 39' 22".
- Cascade**—K09LO, State Board of Education, Boise State U., 1910 University Blvd., Boise, ID 83725 (KAID Ch. 4 Boise)—1-w, lat. 44° 31' 25", long. 116° 02' 50".
- Cascade**—K11GR, Eugene Television Inc., Box 2, Boise, ID 83707 (KBCI-TV Ch. 2 Boise)—1-w, lat. 44° 31' 25", long. 116° 02' 50".
- Cascade**—K13GO, King Bcstg. Co., Box 7, Boise, ID 83707 (KTVB Ch. 7 Boise)—1-w, lat. 44° 31' 25", long. 116° 02' 50".
- ★ **Cascade, McCall & New Meadows**—K08JW, No Business TV Assn., Box 243, New Meadows, ID (KIVI Ch. 6 Nampa-Boise-Caldwell)—10-w, lat. 44° 45' 53", long. 116° 11' 41".
- Challis**—K05CJ, The Post Co., Box 2148, Idaho Falls, ID 83401 (KIFI-TV Ch. 8 Idaho Falls-Pocatello-Blackfoot)—1-w, lat. 44° 32' 46", long. 114° 04' 57".
- Challis**—K10AW, Retlaw Enterprises Inc., 1255 E. 17th St., Idaho Falls, ID 83401 (KIDK Ch. 3 Idaho Falls-Pocatello-Blackfoot)—10-w, lat. 44° 32' 46", long. 114° 04' 57".
- Challis & Ellis rural area**—K12LS, State Board of Education, c/o KISU-TV, Box 8111, Pocatello, ID 83209 (KISU-TV Ch. 10 Pocatello)—10-w, lat. 44° 32' 45", long. 114° 04' 50".
- Clayton**—K10JR, Clayton Community TV, General Delivery, Clayton, ID (KIVI Ch. 6 Nampa-Boise-Caldwell)—1-w, lat. 44° 17' 20", long. 114° 25' 20".
- Clayton & rural area (west)**—K05AL, Clayton Community TV, General Delivery, Clayton, ID (KIDK Ch. 3 Idaho Falls-Pocatello-Blackfoot)—1-w, lat. 44° 20' 36", long. 114° 25' 36".
- Clearwater River (middle fork)**—K11HZ, Middle Fork TV, Star Rte., Kooskia, ID (KHQ-TV Ch. 6 Spokane, WA)—1-w, lat. 46° 08' 44", long. 115° 47' 40".
- Clearwater River (middle fork)**—K13ED, Middle Fork TV, Star Rte., Kooskia, ID (KXLY-TV Ch. 4 Spokane, WA)—1-w, lat. 46° 08' 44", long. 115° 47' 40".
- Clifton**—K08DO, Clifton City Corp., Box 26, Clifton, ID (KUTV Ch. 2 Salt Lake City, UT)—1-w, lat. 42° 11' 28", long. 111° 58' 30".
- Clifton**—K10DZ, Clifton City Corp., Box 26, Clifton, ID (KTVX Ch. 4 Salt Lake City, UT)—1-w, lat. 42° 11' 28", long. 111° 58' 30".
- Clifton**—K13DZ, Clifton City Corp., Box 26, Clifton, ID (KSL-TV Ch. 5 Salt Lake City, UT)—1-w, lat. 42° 11' 28", long. 111° 58' 30".
- Coeur d'Alene & Post Falls**—K26AD, Regents of U. of Idaho, Radio-TV Center, U. of Idaho, Moscow, ID 83843 (KUID-TV Ch. 12 Moscow)—100-w, lat. 47° 39' 45", long. 116° 57' 13".
- Collister**—See K13ST, Boise.
- Coolin, Nordman & surrounding Priest Lake**—K10KR, Priest Lake Translator District, Box 77, Coolin, ID (KXLY-TV Ch. 4 Spokane, WA)—10-w, lat. 48° 35' 38", long. 116° 54' 30".
- Coolin, Nordman & surrounding Priest Lake area**—K05GL, Priest Lake Translator District, Box 77, Coolin, ID (KSPS-TV Ch. 7 Spokane, WA)—10-w, lat. 48° 35' 38", long. 116° 54' 30".
- Coolin, Nordman & surrounding Priest Lake area**—K08JH, Priest Lake Translator District, Box 77, Coolin, ID (KREM-TV Ch. 2 Spokane, WA)—10-w, lat. 48° 35' 38", long. 116° 54' 30".
- Coolin, Nordman & surrounding Priest Lake area**—K12LF, Priest Lake Translator District, Box 77, Coolin, ID (KHQ-TV Ch. 6 Spokane, WA)—10-w, lat. 48° 35' 38", long. 116° 54' 30".
- ★ **Cottonwood**—K39CT, New Life Bcstg. Co., Star Rte., Craigmont, ID 83523 (K66CE Clarkston, WA)—1000-w, lat. 46° 04' 09", long. 116° 27' 54".
- Cottonwood**—See K69AK, Craigmont & Nezperce.
- Cottonwood Creek area**—K09NQ, Cottonwood Creek TV, Culesac, ID (KHQ-TV Ch. 6 Spokane, WA)—1-w, lat. 46° 26' 39", long. 116° 04' 04".
- Cottonwood Creek area**—K11NX, Cottonwood Creek TV, Culesac, ID (KXLY-TV Ch. 4 Spokane, WA)—1-w, lat. 46° 26' 39", long. 116° 04' 04".
- Cottonwood Creek area**—K1300, Cottonwood Creek TV, Culesac, ID (KREM-TV Ch. 2 Spokane, WA)—1-w, lat. 46° 26' 39", long. 116° 04' 04".
- Cottonwood, Craigmont, Grangeville & Nezperce**—K26CK, Central Idaho TV Inc., Box 10, 162 E. Main, Grangeville, ID 83530 (KXLY-TV Ch. 4 Spokane, WA)—100-w, lat. 46° 04' 09", long. 116° 27' 54".
- Cottonwood, Craigmont, Grangeville & Nezperce**—K43CI, Central Idaho TV Inc., Box 10, 162 E. Main, Grangeville, ID 83530 (KHQ-TV Ch. 6 Spokane, WA)—100-w, lat. 46° 04' 09", long. 116° 27' 54".
- Cottonwood, Craigmont, Grangeville & Nezperce**—K48DH, Central Idaho TV Inc., Box 10, 162 E. Main, Grangeville, ID 83530 (KREM-TV Ch. 2 Spokane, WA)—100-w, lat. 46° 04' 09", long. 116° 27' 54".
- Cottonwood, Craigmont, Grangeville & Nezperce**—K59BA, Regents of U. of Idaho, Radio-TV Center, U. of Idaho, Moscow, ID 83843 (KUID-TV Ch. 12 Moscow)—20-w, lat. 46° 04' 09", long. 116° 27' 54".
- Council**—K05GO, State Board of Education, Boise State U., 1910 University Blvd., Boise, ID 83725 (KAID Ch. 4 Boise)—5-w, lat. 44° 39' 48", long. 116° 26' 24".
- Council**—K09OA, Council Chamber of Commerce, 202 First Ave., Council, ID (KIVI Ch. 6 Nampa-Boise-Caldwell)—1-w, lat. 44° 39' 48", long. 116° 26' 24".
- Council**—K11HA, Council Chamber of Commerce, 202 First Ave., Council, ID (KBCI-TV Ch. 2 Boise)—1-w, lat. 44° 39' 48", long. 116° 26' 24".
- Council**—K13GW, Council Chamber of Commerce, 202 First Ave., Council, ID (KTVB Ch. 7 Boise)—1-w, lat. 44° 39' 48", long. 116° 26' 24".
- Craigmont**—See K26CK, Cottonwood.
- Craigmont**—See K43CI, Cottonwood.
- Craigmont**—See K48DH, Cottonwood.
- Craigmont**—See K59BA, Cottonwood.
- Craigmont & Nezperce**—K69AK, Central Idaho TV Inc., 158 E. Main St., Grangeville, ID 83530 (KLEW-TV Ch. 3 Lewiston)—20-w, lat. 46° 04' 09", long. 116° 27' 54".
- Crouch & Garden Valley**—K69CK, State Board of Education, Boise State U., 1910 University Blvd., Boise, ID 83725 (KAID Ch. 4 Boise)—10-w, lat. 44° 07' 33", long. 115° 59' 54".

Crouch rural area, Grimes Pass & Ranger Station—K08JA, Garden Valley Translator District, Garden Valley, ID (KIVI Ch. 6 Nampa-Boise-Caldwell)—1-w, lat. 44° 01' 48", long. 115° 49' 35".

Crouch rural area, Grimes Pass & Ranger Station—K11KS, Terrace Lakes Recreation Ranch Inc., Box 65, Garden Valley, ID (KBCI-TV Ch. 2 Boise)—1-w, lat. 44° 01' 48", long. 115° 49' 35".

Crouch rural area, Grimes Pass & Ranger Station—K13LB, Terrace Lakes Recreation Ranch Inc., Box 65, Garden Valley, ID (KTVB Ch. 7 Boise)—1-w, lat. 44° 01' 48", long. 115° 49' 35".

Crouch, Garden Valley & Terrace Lakes—K03ET, Garden Valley Translator District, Garden Valley, ID (KIVI Ch. 6 Nampa-Boise-Caldwell)—1-w, lat. 44° 07' 09", long. 116° 00' 28".

Crouch, Garden Valley & Terrace Lakes—K05EY, Terrace Lakes Recreation Ranch Inc., Box 65, Garden Valley, ID (KBCI-TV Ch. 2 Boise)—1-w, lat. 44° 07' 49", long. 116° 00' 28".

Crouch, Garden Valley & Terrace Lakes—K09LB, Terrace Lakes Recreation Ranch Inc., Box 65, Garden Valley, ID (KTVB Ch. 7 Boise)—1-w, lat. 44° 07' 49", long. 116° 00' 28".

Dietrich—See K13LR, Filer.

Dingle & Bear Lake County (rural)—K09PL, Bear Lake Valley TV Assn., Laketown, UT 84038 (KUTV Ch. 2 Salt Lake City, UT)—1-w, lat. 42° 19' 15", long. 111° 17' 12".

Dingle & Bear Lake County (rural)—K11PP, Bear Lake Valley TV Assn., Laketown, UT 84038 (KPVI Ch. 6 Pocatello-Blackfoot-Idaho Falls)—1-w, lat. 42° 19' 15", long. 111° 17' 12".

Dingle & Bear Lake County (rural)—K13QY, Bear Lake Valley TV Assn., Laketown, UT 84038 (KSL-TV Ch. 5 Salt Lake City, UT)—1-w, lat. 42° 19' 15", long. 111° 17' 12".

Driggs & Tetonia, ID & Alta, WY—K07QC, Grand Targhee, Big Valley Corp., Alta, WY via, Driggs, ID 83422 (KIDK Ch. 3 Idaho Falls-Pocatello-Blackfoot)—10-w, lat. 43° 47' 18", long. 110° 56' 02".

Driggs rural area, ID & Alta, WY—K02KD, Grand Targhee, Big Valley Corp., Alta, WY via, Driggs, ID 83422 (KPVI Ch. 6 Pocatello-Blackfoot-Idaho Falls)—10-w, lat. 43° 47' 42", long. 110° 52' 57".

Driggs, Tetonia & Victor—K13QE, State Board of Education, c/o KISU-TV, Box 8111, Pocatello, ID 83209 (KISU-TV Ch. 10 Pocatello)—10-w, lat. 43° 46' 08", long. 110° 59' 40".

Driggs, Victor & Tetonia—K05GU, Grand Targhee, Big Valley Corp., Alta, WY via, Driggs, ID 83422 (KIFI-TV Ch. 8 Idaho Falls-Pocatello-Blackfoot)—10-w, lat. 43° 47' 18", long. 110° 56' 02".

Elba—See K09IR, Albion.

Elba—See K65AZ, Albion.

Elk Bend—K07SZ, Elk Bend TV Unincorporated Assn., H/C 61, Box 48, Salmon, ID 83467 (KIFI-TV Ch. 8 Idaho Falls-Pocatello-Blackfoot)—1-w, lat. 44° 53' 57", long. 113° 57' 44".

Ellis—See K12LS, Challis.

Fairfield—K03FK, Camas County TV Translator Assn., Box 355, Fairfield, ID (KIVI Ch. 6 Nampa-Boise-Caldwell)—10-w, lat. 43° 17' 22", long. 114° 55' 24".

★**Fairfield**—K05GT, Camas County TV Translator Assn., Box 355, Fairfield, ID (KTVB Ch. 7 Boise)—10-w, lat. 43° 17' 22", long. 114° 55' 24".

★**Fairfield**—K09OZ, Camas County TV Translator Assn., Box 355, Fairfield, ID (KAID Ch. 4 Boise)—5-w, lat. 43° 17' 22", long. 114° 55' 24".

★**Fairfield**—K13QP, Camas County TV Translator Assn., Box 355, Fairfield, ID (KBCI-TV Ch. 2 Boise)—10-w, lat. 43° 17' 22", long. 114° 55' 24".

Ferdinand—K07CP, Ferdinand TV Service, Village of Ferdinand, Ferdinand, ID (XLY-TV Ch. 4 Spokane, WA)—1-w, lat. 46° 09' 06", long. 116° 24' 15".

Ferdinand—K09CK, Ferdinand TV Service, Village of Ferdinand, Ferdinand, ID (KREM-TV Ch. 2 Spokane, WA)—1-w, lat. 46° 09' 06", long. 116° 24' 15".

Ferdinand—K11CR, Ferdinand TV Service, Village of Ferdinand, Ferdinand, ID (KHQ-TV Ch. 6 Spokane, WA)—1-w, lat. 46° 09' 06", long. 116° 24' 15".

Filer, Hansen, Jerome, Kimberly, Twin Falls, Dietrich & Shoshone—K13LR, State Board of Education, Boise State U., 1910 University Blvd., Boise, ID 83725 (KAID Ch. 4 Boise)—100-w, lat. 42° 43' 48", long. 114° 24' 52".

Fish Creek, Lava Hot Springs & Portneuf River area—K11CP, Retlaw Enterprises Inc., 1255 E. 17th St., Idaho Falls, ID 83401 (KIDK Ch. 3 Idaho Falls-Pocatello-Blackfoot)—1-w, lat. 42° 36' 59", long. 112° 00' 08".

Fourth of July Creek & North Fork—K02CE, North Fork TV Assn., Box 1174, Salmon, ID (KIDK Ch. 3 Idaho Falls-Pocatello-Blackfoot)—10-w, lat. 45° 20' 50", long. 113° 54' 10".

Garden Valley—See K03ET, Crouch.

Garden Valley—See K05EY, Crouch.

Garden Valley—See K09LB, Crouch.

Garden Valley—See K69CK, Crouch.

Geneva & Raymond—K08HO, Thomas Fork Translator System, Geneva, ID (KUTV Ch. 2 Salt Lake City, UT)—1-w, lat. 42° 15' 57", long. 111° 00' 01".

Geneva & Raymond—K11FY, Thomas Fork Translator System, Geneva, ID (KSL-TV Ch. 5 Salt Lake City, UT)—1-w, lat. 42° 15' 57", long. 111° 00' 01".

Geneva & Raymond—K13MH, Thomas Fork Translator System, Geneva, ID (KPVI Ch. 6 Pocatello-Blackfoot-Idaho Falls)—10-w, lat. 42° 15' 57", long. 111° 00' 01".

Georgetown—K17CO, Bear Lake County TV District, 177 N. 4th St., Montpelier, ID 83254 (KPVI Ch. 6 Pocatello-Blackfoot-Idaho Falls)—3-w, lat. 42° 30' 00", long. 111° 20' 19".

Georgetown—K69CL, State Board of Education, c/o KISU-TV, Box 8111,

Pocatello, ID 83209 (KISU-TV Ch. 10 Pocatello)—1-w, lat. 42° 31' 11", long. 111° 24' 08".

Gibbonsville—K03FG, Lost Trail TV Assn., Star Rte., Gibbonsville, ID (KPAX-TV Ch. 8 Missoula, MT)—1-w, lat. 45° 28' 58", long. 113° 57' 06".

Gibbonsville—K05GG, Lost Trail TV Assn., Star Rte., Gibbonsville, ID (KECI-TV Ch. 13 Missoula, MT)—1-w, lat. 45° 28' 58", long. 113° 57' 06".

Glenns Ferry—K04EN, KMTV Bcstg. Inc., 1100 Blue Lakes Blvd. N, Twin Falls, ID 83301 (KMTV Ch. 11 Twin Falls)—1-w, lat. 42° 55' 37", long. 115° 21' 10".

Glenns Ferry—K05DD, King Bcstg. Co., Box 7, Boise, ID 83707 (KTVB Ch. 7 Boise)—1-w, lat. 42° 55' 37", long. 115° 21' 10".

Glenns Ferry—K09HS, Eugene Television Inc., Box 2, Boise, ID 83707 (KBCI-TV Ch. 2 Boise)—1-w, lat. 42° 55' 37", long. 115° 21' 10".

Glenns Ferry—K13QF, State Board of Education, Boise State U., 1910 University Blvd., Boise, ID 83725 (KAID Ch. 4 Boise)—10-w, lat. 42° 55' 37", long. 115° 21' 10".

Goldberg—See K02LR, May.

Grace—See K07BK, Bancroft.

Grace—See K09ID, Bancroft.

Grace—See K11BC, Bancroft.

Grace—See K12LK, Bancroft.

Grace—See K13AY, Bancroft.

Grangeville—K19BY, KAYU-TV Partners Ltd., 4600 S. Regal St., Spokane, WA 99223 (KAYU-TV Ch. 28 Spokane, WA)—100-w, lat. 46° 04' 09", long. 116° 27' 54".

Grangeville—See K26CK, Cottonwood.

Grangeville—See K43CI, Cottonwood.

Grangeville—See K48DH, Cottonwood.

Grangeville—See K59BA, Cottonwood.

Grangeville—See K69AK, Craigmont & Nezperce.

Grimes Pass—See K08JA, Crouch.

Grimes Pass—See K11KS, Crouch.

Grimes Pass—See K13LB, Crouch.

Hagerman—K57CC, KMTV Bcstg. Inc., 1100 Blue Lakes Blvd. N, Twin Falls, ID 83301 (KMTV Ch. 11 Twin Falls)—100-w, lat. 42° 50' 56", long. 114° 54' 44".

Hagerman—K61EA, Hagerman Translator District, Box 151, Hagerman, ID 83332 (K49AZ Ch. 49 Twin Falls)—100-w, lat. 42° 50' 56", long. 114° 54' 44".

Hagerman—K63AM, Hagerman Translator District, Box 151, Hagerman, ID 83332 (KBCI-TV Ch. 2 Boise)—100-w, lat. 42° 50' 56", long. 114° 54' 44".

Hagerman—K65AQ, Hagerman Translator District, Box 151, Hagerman, ID 83332 (KAID Ch. 4 Boise)—100-w, lat. 42° 50' 56", long. 114° 54' 44".

Hagerman—K67AT, Hagerman Translator District, Box 151, Hagerman, ID 83332 (KPVI Ch. 6 Pocatello-Blackfoot-Idaho Falls)—100-w, lat. 42° 50' 56", long. 114° 54' 44".

Hagerman—K69BD, Hagerman Translator District, Box 151, Hagerman, ID 83332 (KTVB Ch. 7 Boise)—100-w, lat. 42° 54' 44", long. 114° 54' 44".

★**Hailey**—K05HM, KMTV Bcstg. Inc., 1100 Blue Lakes Blvd. N, Twin Falls, ID 83301 (KMTV Ch. 11 Twin Falls)—1-w, lat. 43° 31' 27", long. 114° 17' 57".

Hailey—See K29BY, Ketchum.

Hailey, Ketchum & Sun Valley—K04EF, Eugene Television Inc., Box 2, Boise, ID 83707 (KBCI-TV Ch. 2 Boise)—5-w, lat. 43° 39' 41", long. 114° 24' 08".

Hansen—See K13LR, Filer.

Hayden Basin—See K09SD, Lemhi.

Heyburn—See K14IC, Albion.

Idahome—See K09IR, Albion.

Inkom—See K07NO, Blackrock.

Inkom & Blackrock—K11AG, Inkom TV Assn., Box 100, Inkom, ID (KIDK Ch. 3 Idaho Falls-Pocatello-Blackfoot)—10-w, lat. 42° 46' 51", long. 112° 09' 30".

Inkom & Blackrock—K13AH, Inkom TV Assn., Box 100, Inkom, ID (KIFI-TV Ch. 8 Idaho Falls-Pocatello-Blackfoot)—10-w, lat. 42° 46' 51", long. 112° 09' 30".

Irwin & Swan Valley—K13QH, State Board of Education, c/o KISU-TV, Box 8111, Pocatello, ID 83209 (KISU-TV Ch. 10 Pocatello)—1-w, lat. 43° 24' 21", long. 111° 17' 33".

Jerome—See K13LR, Filer.

Jerome—See K51AU, Twin Falls.

Johnson Creek area—K13QC, Lefe Cox, Cox Ranch, Cascade, ID (KIVI Ch. 6 Nampa-Boise-Caldwell)—1-w, lat. 44° 56' 35", long. 115° 28' 38".

Juliaetta—K07NL, Juliaetta TV Assn., Box 153, Juliaetta, ID (KALY-TV Ch. 4 Spokane, WA)—1-w, lat. 46° 34' 44", long. 116° 41' 26".

Juliaetta—K09DF, Juliaetta TV Assn., Box 153, Juliaetta, ID (KREM-TV Ch. 2 Spokane, WA)—1-w, lat. 46° 34' 44", long. 116° 41' 26".

Juliaetta—K11DL, Juliaetta TV Assn., Box 153, Juliaetta, ID (KHQ-TV Ch. 6 Spokane, WA)—1-w, lat. 46° 40' 10", long. 116° 45' 10".

Juliaetta—K13FA, Juliaetta TV Assn., Box 153, Juliaetta, ID (KLEW-TV Ch. 3 Lewiston)—1-w, lat. 46° 34' 44", long. 116° 41' 26".

★**Juliaetta**—K33CU, Juliaetta TV Assn., Box 153, Juliaetta, ID (KAYU-TV Ch. 28 Spokane, WA)—20-w, lat. 46° 34' 44", long. 116° 41' 26".

Juliaetta—K36CI, Juliaetta TV Assn., Box 153, Juliaetta, ID (KAYU-TV Ch. 28 Spokane, WA)—20-w, lat. 46° 34' 44", long. 116° 41' 26".

Juliaetta—K64CM, Regents of U. of Idaho, Radio-TV Center, U. of Idaho,

Translators—Idaho

- Moscow, ID 83843 (KUID-TV Ch. 12 Moscow)—1-w, lat. 46° 36' 31", long. 116° 41' 45".
- Kamiah**—K07AQ, Kamiah Valley TV Inc., Box 179, Kamiah, ID (KXLY-TV Ch. 4 Spokane, WA)—1-w, lat. 46° 11' 30", long. 116° 02' 00".
- Kamiah**—K09AL, Kamiah Valley TV Inc., Box 179, Kamiah, ID (KREM-TV Ch. 2 Spokane, WA)—1-w, lat. 46° 11' 30", long. 116° 02' 00".
- Kamiah**—K11KO, Regents of U. of Idaho, Radio-TV Center, U. of Idaho, Moscow, ID 83843 (KUID-TV Ch. 12 Moscow)—1-w, lat. 46° 11' 30", long. 116° 02' 00".
- Kamiah**—K13AP, Kamiah Valley TV Inc., Box 179, Kamiah, ID (KHQ-TV Ch. 6 Spokane, WA)—1-w, lat. 46° 11' 30", long. 116° 02' 00".
- Kellogg**—K67BX, Regents of U. of Idaho, Radio-TV Center, U. of Idaho, Moscow, ID 83843 (KUID-TV Ch. 12 Moscow)—10-w, lat. 47° 29' 32", long. 116° 08' 33".
- Ketchum**—See K04EF, Hailey.
- Ketchum**—K09AQ, KMVT Bcstg. Inc., 1100 Blue Lakes Blvd. N, Twin Falls, ID 83301 (KMVT Ch. 11 Twin Falls)—1-w, lat. 43° 47' 20", long. 114° 24' 00".
- ★ **Ketchum & Hailey**—K29BY, Sawtooth Communications Inc., 1866 E. Christopher Dr., Nampa, ID 83651 (KIVI Ch. 6 Nampa-Boise-Caldwell)—100-w, lat. 43° 39' 18", long. 114° 24' 31".
- Ketchum, Sun Valley & Warm Springs**—K13HG, KMVT Bcstg. Inc., 1100 Blue Lakes Blvd. N, Twin Falls, ID 83301 (KMVT Ch. 11 Twin Falls)—1-w, lat. 43° 40' 55", long. 114° 20' 51".
- Kimberly**—See K13LR, Filer.
- Kooskia**—K08AW, Kooskia Lions Club Inc., Kooskia, ID (KREM-TV Ch. 2 Spokane, WA)—1-w, lat. 46° 09' 20", long. 115° 58' 00".
- Kooskia**—K10BF, Kooskia Lions Club Inc., Kooskia, ID (KXLY-TV Ch. 4 Spokane, WA)—1-w, lat. 46° 09' 20", long. 115° 58' 00".
- Kooskia**—K12BD, Kooskia Lions Club Inc., Kooskia, ID (KHQ-TV Ch. 6 Spokane, WA)—1-w, lat. 46° 09' 20", long. 115° 58' 00".
- Kooskia & Stites**—K05GO, Regents of U. of Idaho, Radio-TV Center, U. of Idaho, Moscow, ID 83843 (KUID-TV Ch. 12 Moscow)—1-w, lat. 46° 09' 23", long. 115° 58' 50".
- Lapwai**—K08BQ, Lapwai Valley TV Assn., Box 2, Lapwai, ID (KHQ-TV Ch. 6 Spokane, WA)—1-w, lat. 46° 21' 59", long. 116° 47' 02".
- Lapwai**—K13LM, Lapwai Valley TV Assn., Box 2, Lapwai, ID (KXLY-TV Ch. 4 Spokane, WA)—1-w, lat. 46° 21' 59", long. 116° 47' 02".
- ★ **Lapwai & Spalding**—K10LF, Regents of U. of Idaho, Radio-TV Center, U. of Idaho, Moscow, ID 83843 (KUID-TV Ch. 12 Moscow)—1-w, lat. 46° 28' 09", long. 116° 48' 48".
- ★ **Lava Hot Springs**—K05JD, Ambassador Media Corp., 888 16th St. NW, Washington, DC 20006 (KPVI Ch. 6 Pocatello-Blackfoot-Idaho Falls)—10-w, lat. 42° 36' 46", long. 112° 00' 08".
- Lava Hot Springs**—See K11CP, Fish Creek.
- Lava Hot Springs**—K13CO, The Post Co., Box 2148, Idaho Falls, ID 83401 (KIFI-TV Ch. 8 Idaho Falls-Pocatello-Blackfoot)—1-w, lat. 42° 36' 59", long. 112° 00' 08".
- Lava Hot Springs**—K59BV, State Board of Education, c/o KISU-TV, Box 8111, Pocatello, ID 83209 (KISU-TV Ch. 10 Pocatello)—1-w, lat. 42° 36' 46", long. 112° 00' 05".
- Leadore**—K13RV, The Post Co., Box 2148, Idaho Falls, ID 83401 (KIFI-TV Ch. 8 Idaho Falls-Pocatello-Blackfoot)—1-w, lat. 44° 42' 30", long. 113° 19' 25".
- Leadore & Lee Creek areas**—K11BD, Leadore Community TV Assn., Leadore, ID (KIDK Ch. 3 Idaho Falls-Pocatello-Blackfoot)—1-w, lat. 44° 42' 30", long. 113° 20' 00".
- Leadore (north)**—K61CI, The Post Co., Box 2148, Idaho Falls, ID 83401 (KIFI-TV Ch. 8 Idaho Falls-Pocatello-Blackfoot)—20-w, lat. 44° 40' 02", long. 113° 34' 00".
- Lee Creek**—See K11BD, Leadore.
- Lemhi**—See K05BE, Baker.
- Lemhi Valley**—See K05BE, Baker.
- Lemhi, Tendoy, Baker, Hayden Basin, North Lemhi Valley**—K09SD, Ramsey Mountain TV Assn., Lemhi Valley, ID (KIFI-TV Ch. 8 Idaho Falls-Pocatello-Blackfoot)—10-w, lat. 44° 55' 30", long. 113° 34' 40".
- Lewiston**—K15CH, Orchards Community TV Assn. Inc., Box 492, Lewiston, ID 83501 (KWSU-TV Ch. 10 Pullman, WA)—10-w, lat. 46° 27' 04", long. 117° 02' 46".
- Lewiston**—K21CC, Orchards Community TV Assn. Inc., Box 492, Lewiston, ID 83501 (KREM-TV Ch. 2 Spokane, WA)—20-w, lat. 46° 27' 04", long. 117° 02' 46".
- Lewiston**—K30BW, Orchards Community TV Assn. Inc., Box 492, Lewiston, ID 83501 (KXLY-TV Ch. 4 Spokane, WA)—20-w, lat. 46° 27' 04", long. 117° 02' 46".
- Lewiston**—K35BW, Orchards Community TV Assn. Inc., Box 492, Lewiston, ID 83501 (KHQ-TV Ch. 6 Spokane, WA)—20-w, lat. 46° 27' 04", long. 117° 02' 46".
- Lewiston**—K64BR, Regents of U. of Idaho, Radio-TV Center, U. of Idaho, Moscow, ID 83843 (KUID-TV Ch. 12 Moscow)—10-w, lat. 46° 27' 04", long. 117° 02' 46".
- Lewiston**—K68BC, Orchards Community TV Assn. Inc., Box 492, Lewiston, ID 83501 (KSPS-TV Ch. 7 Spokane, WA)—20-w, lat. 46° 27' 04", long. 117° 02' 46".
- Lewiston, ID & Clarkston, WA**—K47BW, Inland Northwest Television Inc., Box 8115, Spokane, WA (KAYU-TV Ch. 28 Spokane, WA)—lat. 46° 27' 04", long. 117° 02' 47". Note: Licensed as LPTV.
- Lewiston, ID & Clarkston, WA**—K66CE, Life of Victory TV Inc., 5970 W. 60th Ave., Arvada, CO. 100-w, lat. 46° 27' 04", long. 117° 02' 47".
- Little Salmon River rural area**—K13NH, Canyon TV Assn., Box 3618, New Meadows, CO (KIVI Ch. 6 Nampa-Boise-Caldwell)—1-w, lat. 45° 16' 00", long. 116° 19' 00".
- Little Salmon River rural area (Pinehurst area)**—K05FB, Canyon TV Assn., Box 3618, New Meadows, CO (KTVB Ch. 7 Boise)—1-w, lat. 45° 16' 00", long. 116° 19' 00".
- Little Salmon River rural area (Pinehurst area)**—K09HW, Canyon TV Assn., Box 3618, New Meadows, CO (KBCI-TV Ch. 2 Boise)—1-w, lat. 45° 16' 00", long. 116° 19' 00".
- Lowman**—K13IA, Eugene Television Inc., Box 2, Boise, ID 83707 (KBCI-TV Ch. 2 Boise)—1-w, lat. 44° 05' 41", long. 115° 37' 37".
- Malad**—K54AS, Oneida County Translator District, 346 N. Main, Malad, ID (KTVX Ch. 4 Salt Lake City, UT)—100-w, lat. 42° 04' 50", long. 112° 12' 29".
- Malad**—K56BM, Oneida County Translator District, 346 N. Main, Malad, ID (KSTU Ch. 13 Salt Lake City, UT)—100-w, lat. 42° 04' 50", long. 112° 12' 29".
- Malad**—K58AR, Oneida County Translator District, 346 N. Main, Malad, ID (KIDK Ch. 3 Idaho Falls-Pocatello-Blackfoot)—1-w, lat. 42° 05' 50", long. 112° 12' 29".
- Malad**—K60AZ, Oneida County Translator District, 346 N. Main, Malad, ID (KIFI-TV Ch. 8 Idaho Falls-Pocatello-Blackfoot)—1-w, lat. 42° 05' 50", long. 112° 12' 29".
- Malad**—K62BD, State Board of Education, c/o KISU-TV, Box 8111, Pocatello, ID 83209 (KISU-TV Ch. 10 Pocatello)—100-w, lat. 42° 05' 50", long. 112° 12' 29".
- Malad-surrounding area**—K52CO, Oneida County Translator District, Box 163, 346 N. Main, Malad, ID 83252 (KOOG-TV Ch. 30 Ogden, UT)—100-w, lat. 42° 04' 50", long. 112° 12' 29".
- Malta**—See K09IR, Albion.
- May & Goldberg rural areas**—K02LR, State Board of Education, c/o KISU-TV, Box 8111, Pocatello, ID 83209 (KISU-TV Ch. 10 Pocatello)—1-w, lat. 44° 19' 25", long. 113° 30' 46".
- McCall**—See K08JW, Cascade.
- McCall & New Meadows**—K05FG, State Board of Education, Boise State U., 1910 University Blvd., Boise, ID 83725 (KAID Ch. 4 Boise)—10-w, lat. 45° 00' 29", long. 116° 08' 00".
- McCall & New Meadows**—K10FD, Eugene Television Inc., Box 2, Boise, ID 83707 (KBCI-TV Ch. 2 Boise)—1-w, lat. 45° 00' 07", long. 116° 08' 03".
- McCall & New Meadows**—K13SO, King Bcstg. Co., Box 7, Boise, ID 83707 (KTVB Ch. 7 Boise)—1-w, lat. 45° 00' 07", long. 116° 08' 03".
- Midvale**—See K05DC, Cambridge.
- Midvale**—See K11PB, Cambridge.
- Mink Creek**—K08EZ, Mink Creek TV Corp., Box 162, RFD 2, Preston, ID (KUTV Ch. 2 Salt Lake City, UT)—1-w, lat. 42° 15' 10", long. 111° 43' 45".
- Mink Creek**—K10FF, Mink Creek TV Corp., Box 162, RFD 2, Preston, ID (KTVB Ch. 4 Salt Lake City, UT)—1-w, lat. 42° 15' 10", long. 111° 43' 45".
- Mink Creek**—K13HA, Mink Creek TV Corp., Box 162, RFD 2, Preston, ID (KSL-TV Ch. 5 Salt Lake City, UT)—1-w, lat. 42° 15' 10", long. 111° 43' 45".
- Montpelier**—See K08JR, Laketown, UT.
- Montpelier**—See K10LM, Laketown, UT.
- Montpelier**—See K12MI, Laketown, UT.
- Montpelier**—K21CE, Bear Lake County TV District, 177 N. 4th St., Montpelier, ID 83254 (KSTU Ch. 13 Salt Lake City, UT)—20-w, lat. 42° 23' 22", long. 111° 23' 05".
- Montpelier**—K23BV, Bear Lake County TV District, 177 N. 4th St., Montpelier, ID 83254 (KUTV Ch. 2 Salt Lake City, UT)—20-w, lat. 42° 23' 22", long. 111° 23' 05".
- ★ **Montpelier**—K25CK, Bear Lake County TV District, 177 N. 4th St., Montpelier, ID 83254 (KUED Ch. 7 Salt Lake City, UT)—20-w, lat. 42° 23' 22", long. 111° 23' 05".
- Montpelier**—K27CS, Bear Lake County TV District, 177 N. 4th St., Montpelier, ID 83254 (KSL-TV Ch. 5 Salt Lake City, UT)—20-w, lat. 42° 23' 22", long. 111° 23' 05".
- Montpelier**—K29BM, Bear Lake County TV District, 177 N. 4th St., Montpelier, ID 83254, 20-w, lat. 42° 23' 22", long. 111° 23' 05".
- ★ **Montpelier**—K31CI, Bear Lake County TV District, 177 N. 4th St., Montpelier, ID 83254 (KSL-TV Ch. 5 Salt Lake City, UT)—20-w, lat. 42° 23' 22", long. 111° 23' 05".
- Montpelier**—K57BN, State Board of Education, c/o KISU-TV, Box 8111, Pocatello, ID 83209 (KISU-TV Ch. 10 Pocatello)—100-w, lat. 42° 19' 07", long. 111° 16' 28".
- Mullan**—K10HC, Eagle Communications Inc., TV Bldg., 340 W. Main St., Missoula, MT 59802 (KECI-TV Ch. 13 Missoula, MT)—1-w, lat. 47° 27' 15", long. 115° 40' 23".
- Naples**—See K09HK, Bonners Ferry.
- Naples**—See K11HM, Bonners Ferry.
- Naples**—See K13HQ, Bonners Ferry.
- Naples**—See K67DI, Bonners Ferry.
- New Meadows**—See K05FG, McCall.
- New Meadows**—See K08JW, Cascade.
- New Meadows**—See K10FD, McCall.
- Nezperce**—See K26CK, Cottonwood.
- Nezperce**—See K43CI, Cottonwood.
- Nezperce**—See K48DH, Cottonwood.
- Nezperce**—See K59BA, Cottonwood.

- Nordman**—See K05GL, Coolin.
- Nordman**—See K08JH, Coolin.
- Nordman**—See K10KR, Coolin.
- Nordman**—See K12LF, Coolin.
- North Fork**—See K02CE, Fourth of July Creek.
- ★ **North Fork**—K04MX, North Fork TV Assn., Box 1106, North Fork, ID (KPAX-TV Ch. 8 Missoula, MT)—10-w, lat. 45° 20' 50", long. 113° 54' 10".
- North Lemhi Valley**—See K09SD, Lemhi.
- Oakley**—See K14IC, Albion.
- Orofino**—K05BS, Banner TV Club, Orofino, ID (KLEW-TV Ch. 3 Lewiston)—1-w, lat. 46° 30' 00", long. 116° 13' 00".
- Orofino**—K07FT, Orofino TV Inc., Box 1141, Orofino, ID (KXLY-TV Ch. 4 Spokane, WA)—1-w, lat. 46° 28' 00", long. 116° 17' 00".
- Orofino**—K09FV, Orofino TV Inc., Box 1141, Orofino, ID (KREM-TV Ch. 2 Spokane, WA)—1-w, lat. 46° 28' 00", long. 116° 17' 00".
- Orofino**—K12DY, Orofino TV Inc., Box 1141, Orofino, ID (KHQ-TV Ch. 6 Spokane, WA)—1-w, lat. 46° 28' 00", long. 116° 17' 00".
- Paris**—See K08JR, Laketown, UT.
- Paris**—See K10LM, Laketown, UT.
- Paris**—See K12MI, Laketown, UT.
- Paul**—See K14IC, Albion.
- Peck**—K07BQ, Peck TV Club, Peck, ID (KXLY-TV Ch. 4 Spokane, WA)—1-w, lat. 46° 28' 42", long. 116° 27' 30".
- Peck**—K09AX, Peck TV Club, Peck, ID (KHQ-TV Ch. 6 Spokane, WA)—1-w, lat. 46° 28' 42", long. 116° 27' 30".
- Pinehurst**—See K05FB, Little Salmon River.
- Pinehurst**—See K09HW, Little Salmon River.
- Portneuf River**—See K11CP, Fish Creek.
- Post Falls**—See K26AD, Coeur d'Alene.
- Preston**—K26AA, Franklin County TV District 1, Box 168, Preston, ID (KISU-TV Ch. 10 Pocatello)—100-w, lat. 42° 07' 30", long. 111° 46' 30".
- Preston**—K28AA, Franklin County TV District 1, Box 168, Preston, ID (KUTV Ch. 2 Salt Lake City, UT)—100-w, lat. 42° 07' 30", long. 111° 46' 30".
- Preston**—K30AB, Franklin County TV District 1, Box 168, Preston, ID (KSTU Ch. 13 Salt Lake City, UT)—100-w, lat. 42° 07' 30", long. 111° 46' 30".
- Preston**—K32AD, Franklin County TV District 1, Box 168, Preston, ID (KTVX Ch. 4 Salt Lake City, UT)—20-w, lat. 42° 07' 30", long. 111° 46' 30".
- Preston**—K34AD, Franklin County TV District 1, Box 168, Preston, ID (KSL-TV Ch. 5 Salt Lake City, UT)—100-w, lat. 42° 07' 30", long. 111° 46' 30".
- Preston**—K36AD, Franklin County TV District 1, Box 168, Preston, ID (KIDK Ch. 3 Idaho Falls-Pocatello-Blackfoot)—100-w, lat. 42° 07' 30", long. 111° 46' 30".
- Priest Lake**—See K05GL, Coolin.
- Priest Lake**—See K08JH, Coolin.
- Priest Lake**—See K10KR, Coolin.
- Priest Lake**—See K12LF, Coolin.
- Priest River & Sandpoint**—K10GA, Regents of U. of Idaho, Radio-TV Center, U. of Idaho, Moscow, ID 83843 (KUID-TV Ch. 12 Moscow)—1-w, lat. 48° 20' 10", long. 116° 42' 24".
- ★ **Priest River & Sandpoint**—K64BD, Regents of U. of Idaho, Radio-TV Center, U. of Idaho, Moscow, ID 83843 (KUID-TV Ch. 12 Moscow)—100-w, lat. 48° 19' 45", long. 116° 41' 35".
- Priest River rural area**—K57CM, Regents of U. of Idaho, Radio-TV Center, U. of Idaho, Moscow, ID 83843 (KUID-TV Ch. 12 Moscow)—1-w, lat. 48° 35' 38", long. 116° 54' 30".
- Ranger Station**—See K08JA, Crouch.
- Ranger Station**—See K11KS, Crouch.
- Ranger Station**—See K13LB, Crouch.
- Raymond**—See K08HO, Geneva.
- Raymond**—See K11FY, Geneva.
- Raymond**—See K13MH, Geneva.
- Rexburg & St. Anthony**—K13UF, Ambassador Media Corp., 7600 Potomac Falls Rd., McLean, VA 22102 (KPVI Ch. 6 Pocatello-Blackfoot-Idaho Falls)—10-w, lat. 43° 49' 09", long. 111° 48' 37".
- Rexburg, St. Anthony & Sugar City**—K12MA, The Post Co., Box 2148, Idaho Falls, ID 83401 (KIFI-TV Ch. 8 Idaho Falls-Pocatello-Blackfoot)—10-w, lat. 43° 45' 33", long. 111° 57' 51".
- ★ **Richfield**—K02JQ, State Board of Education, c/o KISU-TV, Box 8111, Pocatello, ID 83209 (KAID Ch. 4 Boise)—1-w, lat. 43° 06' 57", long. 114° 12' 15".
- Riverside**—See K08DU, Ahsahka.
- Rose Lake & St. Maries**—K69CN, Regents of U. of Idaho, Radio-TV Center, U. of Idaho, Moscow, ID 83843 (KUID-TV Ch. 12 Moscow)—100-w, lat. 47° 21' 49", long. 116° 20' 21".
- Rupert**—See K14IC, Albion.
- Rupert**—See K61AP, Albion.
- Rupert**—See K63BX, Burley.
- Rupert**—See K65AZ, Albion.
- Rural Mountain Home**—K39CF, Sawtooth Communications Inc., 1868 E. Chisholm Dr., Nampa, ID 83651 (KIVI Ch. 6 Nampa-Boise-Caldwell)—100-w, lat. 43° 07' 55", long. 115° 37' 48".
- St. Anthony**—See K12MA, Rexburg.
- St. Anthony**—See K13UF, Rexburg.
- St. Maries**—See K69CN, Rose Lake.
- Salmon**—K30BU, Salmon TV Translator District, Box 2308, Salmon, ID 83467 (KPVI Ch. 6 Pocatello-Blackfoot-Idaho Falls)—1-w, lat. 44° 42' 40", long. 113° 19' 25".
- Salmon**—K34CB, Salmon TV Translator District, Box 2308, Salmon, ID 83467 (KPVI Ch. 6 Pocatello-Blackfoot-Idaho Falls)—10-w, lat. 44° 40' 02", long. 113° 21' 00".
- Salmon**—K57CI, State Board of Education, c/o KISU-TV, Box 8111, Pocatello, ID 83209 (KISU-TV Ch. 10 Pocatello)—100-w, lat. 45° 08' 44", long. 114° 00' 30".
- Salmon**—K59AV, Salmon TV Translator District, Box 2308, Salmon, ID 83467 (KPAX-TV Ch. 8 Missoula, MT)—100-w, lat. 45° 08' 45", long. 114° 00' 30".
- Salmon**—K65BG, Salmon TV Translator District, Box 2308, Salmon, ID 83467 (KECI-TV Ch. 13 Missoula, MT)—100-w, lat. 45° 08' 45", long. 114° 00' 30".
- Salmon**—K69CA, Salmon TV Translator District, Box 2308, Salmon, ID 83467 (KIDK Ch. 3 Idaho Falls-Pocatello-Blackfoot)—100-w, lat. 45° 08' 45", long. 114° 00' 30".
- Salmon (southern portion) & Williams Creek**—K07PV, Salmon TV Translator District, Box 2308, Salmon, ID 83467 (KIDK Ch. 3 Idaho Falls-Pocatello-Blackfoot)—1-w, lat. 45° 04' 05", long. 113° 52' 30".
- Sandpoint**—See K10GA, Priest River.
- Sandpoint**—K20BZ, KAYU-TV Partners Ltd., 4600 S. Regal St., Spokane, WA 99223 (KAYU-TV Ch. 26 Spokane, WA), lat. 48° 19' 53", long. 116° 41' 34".
- Sandpoint**—See K64BD, Priest River.
- Shelley**—K13VJ, William L. Armstrong, 7600 Potomac Falls Rd., McLean, VA 22102 (KPVI Ch. 6 Pocatello-Blackfoot-Idaho Falls), lat. 43° 22' 47", long. 112° 07' 59". Note: Licensed as LPTV.
- Shoshone**—See K13LR, Filer.
- Soda Springs**—See K07BK, Bancroft.
- Soda Springs**—See K09ID, Bancroft.
- Soda Springs**—See K11BC, Bancroft.
- Soda Springs**—See K12LK, Bancroft.
- Soda Springs**—See K13AY, Bancroft.
- Soda Springs**—K46BW, Caribou County TV Assn., 398 N. Monsanto Blvd., Soda Springs, ID 83276 (KPVI Ch. 6 Pocatello-Blackfoot-Idaho Falls)—80-w, lat. 42° 37' 48", long. 111° 41' 00".
- Soda Springs**—K50BY, Caribou County TV Assn., 398 N. Monsanto Blvd., Soda Springs, ID 83276 (KSTU Ch. 13 Salt Lake City, UT)—80-w, lat. 42° 37' 48", long. 111° 41' 00".
- ★ **South Salmon City**—K11SO, Salmon TV Translator District, Box 2308, Salmon, ID 83467 (KIFI-TV Ch. 8 Idaho Falls-Pocatello-Blackfoot)—1-w, lat. 45° 04' 05", long. 113° 52' 30".
- Spalding**—See K10LF, Lapwai.
- Stites**—See K05GQ, Kooskia.
- Stites**—K07EW, Stites Community TV, Box 23, Stites, ID (KXLY-TV Ch. 4 Spokane, WA)—1-w, lat. 46° 05' 44", long. 115° 58' 25".
- Stites**—K09IC, Stites Community TV, Box 23, Stites, ID (KREM-TV Ch. 2 Spokane, WA)—1-w, lat. 46° 05' 44", long. 115° 58' 25".
- Stites**—K11ID, Stites Community TV, Box 23, Stites, ID (KHQ-TV Ch. 6 Spokane, WA)—1-w, lat. 46° 05' 44", long. 115° 58' 25".
- Stump Creek**—See K10LO, Tygee Valley.
- Sugar City**—See K12MA, Rexburg.
- Sun Valley**—See K04EF, Hailey.
- Sun Valley**—See K13HG, Ketchum.
- Swan Valley**—See K13QH, Irwin.
- Tendoy**—See K09SD, Lemhi.
- Tendoy**—See K55AI, Baker.
- Terrace Lakes**—See K03ET, Crouch.
- Terrace Lakes**—See K05EY, Crouch.
- Terrace Lakes**—See K09LB, Crouch.
- Tetonia**—See K05GU, Driggs.
- Tetonia**—See K07QC, Driggs.
- Tetonia**—See K13QE, Driggs.
- Twin Falls**—See K13LR, Filer.
- Twin Falls**—K68CO, Sawtooth Communications Inc., 1866 E. Chisholm Dr., Nampa, ID 83651 (KIVI Ch. 6 Nampa-Boise-Caldwell)—941-w, lat. 42° 43' 45", long. 114° 24' 55".
- Twin Falls & Jerome**—K51AU, Ambassador Media Corp., 7600 Potomac Falls Rd., McLean, VA 22102 (KPVI Ch. 6 Pocatello-Blackfoot-Idaho Falls)—100-w, lat. 42° 43' 42", long. 114° 24' 43".
- Tygee & Stump Creek**—K12ML, Tygee Valley Ranch, Box 428, Auburn, WY 83111 (KIFI-TV Ch. 8 Idaho Falls-Pocatello-Blackfoot)—1-w, lat. 42° 48' 12", long. 111° 03' 40".
- Tygee Valley & Stump Creek**—K10LO, Tygee Valley Ranch, Box 428, Auburn, WY 83111 (KIDK Ch. 3 Idaho Falls-Pocatello-Blackfoot; KIFI-TV Ch. 8 Idaho Falls-Pocatello-Blackfoot)—1-w, lat. 42° 48' 12", long. 111° 03' 40".
- Victor**—See K05GU, Driggs.
- Victor**—See K13QE, Driggs.
- Warm Springs**—See K13HG, Ketchum.
- White Bird**—K09GK, White Bird TV Assn., White Bird, ID (KREM-TV Ch. 2 Spokane, WA)—1-w, lat. 45° 51' 08", long. 116° 14' 04".
- White Bird**—K11BJ, White Bird TV Assn., White Bird, ID (KHQ-TV Ch. 6 Spokane, WA)—1-w, lat. 45° 51' 08", long. 116° 14' 06".
- White Bird**—K13JL, White Bird TV Assn., White Bird, ID (KXLY-TV Ch. 4 Spokane, WA)—1-w, lat. 45° 51' 08", long. 116° 14' 06".
- Williams Creek**—See K07PV, Salmon.

Translators—Illinois

ILLINOIS

- Aurora**—NEW, Ch. 69, Neighborhood TV Co. Inc., Box 22073, Phoenix, AZ 85028 (KUSK Ch. 7 Prescott-Phoenix, AZ via satellite)—100-w, lat. 41° 48' 39", long. 88° 17' 02".
- Carbondale**—W10AH, Paducah Newspapers Inc., Box 1197, Paducah, KY 42002-1197 (WPSD-TV Ch. 6 Paducah, KY)—10-w, lat. 37° 42' 29", long. 89° 14' 05".
- Danville**—W68AA, WAND Television Corp., 904 Southside Dr., Decatur, VA 62525 (WAND Ch. 17 Decatur)—1000-w, lat. 40° 07' 30", long. 87° 37' 40".
- DeKalb**—W69BE, Channel America LPTV Holdings Inc., Suite 804, 24 W. 57th St., New York, NY 10019 (KTBN-TV Ch. 40 Santa Ana-Los Angeles, CA via satellite)—100-w, lat. 41° 56' 02", long. 88° 45' 39".
- Galesburg**—W42AS, Terre Haute Independent Bcstrs. Inc., Box 719, Terre Haute, IN 47808 (WBAK-TV Ch. 38 Terre Haute, IN)—lat. 40° 56' 49", long. 90° 22' 23".
- Joliet**—NEW, Terre Haute Independent Bcstrs. Inc., Box 719, Terre Haute, IN 47808 (WBAK-TV Ch. 38 Terre Haute, IN)—lat. 41° 32' 10", long. 88° 03' 15".
- Robinson**—W57AO, Full Gospel Business Men's Fellowship International-Robinson Chapter, 203 W. Plum, Robinson, IL, 100-w, lat. 39° 06' 58", long. 87° 48' 29".
- INDIANA**
- Clarksville**—W26AS, Brightness Ministries Inc., Box 1462, Jeffersonville, IN 47131 (W05BA Ch. 5 Jeffersonville)—1000-w, lat. 38° 21' 23", long. 85° 50' 52".
- Columbus**—W57AU, Full Gospel Business Men's Fellowship International-Indiana Chapter, 3321 Westenedge Dr., Columbus, IN, 100-w, lat. 39° 11' 16", long. 85° 40' 34".
- Fort Wayne**—W39AA, Fort Wayne Public TV Inc., 7340 Blackhawk Lane, Fort Wayne, IN (WBGU-TV Ch. 27 Bowling Green, OH)—1000-w, lat. 41° 06' 13", long. 85° 11' 28".
- Muncie**—W32AC, Full Gospel Business Men's Fellowship International-Muncie Chapter, 303 Riley Rd., Muncie, IN, 100-w, lat. 40° 06' 43", long. 85° 28' 32".
- IOWA**
- Algona**—K28CT, Duchossois Communications of Iowa Inc., 4023 Fleur Dr., Des Moines, IA 50321 (KDSM-TV Ch. 17 Des Moines), lat. 43° 04' 05", long. 94° 12' 08".
- Atheistan**—K69FA, Commonwealth Capital Partners, 40th & Faraon Sts., St. Joseph, MO 64506 (KQTV Ch. 2 St. Joseph, MO)—1000-w, lat. 40° 34' 53", long. 94° 34' 12".
- Bedford**—K10GI, City of Bedford, City Clerk, Bedford, IA (KMTV Ch. 3 Omaha, NE)—1-w, lat. 40° 40' 46", long. 94° 43' 31".
- Bedford**—K12GN, City of Bedford, City Clerk, Bedford, IA (WOWT Ch. 6 Omaha, NE)—1-w, lat. 40° 40' 46", long. 94° 43' 31".
- Bethesda**—K21CU, Duchossois Communications of Iowa Inc., 4023 Fleur Dr., Des Moines, IA 50321 (KDSM-TV Ch. 17 Des Moines)—1000-w, lat. 40° 50' 37", long. 95° 04' 47".
- Burlington**—K36BU, Arapahoe County TV Club, 18100 E. Berry Dr., Aurora, CO 80015 (WTBS Ch. 17 Atlanta, GA via satellite)—1000-w, lat. 40° 49' 52", long. 91° 16' 55".
- Carroll**—K72CP, City of Carroll, City Hall, 120 E. 5th St., Carroll, IA (KDIN-TV Ch. 11 Des Moines)—20-w, lat. 42° 02' 54", long. 94° 51' 28".
- Carroll**—K74BM, City of Carroll, City Hall, 120 E. 5th St., Carroll, IA (WOI-TV Ch. 5 Ames-Des Moines)—100-w, lat. 42° 02' 54", long. 94° 51' 28".
- Carroll**—K78AW, City of Carroll, City Hall, 120 E. 5th St., Carroll, IA, 100-w, lat. 42° 02' 54", long. 94° 51' 28".
- Carroll**—K82AN, City of Carroll, City Hall, 120 E. 5th St., Carroll, IA, 100-w, lat. 42° 02' 54", long. 94° 51' 28".
- Clarinda**—K56AF, City of Clarinda, 200 S. 15th St., Clarinda, IA (KMTV Ch. 3 Omaha, NE)—100-w, lat. 40° 44' 28", long. 95° 03' 37".
- Clarinda**—K58AE, City of Clarinda, 200 S. 15th St., Clarinda, IA (WOWT Ch. 6 Omaha, NE)—100-w, lat. 40° 44' 28", long. 95° 03' 37".
- Clarinda**—K60AK, City of Clarinda, 200 S. 15th St., Clarinda, IA (KETV Ch. 7 Omaha, NE)—100-w, lat. 40° 44' 28", long. 95° 03' 37".
- Clarinda**—K64AH, City of Clarinda, 200 S. 15th St., Clarinda, IA (KDIN-TV Ch. 11 Des Moines)—100-w, lat. 40° 44' 28", long. 95° 03' 37".
- Clarinda**—K66AL, City of Clarinda, 200 S. 15th St., Clarinda, IA, 100-w, lat. 40° 44' 28", long. 95° 03' 37".
- Decorah**—K12EA, Guy Gannett Publishing Co., Box 3131, Cedar Rapids, IA 52406 (KGAN Ch. 2 Cedar Rapids-Waterloo)—1-w, lat. 43° 17' 42", long. 91° 48' 12".
- Decorah**—K14AF, Iowa Public Bcstg. Board, Iowa Public Television, Box 1758, Des Moines, IA 50306 (KYIN Ch. 24 Mason City)—1000-w, lat. 43° 19' 30", long. 91° 46' 00".
- Fenton & Ringsted**—K56BF, The Kiwanis Club of Ringsted, 607 2nd Ave. W, West Bend, IA, 20-w, lat. 43° 03' 24", long. 94° 24' 49".
- Fort Madison & surrounding area**—K38AB, Iowa Public Bcstg. Board, Iowa Public Television, Box 1758, Des Moines, IA 50306 (KIIN-TV Ch. 12 Iowa City)—1000-w, lat. 40° 37' 55", long. 91° 26' 01".
- Iowa City**—K74CU, Guy Gannett Publishing Co., Box 3131, Cedar Rapids, IA 52406 (KGAN Ch. 2 Cedar Rapids-Waterloo)—100-w, lat. 41° 41' 02", long. 91° 30' 16".
- Iowa City**—K79BL, Broad Street TV L.P., 805 Brady St., Davenport, IA (KWQC-TV Ch. 6 Davenport)—100-w, lat. 41° 41' 02", long. 91° 30' 16".
- Keokuk & surrounding area**—K44AB, Iowa Public Bcstg. Board, Iowa Public Television, Box 1758, Des Moines, IA 50306 (KIIN-TV Ch. 12 Iowa City)—100-w, lat. 40° 24' 40", long. 91° 24' 14".
- Keosauqua & surrounding area**—K54AF, Iowa Public Bcstg. Board, Iowa Public Television, Box 1758, Des Moines, IA 50306 (KIIN-TV Ch. 12 Iowa City)—100-w, lat. 40° 43' 04", long. 91° 56' 23".
- Lansing**—K41AD, Iowa Public Bcstg. Board, Iowa Public Television, Box 1758, Des Moines, IA 50306 (KRIN Ch. 32 Waterloo)—1000-w, lat. 43° 21' 10", long. 93° 13' 00".
- McGregor**—See K12DZ, Prairie du Chien, WI.
- Mount Ayr**—K10FY, City of Mount Ayr, City Clerk, Mount Ayr, IA, 1-w, lat. 40° 42' 54", long. 94° 14' 17".
- Ottumwa**—K23CI, Ottumwa Area Translator System Inc., 925 Queen Ann Ave., Ottumwa, IA (KCCI-TV Ch. 8 Des Moines)—100-w, lat. 40° 57' 50", long. 92° 23' 50".
- Ottumwa**—K25DE, Ottumwa Area Translator System Inc., 925 Queen Ann Ave., Ottumwa, IA (KDSM-TV Ch. 17 Des Moines)—79-w, lat. 40° 57' 50", long. 92° 23' 50".
- Ottumwa**—K27CV, Ottumwa Area Translator System Inc., 925 Queen Ann Ave., Ottumwa, IA (WHO-TV Ch. 13 Des Moines)—100-w, lat. 40° 57' 50", long. 92° 23' 50".
- Ottumwa & surrounding area**—K33AA, Iowa Public Bcstg. Board, Iowa Public Television, Box 1758, Des Moines, IA 50306 (KIIN-TV Ch. 12 Iowa City)—1000-w, lat. 40° 57' 40", long. 92° 22' 11".
- Ringsted**—See K56BF, Fenton.
- Rock Rapids & surrounding area**—K25AA, Iowa Public Bcstg. Board, Iowa Public Television, Box 1758, Des Moines, IA 50306 (KSIN Ch. 27 Sioux City)—1000-w, lat. 43° 22' 36", long. 96° 11' 46".
- Rolfe**—K72BL, Greater Rolfe Club, 705 Grant, Rolfe, IA (WOI-TV Ch. 5 Ames-Des Moines)—10-w, lat. 42° 48' 27", long. 94° 31' 37".
- Sibley & surrounding area**—K33AB, Iowa Public Bcstg. Board, Iowa Public Television, Box 1758, Des Moines, IA 50306 (KSIN Ch. 27 Sioux City)—1000-w, lat. 43° 24' 10", long. 95° 40' 15".
- Spencer**—K55FL, KMEG Television Inc., Box 657, Sioux City, IA 51102 (KMEG Ch. 14 Sioux City)—1000-w, lat. 43° 15' 22", long. 94° 58' 34".
- Spencer**—K76CE, Spencer Area TV Inc., 918 E. 10th St., Spencer, IA, 100-w, lat. 43° 15' 23", long. 95° 11' 31".
- Spencer**—K78BZ, Spencer Area TV Inc., 918 E. 10th St., Spencer, IA (KTIV Ch. 4 Sioux City)—100-w, lat. 43° 15' 23", long. 95° 11' 31".
- Spencer**—K80AO, Spencer Area TV Inc., 918 E. 10th St., Spencer, IA (KELO-TV Ch. 11 Sioux Falls, SD)—100-w, lat. 43° 15' 25", long. 95° 11' 31".
- Spencer**—K83AU, Spencer Area TV Inc., 918 E. 10th St., Spencer, IA (KUSD-TV Ch. 2 Vermillion, SD)—100-w, lat. 43° 15' 23", long. 95° 11' 31".
- Storm Lake/Newell**—K40CD, KMEG Television Inc., Box 657, Sioux City, IA 51102 (KMEG Ch. 14 Sioux City)—1000-w, lat. 42° 40' 07", long. 94° 59' 26".
- Washington**—K13MN, Guy Gannett Publishing Co., Box 3131, Cedar Rapids, IA 52406 (KGAN Ch. 2 Cedar Rapids-Waterloo)—10-w, lat. 41° 19' 00", long. 91° 41' 30".
- Waterloo**—K65BY, Full Gospel Businessmen's Fellowship International, RR 1, Box 61, Traer, IA 50675 (KTBN-TV Ch. 40 Santa Ana-Los Angeles, CA via satellite)—100-w, lat. 42° 18' 22", long. 92° 28' 27".

KANSAS

- Atwood**—K13QO, City of Atwood, City Clerk, 112 S. Third, Atwood, KS (KLNE-TV Ch. 3 Lexington, NE)—1-w, lat. 39° 47' 49", long. 101° 02' 25".
- Blue Rapids**—K02HD, Blue Rapids Chamber of Commerce, 606 Geneseo St., Blue Rapids, KS (KSNB-TV Ch. 4 Superior, NE)—1-w, lat. 39° 40' 10", long. 96° 39' 05".
- Blue Rapids**—K05EV, Blue Rapids Chamber of Commerce, 606 Geneseo St., Blue Rapids, KS (KSNT Ch. 27 Topeka)—1-w, lat. 39° 40' 10", long. 96° 39' 05".
- Blue Rapids**—K07KK, Blue Rapids Chamber of Commerce, 606 Geneseo St., Blue Rapids, KS (WIBW-TV Ch. 13 Topeka)—1-w, lat. 39° 40' 10", long. 96° 39' 05".
- Clay Center**—K08AD, City of Clay Center, Box 117, Clay Center, KS (WIBW-TV Ch. 13 Topeka)—10-w, lat. 39° 23' 30", long. 97° 07' 00".
- Coffeyville**—K04EJ, Coffeyville Community College, Box 2, Tulsa, OK 74105, 10-w, lat. 37° 00' 55", long. 95° 38' 18".
- Concordia**—K64BS, Smoky Hills Public TV, 6th & Elm Sts., Bunker Hill, KS 67626 (KOOD Ch. 9 Hays-Russell-Great Bend-Salina)—1-w, lat. 39° 32' 20", long. 97° 41' 42".
- Frankfort**—K06ID, City of Frankfort, 109 N. Kansas, Frankfort, KS (KSNT Ch. 27 Topeka)—1-w, lat. 39° 41' 25", long. 96° 24' 46".
- Frankfort**—K08HX, City of Frankfort, 109 N. Kansas, Frankfort, KS (WIBW-TV Ch. 13 Topeka)—1-w, lat. 39° 41' 25", long. 96° 24' 46".
- Goodland**—K23BU, Smoky Hills Public TV, 6th & Elm Sts., Bunker Hill, KS 67626 (KOOD Ch. 9 Hays-Russell-Great Bend-Salina)—1000-w, lat. 39° 28' 09", long. 101° 33' 20".
- Great Bend**—K14HK, Clear Channel Television, 316 N. West St., Wichita, KS 67203 (KSAS-TV Ch. 24

Wichita)—1000-w, lat. 38° 37' 54", long. 98° 50' 52".

Great Bend—K690Q, Chronicle Bcstg. of Wichita Inc., Box 10, Wichita, KS 67201 (KAKE-TV Ch. 10 Wichita)—100-w, lat. 38° 24' 34", long. 98° 43' 15".

Greenleaf—K07LG, City of Greenleaf, Greenleaf, KS (KSNT Ch. 27 Topeka)—1-w, lat. 39° 43' 40", long. 96° 58' 45".

Hays—K25CV, Chronicle Bcstg. of Wichita Inc., Box 10, Wichita, KS 67201 (KAKE-TV Ch. 10 Wichita)—100-w, lat. 38° 54' 54", long. 99° 19' 39".

Herington—K71BO, Chronicle Bcstg. of Wichita Inc., Box 10, Wichita, KS 67201 (KAKE-TV Ch. 10 Wichita)—100-w, lat. 38° 38' 20", long. 96° 57' 48".

Hoxie—K05FV, City of Hoxie, City Clerk, 1024 Royal Ave., Hoxie, KS (KWNB-TV Ch. 6 Hayes Center, NE)—10-w, lat. 39° 20' 10", long. 100° 26' 20".

Hoxie & immediate area—K11MZ, City of Hoxie, City Clerk, 1024 Royal Ave., Hoxie, KS (KLNE-TV Ch. 3 Lexington, NE)—1-w, lat. 39° 22' 30", long. 100° 27' 00".

Hoxie & rural area—K69DB, Shendan County, 929 9th St., Hoxie, KS (K00D Ch. 9 Hays-Russell-Great Bend-Salina)—100-w, lat. 39° 20' 03", long. 100° 26' 19".

★ **Iola**—K26AE, Washburn U. of Topeka, Iola, KS (KSNF Ch. 16 Joplin, MO)—1000-w, lat. 37° 54' 30", long. 95° 07' 25".

Iola—K30AL, Washburn U. of Topeka, Iola, KS (KTWU Ch. 11 Topeka)—1000-w, lat. 37° 54' 30", long. 95° 07' 25".

Lawrence—K07JL, Stauffer Communications Inc., Box 119, Topeka, KS 66601 (WIBW-TV Ch. 13 Topeka)—10-w, lat. 38° 59' 15", long. 95° 10' 01".

Linn—K08IH, City of Linn, Linn, KS (KSNT Ch. 27 Topeka)—1-w, lat. 39° 41' 00", long. 97° 05' 00".

★ **Luray**—K110H, City of Luray, Main St., Luray, KS (KLNE-TV Ch. 3 Lexington, NE)—1-w, lat. 39° 05' 56", long. 98° 41' 16".

★ **Luray**—K130V, City of Luray, Main St., Luray, KS (KSNB-TV Ch. 4 Superior, NE)—1-w, lat. 39° 05' 56", long. 98° 41' 16".

Manhattan—K70EN, Kansas State U. Foundation, Hollis House, 1408 Denison, Manhattan, KS 66506 (KAKE-TV Ch. 10 Wichita)—100-w, lat. 39° 09' 48", long. 96° 31' 54".

Marysville—K08ED, Stauffer Communications Inc., Box 119, Topeka, KS 66601 (WIBW-TV Ch. 13 Topeka)—10-w, lat. 39° 49' 16", long. 96° 38' 35".

Natoma—K11NS, City of Natoma, City Clerk, Natoma, KS (KLNE-TV Ch. 3 Lexington, NE)—1-w, lat. 39° 10' 24", long. 99° 02' 04".

Natoma—K130M, City of Natoma, City Clerk, Natoma, KS (KSNB-TV Ch. 4 Superior, NE)—1-w, lat. 39° 10' 24", long. 99° 02' 04".

★ **Norton**—K39BS, Smoky Hills Public TV, 6th & Elm Sts., Bunker Hill, KS 67626

(K00D Ch. 9 Hays-Russell-Great Bend-Salina)—100-w, lat. 39° 48' 23", long. 99° 53' 11".

★ **Oakley**—K15CG, Smoky Hills Public TV, 6th & Elm Sts., Bunker Hill, KS 67626 (K00D Ch. 9 Hays-Russell-Great Bend-Salina)—1000-w, lat. 39° 07' 06", long. 100° 51' 07".

Phillipsburg—K66CD, Smoky Hills Public TV, 6th & Elm Sts., Bunker Hill, KS 67626 (K00D Ch. 9 Hays-Russell-Great Bend-Salina)—100-w, lat. 39° 55' 10", long. 99° 19' 43".

Quinter—K10JO, City of Quinter, Box 29, Rte. 1, Quinter, KS (KLNE-TV Ch. 3 Lexington, NE)—5-w, lat. 39° 04' 00", long. 100° 14' 20".

Quinter—K12KH, City of Quinter, Box 29, Rte. 1, Quinter, KS (KWNB-TV Ch. 6 Hayes Center, NE)—5-w, lat. 39° 04' 00", long. 100° 14' 20".

Russell—K20BU, Chronicle Bcstg. of Wichita Inc., Box 10, Wichita, KS 67203 (KAKE-TV Ch. 10 Wichita)—100-w, lat. 38° 54' 55", long. 98° 51' 56".

St. Francis—K04AT, St. Francis Chamber of Commerce, 413 E. Washington, St. Francis, KS (KSNK Ch. 8 McCook, NE Oberlin, KS)—1-w, lat. 39° 48' 03", long. 101° 47' 02".

Salina—K06LT, Russell Communications (KSNW Ch. 3 Wichita), lat. 38° 50' 36", long. 97° 36' 44".

Salina—K22CP, Chronicle Bcstg. of Wichita Inc., Box 10, Wichita, KS 67203 (KAKE-TV Ch. 10 Wichita)—100-w, lat. 38° 50' 27", long. 97° 40' 07".

Selden—K13NP, City of Selden, City Clerk, Main St., Selden, KS (KWNB-TV Ch. 6 Hayes Center, NE)—5-w, lat. 39° 32' 38", long. 100° 34' 01".

Studley-Tasco—K57EO, Smoky Hills Public TV, 6th & Elm Sts., Bunker Hill, KS 67626 (K00D Ch. 9 Hays-Russell-Great Bend-Salina)—1-w, lat. 39° 20' 59", long. 100° 04' 34".

Syracuse—K08CA, S.B. TV Booster Station, Box HH, Syracuse, KS (KBSD-TV Ch. 6 Ensign)—1-w, lat. 38° 00' 00", long. 101° 44' 40".

Topeka—K07GF, Stauffer Communications Inc., Box 119, Topeka, KS 66601 (WIBW-TV Ch. 13 Topeka)—1-w, lat. 39° 02' 12", long. 95° 36' 55".

Waterville—K06FP, City of Waterville, Waterville, KS (KSNT Ch. 27 Topeka)—1-w, lat. 39° 41' 12", long. 96° 45' 05".

Waterville—K08HG, City of Waterville, Waterville, KS (WIBW-TV Ch. 13 Topeka)—1-w, lat. 39° 41' 12", long. 96° 45' 05".

KENTUCKY

Annvile, Gray Hawk, McKee & Tyner—W04AC, Multimedia WBIR Inc., Box 2760, Greenville, SC 29602 (WBIR-TV Ch. 10 Knoxville, TN)—10-w, lat. 37° 23' 25", long. 83° 56' 21".

Artemus, Barbourville, Boone Heights & Heidrick—W12AY, Kentucky Authority for ETV, 600 Cooper Dr., Lexington, KY

40502 (WKSQ-TV Ch. 29 Somerset)—1-w, lat. 36° 51' 59", long. 83° 54' 00".

Augusta—W56AT, Kentucky Authority for ETV, 600 Cooper Dr., Lexington, KY 40502 (WCVN Ch. 54 Covington)—100-w, lat. 38° 46' 45", long. 84° 00' 33".

Barbourville—W04AF, Barbourville Area TV Corp., 224 N. Main St., Barbourville, KY (WBIR-TV Ch. 10 Knoxville, TN)—1-w, lat. 36° 51' 58", long. 83° 54' 00".

Barbourville—W07AH, Barbourville Area TV Corp., 224 N. Main St., Barbourville, KY (WATE-TV Ch. 6 Knoxville, TN)—1-w, lat. 36° 51' 58", long. 83° 54' 00".

Barbourville—See W12AY, Artemus.

Boone Heights—See W12AY, Artemus.

Burkesville—W07AX, City of Burkesville, Box 171, Burkesville, KY (WTVF Ch. 5 Nashville, TN)—1-w, lat. 36° 47' 06", long. 85° 21' 43".

Corbin & Woodbine—W08AJ, Kiwanis Club of Corbin, 1201 S. Main, Corbin, KY (WLOS Ch. 13 Greenville-Spartanburg, SC & Asheville, NC)—1-w, lat. 36° 56' 12", long. 84° 05' 44".

Cowan Creek, Eolia & Ovan Fork—W09AX, Kentucky Authority for ETV, 600 Cooper Dr., Lexington, KY 40502 (WKHA Ch. 35 Hazard)—1-w, lat. 37° 04' 27", long. 82° 48' 44".

Cumberland, Lynch & Totz—W08AZ, Multimedia WBIR Inc., Box 2760, Greenville, SC 29602 (WBIR-TV Ch. 10 Knoxville, TN)—1-w, lat. 36° 59' 05", long. 83° 00' 53".

Eolia—See W09AX, Cowan Creek.

Eolia & Whitesburg—W07AS, Whitesburg TV Translator Inc., Box 610, Whitesburg, KY (WBIR-TV Ch. 10 Knoxville, TN)—1-w, lat. 37° 06' 38", long. 82° 44' 18".

Falmouth—W56AM, Kentucky Authority for ETV, 600 Cooper Dr., Lexington, KY 40502 (WKON Ch. 52 Owenton)—100-w, lat. 38° 40' 09", long. 84° 19' 35".

Gray Hawk—See W04AC, Annville.

Hawesville—W55AJ, Kentucky Authority for ETV, 600 Cooper Dr., Lexington, KY 40502 (WKMA Ch. 35 Madisonville)—100-w, lat. 37° 53' 43", long. 86° 44' 54".

Heidrick—See W12AY, Artemus.

★ **Hopkinsville**—W57AJ, Kentucky Authority for ETV, 600 Cooper Dr., Lexington, KY 40502 (WKMA Ch. 35 Madisonville)—10-w, lat. 36° 52' 46", long. 87° 29' 13".

Letcher—W67AN, Kentucky Authority for ETV, 600 Cooper Dr., Lexington, KY 40502 (WKHA Ch. 35 Hazard)—10-w, lat. 37° 08' 42", long. 82° 56' 42".

★ **London**—W24AS, Kentucky Authority for ETV, 600 Cooper Dr., Lexington, KY 40502 (100-w, lat. 37° 08' 51", long. 84° 06' 24".

Louisa—W10AR, Kentucky Authority for ETV, 600 Cooper Dr., Lexington, KY 40502 (WKMR Ch. 38 Morehead)—1-w, lat. 38° 06' 36", long. 82° 36' 35".

Lynch—See W08AZ, Cumberland.

Manchester—W03AB, Cartis Carpenter, Rte. 3, Manchester, KY. 1-w, lat. 37° 08' 25", long. 83° 45' 00".

Mayking & Whitesburg—W66AH, Kentucky Authority for ETV, 600 Cooper Dr., Lexington, KY 40502 (WKHA Ch. 35 Hazard)—100-w, lat. 37° 06' 38", long. 82° 44' 15".

McKee—See W04AC, Annville.

Middlesboro—W04AH, Multimedia WBIR Inc., Box 2760, Greenville, SC 29602 (WBIR-TV Ch. 10 Knoxville, TN)—1-w, lat. 36° 36' 33", long. 83° 42' 38".

Monticello—W12AD, Bill Breeding, 205 N. Main St., Monticello, KY (WBIR-TV Ch. 10 Knoxville, TN)—1-w, lat. 36° 48' 58", long. 84° 51' 10".

Ovan Fork—See W09AX, Cowan Creek.

★ **Pikeville**—W32AG, West Virginia Telecasting Inc., 23 Broadcast Plaza, Hurricane, WV 25526 (WVAH-TV Ch. 11 Charleston-Huntington, WV)—1000-w, lat. 37° 27' 58", long. 82° 33' 02".

Pineville—W08BL, Kentucky Authority for ETV, 600 Cooper Dr., Lexington, KY 40502 (WKSQ-TV Ch. 29 Somerset)—1-w, lat. 36° 45' 17", long. 83° 42' 11".

Tompkinsville & surrounding rural area—W55AL, Kentucky Authority for ETV, 600 Cooper Dr., Lexington, KY 40502 (WKSQ-TV Ch. 29 Somerset)—100-w, lat. 36° 38' 58", long. 85° 43' 56".

Totz—See W08AZ, Cumberland.

Tyner—See W04AC, Annville.

Whitesburg—W04AX, Holston Valley Bcstg. Corp., Box WKPT, Kingsport, TN 37662 (WKPT-TV Ch. 19 Kingsport-Johnson City, TN-Bristol, VA)—1-w, lat. 37° 06' 38", long. 82° 44' 18".

Whitesburg—See W07AS, Eolia.

Whitesburg—See W66AH, Mayking.

Woodbine—See W08AJ, Corbin.

LOUISIANA

Baton Rouge—K07UJ, Great Oaks Bcstg. Corp., 914 N. Foster Dr., Baton Rouge, LA 70806 (W19AW Ch. 19 Baton Rouge)—100-w, lat. 30° 26' 02", long. 91° 05' 09".

Baton Rouge—K65EF, Great Oaks Bcstg. Corp., 914 N. Foster Dr., Baton Rouge, LA 70806 (W19AW Ch. 19 Baton Rouge)—200-w, lat. 30° 26' 15", long. 91° 05' 09". Note: Licensed as LPTV.

Crowley—W65AS, Full Gospel Business Men's Fellowship, 233 W. Hall St., Lake Charles, LA. 100-w, lat. 30° 11' 00", long. 92° 21' 50". Note: Licensed as LPTV.

★ **Garyville**—W51BC, Educational Broadcasting Foundation Inc., 2929 S. Carrollton Ave., New Orleans, LA 70118 (WLAE-TV Ch. 32 New Orleans)—1000-w, lat. 30° 04' 37", long. 90° 37' 19".

Translators—Louisiana

★ **Hammond**—K56DS, Louisiana TV Bcstg., 1650 Highland Rd., Baton Rouge, LA 70802 (WBRZ Ch. 2 Baton Rouge)—100-w, lat. 30° 32' 26", long. 90° 29' 07".

Lake Charles—W63AQ, Full Gospel Business Men's Fellowship, 233 W. Hall St., Lake Charles, 14.1-w, lat. 30° 12' 35", long. 93° 12' 43".

Monroe—W02AW, KTVE Inc., Box 4339, 2909 Kilpatrick Blvd., Monroe, LA 71201 (KTVE Ch. 10 Monroe, LA-El Dorado, AR)—10-w, lat. 32° 27' 45", long. 92° 06' 02". Note: Requests CP for switch to low power license.

★ **Morgan City**—K57DI, Louisiana TV Bcstg., 1650 Highland Rd., Baton Rouge, LA 70802 (WBRZ Ch. 2 Baton Rouge)—1026-w, lat. 29° 41' 22", long. 91° 13' 27".

★ **New Orleans**—W61AZ, Channel America LPTV Holdings Inc., Suite 804, 24 W. 57th St., New York, NY 10019 (KTBN-TV Ch. 40 Santa Ana-Los Angeles, CA via satellite)—100-w, lat. 29° 57' 14", long. 90° 04' 31".

MAINE

Allagash—W02BB, Allagash Plantation, Main Rd., Allagash, ME (WAGM-TV Ch. 8 Presque Isle)—1-w, lat. 47° 06' 42", long. 69° 05' 48".

Allagash—W04BH, U. of Maine, Alumni Hall, Orono, ME 04469 (WMEM-TV Ch. 10 Presque Isle)—1-w, lat. 47° 04' 50", long. 69° 00' 16".

Allagash—W12BE, Allagash Plantation, Main Rd., Allagash, ME (WAGM-TV Ch. 8 Presque Isle)—1-w, lat. 47° 04' 50", long. 69° 00' 16".

Anson—See W14AB, Skowhegan.

Bethel, Greenwood & Locke Mill—W04BS, Colby-Bates-Bowdoin Educational Telecasting Corp., 1450 Lisbon St., Lewiston, ME 04240 (WCBB Ch. 10 Augusta-Lewiston-Portland)—5-w, lat. 44° 25' 42", long. 70° 46' 46".

Bridgton, Harrison & North Bridgton—W03AM, Colby-Bates-Bowdoin Educational Telecasting Corp., 1450 Lisbon St., Lewiston, ME 04240 (WCBB Ch. 10 Augusta-Lewiston-Portland)—10-w, lat. 44° 05' 58", long. 70° 40' 22".

Calais—W57AQ, WLBS Television Inc., Box 934, Bangor, ME 04401 (WLBS-TV Ch. 2 Bangor)—100-w, lat. 45° 01' 44", long. 67° 19' 24". Note: Licensed as LPTV.

Calais—W61AO, Diversified Communications, 35 Hildreth St., Bangor, ME 04401 (WABI-TV Ch. 5 Bangor)—100-w, lat. 45° 01' 44", long. 67° 19' 24".

★ **Casco**—W69BU, Samaho Inc., Point Sebago, Casco, ME 04015 (WMUR-TV Ch. 9 Manchester, NH)—100-w, lat. 43° 54' 35", long. 70° 33' 34".

Falmouth—W57AP, Channel America LPTV Holdings Inc., Suite 804, 24 W. 57th St., New York, NY 10019, 1000-w, lat. 43° 45' 32", long. 70° 19' 14". Note: Operating as LPTV.

Greenwood—See W04BS, Bethel.

Harrison—See W03AM, Bridgton.

Locke Hill—See W04BS, Bethel.

Lower Sabao Lake & Mopang Lake—W10AU, Princeton-Calais Translators Inc., 33 Swan St., Princeton, ME (WLBS-TV Ch. 2 Bangor)—1-w, lat. 44° 53' 25", long. 68° 01' 10".

Madawaska—W11AA, NEPSK Inc., Box 1149, Presque Isle, ME 04769 (WAGM-TV Ch. 8 Presque Isle)—1-w, lat. 47° 20' 30", long. 68° 18' 51".

Madison—See W14AB, Skowhegan.

Mopang Lake—See W10AU, Lower Sabao Lake.

North Bridgton—See W03AM, Bridgton.

★ **Pittsfield**—W04BT, Colby-Bates-Bowdoin Educational Telecasting Corp., 1450 Lisbon St., Lewiston, ME 04240 (WCBB Ch. 10 Augusta-Lewiston-Portland)—10-w, lat. 44° 48' 45", long. 69° 26' 53".

Princeton—W78AD, Princeton-Calais Translators Inc., 33 Swan St., Princeton, ME (WLBS-TV Ch. 2 Bangor)—20-w, lat. 45° 23' 40", long. 67° 47' 30".

Princeton—W80AF, Princeton-Calais Translators Inc., 33 Swan St., Princeton, ME (WABI-TV Ch. 5 Bangor)—20-w, lat. 45° 23' 40", long. 67° 47' 30".

St. Francis—W02AU, St. Francis Chamber of Commerce, Main St., St. Francis, ME (WAGM-TV Ch. 8 Presque Isle)—1-w, lat. 47° 10' 08", long. 68° 51' 47".

St. Francis—W04AY, U. of Maine, Alumni Hall, Orono, ME 04469 (WMEM-TV Ch. 10 Presque Isle)—1-w, lat. 47° 10' 08", long. 68° 51' 47".

Skowhegan, Madison & Anson—W14AB, Colby-Bates-Bowdoin Educational Telecasting Corp., 1450 Lisbon St., Lewiston, ME 04240 (WCBB Ch. 10 Augusta-Lewiston-Portland)—10-w, lat. 44° 42' 48", long. 69° 43' 36".

Waterville—W04AK, WLBS Television Inc., Box 934, Bangor, ME 04401 (WLBS-TV Ch. 2 Bangor)—1-w, lat. 44° 31' 36", long. 69° 38' 40". Note: Licensed as LPTV.

MARYLAND

Barton—W09AC, Barton TV Translators Inc., Barton, MD (KDKA-TV Ch. 2 Pittsburgh, PA)—1-w, lat. 39° 30' 25", long. 79° 01' 20".

Barton—W11AF, Barton TV Translators Inc., Barton, MD (WTAE-TV Ch. 4 Pittsburgh, PA)—1-w, lat. 39° 30' 25", long. 79° 01' 20".

Barton—W13AE, Barton TV Translators Inc., Barton, MD (WJAC-TV Ch. 6 Johnstown, PA)—1-w, lat. 39° 30' 25", long. 79° 01' 20".

Ellerslie, MD & Hyndman, PA—W05AN, Palo Alto Translator TV, Rte. 1, Hyndman, PA (KDKA-TV Ch. 2 Pittsburgh, PA)—1-w, lat. 39° 47' 07", long. 78° 45' 00".

Ellerslie, MD & Hyndman, PA—W08BC, Palo Alto Translator TV, Rte. 1, Hyndman, PA (WTAE-TV Ch. 4 Pittsburgh, PA)—1-w, lat. 39° 47' 07", long. 78° 45' 00".

Ellerslie, MD & Hyndman, PA—W12AS, Palo Alto Translator TV, Rte. 1, Hyndman, PA (WJAC-TV Ch. 6 Johnstown, PA)—1-w, lat. 39° 47' 07", long. 78° 45' 00".

Flintstone—W08BN, Flintstone Community TV Inc., Flintstone, MD (WJAC-TV Ch. 6 Johnstown, PA)—1-w, lat. 39° 41' 18", long. 78° 31' 56".

Flintstone—W11AL, Flintstone Community TV Inc., Flintstone, MD (WUSA Ch. 9 Washington, DC)—1-w, lat. 39° 41' 18", long. 78° 31' 56".

Flintstone—W13AD, Flintstone Community TV Inc., Flintstone, MD (WJLA-TV Ch. 7 Washington, DC)—1-w, lat. 39° 41' 18", long. 78° 31' 56".

★ **Frederick**—W48AR, Great Trails Bcstg. Corp., 717 E. David Rd., Dayton, OH 45429 (WHAG-TV Ch. 25 Hagerstown)—442-w, lat. 39° 24' 13", long. 77° 20' 24". Requests change to lat. 39° 20' 54", long. 77° 24' 33".

★ **Frederick**—W52AS, Great Trails Bcstg. Corp., 717 E. David Rd., Dayton, OH 45429 (WHAG-TV Ch. 25 Hagerstown)—1000-w, lat. 39° 20' 54", long. 77° 24' 33".

St. Mary's County—W71AF, Board of Education of St. Mary's County, Superintendent of Schools, Leonardtown, MD (WCPB Ch. 28 Salisbury)—100-w, lat. 38° 22' 42", long. 76° 42' 56".

Westernport—W08AQ, United TV Inc., Box 351, Rte. 1, Westernport, MD (KDKA-TV Ch. 2 Pittsburgh, PA)—1-w, lat. 39° 29' 44", long. 79° 03' 39".

Westernport—W10AE, United TV Inc., Box 351, Rte. 1, Westernport, MD (WTAE-TV Ch. 4 Pittsburgh, PA)—1-w, lat. 39° 29' 44", long. 79° 03' 39".

Westernport—W12AJ, United TV Inc., Box 351, Rte. 1, Westernport, MD (WJAC-TV Ch. 6 Johnstown, PA)—1-w, lat. 39° 29' 44", long. 79° 03' 39".

MASSACHUSETTS

Adams & Williamstown, MA & Bennington, VT—W51AE, Viacom Bcstg. Inc., Box 4035, Albany, NY 12204 (WNYT Ch. 13 Albany-Troy-Schenectady, NY)—1000-w, lat. 42° 38' 14", long. 73° 10' 07".

★ **Boston**—NEW, Ch. 62, Neighborhood TV Co. Inc., Box 22073, Phoenix, AZ 85028 (KUSK Ch. 7 Prescott-Phoenix, AZ)—100-w, lat. 42° 20' 50", long. 71° 04' 59".

Dennis—W67BA, Cape Video Network, 29 Bassett Lane, Hyannis, MA 02601 (WCX Ch. 58 Vineyard Haven)—100-w, lat. 41° 41' 19", long. 70° 20' 49". Note: Licensed as LPTV.

Fall River—W22AR, Freedom WLNE-TV Inc., 430 County St., New Bedford, MA 02741 (WLNE Ch. 6 Providence, RI-New Bedford, MA)—1000-w, lat. 41° 41' 17", long. 71° 07' 57". Note: Licensed as LPTV.

Lanesborough, Lenox, Pittsfield & West Pittsfield—W07AI, Arsenal M Sub Inc., 111 Ave. of the Americas, New York, NY 10036 (WNYT Ch. 13 Albany-

Troy-Schenectady, NY)—10-w, lat. 42° 25' 26", long. 73° 15' 57".

Lenox—See W07AI, Lanesborough.

Pittsfield—See W07AI, Lanesborough.

Springfield—W69AQ, Central Massachusetts Television Inc., 12276 Wilkins Ave., Rockville, MD 20852 (WSBK-TV Ch. 38 Boston)—100-w, lat. 42° 05' 01", long. 72° 42' 16".

West Pittsfield—See W07AI, Lanesborough.

Williamstown—See W51AE, Adams.

MICHIGAN

Ann Arbor—W67AJ, Eastern Michigan U., Ypsilanti, MI (WLNS-TV Ch. 6 Lansing)—100-w, lat. 42° 16' 34", long. 83° 44' 17".

Bessemer, Ramsey & Wakefield—W07AU, Tri City Improvement Corp., Bessemer, MI (KDLH-TV Ch. 3 Duluth, MN-Superior, WI)—1-w, lat. 46° 28' 18", long. 90° 00' 43".

Bessemer, Ramsey & Wakefield—W09AQ, Tri City Improvement Corp., Bessemer, MI (KBJR-TV Ch. 6 Duluth, MN-Superior, WI)—1-w, lat. 46° 28' 18", long. 90° 00' 43".

★ **Boyer City**—W19AY, Heritage Bcstg. Co., 2509 Commercial Dr., Auburn Hills, MI 48057 (WWTV Ch. 9 Cadillac-Traverse City)—1000-w, lat. 45° 10' 44", long. 85° 05' 40".

Calumet—W05AQ, Federal Bcstg. Co., Box 460, Marquette, MI 49855 (WLUC-TV Ch. 6 Marquette)—100-w, lat. 47° 08' 06", long. 88° 33' 53".

Champion—W11AV, Neighborhood Twp. Translator TV Authority, Box 124A, Rte. 1, Champion, MI 1-w, lat. 46° 30' 29", long. 87° 58' 07".

Crystal Falls Township—W49AF, Crystal Falls Township, B. W. St. Clair, 5970 W. 70th Ave., Arvada, CO (WGBA Ch. 26 Green Bay, WI)—100-w, lat. 46° 10' 00", long. 88° 22' 30".

★ **Detroit**—W26AB, Channel America LPTV Holdings Inc., Suite 804, 24 W. 57th St., New York, NY 10019, 100-w, lat. 42° 19' 55", long. 83° 02' 42". Note: Operating as LPTV.

Detroit—W66BV, Los Cerezos Television Co., 1150 17th St. NW, Washington, DC (KWEX-TV Ch. 41 San Antonio, TX via satellite)—1000-w, lat. 42° 19' 45", long. 83° 02' 25". Note: Licensed as LPTV.

★ **East Lansing**—W29AY, Jackson TV Co., No. 104, 23642 Calabasas Rd., Calabasas, CA 91302 (WHTV Ch. 18 Jackson)—1000-w, lat. 42° 42' 08", long. 84° 24' 51".

Escanaba—W40AN, Burnham Bcstg. Co., Box 19011, Green Bay, WI 54307-9011 (WLJK-TV Ch. 11 Green Bay, WI)—100-w, lat. 45° 46' 56", long. 87° 06' 04".

Escanaba—W76AI, Federal Bcstg. Co., Box 460, Marquette, MI 49855 (WLUC-TV Ch. 6 Marquette)—100-w, lat. 45° 46' 56", long. 87° 06' 04".

Felch—W09BA, Felch Area TV Corp., Felch, MI (WGBA Ch. 26 Green Bay,

WI)—1-w, lat. 45° 59' 05", long. 87° 52' 00".

Grand Rapids—LW15AM, Le Sea Broadcasting Corp., Box 12, South Bend, IN 46624 (WHME-TV Ch. 46 South Bend, IN)—900-w, lat. 43° 01' 01", long. 85° 44' 25".

Gwinn—W02AM, Forsyth Twp. Co-op, Box 66, Gwinn, MI (WGBA Ch. 26 Green Bay, WI)—1-w, lat. 46° 17' 03", long. 87° 29' 09".

Iron Mountain—W088G, Federal Bcstg. Co., Box 460, Marquette, MI 49855 (WLUC-TV Ch. 6 Marquette)—1-w, lat. 45° 49' 21", long. 88° 02' 36".

Iron Mountain—W43AN, Bresnan Communications Co., 709 Westchester Ave., White Plains, NY 10604 (WLUC-TV Ch. 6 Marquette)—100-w, lat. 45° 49' 15", long. 88° 02' 38".

Iron Mountain—K47AF, Bresnan Communications Co., 709 Westchester Ave., White Plains, NY 10604. 100-w, lat. 45° 49' 21", long. 88° 02' 36".

***Jackson**—W59CA, Inspiration TV of Southern Oregon, Box 6293, Bend, OR 97702 (KTBN-TV Ch. 40 Santa Ana-Los Angeles, CA via satellite)—1000-w, lat. 42° 23' 28", long. 84° 37' 22".

L'Anse—W70AZ, Federal Bcstg. Co., Box 460, Marquette, MI 49855 (WLUC-TV Ch. 6 Marquette)—100-w, lat. 46° 46' 49", long. 88° 32' 30".

Leeland & surrounding areas—W69AV, Central Michigan U., Broomfield Rd., Mount Pleasant, MI 48859 (WCML-TV Ch. 6 Alpena)—100-w, lat. 44° 58' 50", long. 85° 40' 45".

***Petoskey**—W17AV, Heritage Bcstg. Co. of Michigan, Box 627, Cadillac, MI 49601 (WWTV Ch. 9 Cadillac-Traverse City)—1000-w, lat. 45° 28' 40", long. 84° 57' 04".

Ramsey—See W07AU, Bessemer.

Republic—W07AK, Republic Twp., Clerk, Republic, MI (WFRV-TV Ch. 5 Green Bay, WI)—1-w, lat. 46° 23' 59", long. 87° 59' 23".

Republic—W09AJ, Republic Twp., Clerk, Republic, MI. 1-w, lat. 46° 23' 59", long. 87° 59' 23".

Traverse City—W46AD, Central Michigan U., Broomfield Rd., Mount Pleasant, MI 48859 (WCML-TV Ch. 6 Alpena)—1000-w, lat. 44° 46' 36", long. 85° 41' 02".

Wakefield—See W07AU, Bessemer.

White Pine—W07AA, Porkie Mountains TV Co. Inc., Box 35, White Pine, MI (KDLH-TV Ch. 3 Duluth, MN-Superior, WI)—1-w, lat. 46° 48' 45", long. 89° 40' 09".

White Pine—W70AT, Porkie Mountains TV Co. Inc., Box 35, White Pine, MI (WJFW-TV Ch. 12 Wausau-Rhinelander, WI)—100-w, lat. 46° 48' 45", long. 89° 40' 09".

White Pine—W74AS, Porkie Mountains TV Co. Inc., Box 35, White Pine, MI (WDIO-TV Ch. 10 Duluth, MN)—100-w, lat. 46° 48' 45", long. 89° 40' 09".

White Pine—W83AS, Porkie Mountains TV Co. Inc., Box 35, White Pine, MI (WLUC-TV Ch. 6 Marquette)—100-w, lat. 46° 48' 45", long. 89° 40' 09".

MINNESOTA

***Aitkin**—K64BJ, Hubbard Bcstg. Inc., 3415 University Ave., St. Paul, MN 55114 (KSTP-TV Ch. 5 St. Paul-Minneapolis)—100-w, lat. 46° 31' 47", long. 93° 52' 18".

Aitkin—K66BI, WDIO-TV Inc., 3415 University Ave., St. Paul, MN 55114 (WDIO-TV Ch. 10 Duluth)—100-w, lat. 46° 31' 47", long. 93° 52' 18".

Aitkin—K700H, Benedek Bcstg. of Minnesota, 425 W. Superior St., Duluth, MN 55802 (KDLH-TV Ch. 3 Duluth, MN-Superior, WI)—100-w, lat. 46° 31' 47", long. 93° 52' 18".

Alexandria—K24AE, Hubbard Bcstg. Inc., 3415 University Ave., St. Paul, MN 55114 (KSAX Ch. 42 Alexandria)—100-w, lat. 45° 55' 59", long. 95° 26' 50".

Alexandria—K28BT, Selective TV Inc., Box 665, Alexandria, MN 55435 (KITN Ch. 29 Minneapolis-St. Paul)—100-w, lat. 45° 55' 59", long. 95° 26' 50". Note: Licensed as LPTV.

Alexandria—K30AF, Selective TV Inc., Box 665, Alexandria, MN 55435 (KWCM-TV Ch. 10 Appleton)—100-w, lat. 45° 55' 59", long. 95° 26' 50". Note: Licensed as LPTV.

Alexandria—K34AF, Selective TV Inc., Box 665, Alexandria, MN (KVRN Ch. 15 Fargo, ND-Moorhead, MD)—100-w, lat. 45° 55' 59", long. 95° 26' 50". Note: Licensed as LPTV.

Alexandria—K36AA, Selective TV Inc., Box 665, Alexandria, MN 55435 (WCCO-TV Ch. 4 Minneapolis-St. Paul)—100-w, lat. 45° 55' 59", long. 95° 26' 50".

Alexandria—K38AC, Selective TV Inc., Box 665, Alexandria, MN 55435 (KARE Ch. 11 Minneapolis-St. Paul)—100-w, lat. 45° 55' 59", long. 95° 26' 50".

Alexandria—K40AA, Selective TV Inc., Box 665, Alexandria, MN 55435 (KTHI-TV Ch. 11 Fargo-Grand Forks, ND)—100-w, lat. 45° 55' 59", long. 95° 26' 50".

Alexandria—K62AU, Selective TV Inc., Box 665, Alexandria, MN 55435 (KWCM-TV Ch. 10 Appleton)—100-w, lat. 45° 55' 59", long. 95° 26' 50".

***Alexandria & Douglas County**—K58AT, Central Minnesota TV Co., 720 Hawthorne St., Alexandria, MN 55435 (WIRT Ch. 13 Hibbing)—100-w, lat. 45° 54' 44", long. 95° 29' 54".

Appleton—K52AH, Prairieview TV Inc., 6545 Cecilia Circle, Minneapolis, MN 55435 (KITN Ch. 29 Minneapolis-St. Paul)—100-w, lat. 45° 10' 46", long. 95° 59' 35".

Appleton—K54AK, Prairieview TV Inc., 6545 Cecilia Circle, Minneapolis, MN 55435 (KSTP-TV Ch. 5 St. Paul-Minneapolis)—100-w, lat. 45° 10' 46", long. 95° 59' 35".

Appleton—K56BZ, Prairieview TV Inc., 6545 Cecilia Circle, Minneapolis, MN 55435 (KARE Ch. 11 Minneapolis-St.

Paul)—100-w, lat. 45° 10' 46", long. 95° 59' 35".

Appleton—K60AB, Prairieview TV Inc., 6545 Cecilia Circle, Minneapolis, MN 55435 (KVRN Ch. 15 Fargo, ND-Moorhead, MN)—100-w, lat. 45° 10' 46", long. 95° 59' 35".

***Austin**—K66DJ, Halcomm Inc., 1197 Kenilworth Dr., Woodbury, MN 55125. 1000-w, lat. 43° 38' 27", long. 93° 08' 51".

Baudette—K53BL, Lake of the Woods County, Baudette, MN (KXJB-TV Ch. 4 Valley City-Fargo, ND)—100-w, lat. 48° 40' 14", long. 94° 34' 24".

Baudette—K55BH, Lake of the Woods County, Baudette, MN (KTHI-TV Ch. 11 Fargo-Grand Forks, ND)—100-w, lat. 48° 40' 14", long. 94° 34' 24".

Baudette—K57AR, Lake of the Woods County, Baudette, MN (WDAZ-TV Ch. 8 Devils Lake, ND)—100-w, lat. 48° 40' 14", long. 94° 34' 24".

***Bemidji**—K300K, Howard F. Roycroft, 555 13th St. NW, Washington, DC 20004 (KMSP-TV Ch. 9 Minneapolis-St. Paul)—1000-w, lat. 47° 28' 08", long. 94° 49' 23".

Bemidji—K46AG, Headwaters TV Translator Corp., Box 83 (KDLH-TV Ch. 3 Duluth, MN-Superior, WI)—100-w, lat. 47° 28' 40", long. 94° 48' 45".

Bemidji—K48AO, Headwaters TV Translator Corp., Box 83 (KBJR-TV Ch. 6 Duluth, MN-Superior, WI)—100-w, lat. 47° 28' 40", long. 94° 48' 45".

Bemidji—K50AK, Headwaters TV Translator Corp., Box 83 (WIRT Ch. 13 Hibbing)—100-w, lat. 47° 28' 40", long. 94° 48' 45".

***Bemidji**—K52DG, Combined Communications Corp., 8811 Olson Memorial Hwy., Minneapolis, MN 55427 (KARE Ch. 11 Minneapolis-St. Paul)—500-w, lat. 47° 33' 19", long. 94° 47' 59".

Bergville, Funkley, Northome & Shooks—K02HG, EZ-TV Inc., Big Fork, MN (WIRT Ch. 13 Hibbing)—10-w, lat. 47° 49' 47", long. 94° 19' 24".

Bergville, Funkley, Northome & Shooks—K04BX, EZ-TV Inc., Big Fork, MN (KDLH-TV Ch. 3 Duluth, MN-Superior, WI)—1-w, lat. 47° 49' 47", long. 94° 19' 24".

Big Falls & rural areas—K60BO, County of Koochiching, Box 186, Courthouse, International Falls, MN 56649 (KBJR-TV Ch. 6 Duluth, MN-Superior, WI)—100-w, lat. 48° 11' 30", long. 93° 48' 00".

Big Falls & rural areas—K62BJ, County of Koochiching, Box 186, Courthouse, International Falls, MN 56649 (KDLH-TV Ch. 3 Duluth, MN-Superior, WI)—100-w, lat. 48° 11' 30", long. 93° 48' 00".

Big Falls & rural areas—W64AM, County of Koochiching, Box 186, Courthouse, International Falls, MN 56649 (WIRT Ch. 13 Hibbing)—100-w, lat. 48° 11' 30", long. 93° 48' 00".

Big Fork, Marcell & Marcell rural areas—K67CA, EZ-TV Inc., Big Fork, MN (KDLH-TV Ch. 3 Duluth, MN-Superior,

WI)—100-w, lat. 47° 39' 05", long. 93° 40' 24".

Big Fork, Marcell & Marcell rural areas—K69CR, EZ-TV Inc., Big Fork, MN (KBJR-TV Ch. 6 Duluth, MN-Superior, WI)—100-w, lat. 47° 39' 05", long. 93° 40' 24".

Birchdale, Black River rural areas & Loman—K56BO, County of Koochiching, Box 186, Courthouse, International Falls, MN 56649 (KDLH-TV Ch. 3 Duluth, MN-Superior, WI)—100-w, lat. 48° 29' 08", long. 94° 00' 26".

Birchdale, Black River rural areas & Loman—W58AI, County of Koochiching, Box 186, Courthouse, International Falls, MN 56649 (WIRT Ch. 13 Hibbing)—100-w, lat. 48° 29' 08", long. 94° 00' 26".

Black River—See K56BO, Birchdale.

Black River—See W58AI, Birchdale.

Blue Earth—K70DR, KTTC Television Inc., 601 First Ave. SW, Rochester, MN 55902 (KTTC Ch. 10 Rochester)—100-w, lat. 43° 38' 05", long. 94° 02' 35".

Brainerd—K16BQ, Hubbard Bcstg. Inc., 3415 University Ave., St. Paul, MN 55114 (KSAX Ch. 42 Alexandria)—1000-w, lat. 46° 19' 19", long. 94° 09' 55".

Brainerd—K28DF, Howard F. Roycroft, 555 13th St. NW, Washington, DC 20004 (KMSP-TV Ch. 9 Minneapolis-St. Paul)—100-w, lat. 46° 19' 19", long. 94° 09' 55".

Brainerd—K54AT, Red River Broadcast Corp., 4015 9th Ave. SW, Fargo, ND 58103 (KVRN Ch. 15 Fargo, ND-Moorhead, MN)—1000-w, lat. 46° 25' 21", long. 94° 27' 41". Note: Licensed as LPTV.

Brainerd—K57BJ, WDIO-TV Inc., 3415 University Ave., St. Paul, MN 55114 (WDIO-TV Ch. 10 Duluth)—100-w, lat. 46° 19' 20", long. 94° 09' 44".

Brainerd—K74CM, Benedek Bcstg. of Minnesota, 425 W. Superior St., Duluth, MN 55802 (KDLH-TV Ch. 3 Duluth, MN-Superior, WI)—100-w, lat. 46° 19' 20", long. 94° 09' 44".

Brainerd resort area—K78BP, Northland Communications Corp., Box 341, Brainerd, MN (KDLH-TV Ch. 3 Duluth, MN-Superior, WI)—100-w, lat. 46° 26' 15", long. 94° 23' 05".

Breckenridge, MN & Wahpeton, ND—K09MF, Spokane Television Inc., Box 1878, Fargo, ND 58107 (KTHI-TV Ch. 11 Fargo-Grand Forks, ND)—10-w, lat. 46° 17' 18", long. 96° 35' 56".

Cass Lake—K78AK, Benedek Bcstg. of Minnesota, 425 W. Superior St., Duluth, MN 55802 (KDLH-TV Ch. 3 Duluth, MN-Superior, WI)—10-w, lat. 47° 21' 30", long. 94° 28' 55".

Cass Lake—K82AF, Granite Bcstg. Corp., 230 E. Superior St., Duluth, MN 55802 (KBJR-TV Ch. 6 Duluth, MN-Superior, WI)—10-w, lat. 47° 21' 30", long. 94° 28' 55".

Deer River—K59BQ, Benedek Bcstg. of Minnesota, 425 W. Superior St., Duluth, MN 55802 (KDLH-TV Ch. 3 Duluth, MN-

Translators—Minnesota

- Superior, WI)—100-w, lat. 47° 21' 15", long. 93° 45' 20".
- Deer River**—K61BH, Granite Bcstg. Corp., 230 E. Superior St., Duluth, MN 55802 (KBJR-TV Ch. 6 Duluth, MN-Superior, WI)—100-w, lat. 47° 21' 15", long. 93° 45' 20".
- ★**Donnelly**—K53DX, Tri-County UHF-TV Inc., Box 216, Donnelly, MN (KITN Ch. 29 Minneapolis-St. Paul)—100-w, lat. 45° 42' 08", long. 96° 08' 13".
- Donnelly & Herman**—K57BL, Tri-County UHF-TV Inc., Box 216, Donnelly, MN (KTHI-TV Ch. 11 Fargo-Grand Forks, ND)—100-w, lat. 45° 42' 02", long. 96° 08' 22".
- Donnelly & Herman**—K59BT, Tri-County UHF-TV Inc., Box 216, Donnelly, MN (KMSP-TV Ch. 9 Minneapolis-St. Paul)—100-w, lat. 45° 42' 02", long. 96° 08' 22".
- Donnelly & Herman**—K61BJ, Tri-County UHF-TV Inc., Box 216, Donnelly, MN (KVRP Ch. 15 Fargo, ND-Moorhead, MN)—100-w, lat. 45° 42' 02", long. 96° 08' 22".
- Donnelly & Herman**—K63BW, Hubbard Bcstg. Inc., 3415 University Ave., St. Paul, MN 55114 (KSTP-TV Ch. 5 St. Paul-Minneapolis)—100-w, lat. 45° 42' 02", long. 96° 08' 22".
- Douglas County**—See K58AT, Alexandria.
- Ely**—K70CZ, M.I.R.A. TV, a Partnership, 4991 Excelsior Blvd., Minneapolis, MN (KBJR-TV Ch. 6 Duluth, MN-Superior, WI)—20-w, lat. 47° 53' 24", long. 91° 51' 59".
- Ely**—K72CJ, M.I.R.A. TV, a Partnership, 4991 Excelsior Blvd., Minneapolis, MN (CKPR-TV Ch. 2 Thunder Bay, Ont.)—20-w, lat. 47° 53' 24", long. 91° 51' 59". Request change to Ch. 30.
- Ely**—K74CD, M.I.R.A. TV, a Partnership, 4991 Excelsior Blvd., Minneapolis, MN (KDLH-TV Ch. 3 Duluth, MN-Superior, WI)—20-w, lat. 47° 53' 24", long. 91° 51' 59".
- Ely**—K76CF, M.I.R.A. TV, a Partnership, 4991 Excelsior Blvd., Minneapolis, MN (WDIO-TV Ch. 10 Duluth)—10-w, lat. 47° 53' 24", long. 91° 51' 59".
- Ely**—K82BF, M.I.R.A. TV, a Partnership, 4991 Excelsior Blvd., Minneapolis, MN (WDSE-TV Ch. 8 Duluth, MN-Superior, WI)—10-w, lat. 47° 53' 24", long. 91° 51' 59".
- Fairmont**—K79BK, KTTC Television Inc., 601 First Ave. SW, Rochester, MN 55902 (KTTC Ch. 10 Rochester)—100-w, lat. 43° 37' 45", long. 94° 30' 40".
- Fergus Falls**—K06LD, WDAY Inc., Box 2466, 301 S. 8th St., Fargo, ND 58108 (WDAY-TV Ch. 6 Fargo, ND)—10-w, lat. 46° 19' 35", long. 96° 05' 25".
- ★**Fergus Falls**—K55DF, Spokane Television Inc., Box 1878, Fargo, ND 58107 (KTHI-TV Ch. 11 Fargo-Grand Forks, ND)—100-w, lat. 46° 17' 58", long. 96° 04' 49".
- Funkley**—See K02HG, Bergville.
- Funkley**—See K04BX, Bergville.
- Grand Marais**—K63BI, Benedek Bcstg. of Minnesota, 425 W. Superior St., Duluth, MN 55802 (KDLH-TV Ch. 3 Duluth, MN-Superior, WI)—100-w, lat. 47° 46' 13", long. 90° 21' 06".
- Grand Marais**—K65BJ, Granite Bcstg. Corp., 230 E. Superior St., Duluth, MN 55802 (KBJR-TV Ch. 6 Duluth, MN-Superior, WI)—100-w, lat. 47° 46' 13", long. 90° 21' 06".
- Grand Marais**—K67CT, Duluth-Superior Area Educational TV Corp., 1202 E. University Circle, Duluth, MN 55811 (WDSE-TV Ch. 8 Duluth, MN-Superior, WI)—100-w, lat. 47° 46' 13", long. 90° 21' 06".
- Grand Marais**—W61AF, WDIO-TV Inc., 3415 University Ave., St. Paul, MN 55114 (WDIO-TV Ch. 10 Duluth)—100-w, lat. 47° 46' 09", long. 90° 20' 49".
- Grand Portage**—K53BH, Duluth-Superior Area Educational TV Corp., 1202 E. University Circle, Duluth, MN 55811 (WDSE-TV Ch. 8 Duluth, MN-Superior, WI)—100-w, lat. 47° 58' 30", long. 89° 45' 34".
- Grand Portage**—K55BR, WDIO-TV Inc., 3415 University Ave., St. Paul, MN 55114 (WDIO-TV Ch. 10 Duluth)—100-w, lat. 47° 58' 30", long. 89° 45' 34".
- Grand Portage**—K57BH, Benedek Bcstg. of Minnesota, 425 W. Superior St., Duluth, MN 55802 (KDLH-TV Ch. 3 Duluth, MN-Superior, WI)—100-w, lat. 47° 58' 30", long. 89° 45' 34".
- Grand Portage**—K59BJ, Granite Bcstg. Corp., 230 E. Superior St., Duluth, MN 55802 (KBJR-TV Ch. 6 Duluth, MN-Superior, WI)—100-w, lat. 47° 58' 30", long. 89° 45' 34".
- Grand Rapids**—K18AI, Red River Broadcast Corp., Box 2801, Fargo, ND 58108 (KBRR Ch. 10 Thief River Falls)—1000-w, lat. 47° 20' 22", long. 93° 23' 48". Note: Licensed as LPTV.
- Granite Falls**—K59BE, Minnesota Valley TV Improvement Corp., Granite Falls, MN (KCCO-TV Ch. 7 Alexandria)—110-w, lat. 44° 48' 17", long. 95° 34' 49".
- Granite Falls**—K61AU, Minnesota Valley TV Improvement Corp., Granite Falls, MN (WCCO-TV Ch. 4 Minneapolis-St. Paul)—110-w, lat. 44° 48' 17", long. 95° 34' 49".
- Granite Falls**—K63AU, Minnesota Valley TV Improvement Corp., Granite Falls, MN (KMSP-TV Ch. 9 Minneapolis-St. Paul)—110-w, lat. 44° 48' 17", long. 95° 34' 49".
- Granite Falls**—K658A, Minnesota Valley TV Improvement Corp., Granite Falls, MN (KSTP-TV Ch. 5 St. Paul-Minneapolis)—110-w, lat. 44° 48' 17", long. 95° 34' 49".
- Granite Falls**—K67AN, Minnesota Valley TV Improvement Corp., Granite Falls, MN (KWCM-TV Ch. 10 Appleton)—110-w, lat. 44° 48' 01", long. 95° 34' 21".
- Granite Falls**—K69DP, Minnesota Valley TV Improvement Corp., Granite Falls, MN (KARE Ch. 11 Minneapolis-St. Paul)—110-w, lat. 44° 48' 17", long. 95° 34' 49".
- Grygla**—K55DY, Lake of the Woods County, Baudette, MN (KXJB-TV Ch. 4 Valley City-Fargo, ND)—100-w, lat. 48° 16' 20", long. 95° 40' 35".
- Grygla**—K57AS, Lake of the Woods County, Baudette, MN (WDAZ-TV Ch. 8 Devils Lake, ND)—100-w, lat. 48° 16' 20", long. 95° 40' 35".
- Grygla**—K59AX, Lake of the Woods County, Baudette, MN (KTHI-TV Ch. 11 Fargo-Grand Forks, ND)—100-w, lat. 48° 16' 20", long. 95° 40' 35".
- Herman**—See K57BL, Donnelly.
- Herman**—See K59BT, Donnelly.
- Herman**—See K61BJ, Donnelly.
- Herman**—See K63BW, Donnelly.
- ★**International Falls**—K49BU, County of Koochiching, Box 186, Courthouse, International Falls, MN 56649 (WIRT Ch. 13 Hibbing)—100-w, lat. 48° 34' 12", long. 93° 18' 30".
- International Falls**—K51CM, County of Koochiching, Box 186, Courthouse, International Falls, MN 56649 (KOLH-TV Ch. 3 Duluth, MN-Superior, WI)—100-w, lat. 48° 34' 23", long. 93° 19' 21".
- International Falls**—K53CQ, County of Koochiching, Box 186, Courthouse, International Falls, MN 56649 (KBJR-TV Ch. 6 Duluth, MN-Superior, WI)—100-w, lat. 48° 34' 12", long. 93° 18' 30".
- International Falls**—K60BT, County of Koochiching, Box 186, Courthouse, International Falls, MN 56649 (KBJR-TV Ch. 6 Duluth, MN-Superior, WI)—100-w, lat. 48° 29' 08", long. 94° 00' 26".
- ★**Kabetogama**—K65EA, County of Koochiching, Box 186, Courthouse, International Falls, MN 56649 (WIRT Ch. 13 Hibbing)—20-w, lat. 48° 21' 40", long. 93° 00' 36".
- ★**Kabetogama**—K67EH, County of Koochiching, Box 186, Courthouse, International Falls, MN 56649 (KBJR-TV Ch. 6 Duluth, MN-Superior, WI)—20-w, lat. 48° 21' 40", long. 93° 00' 36".
- ★**Kabetogama**—K69FD, County of Koochiching, Box 186, Courthouse, International Falls, MN 56649 (KDLH-TV Ch. 3 Duluth, MN-Superior, WI)—20-w, lat. 48° 21' 40", long. 93° 00' 36".
- Little Falls**—K63DY, Howard F. Roycroft, 555 13th St. NW, Washington, DC 20004 (KMSP-TV Ch. 9 Minneapolis-St. Paul)—100-w, lat. 45° 52' 57", long. 94° 27' 03".
- Little Falls**—K69DA, Hubbard Bcstg. Inc., 3415 University Ave., St. Paul, MN 55114 (KSAX Ch. 42 Alexandria)—100-w, lat. 45° 52' 56", long. 94° 26' 49".
- Loman**—See K56BO, Birchdale.
- Loman**—See W58AI, Birchdale.
- Long Prairie**—K32AE, Hubbard Bcstg. Inc., 3415 University Ave., St. Paul, MN 55114 (KSAX Ch. 42 Alexandria)—100-w, lat. 45° 58' 38", long. 94° 53' 59".
- Marcell**—See K67CA, Big Fork.
- Marcell**—See K69CR, Big Fork.
- ★**Marshall**—K28BQ, Midcontinent Bcstg. Co., 501 S. Phillips Ave., Sioux Falls, SD 57102 (KELO-TV Ch. 11 Sioux Falls, SD)—100-w, lat. 44° 24' 26", long. 95° 51' 50".
- Marshall**—K30AC, Hubbard Bcstg. Inc., 3415 University Ave., St. Paul, MN 55114 (KSTP-TV Ch. 5 St. Paul-Minneapolis)—100-w, lat. 44° 24' 26", long. 95° 51' 50".
- Max & surrounding rural areas**—K60BL, EZ-TV Inc., Big Fork, MN (WIRT Ch. 13 Hibbing)—100-w, lat. 47° 36' 48", long. 94° 05' 24".
- Max & surrounding rural areas**—K62BH, EZ-TV Inc., Big Fork, MN (KDLH-TV Ch. 3 Duluth, MN-Superior, WI)—100-w, lat. 47° 39' 05", long. 93° 40' 24".
- Max, Squaw Lake & rural area**—K11EA, EZ-TV Inc., Big Fork, MN (KDLH-TV Ch. 3 Duluth, MN-Superior, WI)—1-w, lat. 47° 36' 42", long. 94° 04' 48".
- Norris Camp**—K65CS, Lake of the Woods County, Baudette, MN (KXJB-TV Ch. 4 Valley City-Fargo, ND)—100-w, lat. 48° 36' 38", long. 95° 11' 29".
- Norris Camp**—K67BC, Lake of the Woods County, Baudette, MN (WDAZ-TV Ch. 8 Devils Lake, ND)—100-w, lat. 48° 36' 38", long. 95° 11' 29".
- Norris Camp**—K69BK, Lake of the Woods County, Baudette, MN (KTHI-TV Ch. 11 Fargo-Grand Forks, ND)—100-w, lat. 48° 36' 38", long. 95° 11' 29".
- Northome**—See K02HG, Bergville.
- Northome**—See K04BX, Bergville.
- Northome & rural areas**—K55BY, County of Koochiching, Box 186, Courthouse, International Falls, MN 56649 (WIRT Ch. 13 Hibbing)—100-w, lat. 47° 48' 12", long. 94° 19' 51".
- Northome & rural areas**—K57BK, County of Koochiching, Box 186, Courthouse, International Falls, MN 56649 (KOLH-TV Ch. 3 Duluth, MN-Superior, WI)—100-w, lat. 47° 48' 12", long. 94° 19' 51".
- Olivia**—K49AJ, Renville County TV Corp., Olivia, MN (KSTP-TV Ch. 5 St. Paul-Minneapolis)—100-w, lat. 44° 45' 50", long. 94° 52' 10".
- Olivia**—K51AL, Renville County TV Corp., Olivia, MN (WCCO-TV Ch. 4 Minneapolis-St. Paul)—100-w, lat. 44° 45' 50", long. 94° 52' 10".
- Olivia**—K53AO, Renville County TV Corp., Olivia, MN (KARE Ch. 11 Minneapolis-St. Paul)—100-w, lat. 44° 45' 50", long. 94° 52' 10".
- Olivia**—K55CK, Renville County TV Corp., Olivia, MN (KTCA-TV Ch. 2 St. Paul-Minneapolis)—100-w, lat. 44° 45' 50", long. 94° 52' 10".
- Orr**—K61EW, Orr Area Minneonto II, Box 1, Orr, MN 55771 (KDLH-TV Ch. 3 Duluth, MN-Superior, WI)—100-w, lat. 47° 58' 41", long. 92° 49' 49".
- Orr**—K63DV, Orr Area Minneonto II, Box 1, Orr, MN 55771 (KBJR-TV Ch. 6 Duluth, MN-Superior, WI)—100-w, lat. 47° 58' 41", long. 92° 49' 49".

Park Rapids—K05IV, Red River Bcstg. Corp., Box 2801, Fargo, ND 58108 (KVRN Ch. 15 Fargo, ND-Moorhead, MN)—10-w, lat. 46° 59' 06", long. 95° 06' 17". Note: Licensed as LPTV.

Pope County & Starbuck—K648G, Starbuck Area Development Corp., 202 Ave. Third E, Starbuck, MN (KXJB-TV Ch. 4 Valley City-Fargo, ND)—100-w, lat. 45° 35' 00", long. 95° 25' 45".

★ **Pope County & Starbuck**—K668A, Starbuck Area Development Corp., 202 Ave. Third E, Starbuck, MN (KMSP-TV Ch. 9 Minneapolis-St. Paul)—100-w, lat. 45° 35' 00", long. 95° 25' 45".

Pope County & Starbuck—K688P, Starbuck Area Development Corp., 202 Ave. Third E, Starbuck, MN (WCCO-TV Ch. 4 Minneapolis-St. Paul)—100-w, lat. 45° 35' 00", long. 95° 25' 45".

Red Lake—K61CM, Red Lake Band of Chippewa Indians, Box 550, Red Lake, MN 56671 (WPIX Ch. 11 New York, NY via satellite)—100-w, lat. 47° 50' 37", long. 95° 02' 18".

Red Lake—K63CI, Red Lake Band of Chippewa Indians, Box 550, Red Lake, MN 56671 (WGN-TV Ch. 9 Chicago, IL via satellite)—100-w, lat. 47° 50' 37", long. 95° 02' 18".

Red Lake—K65BN, Red Lake Band of Chippewa Indians, Box 1457, Bemidji, MN (WDAY-TV Ch. 6 Fargo, ND)—100-w, lat. 47° 50' 37", long. 95° 02' 18".

Red Lake—K67BM, Red Lake Band of Chippewa Indians, Box 1457, Bemidji, MN (KCCW-TV Ch. 12 Walker)—100-w, lat. 47° 50' 37", long. 95° 02' 18".

Red Lake—K69BT, Red Lake Band of Chippewa Indians, Box 1457, Bemidji, MN (KTHI-TV Ch. 11 Fargo-Grand Forks, ND)—100-w, lat. 47° 50' 37", long. 95° 02' 18".

Redwood Falls—K17BV, Redwood TV Improvement Corp., Box 51, Redwood Falls, MN 56283 (KITN Ch. 29 Minneapolis-St. Paul)—1000-w, lat. 44° 33' 15", long. 94° 58' 02".

Redwood Falls—K58AS, Redwood TV Improvement Corp., Box 51, Redwood Falls, MN (KELO-TV Ch. 11 Sioux Falls, SD)—100-w, lat. 44° 33' 15", long. 94° 58' 02".

Redwood Falls—K60AQ, Redwood TV Improvement Corp., Box 51, Redwood Falls, MN (KSTP-TV Ch. 5 St. Paul-Minneapolis)—100-w, lat. 44° 33' 15", long. 94° 58' 02".

Redwood Falls—K62AA, Redwood TV Improvement Corp., Box 51, Redwood Falls, MN (WCCO-TV Ch. 4 Minneapolis-St. Paul)—10-w, lat. 44° 33' 15", long. 94° 58' 02".

Redwood Falls—W64AC, Redwood TV Improvement Corp., Box 51, Redwood Falls, MN (KTCA-TV Ch. 2 St. Paul-Minneapolis)—100-w, lat. 44° 33' 15", long. 94° 58' 02".

Redwood Falls—K668B, Redwood TV Improvement Corp., Box 51, Redwood Falls, MN (KMSP-TV Ch. 9 Minneapolis-St. Paul)—10-w, lat. 44° 33' 15", long. 94° 58' 02".

Redwood Falls—K68BJ, Redwood TV

Improvement Corp., Box 51, Redwood Falls, MN (KARE Ch. 11 Minneapolis-St. Paul)—10-w, lat. 44° 33' 15", long. 94° 58' 02".

Rochester—K27CW, Nationwide Communications Inc., One Nationwide Plaza, Columbus, OH 43216 (KITN Ch. 29 Minneapolis-St. Paul)—100-w, lat. 44° 03' 21", long. 92° 24' 43".

Roseau—K46BV, Roseau County, County Courthouse, Roseau, MN 56751 (KNRR Ch. 12 Pembina, ND)—100-w, lat. 48° 51' 10", long. 95° 46' 13".

Roseau—K48CO, Roseau County, County Courthouse, Roseau, MN 56751. 100-w, lat. 48° 51' 10", long. 95° 46' 13".

★ **Roseau**—K50AM, Roseau County, County Courthouse, Roseau, MN 56751 (WDAZ-TV Ch. 8 Devils Lake, ND)—100-w, lat. 48° 51' 10", long. 95° 46' 13".

Roseau—K52AM, Roseau County, County Courthouse, Roseau, MN 56751 (KTHI-TV Ch. 11 Fargo-Grand Forks, ND)—100-w, lat. 48° 51' 10", long. 95° 46' 13".

★ **St. James**—K19CA, United Communications Corp., Box 128, Mankato, MN 56001 (KEYC-TV Ch. 12 Mankato)—1000-w, lat. 44° 06' 28", long. 94° 35' 55".

St. James—K32AF, Hubbard Bcstg. Inc., 3415 University Ave., St. Paul, MN 55114 (KSTP-TV Ch. 5 St. Paul-Minneapolis)—1000-w, lat. 44° 06' 27", long. 94° 35' 43".

St. James—K42AV, Watonwan TV Improvement Assn., 124 6th Ave. (KITN Ch. 29 Minneapolis-St. Paul), lat. 44° 06' 28", long. 94° 35' 55".

St. James—K44AD, Watonwan TV Improvement Assn., 124 6th Ave. (KMSP-TV Ch. 9 Minneapolis-St. Paul)—100-w, lat. 44° 06' 20", long. 94° 36' 56".

St. James—K46AA, Watonwan TV Improvement Assn., 124 6th Ave. (KTCA-TV Ch. 2 St. Paul-Minneapolis)—100-w, lat. 44° 06' 20", long. 94° 36' 56".

St. James—K50AB, Watonwan TV Improvement Assn., 124 6th Ave. 100-w, lat. 44° 06' 20", long. 94° 36' 56".

St. James—K52AB, Watonwan TV Improvement Assn., 124 6th Ave. (KARE Ch. 11 Minneapolis-St. Paul)—100-w, lat. 44° 06' 20", long. 94° 36' 56".

St. James—K54AC, Watonwan TV Improvement Assn., 124 6th Ave. (WCCO-TV Ch. 4 Minneapolis-St. Paul)—100-w, lat. 44° 06' 20", long. 94° 36' 56".

Shooks—See K02HG, Bergville.

Shooks—See K04BX, Bergville.

Silver Bay—K69AJ, City of Silver Bay, Municipal Bldg., Silver Bay, MN (WDSE-TV Ch. 8 Duluth, MN-Superior, WI)—100-w, lat. 47° 17' 21", long. 91° 17' 31".

Silver Bay—K71BT, City of Silver Bay, Municipal Bldg., Silver Bay, MN (KBJR-TV Ch. 6 Duluth, MN-Superior, WI)—100-w, lat. 47° 17' 21", long. 91° 17' 31".

Silver Bay—K75BY, City of Silver Bay, Municipal Bldg., Silver Bay, MN (KDLH-TV Ch. 3 Duluth, MN-Superior, WI)—100-w, lat. 47° 17' 21", long. 91° 17' 31".

Silver Bay—K78CU, City of Silver Bay, Municipal Bldg., Silver Bay, MN (WDIO-TV Ch. 10 Duluth)—100-w, lat. 47° 17' 21", long. 91° 17' 31".

Squaw Lake—See K11EA, Max.

Starbuck—See K688P, Pope County.

★ **Thief River Falls**—W21AN, Northern Minnesota Public TV Inc., 14th & Birchmont Dr., Bemidji, MN 56601 (KAWE Ch. 9 Bemidji)—100-w, lat. 48° 08' 03", long. 95° 56' 13".

Virginia & northern rural area—K66AP, County of Koochiching, Box 186, Courthouse, International Falls, MN 56649 (KBJR-TV Ch. 6 Duluth, MN-Superior, WI)—100-w, lat. 47° 34' 14", long. 92° 31' 20".

Virginia & northern rural area—K68AT, County of Koochiching, Box 186, Courthouse, International Falls, MN 56649 (KDLH-TV Ch. 3 Duluth, MN-Superior, WI)—100-w, lat. 47° 34' 14", long. 92° 31' 20".

Wabasha—K57CN, Hubbard Bcstg. Inc., 3415 University Ave., St. Paul, MN 55114 (KSTP-TV Ch. 5 St. Paul-Minneapolis)—1-w, lat. 44° 24' 18", long. 92° 05' 28".

Wadena—K20AC, Hubbard Bcstg. Inc., 3415 University Ave., St. Paul, MN 55114 (KSAX Ch. 42 Alexandria)—1000-w, lat. 46° 23' 24", long. 95° 04' 03".

★ **Walker**—K49CU, Howard F. Roycroft, 555 13th St. NW, Washington, DC 20004 (KMSP-TV Ch. 9 Minneapolis-St. Paul)—1000-w, lat. 46° 56' 03", long. 94° 27' 25".

Walker—K65DT, Leech Lake TV Corp., Box 493, Walker, MN (KVRN Ch. 15 Fargo, ND-Moorhead, MN)—100-w, lat. 47° 05' 37", long. 94° 34' 47".

Walker—K67BZ, Leech Lake TV Corp., Box 493, Walker, MN (KDLH-TV Ch. 3 Duluth, MN-Superior, WI)—100-w, lat. 47° 05' 00", long. 94° 34' 53".

Walker—K69CP, Leech Lake TV Corp., Box 493, Walker, MN (WIRT Ch. 13 Hibbing)—100-w, lat. 47° 05' 00", long. 94° 34' 53". Requests CP to change primary station to KSTP-TV Ch. 5 Minneapolis-St. Paul.

Williams—K61AR, Lake of the Woods County, Baudette, MN (WDAZ-TV Ch. 8 Devils Lake, ND)—100-w, lat. 48° 51' 49", long. 94° 48' 22".

Williams—K63AS, Lake of the Woods County, Baudette, MN (KTHI-TV Ch. 11 Fargo-Grand Forks, ND)—100-w, lat. 48° 51' 49", long. 94° 48' 22".

Williams—W59AX, Lake of the Woods County, Baudette, MN (KXJB-TV Ch. 4 Valley City-Fargo, ND)—100-w, lat. 48° 51' 49", long. 94° 48' 22".

★ **Willmar**—K06LO, Ebonite Corp., 1556 Gervais St., St. Paul, MN 55109. 10-w, lat. 45° 10' 08", long. 95° 02' 28".

Willmar—K14AD, Hubbard Bcstg. Inc., 3415 University Ave., St. Paul, MN 55114

(KSAX Ch. 42 Alexandria)—1000-w, lat. 45° 09' 58", long. 95° 02' 41".

★ **Willmar**—K40BR, UHF TV Inc., Box 241, Willmar, MN 56201 (KITN Ch. 29 Minneapolis-St. Paul)—100-w, lat. 45° 09' 58", long. 95° 02' 41". Note: Licensed as LPTV.

Willmar—K46AC, UHF TV Inc., Box 241, Willmar, MN 56201 (KARE Ch. 11 Minneapolis-St. Paul)—100-w, lat. 45° 09' 58", long. 95° 02' 41".

Willmar—K48AH, UHF-TV Inc., Box 241, Willmar, MN 56201 (KMSP-TV Ch. 9 Minneapolis-St. Paul)—100-w, lat. 45° 09' 58", long. 95° 02' 41".

Willmar—K50AG, UHF TV Inc., Box 241, Willmar, MN 56201 (KSTP-TV Ch. 5 St. Paul-Minneapolis)—100-w, lat. 45° 09' 58", long. 95° 02' 41".

Windom—K56AH, City of Windom, 44-49th St., Windom, MN (KMSP-TV Ch. 9 Minneapolis-St. Paul)—100-w, lat. 43° 51' 15", long. 95° 07' 30".

Windom—K58AF, City of Windom, 44-49th St., Windom, MN (KSTP-TV Ch. 5 St. Paul-Minneapolis)—100-w, lat. 43° 51' 15", long. 95° 07' 30".

Windom—K60AD, City of Windom, 44-49th St., Windom, MN (KTCA-TV Ch. 2 St. Paul-Minneapolis)—100-w, lat. 43° 51' 15", long. 95° 07' 30".

Windom—K62AI, City of Windom, 44-49th St., Windom, MN (KARE Ch. 11 Minneapolis-St. Paul)—100-w, lat. 43° 51' 15", long. 95° 07' 30".

Windom—K64AK, City of Windom, 44-49th St., Windom, MN (KELO-TV Ch. 11 Sioux Falls, SD)—100-w, lat. 43° 51' 15", long. 95° 07' 30".

Winona—K38CL, Nationwide Communications Inc., One Nationwide Plaza, Columbus, OH 43216 (KITN Ch. 29 Minneapolis-St. Paul)—100-w, lat. 44° 01' 50", long. 91° 39' 48".

Winona—K74CZ, KTTC Television Inc., 601 First Ave. SW, Rochester, MN 55902 (KTTC Ch. 10 Rochester)—100-w, lat. 44° 01' 15", long. 91° 34' 35".

Worthington—K20AD, Hubbard Bcstg. Inc., 3415 University Ave., St. Paul, MN 55114 (KSTP-TV Ch. 5 St. Paul-Minneapolis)—1000-w, lat. 43° 36' 11", long. 95° 42' 10".

MISSISSIPPI

Columbia—W45AA, Mississippi Authority for ETV, Box 1101, Jackson, MS 39215-1101 (WMAH-TV Ch. 19 Biloxi)—1000-w, lat. 31° 16' 00", long. 89° 49' 56".

Jackson—W10BD, Great Oaks Bcstg. Corp., 914 N. Foster Dr., Baton Rouge, LA 70806 (W19AW Ch. 19 Baton Rouge, LA)—50-w, lat. 32° 17' 58", long. 90° 11' 22".

Laurel—W09AU, WLOX Television Inc., Box 4596, Biloxi, MS 39535-4596 (WLOX-TV Ch. 13 Biloxi-Gulfport-Pascagoula)—1-w, lat. 31° 40' 52", long. 89° 05' 47". Request change to lat. 31° 39' 40", long. 89° 13' 30".

MISSOURI

★ **Bethany**—K55DH, Commonwealth Capital Partners, Box 247, St. Joseph, MO 64506 (KQTV Ch. 2 St. Joseph)—100-w, lat. 40° 16' 47", long. 93° 02' 54".

Cabool—K06AO, City of Cabool, Cabool, MO (KDEB-TV Ch. 27 Springfield)—1-w, lat. 37° 07' 50", long. 92° 06' 00".

Cabool—K08AT, City of Cabool, Cabool, MO (KYTV Ch. 3 Springfield)—1-w, lat. 37° 07' 50", long. 92° 06' 00".

Cabool—K13FD, America Consolidated Bcstg. Co., Cabool, MO (KOLR Ch. 10 Springfield)—1-w, lat. 37° 08' 25", long. 92° 05' 56".

Cape Girardeau—K10KM, WSIL-TV Inc., 21 W. Poplar St., Harrisburg, IL 62946 (WSIL-TV Ch. 3 Harrisburg, IL)—10-w, lat. 37° 22' 16", long. 89° 31' 52".

Columbia—K56AU, New Wave Corp., 915 E. Broadway, Columbia, MO (KETC Ch. 9 St. Louis)—100-w, lat. 38° 56' 47", long. 92° 19' 18". Requests CP to specify principal community as Columbia & Boone County.

Dresden, Georgetown & Sedalia—K110J, Mel Wheeler Inc., Box 659, Jefferson City, MO 65102 (KRCG Ch. 13 Jefferson City)—10-w, lat. 38° 44' 48", long. 93° 13' 56".

Georgetown—See K110J, Dresden.

★ **Gilman City**—K64CV, Commonwealth Capital Partners, Box 247, St. Joseph, MO 64506 (KQTV Ch. 2 St. Joseph)—1000-w, lat. 40° 11' 32", long. 93° 52' 43".

Grant City—K57CP, Commonwealth Capital Partners, Box 247, St. Joseph, MO 64506 (KQTV Ch. 2 St. Joseph)—100-w, lat. 40° 28' 47", long. 94° 25' 20".

Kimberling City—K06GD, Table Rock Lake Rebroadcast Co. Inc., Hillbilly Bowl, MO (KDEB-TV Ch. 27 Springfield)—1-w, lat. 36° 39' 19", long. 93° 25' 02".

Kimberling City—K08GN, WTVY Inc., 3000 E. Cherry St., Springfield, MO 65804 (KDEB-TV Ch. 27 Springfield)—1-w, lat. 36° 39' 19", long. 93° 25' 02".

Kimberling City—K13JM, Table Rock Lake Rebroadcast Co. Inc., Hillbilly Bowl, MO (KOLR Ch. 10 Springfield)—1-w, lat. 36° 39' 19", long. 93° 25' 02".

★ **Kirksville**—K34CW, Public Interest Bcstg. Group Inc., 820 W. Second St., Ottumwa, IA 52501 (KQIA-TV Ch. 15 Ottumwa, IA)—100-w, lat. 40° 13' 46", long. 92° 32' 38".

Malden—K62DA, New York Times Bcst. Service Inc., 803 Channel 3 Dr., Memphis, TN 38103 (WREG-TV Ch. 3 Memphis, TN)—65-w, lat. 36° 30' 18", long. 89° 58' 15".

Marceline—K74CQ, Marceline Translator System, City Hall, Marceline, MO (WDAF-TV Ch. 4 Kansas City)—100-w, lat. 39° 42' 30", long. 92° 57' 31".

Marceline—K76CA, Marceline Translator System, City Hall, Marceline, MO (KCTV Ch. 5 Kansas City)—100-w, lat. 39° 42' 30", long. 92° 57' 31".

Marceline—K78BX, Marceline Translator System, City Hall, Marceline, MO (KMBC-TV Ch. 9 Kansas City)—100-w, lat. 39° 42' 30", long. 92° 57' 31".

★ **Poplar Bluff**—K15AE, WSIL-TV Inc., 21 W. Poplar St., Harrisburg, IL 62946 (WSIL-TV Ch. 3 Harrisburg, IL)—1000-w, lat. 36° 48' 02", long. 90° 27' 03".

★ **Princeton & Spickard**—K55BD, Federal Bcstg. Co., Box 949, Kirksville, MO 63501 (KTVO Ch. 3 Ottumwa, IA-Kirksville, MO)—100-w, lat. 40° 22' 10", long. 93° 34' 34".

Sedalia—See K110J, Dresden.

Spickard—See K55BD, Princeton.

Unionville—K59AJ, City of Unionville, City Clerk, Unionville, MO. 100-w, lat. 40° 29' 54", long. 93° 01' 18".

Unionville—K61AG, City of Unionville, City Clerk, Unionville, MO. 100-w, lat. 40° 29' 54", long. 93° 01' 18".

Washington Center—K53CS, Commonwealth Capital Partners, Box 247, St. Joseph, MO 64506 (KQTV Ch. 2 St. Joseph)—1000-w, lat. 40° 28' 50", long. 94° 09' 31".

MONTANA

Absarokee—K05EI, Absarokee Community TV Club, Absarokee, MT (KULR-TV Ch. 8 Billings)—1-w, lat. 45° 31' 45", long. 109° 25' 20".

Absarokee—K12HX, Absarokee Community TV Club, Absarokee, MT (KTVO Ch. 2 Billings)—1-w, lat. 45° 31' 45", long. 109° 25' 20".

Ashland & Broadus rural areas—K04EE, Powder River County TV Board, County Courthouse, Broadus, MT 59317 (KULR-TV Ch. 8 Billings)—10-w, lat. 45° 33' 12", long. 106° 30' 26".

Ashland & Broadus rural areas—K06KI, Ashland Television District, Box 288, Ashland, MT (KULR-TV Ch. 8 Billings)—10-w, lat. 45° 38' 20", long. 106° 10' 38".

Ashland & Broadus rural areas—K09PH, Ashland Television District, Box 288, Ashland, MT (KTVO Ch. 2 Billings)—10-w, lat. 45° 38' 20", long. 106° 10' 38".

Ashland & Otter Creek—K05AD, Ashland Television District, Box 288, Ashland, MT (KTVO Ch. 2 Billings)—1-w, lat. 45° 35' 20", long. 106° 09' 25".

Ashland & Otter Creek—K12FA, Ashland Television District, Box 288, Ashland, MT (KULR-TV Ch. 8 Billings)—1-w, lat. 45° 35' 20", long. 106° 09' 25".

★ **Ashland, Busby, Crow Agency & Lame Deer**—K11NZ, Dull Knife Memorial College Inc., Box 206, Lame Deer, MT 59403 (KYUS-TV Ch. 3 Miles City)—1-w, lat. 45° 37' 42", long. 106° 39' 43".

Ashland, Colstrip, Forsyth (rural area) & Lame Deer area—K61BL, Colstrip Television District, Box 672, Colstrip, MT (KULR-TV Ch. 8 Billings)—100-w, lat. 45° 50' 16", long. 106° 53' 47".

★ **Babb & St. Mary**—K06JT, Babb TV Booster Club, Box 14, Babb, MT (KCFW-

TV Ch. 9 Kalispell)—0.25-w, lat. 48° 47' 00", long. 113° 24' 30".

Baker—K04IH, Baker TV Tax District, Box 580, Baker, MT (KXMA-TV Ch. 2 Dickinson, ND)—10-w, lat. 46° 18' 45", long. 104° 12' 25".

Baker—K08IP, Baker TV Tax District, Box 580, Baker, MT (KHSD-TV Ch. 11 Lead, SD)—10-w, lat. 46° 16' 30", long. 104° 13' 30".

Baker—K10JP, Baker TV Tax District, Box 580, Baker, MT (KXGN-TV Ch. 5 Glendive)—10-w, lat. 46° 18' 45", long. 104° 12' 25".

Baker—K130W, Baker TV Tax District, Box 580, Baker, MT (KIVV-TV Ch. 5 Lead-Deadwood, SD)—10-w, lat. 46° 16' 30", long. 104° 13' 30".

Basin—K09BG, Basin TV Assn., Box 481, Basin, MT (KXLF-TV Ch. 4 Butte)—1-w, lat. 46° 16' 23", long. 112° 16' 03".

Basin—K11LA, Basin TV Assn., Box 481, Basin, MT (KTVM Ch. 6 Butte)—1-w, lat. 46° 16' 23", long. 112° 16' 03".

Bear Creek Valley, Ennis, Madison Valley & Varney area—K11CI, Madison TV Assn. Inc., Ennis, MT (KXLF-TV Ch. 4 Butte)—10-w, lat. 45° 20' 11", long. 111° 41' 50".

Bear Creek, Fargo Armells, Indian Butte areas & Ryo (rural area E)—K06BG, Roy TV Tax District, Box 494, Roy, MT (KFBB-TV Ch. 5 Great Falls)—10-w, lat. 47° 22' 35", long. 108° 47' 14".

Belfry—See K57EW, Bridger.

Belfry—See K59DT, Bridger.

Belgrade—See K18AF, Bozeman.

Belle Creek, Biddle, Broadus, Mid Powder River, Mizpah (rural) & Upper Powder River—K06AA, Powder River County TV Board, County Courthouse, Broadus, MT 59317 (KTVO Ch. 2 Billings)—10-w, lat. 45° 24' 40", long. 105° 21' 28".

Biddle—See K06AA, Belle Creek.

Big Arm Bay—See K11RX, Elmo.

Big Arm, Dayton, Elmo & Rollins—K03DJ, Blacktail TV Tax District, Box 609, Lakeside, MT 59922 (KREM-TV Ch. 2 Spokane, WA)—10-w, lat. 47° 45' 00", long. 114° 00' 00".

Big Arm, Dayton, Elmo & Rollins—K05EE, Blacktail TV Tax District, Box 609, Lakeside, MT 59922 (KXLY-TV Ch. 4 Spokane, WA)—10-w, lat. 47° 45' 00", long. 114° 00' 00".

Big Elk Valley, Lebo Valley & Two Dot—K11FX, Two Dot TV Repeater Assn., Two Dot, MT (KTVO Ch. 2 Billings)—1-w, lat. 46° 19' 30", long. 110° 01' 00".

Big Elk Valley, Lebo Valley & Two Dot—K13MK, Two Dot TV Repeater Assn., Two Dot, MT (KULR-TV Ch. 8 Billings)—1-w, lat. 46° 19' 30", long. 110° 01' 00".

Big Sandy—K07IP, Big Sandy TV Club, Box 278, Big Sandy, MT (CISA-TV Ch. 7

Lethbridge, Alta.)—1-w, lat. 48° 09' 40", long. 110° 02' 04".

Big Sandy—K10BK, Big Sandy TV Club, Box 278, Big Sandy, MT (KFBB-TV Ch. 5 Great Falls)—1-w, lat. 48° 09' 40", long. 110° 02' 04".

Big Sandy—K130Q, Big Sandy TV Club, Box 278, Big Sandy, MT (KRTV Ch. 3 Great Falls)—1-w, lat. 48° 09' 40", long. 110° 02' 04".

Big Timber & Livingston (eastern rural area)—K69CM, S.J.L. Montana Assoc. Ltd. Partnership, Box 2557, 3203 3rd Ave. N, Billings, MT 59103 (KTVO Ch. 2 Billings)—100-w, lat. 45° 40' 45", long. 110° 46' 21".

Big Timber Creek—See K13BD, Big Timber.

Big Timber Creek area—See K11NL, Big Timber.

Big Timber, Big Timber Creek area, Boulder Creek area, Melville & Otter Creek—K11NL, Sweet Grass TV Club, Big Timber, MT (KTVO Ch. 2 Billings)—10-w, lat. 45° 54' 10", long. 109° 51' 30".

Big Timber, Big Timber Creek area, Boulder Creek area, Melville & Otter Creek—K13BD, Sweet Grass TV Club, Big Timber, MT (KULR-TV Ch. 8 Billings)—1-w, lat. 45° 54' 10", long. 109° 51' 30".

Bigfork—K52BL, Blacktail TV Tax District, Box 609, Lakeside, MT 59922 (KREM-TV Ch. 2 Spokane, WA)—100-w, lat. 48° 01' 10", long. 114° 22' 00".

Bigfork—K54CK, Blacktail TV Tax District, Box 609, Lakeside, MT 59922 (KXLY-TV Ch. 4 Spokane, WA)—100-w, lat. 48° 01' 10", long. 114° 22' 00".

Bigfork—K56DJ, Blacktail TV Tax District, Box 609, Lakeside, MT 59922 (KRTV Ch. 3 Great Falls)—100-w, lat. 48° 01' 10", long. 114° 22' 00".

Bigfork & Kalispell—K67CZ, Blacktail TV Tax District, Box 609, Lakeside, MT 59922 (KSPS-TV Ch. 7 Spokane, WA)—20-w, lat. 48° 01' 10", long. 113° 52' 32".

★ **Bigfork, Lakeside, Somers & vicinity**—K69AQ, Blacktail TV Tax District, Box 609, Lakeside, MT 59922 (KRTV Ch. 3 Great Falls)—10-w, lat. 48° 01' 15", long. 114° 03' 30".

Birney—K11CH, Birney TV Club, Birney, MT (KTVO Ch. 2 Billings)—1-w, lat. 45° 17' 27", long. 106° 31' 06".

Birney—K13RW, Birney TV Club, Birney, MT (KULR-TV Ch. 8 Billings)—1-w, lat. 45° 17' 27", long. 106° 31' 06".

Bitterroot, Camas Prairie, Hot Springs & Niarada—K11IL, Hot Springs Community TV, Box 405, Hot Springs, MT (KPAX-TV Ch. 8 Missoula)—1-w, lat. 47° 33' 32", long. 114° 32' 42".

Black Butte, Brusett, Edwards & Jordan—K09HI, Garfield TV Club, Brusett, MT (KULR-TV Ch. 8 Billings)—1-w, lat. 47° 20' 00", long. 107° 05' 00".

Black Butte, Brusett, Edwards & Jordan—K11HE, Garfield TV Club,

Brusett, MT (KTVQ Ch. 2 Billings)—1-w, lat. 47° 20' 00", long. 107° 05' 00".

Bobtail Creek, Libby Dam Site Trailer Park, Pipe Creek & Quartz Creek—K11MF, Libby Video Club, Box 856, Libby, MT (KSPS-TV Ch. 7 Spokane, WA)—1-w, lat. 48° 21' 13", long. 115° 40' 42".

Bobtail Creek, Libby Dam Site Trailer Park, Pipe Creek & Quartz Creek—K13MY, Libby Video Club, Box 856, Libby, MT (KREM-TV Ch. 2 Spokane, WA)—1-w, lat. 48° 21' 13", long. 115° 40' 42".

Border Field, Sunburst, Sweetgrass & West Butte—K63AQ, Border TV Club, Box 166, Sweetgrass, MT (CISA-TV Ch. 7 Lethbridge, Alta.)—20-w, lat. 48° 59' 00", long. 111° 57' 30".

Border Field, Sunburst, Sweetgrass & West Butte—K65DK, Border TV Club, Box 166, Sweetgrass, MT (KTGF Ch. 16 Great Falls)—20-w, lat. 48° 59' 00", long. 111° 57' 30".

Boulder—K08KT, Boulder TV Assn., Box 146, Boulder, MT 59632 (KXLF-TV Ch. 4 Butte)—10-w, lat. 46° 15' 21", long. 112° 08' 53".

Boulder—K10HD, Boulder TV Assn., Box 24, Boulder, MT (KRTV Ch. 3 Great Falls)—10-w, lat. 46° 12' 42", long. 112° 06' 18".

Boulder—K13KP, Boulder TV Assn., Box 24, Boulder, MT (KTVM Ch. 6 Butte)—1-w, lat. 46° 16' 18", long. 112° 09' 42".

Boulder Creek—See K11NL, Big Timber.

Boulder Creek—See K13BD, Big Timber.

Box Elder—K08HI, Box Elder TV Club, Box 66, Box Elder, MT (KFBB-TV Ch. 5 Great Falls)—1-w, lat. 48° 14' 25", long. 109° 55' 20".

Box Elder—K13HX, Box Elder TV Club, Box 66, Box Elder, MT (KRTV Ch. 3 Great Falls)—1-w, lat. 48° 14' 25", long. 109° 55' 20".

★ **Bozeman & Livingston**—K63BQ, Richards Repeater Service, Box 1395, Bozeman, MT (KTVM Ch. 6 Butte)—100-w, lat. 45° 41' 41", long. 110° 46' 27".

★ **Bozeman & Livingston**—K65BZ, Richards Repeater Service, Box 1395, Bozeman, MT (KULR-TV Ch. 8 Billings)—100-w, lat. 45° 41' 41", long. 110° 46' 27".

Bozeman, Belgrade & Manhattan—K18AF, S.J.L. Montana Assoc. Ltd. Partnership, Box 2557, 3203 3rd Ave. N., Billings, MT 59103 (KTVQ Ch. 2 Billings)—100-w, lat. 45° 38' 10", long. 111° 16' 18".

Bridger—K57EW, Clarks Fork Valley TV District No. 1, 107 S. Main St., Bridger, MT 59014 (KTVQ Ch. 2 Billings)—1-w, lat. 45° 17' 11", long. 108° 56' 02".

Bridger—K59DT, Clarks Fork Valley TV District No. 1, 107 S. Main St., Bridger, MT 59014 (KOUS-TV Ch. 4 Hardin-Billings)—100-w, lat. 45° 17' 11", long. 108° 56' 02".

Broadus—See K04EE, Ashland.

Broadus—See K06AA, Belle Creek.

Broadus—See K06KI, Ashland.

Broadus—See K09PH, Ashland.

Broadus & Powder River (lower & upper areas)—K08JV, Powder River County TV Board, County Courthouse, Broadus, MT 59317 (KTVQ Ch. 2 Billings)—10-w, lat. 45° 24' 40", long. 105° 21' 28".

Broadus & Upper Powder River—K03CS, Powder River County TV Board, County Courthouse, Broadus, MT 59317 (KHSD-TV Ch. 11 Lead, SD)—10-w, lat. 45° 24' 40", long. 105° 21' 28".

Broadus (rural area S & W of Broadus), Stacey & Sonnette—K10AC, Powder River County TV Board, County Courthouse, Broadus, MT 59317 (KULR-TV Ch. 8 Billings)—10-w, lat. 45° 36' 02", long. 105° 56' 15".

Broadus (rural area S & W of Broadus), Stacey & Sonnette—K12CC, Powder River County TV Board, County Courthouse, Broadus, MT 59317 (KTVQ Ch. 2 Billings)—10-w, lat. 45° 36' 02", long. 105° 56' 15".

Brockway—See K06KY, Circle.

Brockway & Circle—K10AT, Circle TV Booster Club Inc., Box 216, Circle, MT (KUMV-TV Ch. 8 Williston, ND)—10-w, lat. 47° 17' 00", long. 105° 24' 55".

Browning—K11CA, Browning TV Club, Box 700, Browning, MT (CISA-TV Ch. 7 Lethbridge, Alta.)—1-w, lat. 48° 42' 25", long. 113° 06' 37".

Brusett—See K09HI, Black Butte.

Brusett—See K11HE, Black Butte.

Brusett (northern & western rural areas)—K06EB, Garfield TV Club, Brusett, MT (KRTV Ch. 3 Great Falls)—10-w, lat. 47° 24' 40", long. 107° 25' 50".

Bull Lake area near Troy—K03DM, Lake Creek TV District, Box 155, Troy, MT (KHQ-TV Ch. 6 Spokane, WA)—1-w, lat. 48° 15' 21", long. 115° 51' 13".

Bull Lake area near Troy—K05FD, Lake Creek TV District, Box 155, Troy, MT (KREM-TV Ch. 2 Spokane, WA)—1-w, lat. 48° 15' 21", long. 115° 51' 13".

Bull Lake Valley—K09KE, Lake Creek TV District, Box 155, Troy, MT (KHQ-TV Ch. 6 Spokane, WA)—1-w, lat. 48° 31' 02", long. 115° 47' 56".

Bull Lake Valley—K11KP, Lake Creek TV District, Box 155, Troy, MT (KXLY-TV Ch. 4 Spokane, WA)—1-w, lat. 48° 31' 02", long. 115° 47' 56".

Bull Lake Valley—K13KV, Lake Creek TV District, Box 155, Troy, MT (KREM-TV Ch. 2 Spokane, WA)—1-w, lat. 48° 31' 02", long. 115° 47' 56".

Burgess Lake, Lynch Creek & Weeksville—K68AW, Plains-Paradise TV District, Box 74, Paradise, MT (KECI-TV Ch. 13 Missoula)—100-w, lat. 47° 22' 20", long. 114° 51' 28".

Busby—K10ML, Dull Knife Memorial College Inc., Box 206, Lame Deer, MT 59403

(KTVQ Ch. 2 Billings)—1-w, lat. 45° 33' 05", long. 106° 57' 30".

Busby—See K11NZ, Ashland.

Busby Butte—K45AS, Dull Knife Memorial College Inc., Box 206, Lame Deer, MT 59403 (K05BL Ch. 5 Lame Deer)—100-w, lat. 45° 30' 04", long. 106° 52' 32".

Camas Prairie—See K11IL, Bitterroot.

Castle Rock & Lame Deer—K70ER, S.J.L. Montana Assoc. Ltd. Partnership, Box 2557, 3203 3rd Ave. N., Billings, MT 59103 (KTVQ Ch. 2 Billings)—1-w, lat. 45° 50' 27", long. 106° 54' 39".

Checkerboard—K11CC, Checkerboard TV, Martinsdale, MT (KFBB-TV Ch. 5 Great Falls)—1-w, lat. 46° 35' 20", long. 110° 32' 30".

Checkerboard area & Martinsdale—K07KD, Checkerboard TV, Martinsdale, MT (KRTV Ch. 3 Great Falls)—1-w, lat. 46° 35' 20", long. 110° 32' 30".

Chinook & Fairview—K09BR, Snake Creek TV Assn. Inc., Chinook, MT (KFBB-TV Ch. 5 Great Falls)—1-w, lat. 48° 25' 00", long. 109° 08' 00".

Chinook & surrounding area—K63AR, Chinook TV Assn., Chinook, MT (KRTV Ch. 3 Great Falls)—100-w, lat. 48° 28' 13", long. 109° 16' 05".

Chinook & surrounding rural area—K61BK, Chinook TV Assn., Chinook, MT (KFBB-TV Ch. 5 Great Falls)—100-w, lat. 48° 28' 13", long. 109° 16' 05".

Chinook & surrounding rural area—K65BR, Chinook TV Assn., Chinook, MT (CISA-TV Ch. 7 Lethbridge, Alta.)—100-w, lat. 48° 28' 13", long. 109° 16' 05".

Chinook, Clear Creek, Fairview & Zurich—K02BT, Chinook TV Assn., Chinook, MT (KFBB-TV Ch. 5 Great Falls)—1-w, lat. 48° 28' 13", long. 109° 16' 05".

Chinook, Clear Creek, Fairview & Zurich—K04AN, Chinook TV Assn., Chinook, MT (CISA-TV Ch. 7 Lethbridge, Alta.)—10-w, lat. 48° 28' 13", long. 109° 16' 05".

Chinook, Clear Creek, Fairview & Zurich—K06DT, Chinook TV Assn., Chinook, MT (KRTV Ch. 3 Great Falls)—1-w, lat. 48° 28' 13", long. 109° 16' 05".

Circle—See K10AT, Brockway.

Circle—K13BC, Circle TV Booster Club Inc., Box 216, Circle, MT (KXGN-TV Ch. 5 Glendive)—10-w, lat. 47° 17' 00", long. 105° 24' 55".

Circle & Brockway—K06KY, Circle TV Booster Club Inc., Box 216, Circle, MT (KXMD-TV Ch. 11 Williston, ND)—1-w, lat. 47° 17' 00", long. 105° 24' 55".

★ **Circle & Brockway**—K18CR, Circle TV Booster Club Inc., Box 216, Circle, MT (KWSE Ch. 4 Williston, ND)—100-w, lat. 47° 17' 00", long. 105° 24' 55".

Circle & Brockway—K65EM, Circle TV Booster Club Inc., Box 216, Circle, MT (KYUS-TV Ch. 3 Miles City)—10-w, lat. 47° 02' 38", long. 105° 43' 33".

Circle, Cohagen, Rock Springs & Terry Creek—K07EK, Sheep Mountain TV Club, Terry, MT (KXGN-TV Ch. 5 Glendive)—10-w, lat. 46° 59' 18", long. 105° 53' 05".

Clear Creek—See K02BT, Chinook.

Clear Creek—See K04AN, Chinook.

Clear Creek—See K06DT, Chinook.

Cohagen—See K07EK, Circle.

Colstrip—K09OY, Colstrip TV Club, Box 141, Colstrip, MT (KULR-TV Ch. 8 Billings)—1-w, lat. 45° 53' 42", long. 106° 37' 39".

Colstrip—K11OY, Colstrip TV Club, Box 141, Colstrip, MT (KYUS-TV Ch. 3 Miles City)—1-w, lat. 45° 53' 42", long. 106° 37' 39".

Colstrip—K13PV, Colstrip TV Club, Box 141, Colstrip, MT (KTVQ Ch. 2 Billings)—10-w, lat. 45° 53' 42", long. 106° 37' 39".

Colstrip—See K61BL, Ashland.

Condon—K07GM, Summit TV Improvement Assn., Condon, MT (KXLF-TV Ch. 4 Butte)—5-w, lat. 47° 23' 20", long. 113° 37' 40".

Conner & Darby—K02GZ, Upper Bitter Root TV Club, General Delivery, Darby, MT (KECI-TV Ch. 13 Missoula)—5-w, lat. 45° 58' 20", long. 114° 09' 30".

Conner & Darby—K07FV, Upper Bitter Root TV Club, General Delivery, Darby, MT (KXLF-TV Ch. 4 Butte)—1-w, lat. 45° 58' 20", long. 114° 09' 30".

Conrad—K06IL, Conrad TV District, Box 594, Conrad, MT (CFCN-TV-5 Ch. 13 Lethbridge, Alta.)—10-w, lat. 48° 11' 22", long. 112° 03' 30".

Conrad—K08DT, Conrad TV District, Box 594, Conrad, MT (KRTV Ch. 3 Great Falls)—10-w, lat. 48° 11' 22", long. 112° 03' 30".

Conrad—K10DX, Conrad TV District, Box 594, Conrad, MT (KFBB-TV Ch. 5 Great Falls)—10-w, lat. 48° 11' 22", long. 112° 03' 30".

Conrad—K12DJ, Conrad TV District, Box 594, Conrad, MT (CISA-TV Ch. 7 Lethbridge, Alta.)—1-w, lat. 48° 11' 22", long. 112° 03' 30".

Cooke City—See K11GE, Clarks Fork, WY.

Cooke City—See K13FW, Clarks Fork, WY.

Coram, Lake McDonald & West Glacier—K05FC, Desert Mountain TV Assn., Box 114, Martin City, MT (KCFW-TV Ch. 9 Kalispell)—1-w, lat. 48° 31' 10", long. 114° 01' 15".

Coram, Martin City, Hungry Horse & West Glacier—K07IT, Desert Mountain TV Assn., Box 114, Martin City, MT (KXLY-TV Ch. 4 Spokane, WA)—5-w, lat. 48° 26' 30", long. 113° 58' 00".

Coram, Martin City, Hungry Horse & West Glacier—K10LH, Desert Mountain TV Assn., Box 114, Martin City, MT (KHQ-TV Ch. 6 Spokane, WA)—5-w, lat. 48° 26' 30", long. 113° 58' 00".

Translators—Montana

- Coram, Martin City, Hungry Horse & West Glacier**—K12LU, Desert Mountain TV Assn., Box 114, Martin City, MT (KREM-TV Ch. 2 Spokane, WA)—5-w, lat. 48° 26' 30", long. 113° 58' 00".
- Crow Agency**—See K06KF, Hardin.
- Crow Agency**—See K11NZ, Ashland.
- ★ **Cut Bank**—K40CF, Continental TV Network Inc., 118 6th St. S, Great Falls, MT 59405 (KTGF Ch. 16 Great Falls)—100-w, lat. 48° 37' 30", long. 112° 18' 10".
- Cut Bank, Montana Power Camp, North Montana Power Camp & Santa Rita**—K09FS, Glacier County TV Club Inc., Box 326, Santa Rita, MT (KRTV Ch. 3 Great Falls)—1-w, lat. 48° 40' 30", long. 112° 12' 30".
- Cut Bank, Montana Power Camp, North Montana Power Camp & Santa Rita**—K11AN, Glacier County TV Club Inc., Box 326, Santa Rita, MT (CISA-TV Ch. 7 Lethbridge, Alta.)—1-w, lat. 48° 40' 30", long. 112° 12' 30".
- Cut Bank, Montana Power Camp, North Montana Power Camp & Santa Rita**—K13AR, Glacier County TV Club Inc., Box 326, Santa Rita, MT (KFBB-TV Ch. 5 Great Falls)—1-w, lat. 48° 40' 30", long. 112° 12' 30".
- Darby**—See K02GZ, Conner.
- Darby**—See K07FV, Conner.
- Dayton**—See K03DJ, Big Arm.
- Dayton**—See K05EE, Big Arm.
- Dayton**—See K10LP, Polson.
- ★ **Dayton, Rollins & Skidoo Bay**—K58BE, Blacktail TV Tax District, Box 609, Lakeside, MT 59922 (KXLY-TV Ch. 4 Spokane, WA)—20-w, lat. 47° 45' 00", long. 114° 00' 00".
- DeBorgia**—K02HN, West End TV Club, Box 52 (KECI-TV Ch. 13 Missoula)—1-w, lat. 47° 22' 45", long. 115° 22' 32".
- DeBorgia**—K04DU, West End TV Club, Box 52 (KXLY-TV Ch. 4 Spokane, WA)—1-w, lat. 47° 22' 42", long. 115° 22' 25".
- Decker**—K04HB, Decker TV Translator Assn., Decker, MT (KULR-TV Ch. 8 Billings)—1-w, lat. 45° 03' 17", long. 106° 42' 07".
- Deer Lodge**—K09BF, Deer Lodge Community TV, Box 431, Deer Lodge, MT (KECI-TV Ch. 13 Missoula)—1-w, lat. 46° 30' 00", long. 112° 34' 15".
- Del Bonita**—K05CZ, Del Bonita TV Club, Box 1111, Cut Bank, MT (CISA-TV Ch. 7 Lethbridge, Alta.)—1-w, lat. 48° 58' 00", long. 112° 47' 30".
- ★ **Del Bonita & surrounding community**—K11PW, Del Bonita TV Club, Box 1111, Cut Bank, MT (KRTV Ch. 3 Great Falls)—1-w, lat. 48° 58' 00", long. 112° 47' 30".
- Dell**—K06FN, Armstead, Dell, Horse Prairie TV Booster Club, Dell, MT (KIFI-TV Ch. 8 Idaho Falls-Pocatello-Blackfoot, ID)—1-w, lat. 44° 56' 30", long. 112° 44' 20".
- Dell**—K11IN, Armstead, Dell, Horse Prairie TV Booster Club, Dell, MT (KXLF-TV Ch. 4 Butte)—1-w, lat. 44° 56' 30", long. 112° 44' 20".
- Denton**—K10HB, Denton TV Assn., 1000 Lehman, Denton, MT (KFBB-TV Ch. 5 Great Falls)—1-w, lat. 47° 20' 18", long. 109° 55' 30".
- Denton**—K12HP, Denton TV Assn., 1000 Lehman, Denton, MT (KULR-TV Ch. 8 Billings)—1-w, lat. 47° 20' 18", long. 109° 55' 30".
- Dodson & Wagner**—K10FC, Phillips County TV Translator District, Box 387, Malta, MT 59538 (KRTV Ch. 3 Great Falls)—1-w, lat. 48° 23' 30", long. 108° 10' 00".
- Dodson & Wagner**—K12GP, Phillips County TV Translator District, Box 387, Malta, MT 59538 (KFBB-TV Ch. 5 Great Falls)—1-w, lat. 48° 23' 30", long. 108° 10' 00".
- Dodson, Wagner & rural area**—K08FS, Phillips County TV Translator District, Box 387, Malta, MT 59538 (KTGF Ch. 16 Great Falls)—1-w, lat. 48° 23' 30", long. 108° 10' 00".
- Drummond, Hall, New Chicago & Willow Creek**—K10HI, Drummond TV Tax District, Box 415, Drummond, MT (KECI-TV Ch. 13 Missoula)—1-w, lat. 46° 37' 02", long. 113° 10' 56".
- Eagleton, Hopp, Iliad & Spring Coulee**—K09EN, Export TV Assn., Big Sandy, MT (KFBB-TV Ch. 5 Great Falls)—1-w, lat. 47° 54' 25", long. 109° 52' 05".
- East Glacier**—K08IU, East Glacier TV Assn., Glacier, MT (CISA-TV Ch. 7 Lethbridge, Alta.)—1-w, lat. 48° 29' 30", long. 113° 12' 10".
- East Glacier**—K10HK, East Glacier TV Assn., Glacier, MT (KRTV Ch. 3 Great Falls)—1-w, lat. 48° 29' 30", long. 113° 12' 10".
- East Glacier**—K13EJ, East Glacier TV Assn., Glacier, MT (KFBB-TV Ch. 5 Great Falls)—1-w, lat. 48° 29' 30", long. 113° 12' 10".
- East Helena, Fort William Henry Harrison, Helena & Lake Helena**—K08GK, KXLF Communications Inc., Box 3500, Butte, MT 59702 (KXLF-TV Ch. 4 Butte)—10-w, lat. 46° 35' 23", long. 112° 03' 53".
- East Missoula & Upper Rattlesnake area**—K11IJ, Eagle Communications Inc., TV Bldg., 340 W. Main St., Missoula, MT 59802 (KECI-TV Ch. 13 Missoula)—1-w, lat. 46° 51' 12", long. 113° 55' 41".
- Edgar**—See K57EW, Bridger.
- Edgar**—See K59DT, Bridger.
- Edwards**—See K09HI, Black Butte.
- Edwards**—See K11HE, Black Butte.
- Ekalaka**—K07EQ, Ekalaka Community TV Club, Ekalaka, MT (KXMA-TV Ch. 2 Dickinson, ND)—1-w, lat. 45° 54' 03", long. 104° 32' 57".
- Ekalaka**—K09BE, Ekalaka Community TV Club, Ekalaka, MT (KXGN-TV Ch. 5 Glendive)—1-w, lat. 45° 54' 03", long. 104° 32' 57".
- Elk Lake**—K13LN, Ekalaka Community TV Club, Ekalaka, MT (KHS-D-TV Ch. 11 Lead, SD)—1-w, lat. 45° 54' 03", long. 104° 32' 57".
- Elliston**—K07KW, Elliston TV Group, Box 332, Elliston, MT (KTVH Ch. 12 Helena)—25-w, lat. 46° 33' 00", long. 112° 25' 00".
- Elliston**—K10IJ, Elliston TV Group, Box 332, Elliston, MT (KXLF-TV Ch. 4 Butte)—25-w, lat. 46° 33' 00", long. 112° 25' 00".
- Elmo**—See K03DJ, Big Arm.
- Elmo**—See K05EE, Big Arm.
- Elmo**—See K10LP, Polson.
- ★ **Elmo**—K20CP, Salish Kootenai College, Box 117, Pablo, MT 59855 (K25CL Ch. 25 Pablo/Ronan)—100-w, lat. 47° 46' 25", long. 114° 16' 04".
- Elmo & Big Arm Bay**—K11RX, Blacktail TV Tax District, Box 609, Lakeside, MT 59922 (KREM-TV Ch. 2 Spokane, WA)—10-w, lat. 47° 49' 00", long. 114° 18' 50".
- Emigrant & rural area**—K57CE, Paradise Valley TV District, Rte. 1, Emigrant, MT (KULR-TV Ch. 8 Billings)—100-w, lat. 45° 20' 07", long. 110° 41' 22".
- Emigrant, Miner Basin & Paradise Valley**—K05EH, Paradise Valley TV District, Rte. 1, Emigrant, MT (KULR-TV Ch. 8 Billings)—10-w, lat. 45° 34' 25", long. 110° 32' 40".
- Emigrant, Miner Basin & Paradise Valley**—K07JK, Paradise Valley TV District, Rte. 1, Emigrant, MT (KTVM Ch. 6 Butte)—10-w, lat. 45° 20' 07", long. 110° 41' 22".
- Emigrant, Miner Basin & Paradise Valley**—K10AH, Paradise Valley TV District, Rte. 1, Emigrant, MT (KXLF-TV Ch. 4 Butte)—10-w, lat. 45° 20' 07", long. 110° 41' 22".
- Ennis**—See K11CI, Bear Creek Valley.
- Ennis, McAllister, Watkins & rural area SE of Ennis**—K09KH, Eagle Communications Inc., TV Bldg., 340 W. Main St., Missoula, MT 59802 (KTVM Ch. 6 Butte)—1-w, lat. 45° 20' 11", long. 111° 41' 50".
- Eureka, Gateway & Rexford area**—K02AO, Eagle Communications Inc., TV Bldg., 340 W. Main St., Missoula, MT 59802 (KECI-TV Ch. 13 Missoula)—1-w, lat. 46° 51' 53", long. 115° 07' 27".
- Fairview**—See K02BT, Chinook.
- Fairview**—See K04AN, Chinook.
- Fairview**—See K06DT, Chinook.
- Fairview**—See K09BR, Chinook.
- Fairview & Sidney**—K13IG, Glendive Bestig. Corp., 119 4th Ave. SE, Sidney, MT (KXGN-TV Ch. 5 Glendive)—10-w, lat. 47° 47' 03", long. 104° 07' 35".
- Fallon & Terry**—K13IK, Prairie TV District, 202 Laundre, Terry, MT 59349 (KULR-TV Ch. 8 Billings)—10-w, lat. 46° 49' 00", long. 105° 19' 21".
- Fallon Creek, Lame Jones, Plevna & Willard areas**—K07FS, Plevna TV Booster Club, Plevna, MT (KXMA-TV Ch. 2 Dickinson, ND)—1-w, lat. 46° 20' 00", long. 104° 31' 50".
- Fargo Armells**—See K06BG, Bear Creek.
- Ferndale**—K12LO, Swan Hill TV Inc., Bigfork, MT (KPAX-TV Ch. 8 Missoula)—10-w, lat. 48° 04' 03", long. 114° 01' 50".
- Ferndale, Lakeside, Somers & Swan Valley**—K06EL, Swan Hill TV Inc., Bigfork, MT (KCFW-TV Ch. 9 Kalispell)—10-w, lat. 48° 04' 13", long. 114° 02' 23".
- Finley Point, Flathead Lake (western & southern shores) & Rollins**—K60AL, Blacktail TV Tax District, Box 609, Lakeside, MT 59922 (KRTV Ch. 3 Great Falls)—20-w, lat. 47° 45' 00", long. 114° 00' 00".
- Fisher ranch area**—K11MS, Thomas J. Fisher, Saco, MT (KFBB-TV Ch. 5 Great Falls)—1-w, lat. 48° 13' 00", long. 107° 15' 10".
- Fisher ranch area**—K13NM, Thomas J. Fisher, Saco, MT (KFBB-TV Ch. 5 Great Falls)—1-w, lat. 48° 13' 00", long. 107° 15' 10".
- Flathead Lake**—See K60AL, Finley Point.
- Forsyth**—K07LO, Forsyth Community TV Relay System Inc., 690 Main, Forsyth, MT (KYUS-TV Ch. 3 Miles City)—1-w, lat. 46° 15' 36", long. 106° 40' 15".
- Forsyth**—K09BW, Forsyth Community TV Relay System Inc., 690 Main, Forsyth, MT (KTVO Ch. 2 Billings)—1-w, lat. 46° 15' 36", long. 106° 40' 15".
- Forsyth**—K11CB, Forsyth Community TV Relay System Inc., 690 Main, Forsyth, MT (KULR-TV Ch. 8 Billings)—1-w, lat. 46° 15' 36", long. 106° 40' 15".
- Forsyth**—See K61BL, Ashland.
- Forsyth & eastern rural area**—K12LR, Forsyth TV Tax District, Box 214, Forsyth, MT (KTVO Ch. 2 Billings)—10-w, lat. 46° 19' 38", long. 106° 41' 49".
- Forsyth (E & W rural area), Hammond Valley West, Lower Rosebud Creek & Rosebud area**—K04FF, Forsyth Community TV Relay System Inc., 690 Main, Forsyth, MT (KULR-TV Ch. 8 Billings)—1-w, lat. 46° 19' 38", long. 106° 41' 49".
- Forsyth rural area**—K75CL, Wooster Republican Printing Co., Box 23909, Billings, MT 59104 (KULR-TV Ch. 8 Billings)—20-w, lat. 46° 19' 38", long. 106° 41' 49".
- Fort Benton**—K07AL, Fort Benton TV Club, 1712 Franklin St., Fort Benton, MT (KRTV Ch. 3 Great Falls)—1-w, lat. 47° 50' 07", long. 110° 39' 13".
- Fort Benton**—K09NC, Fort Benton TV Club, 1712 Franklin St., Fort Benton, MT (KTVH Ch. 12 Helena)—1-w, lat. 47° 50' 07", long. 110° 39' 13".
- Fort Benton**—K13AC, Fort Benton TV Club, 1712 Franklin St., Fort Benton, MT

(KFBB-TV Ch. 5 Great Falls)—1-w, lat. 47° 50' 07", long. 110° 39' 13".

Fort Peck—K51BA, Valley TV Club Inc., Box 1129, Glasgow, MT 59230 (KRTV Ch. 3 Great Falls)—100-w, lat. 48° 01' 49", long. 106° 17' 48".

Fort Peck & Nashua—K41BT, Valley County Television District 1, Box 311, Glasgow, MT 59230 (KXMD-TV Ch. 11 Williston, ND)—100-w, lat. 48° 01' 49", long. 106° 17' 48".

Fort Peck & Nashua—K45CH, Valley County Television District 1, Box 311, Glasgow, MT 59230 (KRTV Ch. 3 Great Falls)—100-w, lat. 48° 01' 49", long. 106° 17' 48".

Fort William Henry Harrison—See K08GK, East Helena.

Fortine & Rexford—K05GC, Rexford-Marston TV District, Box 92, Rexford, MT (KPAX-TV Ch. 8 Missoula)—10-w, lat. 48° 54' 00", long. 115° 00' 00".

Four Buttes—See K03DP, Scobey.

Four Buttes & rural area (south)—K60BN, Klear-Vu Television District, Box 12, Scobey, MT 59263 (KXMD-TV Ch. 11 Williston, ND)—100-w, lat. 48° 36' 02", long. 105° 17' 44".

Fromberg—See K57EW, Bridger.

Fromberg—See K59DT, Bridger.

Gallatin River—See K07LE, Resort area.

Gallatin River—See K09LP, Resort area.

Galpin, Glasgow, King Springs & Tampico—K09HY, Valley County Television District 1, Box 311, Glasgow, MT 59230 (KRTV Ch. 3 Great Falls)—10-w, lat. 48° 12' 18", long. 106° 38' 00".

Galpin, Glasgow, King Springs & Tampico—K11IA, Valley County Television District 1, Box 311, Glasgow, MT 59230 (KUMV-TV Ch. 8 Williston, ND)—1-w, lat. 48° 12' 18", long. 106° 38' 00".

Galpin, Glasgow, King Springs & Tampico—K13IB, Valley County Television District 1, Box 311, Glasgow, MT 59230 (KXMD-TV Ch. 11 Williston, ND)—1-w, lat. 48° 12' 18", long. 106° 38' 00".

Gateway—See K02AO, Gateway.

Glacier, Liberty & Toole Counties—K74DW, East Butte TV Club Inc., Joplin, MT (CHATV Ch. 6 Medicine Hat, Alta.)—100-w, lat. 48° 51' 30", long. 111° 06' 28".

Glacier, Liberty & Toole Counties—K76AG, East Butte TV Club Inc., Joplin, MT (KTGF Ch. 16 Great Falls)—100-w, lat. 48° 51' 30", long. 111° 06' 28".

Glacier, Liberty & Toole Counties—K78AH, East Butte TV Club Inc., Joplin, MT (KRTV Ch. 3 Great Falls)—100-w, lat. 48° 51' 30", long. 111° 06' 28". **Note:** Requests modification of license for LPTV authorization.

Glacier, Toole & Liberty Counties & Joplin—K54AM, East Butte TV Club Inc., Joplin, MT (KFBB-TV Ch. 5 Great Falls)—1000-w, lat. 48° 51' 30", long. 111° 06' 28".

Glasgow—See K09HY, Galpin.

Glasgow—See K11IA, Galpin.

Glasgow—See K13IB, Galpin.

Glasgow—K47CY, Valley County Television District 1, Box 311, Glasgow, MT 59230 (KXMD-TV Ch. 11 Williston, ND)—100-w, lat. 48° 01' 49", long. 106° 17' 48".

Glasgow—K49CF, Valley County Television District 1, Box 311, Glasgow, MT 59230 (KFBB-TV Ch. 5 Great Falls)—100-w, lat. 48° 01' 49", long. 106° 17' 48".

Glasgow & rural area—K07JG, Valley County Television District 1, Box 311, Glasgow, MT 59230 (KFBB-TV Ch. 5 Great Falls)—10-w, lat. 48° 12' 18", long. 106° 38' 00".

Glen Lake area—K07IK, Pinkham Mountain TV Club, Eureka, MT (KREM-TV Ch. 2 Spokane, WA)—1-w, lat. 48° 39' 20", long. 115° 05' 30".

Glen Lake area—K11EM, Pinkham Mountain TV Club, Eureka, MT (KHQ-TV Ch. 6 Spokane, WA)—10-w, lat. 48° 39' 20", long. 115° 05' 30".

Glendive—K13PL, Meyer Bcstg. Co., Broadway at Fourth, Bismarck, ND 58501 (KUMV-TV Ch. 8 Williston, ND)—100-w, lat. 47° 10' 39", long. 104° 38' 37".

Grass Range—K070Z, Grass Range TV Tax District, Box 124, Grass Range, MT (KRTV Ch. 3 Great Falls)—10-w, lat. 46° 59' 30", long. 108° 49' 00".

Grass Range—K11BR, Grass Range TV Tax District, Box 124, Grass Range, MT (KFBB-TV Ch. 5 Great Falls)—1-w, lat. 46° 59' 30", long. 108° 49' 00".

Grass Range—K13BL, Grass Range TV Tax District, Box 124, Grass Range, MT (KULR-TV Ch. 8 Billings)—1-w, lat. 47° 00' 00", long. 108° 46' 00".

Hall—See K10HI, Drummond.

Hammond Valley West—See K04FF, Forsyth.

Hardin, Crow Agency & rural area (north)—K06KF, S.J.L. Montana Assoc. Ltd. Partnership, Box 2557, 3203 3rd Ave. N, Billings, MT 59103 (KTVQ Ch. 2 Billings)—100-w, lat. 45° 44' 39", long. 107° 32' 08".

Harlem—K07BX, Harlem TV Club, Box 336, Harlem, MT (KFBB-TV Ch. 5 Great Falls)—1-w, lat. 48° 33' 30", long. 108° 47' 40".

Harlem—K10LT, Harlem TV Club, Box 336, Harlem, MT (CISA-TV Ch. 7 Lethbridge, Alta.)—1-w, lat. 48° 33' 30", long. 108° 47' 40".

Harlem—K12EQ, Harlem TV Club, Box 336, Harlem, MT (KRTV Ch. 3 Great Falls)—1-w, lat. 48° 33' 30", long. 108° 47' 40".

Harlowton—K10AX, Harlowton TV Assn., Harlowton, MT (KTVQ Ch. 2 Billings)—10-w, lat. 46° 19' 52", long. 109° 43' 30".

Harlowton—K13BE, Harlowton TV Assn., Harlowton, MT (KULR-TV Ch. 8 Billings)—10-w, lat. 46° 19' 52", long. 109° 43' 30".

Harlowton, Two Dot & Martinsdale—K59CE, Mario TV Assn., Harlowton, MT (KTVQ Ch. 2 Billings)—100-w, lat. 46° 21' 05", long. 110° 08' 35".

Harlowton, Two Dot & Martinsdale—K61CE, Mario TV Assn., Harlowton, MT (KULR-TV Ch. 8 Billings)—100-w, lat. 46° 21' 05", long. 110° 08' 35".

Havre—K09HZ, MDM Bcstg. Inc., Box 1139, Great Falls, MT 59403 (KFBB-TV Ch. 5 Great Falls)—100-w, lat. 48° 20' 09", long. 109° 44' 35".

* **Havre**—K15BN, Arapahoe County TV Club, 18100 E. Berry Dr., Aurora, CO 80015 (WTBS Ch. 17 Atlanta, GA via satellite)—1000-w, lat. 48° 33' 16", long. 109° 40' 38".

Havre—K52CI, Continental TV Network Inc., 118 6th St. S, Great Falls, MT 59405 (KTGF Ch. 16 Great Falls)—100-w, lat. 48° 20' 09", long. 109° 44' 35".

Haxby—K05CD, Valley TV Club Inc., Box 1129, Glasgow, MT 59230 (KTVQ Ch. 2 Billings)—1-w, lat. 47° 32' 00", long. 106° 43' 20".

* **Hayes & Hammond**—K09VL, Powder River County TV Board, County Courthouse, Broadus, MT 59317 (KTVQ Ch. 2 Billings)—10-w, lat. 45° 05' 28", long. 105° 01' 18".

Heart Butte—K08JB, School District 1, Heart Butte, MT 59448 (KTGF Ch. 16 Great Falls)—1-w, lat. 48° 18' 01", long. 112° 52' 43".

Heart Butte—K10KQ, School District 1, Heart Butte, MT 59448 (CBRT Ch. 9 Calgary, Alta.)—1-w, lat. 48° 18' 01", long. 112° 52' 43".

* **Heart Butte**—K12KY, School District 1, Heart Butte, MT 59448 (KRTV Ch. 3 Great Falls)—1-w, lat. 48° 18' 01", long. 112° 52' 43".

Heath & surrounding area—K55AJ, S.J.L. Montana Assoc. Ltd. Partnership, Box 2557, 3203 3rd Ave. N, Billings, MT 59103 (KTVQ Ch. 2 Billings)—10-w, lat. 46° 50' 45", long. 109° 15' 25".

Hebgen Dam Resort, Madison Arm, Summer Home area & West Yellowstone—K32CG, West Yellowstone TV Translator District, 380 Cream Creek Rd., West Yellowstone, MT 59758 (KPMI Ch. 6 Pocatello-Blackfoot-Idaho Falls, ID)—20-w, lat. 44° 45' 10", long. 111° 11' 54".

Helena—See K08GK, East Helena.

Helena—K10FI, MDM Bcstg. Inc., Box 1139, Great Falls, MT 59403 (KFBB-TV Ch. 5 Great Falls)—100-w, lat. 46° 36' 01", long. 112° 01' 28".

Heron, Noxon & Trout Creek—K08GU, Trout Creek, Heron & Noxon TV District, Box 1502, Noxon, MT (KREM-TV Ch. 2 Spokane, WA)—10-w, lat. 47° 57' 05", long. 115° 39' 22".

Heron, Noxon & Trout Creek—K10HA, Trout Creek, Heron & Noxon TV District, Box 1502, Noxon, MT (KXLY-TV Ch. 4 Spokane, WA)—10-w, lat. 47° 57' 05", long. 115° 39' 22".

Heron, Noxon & Trout Creek—K12HO, Trout Creek, Heron & Noxon TV District, Box 1502, Noxon, MT (KHQ-TV Ch. 6

Spokane, WA)—10-w, lat. 47° 57' 05", long. 115° 39' 22".

* **Hinsdale**—K05IZ, Hinsdale TV District No. 1, Box 404, Hinsdale, MT 59230 (KRTV Ch. 3 Great Falls)—10-w, lat. 48° 21' 54", long. 106° 58' 30".

Hinsdale & rural area (north)—K10JK, Hinsdale TV Club, Hinsdale, MT (KRTV Ch. 3 Great Falls)—10-w, lat. 48° 21' 54", long. 106° 58' 30".

Hinsdale & rural area (north)—K13JO, Hinsdale TV Club, Hinsdale, MT (CKCK-TV Ch. 2 Regina, Sask.)—1-w, lat. 48° 21' 54", long. 106° 58' 30".

Hinsdale & Saco—K09BX, Phillips County TV Translator District, Box 387, Malta, MT 59538 (KTVQ Ch. 2 Billings)—1-w, lat. 48° 27' 35", long. 107° 25' 25".

Hinsdale rural area & Saco—K06FI, Phillips County TV Translator District, Box 387, Malta, MT 59538 (KFBB-TV Ch. 5 Great Falls)—1-w, lat. 48° 27' 35", long. 107° 25' 25".

Hinsdale rural area & Saco—K12FB, Phillips County TV Translator District, Box 387, Malta, MT 59538 (KRTV Ch. 3 Great Falls)—1-w, lat. 48° 27' 35", long. 107° 25' 25".

Hinsdale, Rock Creek & Vandalia—K07DI, Hinsdale TV Club, Hinsdale, MT (KUMV-TV Ch. 8 Williston, ND)—1-w, lat. 48° 21' 54", long. 106° 58' 30".

Hogeland & Turner—K66BZ, Big Flat TV Assn., Turner, MT (KRTV Ch. 3 Great Falls)—100-w, lat. 48° 52' 24", long. 108° 57' 13".

Hopp—See K09EN, Eagleton.

Horse Ranch area & Roy—K09CB, Roy TV Tax District, Box 494, Roy, MT (KFBB-TV Ch. 5 Great Falls)—1-w, lat. 47° 20' 36", long. 109° 07' 40".

Horse Ranch area & Roy—K11HN, Roy TV Tax District, Box 494, Roy, MT (KRTV Ch. 3 Great Falls)—1-w, lat. 47° 20' 36", long. 109° 07' 40".

Hot Springs—See K11IL, Bitterroot.

Hot Springs & rural area—K05AH, Hot Springs Community TV, Box 405, Hot Springs, MT (KECI-TV Ch. 13 Missoula)—5-w, lat. 47° 37' 17", long. 114° 38' 44".

Howard—K06JU, Forsyth TV Tax District, Box 214, Forsyth, MT (KULR-TV Ch. 8 Billings)—10-w, lat. 46° 19' 50", long. 106° 59' 35".

Howard (rural community)—K10AJ, Howard TV Club, Box 35, Rte. 2, Forsyth, MT (KTVQ Ch. 2 Billings)—1-w, lat. 46° 19' 50", long. 106° 59' 35".

* **Howard (rural community)**—K12LN, Howard TV Club, Box 35, Rte. 2, Forsyth, MT (KULR-TV Ch. 8 Billings)—1-w, lat. 46° 19' 50", long. 106° 59' 35".

Hungry Horse—See K07IT, Coram.

Hungry Horse—See K10LH, Coram.

Hungry Horse—See K12LU, Coram.

Hysham—K110S, Treasure County TV District, Hysham, MT (KTVQ Ch. 2 Billings)—10-w, lat. 46° 14' 20", long. 107° 22' 00".

Translators—Montana

- Hysham**—K13PO, Treasure County TV District, Hysham, MT (KULR-TV Ch. 8 Billings)—10-w, lat. 46° 14' 20", long. 107° 22' 00".
- Illiad**—See K09EN, Eagleton.
- Indian Butte**—See K06BG, Bear Creek.
- Jackson & rural area NW**—K08GE, Jackson Booster Club, Jackson, MT (KECI-TV Ch. 13 Missoula)—1-w, lat. 45° 23' 00", long. 113° 28' 00".
- ★ **Joplin**—K35AD, SJL Montana Assoc. Ltd. Partnership, Box 2557, 3203 3rd Ave. N, Billings, MT 59103 (KTVO Ch. 2 Billings)—1000-w, lat. 48° 51' 17", long. 111° 08' 27".
- Joplin**—K48AI, KRTV Communications Inc., Box 1331, Great Falls, MT 59403 (KRTV Ch. 3 Great Falls)—1000-w, lat. 48° 51' 17", long. 111° 08' 27".
- Joplin**—See K54AM, Glacier County.
- Jordan**—See K09HI, Black Butte.
- Jordan**—See K11HE, Black Butte.
- Judith Gap & North rural area**—K04GN, Judith Gap Translator District, Garneil, MT (KULR-TV Ch. 8 Billings)—10-w, lat. 46° 41' 00", long. 109° 44' 30".
- Judith Gap & North rural area**—K06GX, Judith Gap Translator District, Garneil, MT (KTVO Ch. 2 Billings)—10-w, lat. 46° 41' 00", long. 109° 44' 30".
- Kalispell**—K29AA, Blacktail TV Tax District, Box 609, Lakeside, MT 59922 (KSPS-TV Ch. 7 Spokane, WA)—100-w, lat. 48° 30' 08", long. 114° 20' 16".
- Kalispell**—See K67CZ, Bigfork.
- King Springs**—See K09HY, Galpin.
- King Springs**—See K11IA, Galpin.
- King Springs**—See K13IB, Galpin.
- Lake Helena**—See K08GK, East Helena.
- Lake McDonald**—See K05FC, Coram.
- Lakeside**—See K06EL, Fallon Creek.
- Lakeside**—See K69AQ, Bigfork.
- Lame Deer**—K05BL, Dull Knife Memorial College Inc., Box 206, Lame Deer, MT 59403 (KULR-TV Ch. 8 Billings)—1-w, lat. 45° 37' 42", long. 106° 39' 43".
- Lame Deer**—See K11NZ, Ashland.
- Lame Deer**—K13DF, Dull Knife Memorial College Inc., Box 206, Lame Deer, MT 59403 (KTVO Ch. 2 Billings)—1-w, lat. 45° 37' 42", long. 106° 39' 43".
- Lame Deer**—See K61BL, Ashland.
- Lame Deer**—See K70ER, Castle Rock.
- Lame Jones**—See K07FS, Fallon Creek.
- Lavina**—K11MB, Golden Valley Assn., No. 2 Translator District, Lavina, MT (KTVO Ch. 2 Billings)—1-w, lat. 46° 16' 50", long. 108° 53' 05".
- Lavina**—K13MR, Golden Valley Assn., No. 2 Translator District, Lavina, MT (KULR-TV Ch. 8 Billings)—1-w, lat. 46° 16' 50", long. 108° 53' 05".
- Lebo Valley**—See K11FX, Big Elk Valley.
- Lebo Valley**—See K13MK, Big Elk Valley.
- Lenep & Martinsdale**—K10JZ, Martinsdale-Lenep TV Assn., Martinsdale, MT (KTVM Ch. 6 Butte)—10-w, lat. 46° 26' 30", long. 110° 25' 15".
- Lenep, Martinsdale & Mud Creek area**—K06AS, Martinsdale-Lenep TV Assn., Martinsdale, MT (KULR-TV Ch. 8 Billings)—1-w, lat. 46° 26' 36", long. 110° 25' 20".
- Lenep, Martinsdale & Mud Creek area**—K12BB, Martinsdale-Lenep TV Assn., Martinsdale, MT (KXLF-TV Ch. 4 Butte)—1-w, lat. 46° 26' 36", long. 110° 25' 20".
- Lewistown**—K13IX, SJL Montana Assoc. Ltd. Partnership, Box 2557, 3203 3rd Ave. N, Billings, MT 59103 (KTVO Ch. 2 Billings)—100-w, lat. 47° 10' 45", long. 109° 32' 02".
- Lewistown**—K17AD, KOUS-TV, Drawer D, Hardin, MT 59034 (KOUS-TV Ch. 4 Hardin-Billings)—100-w, lat. 47° 10' 42", long. 109° 32' 01".
- Lewistown**—K43DC, MDM Bcstg. Inc., Box 1139, Great Falls, MT 59403 (KFBB-TV Ch. 5 Great Falls)—100-w, lat. 47° 10' 44", long. 109° 32' 15".
- ★ **Lewistown**—K45CS, KRTV Communications Inc., Box 1331, Great Falls, MT 59403 (KRTV Ch. 3 Great Falls)—100-w, lat. 47° 10' 42", long. 109° 32' 01".
- Lewistown**—K47DP, KULR Corp., Box 80810, Billings, MT 59108 (KULR-TV Ch. 8 Billings)—100-w, lat. 47° 10' 44", long. 109° 32' 15".
- ★ **Lexington, Livingston & Paradise Valley**—K66BR, Paradise Valley TV District, Rte. 1, Emigrant, MT (KULR-TV Ch. 8 Billings)—100-w, lat. 45° 35' 52", long. 110° 32' 45".
- ★ **Libby**—K58DR, KPAX Communications Inc., 2204 Regent St., Missoula, MT 59806 (KPAX-TV Ch. 8 Missoula)—100-w, lat. 48° 26' 17", long. 115° 31' 55".
- Libby**—K60EA, Libby Video Club, Box 856, Libby, MT (KCFW-TV Ch. 9 Kalispell)—20-w, lat. 48° 26' 40", long. 115° 31' 20".
- Libby**—K64DL, Libby Video Club, Box 856, Libby, MT (KXLY-TV Ch. 4 Spokane, WA)—100-w, lat. 48° 26' 40", long. 115° 31' 20".
- Libby**—K66DR, Libby Video Club, Box 856, Libby, MT (KHQ-TV Ch. 6 Spokane, WA)—20-w, lat. 48° 26' 40", long. 115° 31' 20".
- Libby**—K68AS, Libby Video Club, Box 856, Libby, MT (KSPS-TV Ch. 7 Spokane, WA)—20-w, lat. 48° 26' 15", long. 115° 31' 45".
- Libby Dam Site Trailer Park**—See K11MF, Bobtail Creek.
- Libby Dam Site Trailer Park**—See K13MY, Bobtail Creek.
- Liberty County**—See K54AM, Glacier County.
- Liberty County**—See K74DW, Glacier County.
- Liberty County**—See K76AG, Glacier County.
- Liberty County**—See K78AH, Glacier County.
- Livingston**—K09CP, Park Non-Profit TV Inc., Box 138, Livingston, MT (KTVO Ch. 2 Billings)—1-w, lat. 45° 45' 58", long. 110° 19' 39".
- Livingston**—K11CW, Park Non-Profit TV Inc., Box 138, Livingston, MT (KXLF-TV Ch. 4 Butte)—1-w, lat. 45° 45' 58", long. 110° 19' 39".
- Livingston**—K13DJ, Park Non-Profit TV Inc., Box 138, Livingston, MT (KULR-TV Ch. 8 Billings)—1-w, lat. 45° 45' 58", long. 110° 19' 39".
- Livingston**—K17BT, Shields Valley TV Tax District (KUSM Ch. 9 Bozeman)—10-w, lat. 45° 35' 52", long. 110° 32' 45".
- Livingston**—See K63BQ, Bozeman.
- Livingston**—See K65BZ, Bozeman.
- Livingston**—See K66BR, Lexington.
- Livingston**—See K69CM, Big Timber.
- Livingston & Paradise Valley**—K55CF, Paradise Valley TV District, Rte. 1, Emigrant, MT (KXLF-TV Ch. 4 Butte)—100-w, lat. 45° 35' 52", long. 110° 32' 45".
- Livingston & Paradise Valley**—K60BE, Paradise Valley TV District, Rte. 1, Emigrant, MT (KTVO Ch. 2 Billings)—100-w, lat. 45° 35' 52", long. 110° 32' 45".
- Livingston & Paradise Valley**—K63BV, Paradise Valley TV District, Rte. 1, Emigrant, MT (KECI-TV Ch. 13 Missoula)—100-w, lat. 45° 35' 52", long. 110° 32' 45".
- Lloyd**—K11RY, Bear Paw TV Club, Lloyd, MT (KFBB-TV Ch. 5 Great Falls)—1-w, lat. 48° 15' 20", long. 109° 16' 45".
- Lloyd**—K13QR, Bear Paw TV Club, Lloyd, MT (KRTV Ch. 3 Great Falls)—1-w, lat. 48° 15' 20", long. 109° 16' 45".
- Lodge Grass**—K10AO, Lodge Grass TV Assn., Lodge Grass, MT (KTVO Ch. 2 Billings)—1-w, lat. 45° 19' 00", long. 107° 19' 45".
- Lodge Grass**—K12AT, Lodge Grass TV Assn., Lodge Grass, MT (KULR-TV Ch. 8 Billings)—1-w, lat. 45° 19' 00", long. 107° 19' 45".
- Lodgepole Creek, Northfork & Stevens Fork Creek**—K10AU, Garfield TV Club, Brusett, MT (KTVO Ch. 2 Billings)—1-w, lat. 47° 14' 55", long. 107° 27' 35".
- Loma**—K07AM, Loma TV Club, Loma, MT (KRTV Ch. 3 Great Falls)—1-w, lat. 47° 56' 25", long. 110° 29' 55".
- Loma**—K11AD, Loma TV Club, Loma, MT (KFBB-TV Ch. 5 Great Falls)—1-w, lat. 47° 56' 25", long. 110° 29' 55".
- Loring & Turner**—K09JQ, Phillips County TV Translator District, Box 387, Malta, MT 59538 (KRTV Ch. 3 Great Falls)—1-w, lat. 48° 53' 45", long. 107° 58' 13".
- Loring & west area**—K65AH, Phillips County TV Translator District, Box 387, Malta, MT 59538 (CJFB-TV Ch. 5 Swift
- Current, Sask.)—100-w, lat. 48° 53' 45", long. 107° 58' 13".
- Loring, Lovejoy, Whitewater & Wynot**—K07IB, Phillips County TV Translator District, Box 387, Malta, MT 59538 (KTGF Ch. 16 Great Falls)—1-w, lat. 48° 45' 30", long. 107° 45' 00".
- Loring, Lovejoy, Whitewater & Wynot**—K11GX, Phillips County TV Translator District, Box 387, Malta, MT 59538 (KRTV Ch. 3 Great Falls)—1-w, lat. 48° 45' 30", long. 107° 45' 00".
- Loring, Lovejoy, Whitewater & Wynot**—K13DU, Phillips County TV Translator District, Box 387, Malta, MT 59538 (KTVO Ch. 2 Billings)—1-w, lat. 48° 45' 30", long. 107° 45' 00".
- Lovejoy**—See K07IB, Loring.
- Lovejoy**—See K11GX, Loring.
- Lovejoy**—See K13DU, Loring.
- Lower Rosebud Creek**—See K04FF, Forsyth.
- Lower Rosebud Creek rural community**—K10ED, Lower Rosebud TV Club Inc., Forsyth, MT (KTVO Ch. 2 Billings)—10-w, lat. 46° 00' 29", long. 106° 22' 40".
- Lynch Creek**—See K68AW, Burgess Lake.
- Madison Arm**—See K32CG, Hebgen Dam Resort.
- Madison Valley**—See K11CI, Bear Creek Valley.
- Malta**—K07IC, Phillips County TV Translator District, Box 387, Malta, MT 59538 (KFBB-TV Ch. 5 Great Falls)—1-w, lat. 48° 22' 02", long. 107° 51' 55".
- Malta, Strater & Wagner**—K11IH, Valley County Television District 1, Box 311, Glasgow, MT 59230 (KTGF Ch. 16 Great Falls)—1-w, lat. 48° 22' 02", long. 107° 51' 55".
- Malta, Strater & Wagner**—K13GP, Phillips County TV Translator District, Box 387, Malta, MT 59538 (KRTV Ch. 3 Great Falls)—1-w, lat. 48° 22' 02", long. 107° 51' 55".
- Manhattan**—See K18AF, Bozeman.
- Martin City**—See K07IT, Coram.
- Martin City**—See K10LH, Coram.
- Martin City**—See K12LU, Coram.
- Martinsdale**—See K06AS, Lenep.
- Martinsdale**—See K07KD, Checkerboard.
- Martinsdale**—See K10JZ, Lenep.
- Martinsdale**—See K12BB, Lenep.
- Martinsdale**—See K59CE, Harlowton.
- Martinsdale**—See K61CE, Harlowton.
- Martinsdale-Lenep**—K09LW, Martinsdale-Lenep TV Assn., Martinsdale, MT (KTVO Ch. 2 Billings)—10-w, lat. 46° 28' 15", long. 110° 26' 59".
- McAllister**—See K09KH, Ennis.
- McLeod & south rural area**—K10KZ, Boulder TV Assn., Box 66, McLeod, MT

- (KTVO Ch. 2 Billings)—10-w, lat. 45° 37' 00", long. 110° 06' 00".
- McLeod & south rural area—K12LJ**, Boulder TV Assn., Box 66, McLeod, MT (KULR-TV Ch. 8 Billings)—10-w, lat. 45° 37' 00", long. 110° 06' 00".
- Melville**—See K11NL, Big Timber.
- Melville**—See K13BD, Big Timber.
- Mid Powder River**—See K06AA, Belle Creek.
- Miles City—K06FE**, KULR Corp., Box 23909, Billings, MT 59104 (KTVO Ch. 2 Billings)—100-w, lat. 46° 26' 01", long. 105° 50' 51".
- Miles City—K10GF**, S.J.L. Montana Assoc. Ltd. Partnership, Box 2557, 3203 3rd Ave. N, Billings, MT 59103 (KTVO Ch. 2 Billings)—100-w, lat. 46° 26' 01", long. 105° 50' 51".
- Miner Basin**—See K05EH, Emigrant.
- Miner Basin**—See K07JK, Emigrant.
- Miner Basin**—See K10AH, Emigrant.
- Mizpah**—See K06AA, Belle Creek.
- Montana Power Camp**—See K09FS, Cut Bank.
- Montana Power Camp**—See K11AN, Cut Bank.
- Montana Power Camp**—See K13AR, Cut Bank.
- Mud Creek**—See K06AS, Lennep.
- Mud Creek**—See K12BB, Lennep.
- ★ **Muddy Creek—K55ED**, Dull Knife Memorial College Inc., Box 206, Lame Deer, MT 59403 (K10ML Ch. 10 Busby)—1-w, lat. 45° 35' 31", long. 106° 44' 37".
- Nashua**—See K41BT, Fort Peck.
- Nashua**—See K45CH, Fort Peck.
- Nashua**—See K49CF, Fort Peck.
- New Chicago**—See K10HI, Drummond.
- Niarada**—See K11IL, Bitterroot.
- North Cheyenne Indian Reservation—K07TR**, Dull Knife Memorial College Inc., Box 206, Lame Deer, MT 59403 (KTVO Ch. 2 Billings)—100-w, lat. 45° 31' 23", long. 106° 43' 53".
- ★ **North Cheyenne Indian Reservation—K67CY**, Dull Knife Memorial College Inc., Box 206, Lame Deer, MT 59403 (K10ML Ch. 10 Busby)—1-w, lat. 45° 38' 15", long. 106° 44' 57".
- North Montana Power Camp**—See K09FS, Cut Bank.
- North Montana Power Camp**—See K11AN, Cut Bank.
- North Montana Power Camp**—See K13AR, Cut Bank.
- Northfork**—See K10AU, Lodgepole Creek.
- Noxon**—See K08GU, Heron.
- Noxon**—See K10HA, Heron.
- Noxon**—See K12HQ, Heron.
- Olive—K05FQ**, Mizpah TV Club, Newman Hall, Olive, MT (KTVO Ch. 2 Billings)—5-w, lat. 45° 39' 33", long. 105° 26' 16".
- Olney & Stryker—K110A**, Stillwater TV Assn., Olney, MT (KXLY-TV Ch. 4 Spokane, WA)—1-w, lat. 48° 39' 10", long. 114° 38' 05".
- ★ **Opheim—K13RE**, Opheim Community Club, Opheim, MT (KUMV-TV Ch. 8 Williston, ND)—10-w, lat. 48° 51' 30", long. 106° 10' 43".
- Otter Creek**—See K05AD, Ashland.
- Otter Creek**—See K11NL, Big Timber.
- Otter Creek**—See K12FA, Ashland.
- Otter Creek**—See K13BD, Big Timber.
- Otter, Quietus & Sayle, MT & Passaic, WY—K06CD**, Otter TV Assn., Otter, MT (KULR-TV Ch. 8 Billings)—1-w, lat. 45° 08' 03", long. 106° 01' 23".
- Paradise & Plains—K05GM**, Plains-Paradise TV District, Box 74, Paradise, MT (KPAX-TV Ch. 8 Missoula)—10-w, lat. 47° 31' 30", long. 114° 57' 28".
- Paradise & Plains—K07CH**, Plains-Paradise TV District, Box 74, Paradise, MT (KXLY-TV Ch. 4 Spokane, WA)—10-w, lat. 47° 31' 30", long. 114° 57' 28".
- Paradise Valley**—See K05EH, Emigrant.
- Paradise Valley**—See K07JK, Emigrant.
- Paradise Valley**—See K10AH, Emigrant.
- Paradise Valley**—See K55CF, Livingston.
- Paradise Valley**—See K60BE, Livingston.
- Paradise Valley**—See K63BV, Livingston.
- Paradise Valley**—See K66BR, Lexington.
- Peerless & Richland—K04AD**, Peerless-Richland TV District, Peerless, MT (KUMV-TV Ch. 8 Williston, ND)—1-w, lat. 48° 47' 06", long. 105° 51' 36".
- Phillipsburg—K07KX**, Phillipsburg TV Tax District, Box 10, Phillipsburg, MT (KXLF-TV Ch. 4 Butte)—1-w, lat. 46° 20' 30", long. 113° 19' 49".
- Phillipsburg—K09LI**, Phillipsburg TV Tax District, Box 10, Phillipsburg, MT (KECI-TV Ch. 13 Missoula)—1-w, lat. 46° 20' 30", long. 113° 19' 49".
- Phillips County—K20BP**, Phillips County TV Translator District, Box 387, Malta, MT 59538 (KFBB-TV Ch. 5 Great Falls)—100-w, lat. 47° 56' 20", long. 108° 32' 40".
- Phillips County—K46BX**, Phillips County TV Translator District, Box 387, Malta, MT 59538 (KRTV Ch. 3 Great Falls)—100-w, lat. 47° 56' 20", long. 108° 32' 40".
- Pipe Creek**—See K11MF, Bobtail Creek.
- Pipe Creek**—See K13MY, Bobtail Creek.
- Pipe Creek, Bobtail Creek, Quartz Creek & Libby Dam Site Trailer Park—K10LL**, Libby Video Club, Box 856, Libby, MT (KHQ-TV Ch. 6 Spokane, WA)—1-w, lat. 48° 21' 13", long. 115° 40' 42".
- Plains—K11JP**, Plains-Paradise TV District, Box 74, Paradise, MT (KECI-TV Ch. 13 Missoula)—1-w, lat. 47° 31' 15", long. 114° 57' 28".
- Plentywood—K13LW**, Plentywood Translator Corp., 114 N. Monroe, Plentywood, MT (CKCK-TV Ch. 2 Regina, Sask.)—1-w, lat. 48° 41' 42", long. 104° 35' 41".
- Plevna**—See K07FS, Fallon Creek.
- Plevna—K09IV**, Plevna TV Booster Club, Plevna, MT (KXGN-TV Ch. 5 Glendive)—1-w, lat. 46° 20' 00", long. 104° 31' 50".
- Polaris & Upper Grasshopper Valley—K070C**, Grasshopper TV Assn., Box 269, Dillon, MT (KXLF-TV Ch. 4 Butte)—0.25-w, lat. 45° 26' 00", long. 113° 09' 00".
- Polaris & Upper Grasshopper Valley—K09MY**, Grasshopper TV Assn., Box 269, Dillon, MT (KTVM Ch. 6 Butte)—0.25-w, lat. 45° 26' 00", long. 113° 09' 00".
- Polson—K07HG**, Blacktail TV Tax District, Box 609, Lakeside, MT 59922 (KECI-TV Ch. 13 Missoula)—1-w, lat. 47° 40' 42", long. 114° 08' 36".
- Polson—K11HO**, Blacktail TV Tax District, Box 609, Lakeside, MT 59922 (KPAX-TV Ch. 8 Missoula)—10-w, lat. 47° 40' 42", long. 114° 08' 36".
- ★ **Polson, Rollins, Elmo & Dayton—K10LP**, Blacktail TV Tax District, Box 609, Lakeside, MT 59922 (KREM-TV Ch. 2 Spokane, WA)—5-w, lat. 47° 45' 00", long. 114° 00' 00".
- Pony—K07PQ**, Pony Homecoming Club, Pony, MT (KXLF-TV Ch. 4 Butte)—1-w, lat. 45° 39' 37", long. 111° 52' 52".
- Pony—K10HZ**, Eagle Communications Inc., TV Bldg., 340 W. Main St., Missoula, MT 59802 (KTVM Ch. 6 Butte)—1-w, lat. 45° 39' 37", long. 111° 52' 52".
- Poplar—K13PZ**, Poplar TV District, Box 1279, Poplar, MT (KFBB-TV Ch. 5 Great Falls)—10-w, lat. 48° 08' 25", long. 105° 07' 15".
- Powder River**—See K08JV, Broadus.
- Pump's Ranch—K11NC**, David & Henry Pump, Two Dot, MT (KTVO Ch. 2 Billings)—1-w, lat. 46° 20' 28", long. 110° 13' 45".
- Pump's Ranch—K13NX**, David & Henry Pump, Two Dot, MT (KULR-TV Ch. 8 Billings)—1-w, lat. 46° 20' 28", long. 110° 13' 45".
- Quartz Creek**—See K11MF, Bobtail Creek.
- Quartz Creek**—See K13MY, Bobtail Creek.
- Quietus**—See K06CD, Otter.
- Resort area above Middle Fork of Gallatin River & resort area near mouth of West Fork of Gallatin River—K07LE**, Big Sky Owners Assn. Inc., Big Sky, MT (KXLF-TV Ch. 4 Butte)—5-w, lat. 45° 16' 27", long. 111° 23' 36".
- Resort area above Middle Fork of Gallatin River & resort area near mouth of West Fork of Gallatin River—K09LP**, Big Sky Owners Assn. Inc., Big Sky, MT (KTVM Ch. 6 Butte)—5-w, lat. 45° 16' 27", long. 111° 23' 36".
- Rexford**—See K02AO, Eureka.
- Rexford**—See K05GC, Fortine.
- Richey—K13JU**, Richey TV District, Richey, MT (KXGN-TV Ch. 5 Glendive)—1-w, lat. 47° 40' 00", long. 105° 03' 45".
- Rock Creek**—See K07DI, Hinsdale.
- Rock Springs**—See K07EK, Circle.
- Rollins**—See K03DJ, Big Arm.
- Rollins**—See K05EE, Big Arm.
- Rollins**—See K10LP, Polson.
- Rollins**—See K58BE, Dayton.
- Rollins**—See K60AL, Finley Point.
- Rosebud**—See K04FF, Forsyth.
- Rosebud & eastern rural area—K07QK**, Forsyth TV Tax District, Box 214, Forsyth, MT (KTVO Ch. 2 Billings)—10-w, lat. 46° 18' 50", long. 106° 30' 25".
- Rosebud & eastern rural area—K090K**, Forsyth TV Tax District, Box 214, Forsyth, MT (KULR-TV Ch. 8 Billings)—10-w, lat. 46° 18' 50", long. 106° 30' 25".
- ★ **Rosebud Valley Creek—K63EH**, Dull Knife Memorial College Inc., Box 206, Lame Deer, MT 59403 (KULR-TV Ch. 8 Billings)—10-w, lat. 45° 22' 36", long. 107° 00' 26".
- Roundup—K06KX**, Roundup TV Tax District, Courthouse, Roundup, MT (KUED Ch. 7 Salt Lake City, UT)—10-w, lat. 46° 28' 02", long. 108° 33' 50".
- Roundup—K11FS**, Roundup TV Tax District, Courthouse, Roundup, MT (KTVO Ch. 2 Billings)—10-w, lat. 46° 28' 02", long. 108° 33' 50".
- Roundup—K13AN**, Roundup TV Tax District, Courthouse, Roundup, MT (KULR-TV Ch. 8 Billings)—10-w, lat. 46° 28' 02", long. 108° 33' 50".
- Roy**—See K06BG, Bear Creek.
- Roy**—See K09CB, Horse Ranch.
- Roy**—See K11HN, Horse Ranch.
- Rural area west of Broadus—K55FG**, Powder River County TV Board, County Courthouse, Broadus, MT 59317 (KTVO Ch. 2 Billings)—100-w, lat. 45° 36' 02", long. 105° 56' 15".
- Russell Point Ranch area—K090L**, Russell Point TV, Russell Point Ranch, MT (KTVO Ch. 2 Billings)—1-w, lat. 46° 31' 30", long. 106° 19' 30".
- Ryegate—K06FU**, Golden Valley TV Assn. 1, Box 85, Ryegate, MT (KULR-TV Ch. 8 Billings)—1-w, lat. 46° 18' 06", long. 109° 15' 14".

Translators—Montana

- Ryegate**—K12HB, Golden Valley TV Assn. 1, Box 85, Ryegate, MT (KTVO Ch. 2 Billings)—1-w, lat. 46° 18' 06", long. 109° 15' 14".
- Saco**—See K06FI, Hinsdale.
- Saco**—See K09BX, Hinsdale.
- Saco**—See K12FB, Hinsdale.
- St. Mary**—See K06JT, Babb.
- St. Regis**—K05DS, St. Regis TV Tax District, Box 85, St. Regis, MT (KECI-TV Ch. 13 Missoula)—1-w, lat. 47° 19' 08", long. 115° 07' 04".
- St. Regis**—K10HM, St. Regis TV Tax District, Box 85, St. Regis, MT (KXLY-TV Ch. 4 Spokane, WA)—1-w, lat. 47° 19' 08", long. 115° 07' 04".
- Salt Creek Community**—K10JF, Monument TV, Box 66, Hilger, MT (KFBB-TV Ch. 5 Great Falls)—1-w, lat. 47° 24' 00", long. 109° 30' 00".
- Salt Creek Community**—K12JQ, Monument TV, Box 66, Hilger, MT (KRTV Ch. 3 Great Falls)—1-w, lat. 47° 24' 00", long. 109° 30' 00".
- Sand Springs**—K13HK, Garfield TV Club, Brusett, MT (KULR-TV Ch. 8 Billings)—1-w, lat. 47° 01' 30", long. 107° 26' 00".
- Santa Rita**—See K09FS, Cut Bank.
- Santa Rita**—See K11AN, Cut Bank.
- Santa Rita**—See K13AR, Cut Bank.
- Sayle**—See K06CD, Otter.
- Scobey**—K13MA, Klear-Vu Television District, Box 12, Scobey, MT 59263 (KUMV-TV Ch. 8 Williston, ND)—5-w, lat. 48° 47' 51", long. 105° 21' 14".
- Scobey, Four Buttes & rural area (south)**—K03DP, Klear-Vu Television District, Box 12, Scobey, MT 59263 (KXMD-TV Ch. 11 Williston, ND)—10-w, lat. 48° 47' 51", long. 105° 21' 14".
- Shelby**—K08DQ, Shelby TV Club Inc., 234 Main St., Shelby, MT (KRTV Ch. 3 Great Falls)—1-w, lat. 48° 30' 43", long. 111° 50' 01".
- Shelby**—K10EC, Shelby TV Club Inc., 234 Main St., Shelby, MT (KFBB-TV Ch. 5 Great Falls)—1-w, lat. 48° 30' 43", long. 111° 50' 01".
- Shelby**—K12DI, Shelby TV Club Inc., 234 Main St., Shelby, MT (CISA-TV Ch. 7 Lethbridge, Alta.)—1-w, lat. 48° 30' 43", long. 111° 50' 01".
- Sidney**—See K13IG, Fairview.
- Silver Gate**—See K11GE, Clarks Fork, WY.
- Silver Gate**—See K13FW, Clarks Fork, WY.
- Skidoo Bay**—See K58BE, Dayton.
- Somers**—See K06EL, Fallon Creek.
- Somers**—K07EN, Blacktail TV Tax District, Box 609, Lakeside, MT 59922 (KXLY-TV Ch. 4 Spokane, WA)—10-w, lat. 48° 01' 15", long. 114° 03' 30".
- Somers**—K11KE, Blacktail TV Tax District, Box 609, Lakeside, MT 59922 (KREM-TV Ch. 2 Spokane, WA)—10-w, lat. 48° 01' 15", long. 114° 03' 30".
- Somers**—See K69AQ, Bigfork.
- Sonnette**—See K10AC, Broadus.
- Sonnette**—See K12CQ, Broadus.
- Spring Coulee**—See K09EN, Eagleton.
- Stacey**—See K10AC, Broadus.
- Stacey**—See K12CQ, Broadus.
- Stanford**—K07AV, Stanford TV Assn., Stanford, MT (KRTV Ch. 3 Great Falls)—1-w, lat. 47° 10' 29", long. 110° 15' 47".
- Stanford**—K11AQ, Stanford TV Assn., Stanford, MT (KFBB-TV Ch. 5 Great Falls)—1-w, lat. 47° 10' 29", long. 110° 15' 47".
- ★ **Stanford**—K24CD, Continental TV Network Inc., 118 6th St. S, Great Falls, MT 59405 (KTGF Ch. 16 Great Falls)—100-w, lat. 47° 10' 29", long. 110° 15' 47".
- Stevens Fork Creek**—See K10AU, Lodgepole Creek.
- Strater**—See K11IH, Malta.
- Strater**—See K13GP, Malta.
- Stryker**—See K110A, Olney.
- Sula**—K03GW, Sula TV District, Box 15, Sula, MT 59871 (KPAX-TV Ch. 8 Missoula)—10-w, lat. 45° 49' 18", long. 113° 59' 37".
- Sula**—K09AU, Sula TV Booster Club, Sula, MT (KECI-TV Ch. 13 Missoula)—1-w, lat. 45° 50' 08", long. 113° 57' 46".
- Summer Home area**—See K32CG, Hebgen Dam Resort.
- Sunburst**—See K63AQ, Border Field.
- Sunburst**—See K65DK, Border Field.
- Superior**—K03DT, Superior TV Booster Club, Box 547, Superior, MT (KECI-TV Ch. 13 Missoula)—1-w, lat. 47° 10' 30", long. 114° 55' 00".
- Superior**—K11FF, Superior TV Booster Club, Box 547, Superior, MT (KXLY-TV Ch. 4 Spokane, WA)—1-w, lat. 47° 10' 30", long. 114° 55' 00".
- Swan Valley**—See K06EL, Fallon Creek.
- Sweetgrass**—See K63AQ, Border Field.
- Sweetgrass**—See K65DK, Border Field.
- Tampico**—See K09HY, Galpin.
- Tampico**—See K11IA, Galpin.
- Tampico**—See K13IB, Galpin.
- Tampico & rural area**—K57AJ, Valley County Television District 1, Box 311, Glasgow, MT 59230 (KRTV Ch. 3 Great Falls)—100-w, lat. 48° 21' 42", long. 107° 08' 56".
- Tampico & rural area**—K69DN, Valley County Television District 1, Box 311, Glasgow, MT 59230 (KFBB-TV Ch. 5 Great Falls)—100-w, lat. 48° 21' 42", long. 107° 08' 56".
- ★ **Terry**—K07UG, Prairie TV District, 202 Laundre, Terry, MT 59349 (KRMA-TV Ch. 6 Denver, CO)—10-w, lat. 46° 49' 00", long. 105° 19' 21".
- Terry**—K11AA, Prairie TV District, 202 Laundre, Terry, MT 59349 (KYUS-TV Ch. 3 Miles City)—1-w, lat. 46° 49' 00", long. 105° 19' 21".
- Terry**—See K13IK, Fallon.
- Terry Creek**—See K07EK, Circle.
- Thompson Falls & Thompson River area**—K07FL, Thompson Falls TV District, Box 536, Thompson Falls, MT (KREM-TV Ch. 2 Spokane, WA)—10-w, lat. 47° 33' 00", long. 115° 21' 30".
- Thompson Falls & Thompson River area**—K09FQ, Thompson Falls TV District, Box 536, Thompson Falls, MT (KXLY-TV Ch. 4 Spokane, WA)—10-w, lat. 47° 33' 00", long. 115° 21' 30".
- Thompson Falls & Thompson River area**—K11FQ, Thompson Falls TV District, Box 536, Thompson Falls, MT (KHQ-TV Ch. 6 Spokane, WA)—10-w, lat. 47° 33' 00", long. 115° 21' 30".
- Thompson River**—See K07FL, Thompson Falls.
- Thompson River**—See K09FQ, Thompson Falls.
- Thompson River**—See K11FQ, Thompson Falls.
- Toole County**—See K54AM, Glacier County.
- Toole County**—K72AM, East Butte TV Club Inc., Joplin, MT (CISA-TV Ch. 7 Lethbridge, Alta.)—100-w, lat. 48° 51' 30", long. 111° 06' 28".
- Toole County**—See K74DW, Glacier County.
- Toole County**—See K76AG, Glacier County.
- Toole County**—See K78AH, Glacier County.
- Townsend**—K07EJ, Townsend TV District, Box 578, Townsend, MT (KRTV Ch. 3 Great Falls)—10-w, lat. 46° 16' 43", long. 111° 32' 55".
- Townsend**—K13KH, Townsend TV District, Box 578, Townsend, MT (KXLF-TV Ch. 4 Butte)—10-w, lat. 46° 17' 00", long. 111° 33' 00".
- Trident**—K10B0, Trident Community Club, Trident, MT (KXLF-TV Ch. 4 Butte)—1-w, lat. 45° 56' 21", long. 111° 29' 10".
- Trident**—K13LX, Trident Community Club, Trident, MT (KTVM Ch. 6 Butte)—1-w, lat. 45° 56' 21", long. 111° 29' 10".
- Trout Creek**—See K08GU, Heron.
- Trout Creek**—See K10HA, Heron.
- Trout Creek**—See K12HO, Heron.
- Troy**—K08BG, Troy TV District, Troy, MT (KREM-TV Ch. 2 Spokane, WA)—10-w, lat. 48° 28' 56", long. 115° 53' 03".
- Troy**—K10AF, Troy TV District, Troy, MT (KXLY-TV Ch. 4 Spokane, WA)—10-w, lat. 48° 28' 56", long. 115° 53' 03".
- Troy**—K12AA, Troy TV District, Troy, MT (KHQ-TV Ch. 6 Spokane, WA)—10-w, lat. 48° 28' 56", long. 115° 53' 03".
- Turner**—See K09JQ, Loring.
- Turner**—K60BV, Big Flat TV Assn., Turner, MT (KFBB-TV Ch. 5 Great Falls)—100-w, lat. 48° 52' 24", long. 108° 57' 13".
- Turner**—K64BQ, Big Flat TV Assn., Turner, MT (KTGF Ch. 16 Great Falls)—100-w, lat. 48° 52' 24", long. 108° 57' 13".
- Turner**—See K66BZ, Hogeland.
- Two Dot**—See K11FX, Big Elk Valley.
- Two Dot**—See K13MK, Big Elk Valley.
- Two Dot**—See K59CE, Harlowton.
- Two Dot**—See K61CE, Harlowton.
- Upper Grasshopper Valley**—See K07OC, Polaris.
- Upper Grasshopper Valley**—See K09MY, Polaris.
- Upper Little Horn Valley & Wyola**—K10CB, Wyola Community TV Assn., Wyola, MT (KTVO Ch. 2 Billings)—1-w, lat. 45° 06' 40", long. 107° 24' 46".
- Upper Little Horn Valley & Wyola**—K13CF, Wyola Community TV Assn., Wyola, MT (KULR-TV Ch. 8 Billings)—1-w, lat. 45° 06' 40", long. 107° 24' 46".
- Upper Powder River**—See K03CS, Broadus.
- Upper Powder River**—See K06AA, Belle Creek.
- Upper Rattlesnake**—See K11IJ, East Missoula.
- Valier**—K09JN, Valier TV District, Valier, MT (KFBB-TV Ch. 5 Great Falls)—1-w, lat. 48° 19' 10", long. 112° 02' 03".
- Valier**—K11GA, Valier TV District, Valier, MT (KRTV Ch. 3 Great Falls)—1-w, lat. 48° 19' 10", long. 112° 02' 03".
- Valier**—K13KA, Valier TV District, Valier, MT (CISA-TV Ch. 7 Lethbridge, Alta.)—1-w, lat. 48° 19' 10", long. 112° 02' 03".
- Valley County**—K43CQ, Valley County Television District 1, Box 311, Glasgow, MT 59230 (KUMV-TV Ch. 8 Williston, ND)—100-w, lat. 48° 01' 49", long. 106° 17' 48".
- Vandalla**—See K07DI, Hinsdale.
- Varney**—See K11CI, Bear Creek Valley.
- ★ **Vida**—K22CD, Glendive Bcstg. Corp., 210 S. Douglas St., Glendive, MT 59330 (KXGN-TV Ch. 5 Glendive)—100-w, lat. 47° 55' 20", long. 105° 29' 55".
- Virginia City**—K07CU, Virginia City TV Booster Club, Box 3, Virginia City, MT (KXLF-TV Ch. 4 Butte)—1-w, lat. 45° 16' 30", long. 111° 57' 15".
- Virginia City**—K10HL, Eagle Communications Inc., TV Bldg., 340 W. Main St., Missoula, MT 59802 (KTVM Ch. 6 Butte)—1-w, lat. 45° 16' 30", long. 111° 57' 15".
- Volborg**—K06AC, Stacey TV Club, Volborg, MT (KULR-TV Ch. 8 Billings)—1-w, lat. 45° 40' 00", long. 105° 57' 00".

Wagner—See K08FS, Dodson.

Wagner—See K10FC, Dodson.

Wagner—See K11IH, Malta.

Wagner—See K12GP, Dodson.

Wagner—See K13GP, Malta.

Watkins—See K09KH, Ennis.

Webster—K06IP, Baker TV Tax District, Box 580, Baker, MT (KPSD-TV Ch. 13 Eagle Butte, SD)—10-w, lat. 46° 00' 45", long. 104° 09' 25".

Weeksville—K66AC, Plains-Paradise TV District, Box 74, Paradise, MT (KXLY-TV Ch. 4 Spokane, WA)—100-w, lat. 47° 22' 20", long. 114° 51' 28".

Weeksville—See K68AW, Burgess Lake.

West Butte—See K63AQ, Border Field.

West Butte—See K65DK, Border Field.

West Galcier—See K05FC, Coram.

West Glacier—See K07IT, Coram.

West Glacier—See K10LH, Coram.

West Glacier—See K12LU, Coram.

West Yellowstone—K28AZ, West Yellowstone TV Translator District, 380 Cream Creek Rd., West Yellowstone, MT 59758 (KIDK Ch. 3 Idaho Falls-Pocatello-Blackfoot, ID)—20-w, lat. 44° 45' 10", long. 111° 11' 54".

West Yellowstone—See K32CG, Hebgen Dam Resort.

West Yellowstone—K34AW, West Yellowstone TV Translator District, 380 Cream Creek Rd., West Yellowstone, MT 59758 (KIFI-TV Ch. 8 Idaho Falls-Pocatello-Blackfoot, ID)—20-w, lat. 44° 45' 10", long. 111° 11' 54".

White Sulphur Springs—K07NU, Tru Vue TV Assn. Inc., Box 421, White Sulphur Springs, MT (KTVM Ch. 6 Butte)—10-w, lat. 46° 30' 12", long. 110° 49' 41".

White Sulphur Springs—K09MH, Tru Vue TV Assn. Inc., Box 421, White Sulphur Springs, MT (KXLF-TV Ch. 4 Butte)—10-w, lat. 46° 30' 12", long. 110° 49' 41".

White Sulphur Springs—K11MP, Tru Vue TV Assn. Inc., Box 421, White Sulphur Springs, MT (KFBB-TV Ch. 5 Great Falls)—10-w, lat. 46° 30' 12", long. 110° 49' 41".

White Sulphur Springs—K13OP, Tru Vue TV Assn. Inc., Box 421, White Sulphur Springs, MT (KRTV Ch. 3 Great Falls)—10-w, lat. 46° 30' 12", long. 110° 49' 41".

White Sulphur Springs—K57CX, Meagher County Public Television Inc., (KRMA-TV Ch. 6 Denver, CO)—1-w, lat. 46° 30' 12", long. 110° 49' 41".

★ **Whitefish**—K38CI, KPAX Communications Inc., 2204 Regent St., Missoula, MT 59806 (KPAX-TV Ch. 8 Missoula)—100-w, lat. 48° 30' 22", long. 114° 20' 50".

Whitewater—See K07IB, Loring.

Whitewater—See K11GX, Loring.

Whitewater—See K13DU, Loring.

Willard—See K07FS, Fallon Creek.

Willow Creek—See K10HI, Drummond.

Winifred & rural area—K07QA, Winifred TV Tax District, Box 803, Winifred, MT (KRTV Ch. 3 Great Falls)—1-w, lat. 47° 33' 40", long. 109° 21' 50".

Winifred & rural area—K11NH, Winifred TV Tax District, Box 803, Winifred, MT (KFBB-TV Ch. 5 Great Falls)—1-w, lat. 47° 33' 40", long. 109° 21' 50".

Winnett—K10DA, Winnett Community TV System, Tax District 1, Winnett, MT (KTVO Ch. 2 Billings)—1-w, lat. 47° 04' 36", long. 108° 21' 43".

Winnett—K12FD, Winnett Community TV System, Tax District 1, Winnett, MT (KULR-TV Ch. 8 Billings)—1-w, lat. 47° 04' 36", long. 108° 21' 43".

Wise River—K09IN, Wise River TV Booster Assn., Wise River, MT (KXLF-TV Ch. 4 Butte)—1-w, lat. 45° 46' 40", long. 112° 57' 00".

Wolf Point—K04GF, Wolf Point TV District, Box 276, Wolf Point, MT (KXMD-TV Ch. 11 Williston, ND)—1-w, lat. 48° 06' 44", long. 105° 41' 42".

Wolf Point—K06AV, Wolf Point TV District, Box 276, Wolf Point, MT (KUMV-TV Ch. 8 Williston, ND)—1-w, lat. 48° 06' 44", long. 105° 41' 42".

Wolf Point—K13FP, Wolf Point TV District, Box 276, Wolf Point, MT (CKCK-TV Ch. 2 Regina, Sask.)—1-w, lat. 48° 06' 44", long. 105° 41' 42".

Wolf Point—K55BX, Poplar TV District, Box 1279, Poplar, MT (KFBB-TV Ch. 5 Great Falls)—100-w, lat. 48° 06' 45", long. 105° 41' 45".

Wolf Point—K61CP, Wolf Point TV District, Box 276, Wolf Point, MT (KRMA-TV Ch. 6 Denver, CO)—100-w, lat. 48° 06' 44", long. 105° 41' 42".

★ **Wolf Point**—K67EB, Glendive Bcstg. Corp., 210 S. Douglas St., Glendive, MT 59330 (KXGN-TV Ch. 5 Glendive)—20-w, lat. 48° 06' 44", long. 105° 41' 42".

Wynot—See K07IB, Loring.

Wynot—See K11GX, Loring.

Wynot—See K13DU, Loring.

Wyola—See K10CB, Upper Little Horn Valley.

Wyola—See K13CF, Upper Little Horn Valley.

Zurich—See K02BT, Chinook.

Zurich—See K04AN, Chinook.

Zurich—See K06DT, Chinook.

NEBRASKA

Ainsworth—K09FH, City of Ainsworth, City Clerk, Ainsworth, NE. 1-w, lat. 42° 32' 02", long. 99° 51' 10".

Ainsworth—K11KW, City of Ainsworth, City Clerk, Ainsworth, NE (KOLN Ch. 10 Lincoln)—10-w, lat. 42° 33' 25", long. 99° 51' 41".

Ainsworth—K13EH, City of Ainsworth, City Clerk, Ainsworth, NE (KCAN Ch. 8 Albion)—10-w, lat. 42° 33' 25", long. 99° 51' 41".

Ainsworth—See K56AJ, Bassett.

Arnold—K13LF, Arnold Chamber of Commerce, Box 395, Arnold, NE (KGIN Ch. 11 Grand Island)—1-w, lat. 41° 26' 57", long. 100° 11' 04".

Atkinson—K02GR, City of Atkinson, City Clerk, Atkinson, NE (KOLN Ch. 10 Lincoln)—10-w, lat. 42° 31' 45", long. 98° 57' 40".

Atkinson—K04EX, City of Atkinson, City Clerk, Atkinson, NE (KTIV Ch. 4 Sioux City, IA)—10-w, lat. 42° 31' 45", long. 98° 57' 40".

Atkinson—K12EX, City of Atkinson, City Clerk, Atkinson, NE (KCAU-TV Ch. 9 Sioux City, IA)—10-w, lat. 42° 31' 45", long. 98° 57' 40".

Bassett—K13PB, City of Bassett, Box 544, Bassett, NE (KPRY-TV Ch. 4 Pierre, SD)—10-w, lat. 42° 34' 00", long. 99° 32' 00".

Bassett & Ainsworth—K56AJ, Citadel Communications Co. Ltd., 7th & Douglas Sts., Sioux City, IA 51101 (KCAN Ch. 8 Albion)—100-w, lat. 42° 37' 33", long. 99° 19' 30".

Baxter Cattle Co. Ranch—K40AJ, Baxter Cattle Co., 4461 W. Capital Ave., Grand Island, NE (KPRY-TV Ch. 4 Pierre, SD)—1-w, lat. 42° 47' 53", long. 100° 01' 40".

Beatrice—K17CI, Joseph C. Amaro, Box 220, Kearney, NE 68848 (KSNB-TV Ch. 4 Superior)—100-w, lat. 40° 15' 49", long. 96° 46' 27".

Beatrice—K23AA, Nebraska Educational Telecommunications Commission, Box 83111, Lincoln, NE 68501 (KUON-TV Ch. 12 Lincoln)—100-w, lat. 40° 13' 07", long. 96° 54' 55".

Beaver Lake area—K72DP, Beaver-Valentine TV Inc., 148 N. Main St., Valentine, NE (KNOP-TV Ch. 2 North Platte)—100-w, lat. 42° 27' 00", long. 100° 41' 07".

Benkelman—K12HQ, Nebraska Educational Telecommunications Commission, Box 83111, Lincoln, NE 68501 (KPNE-TV Ch. 9 North Platte)—10-w, lat. 40° 03' 07", long. 101° 32' 23".

Big Springs—See K07HH, Julesburg, CO.

Big Springs—See K12FI, Julesburg, CO.

Blair—K68AV, Nebraska Educational Telecommunications Commission, Box 83111, Lincoln, NE 68501 (KUON-TV Ch. 12 Lincoln)—10-w, lat. 41° 31' 53", long. 96° 08' 12".

Broken Bow—K04CV, Broken Bow Jr. Chamber of Commerce, TV Translator Committee, Box 488, Broken Bow, NE (KGIN Ch. 11 Grand Island)—10-w, lat. 41° 23' 49", long. 99° 37' 03".

Broken Bow—K06EY, Broken Bow Jr. Chamber of Commerce, TV Translator Committee, Box 488, Broken Bow, NE (KHGI-TV Ch. 13 Kearney-Hastings-Grand Island)—1-w, lat. 41° 23' 30", long. 99° 37' 00".

Broken Bow—K09GW, Broken Bow Jr. Chamber of Commerce, TV Translator Committee, Box 488, Broken Bow, NE (KNOP-TV Ch. 2 North Platte)—10-w, lat. 41° 23' 30", long. 99° 37' 00".

Burwell—K02CF, City of Burwell, Burwell, NE (KGIN Ch. 11 Grand Island)—1-w, lat. 41° 47' 45", long. 99° 06' 00".

Burwell—K09IK, City of Burwell, Burwell, NE (KHAS-TV Ch. 5 Hastings)—1-w, lat. 41° 47' 45", long. 99° 06' 00".

Cambridge—K25AG, Busse Bcstg. Inc., 2615 Nicolet Dr., Green Bay, WI 54301 (KGIN Ch. 11 Grand Island)—100-w, lat. 40° 22' 02", long. 100° 17' 58".

Center—K12GL, Village of Center, Center, NE (KTIV Ch. 4 Sioux City, IA)—1-w, lat. 42° 36' 30", long. 97° 52' 32".

Chadron & Chadron Area Housing Development—K06JC, Nebraska Educational Telecommunications Commission, Box 83111, Lincoln, NE 68501 (KTNE-TV Ch. 13 Alliance)—10-w, lat. 42° 48' 42", long. 103° 00' 20".

Chadron Area Housing Development—See K06JC, Chadron.

★ **Chadron/Crawford**—K30BV, Stauffer Communications Inc., 1402 First Ave., Scottsbluff, NE 69361 (KSTF Ch. 10 Scottsbluff-Gering)—100-w, lat. 42° 38' 06", long. 103° 06' 12".

Chambers—K02GS, Chambers TV Committee, Chambers, NE (KOLN Ch. 10 Lincoln)—1-w, lat. 42° 12' 49", long. 98° 41' 58".

Chappell—See K07HH, Julesburg, CO.

Chappell—See K12FI, Julesburg, CO.

Cody—K02JV, Village of Cody, Cody, NE (KPLO-TV Ch. 6 Reliance, SD)—10-w, lat. 42° 56' 55", long. 101° 14' 30".

Cody—K09IX, Village of Cody, Cody, NE (KDUH-TV Ch. 4 Scottsbluff)—5-w, lat. 42° 56' 55", long. 101° 14' 30".

Columbus—K70CS, Community TV Assn. Inc. of Columbus, Box 445, Columbus, NE (KETV Ch. 7 Omaha)—10-w, lat. 41° 27' 02", long. 97° 15' 03".

Columbus—K72BT, Community TV Assn. Inc. of Columbus, Box 445, Columbus, NE (KMTV Ch. 3 Omaha)—10-w, lat. 41° 27' 02", long. 97° 15' 03".

Columbus—K74CC, Community TV Assn. Inc. of Columbus, Box 445, Columbus, NE (KOLN Ch. 10 Lincoln)—10-w, lat. 41° 27' 02", long. 97° 15' 03".

Cozad—K55AF, Busse Bcstg. Inc., 2615 Nicolet Dr., Green Bay, WI 54301 (KGIN Ch. 11 Grand Island)—100-w, lat. 40° 38' 04", long. 99° 41' 51".

Crawford & Fort Robinson State Park—K06KR, Nebraska Educational Telecommunications Commission, Box 83111, Lincoln, NE 68501 (KTNE-TV Ch. 13 Alliance)—10-w, lat. 42° 40' 13", long. 103° 24' 09".

Crookston—K08BE, Village of Crookston, Crookston, NE (KPLO-TV Ch. 6 Reliance, SD)—1-w, lat. 42° 55' 44", long. 100° 44' 44".

Culbertson—K02IU, Village of Culbertson, Village Clerk Office, Culbertson, NE

Translators—Nebraska

- (KBSL-TV Ch. 10 Goodland, KS)—10-w, lat. 40° 14' 01", long. 100° 50' 17".
- Culbertson**—K12KI, Nebraska Educational Telecommunications Commission, Box 83111, Lincoln, NE 68501 (KPNE-TV Ch. 9 North Platte)—1-w, lat. 40° 14' 10", long. 100° 50' 23".
- Oecatur**—K66AR, Nebraska Educational Telecommunications Commission, Box 83111, Lincoln, NE 68501 (KXNE-TV Ch. 19 Norfolk)—10-w, lat. 42° 00' 21", long. 96° 15' 25".
- Elgin, Elkhorn Valley, Neligh & Tilden**—K39AL, KTIV Television Co., 3135 Floyd Blvd., Sioux City, IA 51105 (KTIV Ch. 4 Sioux City, IA)—100-w, lat. 42° 02' 39", long. 98° 02' 01".
- Elgin, Elkhorn Valley, Neligh & Tilden**—K80BU, Citadel Communications Co. Ltd., 7th & Douglas Sts., Sioux City, IA 51101 (KCAU-TV Ch. 9 Sioux City, IA)—100-w, lat. 42° 02' 39", long. 98° 02' 01".
- Elkhorn Valley**—See K39AL, Elgin.
- Elkhorn Valley**—See K80BU, Elgin.
- Falls City**—K24AC, Nebraska Educational Telecommunications Commission, Box 83111, Lincoln, NE 68501 (KUON-TV Ch. 12 Lincoln)—1000-w, lat. 40° 13' 10", long. 95° 39' 55".
- Fort Robinson State Park**—See K06KR, Crawford.
- Gothenburg**—K27AJ, Busse Bcstg. Inc., 2615 Nicolet Dr., Green Bay, WI 54301 (KGIN Ch. 11 Grand Island)—1-w, lat. 40° 58' 32", long. 100° 11' 23".
- Hamlet & Palisade**—K04HZ, Village of Palisade, Palisade, NE (KBSL-TV Ch. 10 Goodland, KS)—10-w, lat. 40° 19' 50", long. 101° 07' 40".
- Harrison**—K09PW, Harrison Men's Community Club, Charles E. Mumby, Harrison, NE (KIVV-TV Ch. 5 Lead-Deadwood, SD)—5-w, lat. 42° 43' 30", long. 103° 54' 00".
- ★ **Hayes Center**—K04JE, Hayes Center Community Club, Hayes Center, NE (KBSL-TV Ch. 10 Goodland, KS)—1-w, lat. 40° 30' 30", long. 100° 01' 00".
- Hershey, Sutherland & rural area**—K07JX, Sutherland Chamber of Commerce, Box 338, Sutherland, NE (KGIN Ch. 11 Grand Island)—1-w, lat. 41° 09' 58", long. 101° 07' 37".
- Inman & O'Neill**—K51CC, KTIV Television Co., 3135 Floyd Blvd., Sioux City, IA 51105 (KTIV Ch. 4 Sioux City, IA)—100-w, lat. 42° 26' 34", long. 98° 36' 26".
- Inman & O'Neill**—K74CL, Citadel Communications Co. Ltd., 7th & Douglas Sts., Sioux City, IA 51101 (KCAU-TV Ch. 9 Sioux City, IA)—100-w, lat. 42° 26' 34", long. 98° 36' 26".
- Kilgore**—K09IW, Kilgore TV Committee, Box 26, Kilgore, NE (KPLO-TV Ch. 6 Reliance, SD)—1-w, lat. 42° 57' 00", long. 100° 57' 30".
- Lewellen**—K07JI, Village of Lewellen, Village Clerk, Lewellen, NE (KNOP-TV Ch. 2 North Platte)—1-w, lat. 41° 18' 19", long. 102° 08' 07".
- Lewellen**—K11KC, Village of Lewellen, Village Clerk, Lewellen, NE (KWNB-TV Ch. 6 Hayes Center)—1-w, lat. 41° 18' 19", long. 102° 08' 07".
- ★ **Lincoln**—K18CD, Joseph C. Amaturio, Box 220, Kearney, NE 68848 (KSNB-TV Ch. 4 Superior)—100-w, lat. 40° 49' 12", long. 96° 39' 29".
- ★ **Lincoln**—K22CX, Joseph C. Amaturio, Box 220, Kearney, NE 68848 (KSNB-TV Ch. 4 Superior)—1000-w, lat. 40° 49' 12", long. 96° 39' 29".
- Lincoln**—K67CV, Channel America LPTV Holdings Inc., Suite 804, 24 W. 57th St., New York, NY 10019 (KUSK Ch. 7 Prescott-Phoenix, AZ via satellite)—70-w, lat. 40° 48' 42", long. 96° 42' 05".
- Long Pine**—K12JG, City of Long Pine, Long Pine, NE (KPRY-TV Ch. 4 Pierre, SD)—10-w, lat. 42° 31' 40", long. 99° 42' 05".
- ★ **Lynch**—K02LF, Lynch Community Club, Lynch, NE (KELO-TV Ch. 11 Sioux Falls, SD)—1-w, lat. 42° 49' 10", long. 98° 27' 45".
- Lynch**—K10KU, Lynch Community Club, Lynch, NE (KTIV Ch. 4 Sioux City, IA)—1-w, lat. 42° 49' 10", long. 98° 27' 45".
- Lynch**—K12LH, Lynch Community Club, Lynch, NE (KDLT Ch. 5 Mitchell-Sioux Falls, SD)—1-w, lat. 42° 49' 10", long. 98° 27' 45".
- McCook**—K04CN, McCook Chamber of Commerce, Box 337, McCook, NE (KGIN Ch. 11 Grand Island)—10-w, lat. 40° 12' 35", long. 100° 39' 02".
- McCook**—K13KB, Nebraska Educational Telecommunications Commission, Box 83111, Lincoln, NE 68501 (KLNE-TV Ch. 3 Lexington)—10-w, lat. 40° 12' 46", long. 100° 38' 24".
- ★ **McCook**—K21CL, Joseph C. Amaturio, Box 220, Kearney, NE 68848 (KWNB-TV Ch. 6 Hayes Center)—20-w, lat. 40° 12' 35", long. 100° 39' 02".
- Merriman**—K02JR, Village of Merriman, Box 63, Merriman, NE 69218 (KDUH-TV Ch. 4 Scottsbluff)—1-w, lat. 42° 54' 53", long. 101° 41' 51".
- Merriman**—K10NA, Village of Merriman, Box 63, Merriman, NE 69218 (KIVV-TV Ch. 5 Lead-Deadwood, SD)—1-w, lat. 42° 54' 53", long. 101° 41' 51".
- Neligh**—K28AP, Busse Bcstg. Corp., 590 W. Maple St., Kalamazoo, MI 49008 (KOLN Ch. 10 Lincoln)—100-w, lat. 42° 02' 43", long. 98° 01' 41".
- Neligh**—See K39AL, Elgin.
- Neligh**—K65AT, Nebraska Educational Telecommunications Commission, Box 83111, Lincoln, NE 68501 (KXNE-TV Ch. 19 Norfolk)—10-w, lat. 42° 02' 43", long. 98° 01' 41".
- Neligh**—See K80BU, Elgin.
- Newport**—K24AA, Busse Bcstg. Inc., 2615 Nicolet Dr., Green Bay, WI 54301 (KOLN Ch. 10 Lincoln)—1000-w, lat. 42° 37' 33", long. 99° 19' 30".
- Niobrara**—K69BM, Nebraska Educational Telecommunications Commission, Box 83111, Lincoln, NE 68501 (KXNE-TV Ch. 19 Norfolk)—1-w, lat. 42° 44' 42", long. 98° 02' 00".
- Norfolk**—K30BP, KMEG Television Inc., Box 657, Sioux City, IA 51102 (KMEG Ch. 14 Sioux City, IA)—100-w, lat. 42° 01' 43", long. 97° 21' 24".
- Norfolk**—K48CH, New Jersey Herald Inc., 3135 Floyd Blvd., Sioux City, IA 51105 (KTIV Ch. 4 Sioux City, IA)—100-w, lat. 42° 02' 05", long. 97° 21' 53".
- Norfolk**—K61AO, Chronicle Bcstg. Co., 1001 Van Ness Ave., San Francisco, CA 94119 (WOWT Ch. 6 Omaha)—100-w, lat. 42° 01' 56", long. 97° 21' 51".
- Norfolk**—K74CE, Citadel Communications Co. Ltd., 7th & Douglas Sts., Sioux City, IA 51101 (KCAU-TV Ch. 9 Sioux City, IA)—100-w, lat. 42° 02' 05", long. 97° 21' 53".
- North Platte**—K04ED, City of North Platte, Kenneth W. Huebner, City Hall, 211 W. 3rd St., North Platte, NE (KGIN Ch. 11 Grand Island)—10-w, lat. 41° 08' 30", long. 100° 45' 30".
- North Platte**—K13VO, KWNB-TV, Box 220, Kearney, NE 68848 (KWNB-TV Ch. 6 Hayes Center)—10-w, lat. 41° 08' 30", long. 100° 45' 30".
- North Platte**—K57CZ, Busse Bcstg. Inc., 2615 Nicolet Dr., Green Bay, WI 54301 (KOLN Ch. 10 Lincoln)—100-w, lat. 41° 08' 30", long. 100° 45' 30".
- O'Neill**—K34CU, KOLN Inc., 40th & W Sts., Lincoln, NE 68503 (KOLN Ch. 10 Lincoln)—100-w, lat. 42° 27' 00", long. 98° 36' 50".
- O'Neill**—See K51CC, Inman.
- O'Neill**—K72DQ, Busse Bcstg. Inc., 2615 Nicolet Dr., Green Bay, WI 54301 (KOLN Ch. 10 Lincoln)—10-w, lat. 42° 27' 00", long. 98° 36' 50".
- O'Neill**—See K74CL, Inman.
- Ogallala**—K21CY, North Platte TV Inc., Box 749, North Platte, NE 69101 (KNOP-TV Ch. 2 North Platte)—41-w, lat. 41° 08' 30", long. 101° 43' 15".
- ★ **Ogallala**—K26CV, Trinity Bcstg. Network, Box C-11949, Santa Ana, CA 92711 (KTBN-TV Ch. 40 Santa Ana-Los Angeles, CA via satellite)—1000-w, lat. 41° 11' 01", long. 101° 36' 23".
- Ord**—K02HJ, City of Ord, Box 153, 1917 O St., Ord, NE (KHAS-TV Ch. 5 Hastings)—1-w, lat. 41° 35' 38", long. 98° 55' 29".
- Ord**—K04HI, City of Ord, Box 153, 1917 O St., Ord, NE (KGIN Ch. 11 Grand Island)—1-w, lat. 41° 36' 00", long. 98° 56' 00".
- Palisade**—See K04HZ, Hamlet.
- Pawnee City**—K33AC, Nebraska Educational Telecommunications Commission, Box 83111, Lincoln, NE 68501 (KUON-TV Ch. 12 Lincoln)—1000-w, lat. 40° 11' 01", long. 96° 21' 03".
- Scottsbluff**—K02NT, Duhamel Bcstg. Enterprises, Box 1760, Rapid City, SD 57709 (KOTA-TV Ch. 3 Rapid City, SD), lat. 41° 51' 44", long. 103° 39' 38".
- ★ **Stanton**—K29AK, Arapahoe County TV Club, 18100 E. Berry Dr., Aurora, CO 80015 (WTBS Ch. 17 Atlanta, GA via satellite)—1000-w, lat. 41° 57' 34", long. 97° 13' 57".
- ★ **Stanton**—K35AR, Arapahoe County TV Club, 18100 E. Berry Dr., Aurora, CO 80015 (WTBS Ch. 17 Atlanta, GA via satellite)—1000-w, lat. 41° 57' 34", long. 97° 13' 57".
- Stapleton**—K12KW, Village of Stapleton, Box 86, Stapleton, NE (KWNB-TV Ch. 6 Hayes Center)—1-w, lat. 41° 28' 40", long. 100° 30' 30".
- Stratton**—K13NU, Nebraska Educational Telecommunications Commission, Box 83111, Lincoln, NE 68501 (KPNE-TV Ch. 9 North Platte)—1-w, lat. 40° 09' 12", long. 101° 13' 34".
- Sutherland**—See K07JX, Hershey.
- Taylor**—K09MC, Tibbs TV & Appliance, Box 147, Taylor, NE. 1-w, lat. 41° 47' 16", long. 99° 22' 19".
- Tilden**—See K39AL, Elgin.
- Tilden**—See K80BU, Elgin.
- Trenton**—K04EG, Village of Trenton, Village Clerk, Trenton, NE (KBSL-TV Ch. 10 Goodland, KS)—1-w, lat. 40° 10' 44", long. 101° 00' 37".
- Trenton**—K12KK, Nebraska Educational Telecommunications Commission, Box 83111, Lincoln, NE 68501 (KPNE-TV Ch. 9 North Platte)—1-w, lat. 40° 10' 51", long. 101° 00' 41".
- Valentine**—K09IS, City of Valentine, Mayor's Office, 323 N. Main St., Valentine, NE (KPLO-TV Ch. 6 Reliance, SD)—1-w, lat. 42° 53' 20", long. 100° 33' 10".
- Valentine**—K69AL, Busse Bcstg. Inc., 2615 Nicolet Dr., Green Bay, WI 54301 (KOLN Ch. 10 Lincoln)—100-w, lat. 42° 54' 07", long. 100° 33' 05".
- Valentine**—K82BP, Beaver-Valentine TV Inc., 148 N. Main St., Valentine, NE (KNOP-TV Ch. 2 North Platte)—100-w, lat. 42° 54' 07", long. 100° 33' 05".
- Venango**—K12AP, Venango Lions Club, Venango, NE (KNOP-TV Ch. 2 North Platte)—1-w, lat. 40° 45' 00", long. 102° 03' 00".
- Verdigre**—K02BD, Village of Verdigre, Village Clerk, Verdigre, NE (KCAU-TV Ch. 9 Sioux City, IA)—1-w, lat. 42° 37' 40", long. 98° 01' 50".
- Verdigre**—K06GM, Village of Verdigre, Village Clerk, Verdigre, NE (KELO-TV Ch. 11 Sioux Falls, SD)—1-w, lat. 42° 37' 40", long. 98° 01' 50".
- Verdigre**—K10JW, Nebraska Educational Telecommunications Commission, Box 83111, Lincoln, NE 68501 (KMNE-TV Ch. 7 Bassett)—1-w, lat. 42° 34' 55", long. 98° 01' 49".
- Verdigre**—K13CE, Village of Verdigre, Village Clerk, Verdigre, NE (KTIV Ch. 4 Sioux City, IA)—1-w, lat. 42° 32' 40", long. 98° 02' 30".
- Wallace**—K23AH, KOLN Inc., Box 30350, Lincoln, NE 68503 (KGIN Ch. 11 Grand Island)—1000-w, lat. 41° 03' 50", long. 101° 11' 29".

Wauneta—K04DN, Village of Wauneta, Box 97, Wauneta, NE (KSNK Ch. 8 McCook-Oberlin, Kansas)—1-w, lat. 40° 25' 25", long. 101° 22' 00".

Wauneta—K12GR, Village of Wauneta, Box 97, Wauneta, NE (KBSL-TV Ch. 10 Goodland, KS)—1-w, lat. 40° 26' 14", long. 101° 23' 01".

Wauneta—K69BN, Nebraska Educational Telecommunications Commission, Box 83111, Lincoln, NE 68501 (KPNE-TV Ch. 9 North Platte)—1-w, lat. 40° 25' 14", long. 101° 21' 58".

Wood Lake—K13AW, Citizens Group, Wood Lake, NE (KPLO-TV Ch. 6 Reliance, SD)—1-w, lat. 42° 38' 20", long. 100° 14' 30".

NEVADA

Alamo & Ash Springs—K09SC, Pahranaagat Valley Television District, Box 423, Alamo, NV (KTNV Ch. 13 Las Vegas)—1-w, lat. 37° 15' 59", long. 114° 47' 05".

Alamo, Ash Springs & Hiko—K02KF, Pahranaagat Valley Television District, Box 423, Alamo, NV (KVBC Ch. 3 Las Vegas)—10-w, lat. 37° 22' 36", long. 115° 15' 02".

Alamo, Ash Springs & Hiko—K04KH, Pahranaagat Valley Television District, Box 423, Alamo, NV (KSL-TV Ch. 5 Salt Lake City, UT)—10-w, lat. 37° 22' 36", long. 115° 15' 02".

Alamo, Ash Springs & Hiko—K11PV, Pahranaagat Valley Television District, Box 423, Alamo, NV (KSL-TV Ch. 5 Salt Lake City, UT)—1-w, lat. 37° 15' 59", long. 114° 47' 05".

Alamo, Ash Springs, Hiko in Pahranaagat Valley & seasonal ranch facilities in Delamar Valley—K070H, Pahranaagat Valley Television District, Box 423, Alamo, NV (KVBC Ch. 3 Las Vegas)—1-w, lat. 37° 15' 59", long. 114° 47' 05".

Area 12 & Ranier Mesa—K03BW, Herschel C. McKenzie, 4201 El Jardin, Las Vegas, NV (KLAS-TV Ch. 3 Las Vegas)—1-w, lat. 37° 15' 59", long. 116° 07' 17".

Area 12 & Ranier Mesa—K10EH, Herschel C. McKenzie, 4201 El Jardin, Las Vegas, NV (KVBC Ch. 3 Las Vegas)—1-w, lat. 37° 15' 59", long. 116° 07' 17".

Area 12 & Ranier Mesa—K12DT, Herschel C. McKenzie, 4201 El Jardin, Las Vegas, NV (KTNV Ch. 13 Las Vegas)—1-w, lat. 37° 15' 59", long. 116° 07' 17".

Area 12 Compound of ERDA Test Site—K35AA, Communications Engineering Inc., 3420 Spring Mountain Rd., Las Vegas, NV (KTVN Ch. 2 Reno)—338-w, lat. 37° 12' 47", long. 116° 19' 22".

Area 12 Compound of ERDA Test Site—K38AA, Communications Engineering Inc., 3420 Spring Mountain Rd., Las Vegas, NV (KLAS-TV Ch. 8 Las Vegas)—10-w, lat. 37° 12' 47", long. 116° 19' 22". Requests change to 340-w.

Area 12 Compound of ERDA Test Site—K41AA, Communications Engineering Inc., 3420 Spring Mountain Rd., Las Vegas, NV (KVBC Ch. 3 Las Vegas)—100-w, lat. 37° 12' 47", long. 116° 19' 22".

Ash Springs—See K02KF, Alamo.

Ash Springs—See K04KH, Alamo.

Ash Springs—See K07QH, Alamo.

Ash Springs—See K09SC, Alamo.

Ash Springs—See K11PV, Alamo.

Austin—K10KB, Austin TV Assn., Box 36, Austin, NV (KTVN Ch. 2 Reno)—5-w, lat. 40° 30' 12", long. 117° 03' 48".

Austin—K12IX, Donrey of Nevada Inc., Box 10000, 4850 Ampere Dr., Reno, NV 89510 (KOLO-TV Ch. 8 Reno)—10-w, lat. 39° 27' 13", long. 117° 03' 13".

Austin Peak—K06KD, Valley Bcstg. Co., Box 44169, Las Vegas, NV 89116 (KVBC Ch. 3 Las Vegas)—10-w, lat. 39° 27' 13", long. 117° 03' 13".

Babbitt—K53AU, Mineral TV District 1, Box 1485, Hawthorne, NV (KQED Ch. 9 San Francisco, CA)—100-w, lat. 38° 31' 05", long. 118° 37' 56".

Babbitt—K55BF, Mineral TV District 1, Box 1485, Hawthorne, NV (KRNV Ch. 4 Reno)—20-w, lat. 38° 31' 05", long. 118° 37' 56".

Babbitt—K78CN, Mineral TV District 1, Box 1485, Hawthorne, NV (KTVN Ch. 2 Reno)—110-w, lat. 38° 31' 05", long. 118° 37' 56".

Babbitt & Hawthorne—K73BS, Mineral TV District 1, Box 1485, Hawthorne, NV (KTVN Ch. 2 Reno)—100-w, lat. 38° 27' 37", long. 118° 45' 39".

Baker—See K070H, Garrison, UT.

Baker—See K09NB, Garrison, UT.

Baker—See K11NP, Garrison, UT.

Baker—See K130J, Garrison, UT.

Battle Mountain—K11IY, Battle Mountain TV District, Battle Mountain, NV (KTVN Ch. 2 Reno)—10-w, lat. 40° 35' 25", long. 116° 54' 00".

Battle Mountain—K13JD, Battle Mountain TV District, Battle Mountain, NV (KOLO-TV Ch. 8 Reno)—10-w, lat. 40° 35' 25", long. 116° 54' 00".

Beatty—K02JM, Beatty TV Maintenance District, County of Nye, Box 65, Beatty, NV (KTNV Ch. 13 Las Vegas)—1-w, lat. 36° 55' 40", long. 116° 46' 24".

Beatty—K04JK, Beatty TV Maintenance District, County of Nye, Box 65, Beatty, NV (KVBC Ch. 3 Las Vegas)—1-w, lat. 36° 55' 40", long. 116° 46' 24".

Beatty—K07PM, Beatty TV Maintenance District, County of Nye, Box 65, Beatty, NV (KLAS-TV Ch. 8 Las Vegas)—1-w, lat. 36° 55' 40", long. 116° 46' 24".

★ **Beowawe**—K40CA, Elko TV District Box 456, Elko, NV 89801 (KOLO-TV Ch. 8 Reno)—20-w, lat. 40° 36' 40", long. 116° 40' 30".

Beowawe—K78DC, Elko TV District, Box 456, Elko, NV 89801 (KOLO-TV Ch. 8 Reno)—100-w, lat. 40° 36' 40", long. 116° 40' 30".

Beowawe & Crescent Valley—K04GD, Eureka TV Tax District No. 2, Eureka, NV (KTVN Ch. 2 Reno)—10-w, lat. 40° 38' 00", long. 116° 40' 30".

Beowawe & Crescent Valley—K09MN, Carlin TV District, Box 641, Carlin, NV (KTVB Ch. 7 Boise, ID)—10-w, lat. 40° 43' 07", long. 116° 16' 06".

Beowawe & Crescent Valley—K12HY, Eureka TV Tax District No. 2, Eureka, NV (KOLO-TV Ch. 8 Reno)—10-w, lat. 40° 38' 00", long. 116° 40' 30".

Bottle Creek, Kings River & Drovada—K60AP, Quinn River TV Maintenance District, Box 8, Orovada, NV (KOLO-TV Ch. 8 Reno)—100-w, lat. 41° 31' 36", long. 118° 03' 30".

Boulder City—K11DS, WTMJ Inc., 3355 S. Valley View Blvd., Las Vegas, NV 89102 (KTNV Ch. 13 Las Vegas)—1-w, lat. 35° 59' 45", long. 114° 51' 47".

Caliente—K02JD, Lincoln County TV District 1, Box 216, Pioche, NV (KVVU-TV Ch. 5 Henderson-Las Vegas)—1-w, lat. 37° 37' 24", long. 114° 30' 25".

Caliente—K09FL, Lincoln County TV District 1, Box 216, Pioche, NV (KLAS-TV Ch. 8 Las Vegas)—1-w, lat. 37° 37' 24", long. 114° 30' 25".

Caliente—K11CN, Lincoln County TV District 1, Box 216, Pioche, NV (KVBC Ch. 3 Las Vegas)—1-w, lat. 37° 37' 24", long. 114° 30' 25".

Caliente—K13LV, Lincoln County TV District 1, Box 216, Pioche, NV (KTNV Ch. 13 Las Vegas)—1-w, lat. 37° 37' 24", long. 114° 30' 25".

Caliente—K45AL, Lincoln County TV District 1, Box 216, Pioche, NV (KLXV Ch. 10 Las Vegas)—1-w, lat. 37° 37' 24", long. 114° 30' 25".

Carlin—K13BB, Carlin TV District, Box 641, Carlin, NV (KSL-TV Ch. 5 Salt Lake City, UT)—10-w, lat. 40° 56' 09", long. 116° 03' 04".

Carlin—K44AM, Carlin TV District, Box 641, Carlin, NV (WGN-TV Ch. 9 Chicago, IL via satellite)—20-w, lat. 40° 43' 07", long. 116° 16' 06".

Carlin—K60AF, Carlin TV District, Box 641, Carlin, NV (KRNV Ch. 4 Reno)—20-w, lat. 40° 43' 07", long. 116° 16' 06".

Carlin—K62AE, Carlin TV District, Box 641, Carlin, NV (KOLO-TV Ch. 8 Reno)—20-w, lat. 40° 43' 07", long. 116° 16' 06".

Carson City—K15AN, Channel 5 Public Bcstg. Inc., No. 106, UNR Education Bldg., Reno, NV 89557 (KNPB Ch. 5 Reno)—1-w, lat. 39° 12' 50", long. 119° 46' 15".

Carson City—K57CV, Page Enterprises Inc., Box 11129, 4920 Brookside Court, Reno, NV 89510 (KAME-TV Ch. 21 Reno)—1-w, lat. 39° 15' 34", long. 119° 42' 16".

Carson City & Lake Tahoe (North Shore)—K50CM, Circle L Inc., Box 7160,

Reno, NV 89510 (KRNV Ch. 4 Reno)—100-w, lat. 39° 18' 47", long. 119° 53' 00".

Carson City & Washoe Valley—K12GW, Sarkes Tarzian Inc., Box 7220, 4925 Energy Way, Reno, NV 89502 (KTVN Ch. 2 Reno)—10-w, lat. 39° 12' 53", long. 119° 46' 06". Requests change to Ch. 47, 100-w.

Carson City & Washoe Valley—K52DN, Sunbelt Bcstg. Co., 1500 Foremaster Lane, Las Vegas, NV 89101 (KRNV Ch. 4 Reno)—100-w, lat. 39° 12' 40", long. 119° 46' 20".

Clover Valley—See K58BR, Wells.

Copper Canyon Mines & vicinity—K06FQ, Battle Mountain TV District, Battle Mountain, NV (KTVN Ch. 2 Reno)—10-w, lat. 40° 35' 25", long. 116° 41' 30".

Cottonwood Cove—K06IV, Don D. Tobey, Box 1000, Cottonwood Cove, NV (KTSP-TV Ch. 10 Phoenix, AZ)—1-w, lat. 35° 29' 23", long. 114° 41' 10".

Cottonwood Cove—K11NQ, Don D. Tobey, Box 1000, Cottonwood Cove, NV (KTVK Ch. 3 Phoenix, AZ)—1-w, lat. 35° 29' 23", long. 114° 41' 10".

Cottonwood Cove—K130L, Don D. Tobey, Box 1000, Cottonwood Cove, NV (KLAS-TV Ch. 8 Las Vegas)—1-w, lat. 35° 29' 23", long. 114° 41' 10".

Crescent Valley—See K04GD, Beowawe.

Crescent Valley—See K09MN, Beowawe.

Crescent Valley—See K12HY, Beowawe.

Crystal Bay—K12HJ, Sarkes Tarzian Inc., Box 7220, 4925 Energy Way, Reno, NV 89502 (KTVN Ch. 2 Reno)—5-w, lat. 39° 18' 50", long. 119° 53' 00". Requests change to Ch. 34, 100-w.

Crystal Bay & Zephyr Cove—K58AO, Donrey of Nevada Inc., Box 10000, 4850 Ampere Dr., Reno, NV 89510 (KOLO-TV Ch. 8 Reno)—100-w, lat. 39° 13' 24", long. 120° 00' 17".

Crystal Bay, NV & Meeks Bay & Rubicon Bay, CA—K60AS, Sarkes Tarzian Inc., Box 7220, 4925 Energy Way, Reno, NV 89502 (KTVN Ch. 2 Reno)—100-w, lat. 39° 18' 50", long. 119° 53' 00".

Currant—See K06KM, Duckwater.

Currant—See K07QR, Duckwater.

Currant—See K12MT, Duckwater.

Currant—See K49AN, Railroad Valley.

Currant—See K55CR, Duckwater.

Currant—See K66BU, Duckwater.

Currant Creek—See K63CH, Eureka.

Dayton—K06JK, Senior Citizens of Dayton, Nevada Inc., Box 163, Dayton, NV 89403 (KOLO-TV Ch. 8 Reno)—10-w, lat. 39° 11' 52", long. 119° 28' 50".

Dayton—K13PD, Senior Citizens of Dayton, Nevada Inc., Box 163, Dayton, NV 89403 (KTVN Ch. 2 Reno)—10-w, lat. 39° 11' 52", long. 119° 28' 50".

Translators—Nevada

- Dayton**—K33CM, Senior Citizens of Dayton, Nevada Inc., Box 163, Dayton, NV 89403 (KRN TV Ch. 4 Reno)—10-w, lat. 39° 11' 52", long. 119° 28' 50".
- Delamar Valley**—See K07QH, Alamo.
- Denio**—K090N, Red Point Community Club Inc., Trout Creek Ranch, Andrews, OR (KIVI Ch. 6 Nampa-Boise-Caldwell, ID)—1-w, lat. 42° 15' 13", long. 118° 24' 30".
- Denio**—K10GB, Red Point Community Club Inc., Trout Creek Ranch, Andrews, OR (KBCI-TV Ch. 2 Boise, ID)—1-w, lat. 42° 15' 13", long. 118° 24' 30".
- ★ **Denio**—K11RO, Red Point Community Club Inc., Trout Creek Ranch, Andrews, OR (KBCI-TV Ch. 2 Boise, ID)—1-w, lat. 42° 15' 13", long. 118° 24' 30".
- Denio**—K13IM, Red Point Community Club Inc., Trout Creek Ranch, Andrews, OR (KTVB Ch. 7 Boise, ID)—1-w, lat. 42° 15' 13", long. 118° 24' 30".
- Diamond Valley**—See K63CH, Eureka.
- Duckwater**—See K49AN, Railroad Valley.
- Duckwater**—See K63CH, Eureka.
- Duckwater, Currant & Railroad Valley**—K06KM, Railroad Valley General Improvement District, Duckwater, NV (KTVN Ch. 2 Reno)—10-w, lat. 38° 52' 18", long. 115° 39' 13".
- ★ **Duckwater, Currant & Railroad Valley**—K07QR, Railroad Valley General Improvement District, Duckwater, NV (KTVX Ch. 4 Salt Lake City, UT)—10-w, lat. 38° 52' 18", long. 115° 39' 13".
- Duckwater, Currant & Railroad Valley**—K12MT, Railroad Valley General Improvement District, Duckwater, NV (KVBC Ch. 3 Las Vegas)—10-w, lat. 38° 52' 18", long. 115° 39' 13".
- Duckwater, Currant & Railroad Valley**—K55CR, Railroad Valley General Improvement District, Duckwater, NV (KTVN Ch. 2 Reno)—20-w, lat. 39° 26' 58", long. 115° 59' 54".
- Duckwater, Currant & Railroad Valley**—K66BU, Railroad Valley General Improvement District, Duckwater, NV (KTVX Ch. 4 Salt Lake City, UT)—20-w, lat. 39° 26' 58", long. 115° 59' 54".
- Eldorado Valley (South end)**—K65AX, County of Clark, Clark Board of Commissioners, Courthouse Annex, Las Vegas, NV (KVBC Ch. 3 Las Vegas)—100-w, lat. 35° 42' 05", long. 114° 53' 24".
- Elko**—K10JS, Elko TV District, Box 456, Elko, NV 89801 (KTVN Ch. 2 Reno)—100-w, lat. 40° 41' 53", long. 115° 54' 13".
- Elko**—K50CA, Elko TV District, Box 456, Elko, NV 89801 (KTVB Ch. 7 Boise, ID)—100-w, lat. 40° 42' 00", long. 115° 54' 09".
- Elko**—K52CF, Elko TV District, Box 456, Elko, NV 89801 (KDLD-TV Ch. 8 Reno)—100-w, lat. 40° 42' 00", long. 115° 54' 09".
- ★ **Elko**—K69FP, KMVT Bcstg. Inc., 1100 Blue Lakes Blvd. N, Twin Falls, ID 83301 (KMVT Ch. 11 Twin Falls, ID)—10-w, lat. 40° 53' 38", long. 115° 37' 50".
- Elko**—K72DX, Elko TV District, Box 456, Elko, NV 89801 (KTVB Ch. 7 Boise, ID)—100-w, lat. 40° 42' 00", long. 115° 54' 09".
- Elko**—K75CW, Elko TV District, Box 456, Elko, NV 89801 (KOLO-TV Ch. 8 Reno)—100-w, lat. 40° 42' 00", long. 115° 54' 09".
- Ely**—K06HT, Sarkes Tarzian Inc., Box 7220, 4925 Energy Way, Reno, NV 89502 (KTVN Ch. 2 Reno)—100-w, lat. 39° 15' 48", long. 114° 53' 36".
- Ely**—K30CN, White Pine Television District No. 1, Box 704, Ely, NV 89301 (KTVX Ch. 4 Salt Lake City, UT)—20-w, lat. 39° 09' 45", long. 114° 36' 32".
- Ely**—K32CJ, White Pine Television District No. 1, Box 704, Ely, NV 89301 (KUTV Ch. 2 Salt Lake City, UT)—20-w, lat. 39° 09' 45", long. 114° 36' 32".
- Ely**—K34CM, White Pine Television District No. 1, Box 704, Ely, NV 89301 (KSL-TV Ch. 5 Salt Lake City, UT)—20-w, lat. 39° 09' 45", long. 114° 36' 32".
- Ely**—K51AD, White Pine Television District No. 1, Box 704, Ely, NV 89301 (KTVN Ch. 2 Reno)—20-w, lat. 39° 09' 45", long. 114° 36' 32".
- Ely**—K65AC, White Pine Television District No. 1, Box 704, Ely, NV 89301 (KLAS-TV Ch. 8 Las Vegas)—20-w, lat. 39° 09' 45", long. 114° 36' 32".
- Ely**—K67AL, White Pine Television District No. 1, Box 704, Ely, NV 89301 (KLVX Ch. 10 Las Vegas)—20-w, lat. 39° 09' 45", long. 114° 36' 32".
- Ely & McGill**—K03DN, Donrey of Nevada Inc., Box 10000, 4850 Ampere Dr., Reno, NV 89510 (KOLO-TV Ch. 8 Reno)—10-w, lat. 39° 15' 48", long. 114° 53' 36".
- Ely & McGill**—K58BC, Valley Bcstg. Co., Box 44169, Las Vegas, NV 89116 (KVBC Ch. 3 Las Vegas)—100-w, lat. 39° 15' 48", long. 114° 53' 36".
- ★ **Ely & McGill (Murray Canyon & Campton Street areas)**—K13NR, White Pine Television District No. 1, Box 704, Ely, NV 89301 (KLVX Ch. 10 Las Vegas)—10-w, lat. 39° 15' 48", long. 114° 53' 36".
- Ely (Campton St. area), Mill & Murray Canyon area**—K07DU, White Pine Television District No. 1, Box 704, Ely, NV 89301 (KTVX Ch. 4 Salt Lake City, UT)—10-w, lat. 39° 15' 48", long. 114° 53' 36".
- Ely (Campton St. area), Mill & Murray Canyon area**—K09EA, White Pine Television District No. 1, Box 704, Ely, NV 89301 (KUTV Ch. 2 Salt Lake City, UT)—10-w, lat. 39° 15' 48", long. 114° 53' 36".
- Ely (Campton St. area), Mill & Murray Canyon area**—K11EE, White Pine Television District No. 1, Box 704, Ely, NV 89301 (KSL-TV Ch. 5 Salt Lake City, UT)—10-w, lat. 39° 15' 48", long. 114° 53' 36".
- Empire**—K47CZ, Gypsum Communications Co., Box 130, Empire, NV 89405 (KTVN Ch. 2 Reno)—100-w, lat. 40° 31' 18", long. 119° 18' 38".
- Empire**—K49CI, Gypsum Communica-
- tions Co., Box 130, Empire, NV 89405 (KRN TV Ch. 4 Reno)—100-w, lat. 40° 31' 18", long. 119° 18' 38".
- Eureka**—K40CI, Eureka TV Tax District No. 2, Eureka, NV (KUTV Ch. 2 Salt Lake City, UT)—20-w, lat. 39° 28' 30", long. 115° 59' 33".
- Eureka**—K42CL, Eureka TV Tax District No. 2, Eureka, NV (KSL-TV Ch. 5 Salt Lake City, UT)—10-w, lat. 39° 28' 30", long. 115° 59' 33".
- Eureka**—See K49AN, Railroad Valley.
- Eureka**—K57BU, Valley Bcstg. Co., Box 44169, Las Vegas, NV 89116 (KVBC Ch. 3 Las Vegas)—100-w, lat. 39° 26' 59", long. 115° 59' 54".
- Eureka**—K60AQ, Eureka TV Tax District No. 2, Eureka, NV (KTVN Ch. 2 Reno)—100-w, lat. 39° 28' 30", long. 115° 59' 33".
- ★ **Eureka**—K67AE, Eureka TV Tax District No. 2, Eureka, NV (KOLO-TV Ch. 8 Reno)—20-w, lat. 39° 26' 59", long. 115° 59' 54".
- Eureka**—K68CS, Eureka TV Tax District No. 2, Eureka, NV (KUTV Ch. 2 Salt Lake City, UT)—100-w, lat. 39° 28' 30", long. 115° 59' 33".
- Eureka, Diamond Valley, Duckwater, Railroad Valley & Currant Creek**—K63CH, Eureka TV Tax District No. 2, Eureka, NV (KOLO-TV Ch. 8 Reno)—100-w, lat. 39° 26' 58", long. 115° 59' 54".
- ★ **Fallon**—K11SL, Sarkes Tarzian Inc., Box 7220, 4925 Energy Way, Reno, NV 89502 (KTVN Ch. 2 Reno)—10-w, lat. 39° 29' 22", long. 118° 45' 09".
- Fallon**—K13QV, Sunbelt Bcstg. Co., 1500 Foremaster Lane, Las Vegas, NV 89101 (KRN TV Ch. 4 Reno)—10-w, lat. 39° 29' 22", long. 118° 45' 09".
- Fallon**—K44BE, Page Enterprises Inc., Box 11129, 4920 Brookside Court, Reno, NV 89510 (KAME-TV Ch. 21 Reno)—100-w, lat. 39° 29' 17", long. 118° 45' 08".
- Fish Lake Valley**—K55CG, Fish Lake Valley TV District, Box 10, Dyer, NV (KRN TV Ch. 4 Reno)—20-w, lat. 38° 02' 00", long. 118° 12' 40".
- Fish Lake Valley**—K64AE, Fish Lake Valley TV District, Box 10, Dyer, NV (KTVN Ch. 2 Reno)—20-w, lat. 38° 02' 00", long. 118° 12' 40".
- Fish Lake Valley**—K71AX, Fish Lake Valley TV District, Box 10, Dyer, NV (KOLO-TV Ch. 8 Reno)—10-w, lat. 38° 02' 00", long. 118° 12' 40".
- Gabbs**—K11IX, Basic Inc., Box 4, Gabbs, NV (KTVN Ch. 2 Reno)—1-w, lat. 38° 52' 02", long. 117° 53' 39".
- Gabbs**—K13JB, Basic Inc., Box 4, Gabbs, NV (KRN TV Ch. 4 Reno)—1-w, lat. 38° 52' 02", long. 117° 53' 39".
- Golconda & Paradise Valley**—K64AD, Humboldt County TV Maintenance Board, Box 52, Court House, Bridge St., Winnemucca, NV (KTVN Ch. 2 Reno)—20-w, lat. 41° 09' 19", long. 117° 28' 16".
- Golconda & Paradise Valley**—K66AG, Humboldt County TV Maintenance
- Board, Box 52, Court House, Bridge St., Winnemucca, NV (KOLO-TV Ch. 8 Reno)—100-w, lat. 41° 09' 19", long. 117° 28' 16".
- Golconda, Paradise Valley & Winnemucca**—K59DS, Humboldt County TV Maintenance Board, Box 52, Court House, Bridge St., Winnemucca, NV (KRN TV Ch. 4 Reno)—10-w, lat. 41° 09' 19", long. 117° 28' 16".
- Golconda, Paradise Valley & Winnemucca**—K61DJ, Humboldt County TV Maintenance Board, Box 52, Court House, Bridge St., Winnemucca, NV (KBCI-TV Ch. 2 Boise, ID)—10-w, lat. 41° 09' 19", long. 117° 28' 16".
- Goldfield**—K07NW, Goldfield TV District, Box 505, Goldfield, NV (KRN TV Ch. 4 Reno)—1-w, lat. 37° 43' 37", long. 117° 13' 28".
- Goldfield**—K10EX, Goldfield TV District, Box 505, Goldfield, NV (KOLO-TV Ch. 8 Reno)—1-w, lat. 38° 03' 30", long. 117° 13' 45".
- Goldfield**—K130D, Goldfield TV District, Box 505, Goldfield, NV (KTVN Ch. 2 Reno)—1-w, lat. 37° 43' 37", long. 117° 13' 28".
- Goodsprings**—K02FM, Clark County School District, Courthouse Annex, 2832 E. Flamingo, Las Vegas, NV 89121 (KLVX Ch. 10 Las Vegas)—1-w, lat. 35° 53' 36", long. 115° 29' 39".
- Hawthorne**—K50AI, Mineral TV District 1, Box 1485, Hawthorne, NV (KQED Ch. 9 San Francisco, CA)—100-w, lat. 38° 27' 37", long. 118° 45' 39".
- Hawthorne**—K70AB, Mineral TV District 1, Box 1485, Hawthorne, NV (KRN TV Ch. 4 Reno)—100-w, lat. 38° 27' 37", long. 118° 45' 39".
- Hawthorne**—See K73BS, Babbitt.
- Hawthorne**—K80AH, Mineral TV District 1, Box 1485, Hawthorne, NV (KOLO-TV Ch. 8 Reno)—100-w, lat. 38° 31' 05", long. 118° 37' 56".
- Hawthorne & Rattlesnake Flats**—K35AX, Page Enterprises Inc., Box 11129, 4920 Brookside Court, Reno, NV 89510 (KAME-TV Ch. 21 Reno)—100-w, lat. 38° 27' 37", long. 118° 45' 39".
- Henderson**—K60AN, Landmark Television Inc., 3228 Channel 8 Dr., Las Vegas, NV 89114 (KLAS-TV Ch. 8 Las Vegas)—10-w, lat. 35° 59' 45", long. 114° 52' 10". Requests change to lat. 36° 00' 30", long. 115° 00' 20".
- Hiko**—See K02KF, Alamo.
- Hiko**—See K04KH, Alamo.
- Hiko**—See K11PV, Alamo.
- Hiko in Pahrnagat Valley**—See K07QH, Alamo.
- Hot Creek Valley & Stone Cabin Valley**—K09JC, Joe B. Fallini Jr., Twin Springs Via Tonopah, NV 89049 (KOLO-TV Ch. 8 Reno)—1-w, lat. 38° 12' 00", long. 116° 26' 00".
- Imlay**—K62BI, Humboldt County TV Maintenance Board, Box 52, Court House, Bridge St., Winnemucca, NV

- (KRNV Ch. 4 Reno)—20-w, lat. 40° 35' 36", long. 118° 11' 10".
- Imlay**—K66AF, Humboldt County TV Maintenance Board, Box 52, Court House, Bridge St., Winnemucca, NV (KOLO-TV Ch. 8 Reno)—20-w, lat. 40° 35' 36", long. 118° 11' 10".
- Independence Valley**—K12JS, Tuscarora TV, Spanish Ranch, Tuscarora, NV (KIVI Ch. 6 Nampa-Boise-Caldwell, ID)—10-w, lat. 41° 16' 33", long. 116° 04' 51".
- Indian Springs**—K04JY, Indian Springs Civic Assn., Box 347, Indian Springs, NV (KLAS-TV Ch. 8 Las Vegas)—1-w, lat. 36° 35' 42", long. 115° 37' 58".
- Indian Springs**—K06KE, Indian Springs Civic Assn., Box 347, Indian Springs, NV (KTNV Ch. 13 Las Vegas)—1-w, lat. 36° 35' 42", long. 115° 37' 58".
- Indian Springs**—K07JC, Clark County School District, Courthouse Annex, 2832 E. Flamingo, Las Vegas, NV 89121 (KLVS Ch. 10 Las Vegas)—1-w, lat. 36° 35' 42", long. 115° 37' 58".
- Indian Springs**—K09PT, Indian Springs Civic Assn., Box 347, Indian Springs, NV (KVVU-TV Ch. 5 Henderson-Las Vegas)—1-w, lat. 36° 35' 42", long. 115° 37' 58".
- Indian Springs**—K110A, Indian Springs Civic Assn., Box 347, Indian Springs, NV (KVBC Ch. 3 Las Vegas)—1-w, lat. 36° 35' 42", long. 115° 37' 58".
- ★ **Jackpot**—K57EE, KMVT Bcstg. Inc., 1100 Blue Lakes Blvd. N, Twin Falls, ID 83301 (KMVT Ch. 11 Twin Falls, ID)—1-w, lat. 41° 58' 53", long. 114° 40' 58".
- Kings & Quinn Rivers Crossing**—K10HJ, Quinn River TV Maintenance District, Box 8, Orovida, NV (KBCI-TV Ch. 2 Boise, ID)—5-w, lat. 41° 33' 07", long. 118° 03' 06".
- Kings River**—K04GA, Quinn River TV Maintenance District, Box 8, Orovida, NV (KTVB Ch. 7 Boise, ID)—1-w, lat. 41° 33' 07", long. 118° 03' 06".
- Kings River**—See K60AP, Bottle Creek.
- Lake Tahoe (North Shore)**—See K50CM, Carson City.
- Las Vegas**—K27AF, Las Tres Campanas Television (KWEX-TV Ch. 41 San Antonio, TX)—1000-w, lat. 36° 00' 26", long. 115° 00' 23".
- Laughlin**—K40CQ, Jerome F. Snyder (KVBC-TV Ch. 3 Las Vegas)—100-w, lat. 35° 14' 58", long. 114° 44' 34".
- ★ **Laughlin**—K53DG, Clark County School District, Courthouse Annex, 2832 E. Flamingo, Las Vegas, NV 89121 (KLVS Ch. 10 Las Vegas)—100-w, lat. 35° 15' 04", long. 114° 44' 44".
- Logandale, Moapa area & Overton**—K54CJ, Moapa Valley TV Maintenance District, Box 553, Overton, NV (KSL-TV Ch. 5 Salt Lake City, UT)—20-w, lat. 36° 40' 54", long. 114° 31' 21".
- Lovelock**—K34BL, Page Enterprises Inc., 4920 Brookside Court, Reno, NV 89502 (KAME-TV Ch. 21 Reno)—100-w, lat. 40° 07' 05", long. 118° 43' 38".
- Lovelock**—K60DM, Pershing County TV Tax District, Box 217, Lovelock, NV 89419 (KTVN Ch. 2 Reno)—100-w, lat. 40° 11' 06", long. 118° 23' 42".
- Lovelock**—K65DP, Pershing County TV Tax District, 735 Cornell Ave., Lovelock, NV (KRNV Ch. 4 Reno)—lat. 40° 11' 06", long. 118° 23' 42".
- Lovelock**—K69EO, Pershing County TV Tax District, 735 Cornell Ave., Lovelock, NV (KOLO-TV Ch. 8 Reno)—lat. 40° 11' 06", long. 118° 23' 42".
- Lund & Preston**—K08CB, White Pine Television District No. 1, Box 704, Ely, NV 89301 (KTVX Ch. 4 Salt Lake City, UT)—10-w, lat. 39° 14' 59", long. 114° 59' 59".
- Lund & Preston**—K10BU, White Pine Television District No. 1, Box 704, Ely, NV 89301 (KUTV Ch. 2 Salt Lake City, UT)—10-w, lat. 39° 14' 59", long. 114° 59' 59".
- Lund & Preston**—K12DE, White Pine Television District No. 1, Box 704, Ely, NV 89301 (KSL-TV Ch. 5 Salt Lake City, UT)—10-w, lat. 39° 13' 40", long. 114° 58' 30".
- Lund & Preston**—K49AM, White Pine Television District No. 1, Box 704, Ely, NV 89301 (KLVS Ch. 10 Las Vegas)—100-w, lat. 39° 13' 40", long. 114° 58' 30".
- Lund & Preston**—K53AN, White Pine Television District No. 1, Box 704, Ely, NV 89301 (KLAS-TV Ch. 8 Las Vegas)—20-w, lat. 39° 13' 40", long. 114° 58' 30".
- Luning**—See K67CF, Mina.
- Luning & Mina**—K05AF, Mineral TV District 1, Box 1485, Hawthorne, NV (KOLO-TV Ch. 8 Reno)—1-w, lat. 38° 24' 45", long. 118° 03' 55".
- Luning & Mina**—K10GT, Mineral TV District 1, Box 1485, Hawthorne, NV (KTVN Ch. 2 Reno)—10-w, lat. 38° 23' 40", long. 118° 03' 00".
- Luning & Mina**—K76CP, Mineral TV District 1, Box 1485, Hawthorne, NV (KRNV Ch. 4 Reno)—20-w, lat. 38° 23' 40", long. 118° 03' 00".
- Manhattan**—K06KQ, County of Nye, Box 153, Tonopah, NV (KOLO-TV Ch. 8 Reno)—10-w, lat. 38° 32' 16", long. 117° 03' 57".
- Manhattan**—K10LQ, County of Nye, Box 153, Tonopah, NV (KTVN Ch. 2 Reno)—10-w, lat. 38° 32' 16", long. 117° 03' 57".
- Manhattan**—K12MW, County of Nye, Box 153, Tonopah, NV (KRNV Ch. 4 Reno)—10-w, lat. 38° 32' 16", long. 117° 03' 57".
- McDermitt**—K04AK, Quinn River TV Maintenance District, Box 8, Orovida, NV (KTVB Ch. 7 Boise, ID)—10-w, lat. 42° 04' 10", long. 117° 40' 00".
- McDermitt**—K10BE, Quinn River TV Maintenance District, Box 8, Orovida, NV (KBCI-TV Ch. 2 Boise, ID)—5-w, lat. 42° 04' 10", long. 117° 40' 00".
- McDermitt**—K12LE, Quinn River TV Maintenance District, Box 8, Orovida, NV (KIVI Ch. 6 Nampa-Boise-Caldwell, ID)—5-w, lat. 42° 10' 42", long. 117° 40' 00".
- McGill**—See K03DN, Ely.
- McGill**—See K13NR, Ely.
- McGill**—See K58BC, Ely.
- Mercury**—K06CR, Herschel C. McKenzie, 4201 El Jardin, Las Vegas, NV (KTVN Ch. 2 Reno)—1-w, lat. 36° 37' 59", long. 115° 58' 52".
- Mercury**—K10EI, Herschel C. McKenzie, 4201 El Jardin, Las Vegas, NV (KVBC Ch. 3 Las Vegas)—1-w, lat. 36° 37' 59", long. 115° 58' 52".
- Mercury**—K12DS, Herschel C. McKenzie, 4201 El Jardin, Las Vegas, NV (KLAS-TV Ch. 8 Las Vegas)—1-w, lat. 36° 37' 59", long. 115° 58' 52".
- Mercury**—K41CR, Communications Engineering Inc., 3610 S. Highland Dr., Las Vegas, NV 89103 (KRLR Ch. 21 Las Vegas)—10-w, lat. 36° 37' 58", long. 115° 58' 40".
- Mercury & Area 6 Compound of ERDA Test Site**—K45AA, Communications Engineering Inc., 3610 S. Highland Dr., Las Vegas, NV 89103 (KTVN Ch. 2 Reno)—100-w, lat. 36° 19' 07", long. 115° 34' 28".
- Mercury & Area 23 Compound of ERDA Test Site**—K02IE, Communications Engineering Inc., 3610 S. Highland Dr., Las Vegas, NV 89103 (KVBC Ch. 3 Las Vegas)—10-w, lat. 36° 37' 58", long. 115° 58' 40".
- Mercury & Area 23 Compound of ERDA Test Site**—K04IM, Communications Engineering Inc., 3610 S. Highland Dr., Las Vegas, NV 89103 (KLAS-TV Ch. 8 Las Vegas)—10-w, lat. 36° 37' 58", long. 115° 58' 40".
- Mercury & Area 23 Compound of ERDA Test Site**—K06IT, Communications Engineering Inc., 3610 S. Highland Dr., Las Vegas, NV 89103 (KTNV Ch. 13 Las Vegas)—10-w, lat. 36° 37' 58", long. 115° 58' 40".
- Mercury & Area 51 Compound of ERDA Test Site**—K06IU, Communications Engineering Inc., 3610 S. Highland Dr., Las Vegas, NV 89103 (KVBC Ch. 3 Las Vegas)—10-w, lat. 37° 12' 19", long. 115° 50' 23".
- Mercury & Area 51 Compound of ERDA Test Site**—K09MV, Communications Engineering Inc., 3610 S. Highland Dr., Las Vegas, NV 89103 (KLAS-TV Ch. 8 Las Vegas)—10-w, lat. 37° 12' 19", long. 115° 50' 23".
- Mercury & Area 51 Compound of ERDA Test Site**—K11NI, Communications Engineering Inc., 3610 S. Highland Dr., Las Vegas, NV 89103 (KTVN Ch. 13 Las Vegas)—10-w, lat. 37° 12' 19", long. 115° 50' 23".
- Mercury & Area 6 Compound of ERDA Test Site**—K48AB, Communications Engineering Inc., 3610 S. Highland Dr., Las Vegas, NV 89103 (KLAS-TV Ch. 8 Las Vegas)—100-w, lat. 36° 19' 07", long. 115° 34' 28".
- Mercury & Area 6 Compound of ERDA Test Site**—K52AC, Communications Engineering Inc., 3610 S. Highland Dr., Las Vegas, NV 89103 (KVBC Ch. 3
- Las Vegas)—100-w, lat. 36° 19' 07", long. 115° 34' 28".
- Mesquite (Virgin Valley)**—K02FN, Clark County School District, Courthouse Annex, 2832 E. Flamingo, Las Vegas, NV 89121 (KLVS Ch. 10 Las Vegas)—10-w, lat. 36° 48' 36", long. 114° 04' 39".
- Metropolis**—See K58BR, Wells.
- Mill**—See K07DU, Ely.
- Mill**—See K09EA, Ely.
- Mill**—See K11EE, Ely.
- Mina**—See K05AF, Luning.
- Mina**—See K10GT, Luning.
- Mina**—See K76CP, Luning.
- Mina & Luning**—K67CF, Mineral TV District 1, Box 1485, Hawthorne, NV (KOED Ch. 9 San Francisco, CA)—20-w, lat. 38° 23' 40", long. 118° 03' 00".
- Moapa**—See K54CJ, Logandale.
- Mountain City**—K09KU, Mountain City TV Assn. Inc., Mountain City, NV (KBCI-TV Ch. 2 Boise, ID)—1-w, lat. 41° 48' 16", long. 115° 59' 27".
- Mountain City**—K11PE, Mountain City TV Assn. Inc., Mountain City, NV (KIVI Ch. 6 Nampa-Boise-Caldwell, ID)—1-w, lat. 41° 48' 16", long. 115° 59' 27".
- Mountain City**—K13LJ, Mountain City TV Assn. Inc., Mountain City, NV (KTVB Ch. 7 Boise, ID)—1-w, lat. 41° 48' 16", long. 115° 59' 27".
- Murray Canyon**—See K07DU, Ely.
- Murray Canyon**—See K09EA, Ely.
- Murray Canyon**—See K11EE, Ely.
- Murray Canyon & Campton St. area in Ely & McGill**—K56AC, White Pine Television District No. 1, Box 704, Ely, NV 89301 (KLAS-TV Ch. 8 Las Vegas)—100-w, lat. 39° 15' 48", long. 114° 53' 36".
- Nevada Test Site**—K31CC, Communications Engineering Inc., 3610 S. Highland Dr., Las Vegas, NV 89103 (KBLR Ch. 39 Paradise)—100-w, lat. 37° 12' 47", long. 116° 19' 22". Note: Licensed as LPTV.
- North Steptoe Valley**—K61AQ, White Pine Television District No. 1, Box 704, Ely, NV 89301 (KSL-TV Ch. 5 Salt Lake City, UT)—100-w, lat. 40° 19' 22", long. 114° 33' 39".
- Oasis Valley**—K09OB, Beatty TV Maintenance District, County of Nye, Box 65, Beatty, NV (KLAS-TV Ch. 8 Las Vegas)—10-w, lat. 36° 52' 40", long. 116° 40' 30".
- Oasis Valley**—K110Q, Beatty TV Maintenance District, County of Nye, Box 65, Beatty, NV (KVBC Ch. 3 Las Vegas)—10-w, lat. 36° 52' 40", long. 116° 40' 30".
- Oasis Valley**—K13PK, Beatty TV Maintenance District, County of Nye, Box 65, Beatty, NV (KTVN Ch. 13 Las Vegas)—10-w, lat. 36° 52' 40", long. 116° 40' 30".
- Orovida**—K06CT, Quinn River TV Maintenance District, Box 8, Orovida, NV

Translators—Nevada

- (KBCI-TV Ch. 2 Boise, ID)—5-w, lat. 41° 34' 37", long. 117° 42' 00".
- Orovada**—K13EN, Quinn River TV Maintenance District, Box 8, Orovada, NV (KTVB Ch. 7 Boise, ID)—5-w, lat. 41° 34' 37", long. 117° 42' 00".
- Orovada**—See K60AP, Bottle Creek.
- Overton**—See K54CJ, Logandale.
- Overton & upper Muddy River area**—K071J, Moapa Valley TV Maintenance District, Box 553, Overton, NV (KTNV Ch. 13 Las Vegas)—1-w, lat. 36° 40' 54", long. 114° 31' 21".
- Overton & upper Muddy River area**—K091T, Moapa Valley TV Maintenance District, Box 553, Overton, NV (KLAS-TV Ch. 8 Las Vegas)—1-w, lat. 36° 40' 54", long. 114° 31' 21".
- Overton & upper Muddy River area**—K11JL, Moapa Valley TV Maintenance District, Box 553, Overton, NV (KVBC Ch. 3 Las Vegas)—1-w, lat. 36° 40' 54", long. 114° 31' 21".
- Overton & upper Muddy River area**—K64CQ, Moapa Valley TV Maintenance District, Box 553, Overton, NV (KVVU-TV Ch. 5 Henderson-Las Vegas)—1-w, lat. 36° 40' 54", long. 114° 31' 21".
- Overton (Moapa Valley)**—K02FJ, Clark County School District, Courthouse Annex, 2832 E. Flamingo, Las Vegas, NV 89121 (KLXV Ch. 10 Las Vegas)—10-w, lat. 36° 41' 01", long. 114° 30' 54".
- Overton, Logandale, Glendale & Moapa area**—K66CB, Moapa Valley TV Maintenance District, Box 553, Overton, NV (KTVX Ch. 4 Salt Lake City, UT)—20-w, lat. 36° 40' 54", long. 114° 31' 21".
- Owyhee**—K11LI, Owyhee TV Assn., Box 97, Owyhee, NV (KTVB Ch. 7 Boise, ID)—1-w, lat. 41° 52' 24", long. 116° 07' 36".
- Owyhee**—K13LQ, Owyhee TV Assn., Box 97, Owyhee, NV (KBCI-TV Ch. 2 Boise, ID)—1-w, lat. 41° 52' 24", long. 116° 07' 36".
- ★ **Pahrump**—K19BU, Town of Pahrump, Box 283, Pahrump, NV 89041 (KVVU-TV Ch. 5 Henderson-Las Vegas)—100-w, lat. 36° 12' 17", long. 115° 57' 50".
- ★ **Pahrump**—K24BY, Town of Pahrump, Box 283, Pahrump, NV 89041 (KVBC Ch. 3 Las Vegas)—100-w, lat. 36° 12' 17", long. 115° 57' 50".
- ★ **Pahrump**—K28CS, Town of Pahrump, Box 283, Pahrump, NV 89041 (KTNV Ch. 13 Las Vegas)—100-w, lat. 36° 12' 17", long. 115° 57' 50".
- ★ **Pahrump**—K36BQ, Town of Pahrump, Box 283, Pahrump, NV 89041 (KTNV Ch. 13 Las Vegas)—100-w, lat. 36° 12' 17", long. 115° 57' 50".
- Pahrump**—K42AA, Communications Engineering Inc., 3420 Spring Mountain Rd., Las Vegas, NV (KTNV Ch. 13 Las Vegas)—100-w, lat. 35° 58' 04", long. 115° 30' 03".
- Pahrump**—K44AA, Communications Engineering Inc., 3420 Spring Mountain Rd., Las Vegas, NV (KVBC Ch. 3 Las Vegas)—100-w, lat. 35° 58' 04", long. 115° 30' 03".
- Pahrump**—K49AB, Communications Engineering Inc., 3420 Spring Mountain Rd., Las Vegas, NV (KLAS-TV Ch. 8 Las Vegas)—100-w, lat. 35° 58' 04", long. 115° 30' 03".
- Pahrump**—K51AC, Communications Engineering Inc., 3420 Spring Mountain Rd., Las Vegas, NV (KVVU-TV Ch. 5 Henderson-Las Vegas)—100-w, lat. 35° 58' 04", long. 115° 30' 03".
- Pahrump**—K53AE, Communications Engineering Inc., 3420 Spring Mountain Rd., Las Vegas, NV (KLXV Ch. 10 Las Vegas)—100-w, lat. 35° 58' 04", long. 115° 30' 03".
- ★ **Pahrump**—K61EO, Jerome F. Snyder & Diane R. Snyder, No. 210, 3601 W. Sahara, Las Vegas, NV 89102 (KRLR Ch. 21 Las Vegas)—100-w, lat. 35° 57' 04", long. 115° 29' 33".
- Pahrump (northern portion)**—K06JP, Communications Engineering Inc., 3420 Spring Mountain Rd., Las Vegas, NV (KLXV Ch. 10 Las Vegas)—10-w, lat. 36° 16' 15", long. 116° 02' 05".
- Pahrump (northern portion)**—K07PN, Communications Engineering Inc., 3420 Spring Mountain Rd., Las Vegas, NV (KVVU-TV Ch. 5 Henderson-Las Vegas)—10-w, lat. 36° 16' 15", long. 116° 02' 05".
- Pahrump (northern portion)**—K09OE, Communications Engineering Inc., 3420 Spring Mountain Rd., Las Vegas, NV (KLAS-TV Ch. 8 Las Vegas)—10-w, lat. 36° 16' 15", long. 116° 02' 05".
- Pahrump (northern portion)**—K110V, Communications Engineering Inc., 3420 Spring Mountain Rd., Las Vegas, NV (KVBC Ch. 3 Las Vegas)—10-w, lat. 36° 14' 57", long. 116° 03' 24".
- Pahrump (northern portion)**—K13PQ, Communications Engineering Inc., 3420 Spring Mountain Rd., Las Vegas, NV (KTNV Ch. 13 Las Vegas)—10-w, lat. 36° 14' 57", long. 116° 03' 24".
- Panaca**—K04HF, Lincoln County TV District 1, Box 216, Pioche, NV (KTNV Ch. 13 Las Vegas)—1-w, lat. 37° 27' 20", long. 114° 28' 20".
- Panaca**—K06DM, Lincoln County TV District 1, Box 216, Pioche, NV (KLAS-TV Ch. 8 Las Vegas)—1-w, lat. 37° 27' 39", long. 114° 28' 20".
- Panaca**—K07CM, Lincoln County TV District 1, Box 216, Pioche, NV (KVBC Ch. 3 Las Vegas)—1-w, lat. 37° 27' 39", long. 114° 28' 20".
- Panaca**—K55AO, White Pine Television District No. 1, Box 704, Ely, NV 89301 (KLXV Ch. 10 Las Vegas)—100-w, lat. 37° 27' 20", long. 114° 28' 20".
- Panaca**—K61AW, Lincoln County TV District 1, Box 216, Pioche, NV (KVVU-TV Ch. 5 Henderson-Las Vegas)—100-w, lat. 37° 27' 39", long. 114° 28' 20".
- Paradise Valley**—K09MM, Humboldt County TV Maintenance Board, Box 52, Court House, Bridge St., Winnemucca, NV (KBCI-TV Ch. 2 Boise, ID)—5-w, lat. 41° 40' 00", long. 117° 34' 00".
- Paradise Valley**—K11MU, Humboldt County TV Maintenance Board, Box 52, Court House, Bridge St., Winnemucca, NV (KTVB Ch. 7 Boise, ID)—5-w, lat. 41° 40' 00", long. 117° 34' 00".
- Paradise Valley**—See K59DS, Golconda.
- Paradise Valley**—See K61DJ, Golconda.
- Paradise Valley**—See K64AD, Golconda.
- Paradise Valley**—See K66AG, Golconda.
- Pioche**—K03CM, Lincoln County TV District 1, Box 216, Pioche, NV (KVBC Ch. 3 Las Vegas)—1-w, lat. 37° 55' 20", long. 114° 27' 03".
- Pioche**—K09FJ, Lincoln County TV District 1, Box 216, Pioche, NV (KLAS-TV Ch. 8 Las Vegas)—1-w, lat. 37° 55' 20", long. 114° 27' 03".
- Pioche**—K111V, Lincoln County TV District 1, Box 216, Pioche, NV (KTNV Ch. 13 Las Vegas)—1-w, lat. 37° 55' 20", long. 114° 27' 03".
- Pioche**—K13PU, Lincoln County TV District 1, Box 216, Pioche, NV (KVVU-TV Ch. 5 Henderson-Las Vegas)—1-w, lat. 37° 55' 20", long. 114° 27' 03".
- ★ **Pioche**—K45AO, Lincoln County TV District 1, Box 216, Pioche, NV (KLXV Ch. 10 Las Vegas)—1-w, lat. 37° 55' 20", long. 114° 27' 03".
- Preston**—See K08CB, Lund.
- Preston**—See K10BU, Lund.
- Preston**—See K12DE, Lund.
- Preston**—See K49AM, Lund.
- Preston**—See K53AN, Lund.
- Quinn River Crossing**—See K10HJ, Kings River Crossing.
- Railroad Valley**—See K06KM, Duckwater.
- Railroad Valley**—See K07QR, Duckwater.
- Railroad Valley**—See K12MT, Duckwater.
- Railroad Valley**—See K55CR, Duckwater.
- Railroad Valley**—See K63CH, Eureka.
- Railroad Valley**—See K66BU, Duckwater.
- ★ **Railroad Valley, Duckwater, Currant & Eureka**—K49AN, Duckwater Shoshone Tribe, Box 68, Duckwater, NV (KLXV Ch. 10 Las Vegas)—100-w, lat. 39° 26' 58", long. 115° 59' 54".
- Ranier Mesa**—See K03BW, Area 12.
- Ranier Mesa**—See K10EH, Area 12.
- Ranier Mesa**—See K12DT, Area 12.
- Rattlesnake Flats**—See K35AX, Hawthorne.
- Redhouse area & Valmy**—K63BH, Humboldt County TV Maintenance Board, Box 52, Court House, Bridge St., Winnemucca, NV (KRNK Ch. 4 Reno)—100-w, lat. 40° 56' 24", long. 117° 23' 36".
- Redhouse area & Valmy**—K65BL, Humboldt County TV Maintenance Board, Box 52, Court House, Bridge St., Winnemucca, NV (KOLO-TV Ch. 8 Reno)—100-w, lat. 40° 56' 24", long. 117° 23' 36".
- Redhouse area & Valmy**—K69CC, Humboldt County, Box 52, Court House, Bridge St., Winnemucca, NV (KTVN Ch. 2 Reno)—100-w, lat. 40° 56' 24", long. 117° 23' 36".
- Reno**—K55DP, Reno Entertainment Television Inc., 1001 North Rd., Belmont, CA. 1000-w, lat. 39° 35' 03", long. 119° 48' 06".
- Reno (shadow area)**—K11JN, Donrey of Nevada Inc., Box 10000, 4850 Ampere Dr., Reno, NV 89510 (KOLO-TV Ch. 8 Reno)—100-w, lat. 39° 31' 32", long. 119° 48' 56".
- ★ **Round Mountain**—K090G, Smokey Valley TV District, Smokey Valley Maintenance Station, Round Mountain, NV (KTVN Ch. 2 Reno)—10-w, lat. 38° 42' 39", long. 117° 04' 22".
- ★ **Round Mountain**—K110T, Smokey Valley TV District, Smokey Valley Maintenance Station, Round Mountain, NV (KRNK Ch. 4 Reno)—10-w, lat. 38° 42' 39", long. 117° 04' 22".
- Round Mountain**—K13PR, Smokey Valley TV District, Smokey Valley Maintenance Station, Round Mountain, NV (KOLO-TV Ch. 8 Reno)—10-w, lat. 38° 42' 39", long. 117° 04' 22".
- Ruth**—K03DS, White Pine Television District No. 1, Box 704, Ely, NV 89301 (KLAS-TV Ch. 8 Las Vegas)—1-w, lat. 39° 16' 22", long. 114° 59' 45".
- Ruth**—K07DV, White Pine Television District No. 1, Box 704, Ely, NV 89301 (KTVX Ch. 4 Salt Lake City, UT)—1-w, lat. 39° 16' 22", long. 114° 59' 45".
- Ruth**—K09DW, White Pine Television District No. 1, Box 704, Ely, NV 89301 (KUTV Ch. 2 Salt Lake City, UT)—1-w, lat. 39° 16' 22", long. 114° 59' 45".
- Ruth**—K11ED, White Pine Television District No. 1, Box 704, Ely, NV 89301 (KSL-TV Ch. 5 Salt Lake City, UT)—1-w, lat. 39° 16' 22", long. 114° 59' 45".
- Ruth**—K13NQ, White Pine Television District No. 1, Box 704, Ely, NV 89301 (KLXV Ch. 10 Las Vegas)—1-w, lat. 39° 16' 22", long. 114° 59' 45".
- Ryndon & Starr Valley**—K02KS, Elko TV District, Box 456, Elko, NV 89801 (KOLO-TV Ch. 8 Reno)—1-w, lat. 41° 01' 20", long. 115° 11' 40".
- ★ **Sandy Valley**—K23BS, Clark County School District, Courthouse Annex, 2832 E. Flamingo, Las Vegas, NV 89121 (KLXV Ch. 10 Las Vegas)—100-w, lat. 35° 53' 36", long. 115° 29' 39".
- Schurz**—K34BX, Walker River Paiute Tribe, Walker River Reservation, Schurz, NV 89427 (KTVN Ch. 2 Reno)—20-w, lat. 38° 57' 58", long. 118° 53' 21".
- Schurz**—K46CC, Walker River Paiute Tribe, Walker River Reservation, Schurz, NV 89427 (KTVN Ch. 2 Reno)—5-w, lat. 38° 57' 58", long. 118° 53' 21". Note: Licensed as a LPTV.
- Schurz**—K58CY, Walker River Paiute Tribe, Walker River Reservation, Schurz, NV 89427 (KOLO-TV Ch. 8 Reno)—20-w, lat. 38° 57' 58", long. 118° 53' 21".
- Schurz**—K64CW, Walker River Paiute Tribe, Walker River Reservation, Schurz, NV 89427 (KAME-TV Ch. 21

New Jersey—Translators

- Reno)—20-w, lat. 38° 57' 58", long. 118° 53' 21".
- Searchlight—K02H**, County of Clark, Clark Board of Commissioners, Courthouse Annex, Las Vegas, NV (KTNV Ch. 13 Las Vegas)—1-w, lat. 35° 28' 15", long. 114° 55' 07".
- Searchlight—K04IP**, County of Clark, Clark Board of Commissioners, Courthouse Annex, Las Vegas, NV (KLAS-TV Ch. 8 Las Vegas)—1-w, lat. 35° 28' 15", long. 114° 55' 07".
- Searchlight—K07OF**, County of Clark, Clark Board of Commissioners, Courthouse Annex, Las Vegas, NV (KVBC Ch. 3 Las Vegas)—1-w, lat. 35° 28' 15", long. 114° 55' 07".
- Silver Peak—K05BV**, Silver Peak TV District, Box 786, Silver Peak, NV 89047 (KOLO-TV Ch. 8 Reno)—1-w, lat. 37° 42' 40", long. 117° 48' 12".
- ★ **Silver Peak—K11NG**, Silver Peak TV District, Box 786, Silver Peak, NV 89047 (KTVN Ch. 2 Reno)—1-w, lat. 37° 43' 40", long. 117° 22' 51".
- ★ **Silver Peak—K130A**, Silver Peak TV District, Box 786, Silver Peak, NV 89047 (KRNK Ch. 4 Reno)—1-w, lat. 37° 43' 40", long. 117° 22' 51".
- ★ **Silver Peak—K65EL**, Silver Peak TV District, Box 786, Silver Peak, NV 89047 (KNPB Ch. 5 Reno)—1-w, lat. 37° 43' 40", long. 117° 22' 51".
- Silver Springs—K29BN**, American Legion Post 13, 1101 Ninth St., Silver Springs, NV (KTVN Ch. 2 Reno)—1-w, lat. 39° 29' 04", long. 119° 17' 59".
- Silver Springs—K31BM**, Lyon County, 34 S. Main St., Yerington, NV 89447 (KRNK Ch. 4 Reno)—1-w, lat. 39° 29' 04", long. 119° 17' 59".
- ★ **Silver Springs—K67ET**, Lyon County, 34 S. Main St., Yerington, NV 89447 (KAME-TV Ch. 21 Reno)—100-w, lat. 39° 29' 04", long. 119° 17' 59".
- Smith—K24CA**, Smith Valley Rotary Club, Walker Community Box 37, Coleville, CA (KTVN Ch. 2 Reno)—5-w, lat. 38° 41' 08", long. 119° 11' 06".
- Smith—K30BT**, Smith Valley Rotary Club, Walker Community Box 37, Coleville, CA (KRNK Ch. 4 Reno)—10-w, lat. 38° 41' 08", long. 119° 11' 06".
- Smith & Smith Valley—K05GD**, Smith Valley Rotary Club, Walker Community Box 37, Coleville, CA (KOLO-TV Ch. 8 Reno)—10-w, lat. 38° 41' 08", long. 119° 11' 06".
- Smith Valley—See K05GD**, Smith.
- Smokey Valley—K05CO**, Smokey Valley TV District, Smokey Valley Maintenance Sta., Round Mountain, NV (KOLO-TV Ch. 8 Reno)—10-w, lat. 38° 42' 30", long. 117° 04' 52".
- Smokey Valley—K62AX**, Smokey Valley TV District, Smokey Valley Maintenance Station, Round Mountain, NV (KTVN Ch. 2 Reno)—10-w, lat. 38° 39' 30", long. 117° 00' 50".
- Smokey Valley—K66BJ**, Smokey Valley TV District, Smokey Valley Maintenance Station, Round Mountain, NV (KRNK Ch. 4 Reno)—1-w, lat. 38° 39' 30", long. 117° 00' 50".
- Spring Creek Mobile Home Park—K12MS**, Elko TV District, Box 456, Elko, NV 89801 (KTVB Ch. 7 Boise, ID)—1-w, lat. 40° 49' 16", long. 115° 42' 04".
- Starr Valley—See K02KS**, Ryndon.
- Starr Valley—K04JR**, Elko TV District, Box 456, Elko, NV 89801 (KTVB Ch. 7 Boise, ID)—10-w, lat. 41° 01' 20", long. 115° 11' 40".
- Stead & Lawton—K49CK**, Donrey of Nevada Inc., Box 10000, 4850 Ampere Dr., Reno, NV 89510 (KOLO-TV Ch. 8 Reno)—100-w, lat. 39° 35' 12", long. 119° 55' 52".
- Stone Cabin Valley—See K09JC**, Hot Creek Valley.
- Tuscarora—K04HJ**, Tuscarora TV, Spanish Ranch, Tuscarora, NV (KBCI-TV Ch. 2 Boise, ID)—10-w, lat. 41° 16' 33", long. 116° 04' 51".
- Tuscarora—K13PC**, Sarkes Tarzian Inc., Box 7220, 4925 Energy Way, Reno, NV 89502 (KTVN Ch. 2 Reno)—10-w, lat. 41° 16' 33", long. 116° 04' 51".
- Ursine—K02EG**, Lincoln County TV District 1, Box 216, Pioche, NV (KVBC Ch. 3 Las Vegas)—1-w, lat. 37° 59' 00", long. 114° 13' 20".
- Ursine—K09FK**, Lincoln County TV District 1, Box 216, Pioche, NV (KLAS-TV Ch. 8 Las Vegas)—1-w, lat. 37° 59' 00", long. 114° 13' 20".
- Ursine—K110W**, Lincoln County TV District 1, Box 216, Pioche, NV (KVVU-TV Ch. 5 Henderson-Las Vegas)—1-w, lat. 37° 59' 00", long. 114° 13' 20".
- Ursine—K13LU**, Lincoln County TV District 1, Box 216, Pioche, NV (KTNV Ch. 13 Las Vegas)—1-w, lat. 37° 59' 00", long. 114° 13' 20".
- Valmy—See K63BH**, Redhouse.
- Valmy—See K65BL**, Redhouse.
- Valmy—See K69CC**, Redhouse.
- Verdi—K06GB**, Washoe County TV Tax District, Box 177, Verdi, NV 89439 (KOLO-TV Ch. 8 Reno)—10-w, lat. 39° 34' 38", long. 119° 56' 19".
- Verdi—K10GP**, Washoe County TV Tax District, Box 177, Verdi, NV 89439 (KTVN Ch. 2 Reno)—10-w, lat. 39° 34' 38", long. 119° 56' 19". Requests change to Ch. 47, 100-w.
- Verdi—K15CT**, Channel 5 Public Bcstg. Inc., No. 106, U. of Nevada-Reno. Education Bldg., Reno, NV 89557 (KNPB Ch. 5 Reno)—10-w, lat. 39° 34' 38", long. 119° 56' 19".
- Verdi—K51DJ**, Washoe County TV Tax District, Box 177, Verdi, NV 89439 (KRNK Ch. 4 Reno)—100-w, lat. 39° 34' 38", long. 119° 56' 19".
- Victoria Mines—K08IY**, White Pine Television District No. 1, Box 704, Ely, NV 89301 (KUTV Ch. 2 Salt Lake City, UT)—1-w, lat. 40° 19' 22", long. 114° 33' 39".
- Victoria Mines—K10KL**, White Pine Television District No. 1, Box 704, Ely, NV 89301 (KTVX Ch. 4 Salt Lake City, UT)—1-w, lat. 40° 19' 22", long. 114° 33' 39".
- Victoria Mines—K12KO**, White Pine Television District No. 1, Box 704, Ely, NV 89301 (KSL-TV Ch. 5 Salt Lake City, UT)—1-w, lat. 40° 19' 22", long. 114° 33' 39".
- Virgin Valley—See K02FN**, Mesquite.
- Washoe Valley—See K10GS**, Carson City.
- Washoe Valley—See K12GW**, Carson City.
- Weed Heights—K75BD**, Lyon County, 34 S. Main St., Yerington, NV 89447 (KRNK Ch. 4 Reno)—20-w, lat. 38° 59' 15", long. 119° 14' 35".
- Weed Heights—K78DB**, Lyon County, 34 S. Main St., Yerington, NV 89447 (KTVN Ch. 2 Reno)—20-w, lat. 38° 59' 15", long. 119° 14' 35".
- Wells—K08IO**, Elko TV District, Box 456, Elko, NV 89801 (KTVN Ch. 2 Reno)—1-w, lat. 41° 07' 18", long. 114° 33' 57".
- ★ **Wells—K65DZ**, KMVT Bcstg. Inc., 1100 Blue Lakes Blvd. N, Twin Falls, ID 83301 (KMVT Ch. 11 Twin Falls, ID)—1-w, lat. 41° 11' 55", long. 114° 56' 30".
- Wells, Metropolis & Clover Valley—K58BR**, Elko TV District, Box 456, Elko, NV 89801 (KSTU Ch. 13 Salt Lake City, UT)—100-w, lat. 41° 11' 40", long. 114° 56' 36".
- Winnemucca—K07KH**, Sarkes Tarzian Inc., Box 7220, 4925 Energy Way, Reno, NV 89502 (KTVN Ch. 2 Reno)—1-w, lat. 41° 00' 31", long. 117° 46' 10".
- Winnemucca—K45BJ**, Humboldt County TV Maintenance Board, Box 52, Court House, Bridge St., Winnemucca, NV (KTVB Ch. 7 Boise, ID)—100-w, lat. 41° 00' 38", long. 117° 45' 40".
- Winnemucca—K47CH**, Humboldt County TV Maintenance Board, Box 52, Court House, Bridge St., Winnemucca, NV (KOLO-TV Ch. 8 Reno)—100-w, lat. 41° 00' 38", long. 117° 45' 40".
- Winnemucca—K49BK**, Humboldt County TV Maintenance Board, Box 52, Court House, Bridge St., Winnemucca, NV (KBCI-TV Ch. 2 Boise, ID)—100-w, lat. 41° 00' 38", long. 117° 45' 40".
- Winnemucca—K51BW**, Humboldt County, 25 W. 4th St., Winnemucca, NV 89445 (KTVN Ch. 2 Reno)—100-w, lat. 41° 00' 38", long. 117° 45' 40".
- ★ **Winnemucca—K53BG**, Humboldt County TV Maintenance Board, Box 52, Court House, Bridge St., Winnemucca, NV (WWOR-TV Ch. 9 New York, NY—Secaucus, NJ via satellite)—100-w, lat. 41° 00' 38", long. 117° 45' 40".
- Winnemucca—K55CX**, Humboldt County TV Maintenance Board, Box 52, Court House, Bridge St., Winnemucca, NV (KRNK Ch. 4 Reno)—100-w, lat. 41° 00' 38", long. 117° 45' 40".
- Winnemucca—See K59DS**, Golconda.
- Winnemucca—See K61DJ**, Golconda.
- Winnemucca—K69BJ**, Humboldt County TV Maintenance Board, Box 52, Court House, Bridge St., Winnemucca, NV (KOLO-TV Ch. 8 Reno)—20-w, lat. 41° 48' 40", long. 118° 27' 30". Requests change to lat. 41° 50' 50", long. 118° 35' 20".
- ★ **Winnemucca—K72DS**, Humboldt County, 25 W. 4th St., Winnemucca, NV 89445 (KRNK Ch. 4 Reno)—100-w, lat. 41° 09' 19", long. 117° 28' 16".
- Yerington—K06KC**, Lyon County, 34 S. Main St., Yerington, NV 89447 (KOLO-TV Ch. 8 Reno)—10-w, lat. 38° 59' 15", long. 119° 14' 35".
- Yerington—K13QS**, Lyon County, 34 S. Main St., Yerington, NV 89447 (KRNK Ch. 4 Reno)—10-w, lat. 38° 59' 15", long. 119° 14' 35".
- Yerington—K18BW**, Lyon County, 34 S. Main St., Yerington, NV 89447 (KTVN Ch. 2 Reno)—10-w, lat. 38° 59' 15", long. 119° 14' 35".
- Yerington—K72AA**, Lyon County, 34 S. Main St., Yerington, NV 89447 (KAME-TV Ch. 21 Reno)—20-w, lat. 38° 59' 15", long. 119° 14' 35". Request: change to Ch. 40.
- YP Ranches—K09LX**, Petan Co., Tuscarora, NV (KBCI-TV Ch. 2 Boise, ID)—5-w, lat. 41° 42' 46", long. 116° 10' 12".
- YP Ranches—K13MU**, Petan Co., Tuscarora, NV (KTVB Ch. 7 Boise, ID)—5-w, lat. 41° 42' 46", long. 116° 10' 12".
- Zephyr Cove—See K58AO**, Crystal Bay.

NEW HAMPSHIRE

- Claremont—W10AC**, Claremont TV Inc., Claremont, NH (WMTW-TV Ch. 8 Portland-Poland Spring, ME)—1-w, lat. 43° 22' 48", long. 72° 22' 04".
- Claremont—W12AF**, Claremont TV Inc., Claremont, NH (WCAX-TV Ch. 3 Burlington, VT)—1-w, lat. 43° 22' 48", long. 72° 22' 04".
- Lebanon, NH & White River Junction, VT—W65AM**, WNNE-TV Inc., Box 1310, White River Junction, VT 05001 (WNNE-TV Ch. 31 Hartford, VT-Hanover, NH)—100-w, lat. 43° 39' 14", long. 72° 17' 43".

NEW JERSEY

- ★ **Atlantic City—W34AF**, Channel America LPTV Holdings Inc., Suite 804, 24 W. 57th St., New York, NY 10019, 100-w, lat. 39° 13' 40", long. 74° 40' 57". Note: Scheduled to operate as LPTV. Requests modification of CP for change to 39° 21' 01", 74° 26' 55".
- ★ **Cape May Court House—W49AT**, New Jersey Public Bcstg. Authority, CN777, 1573 Parkside Ave., Trenton, NJ 08625 (WNJS Ch. 23 Camden)—lat. 39° 06' 18", long. 74° 48' 06".
- ★ **North Bergen County—W28AB**, Affiliated Communications Corp., 333 Jericho Turnpike, Jericho, NY)—100-w, lat. 41° 02' 59", long. 74° 00' 28".
- Sussex—W36AZ**, New Jersey Public Bcstg. Authority, CN777, 1573 Parkside Ave., Trenton, NJ 08625 (WNJM Ch. 50 Montclair)—920-w, lat. 41° 08' 37", long. 74° 36' 24".

Translators—New Mexico

NEW MEXICO

Abiquiu—K11MH, Abiquiu Valley TV Assn., General Delivery, Box 63, Abiquiu, NM (KOATV Ch. 7 Albuquerque)—1-w, lat. 36° 10' 52", long. 106° 20' 28".

Abiquiu rural area—K02HU, Abiquiu Valley TV Assn., General Delivery, Box 63, Abiquiu, NM (KNME-TV Ch. 5 Albuquerque)—1-w, lat. 36° 10' 52", long. 106° 20' 28".

Abiquiu rural area—K09LY, Abiquiu Valley TV Assn., General Delivery, Box 63, Abiquiu, NM (KOB-TV Ch. 4 Albuquerque)—1-w, lat. 36° 10' 52", long. 106° 20' 28".

Alamogordo—K36CK, KDBC-TV Ltd. Partnership, Box 1799, El Paso, TX 79999 (KDBC-TV Ch. 4 El Paso, TX)—100-w, lat. 32° 49' 45", long. 105° 53' 15".

Alamogordo—K40BP, Marsh Media of El Paso, 4140 Rio Bravo, El Paso, TX 79902 (KVIA-TV Ch. 7 El Paso, TX)—100-w, lat. 32° 49' 47", long. 105° 53' 15".

Alamogordo—K53BM, Acosta Corrinne Galt, 6200 Valeria, El Paso, TX 79912 (KGSW-TV Ch. 14 Albuquerque)—100-w, lat. 32° 49' 45", long. 105° 52' 14".

Alamogordo—K63CD, Sara Diaz Warren, 6200 Valeria, El Paso, TX (KCIK Ch. 14 El Paso, TX)—1-w, lat. 32° 49' 45", long. 105° 52' 14". Note: Licensed as LPTV.

Alamogordo—K69AC, Alamogordo Evening Lions Club, Alamogordo, NM (KOB-TV Ch. 4 Albuquerque)—100-w, lat. 32° 49' 44", long. 105° 53' 11".

Alamogordo & Holloman AFB—K34CR, KOATV Inc., 3801 Carlisle Blvd. NE, Albuquerque, NM 87107 (KOATV Ch. 7 Albuquerque)—100-w, lat. 32° 49' 45", long. 105° 53' 15".

Alamogordo & Holloman AFB—K59AB, New Mexico Bcstg. Co. Inc., Box 91D, Roswell, NM 88201 (KBIM-TV Ch. 10 Roswell)—100-w, lat. 32° 49' 44", long. 105° 53' 11".

Alamogordo & Holloman AFB—K65CG, New Mexico Bcstg. Co. Inc., Box 91D, Roswell, NM 88201 (KGGM-TV Ch. 13 Albuquerque)—100-w, lat. 32° 49' 40", long. 105° 52' 46".

Alamogordo & Holloman AFB—K75CQ, Tri-State Bcstg. Co. Inc., 801 N. Oregon St., El Paso, TX 79902 (KTSM-TV Ch. 9 El Paso, TX)—100-w, lat. 32° 49' 45", long. 105° 53' 15".

Alamogordo, Holloman AFB & Tularosa—K67AX, Regents of New Mexico State U., Box TV22, Las Cruces, NM 88003 (KRWG-TV Ch. 22 Las Cruces)—100-w, lat. 32° 49' 47", long. 105° 53' 13".

Albuquerque—K06LE, KOB-TV Inc., 4 Broadcast Plaza SW, Albuquerque, NM 87104 (KOB-TV Ch. 4 Albuquerque)—10-w, lat. 35° 23' 51", long. 105° 32' 34".

Albuquerque—K10MG, KOB-TV Inc., 4 Broadcast Plaza SW, Albuquerque, NM 87104 (KOB-TV Ch. 4 Albuquerque)—1-w, lat. 35° 04' 18", long. 106° 57' 44".

Albuquerque—K48AM, Univision Holdings Inc., 12th Floor, 605 Third Ave., New York, NY 10158 (KWEX-TV Ch. 41

San Antonio, TX)—1000-w, lat. 35° 12' 41", long. 106° 26' 56".

Alma—See K05JB, Glenwood.

Alma, Glenwood, Mule Creek area & Pleasanton—K02DE, Glenwood TV Club, Box 44, Glenwood, NM (KOATV Ch. 7 Albuquerque)—10-w, lat. 33° 18' 14", long. 108° 56' 00".

Alma, Glenwood, Mule Creek area & Pleasanton—K08GC, Glenwood TV Club, Box 44, Glenwood, NM (KVOA-TV Ch. 4 Tucson, AZ)—10-w, lat. 33° 18' 14", long. 108° 56' 00".

Amalia—K06KL, Amalia TV Translator Assn., Box 27, Costilla, NM (KNME-TV Ch. 5 Albuquerque)—1-w, lat. 36° 55' 20", long. 105° 25' 15".

Amalia—K08IM, Amalia TV Translator Assn., Box 27, Costilla, NM (KOB-TV Ch. 4 Albuquerque)—1-w, lat. 36° 55' 20", long. 105° 25' 15".

Amalia—K10JL, Amalia TV Translator Assn., Box 27, Costilla, NM (KOATV Ch. 7 Albuquerque)—1-w, lat. 36° 55' 20", long. 105° 25' 15".

Amalia—K12KB, Amalia TV Translator Assn., Box 27, Costilla, NM (KGGM-TV Ch. 13 Albuquerque)—1-w, lat. 36° 55' 20", long. 105° 25' 15".

Animas & Cotton City—K02JK, Hidalgo County Commissioners, 300 S. Shakespeare St., Lordsburg, NM (KGUN Ch. 9 Tucson, AZ)—10-w, lat. 32° 14' 54", long. 108° 59' 27".

Animas & Cotton City—K07PL, Hidalgo County Commissioners, 300 S. Shakespeare St., Lordsburg, NM (KOLD-TV Ch. 13 Tucson, AZ)—10-w, lat. 32° 14' 54", long. 108° 59' 27".

Animas & Cotton City—K11ON, Hidalgo County Commissioners, 300 S. Shakespeare St., Lordsburg, NM (KVOA-TV Ch. 4 Tucson, AZ)—10-w, lat. 32° 14' 54", long. 108° 59' 27".

Arenas Valley—See K07EB, Arenas.

Arenas, Arenas Valley, Central, Fiero, Hanover, Hurley, Pinos Altos, Santa Rita, Silver City & suburban area (north)—K07EB, New Mexico Bcstg. Co. Inc., Box 91D, Roswell, NM 88201 (KGGM-TV Ch. 13 Albuquerque)—10-w, lat. 32° 50' 40", long. 108° 14' 18".

Arenas, Fort Bayard, Hurley, Pinos Altos, Santa Rita & Silver City—K11DU, Pinos Altos TV Assn., 1005 Pope St., Silver City, NM (KVOA-TV Ch. 4 Tucson, AZ)—100-w, lat. 32° 51' 30", long. 108° 14' 30".

Arrey & Derry—K67BG, Margaret Ann Hebenstreit, 206 Laguna Blvd. SW, Albuquerque, NM 87103 (KGGM-TV Ch. 13 Albuquerque)—10-w, lat. 32° 58' 17", long. 107° 13' 25".

Aztec—K08FR, New Mexico Bcstg. Co. Inc., 13 Broadcast Plaza, Albuquerque, NM 87104 (KGGM-TV Ch. 13 Albuquerque)—10-w, lat. 36° 46' 20", long. 108° 01' 42".

★ **Aztec**—K38DA, Regents of the University of New Mexico, 13 Broadcast Plaza, Albuquerque, NM 87104 (KNME-TV Ch. 5 Albuquerque)—20-w, lat. 36° 48' 23", long. 108° 01' 17".

Aztec & Cedar Hill—K10CG, KOATV Inc., 3801 Carlisle Blvd. NE, Albuquerque, NM 87107 (KOATV Ch. 7 Albuquerque)—10-w, lat. 36° 46' 20", long. 108° 01' 42".

Bingham & Carrizozo—K62BC, Regents of U. of New Mexico and Board of Education of the City of Albuquerque, 1130 University NE, Albuquerque, NM 87102 (KNME-TV Ch. 5 Albuquerque)—100-w, lat. 33° 49' 15", long. 106° 14' 42".

Black Lake—K08LA, Black Lake TV Assn. Inc., Box 6, Angel Fire, NM (KGGM-TV Ch. 13 Albuquerque)—1-w, lat. 36° 19' 14", long. 105° 18' 04".

★ **Black Lake Addition in Colfax County, 20-mi. S of Eagle Nest**—K06JO, Black Lake TV Assn. Inc., Box 6, Angel Fire, NM (KOB-TV Ch. 4 Albuquerque)—1-w, lat. 36° 19' 14", long. 105° 18' 04".

Blanco & Bloomfield—K07IY, San Juan Non-Profit TV Assn., Box 444, Farmington, NM (KOB-TV Ch. 4 Albuquerque)—1-w, lat. 36° 41' 03", long. 107° 51' 29".

Blanco & Bloomfield—K09JJ, KOATV Inc., 3801 Carlisle Blvd. NE, Albuquerque, NM 87107 (KOATV Ch. 7 Albuquerque)—1-w, lat. 36° 41' 03", long. 107° 51' 29".

Blanco & Bloomfield—K11JO, New Mexico Bcstg. Co. Inc., 13 Broadcast Plaza, Albuquerque, NM 87104 (KGGM-TV Ch. 13 Albuquerque)—1-w, lat. 36° 41' 03", long. 107° 51' 29".

Bloomfield—See K07IY, Blanco.

Bloomfield—See K09JJ, Blanco.

Bloomfield—See K11JO, Blanco.

Bloomfield Hwy., Farmington & Huertano—K57EB, KOB-TV Inc., 4 Broadcast Plaza SW, Albuquerque, NM 87104 (KOB-TV Ch. 4 Albuquerque)—10-w, lat. 36° 25' 33", long. 107° 50' 39".

Bloomfield Hwy., Farmington & Huertano—K62CR, KOATV Inc., 3801 Carlisle Blvd. NE, Albuquerque, NM 87107 (KOATV Ch. 7 Albuquerque)—10-w, lat. 36° 25' 33", long. 107° 50' 39".

Bloomfield Hwy., Farmington & Huertano—K83AT, New Mexico Bcstg. Co. Inc., 13 Broadcast Plaza, Albuquerque, NM 87104 (KOATV Ch. 7 Albuquerque)—10-w, lat. 36° 26' 09", long. 107° 50' 39".

Brazos, Chama, Park View & Tierra Amarilla—K09KJ, KOB-TV Inc., 4 Broadcast Plaza SW, Albuquerque, NM 87104 (KOB-TV Ch. 4 Albuquerque)—10-w, lat. 36° 53' 58", long. 106° 36' 05".

Buena Vista—K10LE, Buena Vista TV Translator Corp., General Delivery, Buena Vista, NM (KOB-TV Ch. 4 Albuquerque)—1-w, lat. 35° 53' 55", long. 105° 15' 37".

Buena Vista—K12LQ, Buena Vista TV Translator Corp., General Delivery, Buena Vista, NM (KOATV Ch. 7 Albuquerque)—1-w, lat. 35° 53' 55", long. 105° 15' 37".

★ **Caballo**—K49CZ, KOATV Inc., 3801 Carlisle Blvd. NE, Albuquerque, NM 87107

(KOATV Ch. 7 Albuquerque)—1000-w, lat. 32° 58' 17", long. 107° 13' 25".

Capitan & Ruidoso—K55AC, New Mexico Bcstg. Co. Inc., Box 91D, Roswell, NM 88201 (KBIM-TV Ch. 10 Roswell)—100-w, lat. 33° 24' 14", long. 105° 46' 55".

Capitan & Ruidoso—K64AS, KOB-TV Inc., 4 Broadcast Plaza SW, Albuquerque, NM 87104 (KOB-TV Ch. 4 Albuquerque)—10-w, lat. 33° 22' 21", long. 105° 44' 54".

Capitan, Mescalero & Ruidoso—K58AH, KOATV Inc., 3801 Carlisle Blvd. NE, Albuquerque, NM 87107 (KOATV Ch. 7 Albuquerque)—100-w, lat. 33° 24' 14", long. 105° 46' 55".

Capulin—See K46BY, Des Moines.

Capulin & Des Moines—K42CH, Sierra Grande Television Co., Rte. 3, Des Moines, NM 88418 (KAMR-TV Ch. 4 Amarillo, TX)—20-w, lat. 36° 42' 19", long. 103° 52' 38". Note: Licensed as LPTV.

Capulin & Des Moines—K54BN, Regents of U. of New Mexico and Board of Education of the City of Albuquerque, 1130 University NE, Albuquerque, NM 87102 (KNME-TV Ch. 5 Albuquerque)—100-w, lat. 36° 42' 19", long. 103° 52' 38".

Capulin & Des Moines—K62AR, Sierra Grande TV Cooperative Inc., Rte. 3, Des Moines, NM 88418 (KOATV Ch. 7 Albuquerque)—100-w, lat. 36° 42' 19", long. 103° 52' 38".

★ **Carlsbad**—K31BX, Mountain States Bcstg., 1377 University Blvd., Albuquerque, NM 87102 (KGSW-TV Ch. 14 Albuquerque)—1000-w, lat. 32° 27' 16", long. 104° 12' 46".

Carlsbad—K57FI, KOB-TV Inc., 4 Broadcast Plaza SW, Albuquerque, NM 87104 (KOB-TV Ch. 8 Roswell)—100-w, lat. 32° 26' 17", long. 104° 16' 42".

Carlsbad—K69CV, Regents of Eastern New Mexico U., KENW, Eastern New Mexico U., Portales, NM 88130 (KENW Ch. 3 Portales)—100-w, lat. 32° 26' 17", long. 104° 16' 42".

Carrizozo—K43BT, KOATV Inc., 3801 Carlisle Blvd. NE, Albuquerque, NM 87107 (KOATV Ch. 7 Albuquerque)—100-w, lat. 33° 24' 14", long. 105° 46' 55".

Carrizozo—K51CN, KOB-TV Inc., 4 Broadcast Plaza SW, Albuquerque, NM 87104 (KOB-TV Ch. 4 Albuquerque)—100-w, lat. 33° 25' 46", long. 105° 59' 17".

Carrizozo—See K62BC, Bingham.

Carrizozo Indian Community & Mud Canyon—K11OD, New Mexico Bcstg. Co. Inc., Box 91D, Roswell, NM 88201 (KGGM-TV Ch. 13 Albuquerque)—1-w, lat. 33° 22' 45", long. 105° 48' 31".

Carrizozo, Oscura & Three Rivers—K57CF, New Mexico Bcstg. Co. Inc., Box 91D, Roswell, NM 88201 (KGGM-TV Ch. 13 Albuquerque)—100-w, lat. 33° 49' 15", long. 106° 14' 42".

★ **Cebolla**—K58DK, Cebolla TV Booster's Assn., Box 156, Cebolla, NM 87518 (KGGM-TV Ch. 13 Albuquerque)—1-w, lat. 36° 31' 56", long. 106° 28' 03".

- ★ **Cebolla**—K61FA, Cebolla TV Booster's Assn., Box 156, Cebolla, NM 87518 (KOAT-TV Ch. 7 Albuquerque)—10-w, lat. 36° 31' 59", long. 106° 28' 33".
- Cedar Canyon & South Fork**—K67BD, Apache Tribe of Mescalero, Mescalero, NM (KOB-TV Ch. 4 Albuquerque)—1-w, lat. 33° 24' 15", long. 105° 46' 51".
- Cedar Hill**—See K10CG, Aztec.
- Central**—See K07EB, Arenas.
- Chama**—See K09KJ, Brazos.
- ★ **Chama**—K44AD, New Mexico Bcstg. Co. Inc., 13 Broadcast Plaza, Albuquerque, NM 87104 (KGGM-TV Ch. 13 Albuquerque)—100-w, lat. 36° 53' 59", long. 106° 36' 04".
- Chama**—See K60DD, Brazos.
- Chama**—K69CH, Regents of U. of New Mexico and Board of Education of the City of Albuquerque, 1130 University NE, Albuquerque, NM 87102 (KNME-TV Ch. 5 Albuquerque)—10-w, lat. 36° 53' 58", long. 106° 36' 05".
- Cliff & Gila**—K02KG, Regents of New Mexico State U., Box TV22, Las Cruces, NM 88003 (KRWG-TV Ch. 22 Las Cruces)—10-w, lat. 32° 56' 46", long. 108° 42' 30".
- Cliff & Gila**—K04LP, Cliff-Gila TV Club, Box 62, Gila, NM (KVDA-TV Ch. 4 Tucson, AZ)—10-w, lat. 32° 56' 46", long. 108° 42' 30".
- Cliff & Gila**—K07AS, Cliff-Gila TV Club, Box 62, Gila, NM (KOLD-TV Ch. 13 Tucson, AZ)—1-w, lat. 32° 56' 46", long. 108° 42' 30".
- Cliff & Gila**—K09IG, Cliff-Gila TV Club, Box 62, Gila, NM (KOAT-TV Ch. 7 Albuquerque)—1-w, lat. 32° 56' 46", long. 108° 42' 30".
- Clovis**—K26CD, KFSA-TV Inc., Box 1400, Amarillo, TX 79189 (KFDA-TV Ch. 10 Amarillo, TX)—1000-w, lat. 34° 26' 25", long. 103° 12' 37".
- ★ **Clovis**—K47DH, Ralph C. Wilson Industries Inc., 1585 Schallenger Rd., San Jose, CA 95131, 1000-w, lat. 34° 26' 25", long. 103° 12' 37".
- ★ **Clovis**—K49BY, New Mexico Bcstg. Co. Inc., 13 Broadcast Plaza, Albuquerque, NM 87104 (KGGM-TV Ch. 13 Albuquerque)—100-w, lat. 34° 26' 25", long. 103° 12' 37".
- Clovis**—K55AM, Stanley S. Hubbard Revocable Trust, 124 E. 4th St., Roswell, NM 88201 (KOBR Ch. 8 Roswell)—100-w, lat. 34° 26' 25", long. 103° 12' 33".
- Clovis**—K65BT, New Mexico Bcstg. Co. Inc., Box 91D, Roswell, NM 88201 (KBIM-TV Ch. 10 Roswell)—100-w, lat. 34° 26' 25", long. 103° 12' 33".
- Clovis, NM & Farwell, TX**—K43BU, Marsh Media Inc., One Broadcast Center, Amarillo, TX 79101 (KVII-TV Ch. 7 Amarillo, TX)—1000-w, lat. 34° 26' 25", long. 103° 12' 37".
- Colfax**—K57AB, KOB-TV Inc., 4 Broadcast Plaza SW, Albuquerque, NM 87104 (KOB-TV Ch. 4 Albuquerque)—20-w, lat. 36° 33' 36", long. 105° 11' 40".
- Colfax**—K60AA, Regents of U. of New Mexico and Board of Education of the City of Albuquerque, 1130 University Blvd. NE, Albuquerque, NM 87102 (KNME-TV Ch. 5 Albuquerque)—20-w, lat. 36° 33' 36", long. 105° 11' 40".
- Colfax**—K66AE, KOAT-TV Inc., 3801 Carlisle Blvd. NE, Albuquerque, NM 87107 (KOAT-TV Ch. 7 Albuquerque)—20-w, lat. 36° 33' 36", long. 105° 11' 40".
- Colfax**—K69AE, New Mexico Bcstg. Co. Inc., Box 91D, Roswell, NM 88201 (KGGM-TV Ch. 13 Albuquerque)—20-w, lat. 36° 33' 36", long. 105° 11' 40".
- Columbine Park**—K02DZ, Molybdenum Corp. of America, Box 153, Red River, NM (KGGM-TV Ch. 13 Albuquerque)—1-w, lat. 36° 41' 25", long. 105° 33' 43".
- Columbine Park**—K09GR, Molybdenum Corp. of America, Box 153, Red River, NM (KOB-TV Ch. 4 Albuquerque)—1-w, lat. 36° 41' 25", long. 105° 33' 43".
- Columbine Park**—K11GU, Molybdenum Corp. of America, Box 153, Red River, NM (KOAT-TV Ch. 7 Albuquerque)—1-w, lat. 36° 41' 25", long. 105° 33' 43".
- Conchas Dam & Garita**—K09IA, Conchas Dam TV Assn., Box 984, Conchas Dam, NM (KOB-TV Ch. 4 Albuquerque)—1-w, lat. 35° 15' 48", long. 104° 13' 36".
- Conchas Dam & Garita**—K11JD, Conchas Dam TV Assn., Box 984, Conchas Dam, NM (KOAT-TV Ch. 7 Albuquerque)—1-w, lat. 35° 15' 48", long. 104° 13' 36".
- Conchas Dam, FAA Radar Station & Garita**—K06JB, Conchas Dam TV Assn., Box 984, Conchas Dam, NM (KGGM-TV Ch. 13 Albuquerque)—5-w, lat. 35° 15' 48", long. 104° 13' 36".
- Cotton City**—See K02JK, Animas.
- Cotton City**—See K07PL, Animas.
- Cotton City**—See K110N, Animas.
- Coyote**—K02IR, Coyote TV Translator Co., 216-B Riverside Dr. NE, Espanola, NM (KGGM-TV Ch. 13 Albuquerque)—1-w, lat. 36° 13' 30", long. 106° 41' 15".
- Coyote**—K09NT, Coyote TV Translator Co., 216-B Riverside Dr. NE, Espanola, NM (KOB-TV Ch. 4 Albuquerque)—1-w, lat. 36° 13' 30", long. 106° 41' 15".
- Coyote**—K11NY, Coyote TV Translator Co., 216-B Riverside Dr. NE, Espanola, NM (KOAT-TV Ch. 7 Albuquerque)—1-w, lat. 36° 13' 30", long. 106° 41' 15".
- Coyote Canyon School, Dezza Bluff (area W), Naschitti Schools, Mexican Springs, Sheep Springs & Tohatchi**—K02IH, Navajo Tribe, Communications Dept., Box 86, Fort Defiance, AZ (KGGM-TV Ch. 13 Albuquerque)—10-w, lat. 35° 54' 29", long. 108° 46' 21".
- Coyote Canyon School, Dezza Bluff (area W), Naschitti Schools, Mexican Springs, Sheep Springs & Tohatchi**—K09NA, Navajo Tribe, Communications Dept., Box 86, Fort Defiance, AZ (KOB-TV Ch. 4 Albuquerque)—10-w, lat. 35° 54' 29", long. 108° 46' 21".
- Crownpoint**—K11II, Gallup McKinley County Schools, (KNME-TV Ch. 5 Albuquerque)—1-w, lat. 35° 40' 48", long. 108° 08' 54".
- Deming**—K55BT, Marsh Media of El Paso, 4140 Rio Bravo, El Paso, TX 79902 (KVIA-TV Ch. 7 El Paso, TX)—100-w, lat. 32° 11' 40", long. 107° 36' 29".
- ★ **Deming**—K60EH, Mountain States Bcstg., 1377 University Blvd. NE, Albuquerque, NM 87102 (KGSW-TV Ch. 14 Albuquerque)—100-w, lat. 32° 11' 40", long. 107° 36' 29".
- Deming & areas northeast & south**—K57AW, New Mexico Bcstg. Co. Inc., 13 Broadcast Plaza, Albuquerque, NM 87104 (KGGM-TV Ch. 13 Albuquerque)—1000-w, lat. 32° 11' 40", long. 107° 36' 29".
- Derry**—See K67BG, Arrey.
- Des Moines**—See K42CH, Capulin.
- Des Moines**—See K54BN, Capulin.
- Des Moines**—See K62AR, Capulin.
- Des Moines & Capulin**—K46BY, Sierra Grande TV Cooperative Inc., Rte. 3, Des Moines, NM 88148 (KFDA-TV Ch. 10 Amarillo, TX)—20-w, lat. 36° 42' 19", long. 103° 52' 38".
- Dezza Bluff**—See K02IH, Coyote Canyon School.
- Dezza Bluff**—See K09NA, Coyote Canyon School.
- Dixon**—K11KQ, Dixon Social Action Committee, General Delivery, Dixon, NM (KOAT-TV Ch. 7 Albuquerque)—1-w, lat. 36° 12' 29", long. 105° 54' 00".
- ★ **Dixon, Embudo & Rinconada**—K02LC, Dixon Social Action Committee, General Delivery, Dixon, NM (KGGM-TV Ch. 13 Albuquerque)—5-w, lat. 36° 12' 29", long. 105° 54' 00".
- Dixon, Embudo & Rinconada**—K09LN, Dixon Social Action Committee, General Delivery, Dixon, NM (KOB-TV Ch. 4 Albuquerque)—5-w, lat. 36° 12' 29", long. 105° 54' 00".
- Dora**—K69CQ, New Mexico Bcstg. Co. Inc., Box 91D, Roswell, NM 88201 (KBIM-TV Ch. 10 Roswell)—100-w, lat. 33° 54' 15", long. 103° 30' 41".
- Dora & Portales**—K67CS, Marsh Media Inc., One Broadcast Center, Amarillo, TX 79101 (KFDA-TV Ch. 10 Amarillo, TX)—100-w, lat. 34° 05' 05", long. 103° 22' 05".
- Eagle Nest & Moreno Valley**—K63AX, Regents of U. of New Mexico and Board of Education of the City of Albuquerque, 1130 University NE, Albuquerque, NM 87102 (KNME-TV Ch. 5 Albuquerque)—20-w, lat. 36° 38' 28", long. 105° 13' 48". Request change to lat. 36° 37' 39", long. 105° 13' 41".
- Eagle Nest & rural area**—K02AG, Eagle Nest TV Assn., Eagle Nest, NM (KOB-TV Ch. 4 Albuquerque)—1-w, lat. 36° 38' 28", long. 105° 13' 48".
- Eagle Nest & rural area**—K09AK, Eagle Nest TV Assn., Eagle Nest, NM (KOAT-TV Ch. 7 Albuquerque)—1-w, lat. 36° 38' 28", long. 105° 13' 48".
- Eagle Nest & rural area**—K35BZ, Eagle Nest TV Assn., Box 372, Angel Fire, NM 87710 (KGGM-TV Ch. 13 Albuquerque)—100-w, lat. 36° 38' 28", long. 105° 13' 48".
- El Morro**—K09KB, Ramah TV Assn., Box 64, Ramah, NM (KOAT-TV Ch. 7 Albuquerque)—1-w, lat. 35° 02' 28", long. 108° 19' 00".
- Embudo**—See K02LC, Dixon.
- Embudo**—See K09LN, Dixon.
- Farley & rural area**—K11GL, Farley TV Club, Star Rte., Springer, NM (KOB-TV Ch. 4 Albuquerque)—1-w, lat. 36° 25' 48", long. 104° 09' 24".
- Farmington**—K19CM, KOAT-TV Inc., Box 25982, Albuquerque, NM 87125 (KOAT-TV Ch. 7 Albuquerque)—100-w, lat. 36° 41' 48", long. 108° 10' 39".
- Farmington**—K21AX, New Mexico Bcstg. Co. Inc., 13 Broadcast Plaza, Albuquerque, NM 87104 (KGGM-TV Ch. 13 Albuquerque)—100-w, lat. 36° 41' 48", long. 108° 10' 39".
- Farmington**—K23BT, Withers Bcstg. Co. of Colorado, Box 1508, Mount Vernon, IL 62864 (KREZ-TV Ch. 6 Durango, CO)—1000-w, lat. 36° 40' 16", long. 108° 13' 54".
- Farmington**—K43AI, Regents of U. of New Mexico and Board of Education of the City of Albuquerque, 1130 University Blvd. NE, Albuquerque, NM 87102 (KNME-TV Ch. 5 Albuquerque)—100-w, lat. 36° 41' 48", long. 108° 10' 39". Note: Licensed as LPTV.
- ★ **Farmington**—K50BN, Channel 2 Assoc., 2009 Pacheco St., Santa Fe, NM 87501 (KKTO Ch. 2 Santa Fe)—47-w, lat. 36° 41' 45", long. 108° 13' 23". Note: Licensed as LPTV.
- Farmington**—K55DW, KGSW-TV Inc., Box 25200, Albuquerque, NM 87125 (KGSW-TV Ch. 14 Albuquerque)—100-w, lat. 36° 41' 45", long. 108° 13' 18". Note: Licensed as LPTV.
- Farmington**—See K57EB, Bloomfield Hwy.
- ★ **Farmington**—K60OR, Regents of U. of New Mexico and Board of Education of the City of Albuquerque, 1130 University NE, Albuquerque, NM 87102 (KNME-TV Ch. 5 Albuquerque)—20-w, lat. 36° 26' 09", long. 107° 50' 39".
- Farmington**—See K62CR, Bloomfield Hwy.
- Farmington**—K70CT, San Juan Non-Profit TV Assn., Box 444, Farmington, NM (KOB-TV Ch. 4 Albuquerque)—100-w, lat. 36° 41' 48", long. 108° 10' 39".
- Farmington**—See K83AT, Bloomfield Hwy.
- Fierro**—See K07EB, Arenas.
- Folsom**—K03CU, Folsom TV Cooperative, Box 156, Folsom, NM (KRDO-TV Ch. 13 Colorado Springs-Pueblo, CO)—1-w, lat. 36° 50' 00", long. 103° 59' 52".
- Forrest & McAllister**—K52CR, KOAT-TV Inc., 3801 Carlisle Blvd. NE, Albuquerque, NM 87107 (KOAT-TV Ch. 7 Albuquerque)—100-w, lat. 34° 50' 32", long. 103° 42' 44".

Translators—New Mexico

- Forrest & McAllister**—K61AF, Clovis Evening Lions Club, Box 751, Clovis, NM (KOB-TV Ch. 4 Albuquerque)—100-w, lat. 34° 50' 45", long. 103° 42' 35".
- Forrest & McAllister**—K65CB, Regents of Eastern New Mexico U., KENW, Eastern New Mexico U., Portales, NM 88130 (KENW Ch. 3 Portales)—100-w, lat. 34° 49' 54", long. 103° 43' 58".
- Fort Bayard**—See K11DU, Arenas.
- Fort Bayard, Santa Rita & Silver City**—K02ES, KDBC-TV Ltd. Partnership, Box 1799, El Paso, TX 79999 (KDBC-TV Ch. 4 El Paso, TX)—10-w, lat. 32° 50' 41", long. 108° 14' 18".
- Fort Sumner**—K131L, Fort Sumner Chamber of Commerce, Box 49, Fort Sumner, NM (KOAT-TV Ch. 7 Albuquerque)—10-w, lat. 34° 35' 21", long. 104° 21' 26".
- Fort Wingate & Indian Village**—K61BA, Regents of U. of New Mexico and Board of Education of the City of Albuquerque, 1130 University NE, Albuquerque, NM 87102 (KNME-TV Ch. 5 Albuquerque)—100-w, lat. 35° 27' 59", long. 108° 14' 25".
- Gallina**—K61BS, Gallina-Capulin TV Assn., Box 151, Gallina, NM (KOB-TV Ch. 4 Albuquerque)—20-w, lat. 36° 13' 14", long. 106° 45' 42".
- ★ **Gallina**—K63BU, Gallina-Capulin TV Assn., Box 151, Gallina, NM (KNME-TV Ch. 5 Albuquerque)—20-w, lat. 36° 13' 14", long. 106° 45' 42".
- Gallina**—K65CF, Gallina-Capulin TV Assn., Box 151, Gallina, NM (KOAT-TV Ch. 7 Albuquerque)—20-w, lat. 36° 13' 14", long. 106° 45' 42".
- Gallina**—K67CE, Gallina-Capulin TV Assn., Box 151, Gallina, NM (KGGM-TV Ch. 13 Albuquerque)—20-w, lat. 36° 13' 14", long. 106° 45' 42".
- Gallup**—K06IS, KOB-TV Inc., 4 Broadcast Plaza SW, Albuquerque, NM 87104 (KOB-TV Ch. 4 Albuquerque)—100-w, lat. 35° 54' 36", long. 108° 46' 33".
- Gallup**—K081J, KOAT-TV Inc., 3801 Carlisle Blvd. NE, Albuquerque, NM 87107 (KOAT-TV Ch. 7 Albuquerque)—100-w, lat. 35° 54' 34", long. 108° 46' 27".
- Gallup**—K63BD, Regents of U. of New Mexico and Board of Education of the City of Albuquerque, 1130 University NE, Albuquerque, NM 87102 (KNME-TV Ch. 5 Albuquerque)—100-w, lat. 35° 32' 04", long. 108° 44' 26".
- Gallup**—K65BH, City of Gallup, 227 W. Coal Ave., Gallup, NM (KOB-TV Ch. 4 Albuquerque)—100-w, lat. 35° 32' 04", long. 108° 44' 26".
- Gallup**—K67BP, City of Gallup, 227 W. Coal Ave., Gallup, NM (KOAT-TV Ch. 7 Albuquerque)—100-w, lat. 35° 32' 04", long. 108° 44' 26".
- Gallup**—K69BW, City of Gallup, 227 W. Coal Ave., Gallup, NM (KGGM-TV Ch. 13 Albuquerque)—100-w, lat. 35° 32' 04", long. 108° 44' 26".
- Garfield, Hatch, Leasburg & Radium Springs**—K65BS, Regents of New Mexico State U., Box TV22, Las Cruces, NM 88003 (KRWG-TV Ch. 22 Las Cruces)—100-w, lat. 32° 41' 42", long. 107° 03' 48".
- Gila**—See K02KG, Cliff.
- Gila**—See K04LP, Cliff.
- Gila**—See K07AS, Cliff.
- Gila**—See K09IG, Cliff.
- Gila Center Federal Housing area & Gila Hot Springs**—K05GR, Gila Center Recreation Assn., Box 100, Rte. 11, Silver City, NM (KTSM-TV Ch. 9 El Paso, TX)—1-w, lat. 33° 07' 02", long. 108° 11' 30".
- Gila Hot Springs**—See K05GR, Gila Center Federal Housing area.
- Glenwood**—See K02DE, Alma.
- Glenwood**—See K08GC, Alma.
- Glenwood, Alma, Mule Creek & Pleasanton**—K05JB, Glenwood TV Club, Box 68, Glenwood, NM 88039 (KOLD-TV Ch. 13 Tucson, AZ)—10-w, lat. 33° 18' 14", long. 108° 56' 00".
- Grants & Milan**—K06CU, KOB-TV Inc., 4 Broadcast Plaza SW, Albuquerque, NM 87104 (KOB-TV Ch. 4 Albuquerque)—1-w, lat. 35° 07' 00", long. 107° 54' 02".
- Grants & Milan**—K09EP, New Mexico Bcstg. Co. Inc., Box 91D, Roswell, NM 88201 (KGGM-TV Ch. 13 Albuquerque)—1-w, lat. 35° 07' 00", long. 107° 54' 02".
- Grants & Milan**—K11EV, KOAT-TV Inc., 3801 Carlisle Blvd. NE, Albuquerque, NM 87107 (KOAT-TV Ch. 7 Albuquerque)—1-w, lat. 35° 07' 00", long. 107° 54' 02".
- Grants & Milan**—K67CR, Regents of U. of New Mexico and Board of Education of the City of Albuquerque, 1130 University NE, Albuquerque, NM 87102 (KNME-TV Ch. 5 Albuquerque)—10-w, lat. 35° 07' 00", long. 107° 54' 02".
- Guadalupita**—K09LQ, Guadalupita TV Assn., Box 303, Guadalupita, NM (KOB-TV Ch. 4 Albuquerque)—1-w, lat. 36° 07' 21", long. 105° 13' 24".
- Guadalupita**—K11NV, Guadalupita TV Assn., Box 303, Guadalupita, NM (KGGM-TV Ch. 13 Albuquerque)—1-w, lat. 36° 07' 19", long. 105° 13' 25".
- Hanover**—See K07EB, Arenas.
- Hatch**—See K65BS, Garfield.
- Hillsboro**—K021P, Hillsboro TV Assn., Box 485, Hillsboro, NM (KVIA-TV Ch. 7 El Paso, TX)—1-w, lat. 32° 55' 45", long. 107° 32' 00".
- Hillsboro**—K06DX, Hillsboro TV Assn., Box 485, Hillsboro, NM (KTSM-TV Ch. 9 El Paso, TX)—1-w, lat. 32° 55' 45", long. 107° 32' 00".
- Hillsboro**—K11HB, Hillsboro TV Assn., Box 485, Hillsboro, NM (KDBC-TV Ch. 4 El Paso, TX)—1-w, lat. 32° 55' 45", long. 107° 32' 00".
- Hillsboro**—K13UL, Regents of New Mexico State U., Box TV22, Las Cruces, NM 88003 (KRWG-TV Ch. 22 Las Cruces)—10-w, lat. 32° 55' 24", long. 107° 32' 43".
- Hobbs**—K12NH, KOAT-TV Inc., 3801 Carlisle Blvd. NE, Albuquerque, NM 87107 (KOAT-TV Ch. 7 Albuquerque)—10-w, lat. 32° 46' 10", long. 103° 09' 12".
- Hobbs**—K46CL, Prime Time Video Inc., Box 967, Roswell, NM 88202 (KRPV Ch. 27 Roswell)—100-w, lat. 32° 46' 10", long. 103° 09' 12".
- Hobbs**—K47CF, Ramar Communications Inc., Box 3757, Lubbock, TX 79452 (KJTV Ch. 34 Lubbock, TX), lat. 32° 43' 28", long. 103° 09' 03". Note: Licensed as LPTV.
- Hobbs**—K55CB, Marsh Media of El Paso, 4140 Rio Bravo, El Paso, TX 79902 (KVIA-TV Ch. 7 El Paso, TX)—100-w, lat. 32° 46' 10", long. 103° 09' 12".
- Hobbs**—K60BC, KOAT-TV Inc., 3801 Carlisle Blvd. NE, Albuquerque, NM 87107 (KOAT-TV Ch. 7 Albuquerque)—100-w, lat. 32° 45' 59", long. 103° 10' 11".
- Holloman AFB**—See K34CR, Alamogordo.
- Holloman AFB**—See K59AB, Alamogordo.
- Holloman AFB**—See K65CG, Alamogordo.
- Holloman AFB**—See K67AX, Alamogordo.
- Holloman AFB**—See K75CQ, Alamogordo.
- Hornsby Ranch, Montoya & Newkirk**—K59BD, New Mexico Bcstg. Co. Inc., Box 91D, Roswell, NM 88201 (KGGM-TV Ch. 13 Albuquerque)—100-w, lat. 34° 59' 07", long. 104° 07' 60".
- Horse Springs**—K74CY, KOAT-TV Inc., 3801 Carlisle Blvd. NE, Albuquerque, NM 87107 (KOAT-TV Ch. 7 Albuquerque)—100-w, lat. 33° 46' 14", long. 107° 51' 15".
- Horse Springs Store & ranch area**—K69BB, KOB-TV Inc., 4 Broadcast Plaza SW, Albuquerque, NM 87104 (KOB-TV Ch. 4 Albuquerque)—100-w, lat. 33° 46' 14", long. 107° 51' 06".
- Huerfano**—See K57EB, Bloomfield Hwy.
- Huerfano**—See K62CR, Bloomfield Hwy.
- Huerfano**—See K83AT, Bloomfield Hwy.
- Hurley**—See K07EB, Arenas.
- Hurley**—See K11DU, Arenas.
- Indian Village**—See K61BA, Fort Wingate.
- Kingston**—K05ER, Kingston Community TV, Box 104, Star Rte. 2, Hillsboro, NM (KTSM-TV Ch. 9 El Paso, TX)—1-w, lat. 32° 55' 53", long. 107° 42' 47".
- Las Cruces & Organ**—K57BV, Marsh Media of El Paso, 4140 Rio Bravo, El Paso, TX 79902 (KVIA-TV Ch. 7 El Paso, TX)—1000-w, lat. 32° 16' 41", long. 106° 54' 36".
- Las Cruces & Organ**—K61AV, KDBC-TV Ltd. Partnership, Box 1799, El Paso, TX 79999 (KDBC-TV Ch. 4 El Paso, TX)—100-w, lat. 32° 16' 41", long. 106° 54' 36".
- Las Vegas**—K06ED, KOB-TV Inc., 4 Broadcast Plaza SW, Albuquerque, NM 87104 (KOB-TV Ch. 4 Albuquerque)—10-w, lat. 35° 35' 04", long. 105° 12' 07".
- Las Vegas**—K09AI, KOAT-TV Inc., 3801 Carlisle Blvd. NE, Albuquerque, NM 87107 (KOAT-TV Ch. 7 Albuquerque)—10-w, lat. 35° 35' 04", long. 105° 12' 07".
- Las Vegas**—K11AL, New Mexico Bcstg. Co. Inc., Box 91D, Roswell, NM 88201 (KGGM-TV Ch. 13 Albuquerque)—10-w, lat. 35° 35' 04", long. 105° 12' 07".
- Las Vegas**—K65BQ, Regents of U. of New Mexico and Board of Education of the City of Albuquerque, 1130 University NE, Albuquerque, NM 87102 (KNME-TV Ch. 5 Albuquerque)—100-w, lat. 35° 37' 46", long. 105° 14' 09".
- Leasburg**—See K65BS, Garfield.
- Lordsburg**—K02KP, Regents of New Mexico State U., Box TV22, Las Cruces, NM 88003 (KRWG-TV Ch. 22 Las Cruces)—10-w, lat. 32° 19' 40", long. 108° 43' 38".
- Lordsburg**—K15CL, Marsh Media of El Paso, 4140 Rio Bravo, El Paso, TX 79902 (KVIA-TV Ch. 7 El Paso, TX)—68-w, lat. 32° 12' 26", long. 108° 07' 33".
- Lordsburg**—K59CM, KOB-TV Inc., 4 Broadcast Plaza SW, Albuquerque, NM 87104 (KOB-TV Ch. 4 Albuquerque)—10-w, lat. 32° 34' 57", long. 108° 25' 26".
- Lordsburg**—K61CN, KOAT-TV Inc., 3801 Carlisle Blvd. NE, Albuquerque, NM 87107 (KOAT-TV Ch. 7 Albuquerque)—10-w, lat. 32° 34' 57", long. 108° 25' 29".
- ★ **Lordsburg**—K63DU, New Mexico Bcstg. Co. Inc., 13 Broadcast Plaza, Albuquerque, NM 87104 (KGGM-TV Ch. 13 Albuquerque)—600-w, lat. 32° 34' 57", long. 108° 25' 29".
- Maxwell, Raton & Springer**—K06DB, Raton Community TV Club, 128 Maxwell Ave., Raton, NM (KGGM-TV Ch. 13 Albuquerque)—1-w, lat. 36° 41' 00", long. 104° 24' 50".
- Maxwell, Raton & Springer**—K08EA, Raton Community TV Club, 128 Maxwell Ave., Raton, NM (KRDO-TV Ch. 13 Colorado Springs-Pueblo, CO)—1-w, lat. 36° 41' 00", long. 104° 24' 50".
- Maxwell, Raton & Springer**—K10BQ, Raton Community TV Club, 128 Maxwell Ave., Raton, NM (KOB-TV Ch. 4 Albuquerque)—1-w, lat. 36° 41' 05", long. 104° 25' 12".
- McAllister**—See K52CR, Forrest.
- McAllister**—See K61AF, Forrest.
- McAllister**—See K65CB, Forrest.
- Mescalero**—K02KR, Apache Tribe of Mescalero, Mescalero, NM (KENW Ch. 3 Portales)—10-w, lat. 33° 09' 40", long. 105° 46' 30".
- Mescalero**—K10KJ, Apache Tribe of Mescalero, Mescalero, NM (KOAT-TV Ch. 7 Albuquerque)—10-w, lat. 33° 09' 40", long. 105° 46' 30".
- Mescalero**—K12KU, Apache Tribe of Mescalero, Mescalero, NM (KGGM-TV

- Ch. 13 Albuquerque)—1-w, lat. 33° 09' 40", long. 105° 46' 30".
- Mescalero**—K130Y, New Mexico Bcstg. Co. Inc., 13 Broadcast Plaza SW, Albuquerque, NM 87104 (KGGM-TV Ch. 13 Albuquerque)—10-w, lat. 33° 09' 40", long. 105° 46' 30".
- Mescalero**—See K58AH, Capitan.
- Mescalero Apache Reservation**—K02KQ, Apache Tribe of Mescalero, Mescalero, NM (KENW Ch. 3 Portales)—10-w, lat. 33° 11' 16", long. 105° 42' 55".
- ★ **Mescalero Apache Reservation**—K06IZ, Apache Tribe of Mescalero, Mescalero, NM (KOB-TV Ch. 4 Albuquerque)—10-w, lat. 33° 11' 16", long. 105° 42' 55".
- Mescalero Apache Reservation**—K08IX, Apache Tribe of Mescalero, Mescalero, NM (KOAT-TV Ch. 7 Albuquerque)—10-w, lat. 33° 11' 16", long. 105° 42' 55".
- Mescalero Apache Reservation**—K11NW, New Mexico Bcstg. Co. Inc., 13 Broadcast Plaza SW, Albuquerque, NM 87104. (KGGM-TV Ch. 13 Albuquerque)—10-w, lat. 33° 11' 16", long. 105° 42' 55".
- Mesita Oel Gato Ranch area**—K55AL, KOB-TV Inc., 4 Broadcast Plaza SW, Albuquerque, NM 87104 (KOB-TV Ch. 4 Albuquerque)—100-w, lat. 35° 24' 15", long. 105° 11' 21".
- Mexican Springs**—See K02IH, Coyote Canyon School.
- Mexican Springs**—See K09NA, Coyote Canyon School.
- Milan**—See K06CU, Grants.
- Milan**—See K09EP, Grants.
- Milan**—See K11EV, Grants.
- Milan**—See K67CR, Grants.
- Mimbres Valley area & San Lorenzo**—K06AW, Mimbres TV Assn., San Lorenzo, NM (KTSM-TV Ch. 9 El Paso, TX)—1-w, lat. 32° 49' 00", long. 107° 57' 00".
- Mimbres Valley area & San Lorenzo**—K11HK, Mimbres TV Assn., San Lorenzo, NM (KDBC-TV Ch. 4 El Paso, TX)—1-w, lat. 32° 49' 00", long. 107° 57' 00".
- Montoya**—See K59BD, Hornsby Ranch.
- Montoya & Newkirk**—K55CV, KOB-TV Inc., 4 Broadcast Plaza SW, Albuquerque, NM 87104 (KOB-TV Ch. 4 Albuquerque)—100-w, lat. 34° 59' 04", long. 104° 08' 00".
- Montoya & Newkirk**—K57BR, KOAT-TV Inc., 3801 Carlisle Blvd. NE, Albuquerque, NM 87107 (KOAT-TV Ch. 7 Albuquerque)—100-w, lat. 34° 59' 04", long. 104° 08' 00".
- Mora**—K06HX, Mora TV Assn., Box 157, Mora, NM (KGGM-TV Ch. 13 Albuquerque)—1-w, lat. 35° 57' 31", long. 105° 21' 14".
- Mora**—K09DZ, Mora TV Assn., Box 157, Mora, NM (KOB-TV Ch. 4 Albuquerque)—1-w, lat. 35° 57' 31", long. 105° 21' 14".
- Mora**—K11IK, Mora TV Assn., Box 157, Mora, NM (KOAT-TV Ch. 7 Albuquerque)—1-w, lat. 35° 57' 31", long. 105° 21' 14".
- Moreno Valley**—See K63AX, Eagle Nest.
- Mosquero & Roy**—K69CG, Regents of U. of New Mexico and Board of Education of the City of Albuquerque, 1130 University NE, Albuquerque, NM 87102 (KNME-TV Ch. 5 Albuquerque)—10-w, lat. 35° 53' 51", long. 104° 11' 27".
- Mud Canyon**—See K110D, Carrizozo Indian Community.
- Mud Canyon**—K130X, New Mexico Bcstg. Co. Inc., 13 Broadcast Plaza, Albuquerque, NM 87104 (KGGM-TV Ch. 13 Albuquerque)—10-w, lat. 33° 11' 16", long. 105° 42' 55".
- Mule Creek**—See K02DE, Alma.
- Mule Creek**—See K08GC, Alma.
- Mule Creek**—See K05JB, Glenwood.
- Naschitti Schools**—See K02IH, Coyote Canyon School.
- Naschitti Schools**—See K09NA, Coyote Canyon School.
- Navajo**—K04DV, Navajo Tribe, Communications Dept., Box 86, Fort Defiance, AZ (KOB-TV Ch. 4 Albuquerque)—1-w, lat. 35° 54' 25", long. 109° 02' 06".
- Navajo**—K07GR, Navajo Tribe, Communications Dept., Box 86, Fort Defiance, AZ (KOAT-TV Ch. 7 Albuquerque)—10-w, lat. 35° 54' 25", long. 109° 02' 06".
- Navajo**—K13GX, Navajo Tribe, Communications Dept., Box 86, Fort Defiance, AZ (KGGM-TV Ch. 13 Albuquerque)—1-w, lat. 35° 54' 25", long. 109° 02' 06".
- Newkirk**—See K55CV, Montoya.
- Newkirk**—See K57BR, Montoya.
- Newkirk**—See K59BD, Hornsby Ranch.
- Nolan & Wootan**—K58AZ, Regents of U. of New Mexico and Board of Education of the City of Albuquerque, 1130 University NE, Albuquerque, NM 87102 (KNME-TV Ch. 5 Albuquerque)—100-w, lat. 35° 59' 02", long. 104° 54' 13".
- Organ**—K06EF, Organ TV Assn., Box 236, Organ, NM (KTSM-TV Ch. 9 El Paso, TX)—5-w, lat. 32° 22' 21", long. 106° 45' 10".
- Organ**—See K57BV, Las Cruces.
- Organ**—See K61AV, Las Cruces.
- Oscura**—See K57CF, Carrizozo.
- Park View**—See K09KJ, Brazos.
- Park View**—See K60DD, Brazos.
- Penasco**—K06FT, Penasco Social Action Committee, TV Committee, General Delivery, Rodarte, NM (KOB-TV Ch. 4 Albuquerque)—1-w, lat. 36° 13' 02", long. 105° 43' 59".
- Penasco**—K09IU, Penasco Social Action Committee, TV Committee, General Delivery, Rodarte, NM (KGGM-TV Ch. 13 Albuquerque)—1-w, lat. 36° 13' 02", long. 105° 43' 59".
- Penasco**—K11IZ, Penasco Social Action Committee, TV Committee, General Delivery, Rodarte, NM (KOAT-TV Ch. 7 Albuquerque)—1-w, lat. 36° 13' 13", long. 105° 43' 59".
- Penasco**—K41CC, Penasco Social Action Committee, TV Committee, General Delivery, Rodarte, NM (KNME-TV Ch. 5 Albuquerque)—1-w, lat. 36° 13' 02", long. 105° 43' 59".
- ★ **Penasco**—K44CZ, Regents of the University of New Mexico, 1130 University Blvd. NE, Albuquerque, NM 87102 (KNME-TV Ch. 5 Albuquerque)—10-w, lat. 36° 13' 13", long. 105° 43' 59".
- Pineywoods Estates**—K11RH, Pineywoods Water Assn., Box 121, Cloudcroft, NM (KDBC-TV Ch. 4 El Paso, TX)—1-w, lat. 32° 57' 31", long. 105° 46' 54".
- Pinos Altos**—See K07EB, Arenas.
- Pinos Altos**—See K11DU, Arenas.
- Pleasanton**—See K02DE, Alma.
- Pleasanton**—See K08GC, Alma.
- Pleasanton**—See K05JB, Glenwood.
- ★ **Portales**—K10NB, New Mexico Bcstg. Co. Inc., Box 910, 212-214 N. Main St., Roswell, NM 88201 (KBIM-TV Ch. 10 Roswell)—10-w, lat. 34° 10' 27", long. 103° 21' 04".
- ★ **Portales**—K34BA, KOAT-TV Inc., 3801 Carlisle Blvd. NE, Albuquerque, NM 87107 (KOAT-TV Ch. 7 Albuquerque)—10-w, lat. 34° 09' 48", long. 103° 20' 20".
- Portales**—K66DO, Prime Time Video Inc., Box 967, Roswell, NM 88202 (KRPV Ch. 27 Roswell)—1000-w, lat. 34° 08' 07", long. 103° 36' 57".
- Portales**—See K67CS, Dora.
- Quemado**—K02GB, Independent School District 2, Box 128, Quemado, NM (KNME-TV Ch. 5 Albuquerque)—1-w, lat. 34° 19' 45", long. 108° 33' 48".
- Quemado**—K06KP, Quemado TV Assn., Box 55, Quemado, NM 87829 (KGGM-TV Ch. 13 Albuquerque)—1-w, lat. 34° 20' 45", long. 108° 34' 15".
- Quemado**—K09JK, Quemado TV Assn., Box 55, Quemado, NM 87829 (KOB-TV Ch. 4 Albuquerque)—1-w, lat. 34° 20' 45", long. 108° 34' 15".
- Quemado**—K11JT, Quemado TV Assn., Box 55, Quemado, NM 87829 (KOAT-TV Ch. 7 Albuquerque)—1-w, lat. 34° 20' 45", long. 108° 34' 15".
- Quemado**—K21DA, Quemado TV Assn., Box 55, Quemado, NM 87829 (KGSW-TV Ch. 14 Albuquerque)—1-w, lat. 34° 20' 45", long. 108° 34' 15".
- ★ **Questa**—K25CA, Molycord Inc., Box 469, Questa, NM 87556 (KGGM-TV Ch. 13 Albuquerque)—10-w, lat. 36° 41' 25", long. 105° 35' 43".
- Radium Springs**—See K65BS, Garfield.
- Ramah**—K02JT, Ramah Navajo School Board Inc., Box 16, Ramah, NM (KNME-TV Ch. 5 Albuquerque)—1-w, lat. 35° 07' 09", long. 108° 30' 20".
- Ramah**—K07JQ, Ramah TV Assn., Box 64, Ramah, NM (KOAT-TV Ch. 7 Albuquerque)—1-w, lat. 35° 07' 09", long. 108° 30' 20".
- Ramah**—K11JF, Ramah TV Assn., Box 64, Ramah, NM (KOB-TV Ch. 4 Albuquerque)—1-w, lat. 35° 07' 09", long. 108° 30' 20".
- Ramah & Zuni**—K74DJ, Gallup McKinley County Schools, (KNME-TV Ch. 5 Albuquerque)—20-w, lat. 35° 06' 50", long. 108° 44' 12".
- Raton**—See K06DB, Maxwell.
- Raton**—See K08EA, Maxwell.
- Raton**—See K10BQ, Maxwell.
- ★ **Raton**—K18CT, Grace Television Ministries, Box 1576, Raton, NM 87740 (KTBN-TV Ch. 40 Santa Ana-Los Angeles, CA via satellite)—100-w, lat. 36° 40' 54", long. 104° 24' 52".
- Red River**—K03CZ, Community TV Assn. Cooperative, Box 70, Red River, NM 87558 (KOAT-TV Ch. 7 Albuquerque)—33-w, lat. 36° 43' 38", long. 105° 25' 28".
- Red River**—K06FZ, Community TV Assn. Cooperative, Box 70, Red River, NM 87558 (KOB-TV Ch. 4 Albuquerque)—1-w, lat. 36° 41' 00", long. 105° 22' 21".
- Red River**—K08ES, Community TV Assn. Cooperative, Box 70, Red River, NM 87558 (KGGM-TV Ch. 13 Albuquerque)—10-w, lat. 36° 41' 00", long. 105° 22' 21".
- Red River**—K120C, Community TV Assn. Cooperative, Box 70, Red River, NM 87558 (KOAT-TV Ch. 7 Albuquerque)—10-w, lat. 36° 41' 00", long. 105° 22' 21".
- Reserve**—K02EP, Reserve Community TV Service, Box 586, Reserve, NM (KGUN Ch. 9 Tucson, AZ)—1-w, lat. 33° 45' 00", long. 108° 45' 00".
- Reserve**—K06EI, Reserve Community TV Service, Box 586, Reserve, NM (KOLD-TV Ch. 13 Tucson, AZ)—1-w, lat. 33° 45' 00", long. 108° 45' 00".
- Reserve**—K11HQ, Reserve Community TV Service, Box 586, Reserve, NM (KVOA-TV Ch. 4 Tucson, AZ)—1-w, lat. 33° 45' 00", long. 108° 45' 00".
- Rinconada**—See K02LC, Dixon.
- Rinconada**—See K09LN, Dixon.
- Rodeo**—K02IG, Rodeo TV Assn., Swan Antenna Systems, Box 5378, Bisbee, AZ (KOLD-TV Ch. 13 Tucson, AZ)—1-w, lat. 31° 53' 43", long. 108° 57' 50".
- Rodeo**—K07CW, Rodeo TV Assn., Swan Antenna Systems, Box 5378, Bisbee, AZ (KGUN Ch. 9 Tucson, AZ)—1-w, lat. 31° 54' 08", long. 108° 57' 50".
- Rodeo**—K11FT, Rodeo TV Assn., Swan Antenna Systems, Box 5378, Bisbee, AZ (KVOA-TV Ch. 4 Tucson, AZ)—1-w, lat. 31° 53' 43", long. 108° 57' 50".

Translators—New Mexico

- Roswell**—K13RK, KOATV Inc., 3801 Carlisle Blvd. NE, Albuquerque, NM 87107 (KOAT-TV Ch. 7 Albuquerque)—10-w, lat. 33° 24' 05", long. 104° 22' 45".
- ★ **Roswell**—K15CV, Ray Moran, Box 3757, Lubbock, TX (KJTV Ch. 34 Lubbock, TX)—1000-w, lat. 33° 24' 05", long. 104° 22' 45".
- Roswell**—K62AL, KOATV Inc., 3801 Carlisle Blvd. NE, Albuquerque, NM 87107 (KOAT-TV Ch. 7 Albuquerque)—100-w, lat. 33° 22' 05", long. 104° 37' 55".
- Roy**—K02EU, Roy Municipal School District 3, Box 96, Roy, NM (KNME-TV Ch. 5 Albuquerque)—1-w, lat. 35° 58' 40", long. 104° 14' 00".
- Roy**—K06EM, Roy TV Club, Box 7, Roy, NM (KOB-TV Ch. 4 Albuquerque)—10-w, lat. 35° 57' 50", long. 104° 13' 40".
- Roy**—K09AW, Roy TV Club, Box 7, Roy, NM (KOAT-TV Ch. 7 Albuquerque)—10-w, lat. 35° 55' 33", long. 104° 24' 47".
- Roy**—K11AW, Roy TV Club, Box 7, Roy, NM (KGGM-TV Ch. 13 Albuquerque)—10-w, lat. 35° 55' 33", long. 104° 24' 47".
- Roy**—See K69CG, Mosquero.
- Ruidoso**—K16BZ, New Mexico Bcstg. Co. Inc., 13 Broadcast Plaza, Albuquerque, NM 87104 (KGGM-TV Ch. 13 Albuquerque)—100-w, lat. 33° 24' 14", long. 105° 46' 55".
- ★ **Ruidoso**—K39CV, Paso Del Norte Bcstg. Corp., 5426 North Mesa, El Paso, TX 79912 (KINT-TV Ch. 26 El Paso, TX)—1000-w, lat. 33° 24' 14", long. 105° 46' 55".
- Ruidoso**—K45BX, Prime Time Christian Broadcasting, 2110 S. Main, Roswell, NM 88201 (KRPV Ch. 27 Roswell)—100-w, lat. 33° 24' 14", long. 105° 46' 55".
- Ruidoso**—See K55AC, Capitan.
- Ruidoso**—See K58AH, Capitan.
- Ruidoso**—K61EM, Eastern New Mexico University, 15th & Ave. O, Portales, NM 88130 (KENW Ch. 3 Portales)—100-w, lat. 33° 24' 14", long. 105° 46' 55".
- Ruidoso**—See K64AS, Capitan.
- San Jon**—K28BA, Canaan Communications Inc., Box 751, Amarillo, TX 79189 (KAMR-TV Ch. 4 Amarillo, TX)—20-w, lat. 35° 05' 23", long. 103° 56' 24".
- San Lorenzo**—See K06AW, Mimbres Valley.
- San Lorenzo**—K07FH, Mimbres TV Assn., San Lorenzo, NM (KVIA-TV Ch. 7 El Paso, TX)—1-w, lat. 32° 49' 00", long. 107° 57' 00".
- San Lorenzo**—See K11HK, Mimbres Valley.
- ★ **San Mateo**—K06MG, Television Viewers Assn., Lee Ranch, San Mateo, NM 87050 (KGGM-TV Ch. 13 Albuquerque) 1-w, lat. 35° 20' 35", long. 107° 36' 41".
- ★ **Santa Fe**—K09US, KOATV Inc., 3801 Carlisle Blvd. NE, Albuquerque, NM 87107 (KOAT-TV Ch. 7 Albuquerque)—10-w, lat. 35° 40' 00", long. 106° 00' 50".
- Santa Fe**—K52BS, Echonet Corp., Box 255, Evergreen, CO 80439 (KUBD Ch. 59 Denver, CO), lat. 35° 41' 16", long. 105° 56' 04". **Note:** Licensed as LPTV.
- Santa Rita**—See K02ES, Fort Bayard.
- Santa Rita**—See K07EB, Arenas.
- Santa Rita**—See K11DU, Arenas.
- Santa Rosa**—K62CU, Santa Rosa Chamber of Commerce, 486 Parker Ave., Santa Rosa, NM (KGGM-TV Ch. 13 Albuquerque)—100-w, lat. 34° 57' 20", long. 104° 40' 55".
- Santa Rosa**—K70BT, Santa Rosa Chamber of Commerce, 486 Parker Ave., Santa Rosa, NM (KOB-TV Ch. 4 Albuquerque)—100-w, lat. 34° 57' 20", long. 104° 40' 55".
- Santa Rosa**—K74BO, School District 8 & New Mexico Board of Education, 344 Fourth St., Santa Rosa, NM (KNME-TV Ch. 5 Albuquerque)—20-w, lat. 34° 57' 20", long. 104° 40' 55".
- Santa Rosa**—K78AS, Santa Rosa Chamber of Commerce, 486 Parker Ave., Santa Rosa, NM (KOAT-TV Ch. 7 Albuquerque)—100-w, lat. 34° 57' 20", long. 104° 40' 55".
- Santa Rosa Heights**—K09KC, KOB-TV Inc., 4 Broadcast Plaza SW, Albuquerque, NM 87104 (KOB-TV Ch. 4 Albuquerque)—1-w, lat. 34° 56' 50", long. 104° 36' 30".
- Sheep Springs**—See K02IH, Coyote Canyon School.
- Sheep Springs**—See K09NA, Coyote Canyon School.
- Sheridan**—K69CI, Regents of U. of New Mexico and Board of Education of the City of Albuquerque, 1130 University NE, Albuquerque, NM 87102 (KNME-TV Ch. 5 Albuquerque)—100-w, lat. 35° 24' 15", long. 105° 11' 21".
- Shiprock**—K09BZ, Shiprock Non-Profit TV Assn., Box 806, Shiprock, NM (KGGM-TV Ch. 13 Albuquerque)—100-w, lat. 36° 27' 30", long. 109° 05' 37".
- Shiprock**—K11CF, Shiprock Non-Profit TV Assn., Box 806, Shiprock, NM (KOATV Ch. 7 Albuquerque)—100-w, lat. 36° 27' 30", long. 109° 05' 37".
- Shiprock**—K45CU, Regents of U. of New Mexico and Board of Education of the City of Albuquerque, 1130 University Blvd. NE, Albuquerque, NM 87102 (KNME-TV Ch. 5 Albuquerque)—100-w, lat. 36° 27' 30", long. 109° 05' 37".
- Shiprock**—K69AF, KOB-TV Inc., 4 Broadcast Plaza SW, Albuquerque, NM 87104 (KOB-TV Ch. 12 Farmington)—100-w, lat. 36° 27' 30", long. 109° 05' 37".
- Silver City**—See K02ES, Fort Bayard.
- Silver City**—K06EH, KOATV Inc., 3801 Carlisle Blvd. NE, Albuquerque, NM 87107 (KOAT-TV Ch. 7 Albuquerque)—100-w, lat. 32° 51' 46", long. 108° 14' 29".
- Silver City**—See K07EB, Arenas.
- Silver City**—K10KF, KOB-TV Inc., 4 Broadcast Plaza SW, Albuquerque, NM 87104 (KOB-TV Ch. 4 Albuquerque)—100-w, lat. 32° 51' 48", long. 108° 14' 28".
- Silver City**—See K11DU, Arenas.
- Silver City**—K12LL, Regents of New Mexico State U., Box TV22, Las Cruces, NM 88003 (KRWG-TV Ch. 22 Las Cruces)—100-w, lat. 32° 51' 49", long. 108° 14' 27".
- ★ **Silver City**—K25DI, Mountain States Bcstg., 1377 University Blvd., Albuquerque, NM 87102 (KGSW-TV Ch. 14 Albuquerque)—100-w, lat. 32° 50' 40", long. 108° 14' 18".
- South Fork**—See K67BD, Cedar Canyon.
- Springer**—K03BP, Springer Community TV Club, Box 444, Springer, NM (KGGM-TV Ch. 13 Albuquerque)—1-w, lat. 36° 20' 45", long. 104° 36' 15".
- Springer**—See K06DB, Maxwell.
- Springer**—See K08EA, Maxwell.
- Springer**—See K10BQ, Maxwell.
- Springer & rural area**—K08BC, Springer Community TV Club, Box 444, Springer, NM (KOB-TV Ch. 4 Albuquerque)—1-w, lat. 36° 20' 45", long. 104° 36' 15".
- Taos**—K08KX, KOATV Inc., 3801 Carlisle Blvd. NE, Albuquerque, NM 87107 (KOAT-TV Ch. 7 Albuquerque)—1-w, lat. 36° 23' 51", long. 105° 32' 34".
- Taos**—K09EQ, New Mexico Bcstg. Co. Inc., 13 Broadcast Plaza, Albuquerque, NM 87104 (KGGM-TV Ch. 13 Albuquerque)—1-w, lat. 36° 21' 12", long. 105° 50' 36". Requests change to lat. 36° 34' 58", long. 105° 35' 38".
- ★ **Taos**—K33BN, Taos Community TV Inc., Box 1272, Taos, NM 87571 (KOATV Ch. 7 Albuquerque)—100-w, lat. 36° 23' 51", long. 105° 32' 34".
- Taos**—K69CJ, Regents of U. of New Mexico and Board of Education of the City of Albuquerque, 1130 University Blvd. NE, Albuquerque, NM 87102 (KNME-TV Ch. 5 Albuquerque)—20-w, lat. 36° 23' 51", long. 105° 32' 34".
- Thoreau**—K55BP, Navajo Tribe, Communications Dept., Box 86, Fort Defiance, AZ (KOB-TV Ch. 4 Albuquerque)—100-w, lat. 35° 27' 59", long. 108° 14' 25".
- Thoreau**—K57AL, Navajo Tribe, Communications Dept., Box 86, Fort Defiance, AZ (KOB-TV Ch. 7 Albuquerque)—100-w, lat. 35° 27' 59", long. 108° 14' 25".
- Thoreau**—K59BH, Navajo Tribe, Communications Dept., Box 86, Fort Defiance, AZ (KGGM-TV Ch. 13 Albuquerque)—100-w, lat. 35° 27' 59", long. 108° 14' 25".
- Three Rivers**—See K57CF, Carrizozo.
- Tierra Amarilla**—See K09KJ, Brazos.
- Tierra Amarilla**—K60DD, KOATV Inc., 3801 Carlisle Blvd. NE, Albuquerque, NM 87107 (KOAT-TV Ch. 7 Albuquerque)—100-w, lat. 36° 53' 58", long. 106° 36' 05".
- Tohatchi**—See K02IH, Coyote Canyon School.
- Tohatchi**—See K09NA, Coyote Canyon School.
- ★ **Tohatchi**—K18CX, Mountain States Bcstg., 1377 University Blvd., Albuquerque, NM 87102 (KGSW-TV Ch. 14 Albuquerque)—100-w, lat. 35° 54' 30", long. 108° 46' 28".
- Tohatchi**—K53AW, El Paso Natural Gas Co., Box 1492, El Paso, TX 79978 (KNME-TV Ch. 5 Albuquerque)—1-w, lat. 35° 36' 15", long. 108° 41' 10".
- Tohatchi**—K64BM, El Paso Natural Gas Co., Box 1492, El Paso, TX 79978 (KOAT-TV Ch. 7 Albuquerque)—1-w, lat. 35° 36' 15", long. 108° 41' 10".
- Tohatchi**—K66BX, El Paso Natural Gas Co., Box 1492, El Paso, TX 79978 (KGGM-TV Ch. 13 Albuquerque)—1-w, lat. 35° 36' 15", long. 108° 41' 10".
- Tohatchi**—K68BU, El Paso Natural Gas Co., Box 1492, El Paso, TX 79978 (KOB-TV Ch. 4 Albuquerque)—1-w, lat. 35° 36' 15", long. 108° 41' 10".
- Tres Piedras**—K53BA, Regents of U. of New Mexico and Board of Education of the City of Albuquerque, 1130 University NE, Albuquerque, NM 87102 (KNME-TV Ch. 5 Albuquerque)—20-w, lat. 36° 51' 25", long. 106° 01' 12".
- Truth or Consequences**—K17BH, Truth or Consequences Municipal Schools, District 6, Superintendent of Schools, Box 952, Truth or Consequences, NM (KNME-TV Ch. 5 Albuquerque)—10-w, lat. 33° 08' 48", long. 107° 17' 06".
- ★ **Truth or Consequences**—K23BQ, Marsh Media of El Paso, 4140 Rio Bravo, El Paso, TX 79902 (KVIA-TV Ch. 7 El Paso, TX)—100-w, lat. 32° 58' 09", long. 107° 13' 34".
- Truth or Consequences**—K27BN, City of Truth or Consequences, 605 Sims St., Truth or Consequences, NM 87901 (KGSW-TV Ch. 14 Albuquerque)—100-w, lat. 33° 08' 48", long. 107° 17' 06".
- Truth or Consequences**—K51BQ, City of Truth or Consequences, 605 Sims St., Truth or Consequences, NM 87901 (KOB-TV Ch. 4 Albuquerque)—100-w, lat. 33° 08' 48", long. 107° 17' 06".
- Truth or Consequences**—K54CC, City of Truth or Consequences, 605 Sims St., Truth or Consequences, NM 87901 (KGGM-TV Ch. 13 Albuquerque)—100-w, lat. 33° 08' 48", long. 107° 17' 06".
- Truth or Consequences**—K59CN, Regents of New Mexico State U., Box TV22, Las Cruces, NM 88003 (KRWG-TV Ch. 22 Las Cruces)—100-w, lat. 33° 08' 48", long. 107° 17' 06".
- Truth or Consequences**—K64CG, City of Truth or Consequences, 605 Sims St., Truth or Consequences, NM 87901 (KOAT-TV Ch. 7 Albuquerque)—100-w, lat. 33° 08' 48", long. 107° 17' 06".
- Tucumcari**—K42CR, UHF TV Assn., 111 N. First St., Tucumcari, NM, 100-w, lat. 35° 08' 20", long. 103° 41' 45".
- Tucumcari**—K44CJ, New Mexico Bcstg. Co. Inc., 13 Broadcast Plaza, Albuquerque, NM 87104 (KGGM-TV Ch. 13 Albuquerque)—100-w, lat. 35° 08' 20", long. 103° 41' 45".
- Tucumcari**—K46BU, UHF TV Assn., 111 N. First St., Tucumcari, NM (KGGM-TV

Ch. 13 Albuquerque)—20-w, lat. 35° 08' 20", long. 103° 41' 45".

Tucumcari—K50CG, UHF TV Assn., 111 N. First St., Tucumcari, NM (KAMR-TV Ch. 4 Amarillo, TX)—10-w, lat. 35° 12' 12", long. 103° 47' 38".

★ **Tucumcari**—K63BR, Regents of Eastern New Mexico U., KENW, Eastern New Mexico U., Portales, NM 88130 (KENW Ch. 3 Portales)—100-w, lat. 35° 08' 07", long. 103° 41' 54".

Tucumcari—K67AI, UHF TV Assn., 111 N. First St., Tucumcari, NM (KOB-TV Ch. 4 Albuquerque)—100-w, lat. 35° 08' 20", long. 103° 41' 45".

Tucumcari vicinity—K69BC, UHF TV Assn., 111 N. First St., Tucumcari, NM (KVII-TV Ch. 7 Amarillo, TX)—100-w, lat. 35° 08' 20", long. 103° 41' 45".

Tularosa—See K67AX, Alamogordo.

Ute Park—K02EH, Ute Park TV Assn., Box 8, Ute Park, NM (KQATV Ch. 7 Albuquerque)—1-w, lat. 36° 33' 30", long. 109° 11' 45".

Ute Park—K08HW, Ute Park TV Assn., Box 8, Ute Park, NM (KGGM-TV Ch. 13 Albuquerque)—1-w, lat. 36° 33' 30", long. 105° 11' 45".

Ute Park—K10IS, Ute Park TV Assn., Box 8, Ute Park, NM (KOB-TV Ch. 4 Albuquerque)—1-w, lat. 36° 33' 30", long. 105° 11' 45".

Vermejo Park—K06FV, Vermejo Park Corp., 900 Southwest Tower, Houston, TX (KOB-TV Ch. 4 Albuquerque)—1-w, lat. 36° 53' 37", long. 104° 58' 24".

Vermejo Park—K09IY, Vermejo Park Corp., 900 Southwest Tower, Houston, TX (KGGM-TV Ch. 13 Albuquerque)—1-w, lat. 36° 53' 37", long. 104° 58' 24".

Vermejo Park—K11JB, Vermejo Park Corp., 900 Southwest Tower, Houston, TX (KQATV Ch. 7 Albuquerque)—1-w, lat. 36° 53' 37", long. 104° 58' 24".

Virden—See K57CU, Duncan, AZ.

Virden—See K65CM, Duncan, AZ.

Virden—See K67CP, Duncan, AZ.

Virden—See K69DG, Duncan, AZ.

Wagon Mound—K06BN, Wagon Mound TV Club, Wagon Mound, NM (KGGM-TV Ch. 13 Albuquerque)—1-w, lat. 36° 00' 30", long. 104° 40' 55".

Wagon Mound—K09CR, Wagon Mound TV Club, Wagon Mound, NM (KOB-TV Ch. 4 Albuquerque)—1-w, lat. 36° 00' 30", long. 104° 40' 55".

Wagon Mound—K11MD, Wagon Mound TV Club, Wagon Mound, NM (KQATV Ch. 7 Albuquerque)—1-w, lat. 36° 00' 30", long. 104° 40' 55".

Wagon Mound—K68BO, Regents of U. of New Mexico and Board of Education of the City of Albuquerque, 1130 University Blvd. NE, Albuquerque, NM 87102 (KNME-TV Ch. 5 Albuquerque)—10-w, lat. 36° 00' 23", long. 104° 29' 42".

Wooten—See K58AZ, Nolan.

Zuni—K02EY, Zuni Communications Authority, Zuni, NM (KGGM-TV Ch. 13

Albuquerque)—1-w, lat. 35° 06' 50", long. 108° 44' 12".

Zuni—See K74DJ, Ramah.

Zuni Pueblo—K09FR, Zuni Communications Authority, Zuni, NM (KQATV Ch. 7 Albuquerque)—1-w, lat. 35° 06' 50", long. 108° 44' 12".

Zuni Pueblo—K11CD, Zuni Communications Authority, Zuni, NM (KOB-TV Ch. 4 Albuquerque)—1-w, lat. 35° 06' 50", long. 108° 44' 12".

NEW YORK

Addison—W58AD, WSKG Public Telecommunications Council, Box 3000, Binghamton, NY 13902 (WSKG Ch. 46 Binghamton)—10-w, lat. 42° 07' 03", long. 77° 14' 06".

★ **Afton & Bainbridge**—W63AO, BOCES, Sole Supervisory District of Delaware, Chenango, Madison & Otsego Counties, RD 3, E. River Rd., Norwich, NY (WSKG Ch. 46 Binghamton)—10-w, lat. 42° 17' 07", long. 75° 26' 50".

***Albany**—W64BH, Trinity Bcstg., Box A, Santa Ana, CA 92711 (KTBN-TV Ch. 40 Santa Ana, CA via satellite) 1000-w, lat. 42° 38' 12", long. 73° 59' 45".

Allentown, Andover Relay & Bolivar Relay—W59AH, Western New York Public Bcstg. Assn., Box 1263, Buffalo, NY (WXXI-TV Ch. 21 Rochester)—10-w, lat. 42° 04' 16", long. 78° 03' 57".

Almond—W69AE, WSKG Public Telecommunications Council, Box 3000, Binghamton, NY 13902 (WSKG Ch. 46 Binghamton)—10-w, lat. 42° 24' 09", long. 77° 39' 50".

Amsterdam, Fort Johnson, Rockton & South Amsterdam—W04AW, Enlarged City School District of City of Amsterdam, Amsterdam, NY (WMHT Ch. 17 Schenectady-Albany-Troy)—1-w, lat. 42° 56' 49", long. 74° 11' 49".

Andes—W83AL, WSKG Public Telecommunications Council, Box 3000, Binghamton, NY 13902 (WSKG Ch. 46 Binghamton)—100-w, lat. 42° 13' 16", long. 74° 44' 10".

Andover—W61AJ, Western New York Public Bcstg. Assn., 184 Barton St., Buffalo, NY 14213 (WNED-TV Ch. 17 Buffalo)—100-w, lat. 42° 08' 25", long. 77° 49' 25".

Andover Relay—See W59AH, Allentown.

Angelica & Belfast—W65AJ, Western New York Public Bcstg. Assn., Box 1263, Buffalo, NY (WXXI-TV Ch. 21 Rochester)—100-w, lat. 42° 19' 33", long. 78° 03' 08".

Arcade, Delevan & Yorkshire—W73AR, Western New York Public Bcstg. Assn., Box 1263, Buffalo, NY (WNED-TV Ch. 17 Buffalo)—100-w, lat. 42° 30' 18", long. 78° 25' 52".

Arkville, Fleischmanns & Margaretville—W69AI, WSKG Public Telecommunications Council, Box 3000, Binghamton, NY 13902 (WSKG Ch. 46 Binghamton)—100-w, lat. 42° 09' 22", long. 74° 36' 42".

★ **Athens, Catskill & Hudson**—W60AN, Viacom Bcstg. Inc., 15 N. Pearl St., Menands, NY (WNYT Ch. 13 Albany-Troy-Schenectady)—100-w, lat. 42° 12' 04", long. 73° 49' 04".

Avoca & Cohocton—W55AC, WSKG Public Telecommunications Council, Box 3000, Binghamton, NY 13902 (WSKG Ch. 46 Binghamton)—100-w, lat. 42° 27' 57", long. 77° 30' 02".

Bainbridge—See W63AO, Afton.

Belden—W62AX, WSKG Public Telecommunications Council, Box 3000, Binghamton, NY 13902 (WSKG Ch. 46 Binghamton)—10-w, lat. 42° 13' 30", long. 75° 42' 32".

Belfast—See W65AJ, Angelica.

Belmont & Friendship—W62AS, Western New York Public Bcstg. Assn., 184 Barton St., Buffalo, NY 14213 (WNED-TV Ch. 17 Buffalo)—100-w, lat. 42° 12' 35", long. 78° 03' 46".

Berkshire & Newark Valley—W65AN, WSKG Public Telecommunications Council, Box 3000, Binghamton, NY 13902 (WSKG Ch. 46 Binghamton)—10-w, lat. 42° 16' 29", long. 76° 11' 38".

Binghamton—W14AH, Trinity Bcstg. Network Inc., Box C-11949, Santa Ana, CA 92711 (KTBN-TV Ch. 40 Santa Ana-Los Angeles, CA via satellite)—642-w, lat. 42° 03' 22", long. 75° 56' 39".

Binghamton & Johnson City—W57AF, WSKG Public Telecommunications Council, Box 3000, Binghamton, NY 13902 (WSKG Ch. 46 Binghamton)—100-w, lat. 42° 07' 51", long. 75° 55' 51".

Bloomville & South Kortright—W81AH, WSKG Public Telecommunications Council, Box 3000, Binghamton, NY 13902 (WSKG Ch. 46 Binghamton)—100-w, lat. 42° 19' 15", long. 74° 44' 44".

Blue Mountain Lake—W08BR, Blue Mountain Lake Assn. Inc., Main St., Blue Mountain Lake, NY (WMHT Ch. 17 Schenectady-Albany-Troy)—1-w, lat. 43° 52' 21", long. 74° 26' 07".

Blue Mountain Lake—W10AV, Blue Mountain Lake Assn. Inc., Main St., Blue Mountain Lake, NY (WCDC Ch. 19 Adams, MA)—1-w, lat. 43° 52' 21", long. 74° 26' 07".

Blue Mountain Lake—W12BC, Blue Mountain Lake Assn. Inc., Main St., Blue Mountain Lake, NY (WTVH Ch. 5 Syracuse)—1-w, lat. 43° 52' 21", long. 74° 26' 07".

Bolivar & Richburg—W68AJ, Western New York Public Bcstg. Assn., 184 Barton St., Buffalo, NY 14213 (WNED-TV Ch. 17 Buffalo)—10-w, lat. 42° 04' 09", long. 78° 11' 04".

Bolivar Relay—See W59AH, Allentown.

Bronx & Upper Manhattan—W64AA, Fox Television Stations, 205 E. 67th St., New York, NY 10021 (WNYW Ch. 5 New York)—1000-w, lat. 40° 44' 54", long. 73° 59' 10".

Bronx & Upper Manhattan—W71AK, GTH-101 Inc., 1440 Broadway, New York, NY 10018 (WWOR-TV Ch. 9 New York, NY-Secaucus, NJ)—1000-w, lat. 40° 44' 54", long. 73° 59' 10".

Bronx & Upper Manhattan—W73AP, WPXI Inc., 220 E. 42nd Street, New York, NY 10017 (WPXI Ch. 11 New York)—1000-w, lat. 40° 44' 54", long. 73° 59' 10".

Brownsville—W54AY, Island Bcstg. Co., 603 Cantiague Rock Rd., Westbury, NY 11590 (W44AI Ch. 44 Plainview-Hicksville)—100-w, lat. 40° 40' 30", long. 73° 54' 50". Note: Licensed as LPTV.

Cameron—W57AD, WSKG Public Telecommunications Council, Box 3000, Binghamton, NY 13902 (WSKG Ch. 46 Binghamton)—10-w, lat. 42° 11' 19", long. 77° 24' 19".

Canaseraga—W57AC, WSKG Public Telecommunications Council, Box 3000, Binghamton, NY 13902 (WSKG Ch. 46 Binghamton)—1-w, lat. 42° 28' 44", long. 77° 45' 14".

Canisteo & Hornell—W66AD, WSKG Public Telecommunications Council, Box 3000, Binghamton, NY 13902 (WSKG Ch. 46 Binghamton)—100-w, lat. 42° 16' 02", long. 77° 37' 55".

Carle Place—See W38AM, Westbury.

Catskill—See W60AN, Athens.

Cattaraugus & Little Valley—W81AJ, Western New York Public Bcstg. Assn., Box 1263, Buffalo, NY (WNED-TV Ch. 17 Buffalo)—100-w, lat. 42° 16' 47", long. 78° 51' 20".

Cayuga & Union Springs—W69AN, Rev. Sonny Persad, 234 S. Street Rd., Auburn, NY (WCNY-TV Ch. 24 Syracuse)—10-w, lat. 42° 54' 09", long. 76° 42' 46".

Centralia—W46AB, BOCES of Chautauqua County, Box 250, Fredonia, NY (WNED-TV Ch. 17 Buffalo)—1000-w, lat. 42° 22' 09", long. 79° 23' 16".

Chambers—W56AK, WSKG Public Telecommunications Council, Box 3000, Binghamton, NY 13902 (WSKG Ch. 46 Binghamton)—1-w, lat. 42° 15' 08", long. 76° 58' 27".

Cherry Creek & Ellington—W62AE, Western New York Public Bcstg. Assn., Box 1263, Buffalo, NY (WNED-TV Ch. 17 Buffalo)—100-w, lat. 42° 14' 50", long. 79° 06' 48".

Cherry Valley—W83AT, WSKG Public Telecommunications Council, Box 3000, Binghamton, NY 13902 (WSKG Ch. 46 Binghamton)—100-w, lat. 42° 47' 43", long. 74° 47' 10".

Clymer—W62AD, Western New York Public Bcstg. Assn., Box 1263, Buffalo, NY (WNED-TV Ch. 17 Buffalo)—1-w, lat. 42° 02' 05", long. 79° 38' 20".

Cohocton—See W55AC, Avoca.

Cooperstown—W47AV, Roy H. Park Bcstg. of Utica-Rome Inc., Smith-Hill Rd., Utica, NY 13502 (WUTR Ch. 20 Utica-Rome)—1000-w, lat. 42° 40' 06", long. 75° 00' 52".

Cooperstown, Milford & Portlandville—W81AM, WSKG Public Telecommunications Council, Box 3000, Binghamton, NY 13902 (WSKG Ch. 46 Binghamton)—100-w, lat. 42° 33' 45", long. 74° 55' 49".

Translators—New York

- Corning**—W68AD, WSKG Public Telecommunications Council, Box 3000, Binghamton, NY 13902 (WSKG Ch. 46 Binghamton)—100-w, lat. 42° 08' 33", long. 77° 04' 42".
- Crown Point**—See W60AO, Port Henry.
- Cuba**—W60AJ, Western New York Public Bcstg. Assn., Box 1263, Buffalo, NY (WXXI-TV Ch. 21 Rochester)—100-w, lat. 42° 10' 48", long. 78° 16' 17".
- Davenport Center**—See W04AZ, Davenport.
- Davenport, Davenport Center & South Worcester**—W04AZ, WSKG Public Telecommunications Council, Box 3000, Binghamton, NY 13902 (WSKG Ch. 46 Binghamton)—3-w, lat. 42° 29' 04", long. 74° 50' 57".
- Delevan**—See W73AR, Arcade.
- ★ **Delhi**—W56AY, BOCES, Sole Supervisory District of Delaware, Chenango, Madison & Otsego Counties, RD 3, E. River Rd., Norwich, NY (WSKG Ch. 46 Binghamton)—10-w, lat. 42° 14' 12", long. 74° 55' 30".
- Delhi**—W67AD, WSKG Public Telecommunications Council, Box 3000, Binghamton, NY 13902 (WSKG Ch. 46 Binghamton)—100-w, lat. 42° 17' 21", long. 74° 55' 20".
- ★ **Dolgeville, Herkimer & Little Falls**—W63AN, Viacom Bcstg. Inc., 15 N. Pearl St., Menands, NY (WNYT Ch. 13 Albany-Troy-Schenectady)—100-w, lat. 43° 02' 57", long. 75° 49' 43".
- ★ **Downsville**—W62AZ, BOCES, Sole Supervisory District of Delaware, Chenango, Madison & Otsego Counties, RD 3, E. River Rd., Norwich, NY (WSKG Ch. 46 Binghamton)—1-w, lat. 42° 07' 12", long. 75° 00' 49".
- ★ **Dryden**—W65AE, BOCES of Tompkins-Seneca-Tioga Counties, 555 S. Warren Rd., Ithaca, NY (WCNY-TV Ch. 24 Syracuse)—100-w, lat. 42° 28' 14", long. 76° 20' 03".
- Dundee**—W56BE, Village of Dundee, 10 Union St., Dundee, NY (WCNY-TV Ch. 24 Syracuse)—10-w, lat. 42° 30' 56", long. 76° 59' 28".
- Earlsville, Sherbourne & Smyrna**—W56BD, BOCES, Sole Supervisory District of Delaware, Chenango, Madison & Otsego Counties, RD 3, E. River Rd., Norwich, NY (WSKG Ch. 46 Binghamton)—100-w, lat. 42° 40' 54", long. 75° 32' 53".
- East Binghamton**—W63AG, WSKG Public Telecommunications Council, Box 3000, Binghamton, NY 13902 (WSKG Ch. 46 Binghamton)—10-w, lat. 42° 06' 43", long. 75° 52' 06".
- East Corning**—W56AJ, WSKG Public Telecommunications Council, Box 3000, Binghamton, NY 13902 (WSKG Ch. 46 Binghamton)—10-w, lat. 42° 07' 05", long. 76° 57' 18".
- East Meadow**—See W38AM, Westbury.
- East Springfield, Springfield & Springfield Center**—W67AA, WSKG Public Telecommunications Council, Box 3000, Binghamton, NY 13902 (WSKG Ch. 46 Binghamton)—100-w, lat. 42° 49' 10", long. 74° 50' 42".
- East Worcester, Schenevus & Worcester**—W79AY, WSKG Public Telecommunications Council, Box 3000, Binghamton, NY 13902 (WSKG Ch. 46 Binghamton)—100-w, lat. 42° 34' 46", long. 74° 44' 11".
- Edmeston & West Burlington**—W75AQ, WSKG Public Telecommunications Council, Box 3000, Binghamton, NY 13902 (WSKG Ch. 46 Binghamton)—100-w, lat. 42° 41' 25", long. 75° 11' 29".
- Ellicottville**—W81AK, Western New York Public Bcstg. Assn., Box 1263, Buffalo, NY (WNED-TV Ch. 17 Buffalo)—100-w, lat. 42° 16' 32", long. 78° 39' 38".
- Ellington**—See W62AE, Cherry Creek.
- Elmira**—W30AA, WSKG Public Telecommunications Council, Box 3000, Binghamton, NY 13902 (WSKG Ch. 46 Binghamton)—1000-w, lat. 42° 06' 20", long. 76° 52' 17".
- Elmira**—W58AE, WSKG Public Telecommunications Council, Box 3000, Binghamton, NY 13902 (WSKG Ch. 46 Binghamton)—100-w, lat. 42° 07' 36", long. 76° 47' 36".
- Endicott & Vestal**—W67AM, WSKG Public Telecommunications Council, Box 3000, Binghamton, NY 13902 (WSKG Ch. 46 Binghamton)—100-w, lat. 42° 04' 16", long. 76° 03' 57".
- Fabius**—W60BC, Michael J. Devine, 2112 Pompey Center Rd., Fabius, NY 13063 (KTBN-TV Ch. 40 Santa Ana-Los Angeles, CA via satellite)—100-w, lat. 43° 50' 30", long. 75° 54' 48".
- Fillmore**—W62AQ, Western New York Public Bcstg. Assn., Box 1263, Buffalo, NY (WXXI-TV Ch. 21 Rochester)—10-w, lat. 42° 28' 33", long. 78° 02' 09".
- Findley Lake**—W60AC, Western New York Public Bcstg. Assn., 184 Barton St., Buffalo, NY 14213 (WNED-TV Ch. 17 Buffalo)—10-w, lat. 42° 05' 46", long. 79° 44' 15".
- Fleischmanns**—See W69AI, Arkville.
- Fleischmanns & Margaretville**—W07AT, BOCES, 2nd Supervisory District, Greene, Delaware, Schoharie & Otsego Counties, Rexmere Park, Stamford, NY (WMHT Ch. 17 Schenectady-Albany-Troy; WNET Ch. 13 New York, NY-Newark, NJ; WCNY-TV Ch. 24 Syracuse)—1-w, lat. 42° 09' 22", long. 74° 36' 42".
- Forestville**—W62AF, BOCES of Chautauqua County, Box 250, Fredonia, NY (WNED-TV Ch. 17 Buffalo)—10-w, lat. 42° 28' 11", long. 79° 11' 32".
- Fort Johnson**—See W04AW, Amsterdam.
- ★ **Franklin**—W56BA, BOCES, Sole Supervisory District of Delaware, Chenango, Madison & Otsego Counties, RD 3, E. River Rd., Norwich, NY (WSKG Ch. 46 Binghamton)—10-w, lat. 42° 18' 44", long. 75° 11' 04".
- Franklinville & Machias**—W81AI, Western New York Public Bcstg. Assn., Box 1263, Buffalo, NY (WNED-TV Ch. 17 Buffalo)—100-w, lat. 42° 21' 27", long. 78° 25' 55".
- Friendship**—See W62AS, Belmont.
- Genoa**—W56AP, Rev. Sonny Persad, 234 S. Street Rd., Auburn, NY (WCNY-TV Ch. 24 Syracuse)—10-w, lat. 42° 40' 13", long. 76° 33' 04".
- ★ **Georgetown & South Otselic**—W58AL, BOCES, Sole Supervisory District of Delaware, Chenango, Madison & Otsego Counties, RD 3, E. River Rd., Norwich, NY (WSKG Ch. 46 Binghamton)—10-w, lat. 42° 40' 04", long. 75° 44' 01".
- ★ **Gilbertville & Mount Upton**—W56AX, BOCES, Sole Supervisory District of Delaware, Chenango, Madison & Otsego Counties, RD 3, E. River Rd., Norwich, NY (WSKG Ch. 46 Binghamton)—10-w, lat. 42° 23' 31", long. 75° 21' 53".
- Gilboa, Grand Gorge, Prattsville & Roxbury**—W04AS, WSKG Public Telecommunications Council, Box 3000, Binghamton, NY 13902 (WSKG Ch. 46 Binghamton)—3-w, lat. 42° 21' 28", long. 74° 32' 21".
- Glens Falls (vicinity of)**—W04BD, Mohawk-Hudson Council on Educational TV Inc., Box 17, Schenectady, NY 12301-0017 (WMHT Ch. 17 Schenectady-Albany-Troy)—10-w, lat. 43° 18' 17", long. 73° 45' 07".
- Gloversville & Johnstown**—W07AV, Viacom Bcstg. Inc., Box 4035, Albany, NY 12204 (WNYT Ch. 13 Albany-Troy-Schenectady)—1-w, lat. 43° 02' 29", long. 74° 22' 01".
- Grand Gorge**—See W04AS, Gilboa.
- Great Valley Twp.**—W72AQ, Western New York Public Bcstg. Assn., Box 1263, Buffalo, NY (WNED-TV Ch. 17 Buffalo)—100-w, lat. 42° 15' 03", long. 78° 42' 54".
- Greenwood**—W55AD, WSKG Public Telecommunications Council, Box 3000, Binghamton, NY 13902 (WSKG Ch. 46 Binghamton)—1-w, lat. 42° 08' 36", long. 77° 39' 10".
- ★ **Guilford**—W59AO, BOCES, Sole Supervisory District of Delaware, Chenango, Madison & Otsego Counties, RD 3, E. River Rd., Norwich, NY (WSKG Ch. 46 Binghamton)—1-w, lat. 42° 23' 55", long. 75° 29' 49".
- Hammondsport**—W56AI, WSKG Public Telecommunications Council, Box 3000, Binghamton, NY 13902 (WSKG Ch. 46 Binghamton)—10-w, lat. 42° 22' 56", long. 77° 14' 33".
- Harpurville**—W66AQ, WSKG Public Telecommunications Council, Box 3000, Binghamton, NY 13902 (WSKG Ch. 46 Binghamton)—1-w, lat. 42° 10' 39", long. 75° 36' 37".
- Hawleyton**—W66AE, WSKG Public Telecommunications Council, Box 3000, Binghamton, NY 13902 (WSKG Ch. 46 Binghamton)—10-w, lat. 42° 00' 38", long. 75° 54' 38".
- Hempstead**—See W38AM, Westbury.
- Herkimer**—W04AE, Young Bcstg. of Albany Inc., Three E. 54th St., New York, NY 10022 (WTEN Ch. 10 Albany)—1-w, lat. 43° 03' 23", long. 74° 55' 22".
- Herkimer**—See W63AN, Dolgeville.
- Hicksville**—See W38AM, Westbury.
- Hicksville**—See W44AI, Plainville.
- Hoosick Falls**—See W04AT, Hoosick.
- Hoosick, Hoosick Falls, North Hoosick & North Hoosick Falls**—W04AT, Hoosick Falls Central School District 1, Hoosick Falls, NY (WMHT Ch. 17 Schenectady-Albany-Troy)—1-w, lat. 42° 54' 17", long. 73° 20' 26".
- Hornell**—W06AR, WENY Inc., Box 208, Elmira, NY 14902 (WENY-TV Ch. 36 Elmira)—1-w, lat. 42° 17' 32", long. 77° 40' 27".
- Hornell**—See W66AD, Canisteo.
- Houghton & Rushford**—W56AV, Western New York Public Bcstg. Assn., Box 1263, Buffalo, NY (WXXI-TV Ch. 21 Rochester)—10-w, lat. 42° 22' 39", long. 78° 10' 45".
- Hudson**—See W60AN, Athens.
- Hunter, Lexington, South Jewett & Tannersville**—W12AZ, WSKG Public Telecommunications Council, Box 3000, Binghamton, NY 13902 (WSKG Ch. 46 Binghamton)—3-w, lat. 42° 11' 57", long. 74° 13' 46".
- ★ **Ithaca**—W07BJ, WENY Inc., Box 208, Elmira, NY 14902 (WENY-TV Ch. 36 Elmira)—10-w, lat. 42° 35' 09", long. 76° 34' 15".
- Ithaca**—W65CF, WSKG Public Telecommunications Council, Box 3000, Binghamton, NY 13902 (WSKG Ch. 46 Binghamton)—100-w, lat. 42° 34' 55", long. 76° 33' 22".
- Jamestown**—W46BA, BOCES of Chautauqua County, Box 250, Fredonia, NY (WNED-TV Ch. 17 Buffalo)—100-w, lat. 42° 05' 06", long. 79° 17' 23".
- Jefferson**—W76AF, WSKG Public Telecommunications Council, Box 3000, Binghamton, NY 13902 (WSKG Ch. 46 Binghamton)—100-w, lat. 42° 27' 30", long. 74° 37' 11".
- Johnson City**—See W57AF, Binghamton.
- Johnstown**—See W07AV, Gloversville.
- Kattelville**—W65AK, WSKG Public Telecommunications Council, Box 3000, Binghamton, NY 13902 (WSKG Ch. 46 Binghamton)—10-w, lat. 42° 10' 41", long. 75° 48' 04".
- Kennedy**—W56AD, Western New York Public Bcstg. Assn., 184 Barton St., Buffalo, NY 14213 (WNED-TV Ch. 17 Buffalo)—1-w, lat. 42° 09' 04", long. 79° 04' 45".
- Kingston**—W36AF, Viacom Bcstg. Inc., Box 4035, Albany, NY 12204 (WNYT Ch. 13 Albany-Troy-Schenectady)—100-w, lat. 41° 57' 12", long. 74° 03' 34".
- Lake Placid**—W55AI, Citadel Communications Co. Ltd., 100 Market Square, Burlington, VT 05401 (WVNY Ch. 22 Burlington, VT-Plattsburgh, NY) VT)—10-w, lat. 44° 17' 08", long. 73° 59' 13".
- Lake Pleasant**—See W04BK, Speculator.
- Laurens & Mount Vision**—W83AU, WSKG Public Telecommunications Council, Box 3000, Binghamton, NY 13902 (WSKG Ch. 46 Binghamton)—100-w, lat. 42° 32' 03", long. 75° 04' 08".

Lexington—See W12AZ, Hunter.

Limestone—W82AP, Western New York Public Bcstg. Assn., Box 1263, Buffalo, NY (WNED-TV Ch. 17 Buffalo)—100-w, lat. 42° 10' 07", long. 78° 40' 20".

Lindley—See W62AK, Presho.

Little Falls—See W63AN, Dolgeville.

Little Valley—See W81AJ, Cattaraugus.

Long Lake—W09SE, Town of Long Lake, Star Rte., Warrensburg, NY (WVNY Ch. 22 Burlington, VT-Plattsburgh, NY)—1-w, lat. 43° 55' 38", long. 73° 25' 22".

Long Lake—W13AZ, Town of Long Lake, Star Rte., Warrensburg, NY, 1-w, lat. 43° 57' 40", long. 74° 25' 20".

Lowville—W64AG, Roy H. Park Bcstg. of Utica-Rome Inc., Box 20, Utica, NY 13503 (WUTR Ch. 20 Utica-Rome)—100-w, lat. 43° 38' 49", long. 75° 29' 00".

Lyon Mountain & Standish—W66AJ, Citadel Communications Co. Ltd., 100 Market Square, Burlington, VT 05401 (WVNY Ch. 22 Burlington, VT-Plattsburgh, NY)—10-w, lat. 44° 41' 43", long. 73° 53' 00".

Machias—See W81AI, Franklinville.

Maine & Union Center—W62AL, WSKG Public Telecommunications Council, Box 3000, Binghamton, NY 13902 (WSKG Ch. 46 Binghamton)—10-w, lat. 42° 11' 13", long. 76° 04' 01".

Malone—W60AF, Citadel Communications Co. Ltd., 100 Market Square, Burlington, VT 05401 (WVNY Ch. 22 Burlington, VT-Plattsburgh, NY)—100-w, lat. 44° 49' 46", long. 74° 22' 31".

Margaretville—See W07AT, Fleischmanns.

Margaretville—See W69AI, Arkville.

Middleburg & Schoharie—W04AJ, Mohawk-Hudson Council on Educational TV Inc., Box 17, Schenectady, NY 12301-0017 (WMHT Ch. 17 Schenectady-Albany-Troy)—1-w, lat. 42° 40' 38", long. 74° 19' 40".

Middleburg & Schoharie—W07AN, Young Bcstg. of Albany Inc., Three E. 54th St., New York, NY 10022 (WTEN Ch. 10 Albany)—1-w, lat. 42° 38' 27", long. 74° 20' 43".

Milford—See W81AM, Cooperstown.

Mineola—See W38AM, Westbury.

Montour Falls—W69AH, WSKG Public Telecommunications Council, Box 3000, Binghamton, NY 13902 (WSKG Ch. 46 Binghamton)—10-w, lat. 42° 18' 33", long. 76° 49' 20".

Morris & Relay Laurens Site—W04BG, WSKG Public Telecommunications Council, Box 3000, Binghamton, NY 13902 (WSKG Ch. 46 Binghamton)—10-w, lat. 42° 31' 34", long. 75° 12' 50".

Mount Upton—See W56AX, Gilbertsville.

Mount Vision—See W83AU, Laurens.

Nedrow & Onondaga Indian Reservation—W62AN, The Public Bcstg. Council of Central New York Inc., Dld Liverpool

Rd., Liverpool, NY 13088 (WCNY-TV Ch. 24 Syracuse)—1000-w, lat. 42° 56' 40", long. 76° 07' 08".

Nedrow, Onondaga City & Syracuse—W07BA, WIXT-TV Inc., Box 699, 5904 Bridge St., East Syracuse, NY 13057 (WIXT Ch. 9 Syracuse)—1-w, lat. 43° 00' 32", long. 76° 09' 46".

★ **New Berlin & South New Berlin**—W67AS, BOCES, Sole Supervisory District of Delaware, Chenango, Madison & Otsego Counties, RD 3, E. River Rd., Norwich, NY (WSKG Ch. 46 Binghamton)—10-w, lat. 42° 35' 25", long. 75° 17' 50".

New York—W53AA, Accord Communications Inc., Suite 301, 1601 Bayshore Hwy., Burlingame, CA 94010 (WCBS-TV Ch. 2 New York)—1000-w, lat. 40° 44' 54", long. 73° 59' 10".

New York—W57AB, NBC Subsidiary Inc. 1, 30 Rockefeller Plaza, New York, NY 10020 (WNBC-TV Ch. 4 New York)—1000-w, lat. 40° 44' 54", long. 73° 59' 10".

Newark Valley—See W65AN, Berkshire.

North Creek & Sodom—W07BH, Town of Johnsburg, Star Rte., Warrensburg, NY (WMHT Ch. 17 Schenectady-Albany-Troy)—1-w, lat. 43° 39' 14", long. 74° 00' 57".

North Creek & Sodom—W09AZ, Town of Johnsburg, Star Rte., Warrensburg, NY (WCOC Ch. 19 Adams, MA)—1-w, lat. 43° 39' 14", long. 74° 00' 57".

North Creek & Sodom—W11AW, Town of Johnsburg, Star Rte., Warrensburg, NY (WKTU Ch. 2 Utica)—1-w, lat. 43° 39' 14", long. 74° 00' 57".

North Hoosick—See W04AT, Hoosick.

North Hoosick Falls—See W04AT, Hoosick.

★ **Norwich & Oxford**—W66AP, BOCES, Sole Supervisory District of Delaware, Chenango, Madison & Otsego Counties, RD 3, E. River Rd., Norwich, NY (WSKG Ch. 46 Binghamton)—100-w, lat. 42° 29' 24", long. 75° 30' 53".

Ogdensburg—W68AE, Roy H. Park Bcstg. of Utica-Rome Inc., Box 20, Utica, NY 13503 (WUTR Ch. 20 Utica-Rome)—100-w, lat. 44° 34' 43", long. 75° 30' 51".

Oneonta—W63AE, Roy H. Park Bcstg. of Utica-Rome Inc., Box 20, Utica, NY 13503 (WUTR Ch. 20 Utica-Rome)—100-w, lat. 42° 25' 33", long. 75° 02' 47".

Onondaga City—See W07BA, Nedrow.

Onondaga Indian Reservation—See W62AN, Nedrow.

★ **Otsego & Wellsbridge**—W62AW, BOCES, Sole Supervisory District of Delaware, Chenango, Madison & Otsego Counties, RD 3, E. River Rd., Norwich, NY (WSKG Ch. 46 Binghamton)—10-w, lat. 42° 21' 19", long. 75° 13' 26".

Owego—W62AV, WSKG Public Telecommunications Council, Box 3000, Binghamton, NY 13902 (WSKG Ch. 46 Binghamton)—100-w, lat. 42° 06' 16", long. 76° 16' 26".

Oxford—See W66AP, Norwich.

Pine City—W66AF, WSKG Public Telecommunications Council, Box 3000, Binghamton, NY 13902 (WSKG Ch. 46 Binghamton)—10-w, lat. 42° 00' 34", long. 76° 54' 43".

Piseco—See W04BK, Speculator.

Plainview & Hicksville—W44AI, Island Bcstg. Co., 603 Cantiague Rock Rd., Westbury, NY 11590 (WVIA-TV Ch. 44 Scranton, Wilkes-Barre & Hazleton, PA)—1000-w, lat. 40° 44' 45", long. 73° 37' 29".

★ **Port Henry & Crown Point**—W60AO, Northeast New York Public, Telecommunications Council, Plattsburgh, NY 12901 (WCVE-TV Ch. 57 Plattsburgh)—100-w, lat. 44° 05' 18", long. 73° 18' 25".

Portlandville—See W81AM, Cooperstown.

Portville—W82AD, BOCES of Allegany County, 6 South St., Belmont, NY (WNED-TV Ch. 17 Buffalo)—100-w, lat. 42° 10' 48", long. 78° 16' 17".

Poughkeepsie—W42AE, Dutchess Community College, Pendell Rd., Poughkeepsie, NY (WMHT Ch. 17 Schenectady-Albany-Troy)—100-w, lat. 41° 43' 10", long. 73° 59' 45".

Prattsburg—W57AE, WSKG Public Telecommunications Council, Box 3000, Binghamton, NY 13902 (WSKG Ch. 46 Binghamton)—1-w, lat. 42° 33' 44", long. 77° 16' 58".

Prattsville—See W04AS, Gilboa.

Presho & Lindley—W62AK, WSKG Public Telecommunications Council, Box 3000, Binghamton, NY 13902 (WSKG Ch. 46 Binghamton)—1-w, lat. 42° 06' 36", long. 77° 09' 02".

Relay Laurens Site—See W04BG, Morris.

Richburg—See W68AJ, Bolivar.

Ripley—W58AN, BOCES of Chautauqua County, Box 250, Fredonia, NY (WNED-TV Ch. 17 Buffalo)—10-w, lat. 42° 16' 05", long. 79° 42' 39".

★ **Rochester**—W59BV, Inspiration TV of Southern Oregon, Box 6293, Bend, OR 97702 (KTBN-TV Ch. 40 Santa Ana-Los Angeles, CA via satellite)—1000-w, lat. 43° 08' 07", long. 77° 35' 02".

Rockton—See W04AW, Amsterdam.

Roxbury—See W04AS, Gilboa.

Rushford—See W56AV, Houghton.

Salt Springville—W04BE, WSKG Public Telecommunications Council, Box 3000, Binghamton, NY 13902 (WSKG Ch. 46 Binghamton)—1-w, lat. 42° 52' 05", long. 74° 45' 32".

Savona—W60AD, WSKG Public Telecommunications Council, Box 3000, Binghamton, NY 13902 (WSKG Ch. 46 Binghamton)—100-w, lat. 42° 18' 28", long. 77° 13' 18".

Schenevus—See W79AY, East Worcester.

Schoharie—See W04AJ, Middleburg.

Schoharie—See W07AN, Middleburg.

Schroon Lake—W07BI, Town of Schroon, Star Rte., Warrensburg, NY (WETK Ch. 33 Burlington, VT)—1-w, lat. 43° 51' 56", long. 73° 43' 21".

Schroon Lake—W09BB, Town of Schroon, Star Rte., Warrensburg, NY (WVNY Ch. 22 Burlington, VT-Plattsburgh, NY)—1-w, lat. 43° 51' 56", long. 73° 43' 21".

Scio & Wellsville—W56AU, Western New York Public Bcstg. Assn., Box 1263, Buffalo, NY (WXXI-TV Ch. 21 Rochester)—10-w, lat. 42° 06' 11", long. 77° 57' 23".

Sherbourne—See W56BD, Earlsville.

Sherman—W64AF, Western New York Public Bcstg. Assn., Box 1263, Buffalo, NY (WNED-TV Ch. 17 Buffalo)—100-w, lat. 42° 10' 15", long. 79° 35' 31".

Silver Creek—W56AF, BOCES of Chautauqua County, Box 250, Fredonia, NY (WNED-TV Ch. 17 Buffalo)—100-w, lat. 42° 32' 29", long. 79° 10' 02".

Sinclairville—W62AG, Western New York Public Bcstg. Assn., 184 Barton St., Buffalo, NY 14213 (WNED-TV Ch. 17 Buffalo)—10-w, lat. 42° 13' 05", long. 79° 17' 55".

Smyrna—See W56BD, Earlsville.

Sodom—See W07BH, North Creek.

Sodom—See W09AZ, North Creek.

Sodom—See W11AW, North Creek.

South Amsterdam—See W04AW, Amsterdam.

South Jewett—See W12AZ, Hunter.

South Kortright—See W81AH, Bloomville.

South New Berlin—See W67AS, New Berlin.

South Otselic—See W58AL, Georgetown.

South Worcester—See W04AZ, Davenport.

Southampton—W23AA, Chamel America LPTV Holdings Inc., Suite 804, 24 W. 57th St., New York, NY 10019 (KTBN-TV Ch. 40 Santa Ana-Los Angeles, CA via satellite)—1000-w, lat. 40° 48' 25", long. 72° 35' 42".

Southampton—W79AD, Village of Southampton, 22 Main St., Southampton, NY (WVIT Ch. 30 New Britain-Hartford, CT)—1-w, lat. 40° 55' 15", long. 72° 23' 50".

Speculator, Lake Pleasant & Piseco—W04BK, Page Hill Community Telecasters Inc., Star Rte., Lake Pleasant, NY (WMHT Ch. 17 Schenectady-Albany-Troy)—1-w, lat. 43° 30' 50", long. 74° 22' 25".

Spencer—W59AF, WSKG Public Telecommunications Council, Box 3000, Binghamton, NY 13902 (WSKG Ch. 46 Binghamton)—10-w, lat. 42° 11' 56", long. 76° 30' 00".

Springfield—See W67AA, East Springfield.

Translators—New York

Springfield Center—See W67AA, East Springfield.

Springville & West Valley—W80AK, Western New York Public Bcstg. Assn., Box 1263, Buffalo, NY (WNET-TV Ch. 17 Buffalo)—100-w, lat. 42° 24' 50", long. 78° 37' 47".

Sprout Brook (Montgomery County)—W07BF, WSKG Public Telecommunications Council, Box 3000, Binghamton, NY 13902 (WSKG Ch. 46 Binghamton)—1-w, lat. 42° 49' 38", long. 74° 40' 23".

Stamford—W69BP, WSKG Public Telecommunications Council, Box 3000, Binghamton, NY 13902 (WSKG Ch. 46 Binghamton)—1000-w, lat. 42° 23' 58", long. 74° 35' 27".

Standish—See W66AJ, Lyon Mountain.

Syracuse—See W07BA, Nedrow.

Syracuse—W14AE, Channel America LPTV Holdings Inc., Suite 804, 24 W. 57th St., New York, NY 10019 (KUSK Ch. 7 Prescott-Phoenix, AZ via satellite)—100-w, lat. 43° 00' 25", long. 76° 05' 38".

Syracuse—W18AL, Syracuse TV Corp., Box 95, Syracuse, NY 13250.—1000-w, lat. 43° 00' 25", long. 76° 05' 38". Note: Operating as LPTV.

Syracuse (DeWitt section)—W07BD, WIXT-TV Inc., Box 699, 5904 Bridge St., East Syracuse, NY 13057 (WIXT Ch. 9 Syracuse)—1-w, lat. 43° 02' 41", long. 76° 05' 54".

Tannersville—See W12AZ, Hunter.

Ticonderoga—W67AW, Northeast New York Public Telecommunications Council, Plattsburgh, NY 12901 (WCFE-TV Ch. 57 Plattsburgh)—10-w, lat. 43° 51' 30", long. 73° 25' 40".

Tioga Center—W64AP, WSKG Public Telecommunications Council, Box 3000, Binghamton, NY 13902 (WSKG Ch. 46 Binghamton)—10-w, lat. 42° 03' 23", long. 76° 21' 01".

Troupsburg—W69AF, WSKG Public Telecommunications Council, Box 3000, Binghamton, NY 13902 (WSKG Ch. 46 Binghamton)—1-w, lat. 42° 06' 05", long. 77° 34' 33".

★ **Tupper Lake**—W25AT, Northeast New York Telecommunications Council, Plattsburgh, NY 12901 (WCFE-TV Ch. 57 Plattsburgh)—10-w, lat. 44° 09' 34", long. 74° 28' 31".

★ **Unadilla**—W59AM, BOCES, Sole Supervisory District of Delaware, Chenango, Madison & Otsego Counties, RD 3, E. River Rd., Norwich, NY (WSKG Ch. 46 Binghamton)—1-w, lat. 42° 20' 30", long. 75° 18' 24".

★ **Unadilla Center**—W42AD, BOCES, Sole Supervisory District of Delaware, Chenango, Madison & Otsego Counties, RD 3, E. River Rd., Norwich, NY (WSKG Ch. 46 Binghamton)—1000-w, lat. 42° 13' 33", long. 75° 18' 03".

Union Center—See W62AL, Maine.

Union Springs—See W69AN, Cayuga.

Upper Manhattan—See W64AA, Bronx.

Upper Manhattan—See W73AP, Bronx.

Utica—W59AU, The Public Bcstg. Council of Central New York Inc., Old Liverpool Rd., Liverpool, NY 13088 (WCNY-TV Ch. 24 Syracuse)—1000-w, lat. 43° 08' 38", long. 75° 10' 40".

Van Etten—W56AR, WSKG Public Telecommunications Council, Box 3000, Binghamton, NY 13902 (WSKG Ch. 46 Binghamton)—10-w, lat. 42° 12' 29", long. 76° 37' 11".

Vestal—See W67AM, Endicott.

Village of Manlius—W56BI, Michael J. Devine, 2112 Pompey Center Rd., Fabius, NY 13063 (KBN-TV Ch. 40 Santa Ana-Los Angeles, CA via satellite)—100-w, lat. 43° 01' 25", long. 75° 22' 12".

★ **Walton**—W67AU, BOCES, Sole Supervisory District of Delaware, Chenango, Madison & Otsego Counties, RD 3, E. River Rd., Norwich, NY (WSKG Ch. 46 Binghamton)—10-w, lat. 42° 08' 52", long. 75° 07' 38".

Watertown—W50AA, Roy H. Park Bcstg. of Utica-Rome Inc., Box 20, Utica, NY 13503 (WUTR Ch. 20 Utica-Rome)—1000-w, lat. 43° 51' 45", long. 75° 43' 40".

Waverly—W62AJ, WSKG Public Telecommunications Council, Box 3000, Binghamton, NY 13902 (WSKG Ch. 46 Binghamton)—100-w, lat. 41° 57' 38", long. 76° 32' 56".

Wellsbridge—See W62AW, Otsego.

Wellsville—See W56AU, Scio.

West Burlington—See W75AQ, Edmeston.

West Valley—See W80AK, Springville.

Westbury, Carle Place, Mineola, Hempstead, East Meadow & Hicksville—W38AM, Bogner Bcst. Equipment Corp., 401 Railroad Ave., Westbury, NY 11590 (WVIA-TV Ch. 44 Scranton, Wilkes-Barre & Hazleton, PA)—100-w, lat. 40° 44' 45", long. 73° 37' 29".

★ **Westport**—W67AY, Northeast New York Public Telecommunications Council, Plattsburgh, NY 12901 (WCFE-TV Ch. 57 Plattsburgh)—10-w, lat. 44° 11' 43", long. 73° 25' 34".

Whitesville—W64AJ, Western New York Public Bcstg. Assn., 184 Barton St., Buffalo, NY 14213 (WNET-TV Ch. 17 Buffalo)—10-w, lat. 42° 01' 41", long. 77° 46' 20".

Whitney Point—W66AG, WSKG Public Telecommunications Council, Box 3000, Binghamton, NY 13902 (WSKG Ch. 46 Binghamton)—10-w, lat. 42° 19' 17", long. 75° 57' 52".

Willsboro—W67AR, Northeast New York Public Telecommunications Council, Plattsburgh, NY 12901 (WCFE-TV Ch. 57 Plattsburgh)—100-w, lat. 44° 24' 13", long. 74° 26' 03".

Woodhull—W56AH, WSKG Public Telecommunications Council, Box 3000, Binghamton, NY 13902 (WSKG Ch. 46 Binghamton)—10-w, lat. 42° 03' 35", long. 77° 22' 06".

Worcester—See W79AY, East Worcester.

Yorkshire—See W73AR, Arcade.

NORTH CAROLINA

Addie, Sylva, Cullowhee & Dillsboro—W05AE, WLOS Inc., Box 2150, Asheville, NC 28802 (WLOS Ch. 13 Greenville-Spartanburg, SC & Asheville, NC)—10-w, lat. 35° 24' 49", long. 83° 13' 31".

Alarka—See W08AN, Bryson City.

Alarka—See W67AV, Bryson City.

Alarka, Bryson City & Ela—W05AR, Pulitzer Bcstg. Co., Box TV 4, Greenville, SC 29602 (WYFF-TV Ch. 4 Greenville-Spartanburg, SC & Asheville, NC)—10-w, lat. 35° 22' 53", long. 83° 24' 52".

Alarka-Almond-Lauada, Bryson City, Greens Creek-Savannah-Gay & Whittier-Birdtown—W11AN, Spartan Radiocasting Co., Box 1717, Spartanburg, SC 29304 (WSPA-TV Ch. 7 Greenville-Spartanburg, SC & Asheville, NC)—10-w, lat. 35° 22' 53", long. 83° 24' 52".

Almond—See W08AN, Bryson City.

Almond—See W11AN, Alarka.

Almond—See W67AV, Bryson City.

Andrews—W05AT, Multimedia WBIR Inc., Box 2760, Greenville, SC 29602 (WBIR-TV Ch. 10 Knoxville, TN)—1-w, lat. 35° 15' 26", long. 83° 47' 43".

Andrews & Robbinsville—W08BH, Pulitzer Bcstg. Co., Box TV 4, Greenville, SC 29602 (WYFF-TV Ch. 4 Greenville-Spartanburg, SC & Asheville, NC)—1-w, lat. 35° 15' 26", long. 83° 47' 43".

Andrews, Marble, Robbinsville & Topton—W11AQ, WLOS Inc., Box 2150, Asheville, NC 28802 (WLOS Ch. 13 Greenville-Spartanburg, SC & Asheville, NC)—10-w, lat. 35° 15' 27", long. 83° 47' 48".

Andrews, Murphy & Robbinsville—W59AD, U. of North Carolina, Box 3508, 910 Raleigh Rd., Chapel Hill, NC 27514 (WUNE-TV Ch. 17 Linville)—1000-w, lat. 35° 15' 26", long. 83° 47' 43".

Asheville—W09AY, Spartan Radiocasting Co., Box 1717, Spartanburg, SC 29304 (WSPA-TV Ch. 7 Greenville-Spartanburg, SC & Asheville, NC)—1-w, lat. 35° 37' 29", long. 82° 32' 03".

Bakersville—W42AX, U. of North Carolina, Box 3508, 910 Raleigh Rd., Chapel Hill, NC 27514 (WUNE-TV Ch. 17 Linville)—100-w, lat. 36° 02' 01", long. 82° 12' 08".

Bat Cave, Chimney Rock, Gerton & Lake Lure—W06AQ, WLOS Inc., Box 2150, Asheville, NC 28802 (WLOS Ch. 13 Greenville-Spartanburg, SC & Asheville, NC)—1-w, lat. 35° 25' 50", long. 82° 15' 18".

Bat Cave, Chimney Rock, Gerton & Lake Lure—W11AX, Pulitzer Bcstg. Co., Box TV 4, Greenville, SC 29602 (WYFF-TV Ch. 4 Greenville-Spartanburg, SC & Asheville, NC)—1-w, lat. 35° 25' 50", long. 82° 15' 18".

Bat Cave, Gerton, Chimney Rock & Lake Lure—W05AU, U. of North Carolina,

Box 3508, 910 Raleigh Rd., Chapel Hill, NC 27514 (WUNF-TV Ch. 33 Asheville)—1-w, lat. 35° 25' 50", long. 82° 15' 18".

Beaver Dam Creek Valley, Elk Mountain & Woodfin—W08BP, Spartan Radiocasting Co., Box 1717, Spartanburg, SC 29304 (WSPA-TV Ch. 7 Greenville-Spartanburg, SC & Asheville, NC)—1-w, lat. 35° 38' 42", long. 82° 34' 12".

Big Cove & Cherokee—W10AL, Pulitzer Bcstg. Co., Box TV 4, Greenville, SC 29602 (WYFF-TV Ch. 4 Greenville-Spartanburg, SC & Asheville, NC)—1-w, lat. 35° 29' 15", long. 83° 20' 02".

Birdtown—See W11AN, Alarka.

Black Mountain—W12AQ, WLOS Inc., Box 2150, Asheville, NC 28802 (WLOS Ch. 13 Greenville-Spartanburg, SC & Asheville, NC)—1-w, lat. 35° 37' 10", long. 82° 20' 36".

Black Mountain—W68CB, Cannell Communications L.P., 21 Interstate Court, Greenville, SC 29607 (WHNS Ch. 21 Greenville-Spartanburg, SC & Asheville, NC)—100-w, lat. 35° 34' 04", long. 82° 23' 02".

Black Mountain, Montreat, Ridgecrest & Swannanoa—W10AD, Spartan Radiocasting Co., Box 1717, Spartanburg, SC 29304 (WSPA-TV Ch. 7 Greenville-Spartanburg, SC & Asheville, NC)—10-w, lat. 35° 37' 44", long. 82° 20' 46".

Boone—W27AO, U. of North Carolina, Box 3508, 910 Raleigh Rd., Chapel Hill, NC 27514 (WUNL-TV Ch. 26 Winston-Salem)—100-w, lat. 36° 11' 18", long. 81° 42' 45".

Brasstown—See W62BA, Hayesville.

Brasstown & Murphy—W05AP, WLOS Inc., Box 2150, Asheville, NC 28802 (WLOS Ch. 13 Greenville-Spartanburg, SC & Asheville, NC)—1-w, lat. 35° 05' 02", long. 84° 00' 58".

Brevard—W02AG, Spartan Radiocasting Co., Box 1717, Spartanburg, SC 29304 (WSPA-TV Ch. 7 Greenville-Spartanburg, SC & Asheville, NC)—10-w, lat. 35° 10' 40", long. 82° 40' 55".

Brevard, Cedar Mountain & Sherwood Forest—W59AR, U. of North Carolina, Box 3508, 910 Raleigh Rd., Chapel Hill, NC 27514 (WUNF-TV Ch. 33 Asheville)—100-w, lat. 35° 10' 55", long. 82° 40' 55".

Bryson City—See W05AR, Alarka.

Bryson City—See W11AN, Alarka.

Bryson City, Ela, Alarka-Lauada (portions) & Almond-Stecoah (portions)—W08AN, WLOS Inc., Box 2150, Asheville, NC 28802 (WLOS Ch. 13 Greenville-Spartanburg, SC & Asheville, NC)—1-w, lat. 35° 24' 47", long. 83° 30' 02".

Bryson City, Ela, Lauada, Alarka, Almond & Stecoah—W67AV, U. of North Carolina, Box 3508, 910 Raleigh Rd., Chapel Hill, NC 27514 (WUNE-TV Ch. 17 Linville)—100-w, lat. 35° 24' 47", long. 83° 30' 02".

Burnsville—W02AT, Spartan Radiocasting Co., Box 1717, Spartanburg, SC 29304

- (WSPA-TV Ch. 7 Greenville-Spartanburg, SC & Asheville, NC)—1-w, lat. 35° 56' 16", long. 82° 17' 48".
- Burnsville**—W09AS, Pulitzer Bcstg. Co., Box TV 4, Greenville, SC 29602 (WYFF-TV Ch. 4 Greenville-Spartanburg, SC & Asheville, NC)—1-w, lat. 35° 56' 16", long. 82° 17' 48".
- Burnsville**—W12AU, WLOS Inc., Box 2150, Asheville, NC 28802 (WLOS Ch. 13 Greenville-Spartanburg, SC & Asheville, NC)—1-w, lat. 35° 56' 15", long. 82° 17' 48".
- Burnsville**—W67AQ, U. of North Carolina, Box 3508, 910 Raleigh Rd., Chapel Hill, NC 27514 (WUNE-TV Ch. 17 Linville)—100-w, lat. 35° 56' 16", long. 82° 17' 48". Requests change to Ch. 27.
- Canton, Clyde & Lake Junaluska**—W11AU, Pulitzer Bcstg. Co., Box TV 4, Greenville, SC 29602 (WYFF-TV Ch. 4 Greenville-Spartanburg, SC & Asheville, NC)—1-w, lat. 35° 34' 06", long. 82° 54' 25".
- Canton, Clyde, Hazelwood & Waynesville**—W27AB, U. of North Carolina, Box 3508, 910 Raleigh Rd., Chapel Hill, NC 27514 (WUNF-TV Ch. 33 Asheville)—1000-w, lat. 35° 34' 06", long. 82° 54' 25".
- Canton, Lake Junaluska & Maggie Valley**—W08AQ, Spartan Radiocasting Co., Box 1717, Spartanburg, SC 29304 (WSPA-TV Ch. 7 Greenville-Spartanburg, SC & Asheville, NC)—1-w, lat. 35° 34' 34", long. 82° 54' 26".
- Canton-Waynesville**—W57BG, Cannell Communications L.P., 21 Interstate Court, Greenville, SC 29607 (WHNS Ch. 21 Greenville-Spartanburg, SC & Asheville, NC)—80-w, lat. 35° 34' 06", long. 82° 54' 25".
- Cashiers**—W24AU, U. of North Carolina, Box 3508, 910 Raleigh Rd., Chapel Hill, NC 27514 (WUNE-TV Ch. 17 Linville)—100-w, lat. 35° 08' 06", long. 83° 05' 49".
- Cashiers & High Hampton (portions) & Sapphire Valley**—W06AD, WLOS Inc., Box 2150, Asheville, NC 28802 (WLOS Ch. 13 Greenville-Spartanburg, SC & Asheville, NC)—10-w, lat. 35° 54' 36", long. 82° 06' 03".
- Cedar Mountain**—See W59AR, Brevard.
- ***Charlotte**—W24AF, Trans American TV Corp., 110 Lincoln St., Tallahassee, FL 32301. 100-w, lat. 35° 13' 31", long. 80° 50' 35".
- Cherokee**—See W10AL, Big Cave.
- Cherokee Indian Reservation**—W05AF, WLOS Inc., Box 2150, Asheville, NC 28802 (WLOS Ch. 13 Greenville-Spartanburg, SC & Asheville, NC)—1-w, lat. 35° 28' 24", long. 83° 19' 28".
- Cherokee, Shoal Valley & Soco Valley**—W08AT, Spartan Radiocasting Co., Box 1717, Spartanburg, SC 29304 (WSPA-TV Ch. 7 Greenville-Spartanburg, SC & Asheville, NC)—10-w, lat. 35° 28' 24", long. 83° 19' 22".
- Chimney Rock**—See W05AU, Bat Cave.
- Chimney Rock**—See W06AQ, Bat Cave.
- Chimney Rock**—See W11AX, Bat Cave.
- Clyde**—See W11AU, Canton.
- Clyde**—See W27AB, Canton.
- Columbus & Tryon**—W11AH, Pulitzer Bcstg. Co., Box TV 4, Greenville, SC 29602 (WYFF-TV Ch. 4 Greenville-Spartanburg, SC & Asheville, NC)—1-w, lat. 35° 15' 44", long. 82° 14' 28".
- Columbus & Tryon, NC & Landrum, SC**—W05AC, WLOS Inc., Box 2150, Asheville, NC 28802 (WLOS Ch. 13 Greenville-Spartanburg, SC & Asheville, NC)—10-w, lat. 35° 15' 44", long. 82° 14' 28".
- Columbus, Saluda & Tryon**—W24BA, U. of North Carolina, Box 3508, 910 Raleigh Rd., Chapel Hill, NC 27514 (WUNG-TV Ch. 58 Concord)—100-w, lat. 35° 15' 58", long. 82° 14' 40".
- Cullowhee**—See W05AE, Addie.
- Cullowhee**—W23AF, U. of North Carolina, 10 T.W. Alexander Dr., Research Triangle Park, NC 27709 (WUNE-TV Ch. 17 Linville)—100-w, lat. 35° 18' 12", long. 83° 10' 39".
- Cullowhee, Dillsboro & Sylva**—W02AF, Pulitzer Bcstg. Co., Box TV 4, Greenville, SC 29602 (WYFF-TV Ch. 4 Greenville-Spartanburg, SC & Asheville, NC)—10-w, lat. 35° 22' 04", long. 83° 13' 17".
- Cullowhee, Dillsboro, Love Field, Sylva & Webster**—W09AF, Spartan Radiocasting Co., Box 1717, Spartanburg, SC 29304 (WSPA-TV Ch. 7 Greenville-Spartanburg, SC & Asheville, NC)—10-w, lat. 35° 22' 03", long. 83° 13' 18".
- Dillsboro**—See W02AF, Cullowhee.
- Dillsboro**—See W05AE, Addie.
- Dillsboro**—See W09AF, Cullowhee.
- Drexel, Morganton & Valdese**—W06AK, Pulitzer Bcstg. Co., Box TV 4, Greenville, SC 29602 (WYFF-TV Ch. 4 Greenville-Spartanburg, SC & Asheville, NC)—1-w, lat. 35° 43' 14", long. 81° 36' 32".
- Ela**—See W05AR, Alarka.
- Ela**—See W08AN, Bryson City.
- Ela**—See W67AV, Bryson City.
- Ela & Whittier**—W03AK, Pulitzer Bcstg. Co., Box TV 4, Greenville, SC 29602 (WYFF-TV Ch. 4 Greenville-Spartanburg, SC & Asheville, NC)—1-w, lat. 35° 22' 53", long. 83° 24' 52".
- Elk Mountain**—See W08BP, Beaver Dam Creek Valley.
- Enka**—W41AU, Cannell Communications L.P., 21 Interstate Court, Greenville, SC 29607 (WHNS Ch. 21 Greenville-Spartanburg, SC & Asheville, NC)—1000-w, lat. 35° 35' 21", long. 82° 40' 27".
- Enka**—W69CD, Cannell Communications L.P., 21 Interstate Court, Greenville, SC 29607 (WHNS Ch. 21 Greenville-Spartanburg, SC & Asheville, NC)—100-w, lat. 35° 35' 21", long. 82° 40' 27".
- Fayetteville**—W348G, Beasley Bcst. Group of Eastern North Carolina Inc., No. 303, 1100 Fifth Ave. S. Naples, FL 33940 (WYED Ch. 17 Goldsboro)—898-w, lat. 35° 03' 05", long. 78° 52' 50".
- Fontana Village**—W08AR, Government Services Inc., Fontana Village, NC (WBIR-TV Ch. 10 Knoxville, TN)—1-w, lat. 35° 25' 40", long. 83° 49' 58".
- Franklin**—W06AJ, Pulitzer Bcstg. Co., Box TV 4, Greenville, SC 29602 (WYFF-TV Ch. 4 Greenville-Spartanburg, SC & Asheville, NC)—1-w, lat. 35° 10' 22", long. 83° 34' 53".
- Franklin**—W09AG, Spartan Radiocasting Co., Box 1717, Spartanburg, SC 29304 (WSPA-TV Ch. 7 Greenville-Spartanburg, SC & Asheville, NC)—1-w, lat. 35° 10' 22", long. 83° 34' 53".
- Franklin**—W11AJ, WLOS Inc., Box 2150, Asheville, NC 28802 (WLOS Ch. 13 Greenville-Spartanburg, SC & Asheville, NC)—10-w, lat. 35° 10' 22", long. 83° 34' 53".
- Franklin**—W28AN, U. of North Carolina, Box 3508, 910 Raleigh Rd., Chapel Hill, NC 27514 (WUNE-TV Ch. 17 Linville)—100-w, lat. 35° 10' 23", long. 83° 34' 52".
- Garden Creek, Marion, Providence & West Marion**—W10AP, WLOS Inc., Box 2150, Asheville, NC 28802 (WLOS Ch. 13 Greenville-Spartanburg, SC & Asheville, NC)—10-w, lat. 35° 40' 10", long. 82° 00' 24".
- Gay**—See W11AN, Alarka.
- Gerton**—See W05AU, Bat Cave.
- Gerton**—See W06AQ, Bat Cave.
- Gerton**—See W11AX, Bat Cave.
- Greentee & Dld Fort**—W12BD, WLOS Inc., Box 2150, Asheville, NC 28802 (WLOS Ch. 13 Greenville-Spartanburg, SC & Asheville, NC)—1-w, lat. 35° 38' 42", long. 82° 08' 52".
- Greens Creek**—See W11AN, Alarka.
- Hayesville**—See W07BB, Hiwassee, GA.
- Hayesville**—See W10AM, Hiwassee, GA.
- Hayesville**—See W13AX, Hiwassee, GA.
- Hayesville**—See W67AH, Hiwassee, GA.
- Hayesville, Brasstown & Shooting Creek**—W62BA, U. of North Carolina, Box 3508, 910 Raleigh Rd., Chapel Hill, NC 27514 (WUNE-TV Ch. 17 Linville)—100-w, lat. 34° 59' 57", long. 83° 51' 34".
- Hazelwood**—See W27AB, Canton.
- Hazelwood & Waynesville**—W12AR, WLOS Inc., Box 2150, Asheville, NC 28802 (WLOS Ch. 13 Greenville-Spartanburg, SC & Asheville, NC)—10-w, lat. 35° 29' 08", long. 83° 02' 10".
- Hendersonville**—W31AZ, Carolina Christian Bcstg. Inc., Box 1616, Greenville, SC 29602 (WGGG-TV Ch. 16 Greenville, SC)—1000-w, lat. 35° 14' 34", long. 82° 26' 08".
- High Hampton**—See W06AD, Cashiers.
- Highlands**—W10AT, WLOS Inc., Box 2150, Asheville, NC 28802 (WLOS Ch. 13 Greenville-Spartanburg, SC & Asheville, NC)—10-w, lat. 35° 02' 32", long. 83° 13' 09".
- Highlands**—W27BD, U. of North Carolina, Box 3508, 910 Raleigh Rd., Chapel Hill, NC 27514 (WUNE-TV Ch. 17 Linville)—100-w, lat. 35° 02' 28", long. 83° 11' 42".
- Highlands**—W62BB, U. of North Carolina, Box 3508, 910 Raleigh Rd., Chapel Hill, NC 27514 (WUNE-TV Ch. 17 Linville)—100-w, lat. 35° 02' 32", long. 83° 13' 09".
- Hot Springs**—W08BI, WLOS Inc., Box 2150, Asheville, NC 28802 (WLOS Ch. 13 Greenville-Spartanburg, SC & Asheville, NC)—1-w, lat. 35° 55' 36", long. 82° 48' 21".
- Jacksonville**—W04AI, Roy H. Park Bcstg. Inc., Box 898, Greenville, NC 27835-0898 (WCNTV Ch. 9 Greenville)—1-w, lat. 34° 45' 25", long. 77° 27' 20".
- Jacksonville**—W46BJ, Local TV Assoc. Inc., Box 1143, Beaufort, SC 28516 (WFXI Ch. 8 Morehead City)—1000-w, lat. 34° 45' 14", long. 77° 23' 30".
- Jefferson**—W23AP, Fred Cassard Miller Jr., Box 26A, Rte. One, Fleetwood, NC 28626 (WUNL-TV Ch. 26 Winston-Salem)—100-w, lat. 36° 27' 40", long. 81° 29' 19".
- ***Jefferson**—W25AY, U. of North Carolina, Box 3508, 910 Raleigh Rd., Chapel Hill, NC 27514 (WUNG-TV Ch. 58 Concord)—100-w, lat. 36° 27' 40", long. 81° 29' 19".
- Lake Junaluska**—See W08AQ, Canton.
- Lake Junaluska**—See W11AU, Canton.
- Lake Lure**—See W05AU, Bat Cave.
- Lake Lure**—See W06AQ, Bat Cave.
- Lake Lure**—See W11AX, Bat Cave.
- Lauada**—See W08AN, Bryson City.
- Lauada**—See W11AN, Alarka.
- Lauada**—See W67AV, Bryson City.
- Lilesville & Wadesboro**—W24AY, Journal Bcstg. of Charlotte Inc., 8036 Hood Rd., Charlotte, NC 28215 (WCNC-TV Ch. 36 Charlotte)—1000-w, lat. 35° 01' 09", long. 79° 56' 50".
- Love Field**—See W09AF, Cullowhee.
- ***Lumberton**—W25AP, Wilmington Telecasters Inc., 1926 Oleander Dr., Wilmington, NC 28403 (WJKA Ch. 26 Wilmington)—1000-w, lat. 34° 53' 05", long. 79° 04' 31".
- Maggie Valley**—See W08AQ, Canton.
- Maggie Valley & Soco Valley**—W06AP, WLOS Inc., Box 2150, Asheville, NC 28802 (WLOS Ch. 13 Greenville-Spartanburg, SC & Asheville, NC)—1-w, lat. 35° 31' 04", long. 83° 06' 56".
- Marble**—See W11AQ, Andrews.
- Marion**—W06AI, Pulitzer Bcstg. Co., Box TV 4, Greenville, SC 29602 (WYFF-TV Ch. 4 Greenville-Spartanburg, SC & Asheville,

Translators—North Carolina

- NC)—1-w, lat. 35° 40' 15", long. 82° 00' 11".
- Marion**—See W10AP, Garden Creek.
- ★ **Marion**—W43AU, U. of North Carolina, Box 3508, 910 Raleigh Rd., Chapel Hill, NC 27514 (WUNE-TV Ch. 17 Linville)—100-w, lat. 35° 40' 10", long. 82° 00' 24".
- Marion & Dld Fort**—W08BJ, Spartan Radiocasting Co., Box 1717, Spartanburg, SC 29304 (WSPA-TV Ch. 7 Greenville-Spartanburg, SC & Asheville, NC)—10-w, lat. 35° 40' 15", long. 82° 00' 20".
- Mars Hill**—W02AH, Spartan Radiocasting Co., Box 1717, Spartanburg, SC 29304 (WSPA-TV Ch. 7 Greenville-Spartanburg, SC & Asheville, NC)—1-w, lat. 35° 51' 04", long. 82° 33' 19".
- Marshall**—W08AX, Spartan Radiocasting Co., Box 1717, Spartanburg, SC 29304 (WSPA-TV Ch. 7 Greenville-Spartanburg, SC & Asheville, NC)—1-w, lat. 35° 48' 15", long. 82° 41' 53".
- Micaville & Spruce Pine**—W08BF, Spartan Radiocasting Co., Box 1717, Spartanburg, SC 29304 (WSPA-TV Ch. 7 Greenville-Spartanburg, SC & Asheville, NC)—1-w, lat. 35° 52' 48", long. 82° 06' 15".
- Montreat**—See W10AD, Black Mountain.
- ★ **Morehead City**—W05BI, Roy H. Park Bcstg. Inc., Box 898, Greenville, NC 27835-0898 (WNCT-TV Ch. 9 Greenville)—10-w, lat. 34° 43' 15", long. 76° 42' 18".
- ★ **Morehead City**—W21AL, WITN-TV Inc., Box 468, Washington, NC 27889 (WITN-TV Ch. 7 Washington-Greenville-New Bern)—1000-w, lat. 34° 45' 06", long. 76° 52' 57". Requests modification of CP for change to lat. 34° 44' 03", long. 76° 46' 58".
- Morganton**—See W06AK, Drexel.
- Murphy**—See W05AP, Brasstown.
- ★ **Murphy**—W31AN, U. of North Carolina, Box 3508, 910 Raleigh Rd., Chapel Hill, NC 27514 (WUNE-TV Ch. 17 Linville)—1-w, lat. 35° 05' 02", long. 84° 00' 58". Note: Licensed as LPTV.
- Murphy**—See W59AD, Andrews.
- Ocracoke**—W06AZ, Roy H. Park Bcstg. Inc., Box 898, Greenville, NC 27835-0898 (WNCT-TV Ch. 9 Greenville)—10-w, lat. 35° 06' 30", long. 75° 58' 39".
- Old Fort**—See W08BJ, Marion.
- Old Fort**—See W12BD, Greenlee.
- Oteen, Swannanoa & Warren Wilson College**—W06AL, WLOS Inc., Box 2150, Asheville, NC 28802 (WLOS Ch. 13 Greenville-Spartanburg, SC & Asheville, NC)—1-w, lat. 35° 35' 49", long. 82° 27' 04".
- Providence**—See W10AP, Garden Creek.
- Ridgecrest**—See W10AD, Black Mountain.
- Robbinsville**—See W08BH, Andrews.
- Robbinsville**—See W11AQ, Andrews.
- Robbinsville**—See W59AD, Andrews.
- Robbinsville, Stecoah, Tuskegee & Yellow Creek**—W04BA, Multimedia WBIR Inc., Box 2760, Greenville, SC 29602 (WBIR-TV Ch. 10 Knoxville, TN)—10-w, lat. 35° 23' 10", long. 83° 46' 22".
- Saluda**—See W24BA, Columbus.
- Sapphire Valley**—See W06AD, Cashiers.
- Savannah**—See W11AN, Alarka.
- Sherwood Forest**—See W59AR, Brevard.
- Shoal Valley**—See W08AT, Cherokee.
- Shooting Creek**—See W62BA, Hayesville.
- Soco Valley**—See W06AP, Maggie Valley.
- Soco Valley**—See W08AT, Cherokee.
- Sparta**—W35AD, U. of North Carolina, Box 3508, 910 Raleigh Rd., Chapel Hill, NC 27514 (WUNL-TV Ch. 26 Winston-Salem)—1-w, lat. 36° 31' 13", long. 81° 07' 27".
- Spruce Pine**—W06AD, WLOS Inc., Box 2150, Asheville, NC 28802 (WLOS Ch. 13 Greenville-Spartanburg, SC & Asheville, NC)—1-w.
- Spruce Pine**—See W08BF, Micaville.
- Spruce Pine**—W10AK, Pulitzer Bcstg. Co., Box TV 4, Greenville, SC 29602 (WYFF-TV Ch. 4 Greenville-Spartanburg, SC & Asheville, NC)—1-w, lat. 35° 52' 49", long. 82° 06' 15".
- Spruce Pine**—W28AO, U. of North Carolina, Box 3508, 910 Raleigh Rd., Chapel Hill, NC 27514 (WUNG-TV Ch. 58 Concord)—50-w, lat. 35° 52' 47", long. 82° 06' 17".
- Spruce Pine**—W59AK, U. of North Carolina, Box 3508, 910 Raleigh Rd., Chapel Hill, NC 27514 (WUNE-TV Ch. 17 Linville)—100-w, lat. 36° 18' 09", long. 81° 43' 20".
- Steocah**—See W04BA, Robbinsville.
- Steocah**—See W08AN, Bryson City.
- Steocah**—See W67AV, Bryson City.
- Swannanoa**—See W06AL, Oteen.
- Swannanoa**—See W10AD, Black Mountain.
- Sylva**—See W02AF, Cullowhee.
- Sylva**—See W05AE, Addie.
- Sylva**—See W09AF, Cullowhee.
- Topton**—See W11AQ, Andrews.
- Tryon**—See W05AC, Columbus.
- Tryon**—See W11AH, Columbus.
- Tryon**—See W24BA, Columbus.
- Tuskegee**—See W04BA, Robbinsville.
- Valdese**—See W06AK, Drexel.
- Warren Wilson College**—See W06AL, Oteen.
- Waynesville**—W09AD, Spartan Radiocasting Co., Box 1717, Spartanburg, SC 29304 (WSPA-TV Ch. 7 Greenville-Spartanburg, SC & Asheville, NC)—10-w, lat. 35° 29' 05", long. 83° 02' 11".
- Waynesville**—See W12AR, Hazelwood.
- Waynesville**—See W27AB, Canton.
- Weaverville**—W09AR, Spartan Radiocasting Co., Box 1717, Spartanburg, SC 29304 (WSPA-TV Ch. 7 Greenville-Spartanburg, SC & Asheville, NC)—10-w, lat. 35° 39' 56", long. 82° 34' 24".
- Webster**—See W09AF, Cullowhee.
- West Asheville**—W14AS, Cannel Communications L.P., 521 College St., Asheville, NC 28801 (WHNS Ch. 21 Greenville-Spartanburg, SC & Asheville, NC)—1000-w, lat. 35° 35' 00", long. 82° 32' 49".
- West Marion**—See W10AP, Garden Creek.
- Whittier**—See W03AK, Ela.
- Whittier**—See W11AN, Alarka.
- Wilmington**—K56CO, Local TV Assoc. Inc., Box 1143, Beaufort, SC 28516 (WFXI Ch. 8 Morehead City)—800-w, lat. 34° 14' 09", long. 77° 56' 46".
- Woodfin**—See W08BP, Beaver Dam Creek Valley.
- Yellow Creek**—See W04BA, Robbinsville.

NORTH DAKOTA

- Beach**—K04CQ, Beach Booster Club, Beach, ND (KUMV-TV Ch. 8 Williston)—1-w, lat. 46° 54' 40", long. 104° 00' 20".
- Belfield**—K10HW, City of Belfield, Box 276, Belfield, ND (KFYR-TV Ch. 5 Bismarck)—1-w, lat. 46° 52' 42", long. 103° 12' 35".
- Bemidji**—K26AC, Red River Broadcast Corp., 4015 9th Ave. SW, Fargo, ND 58102 (KBRR Ch. 10 Thief River Falls, MN)—1000-w, lat. 47° 33' 16", long. 94° 47' 11". Note: Licensed as LPTV.
- Beulah**—K07EZ, Beulah Chamber of Commerce, Beulah, ND (KXMC-TV Ch. 13 Minot)—1-w, lat. 47° 14' 11", long. 101° 46' 45".
- Beulah**—K09EZ, Beulah Chamber of Commerce, Beulah, ND (KFYR-TV Ch. 5 Bismarck)—1-w, lat. 47° 14' 11", long. 101° 46' 45".
- Bowesmont**—K58BP, North American Communication Corp., 1805 W. Main, Fargo, ND 58108 (KXJB-TV Ch. 4 Valley City-Fargo)—1-w, lat. 48° 42' 00", long. 97° 24' 20".
- Bowman**—K07BJ, Bowman TV Booster Inc., Bowman, ND (KHSD-TV Ch. 11 Lead, SD)—1-w, lat. 46° 12' 50", long. 103° 23' 05".
- Bowman**—K09JF, Bowman TV Booster Inc., Bowman, ND (KFYR-TV Ch. 5 Bismarck)—1-w, lat. 46° 12' 50", long. 103° 23' 05".
- ★ **Bowman**—K67BW, Bowman TV Booster Inc., Bowman, ND (KHSD-TV Ch. 11 Lead, SD)—100-w, lat. 46° 11' 45", long. 103° 23' 15".
- ★ **Bowman**—K69CE, Bowman TV Booster Inc., Bowman, ND (KIVV-TV Ch. 5 Lead-
- Deadwood, SD)—100-w, lat. 46° 11' 45", long. 103° 23' 15".
- Columbus**—K70DI, Columbus Lions Club, Columbus, ND (KXMC-TV Ch. 13 Minot)—10-w, lat. 48° 46' 32", long. 102° 45' 31".
- Devils Lake**—K10IL, North American Communication Corp., 1805 W. Main, Fargo, ND 58108 (KXJB-TV Ch. 4 Valley City-Fargo)—5-w, lat. 47° 59' 21", long. 98° 53' 10".
- Devils Lake**—K22AK, Barnstable Group Shareholders, 4302 13th Ave. S, Fargo, ND 58103 (KXJB-TV Ch. 4 Valley City-Fargo)—1000-w, lat. 48° 12' 30", long. 99° 07' 00".
- Devils Lake**—K23AJ, Red River Broadcast Corp., 4015 9th Ave. SW, Fargo, ND 58103 (KVRN Ch. 15 Fargo, ND-Moorhead, MN)—100-w, lat. 48° 07' 22", long. 98° 50' 57".
- Devils Lake Sioux Indian Reservation**—K05EL, Devils Lake Sioux Tribal Educational Committee, Fort Totten, ND (KTHI-TV Ch. 11 Fargo-Grand Forks)—5-w, lat. 47° 59' 28", long. 98° 56' 57".
- Dunn Center**—K07KL, City of Dunn Center, Municipal Corp., Dunn Center, ND (KFYR-TV Ch. 5 Bismarck)—1-w, lat. 47° 22' 07", long. 102° 38' 00".
- Ellendale**—K07LF, North American Communication Corp., 1805 W. Main, Fargo, ND 58108 (KXJB-TV Ch. 4 Valley City-Fargo)—5-w, lat. 46° 03' 24", long. 98° 28' 24".
- Fessenden & Harvey**—K07HR, Harlan L. Jacobson, Box 398, Harvey, ND (KFYR-TV Ch. 5 Bismarck)—1-w, lat. 47° 32' 11", long. 99° 55' 00".
- Garrison**—K07HU, Meyer Bcstg. Co., Broadway at Fourth, Bismarck, ND 58501 (KMOT Ch. 10 Minot)—1-w, lat. 47° 41' 30", long. 101° 25' 11".
- Golva & Sentinel Butte**—K12JC, City of Sentinel Butte, Sentinel Butte, ND (KUMV-TV Ch. 8 Williston)—5-w, lat. 46° 52' 34", long. 103° 50' 55".
- Harvey**—See K07HR, Fessenden.
- Hazen**—K07JA, City of Hazen, Box 636, Hazen, ND (KFYR-TV Ch. 5 Bismarck)—1-w, lat. 47° 19' 30", long. 101° 37' 49".
- Hazen**—K09JR, City of Hazen, Box 636, Hazen, ND (KXMC-TV Ch. 13 Minot)—1-w, lat. 47° 19' 30", long. 101° 37' 49".
- Hazen**—K11QD, City of Hazen, Box 636, Hazen, ND (KBME Ch. 3 Bismarck)—1-w, lat. 47° 19' 30", long. 101° 37' 49".
- Hettinger**—K07EI, Hettinger TV Assn., Hettinger, ND (KXMA-TV Ch. 2 Dickinson)—1-w, lat. 46° 00' 50", long. 102° 37' 50".
- Hettinger**—K10AG, Hettinger TV Assn., Hettinger, ND (KFYR-TV Ch. 5 Bismarck)—1-w, lat. 46° 00' 50", long. 102° 37' 50".
- Jamestown**—K02DD, WDAY Inc., Box 2466, 301 S. 8th St., Fargo, ND 58108 (WDAY-TV Ch. 6 Fargo)—1-w, lat. 46° 53' 30", long. 98° 42' 45".
- Jamestown**—K07IW, North American Communication Corp., 1805 W. Main,

Fargo, ND 58108 (KXJB-TV Ch. 4 Valley City-Fargo)—100-w, lat. 46° 53' 29", long. 98° 42' 22".

Jamestown—K09JM, Spokane Television Inc., Box 1878, Fargo, ND 58107 (KTHI-TV Ch. 11 Fargo-Grand Forks)—2.5-w, lat. 46° 54' 50", long. 98° 42' 00".

La Moure—K02FR, City of La Moure, La Moure, ND (KTHI-TV Ch. 11 Fargo-Grand Forks)—1-w, lat. 46° 21' 59", long. 98° 17' 44".

Lisbon—K02GA, Spokane Television Inc., Box 1878, Fargo, ND 58107 (KTHI-TV Ch. 11 Fargo-Grand Forks)—1-w, lat. 46° 26' 59", long. 97° 40' 50".

Lisbon—K07NE, Prairie Public Bcstg. Inc., 207 N. 5th St., Fargo, ND 58102 (KFME Ch. 13 Fargo)—5-w, lat. 46° 26' 59", long. 97° 40' 50".

Marmarth—K07LN, City of Marmarth, River St., Marmarth, ND (KHSD-TV Ch. 11 Lead, SD)—1-w, lat. 46° 20' 25", long. 103° 45' 18".

Medora—K04GU, City of Medora, City Council, Medora, ND (KUMV-TV Ch. 8 Williston)—5-w, lat. 46° 56' 37", long. 103° 34' 30".

★ **Milton**—K30AP, North American Communication Corp., 1805 W. Main, Fargo, ND 58108 (KXJB-TV Ch. 4 Valley City-Fargo)—1000-w, lat. 48° 36' 25", long. 98° 13' 05".

Mott—K09EG, Mott TV Booster Club, Mott, ND (KFYR-TV Ch. 5 Bismarck)—1-w, lat. 46° 17' 30", long. 102° 21' 00".

New England—K08GB, New England Municipal Translator, Box 414, New England, ND (KFYR-TV Ch. 5 Bismarck)—1-w, lat. 46° 32' 56", long. 102° 50' 12".

Dakes—K10IA, North American Communication Corp., 1805 W. Main, Fargo, ND 58108 (KXJB-TV Ch. 4 Valley City-Fargo)—10-w, lat. 46° 12' 07", long. 98° 05' 27".

★ **Pembina**—K68CZ, WDAY Inc., Box 2466, 301 S. 8th St., Fargo, ND 58108 (WDAZ-TV Ch. 8 Devils Lake)—100-w, lat. 48° 56' 05", long. 97° 16' 50".

Rolla—K02ER, City of Rolla, Rolla, ND (CKX-TV Ch. 5 Brandon, Man.)—1-w, lat. 48° 50' 35", long. 99° 41' 15".

Rolla—K07HI, City of Rolla, Rolla, ND (KMOT Ch. 10 Minot)—1-w, lat. 48° 50' 35", long. 99° 41' 15".

Rolla—K09HR, City of Rolla, Rolla, ND (KXMC-TV Ch. 13 Minot)—1-w, lat. 48° 50' 35", long. 99° 41' 15".

Sentinel Butte—See K12JC, Golva.

Valley City—K02FO, Prairie Public Bcstg. Inc., 207 N. 5th St., Fargo, ND 58102 (KFME Ch. 13 Fargo)—1-w, lat. 46° 55' 10", long. 97° 59' 22".

Wahpeton—See K09MF, Breckenridge, MN.

OHIO

Cambridge—W80AA, Southeastern Ohio TV System, Downerd Rd., Zanesville, OH, 10-w, lat. 40° 01' 22", long. 81° 36' 10".

Celina & surrounding area—W17AA, Greater Dayton Public Television Inc., 3440 Office Park Dr., Dayton, OH 45439 (WPTD Ch. 16 Dayton)—1000-w, lat. 40° 33' 08", long. 84° 30' 46".

Chagrin Falls—W55AH, ETV Assn. of Metropolitan Cleveland, 4300 Brookpark Rd., Cleveland, OH 44134 (WVIZ-TV Ch. 25 Cleveland)—10-w, lat. 41° 25' 25", long. 81° 22' 17".

★ **Columbus**—W20AM, National Minority TV Inc., Box C-11951, Santa Ana, CA 92711 (KTBN-TV Ch. 40 Santa Ana-Los Angeles, CA via satellite)—596-w, lat. 39° 53' 32", long. 83° 02' 44".

Conneaut & surrounding area—W64AK, ETV Assn. of Metropolitan Cleveland, 4300 Brookpark Rd., Cleveland, OH 44134 (WVIZ-TV Ch. 25 Cleveland)—1000-w, lat. 41° 51' 39", long. 80° 40' 46".

Dayton—W66AQ, Cincinnati Ch. 64 L.P., 5177 Fishwick Dr., Cincinnati, OH 45216 (WSTR Ch. 64 Cincinnati)—100-w, lat. 39° 43' 15", long. 84° 15' 39".

Eastlake & surrounding area—W67AL, ETV Assn. of Metropolitan Cleveland, 4300 Brookpark Rd., Cleveland, OH 44134 (WVIZ-TV Ch. 25 Cleveland)—1000-w, lat. 41° 41' 08", long. 81° 02' 38".

Gates Mills—W66AK, ETV Assn. of Metropolitan Cleveland, 4300 Brookpark Rd., Cleveland, OH 44134 (WVIZ-TV Ch. 25 Cleveland)—10-w, lat. 41° 30' 30", long. 81° 25' 04".

Georgetown—W58AG, Greater Cincinnati Television Educational Foundation, 1223 Central Parkway, Cincinnati, OH 45214 (WCET Ch. 48 Cincinnati)—1000-w, lat. 38° 47' 40", long. 83° 58' 37".

★ **Kirtland**—W51BI, Inspiration TV of Southern Oregon, Box 6293, Bend, OR 97702 (KTBN-TV Ch. 40 Santa Ana-Los Angeles, CA)—1000-w, lat. 41° 35' 18", long. 81° 18' 48".

Loudonville—W65AH, Ohio U., Athens, OH 45701 (WOUUC-TV Ch. 44 Cambridge)—100-w, lat. 40° 37' 59", long. 82° 11' 45".

Mansfield—W47AB, Ohio State U., Telecommunications Center, Columbus, OH 43210 (WOSU-TV Ch. 34 Columbus)—100-w, lat. 40° 42' 33", long. 82° 29' 11".

Maplewood area—W63AH, Greater Dayton Public Television Inc., 3440 Office Park Dr., Dayton, OH 45439 (WPTD Ch. 16 Dayton)—1000-w, lat. 40° 23' 53", long. 84° 04' 23".

Millersburg—W69AD, Ohio U., Athens, OH 45701 (WOUUC-TV Ch. 44 Cambridge)—100-w, lat. 40° 36' 13", long. 81° 56' 13".

Newark—W31AA, Ohio State U., Telecommunications Center, Columbus, OH 43210 (WOSU-TV Ch. 34 Columbus)—1000-w, lat. 40° 05' 28", long. 82° 24' 22".

Toledo—W68CD, National Minority TV Inc., Box C-11951, Santa Ana, CA 92711 (KTBN-TV Ch. 40 Santa Ana-Los Angeles, CA via satellite)—1000-w, lat. 41° 39' 12", long. 83° 32' 53".

★ **Youngstown**—W39AI, Evergreen Bcstg. Corp., Box 2248, Altoona, PA 16603 (WATM-TV Ch. 23 Altoona)—100-w, lat. 41° 06' 00", long. 80° 39' 01".

Youngstown & surrounding area—W58AM, Northeastern ETV of Ohio Inc., 1640 Franklin Ave., Kent, OH (WNEO Ch. 45 Alliance)—1000-w, lat. 41° 04' 46", long. 80° 38' 25".

OKLAHOMA

★ **Ada**—K35CU, Locke Supply Co., 1300 S.E. 82nd St., Oklahoma City, OK 73142 (KSBI Ch. 52 Oklahoma City)—1000-w, lat. 34° 43' 31", long. 96° 42' 14".

Altus—K19AA, Oklahoma Educational Television Authority, Box 14190, Oklahoma City, OK 73113 (KWET Ch. 12 Cheyenne)—1000-w, lat. 34° 39' 12", long. 99° 20' 57".

Alva—K30AE, Oklahoma Educational Television Authority, Box 14190, Oklahoma City, OK 73113 (KETA Ch. 13 Oklahoma City)—1000-w, lat. 36° 47' 03", long. 98° 33' 38".

Alva & Cherokee—K77BI, Universal Cable Communications Inc., Box 487, Crested Butte, CO 81224 (KFOR-TV Ch. 4 Oklahoma City)—100-w, lat. 36° 45' 20", long. 98° 31' 40".

Alva & Cherokee—K79AZ, Universal Cable Communications Inc., Box 487, Crested Butte, CO 81224 (KWTV Ch. 9 Oklahoma City)—100-w, lat. 36° 45' 20", long. 98° 31' 40".

Alva & Cherokee—K81AN, Universal Cable Communications Inc., Box 487, Crested Butte, CO 81224 (KOCO-TV Ch. 5 Oklahoma City)—100-w, lat. 36° 45' 20", long. 98° 31' 40".

Ardmore—K08GD, Hilliard Holding Corp., 101 E. Main St., Denison, TX 75020 (KTEN Ch. 10 Ada-Ardmore)—10-w, lat. 34° 09' 18", long. 97° 05' 18".

Ardmore—K28AC, Oklahoma Educational Television Authority, Box 14190, Oklahoma City, OK 73113 (KETA Ch. 13 Oklahoma City)—1000-w, lat. 34° 09' 54", long. 97° 09' 31".

Ardmore—K55DN, KOKH Inc. (KOKH-TV Ch. 25 Oklahoma City) 10-w, lat. 34° 12' 00", long. 97° 10' 43". Note: Licensed as LPTV.

Arnett, DK & Canadian, Higgins & Lipscomb, TX—K29BR, C L & O Translator System Inc., Box 87, Lipscomb, TX (KAMR-TV Ch. 4 Amarillo, TX)—100-w, lat. 36° 04' 06", long. 100° 21' 01".

Arnett, DK & Canadian, Higgins & Lipscomb, TX—K33CQ, C L & O Translator System Inc., Box 87, Lipscomb, TX (KFDA-TV Ch. 10 Amarillo, TX)—100-w, lat. 36° 04' 06", long. 100° 21' 01".

Arnett, DK & Canadian, Higgins & Lipscomb, TX—K35CE, C L & O Translator System Inc., Box 87, Lipscomb, TX (KVII-TV Ch. 7 Amarillo, TX)—100-w, lat. 36° 04' 06", long. 100° 21' 01".

Beaver—K56AY, Oklahoma Educational Television Authority, Box 14190, Oklahoma City, OK 73113 (KWET Ch. 12 Cheyenne)—100-w, lat. 36° 50' 08", long. 100° 29' 38".

★ **Boise City**—K55BV, Oklahoma Educational Television Authority, Box 14190, Oklahoma City, OK 73113 (KWET Ch. 12 Cheyenne)—100-w, lat. 36° 42' 12", long. 102° 31' 27".

Buffalo—K58AX, Oklahoma Educational Television Authority, Box 14190, Oklahoma City, OK 73113 (KWET Ch. 12 Cheyenne)—100-w, lat. 36° 48' 17", long. 99° 38' 14".

Burns Flat—See K46AN, Elk City.

Burns Flat—See K48AP, Elk City.

Burns Flat—See K50AL, Elk City.

Canute—See K44AP, Elk City.

Canute—See K46AN, Elk City.

Canute—See K48AP, Elk City.

Canute—See K50AL, Elk City.

Carter—See K58CS, Erick.

Carter, Erick & Sayre—K60CK, Northfork TV Translator System, Box 397, 1905 Palo Duro Dr., Memphis, TX 79245 (KOKH-TV Ch. 25 Oklahoma City)—100-w, lat. 35° 09' 05", long. 99° 42' 50".

Carter, Erick & Sayre—K62BQ, Northfork TV Translator System, Box 397, 1905 Palo Duro Dr., Memphis, TX 79245 (KAMR-TV Ch. 4 Amarillo, TX)—100-w, lat. 35° 09' 05", long. 99° 42' 50". Note: Licensed as LPTV.

Carter, Erick & Sayre—K64AX, Northfork TV Translator System, Box 397, 1905 Palo Duro Dr., Memphis, TX 79245 (KFDX-TV Ch. 3 Wichita Falls, TX)—100-w, lat. 35° 09' 05", long. 99° 42' 50".

Carter, Erick & Sayre—K66AQ, Northfork TV Translator System, Box 397, 1905 Palo Duro Dr., Memphis, TX 79245 (KVII-TV Ch. 7 Amarillo, TX)—100-w, lat. 35° 09' 05", long. 99° 42' 50".

Carter, Erick & Sayre—K68AU, Northfork TV Translator System, Box 397, 1905 Palo Duro Dr., Memphis, TX 79245 (KAUZ-TV Ch. 6 Wichita Falls, TX)—100-w, lat. 35° 09' 05", long. 99° 42' 50".

Cherokee—See K77BI, Alva.

Cherokee—See K79AZ, Alva.

Cherokee—See K81AN, Alva.

Cheyenne & Reydon—K79BA, Roger Mills Translator System, Box 7, Canadian, TX (KAMR-TV Ch. 4 Amarillo, TX)—10-w, lat. 35° 41' 24", long. 99° 55' 27".

Cheyenne & Reydon—K81AR, Roger Mills Translator System, Box 7, Canadian, TX (KFDA-TV Ch. 10 Amarillo, TX)—10-w, lat. 35° 41' 24", long. 99° 55' 27".

★ **Claremore**—K27DM, Locke Supply Co., 1300 S.E. 82nd St., Oklahoma City, OK 73142 (KBSI Ch. 52 Oklahoma City)—1000-w, lat. 36° 19' 06", long. 95° 38' 18".

Dill City—See K46AN, Elk City.

Dill City—See K48AP, Elk City.

Dill City—See K50AL, Elk City.

Duke—See K53AV, Hollis.

Duke, Gould, Hollis, Reed & Vinson—K55BQ, Southwest TV Translator

Translators—Oklahoma

- System, Box 397, 1905 Palo Duro Dr., Memphis, TX (KFOR-TV Ch. 4 Oklahoma City)—100-w, lat. 34° 44' 30", long. 99° 48' 30".
- Duke, Gould, Hollis, Reed & Vinson**—K57BB, Southwest TV Translator System, Box 397, 1905 Palo Duro Dr., Memphis, TX (KAUZ-TV Ch. 6 Wichita Falls, TX)—100-w, lat. 34° 44' 30", long. 99° 48' 30".
- Duke, Gould, Hollis, Reed & Vinson**—K59BI, Southwest TV Translator System, Box 397, 1905 Palo Duro Dr., Memphis, TX (KVII-TV Ch. 7 Amarillo, TX)—100-w, lat. 34° 44' 30", long. 99° 48' 30".
- Durant**—K46AI, Oklahoma Educational Television Authority, Box 14190, Oklahoma City, OK 73113 (KETA Ch. 13 Oklahoma City)—1000-w, lat. 33° 59' 23", long. 96° 23' 49".
- ★ **Edmond**—K54DJ, Locke Supply Co., 1300 S.E. 82nd St., Oklahoma City, OK 73142 (KSBI Ch. 52 Oklahoma City)—1000-w, lat. 35° 43' 39", long. 97° 27' 14".
- Elk City**—K54CM, Northfork TV Translator System, Box 397, 1905 Palo Duro Dr., Memphis, TX 79245 (KGMC Ch. 34 Oklahoma City)—100-w, lat. 35° 21' 25", long. 99° 16' 08".
- Elk City & Canute**—K44AP, Northfork TV Translator System, Box 397, 1905 Palo Duro Dr., Memphis, TX 79245 (KOKH-TV Ch. 25 Oklahoma City)—100-w, lat. 35° 21' 25", long. 99° 16' 08".
- Elk City, Canute, Burns Flat, Foss & Dill City**—K46AN, Northfork TV Translator System, Box 397, 1905 Palo Duro Dr., Memphis, TX 79245 (self-originating)—20-w, lat. 35° 21' 25", long. 99° 16' 08".
- Elk City, Canute, Burns Flat, Foss & Dill City**—K48AP, Northfork TV Translator System, Box 397, 1905 Palo Duro Dr., Memphis, TX 79245 (KWTW Ch. 9 Oklahoma City)—100-w, lat. 35° 21' 25", long. 99° 16' 08".
- ★ **Elk City, Canute, Burns Flat, Foss & Dill City**—K50AL, Northfork TV Translator System, Box 397, 1905 Palo Duro Dr., Memphis, TX 79245 (KVIJ-TV Ch. 8 Sayre)—20-w, lat. 35° 21' 25", long. 99° 16' 08".
- Elkhart (SW area), Keyes, Keyes Helium Plant & Sturgis area**—K08DZ, Keyes TV Assn., Box 198, Keyes, OK (KFDA-TV Ch. 10 Amarillo, TX)—1-w, lat. 36° 48' 06", long. 102° 05' 01".
- Elkhart (SW area), Keyes, Keyes Helium Plant & Sturgis area**—K12BV, Keyes TV Assn., Box 198, Keyes, OK (KVII-TV Ch. 7 Amarillo, TX)—1-w, lat. 36° 48' 06", long. 102° 05' 01".
- Erick**—See K60CK, Carter.
- Erick**—See K62BQ, Carter.
- Erick**—See K64AX, Carter.
- Erick**—See K66AQ, Carter.
- Erick**—See K68AU, Carter.
- Erick, Sayre & Carter**—K58CS, Northfork TV Translator System, Box 397, 1905 Palo Duro Dr., Memphis, TX 79245 (KVIJ-TV Ch. 8 Sayre)—100-w, lat. 34° 44' 30", long. 99° 48' 30".
- Fargo, Fort Supply, Gage & May**—K18BV, Gage Translator System, Box 881, Woodward, OK 73831 (KOCO-TV Ch. 5 Oklahoma City)—1-w, lat. 36° 26' 03", long. 99° 46' 22".
- Fargo, Fort Supply, Gage & May**—K20BR, Gage Translator System, Box 881, Woodward, OK 73831 (KWTW Ch. 9 Oklahoma City)—1-w, lat. 36° 26' 03", long. 99° 46' 22". Note: Licensed as LPTV.
- Fargo, Fort Supply, Gage & May**—K22BR, Gage Translator System, Box 881, Woodward, OK 73831 (KFOR-TV Ch. 4 Oklahoma City)—1-w, lat. 36° 26' 03", long. 99° 46' 22".
- Fort Supply**—See K18BV, Fargo.
- Fort Supply**—See K20BR, Fargo.
- Fort Supply**—See K22BR, Fargo.
- Foss**—See K46AN, Elk City.
- Foss**—See K48AP, Elk City.
- Foss**—See K50AL, Elk City.
- Frederick**—K56BQ, Oklahoma Educational Television Authority, Box 14190, Oklahoma City, OK 73113 (KWET Ch. 12 Cheyenne)—100-w, lat. 34° 22' 41", long. 99° 04' 18".
- Gage**—See K18BV, Fargo.
- Gage**—See K20BR, Fargo.
- Gage**—See K22BR, Fargo.
- Gould**—K51CV, Southwest TV Translator System, Box 397, 1905 Palo Duro Dr., Memphis, TX 79245 (KGMC Ch. 34 Oklahoma City)—100-w, lat. 34° 44' 30", long. 99° 48' 30".
- Gould**—See K53AV, Hollis.
- Gould**—See K55BQ, Duke.
- Gould**—See K57BB, Duke.
- Gould**—See K59BI, Duke.
- Guymon**—K16AB, Oklahoma Educational Television Authority, Box 14190, Oklahoma City, OK 73113 (KWET Ch. 12 Cheyenne)—1000-w, lat. 36° 40' 13", long. 101° 28' 48".
- Guymon**—See K58AC, Texhoma, TX.
- Guymon**—See K60AG, Texhoma, TX.
- Guymon**—See K62AD, Texhoma, TX.
- Guymon & rural area**—K63DM, Guymon TV Translator Inc., Box 613, 604 E. 3rd St., Guymon, OK 73942 (KAMR-TV Ch. 4 Amarillo, TX)—1000-w, lat. 36° 40' 39", long. 101° 27' 52".
- Guymon & rural area**—K65DS, Guymon TV Translator Inc., Box 613, 604 E. 3rd St., Guymon, OK 73942 (KVII-TV Ch. 7 Amarillo, TX)—1000-w, lat. 36° 40' 39", long. 101° 27' 52".
- Guymon & rural area**—K69EQ, Guymon TV Translator Inc., Box 613, 604 E. 3rd St., Guymon, OK 73942 (KFDA-TV Ch. 10 Amarillo, TX)—1000-w, lat. 36° 40' 39", long. 101° 27' 52".
- Hammon**—See K36AJ, Strong City.
- Hammon**—See K38AM, Strong City.
- Hammon**—See K40AG, Strong City.
- Hammon**—See K42AG, Strong City.
- Hollis**—See K55BQ, Duke.
- Hollis**—See K57BB, Duke.
- Hollis**—See K59BI, Duke.
- Hollis, Gould, Duke, Vinson & Reed**—K53AV, Southwest TV Translator System, Box 397, 1905 Palo Duro Dr., Memphis, TX 79245 (KWET Ch. 12 Cheyenne)—20-w, lat. 34° 44' 30", long. 99° 48' 30".
- Hugo**—K15AA, Oklahoma Educational Television Authority, Box 14190, Oklahoma City, OK 73113 (KOET Ch. 3 Eufaula)—100-w, lat. 34° 01' 10", long. 95° 31' 28".
- Idabel**—K63BA, Oklahoma Educational Television Authority, Box 14190, Oklahoma City, OK 73113 (KOET Ch. 3 Eufaula)—100-w, lat. 33° 53' 16", long. 94° 48' 28".
- Keyes**—See K08DZ, Elkhart.
- Keyes**—See K12BV, Elkhart.
- Keyes & Keyes Helium Plant**—K05CQ, Keyes TV Assn., Box 198, Keyes, OK (KAMR-TV Ch. 4 Amarillo, TX)—1-w, lat. 36° 48' 06", long. 102° 05' 01".
- Keyes Helium Plant**—See K05CQ, Keyes.
- Keyes Helium Plant**—See K08DZ, Elkhart.
- Keyes Helium Plant**—See K12BV, Elkhart.
- Lawton**—K36AB, Oklahoma Educational Television Authority, Box 14190, Oklahoma City, OK 73113 (KETA Ch. 13 Oklahoma City)—1000-w, lat. 34° 37' 36", long. 98° 16' 18".
- Leedy**—See K36AJ, Strong City.
- Leedy**—See K38AM, Strong City.
- Leedy**—See K40AG, Strong City.
- Leedy**—See K42AG, Strong City.
- May**—See K18BV, Fargo.
- May**—See K20BR, Fargo.
- May**—See K22BR, Fargo.
- Medford**—K46AH, Oklahoma Educational Television Authority, Box 14190, Oklahoma City, OK 73113 (KETA Ch. 13 Oklahoma City)—1000-w, lat. 36° 40' 48", long. 97° 53' 19".
- Mooreland, Waynoka & Woodward**—K61CW, OK TV Translator System of Mooreland Inc., 618 9th St., Woodward, OK (KFOR-TV Ch. 4 Oklahoma City)—100-w, lat. 36° 34' 06", long. 99° 16' 33".
- Mooreland, Waynoka & Woodward**—K63CF, OK TV Translator System of Mooreland Inc., 618 9th St., Woodward, OK (KOCO-TV Ch. 5 Oklahoma City)—20-w, lat. 36° 34' 06", long. 99° 16' 33".
- Mooreland, Waynoka & Woodward**—K65CO, OK TV Translator System of Mooreland Inc., 618 9th St., Woodward, OK (KWTW Ch. 9 Oklahoma City)—20-w, lat. 36° 34' 06", long. 99° 16' 33".
- Mooreland, Waynoka & Woodward**—K69DH, OK TV Translator System of Mooreland Inc., 618 9th St., Woodward, OK (KGCTV Ch. 41 Tulsa)—20-w, lat. 36° 34' 06", long. 99° 16' 33". Note: Licensed as LPTV.
- Ponca City**—K38AK, Oklahoma Educational Television Authority, Box 14190, Oklahoma City, OK 73113 (KETA Ch. 13 Oklahoma City)—1000-w, lat. 36° 44' 30", long. 97° 02' 36".
- Reed**—See K53AV, Hollis.
- Reed**—See K55BQ, Duke.
- Reed**—See K57BB, Duke.
- Reed**—See K59BI, Duke.
- Reydon**—See K79BA, Cheyenne.
- Reydon**—See K81AR, Cheyenne.
- Sayre**—See K58CS, Erick.
- Sayre**—See K60CK, Carter.
- Sayre**—See K62BQ, Carter.
- Sayre**—See K64AX, Carter.
- Sayre**—See K66AQ, Carter.
- Sayre**—See K68AU, Carter.
- Seiling, Taloga & Vici**—K57EA, OK TV Translator System of Seiling Inc., 618 9th St., Woodward, OK (KWTW Ch. 9 Oklahoma City)—20-w, lat. 36° 06' 00", long. 98° 57' 05".
- Shattuck**—See K45AU, Booker, TX.
- Shattuck**—See K51BC, Booker, TX.
- Shattuck**—See K76BD, Booker, TX.
- ★ **Stillwater**—K21DF, Locke Supply Co., 1300 S.E. 82nd St., Oklahoma City, OK 73142 (KSBI Ch. 52 Oklahoma City)—1000-w, lat. 36° 06' 31", long. 97° 11' 31".
- Strong City**—K28BY, Northfork TV Translator System, Box 397, 1905 Palo Duro Dr., Memphis, TX 79245 (KGMC Ch. 34 Oklahoma City)—50-w, lat. 35° 46' 50", long. 99° 34' 55".
- Strong City, Leedy & Hammon**—K36AJ, Northfork TV Translator System, Box 397, 1905 Palo Duro Dr., Memphis, TX 79245 (self-originating)—20-w, lat. 35° 46' 50", long. 99° 34' 55".
- Strong City, Leedy & Hammon**—K38AM, Northfork TV Translator System, Box 397, 1905 Palo Duro Dr., Memphis, TX 79245 (KFOR-TV Ch. 4 Oklahoma City)—20-w, lat. 35° 46' 50", long. 99° 34' 55".
- Strong City, Leedy & Hammon**—K40AG, Northfork TV Translator System, Box 397, 1905 Palo Duro Dr., Memphis, TX 79245 (KWTW Ch. 9 Oklahoma City)—20-w, lat. 35° 46' 50", long. 99° 34' 55".
- Strong City, Leedy & Hammon**—K42AG, Northfork TV Translator System, Box 397, 1905 Palo Duro Dr., Memphis, TX 79245 (KVII-TV Ch. 8 Sayre)—20-w, lat. 35° 46' 50", long. 99° 34' 55".

- Sturgis**—See K08DZ, Elkhart.
- Sturgis**—See K12BV, Elkhart.
- Tahlequah**—K04DY, Northeastern State U., State Hwy. 82, Tahlequah, OK. 10-w, lat. 35° 54' 51", long. 94° 59' 18".
- Taloga**—See K57EA, Seiling.
- *Tulsa**—K15DA, Locke Supply Co., 1300 S.E. 82nd St., Oklahoma City, OK 73142 (KSBI Ch. 52 Oklahoma City)—1000-w, lat. 35° 38' 21", long. 96° 10' 36".
- Vici**—See K57EA, Seiling.
- Vinson**—See K53AV, Hollis.
- Vinson**—See K55BQ, Duke.
- Vinson**—See K57BB, Duke.
- Vinson**—See K59BI, Duke.
- *Watts**—K69ET, J.O.G. Television Inc., 111 S. Cherokee, Muskogee, OK 74403 (KPOM-TV Ch. 24 Fort Smith-Fayetteville, AR)—1000-w, lat. 36° 01' 58", long. 94° 35' 14".
- Waynoka**—See K61CW, Mooreland.
- Waynoka**—See K63CF, Mooreland.
- Waynoka**—See K65CO, Mooreland.
- Waynoka**—See K69DH, Mooreland.
- Woodward**—See K61CW, Mooreland.
- Woodward**—See K63CF, Mooreland.
- Woodward**—See K65CO, Mooreland.
- Woodward**—See K69DH, Mooreland.

OREGON

Adams—See K38AH, Pendleton.

Adams, Athena & Weston—K05BQ, Wildhorse Farmers TV Assn., Box 267, Athena, OR (KEPR-TV Ch. 19 Pasco-Kennewick-Richland, WA)—1-w, lat. 45° 47' 53", long. 118° 23' 50".

Adel—K04CD, Adel TV Inc. (KOTI Ch. 2 Klamath Falls)—5-w, lat. 42° 12' 30", long. 119° 54' 00".

Adrian, Nyssa, Ontario & Vale—K09OD, State of Oregon acting by & through the Oregon Commission on Public Bcstg., 7140 S.W. Macadam Ave., Corvallis, OR 97216-3013 (KTVR Ch. 13 La Grande)—100-w, lat. 44° 01' 45", long. 117° 05' 21".

Agness—K07OW, Agness Translator Inc., 360 N. Ellensburg, Gold Beach, OR (K0BI Ch. 5 Medford)—1-w, lat. 42° 30' 40", long. 124° 03' 50".

Albion—See K59CC, Burley, ID.

Alkali Lake & Riley—K06GE, Countywide TV Inc., Box 133, Burns, OR (KTVL Ch. 10 Medford)—10-w, lat. 43° 33' 30", long. 120° 04' 28".

Altamont, Klamath Falls & Pelican City—K07PU, Freedom Communications Inc., Box 10, Medford, OR 97501 (KTVL Ch. 10 Medford)—1-w, lat. 42° 14' 17", long. 121° 45' 49".

Altamont/Klamath Falls—K52AS, Sunshine Television Inc., 1090 Knutson Ave., Medford, OR 97504 (KDKF Ch. 31

Klamath Falls), lat. 42° 12' 57", long. 121° 47' 53". **Note:** Licensed as LPTV.

Alturas—See K05ET, Likely, CA.

Applegate—See K13PI, Ruch.

Applegate—See K43BJ, Ruch.

Applegate Valley—K02EK, Freedom Communications Inc., Box 10, Medford, OR 97501 (KTVL Ch. 10 Medford)—1-w, lat. 42° 13' 12", long. 123° 01' 59".

Applegate Valley—K04ER, California-Oregon Bcstg. Inc., 125 S. Fir, Medford, OR 97501 (K0BI Ch. 5 Medford)—5-w, lat. 42° 13' 12", long. 123° 01' 59".

Arlington—K65CH, State of Oregon acting by & through the Oregon Commission on Public Bcstg., 7140 S.W. Macadam Ave., Corvallis, OR 97216-3013 (KOPB-TV Ch. 10 Portland)—100-w, lat. 45° 45' 50", long. 120° 14' 40".

Arock—K09PQ, Arock Community TV, Arock, OR (KIVI Ch. 6 Nampa-Boise-Caldwell, ID)—1-w, lat. 42° 52' 28", long. 117° 27' 50".

Arock—K13RF, Arock Community TV, Arock, OR (KBCI-TV Ch. 2 Boise, ID)—1-w, lat. 42° 52' 28", long. 117° 27' 50".

Ashland, Phoenix & Talent—K04EO, Freedom Communications Inc., Box 10, Medford, OR 97501 (KTVL Ch. 10 Medford)—10-w, lat. 42° 17' 43", long. 122° 45' 00".

***Astoria**—K26DB, Fisher Bcstg. Inc., 100 Fourth Ave. N., Seattle, WA 98109 (KATU Ch. 2 Portland)—1000-w, lat. 46° 17' 10", long. 123° 53' 50".

***Astoria**—K34DCT, KOIN-TV, 222 S.W. Columbia St., Portland, OR 97201 (KOIN-TV Ch. 6 Portland)—1000-w, lat. 46° 17' 10", long. 123° 53' 50".

Astoria, OR-Grays River & Lebam, WA—K59BX, State of Oregon acting by & through the Oregon Commission on Public Bcstg., 7140 S.W. Macadam Ave., Corvallis, OR 97216-3013 (KOPB-TV Ch. 10 Portland)—100-w, lat. 46° 27' 44", long. 123° 32' 56".

Athens—See K05BQ, Adams.

Azalea, Glendale & Wolf Creek—K12FV, Freedom Communications Inc., Box 10, Medford, OR 97501 (KTVL Ch. 10 Medford)—1-w, lat. 42° 44' 00", long. 123° 23' 00".

Azalea, Glendale, Windy Creek & Wolf Creek—K02GT, Glendale TV Booster Club, Box 104, Azalea, OR (KEZI Ch. 9 Eugene)—1-w, lat. 42° 43' 45", long. 123° 23' 12".

Baker—K42AI, Blue Mountain Translator District, Box 1651, Rte. 1, La Grande, OR 97850 (KREM-TV Ch. 2 Spokane, WA)—20-w, lat. 44° 36' 32", long. 117° 46' 32".

Baker—K44AJ, Blue Mountain Translator District, Box 1651, Rte. 1, La Grande, OR 97850 (KXLY-TV Ch. 4 Spokane, WA)—20-w, lat. 44° 36' 32", long. 117° 46' 32".

Baker—K46AM, Blue Mountain Translator District, Box 1651, Rte. 1, La Grande, OR 97850 (KTVB Ch. 7 Boise, ID)—20-w, lat. 44° 36' 32", long. 117° 46' 32".

Baker—K48DC, Blue Mountain Translator District, Box 39, North Powder, OR 97867 (KTVR Ch. 13 La Grande)—20-w, lat. 44° 36' 32", long. 117° 46' 32".

Baker—See K62BK, Elgin.

Baker & rural Baker Valley—K40AJ, Blue Mountain Translator District, Box 1651, Rte. 1, La Grande, OR 97850 (KPTV Ch. 12 Portland)—20-w, lat. 44° 36' 32", long. 117° 46' 32".

Baker Valley—See K40AJ, Baker.

Baker, Elgin, La Grande & Union—K648B, Blue Mountain Translator District, Box 1651, Rte. 1, La Grande, OR 97850 (KXLY-TV Ch. 4 Spokane, WA)—100-w, lat. 45° 18' 35", long. 117° 44' 09".

Baker, Elgin, La Grande & Union—K668O, Blue Mountain Translator District, Box 1651, Rte. 1, La Grande, OR 97850 (KHQ-TV Ch. 6 Spokane, WA)—100-w, lat. 45° 18' 35", long. 117° 44' 09".

Baker, Elgin, La Grande & Union—K68AH, Blue Mountain Translator District, Box 1651, Rte. 1, La Grande, OR 97850 (KTVB Ch. 7 Boise, ID)—100-w, lat. 45° 18' 35", long. 117° 44' 09".

Black Butte Ranch—K04HK, Brooks Resources Corp., 416 E. Greenwood, Bend, OR (KTVZ Ch. 21 Bend)—10-w, lat. 44° 21' 07", long. 121° 41' 24".

Black Butte Ranch—K11LY, Brooks Resources Corp., 416 E. Greenwood, Bend, OR (KEZI Ch. 9 Eugene)—5-w, lat. 44° 21' 07", long. 121° 41' 24".

Bridgeview, Cave Junction & O'Brien—K02DV, Freedom Communications Inc., Box 10, Medford, OR 97501 (KTVL Ch. 10 Medford)—1-w, lat. 42° 08' 06", long. 123° 41' 42".

Broadbent—See K55FM, Myrtle Point.

Broadbent, Catching Creek, Gaylord, Myrtle Point & Norway—K07JP, Broadbent TV Translator Inc., Broadbent, OR (K0BI Ch. 5 Medford)—1-w, lat. 43° 01' 05", long. 124° 10' 36".

Broadbent, Catching Creek, Gaylord, Myrtle Point & Norway—K13KQ, Broadbent TV Translator Inc., Broadbent, OR (KCBY-TV Ch. 11 Coos Bay-North Bend)—1-w, lat. 43° 01' 05", long. 124° 10' 36".

Broadbent, Myrtle Point & Norway—K02GO, Broadbent TV Translator Inc., Broadbent, OR (KSYS Ch. 8 Medford)—1-w, lat. 43° 01' 05", long. 124° 10' 36".

Brookings—K07JT, California-Oregon Bcstg. Inc., 125 S. Fir, Medford, OR 97501 (K0BI Ch. 5 Medford)—5-w, lat. 42° 02' 39", long. 124° 13' 52".

Brookings—K10LR, Freedom Communications Inc., Box 10, Medford, OR 97501 (KTVL Ch. 10 Medford)—10-w, lat. 42° 02' 39", long. 124° 13' 52".

Burns—K36BA, State of Oregon acting by & through the Oregon Commission on Public Bcstg., 7140 S.W. Macadam Ave., Corvallis, OR 97216-3013 (KOPB-TV Ch. 10 Portland)—1-w, lat. 43° 34' 26", long. 119° 07' 48".

Burns—K69DK, Countywide TV Translator District, 450 N. Buena Vista, Burns, OR

(KTVZ Ch. 21 Bend)—100-w, lat. 43° 34' 10", long. 119° 06' 45".

Burns—K71AT, Countywide TV Inc., Box 133, Burns, OR (KBCI-TV Ch. 2 Boise, ID)—10-w, lat. 43° 34' 10", long. 119° 06' 45".

Burns—K76AT, Countywide TV Inc., Box 133, Burns, OR (KTVB Ch. 7 Boise, ID)—10-w, lat. 43° 34' 10", long. 119° 06' 45".

Butte Falls—K02JF, Southern Oregon Public Television Inc., 34 S. Fir St., Medford, OR 97501 (KSYS Ch. 8 Medford)—5-w, lat. 42° 34' 24", long. 122° 34' 15".

Butte Falls—K04JQ, Freedom Communications Inc., Box 10, Medford, OR 97501 (KTVL Ch. 10 Medford)—1-w, lat. 42° 34' 24", long. 122° 34' 15".

Camas Valley—K07PP, Southwest Oregon Television Bcstg. Corp., 1850 N.E. Stephens St., Roseburg, OR 97470 (KPIC Ch. 4 Roseburg)—5-w, lat. 42° 59' 44", long. 123° 45' 31".

Camas Valley—K21AI, Camas Valley Grange No. 521, Box 247, Rte. 1, Camas Valley, OR (KEZI Ch. 9 Eugene)—1-w, lat. 42° 59' 44", long. 123° 45' 31".

Cannon Beach—See K62BF, Seaside.

Canyonville, Days Creek & Riddle—K02CG, 23 Cities TV Club Inc., Box 288, Canyonville, OR (KEZI Ch. 9 Eugene)—1-w, lat. 42° 54' 06", long. 123° 17' 07".

Canyonville, Riddle & Tri City—K07KT, California-Oregon Bcstg. Inc., 125 S. Fir, Medford, OR 97501 (K0BI Ch. 5 Medford)—5-w, lat. 42° 54' 06", long. 123° 17' 07".

Canyonville, Riddle & Tri City—K11GH, Southwest Oregon Television Bcstg. Corp., 1850 N.E. Stephens St., Roseburg, OR 97470 (KPIC Ch. 4 Roseburg)—1-w, lat. 42° 54' 06", long. 123° 17' 07".

Carpenterville—K60BJ, Freedom Communications Inc., Box 10, Medford, OR 97501 (KTVL Ch. 10 Medford)—1-w, lat. 42° 12' 32", long. 124° 13' 27".

Cascadia—K04CX, Cascadia Community TV Inc., Cascadia, OR 97329 (KOIN-TV Ch. 6 Portland)—1-w, lat. 44° 23' 19", long. 122° 28' 11".

Catching Creek—See K07JP, Broadbent.

Catching Creek—See K13KQ, Broadbent.

Cave Junction—See K02DV, Bridgeview.

Cave Junction—K07PZ, California-Oregon Bcstg. Inc., 125 S. Fir, Medford, OR 97501 (K0BI Ch. 5 Medford)—5-w, lat. 42° 15' 31", long. 123° 39' 43".

Cave Junction—K13PH, Southern Oregon Public Television Inc., 34 S. Fir St., Medford, OR 97501 (KSYS Ch. 8 Medford)—5-w, lat. 42° 15' 14", long. 123° 39' 38".

Cave Junction—K24BV, Freedom Communications Inc., Box 10, Medford, OR 97501 (KTVL Ch. 10 Medford)—448-w, lat. 42° 15' 31", long. 123° 39' 36".

Cave Junction & Selma—K51BV, Sunshine TV Inc., Box 4596, 300 Debuys

Translators—Oregon

- Rd., Biloxi, MS 39535 (KDRV Ch. 12 Medford)—100-w, lat. 42° 15' 31", long. 123° 39' 43".
- Chemult & Crescent**—K06LI, Resort Bcstg. Co., 62990 O.B. Riley Rd., Bend, OR 97701 (KTVZ Ch. 21 Bend)—10-w, lat. 43° 18' 19", long. 121° 42' 56".
- Chiloquin**—K06LS, California-Oregon Bcstg. Inc., 125 S. Fir, Medford, OR 97501 (KOTI Ch. 2 Klamath Falls)—1-w, lat. 42° 38' 30", long. 121° 55' 42".
- Chinook Park & Grants Pass**—K04EY, California-Oregon Bcstg. Inc., 125 S. Fir, Medford, OR 97501 (KOBH Ch. 5 Medford)—10-w, lat. 42° 24' 39", long. 123° 16' 52".
- Clover Flats, Paisley & Valley Falls**—K06BP, Paisley TV Inc., Box 775, Rte. 2, Lakeview, ID (KOTI Ch. 2 Klamath Falls)—10-w, lat. 42° 37' 39", long. 120° 22' 12".
- ★ **Cloverdale & Hebo**—K55CT, State of Oregon acting by & through the Oregon Commission on Public Bcstg., 7140 S.W. Macadam Ave., Corvallis, OR 97216-3013 (KOAC-TV Ch. 7 Corvallis)—10-w, lat. 45° 11' 25", long. 123° 56' 11".
- Cloverdale & Pacific City**—K68BA, State of Oregon acting by & through the Oregon Commission on Public Bcstg., 7140 S.W. Macadam Ave., Corvallis, OR 97216-3013 (KOAC-TV Ch. 7 Corvallis)—100-w, lat. 45° 12' 52", long. 123° 45' 16".
- College Hill**—See K11GT, Eugene.
- Coos Bay**—K27CL, KEZI Inc., Box 7009, Eugene, OR 97401 (KEZI Ch. 9 Eugene)—1000-w, lat. 43° 23' 26", long. 124° 07' 48". Note: Licensed as LPTV.
- Coos Bay**—K30BN, California-Oregon Bcstg. Inc., 125 S. Fir, Medford, OR 97501 (KOBH Ch. 5 Medford), lat. 43° 21' 15", long. 124° 14' 31".
- ★ **Coos Bay**—K33AO, Trinity Bcstg. Network Inc., Box A, Santa Ana, CA 92711 (KTBN-TV Ch. 40 Santa Ana-Los Angeles, CA via satellite)—1000-w, lat. 43° 21' 15", long. 124° 14' 31".
- Coos Bay**—K36BX, California-Oregon Bcstg. Inc., Box 5M, Medford, OR 97501 (KOBH Ch. 5 Medford)—1000-w, lat. 43° 14' 40", long. 123° 18' 42".
- Coos Bay**—K46AS, KMTR Inc., Box 7308, Eugene, OR 97401 (KMTR-TV Ch. 16 Eugene-Springfield)—100-w, lat. 43° 23' 26", long. 124° 07' 48".
- Coos Bay, Coquille & North Bend**—K17AA, State of Oregon acting by & through the Oregon Commission on Public Bcstg., 7140 S.W. Macadam Ave., Corvallis, OR 97216-3013 (KOPB-TV Ch. 10 Portland)—1000-w, lat. 43° 18' 42", long. 124° 14' 36".
- Coquille**—See K17AA, Coos Bay.
- Cottage Grove**—K47AV, South Lane TV Inc., Box 301, Cottage Grove, OR 97424 (KOIN-TV Ch. 6 Portland)—100-w, lat. 43° 46' 38", long. 123° 02' 33".
- Cottage Grove**—K52CV, South Lane TV Inc., Box 301, Cottage Grove, OR 97424, 100-w, lat. 43° 46' 38", long. 123° 02' 33".
- Cottage Grove**—K54CL, South Lane TV Inc., Box 301, Cottage Grove, OR 97424 (KOAC-TV Ch. 7 Corvallis)—100-w, lat. 43° 46' 38", long. 123° 02' 33".
- ★ **Cottage Grove**—K56DK, South Lane TV Inc., Box 301, Cottage Grove, OR 97424 (KVAL-TV Ch. 13 Eugene)—100-w, lat. 43° 46' 38", long. 123° 02' 33".
- Cottage Grove**—K58CT, South Lane TV Inc., Box 301, Cottage Grove, OR 97424 (KOBH Ch. 5 Medford)—100-w, lat. 43° 46' 38", long. 123° 02' 33".
- Cottage Grove**—K60DO, South Lane TV Inc., Box 301, Cottage Grove, OR 97424 (KMTR-TV Ch. 16 Eugene-Springfield)—100-w, lat. 43° 46' 38", long. 123° 02' 33".
- Cottage Grove**—K69AV, South Lane TV Inc., Box 301, Cottage Grove, OR 97424 (KPTV Ch. 12 Portland)—100-w, lat. 43° 46' 38", long. 123° 02' 33".
- Cottage Grove**—K71AG, South Lane TV Inc., Box 301, Cottage Grove, OR 97424 (KVAL-TV Ch. 13 Eugene)—100-w, lat. 43° 46' 38", long. 123° 02' 33".
- Crane**—K09LD, Crane Sagebrush TV, Box 828, Crane, OR (KBCI-TV Ch. 2 Boise, ID)—1-w, lat. 43° 23' 43", long. 118° 31' 22".
- Crane**—K11KM, Crane Sagebrush TV, Box 828, Crane, OR (KTVB Ch. 7 Boise, ID)—1-w, lat. 43° 23' 43", long. 118° 31' 22".
- Crane**—K13NE, Crane Sagebrush TV, Box 828, Crane, OR (KIVI Ch. 6 Nampa-Boise-Caldwell, ID)—1-w, lat. 43° 23' 43", long. 118° 31' 22".
- Crescent**—See K06LI, Chemult.
- Crescent Lake**—See K03DV, Crescent.
- Crescent, Crescent Lake, Gilchrist & Odell Lakes**—K03DV, Eugene Television Inc., Box 1313, Eugene, OR 97440 (KVAL-TV Ch. 13 Eugene)—10-w, lat. 43° 28' 14", long. 121° 51' 46".
- Culp Creek**—K39CL, California-Oregon Bcstg. Inc., 125 S. Fir, Medford, OR 97501 (KOBH Ch. 5 Medford)—1000-w, lat. 43° 43' 04", long. 122° 50' 15". Note: Licensed as LPTV.
- Culp Creek, Disston & Dorena**—K02GL, Row River Community TV Inc., Disston, OR (KEZI Ch. 9 Eugene)—1-w, lat. 43° 43' 15", long. 122° 50' 15".
- Culp Creek, Disston & Dorena**—K04GR, Row River Community TV Inc., Disston, OR (KVAL-TV Ch. 13 Eugene)—1-w, lat. 43° 43' 15", long. 122° 50' 15".
- Culp Creek, Disston & Dorena**—K11KI, Row River Community TV Inc., Disston, OR (KOBH Ch. 5 Medford)—1-w, lat. 43° 43' 15", long. 122° 50' 15".
- Culver & Madras**—K56BV, Jefferson County TV Inc., Box 1336, Rte. 2, Madras, OR (KGW-TV Ch. 8 Portland)—100-w, lat. 44° 34' 48", long. 121° 09' 12".
- Culver & Madras**—K66BC, Resort Bcstg. Co., 62990 O.B. Riley Rd., Bend, OR 97701 (KTVZ Ch. 21 Bend)—100-w, lat. 44° 34' 48", long. 121° 09' 12".
- Culver & Madras**—K69BI, Jefferson County TV Inc., Box 1336, Rte. 2, Madras, OR (KPTV Ch. 12 Portland)—100-w, lat. 44° 34' 48", long. 121° 09' 12".
- Dale**—K08HF, Dale Translators Inc., Translator Sales & Services, Box 66285, Seattle, WA (KEPR-TV Ch. 19 Pasco-Kennewick-Richland, WA)—1-w, lat. 44° 59' 58", long. 118° 57' 00".
- Dale**—K10HY, Dale Translators Inc., Translator Sales & Services, Box 66285, Seattle, WA (KNDU Ch. 25 Richland-Pasco-Kennewick, WA)—1-w, lat. 44° 59' 58", long. 118° 57' 00".
- Dale**—K12IK, Dale Translators Inc., Translator Sales & Services, Box 66285, Seattle, WA (KVEW Ch. 42 Kennewick-Pasco-Richland, WA)—1-w, lat. 44° 59' 58", long. 118° 57' 00".
- Days Creek**—See K02CG, Canyonville.
- Deer Creek, Garden Valley, Glengary area, Oak, N., N.W., S. & W. Roseburg & Winchester**—K53CU, Chambers Cable Communications Inc., Box 7009, Eugene, OR 97401 (KEZI Ch. 9 Eugene)—100-w, lat. 43° 12' 22", long. 123° 21' 56".
- Diamond**—K09MU, Diamond TV Corp., 341 N. Broadway, Burns, OR (KIVI Ch. 6 Nampa-Boise-Caldwell, ID)—1-w, lat. 43° 02' 11", long. 118° 49' 29".
- Diamond Valley & Harney County**—K11BH, Diamond TV Corp., 341 N. Broadway, Burns, OR (KBCI-TV Ch. 2 Boise, ID)—1-w, lat. 43° 02' 11", long. 118° 40' 29".
- Diamond Valley & Harney County**—K13BF, Diamond TV Corp., 341 N. Broadway, Burns, OR (KTVB Ch. 7 Boise, ID)—1-w, lat. 43° 02' 11", long. 118° 40' 29".
- Disston**—See K02GL, Culp Creek.
- Disston**—See K04GR, Culp Creek.
- Disston**—See K11KI, Culp Creek.
- Dorena**—See K02GL, Culp Creek.
- Dorena**—See K04GR, Culp Creek.
- Dorena**—See K11KI, Culp Creek.
- Drewsey**—K09LJ, Drewsey Community TV, 341 N. Broadway, Burns, OR (KBCI-TV Ch. 2 Boise, ID)—1-w, lat. 43° 47' 34", long. 118° 22' 48".
- Drewsey**—K11LQ, Drewsey Community TV, 341 N. Broadway, Burns, OR (KTVB Ch. 7 Boise, ID)—1-w, lat. 43° 47' 34", long. 118° 22' 48".
- Drewsey**—K13PM, Drewsey Community TV, 341 N. Broadway, Burns, OR (KIVI Ch. 6 Nampa-Boise-Caldwell, ID)—1-w, lat. 43° 47' 34", long. 118° 22' 48".
- Dufur & The Dalles, OR & Goldendale, WA**—K61BY, State of Oregon acting by & through the Oregon Commission on Public Bcstg., 7140 S.W. Macadam Ave., Corvallis, OR 97216-3013 (KOPB-TV Ch. 10 Portland)—100-w, lat. 34° 12' 41", long. 99° 44' 05".
- Eagle Point, Seven Oaks, Tolo & White City**—K03EI, California-Oregon Bcstg. Inc., 125 S. Fir, Medford, OR 97501 (KOBH Ch. 5 Medford)—5-w, lat. 42° 22' 37", long. 122° 50' 49".
- Echo**—See K63BS, Heppner.
- Elgin**—K41CP, Blue Mountain Translator District, Box 39, North Powder, OR 97867 (KPTV Ch. 12 Portland)—20-w, lat. 45° 37' 53", long. 117° 54' 09".
- Elgin**—K42AK, Blue Mountain Translator District, Box 1651, Rte. 1, La Grande, OR 97850 (KREM-TV Ch. 2 Spokane, WA)—100-w, lat. 45° 37' 53", long. 117° 54' 09".
- Elgin**—K43CP, Blue Mountain Translator District, Box 39, North Powder, OR 97867 (KREM-TV Ch. 2 Spokane, WA)—20-w, lat. 45° 37' 53", long. 117° 54' 09".
- Elgin**—K45CI, Blue Mountain Translator District, Box 39, North Powder, OR 97867 (KXLY-TV Ch. 4 Spokane, WA)—20-w, lat. 45° 37' 53", long. 117° 54' 09".
- Elgin**—K47DD, Blue Mountain Translator District, Box 39, North Powder, OR 97867 (KGW-TV Ch. 8 Portland)—20-w, lat. 45° 37' 53", long. 117° 54' 09".
- Elgin**—See K64BB, Baker.
- Elgin**—See K66BO, Baker.
- Elgin**—See K68AH, Baker.
- Elgin & rural Elgin community**—K46AP, Blue Mountain Translator District, Box 1651, Rte. 1, La Grande, OR 97850 (KHQ-TV Ch. 6 Spokane, WA)—100-w, lat. 45° 37' 53", long. 117° 54' 09".
- Elgin (rural), La Grande, Union, North Powder, Haines & Baker**—K62BK, Blue Mountain Translator District, Box 1651, Rte. 1, La Grande, OR 97850 (KPTV Ch. 12 Portland)—100-w, lat. 45° 18' 35", long. 117° 44' 09".
- Elkton**—K02HE, Elkton TV Assn., Cecil Beal, Elkton, OR (KEZI Ch. 9 Eugene)—5-w, lat. 43° 38' 23", long. 123° 33' 14".
- Elkton**—K06HV, Elkton TV Assn., Cecil Beal, Elkton, OR (KVAL-TV Ch. 13 Eugene)—5-w, lat. 43° 38' 23", long. 123° 33' 14".
- Elkton**—K66BE, State of Oregon acting by & through the Oregon Commission on Public Bcstg., 7140 S.W. Macadam Ave., Corvallis, OR 97216-3013 (KOAC-TV Ch. 7 Corvallis)—100-w, lat. 43° 38' 23", long. 123° 33' 14".
- Empire & North Bend**—K13JQ, California-Oregon Bcstg. Inc., 125 S. Fir, Medford, OR 97501 (KOBH Ch. 5 Medford)—10-w, lat. 43° 26' 39", long. 124° 14' 07".
- Enterprise**—K61BF, State of Oregon acting by & through the Oregon Commission on Public Bcstg., 7140 S.W. Macadam Ave., Corvallis, OR 97216-3013 (KTVR Ch. 13 La Grande)—100-w, lat. 45° 22' 45", long. 117° 22' 31".
- Eugene**—K04DR, Eugene Television Inc., Box 1313, Eugene, OR 97440 (KVAL-TV Ch. 13 Eugene)—1-w, lat. 44° 01' 56", long. 123° 03' 27".
- Eugene**—K59DJ, His Word Bcstg. Co., 875 Country Club Rd., Eugene, OR 97401, 1000-w, lat. 44° 07' 52", long. 123° 18' 42".

- Eugene**—K68BF, State of Oregon acting by & through the Oregon Commission on Public Bcstg., 7140 S.W. Macadam Ave., Corvallis, OR 97216-3013 (KOAC-TV Ch. 7 Corvallis)—100-w, lat. 44° 11' 52", long. 122° 59' 06".
- Eugene (E & SE), Colledge Hill, Fox Hollow & South Willamette**—K11GT, Chambers Cable Communications Inc., Box 7009, Eugene, OR 97401 (KEZI Ch. 9 Eugene)—10-w, lat. 44° 00' 05", long. 123° 06' 05".
- ★ **Florence**—K54DG, State of Oregon, 2828 S.W. Front Ave., Portland, OR 97201 (KOAC-TV Ch. 7 Corvallis)—100-w, lat. 43° 57' 46", long. 124° 04' 15".
- Florence**—K56DL, West Lane Translator Inc., Box 91, Lane County Bank, Florence, OR 97439 (KEZI Ch. 9 Eugene)—20-w, lat. 43° 57' 46", long. 124° 04' 15".
- Florence**—K58CW, West Lane Translator Inc., Box 91, Lane County Bank, Florence, OR 97439 (KVAL-TV Ch. 13 Eugene)—20-w, lat. 43° 57' 46", long. 124° 04' 15".
- Florence**—K60DQ, West Lane Translator Inc., Box 91, Lane County Bank, Florence, OR 97439 (KOIN-TV Ch. 6 Portland)—20-w, lat. 43° 57' 46", long. 124° 04' 15".
- Fox Hollow**—See K11GT, Eugene.
- Garden Valley**—See K53CU, Deer Creek.
- Gasquet**—K25CF, California-Oregon Bcstg. Inc., 125 S. Fir, Medford, OR 97501 (KOBI Ch. 5 Medford)—3.3-w, lat. 41° 49' 50", long. 123° 52' 36".
- Gaylord**—See K07JP, Broadbent.
- Gaylord**—See K13KQ, Broadbent.
- Gearhart, Seaside & Warrenton**—K75AJ, Seaside Video Club, Box 74, Seaside, OR (KOIN-TV Ch. 6 Portland)—100-w, lat. 45° 57' 11", long. 123° 56' 16".
- Gearhart, Seaside & Warrenton**—K78AQ, Seaside Video Club, Box 74, Seaside, OR (KPTV Ch. 12 Portland)—20-w, lat. 45° 57' 11", long. 123° 56' 16".
- Gearhart, Seaside & Warrenton**—K81AQ, Seaside Video Club, Box 74, Seaside, OR 20-w, lat. 45° 57' 11", long. 123° 56' 16".
- Gilchrist**—See K03DV, Crescent.
- Glendale**—See K02GT, Azalea.
- Glendale**—K07DZ, Glendale TV Booster Club, Box 104, Azalea, OR (KOBI Ch. 5 Medford)—1-w, lat. 42° 43' 45", long. 123° 23' 12".
- Glendale**—See K12FV, Azalea.
- Glendale**—K58DA, Southwest Oregon Television Bcstg. Corp., 1850 N.E. Stephens St., Roseburg, OR 97470 (KPIC Ch. 4 Roseburg)—100-w, lat. 42° 43' 45", long. 123° 23' 12".
- Glendale & Wolf Creek**—K48BS, Freedom Communications Inc., Box 10, Medford, OR 97501 (KTVL Ch. 10 Medford)—100-w, lat. 42° 43' 48", long. 123° 23' 00".
- Glengary**—See K53CU, Deer Creek.
- Glide**—K07KP, Southwest Oregon Television Bcstg. Corp., 1850 N.E. Stephens St., Roseburg, OR 97470 (KPIC Ch. 4 Roseburg)—1-w, lat. 43° 17' 54", long. 123° 05' 00".
- Glide, Idlelyd Park, Oak Creek Valley & Sutherlin**—K11BX, Chambers Cable Communications Inc., Box 7009, Eugene, OR 97401 (KEZI Ch. 9 Eugene)—1-w, lat. 43° 21' 23", long. 123° 03' 50".
- Glide, Oakland, Sutherlin & Winchester**—K68BG, State of Oregon acting by & through the Oregon Commission on Public Bcstg., 7140 S.W. Macadam Ave., Corvallis, OR 97216-3013 (KOAC-TV Ch. 7 Corvallis)—100-w, lat. 43° 21' 23", long. 123° 03' 50".
- Gold Beach**—K17BJ, Freedom Communications Inc., Box 10, Medford, OR 97501 (KTVL Ch. 10 Medford)—100-w, lat. 42° 26' 07", long. 124° 24' 57".
- Gold Beach**—K33CP, Eugene TV Inc., Box 9, Gold Beach, OR (KCBY-TV Ch. 11 Coos Bay-North Bend)—100-w, lat. 42° 26' 05", long. 124° 25' 12".
- Gold Beach**—K55CM, State of Oregon acting by & through the Oregon Commission on Public Bcstg., 7140 S.W. Macadam Ave., Corvallis, OR 97216-3013 (KOPB-TV Ch. 10 Portland)—100-w, lat. 42° 26' 05", long. 124° 25' 12".
- Gold Beach**—K68BB, Sunshine Television Inc., 1090 Knutson Ave., Medford, OR 97504 (KSYS Ch. 8 Medford)—100-w, lat. 42° 26' 05", long. 124° 25' 12".
- Gold Beach**—K71AZ, Community TV Assn. Inc., Box 9, Gold Beach, OR (KDRV Ch. 12 Medford)—100-w, lat. 42° 26' 05", long. 124° 25' 12".
- Gold Beach**—K74AL, Community TV Assn. Inc., Box 9, Gold Beach, OR (KIEM-TV Ch. 3 Eureka, CA)—100-w, lat. 42° 26' 05", long. 124° 25' 12".
- Gold Beach**—K80CO, California-Oregon Bcstg. Inc., 125 S. Fir, Medford, OR 97501 (KOBI Ch. 5 Medford)—20-w, lat. 42° 26' 05", long. 124° 25' 12".
- Gold Beach, Nesika Beach, North Bank, Squaw Valley & Wedderburn**—K02IQ, Sunshine Television Inc., 1090 Knutson Ave., Medford, OR 97504 (KEET Ch. 13 Eureka, CA)—20-w, lat. 42° 24' 03", long. 124° 21' 29".
- Gold Hill**—K02FT, California-Oregon Bcstg. Inc., 125 S. Fir, Medford, OR 97501 (KOBI Ch. 5 Medford)—5-w, lat. 42° 25' 41", long. 123° 00' 04".
- Gold Hill**—K04JZ, Freedom Communications Inc., Box 10, Medford, OR 97501 (KTVL Ch. 10 Medford)—1-w, lat. 42° 25' 41", long. 123° 00' 04".
- ★ **Gold Hill**—K46CH, Sunshine Television Inc., 1090 Knutson Ave., Medford, OR 97504 (KDRV Ch. 12 Medford)—20-w, lat. 42° 25' 40", long. 123° 00' 03".
- Gold Hill & Toro**—K55DQ, Southern Oregon Public Television Inc., 34 S. Fir St., Medford, OR 97501 (KSYS Ch. 8 Medford)—1-w, lat. 42° 25' 41", long. 123° 00' 04".
- Grants Pass**—See K04EY, Chinook Park
- Grants Pass**—K12KX, Southern Oregon Public Television Inc., 34 S. Fir St., Medford, OR 97501 (KSYS Ch. 8 Medford)—10-w, lat. 42° 24' 39", long. 123° 16' 52".
- Grants Pass**—K15BP, Sunshine Television Inc., 1090 Knutson Ave., Medford, OR 97504 (KDRV Ch. 12 Medford)—20-w, lat. 42° 27' 06", long. 123° 17' 47".
- Grants Pass**—K18AN, Southern Oregon Public Television Inc., 34 S. Fir St., Medford, OR 97501 (KSYS Ch. 8 Medford)—100-w, lat. 42° 24' 39", long. 123° 16' 55".
- Grants Pass**—K38CP, California-Oregon Bcstg. Inc., 755 Auditorium Dr., Redding, CA 96001 (KOBI-TV Ch. 5 Medford)—100-w, lat. 42° 24' 39", long. 123° 16' 52".
- ★ **Grants Pass**—K59DU, Trinity Bcstg. Network, Box C-11949, Santa Ana, CA 92711 (KTBN-TV Ch. 40 Santa Ana-Los Angeles, CA via satellite)—100-w, lat. 42° 24' 39", long. 123° 16' 52".
- Grants Pass & Merlin**—K02DP, Freedom Communications Inc., Box 10, Medford, OR 97501 (KTVL Ch. 10 Medford)—10-w, lat. 42° 28' 17", long. 123° 18' 12".
- Haines**—See K62BK, Elgin.
- Halfway**—See K09OP, Brownlee, ID.
- Halfway**—K10NF, State of Oregon acting by & through the Oregon Commission on Public Bcstg., 7140 S.W. Macadam Ave., Corvallis, OR 97216-3013 (KOPB-TV Ch. 10 Portland)—1-w, lat. 44° 52' 50", long. 117° 01' 45".
- Halfway**—See K11PD, Brownlee Power Plant, ID.
- Halfway**—See K13QL, Brownlee Power Plant, ID.
- Hampton**—K03BU, Hampton TV Assn. Inc., G. I. Ranch, Brothers, OR (KOIN-TV Ch. 6 Portland)—1-w, lat. 43° 46' 33", long. 120° 16' 28".
- Hampton**—K05OH, Hampton TV Assn. Inc., G. I. Ranch, Brothers, OR (KATU Ch. 2 Portland)—1-w, lat. 43° 46' 33", long. 120° 16' 28".
- Harney County**—See K11BH, Diamond Valley.
- Harney County**—See K13BF, Diamond Valley.
- Hebo**—See K55CT, Cloverdale.
- ★ **Hepner**—K46CU, Blue Mountain Translator District, Box 39, North Powder, OR 97867 (KPTV Ch. 12 Portland)—100-w, lat. 45° 46' 09", long. 120° 32' 05".
- Hepner, Echo, Lexington & Long Creek**—K63BS, State of Oregon acting by & through the Oregon Commission on Public Bcstg., 7140 S.W. Macadam Ave., Corvallis, OR 97216-3013 (KOPB-TV Ch. 10 Portland)—100-w, lat. 45° 12' 47", long. 119° 17' 41".
- Hood River**—K28CQ, Columbia Gorge TV Inc., Box 655, Hood River, OR 97031 (KPTV Ch. 12 Portland)—100-w, lat. 45° 44' 45", long. 121° 34' 51".
- Hood River**—K50CE, Columbia Gorge TV Inc., Box 655, Hood River, OR 97031 (KATU Ch. 2 Portland)—20-w, lat. 45° 44' 45", long. 121° 34' 51".
- Hood River, OR & Bingen & White River, WA**—K20CI, Columbia Gorge TV, Box 871, Rte. 1, Parkdale, OR (KOIN-TV Ch. 6 Portland)—100-w, lat. 45° 44' 45", long. 121° 34' 51".
- Hood River, OR & Bingen & White Salmon, WA**—K68AJ, State of Oregon acting by & through the Oregon Commission on Public Bcstg., 7140 S.W. Macadam Ave., Corvallis, OR 97216-3013 (KOPB-TV Ch. 10 Portland)—100-w, lat. 45° 44' 45", long. 121° 34' 51".
- Hood River, OR & Bingen & White Salmon, WA**—K74BE, Columbia Gorge TV, Box 871, Rte. 1, Parkdale, OR (KGW-TV Ch. 8 Portland)—100-w, lat. 45° 44' 45", long. 121° 34' 51". Requests change to Ch. 45.
- Hugo & Merlin**—K40BL, Freedom Communications Inc., Box 10, Medford, OR 97501 (KTVL Ch. 10 Medford)—100-w, lat. 42° 36' 00", long. 123° 21' 51".
- Huntington**—K10GQ, Eugene Television Inc., Box 2, Boise, ID 83707 (KBCI-TV Ch. 2 Boise, ID)—1-w, lat. 44° 21' 22", long. 117° 16' 42".
- Huntington**—K13SL, King Bcstg. Co., Box 7, Boise, ID 83707 (KTVB Ch. 7 Boise, ID)—1-w, lat. 44° 21' 22", long. 117° 16' 42".
- Jacksonville**—K02IC, Freedom Communications Inc., Box 10, Medford, OR 97501 (KTVL Ch. 10 Medford)—5-w, lat. 42° 20' 15", long. 122° 58' 25".
- Jacksonville**—K07RQ, Southern Oregon Public Television Inc., 34 S. Fir St., Medford, OR 97501 (KSYS Ch. 8 Medford)—1-w, lat. 42° 20' 21", long. 122° 55' 30".
- Jacksonville**—K21BG, Sunshine Television Inc., 1090 Knutson Ave., Medford, OR 97504 (KORV Ch. 12 Medford)—20-w, lat. 42° 20' 21", long. 122° 55' 30".
- Jacksonville & Old Military Road**—K13JR, California-Oregon Bcstg. Inc., 125 S. Fir, Medford, OR 97501 (KOBI Ch. 5 Medford)—10-w, lat. 42° 20' 21", long. 122° 55' 30".
- ★ **John Day**—K17AZ, State of Oregon acting by & through the Oregon Commission of Public Bcstg., 2828 S.W. Front Ave., Portland, OR 97201 (KOPB-TV Ch. 10 Portland)—100-w, lat. 44° 21' 58", long. 118° 56' 03".
- John Day & Mount Vernon**—K68CB, State of Oregon acting by & through the Oregon Commission on Public Bcstg., 7140 S.W. Macadam Ave., Corvallis, OR 97216-3013 (KOPB-TV Ch. 10 Portland)—100-w, lat. 44° 26' 03", long. 118° 57' 28".
- Jordan Valley**—K09PB, Jordan Creek Viewers Inc., Jordan Valley, OR (KIVI Ch. 6 Nampa-Boise-Caldwell, ID)—1-w, lat. 43° 02' 47", long. 116° 59' 30".
- Jordan Valley**—K11LS, Eugene Television Inc., Box 2, Boise, ID 83707 (KBCI-TV Ch. 2 Boise, ID)—1-w, lat. 43° 02' 47", long. 116° 59' 30".
- Jordan Valley**—K13MF, Jordan Creek Viewers Inc., Jordan Valley, OR (KTVB

Translators—Oregon

- Ch. 7 Boise, ID)—1-w, lat. 43° 02' 47", long. 116° 59' 30".
- Juntura**—K11SM, Juntura Community TV, 340 N. Broadway, Burns, OR (KBCI-TV Ch. 2 Boise, ID)—1-w, lat. 43° 46' 03", long. 118° 05' 01".
- Juntura**—K13RJ, Juntura Community TV, 340 N. Broadway, Burns, OR (KTVB Ch. 7 Boise, ID)—1-w, lat. 43° 45' 38", long. 118° 04' 52".
- Kaskela Ranch**—K05DA, Kaskela Ranch Inc., South Junction, OR (KGW-TV Ch. 8 Portland)—1-w, lat. 44° 54' 10", long. 121° 00' 55".
- Keno**—See K60BH, Midland.
- Keno**—See K62BE, Midland.
- Kimberly**—K05BT, Picture Gorge TV, Kimberly, OR (KBCI-TV Ch. 2 Boise, ID)—1-w, lat. 44° 31' 20", long. 119° 37' 55".
- ★ **Kirtland**—W51BI, Inspiration TV of Southern Oregon, Box 6293, Bend, OR 97702 (KTBN-TV Ch. 40 Santa Ana-Los Angeles, CA via satellite)—500-w, lat. 41° 35' 18", long. 81° 18' 48".
- Klamath Falls**—K04ES, California-Oregon Bcstg. Inc., 125 S. Fir, Medford, OR 97501 (KOTI Ch. 2 Klamath Falls)—1-w, lat. 42° 14' 00", long. 121° 47' 30".
- Klamath Falls**—See K07PU, Altamont.
- Klamath Falls**—K13UR, Sunshine Television Inc., 1090 Knutson Ave., Medford, OR 97504 (KDKF Ch. 31 Klamath Falls)—1-w, lat. 42° 12' 58", long. 121° 47' 55".
- Klamath Falls**—See K52AS, Altamont.
- Klamath Falls**—K58BG, Trinity Bcstg. Network Inc., Box A, Santa Ana, CA 92711 (KTBN-TV Ch. 40 Santa Ana-Los Angeles, CA via satellite)—100-w, lat. 42° 08' 48", long. 121° 46' 16".
- L/S Ranch, Severance Ranch & vicinity**—K02JN, Paulina Telecasters Inc., Box 6, Paulina, OR (KATU Ch. 2 Portland)—1-w, lat. 44° 05' 44", long. 120° 25' 00".
- L/S Ranch, Severance Ranch & vicinity**—K06JN, Paulina Telecasters Inc., Box 6, Paulina, OR (KTVZ Ch. 21 Bend)—1-w, lat. 44° 05' 44", long. 120° 25' 00".
- La Grande**—K50CI, Blue Mountain Translator District, Box 39, North Powder, OR 97867 (KGW-TV Ch. 8 Portland)—100-w, lat. 45° 26' 23", long. 117° 53' 59".
- La Grande**—K54BX, Blue Mountain Translator District, Box 1651, Rte. 1, La Grande, OR 97850 (KXLY-TV Ch. 4 Spokane, WA)—200-w, lat. 45° 26' 23", long. 117° 53' 59".
- La Grande**—K56BE, Blue Mountain Translator District, Box 1651, Rte. 1, La Grande, OR 97850 (KREM-TV Ch. 2 Spokane, WA)—100-w, lat. 45° 26' 23", long. 117° 53' 59".
- La Grande**—K58AY, Blue Mountain Translator District, Box 1651, Rte. 1, La Grande, OR 97850 (KXLY-TV Ch. 4 Spokane, WA)—100-w, lat. 45° 26' 23", long. 117° 53' 59".
- La Grande**—K60DL, Blue Mountain Translator District, Box 1651, Rte. 1, La Grande, OR 97850 (KREM-TV Ch. 2 Spokane, WA)—100-w, lat. 45° 18' 35", long. 117° 44' 00".
- La Grande**—See K62BK, Elgin.
- La Grande**—See K64BB, Baker.
- La Grande**—See K66BO, Baker.
- La Grande**—See K68AH, Baker.
- La Pine**—K02JL, La Pine TV Corp., Box 215, La Pine, OR, 10-w, lat. 43° 39' 17", long. 121° 25' 46".
- La Pine**—K66DC, Resort Bcstg. Co., 62990 O.B. Riley Rd., Bend, OR 97701 (KTVZ Ch. 21 Bend)—100-w, lat. 43° 39' 17", long. 121° 25' 46".
- La Pine, Lower Deschutes & Upper Deschutes River**—K04BJ, La Pine TV Corp., Box 215, La Pine, OR (KOIN-TV Ch. 6 Portland)—10-w, lat. 43° 39' 17", long. 121° 25' 46".
- La Pine, Lower Deschutes & Upper Deschutes River**—K11GQ, La Pine TV Corp., Box 215, La Pine, OR (KOBH Ch. 5 Medford)—10-w, lat. 45° 39' 17", long. 121° 25' 46".
- La Pine, Lower Deschutes & Upper Deschutes River**—K13JF, La Pine TV Corp., Box 215, La Pine, OR (KGW-TV Ch. 8 Portland)—10-w, lat. 43° 39' 17", long. 121° 25' 46".
- Lakeview**—K12IH, Lalish TV Inc., Box 462, Rte. 6, Lakeview, OR (KTVL Ch. 10 Medford)—10-w, lat. 42° 11' 48", long. 120° 34' 11".
- Lakeview**—K19BK, State of Oregon, 2828 S.W. Front Ave., Portland, OR 97201 (KOPB-TV Ch. 10 Portland)—100-w, lat. 42° 10' 42", long. 120° 21' 18".
- Lakeview**—K21BC, Trinity Bcstg. Network Inc., Box A, Santa Ana, CA 92711 (KTBN-TV Ch. 40 Santa Ana-Los Angeles, CA via satellite)—100-w, lat. 42° 11' 48", long. 120° 34' 11".
- Lakeview, New Idaho District & West Side**—K07NR, Lalish TV Inc., Box 462, Rte. 6, Lakeview, OR (KOTI Ch. 2 Klamath Falls)—10-w, lat. 42° 11' 48", long. 120° 34' 11".
- Lexington**—See K63BS, Heppner.
- ★ **Lincoln City**—K42CZ, Fisher Bcstg. Inc., 100 Fourth Ave. N, Seattle, WA 98109 (KATU Ch. 2 Portland)—1000-w, lat. 44° 45' 23", long. 124° 02' 49".
- ★ **Lincoln City-Newport**—K38CZ, KOIN-TV, 222 S.W. Columbia St., Portland, OR 97201 (KOIN-TV Ch. 6 Portland)—1000-w, lat. 44° 45' 23", long. 124° 02' 49".
- Lonerock**—K10CR, Lonerock TV Co., Lonerock Rte., Condon, OR (KEPR-TV Ch. 19 Pasco-Kennewick-Richland, WA)—0.5-w, lat. 45° 05' 00", long. 119° 56' 10".
- Long Creek**—K04AE, F.L.C.R. Community TV Inc., Long Creek, OR (KBCI-TV Ch. 2 Boise, ID)—10-w, lat. 44° 40' 45", long. 119° 08' 55".
- Long Creek**—K09AE, F.L.C.R. Community TV Inc., Long Creek, OR (KBCI-TV Ch. 2 Boise, ID)—1-w, lat. 44° 41' 48", long. 118° 58' 18".
- Long Creek**—K11AH, F.L.C.R. Community TV Inc., Long Creek, OR (KTVB Ch. 7 Boise, ID)—1-w, lat. 44° 41' 48", long. 118° 58' 18".
- Long Creek**—See K63BS, Heppner.
- Lower Deschutes River**—See K04BJ, La Pine.
- Lower Deschutes River**—See K11GQ, La Pine.
- Lower Deschutes River**—See K13JF, La Pine.
- Madras**—See K56BV, Culver.
- Madras**—K58BK, Jefferson County TV Inc., Box 1336, Rte. 2, Madras, OR (KOIN-TV Ch. 6 Portland)—100-w, lat. 44° 34' 48", long. 121° 09' 12".
- Madras**—K63CC, Jefferson County TV Inc., Box 1336, Rte. 2, Madras, OR (KATU Ch. 2 Portland)—100-w, lat. 44° 34' 48", long. 121° 09' 12".
- Madras**—See K66BC, Culver.
- Madras**—See K69BI, Culver.
- Malin**—See K04KI, Merrill.
- Manzanita, Mohler, Neah-Kah-Nie, Nehalem, Rockaway & Wheeler**—K57DK, North Tillamook County TV Translators Inc., Box 58, Rockaway, OR 97136 (KOPB-TV Ch. 10 Portland)—10-w, lat. 45° 44' 27", long. 123° 56' 10".
- Manzanita, Rockaway & vicinity**—K44AV, North Tillamook County TV Translators Inc., Box 58, Rockaway, OR 97136 (KGW-TV Ch. 8 Portland)—100-w, lat. 45° 44' 27", long. 123° 56' 10".
- Mapleton**—K03CQ, Mapleton Translator Inc., Mapleton, OR (KVAL-TV Ch. 13 Eugene)—1-w, lat. 44° 03' 00", long. 123° 50' 45".
- Mapleton**—K05DE, Mapleton Translator Inc., Mapleton, OR (KEZI Ch. 9 Eugene)—1-w, lat. 44° 03' 00", long. 123° 50' 45".
- Mapleton**—K11HW, Mapleton Translator Inc., Mapleton, OR (KMTR-TV Ch. 16 Eugene-Springfield)—1-w, lat. 44° 03' 00", long. 123° 50' 45".
- Maupin**—K52CH, Maupin Translator District, Box 175, Maupin, OR 97037 (KOPB-TV Ch. 10 Portland)—20-w, lat. 45° 10' 54", long. 121° 03' 17".
- Maupin**—K54BK, Maupin TV Corp., Box 343, Maupin, OR (KATU Ch. 2 Portland)—20-w, lat. 45° 10' 54", long. 121° 03' 17".
- Maupin**—K56CD, Maupin Translator District, Box 141, Maupin, OR 97037 (KOIN-TV Ch. 6 Portland)—20-w, lat. 45° 10' 54", long. 121° 03' 17".
- Maupin**—K58BU, Maupin Translator District, Box 141, Maupin, OR 97037 (KGW-TV Ch. 8 Portland)—100-w, lat. 45° 10' 54", long. 121° 03' 17".
- Maupin**—K60CH, Maupin TV Corp., Box 343, Maupin, OR (KOIN-TV Ch. 6 Portland)—20-w, lat. 45° 10' 54", long. 121° 03' 17".
- Medford**—K57EK, Trinity Bcstg. Network Inc., Box C-11949, Santa Ana, CA 92711 (KTBN-TV Ch. 40 Santa Ana-Los Angeles, CA via satellite)—1000-w, lat. 42° 25' 41", long. 123° 00' 04".
- Merlin**—See K02DP, Grants Pass.
- Merlin**—K36BL, California-Oregon Bcstg. Inc., 125 S. Fir, Medford, OR 97501 (KOBH Ch. 5 Medford), lat. 42° 28' 59", long. 123° 21' 59".
- Merlin**—See K40BL, Hugo.
- Merrill**—See K60BH, Midland.
- Merrill**—See K62BE, Keno.
- Merrill & Malin**—K04KI, Southern Oregon Public Television Inc., 34 S. Fir St., Medford, OR 97501 (KSYS Ch. 8 Medford)—5-w, lat. 42° 05' 48", long. 121° 37' 57".
- Midland**—See K62BE, Keno.
- ★ **Midland, Merrill & Keno**—K60BH, Freedom Communications Inc., Box 10, Medford, OR 97501 (KTVL Ch. 10 Medford)—100-w, lat. 42° 08' 48", long. 121° 46' 16".
- Midland, Merrill & Keno**—K62BE, California-Oregon Bcstg. Inc., 125 S. Fir, Medford, OR 97501 (KOTI Ch. 2 Klamath Falls)—100-w, lat. 42° 08' 48", long. 121° 46' 16".
- Milton-Freewater**—See K38AH, Pendleton.
- Milton-Freewater**—K51DF, Citizens TV Inc., Box 130-A, Rte. 1, Milton-Freewater, OR (KREM-TV Ch. 2 Spokane, WA)—100-w, lat. 45° 50' 25", long. 118° 17' 10".
- Milton-Freewater**—K61BT, State of Oregon acting by & through the Oregon Commission on Public Bcstg., 7140 S.W. Macadam Ave., Corvallis, OR 97216-3013 (KTVR Ch. 13 La Grande)—100-w, lat. 45° 50' 25", long. 118° 17' 10".
- Milton-Freewater**—K63DA, Citizens TV Inc., Box 130-A, Rte. 1, Milton-Freewater, OR (KXLY-TV Ch. 6 Spokane, WA)—100-w, lat. 45° 50' 25", long. 118° 17' 10".
- Milton-Freewater**—K67DE, Citizens TV Inc., Box 130-A, Rte. 1, Milton-Freewater, OR (KHQ-TV Ch. 6 Spokane, WA)—100-w, lat. 45° 50' 25", long. 118° 17' 10".
- Milton-Freewater**—K69AB, Citizens TV Inc., Box 130-A, Rte. 1, Milton-Freewater, OR (KSPS-TV Ch. 7 Spokane, WA)—100-w, lat. 45° 50' 25", long. 118° 17' 10".
- Mitchell**—K04GY, Mitchell Community TV Inc., Box 215, Mitchell, OR (KTVB Ch. 7 Boise, ID)—1-w, lat. 44° 34' 16", long. 120° 02' 48".
- Mitchell**—K05OT, Mitchell Community TV Inc., Box 215, Mitchell, OR (KBCI-TV Ch. 2 Boise, ID)—1-w, lat. 44° 34' 16", long. 120° 02' 48".
- Mitchell**—K09KQ, Mitchell Community TV Inc., Box 215, Mitchell, OR (KATU Ch. 2

- Portland)—1-w, lat. 44° 34' 16", long. 120° 02' 48".
- Mitchell**—K11JC, Mitchell Community TV Inc., Box 215, Mitchell, OR (KVAL-TV Ch. 13 Eugene)—1-w, lat. 44° 34' 16", long. 120° 02' 48".
- Mohler**—See K57DK, Manzanita.
- Monument**—K09MZ, Monument TV Inc., Box 308, Monument, OR (KTVB Ch. 7 Boise, ID)—1-w, lat. 44° 50' 27", long. 119° 27' 50".
- Monument**—K11NM, Monument TV Inc., Box 308, Monument, OR (KBCI-TV Ch. 2 Boise, ID)—1-w, lat. 44° 50' 27", long. 119° 27' 50".
- Monument**—K12MX, Monument TV Inc., Box 308, Monument, OR (KOPB-TV Ch. 10 Portland)—1-w, lat. 44° 50' 27", long. 119° 27' 50".
- Monument**—K130H, Monument TV Inc., Box 308, Monument, OR (KIVI Ch. 6 Nampa-Boise-Caldwell, ID)—1-w, lat. 44° 50' 27", long. 119° 27' 50".
- Mount Vernon**—See K68CB, John Day.
- Murphy & New Hope**—K34BV, California-Oregon Bcstg. Inc., 125 S. Fir, Medford, OR 97501 (KOBI Ch. 5 Medford)—20-w, lat. 42° 17' 36", long. 123° 20' 13".
- ★ **Murphy & Wilderville**—K09PS, California-Oregon Bcstg. Inc., 125 S. Fir, Medford, OR 97501 (KOBI Ch. 5 Medford)—5-w, lat. 42° 19' 17", long. 123° 23' 37".
- Myrtle Creek**—K08FU, Myrtle Creek Chamber of Commerce, Box 310, Myrtle Creek, OR (KEZI Ch. 9 Eugene)—1-w, lat. 43° 01' 04", long. 123° 16' 53".
- Myrtle Creek**—K13HM, Southwest Oregon Television Bcstg. Corp., 1850 N.E. Stephens St., Roseburg, OR 97470 (KPIC Ch. 4 Roseburg)—10-w, lat. 43° 01' 04", long. 123° 16' 53".
- Myrtle Point**—See K02GO, Broadbent.
- Myrtle Point**—See K07JP, Broadbent.
- Myrtle Point**—See K13KQ, Broadbent.
- Myrtle Point & Broadbent**—K55FM, South Lane TV Inc., Box 301, Cottage Grove, OR 97424 (KOPB-TV Ch. 10 Portland)—100-w, lat. 43° 01' 05", long. 124° 10' 36".
- Neah-Kah-Nie**—See K57DK, Manzanita.
- Nehalem**—See K57DK, Manzanita.
- Nesika Beach**—See K02IQ, Gold Beach.
- New Idaho District**—See K07NR, Lakeview.
- ★ **New Pine Creek**—K08IC, Modoc County Superintendent of Schools, 445 Center St., Cedarville, CA (KIXE-TV Ch. 9 Redding, CA)—10-w, lat. 41° 48' 30", long. 120° 20' 00".
- Newport & Otter Rock**—K55DA, Eugene Television Inc., Box 1313, Eugene, OR 97440 (KVAL-TV Ch. 13 Eugene)—50-w, lat. 44° 45' 23", long. 124° 02' 52".
- Newport & Otter Rock**—K74AG, Radio Center, 324 N.W. Coast Hwy., Newport, OR (KOIN-TV Ch. 6 Portland)—10-w, lat. 44° 45' 24", long. 124° 02' 50".
- Newport & Otter Rock**—K76BR, Radio Center, 324 N.W. Coast Hwy., Newport, OR (KEZI Ch. 9 Eugene)—10-w, lat. 44° 45' 24", long. 124° 02' 50".
- Newport & Otter Rock**—K78CT, Radio Center, 324 N.W. Coast Hwy., Newport, OR (KPTV Ch. 12 Portland)—10-w, lat. 44° 45' 20", long. 124° 02' 42".
- Newport, Seal Rock & South Beach**—K66AS, State of Oregon acting by & through the Oregon Commission on Public Bcstg., 7140 S.W. Macadam Ave., Corvallis, OR 97216-3013 (KOAC-TV Ch. 7 Corvallis)—100-w, lat. 44° 45' 24", long. 124° 02' 47".
- North Bank**—See K02IQ, Gold Beach.
- North Bend**—See K13JQ, Empire.
- North Bend**—See K17AA, Coos Bay.
- North La Pine**—K34AI, La Pine TV Inc., Box 153, La Pine, OR 97739 (KOIN-TV Ch. 6 Portland)—20-w, lat. 43° 52' 25", long. 121° 30' 11".
- North Powder**—See K62BK, Elgin.
- Norway**—See K02GO, Broadbent.
- Norway**—See K07JP, Broadbent.
- Norway**—See K13KQ, Broadbent.
- O'Brien**—See K02DV, Bridgeview.
- Oak**—See K53CU, Deer Creek.
- Oakland**—K07IA, Chambers Cable Communications Inc., Box 7009, Eugene, OR 97401 (KEZI Ch. 9 Eugene)—1-w, lat. 43° 25' 29", long. 123° 18' 14".
- Oakland**—See K68BG, Glide.
- Oakland & Union Gap**—K12IA, Southwest Oregon Television Bcstg. Corp., 1850 N.E. Stephens St., Roseburg, OR 97470 (KPIC Ch. 4 Roseburg)—1-w, lat. 43° 24' 10", long. 123° 18' 45".
- Oakridge**—K02CY, Upper Willamette TV Reflector System Inc., Box 215, Star Rte., Oakridge, OR (KVAL-TV Ch. 13 Eugene)—1-w, lat. 43° 44' 54", long. 122° 26' 15".
- Oakridge**—K04CT, Upper Willamette TV Reflector System Inc., Box 215, Star Rte., Oakridge, OR (KEZI Ch. 9 Eugene)—1-w, lat. 43° 44' 54", long. 122° 26' 15".
- Oakridge**—K11SZ, State of Oregon acting by & through the Oregon Commission on Public Bcstg., 7140 S.W. Macadam Ave., Corvallis, OR 97216-3013 (KOAC-TV Ch. 7 Corvallis)—10-w, lat. 43° 44' 54", long. 122° 26' 15".
- Odell Lakes**—See K03DV, Crescent.
- Old Military Road**—See K13JR, Jacksonville.
- Oregon Canyon**—K05DE, Oregon Canyon Ranches, John Echave, McDermitt, NV (KTVB Ch. 7 Boise, ID)—1-w, lat. 42° 19' 03", long. 117° 52' 03".
- ★ **Oregon Canyon**—K11PO, Oregon Canyon Ranches, John Echave, McDermitt, NV (KIVI Ch. 6 Nampa-Boise-Caldwell, ID)—1-w, lat. 42° 16' 05", long. 117° 49' 57".
- Oregon Canyon**—K13HT, Oregon Canyon Ranches, John Echave, McDermitt, NV (KBCI-TV Ch. 2 Boise, ID)—1-w, lat. 42° 19' 03", long. 117° 52' 03".
- Otter Rock**—See K55DA, Newport.
- Otter Rock**—See K74AG, Newport.
- Otter Rock**—See K76BR, Newport.
- Otter Rock**—See K78CT, Newport.
- Oxbow**—K02JS, Idaho Power Co., Box 770, Boise, ID (KIVI Ch. 6 Nampa-Boise-Caldwell, ID)—1-w, lat. 44° 57' 34", long. 116° 49' 57".
- Oxbow**—K04ET, Idaho Power Co., Box 770, Boise, ID (KBCI-TV Ch. 2 Boise, ID)—1-w, lat. 44° 57' 34", long. 116° 49' 57".
- Oxbow**—K06ER, Idaho Power Co., Box 770, Boise, ID (KTVB Ch. 7 Boise, ID)—1-w, lat. 44° 57' 34", long. 116° 49' 57".
- Pacific City**—See K68BA, Cloverdale.
- Paisley**—See K06BP, Clover Flats.
- Paisley**—K09VC, State of Oregon acting by & through the Oregon Commission on Public Bcstg., 7140 S.W. Macadam Ave., Corvallis, OR 97216-3013 (KOPB-TV Ch. 10 Portland)—1-w, lat. 42° 41' 42", long. 120° 33' 13".
- Paisley & Valley Falls**—K04JN, Paisley TV Inc., Box 775, Rte. 2, Lakeview, ID (KTVL Ch. 10 Medford)—10-w, lat. 42° 23' 31", long. 120° 22' 04".
- Paulina & vicinity**—K04IV, Paulina Telecasters Inc., Box 6, Paulina, OR (KVAL-TV Ch. 13 Eugene)—10-w, lat. 44° 12' 00", long. 119° 43' 00".
- Pelican City**—See K07PU, Altamont.
- Pendleton & Umatilla County (eastern)**—K59B0, State of Oregon acting by & through the Oregon Commission on Public Bcstg., 7140 S.W. Macadam Ave., Corvallis, OR 97216-3013 (KTVR Ch. 13 La Grande)—100-w, lat. 45° 35' 20", long. 118° 34' 54".
- ★ **Pendleton, Adams, Milton-Freewater rural area & Ukiah-Starkey**—K38AH, Blue Mountain Translator District, Box 1651, Rte. 1, La Grande, OR 97850 (KPTV Ch. 12 Portland)—100-w, lat. 45° 12' 47", long. 119° 17' 41".
- Phoenix**—See K04EO, Ashland.
- Pinehurst**—K13PF, Southern Oregon Public Television Inc., 34 S. Fir St., Medford, OR 97501 (KSYS Ch. 8 Medford)—10-w, lat. 42° 08' 22", long. 122° 26' 25".
- Pistol River**—K07PI, Pistol River Translator Group, N. Bank Pistol River Rd., Pistol River, OR (KOBI Ch. 5 Medford)—1-w, lat. 42° 25' 08", long. 124° 23' 08".
- Plush**—K04CB, Plush TV Inc., Box 14, Plush, OR 97637 (KOTI Ch. 2 Klamath Falls)—5-w, lat. 42° 18' 30", long. 119° 52' 30".
- Port Orford**—K02GF, North Curry County Recreation Inc., Box 426, Port Orford, OR (KCBY-TV Ch. 11 Coos Bay-North Bend)—10-w, lat. 42° 44' 30", long. 124° 30' 30".
- Port Orford**—K08AK, California-Oregon Bcstg. Inc., 125 S. Fir, Medford, OR 97501 (KOBI Ch. 5 Medford)—5-w, lat. 42° 44' 30", long. 124° 30' 30".
- Port Orford**—K13AU, North Curry County Recreation Inc., Box 426, Port Orford, OR, 1-w, lat. 42° 44' 30", long. 124° 30' 30".
- Port Orford**—K14GT, Freedom Communications Inc., Box 10, Medford, OR 97501 (KTVL Ch. 10 Medford)—20-w, lat. 42° 44' 30", long. 124° 30' 30".
- Port Orford**—K618U, State of Oregon acting by & through the Oregon Commission on Public Bcstg., 7140 S.W. Macadam Ave., Corvallis, OR 97216-3013 (KOPB-TV Ch. 10 Portland)—100-w, lat. 42° 44' 30", long. 124° 30' 09".
- Powers**—K61EH, Powers TV Translator Inc., Box 296, Powers, OR 97466 (KEZI Ch. 9 Eugene)—20-w, lat. 42° 53' 11", long. 124° 05' 29".
- Powers**—K66DG, Powers TV Translator Inc., Box 296, Powers, OR 97466 (KOAC-TV Ch. 7 Corvallis)—20-w, lat. 42° 53' 11", long. 124° 05' 29".
- Powers**—K69AM, Powers TV Translator Inc., Box 296, Powers, OR 97466 (KCBY-TV Ch. 11 Coos Bay-North Bend)—20-w, lat. 42° 53' 11", long. 124° 05' 29".
- Powers & Florence**—K64DA, Powers TV Translator Inc., Box 296, Powers, OR 97466 (KOBI Ch. 5 Medford)—10-w, lat. 42° 53' 11", long. 124° 05' 29".
- Prairie City (rural area S of)**—K11LT, Prairie City Lions Club, Box 393, Prairie City, OR (KBCI-TV Ch. 2 Boise, ID)—1-w, lat. 44° 26' 31", long. 118° 25' 15".
- Prairie City (rural area S of)**—K13MM, Prairie City Lions Club, Box 393, Prairie City, OR (KTVB Ch. 7 Boise, ID)—1-w, lat. 44° 26' 31", long. 118° 25' 15".
- Prairie City (rural areas S & W)**—K09ME, Prairie City Lions Club, Box 393, Prairie City, OR (KAID Ch. 4 Boise, ID)—1-w, lat. 44° 26' 31", long. 118° 25' 15".
- Prairie City (rural areas S & W)**—K12LW, Prairie City Lions Club, Box 393, Prairie City, OR (KIVI Ch. 6 Nampa-Boise-Caldwell, ID)—1-w, lat. 44° 26' 31", long. 118° 25' 15".
- Princeton & Virginia Valley**—K10IO, Princeton Community TV, 316 N. Alford, Burns, OR (KTVB Ch. 7 Boise, ID)—1-w, lat. 43° 15' 00", long. 118° 30' 00".
- Princeton & Virginia Valley region**—K13RT, Princeton Community TV, 316 N. Alford, Burns, OR (KIVI Ch. 6 Nampa-Boise-Caldwell, ID)—1-w, lat. 43° 15' 00", long. 118° 30' 00".
- ★ **Prineville**—K29CI, Fisher Bcstg. Inc., 100 Fourth Ave. N, Seattle, WA 98109 (KATU Ch. 2 Portland)—902-w, lat. 44° 11' 51", long. 120° 58' 35".
- ★ **Prineville**—K31CR, KOIN-TV, 222 S.W. Columbia St., Portland, OR 97201 (KOIN-TV Ch. 6 Portland)—1000-w, lat. 44° 11' 51", long. 120° 58' 35".

Translators—Oregon

- Prineville**—K44AH, Ochoco Telecasters Inc., Box 331, Prineville, OR (KPTV Ch. 12 Portland)—100-w, lat. 44° 26' 05", long. 120° 57' 06".
- Prineville**—K46AK, Ochoco Telecasters Inc., Box 331, Prineville, OR (KGV-TV Ch. 8 Portland)—100-w, lat. 44° 26' 05", long. 120° 57' 06".
- Prineville**—K54AP, Ochoco Telecasters Inc., Box 331, Prineville, OR (KATU Ch. 2 Portland)—100-w, lat. 44° 26' 05", long. 120° 57' 06".
- Prineville & Redmond**—K52AK, Ochoco Telecasters Inc., Box 331, Prineville, OR (KOIN-TV Ch. 6 Portland)—100-w, lat. 44° 26' 05", long. 120° 57' 06".
- Prineville & Redmond**—K66AZ, Resort Bcstg. Co., 62990 O.B. Riley Rd., Bend, OR 97701 (KTVZ Ch. 21 Bend)—1-w, lat. 44° 26' 05", long. 120° 57' 06".
- Prineville & vicinity**—K68AE, State of Oregon acting by & through the Oregon Commission on Public Bcstg., 7140 S.W. Macadam Ave., Corvallis, OR 97216-3013 (KOPB-TV Ch. 10 Portland)—100-w, lat. 44° 26' 05", long. 120° 57' 06".
- Prospect**—K02JG, Southern Oregon Public Television Inc., 34 S. Fir St., Medford, OR 97501 (KSYS Ch. 8 Medford)—10-w, lat. 42° 43' 36", long. 122° 36' 28".
- Prospect**—K07GI, Prospect Lions Club Inc., Prospect, OR (KTVL Ch. 10 Medford)—1-w, lat. 42° 43' 36", long. 122° 36' 28".
- Prospect**—K13KO, California-Oregon Bcstg. Inc., 125 S. Fir, Medford, OR 97501 (KOB Ch. 5 Medford)—5-w, lat. 43° 45' 57", long. 122° 25' 08".
- Redmond**—See K52AK, Prineville.
- Redmond**—See K66AZ, Prineville.
- ★ **Reedsport**—K02NW, State of Oregon acting by & through the Oregon Commission on Public Bcstg., 7140 S.W. Macadam Ave., Corvallis, OR 97216-3013 (KOAC-TV Ch. 7 Corvallis)—10-w, lat. 43° 41' 53", long. 124° 05' 42".
- ★ **Richland**—K08KW, State of Oregon acting by & through the Oregon Commission on Public Bcstg., 7140 S.W. Macadam Ave., Corvallis, OR 97216-3013 (KTVR Ch. 13 La Grande)—1-w, lat. 44° 36' 32", long. 117° 16' 40".
- Richmond**—K03BJ, Spray Community TV Inc., Spray, OR (KOIN-TV Ch. 6 Portland)—1-w, lat. 44° 45' 28", long. 119° 57' 45".
- Riddle**—See K02CG, Canyonville.
- Riddle**—See K07KT, Canyonville.
- Riddle**—See K11GH, Canyonville.
- Riley**—K05HO, Countywide TV Translator District, 450 N. Buena Vista, Burns, OR (KTVZ Ch. 21 Bend)—10-w, lat. 43° 33' 30", long. 120° 04' 28".
- Riley**—See K06GE, Alkali Lake.
- Riverside**—K09ML, Riverside Community TV, 314 N. Broadway, Burns, OR (KIVI Ch. 6 Nampa-Boise-Caldwell, ID)—2.5-w, lat. 43° 31' 29", long. 118° 11' 08".
- Riverside**—K11LO, Riverside Community TV, 314 N. Broadway, Burns, OR (KTVB Ch. 7 Boise, ID)—1-w, lat. 43° 31' 29", long. 118° 11' 08".
- Riverside**—K13ME, Riverside Community TV, 314 N. Broadway, Burns, OR (KBCI-TV Ch. 2 Boise, ID)—1-w, lat. 43° 31' 29", long. 118° 11' 08".
- Rockaway**—See K44AV, Manzanita.
- Rockaway**—See K57DK, Manzanita.
- Rockaway & vicinity**—K47CD, North Tillamook County TV Translators Inc., Box 58, Rockaway, OR 97136 (KATU Ch. 2 Portland)—100-w, lat. 45° 44' 27", long. 123° 56' 10".
- Rockaway & vicinity**—K53BV, North Tillamook County TV Translators Inc., Box 58, Rockaway, OR 97136 (KPTV Ch. 12 Portland)—100-w, lat. 45° 44' 27", long. 123° 56' 10".
- Rockaway & vicinity**—K77BG, North Tillamook County TV Translators Inc., Box 58, Rockaway, OR 97136 (KOIN-TV Ch. 6 Portland)—20-w, lat. 45° 44' 27", long. 123° 56' 10".
- Rogue River**—K03BZ, Freedom Communications Inc., Box 10, Medford, OR 97501 (KTVL Ch. 10 Medford)—10-w, lat. 42° 26' 56", long. 123° 11' 22".
- Rome**—K10GM, Rome TV District, Jordan Valley, OR (KBCI-TV Ch. 2 Boise, ID)—1-w, lat. 42° 51' 08", long. 117° 41' 09".
- Roseburg**—K02DS, Southwest Oregon Television Bcstg. Corp., 1850 N.E. Stephens St., Roseburg, OR 97470 (KPIC Ch. 4 Roseburg)—1-w, lat. 43° 12' 12", long. 123° 21' 52".
- Roseburg**—K31AE, KMTR Inc., Box 7308, Eugene, OR 97401 (KMTR-TV Ch. 16 Eugene-Springfield)—100-w, lat. 43° 12' 22", long. 123° 21' 56".
- Roseburg**—See K53CU, Deer Creek.
- Roseburg**—K66BF, State of Oregon acting by & through the Oregon Commission on Public Bcstg., 7140 S.W. Macadam Ave., Corvallis, OR 97216-3013 (KOAC-TV Ch. 7 Corvallis)—100-w, lat. 43° 12' 10", long. 123° 22' 55".
- Ruch & Applegate**—K13PI, Southern Oregon Public Television Inc., 34 S. Fir St., Medford, OR 97501 (KSYS Ch. 8 Medford)—5-w, lat. 42° 13' 17", long. 123° 01' 27".
- Ruch & Applegate**—K43BJ, Sunshine Television Inc., 1090 Knutson Ave., Medford, OR 97504 (KDRV Ch. 12 Medford)—20-w, lat. 42° 13' 09", long. 123° 01' 30".
- Rupert**—See K59CC, Burley, ID.
- ★ **Salem**—K52DE, Family TV Inc., Box 841, Benicia, CA 94510 (KFCB Ch. 42 Concord, CA)—1000-w, lat. 44° 51' 16", long. 123° 07' 15".
- Scottsburg**—K02OB, Eugene Television Inc., Box 1313, Eugene, OR 97440 (KVAL-TV Ch. 13 Eugene)—10-w, lat. 43° 38' 00", long. 123° 49' 00".
- Scottsburg**—K06IO, Chambers Cable Communications Inc., Box 7009, Eugene, OR 97401 (KEZI Ch. 9 Eugene)—10-w, lat. 43° 38' 12", long. 123° 49' 31".
- Scottsburg**—K68BH, State of Oregon acting by & through the Oregon Commission on Public Bcstg., 7140 S.W. Macadam Ave., Corvallis, OR 97216-3013 (KOAC-TV Ch. 7 Corvallis)—100-w, lat. 43° 38' 00", long. 123° 49' 00".
- Seal Rock**—See K66AS, Newport.
- ★ **Seaside**—K21DE, Columbia River TV Inc., 910 N.E. Union, Portland, OR 97232 (KPD Ch. 49 Vancouver, WA)—1000-w, lat. 46° 00' 10", long. 123° 54' 58".
- Seaside**—See K75AJ, Gearhart.
- Seaside**—See K78AQ, Gearhart.
- Seaside**—See K81AQ, Gearhart.
- Seaside & Cannon Beach**—K62BF, State of Oregon acting by & through the Oregon Commission on Public Bcstg., 7140 S.W. Macadam Ave., Corvallis, OR 97216-3013 (KOPB-TV Ch. 10 Portland)—100-w, lat. 45° 57' 11", long. 123° 56' 16".
- Selma**—See K51BV, Cave Junction.
- Seven Oaks**—See K03EI, Eagle Point.
- Severance Ranch**—See K02JN, L/S Ranch.
- Severance Ranch**—See K06JN, L/S Ranch.
- Shady Cove**—K13PE, Southern Oregon Public Television Inc., 34 S. Fir St., Medford, OR 97501 (KSYS Ch. 8 Medford)—5-w, lat. 42° 42' 21", long. 122° 47' 06".
- Silver Lake**—K02EI, Silver Lake Community TV Assn., Silver Lake, OR (KEZI Ch. 9 Eugene)—1-w, lat. 43° 03' 18", long. 121° 02' 16".
- Silver Lake**—K04AY, Silver Lake Community TV Assn., Silver Lake, OR (KOIN-TV Ch. 6 Portland)—1-w, lat. 43° 03' 18", long. 121° 02' 36".
- Silver Lake**—K05CT, Silver Lake Community TV Assn., Silver Lake, OR (KGV-TV Ch. 8 Portland)—1-w, lat. 43° 03' 18", long. 121° 02' 56".
- ★ **Silver Lake**—K08LG, State of Oregon acting by & through the Oregon Commission on Public Bcstg., 7140 S.W. Macadam Ave., Corvallis, OR 97216-3013 (KOAB-TV Ch. 3 Bend)—10-w, lat. 43° 09' 55", long. 120° 52' 50".
- Silver Lake**—K11RM, Silver Lake Community TV Assn., Silver Lake, OR (KOB Ch. 5 Medford)—10-w, lat. 43° 09' 55", long. 120° 52' 50".
- South Beach**—See K66AS, Newport.
- South Willamette**—See K11GT, Eugene.
- Spray**—K07EM, Spray Community TV Inc., Spray, OR (KOIN-TV Ch. 6 Portland)—0.66-w, lat. 44° 48' 15", long. 119° 47' 25".
- Spring River Butte**—K32CC, La Pine TV Inc., Box 153, La Pine, OR 97739 (KGV-TV Ch. 8 Portland)—20-w, lat. 43° 52' 25", long. 121° 30' 11".
- Squaw Valley**—See K02IQ, Gold Beach.
- Squaw Valley**—K07KZ, Eugene TV Inc., Box 9, Gold Beach, OR (KCBY-TV Ch. 11 Coos Bay-North Bend)—5-w, lat. 42° 24' 03", long. 124° 21' 29".
- Squaw Valley**—K13MI, Community TV Assn. Inc., Box 9, Gold Beach, OR (KIEM-TV Ch. 3 Eureka, CA)—5-w, lat. 42° 24' 03", long. 124° 21' 29".
- Summer Lake**—K07FW, Paisley TV Inc., Box 775, Rte. 2, Lakeview, ID (KOTI Ch. 2 Klamath Falls)—1-w, lat. 42° 50' 30", long. 120° 47' 25".
- Sutherlin**—K02AU, Southwest Oregon Television Bcstg. Corp., 1850 N.E. Stephens St., Roseburg, OR 97470 (KPIC Ch. 4 Roseburg)—1-w, lat. 43° 21' 23", long. 123° 03' 50".
- Sutherlin**—See K68BG, Glide.
- Sweet Home**—K05AQ, East Linn Community Telecasters Inc., 1829 E St., Sweet Home, OR (KPTV Ch. 12 Portland)—1-w, lat. 44° 24' 11", long. 122° 48' 10".
- Sweet Home**—K11CG, East Linn Community Telecasters Inc., 1829 E St., Sweet Home, OR (KGV-TV Ch. 8 Portland)—1-w, lat. 44° 24' 11", long. 122° 48' 10".
- Swishome**—K02AP, Siuslaw Translator Inc., Box 43, Swishome, OR (KOIN-TV Ch. 6 Portland)—1-w, lat. 44° 03' 19", long. 123° 48' 52".
- Swishome**—K04AW, Siuslaw Translator Inc., Box 43, Swishome, OR (KEZI Ch. 9 Eugene)—1-w, lat. 44° 03' 19", long. 123° 48' 52".
- Swishome**—K05AN, Siuslaw Translator Inc., Box 43, Swishome, OR (KVAL-TV Ch. 13 Eugene)—1-w, lat. 44° 03' 19", long. 123° 48' 52".
- Talent**—See K04EO, Ashland.
- Terrebonne**—K57CH, Ochoco Telecasters Inc., Box 331, Prineville, OR (KPTV Ch. 12 Portland)—20-w, lat. 44° 20' 11", long. 121° 11' 15".
- Terrebonne**—K60BQ, Ochoco Telecasters Inc., Box 331, Prineville, OR (KGV-TV Ch. 8 Portland)—20-w, lat. 44° 20' 11", long. 121° 11' 15".
- Terrebonne**—K62AJ, Ochoco Telecasters Inc., Box 331, Prineville, OR (KATU Ch. 2 Portland)—20-w, lat. 44° 20' 11", long. 121° 11' 15".
- Terrebonne**—K65AE, Ochoco Telecasters Inc., Box 331, Prineville, OR (KOIN-TV Ch. 6 Portland)—20-w, lat. 44° 20' 11", long. 121° 11' 15".
- The Dalles**—See K61BY, Dufur.
- The Dalles**—K64BK, KOIN-TV, 222 S.W. Columbia St., Portland, OR 97201 (KOIN-TV Ch. 6 Portland)—100-w, lat. 45° 42' 09", long. 121° 08' 26".
- The Dalles, OR & Goldendale, WA**—K61BX, Mid-Columbia TV Corp., Box 831, 1515 E. 21st, The Dalles, OR (KATU Ch. 2 Portland)—100-w, lat. 45° 42' 09", long. 121° 08' 26".
- The Dalles, OR & Goldendale, WA**—K69AH, Mid-Columbia TV Corp., Box 831, 1515 E. 21st, The Dalles, OR (KPTV Ch. 12 Portland)—10-w, lat. 45° 42' 09", long. 121° 08' 26".

- The Dalles, DR & Goldendale, WA**—K80BA, Mid-Columbia TV Corp., Box 831, 1515 E. 21st, The Dalles, OR (KOIN-TV Ch. 6 Portland)—50-w, lat. 45° 42' 09", long. 121° 08' 26".
- The Dalles, DR & Goldendale, WA**—W59AV, Mid-Columbia TV Corp., Box 831, 1515 E. 21st, The Dalles, OR (KGW-TV Ch. 8 Portland)—100-w, lat. 45° 42' 09", long. 121° 08' 26".
- ★ **Tillamook**—K35CR, Columbia River TV Inc., 910 N.E. Union, Portland, OR 97232 (KPDX Ch. 49 Vancouver, WA)—1000-w, lat. 45° 27' 21", long. 123° 49' 49".
- Tillamook**—K71AL, Tillamook TV Translators Inc. (KPTV Ch. 12 Portland)—10-w, lat. 45° 12' 53", long. 123° 45' 14".
- Tillamook**—K73CC, Tillamook TV Translators Inc. (KOAC-TV Ch. 7 Corvallis)—10-w, lat. 45° 12' 53", long. 123° 45' 14".
- Tillamook**—K76AM, Tillamook TV Translators Inc. (KGW-TV Ch. 8 Portland)—10-w, lat. 42° 03' 18", long. 78° 27' 28".
- Tillamook**—K79AE, Tillamook TV Translators Inc. (KOIN-TV Ch. 6 Portland)—10-w, lat. 45° 12' 53", long. 123° 45' 14".
- Tillamook**—K82AT, Tillamook TV Translators Inc. 20-w, lat. 45° 12' 53", long. 123° 45' 14".
- Toketee Falls**—K07DS, Toketee Falls Improvement Club, Toketee Falls, OR (KOBI Ch. 5 Medford)—1-w, lat. 43° 16' 27", long. 122° 25' 57".
- Toketee Falls**—K12FZ, Toketee Falls Improvement Club, Toketee Falls, OR (KTVL Ch. 10 Medford)—1-w, lat. 43° 16' 27", long. 122° 25' 57".
- Tolo**—See K03EI, Eagle Point.
- Toro**—See K55DQ, Gold Hill.
- Tri City**—See K07KT, Canyonville.
- Tri City**—See K11GH, Canyonville.
- ★ **Tumalo**—K27DQ, Columbia River TV Inc., 910 N.E. Union, Portland, OR 97232 (KPDX Ch. 49 Vancouver, WA)—1000-w, lat. 44° 05' 23", long. 121° 18' 06".
- Twickenham**—K10EG, Spray Community TV Inc., Spray, OR (KOIN-TV Ch. 6 Portland)—0.66-w, lat. 44° 44' 45", long. 120° 12' 20".
- Ukiah**—K03BQ, Ukiah TV Assn., Ukiah, OR (KNOU Ch. 25 Richland-Pasco-Kennewick, WA)—1-w, lat. 45° 07' 30", long. 118° 56' 45".
- Ukiah-Starkey**—See K38AH, Pendleton.
- Umatilla County**—See K59BQ, Pendleton.
- Umatilla River Valley**—K03AX, Umatilla River TV Assn. Inc., Box 27, Cayuse, OR (KEPR-TV Ch. 19 Pasco-Kennewick-Richland, WA)—1-w, lat. 45° 41' 33", long. 118° 21' 54".
- Union**—See K62BK, Elgin.
- Union**—See K64BB, Baker.
- Union**—See K66BQ, Baker.
- Union**—See K68AH, Baker.
- Union Gap**—See K12IA, Oakland.
- Upper Deschutes River**—See K04BJ, La Pine.
- Upper Deschutes River**—See K11GQ, La Pine.
- Upper Deschutes River**—See K13JF, La Pine.
- Vale**—K11MK, City of Vale, 252 B St., Vale, OR (KBCI-TV Ch. 2 Boise, ID)—1-w, lat. 43° 58' 37", long. 117° 13' 22".
- Vale**—K13NC, City of Vale, 252 B St., Vale, OR (KTVB Ch. 7 Boise, ID)—1-w, lat. 43° 58' 37", long. 117° 13' 22".
- Valley Falls**—See K04JN, Paisley.
- Valley Falls**—See K06BP, Clover Flats.
- Virgina Valley**—See K13RT, Princeton.
- Virginia Valley**—See K10IQ, Princeton.
- Wallowa**—K59BN, State of Oregon acting by & through the Oregon Commission on Public Bcstg., 7140 S.W. Macadam Ave., Corvallis, OR 97216-3013 (KTVR Ch. 13 La Grande)—10-w, lat. 45° 35' 28", long. 117° 35' 45".
- Wallowa Valley**—K53AG, Wallowa Valley TV Assn. Inc., Star Rte., Enterprise, OR (KREM-TV Ch. 2 Spokane, WA)—20-w, lat. 45° 35' 28", long. 117° 35' 45".
- Wallowa Valley**—K55BJ, Wallowa Valley TV Assn. Inc., Star Rte., Enterprise, OR (KXLY-TV Ch. 4 Spokane, WA)—20-w, lat. 45° 35' 28", long. 117° 35' 45".
- Wallowa Valley**—K57AT, Wallowa Valley TV Assn. Inc., Star Rte., Enterprise, OR (KHQ-TV Ch. 6 Spokane, WA)—20-w, lat. 45° 35' 28", long. 117° 35' 45".
- Wallowa Valley**—K63AT, Wallowa Valley TV Assn. Inc., Star Rte., Enterprise, OR (KREM-TV Ch. 2 Spokane, WA)—100-w, lat. 45° 22' 45", long. 117° 22' 31".
- Wallowa Valley**—K65AY, Wallowa Valley TV Assn. Inc., Star Rte., Enterprise, OR (KXLY-TV Ch. 4 Spokane, WA)—100-w, lat. 45° 22' 45", long. 117° 22' 31".
- Wallowa Valley**—K67BF, Wallowa Valley TV Assn. Inc., Star Rte., Enterprise, OR (KHQ-TV Ch. 6 Spokane, WA)—100-w, lat. 45° 22' 45", long. 117° 22' 31".
- Wallowa Valley**—K69AD, Wallowa Valley TV Assn. Inc., Star Rte., Enterprise, OR (KSPS-TV Ch. 7 Spokane, WA)—20-w, lat. 45° 22' 45", long. 117° 22' 31".
- Warrenton**—See K75AJ, Gearhart.
- Warrenton**—See K78AQ, Gearhart.
- Warrenton**—See K81AQ, Gearhart.
- Wasco**—K33CJ, North Sherman TV Co-op, Box 27, Wasco, OR (KATU Ch. 2 Portland)—20-w, lat. 45° 44' 26", long. 120° 43' 46".
- Wasco**—K41CL, North Sherman TV Co-op, Box 27, Wasco, OR (KGW-TV Ch. 8 Portland)—100-w, lat. 45° 44' 26", long. 120° 43' 46".
- Wasco**—K57CQ, North Sherman TV Co-op, Box 27, Wasco, OR (KOIN-TV Ch. 6 Portland)—100-w, lat. 45° 44' 26", long. 120° 43' 46".
- Wasco**—K62AS, Sherman County Intermediate Education District, Box 404, Moro, OR (KTVR Ch. 13 La Grande)—100-w, lat. 45° 44' 26", long. 120° 43' 46".
- Wasco & Happner**—K67AD, North Sherman TV Co-op, Box 27, Wasco, OR (KPTV Ch. 12 Portland)—100-w, lat. 45° 44' 26", long. 120° 43' 46".
- Wedderburn**—See K02IQ, Gold Beach.
- Wedderburn**—K04MG, Community TV Assn. Inc., Box 9, Gold Beach, OR (KSYS Ch. 8 Medford)—20-w, lat. 42° 24' 03", long. 124° 21' 29".
- West Side**—See K07NR, Lakeview.
- Weston**—See K05BQ, Adams.
- Weston**—K11LE, Wildhorse Farmers TV Assn., Box 263, Weston, OR (KNDU Ch. 25 Richland-Pasco-Kennewick, WA)—1-w, lat. 45° 47' 53", long. 118° 23' 50".
- Wheeler**—See K57DK, Manzanita.
- White City**—See K03EI, Eagle Point.
- Wilderville**—See K09PS, Murphy.
- Williams**—K02JJ, Southern Oregon Public Television Inc., 34 S. Fir St., Medford, OR 97501 (KSYS Ch. 8 Medford)—1-w, lat. 42° 10' 00", long. 123° 17' 53".
- Williams**—K04JP, Freedom Communications Inc., Box 10, Medford, OR 97501 (KTVL Ch. 10 Medford)—5-w, lat. 42° 10' 00", long. 123° 17' 53".
- Williams**—K07HS, California-Oregon Bcstg. Inc., 125 S. Fir, Medford, OR 97501 (KOBI Ch. 5 Medford)—5-w, lat. 42° 10' 00", long. 123° 17' 53".
- Willowdale**—K03EZ, Cross Keys TV Corp., Box 440, Madras, OR (KOAC-TV Ch. 7 Corvallis)—1-w, lat. 44° 47' 13", long. 120° 56' 31".
- Willowdale**—K05GK, Cross Keys TV Corp., Box 440, Madras, OR (KEZI Ch. 9 Eugene)—1-w, lat. 44° 47' 13", long. 120° 56' 31".
- Willowdale**—K110L, Cross Keys TV Corp., Box 440, Madras, OR (KVAL-TV Ch. 13 Eugene)—1-w, lat. 44° 47' 13", long. 120° 56' 31".
- Winchester**—See K53CU, Oeer Creek.
- Winchester**—See K68BG, Glide.
- Windy Creek**—See K02GT, Azalea.
- Winston**—K07IL, Chambers Cable Communications Inc., Box 7009, Eugene, OR 97401 (KEZI Ch. 9 Eugene)—1-w, lat. 43° 07' 51", long. 123° 25' 06".
- Wolf Creek**—See K02GT, Azalea.
- Wolf Creek**—See K12FV, Azalea.
- Altoona (Fairview-Wehwood section)**—W57AH, Smith Bcstg. Group, 211 Townsend, Birmingham, MI 48009 (WWCP-TV Ch. 8 Johnstown)—100-w, lat. 40° 34' 11", long. 78° 26' 25".
- ★ **Altoona (Pleasant Valley & west side of business district)**—W68AG, Evergreen Bcstg. Corp., Box 2248, Altoona, PA 16603, 100-w, lat. 40° 31' 02", long. 78° 23' 10".
- Bellefonte, State College & Unionville**—W77AD, AGM Television, 248 E. Prospect Ave., State College, PA. 100-w, lat. 40° 53' 32", long. 77° 51' 49".
- Bellefonte, State College & Unionville**—W79AN, AGM Television, 248 E. Prospect Ave., State College, PA (WJAC-TV Ch. 6 Johnstown)—100-w, lat. 40° 53' 32", long. 77° 51' 49".
- Bethlehem**—See W26AD, Allentown.
- Brookville**—W51AQ, Cornerstone Television Inc., Rte. 48, Signal Hill Dr., Wall, PA 15148-1499 (WPBC-TV Ch. 40 Greensburg-Pittsburgh), lat. 41° 07' 11", long. 79° 06' 51".
- Canton & Troy areas**—W65AA, Northeastern Pennsylvania ETV Association, The Public Bcstg. Center, Pittston, PA 18640 (WVIA-TV Ch. 44 Scranton, Wilkes-Barre & Hazleton)—100-w, lat. 41° 39' 03", long. 76° 42' 23".
- Chambersburg**—W38AN, WITF Inc., Box 2954, Harrisburg, PA 17105 (WITF-TV Ch. 33 Harrisburg)—100-w, lat. 40° 03' 00", long. 77° 44' 54".
- Clarks Summit**—W19AR, Diversified Communications, 415 Lackawana Ave., Scranton, PA 18503 (WYOU Ch. 22 Scranton & Wilkes-Barre)—100-w, lat. 41° 27' 59", long. 75° 41' 09".
- Clarks Summit, Dalton & Waverly**—W32AD, The New York Times Co., 229 W. 43rd St., New York, NY 10036 (WNEP-TV Ch. 16 Scranton & Wilkes-Barre)—100-w, lat. 41° 28' 01", long. 75° 41' 12".
- Clarks Summit, Dalton, Scranton (parts) & Waverly**—W48AQ, Northeastern Pennsylvania ETV Association, The Public Bcstg. Center, Pittston, PA 18640 (WVIA-TV Ch. 44 Scranton, Wilkes-Barre & Hazleton)—100-w, lat. 41° 28' 01", long. 75° 41' 12".
- Clarks Summit, Dalton, Scranton (parts), Waverly & Dickson City**—W38AC, WBRE Associates, 62 S. Franklin St., Wilkes Barre, PA 18773 (WBRE-TV Ch. 28 Wilkes-Barre & Scranton)—100-w, lat. 41° 28' 01", long. 75° 41' 12".
- Dalton**—See W32AD, Clarks Summit.
- Dalton**—See W38AC, Clarks Summit.
- Dalton**—See W48AQ, Clarks Summit.
- Dickson City**—See W38AC, Clarks Summit.
- Duboisstown, Montoursville & South Williamsport**—W72AM, WHTM-TV Inc., 3235 Hoffman St., Harrisburg, PA 17105 (WHTM-TV Ch. 27 Harrisburg-York-Lebanon)—100-w, lat. 41° 13' 07", long. 76° 57' 29".

PENNSYLVANIA

Translators—Pennsylvania

- East Towanda, Towanda & Wysox**—W25AQ, Northeastern Pennsylvania ETV Association, The Public Bcstg. Center, Pittston, PA 18640 (WVIA-TV Ch. 44 Scranton, Wilkes-Barre & Hazleton)—100-w, lat. 41° 40' 59", long. 76° 28' 59".
- Elliottsburg**—W12CA, Ronald E. Deitrich, Box 155, Rte. 1, Elliottsburg, PA 17024 (WKBS-TV Ch. 47 Altoona)—10-w, lat. 40° 24' 24", long. 77° 18' 32".
- ★ **Erie**—W44AG, Heidi A. Terrill, 147-4 Maine St., Travis AFB, CA 94535 (KTBN-TV Ch. 40 Santa Ana-Los Angeles, CA via satellite)—1000-w, lat. 42° 02' 20", long. 80° 03' 45".
- Harrisburg**—W53HJ, Tele/Visual Corp., Box 2106, Harrisburg, PA (WKBS-TV Ch. 47 Altoona)—100-w, lat. 40° 11' 30", long. 76° 52' 03".
- Harrisburg**—W65AV, Tele/Visual Corp., Box 2106, Harrisburg, PA (WPHL-TV Ch. 17 Philadelphia)—100-w, lat. 40° 11' 30", long. 76° 52' 03".
- Harrisburg**—W72AS, Tele/Visual Corp., Box 2106, Harrisburg, PA (WTFX-TV Ch. 29 Philadelphia)—100-w, lat. 40° 11' 30", long. 76° 52' 03".
- Hawley & Paupack**—W62AO, Northeastern Pennsylvania ETV Association, The Public Bcstg. Center, Pittston, PA 18640 (WVIA-TV Ch. 44 Scranton, Wilkes-Barre & Hazleton)—100-w, lat. 41° 29' 03", long. 75° 10' 28".
- Honesdale**—W80AM, Northeastern Pennsylvania ETV Association, The Public Bcstg. Center, Pittston, PA 18640 (WVIA-TV Ch. 44 Scranton, Wilkes-Barre & Hazleton)—100-w, lat. 41° 34' 45", long. 75° 15' 08".
- Huntingdon**—W63AJ, Evergreen Broadcasting Corp., 1450 Scalp Ave., Johnstown, PA 15904 (WWCP-TV Ch. 8 Johnstown)—100-w, lat. 40° 29' 51", long. 78° 08' 00".
- Hyndman**—See W05AN, Ellerslie, MD.
- Hyndman**—See W08BC, Ellerslie, MD.
- Hyndman**—See W12AS, Ellerslie, MD.
- Laceyville & Wyalusing**—W77AI, Northeastern Pennsylvania ETV Association, The Public Bcstg. Center, Pittston, PA 18640 (WVIA-TV Ch. 44 Scranton, Wilkes-Barre & Hazleton)—100-w, lat. 41° 37' 47", long. 76° 13' 04".
- Lake Ariel, South Canaan & Waymart**—W56AQ, Northeastern Pennsylvania ETV Association, The Public Bcstg. Center, Pittston, PA 18640 (WVIA-TV Ch. 44 Scranton, Wilkes-Barre & Hazleton)—100-w, lat. 41° 32' 37", long. 75° 27' 44".
- ★ **Lock Haven**—W61BU, Diversified Communications, 415 Lackawana Ave., Scranton, PA 18503 (WYOU Ch. 22 Scranton & Wilkes-Barre)—100-w, lat. 41° 07' 11", long. 77° 24' 26".
- Mansfield**—W54AV, Diversified Communications, 415 Lackawana Ave., Scranton, PA 18503 (WYOU Ch. 22 Scranton & Wilkes-Barre)—100-w, lat. 41° 45' 34", long. 76° 55' 31".
- Mansfield & neighboring area**—W63AB, Northeastern Pennsylvania ETV Association, The Public Bcstg. Center, Pittston, PA 18640 (WVIA-TV Ch. 44 Scranton, Wilkes-Barre & Hazleton)—100-w, lat. 41° 45' 34", long. 76° 55' 31".
- Martinsburg**—W65AL, Smith Bcstg. Group, 211 Townsend, Birmingham, MI 48009 (WWCP-TV Ch. 8 Johnstown)—100-w, lat. 40° 17' 37", long. 78° 15' 38".
- ★ **Meadville**—W56BS, Priscilla L. Schwier, 345 E. Front St., Perrysburg, OH 43551 (WICU-TV Ch. 12 Erie)—0.1-w, lat. 41° 37' 48", long. 80° 10' 30".
- Mehoopany, Meshoppen & Tunkhannock**—W66AB, Northeastern Pennsylvania ETV Association, The Public Bcstg. Center, Pittston, PA 18640 (WVIA-TV Ch. 44 Scranton, Wilkes-Barre & Hazleton)—100-w, lat. 41° 30' 45", long. 76° 04' 16".
- Meshoppen**—See W66AB, Mehoopany.
- Minersville, Port Carbon & Pottsville**—W61AG, The New York Times Co., 229 W. 43rd St., New York, NY 10036 (WNEP-TV Ch. 16 Scranton & Wilkes-Barre)—100-w, lat. 40° 40' 33", long. 76° 11' 54".
- Minersville, Port Carbon & Pottsville**—W66AI, Diversified Communications, 415 Lackawana Ave., Scranton, PA 18503 (WYOU Ch. 22 Scranton & Wilkes-Barre)—100-w, lat. 40° 40' 33", long. 76° 11' 54".
- Minersville, Port Carbon & Pottsville**—W72AI, WBRE Associates, 62 S. Franklin St., Wilkes-Barre, PA 18773 (WBRE-TV Ch. 28 Wilkes-Barre & Scranton)—100-w, lat. 40° 40' 38", long. 76° 12' 04".
- Montoursville**—See W72AM, Dubois-town.
- Palmerton, Satedale & Slatington**—W33AQ, Radio New Jersey, Box 100, Hackettstown, NJ 07840 (WNEP-TV Ch. 16 Scranton & Wilkes-Barre)—10-w, lat. 40° 46' 53", long. 75° 38' 33".
- Palmerton, Satedale & Slatington**—W73AA, WBRE Associates, 62 S. Franklin St., Wilkes-Barre, PA 18773 (WBRE-TV Ch. 28 Wilkes-Barre & Scranton)—100-w, lat. 40° 46' 54", long. 75° 38' 42".
- Paupack**—See W62AO, Hawley.
- Philadelphia**—New, Ch. 42, Spanish International Communications Corp., 460 W. 42nd St., New York, NY 10036 (WXTV Ch. 41 Paterson, NJ-New York, NY)—1000-w, lat. 40° 02' 21", long. 75° 14' 13".
- Port Carbon**—See W61AG, Minersville.
- Port Carbon**—See W66AI, Minersville.
- Port Carbon**—See W72AI, Minersville.
- Pottsville**—See W61AG, Minersville.
- Pottsville**—See W66AI, Minersville.
- Pottsville**—See W72AI, Minersville.
- Reading**—W60AM, WITF Inc., Box 2954, Harrisburg, PA 17105 (WITF-TV Ch. 33 Harrisburg)—1-w, lat. 40° 21' 14", long. 75° 53' 57". Requests change to Ch. 59.
- Scranton**—See W38AC, Clarks Summit.
- Scranton**—See W48AQ, Clarks Summit.
- Satedale**—See W33AQ, Palmerton.
- Satedale**—See W73AA, Palmerton.
- Slatington**—See W33AQ, Palmerton.
- Slatington**—See W73AA, Palmerton.
- South Canaan**—See W56AQ, Lake Ariel.
- South Williamsport**—See W72AM, Duboisstown.
- ★ **State College**—W13BK, AGK Communications Inc., Box 95, Syracuse, NY 13250 (WWLF-TV Ch. 56 Hazleton)—10-w, lat. 40° 48' 43", long. 78° 00' 24".
- State College**—W59AI, Evergreen Broadcasting Corp., 1450 Scalp Ave., Johnstown, PA 15904 (WWCP-TV Ch. 8 Johnstown)—100-w, lat. 40° 53' 32", long. 77° 51' 49".
- State College**—See W77AD, Bellefonte.
- State College**—See W79AN, Bellefonte.
- Stroudsburg**—W60AH, Diversified Communications, 415 Lackawana Ave., Scranton, PA 18503 (WYOU Ch. 22 Scranton & Wilkes-Barre)—100-w, lat. 40° 58' 25", long. 75° 11' 18".
- Stroudsburg**—W64AL, WBRE Associates, 62 S. Franklin St., Wilkes-Barre, PA 18773 (WBRE-TV Ch. 28 Wilkes-Barre & Scranton)—100-w, lat. 40° 58' 25", long. 75° 11' 18".
- Stroudsburg**—W66AL, The New York Times Co., 229 W. 43rd St., New York, NY 10036 (WNEP-TV Ch. 16 Scranton & Wilkes-Barre)—100-w, lat. 40° 58' 25", long. 75° 11' 18".
- Towanda**—W08CO, The New York Times Co., 16 Montage Mountain Rd., Moosic, PA 18507 (WNEP-TV Ch. 16 Scranton & Wilkes-Barre)—10-w, lat. 41° 40' 52", long. 76° 28' 55".
- Towanda**—See W25AQ, East Towanda.
- Troy**—See W65AA, Canton.
- Tunkhannock**—See W66AB, Mehoopany.
- Unionville**—See W77AO, Bellefonte.
- Unionville**—See W79AN, Bellefonte.
- ★ **Warren**—W48AL, Great Lakes Communications Inc., 3514 State St., Erie, PA 16508 (WICU-TV Ch. 12 Erie)—100-w, lat. 41° 48' 31", long. 79° 09' 50".
- Waverly**—See W32AD, Clarks Summit.
- Waverly**—See W38AC, Clarks Summit.
- Waverly**—See W48AQ, Clarks Summit.
- Waymart**—See W56AQ, Lake Ariel.
- Wellersburg**—W07AL, Wellersburg TV Inc., 1059 National Hwy., Lavale, MD (KDKA-TV Ch. 4 Pittsburgh)—1-w, lat. 39° 44' 24", long. 78° 53' 42".
- Wellersburg**—W09AI, Wellersburg TV Inc., 1059 National Hwy., Lavale, MD (KDKA-TV Ch. 4 Pittsburgh)—1-w, lat. 39° 44' 24", long. 78° 53' 42".
- Wellersburg**—W13AP, Wellersburg TV Inc., 1059 National Hwy., Lavale, MD (WJAC-TV Ch. 6 Johnstown)—1-w, lat. 39° 44' 24", long. 78° 53' 42".
- West Nanticoke**—W02AL, Tilbury Knob Inc., Tilbury Terrace, PA. 1-w, lat. 41° 12' 24", long. 75° 59' 39".
- Williamsport**—W13BJ, WGAL-TV Inc., Box 7127, Lancaster, PA 17604 (WGAL-TV Ch. 8 Lancaster)—10-w, lat. 41° 12' 35", long. 76° 57' 20". Note: Licensed as LPTV.
- Williamsport**—W20AD, New York Times Broadcast Service Inc., 803 Channel 3 Dr., Memphis, TN 38103 (WNEP-TV Ch. 16 Scranton & Wilkes-Barre)—100-w, lat. 41° 14' 35", long. 77° 00' 15". Note: Licensed as LPTV.
- Williamsport**—W26AT, Northeastern Pennsylvania ETV Association, The Public Bcstg. Center, Pittston, PA 18640 (WVIA-TV Ch. 44 Scranton, Wilkes-Barre & Hazleton)—100-w, lat. 41° 14' 53", long. 77° 01' 58".
- Williamsport**—W55AG, Diversified Communications, 5 Milk St., Portland, ME 04112 (WYOU Ch. 22 Scranton & Wilkes-Barre)—1-w, lat. 41° 14' 53", long. 77° 01' 58".
- Williamsport**—W70BA, WHP Inc., Box 1507, Harrisburg, PA 17105 (WHP-TV Ch. 21 Harrisburg-York)—100-w, lat. 41° 13' 07", long. 76° 57' 29".
- Williamsport**—W76AK, WBRE Associates, 62 S. Franklin St., Wilkes-Barre, PA 18773 (WBRE-TV Ch. 28 Wilkes-Barre & Scranton)—100-w, lat. 41° 14' 53", long. 77° 01' 58".
- Williamsport**—W80AJ, WGAL-TV Inc., Box 7127, Lancaster, PA 17604 (WGAL-TV Ch. 8 Lancaster)—100-w, lat. 41° 13' 07", long. 76° 57' 29".
- Wyalusing**—See W77AI, Laceyville.
- Wysox**—See W25AQ, East Towanda.
- York**—W62AU, WHTM-TV Inc., 3235 Hoffman St., Harrisburg, PA 17105 (WHTM-TV Ch. 27 Harrisburg-York-Lebanon)—100-w, lat. 40° 00' 05", long. 76° 41' 43".

RHODE ISLAND

- Providence**—W48AE, Freedom WLNE-TV Inc., 430 County St., New Bedford, MA 02741 (WLNE Ch. 6 Providence-New Bedford, Massachusetts)—100-w, lat. 41° 48' 18", long. 71° 28' 24".
- Westerly**—W62AB, Rhode Island Public Telecommunications Authority, 24 Mason St., Providence, RI 02903 (WSBE-TV Ch. 36 Providence)—100-w, lat. 41° 23' 23", long. 71° 49' 18".

SOUTH CAROLINA

- Batesburg & Leesville**—W02BA, Lewis Bcstg. Corp., Drawer M, Columbia, SC 29250 (WLTX Ch. 19 Columbia)—10-w, lat. 33° 55' 27", long. 81° 29' 27".
- ★ **Camden**—W07BT, Capitol Communications Inc., 6027 Devine St., Columbia, SC 29250 (WLTX Ch. 19 Columbia)—10-w, lat. 34° 14' 17", long. 80° 37' 52".
- Charleston**—W18AR, Allbritton Communications Co., Box 10866, Charleston, SC 29411 (WCIV Ch. 4 Charleston)—1000-w, lat. 32° 47' 15", long. 79° 51' 00". Note: Licensed as LPTV.

★ **Charleston**—W69AZ, Barbara Smith, 7007 Groveton Dr., Clinton, MD. 100-w, lat. 32° 47' 15", long. 79° 51' 00".

Columbia—W66BB, Bogner Bcst. Equipment Corp., 401 Railroad Ave., Westbury, NY 11590 (KTBN-TV Ch. 40 Santa Ana-Los Angeles, CA via satellite), lat. 34° 00' 59", long. 81° 00' 45".

Georgetown—W51AT, Dove Bcstg. Inc., Box 1616, Greenville, SC 29602 (WGSE Ch. 43 Myrtle Beach)—1000-w, lat. 33° 25' 58", long. 79° 16' 16". Note: Licensed as LPTV.

Great Falls—W05AV, Lewis Bcstg. Corp., Drawer M, Columbia, SC 29250 (WLTX Ch. 19 Columbia)—10-w, lat. 34° 35' 24", long. 80° 55' 39".

Greenville—W58BQ, National Minority TV Inc., Box C-11951, Santa Ana, CA 92711 (KTBN-TV Ch. 40 Santa Ana-Los Angeles, CA via satellite)—795-w, lat. 34° 38' 51", long. 82° 16' 13".

★ **Greenville**—W66AR, Mark III Bcstg. Co. Inc., Box 40, Anderson, SC 29622 (WAXA Ch. 40 Anderson)—100-w, lat. 34° 56' 26", long. 82° 24' 41".

Greenville (north)—W10AJ, Spartan Radiocasting Co., Box 1717, Spartanburg, SC 29304 (WSPA-TV Ch. 7 Greenville-Spartanburg, SC & Asheville, NC)—1-w, lat. 34° 56' 30", long. 82° 25' 05".

Greenville (portion) & contiguous area—W02AQ, WLOS Inc., Box 2150, Asheville, NC 28802 (WLOS Ch. 13 Greenville-Spartanburg, SC & Asheville, NC)—10-w, lat. 34° 51' 24", long. 82° 23' 50".

Landrum—See W05AC, Columbus, NC.

Laesville—See W02BA, Batesburg.

Myrtle Beach—W68BZ, Diversified Communications, 5 Milk St., Portland, ME 04112 (WPDE-TV Ch. 15 Florence)—lat. 33° 40' 22", long. 78° 54' 06". Note: Licensed as LPTV.

Newberry—W08BT, Lewis Bcstg. Corp., Drawer M, Columbia, SC 29250 (WLTX Ch. 19 Columbia)—1-w, lat. 34° 15' 12", long. 81° 35' 44".

Orangeburg—W08BU, Lewis Bcstg. Corp., Drawer M, Columbia, SC 29250 (WLTX Ch. 19 Columbia)—1-w, lat. 33° 31' 04", long. 80° 50' 33".

Orangeburg—W17AE, Columbia TV Broadcasters Inc., Box 4217, Columbia, SC 29240 (WOLO-TV Ch. 25 Columbia)—lat. 33° 27' 53", long. 80° 56' 42". Note: Licensed as LPTV.

Pickens—W05AQ, WLOS Inc., Box 2150, Asheville, NC 28802 (WLOS Ch. 13 Greenville-Spartanburg, SC & Asheville, NC)—10-w, lat. 34° 54' 02", long. 82° 39' 33".

Rock Hill—W55AA, South Carolina ETV Commission, 2712 Millwood Ave., Columbia, SC 29250 (WRLL-TV Ch. 35 Columbia)—100-w, lat. 34° 55' 37", long. 81° 03' 07".

Spartanburg (portion)—W11AP, WLOS Inc., Box 2150, Asheville, NC 28802 (WLOS Ch. 13 Greenville-Spartanburg, SC & Asheville, NC)—10-w, lat. 34° 57' 03", long. 81° 56' 19".

Sumter—W08BS, Lewis Bcstg. Corp., Drawer M, Columbia, SC 29250 (WLTX Ch. 19 Columbia)—10-w, lat. 33° 56' 50", long. 80° 23' 10".

SOUTH DAKOTA

Aberdeen—K07JD, State Board of Directors for ETV, 414 E. Clark, Vermillion, SD 57069-2390 (KDSD-TV Ch. 16 Aberdeen)—10-w, lat. 45° 27' 05", long. 98° 31' 35".

Belle Fourche—K19CG, State Board of Directors for ETV, 414 E. Clark, Vermillion, SD 57069-2390 (KPSD-TV Ch. 13 Eagle Butte)—10-w, lat. 44° 39' 24", long. 103° 50' 49".

Burke & Gregory—K12HC, Rosebud TV Inc., Gregory, SD (KDLT Ch. 5 Mitchell-Sioux Falls)—10-w, lat. 43° 11' 15", long. 99° 19' 06".

★ **Chamberlain**—K23BR, State Board of Directors for ETV, 414 E. Clark, Vermillion, SD 57069-2390 (KTSO-TV Ch. 10 Pierre)—100-w, lat. 43° 48' 38", long. 99° 19' 52".

★ **Cherry Creek**—K02IX, Cherry Creek TV Club, Cherry Creek, SD (KHSD-TV Ch. 11 Lead)—1-w, lat. 44° 36' 37", long. 101° 29' 26".

★ **Cherry Creek**—K08JF, Cherry Creek TV Club, Cherry Creek, SD (KIVV-TV Ch. 5 Lead-Deadwood)—1-w, lat. 44° 36' 37", long. 101° 29' 26".

Deadwood—K13HY, Duhamel Bcstg. Enterprises, Box 1760, Rapid City, SD 57709 (KOTA-TV Ch. 3 Rapid City)—1-w, lat. 44° 22' 38", long. 103° 43' 12".

Eagle Butte—K07LJ, Eagle Butte Men's Club Inc., Eagle Butte, SD (KPRY-TV Ch. 4 Pierre)—1-w, lat. 44° 59' 47", long. 101° 14' 13".

Eagle Butte—K09HQ, Eagle Butte Men's Club Inc., Eagle Butte, SD. 1-w, lat. 44° 59' 47", long. 101° 14' 13".

Edgemont—K06AK, Edgemont TV Booster Club, 501 9th St., Edgemont, SD (KTWO-TV Ch. 2 Casper, WY)—1-w, lat. 43° 17' 50", long. 103° 50' 04".

Edgemont—K10KW, Edgemont TV Booster Club, 501 9th St., Edgemont, SD (KIVV-TV Ch. 5 Lead-Deadwood)—1-w, lat. 43° 17' 49", long. 103° 50' 03".

Edgemont—K12AJ, Edgemont TV Booster Club, 501 9th St., Edgemont, SD (KOTA-TV Ch. 3 Rapid City)—1-w, lat. 43° 17' 49", long. 103° 50' 03".

Edgemont—K64AL, State Board of Directors for ETV, 414 E. Clark, Vermillion, SD 57069-2390 (KBHE-TV Ch. 9 Rapid City)—10-w, lat. 43° 22' 09", long. 103° 44' 01".

Gettysburg—K07GT, Gettysburg TV Booster Club, Potter County News, Gettysburg, SD (KFYR-TV Ch. 5 Bismarck, ND)—1-w, lat. 45° 02' 40", long. 99° 56' 05".

Gregory—See K12HC, Burke.

Hot Springs—K05AJ, Hot Springs TV Club, Box 354, Hot Springs, SD (KSTF Ch. 10 Scottsbluff-Gering, NE)—1-w, lat. 43° 26' 31", long. 103° 27' 27".

Hot Springs—K13BH, Hot Springs TV Club, Box 354, Hot Springs, SD (KOTA-TV Ch. 3 Rapid City)—1-w, lat. 43° 26' 31", long. 103° 27' 27".

Ipswich—K59BL, South Dakota Five County TV Translator District, 610 E. Lincoln, Gettysburg, SD (KDLT Ch. 5 Mitchell-Sioux Falls)—100-w, lat. 45° 48' 07", long. 99° 12' 59".

Kadoka—K13AB, Kadoka Community Betterment Assn., Kadoka, SD. 1-w, lat. 43° 50' 24", long. 101° 30' 22".

Kadoka—See K69DJ, Philip.

Lake Andes—K57BX, Midcontinent Bcstg. Co., 501 S. Phillips Ave., Sioux Falls, SD 57102 (KELO-TV Ch. 11 Sioux Falls)—100-w, lat. 43° 05' 00", long. 98° 28' 27".

★ **Lead**—K20CK, Duhamel Bcstg. Enterprises, Box 1760, Rapid City, SD 57709. 10-w, lat. 44° 19' 36", long. 103° 50' 12".

Lemmon—K04GO, Lemmon TV Assn. Inc., Lemmon, SD (KHSD-TV Ch. 11 Lead)—1-w, lat. 45° 56' 32", long. 102° 10' 19".

Lemmon—K07FG, Lemmon TV Assn. Inc., Lemmon, SD (KFYR-TV Ch. 5 Bismarck, ND)—1-w, lat. 45° 56' 41", long. 102° 10' 02".

Lemmon—K09FG, Lemmon TV Assn. Inc., Lemmon, SD (KXMA-TV Ch. 2 Dickinson, ND)—1-w, lat. 45° 56' 41", long. 102° 10' 02".

★ **Leola**—K34CO, Midcontinent Bcstg. Co., 501 S. Phillips Ave., Sioux Falls, SD 57102. 100-w, lat. 45° 38' 57", long. 99° 12' 59".

★ **Long Valley**—K58BD, Martin TV Club Inc., Box 234, Martin, SD (KIVV-TV Ch. 5 Lead-Deadwood)—100-w, lat. 43° 25' 55", long. 101° 32' 50".

Lowry (Counties of Campbell, Edmonds, McPherson, Potter & Walworth)—K62AV, South Dakota Five County TV Translator District, 610 E. Lincoln, Gettysburg, SD (KDLT Ch. 5 Mitchell-Sioux Falls)—1000-w, lat. 45° 16' 34", long. 99° 59' 03".

Lowry (Counties of Campbell, Edmonds, McPherson, Potter & Walworth)—K68BM, South Dakota Five County TV Translator District, 610 E. Lincoln, Gettysburg, SD (KPRY-TV Ch. 4 Pierre)—1000-w, lat. 45° 16' 34", long. 99° 59' 03".

Martin—K02GK, Martin TV Club Inc., Box 234, Martin, SD (KHSD-TV Ch. 11 Lead)—10-w, lat. 43° 12' 03", long. 101° 46' 29".

★ **Martin**—K06JY, Martin TV Club Inc., Box 234, Martin, SD (KIVV-TV Ch. 5 Lead-Deadwood)—10-w, lat. 43° 10' 40", long. 101° 44' 18".

Mitchell—K07QL, SDTV Inc., Suite 13, 300 N. Dakota Ave., Sioux Falls, SD 57102 (KSFY-TV Ch. 13 Sioux Falls)—10-w, lat. 43° 41' 54", long. 97° 55' 58".

Mitchell—K09UN, State Board of Directors for ETV, 414 E. Clark, Vermillion, SD 57069-2390 (KUSD-TV Ch. 2 Ver-

million)—10-w, lat. 43° 41' 53", long. 97° 56' 04".

Mobridge—K07CE, Rattlesnake Butte TV Assn., Box 258, Mobridge, SD (KFYR-TV Ch. 5 Bismarck, ND)—1-w, lat. 45° 33' 36", long. 100° 25' 46".

Mobridge—K09KK, Mobridge TV Assn., Box 258, Mobridge, SD (KPLO-TV Ch. 6 Reliance)—1-w, lat. 45° 32' 36", long. 100° 21' 00".

Philip—K02IN, Philip TV Assn., Philip, SD (KEVN-TV Ch. 7 Rapid City)—1-w, lat. 44° 00' 32", long. 101° 39' 55".

Philip—K09CT, Philip TV Assn., Philip, SD. 1-w, lat. 44° 02' 40", long. 101° 39' 58".

Philip—K12JP, Philip TV Assn., Philip, SD (KOTA-TV Ch. 3 Rapid City)—1-w, lat. 44° 02' 40", long. 101° 39' 58".

Philip & Kadoka—K69DJ, Midcontinent Bcstg. Co., 501 S. Phillips Ave., Sioux Falls, SD 57102 (KPLO-TV Ch. 6 Reliance)—100-w, lat. 43° 58' 01", long. 101° 42' 24".

Pickstown—K61AS, State Board of Directors for ETV, 414 E. Clark, Vermillion, SD 57069-2390 (KTSO-TV Ch. 10 Pierre)—10-w, lat. 43° 04' 57", long. 98° 28' 40".

Pine Ridge—K06HG, State Board of Directors for ETV, 414 E. Clark, Vermillion, SD 57069-2390 (KBHE-TV Ch. 9 Rapid City)—1-w, lat. 43° 01' 06", long. 102° 33' 15".

Pine Ridge—K13LE, Tepee Vision Corp., Box 146, Pine Ridge, SD (KHSD-TV Ch. 11 Lead)—1-w, lat. 43° 02' 35", long. 102° 32' 56".

Pringle—K55AV, State Board of Directors for ETV, 414 E. Clark, Vermillion, SD 57069-2390 (KBHE-TV Ch. 9 Rapid City)—10-w, lat. 43° 44' 43", long. 103° 28' 50".

★ **Sioux Falls**—K23BZ, State Board of Directors for ETV, 414 E. Clark, Vermillion, SD 57069-2390 (KUSD-TV Ch. 2 Vermillion)—1000-w, lat. 43° 44' 32", long. 96° 43' 03".

Sisseton—K05FM, Better TV Assn., 7 Fifth Ave. E, Sisseton, SD (KTHI-TV Ch. 11 Fargo-Grand Forks, ND)—10-w, lat. 45° 37' 30", long. 97° 07' 30".

Sisseton—K12AI, Better TV Assn., 7 Fifth Ave. E, Sisseton, SD (WDAY-TV Ch. 6 Fargo, ND)—1-w, lat. 45° 40' 26", long. 97° 09' 21".

Spearfish—K04GW, State Board of Directors for ETV, 414 E. Clark, Vermillion, SD 57069-2390 (KPSD-TV Ch. 13 Eagle Butte)—1-w, lat. 44° 29' 20", long. 103° 50' 00".

★ **Spearfish**—K69ES, Midcontinent Bcstg. Co., 501 S. Phillips Ave., Sioux Falls, SD 57102. 100-w, lat. 44° 29' 34", long. 103° 50' 06".

Spring Creek—K08GF, Todd County Independent School District, Mission, SD (KPLO-TV Ch. 6 Reliance)—1-w, lat. 43° 06' 30", long. 101° 02' 00".

Wagner—K55BG, State Board of Directors for ETV, 414 E. Clark, Vermillion, SD 57069-2390 (KUSD-TV Ch. 2 Vermillion)—100-w, lat. 43° 11' 20", long. 98° 04' 20".

Translators—South Dakota

Wasta—K13PN, State Board of Directors for ETV, 414 E. Clark, Vermillion, SD 57069-2390 (KBHE-TV Ch. 9 Rapid City)—1-w, lat. 44° 05' 10", long. 102° 27' 35".

Winner (rural area NE)—K07FB, Winner Jr. Chamber of Commerce, Winner Jaycees, Winner, SD (KDLT Ch. 5 Mitchell-Sioux Falls)—1-w, lat. 43° 27' 44", long. 99° 38' 20".

TENNESSEE

Arthur, Cumberland Gap, Harrogate & Shawnee—W08BD, Middlesboro Emergency Rescue Squad Inc., Box 514, Middlesboro, KY (WLOS Ch. 13 Greenville-Spartanburg, SC & Asheville, NC) 1-w, lat. 36° 35' 10", long. 83° 39' 54".

Coalfield, Fork Mountain, Petros & Wartburg—W07AM, Multimedia WBIR Inc., Box 2760, Greenville, SC 29602 (WBIR-TV Ch. 10 Knoxville)—1-w, lat. 36° 07' 21", long. 84° 27' 29".

Cookeville—W28AA, WINTV Inc., Box 608, Crossville, TN 38555 (WINTV Ch. 20 Crossville)—100-w, lat. 36° 07' 52", long. 85° 27' 28".

Cumberland Gap—See W08BD, Arthur.

Del Rio—W03AL, Dennis B. Freeman, Box 270, Rte. 2, Del Rio, TN 37727 (WBIR-TV Ch. 10 Knoxville)—1-w, lat. 35° 50' 58", long. 82° 57' 32".

Del Rio—W08BQ, Dennis B. Freeman, Box 270, Rte. 2, Del Rio, TN 37727 (WLOS Ch. 13 Greenville-Spartanburg, SC & Asheville, NC)—1-w, lat. 35° 50' 58", long. 82° 57' 32".

Fork Mountain—See W07AM, Coalfield.

Gatlinburg—W04BC, Multimedia WBIR Inc., Box 2760, Greenville, SC 29602 (WBIR-TV Ch. 10 Knoxville)—1-w, lat. 35° 43' 14", long. 83° 29' 35".

Gatlinburg—W12AV, South Central Communications Corp., Box 1388, Knoxville, TN 37901, 1-w, lat. 35° 43' 14", long. 83° 29' 31".

Greenville—W51AU, Holston Valley Bcstg. Corp., Box WKPT, Kingsport, TN 37662 (WKPT-TV Ch. 19 Kingsport-Johnson City-Bristol)—100-w, lat. 36° 01' 24", long. 82° 42' 46".

Harrogate—See W08BD, Arthur.

Kingsport—W25AE, Holston Valley Bcstg. Corp., Box WKPT, Kingsport, TN 37662 (WKPT-TV Ch. 19 Kingsport-Johnson City-Bristol)—100-w, lat. 36° 31' 36", long. 82° 35' 14".

Knoxville—W60AX, Knoxville Community Bcstg. Inc., 3925 McCalla, Knoxville, TN 37910, 100-w, lat. 36° 00' 02", long. 83° 56' 52". Requests modification of CP to change to lat. 35° 59' 20", long. 83° 57' 45".

La Folette—W04BM, Multimedia WBIR Inc., Box 2760, Greenville, SC 29602 (WBIR-TV Ch. 10 Knoxville)—1-w, lat. 36° 22' 18", long. 84° 07' 38".

★ **Nashville**—W69BB, Talley Television Corp., 1740 Shadowlawn St., Memphis, TN 38106, 100-w, lat. 36° 09' 56", long. 86° 46' 46".

Petros—See W07AM, Coalfield.

Shawnee—See W08BD, Arthur.

Wartburg—See W07AM, Coalfield.

TEXAS

Acme—See K61BY, Goodlett.

Acme, Chillicothe, Goodlett & Quannah—K63BE, Copper Breaks TV Translator System, Box 397, 1905 Palo Duro Dr., Memphis, TX 79245 (KFDD-TV Ch. 3 Wichita Falls)—20-w, lat. 34° 12' 41", long. 99° 44' 05".

Acme, Chillicothe, Goodlett & Quannah—K67BQ, Copper Breaks TV Translator System, Box 397, 1905 Palo Duro Dr., Memphis, TX 79245 (KVII-TV Ch. 7 Amarillo)—100-w, lat. 34° 13' 35", long. 99° 44' 35".

Alpine, Marfa & Valentine—K69EF, US Cable of Southwest Texas Inc., 308 East Ave., East Alpine, TX (KTSM-TV Ch. 9 El Paso)—10-w, lat. 30° 19' 20", long. 104° 35' 24".

Austin—K11SF, Echonot Corp., Box 255, Evergreen, CO 80439 (KUBD Ch. 59 Denver, CO via satellite)—lat. 30° 19' 10", long. 97° 48' 06". Note: Licensed as LPTV.

Big Bend National Park & rural ranch area SW of Elephant Mountain—K04HY, Mountain Zone TV, 307 E. Ave E, Alpine, TX (KMID-TV Ch. 2 Midland & Odessa)—10-w, lat. 30° 01' 15", long. 103° 31' 45".

Big Bend National Park & rural ranch area SW of Elephant Mountain—K11HD, Mountain Zone TV, 307 E. Ave E, Alpine, TX (KOSA-TV Ch. 7 Odessa)—10-w, lat. 30° 01' 15", long. 103° 31' 45".

Big Bend National Park & rural ranch area SW of Elephant Mountain—K13NG, Mountain Zone TV, 307 E. Ave E, Alpine, TX (KTPX Ch. 9 Odessa)—5-w, lat. 30° 01' 15", long. 103° 31' 45".

Big Lake—K70BI, Big Lake Translator System Inc., 810 Texas St., Big Lake, TX (KOSA-TV Ch. 7 Odessa)—10-w, lat. 31° 11' 53", long. 101° 28' 00".

Big Lake—K73BU, Big Lake Translator System Inc., 810 Texas St., Big Lake, TX (KTPX Ch. 9 Odessa)—10-w, lat. 31° 11' 53", long. 101° 28' 00".

Big Lake—K76AP, Big Lake Translator System Inc., 810 Texas St., Big Lake, TX (KMID-TV Ch. 2 Midland & Odessa)—10-w, lat. 31° 11' 53", long. 101° 28' 00".

Big Springs—K10HH, Adams TV of Odessa Inc., 1211 N. Whitaker Ave., Odessa, TX 79763 (KOSA-TV Ch. 7 Odessa)—10-w, lat. 32° 13' 00", long. 101° 27' 35".

Black Gap Wildlife Management area—K07PD, Mountain Zone TV, 307 E. Ave E, Alpine, TX (KOSA-TV Ch. 7 Odessa)—1-w, lat. 29° 33' 27", long. 102° 55' 43".

Black Gap Wildlife Management area—K09NZ, Mountain Zone TV, 307 E. Ave E, Alpine, TX (KTPX Ch. 9 Odessa)—1-w, lat. 29° 33' 27", long. 102° 55' 43".

Booker & Perryton—K64AC, C L & O Translator System Inc., Box 87, Lipscomb, TX (KFDA-TV Ch. 10 Amarillo)—20-w, lat. 36° 06' 26", long. 100° 47' 32".

Booker & Perryton—K66AB, C L & O Translator System Inc., Box 87, Lipscomb, TX (KAMR-TV Ch. 4 Amarillo)—20-w, lat. 36° 06' 26", long. 100° 47' 32".

Booker & Perryton—K68AD, C L & O Translator System Inc., Box 87, Lipscomb, TX (KVII-TV Ch. 7 Amarillo)—20-w, lat. 36° 06' 26", long. 100° 47' 32".

Booker, Darrouzett & Follette, TX & Shattuck, OK—K45AU, C L & O Translator System Inc., Box 87, Lipscomb, TX (KVII-TV Ch. 7 Amarillo)—100-w, lat. 36° 22' 24", long. 100° 16' 00".

Booker, Darrouzett & Follette, TX & Shattuck, OK—K51BC, C L & O Translator System Inc., Box 87, Lipscomb, TX (KAMR-TV Ch. 4 Amarillo)—100-w, lat. 36° 22' 24", long. 100° 16' 00".

★ **Booker, Darrouzett & Follette, TX & Shattuck, OK**—K76BD, C L & O Translator System Inc., Box 87, Lipscomb, TX (KFDA-TV Ch. 10 Amarillo)—100-w, lat. 36° 22' 24", long. 100° 16' 00".

★ **Bovina**—K35CG, Ralph C. Wilson Industries Inc., 1585 Schallenberger Rd., San Jose, CA 95131, 100-w, lat. 34° 35' 13", long. 102° 52' 04".

Bovina & Friona—K57CW, Marsh Media Inc., One Broadcast Center, Amarillo, TX 79101 (KVII-TV Ch. 7 Amarillo)—100-w, lat. 34° 35' 13", long. 102° 52' 04".

Bovina & rural area—K63CA, Panhandle Telecasting Co. Joint Venture, Box 1400, Amarillo, TX 79189-1400 (KFDA-TV Ch. 10 Amarillo)—100-w, lat. 34° 35' 16", long. 102° 52' 08".

Brady & Rochelle rural area—K02GM, Central Texas Electronics Inc., 1105 S. Bridge St., Brady, TX (KVUE-TV Ch. 24 Austin)—5-w, lat. 31° 05' 43", long. 99° 22' 50".

Brady & Rochelle rural area—K04GI, Central Texas Electronics Inc., 1105 S. Bridge St., Brady, TX (KLST Ch. 8 San Angelo)—5-w, lat. 31° 05' 43", long. 99° 22' 50".

Brady & Rochelle rural area—K05EF, Central Texas Electronics Inc., 1105 S. Bridge St., Brady, TX (KRBC-TV Ch. 9 Abilene)—5-w, lat. 31° 05' 43", long. 99° 22' 50".

Brewster County—K79BJ, Stradley-Gage Ranch, Box 187, Alpine, TX (KTSM-TV Ch. 9 El Paso)—20-w, lat. 30° 21' 48", long. 103° 47' 30".

Brownwood—K72DU, Abilene-Sweetwater Bcstg., Box 2997, Abilene, TX 79604 (KTXS-TV Ch. 12 Sweetwater-Abilene)—100-w, lat. 31° 34' 27", long. 99° 00' 07".

Bryan & College Station—K63DL, Channel 6 Inc., Box 6103, 17 S. Third St., Temple, TX 79503-6103 (KCEN-TV Ch. 6 Temple-Waco)—100-w, lat. 30° 38' 43", long. 96° 21' 26".

★ **Camp Verde**—K55CZ, Television Enterprises Inc., 214 Junction Hwy., Ingram,

TX (KMOL-TV Ch. 4 San Antonio)—20-w, lat. 29° 50' 15", long. 99° 07' 19".

★ **Camp Verde**—K57CJ, Television Enterprises Inc., 214 Junction Hwy., Ingram, TX (KENS-TV Ch. 5 San Antonio)—20-w, lat. 29° 50' 15", long. 99° 07' 19".

★ **Camp Verde**—K59CJ, Television Enterprises Inc., 214 Junction Hwy., Ingram, TX (KSAT-TV Ch. 12 San Antonio)—20-w, lat. 29° 50' 15", long. 99° 07' 19".

Camp Wood—K77CN, Rocksprings-Canyon TV Co. Inc., Box 128, Rocksprings, TX 78880 (KMOL-TV Ch. 4 San Antonio)—100-w, lat. 29° 43' 45", long. 99° 58' 00".

Camp Wood—K79CD, Rocksprings-Canyon TV Co. Inc., Box 128, Rocksprings, TX 78880 (KSAT-TV Ch. 12 San Antonio)—100-w, lat. 29° 43' 45", long. 99° 58' 00".

Camp Wood—K81BN, Rocksprings-Canyon TV Co. Inc., Box 128, Rocksprings, TX 78880 (KSAT-TV Ch. 12 San Antonio)—100-w, lat. 29° 43' 45", long. 99° 58' 00".

Canadian—See K29BR, Arnett, OK.

Canadian—K31CD, C L & O Translator System Inc., Box 87, Lipscomb, TX (KCIT Ch. 14 Amarillo, TX), lat. 36° 04' 06", long. 100° 21' 01". Note: Licensed as LPTV.

Canadian—See K33CO, Arnett, OK.

Canadian—See K35CE, Arnett, OK.

Carey, Cee Vee, Childress, Kirkland & Tell—K46CN, Red River Valley Translator TV Assn., Box 225, Childress, TX 79201 (KAMR-TV Ch. 4 Amarillo)—20-w, lat. 34° 25' 57", long. 100° 13' 47".

Carey, Cee Vee, Childress, Kirkland & Tell—K48DD, Red River Valley Translator TV Assn., Box 225, Childress, TX 79201 (KVII-TV Ch. 7 Amarillo)—20-w, lat. 34° 25' 57", long. 100° 13' 47".

Carey, Cee Vee, Childress, Kirkland & Tell—K74CH, Red River Valley Translator TV Assn., Box 225, Childress, TX 79201 (KFDA-TV Ch. 10 Amarillo)—20-w, lat. 34° 26' 58", long. 100° 13' 00".

Cee Vee—See K46CN, Carey.

Cee Vee—See K48DD, Carey.

Cee Vee—See K74CH, Carey.

Cherry Springs, Doss & Royal Valley—K79CF, Fort Mason TV Improvement Co. Inc., Box 2, San Saba, TX (KENS-TV Ch. 5 San Antonio)—10-w, lat. 30° 24' 00", long. 98° 58' 23".

Cherry Springs, Doss & Royal Valley—K81BQ, Fort Mason TV Improvement Co. Inc., Box 2, San Saba, TX (KMOL-TV Ch. 4 San Antonio)—10-w, lat. 30° 24' 00", long. 98° 58' 23".

Cherry Springs, Doss & Royal Valley—K83BE, Fort Mason TV Improvement Co. Inc., Box 2, San Saba, TX (KSAT-TV Ch. 12 San Antonio)—10-w, lat. 30° 24' 00", long. 98° 58' 23".

Childress—K25CQ, Red River Valley Translator TV Assn., Box 225, Childress, TX 79201 (KCIT Ch. 14 Amarillo)—20-w, lat. 34° 25' 57", long. 100° 13' 47".

- Childress**—See K46CN, Carey.
- Childress**—See K48DD, Carey.
- Childress**—K52DF, Red River Valley Translator TV Assn., Box 225, Childress, TX 79201 (KJTV Ch. 34 Lubbock)—lat. 34° 25' 57", long. 100° 13' 47".
- Childress**—See K74CH, Carey.
- Chillicothe**—See K61BY, Goodlett.
- Chillicothe**—See K63BE, Acme.
- Chillicothe**—See K67BO, Acme.
- Clarendon**—K47BQ, Donley County UHF TV Inc., Box 997, Canadian, TX (KAMR-TV Ch. 4 Amarillo)—20-w, lat. 34° 54' 03", long. 100° 55' 50".
- Clarendon**—K49AQ, Donley County UHF TV Inc., Box 997, Canadian, TX (KVII-TV Ch. 7 Amarillo)—20-w, lat. 34° 54' 03", long. 100° 55' 50".
- Clarendon**—K51CB, Donley County UHF TV Inc., Box 397, Memphis, TX 79245 (KFDA-TV Ch. 10 Amarillo)—100-w, lat. 34° 54' 03", long. 100° 55' 50".
- College Station**—See K63DL, Bryan.
- * **Crockett Heights**—K05GS, I & M Communications, Box 621, Ozona, TX (KTXS-TV Ch. 12 Sweetwater-Abilene)—1-w, lat. 30° 42' 26", long. 101° 06' 57".
- Crockett Heights**—K06JI, I & M Communications, Box 621, Ozona, TX (KLST Ch. 8 San Angelo)—1-w, lat. 30° 42' 26", long. 101° 06' 57".
- Crockett Heights**—K10KS, I & M Communications, Box 621, Ozona, TX (KACB-TV Ch. 3 San Angelo)—1-w, lat. 30° 42' 26", long. 101° 06' 57".
- Darrouzett**—See K45AU, Booker.
- Darrouzett**—See K51BC, Booker.
- Darrouzett**—See K76BD, Booker.
- Dell City**—K02FU, Hudspeth County Farm Bureau, Box 194, Dell City, TX (KVIA-TV Ch. 7 El Paso)—10-w, lat. 31° 49' 53", long. 104° 48' 25".
- Dell City**—K05EP, Hudspeth County Farm Bureau, Box 194, Dell City, TX (KTSM-TV Ch. 9 El Paso)—10-w, lat. 31° 49' 53", long. 104° 48' 25".
- Dell City**—K11IP, Hudspeth County Farm Bureau, Box 194, Dell City, TX (K0BC-TV Ch. 4 El Paso)—10-w, lat. 31° 49' 53", long. 104° 48' 25".
- Dodson & Wellington**—K29BH, Greenbelt TV Translator System Inc., Box 272, Wellington, TX 79095 (KAMR-TV Ch. 4 Amarillo)—20-w, lat. 34° 46' 14", long. 100° 11' 28".
- Dodson & Wellington**—K31BZ, Greenbelt TV Translator System Inc., Box 272, Wellington, TX 79095 (KVII-TV Ch. 7 Amarillo)—20-w, lat. 34° 46' 14", long. 100° 11' 28".
- Dodson & Wellington**—K33CF, Greenbelt TV Translator System Inc., Box 272, Wellington, TX 79095 (KFOA-TV Ch. 10 Amarillo)—10-w, lat. 34° 46' 14", long. 100° 11' 28".
- Doss**—See K79CF, Cherry Springs.
- Doss**—See K81BQ, Cherry Springs.
- Doss**—See K83BE, Cherry Springs.
- Elephant Mountain**—See K04HY, Big Bend.
- Elephant Mountain**—See K11HD, Big Bend.
- Elephant Mountain**—See K13NG, Big Bend.
- Estelline**—See K44AK, Memphis.
- Estelline, Lakeview & Memphis**—K38AP, Cap Rock Translator System Inc., Box 63, Memphis, TX (KAMR-TV Ch. 4 Amarillo)—10-w, lat. 34° 48' 35", long. 100° 36' 38".
- Estelline, Lakeview & Memphis**—K40AL, Cap Rock Translator System Inc., Box 63, Memphis, TX (KVII-TV Ch. 7 Amarillo)—10-w, lat. 34° 48' 35", long. 100° 36' 38".
- Estelline, Lakeview & Memphis**—K42AL, Cap Rock TV Translator System, Box 397, Memphis, TX 79245 (KFDA-TV Ch. 10 Amarillo)—100-w, lat. 34° 48' 35", long. 100° 36' 38".
- FAA Radar Station**—See K06JB, Conchas Dam, NM.
- Fairfield**—K41AK, Navarro College, 3200 W. Seventh Ave., Corsicana, TX 75110 (K29AD Ch. 29 Corsicana)—100-w, lat. 31° 41' 52", long. 96° 09' 44". Note: Licensed as LPTV.
- Farwell**—See K43BU, Clovis, NM.
- Follette**—See K45AU, Booker.
- Follette**—See K51BC, Booker.
- Follette**—See K76BD, Booker.
- Fort Stockton**—K12FM, John A. Davis, 10201 W. Pico Blvd., Los Angeles, CA 90035 (KMID-TV Ch. 2 Midland & Odessa)—10-w, lat. 30° 58' 15", long. 102° 51' 59".
- Frona**—See K57CW, Bovina.
- Garita**—See K06JB, Conchas Dam, NM.
- Garita**—See K09IA, Conchas Dam, NM.
- Garita**—See K11JO, Conchas Dam, NM.
- Goodlett**—See K63BE, Acme.
- Goodlett**—See K67BO, Acme.
- Goodlett, Acme, Quanah & Chillicothe**—K66AH, Copper Breaks TV Translator System, Box 397, 1905 Palo Ouro Dr., Memphis, TX 79245 (KWET Ch. 12 Cheyenne, OK)—20-w, lat. 34° 12' 41", long. 99° 44' 05".
- Gruver**—K38BU, Hansford County TV Translator System, Riley Bros. Radio & TV, Box C, Gruver, TX (KAMR-TV Ch. 4 Amarillo)—20-w, lat. 36° 15' 00", long. 101° 22' 40".
- * **Gruver**—K40DD, Hansford County TV Translator System, Riley Bros. Radio & TV, Box C, Gruver, TX (KCIT Ch. 14 Amarillo)—100-w, lat. 36° 15' 00", long. 101° 22' 40".
- Gruver**—K42CF, Hansford County TV Translator System, Riley Bros. Radio & TV, Box C, Gruver, TX (KVII-TV Ch. 7 Amarillo)—20-w, lat. 36° 15' 00", long. 101° 22' 40".
- Gruver**—K44CC, Hansford County TV Translator System, Riley Bros. Radio & TV, Box C, Gruver, TX (KFDA-TV Ch. 10 Amarillo)—20-w, lat. 36° 15' 00", long. 101° 22' 40".
- Higgins**—See K29BR, Arnett, OK.
- Higgins**—See K33CQ, Arnett, OK.
- Higgins**—See K35CE, Arnett, OK.
- Houston**—K33DB, Dupont Investment Group 85 Ltd., Suite 49, 256 N. Belt Dr., Houston, TX 77060 (KTFH Ch. 49 Conroe)—lat. 29° 45' 26", long. 95° 22' 19". Note: Licensed as LPTV.
- Houston**—K56DP, Translator TV Inc., Platte Valley Farm Supply Co., 1160 Woodstock Dr., Estes Park, CO (KTBN-TV Ch. 40 Santa Ana-Los Angeles, CA via satellite)—100-w, lat. 29° 35' 48", long. 95° 32' 36".
- Hunt, Ingram & Mountain Home**—K76CR, Sierra Television Systems, Box 468, Hunt, TX 78024 (KMOL-TV Ch. 4 San Antonio)—100-w, lat. 30° 08' 39", long. 99° 32' 40".
- Hunt, Ingram & Mountain Home**—K79BT, Sierra Television Systems, Box 468, Hunt, TX 78024 (KENS-TV Ch. 5 San Antonio)—100-w, lat. 30° 08' 39", long. 99° 32' 40".
- Hunt, Ingram & Mountain Home**—K82BK, Sierra Television Systems, Box 468, Hunt, TX 78024 (KSAT-TV Ch. 12 San Antonio)—100-w, lat. 30° 08' 39", long. 99° 32' 40".
- Ingram**—See K76CR, Hunt.
- Ingram**—See K79BT, Hunt.
- Ingram**—See K82BK, Hunt.
- Junction**—K69AI, Sierra Television Systems, Box 468, Hunt, TX 78024 (KSAT-TV Ch. 12 San Antonio)—20-w, lat. 30° 28' 32", long. 99° 45' 05".
- Junction**—K71CI, Sierra Television Systems, Box 468, Hunt, TX 78024 (KMOL-TV Ch. 4 San Antonio)—20-w, lat. 30° 28' 32", long. 99° 45' 05".
- Junction**—K73CH, Sierra Television Systems, Box 468, Hunt, TX 78024 (KENS-TV Ch. 5 San Antonio)—20-w, lat. 30° 28' 32", long. 99° 45' 05".
- Kimble County (western half)**—K61BC, Family TV Inc., Box 841, Benicia, CA 94510 (KENS-TV Ch. 5 San Antonio)—100-w, lat. 30° 29' 20", long. 99° 48' 10".
- Kimble County (western half)**—K63BC, Family TV Inc., Box 841, Benicia, CA 94510 (KMOL-TV Ch. 4 San Antonio)—100-w, lat. 30° 29' 20", long. 99° 48' 10".
- Kimble County (western half)**—K65BE, Family TV Inc., Box 841, Benicia, CA 94510 (KSAT-TV Ch. 12 San Antonio)—100-w, lat. 30° 29' 20", long. 99° 48' 10".
- Kirkland**—See K46CN, Carey.
- Kirkland**—See K480O, Carey.
- Kirkland**—See K74CH, Carey.
- Knippa & Uvalde rural area**—K72BN, Tom Winkle Radio/TV Service, 125 N. High St., Uvalde, TX 78801 (KMOL-TV Ch. 4 San Antonio)—20-w, lat. 29° 15' 38", long. 99° 44' 47".
- Knippa & Uvalde rural area**—K79BP, Tom Winkle Radio/TV Service, 125 N. High St., Uvalde, TX 78801 (KENS-TV Ch. 5 San Antonio)—20-w, lat. 29° 15' 38", long. 99° 44' 47".
- Knippa & Uvalde rural area**—K83BO, Tom Winkle Radio/TV Service, 125 N. High St., Uvalde, TX 78801 (KSAT-TV Ch. 12 San Antonio)—20-w, lat. 29° 15' 38", long. 99° 44' 47".
- Kress**—K25CP, Cannan Communications Inc., Box 751, Amarillo, TX 79189 (KAMR-TV Ch. 4 Amarillo)—1000-w, lat. 34° 23' 27", long. 101° 38' 37".
- Kress**—K36CC, Marsh Media Inc., One Broadcast Center, Amarillo, TX 79101 (KVII-TV Ch. 7 Amarillo)—1000-w, lat. 34° 23' 27", long. 101° 38' 37".
- Kress**—K41CA, KFDA-TV Inc., Box 1400, Amarillo, TX 79189 (KFDA-TV Ch. 10 Amarillo)—1000-w, lat. 34° 23' 27", long. 101° 38' 37".
- Lakeview**—See K38AP, Estelline.
- Lakeview**—See K40AL, Estelline.
- Lakeview**—See K42AL, Estelline.
- Lakeview**—See K44AK, Memphis.
- Leakey & rural area**—K70FD, Rocksprings-Canyon TV Co. Inc., Box 128, Rocksprings, TX 78880 (KMOL-TV Ch. 4 San Antonio)—100-w, lat. 29° 47' 00", long. 99° 45' 00".
- Leakey & rural area**—K72DN, Rocksprings-Canyon TV Co. Inc., Box 128, Rocksprings, TX 78880 (KENS-TV Ch. 5 San Antonio)—100-w, lat. 29° 47' 00", long. 99° 45' 00".
- Leakey & rural area**—K74DP, Rocksprings-Canyon TV Co. Inc., Box 128, Rocksprings, TX 78880 (KSAT-TV Ch. 12 San Antonio)—100-w, lat. 29° 47' 00", long. 99° 45' 00".
- Lipscomb**—See K29BR, Arnett, OK.
- Lipscomb**—See K33CQ, Arnett, OK.
- Lipscomb**—See K35CE, Arnett, OK.
- Longfellow**—K11JI, Longfellow TV Club, Box 277, Sanderson, TX (KOSA-TV Ch. 7 Odessa)—1-w, lat. 30° 11' 39", long. 102° 48' 51".
- Marathon**—K13JJ, Marathon Motel, Box 198, Marathon, TX (KMID-TV Ch. 2 Midland & Odessa)—1-w, lat. 30° 22' 30", long. 103° 08' 00".
- Marfa**—K06FO, Marfa TV Cable Co., 112 E. El Paso, Marfa, TX (KTSM-TV Ch. 9 El Paso)—1-w, lat. 30° 19' 30", long. 104° 35' 24".
- Marfa**—K11IW, Marfa TV Cable Co., 112 E. El Paso, Marfa, TX (KOSA-TV Ch. 7 Odessa)—1-w, lat. 30° 31' 00", long. 103° 52' 30".
- Marfa**—See K69EF, Alpine.
- Mason**—K70FK, Post Cablevision of Texas L.P., 1776 S. Jackson St., Denver, CO 80210 (KSAT-TV Ch. 12 San Antonio)—100-w, lat. 30° 50' 21", long. 99° 16' 30".

Translators—Texas

- Mason**—K72DW, Post Cablevision of Texas L.P., 1776 S. Jackson St., Denver, CO 80210 (KTBC-TV Ch. 7 Austin)—100-w, lat. 30° 50' 21", long. 99° 16' 30".
- Mason**—K74CX, Post Cablevision of Texas L.P., 1776 S. Jackson St., Denver, CO 80210 (KXAN-TV Ch. 36 Austin)—100-w, lat. 30° 50' 21", long. 99° 16' 30".
- Matador & Roaring Springs**—K64CK, Ray Moran, Box 3757, Lubbock, TX (KJTV Ch. 34 Lubbock)—20-w, lat. 33° 59' 00", long. 100° 54' 25".
- Matador & Roaring Springs**—K78AZ, Ray Moran, Box 3757, Lubbock, TX (KCBD-TV Ch. 11 Lubbock)—20-w, lat. 33° 59' 00", long. 100° 54' 25".
- Matador & Roaring Springs**—K83AQ, Ray Moran, Box 3757, Lubbock, TX (KLBK-TV Ch. 13 Lubbock)—20-w, lat. 33° 59' 00", long. 100° 54' 25".
- Memphis**—K36CA, Cruze Electronics, Box 397, Memphis, TX 79245 (KCIT Ch. 14 Amarillo)—100-w, lat. 34° 48' 35", long. 100° 36' 38".
- Memphis**—See K38AP, Estelline.
- Memphis**—See K40AL, Estelline.
- Memphis**—See K42AL, Estelline.
- Memphis/Lakeview/Estelline**—K44AK, Cruze Electronics, Box 397, Memphis, TX 79245 (KJTV Ch. 34 Lubbock)—10-w, lat. 34° 48' 35", long. 100° 36' 38". **Note:** Licensed as a LPTV.
- Miami**—K55CQ, Miami Translator System Inc., Box 1, Miami, TX (KETA Ch. 13 Oklahoma City, OK)—100-w, lat. 35° 42' 07", long. 100° 38' 30".
- Miami**—K72BD, Miami Translator System Inc., Box 1, Miami, TX (KAMR-TV Ch. 4 Amarillo)—10-w, lat. 35° 42' 07", long. 100° 38' 30".
- Miami**—K78AP, Miami Translator System Inc., Box 1, Miami, TX (KVII-TV Ch. 7 Amarillo)—10-w, lat. 35° 42' 07", long. 100° 38' 30".
- Miami**—K82AK, Miami Translator System Inc., Box 1, Miami, TX (KFDA-TV Ch. 10 Amarillo)—10-w, lat. 35° 42' 07", long. 100° 38' 30".
- ★ **Monahans**—K64DJ, Odessa Junior College District, 201 W. University, Odessa, TX 79764 (KOCV-TV Ch. 36 Odessa)—100-w, lat. 31° 57' 55", long. 102° 46' 10".
- Monahans**—K67ES, Odessa Junior College District, 201 W. University, Odessa, TX 79764 (KOCV-TV Ch. 36 Odessa)—lat. 31° 57' 55", long. 102° 46' 10".
- Mountain Home**—See K76CR, Hunt.
- Mountain Home**—See K79BT, Hunt.
- Mountain Home**—See K82BK, Hunt.
- Mullin**—K63AY, Pompey Mountain Bcstg. Inc., Box 71, Mullin, TX (KTXS-TV Ch. 12 Sweetwater-Abilene)—100-w, lat. 31° 37' 17", long. 98° 38' 31".
- Mullin**—K65BC, Pompey Mountain Bcstg. Inc., Box 71, Mullin, TX (KRBC-TV Ch. 9 Abilene)—100-w, lat. 31° 37' 17", long. 98° 38' 31".
- Mullin**—K67BL, Pompey Mountain Bcstg. Inc., Box 71, Mullin, TX (KTVT Ch. 11 Fort Worth-Dallas)—100-w, lat. 31° 37' 17", long. 98° 38' 31".
- Mullin**—K69BS, Pompey Mountain Bcstg. Inc., Box 71, Mullin, TX (KTBC-TV Ch. 7 Austin)—100-w, lat. 31° 37' 17", long. 98° 38' 31".
- Ozona (20 square mi. area 7-mi. S of Ozona)**—K09PA, Crockett Translators Inc., Box 327, 1064 Hwy. 163 N, Ozona, TX (KACB-TV Ch. 3 San Angelo)—10-w, lat. 30° 37' 25", long. 101° 11' 15".
- Ozona (20 square mi. area 7-mi. S of Ozona)**—K11PF, Crockett Translators Inc., Box 327, 1064 Hwy. 163 N, Ozona, TX (WFAA-TV Ch. 8 Dallas)—10-w, lat. 30° 37' 25", long. 101° 11' 15".
- Ozona (20 square mi. area 7-mi. S of Ozona)**—K13QN, Crockett Translators Inc., Box 327, 1064 Hwy. 163 N, Ozona, TX (KLST Ch. 8 San Angelo)—10-w, lat. 30° 37' 25", long. 101° 11' 15".
- Paris**—K02EQ, M. N. Bostick, Box 1175, Sherman, TX 75090 (KXII Ch. 12 Ardmore, OK & Sherman-Denison, TX)—10-w, lat. 33° 38' 55", long. 95° 36' 16".
- Paris**—K08KK, Webb-Johnson Paris LPTV, 103 N. Third St., Durant, OK 74701 (KTEN Ch. 10 Ada-Ardmore, OK)—10-w, lat. 33° 40' 30", long. 95° 33' 20".
- Perryton**—K55AE, Harlan L. Jacobsen, Box 7, Canadian, TX (KFDA-TV Ch. 10 Amarillo)—100-w, lat. 36° 21' 54", long. 100° 46' 48".
- Perryton**—K57AC, Harlan L. Jacobsen, Box 7, Canadian, TX (KAMR-TV Ch. 4 Amarillo)—100-w, lat. 36° 21' 54", long. 100° 46' 48".
- Perryton**—K59AD, Harlan L. Jacobsen, Box 7, Canadian, TX (KVII-TV Ch. 7 Amarillo)—100-w, lat. 36° 21' 54", long. 100° 46' 48".
- Perryton**—K62DD, C L & O Translator System Inc., Box 87, Lipscomb, TX (KWET Ch. 12 Cheyenne, OK)—100-w, lat. 36° 07' 04", long. 100° 48' 07".
- Perryton**—See K64AC, Booker.
- Perryton**—See K66AB, Booker.
- Perryton**—See K68AD, Booker.
- Plainview**—K44DA, Ray Moran, Box 3757, Lubbock, TX (K46CS Lubbock)—100-w, lat. 34° 13' 05", long. 101° 42' 02".
- Quanah**—See K61BY, Goodlett.
- Quanah**—See K63BE, Acme.
- Quanah**—See K67B0, Acme.
- Quanah**—K69EP, Copper Breaks TV Translator System, Box 397, 1905 Palo Duro Dr., Memphis, TX 79245 (KFDA-TV Ch. 10 Amarillo)—100-w, lat. 34° 12' 41", long. 99° 44' 05".
- Quitaque & Turkey**—K54AW, Ramar Communications Inc., Box 3757, Lubbock, TX 79452 (KAMR-TV Ch. 4 Amarillo)—10-w, lat. 34° 23' 33", long. 101° 07' 30".
- Quitaque & Turkey**—K58DF, Ramar Communications Inc., Box 3757, Lubbock, TX 79452 (KFDA-TV Ch. 10
- Amarillo)—20-w, lat. 34° 23' 33", long. 101° 07' 30".
- Quitaque & Turkey**—K60BW, Ramar Communications Inc., Box 3757, Lubbock, TX 79452 (KJTV-TV Ch. 34 Lubbock)—10-w, lat. 34° 23' 33", long. 101° 07' 30".
- Quitaque & Turkey**—K73AW, Ramar Communications Inc., Box 3757, Lubbock, TX 79452 (KVII-TV Ch. 7 Amarillo)—10-w, lat. 34° 23' 33", long. 101° 07' 30".
- Roaring Springs**—See K64CK, Matador.
- Roaring Springs**—See K78AZ, Matador.
- Roaring Springs**—See K83AQ, Matador.
- Rochelle**—See K02GM, Brady.
- Rochelle**—See K04GI, Brady.
- Rochelle**—See K05EF, Brady.
- Roosevelt**—K08IB, Family TV Inc., Box 641, Benicia, CA 94510 (KMOL-TV Ch. 4 San Antonio)—10-w, lat. 30° 29' 04", long. 100° 03' 38".
- Roosevelt**—K10JA, Family TV Inc., Box 841, Benicia, CA 94510 (KENS-TV Ch. 5 San Antonio)—10-w, lat. 30° 29' 04", long. 100° 03' 38".
- Roosevelt**—K12JK, Family TV Inc., Box 841, Benicia, CA 94510 (KSAT-TV Ch. 12 San Antonio)—10-w, lat. 30° 29' 04", long. 100° 03' 38".
- Royal Valley**—See K79CF, Cherry Springs.
- Royal Valley**—See K81BQ, Cherry Springs.
- Royal Valley**—See K83BE, Cherry Springs.
- San Angelo**—K55AA, Abilene-Sweetwater Bcstg., Box 2997, Abilene, TX 79604 (KTXS-TV Ch. 12 Sweetwater-Abilene)—100-w, lat. 31° 29' 05", long. 100° 27' 26".
- ★ **San Antonio**—K58CA, Channel America LPTV Holdings Inc., Suite 804, 24 W. 57th St., New York, NY 10019 (KTBN-TV Ch. 40 Santa Ana-Los Angeles, CA via satellite)—10-w, lat. 29° 25' 21", long. 98° 29' 26".
- San Saba**—K74BS, Post Cablevision of Texas L.P., 1776 S. Jackson St., Denver, CO 80210 (KWTX-TV Ch. 10 Waco)—10-w, lat. 31° 11' 09", long. 98° 39' 12".
- San Saba**—K77AF, Post Cablevision of Texas L.P., 1776 S. Jackson St., Denver, CO 80210 (KTBC-TV Ch. 7 Austin)—10-w, lat. 31° 11' 09", long. 98° 39' 12".
- San Saba**—K80AJ, Post Cablevision of Texas L.P., 1776 S. Jackson St., Denver, CO 80210 (KCEM-TV Ch. 6 Temple-Waco)—10-w, lat. 31° 11' 09", long. 98° 39' 12".
- Seminole**—K66DB, Ramar Communications Inc., Box 3757, Lubbock, TX 79452 (KJTV Ch. 34 Lubbock)—100-w, lat. 32° 43' 29", long. 102° 38' 00".
- Snyder**—K07TZ, Ramar Communications Inc., Box 3757, Lubbock, TX 79452 (KJTV Ch. 34 Lubbock)—20-w, lat. 32° 46' 52", long. 100° 53' 52".
- Snyder**—K67EP, Local Service Television Inc. (KCBD-TV Ch. 11 Lubbock)—20-w, lat. 32° 46' 52", long. 100° 53' 52".
- Snyder**—K69FO, Ramar Communications Inc., Box 385, Snyder, TX (KJTV Ch. 34 Lubbock)—20-w, lat. 32° 46' 52", long. 100° 53' 52".
- Tell**—See K46CN, Carey.
- Tell**—See K48DD, Carey.
- Tell**—See K74CH, Carey.
- Texhoma, TX & Guymon, OK**—K58AC, Texhoma TV Translators Inc., Box 615, Texhoma, TX 73949 (KAMR-TV Ch. 4 Amarillo)—100-w, lat. 36° 30' 00", long. 101° 47' 22".
- Texhoma, TX & Guymon, OK**—K60AG, Texhoma TV Translators Inc., Box 615, Texhoma, TX 73949 (KVII-TV Ch. 7 Amarillo)—100-w, lat. 36° 30' 00", long. 101° 47' 22".
- Texhoma, TX & Guymon, OK**—K62AD, Texhoma TV Translators Inc., Box 615, Texhoma, TX 73949 (KFDA-TV Ch. 10 Amarillo)—100-w, lat. 36° 30' 00", long. 101° 47' 22".
- Texline**—K02AA, Texline Lions Club, Rte. 3, Dalhart, TX (KFDA-TV Ch. 10 Amarillo)—1-w, lat. 36° 22' 31", long. 103° 01' 28".
- Texline**—K13AG, Texline Lions Club, Rte. 3, Dalhart, TX (KAMR-TV Ch. 4 Amarillo)—1-w, lat. 36° 22' 31", long. 103° 01' 28".
- Turkey**—See K54AW, Quitaque.
- Turkey**—See K58DF, Quitaque.
- Turkey**—See K60BW, Quitaque.
- Turkey**—See K73AW, Quitaque.
- Uvalde**—K69FC, Tom Winkle Radio/TV Service, 125 N. High St., Uvalde, TX 78801 (KLRN-TV Ch. 9 San Antonio)—100-w, lat. 29° 15' 38", long. 99° 44' 46".
- Uvalde**—See K72BN, Knippa.
- Uvalde**—See K79BP, Knippa.
- Uvalde**—See K83B0, Knippa.
- Valentine**—See K69EF, Alpine.
- Victoria**—K55CP, Community Television of Victoria, 9625 Catlett, La Porte, TX 77571 (KWEX-TV Ch. 41 San Antonio)—100-w, lat. 28° 46' 42", long. 96° 58' 08". **Note:** Plans operation as LPTV.
- Waco**—K34AB, Central Texas College, Hwy. 190 West, Killeen, TX 76541 (KNCT Ch. 46 Belton)—100-w, lat. 31° 30' 31", long. 97° 10' 03".
- Wellington**—K27BZ, Greenbelt TV Translator System Inc., Box 272, Wellington, TX 79095 (KJTV Ch. 34 Lubbock)—lat. 34° 46' 14", long. 100° 11' 28". **Note:** Licensed as LPTV.
- Wellington**—See K29BH, Dodson.
- Wellington**—See K31BZ, Dodson.
- Wellington**—See K33CF, Dodson.
- Wheeler County**—K39AN, Wheeler County Translator System Inc., Box 7,

Canadian, TX 79014 (KVII-TV Ch. 7 Amarillo)—100-w, lat. 35° 35' 52", long. 100° 29' 48".

Wheeler County—K41BW, Wheeler County Translator System Inc., Box 7, Canadian, TX 79014 (KAMR-TV Ch. 4 Amarillo)—100-w, lat. 35° 35' 52", long. 100° 29' 48".

Wheeler County—K80AT, Wheeler County Translator System Inc., Box 7, Canadian, TX 79014 (KVII-TV Ch. 7 Amarillo)—100-w, lat. 35° 35' 52", long. 100° 29' 48".

Wichita Falls—K24AD, Wichita Falls Educational Translator Inc., Box 2130, Wichita Falls, TX (KERA-TV Ch. 13 Dallas)—1000-w, lat. 33° 54' 05", long. 98° 32' 21".

Wichita Falls—K52DM, Locke Supply Co., 1300 S. E. 82nd St., Oklahoma City, OK 73142 (KSBI Ch. 52 Oklahoma City, OK)—1000-w, lat. 33° 53' 00", long. 98° 36' 10".

UTAH

Adamsville, Beaver & North Creek area—K07GY, Beaver Lions Club TV Committee, Beaver City, UT (KUED Ch. 7 Salt Lake City)—1-w, lat. 38° 27' 04", long. 112° 39' 05".

Adamsville, Beaver & North Creek area—K09CS, Beaver Lions Club TV Committee, Beaver City, UT (KUTV Ch. 2 Salt Lake City)—1-w, lat. 38° 27' 04", long. 112° 39' 05".

Adamsville, Beaver & North Creek area—K11CX, Beaver Lions Club TV Committee, Beaver City, UT (KTVX Ch. 4 Salt Lake City)—1-w, lat. 38° 27' 04", long. 112° 39' 05".

Adamsville, Beaver & North Creek area—K13CV, Beaver Lions Club TV Committee, Beaver City, UT (KSL-TV Ch. 5 Salt Lake City)—1-w, lat. 38° 27' 04", long. 112° 39' 05".

Alton & Kane County (rural)—K09NV, Long Valley TV, Orderville, UT (KTVX Ch. 4 Salt Lake City)—10-w, lat. 37° 22' 26", long. 112° 32' 07".

Alton & Kane County (rural)—K110C, Long Valley TV, Orderville, UT (KUTV Ch. 2 Salt Lake City)—10-w, lat. 37° 22' 26", long. 112° 32' 07".

Alton & Kane County (rural)—K13OR, Long Valley TV, Orderville, UT (KSL-TV Ch. 5 Salt Lake City)—10-w, lat. 37° 22' 26", long. 112° 32' 07".

Alton & Kane County (rural)—K57AQ, U. of Utah, 205 Talmage Bldg., Salt Lake City, UT 84112 (KUED Ch. 7 Salt Lake City)—20-w, lat. 37° 22' 26", long. 112° 32' 07".

Antimony—K02FA, Antimony Town Inc., Antimony, UT (KTVX Ch. 4 Salt Lake City)—1-w, lat. 38° 10' 50", long. 112° 02' 30".

Antimony—K04FG, Antimony Town Inc., Antimony, UT (KUTV Ch. 2 Salt Lake City)—1-w, lat. 38° 10' 50", long. 112° 02' 30".

Antimony—K05DO, Antimony Town Inc., Antimony, UT (KSL-TV Ch. 5 Salt Lake

City)—1-w, lat. 38° 10' 50", long. 112° 02' 30".

★ **Antimony—K54CO**, Piute County, Courthouse, 21 N. Main, Junction, UT 84740 (KSTU Ch. 13 Salt Lake City)—20-w, lat. 38° 10' 50", long. 112° 02' 30".

Antimony—K56AZ, U. of Utah, 205 Talmage Bldg., Salt Lake City, UT 84112 (KUED Ch. 7 Salt Lake City)—20-w, lat. 38° 10' 50", long. 112° 02' 30".

★ **Apple Valley—K28DA**, Washington County, 197 E. Tabernacle, St. George, UT 84770 (KSL-TV Ch. 5 Salt Lake City)—1-w, lat. 37° 07' 00", long. 113° 07' 50".

★ **Apple Valley—K30DE**, Washington County, 197 E. Tabernacle, St. George, UT 84770 (KUTV Ch. 2 Salt Lake City)—1-w, lat. 37° 07' 00", long. 113° 07' 50".

★ **Apple Valley—K32CS**, Washington County, 197 E. Tabernacle, St. George, UT 84770 (KTVX Ch. 4 Salt Lake City)—1-w, lat. 37° 07' 00", long. 113° 07' 50".

★ **Apple Valley—K34CX**, Washington County, 197 E. Tabernacle, St. George, UT 84770 (KUED Ch. 7 Salt Lake City)—1-w, lat. 37° 07' 00", long. 113° 07' 50".

★ **Apple Valley—K36CR**, Washington County, 197 E. Tabernacle, St. George, UT 84770 (KSTU Ch. 13 Salt Lake City)—1-w, lat. 37° 07' 00", long. 113° 07' 50".

Aurora & Juab County—K51BK, United Television Inc., Suite 340, 8501 Wilshire Blvd., Beverly Hills, CA 90211 (KTVX Ch. 4 Salt Lake City)—100-w, lat. 39° 29' 24", long. 111° 49' 06".

Aurora & Juab County—K53CF, KUTV Inc., 2185 South 3600 West, Salt Lake City, UT 84119 (KUTV Ch. 2 Salt Lake City)—100-w, lat. 39° 29' 24", long. 111° 49' 06".

Aurora & Juab County (rural)—K56BB, Fox TV Stations Inc., 5151 Wisconsin Ave. NW, Washington, DC 20016 (KSTU Ch. 13 Salt Lake City)—100-w, lat. 39° 29' 24", long. 111° 49' 06".

Aurora, Black Rock & Juab County—K47BD, Sevier County, Sevier County Clerk, Richfield, UT (KSL-TV Ch. 5 Salt Lake City)—100-w, lat. 39° 29' 24", long. 111° 49' 06".

Beaver—See K07GY, Adamsville.

Beaver—See K09CS, Adamsville.

Beaver—See K11CX, Adamsville.

Beaver—See K13CV, Adamsville.

Beaver—K30CQ, Beaver City, 60 W. Center, Beaver, UT 84713 (KBYU-TV Ch. 11 Provo)—10-w, lat. 38° 27' 04", long. 112° 39' 05".

Beaver City—K28BX, Beaver City, 60 W. Center, Beaver, UT 84713 (KSTU Ch. 13 Salt Lake City)—10-w, lat. 38° 27' 04", long. 112° 39' 05".

Beaver County (rural) & Milford—K63BY, U. of Utah, 205 Talmage Bldg., Salt Lake City, UT 84112 (KUED Ch. 7 Salt Lake City)—100-w, lat. 38° 30' 32", long. 113° 17' 21".

Beaver County (rural), Hamilton Fort, Milford & Newcastle—K65EP, United Television Inc., Suite 340, 8501 Wilshire Blvd., Beverly Hills, CA 90211 (KTVX Ch.

4 Salt Lake City)—100-w, lat. 38° 31' 12", long. 113° 17' 06".

Beaver County (rural), Hamilton Fort & Newcastle—K67AA, KUTV Inc., 2185 South 3600 West, Salt Lake City, UT 84119 (KUTV Ch. 2 Salt Lake City)—100-w, lat. 38° 31' 12", long. 113° 17' 06".

Beaver County (rural), Hamilton Fort & Newcastle—K69EW, Bonneville Holding Co., Broadcast House, 5 Triad Center, Salt Lake City, UT 84180-1160 (KSL-TV Ch. 5 Salt Lake City)—50-w, lat. 38° 31' 12", long. 113° 17' 06".

Beryl Junction—See K09PY, Modena.

Beryl Junction & Modena—K02CL, Iron County, Box 429, Parowan, UT 84761 (KUTV Ch. 2 Salt Lake City)—10-w, lat. 37° 43' 14", long. 113° 45' 29".

Beryl Junction & Modena—K04CH, Iron County, Box 429, Parowan, UT 84761 (KTVX Ch. 4 Salt Lake City)—10-w, lat. 37° 43' 14", long. 113° 45' 29".

Beryl Junction & Modena—K06CQ, Iron County, Box 429, Parowan, UT 84761 (KSL-TV Ch. 5 Salt Lake City)—10-w, lat. 37° 43' 14", long. 113° 45' 29".

Bicknell & Loa—K03AU, County of Wayne, County Clerk, Loa, UT (KSL-TV Ch. 5 Salt Lake City)—5-w, lat. 38° 23' 42", long. 111° 42' 39".

Bicknell & Loa—K06BS, County of Wayne, County Clerk, Loa, UT (KTVX Ch. 4 Salt Lake City)—5-w, lat. 38° 23' 42", long. 111° 42' 39".

Bicknell & Loa—K07CT, County of Wayne, County Clerk, Loa, UT (KUTV Ch. 2 Salt Lake City)—5-w, lat. 38° 23' 42", long. 111° 42' 39".

Bicknell, Teasdale & Torrey—K42AE, County of Wayne, County Clerk, Loa, UT (KSTU Ch. 13 Salt Lake City)—100-w, lat. 38° 17' 00", long. 111° 30' 37".

Black Rock—See K47BD, Aurora.

Blanding & Monticello—K08DA, San Juan County, Box 541, Monticello, UT (KUTV Ch. 2 Salt Lake City)—1-w, lat. 37° 50' 22", long. 109° 27' 40".

Blanding & Monticello—K10DQ, San Juan County, Box 541, Monticello, UT (KTVX Ch. 4 Salt Lake City)—1-w, lat. 37° 50' 22", long. 109° 27' 40".

Blanding & Monticello—K13KC, San Juan County, Box 541, Monticello, UT (KSL-TV Ch. 5 Salt Lake City)—10-w, lat. 37° 50' 22", long. 109° 27' 40".

Blanding & Monticello—K36AK, San Juan County, Box 541, Monticello, UT (KSTU Ch. 13 Salt Lake City)—100-w, lat. 37° 50' 15", long. 109° 27' 55".

Blanding & Monticello—K38AJ, San Juan County, Box 541, Monticello, UT (KBYU-TV Ch. 11 Provo)—100-w, lat. 37° 50' 15", long. 109° 27' 55".

Blanding & Monticello—K40AF, U. of Utah, 205 Talmage Bldg., Salt Lake City, UT 84112 (KUED Ch. 7 Salt Lake City)—100-w, lat. 37° 50' 22", long. 109° 27' 40".

Blanding & Monticello—K42AD, San Juan County, Box 541, Monticello, UT

(KSL-TV Ch. 5 Salt Lake City)—100-w, lat. 37° 50' 15", long. 109° 27' 55".

Blanding & Monticello—K44AG, San Juan County, Box 541, Monticello, UT (KTVX Ch. 4 Salt Lake City)—100-w, lat. 37° 50' 15", long. 109° 27' 55".

Blanding & Monticello—K46AF, San Juan County, Box 541, Monticello, UT (KUTV Ch. 2 Salt Lake City)—100-w, lat. 37° 50' 15", long. 109° 27' 55".

Bloomington—K59AG, Washington County Television Dept., 48 North 400 East, St. George, UT (KTVX Ch. 4 Salt Lake City)—20-w, lat. 37° 03' 49", long. 113° 34' 20".

Bloomington—K61AC, Washington County Television Dept., 48 North 400 East, St. George, UT (KSL-TV Ch. 5 Salt Lake City)—20-w, lat. 37° 01' 50", long. 113° 35' 25".

Bloomington—K63AD, Washington County Television Dept., 48 North 400 East, St. George, UT (KVBC Ch. 3 Las Vegas, NV)—20-w, lat. 37° 03' 49", long. 113° 34' 20".

Bloomington—K65AF, Washington County Television Dept., 48 North 400 East, St. George, UT (KUTV Ch. 2 Salt Lake City)—20-w, lat. 37° 03' 49", long. 113° 34' 20".

Bonanza—See K49AT, Vernal.

Bonanza—See K51AO, Vernal.

Bonanza, Redwash & Vernal—K07CY, Uintah County, Uintah County Bldg., Vernal, UT (KTVX Ch. 4 Salt Lake City)—10-w, lat. 40° 21' 01", long. 109° 09' 49".

Bonanza, Redwash & Vernal—K09CY, Uintah County, Uintah County Bldg., Vernal, UT (KUTV Ch. 2 Salt Lake City)—10-w, lat. 40° 21' 01", long. 109° 09' 49".

Bonanza, Redwash & Vernal—K11DF, Uintah County, Uintah County Bldg., Vernal, UT (KSL-TV Ch. 5 Salt Lake City)—10-w, lat. 40° 21' 01", long. 109° 09' 49".

Bonanza, Redwash & Vernal—K13HF, Uintah County, Uintah County Bldg., Vernal, UT (KUED Ch. 7 Salt Lake City)—10-w, lat. 40° 21' 01", long. 109° 09' 49".

Boulder—K08II, Garfield County, Monroe, UT (KUTV Ch. 2 Salt Lake City)—1-w, lat. 37° 53' 53", long. 111° 25' 08".

Boulder—K10JG, Garfield County, Monroe, UT (KTVX Ch. 4 Salt Lake City)—1-w, lat. 37° 53' 53", long. 111° 25' 08".

Boulder—K12JR, Garfield County, Monroe, UT (KSL-TV Ch. 5 Salt Lake City)—1-w, lat. 37° 53' 53", long. 111° 25' 08".

Boulder—K18CG, U. of Utah, 205 Talmage Bldg., Salt Lake City, UT 84112 (KUED Ch. 7 Salt Lake City)—20-w, lat. 37° 54' 37", long. 111° 23' 58".

★ **Brian Head—K32AH**, Brian Head Town, Box 68, Brian Head, UT (KUED Ch. 7 Salt Lake City)—20-w, lat. 37° 41' 30", long. 112° 50' 30".

Translators—Utah

- ★ **Brian Head**—K34AE, Brian Head Town, Box 68, Brian Head, UT (KSL-TV Ch. 5 Salt Lake City)—20-w, lat. 37° 41' 30", long. 112° 50' 30".
- ★ **Brian Head**—K36AH, Brian Head Town, Box 68, Brian Head, UT (KTVX Ch. 4 Salt Lake City)—20-w, lat. 37° 41' 30", long. 112° 50' 30".
- ★ **Brian Head**—K38AO, Brian Head Town, Box 68, Brian Head, UT (KUTV Ch. 2 Salt Lake City)—20-w, lat. 37° 41' 30", long. 112° 50' 30".
- Brigham City**—K131Y, Bonneville Holding Co., Broadcast House, 5 Triad Center, Salt Lake City, UT 84180-1160 (KSL-TV Ch. 5 Salt Lake City)—1-w, lat. 41° 27' 33", long. 112° 00' 47".
- Bryce Canyon Airport area**—K09MW, Bryce Lions Club, Tropic, UT (KTVX Ch. 4 Salt Lake City)—1-w, lat. 37° 41' 19", long. 112° 18' 05".
- Bryce Canyon Airport area**—K11NK, Bryce Lions Club, Tropic, UT (KUTV Ch. 2 Salt Lake City)—1-w, lat. 37° 41' 19", long. 112° 18' 05".
- Bryce Canyon Airport area**—K130G, Bryce Lions Club, Tropic, UT (KSL-TV Ch. 5 Salt Lake City)—1-w, lat. 37° 41' 19", long. 112° 18' 05".
- Caineville**—K09LV, County of Wayne, County Clerk, Loa, UT (KUTV Ch. 2 Salt Lake City)—1-w, lat. 38° 21' 40", long. 110° 53' 34".
- Caineville**—K11LZ, County of Wayne, County Clerk, Loa, UT (KTVX Ch. 4 Salt Lake City)—1-w, lat. 38° 21' 40", long. 110° 53' 34".
- Caineville**—K13MQ, County of Wayne, County Clerk, Loa, UT (KSL-TV Ch. 5 Salt Lake City)—1-w, lat. 38° 21' 40", long. 110° 53' 34".
- Cannonville**—K070B, Bryce Lions Club, Tropic, UT (KUED Ch. 7 Salt Lake City)—10-w, lat. 37° 42' 46", long. 112° 04' 37".
- Cannonville & Tropic**—K02IF, Bryce Lions Club, Tropic, UT (KUTV Ch. 2 Salt Lake City)—10-w, lat. 37° 42' 46", long. 112° 04' 37".
- Cannonville & Tropic**—K04IN, Bryce Lions Club, Tropic, UT (KTVX Ch. 4 Salt Lake City)—10-w, lat. 37° 42' 46", long. 112° 04' 37".
- Cannonville & Tropic**—K05FY, Bryce Lions Club, Tropic, UT (KSL-TV Ch. 5 Salt Lake City)—10-w, lat. 37° 42' 46", long. 112° 04' 37".
- Capital Reef National Park (Fruita)**—K08HZ, County of Wayne, County Clerk, Loa, UT (KUTV Ch. 2 Salt Lake City)—1-w, lat. 38° 17' 47", long. 111° 17' 30".
- Capital Reef National Park (Fruita)**—K10IV, County of Wayne, County Clerk, Loa, UT (KTVX Ch. 4 Salt Lake City)—1-w, lat. 38° 17' 47", long. 111° 17' 30".
- Capital Reef National Park (Fruita)**—K12JH, County of Wayne, County Clerk, Loa, UT (KSL-TV Ch. 5 Salt Lake City)—1-w, lat. 38° 17' 47", long. 111° 17' 30".
- Carbon County (rural) & Price**—K68AX, Carbon County, Carbon County Courthouse, Price, UT (KSL-TV Ch. 5 Salt Lake City)—100-w, lat. 39° 45' 22", long. 110° 59' 26".
- Castle Dale, Ferron, Huntington & Orangeville**—K70AR, Emery County, Box 593, Castle Dale, UT (KSL-TV Ch. 5 Salt Lake City)—100-w, lat. 39° 12' 36", long. 111° 08' 30".
- Castle Dale, Ferron, Huntington & Orangeville**—K74AQ, Emery County, Box 593, Castle Dale, UT (KUTV Ch. 2 Salt Lake City)—100-w, lat. 39° 12' 36", long. 111° 08' 30".
- Castle Dale, Ferron, Huntington & Orangeville**—K78AA, Emery County, Box 593, Castle Dale, UT (KTVX Ch. 4 Salt Lake City)—100-w, lat. 39° 12' 36", long. 111° 08' 30".
- Castle Gate**—K02FS, Carbon County, Carbon County Courthouse, Price, UT (KUTV Ch. 2 Salt Lake City)—1-w, lat. 39° 43' 15", long. 110° 51' 36".
- Castle Gate**—K05DX, Carbon County, Carbon County Courthouse, Price, UT (KSL-TV Ch. 5 Salt Lake City)—1-w, lat. 39° 43' 15", long. 110° 51' 36".
- Cedar Canyon**—K06JA, Cedar Canyon TV, Box 112, Cedar Canyon, UT (KTVX Ch. 4 Salt Lake City)—1-w, lat. 37° 36' 02", long. 112° 51' 17".
- Cedar Canyon**—K07OR, Cedar Canyon TV, Box 112, Cedar Canyon, UT (KUTV Ch. 2 Salt Lake City)—1-w, lat. 37° 36' 02", long. 112° 51' 17".
- Cedar Canyon**—K10MF, Cedar Canyon TV, Box 112, Cedar Canyon, UT (KSL-TV Ch. 5 Salt Lake City)—1-w, lat. 37° 35' 39", long. 112° 50' 52".
- Cedar City**—K05HB, Iron County, Box 429, Parowan, UT 84761 (KBYU-TV Ch. 11 Provo)—10-w, lat. 37° 41' 59", long. 113° 03' 34".
- Cedar City**—K07GQ, Iron County School District, Box 879, Cedar City, UT (KUED Ch. 7 Salt Lake City)—10-w, lat. 37° 41' 59", long. 113° 03' 34".
- Cedar City**—K09CJ, Iron County, Box 429, Parowan, UT 84761 (KUTV Ch. 2 Salt Lake City)—10-w, lat. 37° 41' 59", long. 113° 03' 34".
- Cedar City**—K11CQ, Iron County, Box 429, Parowan, UT 84761 (KTVX Ch. 4 Salt Lake City)—10-w, lat. 37° 41' 59", long. 113° 03' 34".
- Cedar City**—K13CP, Iron County, Box 429, Parowan, UT 84761 (KSL-TV Ch. 5 Salt Lake City)—10-w, lat. 37° 41' 59", long. 113° 03' 34".
- Cedar City & Iron Springs**—K04KJ, Iron County, Box 429, Parowan, UT 84761 (KSTU Ch. 13 Salt Lake City)—10-w, lat. 37° 41' 59", long. 113° 03' 34".
- ★ **Cedar Fort**—K13RA, Town of Cedar Fort, Cedar Valley, UT (KSL-TV Ch. 5 Salt Lake City)—10-w, lat. 40° 19' 24", long. 112° 06' 29".
- Central & Pine Valley**—K08EN, Washington County Television Dept., 48 North 400 East, St. George, UT (KSL-TV Ch. 5 Salt Lake City)—1-w, lat. 37° 30' 46", long. 113° 39' 14".
- Circleville**—K09FX, Piute County, Courthouse, 21 N. Main, Junction, UT 84740 (KTVX Ch. 4 Salt Lake City)—10-w, lat. 38° 12' 49", long. 114° 14' 23".
- Circleville**—K11FZ, Piute County, Courthouse, 21 N. Main, Junction, UT 84740 (KUTV Ch. 2 Salt Lake City)—10-w, lat. 38° 12' 49", long. 112° 14' 23".
- Circleville**—K13EK, Piute County, Courthouse, 21 N. Main, Junction, UT 84740 (KSL-TV Ch. 5 Salt Lake City)—1-w, lat. 38° 12' 49", long. 112° 14' 23".
- ★ **Circleville**—K188K, Piute County, Courthouse, 21 N. Main, Junction, UT 84740 (KSTU Ch. 13 Salt Lake City)—20-w, lat. 38° 12' 49", long. 112° 14' 23".
- Circleville, Junction & Kingston**—K07JV, U. of Utah, 205 Talmage Bldg., Salt Lake City, UT 84112 (KUED Ch. 7 Salt Lake City)—1-w, lat. 38° 12' 49", long. 112° 14' 23".
- Coalville & adjacent area**—K07LT, Summit County, Courthouse, Coalville, UT (KUED Ch. 7 Salt Lake City)—10-w, lat. 40° 55' 26", long. 111° 23' 51".
- Coalville & adjacent area**—K09DP, Summit County, Courthouse, Coalville, UT (KUTV Ch. 2 Salt Lake City)—10-w, lat. 40° 55' 26", long. 111° 23' 51".
- Coalville & adjacent area**—K11DW, Summit County, Courthouse, Coalville, UT (KTVX Ch. 4 Salt Lake City)—10-w, lat. 40° 55' 26", long. 111° 23' 51".
- Coalville & adjacent area**—K13DP, Summit County, Courthouse, Coalville, UT (KSL-TV Ch. 5 Salt Lake City)—10-w, lat. 40° 55' 26", long. 111° 23' 51".
- Coalville, Park City, Snyderville & Kimball Junction**—K47AJ, Summit County, Courthouse, Coalville, UT (KUTV Ch. 2 Salt Lake City)—100-w, lat. 40° 40' 59", long. 111° 31' 22".
- Coalville, Park City, Snyderville & Kimball Junction**—K49AR, Summit County, Courthouse, Coalville, UT (KTVX Ch. 4 Salt Lake City)—100-w, lat. 40° 40' 59", long. 111° 31' 22".
- Coalville, Park City, Snyderville & Kimball Junction**—K55DK, Summit County, Courthouse, Coalville, UT (KSTU Ch. 13 Salt Lake City)—100-w, lat. 40° 40' 59", long. 111° 31' 22".
- Delta**—K648D, KUTV Inc., 2185 South 3600 West, Salt Lake City, UT 84119 (KUTV Ch. 2 Salt Lake City)—1-w, lat. 39° 19' 39", long. 112° 19' 36". **Note:** Licensed as LPTV.
- Delta & West Millard County**—K72AQ, Millard County School District, 226 North 100 East, Delta, UT (KUTV Ch. 2 Salt Lake City)—100-w, lat. 39° 19' 39", long. 112° 19' 36".
- Delta & West Millard County**—K83AF, Millard County School District, 226 North 100 East, Delta, UT (KSL-TV Ch. 5 Salt Lake City)—100-w, lat. 39° 19' 39", long. 112° 19' 36".
- Delta, Lyndyl & Oak City**—K68BQ, Millard County School District, 226 North 100 East, Delta, UT (KBYU-TV Ch. 11 Provo)—100-w, lat. 39° 21' 15", long. 112° 20' 30".
- Delta, Lyndyl & Oak City**—K77AJ, Millard County School District, 226 North 100 East, Delta, UT (KTVX Ch. 4 Salt Lake City)—100-w, lat. 39° 21' 15", long. 112° 20' 30".
- Delta, Lyndyl & Oak City**—K79AU, Millard County School District, 226 North 100 East, Delta, UT (KUED Ch. 7 Salt Lake City)—100-w, lat. 39° 21' 15", long. 112° 20' 30".
- Duchesne**—K03CN, Duchesne County, Box 270, Duchesne, UT (KUED Ch. 7 Salt Lake City)—1-w, lat. 40° 09' 12", long. 110° 23' 40".
- Duchesne**—K45AG, Duchesne County, Box 270, Duchesne, UT (KBYU-TV Ch. 11 Provo)—20-w, lat. 40° 09' 12", long. 110° 23' 40".
- Duchesne City & Strawberry River area**—K08CT, Duchesne County, Box 270, Duchesne, UT (KUTV Ch. 2 Salt Lake City)—1-w, lat. 40° 09' 12", long. 110° 23' 40".
- Duchesne City & Strawberry River area**—K10DE, Duchesne County, Box 270, Duchesne, UT (KTVX Ch. 4 Salt Lake City)—1-w, lat. 40° 09' 12", long. 110° 23' 40".
- Duchesne City & Strawberry River area**—K12DL, Duchesne County, Box 270, Duchesne, UT (KSL-TV Ch. 5 Salt Lake City)—1-w, lat. 40° 09' 12", long. 110° 23' 40".
- Duchesne County (rural) & Spring Glen**—K66AA, United Television Inc., Suite 340, 8501 Wilshire Blvd., Beverly Hills, CA 90211 (KTVX Ch. 4 Salt Lake City)—100-w, lat. 39° 45' 22", long. 110° 59' 26".
- Dutch John & Manila**—K09LZ, Bridger Valley, Daggett County ETV Cooperative, Services Board, Box 163, Mountain View, WY (KUED Ch. 7 Salt Lake City)—5-w, lat. 40° 57' 16", long. 109° 27' 51".
- Dutch John, Green Lake & Manila**—K02HP, Daggett County TV Dept., County Courthouse, Manila, UT 84046 (KUTV Ch. 2 Salt Lake City)—10-w, lat. 40° 57' 16", long. 109° 27' 51".
- Dutch John, Green Lake & Manila**—K04HN, Daggett County TV Dept., County Courthouse, Manila, UT 84046 (KTVX Ch. 4 Salt Lake City)—10-w, lat. 40° 57' 16", long. 109° 27' 51".
- Dutch John, Green Lake & Manila**—K05FJ, Daggett County TV Dept., County Courthouse, Manila, UT 84046 (KSL-TV Ch. 5 Salt Lake City)—10-w, lat. 40° 57' 16", long. 109° 27' 51".
- East Price**—K04IW, Carbon County, Carbon County Courthouse, Price, UT (KTVX Ch. 4 Salt Lake City)—10-w, lat. 39° 36' 38", long. 110° 48' 47".
- East Price**—K05GX, Carbon County, Carbon County Courthouse, Price, UT (KSL-TV Ch. 5 Salt Lake City)—10-w, lat. 39° 36' 38", long. 110° 48' 47".
- East Price**—K07OQ, Carbon County, Carbon County Courthouse, Price, UT (KUED Ch. 7 Salt Lake City)—1-w, lat. 39° 36' 38", long. 110° 48' 47".
- Echo & Henefer**—K08AS, Summit County, Courthouse, Coalville, UT (KUTV Ch.

- 2 Salt Lake City)—1-w, lat. 40° 58' 40", long. 111° 26' 08".
- Echo & Henefer**—K10AY, Summit County, Courthouse, Coalville, UT (KTVX Ch. 4 Salt Lake City)—1-w, lat. 40° 58' 40", long. 111° 26' 08".
- Echo & Henefer**—K12AY, Summit County, Courthouse, Coalville, UT (KSL-TV Ch. 5 Salt Lake City)—1-w, lat. 40° 58' 40", long. 111° 26' 08".
- Eden, Huntsville & Liberty**—K08DI, Ogden Valley TV Trnsltr Rec/Trans Spec Srvc D, Box 336, Eden, UT 84310-9711 (KUTV Ch. 2 Salt Lake City)—1-w, lat. 41° 20' 25", long. 111° 48' 50".
- Eden, Huntsville & Liberty**—K10DT, Ogden Valley TV Translator Special Services, Box 336, Eden, UT 84310-9711 (KTVX Ch. 4 Salt Lake City)—10-w, lat. 41° 20' 45", long. 111° 48' 50".
- Eden, Huntsville & Liberty**—K52CS, Ogden Valley TV Translator Special Services, Box 336, Eden, UT 84310-9711 (KSL-TV Ch. 5 Salt Lake City)—10-w, lat. 41° 20' 45", long. 111° 48' 50".
- Elsinore**—See K38AQ, Richfield.
- Elsinore area, Monroe & Richfield**—K40AB, Sevier County, Sevier County Clerk, Richfield, UT (KSTU Ch. 13 Salt Lake City)—1-w, lat. 38° 38' 04", long. 112° 03' 33".
- Elsinore, Richfield & Sevier**—K03AS, Sevier County, Sevier County Clerk, Richfield, UT (KUTV Ch. 2 Salt Lake City)—10-w, lat. 38° 38' 04", long. 112° 03' 33".
- Elsinore, Richfield & Sevier**—K068Q, Sevier County, Sevier County Clerk, Richfield, UT (KTVX Ch. 4 Salt Lake City)—10-w, lat. 38° 38' 04", long. 112° 03' 33".
- Elsinore, Richfield & Sevier**—K07CQ, Sevier County, Sevier County Clerk, Richfield, UT (KSL-TV Ch. 5 Salt Lake City)—10-w, lat. 38° 38' 04", long. 112° 03' 33".
- Emery**—K11DO, Town of Emery, Emery, UT (KTVX Ch. 4 Salt Lake City)—1-w, lat. 38° 56' 18", long. 111° 11' 15".
- Emery**—K13DI, Town of Emery, Emery, UT (KSL-TV Ch. 5 Salt Lake City)—1-w, lat. 38° 56' 18", long. 111° 11' 15".
- Emery County (rural)**—See K60BU, Orangeville.
- Emery County (rural), Price & Spring Glen**—K06DR, Carbon County, Carbon County Courthouse, Price, UT (KUED Ch. 7 Salt Lake City)—10-w, lat. 39° 31' 49", long. 111° 03' 03".
- Emery County (rural), Price & Spring Glen**—K08AU, Carbon County, Carbon County Courthouse, Price, UT (KUTV Ch. 2 Salt Lake City)—10-w, lat. 39° 31' 49", long. 111° 03' 03".
- Emery County (rural), Price & Spring Glen**—K10AZ, Carbon County, Carbon County Courthouse, Price, UT (KTVX Ch. 4 Salt Lake City)—10-w, lat. 39° 31' 49", long. 111° 03' 03".
- Emery County (rural), Price & Spring Glen**—K12AZ, Carbon County, Carbon County Courthouse, Price, UT (KSL-TV
- Ch. 5 Salt Lake City)—10-w, lat. 39° 31' 49", long. 111° 03' 03".
- Enoch**—K02BJ, Iron County, Box 429, Parowan, UT 84761 (KUTV Ch. 2 Salt Lake City)—10-w, lat. 38° 06' 16", long. 112° 59' 47".
- Enoch**—K04BE, Iron County, Box 429, Parowan, UT 84761 (KTVX Ch. 4 Salt Lake City)—10-w, lat. 38° 06' 16", long. 112° 59' 47".
- Enoch**—K05BC, Iron County, Box 429, Parowan, UT 84761 (KSL-TV Ch. 5 Salt Lake City)—1-w, lat. 38° 06' 16", long. 112° 59' 47".
- Enoch**—See K42AF, Parowan.
- Enterprise**—K03BF, Enterprise TV Assn., Enterprise, UT (KUTV Ch. 2 Salt Lake City)—1-w, lat. 37° 36' 00", long. 113° 44' 00".
- Enterprise**—K05BU, Enterprise TV Assn., Enterprise, UT (KTVX Ch. 4 Salt Lake City)—1-w, lat. 37° 36' 00", long. 113° 44' 00".
- Enterprise**—K07ED, Enterprise TV Assn., Enterprise, UT (KSL-TV Ch. 5 Salt Lake City)—1-w, lat. 37° 36' 00", long. 113° 44' 00".
- Enterprise**—K13HH, Washington County Television Dept., 48 North 400 East, St. George, UT (KUED Ch. 7 Salt Lake City)—1-w, lat. 37° 36' 00", long. 113° 44' 00".
- Enterprise & Pine Valley**—K55CH, Washington County Television Dept., 48 North 400 East, St. George, UT (KBYU-TV Ch. 11 Provo)—10-w, lat. 37° 30' 46", long. 113° 39' 14".
- Ephraim**—See K30AH, Manti.
- Ephraim**—See K32AJ, Manti.
- Ephraim & Manti**—K09FM, Manti City Corp., City Recorder, Manti, UT (KUTV Ch. 2 Salt Lake City)—1-w, lat. 39° 14' 56", long. 111° 37' 48".
- Ephraim & Manti**—K11FP, Manti City Corp., City Recorder, Manti, UT (KTVX Ch. 4 Salt Lake City)—1-w, lat. 39° 14' 56", long. 111° 37' 48".
- Ephraim & Manti**—K13FF, Manti City Corp., City Recorder, Manti, UT (KSL-TV Ch. 5 Salt Lake City)—1-w, lat. 39° 14' 56", long. 111° 37' 48".
- Ephraim, Fountain Green & Manti**—K34AN, U. of Utah, 205 Talmage Bldg., Salt Lake City, UT 84112 (KUED Ch. 7 Salt Lake City)—100-w, lat. 39° 12' 06", long. 111° 43' 39".
- Escalante**—K02FQ, Escalante TV Assn., Escalante, UT (KUTV Ch. 2 Salt Lake City)—1-w, lat. 37° 56' 25", long. 111° 43' 40".
- Escalante**—K04FR, Escalante TV Assn., Escalante, UT (KTVX Ch. 4 Salt Lake City)—1-w, lat. 37° 56' 25", long. 111° 43' 40".
- Escalante**—K05DV, Escalante TV Assn., Escalante, UT (KSL-TV Ch. 5 Salt Lake City)—1-w, lat. 37° 56' 25", long. 111° 43' 40".
- Escalante**—K07JZ, Escalante TV Assn., Escalante, UT (KUED Ch. 7 Salt Lake
- City)—1-w, lat. 37° 56' 25", long. 111° 43' 40".
- *Eureka & Mammoth**—K33DL, Juab County, Nephi, UT 84648 (KBYU-TV Ch. 11 Provo)—20-w, lat. 39° 56' 27", long. 112° 07' 11".
- *Eureka & Mammoth**—K35CZ, Juab County, Nephi, UT 84648 (KUTV Ch. 2 Salt Lake City)—1-w, lat. 39° 56' 27", long. 112° 07' 11".
- Eureka & Mammoth**—K39CR, Juab County, Nephi, UT (KSL-TV Ch. 5 Salt Lake City)—1-w, lat. 39° 56' 27", long. 112° 07' 11".
- *Eureka & Mammoth**—K43DA, Juab County, Nephi, UT (KTVX Ch. 4 Salt Lake City)—1-w, lat. 39° 56' 27", long. 112° 07' 11".
- *Eureka & Mammoth**—K45DD, Juab County, Nephi, UT (KUED Ch. 7 Salt Lake City)—1-w, lat. 39° 56' 27", long. 112° 07' 11".
- Ferron**—See K70AR, Castle Dale.
- Ferron**—See K74AQ, Castle Dale.
- Ferron**—See K78AA, Castle Dale.
- Fillmore**—K64AM, Millard County School District, 226 North 100 East, Delta, UT (KUED Ch. 7 Salt Lake City)—100-w, lat. 39° 02' 10", long. 112° 19' 31".
- Fillmore, Kanosh & Meadow**—K55BA, Millard County School District, 226 North 100 East, Delta, UT (KSL-TV Ch. 5 Salt Lake City)—100-w, lat. 39° 02' 10", long. 112° 19' 31".
- Fillmore, Kanosh & Meadow**—K58AJ, Millard County School District, 226 N. 100 East, Delta, UT (KTVX Ch. 4 Salt Lake City)—100-w, lat. 39° 02' 10", long. 112° 19' 31".
- Fillmore, Kanosh & Meadow**—K61AM, Millard County School District, 226 North 100 East, Delta, UT (KUTV Ch. 2 Salt Lake City)—100-w, lat. 39° 02' 10", long. 112° 19' 31".
- Fishlake Resort**—K03DE, Sevier County, Sevier County Clerk, Richfield, UT (KSL-TV Ch. 5 Salt Lake City)—1-w, lat. 38° 31' 40", long. 111° 43' 02".
- Fishlake Resort**—K06FL, Sevier County, Sevier County Clerk, Richfield, UT (KUTV Ch. 2 Salt Lake City)—1-w, lat. 38° 31' 40", long. 111° 43' 02".
- Fishlake Resort**—K07IZ, Sevier County, Sevier County Clerk, Richfield, UT (KTVX Ch. 4 Salt Lake City)—1-w, lat. 38° 31' 40", long. 111° 43' 02".
- Fountain Green**—See K34AN, Ephraim.
- Fruita**—See K08HZ, Capital Reef National Park.
- Fruita**—See K10IV, Capital Reef National Park.
- Fruita**—See K12JH, Capital Reef National Park.
- Fruitland**—K08JD, Duchesne County, Box 270, Duchesne, UT (KSL-TV Ch. 5 Salt Lake City)—1-w, lat. 40° 12' 14", long. 110° 53' 29".
- Fruitland**—K10KN, Duchesne County, Box 270, Duchesne, UT (KTVX Ch. 4 Salt Lake
- City)—1-w, lat. 40° 12' 14", long. 110° 53' 29".
- Fruitland**—K12KZ, Duchesne County, Box 270, Duchesne, UT (KUTV Ch. 2 Salt Lake City)—1-w, lat. 40° 12' 14", long. 110° 53' 29".
- Garden City**—See K08JR, Laketown.
- Garden City**—See K10LM, Laketown.
- Garden City**—See K12MI, Laketown.
- Garden City**—See K38AL, Laketown.
- Garden City & Laketown**—K63BF, U. of Utah, 205 Talmage Bldg., Salt Lake City, UT 84112 (KUED Ch. 7 Salt Lake City)—100-w, lat. 41° 52' 57", long. 111° 16' 09".
- Garfield County (rural)**—K59AK, Garfield County, Courthouse Bldg., Panguitch, UT (KUTV Ch. 2 Salt Lake City)—100-w, lat. 38° 32' 10", long. 112° 04' 19".
- Garfield County (rural)**—K61AH, Garfield County, Courthouse Bldg., Panguitch, UT (KTVX Ch. 4 Salt Lake City)—100-w, lat. 38° 32' 10", long. 112° 04' 19".
- Garfield County (rural)**—K63AG, Garfield County, Courthouse Bldg., Panguitch, UT (KSL-TV Ch. 5 Salt Lake City)—100-w, lat. 38° 32' 10", long. 112° 04' 19".
- Garfield County (rural)**—K67BT, Garfield County, Courthouse Bldg., Panguitch, UT (KSTU Ch. 13 Salt Lake City)—100-w, lat. 38° 32' 10", long. 112° 04' 19".
- Garfield County (rural) & Kane County**—K47AB, Lake Powell Antennavi- sion Inc., Box 2503, Page, AZ (KSTU Ch. 13 Salt Lake City)—100-w, lat. 37° 45' 21", long. 111° 52' 27".
- Garfield County (southeastern rural portion) & Kane County (northeastern portion)**—K49AG, Lake Powell Antennavi- sion Inc., Box 2503, Page, AZ (KSL-TV Ch. 5 Salt Lake City)—100-w, lat. 37° 45' 21", long. 110° 52' 27".
- Garfield County (southeastern rural portion) & Kane County (northeastern portion)**—K51AH, Lake Powell Antennavi- sion Inc., Box 2503, Page, AZ (KSL-TV Ch. 4 Salt Lake City)—100-w, lat. 37° 45' 21", long. 110° 52' 27".
- Garfield County (southeastern rural portion) & Kane County (northeastern portion)**—K53AK, Lake Powell Antennavi- sion Inc., Box 2503, Page, AZ (KUTV Ch. 2 Salt Lake City)—100-w, lat. 37° 45' 21", long. 110° 52' 27".
- Garfield County rural area & Panguitch**—K07JW, U. of Utah, 205 Talmage Bldg., Salt Lake City, UT 84112 (KUED Ch. 7 Salt Lake City)—5-w, lat. 37° 49' 19", long. 112° 27' 28".
- Garrison, UT & Baker, NV**—K07OH, Millard County School District, 226 North 100 East, Delta, UT (KUED Ch. 7 Salt Lake City)—10-w, lat. 38° 56' 53", long. 114° 09' 05".
- Garrison, UT & Baker, NV**—K09NB, Millard County School District, 226 North 100 East, Delta, UT (KUTV Ch. 2 Salt Lake City)—10-w, lat. 38° 56' 53", long. 114° 09' 05".

Translators—Utah

Garrison, UT & Baker, NV—K11NP, Millard County School District, 226 N. 100 East, Delta, UT (KTVX Ch. 4 Salt Lake City)—10-w, lat. 38° 56' 53", long. 114° 09' 05".

Garrison, UT & Baker, NV—K13OJ, Millard County School District, 226 N. 100 East, Delta, UT (KSL-TV Ch. 5 Salt Lake City)—10-w, lat. 38° 56' 53", long. 114° 09' 05".

Glen Canyon City, UT & Wahweap, AZ—K12JY, Cedar Mountain Communications, Box 184, Glen Canyon City, UT (KSL-TV Ch. 5 Salt Lake City)—1-w, lat. 37° 07' 27", long. 111° 41' 40".

Glendale—See K66CB, Overton, NV.

Glendale & Orderville—K07OY, Long Valley TV, Orderville, UT (KUED Ch. 7 Salt Lake City)—1-w, lat. 37° 16' 35", long. 112° 37' 35".

Green Lake—See K02HP, Dutch John.

Green Lake—See K04HN, Dutch John.

Green Lake—See K05FJ, Dutch John.

Green River—K02BU, Green River City TV, Box 356, Green River, UT (KUTV Ch. 2 Salt Lake City)—1-w, lat. 38° 58' 35", long. 110° 10' 56".

Green River—K04BR, Green River City TV, Box 356, Green River, UT (KTVX Ch. 4 Salt Lake City)—1-w, lat. 38° 58' 35", long. 110° 10' 56".

Green River—K05BK, Green River City TV, Box 356, Green River, UT (KSL-TV Ch. 5 Salt Lake City)—1-w, lat. 38° 58' 35", long. 110° 10' 56".

Green River—K07OV, Green River City TV, Box 356, Green River, UT (KUED Ch. 7 Salt Lake City)—10-w, lat. 39° 10' 58", long. 110° 36' 25".

Green River—K09CX, Green River City TV, Box 356, Green River, UT (KUTV Ch. 2 Salt Lake City)—10-w, lat. 39° 10' 58", long. 110° 36' 25".

Green River—K11DD, Green River City TV, Box 356, Green River, UT (KTVX Ch. 4 Salt Lake City)—10-w, lat. 39° 10' 58", long. 110° 36' 25".

Green River—K13DB, Green River City TV, Box 356, Green River, UT (KSL-TV Ch. 5 Salt Lake City)—10-w, lat. 39° 10' 58", long. 110° 36' 25".

Green River—K30AG, Green River City TV, Box 356, Green River, UT (KSTU Ch. 13 Salt Lake City)—20-w, lat. 39° 10' 58", long. 110° 36' 25".

Green River—K32AI, Green River City TV, Box 356, Green River, UT (KBYU-TV Ch. 11 Provo)—20-w, lat. 39° 10' 58", long. 110° 36' 25".

Gunlock & Santa Clara—K57BG, Washington County Television Dept., 48 North 400 East, St. George, UT (KBYU-TV Ch. 11 Provo)—100-w, lat. 37° 09' 30", long. 113° 53' 20".

Hamilton Fort—See K67AA, Beaver County.

Hamilton Fort—See K69EW, Beaver County.

Hamilton Fort—See K80CE, Beaver County.

Hamilton Fort, Milford, Minersville & Newcastle—K59BS, Fox TV Stations Inc., 5151 Wisconsin Ave. NW, Washington, DC 20016 (KSTU Ch. 13 Salt Lake City)—100-w, lat. 38° 30' 32", long. 113° 17' 21".

Hanksville—K07KM, County of Wayne, County Clerk, Loa, UT (KUED Ch. 7 Salt Lake City)—1-w, lat. 38° 22' 28", long. 110° 41' 51".

Hanksville—K09LC, County of Wayne, County Clerk, Loa, UT (KTVX Ch. 4 Salt Lake City)—1-w, lat. 38° 22' 28", long. 110° 41' 51".

Hanksville—K11LJ, County of Wayne, County Clerk, Loa, UT (KUTV Ch. 2 Salt Lake City)—1-w, lat. 38° 22' 28", long. 110° 41' 51".

Hanksville—K13LS, County of Wayne, County Clerk, Loa, UT (KSL-TV Ch. 5 Salt Lake City)—1-w, lat. 38° 22' 28", long. 110° 41' 51".

Hanksville—K66CC, County of Wayne, County Clerk, Loa, UT (KSTU Ch. 13 Salt Lake City)—1-w, lat. 38° 22' 28", long. 110° 41' 51".

Hanna & Tabiona—K07NV, Duchesne County, Box 270, Duchesne, UT (KTVX Ch. 4 Salt Lake City)—1-w, lat. 40° 23' 08", long. 110° 45' 28".

Hanna & Tabiona—K09MQ, Duchesne County, Box 270, Duchesne, UT (KUTV Ch. 2 Salt Lake City)—1-w, lat. 40° 23' 08", long. 110° 45' 28".

Hanna & Tabiona—K11ND, Duchesne County, Box 270, Duchesne, UT (KSL-TV Ch. 5 Salt Lake City)—1-w, lat. 40° 23' 08", long. 110° 45' 28".

Hatch—K09MO, Hatch Town TV, Town Clerk, Hatch, UT 84735 (KTVX Ch. 4 Salt Lake City)—1-w, lat. 37° 40' 37", long. 112° 22' 27".

Hatch—K11NA, Hatch Town TV, Town Clerk, Hatch, UT 84735 (KUTV Ch. 2 Salt Lake City)—1-w, lat. 37° 40' 37", long. 112° 22' 27".

Hatch—K13NT, Hatch Town TV, Town Clerk, Hatch, UT 84735 (KSL-TV Ch. 5 Salt Lake City)—1-w, lat. 37° 40' 37", long. 112° 22' 27".

★ **Hatch—K54CN**, Hatch Town TV, Town Clerk, Hatch, UT 84735 (KSTU Ch. 13 Salt Lake City)—1-w, lat. 37° 40' 37", long. 112° 22' 27".

Hatch—K56BP, U. of Utah, 205 Talmage Bldg., Salt Lake City, UT 84112 (KUED Ch. 7 Salt Lake City)—20-w, lat. 37° 40' 37", long. 112° 22' 27".

Heber—K56AE, U. of Utah, 205 Talmage Bldg., Salt Lake City, UT 84112 (KUED Ch. 7 Salt Lake City)—lat. 40° 33' 36", long. 111° 28' 32".

Heber & Midway—K06HY, Wasatch County Commissioners, 180 South First East, Heber, UT (KSL-TV Ch. 5 Salt Lake City)—5-w, lat. 40° 33' 36", long. 111° 28' 32".

Heber & Midway—K09AM, Wasatch County Commissioners, 180 South First East, Heber, UT (KUTV Ch. 2 Salt Lake City)—5-w, lat. 40° 33' 36", long. 111° 28' 32".

Heber & Midway—K13AK, Wasatch County Commissioners, 180 South First East, Heber, UT (KTVX Ch. 4 Salt Lake City)—5-w, lat. 40° 33' 36", long. 111° 28' 32".

Helper—K07NS, Carbon County, Carbon County Courthouse, Price, UT (KUED Ch. 7 Salt Lake City)—1-w, lat. 39° 41' 06", long. 110° 50' 29".

Helper—K09BQ, Carbon County, Carbon County Courthouse, Price, UT (KSL-TV Ch. 5 Salt Lake City)—10-w, lat. 39° 41' 06", long. 110° 50' 29".

Helper—K11BV, Carbon County, Carbon County Courthouse, Price, UT (KUTV Ch. 2 Salt Lake City)—10-w, lat. 39° 41' 06", long. 110° 50' 29".

Helper—K13BZ, Carbon County, Carbon County Courthouse, Price, UT (KTVX Ch. 4 Salt Lake City)—10-w, lat. 39° 41' 06", long. 110° 50' 29".

Helper—K72CM, Carbon County, Carbon County Courthouse, Price, UT (KUED Ch. 7 Salt Lake City)—20-w, lat. 39° 41' 07", long. 110° 51' 40".

Henefer—K06IM, U. of Utah, 205 Talmage Bldg., Salt Lake City, UT 84112 (KUED Ch. 7 Salt Lake City)—lat. 40° 58' 40", long. 111° 26' 08".

Henefer—See K08AS, Echo.

Henefer—See K10AY, Echo.

Henefer—See K12AY, Echo.

Henrieville—K08IT, Bryce Lions Club, Tropic, UT (KUTV Ch. 2 Salt Lake City)—1-w, lat. 37° 33' 19", long. 111° 59' 39".

Henrieville—K10KA, Bryce Lions Club, Tropic, UT (KTVX Ch. 4 Salt Lake City)—1-w, lat. 37° 33' 19", long. 111° 59' 39".

Henrieville—K12KQ, Bryce Lions Club, Tropic, UT (KSL-TV Ch. 5 Salt Lake City)—1-w, lat. 37° 33' 19", long. 111° 59' 39".

Henrieville—K20BT, Henrieville Town, Town Clerk, Henrieville, UT 84736 (KSTU Ch. 13 Salt Lake City)—1-w, lat. 37° 33' 19", long. 111° 59' 39".

Hildale, UT & Cane Beds, AZ—K07SC, Washington County Television Dept., 48 North 400 East, St. George, UT (KUTV Ch. 2 Salt Lake City)—10-w, lat. 36° 54' 11", long. 113° 01' 58".

Hildale, UT & Cane Beds, AZ—K09SU, Washington County Television Dept., 48 North 400 East, St. George, UT (KTVX Ch. 4 Salt Lake City)—10-w, lat. 36° 54' 11", long. 113° 01' 58".

Hildale, UT & Cane Beds, AZ—K11QQ, Washington County Television Dept., 48 North 400 East, St. George, UT (KSL-TV Ch. 5 Salt Lake City)—10-w, lat. 36° 54' 11", long. 113° 01' 58".

Hildale, UT & Cane Beds, AZ—K13SR, Washington County Television Dept., 48 North 400 East, St. George, UT (KUED Ch. 7 Salt Lake City)—10-w, lat. 36° 54' 11", long. 113° 01' 58".

Holden & Scipio—K06DH, Millard County School District, 226 North 100 East, Delta, UT (KUED Ch. 7 Salt Lake

City)—1-w, lat. 39° 11' 54", long. 112° 08' 33".

Holden & Scipio—K08DP, Millard County School District, 226 North 100 East, Delta, UT (KUTV Ch. 2 Salt Lake City)—10-w, lat. 39° 11' 54", long. 112° 08' 33".

Holden & Scipio—K10EB, Millard County School District, 226 North 100 East, Delta, UT (KTVX Ch. 5 Salt Lake City)—10-w, lat. 39° 11' 54", long. 112° 08' 33".

Holden & Scipio—K12DH, Millard County School District, 226 North 100 East, Delta, UT (KSL-TV Ch. 5 Salt Lake City)—10-w, lat. 39° 11' 54", long. 112° 08' 33".

Huntington—See K70AR, Castle Dale.

Huntington—See K74AQ, Castle Dale.

Huntington—See K78AA, Castle Dale.

Huntsville—See K08DI, Eden.

Huntsville—See K10DT, Eden.

Huntsville—See K52CS, Eden.

Huntsville—K55CS, University of Utah, 205 Talmage Bldg., Salt Lake City, UT 84112 (KUED Ch. 7 Salt Lake City)—100-w, lat. 41° 20' 45", long. 111° 48' 50".

Hydro Jet Mining Site—K02IS, Plateau Resources Ltd., Box 200, Hanksville, UT (KUTV Ch. 2 Salt Lake City)—1-w, lat. 37° 57' 02", long. 110° 47' 46".

Hydro Jet Mining Site—K04JB, Plateau Resources Ltd., Box 200, Hanksville, UT (KTVX Ch. 4 Salt Lake City)—1-w, lat. 37° 57' 02", long. 110° 47' 46".

Hydro Jet Mining Site—K05GH, Plateau Resources Ltd., Box 200, Hanksville, UT (KSL-TV Ch. 5 Salt Lake City)—1-w, lat. 37° 57' 02", long. 110° 47' 46".

Hydro Jet Mining Site—K07OX, Plateau Resources Ltd., Box 200, Hanksville, UT (KUED Ch. 7 Salt Lake City)—1-w, lat. 37° 57' 02", long. 110° 47' 46".

Iron County rural areas—K61BM, Iron County, Box 429, Parowan, UT 84761 (KBYU-TV Ch. 11 Provo)—100-w, lat. 38° 30' 32", long. 113° 17' 21".

Iron Springs—See K04KJ, Cedar City.

Juab & Sanpete Counties (rural)—K49AD, U. of Utah, 205 Talmage Bldg., Salt Lake City, UT 84112 (KUED Ch. 7 Salt Lake City)—100-w, lat. 39° 29' 24", long. 111° 49' 06".

Juab County—See K47BD, Aurora.

Juab County—See K51BK, Aurora.

Juab County—See K56BB, Aurora.

Junction—See K07JV, Circleville.

Kamas & Woodland—K48AE, Summit County, Courthouse, Coalville, UT (KUTV Ch. 2 Salt Lake City)—100-w, lat. 40° 37' 32", long. 111° 28' 50".

Kamas & Woodland—K50AC, Summit County, Courthouse, Coalville, UT (KTVX Ch. 4 Salt Lake City)—100-w, lat. 40° 37' 32", long. 111° 28' 50".

- Kamas & Woodland**—K54AE, Summit County, Courthouse, Coalville, UT (KSL-TV Ch. 5 Salt Lake City)—100-w, lat. 40° 37' 32", long. 111° 28' 50".
- Kamas & Woodland**—K54AE, Summit County, Courthouse, Coalville, UT (KUED Ch. 7 Salt Lake City)—100-w, lat. 40° 37' 32", long. 111° 28' 50".
- Kanab**—K02BI, Kanab Lions TV, Box 244, Kanab, UT (KUTV Ch. 2 Salt Lake City)—5-w, lat. 37° 03' 38", long. 112° 31' 13".
- Kanab**—K04CK, Kanab Lions TV, Box 244, Kanab, UT (KTVX Ch. 4 Salt Lake City)—1-w, lat. 37° 03' 38", long. 112° 31' 13".
- Kanab**—K05AX, Kanab Lions TV, Box 244, Kanab, UT (KSTU Ch. 13 Salt Lake City)—1-w, lat. 37° 03' 38", long. 112° 31' 13".
- Kanab**—K07ES, Kanab Lions TV, Box 244, Kanab, UT (KUED Ch. 7 Salt Lake City)—10-w, lat. 37° 03' 38", long. 112° 31' 13".
- Kanarraville**—K08CE, Iron County, Box 429, Parowan, UT 84761 (KUTV Ch. 2 Salt Lake City)—10-w, lat. 37° 29' 13", long. 113° 12' 18".
- Kanarraville**—K10CK, Iron County, Box 429, Parowan, UT 84761 (KTVX Ch. 4 Salt Lake City)—10-w, lat. 37° 29' 13", long. 113° 12' 18".
- Kanarraville**—K12CD, Iron County, Box 429, Parowan, UT 84761 (KSL-TV Ch. 5 Salt Lake City)—10-w, lat. 37° 29' 13", long. 113° 12' 18".
- Kanarraville & New Harmony**—K02KN, Iron County, Box 429, Parowan, UT 84761 (KUED Ch. 7 Salt Lake City)—10-w, lat. 37° 29' 13", long. 113° 12' 18".
- Kanarraville & New Harmony**—K06KO, Iron County, Box 429, Parowan, UT 84761 (KSTU Ch. 13 Salt Lake City)—10-w, lat. 37° 29' 13", long. 113° 12' 18".
- Kane County**—See K09NV, Alton.
- Kane County**—See K110C, Alton.
- Kane County**—See K130R, Alton.
- Kane County**—See K47AB, Garfield County.
- Kane County**—See K49AG, Garfield County.
- Kane County**—See K51AH, Garfield County.
- Kane County**—See K53AK, Garfield County.
- Kane County**—See K57AQ, Alton.
- Kanosh**—See K55BA, Fillmore.
- Kanosh**—See K58AJ, Fillmore.
- Kanosh**—See K61AM, Fillmore.
- Kimball Junction**—See K47AJ, Coalville.
- Kimball Junction**—See K49AR, Coalville.
- Kimball Junction**—See K51AR, Park City.
- Kimball Junction**—See K53BC, Park City.
- Kimball Junction**—See K55DK, Coalville.
- Kingston**—See K07JV, Circleville.
- Koosharem**—K03FF, Sevier County, Sevier County Clerk, Richfield, UT (KSTU Ch. 13 Salt Lake City)—1-w, lat. 38° 28' 36", long. 111° 48' 54".
- Koosharem**—K06IG, Sevier County, Sevier County Clerk, Richfield, UT (KUED Ch. 7 Salt Lake City)—1-w, lat. 38° 28' 36", long. 111° 48' 54".
- Koosharem**—K08CL, Sevier County, Sevier County Clerk, Richfield, UT (KUTV Ch. 2 Salt Lake City)—5-w, lat. 38° 28' 36", long. 111° 48' 54".
- Koosharem**—K10CU, Sevier County, Sevier County Clerk, Richfield, UT (KTVX Ch. 4 Salt Lake City)—5-w, lat. 38° 28' 36", long. 111° 48' 54".
- Koosharem**—K12CT, Sevier County, Sevier County Clerk, Richfield, UT (KSL-TV Ch. 5 Salt Lake City)—5-w, lat. 38° 28' 36", long. 111° 48' 54".
- ★ **La Sal**—K14BC, Arapahoe County TV Club, 18100 E. Berry Dr., Aurora, CO 80015 (WTBS Ch. 17 Atlanta, GA via satellite)—1000-w, lat. 38° 18' 10", long. 109° 17' 27".
- Laketown**—See K63BF, Garden City.
- Laketown & Garden City**—K38AL, Rich County, County Courthouse, Randolph, UT (KSTU Ch. 13 Salt Lake City)—100-w, lat. 41° 52' 57", long. 111° 16' 00".
- Laketown & Garden City, UT & Paris & Montpelier, ID**—K08JR, Bear Lake Valley TV Assn., Laketown, UT 84038 (KUTV Ch. 2 Salt Lake City)—10-w, lat. 41° 53' 05", long. 111° 16' 00".
- Laketown & Garden City, UT & Paris & Montpelier, ID**—K10LM, Bear Lake Valley TV Assn., Laketown, UT 84038 (KTVX Ch. 4 Salt Lake City)—10-w, lat. 41° 53' 05", long. 111° 16' 00".
- Laketown & Garden City, UT & Paris & Montpelier, ID**—K12MI, Bear Lake Valley TV Assn., Laketown, UT 84038 (KSL-TV Ch. 5 Salt Lake City)—10-w, lat. 41° 53' 05", long. 111° 16' 00".
- Lapoint, Mountain Home & Roosevelt**—K06DY, Uintah County, Uintah County Bldg., Vernal, UT (KUED Ch. 7 Salt Lake City)—10-w, lat. 40° 19' 27", long. 110° 09' 19".
- Lapoint, Mountain Home & Roosevelt**—K08CS, Uintah County, Uintah County Bldg., Vernal, UT (KSL-TV Ch. 5 Salt Lake City)—10-w, lat. 40° 19' 27", long. 110° 09' 19".
- Lapoint, Mountain Home & Roosevelt**—K10DD, Uintah County, Uintah County Bldg., Vernal, UT (KTVX Ch. 4 Salt Lake City)—10-w, lat. 40° 19' 27", long. 110° 09' 19".
- Lapoint, Mountain Home & Roosevelt**—K12FG, Uintah County, Uintah County Bldg., Vernal, UT (KUTV Ch. 2 Salt Lake City)—10-w, lat. 40° 19' 27", long. 110° 09' 19".
- Leamington**—K03DX, Millard County School District, 226 North 100 East, Delta, UT (KSL-TV Ch. 5 Salt Lake City)—1-w, lat. 39° 31' 55", long. 112° 18' 47".
- Leamington**—K06IE, Millard County School District, 226 North 100 East, Delta, UT (KUTV Ch. 2 Salt Lake City)—1-w, lat. 39° 31' 55", long. 112° 18' 47".
- Leamington**—K07LK, Millard County School District, 226 North 100 East, Delta, UT (KTVX Ch. 4 Salt Lake City)—1-w, lat. 39° 31' 55", long. 112° 18' 47".
- Leeds & Toquerville**—K66BP, Washington County Television Dept., 48 North 400 East, St. George, UT (KBYU-TV Ch. 11 Provo)—100-w, lat. 37° 16' 21", long. 113° 16' 34".
- Liberty**—See K08DI, Eden.
- Liberty**—See K10DT, Eden.
- Liberty**—See K52CS, Eden.
- Loa**—See K03AU, Bicknell.
- Loa**—See K06BS, Bicknell.
- Loa**—See K07CT, Bicknell.
- Logan**—K12HT, Utah State U. of Agriculture & Applied Science, Radio & TV Dept., Logan, UT (KUED Ch. 7 Salt Lake City)—100-w, lat. 41° 33' 04", long. 111° 56' 08".
- ★ **Logan**—K53AP, Cache County Municipal Corp., 160 N. Main, Logan, UT (KSTU Ch. 13 Salt Lake City)—100-w, lat. 41° 33' 04", long. 111° 56' 08".
- Logan**—K55BM, Cache County Municipal Corp., 160 N. Main, Logan, UT (KUED Ch. 7 Salt Lake City)—100-w, lat. 41° 33' 04", long. 111° 56' 08".
- Logan**—K57AX, Cache County Municipal Corp., 160 N. Main, Logan, UT (KTVX Ch. 4 Salt Lake City)—100-w, lat. 41° 33' 04", long. 111° 56' 08".
- Logan**—K59BC, Cache County Municipal Corp., 160 N. Main, Logan, UT (KSL-TV Ch. 5 Salt Lake City)—100-w, lat. 41° 33' 04", long. 111° 56' 08".
- Logan**—K61AT, Cache County Municipal Corp., 160 N. Main, Logan, UT (KUED Ch. 7 Salt Lake City)—100-w, lat. 41° 33' 04", long. 111° 56' 08".
- Logan**—K70CU, Utah State U. of Agriculture & Applied Science, Radio & TV Dept., Logan, UT (KUTV Ch. 2 Salt Lake City)—100-w, lat. 41° 44' 27", long. 111° 48' 49".
- Logan**—K73BE, Utah State U. of Agriculture & Applied Science, Radio & TV Dept., Logan, UT (KTVX Ch. 4 Salt Lake City)—100-w, lat. 41° 44' 27", long. 111° 48' 49".
- Logan**—K76BN, Utah State U. of Agriculture & Applied Science, Radio & TV Dept., Logan, UT (KSL-TV Ch. 5 Salt Lake City)—100-w, lat. 41° 44' 27", long. 111° 48' 47".
- Logan & Wellsville**—K08BP, Russell Communications Corp., 31 South First West, Wellsville, UT (KUTV Ch. 2 Salt Lake City)—1-w, lat. 41° 36' 51", long. 111° 57' 45".
- Logan & Wellsville**—K10BX, Russell Communications Corp., 31 South First West, Wellsville, UT (KTVX Ch. 4 Salt Lake City)—1-w, lat. 41° 36' 51", long. 111° 57' 45".
- Logan & Wellsville**—K13AZ, Russell Communications Corp., 31 South First West, Wellsville, UT (KSL-TV Ch. 5 Salt Lake City)—1-w, lat. 41° 36' 51", long. 111° 57' 45".
- Logandale**—See K66CB, Overton, NV.
- Long Valley Junction**—K03CX, Long Valley TV, Orderville, UT (KSL-TV Ch. 5 Salt Lake City)—10-w, lat. 37° 30' 25", long. 112° 30' 37".
- Long Valley Junction**—K06FM, Long Valley TV, Orderville, UT (KTVX Ch. 4 Salt Lake City)—10-w, lat. 37° 30' 25", long. 112° 30' 37".
- Long Valley Junction**—K07HY, Long Valley TV, Orderville, UT (KUTV Ch. 2 Salt Lake City)—5-w, lat. 37° 30' 25", long. 112° 30' 37".
- Long Valley Junction**—K69BG, U. of Utah, 205 Talmage Bldg., Salt Lake City, UT 84112 (KUED Ch. 7 Salt Lake City)—20-w, lat. 37° 30' 25", long. 112° 30' 37".
- Lyndyl**—See K68BQ, Delta.
- Lyndyl**—See K77AJ, Delta.
- Lyndyl**—See K79AU, Delta.
- Lyndyl & Dak City**—K09EU, Millard County School District, 226 North 100 East, Delta, UT (KUTV Ch. 2 Salt Lake City)—10-w, lat. 39° 21' 15", long. 112° 20' 30".
- Lyndyl & Dak City**—K11FA, Millard County School District, 226 North 100 East, Delta, UT (KTVX Ch. 4 Salt Lake City)—10-w, lat. 39° 21' 15", long. 112° 20' 30".
- Lyndyl & Dak City**—K13ET, Millard County School District, 226 North 100 East, Delta, UT (KSL-TV Ch. 5 Salt Lake City)—10-w, lat. 39° 21' 15", long. 112° 20' 30".
- Mammoth**—See K33DL, Eureka.
- Mammoth**—See K35CZ, Eureka.
- Mammoth**—See K39CR, Eureka.
- Mammoth**—See K43DA, Eureka.
- Mammoth**—See K45DD, Eureka.
- Manila**—See K02HP, Dutch John.
- Manila**—See K04HN, Dutch John.
- Manila**—See K05FJ, Dutch John.
- Manila**—See K09LZ, Dutch John.
- Manti**—See K09FM, Ephraim.
- Manti**—See K11FP, Ephraim.
- Manti**—See K13FF, Ephraim.
- Manti**—See K34AN, Ephraim.
- Manti & Ephraim**—K30AH, Sanpete County, 140 W. Main St., Mount Pleasant, UT (KSTU Ch. 13 Salt Lake City)—1-w, lat. 39° 12' 06", long. 111° 43' 39".
- Manti & Ephraim**—K32AJ, Sanpete County, 140 W. Main St., Mount Pleasant, UT (KBYU-TV Ch. 11 Provo)—1-w, lat. 39° 12' 06", long. 111° 43' 39".

Translators—Utah

- Mantua**—K08BK, Mantua City Corp., Mantua, UT (KUTV Ch. 2 Salt Lake City)—1-w, lat. 41° 30' 58", long. 111° 56' 53".
- Mantua**—K10BR, Mantua City Corp., Mantua, UT (KTVX Ch. 4 Salt Lake City)—1-w, lat. 41° 30' 58", long. 111° 56' 53".
- Mantua**—K13BV, Mantua City Corp., Mantua, UT (KSL-TV Ch. 5 Salt Lake City)—1-w, lat. 41° 30' 58", long. 111° 56' 53".
- Marysville**—K02BQ, Piute County, Courthouse, 21 N. Main, Junction, UT 84740 (KUTV Ch. 2 Salt Lake City)—10-w, lat. 38° 30' 13", long. 112° 12' 41".
- Marysville**—K04B0, Piute County, Courthouse, 21 N. Main, Junction, UT 84740 (KTVX Ch. 4 Salt Lake City)—10-w, lat. 38° 30' 13", long. 112° 12' 41".
- Marysville**—K05BH, Piute County, Courthouse, 21 N. Main, Junction, UT 84740 (KSL-TV Ch. 5 Salt Lake City)—10-w, lat. 38° 30' 13", long. 112° 12' 41".
- Marysville**—K32AL, U. of Utah, 205 Talmage Bldg., Salt Lake City, UT 84112 (KUED Ch. 7 Salt Lake City)—20-w, lat. 38° 30' 27", long. 112° 11' 50". Note: Licensed as LPTV.
- Mayfield**—K07PE, Mayfield Town TV, Mayfield, UT (KUED Ch. 7 Salt Lake City)—20-w, lat. 39° 07' 01", long. 111° 43' 40".
- Mayfield**—K09JH, Mayfield Town TV, Mayfield, UT (KTVX Ch. 4 Salt Lake City)—1-w, lat. 39° 07' 01", long. 111° 43' 40".
- Mayfield**—K11JK, Mayfield Town TV, Mayfield, UT (KSL-TV Ch. 5 Salt Lake City)—1-w, lat. 39° 07' 01", long. 111° 43' 40".
- Mayfield**—K13JP, Mayfield Town TV, Mayfield, UT (KUTV Ch. 2 Salt Lake City)—1-w, lat. 39° 07' 01", long. 111° 43' 40".
- Mayfield**—K15CD, Mayfield Town, Mayfield, UT 84643 (KSTU Ch. 13 Salt Lake City)—1-w, lat. 39° 07' 01", long. 111° 43' 40".
- Meadow**—See K55BA, Fillmore.
- Meadow**—See K58AJ, Fillmore.
- Meadow**—See K61AM, Fillmore.
- Midway**—See K06HY, Heber.
- Midway**—See K09AM, Heber.
- Midway**—See K13AK, Heber.
- Milford**—K08AQ, Milford Area TV Assn., Box 752, Milford, UT (KUTV Ch. 2 Salt Lake City)—1-w, lat. 38° 31' 09", long. 112° 47' 00".
- Milford**—K10AL, Milford Area TV Assn., Box 752, Milford, UT (KTVX Ch. 4 Salt Lake City)—1-w, lat. 38° 31' 09", long. 112° 47' 00".
- Milford**—K12AQ, Milford Area TV Assn., Box 752, Milford, UT (KSL-TV Ch. 5 Salt Lake City)—1-w, lat. 38° 31' 09", long. 112° 47' 00".
- Milford**—See K59BS, Hamilton Fort.
- Milford**—See K63BY, Beaver County.
- Milford**—See K80CE, Beaver County.
- Milford & rural Beaver County**—K16B0, U. of Utah, 205 Talmage Bldg., Salt Lake City, UT 84112.—100-w, lat. 38° 31' 05", long. 113° 17' 03".
- Milton, Morgan & Mountain Green**—K08GA, Morgan County, 1116 Washington Blvd., Ogden, UT (KUTV Ch. 2 Salt Lake City)—10-w, lat. 41° 04' 11", long. 111° 39' 19".
- Milton, Morgan & Mountain Green**—K10FW, Morgan County, 1116 Washington Blvd., Ogden, UT (KTVX Ch. 4 Salt Lake City)—10-w, lat. 41° 04' 11", long. 111° 39' 19".
- Milton, Morgan & Mountain Green**—K12GI, Morgan County, 1116 Washington Blvd., Ogden, UT (KSL-TV Ch. 5 Salt Lake City)—10-w, lat. 41° 04' 11", long. 111° 39' 19".
- Milton, Morgan & Mountain Green**—K69AP, Morgan County, 1116 Washington Blvd., Ogden, UT (KUED Ch. 7 Salt Lake City)—100-w, lat. 41° 04' 11", long. 111° 39' 19".
- Minersville**—K02BY, Minersville TV Committee, Box 89, Minersville, UT (KUTV Ch. 2 Salt Lake City)—1-w, lat. 38° 21' 10", long. 113° 06' 40".
- Minersville**—K04BC, Minersville TV Committee, Box 89, Minersville, UT (KTVX Ch. 4 Salt Lake City)—1-w, lat. 38° 21' 10", long. 113° 06' 40".
- Minersville**—K05AT, Minersville TV Committee, Box 89, Minersville, UT (KSL-TV Ch. 5 Salt Lake City)—1-w, lat. 38° 21' 10", long. 113° 06' 40".
- Minersville**—See K59BS, Hamilton Fort.
- ★ **Moab**—K25CO, Withers Bcstg. Co. of Colorado, Box 1508, Mount Vernon, IL 62864 (KREX-TV Ch. 5 Grand Junction, CO)—100-w, lat. 38° 34' 26", long. 109° 32' 57".
- Moapa**—See K66CB, Overton, NV.
- Moapa Valley**—See K02FJ, Overton, NV.
- Modena**—See K02CL, Beryl Junction.
- Modena**—See K04CH, Beryl Junction.
- Modena**—See K06CQ, Beryl Junction.
- Modena & Beryl Junction**—K09PY, Iron County, Box 429, Parowan, UT 84761 (KSTU Ch. 13 Salt Lake City)—10-w, lat. 37° 43' 14", long. 113° 45' 29".
- Monroe**—See K38AQ, Richfield.
- Monroe**—See K40AB, Elsinore.
- Monroe**—See K42AJ, Richfield.
- Monticello**—See K08DA, Blanding.
- Monticello**—See K10DQ, Blanding.
- Monticello**—See K13KC, Blanding.
- Monticello**—K30DC, Withers Bcstg. Co. of Colorado, Box 789, Grand Junction, CO 81502 (KREZ-TV Ch. 6 Durango, CO)—100-w, lat. 37° 51' 53", long. 109° 23' 11".
- Monticello**—See K36AK, Blanding.
- Monticello**—See K38AJ, Blanding.
- Monticello**—See K40AF, Blanding.
- Monticello**—See K42AD, Blanding.
- Monticello**—See K44AG, Blanding.
- Monticello**—See K46AF, Blanding.
- Montoqua, Santa Clara & Veyo, UT & Littlefield, AZ**—K04AZ, Washington County Television Dept., 48 North 400 East, St. George, UT (KTVX Ch. 4 Salt Lake City)—10-w, lat. 37° 09' 18", long. 113° 52' 48".
- Morgan**—See K08GA, Milton.
- Morgan**—See K10FW, Milton.
- Morgan**—See K12GI, Milton.
- Morgan**—See K69AP, Milton.
- Morgan County**—K62BM, Morgan County, 1116 Washington Blvd., Ogden, UT (KSTU Ch. 13 Salt Lake City)—100-w, lat. 41° 04' 11", long. 111° 39' 18".
- Mount Pleasant**—K56BA, Sanpete County, 140 W. Main St., Mount Pleasant, UT (KUED Ch. 7 Salt Lake City)—100-w, lat. 39° 32' 19", long. 111° 19' 55".
- Mountain Green**—See K08GA, Milton.
- Mountain Green**—See K10FW, Milton.
- Mountain Green**—See K12GI, Milton.
- Mountain Green**—See K69AP, Milton.
- Mountain Home**—See K06DY, Lapoint.
- Mountain Home**—See K08CS, Lapoint.
- Mountain Home**—See K10DD, Lapoint.
- Mountain Home**—See K12FG, Lapoint.
- Muddy River**—See K07IJ, Overton, NV.
- Muddy River**—See K09IT, Overton, NV.
- Muddy River**—See K11JL, Overton, NV.
- Muddy River**—See K64CQ, Overton, NV.
- Myton**—See K57CK, Tabiona.
- Myton**—K65CL, Duchesne County, Box 270, Duchesne, UT (KBYU-TV Ch. 11 Provo)—100-w, lat. 40° 21' 45", long. 110° 47' 31".
- Myton & area**—K61CF, Duchesne County, Box 270, Duchesne, UT (KUTV Ch. 2 Salt Lake City)—100-w, lat. 40° 21' 45", long. 110° 47' 31".
- Myton & area**—K63CB, Duchesne County, Box 270, Duchesne, UT (KTVX Ch. 4 Salt Lake City)—100-w, lat. 40° 21' 45", long. 110° 47' 31".
- Myton & area**—K69DE, Duchesne County, Box 270, Duchesne, UT (KSL-TV Ch. 5 Salt Lake City)—100-w, lat. 40° 21' 45", long. 110° 47' 31".
- Nephi**—K13IF, Bonneville Holding Co., Broadcast House, 5 Triad Center, Salt Lake City, UT 84180-1160 (KSL-TV Ch. 5 Salt Lake City)—1-w, lat. 39° 43' 33", long. 111° 49' 18".
- New Harmony**—See K02KN, Kanarraville.
- New Harmony**—See K06KO, Kanarraville.
- Newcastle**—See K59BS, Hamilton Fort.
- Newcastle**—See K67AA, Beaver County.
- Newcastle**—See K69EW, Beaver County.
- Newcastle**—See K80CE, Beaver County.
- North Creek**—See K07GY, Adamsville.
- North Creek**—See K09CS, Adamsville.
- North Creek**—See K11CX, Adamsville.
- North Creek**—See K13CV, Adamsville.
- Oak City**—See K09EU, Lynndyl.
- Oak City**—See K11FA, Lynndyl.
- Oak City**—See K13ET, Lynndyl.
- Oak City**—See K68BQ, Delta.
- Oak City**—See K77AJ, Delta.
- Oak City**—See K79AU, Delta.
- Oakley & Peoa**—K08IE, Summit County, Courthouse, Coalville, UT (KUTV Ch. 2 Salt Lake City)—10-w, lat. 40° 43' 21", long. 111° 21' 49".
- Oakley & Peoa**—K10JB, Summit County, Courthouse, Coalville, UT (KTVX Ch. 4 Salt Lake City)—10-w, lat. 40° 43' 21", long. 111° 21' 49".
- Oakley & Peoa**—K12JM, Summit County, Courthouse, Coalville, UT (KSL-TV Ch. 5 Salt Lake City)—10-w, lat. 40° 43' 21", long. 111° 21' 49".
- Oakley & Peoa**—K69AR, Summit County, Courthouse, Coalville, UT (KUED Ch. 7 Salt Lake City)—100-w, lat. 40° 43' 21", long. 111° 21' 49".
- Orangeville**—K57CG, Emery County, Box 593, Castle Dale, UT (KSTU Ch. 13 Salt Lake City)—100-w, lat. 39° 12' 36", long. 111° 08' 30".
- Orangeville**—K62BL, Emery County, Box 593, Castle Dale, UT (KBYU-TV Ch. 11 Provo)—100-w, lat. 39° 12' 36", long. 111° 08' 30".
- Orangeville**—See K70AR, Castle Dale.
- Orangeville**—See K74AQ, Castle Dale.
- Orangeville**—See K78AA, Castle Dale.
- Orangeville & rural Emery County**—K60BU, U. of Utah, 205 Talmage Bldg., Salt Lake City, UT 84112 (KUED Ch. 7 Salt Lake City)—100-w, lat. 39° 13' 40", long. 111° 08' 46".
- Orderville**—K02EN, Long Valley TV, Orderville, UT (KUTV Ch. 2 Salt Lake City)—1-w, lat. 37° 16' 35", long. 112° 37' 35".
- Orderville**—K04EK, Long Valley TV, Orderville, UT (KTVX Ch. 4 Salt Lake City)—1-w, lat. 37° 16' 35", long. 112° 37' 35".
- Orderville**—K05DU, Long Valley TV, Orderville, UT (KSL-TV Ch. 5 Salt Lake City)—1-w, lat. 37° 16' 35", long. 112° 37' 35".
- Orderville**—See K07OY, Glendale.
- Orderville**—K16BT, Orderville City, Box 36, Orderville, UT 84758 (KSTU Ch. 13 Salt Lake City)—10-w, lat. 37° 16' 35", long. 112° 37' 35".

- Orderville**—K30CP, Orderville City, Box 38, Orderville, UT 84758 (KSTU Ch. 13 Salt Lake City)—10-w, lat. 37° 22' 26", long. 112° 35' 07".
- Orderville**—K51CH, Orderville City, Box 36, Orderville, UT 84758, 10-w, lat. 37° 30' 25", long. 112° 30' 37".
- Panguitch**—K028N, Panguitch Lions Club, Panguitch, UT (KUTV Ch. 2 Salt Lake City)—5-w, lat. 37° 49' 19", long. 112° 27' 28".
- Panguitch**—K04AU, Panguitch Lions Club, Panguitch, UT (KTVX Ch. 4 Salt Lake City)—1-w, lat. 37° 49' 19", long. 112° 27' 28".
- Panguitch**—K058B, Panguitch Lions Club, Panguitch, UT (KSL-TV Ch. 5 Salt Lake City)—1-w, lat. 37° 49' 19", long. 112° 27' 28".
- Panguitch**—See K07JW, Garfield County.
- Panguitch**—K120I, Panguitch City, 55 S. Main, Panguitch, UT (KBYU-TV Ch. 11 Provo)—10-w, lat. 37° 49' 19", long. 112° 27' 28".
- Panguitch & rural area**—K10LV, Panguitch City, 55 S. Main, Panguitch, UT (KSTU Ch. 13 Salt Lake City)—10-w, lat. 37° 49' 19", long. 112° 27' 28".
- Park City**—K07LU, Summit County, Courthouse, Coalville, UT (KUED Ch. 7 Salt Lake City)—1-w, lat. 40° 38' 26", long. 111° 29' 22".
- Park City**—K09CI, Community Wireless of Park City Inc., 1372 427 Main St., Park City, UT (KUTV Ch. 2 Salt Lake City)—1-w, lat. 40° 38' 26", long. 111° 29' 22".
- Park City**—K11CO, Community Wireless of Park City Inc., 1372 427 Main St., Park City, UT (KTVX Ch. 4 Salt Lake City)—1-w, lat. 40° 38' 26", long. 111° 29' 22".
- Park City**—K13CN, Bonneville International Corp., 145 Social Hall Ave., Salt Lake City, UT (KSL-TV Ch. 5 Salt Lake City)—1-w, lat. 40° 38' 26", long. 111° 29' 22".
- ★ **Park City**—K25DL, U. of Utah, 205 Talmage Bldg., Salt Lake City, UT 84112 (KULC Ch. 9 Ogden)—100-w, lat. 40° 40' 59", long. 111° 31' 22".
- ★ **Park City**—K330M, American Television of Utah Inc., 5181 Amelia Earhart Dr., Salt Lake City, UT 84127 (KXIV Ch. 14 Salt Lake City)—100-w, lat. 40° 40' 59", long. 111° 31' 22".
- Park City**—See K47AJ, Coalville.
- Park City**—See K49AR, Coalville.
- Park City**—See K55OK, Coalville.
- ★ **Park City, Snyderville & Kimball Junction**—K51AR, Summit County, Courthouse, Coalville, UT (KSL-TV Ch. 5 Salt Lake City)—100-w, lat. 40° 40' 59", long. 111° 31' 22".
- ★ **Park City, Snyderville & Kimball Junction**—K53BC, Summit County, Courthouse, Coalville, UT (KUED Ch. 7 Salt Lake City)—100-w, lat. 40° 40' 59", long. 111° 31' 22".
- Parowan**—K03AR, Iron County, Box 429, Parowan, UT 84761 (KUTV Ch. 2 Salt Lake City)—10-w, lat. 37° 50' 31", long. 112° 58' 26".
- Parowan**—K08CD, Iron County, Box 429, Parowan, UT 84761 (KTVX Ch. 4 Salt Lake City)—10-w, lat. 38° 09' 29", long. 112° 38' 13".
- Parowan**—K10CJ, Iron County, Box 429, Parowan, UT 84761 (KSL-TV Ch. 5 Salt Lake City)—10-w, lat. 37° 50' 31", long. 112° 58' 26".
- Parowan**—K12FL, Iron County School District, Box 879, Cedar City, UT (KUED Ch. 7 Salt Lake City)—10-w, lat. 38° 09' 29", long. 112° 38' 13".
- ★ **Parowan**—K32AG, Iron County, Box 429, Parowan, UT 84761 (KUTV Ch. 2 Salt Lake City)—100-w, lat. 37° 50' 32", long. 112° 58' 27".
- Parowan**—K34AG, Iron County, Box 429, Parowan, UT 84761 (KTVX Ch. 4 Salt Lake City)—100-w, lat. 37° 50' 32", long. 112° 58' 27".
- Parowan**—K36AI, Iron County, Box 429, Parowan, UT 84761 (KSL-TV Ch. 5 Salt Lake City)—100-w, lat. 37° 50' 32", long. 112° 58' 27".
- Parowan**—K38CM, Iron County, Box 429, Parowan, UT 84761 (KUED Ch. 7 Salt Lake City)—100-w, lat. 37° 50' 32", long. 112° 58' 10".
- Parowan**—K40CH, Iron County, Box 429, Parowan, UT 84761 (KBYU-TV Ch. 11 Provo)—100-w, lat. 37° 50' 32", long. 112° 58' 27".
- ★ **Parowan**—K44AF, Iron County, Box 429, Parowan, UT 84761 (KUED Ch. 7 Salt Lake City)—100-w, lat. 37° 50' 32", long. 112° 58' 27".
- Parowan, Summit & Enoch**—K42AF, Iron County, Box 429, Parowan, UT 84761 (KSTU Ch. 13 Salt Lake City)—100-w, lat. 37° 50' 32", long. 112° 58' 27".
- ★ **Payson & Santaquin**—K23AC, Reed R. & Veryllyn M. Ekins III, Box 188, Payson, UT (KUTV Ch. 2 Salt Lake City)—100-w, lat. 40° 01' 28", long. 111° 42' 54".
- ★ **Payson & Santaquin**—K36AG, Reed R. & Veryllyn M. Ekins III, Box 188, Payson, UT (KTVX Ch. 4 Salt Lake City)—100-w, lat. 40° 01' 28", long. 111° 42' 54".
- ★ **Payson & Santaquin**—K42AH, Reed R. & Veryllyn M. Ekins III, Box 188, Payson, UT (KSL-TV Ch. 5 Salt Lake City)—100-w, lat. 40° 01' 28", long. 111° 42' 54".
- ★ **Payson & Santaquin**—K48AR, Reed R. & Veryllyn M. Ekins III, Box 188, Payson, UT (KUED Ch. 7 Salt Lake City)—100-w, lat. 40° 01' 28", long. 111° 42' 54".
- ★ **Payson & Santaquin**—K54AR, Reed R. & Veryllyn M. Ekins III, Box 188, Payson, UT (KBYU-TV Ch. 11 Provo)—100-w, lat. 40° 01' 28", long. 111° 42' 54".
- ★ **Payson & Santaquin**—K64BP, Reed R. & Veryllyn M. Ekins III, Box 188, Payson, UT (KSTU Ch. 13 Salt Lake City)—100-w, lat. 40° 01' 28", long. 111° 42' 54".
- Peoa**—See K08IE, Oakley.
- Peoa**—See K10JB, Oakley.
- Peoa**—See K12JM, Oakley.
- Peoa**—See K69AR, Oakley.
- Pine Valley**—See K08EN, Central.
- Pine Valley**—K1100, Washington County Television Dept., 48 North 400 East, St. George, UT (KTVX Ch. 4 Salt Lake City)—10-w, lat. 37° 30' 46", long. 113° 39' 14".
- Pine Valley**—See K55CH, Enterprise.
- Price**—See K06DR, Emery County.
- Price**—See K08AU, Emery County.
- Price**—See K10AZ, Emery County.
- Price**—See K12AZ, Emery County (rural).
- ★ **Price**—K18DF, U. of Utah, 205 Talmage Bldg., Salt Lake City, UT 84112 (KULC Ch. 9 Ogden)—100-w, lat. 39° 31' 49", long. 111° 03' 03".
- ★ **Price**—K35CK, Fox TV Stations Inc., 5151 Wisconsin Ave. NW, Washington, DC 20016 (KSTU Ch. 13 Salt Lake City)—100-w, lat. 39° 31' 49", long. 111° 03' 03".
- Price**—See K68AX, Carbon County.
- Randolph & farm area north**—K09BA, Rich County, County Courthouse, Randolph, UT (KTVX Ch. 4 Salt Lake City)—1-w, lat. 41° 39' 54", long. 111° 05' 55".
- Randolph & farm area north**—K118F, Rich County, County Courthouse, Randolph, UT (KSL-TV Ch. 5 Salt Lake City)—1-w, lat. 41° 39' 54", long. 111° 05' 55".
- Randolph & farm area north**—K13QJ, Rich County, County Courthouse, Randolph, UT (KUTV Ch. 2 Salt Lake City)—10-w, lat. 41° 39' 54", long. 111° 05' 55".
- Randolph & Woodruff**—K47AI, Rich County, County Courthouse, Randolph, UT (KUTV Ch. 2 Salt Lake City)—100-w, lat. 41° 37' 31", long. 111° 07' 23".
- Randolph & Woodruff**—K49AP, Rich County, County Courthouse, Randolph, UT (KTVX Ch. 4 Salt Lake City)—100-w, lat. 41° 37' 31", long. 111° 07' 23".
- Randolph & Woodruff**—K53AX, Rich County, County Courthouse, Randolph, UT (KSTU Ch. 13 Salt Lake City)—100-w, lat. 41° 37' 31", long. 111° 07' 23".
- Randolph & Woodruff**—K55BS, U. of Utah, 205 Talmage Bldg., Salt Lake City, UT 84112 (KUED Ch. 7 Salt Lake City)—100-w, lat. 41° 37' 31", long. 111° 07' 23".
- Redmond**—See K62BP, Salina.
- Redmond**—See K680I, Salina.
- Redmond & Salina**—K64BC, Sevier County, Sevier County Clerk, Richfield, UT (KUED Ch. 7 Salt Lake City)—10-w, lat. 38° 52' 37", long. 111° 52' 30".
- Redmond & Salina**—K66BK, Sevier County, Sevier County Clerk, Richfield, UT (KSTU Ch. 13 Salt Lake City)—10-w, lat. 38° 52' 37", long. 111° 52' 30".
- Redwash**—See K07CY, Bonanza.
- Redwash**—See K09CY, Bonanza.
- Redwash**—See K11DF, Bonanza.
- Redwash**—See K13HF, Bonanza.
- Richfield**—See K03AS, Elsinore.
- Richfield**—See K068Q, Elsinore.
- Richfield**—See K07CQ, Elsinore.
- Richfield**—K36CB, U. of Utah, 205 Talmage Bldg., Salt Lake City, UT 84112 (KULC Ch. 9 Ogden)—100-w, lat. 38° 38' 04", long. 112° 03' 33".
- Richfield**—See K40AB, Elsinore.
- Richfield, Monroe & Elsinore area**—K38AQ, Sevier County, Sevier County Clerk, Richfield, UT (KBYU-TV Ch. 11 Provo)—100-w, lat. 38° 38' 04", long. 112° 03' 33".
- Richfield, Monroe & rural Sevier County**—K42AJ, U. of Utah, 205 Talmage Bldg., Salt Lake City, UT 84112 (KUED Ch. 7 Salt Lake City)—100-w, lat. 38° 38' 04", long. 112° 03' 33".
- Rockville**—K048B, Washington County Television Dept., 48 North 400 East, St. George, UT (KTVX Ch. 4 Salt Lake City)—10-w, lat. 37° 09' 00", long. 113° 01' 48".
- Rockville**—K05AR, Washington County Television Dept., 48 North 400 East, St. George, UT (KSL-TV Ch. 5 Salt Lake City)—10-w, lat. 37° 09' 00", long. 113° 01' 48".
- Rockville**—K07PX, Washington County Television Dept., 48 North 400 East, St. George, UT (KVBC Ch. 3 Las Vegas, NV)—10-w, lat. 37° 09' 00", long. 113° 01' 48".
- Rockville**—K09CD, Washington County Television Dept., 48 North 400 East, St. George, UT (KUTV Ch. 2 Salt Lake City)—10-w, lat. 37° 09' 00", long. 113° 01' 48".
- Rockville**—K60BI, Washington County Television Dept., 48 North 400 East, St. George, UT (KBYU-TV Ch. 11 Provo)—100-w, lat. 37° 09' 00", long. 113° 01' 48".
- Roosevelt**—See K06DY, Lapoint.
- Roosevelt**—See K08CS, Lapoint.
- Roosevelt**—See K10DD, Lapoint.
- Roosevelt**—See K12FG, Lapoint.
- Roosevelt**—K538B, Ouchesne County, Box 270, Ouchesne, UT (KBYU-TV Ch. 11 Provo)—100-w, lat. 40° 19' 27", long. 110° 09' 19".
- Roosevelt**—K550G, Ouchesne County, Box 270, Ouchesne, UT (KSTU Ch. 13 Salt Lake City)—1-w, lat. 40° 19' 27", long. 110° 09' 19".
- Rural Beaver County**—See K1680, Milford.
- Rural Garfield County**—K45BY, Garfield County, Courthouse Bldg., Panguitch, UT (KBYU-TV Ch. 11 Provo)—100-w, lat. 37° 45' 21", long. 111° 52' 27".
- St. George**—K02AV, Washington County Television Dept., 48 North 400 East, St. George, UT (KVBC Ch. 3 Las Vegas, NV)—10-w, lat. 37° 04' 18", long. 113° 32' 34".

Translators—Utah

- St. George**—K08BN, Washington County Television Dept., 48 North 400 East, St. George, UT (KSL-TV Ch. 5 Salt Lake City)—10-w, lat. 37° 04' 18", long. 113° 32' 34".
- St. George**—K11JE, Washington County Television Dept., 48 North 400 East, St. George, UT (KVBC Ch. 3 Las Vegas, NV)—10-w, lat. 37° 04' 18", long. 113° 32' 34".
- St. George**—K13CA, Washington County Television Dept., 48 North 400 East, St. George, UT (KTVX Ch. 4 Salt Lake City)—10-w, lat. 37° 04' 18", long. 113° 32' 34".
- St. George**—K53BD, Washington County Television Dept., 48 North 400 East, St. George, UT (KUED Ch. 7 Salt Lake City)—100-w, lat. 37° 03' 49", long. 113° 34' 20".
- St. George**—K69CD, Washington County Television Dept., 48 North 400 East, St. George, UT (KBYU-TV Ch. 11 Provo)—100-w, lat. 37° 03' 49", long. 113° 34' 20".
- Salina**—See K64BC, Redmond.
- Salina**—See K66BK, Redmond.
- Salina & Redmond**—K62BP, Sevier County, Sevier County Clerk, Richfield, UT 84701 (KBYU-TV Ch. 11 Provo)—10-w, lat. 38° 52' 37", long. 111° 52' 30".
- Salina & Redmond**—K68DI, Sevier County, Sevier County Clerk, Richfield, UT 84701 (KULC Ch. 9 Ogden)—10-w, lat. 38° 52' 37", long. 111° 52' 30".
- Salina & Sigurd**—K08CM, Sevier County, Sevier County Clerk, Richfield, UT (KUTV Ch. 2 Salt Lake City)—10-w, lat. 38° 52' 37", long. 111° 52' 30".
- Salina & Sigurd**—K10CT, Sevier County, Sevier County Clerk, Richfield, UT (KTVX Ch. 4 Salt Lake City)—10-w, lat. 38° 52' 37", long. 111° 52' 30".
- Salina & Sigurd**—K12CJ, Sevier County, Sevier County Clerk, Richfield, UT (KSL-TV Ch. 5 Salt Lake City)—10-w, lat. 38° 52' 37", long. 111° 52' 30".
- ★ **Salt Lake City**—K67DV, Channel America LPTV Holdings Inc., Suite 804, 24 W. 57th St., New York, NY 10019 (KUSK Ch. 7 Prescott-Phoenix, AZ via satellite)—100-w, lat. 40° 46' 10", long. 111° 53' 00". Note: Plans to operate as LPTV.
- Salt Lake North Beach**—K13HI, Bonneville Holding Co., Broadcast House, 5 Triad Center, Salt Lake City, UT 84180-1160 (KSL-TV Ch. 5 Salt Lake City)—1-w, lat. 40° 46' 09", long. 111° 53' 23".
- Sanpete County**—See K49AO, Juab County.
- Santa Clara**—See K04AZ, Montoqua.
- Santa Clara**—K43CC, Fox TV Stations Inc., 5151 Wisconsin Ave. NW, Washington, DC 20016 (KSTU Ch. 13 Salt Lake City)—100-w, lat. 37° 09' 30", long. 113° 53' 20".
- Santa Clara & Washington, UT & Littlefield, AZ**—K41AG, Washington County Television Dept., 48 North 400 East, St. George, UT (KVBC Ch. 3 Las Vegas, NV)—100-w, lat. 37° 09' 30", long. 113° 53' 20".
- Santaquin**—See K23AC, Payson.
- Santaquin**—See K36AG, Payson.
- Santaquin**—See K42AH, Payson.
- Santaquin**—See K48AR, Payson.
- Santaquin**—See K54AR, Payson.
- Santaquin**—See K64BP, Payson.
- Scipio**—See K06DH, Holden.
- Scipio**—See K08DP, Holden.
- Scipio**—See K10EB, Holden.
- Scipio**—See K12DH, Holden.
- Scotfield**—K08CF, Carbon County, Carbon County Courthouse, Price, UT (KUTV Ch. 2 Salt Lake City)—1-w, lat. 39° 42' 40", long. 111° 09' 20".
- Scotfield**—K10CL, Carbon County, Carbon County Courthouse, Price, UT (KTVX Ch. 4 Salt Lake City)—1-w, lat. 39° 42' 40", long. 111° 09' 20".
- Scotfield**—K12CE, Carbon County, Carbon County Courthouse, Price, UT (KSL-TV Ch. 5 Salt Lake City)—1-w, lat. 39° 42' 40", long. 111° 09' 20".
- Sevier**—See K03AS, Elnore.
- Sevier**—See K06BQ, Elnore.
- Sevier**—See K07CQ, Elnore.
- Sevier County (rural)**—See K42AJ, Richfield.
- Sigurd**—See K08CM, Salina.
- Sigurd**—See K10CT, Salina.
- Sigurd**—See K12CJ, Salina.
- ★ **Silver Fork**—K13PT, Big Cottonwood Canyon Assn., Star Rte., Brighton, UT (KSL-TV Ch. 5 Salt Lake City)—1-w, lat. 40° 37' 52", long. 111° 36' 27".
- Snyderville**—See K47AJ, Coalville.
- Snyderville**—See K49AR, Coalville.
- Snyderville**—See K51AR, Park City.
- Snyderville**—See K53BC, Park City.
- Snyderville**—See K55DK, Coalville.
- Spring Glen**—See K06DR, Emery County.
- Spring Glen**—See K08AU, Emery County.
- Spring Glen**—See K10AZ, Emery County.
- Spring Glen**—See K12AZ, Emery County (rural).
- Spring Glen**—K64AA, KUTV Inc., 2185 South 3600 West, Salt Lake City, UT 84119 (KUTV Ch. 2 Salt Lake City)—100-w, lat. 39° 45' 22", long. 110° 59' 26".
- Spring Glen**—See K66AA, Duchesne County.
- Strawberry River**—See K08CT, Duchesne County.
- Strawberry River**—See K10DE, Duchesne County.
- Strawberry River**—See K12DL, Duchesne County.
- Summit**—See K42AF, Parowan.
- Summit County**—K59AF, Summit County, Courthouse, Coalville, UT (KUTV Ch. 2 Salt Lake City)—100-w, lat. 40° 51' 18", long. 111° 28' 44".
- Summit County**—K61AB, Summit County, Courthouse, Coalville, UT (KTVX Ch. 4 Salt Lake City)—100-w, lat. 40° 51' 18", long. 111° 28' 44".
- Summit County**—K63AC, Summit County, Courthouse, Coalville, UT (KSL-TV Ch. 5 Salt Lake City)—100-w, lat. 40° 51' 18", long. 111° 28' 44".
- Summit County**—K65AD, U. of Utah, 205 Talmage Bldg., Salt Lake City, UT 84112 (KUED Ch. 7 Salt Lake City)—100-w, lat. 40° 51' 18", long. 111° 28' 44".
- ★ **Summit County (rural areas)**—K22DM, U. of Utah, 205 Talmage Bldg., Salt Lake City, UT 84112 (KULC Ch. 9 Ogden)—100-w, lat. 40° 51' 18", long. 111° 28' 44".
- Summit County (rural areas)**—K43AA, Summit County, Courthouse, Coalville, UT (KSTU Ch. 13 Salt Lake City)—100-w, lat. 40° 51' 18", long. 111° 28' 44".
- Tabiona**—See K07NV, Hanna.
- Tabiona**—See K09MQ, Hanna.
- Tabiona**—See K11ND, Hanna.
- Tabiona & Myton**—K57CK, U. of Utah, 205 Talmage Bldg., Salt Lake City, UT 84112 (KUED Ch. 7 Salt Lake City)—100-w, lat. 40° 21' 45", long. 110° 47' 31".
- Teasdale**—See K42AE, Bicknell.
- Teasdale & Torrey**—K02BQ, County of Wayne, County Clerk, Loa, UT (KUTV Ch. 2 Salt Lake City)—5-w, lat. 38° 17' 00", long. 111° 30' 37".
- Teasdale & Torrey**—K04BN, County of Wayne, County Clerk, Loa, UT (KTVX Ch. 4 Salt Lake City)—5-w, lat. 38° 17' 00", long. 111° 30' 37".
- Teasdale & Torrey**—K05BG, County of Wayne, County Clerk, Loa, UT (KSL-TV Ch. 5 Salt Lake City)—5-w, lat. 38° 17' 00", long. 111° 30' 37".
- Thompson**—K10BS, Thompson TV Assn., Thompson, UT (KREX-TV Ch. 5 Grand Junction, CO)—1-w, lat. 38° 59' 16", long. 109° 41' 25".
- Toquerville**—K03AL, Washington County Television Dept., 48 North 400 East, St. George, UT (KVBC Ch. 3 Las Vegas, NV)—1-w, lat. 37° 16' 21", long. 113° 16' 34".
- Toquerville**—K05CP, Washington County Television Dept., 48 North 400 East, St. George, UT (KUED Ch. 7 Salt Lake City)—1-w, lat. 37° 16' 21", long. 113° 16' 34".
- Toquerville**—K07CG, Washington County Television Dept., 48 North 400 East, St. George, UT (KLAS-TV Ch. 8 Las Vegas, NV)—1-w, lat. 37° 16' 21", long. 113° 16' 34".
- Toquerville**—K09KP, Washington County Television Dept., 48 North 400 East, St. George, UT (KVBC Ch. 3 Las Vegas, NV)—10-w, lat. 37° 17' 22", long. 113° 16' 30".
- Toquerville**—K12BQ, Washington County Television Dept., 48 North 400 East, St. George, UT (KSTU Ch. 13 Salt Lake City)—1-w, lat. 37° 16' 21", long. 113° 16' 34".
- Torrey**—See K02BD, Teasdale.
- Torrey**—See K04BN, Teasdale.
- Torrey**—See K05BG, Teasdale.
- Torrey**—K40AH, U. of Utah, 205 Talmage Bldg., Salt Lake City, UT 84112 (KUED Ch. 7 Salt Lake City)—100-w, lat. 38° 16' 42", long. 111° 30' 34".
- Torrey**—See K42AE, Bicknell.
- Tropic**—See K02IF, Cannonville.
- Tropic**—See K04IN, Cannonville.
- Tropic**—See K05FY, Cannonville.
- Tropic**—K29BZ, Tropic City, City Clerk, Tropic, UT 84776 (KSTU Ch. 13 Salt Lake City)—10-w, lat. 37° 42' 46", long. 112° 04' 37".
- Vernal**—See K07CY, Bonanza.
- Vernal**—See K09CY, Bonanza.
- Vernal**—See K11DF, Bonanza.
- Vernal**—See K13HF, Bonanza.
- Vernal & Bonanza**—K49AT, Uintah County, Uintah County Bldg., Vernal, UT (KBYU-TV Ch. 11 Provo)—100-w, lat. 40° 21' 01", long. 109° 09' 49".
- Vernal & Bonanza**—K51AO, Uintah County, Uintah County Bldg., Vernal, UT (KSTU Ch. 13 Salt Lake City)—1-w, lat. 40° 21' 01", long. 109° 09' 49".
- Veyo**—See K04AZ, Montoqua.
- Virgin**—K02AW, Washington County Television Dept., 48 North 400 East, St. George, UT (KUTV Ch. 2 Salt Lake City)—10-w, lat. 37° 13' 24", long. 113° 12' 40".
- Virgin**—K08BO, Washington County Television Dept., 48 North 400 East, St. George, UT (KSL-TV Ch. 5 Salt Lake City)—10-w, lat. 37° 13' 24", long. 113° 12' 40".
- Virgin**—K11DP, Washington County Television Dept., 48 North 400 East, St. George, UT (KVBC Ch. 3 Las Vegas, NV)—10-w, lat. 37° 13' 24", long. 113° 12' 40".
- Virgin**—K13QK, Washington County Television Dept., 48 North 400 East, St. George, UT (KTVX Ch. 4 Salt Lake City)—10-w, lat. 37° 13' 24", long. 113° 12' 40".
- Virgin**—K62BR, U. of Utah, 205 Talmage Bldg., Salt Lake City, UT 84112 (KUED Ch. 7 Salt Lake City)—20-w, lat. 37° 13' 45", long. 113° 13' 45".
- Virgin**—K64BE, Washington County Television Dept., 48 North 400 East, St. George, UT (KBYU-TV Ch. 11 Provo)—100-w, lat. 37° 13' 24", long. 113° 12' 40".
- Wanship**—K06JH, Summit County, Courthouse, Coalville, UT (KUTV Ch. 2 Salt Lake City)—100-w, lat. 40° 48' 31", long. 111° 23' 41".

Wanship—K08JE, Summit County, Courthouse, Coalville, UT (KTVX Ch. 4 Salt Lake City)—100-w, lat. 40° 48' 31", long. 111° 23' 41".

Wanship—K10KO, Summit County, Courthouse, Coalville, UT (KSL-TV Ch. 5 Salt Lake City)—100-w, lat. 40° 48' 31", long. 111° 23' 41".

Wanship—K12LC, Summit County, Courthouse, Coalville, UT (KUED Ch. 7 Salt Lake City)—100-w, lat. 40° 48' 31", long. 111° 23' 41".

Washington—See K41AG, Santa Clara.

Washington & rural Washington County—K47AK, U. of Utah, 205 Talmage Bldg., Salt Lake City, UT 84112 (KUED Ch. 7 Salt Lake City)—100-w, lat. 37° 09' 15", long. 113° 51' 32".

Washington County—K21CI, U. of Utah, 205 Talmage Bldg., Salt Lake City, UT 84112 (KULC Ch. 9 Ogden)—100-w, lat. 37° 09' 15", long. 113° 53' 00".

Washington County—See K47AK, Washington.

Wayne County (rural)—K09CU, County of Wayne, County Clerk, Loa, UT (KTVX Ch. 4 Salt Lake City)—5-w, lat. 38° 28' 20", long. 111° 48' 29".

Wayne County (rural)—K11DB, County of Wayne, County Clerk, Loa, UT (KUTV Ch. 2 Salt Lake City)—10-w, lat. 38° 28' 20", long. 111° 48' 29".

Wayne County (rural)—K13CY, County of Wayne, County Clerk, Loa, UT (KSL-TV Ch. 5 Salt Lake City)—10-w, lat. 38° 28' 20", long. 111° 48' 29".

Wayne County (rural)—K65AL, U. of Utah, 205 Talmage Bldg., Salt Lake City, UT 84112 (KUED Ch. 7 Salt Lake City)—100-w, lat. 38° 32' 10", long. 112° 04' 19".

Wellsville—See K08BP, Logan.

Wellsville—See K10BX, Logan.

Wellsville—See K13AZ, Logan.

Wendover—K08EI, Wendover City, Wendover, UT (KUTV Ch. 2 Salt Lake City)—1-w, lat. 40° 44' 31", long. 114° 02' 06".

Wendover—K10ES, Wendover City, Wendover, UT (KTVX Ch. 4 Salt Lake City)—1-w, lat. 40° 44' 31", long. 114° 02' 06".

Wendover—K12EB, Wendover City, Wendover, UT (KSL-TV Ch. 5 Salt Lake City)—1-w, lat. 40° 44' 31", long. 114° 02' 06".

Wendover—K57BE, Wendover City, Wendover, UT (KUED Ch. 7 Salt Lake City)—20-w, lat. 40° 44' 31", long. 114° 02' 06".

West Millard County—See K72AQ, Delta.

West Millard County—See K83AF, Delta.

Woodland—K46CT, Summit County, Courthouse, Coalville, UT (KSTU Ch. 13 Salt Lake City)—100-w, lat. 40° 34' 00", long. 111° 14' 30".

Woodland—See K48AE, Kamas.

Woodland—See K50AC, Kamas.

Woodland—See K52AE, Kamas.

Woodland—See K54AE, Kamas.

Woodruff—K08BV, Woodruff City TV, Woodruff, UT (KTVX Ch. 4 Salt Lake City)—1-w, lat. 41° 30' 47", long. 111° 05' 40".

Woodruff—K10CD, Woodruff City TV, Woodruff, UT (KUTV Ch. 2 Salt Lake City)—1-w, lat. 41° 30' 47", long. 111° 05' 40".

Woodruff—K12BX, Woodruff City TV, Woodruff, UT (KSL-TV Ch. 5 Salt Lake City)—1-w, lat. 41° 30' 47", long. 111° 05' 40".

Woodruff—See K47AI, Randolph.

Woodruff—See K49AP, Randolph.

Woodruff—See K53AX, Randolph.

Woodruff—See K55BS, Randolph.

VERMONT

Bellows Falls—W62AT, Mt. Mansfield Television Inc., Box 608, Burlington, VT 05402 (WCAX-TV Ch. 3 Burlington)—100-w, lat. 43° 26' 17", long. 72° 27' 08".

Bennington—See W51AE, Adams, MA.

Bennington, Dorset & Manchester—W36AX, Vermont ETV Inc., 88 Ethan Allan Ave., Colchester, VT 05446 (WVTA Ch. 41 Windsor)—100-w, lat. 43° 09' 57", long. 73° 06' 57".

Bennington, Manchester, Manchester Center & Manchester Depot—W69AD, Mt. Mansfield Television Inc., Box 608, Burlington, VT 05402 (WCAX-TV Ch. 3 Burlington)—100-w, lat. 43° 10' 00", long. 73° 06' 58".

★ **Brattleboro**—W69AP, Mt. Mansfield Television Inc., Box 608, Burlington, VT 05402 (WCAX-TV Ch. 3 Burlington)—100-w, lat. 42° 51' 20", long. 72° 32' 20".

★ **Burlington**—W39AS, Full Gospel Business Men's Fellowship International-Vermont Chapter, 45 Poirier Place, Burlington, VT 05401—100-w, lat. 44° 21' 52", long. 72° 55' 53".

Dorset—See W36AX, Bennington.

Dover & Wilmington—W76AJ, Vermont ETV Inc., 88 Ethan Allan Ave., Colchester, VT 05446 (WVTA Ch. 41 Windsor)—100-w, lat. 42° 51' 03", long. 72° 48' 13".

Manchester—See W36AX, Bennington.

Manchester—See W69AD, Bennington.

Manchester Center—See W69AD, Bennington.

Manchester Depot—See W69AD, Bennington.

Newport—W61AE, Citadel Communications Co. Ltd., 100 Market Square, Burlington, VT 05401 (WVNY Ch. 22 Burlington, VT-Plattsburgh, NY)—1-w, lat. 44° 55' 28", long. 72° 31' 30".

North Bennington & Pownal—W53AS, Vermont ETV Inc., 88 Ethan Allan Ave., Colchester, VT 05446 (WVTA Ch. 41 Windsor)—100-w, lat. 42° 51' 47", long. 73° 13' 56".

Pownal—See W53AS, North Bennington.

Rutland—W63AD, Citadel Communications Co. Ltd., 100 Market Square, Burlington, VT 05401 (WVNY Ch. 22 Burlington, VT-Plattsburgh, NY)—100-w, lat. 43° 38' 23", long. 72° 50' 10".

Rutland—W69AR, Mt. Mansfield Television Inc., Box 608, Burlington, VT 05402 (WCAX-TV Ch. 3 Burlington)—100-w, lat. 43° 34' 04", long. 73° 00' 32".

Rutland & West Rutland—W07AG, Viacom Bcstg. Inc., Box 4035, Albany, NY 12204 (WNYT Ch. 13 Albany-Troy-Schenectady, NY)—1-w, lat. 43° 34' 58", long. 73° 00' 50".

West Rutland—See W07AG, Rutland.

White River Junction—See W65AM, Lebanon, NH.

Wilmington—See W76AJ, Dover.

Windsor—W10AA, Windsor Area Jaycees Inc., Windsor, VT (WCAX-TV Ch. 3 Burlington)—1-w, lat. 43° 31' 41", long. 72° 22' 37".

Windsor—W13AB, Windsor Area Jaycees Inc., Windsor, VT (WMTW-TV Ch. 8 Portland-Poland Spring, ME)—1-w, lat. 43° 31' 41", long. 72° 22' 37".

VIRGINIA

Abingdon—W60AG, Holston Valley Bcstg. Corp., Box WKPT, Kingsport, TN 37662 (WKPT-TV Ch. 19 Kingsport-Johnson City, TN-Bristol, VA)—1-w, lat. 36° 49' 15", long. 82° 04' 40".

Albemarle County rural area & Charlottesville—W74AJ, Albemarle County School Board, County Office Bldg., 401 McIntyre Rd., Charlottesville, VA 22901 (WCVE-TV Ch. 23 Richmond)—100-w, lat. 37° 59' 10", long. 78° 28' 54".

Albemarle County rural area & Charlottesville—W76AG, Central Virginia Educational TV Corp., Box 3237, 23 Sesame St., Richmond, VA 23235 (WCWV Ch. 57 Richmond)—100-w, lat. 37° 59' 10", long. 78° 28' 54".

Amherst—W80AN, Blue Ridge ETV Assn., Box 13246, Roanoke, VA 24032 (WBRA-TV Ch. 15 Roanoke)—100-w, lat. 37° 34' 15", long. 79° 11' 15".

Arlington & vicinity—W48AW, Los Cerezos Television Co., 12222 Appaloosa Dr., Phoenix, AZ 85044 (WNVT Ch. 53 Goldvein)—100-w, lat. 38° 53' 44", long. 77° 08' 04".

Austinville—See W03AJ, Wytheville.

Berghon & Criders—W07BL, County of Rockingham, 2 S. Main St., Harrisonburg, VA (WVIR-TV Ch. 29 Charlottesville)—10-w, lat. 38° 43' 32", long. 79° 00' 32".

★ **Berghon & Criders**—W09BC, County of Rockingham, 2 S. Main St., Harrisonburg, VA (WRC-TV Ch. 4 Washington, DC)—10-w, lat. 38° 49' 16", long. 78° 57' 52".

Berghon & Criders—W11AZ, County of Rockingham, 2 S. Main St., Harrisonburg, VA (WUSA Ch. 9 Washington, DC)—10-w, lat. 38° 43' 32", long. 78° 00' 32".

Berghon & Criders—W13BB, County of Rockingham, 2 S. Main St., Harrisonburg, VA (WTTG Ch. 5 Washington, DC)—10-w, lat. 38° 43' 32", long. 79° 00' 32".

Big Stone Gap, East Stone Gap, Little Stone Gap & Little Italy Bottom—W07BC, Roy H. Park Bcstg. of Tri-Cities Inc., Box 1130, 338 E. Main St., Johnson City, TN 37601 (WJHL-TV Ch. 11 Johnson City, TN-Bristol, VA-Kingsport, TN)—1-w, lat. 36° 50' 27", long. 82° 44' 16".

Bland—W69AK, Blue Ridge ETV Assn., Box 13246, Roanoke, VA 24032 (WBRA-TV Ch. 15 Roanoke)—100-w, lat. 37° 05' 48", long. 81° 07' 24".

Castlewood—W57AI, Russell County Board of Supervisors, Box 1208, Lebanon, VA (WKPT-TV Ch. 19 Kingsport-Johnson City, TN-Bristol, VA)—100-w, lat. 36° 56' 23", long. 82° 13' 55".

Castlewood—W59AL, Russell County Board of Supervisors, Box 1208, Lebanon, VA (WJHL-TV Ch. 11 Johnson City, TN-Bristol, VA-Kingsport, TN)—100-w, lat. 36° 56' 23", long. 82° 13' 55".

★ **Castlewood**—W64AQ, Russell County Board of Supervisors, Box 1208, Lebanon, VA (WCYB-TV Ch. 5 Bristol, VA-Kingsport-Johnson City, TN)—100-w, lat. 36° 52' 23", long. 82° 13' 55".

Charlottesville—W19BB, Shenandoah Valley Educational TV Corp., 298 Port Republic Rd., Harrisonburg, VA 22801 (WVPT Ch. 51 Staunton)—100-w, lat. 37° 58' 58", long. 78° 29' 00".

Charlottesville—W64AQ, Benedek Bcstg. of Virginia Inc., Box TV3, Harrisonburg, VA 22801-0030 (WHSV-TV Ch. 3 Harrisonburg)—100-w, lat. 37° 59' 03", long. 78° 28' 52".

Charlottesville—See W74AJ, Albemarle County.

Charlottesville—See W76AG, Albemarle County.

Chase City, Mecklenburg County (rural) & South Hill—W77AE, Central Virginia Educational TV Corp., Box 3237, 23 Sesame St., Richmond, VA 23235 (WCVE-TV Ch. 23 Richmond)—100-w, lat. 36° 48' 18", long. 78° 20' 38".

Chase City, Mecklenburg County (rural) & South Hill—W79AT, Central Virginia Educational TV Corp., Box 3237, 23 Sesame St., Richmond, VA 23235 (WCWV Ch. 57 Richmond)—100-w, lat. 36° 46' 18", long. 78° 20' 38".

Cobbs Creek—W74AU, Central Virginia Educational TV Corp., Box 3237, 23 Sesame St., Richmond, VA 23235 (WCVE-TV Ch. 23 Richmond)—100-w, lat. 37° 30' 15", long. 76° 23' 56".

Cobbs Creek—W76AN, Central Virginia Educational TV Corp., Box 3237, 23 Sesame St., Richmond, VA 23235 (WCWV Ch. 57 Richmond)—100-w, lat. 37° 30' 15", long. 76° 23' 56".

Translators—Virginia

- Craddockville**—See W25AA, Onancock.
- Craddockville**—See W41AC, Onancock.
- Craddockville**—See W44AD, Onancock.
- Craddockville**—W52AB, County of Accomack, Accomack, VA (WHRO-TV Ch. 15 Hampton-Norfolk)—100-w, lat. 37° 36' 11", long. 75° 50' 33".
- Craddockville**—W58AK, County of Accomack, Accomack, VA (WTKR-TV Ch. 3 Norfolk)—100-w, lat. 37° 36' 11", long. 75° 50' 33".
- Craddockville**—See W60AL, Onancock.
- Craddockville**—W63AM, County of Accomack, Accomack, VA (WAVY-TV Ch. 10 Portsmouth-Norfolk-Newport News)—100-w, lat. 37° 36' 11", long. 75° 50' 33".
- Craddockville**—See W68BH, Onancock.
- Criders**—See W07BL, Bergton.
- Criders**—See W09BC, Bergton.
- Criders**—See W11AZ, Bergton.
- Criders**—See W138B, Bergton.
- Culpeper, Madison & Ruckersville**—W49AV, Shenandoah Valley Educational TV Corp., 298 Port Republic Rd., Harrisonburg, VA 22801 (WVPT Ch. 51 Staunton)—1000-w, lat. 38° 28' 43", long. 78° 24' 58".
- Danville**—W66BI, Central Virginia Educational TV Corp., Box 3237, 23 Sesame St., Richmond, VA 23235 (WCVE-TV Ch. 23 Richmond)—1000-w, lat. 36° 44' 28", long. 79° 23' 05".
- Danville**—W83AJ, Central Virginia Educational TV Corp., Box 3237, 23 Sesame St., Richmond, VA 23235 (WCVE-TV Ch. 57 Richmond)—100-w, lat. 36° 44' 28", long. 79° 23' 05".
- Dickinsonville**—W63AK, Russell County Board of Supervisors, Box 1208, Lebanon, VA (WKPT-TV Ch. 19 Kingsport-Johnson City, TN-Bristol, VA)—100-w, lat. 36° 50' 57", long. 82° 11' 03".
- Dickinsonville**—W65AR, Russell County Board of Supervisors, Box 1208, Lebanon, VA (WJHL-TV Ch. 11 Johnson City, TN-Bristol, VA-Kingsport, TN)—100-w, lat. 36° 50' 57", long. 82° 11' 03".
- ★ **Dickinsonville**—W67AT, Russell County Board of Supervisors, Box 1208, Lebanon, VA (WCYB-TV Ch. 5 Bristol, VA-Kingsport-Johnson City, TN)—100-w, lat. 36° 50' 57", long. 82° 11' 03".
- Driver**—W68BI, Channel America LPTV Holdings Inc., Suite 804, 24 W. 57th St., New York, NY 10019 (KTBN-TV Ch. 40 Santa Ana-Los Angeles, CA via satellite)—1000-w, lat. 36° 50' 40", long. 78° 18' 58".
- Drockett**—See W03AJ, Wytheville.
- East Stone Gap**—See W07BC, Big Stone Gap.
- Fort Chiswell**—See W03AJ, Wytheville.
- ★ **Fredericksburg**—W42AV, Greater Washington Educational TV Assn. Inc., Box 2626, Washington, DC 20013 (WETA-TV Ch. 26 Washington, DC)—436-w, lat. 38° 26' 45", long. 77° 31' 49".
- Front Royal**—W28AL, Channel 10 Television, Box 10, 123 E. Court St., Woodstock, VA 22664 (W10AZ Ch. 10 Woodstock)—100-w, lat. 39° 11' 12", long. 78° 09' 06". Note: Licensed as LPTV.
- Front Royal, Strasburg & Winchester**—W42AC, Shenandoah Valley Educational TV Corp., 298 Port Republic Rd., Harrisonburg, VA 22801 (WVPT Ch. 51 Staunton)—1000-w, lat. 38° 57' 38", long. 78° 20' 00".
- Galax**—W74AP, Blue Ridge ETV Assn., Box 13246, Roanoke, VA 24032 (WBRA-TV Ch. 15 Roanoke)—100-w, lat. 36° 33' 35", long. 80° 49' 24".
- Garden City & Sugar Loaf areas**—W67AB, Blue Ridge ETV Assn., Box 13246, Roanoke, VA 24032 (WBRA-TV Ch. 15 Roanoke)—100-w, lat. 37° 15' 01", long. 79° 56' 00".
- Garden City, Hidden Valley, South Salem & Sugar Loaf**—W02AE, Park Communications Inc., Church Ave. at 3rd St., Roanoke, VA 24011 (WSLS-TV Ch. 10 Roanoke)—1-w, lat. 37° 15' 01", long. 79° 56' 00".
- Garden City, Hidden Valley, South Salem & Sugar Loaf**—W04AG, WDBJ Television Inc., Box 7, Roanoke, VA 24022-0007 (WDBJ Ch. 7 Roanoke)—1-w, lat. 37° 15' 01", long. 79° 56' 00".
- Gate City & Weber City**—W07BK, Holston Valley Bcstg. Corp., Box WKPT, Kingsport, TN 37662 (WKPT-TV Ch. 19 Kingsport-Johnson City, TN-Bristol, VA)—1-w, lat. 36° 38' 29", long. 82° 32' 39".
- Halifax & South Boston**—W71AH, Central Virginia Educational TV Corp., Box 3237, 23 Sesame St., Richmond, VA 23235 (WCVE-TV Ch. 23 Richmond)—100-w, lat. 36° 45' 25", long. 78° 58' 29".
- Halifax & South Boston**—W73AJ, Central Virginia Educational TV Corp., Box 3237, 23 Sesame St., Richmond, VA 23235 (WCVE-TV Ch. 57 Richmond)—100-w, lat. 36° 45' 25", long. 78° 58' 29".
- Hampton**—See W65AW, Norfolk.
- Harrisonburg**—W12CE, Withers Bcstg. Co. of Colorado, Box 1508, Mount Vernon, IL 62864 (WDTV Ch. 5 Clarksburg-Weston, WV)—10-w, lat. 38° 28' 16", long. 78° 52' 57".
- Harrisonburg**—See W16AA, Rockingham County.
- Harrisonburg**—See W18AA, Rockingham County.
- Harrisonburg**—W24AZ, Channel 10 Television, Box 10, 123 E. Court St., Woodstock, VA 22664 (W10AZ Ch. 10 Woodstock)—100-w, lat. 38° 36' 05", long. 78° 37' 57".
- Harrisonburg**—See W27AD, Rockingham County.
- Harrisonburg**—See W46AE, Rockingham County.
- Harrisonburg & central Rockingham County**—W21AC, County of Rockingham, 2 S. Main St., Harrisonburg, VA (WHSV-TV Ch. 3 Harrisonburg)—100-w, lat. 38° 36' 31", long. 78° 54' 07".
- Harrisonburg & central Rockingham County**—W39AD, County of Rockingham, 2 S. Main St., Harrisonburg, VA (WUSA Ch. 9 Washington, DC)—100-w, lat. 38° 36' 31", long. 78° 54' 07".
- ★ **Harrisonburg & Rockingham County**—W48AD, County of Rockingham, 2 S. Main St., Harrisonburg, VA (WRC-TV Ch. 4 Washington, DC)—100-w, lat. 38° 36' 31", long. 78° 54' 07".
- Heathsville**—W79AX, Central Virginia Educational TV Corp., Box 3237, 23 Sesame St., Richmond, VA 23235 (WCVE-TV Ch. 23 Richmond)—100-w, lat. 37° 54' 55", long. 76° 28' 58".
- Heathsville**—W81AL, Central Virginia Educational TV Corp., Box 3237, 23 Sesame St., Richmond, VA 23235 (WCVE-TV Ch. 57 Richmond)—100-w, lat. 37° 54' 55", long. 76° 28' 58".
- Hidden Valley**—See W02AE, Garden City.
- Hidden Valley**—See W04AG, Garden City.
- Honaker**—W51AD, Russell County Board of Supervisors, Box 1208, Lebanon, VA (WJHL-TV Ch. 11 Johnson City, TN-Bristol, VA-Kingsport, TN)—100-w, lat. 37° 03' 08", long. 82° 02' 09".
- ★ **Honaker**—W53AB, Russell County Board of Supervisors, Box 1208, Lebanon, VA (WCYB-TV Ch. 5 Bristol, VA-Kingsport-Johnson City, TN)—100-w, lat. 37° 03' 08", long. 82° 02' 09".
- Honaker**—W55AK, Russell County Board of Supervisors, Box 1208, Lebanon, VA (WKPT-TV Ch. 19 Kingsport-Johnson City, TN-Bristol, VA)—100-w, lat. 37° 03' 08", long. 82° 02' 09".
- Jackson Ferry**—See W03AJ, Wytheville.
- Little Italy Bottom**—See W07BC, Big Stone Gap.
- Little Stone Gap**—See W07BC, Big Stone Gap.
- Lovingson**—W70AP, Central Virginia Educational TV Corp., Box 3237, 23 Sesame St., Richmond, VA 23235 (WCVE-TV Ch. 23 Richmond)—100-w, lat. 37° 47' 52", long. 78° 54' 02".
- Lovingson**—W75AI, Central Virginia Educational TV Corp., Box 3237, 23 Sesame St., Richmond, VA 23235 (WCVE-TV Ch. 57 Richmond)—20-w, lat. 37° 47' 52", long. 78° 54' 02".
- Luray**—W38AV, Shenandoah Valley Educational TV Corp., 298 Port Republic Rd., Harrisonburg, VA 22801 (WVPT Ch. 51 Staunton)—100-w, lat. 38° 36' 05", long. 78° 37' 57".
- Madison**—See W49AV, Culpepper.
- Marion**—W13AR, Roy H. Park Bcstg. of Tri-Cities Inc., Box 1130, 338 E. Main St., Johnson City, TN 37601 (WJHL-TV Ch. 11 Johnson City, TN-Bristol, VA-Kingsport, TN)—1-w, lat. 36° 54' 06", long. 81° 32' 34".
- Max Meadows**—See W03AJ, Wytheville.
- Mecklenburg County**—See W77AE, Chase City.
- Mecklenburg County**—See W79AT, Chase City.
- New Market**—W56AE, Board of Supervisors of Shenandoah County, Box 452, County Courthouse, West Court St., Woodstock, VA (WRC-TV Ch. 4 Washington, DC)—100-w, lat. 38° 36' 05", long. 78° 37' 57".
- New Market**—W59AC, Board of Supervisors of Shenandoah County, Box 452, County Courthouse, West Court St., Woodstock, VA (WUSA Ch. 9 Washington, DC)—100-w, lat. 38° 36' 05", long. 78° 37' 57".
- New Market**—W61AB, Board of Supervisors of Shenandoah County, Box 452, County Courthouse, West Court St., Woodstock, VA (WTTG Ch. 5 Washington, DC)—100-w, lat. 38° 36' 05", long. 78° 37' 57".
- Newport News**—See W65AW, Norfolk.
- Dak Grove**—W73AS, Central Virginia Educational TV Corp., Box 3237, 23 Sesame St., Richmond, VA 23235 (WCVE-TV Ch. 23 Richmond)—100-w, lat. 38° 09' 55", long. 77° 00' 03".
- Dak Grove**—W75AP, Central Virginia Educational TV Corp., Box 3237, 23 Sesame St., Richmond, VA 23235 (WCVE-TV Ch. 57 Richmond)—100-w, lat. 38° 09' 55", long. 77° 00' 03".
- Dancock & Craddockville**—W25AA, County of Accomack, Craddockville, VA (WHRO-TV Ch. 15 Hampton-Norfolk)—1000-w, lat. 37° 50' 27", long. 75° 34' 21".
- Dancock & Craddockville**—W41AC, County of Accomack, Craddockville, VA (WAVY-TV Ch. 10 Portsmouth-Norfolk-Newport News)—1000-w, lat. 37° 50' 27", long. 75° 34' 21".
- Dancock & Craddockville**—W44AD, County of Accomack, Craddockville, VA (WTKR-TV Ch. 3 Norfolk)—1000-w, lat. 37° 50' 27", long. 75° 34' 21".
- Dancock & Craddockville**—W60AL, County of Accomack, Craddockville, VA (WVEC-TV Ch. 13 Hampton-Norfolk)—1000-w, lat. 37° 50' 27", long. 75° 34' 21".
- Dancock & Craddockville**—W68BH, County of Accomack, Craddockville, VA (WVEC-TV Ch. 13 Hampton-Norfolk)—1000-w, lat. 37° 36' 11", long. 75° 50' 33".
- Patrick County (portions) & Stuart**—W67AE, Blue Ridge ETV Assn., Box 13246, Roanoke, VA 24032. 100-w, lat. 36° 43' 00", long. 80° 19' 00".
- Pennington Gap**—W04BL, Holston Valley Bcstg. Corp., Box WKPT, Kingsport, TN 37662 (WKPT-TV Ch. 19 Kingsport-Johnson City, TN-Bristol, VA)—10-w, lat. 36° 45' 00", long. 83° 01' 37".
- Pennington Gap**—W07AC, Multimedia WBIR Inc., Box 2760, Greenville, SC 29602 (WBIR-TV Ch. 10 Knoxville, TN)—10-w, lat. 36° 44' 48", long. 83° 02' 21".
- Portsmouth**—See W65AW, Norfolk.

- Roanoke**—W05AA, Westfield News Advertiser Inc., Suite 301, 800 17th St. NW, Washington, DC 20006 (WSET-TV Ch. 13 Lynchburg)—1-w, lat. 37° 13' 56", long. 80° 02' 51".
- Rockfish Valley**—W39AK, Central Virginia Educational TV Corp., Box 3237, 23 Sesame St., Richmond, VA 23235 (WCVE-TV Ch. 23 Richmond)—10-w, lat. 37° 54' 20", long. 78° 55' 54".
- Rockingham County**—See W21AC, Harrisonburg.
- Rockingham County**—See W39AD, Harrisonburg.
- Rockingham County**—See W48AD, Harrisonburg.
- Rockingham County & Harrisonburg**—W16AA, County of Rockingham, 2 S. Main St., Harrisonburg, VA (WVIR-TV Ch. 29 Charlottesville)—1-w, lat. 38° 23' 34", long. 78° 46' 13".
- Rockingham County & Harrisonburg**—W18AA, County of Rockingham, 2 S. Main St., Harrisonburg, VA (WUSA Ch. 9 Washington, DC)—100-w, lat. 38° 23' 34", long. 78° 46' 13".
- ★ **Rockingham County & Harrisonburg**—W27AD, County of Rockingham, 2 S. Main St., Harrisonburg, VA (WUSA Ch. 9 Washington, DC)—100-w, lat. 38° 26' 44", long. 78° 44' 01".
- Rockingham County & Harrisonburg**—W46AE, County of Rockingham, 2 S. Main St., Harrisonburg, VA (WTTG Ch. 5 Washington, DC)—100-w, lat. 38° 23' 34", long. 78° 46' 13".
- Ruckersville**—See W49AV, Culpepper.
- Rural Retreat**—See W03AJ, Wytheville.
- Rustburg**—W60BM, Central Virginia Educational TV Corp., Box 3237, 23 Sesame St., Richmond, VA 23235 (WCVE-TV Ch. 23 Richmond)—1000-w, lat. 37° 17' 07", long. 79° 05' 25".
- Rustburg**—W78AG, Central Virginia Educational TV Corp., Box 3237, 23 Sesame St., Richmond, VA 23235 (WCVW Ch. 57 Richmond)—100-w, lat. 37° 17' 07", long. 79° 05' 25".
- South Boston**—See W71AH, Halifax.
- South Boston**—See W73AJ, Halifax.
- South Hill**—See W77AE, Chase City.
- South Hill**—See W79AT, Chase City.
- South Salem**—See W02AE, Garden City.
- South Salem**—See W04AG, Garden City.
- Staunton**—W67AF, Virginia Bcstg. Corp., Box 769, Charlottesville, VA 22902 (WVIR-TV Ch. 29 Charlottesville)—100-w, lat. 38° 09' 54", long. 79° 18' 51".
- Strasburg**—See W42AC, Front Royal.
- Stuart**—See W67AE, Patrick County.
- Sugar Loaf**—See W02AE, Garden City.
- Sugar Loaf**—See W04AG, Garden City.
- Sugar Loaf**—See W67AB, Garden City.
- Tangier**—W48AC, County of Accomac, Accomac, VA (WHRO-TV Ch. 15 Hampton-Norfolk)—10-w, lat. 37° 49' 36", long. 75° 59' 40".
- Tangier**—W54AC, County of Accomac, Accomac, VA (WAVY-TV Ch. 10 Portsmouth-Norfolk-Newport News)—10-w, lat. 37° 49' 36", long. 75° 59' 40".
- Tangier**—W56BB, County of Accomac, Accomac, VA (WTKR-TV Ch. 3 Norfolk)—10-w, lat. 37° 49' 36", long. 75° 59' 40".
- Tangier**—W65AQ, County of Accomac, Accomac, VA (WVEC-TV Ch. 13 Hampton-Norfolk)—10-w, lat. 37° 49' 36", long. 75° 59' 40".
- Valley Village of Wintergreen (central part)**—W62AP, Wintergreen, A Virginia Ltd. Partnership, 28 State St., Boston, MA (WTVR-TV Ch. 6 Richmond)—10-w, lat. 37° 54' 20", long. 78° 55' 54".
- Valley Village of Wintergreen (central part)**—W64AI, Wintergreen, A Virginia Ltd. Partnership, 28 State St., Boston, MA (WSET-TV Ch. 13 Lynchburg)—10-w, lat. 37° 54' 20", long. 78° 55' 54".
- Valley Village of Wintergreen (central part)**—W68BG, Wintergreen, A Virginia Ltd. Partnership, 28 State St., Boston, MA (WVIR-TV Ch. 29 Charlottesville)—10-w, lat. 37° 54' 20", long. 78° 55' 54".
- Valley Village of Wintergreen (northern & southern parts)**—W54AA, Wintergreen, A Virginia Ltd. Partnership, 28 State St., Boston, MA (WTVR-TV Ch. 6 Richmond)—10-w, lat. 37° 54' 44", long. 78° 51' 52".
- Valley Village of Wintergreen (northern & southern parts)**—W56AS, Wintergreen, A Virginia Ltd. Partnership, 28 State St., Boston, MA (WRIC-TV Ch. 8 Richmond-Petersburg)—10-w, lat. 37° 54' 44", long. 78° 51' 52".
- Valley Village of Wintergreen (northern & southern parts)**—W59AG, Wintergreen, A Virginia Ltd. Partnership, 28 State St., Boston, MA (WVIR-TV Ch. 29 Charlottesville)—10-w, lat. 37° 54' 44", long. 78° 51' 52".
- Winchester**—See W42AC, Front Royal.
- Winchester**—W48AZ, Channel 10 Television, Box 10, 123 E. Court St., Woodstock, VA 22664 (W10AZ Ch. 10 Woodstock)—100-w, lat. 39° 11' 24", long. 78° 09' 51".
- Woodstock**—W63AF, Board of Supervisors of Shenandoah County, Box 452, County Courthouse, West Court St., Woodstock, VA (WRC-TV Ch. 4 Washington, DC)—100-w, lat. 38° 57' 59", long. 78° 30' 33".
- Woodstock**—W65AB, Board of Supervisors of Shenandoah County, Box 452, County Courthouse, West Court St., Woodstock, VA (WUSA Ch. 9 Washington, DC)—100-w, lat. 38° 57' 59", long. 78° 30' 33".
- Woodstock**—W68AB, Board of Supervisors of Shenandoah County, Box 452, County Courthouse, West Court St., Woodstock, VA (WTTG Ch. 5 Washington, DC)—100-w, lat. 38° 57' 59", long. 78° 30' 33".
- Wytheville, Drocket, Rural Retreat, Fort Chiswell, Max Meadows, Jackson Ferry & Austinville**—W03AJ, Holston Valley Bcstg. Corp., Box WKPT, Kingsport, TN 37662 (WKPT-TV Ch. 19 Kingsport-Johnson City, TN-Bristol, VA)—1-w, lat. 36° 54' 30", long. 81° 04' 15".

WASHINGTON

Aberdeen—K23AS, Trinity Bcstg. Network Inc., 2442 Michelle Rd., Tustin, CA 92680 (KTBN-TV Ch. 40 Santa Ana-Los Angeles, CA via satellite)—100-w, lat. 46° 55' 55", long. 123° 44' 00".

Aberdeen—K25CG, Kelly Television Co., 4400 Steilacoom Blvd. SW, Tacoma, WA 98449 (KCPO Ch. 13 Tacoma-Seattle)—100-w, lat. 46° 55' 53", long. 123° 44' 02".

Aberdeen (Wishka Valley)—K08GS, Wishka Translators, Box 224R, Rte. 1, Aberdeen, WA (KOMO-TV Ch. 4 Seattle)—1-w, lat. 47° 09' 45", long. 123° 45' 45".

Aberdeen (Wishka Valley)—K10GX, Wishka Translators, Box 224R, Rte. 1, Aberdeen, WA (KING-TV Ch. 5 Seattle)—1-w, lat. 47° 09' 45", long. 123° 45' 45".

Aberdeen (Wishka Valley)—K12HN, Wishka Translators, Box 224R, Rte. 1, Aberdeen, WA (KOIN-TV Ch. 6 Portland, OR)—1-w, lat. 47° 09' 45", long. 123° 45' 45".

Allen Camp (15-mi. SE of Forks)—K13NY, Allen Logging Co., Box 736, Star Rte. 1, Forks, WA (CBUT Ch. 2 Vancouver, B.C.)—1-w, lat. 47° 45' 00", long. 124° 10' 42".

Allen Logging Camp—K10JQ, Allen Logging Co., Box 736, Star Rte. 1, Forks, WA (KATU Ch. 2 Portland, OR)—1-w, lat. 47° 45' 00", long. 124° 10' 42".

Ardenvoir—K08AX, E.A.O.-TV, Box 341, Entiat, WA (KXLY-TV Ch. 4 Spokane)—1-w, lat. 47° 44' 26", long. 120° 22' 05".

Ardenvoir—K10BB, E.A.O.-TV, Box 341, Entiat, WA (KHQ-TV Ch. 6 Spokane)—1-w, lat. 47° 44' 26", long. 120° 22' 05".

Ardenvoir—K12BF, E.A.O.-TV, Box 341, Entiat, WA (KREM-TV Ch. 2 Spokane)—1-w, lat. 47° 44' 26", long. 120° 22' 05".

Ashford, Elbe & Mineral—K02LE, Pierce County TV Reception Improvement Dist. 1, Box 28, Ashford, WA (KIRO-TV Ch. 7 Seattle)—10-w, lat. 46° 43' 29", long. 122° 04' 51".

Ashford, Elbe & Mineral—K09SB, Pierce County TV Reception Improvement District 1, Box 28, Ashford, WA (KING-TV Ch. 5 Seattle)—10-w, lat. 46° 43' 29", long. 122° 04' 51".

Ashford, Elbe & Mineral—K54AQ, Pierce County TV Reception Improvement District 1, Box 28, Ashford, WA (KOMO-TV Ch. 4 Seattle)—20-w, lat. 46° 43' 29", long. 122° 04' 51".

★ **Ashford, Elbe, Mineral & National**—K50AJ, Pierce County TV Reception Improvement District 1, Box 28, Ashford, WA (KSTW Ch. 11 Seattle-Tacoma)—20-w, lat. 46° 43' 29", long. 122° 04' 51".

★ **Ashford, Elbe, Mineral & National**—K56BN, Pierce County TV Reception Improvement District 1, Box 28, Ashford, WA (KIRO-TV Ch. 7 Seattle)—20-w, lat. 46° 43' 29", long. 122° 04' 51".

★ **Ashford, Elbe, Mineral & National**—K67CI, Pierce County TV Reception Improvement District 1, Box 28, Ashford, WA (KTPS Ch. 28 Tacoma)—100-w, lat. 46° 43' 29", long. 122° 04' 51".

Azwell—K07CV, Wells & Wade Fruit Co., Azwells, WA (KXLY-TV Ch. 4 Spokane)—1-w, lat. 47° 57' 26", long. 119° 58' 41".

Azwell—K11DC, Wells & Wade Fruit Co., Azwells, WA (KHQ-TV Ch. 6 Spokane)—1-w, lat. 47° 57' 26", long. 119° 58' 41".

Azwell—K13DA, Wells & Wade Fruit Co., Azwells, WA (KREM-TV Ch. 2 Spokane)—1-w, lat. 47° 57' 26", long. 119° 58' 41".

Baker Flats rural area—K57BA, Apple Valley TV Assn. Inc., Box 582, Wenatchee, WA (KXLY-TV Ch. 4 Spokane)—20-w, lat. 47° 29' 37", long. 120° 19' 14".

Baker Flats rural area—K59BF, Apple Valley TV Assn. Inc., Box 582, Wenatchee, WA (KHQ-TV Ch. 6 Spokane)—20-w, lat. 47° 29' 37", long. 120° 19' 14".

Baker Flats rural area—K61AY, Apple Valley TV Assn. Inc., Box 582, Wenatchee, WA (KREM-TV Ch. 2 Spokane)—20-w, lat. 47° 29' 37", long. 120° 19' 14".

Baring—K02IA, TV Improvement District 1 of King County, Box 66285, Seattle, WA (KIRO-TV Ch. 7 Seattle)—1-w, lat. 47° 48' 39", long. 121° 31' 27".

Baring—K10JJ, TV Improvement District 1 of King County, Box 66285, Seattle, WA (KOMO-TV Ch. 4 Seattle)—1-w, lat. 47° 48' 39", long. 121° 31' 27".

Baring—K12KA, TV Improvement District 1 of King County, Box 66285, Seattle, WA (KING-TV Ch. 5 Seattle)—1-w, lat. 47° 48' 39", long. 121° 31' 27".

★ **Beverly & Vantage**—K05JG, Sentinel Bluff TV Inc., Box 114, Beverly, WA (KTNW Ch. 31 Richland)—10-w, lat. 46° 49' 04", long. 119° 53' 09".

Beverly & Vantage—K07EC, Sentinel Bluff TV Inc., Box 114, Beverly, WA (KEPR-TV Ch. 19 Pasco-Kennewick-Richland)—10-w, lat. 46° 49' 04", long. 119° 53' 09".

Beverly & Vantage—K09EF, Sentinel Bluff TV Inc., Box 114, Beverly, WA (KVEW Ch. 42 Kennewick-Pasco-Richland)—10-w, lat. 46° 49' 04", long. 119° 53' 09".

Beverly & Vantage—K12EN, Sentinel Bluff TV Inc., Box 114, Beverly, WA (KNDU Ch. 25 Richland-Pasco-Kennewick)—10-w, lat. 46° 49' 04", long. 119° 53' 09".

Bingen—See K20CI, Hood River, OR.

Bingen—See K68AJ, Hood River, OR.

Translators—Washington

- Bingen**—See K74BE, Hood River, OR.
- Bremerton**—K54AO, KIRO Inc., Broadcast House, 2807 Third Ave., Seattle, WA 98111-7777 (KIRO-TV Ch. 7 Seattle)—100-w, lat. 47° 38' 27", long. 122° 43' 28".
- Brewster & Pateros**—K56BK, TV District No. 3 of Okanogan County, Box 60EL, Rte. 1, Pateros, WA (KSPS-TV Ch. 7 Spokane)—10-w, lat. 48° 01' 00", long. 119° 51' 51".
- Brewster, Mansfield & Pateros**—K08AP, TV District No. 3 of Okanogan County, Box 60EL, Rte. 1, Pateros, WA (KREM-TV Ch. 2 Spokane)—1-w, lat. 48° 01' 00", long. 119° 58' 51".
- Brewster, Mansfield & Pateros**—K10AP, TV District No. 3 of Okanogan County, Box 60EL, Rte. 1, Pateros, WA (KXLY-TV Ch. 4 Spokane)—1-w, lat. 48° 01' 00", long. 119° 58' 51".
- Brewster, Mansfield & Pateros**—K12AV, TV District No. 3 of Okanogan County, Box 60EL, Rte. 1, Pateros, WA (KHQ-TV Ch. 6 Spokane)—1-w, lat. 48° 01' 00", long. 119° 58' 51".
- Brewster-Pateros**—K53CX, TV Reception District No. 3 of Okanogan County, 114 Ives St., Pateros, WA 98846 (KAYU-TV Ch. 28 Spokane)—10-w, lat. 48° 01' 10", long. 119° 58' 35".
- Bridgeport**—K07BC, Chief Joseph Community Services Inc., Box 565, Bridgeport, WA (KXLY-TV Ch. 4 Spokane)—1-w, lat. 48° 02' 54", long. 119° 42' 39".
- Bridgeport**—K11AS, Chief Joseph Community Services Inc., Box 565, Bridgeport, WA (KHQ-TV Ch. 6 Spokane)—1-w, lat. 48° 02' 54", long. 119° 42' 39".
- Bridgeport**—K13DL, Chief Joseph Community Services Inc., Box 565, Bridgeport, WA (KREM-TV Ch. 2 Spokane)—1-w, lat. 48° 02' 54", long. 119° 42' 39".
- Bunker, Centralia & Chehalis**—K53AZ, KIRO Inc., Broadcast House, 2807 Third Ave., Seattle, WA 98111-7777 (KIRO-TV Ch. 7 Seattle)—100-w, lat. 46° 33' 39", long. 123° 03' 29".
- Cashmere**—K09ES, Upper Wenatchee Valley TV Assn. Inc., Box 253, Cashmere, WA (KREM-TV Ch. 2 Spokane)—1-w, lat. 47° 31' 53", long. 120° 29' 10".
- Cashmere**—K11EZ, Upper Wenatchee Valley TV Assn. Inc., Box 253, Cashmere, WA (KXLY-TV Ch. 4 Spokane)—1-w, lat. 47° 31' 53", long. 120° 29' 10".
- Cashmere**—K13ER, Upper Wenatchee Valley TV Assn. Inc., Box 253, Cashmere, WA (KHQ-TV Ch. 6 Spokane)—1-w, lat. 47° 31' 53", long. 120° 29' 10".
- Cashmere**—K40AE, Upper Wenatchee Valley TV Assn. Inc., Box 253, Cashmere, WA (KCTS-TV Ch. 9 Seattle)—100-w, lat. 47° 31' 31", long. 120° 31' 31".
- ★ **Cashmere rural area**—K49AL, Apple Valley ETV Assn., 50 N. Iowa Ave., East Wenatchee, WA, 100-w, lat. 47° 30' 55", long. 120° 26' 22".
- Cashmere, Monitor & surrounding area**—K51AE, Apple Valley TV Assn. Inc., Box 582, Wenatchee, WA (KXLY-TV Ch. 4 Spokane)—20-w, lat. 47° 30' 55", long. 120° 26' 22".
- Cashmere, Monitor & surrounding area**—K53AH, Apple Valley TV Assn. Inc., Box 582, Wenatchee, WA (KHQ-TV Ch. 6 Spokane)—20-w, lat. 47° 30' 55", long. 120° 26' 22".
- Cashmere, Monitor & surrounding area**—K55BN, Apple Valley TV Assn. Inc., Box 582, Wenatchee, WA (KREM-TV Ch. 2 Spokane)—20-w, lat. 47° 30' 55", long. 120° 26' 22".
- Centralia**—See K53AZ, Bunker.
- Centralia & Chehalis**—K83AP, Centralia School District No. 401, Box 630, Centralia, WA (KCTS-TV Ch. 9 Seattle)—20-w, lat. 46° 33' 23", long. 123° 03' 24".
- Chehalis**—See K53AZ, Bunker.
- Chehalis**—See K83AP, Centralia.
- Chelan**—K44CK, Bingham Communications Group, 32 N. Mission St., Wenatchee, WA 98801 (KAYU-TV Ch. 28 Spokane)—10-w, lat. 47° 48' 26", long. 120° 01' 59".
- Chelan Butte (farming community SSW)**—K03DI, E.A.O.-TV, Box 341, Entiat, WA (KXLY-TV Ch. 4 Spokane)—1-w, lat. 47° 47' 00", long. 120° 07' 18".
- Chelan Butte (farming community SSW)**—K05DW, E.A.O.-TV, Box 341, Entiat, WA (KREM-TV Ch. 2 Spokane)—1-w, lat. 47° 46' 42", long. 120° 08' 18".
- Chelan Butte (farming community SSW)**—K07JO, E.A.O.-TV, Box 341, Entiat, WA (KHQ-TV Ch. 6 Spokane)—1-w, lat. 47° 47' 00", long. 120° 07' 18".
- Chelan Station**—K11IB, TV District No. 3 of Okanogan County, Box 60EL, Rte. 1, Pateros, WA (KREM-TV Ch. 2 Spokane)—1-w, lat. 47° 52' 25", long. 119° 56' 25".
- Clarkston**—See K47BW, Lewiston, ID.
- Clarkston**—See K66CE, Lewiston, ID.
- Cle Elum vicinity**—K02EJ, Upper County TV Translator Corp., Rte. 4, Cle Elum, WA (KING-TV Ch. 5 Seattle)—10-w, lat. 47° 08' 48", long. 120° 54' 30".
- Cle Elum vicinity**—K10IB, Upper County TV Translator Corp., Rte. 4, Cle Elum, WA (KOMO-TV Ch. 4 Seattle)—1-w, lat. 47° 08' 48", long. 120° 54' 30".
- Cle Elum vicinity**—K12IR, Upper County TV Translator Corp., Rte. 4, Cle Elum, WA (KIRO-TV Ch. 7 Seattle)—1-w, lat. 47° 08' 48", long. 120° 54' 30".
- Colocum, Ellensburg, Stemilt & Wenatchee**—K65AU, Apple Valley TV Assn. Inc., Box 582, Wenatchee, WA (KHQ-TV Ch. 6 Spokane)—100-w, lat. 47° 16' 27", long. 120° 24' 18".
- Colocum, Stemilt & Wenatchee**—K67CD, Apple Valley TV Assn. Inc., Box 582, Wenatchee, WA (KAYU-TV Ch. 28 Spokane)—100-w, lat. 47° 16' 27", long. 120° 24' 18".
- Colocum, Stemilt & Wenatchee rural areas**—K69BF, Apple Valley TV Assn. Inc., Box 582, Wenatchee, WA (KAPP Ch. 35 Yakima)—100-w, lat. 47° 16' 27", long. 120° 24' 18".
- Colocum, Stemilt & Wenatchee rural areas**—K79BY, Apple Valley TV Assn. Inc., Box 582, Wenatchee, WA (KHQ-TV Ch. 6 Spokane)—100-w, lat. 47° 16' 27", long. 120° 24' 18".
- Colville**—K09UP, KAYU-TV Partners Ltd., 4600 S. Regal St., Spokane, WA 99223 (KAYU-TV Ch. 28 Spokane)—10-w, lat. 48° 33' 51", long. 117° 54' 01". Note: Licensed as LPTV.
- Copalis, Grayland, Ocean City, Ocean Shores, Ocosta, Pacific Beach & Westport**—K08DL, Trans-Tel Co., 108 E. 1st St., Aberdeen, WA (KOMO-TV Ch. 4 Seattle)—10-w, lat. 47° 03' 42", long. 124° 06' 50".
- Copalis, Grayland, Ocean City, Ocean Shores, Ocosta, Pacific Beach & Westport**—K10EK, Trans-Tel Co., 108 E. 1st St., Aberdeen, WA (KING-TV Ch. 5 Seattle)—1-w, lat. 47° 03' 42", long. 124° 06' 50".
- Copalis, Grayland, Ocean City, Ocean Shores, Ocosta, Pacific Beach & Westport**—K12DO, Trans-Tel Co., 108 E. 1st St., Aberdeen, WA (KIRO-TV Ch. 7 Seattle)—1-w, lat. 47° 03' 42", long. 124° 06' 50".
- Coulee City**—K08CU, Coulee City TV Assn. Inc., Coulee City, WA (KREM-TV Ch. 2 Spokane)—1-w, lat. 47° 39' 06", long. 119° 22' 45".
- Coulee City**—K10DF, Coulee City TV Assn. Inc., Coulee City, WA (KXLY-TV Ch. 4 Spokane)—1-w, lat. 47° 39' 06", long. 119° 22' 45".
- Coulee City**—K12CS, Coulee City TV Assn. Inc., Coulee City, WA (KHQ-TV Ch. 6 Spokane)—1-w, lat. 47° 39' 06", long. 119° 22' 45".
- Curlew & Malo**—K03EJ, Franson Peak TV Assn. Inc., Box 66, Rte. D, Curlew, WA (KSPS-TV Ch. 7 Spokane)—5-w, lat. 48° 51' 21", long. 118° 37' 51".
- Curlew & Malo**—K09MP, Franson Peak TV Assn. Inc., Box 66, Rte. D, Curlew, WA (KXLY-TV Ch. 4 Spokane)—10-w, lat. 48° 51' 21", long. 118° 37' 51".
- Curlew & Malo**—K11NB, Franson Peak TV Assn. Inc., Box 66, Rte. D, Curlew, WA (KREM-TV Ch. 2 Spokane)—5-w, lat. 48° 51' 21", long. 118° 37' 51".
- Curlew & Malo**—K13NV, Franson Peak TV Assn. Inc., Box 66, Rte. D, Curlew, WA (KHQ-TV Ch. 6 Spokane)—10-w, lat. 48° 51' 21", long. 118° 37' 51".
- Danville**—K08CR, Danville TV Assn., Danville, WA (KREM-TV Ch. 2 Spokane)—1-w, lat. 48° 59' 15", long. 118° 32' 17".
- Danville**—K10DC, Danville TV Assn., Danville, WA (KXLY-TV Ch. 4 Spokane)—1-w, lat. 48° 59' 15", long. 118° 32' 17".
- Danville**—K12CP, Danville TV Assn., Danville, WA (KHQ-TV Ch. 6 Spokane)—1-w, lat. 48° 59' 15", long. 118° 32' 17".
- Deming**—K03FC, TV District 1, Box 121, Deming, WA (KIRO-TV Ch. 7 Seattle)—10-w, lat. 48° 50' 54", long. 122° 15' 57".
- Deming**—K13PS, TV District 1, Box 121, Deming, WA (KING-TV Ch. 5 Seattle)—10-w, lat. 48° 50' 54", long. 122° 15' 57".
- Deming**—K36BO, TV District 1, Box 121, Deming, WA (KOMO-TV Ch. 4 Seattle)—10-w, lat. 48° 50' 54", long. 122° 15' 57".
- Douglas & vicinity**—K09EO, Douglas TV Assn. Inc., Waterville, WA (KREM-TV Ch. 2 Spokane)—1-w, lat. 47° 28' 55", long. 120° 01' 05".
- Douglas & vicinity**—K11FC, Douglas TV Assn. Inc., Waterville, WA (KXLY-TV Ch. 4 Spokane)—1-w, lat. 47° 28' 55", long. 120° 01' 05".
- Douglas & vicinity**—K13CH, Douglas TV Assn. Inc., Waterville, WA (KHQ-TV Ch. 6 Spokane)—1-w, lat. 47° 28' 55", long. 120° 01' 05".
- Dryden**—K08JP, Upper Wenatchee Valley TV Assn. Inc., Box 253, Cashmere, WA (KREM-TV Ch. 2 Spokane)—1-w, lat. 47° 36' 00", long. 120° 30' 29".
- Dryden**—K10LG, Upper Wenatchee Valley TV Assn. Inc., Box 253, Cashmere, WA (KXLY-TV Ch. 4 Spokane)—1-w, lat. 47° 36' 00", long. 120° 30' 29".
- Dryden**—K12LV, Upper Wenatchee Valley TV Assn. Inc., Box 253, Cashmere, WA (KHQ-TV Ch. 6 Spokane)—1-w, lat. 47° 36' 00", long. 120° 30' 29".
- Dryden**—K57AY, Upper Wenatchee Valley TV Assn. Inc., Box 253, Cashmere, WA (KCTS-TV Ch. 9 Seattle)—100-w, lat. 47° 36' 00", long. 120° 30' 29".
- East Valley area, Minnehaha Park area & Spokane**—K09FZ, Spokane TV Inc., W. 500 Boone Ave., Spokane, WA 99201 (KXLY-TV Ch. 4 Spokane)—10-w, lat. 47° 41' 41", long. 117° 20' 00".
- East Valley, Pasadena Park & Spokane**—K11NU, Spokane TV Inc., W. 500 Boone Ave., Spokane, WA 99201 (KXLY-TV Ch. 4 Spokane)—1-w, lat. 47° 41' 23", long. 117° 14' 50".
- ★ **East Wenatchee**—K27AC, Apple Valley ETV Assn., 50 N. Iowa Ave., East Wenatchee, WA, 100-w, lat. 47° 19' 11", long. 120° 14' 23".
- East Wenatchee & East Wenatchee Bench**—K71BA, Apple Valley TV Assn. Inc., Box 582, Wenatchee, WA (KREM-TV Ch. 2 Spokane)—100-w, lat. 47° 19' 11", long. 120° 14' 23".
- East Wenatchee & East Wenatchee Bench**—K73BA, Apple Valley TV Assn. Inc., Box 582, Wenatchee, WA (KXLY-TV Ch. 4 Spokane)—100-w, lat. 47° 19' 11", long. 120° 14' 23".
- East Wenatchee & East Wenatchee Bench**—K75BB, Apple Valley TV Assn. Inc., Box 582, Wenatchee, WA (KHQ-TV Ch. 6 Spokane)—100-w, lat. 47° 19' 11", long. 120° 14' 23".
- East Wenatchee & Wenatchee**—K45AC, King Bcstg. Co., 4103 S. Regal St., Spokane, WA 99203 (KREM-TV Ch.

2 Spokane)—100-w, lat. 47° 16' 28", long. 120° 25' 30".

East Wenatchee Bench—See K71BA, East Wenatchee.

East Wenatchee Bench—See K73BA, East Wenatchee.

East Wenatchee Bench—See K75BB, East Wenatchee.

East Wenatchee, Lake Wenatchee & Wenatchee area—K18AD, Apple Valley ETV Assn., 50 N. Iowa Ave., East Wenatchee, WA (KYVE-TV Ch. 47 Yakima)—100-w, lat. 47° 16' 27", long. 120° 24' 18".

Elbe—See K02LE, Ashford.

Elbe—See K09SB, Ashford.

Elbe—See K50AJ, Ashford.

Elbe—See K54AQ, Ashford.

Elbe—See K56BN, Ashford.

Elbe—See K58BM, Ashford.

Elbe—See K67CI, Ashford.

Electric City & Grand Coulee—K08BY, Grand Coulee TV Inc., Box 163, Grand Coulee, WA (KREM-TV Ch. 2 Spokane)—1-w, lat. 47° 56' 50", long. 118° 57' 18".

Electric City & Grand Coulee—K10FV, Grand Coulee TV Inc., Box 163, Grand Coulee, WA (KXLY-TV Ch. 4 Spokane)—1-w, lat. 47° 57' 18", long. 118° 57' 18".

Electric City & Grand Coulee—K12BZ, Grand Coulee TV Inc., Box 163, Grand Coulee, WA (KHQ-TV Ch. 6 Spokane)—1-w, lat. 47° 56' 50", long. 118° 57' 18".

Ellensburg—K41CK, Kittitas County TV Reception Improvement, District 1, Box 606, Ellensburg, WA (KCPQ Ch. 13 Tacoma-Seattle)—100-w, lat. 46° 53' 24", long. 120° 26' 38".

Ellensburg—See K65AU, Colockum.

Ellensburg & Kittitas Valley area—K31AK, Kittitas County TV Reception Improvement, District 1, Box 606, Ellensburg, WA (KNDD Ch. 23 Yakima)—100-w, lat. 46° 53' 24", long. 120° 26' 38".

Ellensburg & Kittitas Valley area—K51BD, Kittitas County TV Reception Improvement, District 1, Box 606, Ellensburg, WA (KIMA-TV Ch. 29 Yakima)—100-w, lat. 46° 53' 24", long. 120° 26' 38".

Ellensburg & Kittitas Valley area—K63BZ, Kittitas County TV Reception Improvement, District 1, Box 606, Ellensburg, WA (KAPP Ch. 35 Yakima)—100-w, lat. 46° 53' 24", long. 120° 26' 38".

Ellensburg & Kittitas Valley area—K69BE, Kittitas County TV Reception Improvement, District 1, Box 606, Ellensburg, WA (KYVE-TV Ch. 47 Yakima)—100-w, lat. 46° 53' 24", long. 120° 36' 28".

Ellisford—See K08CX, Tonasket.

Ellisford—See K10DL, Tonasket.

Ellisford—See K12CX, Tonasket.

Ellisford—See K35BJ, Tonasket.

Ellisford, Oroville, Pine Creek & Tunk Valley—K69AY, TV Reception Improvement District 1, Okanogan County, Omak, WA (KSPS-TV Ch. 7 Spokane)—100-w, lat. 48° 27' 15", long. 119° 18' 30".

Elma & Montesano—K72BM, Olympia School District 11, 319 E. 4th St., Olympia, WA (KCPQ Ch. 13 Tacoma-Seattle)—100-w, lat. 46° 58' 22", long. 123° 08' 17".

Entiat & Orondo—K08BA, E.A.O.-TV, Box 341, Entiat, WA (KXLY-TV Ch. 4 Spokane)—1-w, lat. 47° 40' 00", long. 120° 10' 12".

Entiat & Orondo—K10BA, E.A.O.-TV, Box 341, Entiat, WA (KHQ-TV Ch. 6 Spokane)—1-w, lat. 47° 40' 00", long. 120° 10' 12".

Entiat & Orondo—K12BE, E.A.O.-TV, Box 341, Entiat, WA (KREM-TV Ch. 2 Spokane)—1-w, lat. 47° 40' 00", long. 120° 10' 12".

Entiat & Orondo (farming community ENE)—K09BJ, E.A.O.-TV, Box 341, Entiat, WA (KREM-TV Ch. 2 Spokane)—1-w, lat. 47° 38' 10", long. 120° 16' 00".

Entiat & Orondo (farming community ENE)—K11BI, E.A.O.-TV, Box 341, Entiat, WA (KXLY-TV Ch. 4 Spokane)—1-w, lat. 47° 38' 10", long. 120° 16' 00".

Entiat & Orondo (farming community ENE)—K13BI, E.A.O.-TV, Box 341, Entiat, WA (KHQ-TV Ch. 6 Spokane)—1-w, lat. 47° 38' 10", long. 120° 16' 00".

Ephrata, Grant County Airport, Moses Lake & Soap Lake—K08CN, Peoples TV Assn. Inc., Box 315, Soap Lake, WA (KREM-TV Ch. 2 Spokane)—10-w, lat. 47° 24' 15", long. 119° 33' 01".

Ephrata, Grant County Airport, Moses Lake & Soap Lake—K11EY, Peoples TV Assn. Inc., Box 315, Soap Lake, WA (KXLY-TV Ch. 4 Spokane)—1-w, lat. 47° 24' 15", long. 119° 33' 01".

Ephrata, Grant County Airport, Moses Lake & Soap Lake—K13EP, Peoples TV Assn. Inc., Box 315, Soap Lake, WA (KHQ-TV Ch. 6 Spokane)—10-w, lat. 47° 24' 15", long. 119° 33' 01".

Ephrata, Soap Lake & Wilson Creek—K6QAE, Peoples TV Assn. Inc., Box 315, Soap Lake, WA (KSPS-TV Ch. 7 Spokane)—10-w, lat. 47° 18' 56", long. 119° 35' 08".

★ **Everett**—K27CI, USTV Washington Inc., 954 Dexter Ave. N., Seattle, WA 98109 (KTZZ-TV Ch. 22 Seattle)—1000-w, lat. 47° 58' 43", long. 122° 07' 31".

★ **Everett**—K58BW, Bonneville Holding Co., KIRO Inc., 2807 Third Ave., Seattle, WA 98121 (KIRO-TV Ch. 7 Seattle)—100-w, lat. 48° 01' 58", long. 122° 08' 08".

Ferry—K09EC, Kettle River Services Assn., Star Rte., Wauconda, WA (KXLY-TV Ch. 4 Spokane)—1-w, lat. 48° 59' 44", long. 118° 45' 50".

Ferry—K11EI, Kettle River Services Assn., Star Rte., Wauconda, WA (KREM-TV Ch. 2 Spokane)—1-w, lat. 48° 59' 44", long. 118° 45' 50".

Ferry—K13DY, Kettle River Services Assn., Star Rte., Wauconda, WA (KHQ-TV Ch. 6 Spokane)—1-w, lat. 48° 59' 44", long. 118° 45' 50".

Glenoma—K02FE, Rainey Valley TV Service Inc., Glenoma, WA (KOMO-TV Ch. 4 Seattle)—1-w, lat. 46° 29' 52", long. 122° 08' 30".

Glenoma—K10GK, Rainey Valley TV Service Inc., Glenoma, WA (KING-TV Ch. 5 Seattle)—1-w, lat. 46° 29' 52", long. 122° 08' 30".

Glenoma—K13JE, Rainey Valley TV Service Inc., Glenoma, WA (KIRO-TV Ch. 7 Seattle)—1-w, lat. 46° 29' 52", long. 122° 08' 30".

Glenoma, Mossyrock & Onalaska—K72CT, Eastern Lewis County ETV Assn., Box 453, Mossyrock, WA 98564 (KCTS-TV Ch. 9 Seattle)—100-w, lat. 46° 34' 10", long. 122° 21' 10".

Glenwood—K07OT, Glenwood TV Assn., Box 66285, Seattle, WA (KATU Ch. 2 Portland, OR)—1-w, lat. 45° 58' 44", long. 121° 15' 08".

Glenwood—K09NU, Glenwood TV Assn., Box 66285, Seattle, WA (KPTV Ch. 12 Portland, OR)—1-w, lat. 45° 58' 44", long. 121° 15' 08".

Glenwood—K11KV, Glenwood TV Assn., Box 66285, Seattle, WA (KGW-TV Ch. 8 Portland, OR)—10-w, lat. 45° 58' 44", long. 121° 15' 08".

Glenwood—K13DQ, Glenwood TV Assn., Box 66285, Seattle, WA (KOIN-TV Ch. 6 Portland, OR)—10-w, lat. 45° 58' 44", long. 121° 15' 08".

Goldendale—See K61BX, The Dalles, OR.

Goldendale—See K61BY, Dufur, OR.

Goldendale—See K69AH, The Dalles, OR.

Goldendale—See K80BA, The Dalles, OR.

Goldendale—See W59AV, The Dalles, OR.

Grand Coulee—See K08BY, Electric City.

Grand Coulee—See K10FV, Electric City.

Grand Coulee—See K12BZ, Electric City.

Grant County Airport—See K08CN, Ephrata.

Grant County Airport—See K11EY, Ephrata.

Grant County Airport—See K13EP, Ephrata.

Grayland—See K08DL, Copalis.

Grayland—See K10EK, Copalis.

Grayland—See K12DO, Copalis.

Grays River—See K59BX, Astoria, OR.

Grays River & Lebam—K63AW, Rural TV Cooperative Assn., Box 220, Roseburg, WA (KIRO-TV Ch. 7 Seattle)—100-w, lat. 46° 27' 44", long. 123° 32' 56".

Grays River & Lebam—K65BU, Tacoma School District No. 10, Box 1357, Tacoma, WA 98402 (KTPS Ch. 28 Tacoma)—100-w, lat. 46° 27' 44", long. 123° 32' 56".

★ **Grays River & Lebam**—K67BJ, Rural TV Cooperative Assn., Box 220, Roseburg, WA (KATU Ch. 2 Portland, OR)—100-w, lat. 46° 27' 44", long. 123° 32' 56".

Grays River & Lebam—K69BR, Rural TV Cooperative Assn., Box 220, Roseburg, WA (KING-TV Ch. 5 Seattle)—100-w, lat. 46° 27' 44", long. 123° 32' 56".

Hoquiam—K36BF, United States Television Seattle, 954 Dexter Ave. N., Seattle, WA 98109 (KTZZ-TV Ch. 22 Seattle)—1-w, lat. 46° 55' 55", long. 123° 44' 00". Note: Authorized as LPTV.

Issaquah & Mirromont—K03FA, TV Reception District 2, King County, 25230 SE Mirromont, Issaquah, WA (KCTS-TV Ch. 9 Seattle)—10-w, lat. 47° 27' 56", long. 121° 59' 14".

Issaquah & Mirromont—K10LA, TV Reception District 2, King County, 25230 SE Mirromont, Issaquah, WA (KIRO-TV Ch. 7 Seattle)—10-w, lat. 47° 27' 49", long. 121° 58' 24".

Jackass Butte area & Wakefield—K08CW, TV Reception District 1, Okanogan County, Box 109, Rte. 1, Okanogan, WA (KHQ-TV Ch. 6 Spokane)—1-w, lat. 48° 19' 36", long. 119° 42' 06".

Jackass Butte area & Wakefield—K10DK, TV Reception District 1, Okanogan County, Box 109, Rte. 1, Okanogan, WA (KXLY-TV Ch. 4 Spokane)—1-w, lat. 48° 19' 36", long. 119° 42' 06".

Jackass Butte area & Wakefield—K12CW, TV Reception District 1, Okanogan County, Box 109, Rte. 1, Okanogan, WA (KREM-TV Ch. 2 Spokane)—1-w, lat. 48° 19' 36", long. 119° 42' 06".

★ **Joyce**—K49CV, Crescent TV Reception Improvement District, Box 78, Joyce, WA 98343 (KING-TV Ch. 5 Seattle)—10-w, lat. 48° 09' 03", long. 123° 40' 16".

Joyce—K53CN, Crescent TV Reception Improvement District, Box 78, Joyce, WA 98343 (KIRO-TV Ch. 7 Seattle)—100-w, lat. 48° 09' 03", long. 123° 04' 16".

Keller & San Poil Valley—K11QB, Colville Confederated Tribes, Box 150, Nespelem, WA (KXLY-TV Ch. 4 Spokane)—1-w, lat. 48° 08' 43", long. 118° 43' 51".

Kennewick—See K66BW, Richland.

Kettle Falls, Marcus-Evans & Rice—K08HY, Bisbee Mountain Translator Assn., Box 66285, Seattle, WA (KREM-TV Ch. 2 Spokane)—5-w, lat. 48° 37' 55", long. 118° 09' 13".

Kettle Falls, Marcus-Evans & Rice—K10GJ, Bisbee Mountain Translator Assn., Box 66285, Seattle, WA (KXLY-TV Ch. 4 Spokane)—1-w, lat. 48° 37' 55", long. 118° 09' 13".

Kettle Falls, Marcus-Evans & Rice—K13IQ, Bisbee Mountain Translator Assn., Box 66285, Seattle, WA (KHQ-TV Ch. 6 Spokane)—1-w, lat. 48° 37' 55", long. 118° 09' 13".

Kittitas Valley—See K31AK, Ellensburg.

Kittitas Valley—See K51BD, Ellensburg.

Kittitas Valley—See K63BZ, Ellensburg.

Translators—Washington

Kititas Valley—See K69BE, Ellensburg.

La Push—K09KZ, La Push TV Assn., Box 66285, Seattle, WA (KOMO-TV Ch. 4 Seattle)—1-w, lat. 47° 54' 17", long. 124° 38' 28".

Lake Chelan (South Shore resort area)—K08FQ, South Shore TV, Rte. 1, Chelan, WA (KREM-TV Ch. 2 Spokane)—1-w, lat. 47° 51' 12", long. 120° 09' 59".

Lake Chelan (South Shore resort area)—K10FO, South Shore TV, Rte. 1, Chelan, WA (KXLY-TV Ch. 4 Spokane)—1-w, lat. 47° 51' 12", long. 120° 09' 59".

Lake Chelan (South Shore resort area)—K12FT, South Shore TV, Rte. 1, Chelan, WA (KHQ-TV Ch. 6 Spokane)—1-w, lat. 47° 51' 12", long. 120° 09' 59".

Lake Washington—K02CU, Gaylord Broadcasting Co., Box 11411, Tacoma, WA 98411 (KSTW Ch. 11 Seattle-Tacoma)—1-w, lat. 47° 39' 50", long. 122° 16' 20".

Lake Wenatchee—K13SQ, Lake Wenatchee TV Inc., Star Rte., Leavenworth, WA (KYVE-TV Ch. 47 Yakima)—1-w, lat. 47° 46' 45", long. 120° 41' 30".

Lake Wenatchee—See K18AD, East Wenatchee.

Lake Wenatchee & Plain area—K08FC, Lake Wenatchee TV Inc., Star Rte., Leavenworth, WA (KXLY-TV Ch. 4 Spokane)—1-w, lat. 47° 46' 45", long. 120° 41' 30".

Lake Wenatchee & Plain area—K10KE, Lake Wenatchee TV Inc., Star Rte., Leavenworth, WA (KAPP Ch. 35 Yakima)—1-w, lat. 47° 46' 45", long. 120° 41' 38".

Lake Wenatchee & Plain area—K12MB, Lake Wenatchee TV Inc., Star Rte., Leavenworth, WA (KREM-TV Ch. 2 Spokane)—1-w, lat. 47° 46' 45", long. 120° 41' 38".

Laurier—K08GG, Laurier TV Club, Laurier, WA (KREM-TV Ch. 2 Spokane)—10-w, lat. 48° 58' 40", long. 118° 14' 10".

Laurier—K10GH, Laurier TV Club, Laurier, WA (KXLY-TV Ch. 4 Spokane)—10-w, lat. 48° 58' 40", long. 118° 14' 10".

Laurier—K12GM, Laurier TV Club, Laurier, WA (KHQ-TV Ch. 6 Spokane)—10-w, lat. 48° 58' 40", long. 118° 14' 10".

Leavenworth, Peshastin & vicinity—K03DU, Leavenworth Non-Profit TV Assn. Inc., Box 119, R-1, Leavenworth, WA (KHQ-TV Ch. 6 Spokane)—1-w, lat. 47° 37' 14", long. 120° 41' 03".

Leavenworth, Peshastin & vicinity—K05FF, Leavenworth Non-Profit TV Assn. Inc., Box 119, R-1, Leavenworth, WA (KXLY-TV Ch. 4 Spokane)—1-w, lat. 47° 37' 14", long. 120° 41' 03".

Leavenworth, Peshastin & vicinity—K07LA, Leavenworth Non-Profit TV Assn. Inc., Box 119, R-1, Leavenworth, WA (KREM-TV Ch. 2 Spokane)—1-w, lat. 47° 37' 14", long. 120° 41' 03".

Lebam—See K59BX, Astoria, OR.

Lebam—See K63AW, Grays River.

Lebam—See K65BU, Grays River.

Lebam—See K67BJ, Grays River.

Lebam—See K69BR, Grays River.

Long Lake & Suncrest—K11NT, Spokane TV Inc., W. 500 Boone Ave., Spokane, WA 99201 (KXLY-TV Ch. 4 Spokane)—1-w, lat. 47° 47' 30", long. 117° 31' 49".

Longview—K700T, Vancouver School District 37, 605 N. Devine Rd., Vancouver, WA (KCPO Ch. 13 Tacoma-Seattle)—100-w, lat. 46° 29' 21", long. 123° 12' 46".

Malaga & Rock Island rural areas—K09CL, Apple Valley ETV Assn., 50 N. Iowa Ave., East Wenatchee, WA (KREM-TV Ch. 2 Spokane)—1-w, lat. 47° 22' 00", long. 120° 16' 35".

Malaga & Rock Island rural areas—K11CS, Apple Valley TV Assn. Inc., Box 582, Wenatchee, WA (KXLY-TV Ch. 4 Spokane)—1-w, lat. 47° 22' 00", long. 120° 16' 35".

Malaga & Rock Island rural areas—K13CQ, Apple Valley TV Assn. Inc., Box 582, Wenatchee, WA (KHQ-TV Ch. 6 Spokane)—1-w, lat. 47° 22' 00", long. 120° 16' 35".

Malaga, South Wenatchee & Sunny-slope area—K08CG, Apple Valley ETV Assn., 50 N. Iowa Ave., East Wenatchee, WA (KREM-TV Ch. 2 Spokane)—10-w, lat. 47° 27' 50", long. 120° 12' 50".

Malaga, South Wenatchee & Sunny-slope area—K10CM, Apple Valley ETV Assn., 50 N. Iowa Ave., East Wenatchee, WA (KXLY-TV Ch. 4 Spokane)—10-w, lat. 47° 27' 50", long. 120° 12' 50".

Malaga, South Wenatchee & Sunny-slope area—K12CF, Apple Valley TV Assn. Inc., Box 582, Wenatchee, WA (KHQ-TV Ch. 6 Spokane)—10-w, lat. 47° 27' 50", long. 120° 12' 50".

Malco—See K03EJ, Curlew.

Malco—See K09MP, Curlew.

Malco—See K11NB, Curlew.

Malco—See K13NV, Curlew.

Malott & vicinity—K67CH, TV Reception District 1, Okanogan County, Box 109, Rte. 1, Okanogan, WA (KSPS-TV Ch. 7 Spokane)—100-w, lat. 48° 19' 36", long. 119° 42' 06".

Mansfield—See K08AP, Brewster.

Mansfield—See K10AP, Brewster.

Mansfield—See K12AV, Brewster.

Manson—K58AU, Manson Community TV Co. Inc., Star Rte., Chelan, WA (KXLY-TV Ch. 4 Spokane)—100-w, lat. 47° 56' 35", long. 120° 14' 48".

Manson—K63BJ, Manson Community TV Co. Inc., Star Rte., Chelan, WA (KREM-TV Ch. 2 Spokane)—100-w, lat. 47° 56' 35", long. 120° 14' 48".

Manson—K66BG, Manson Community TV Co. Inc., Star Rte., Chelan, WA (KHQ-TV Ch. 6 Spokane)—100-w, lat. 47° 56' 35", long. 120° 14' 48".

Manson—K69BX, Manson Community TV Co. Inc., Star Rte., Chelan, WA (KSPS-TV Ch. 7 Spokane)—100-w, lat. 47° 56' 35", long. 120° 14' 48".

Marcus-Evans—See K08HY, Kettle Falls.

Marcus-Evans—See K10GJ, Kettle Falls.

Marcus-Evans—See K13IQ, Kettle Falls.

Mazama—K02FZ, Upper Methow Valley TV Assn. Inc., Box 56, Winthrop, WA (KREM-TV Ch. 2 Spokane)—1-w, lat. 48° 34' 00", long. 120° 18' 00".

Mazama—K04FT, Upper Methow Valley TV Assn. Inc., Box 56, Winthrop, WA (KXLY-TV Ch. 4 Spokane)—1-w, lat. 48° 34' 00", long. 120° 18' 00".

Mazama—K05EK, Upper Methow Valley TV Assn. Inc., Box 56, Winthrop, WA (KHQ-TV Ch. 6 Spokane)—1-w, lat. 48° 34' 00", long. 120° 18' 00".

Merritt, Winton & vicinity—K03EC, W-M TV Assn., Box 149, Star Rte., Leavenworth, WA (KHQ-TV Ch. 6 Spokane)—1-w, lat. 47° 47' 00", long. 120° 48' 00".

Merritt, Winton & vicinity—K05FN, W-M TV Assn., Box 149, Star Rte., Leavenworth, WA (KXLY-TV Ch. 4 Spokane)—1-w, lat. 47° 47' 00", long. 120° 48' 00".

Methow—K09BI, Upper Methow Valley TV Assn. Inc., Box 56, Winthrop, WA (KREM-TV Ch. 2 Spokane)—1-w, lat. 48° 01' 20", long. 119° 58' 30".

Methow—K11BM, Upper Methow Valley TV Assn. Inc., Box 56, Winthrop, WA (KXLY-TV Ch. 4 Spokane)—1-w, lat. 48° 01' 20", long. 119° 58' 30".

Methow—K13BN, Upper Methow Valley TV Assn. Inc., Box 56, Winthrop, WA (KHQ-TV Ch. 6 Spokane)—1-w, lat. 48° 01' 20", long. 119° 58' 30".

Mineral—See K02LE, Ashford.

Mineral—See K09SB, Ashford.

Mineral—See K50AJ, Ashford.

Mineral—See K54AO, Ashford.

Mineral—See K56BN, Ashford.

Mineral—See K58BM, Ashford.

Mineral—See K67CI, Ashford.

Minnehaha Park—See K09FZ, East Valley.

Mirrorfont—See K03FA, Issaquah.

Mirrorfont—See K10LA, Issaquah.

Molson—K05HK, Oroville TV Assn. Inc., 1522 Golden St., Oroville, WA (KSPS-TV Ch. 7 Spokane)—1-w, lat. 48° 56' 25", long. 119° 11' 30".

Molson—K09BM, Oroville TV Assn. Inc., 1522 Golden St., Oroville, WA (KREM-TV Ch. 2 Spokane)—1-w, lat. 48° 56' 25", long. 119° 11' 30".

Molson—K11BT, Oroville TV Assn. Inc., 1522 Golden St., Oroville, WA (KHQ-TV Ch. 6 Spokane)—1-w, lat. 48° 56' 25", long. 119° 11' 30".

Molson—K13RU, Oroville TV Assn. Inc., 1522 Golden St., Oroville, WA (KXLY-TV Ch. 4 Spokane)—1-w, lat. 48° 56' 25", long. 119° 11' 30".

Monitor—See K51AE, Cashmere.

Monitor—See K53AH, Cashmere.

Monitor—See K55BN, Cashmere.

Montesano—See K72BM, Elma.

Moses Lake—See K08CN, Ephrata.

Moses Lake—See K11EY, Ephrata.

Moses Lake—See K13EP, Ephrata.

Moses Lake—K64CZ, Peoples TV Assn. Inc., Box 315, Soap Lake, WA (KAYU-TV Ch. 28 Spokane)—lat. 46° 48' 23", long. 119° 33' 25". Note: Licensed as LPTV.

Moses Lake, Othello, Royal City & Warden—K52AF, Peoples TV Assn. Inc., Box 315, Soap Lake, WA (KSPS-TV Ch. 7 Spokane)—100-w, lat. 46° 48' 23", long. 119° 33' 25".

Moses Lake, Othello, Royal City & Warden—K55DJ, Peoples TV Assn. Inc., Box 315, Soap Lake, WA (KREM-TV Ch. 2 Spokane)—100-w, lat. 46° 48' 23", long. 119° 33' 25".

Moses Lake, Othello, Royal City & Warden—K58BL, Peoples TV Assn. Inc., Box 315, Soap Lake, WA (KXLY-TV Ch. 4 Spokane)—100-w, lat. 46° 48' 23", long. 119° 33' 25".

Moses Lake, Othello, Royal City & Warden—K68BV, Peoples TV Assn. Inc., Box 315, Soap Lake, WA (KHQ-TV Ch. 6 Spokane)—100-w, lat. 46° 48' 23", long. 119° 33' 25".

Mossyrock—See K72CT, Glenoma.

National—See K50AJ, Ashford.

National—See K56BN, Ashford.

National—See K67CI, Ashford.

Neah Bay—K55AO, Makah Indian Tribe, Box 277, Neah Bay, WA (KOMO-TV Ch. 4 Seattle)—100-w, lat. 48° 22' 04", long. 124° 39' 41".

Neah Bay—K57AI, Makah Indian Tribe, Box 277, Neah Bay, WA (KING-TV Ch. 5 Seattle)—100-w, lat. 48° 22' 04", long. 124° 39' 41".

Neah Bay—K59AN, Makah Indian Tribe, Box 277, Neah Bay, WA (KIRO-TV Ch. 7 Seattle)—100-w, lat. 48° 22' 04", long. 124° 39' 41".

★ **Neah Bay**—K61BI, Makah Indian Tribe, Box 277, Neah Bay, WA (KCTS-TV Ch. 9 Seattle)—100-w, lat. 48° 22' 04", long. 124° 39' 41".

Nile Valley—K06BD, Nile Valley TV Assn., Box 43, Nile Star Rte., Naches, WA (KNDO Ch. 23 Yakima)—10-w, lat. 46° 48' 30", long. 120° 54' 04".

Nile Valley—K07CD, Nile Valley TV Assn., Box 43, Nile Star Rte., Naches, WA (KIMA-TV Ch. 29 Yakima)—10-w, lat. 46° 48' 30", long. 120° 54' 04".

North Bend—K25CH, United States Television Seattle, 954 Dexter Ave. N,

- Seattle, WA 98109 (KTZZ-TV Ch. 22 Seattle)—1000-w, lat. 47° 28' 10", long. 121° 49' 15".
- North Spokane**—K11G0, Spokane TV Inc., W. 500 Boone Ave., Spokane, WA 99201 (KXLY-TV Ch. 4 Spokane)—10-w, lat. 47° 43' 20", long. 117° 26' 49".
- Northwest Pacific Heights (Spokane)**—K09NN, Spokane TV Inc., W. 500 Boone Ave., Spokane, WA 99201 (KXLY-TV Ch. 4 Spokane)—10-w, lat. 47° 43' 44", long. 117° 26' 12".
- Oakville**—K10GW, Town of Oakville, Box 52, Oakville, WA (KIRO-TV Ch. 7 Seattle)—1-w, lat. 46° 48' 14", long. 123° 11' 40".
- Ocean City**—See K080L, Copalis.
- Ocean City**—See K10EK, Copalis.
- Ocean City**—See K1200, Copalis.
- Ocean Shores**—See K080L, Copalis.
- Ocean Shores**—See K10EK, Copalis.
- Ocean Shores**—See K1200, Copalis.
- Ocean Shores**—See K1200, Copalis.
- Ocosta**—See K080L, Copalis.
- Ocosta**—See K10EK, Copalis.
- Ocosta**—See K1200, Copalis.
- Odessa**—K09AR, Odessa TV Club, 408 E. Third, Odessa, WA (KXLY-TV Ch. 4 Spokane)—1-w, lat. 47° 20' 45", long. 118° 41' 38".
- Odessa**—K11AR, Odessa TV Club, 408 E. Third, Odessa, WA (KHQ-TV Ch. 6 Spokane)—1-w, lat. 47° 20' 45", long. 118° 41' 38".
- Odessa**—K13IJ, Odessa TV Club, 408 E. Third, Odessa, WA (KREM-TV Ch. 2 Spokane)—1-w, lat. 47° 20' 45", long. 118° 41' 38".
- Odessa**—K64AB, Odessa TV Club, 408 E. Third, Odessa, WA (KSPS-TV Ch. 7 Spokane)—100-w, lat. 47° 20' 45", long. 118° 41' 38".
- Okanogan**—See K19AU, Omak.
- Okanogan & Omak**—K13NK, TV Reception Improvement District 1, Okanogan County, Omak, WA (KSPS-TV Ch. 7 Spokane)—1-w, lat. 48° 27' 15", long. 119° 18' 30".
- Okanogan, Omak, Pine Creek area & Tunk Valley**—K07DG, TV Reception Improvement District 1, Okanogan County, Omak, WA (KREM-TV Ch. 2 Spokane)—1-w, lat. 48° 27' 15", long. 119° 18' 30".
- Okanogan, Omak, Pine Creek area & Tunk Valley**—K09OG, TV Reception Improvement District 1, Okanogan County, Omak, WA (KXLY-TV Ch. 4 Spokane)—1-w, lat. 48° 27' 15", long. 119° 18' 30".
- Okanogan, Omak, Pine Creek area & Tunk Valley**—K110M, TV Reception Improvement District 1, Okanogan County, Omak, WA (KHQ-TV Ch. 6 Spokane)—1-w, lat. 48° 27' 15", long. 119° 18' 30".
- Okanogan, Omak, Pine Creek area & Tunk Valley**—K31AH, Okanogan Television, (KAYU-TV Ch. 28 Spokane)—1-w, lat. 48° 26' 59", long. 119° 18' 28".
- Olympia**—K46AJ, KIRO Inc., Broadcast House, 2807 Third Ave., Seattle, WA 98111-7777 (KIRO-TV Ch. 7 Seattle)—100-w, lat. 47° 02' 47", long. 122° 55' 09".
- Omak**—See K070G, Okanogan.
- Omak**—See K090G, Okanogan.
- Omak**—See K110M, Okanogan.
- Omak**—See K13NK, Okanogan.
- Omak**—See K31AH, Okanogan.
- ★ **Omak & Okanogan**—K19AU, Inland Northwest Television Inc., Box 8115, Spokane, WA (KAYU-TV Ch. 28 Spokane)—100-w, lat. 48° 27' 40", long. 119° 17' 30".
- Onalaska**—See K72CT, Glenoma.
- Orondo**—See K08BA, Entiat.
- Orondo**—See K09BJ, Entiat.
- Orondo**—See K10BA, Entiat.
- Orondo**—See K11BI, Entiat.
- Orondo**—See K12BE, Entiat.
- Orondo**—See K13BI, Entiat.
- ★ **Orondo**—K39AE, Apple Valley ETV Assn., 50 N. Iowa Ave., East Wenatchee, WA. 100-w, lat. 47° 29' 37", long. 120° 19' 14".
- Oroville**—K02M0, Oroville TV Assn. Inc., 1522 Golden St., Oroville, WA (KREM-TV Ch. 2 Spokane)—1-w, lat. 48° 57' 30", long. 119° 24' 12".
- Oroville**—K04KZ, Oroville TV Assn. Inc., 1522 Golden St., Oroville, WA (KXLY-TV Ch. 4 Spokane)—1-w, lat. 48° 57' 30", long. 119° 24' 12".
- Oroville**—K06JR, Oroville TV Assn. Inc., 1522 Golden St., Oroville, WA (KHQ-TV Ch. 6 Spokane)—1-w, lat. 48° 57' 30", long. 119° 24' 12".
- Oroville**—K07SB, Oroville TV Assn. Inc., 1522 Golden St., Oroville, WA (KSPS-TV Ch. 7 Spokane)—1-w, lat. 48° 57' 30", long. 119° 24' 12".
- Oroville**—See K69AY, Ellsford.
- Othello**—See K52AF, Moses Lake.
- Othello**—See K550J, Moses Lake.
- Othello**—See K58BL, Moses Lake.
- Othello**—See K68BV, Moses Lake.
- Pacific Beach**—See K080L, Copalis.
- Pacific Beach**—See K10EK, Copalis.
- Pacific Beach**—See K1200, Copalis.
- Pasadena Park**—See K11NU, East Valley.
- Pasco**—See K66BW, Richland.
- Pasco**—K76CQ, Washington State University, Edward R. Murrow Communications Center, Pullman, WA 99164 (KWSU-TV Ch. 10 Pullman)—100-w, lat. 46° 06' 23", long. 119° 07' 50".
- Pateros**—See K08AP, Brewster.
- Pateros**—See K10AP, Brewster.
- Pateros**—See K12AV, Brewster.
- Pateros**—See K53CX, Brewster.
- Pateros**—See K56BK, Brewster.
- Peshastin**—See K030U, Leavenworth.
- Peshastin**—See K05FF, Leavenworth.
- Peshastin**—See K07LA, Leavenworth.
- Pine Creek**—See K070G, Okanogan.
- Pine Creek**—See K090G, Okanogan.
- Pine Creek**—See K110M, Okanogan.
- Pine Creek**—See K31AH, Okanogan.
- Pine Creek**—See K69AY, Ellsford.
- Plain**—See K08FC, Lake Wenatchee.
- Plain**—See K10KE, Lake Wenatchee.
- Plain**—See K12MB, Lake Wenatchee.
- Point Pulley & Puget Sound (surrounding west shoreline)**—K78BM, Bonneville Holding Co., 2807 Third Ave., Seattle, WA 98121 (KIRO-TV Ch. 7 Seattle)—100-w, lat. 47° 25' 43", long. 122° 26' 16". Note: Requests CP for change to Ch. 48.
- Port Angeles**—K34CC, United States Television Seattle, 954 Oexter Ave. N, Seattle, WA 98109 (KTZZ-TV Ch. 22 Seattle)—1000-w, lat. 48° 07' 19", long. 123° 26' 13".
- Port Angeles**—K61CG, KIRO Inc., Broadcast House, 2807 Third Ave., Seattle, WA 98111-7777 (KIRO-TV Ch. 7 Seattle)—100-w, lat. 48° 07' 11", long. 123° 27' 44".
- ★ **Port Townsend**—K41CU, Gaylord Bcstg. Co., Box 11411, Tacoma, WA 98411 (KSTW Ch. 11 Seattle-Tacoma)—1000-w, lat. 48° 00' 59", long. 122° 55' 31".
- Prescott**—K080X, Prescott TV System Inc., Prescott, WA (KVEV Ch. 42 Kennewick-Pasco-Richland)—1-w, lat. 46° 18' 50", long. 118° 18' 50".
- Prescott**—K10EJ, Prescott TV System Inc., Prescott, WA (KEPR-TV Ch. 19 Pasco-Kennewick-Richland)—1-w, lat. 46° 17' 00", long. 118° 19' 00".
- Prescott**—K120M, Prescott TV System Inc., Prescott, WA (KHQ-TV Ch. 6 Spokane)—1-w, lat. 46° 17' 00", long. 118° 19' 00".
- Prescott**—K300M, Prescott School District No. 402-37, Box 65, A St., Prescott, WA (KSPS-TV Ch. 7 Spokane)—10-w, lat. 48° 18' 50", long. 118° 18' 50".
- Puget Sound**—See K78BM, Point Pulley.
- ★ **Puyallup**—K69FL, KIRO Inc., Broadcast House, 2807 Third Ave., Seattle, WA 98111-7777 (KIRO-TV Ch. 7 Seattle)—100-w, lat. 47° 10' 25", long. 122° 15' 51".
- Quinalt**—K07CS, Quinalt TV Inc., Amanda Park, WA (KOMO-TV Ch. 4 Seattle)—1-w, lat. 47° 23' 30", long. 123° 52' 04".
- Quinalt**—K10CP, Quinalt TV Inc., Amanda Park, WA (KING-TV Ch. 5 Seattle)—1-w, lat. 47° 23' 30", long. 123° 52' 04".
- Quinalt**—K12CL, Quinalt TV Inc., Amanda Park, WA (KQIN-TV Ch. 6 Portland, OR)—1-w, lat. 47° 23' 30", long. 123° 52' 04".
- Quincy**—K21AJ, Quincy Valley TV Inc., 206 H St. SE, Quincy, WA (KREM-TV Ch. 2 Spokane)—20-w, lat. 47° 19' 14", long. 119° 48' 00".
- Quincy**—K24AI, Quincy Valley TV Inc., 206 H St. SE, Quincy, WA (KXLY-TV Ch. 4 Spokane)—100-w, lat. 47° 19' 14", long. 119° 48' 00".
- Quincy**—K48BY, Quincy Valley TV Inc., 206 H St. SE, Quincy, WA (KHQ-TV Ch. 6 Spokane)—100-w, lat. 47° 19' 14", long. 119° 48' 00".
- Quincy**—K50BO, Quincy Valley TV Inc., 206 H St. SE, Quincy, WA (KSPS-TV Ch. 7 Spokane)—20-w, lat. 47° 19' 14", long. 119° 48' 00".
- Rice**—See K08HY, Kettle Falls.
- Rice**—See K10GJ, Kettle Falls.
- Rice**—See K13IQ, Kettle Falls.
- Richland, Kennewick & Pasco**—K49CN, Triac Communications, Box 8115, S. 4600 Regal St., Spokane, WA 99203 (K53CY Ch. 53 Yakima)—100-w, lat. 46° 14' 10", long. 119° 19' 15".
- Riverside**—K08CY, TV Reception Improvement District 1, Okanogan County, Omak, WA (KHQ-TV Ch. 6 Spokane)—1-w, lat. 48° 29' 50", long. 119° 30' 45".
- Riverside**—K10DM, TV Reception Improvement District 1, Okanogan County, Omak, WA (KXLY-TV Ch. 4 Spokane)—1-w, lat. 48° 29' 50", long. 119° 30' 45".
- Riverside**—K12CV, TV Reception Improvement District 1, Okanogan County, Omak, WA (KREM-TV Ch. 2 Spokane)—1-w, lat. 48° 29' 50", long. 119° 30' 45".
- ★ **Riverside & vicinity**—K57BZ, TV Reception Improvement District 1, Okanogan County, Omak, WA (KSPS-TV Ch. 7 Spokane)—100-w, lat. 48° 29' 50", long. 119° 30' 45".
- Rock Island**—See K09CL, Malaga.
- Rock Island**—See K11CS, Malaga.
- Rock Island**—See K13CQ, Malaga.
- Royal City**—See K52AF, Moses Lake.
- Royal City**—See K550J, Moses Lake.
- Royal City**—See K58BL, Moses Lake.
- Royal City**—See K68BV, Moses Lake.
- San Poil Valley**—See K11QB, Keller.
- Seattle (Beach Dr. area)**—K02EO, KIRO Inc., Broadcast House, 2807 Third Ave., Seattle, WA 98111-7777 (KIRO-TV Ch. 7 Seattle)—1-w, lat. 47° 34' 35", long. 122° 25' 02".
- Skykomish**—K09LA, Upper Skykomish Valley TV District, Box 66285, Seattle, WA (KOMO-TV Ch. 4 Seattle)—1-w, lat. 47° 41' 38", long. 121° 20' 07".
- Skykomish**—K11LG, Upper Skykomish Valley TV District, Box 66285, Seattle,

Translators—Washington

- WA (KING-TV Ch. 5 Seattle)—1-w, lat. 47° 41' 38", long. 121° 20' 07".
- Skykomish**—K13LP, Upper Skykomish Valley TV District, Box 66285, Seattle, WA (KIRO-TV Ch. 7 Seattle)—1-w, lat. 47° 41' 38", long. 121° 20' 07".
- Soap Lake**—See K08CN, Ephrata.
- Soap Lake**—See K11EY, Ephrata.
- Soap Lake**—See K13EP, Ephrata.
- Soap Lake**—See K60AE, Ephrata.
- South Wenatchee**—See K08CG, Malaga.
- South Wenatchee**—See K10CM, Malaga.
- South Wenatchee**—See K12CF, Malaga.
- Spokane**—See K09FZ, East Valley.
- Spokane**—See K11NU, East Valley.
- Spokane**—K55EB, Trinity Bcstg. Network Inc., 2442 Michelle Rd., Tustin, CA 92680 (KTBN-TV Ch. 40 Santa Ana-Los Angeles, CA via satellite)—lat. 47° 41' 40", long. 117° 20' 03".
- Spokane (NW section)**—K10K1, Spokane TV Inc., W. 500 Boone Ave., Spokane, WA 99201 (KXLY-TV Ch. 4 Spokane)—1-w, lat. 47° 42' 30", long. 117° 28' 07".
- Spokane (west sections)**—K13HE, Spokane TV Inc., W. 500 Boone Ave., Spokane, WA 99201 (KXLY-TV Ch. 4 Spokane)—10-w, lat. 47° 40' 45", long. 117° 29' 30".
- Stemilt**—See K63AO, Colockum.
- Stemilt**—See K65AU, Colockum.
- Stemilt**—See K67CD, Colockum.
- Stemilt**—See K69BF, Colockum.
- Stemilt**—See K79BY, Colockum.
- Suncrest**—See K11NT, Long Lake.
- Sunnyslope**—See K08CG, Malaga.
- Sunnyslope**—See K10CM, Malaga.
- Sunnyslope**—See K12CF, Malaga.
- Taholah**—K07HF, Quinault Tribal Council, Taholah, OR (KOMO-TV Ch. 4 Seattle)—1-w, lat. 47° 20' 25", long. 124° 16' 30".
- Taholah**—K09HM, Quinault Tribal Council, Taholah, OR (KING-TV Ch. 5 Seattle)—1-w, lat. 47° 20' 25", long. 124° 16' 30".
- Taholah**—K13HR, Quinault Tribal Council, Taholah, OR (KSTW Ch. 11 Seattle-Tacoma)—1-w, lat. 47° 20' 25", long. 124° 16' 30".
- Tonasket-Ellisford**—K08CX, TV Reception District 1, Okanogan County, Box 109, Rte. 1, Okanogan, WA (KHQ-TV Ch. 6 Spokane)—10-w, lat. 48° 46' 53", long. 119° 23' 10".
- Tonasket-Ellisford**—K10DL, TV Reception Improvement District 1, Okanogan County, Omak, WA (KREM-TV Ch. 2 Spokane)—10-w, lat. 48° 46' 53", long. 119° 23' 10".
- Tonasket-Ellisford**—K12CX, TV Reception Improvement District 1, Okanogan County, Omak, WA (KXLY-TV Ch. 4 Spokane)—10-w, lat. 48° 46' 53", long. 119° 23' 10".
- Tonasket-Ellisford**—K35BJ, Okanogan Television, (KAYU-TV Ch. 28 Spokane), lat. 48° 46' 53", long. 119° 23' 10". **Note:** Licensed as LPTV.
- ★ **Tonasket-Ellisford**—K67CL, TV Reception Improvement District 1, Okanogan County, Omak, WA (KSPS-TV Ch. 7 Spokane)—10-w, lat. 48° 46' 53", long. 119° 23' 10".
- Trout Lake**—K04GC, Trout Lake TV Assn., Trout Lake, WA (KGW-TV Ch. 8 Portland, OR)—1-w, lat. 45° 59' 56", long. 121° 29' 13".
- Trout Lake**—K05AP, Trout Lake TV Assn., Trout Lake, WA (KPTV Ch. 12 Portland, OR)—1-w, lat. 45° 59' 45", long. 121° 28' 46".
- Trout Lake**—K09KW, Trout Lake TV Assn., Trout Lake, WA (KOIN-TV Ch. 6 Portland, OR)—1-w, lat. 46° 00' 20", long. 121° 29' 37".
- Tunk Valley**—See K07DG, Okanogan.
- Tunk Valley**—See K09DG, Okanogan.
- Tunk Valley**—See K11DM, Okanogan.
- Tunk Valley**—See K31AH, Okanogan.
- Tunk Valley**—See K69AY, Ellisford.
- Twisp & Winthrop**—K08AY, TV Reception District 2 of Okanogan County, Winthrop, WA (KREM-TV Ch. 2 Spokane)—5-w, lat. 48° 18' 56", long. 120° 06' 54".
- Twisp & Winthrop**—K10BD, TV Reception District 2 of Okanogan County, Winthrop, WA (KXLY-TV Ch. 4 Spokane)—5-w, lat. 48° 18' 56", long. 120° 06' 54".
- Twisp & Winthrop**—K12BA, TV Reception District 2 of Okanogan County, Winthrop, WA (KHQ-TV Ch. 6 Spokane)—5-w, lat. 48° 18' 56", long. 120° 06' 54".
- Upper Squilchuck rural area**—K09FF, Apple Valley ETV Assn., 50 N. Iowa Ave., East Wenatchee, WA (KREM-TV Ch. 2 Spokane)—1-w, lat. 47° 21' 05", long. 120° 19' 05".
- Upper Squilchuck rural area**—K11FJ, Apple Valley TV Assn. Inc., Box 582, Wenatchee, WA (KXLY-TV Ch. 4 Spokane)—1-w, lat. 47° 21' 05", long. 120° 19' 05".
- Upper Squilchuck rural area**—K13EZ, Apple Valley TV Assn. Inc., Box 582, Wenatchee, WA (KHQ-TV Ch. 6 Spokane)—1-w, lat. 47° 21' 05", long. 120° 19' 05".
- Vancouver**—K04EI, Vancouver School District 37, 605 N. Devine Rd., Vancouver, WA (KCPQ Ch. 13 Tacoma-Seattle)—1-w, lat. 45° 37' 05", long. 122° 50' 03".
- Vantage**—See K07EC, Beverly.
- Vantage**—See K09EF, Beverly.
- Vantage**—See K12EN, Beverly.
- Wakefield**—See K08CW, Jackass Butte.
- Wakefield**—See K10DK, Jackass Butte.
- Wakefield**—See K12CW, Jackass Butte.
- Walla Walla**—K14HT, Apple Valley TV Assn. Inc., Box 582, Wenatchee, WA (KVEW Ch. 42 Kennewick-Pasco-Richland)—100-w, lat. 46° 03' 45", long. 118° 23' 00".
- Warden**—See K52AF, Moses Lake.
- Warden**—See K55DJ, Moses Lake.
- Warden**—See K58BL, Moses Lake.
- Warden**—See K68BV, Moses Lake.
- Wenatchee**—See K18AD, East Wenatchee.
- ★ **Wenatchee**—K43DF, Gaylord Broadcasting Co., Box 11411, Tacoma, WA 98411 (KSTW Ch. 11 Seattle-Tacoma)—100-w, lat. 47° 22' 52", long. 120° 17' 16".
- Wenatchee**—See K45AC, East Wenatchee.
- Wenatchee**—See K63AO, Colockum.
- Wenatchee**—See K65AU, Colockum.
- Wenatchee**—See K67CD, Colockum.
- Wenatchee**—See K69BF, Colockum.
- Wenatchee**—See K79BY, Colockum.
- Westport**—See K08DL, Copalis.
- Westport**—See K10EK, Copalis.
- Westport**—See K12DO, Copalis.
- White River**—See K20CI, Hood River, OR.
- White Salmon**—See K68AJ, Hood River, OR.
- White Salmon**—See K74BE, Hood River, OR.
- Wilson Creek**—See K60AE, Ephrata.
- Winthrop**—See K08AY, Twisp.
- Winthrop**—See K10BD, Twisp.
- Winthrop**—See K12BA, Twisp.
- Winton**—See K03EC, Merritt.
- Winton**—See K05FN, Merritt.
- Wishka Valley**—See K08GS, Aberdeen.
- Wishka Valley**—See K10GX, Aberdeen.
- Wishka Valley**—See K12HN, Aberdeen.
- Huntington**—W55AT, Channel America LPTV Holdings Inc., Suite 804, 24 W. 57th St., New York, NY 10019 (KUSK Ch. 7 Prescott-Phoenix, AZ via satellite)—100-w, lat. 38° 25' 16", long. 82° 26' 04". **Note:** Operating as LPTV.
- Keyser**—See W48AA, Grant County.
- Martinsburg**—W44AA, West Virginia Educational Bcstg. Authority, Box AH, Beckley, WV 25802-2831 (WNPB-TV Ch. 24 Morgantown)—1000-w, lat. 39° 27' 35", long. 78° 03' 49".
- Mathias**—W17AL, Hardy County Rural Development Authority, County Courthouse, Washington St., Moorefield, WV 26836 (WNPB-TV Ch. 24 Morgantown)—10-w, lat. 38° 49' 15", long. 78° 53' 56".
- Mineral County**—See W48AA, Grant County.
- Moorefield**—W50BD, Valley TV Cooperative Inc., Moorefield, WV (WUSA Ch. 9 Washington, DC)—10-w, lat. 38° 58' 57", long. 78° 54' 31".
- Moorefield**—W54BG, Valley TV Cooperative Inc., Moorefield, WV (WJAC-TV Ch. 6 Johnstown, PA)—10-w, lat. 38° 58' 57", long. 78° 54' 31".
- Morgan County**—See W41AO, Hampshire.
- Parkersburg**—W57AG, West Virginia Educational Bcstg. Authority, Box AH, Beckley, WV 25802-2831 (WPBY-TV Ch. 33 Huntington)—1000-w, lat. 39° 12' 43", long. 81° 35' 31".
- Romney**—W69AC, West Virginia Educational Bcstg. Authority, Box AH, Beckley, WV 25802-2831 (WNPB-TV Ch. 24 Morgantown)—100-w, lat. 39° 18' 56", long. 78° 43' 04".
- Wardensville**—W15AD, Hardy County Rural Development Authority, County Courthouse, Washington St., Moorefield, WV 26836 (WNPB-TV Ch. 24 Morgantown)—100-w, lat. 39° 06' 59", long. 78° 28' 25".
- Wheeling**—W41AA, West Virginia Educational Bcstg. Authority, Box AH, Beckley, WV 25802-2831 (WNPB-TV Ch. 24 Morgantown)—1000-w, lat. 40° 03' 41", long. 80° 45' 08".

WISCONSIN

Adams & Friendship—W64AU, State of Wisconsin-Educational Communications Board, 3319 W. Beltline Hwy., Madison, WI 53713 (WHRM-TV Ch. 20 Wausau)—1000-w, lat. 43° 59' 16", long. 89° 49' 05". **Note:** Licensed as LPTV.

★ **Armstrong Creek**—W39AE, State of Wisconsin-Educational Communications Board, 3319 W. Beltline Hwy., Madison, WI 53713 (WHWC-TV Ch. 28 Menomonie)—100-w, lat. 45° 39' 28", long. 88° 26' 07".

★ **Bloomington**—W49AG, State of Wisconsin-Educational Communications Board, 3319 W. Beltline Hwy., Madison, WI 53713 (WHLA-TV Ch. 31 La Crosse)—100-w, lat. 42° 54' 12", long. 90° 57' 01".

Darlington—W56AB, City of Darlington, 116 E. Louisa St., Darlington, WI (WMTV

WEST VIRGINIA

Georges Run Road—W13AW, Short Gap TV Assn., Rte. 1, Keyser, WV (WJAC-TV Ch. 6 Johnstown, PA)—5-w, lat. 39° 31' 17", long. 78° 51' 19".

Grant County, Keyser & Mineral County (rural area)—W48AA, West Virginia Educational Bcstg. Authority, Box AH, Beckley, WV 25802-2831 (WNPB-TV Ch. 24 Morgantown)—1000-w, lat. 39° 22' 55", long. 79° 04' 46".

Hampshire & Morgan County rural area—W41AQ, West Virginia Educational Bcstg. Authority, Box AH, Beckley, WV 25802-2831 (WNPB-TV Ch. 24 Morgantown)—100-w, lat. 39° 27' 03", long. 78° 20' 53".

Ch. 15 Madison)—100-w, lat. 42° 40' 47", long. 90° 07' 37".

Darlington—W67AC, City of Darlington, 116 E. Louisa St., Darlington, WI (WHA-TV Ch. 21 Madison)—100-w, lat. 42° 40' 47", long. 90° 07' 37".

Darlington—W69AB, City of Darlington, 116 E. Louisa St., Darlington, WI (WKOW-TV Ch. 27 Madison)—100-w, lat. 42° 40' 47", long. 90° 07' 37".

Ellison Bay—See W55AO, Washington Island Twp.

Fence & Florence—W54AR, State of Wisconsin-Educational Communications Board, 3319 W. Beltline Hwy., Madison, WI 53713 (WPNE Ch. 38 Green Bay)—100-w, lat. 45° 44' 13", long. 88° 25' 43".

Florence—See Fence.

Fond du Lac—W70AQ, Hearst Corp., 759 N. 19th St., Milwaukee, WI (WISN-TV Ch. 12 Milwaukee)—100-w, lat. 43° 48' 02", long. 88° 22' 08".

Fond du Lac—W75AJ, Nationwide Communications Inc., 115 S. Jefferson St., Green Bay, WI (WBAY-TV Ch. 2 Green Bay)—100-w, lat. 43° 43' 58", long. 88° 26' 28".

Friendship—See W64AU, Adams.

Grantsburg—W39AF, State of Wisconsin-Educational Communications Board, 3319 W. Beltline Hwy., Madison, WI 53713 (WHWC-TV Ch. 28 Menomonie)—100-w, lat. 45° 50' 24", long. 92° 28' 22".

Green Bay & Sheboygan—W08BW, Board of Lakeshore Vocational, Technical & Adult Education District, 115 S. Jefferson St., Green Bay, WI (WBAY-TV Ch. 2 Green Bay)—8-w, lat. 43° 42' 12", long. 87° 45' 09".

Kenosha—W28AR, Gaylord Bcstg. Co., Box 1818, Milwaukee, WI 53201-1818 (WVTV Ch. 18 Milwaukee)—100-w, lat. 42° 32' 38", long. 87° 49' 18".

La Crosse—W67CH, KTTC Television Inc., 601 First Ave. SW, Rochester, MN 55902 (KTTC Ch. 10 Rochester, MN)—1-w, lat. 43° 45' 25", long. 91° 17' 40".

Ladysmith—W63AR, Hubbard Bcstg. Inc., 3415 University Ave., St. Paul, MN 55114 (KSTP-TV Ch. 5 St. Paul-Minneapolis, MN)—100-w, lat. 45° 25' 30", long. 91° 09' 31".

Milwaukee—W55AS, Weigel Bcstg. Co., 141 W. Jackson Blvd., Chicago, IL 60604 (WCIU-TV Ch. 26 Chicago, IL)—100-w, lat. 43° 02' 10", long. 87° 54' 05".

Prairie du Chien, WI & McGregor, IA—K12DZ, Young Bcstg. of La Crosse Inc., 141 S. 6th St., La Crosse, WI 54601 (WKBT Ch. 8 La Crosse)—1-w, lat. 43° 01' 38", long. 91° 10' 31".

River Falls—W55AP, State of Wisconsin-Educational Communications Board, 3319 W. Beltline Hwy., Madison, WI 53713 (WHWC-TV Ch. 28 Menomonie)—100-w, lat. 44° 54' 10", long. 92° 41' 27".

Sayner & Vilas County—W57AR, Adams TV of Wausau Inc., Box 8088, Wausau,

WI 54402 (WSAW-TV Ch. 7 Wausau)—100-w, lat. 46° 01' 55", long. 89° 31' 48".

Sheboygan—See W08BW, Green Bay.

Spooner—W57AS, Hubbard Bcstg. Inc., 3415 University Ave., St. Paul, MN 55114 (KSTP-TV Ch. 5 St. Paul-Minneapolis, MN)—100-w, lat. 45° 50' 54", long. 91° 54' 48".

Upper Door County—See W55AO, Washington Island Twp.

Vilas County—See W57AR, Sayner.

Washington Island Twp., Ellison Bay & Upper Door County—W55AO, State of Wisconsin-Educational Communications Board, 3319 W. Beltline Hwy., Madison, WI 53713 (WPNE Ch. 38 Green Bay)—100-w, lat. 45° 13' 00", long. 87° 03' 49".

Wausau—W27AU, Northland Television Inc., Trunk G, S. Oneida Ave., Rhinelander, WI 54501 (WJFW-TV Ch. 12 Wausau-Rhinelander)—100-w, lat. 44° 53' 17", long. 89° 39' 07".

★ **Wausau**—W29AP, Northland Television Inc., Trunk G, S. Oneida Ave., Rhinelander, WI 54501 (WJFW-TV Ch. 12 Wausau-Rhinelander)—100-w, lat. 44° 53' 17", long. 89° 39' 07".

WYOMING

La Barge—See K09IJ, California Oil Camp.

Afton, Auburn, Fairview, Grover & Smoot—K110M, Star Valley TV System, Box 23, Afton, WY (KIDK Ch. 3 Idaho Falls-Pocatello-Blackfoot, ID)—1-w, lat. 42° 38' 10", long. 110° 59' 30".

Alta—See K02KD, Driggs, ID.

Alta—See K07QC, Driggs, ID.

Arapahoe, Fremont County (rural) & Riverton—K03ER, Riverton Fremont TV Club Inc., Box 628, 113 S. Second E, Riverton, WY (KCNC-TV Ch. 4 Denver, CO)—10-w, lat. 42° 43' 05", long. 108° 09' 10".

Arapahoe, Fremont County (rural) & Riverton—K05FT, Riverton Fremont TV Club Inc., Box 628, 113 S. Second E, Riverton, WY (KRMA-TV Ch. 6 Denver, CO)—10-w, lat. 42° 43' 05", long. 108° 09' 10".

Arvada & Horse Creek—K08GH, Arvada TV Assn., Arvada, WY (KTWO-TV Ch. 2 Casper)—1-w, lat. 44° 37' 24", long. 106° 05' 59".

Auburn—See K110M, Afton.

Baggs—See K08BM, Lower Snake River, CO.

Banner, Kerney, Lower Piney & Story—K05AW, Story-Banner Community TV, Box 234, Story, WY (KTVQ Ch. 2 Billings, MT)—1-w, lat. 44° 34' 35", long. 106° 52' 34".

Bear River, Evanston & Uinta County—K06IF, Bridger Valley, Daggett County ETV Cooperative Services Board, Box 163, Mountain View, WY (KUED Ch. 7 Salt Lake City, UT)—10-w, lat. 41° 20' 53", long. 110° 54' 00".

Beaver Ridge, Cora, Daniel, Green River & Pinedale area—K05DK, Cora Peak TV Assn., Daniel, WY (KTWO-TV Ch. 2 Casper)—10-w, lat. 42° 55' 09", long. 110° 00' 52".

Bedford, Etna, Freedom, Thayne & Turnerville—K05GJ, Lower Star Valley Non-Profit TV Assn., Box 276, Thayne, WY (KIFI-TV Ch. 8 Idaho Falls-Pocatello-Blackfoot, ID)—10-w, lat. 43° 01' 23", long. 111° 04' 21".

Bedford, Etna, Freedom, Thayne & Turnerville—K07PB, Lower Star Valley Non-Profit TV Assn., Box 276, Thayne, WY (KIDK Ch. 3 Idaho Falls-Pocatello-Blackfoot, ID)—10-w, lat. 43° 01' 23", long. 111° 04' 21".

Bedford, Etna, Freedom, Thayne & Turnerville—K12LI, Lower Star Valley Non-Profit TV Assn., Box 276, Thayne, WY (KPVI Ch. 6 Pocatello-Blackfoot-Idaho Falls, ID)—10-w, lat. 43° 01' 23", long. 111° 04' 21".

Big Goose & Ranchester—K04FD, Sheridan TV Translator Inc., Box 150, Sheridan, WY 82801 (KTWO-TV Ch. 2 Casper)—1-w, lat. 44° 37' 24", long. 107° 06' 59".

Big Goose Community, Fort Mackenzie & Sheridan—K06AT, Sheridan TV Translator Inc., Box 150, Sheridan, WY 82801 (KTWO-TV Ch. 2 Casper)—10-w, lat. 44° 37' 24", long. 107° 06' 59".

Big Laramie Valley, Bosler & Laramie—K03CR, Laramie Plains Antenna TV Assn. Inc., Box 188, Laramie, WY (KUSA-TV Ch. 9 Denver, CO)—10-w, lat. 41° 14' 16", long. 105° 27' 48".

Big Laramie Valley, Bosler & Laramie—K10FQ, Laramie Plains Antenna TV Assn. Inc., Box 188, Laramie, WY (KCNC-TV Ch. 4 Denver, CO)—10-w, lat. 41° 14' 16", long. 105° 27' 48".

Big Laramie Valley, Bosler & Laramie—K12FY, Laramie Plains Antenna TV Assn. Inc., Box 188, Laramie, WY (KCNC-TV Ch. 4 Denver, CO)—10-w, lat. 41° 14' 16", long. 105° 27' 48".

Big Piney—K10HO, Upper Green River TV System, Big Piney, WY (KTVX Ch. 4 Salt Lake City, UT)—10-w, lat. 42° 34' 11", long. 109° 54' 39".

Big Piney & La Barge—K04FV, Tulsa TV Assn., La Barge, WY (KUTV Ch. 2 Salt Lake City, UT)—5-w, lat. 42° 09' 27", long. 110° 19' 39".

Big Piney, Boulder, Cottonwood Creek, Daniel, East Fork River, El Paso Natural Gas Camp, Fork River (rural), Horse Creek & Speedway Road—K07HM, Upper Green River TV System, Big Piney, WY (KTWO-TV Ch. 2 Casper)—1-w, lat. 42° 34' 11", long. 109° 54' 39".

Big Piney, Boulder, Cottonwood Creek, Daniel, East Fork River, El Paso Natural Gas Camp, Fork River (rural), Horse Creek & Speedway Road—K12AH, Upper Green River TV System, Big Piney, WY (KIDK Ch. 3 Idaho Falls-Pocatello-Blackfoot, ID)—1-w, lat. 42° 34' 11", long. 109° 54' 39".

Bigelow Beach Area—K38BZ, Daggett County TV Dept., County Courthouse,

Manila, UT 84046 (KUTV Ch. 2 Salt Lake City, UT)—20-w, lat. 41° 21' 01", long. 110° 54' 24".

Bigelow Beach Area—K40BX, Daggett County TV Dept., County Courthouse, Manila, UT 84046 (KTVX Ch. 4 Salt Lake City, UT)—20-w, lat. 41° 21' 01", long. 110° 54' 24".

Bigelow Beach Area—K42CS, Daggett County TV Dept., County Courthouse, Manila, UT 84046 (KSL-TV Ch. 5 Salt Lake City, UT)—20-w, lat. 41° 21' 01", long. 110° 54' 24".

Bitter Creek, Reclusa, Spotted Horse & Wildcat areas—K10BL, Spotted Horse TV Booster Club, Spotted Horse, WY (KTWO-TV Ch. 2 Casper)—1-w, lat. 44° 43' 00", long. 105° 47' 00".

Bobtail Creek—See K10LL, Pipe Creek, MT.

Bondurant—K69DD, KTWO Corp., Box 2720, 4200 E. Second St., Casper, WY 82602 (KTWO-TV Ch. 2 Casper)—100-w, lat. 43° 06' 22", long. 110° 13' 46".

Bondurant area—K11MJ, Hoback Basin TV, Bondurant, WY (KIDK Ch. 3 Idaho Falls-Pocatello-Blackfoot, ID)—1-w, lat. 43° 10' 05", long. 110° 20' 30".

Bondurant area—K13NB, Hoback Basin TV, Bondurant, WY (KTWO-TV Ch. 2 Casper)—1-w, lat. 43° 10' 05", long. 110° 20' 30".

Bosler—See K03CR, Big Laramie Valley.

Bosler—See K10FQ, Big Laramie Valley.

Bosler—See K12FY, Big Laramie Valley.

Boulder—See K07HM, Big Piney.

Boulder—See K12AH, Big Piney.

Bryan, Granger, Peru & Trona Plant (E of Granger)—K03ES, Upper Bear River TV Service, Box 547, Evanston, WY (KSL-TV Ch. 5 Salt Lake City, UT)—5-w, lat. 41° 28' 15", long. 110° 01' 45".

Bryan, Granger, Peru & Trona Plant (E of Granger)—K06IW, Upper Bear River TV Service, Box 547, Evanston, WY (KTVX Ch. 4 Salt Lake City, UT)—5-w, lat. 41° 28' 15", long. 110° 01' 45".

Bryan, Granger, Peru & Trona Plant (E of Granger)—K07OI, Upper Bear River TV Service, Box 547, Evanston, WY (KUTV Ch. 2 Salt Lake City, UT)—5-w, lat. 41° 28' 15", long. 110° 01' 45".

Buffalo—K06HM, Buffalo TV Assn., 80 S. Main St., Buffalo, WY (KTWO-TV Ch. 2 Casper)—10-w, lat. 44° 20' 25", long. 106° 48' 22".

Buffalo—K09KS, Buffalo TV Assn., 80 S. Main St., Buffalo, WY (KGWC-TV Ch. 14 Casper)—10-w, lat. 44° 20' 25", long. 106° 48' 22".

Buffalo—K13LI, Buffalo TV Assn., 80 S. Main St., Buffalo, WY (KHSD-TV Ch. 11 Lead, SD)—10-w, lat. 44° 20' 25", long. 106° 48' 22".

California Oil Camp, Calpet, Fontenelle, La Barge & Utah Oil Camp—K06FD, Tulsa TV Assn., La Barge, WY (KTVX Ch. 4 Salt Lake City, UT)—5-w, lat. 42° 19' 27", long. 110° 19' 35".

Translators—Wyoming

California Oil Camp, Calpet, Fontenelle, La Barge & Utah Oil Camp—K09IJ, Tulsa TV Assn., La Barge, WY (KTWO-TV Ch. 2 Casper)—1-w, lat. 42° 19' 27", long. 110° 19' 35".

Calpet—See K06FD, California Oil Camp.

Calpet—See K09IJ, California Oil Camp.

Campbell County—See K08AA, Wyodak.

Carbon County (rural) & Rawlins—K56AV, Jeffrey City Community TV Assn., Box 306, Jeffrey City, WY (KGWC-TV Ch. 14 Casper)—100-w, lat. 41° 40' 48", long. 107° 14' 12".

Carbon County (rural) & Rawlins—K58AM, Jeffrey City Community TV Assn., Box 306, Jeffrey City, WY (KCNC-TV Ch. 4 Denver, CO)—100-w, lat. 41° 40' 48", long. 107° 14' 12".

Carlisle, Hulett, New Haven & Oshota—K07GL, Little Missouri Butte TV Assn., Hulett, WY (KTWO-TV Ch. 2 Casper)—1-w, lat. 44° 36' 25", long. 104° 46' 46".

Carlisle, Inyan Cara, Sundance & Williams Divide—K09AC, Sundance Community TV Assn., Sundance, WY (KTWO-TV Ch. 2 Casper)—1-w, lat. 44° 23' 18", long. 104° 20' 33".

Carlisle, Inyan Cara, Sundance & Williams Divide—K12AD, Sundance Community TV Assn., Sundance, WY (KOTA-TV Ch. 3 Rapid City, SD)—1-w, lat. 44° 23' 18", long. 104° 22' 33".

Carter—K08HB, Upper Bear River TV Service, Box 547, Evanston, WY (KTVX Ch. 4 Salt Lake City, UT)—10-w, lat. 41° 21' 14", long. 110° 54' 38".

Carter—K10HR, Upper Bear River TV Service, Box 547, Evanston, WY (KUTV Ch. 2 Salt Lake City, UT)—10-w, lat. 41° 21' 14", long. 110° 54' 38".

Carter—K12ID, Upper Bear River TV Service, Box 547, Evanston, WY (KSL-TV Ch. 5 Salt Lake City, UT)—10-w, lat. 41° 21' 14", long. 110° 54' 38".

Casper—K06KH, Casper Community College District, 125 College Dr., Casper, WY (KCWC-TV Ch. 4 Lander-Riverton)—100-w, lat. 42° 44' 26", long. 106° 21' 34".

Casper, Glenrock, Midwest & rural areas—K20AB, Hi Ho Bcstg. Corp. of Wyoming, 1121 Arapahoe, Thermopolis, WY (KFNE Ch. 10 Lander-Riverton-Thermopolis-Worland)—1000-w, lat. 42° 44' 12", long. 106° 18' 28".

Cheyenne—K49AY, Echonet Corp., Box 255, Evergreen, CO 80439 (KUDD Ch. 59 Denver, CO)—lat. 41° 08' 04", long. 104° 49' 02". Note: Licensed as LPTV.

Clareton—K68DC, Stauffer Communications, Inc., Box 170, Casper, WY 82602 (KGWC-TV Ch. 14 Casper)—100-w, lat. 43° 42' 09", long. 105° 06' 05".

Clark & rural area—K07QA, Park County, Box 110, Cody, WY 82414 (KRMA-TV Ch. 6 Denver, CO)—10-w, lat. 44° 56' 20", long. 109° 07' 00".

Clark & rural area—K09OH, Park County, Box 110, Cody, WY 82414 (KULR-TV Ch. 8 Billings, MT)—10-w, lat. 44° 56' 20", long. 109° 07' 00".

Clark & rural area—K11PK, Park County, Box 110, Cody, WY 82414 (KTWO-TV Ch. 2 Casper)—10-w, lat. 44° 56' 20", long. 109° 07' 00".

Clark & rural area—K13QA, Park County, Box 110, Cody, WY 82414 (KTVO Ch. 2 Billings, MT)—10-w, lat. 44° 56' 20", long. 109° 07' 00".

Clark Fork—See K11QL, Sunlight Basin.

Clarks Fork & Sugarloaf Mountain areas—K02LH, Park County, Box 110, Cody, WY 82414 (KRMA-TV Ch. 6 Denver, CO)—10-w, lat. 44° 53' 37", long. 109° 38' 22".

Clarks Fork & Sugarloaf Mountain areas—K06KT, Park County, Box 110, Cody, WY 82414 (KTWO-TV Ch. 2 Casper)—10-w, lat. 44° 53' 37", long. 109° 38' 22".

Clarks Fork (Yellowstone River) & Sugarloaf Mountain areas—K07GG, Park County, Box 110, Cody, WY 82414 (KTVO Ch. 2 Billings, MT)—1-w, lat. 44° 53' 42", long. 109° 38' 12".

Clarks Fork (Yellowstone River) & Sugarloaf Mountain areas—K09GI, Park County, Box 110, Cody, WY 82414 (KULR-TV Ch. 8 Billings, MT)—1-w, lat. 44° 53' 42", long. 109° 38' 12".

Clarks Fork Canyon & Sunlight Basin areas—K04DB, Park County, Box 110, Cody, WY 82414 (KTVO Ch. 2 Billings, MT)—10-w, lat. 44° 45' 25", long. 109° 22' 21".

Clarks Fork Canyon & Sunlight Basin areas—K05CC, Park County, Box 110, Cody, WY 82414 (KULR-TV Ch. 8 Billings, MT)—10-w, lat. 44° 45' 25", long. 109° 22' 21".

Clarks Fork, WY & Cooke City & Silver Gate, MT—K11GE, Shoshone River Power Inc., Box 780, Cody, WY (KTVO Ch. 2 Billings, MT)—1-w, lat. 45° 01' 30", long. 109° 54' 10".

Clarks Fork, WY & Cooke City & Silver Gate, MT—K13FW, Shoshone River Power Inc., Box 780, Cody, WY (KULR-TV Ch. 8 Billings, MT)—1-w, lat. 45° 01' 30", long. 109° 54' 10".

Clear Creek area & Clearmont—K08JU, Clearcreek TV Booster Assn., Box 132, Clearmont, WY (KTWO-TV Ch. 2 Casper)—1-w, lat. 44° 41' 42", long. 106° 22' 10".

Clearmont—See K08JU, Clear Creek.

Cody—K06AZ, Cody TV Club, Rte. 1, Cody, WY (KULR-TV Ch. 8 Billings, MT)—1-w, lat. 44° 29' 43", long. 109° 07' 42".

Cody—K11BZ, Cody TV Club, Rte. 1, Cody, WY (KTVO Ch. 2 Billings, MT)—1-w, lat. 44° 29' 43", long. 109° 07' 42".

Cody—K13GJ, Cody TV Club, Rte. 1, Cody, WY (KTWO-TV Ch. 2 Casper)—1-w, lat. 44° 29' 44", long. 109° 09' 14".

Cody—K15AD, KOUS-TV, Drawer D, Hardin, MT 59034 (KOUS-TV Ch. 4 Hardin-Billings, MT)—100-w, lat. 44° 29' 48", long. 109° 09' 07".

Cody—K45BW, Park County, Box 110, Cody, WY 82414 (KGWL-TV Ch. 5 Lander-Riverton)—100-w, lat. 44° 36' 25", long. 108° 51' 30".

Cody, Powell & rural area—K47AD, Park County, Box 110, Cody, WY 82414, 100-w, lat. 44° 36' 25", long. 108° 51' 30".

Cody, Powell & rural area—K49AI, Park County, Box 110, Cody, WY 82414 (KRMA-TV Ch. 6 Denver, CO)—100-w, lat. 44° 36' 25", long. 108° 51' 30".

Cody, Powell & rural area—K51AK, Park County, Box 110, Cody, WY 82414 (KTWO-TV Ch. 2 Casper)—100-w, lat. 44° 36' 25", long. 108° 51' 30".

Cody, Powell & rural area—K53AL, Park County, Box 110, Cody, WY 82414 (KULR-TV Ch. 8 Billings, MT)—100-w, lat. 44° 36' 25", long. 108° 51' 30".

Cody, Powell & rural area—K55CA, Park County, Box 110, Cody, WY 82414 (KTVO Ch. 2 Billings, MT)—100-w, lat. 44° 36' 25", long. 108° 51' 30".

Cokeville—K08HM, Cokeville TV Corp., Box 317, Cokeville, WY (KUTV Ch. 2 Salt Lake City, UT)—1-w, lat. 41° 59' 02", long. 110° 50' 08".

Cokeville—K10IF, Cokeville TV Corp., Box 317, Cokeville, WY (KTVX Ch. 4 Salt Lake City, UT)—1-w, lat. 41° 59' 02", long. 110° 50' 08".

Cokeville—K13FS, Cokeville TV Corp., Box 317, Cokeville, WY (KSL-TV Ch. 5 Salt Lake City, UT)—1-w, lat. 41° 59' 02", long. 110° 50' 08".

Cora—See K05DK, Beaver Ridge.

Cottonwood Creek—See K07HM, Big Piney.

Cottonwood Creek—See K12AH, Big Piney.

Crooks Gap Mining & Oil Camps & Rural Cottonwood Campground—K06IK, Jeffrey City Community TV Assn., Box 306, Jeffrey City, WY (KDUH-TV Ch. 4 Scottsbluff, NE)—10-w, lat. 42° 21' 35", long. 107° 42' 29".

Daniel—See K05DK, Beaver Ridge.

Daniel—See K07HM, Big Piney.

Daniel—See K12AH, Big Piney.

Dayton & Tongue River—K05AC, Dayton TV Assn., Box 123, Dayton, WY (KTVO Ch. 2 Billings, MT)—1-w, lat. 44° 51' 57", long. 107° 14' 57".

Dayton & Tongue River—K10AE, Dayton TV Assn., Box 123, Dayton, WY (KULR-TV Ch. 8 Billings, MT)—1-w, lat. 44° 51' 57", long. 107° 14' 57".

Douglas—K04DE, Douglas Entertainment Co., Box 14, Rte. 1, Douglas, WY (KGWC-TV Ch. 14 Casper)—1-w, lat. 42° 43' 06", long. 105° 18' 51".

Douglas—K09KO, Douglas Entertainment Co., Box 14, Rte. 1, Douglas, WY (KDUH-TV Ch. 4 Scottsbluff, NE)—1-w, lat. 42° 39' 46", long. 105° 23' 36".

Douglas—K11RN, Heart of Wyoming Television Inc., Box 1, 7075 Salt Creek Rd., Casper, WY 82601 (KFNB Ch. 20 Casper)—10-w, lat. 42° 45' 52", long. 105° 25' 03".

Dry Lake, Point of Rocks & Thayer Junction—K07PJ, Upper Bear River TV Service, Box 547, Evanston, WY (KUTV

Ch. 2 Salt Lake City, UT)—5-w, lat. 41° 29' 36", long. 109° 20' 27".

Dry Lake, Point of Rocks & Thayer Junction—K09MJ, Upper Bear River TV Service, Box 547, Evanston, WY (KSL-TV Ch. 5 Salt Lake City, UT)—5-w, lat. 41° 29' 36", long. 109° 20' 27".

Dry Lake, Point of Rocks & Thayer Junction—K11MR, Upper Bear River TV Service, Box 547, Evanston, WY (KTVX Ch. 4 Salt Lake City, UT)—5-w, lat. 41° 29' 36", long. 109° 20' 27".

Dubois—K04AF, Dubois Community TV Club, Dubois, WY (KGWC-TV Ch. 14 Casper)—1-w, lat. 43° 29' 20", long. 109° 38' 00".

Dubois—K07HP, Dubois Community TV Club, Dubois, WY (KTWO-TV Ch. 2 Casper)—1-w, lat. 43° 29' 20", long. 109° 40' 20".

Dubois—K25AU, Central Wyoming College, 2660 Peck Ave., Riverton, WY 82501 (KCWC-TV Ch. 4 Lander-Riverton)—100-w, lat. 43° 29' 58", long. 109° 41' 15".

Dutch Creek area, Prairie Dog & Wyarro—K10GZ, Wyarro TV Assn., Wyarro, WY (KULR-TV Ch. 8 Billings, MT)—1-w, lat. 44° 48' 22", long. 106° 46' 29".

Dutch Creek area, Prairie Dog & Wyarro—K12CA, Wyarno TV Assn., Wyarro, WY (KTVO Ch. 2 Billings, MT)—1-w, lat. 44° 48' 22", long. 106° 46' 29".

East Fork River—See K07HM, Big Piney.

East Fork River—See K12AH, Big Piney.

Eden & Farson—K08IL, Sweetwater TV Co. Inc., 602 Broadway, Rock Springs, WY (KGWR-TV Ch. 13 Rock Springs)—5-w, lat. 41° 34' 43", long. 109° 19' 06".

★ **Eden & Farson**—K10JI, Sweetwater TV Co. Inc., 602 Broadway, Rock Springs, WY (KTVX Ch. 4 Salt Lake City, UT)—5-w, lat. 41° 34' 43", long. 109° 19' 06".

Eden & Farson—K12JZ, Sweetwater TV Co. Inc., 602 Broadway, Rock Springs, WY (KSL-TV Ch. 5 Salt Lake City, UT)—5-w, lat. 41° 34' 43", long. 109° 19' 06".

Edgerton, Linch & Midwest—K07NZ, Salt Creek TV Assn. Inc., Box 8, 524 Peake, Midwest, WY (KHSD-TV Ch. 11 Lead, SD)—10-w, lat. 43° 28' 58", long. 106° 09' 49".

El Paso Natural Gas Camp—See K07HM, Big Piney.

El Paso Natural Gas Camp—See K12AH, Big Piney.

Elmo, Hanna & Medicine Bow—K08EH, Hanna-Eimo TV Assn., Box 111, Hanna, WY (KTWO-TV Ch. 2 Casper)—1-w, lat. 41° 53' 07", long. 106° 32' 24".

Encampment—K06BR, Elk Mountain TV Co., Elk Mountain, WY (KGWN-TV Ch. 5 Cheyenne)—10-w, lat. 41° 17' 10", long. 106° 44' 00".

Encampment—K08CP, Elk Mountain TV Co., Elk Mountain, WY (KTWO-TV Ch. 2

- Casper)—10-w, lat. 41° 17' 10", long. 106° 44' 00".
- Etna**—See K05GJ, Bedford.
- Etna**—See K07PB, Bedford.
- Etna**—See K12LI, Bedford.
- Evanston**—See K06IF, Bear River.
- ★ **Evanston**—K19CP, American Television of Utah Inc., 5181 Amelia Earhart Dr., Salt Lake City, UT 84127 (KXIV Ch. 14 Salt Lake City, UT)—100-w, lat. 41° 21' 09", long. 110° 54' 26".
- Evanston**—K71AI, Wyoming Communication Corp., 224 Hayden Ave., Evanston, WY 82930 (KUTV Ch. 2 Salt Lake City, UT)—10-w, lat. 41° 15' 15", long. 110° 56' 57".
- Evanston**—K75AG, Wyoming Communication Corp., 224 Hayden Ave., Evanston, WY 82930 (KTVX Ch. 4 Salt Lake City, UT)—10-w, lat. 41° 15' 15", long. 110° 56' 57".
- Evanston**—K79AL, Wyoming Communication Corp., 224 Hayden Ave., Evanston, WY 82930 (KSL-TV Ch. 5 Salt Lake City, UT)—10-w, lat. 41° 15' 15", long. 110° 56' 05".
- Evanston & Upper Bear River Valley**—K09JL, Kilburn I. Porter, Box 303, Lyman, WY (KSL-TV Ch. 5 Salt Lake City, UT)—5-w, lat. 41° 21' 14", long. 110° 54' 38".
- Evanston & Upper Bear River Valley**—K11JQ, Kilburn I. Porter, Box 303, Lyman, WY (KUTV Ch. 2 Salt Lake City, UT)—5-w, lat. 41° 21' 14", long. 110° 54' 38".
- Evanston & Upper Bear River Valley**—K13JV, Kilburn I. Porter, Box 303, Lyman, WY (KTVX Ch. 4 Salt Lake City, UT)—5-w, lat. 41° 21' 14", long. 110° 54' 38".
- Fairview**—See K110M, Afton.
- Farson**—See K08IL, Eden.
- Farson**—See K10JI, Eden.
- Farson**—See K12JZ, Eden.
- Federal Mining Camp**—K070U, Federal-American Partners, Star Rte., Gas Hills, WY (KCNC-TV Ch. 4 Denver, CO)—1-w, lat. 44° 46' 00", long. 107° 38' 45".
- Fontenelle**—See K06FD, California Oil Camp.
- Fontenelle**—See K09IJ, California Oil Camp.
- Fork River**—See K07HM, Big Piney.
- Fork River**—See K12AH, Big Piney.
- Fort Bridger, Little America, Lonetree, Mountain View & Opal**—K09DI, Lyman TV Assn., Box 641, Lyman, WY (KSL-TV Ch. 5 Salt Lake City, UT)—1-w, lat. 41° 06' 50", long. 110° 14' 00".
- Fort Bridger, Little America, Lonetree, Mountain View & Opal**—K11DN, Lyman TV Assn., Box 641, Lyman, WY (KUTV Ch. 2 Salt Lake City, UT)—1-w, lat. 41° 06' 50", long. 110° 14' 00".
- Fort Bridger, Little America, Lonetree, Mountain View & Opal**—K13DH, Lyman TV Assn., Box 641, Lyman, WY (KTVX Ch. 4 Salt Lake City, UT)—1-w, lat. 41° 06' 50", long. 110° 14' 00".
- Fort Bridger, Little America, Lyman, McKinnon, Mountain View & Opal**—K07LS, Bridger Valley, Daggett County ETV Cooperative Services Board, Box 163, Mountain View, WY (KUED Ch. 7 Salt Lake City, UT)—1-w, lat. 41° 06' 23", long. 110° 12' 26".
- Fort MacKenzie**—See K06AT, Big Goose Community.
- Fort MacKenzie & Sheridan**—K10KP, Sheridan TV Translator Inc., Box 150, Sheridan, WY 82801 (KGWC-TV Ch. 14 Casper)—10-w, lat. 44° 37' 24", long. 107° 06' 59".
- Fort Washakie**—See K04KD, Lander.
- Freedom**—See K05GJ, Bedford.
- Freedom**—See K07PB, Bedford.
- Freedom**—See K12LI, Bedford.
- Freedom**—K66DU, Lower Star Valley Non-Profit TV Assn., Box 276, Thayne, WY (KTWO-TV Ch. 2 Casper)—1-w, lat. 43° 06' 40", long. 111° 07' 25".
- Fremont County**—See K03ER, Arapahoe.
- Fremont County**—See K05FT, Arapahoe.
- Garland & Powell**—K05AB, City of Powell, Box 30, Powell, WY (KULR-TV Ch. 8 Billings, MT)—1-w, lat. 44° 44' 30", long. 108° 45' 30".
- Garland & Powell**—K12AE, City of Powell, Box 30, Powell, WY (KTVO Ch. 2 Billings, MT)—1-w, lat. 44° 44' 30", long. 108° 45' 30".
- Gillette**—K04AB, Gillette TV Assn., Box 810, Gillette, WY (KTWO-TV Ch. 2 Casper)—1-w, lat. 44° 17' 30", long. 105° 30' 00".
- Gillette**—K06JM, Duhamel Bcstg. Enterprises, Box 1760, Rapid City, SD 57709 (KOTA-TV Ch. 3 Rapid City, SD)—10-w, lat. 44° 17' 58", long. 105° 34' 04".
- Gillette**—See K08AA, Wyodak.
- Gillette**—K16AE, Stauffer Communications, Inc., 304 North Center, Casper, WY 82601 (KGWC-TV Ch. 14 Casper)—100-w, lat. 44° 12' 33", long. 105° 28' 05".
- ★ **Gillette**—K28CH, Central Wyoming College, 2660 Peck Ave., Riverton, WY 82501 (KCWC-TV Ch. 4 Lander-Riverton)—1000-w, lat. 44° 18' 17", long. 105° 33' 53".
- Glenrock**—See K20AB, Casper.
- Granger**—See K03ES, Bryan.
- Granger**—See K06IW, Bryan.
- Granger**—See K07OI, Bryan.
- Granger & Little America**—K69BY, Rocky Mountain Communications Network Inc., 300 N. Center St., Casper, WY (KGWR-TV Ch. 13 Rock Springs)—100-w, lat. 41° 29' 46", long. 109° 20' 50".
- Green River**—See K05DK, Beaver Ridge.
- Grover**—See K110M, Afton.
- Hanna**—See K08EH, Elmo.
- Hartville & Sunrise**—K08FI, Hartville Community TV, Box 33, Hartville, WY (KTWO-TV Ch. 2 Casper)—1-w, lat. 42° 19' 52", long. 104° 42' 38".
- Hartville & Sunrise**—K12FE, Hartville Community TV, Box 33, Hartville, WY (KGWN-TV Ch. 5 Cheyenne)—1-w, lat. 42° 19' 52", long. 104° 42' 38".
- Hoback Junction**—K11LL, Retlaw Enterprises Inc., Box 2008, 1255 E. 17th St., Idaho Falls, ID 83401 (KIDK Ch. 3 Idaho Falls-Pocatello-Blackfoot, ID)—1-w, lat. 43° 22' 00", long. 110° 44' 00".
- Hoback Junction**—K13LY, The Post Co., Box 2148, Idaho Falls, ID 83401 (KIFI-TV Ch. 8 Idaho Falls-Pocatello-Blackfoot, ID)—1-w, lat. 43° 22' 00", long. 110° 44' 00".
- Horse Creek**—See K07HM, Big Piney.
- Horse Creek**—See K08GH, Arvada.
- Horse Creek**—See K12AH, Big Piney.
- Hudson & rural surrounding area**—K110I, Riverton Fremont TV Club Inc., Box 628, 113 S. Second E, Riverton, WY (KTWO-TV Ch. 2 Casper)—1-w, lat. 42° 53' 45", long. 108° 35' 00".
- Hudson & rural surrounding area**—K130Z, Riverton Fremont TV Club Inc., Box 628, 113 S. Second E, Riverton, WY (KCNC-TV Ch. 4 Denver, CO)—1-w, lat. 42° 53' 45", long. 108° 35' 00".
- Hulett**—K06GI, Hulett TV Club, Hulett, WY (KHSD-TV Ch. 11 Lead, SD)—1-w, lat. 44° 42' 40", long. 104° 38' 15".
- Hulett**—See K07GL, Carlisle.
- ★ **Hulett**—K09PG, Hulett TV Club, Hulett, WY (KIVV-TV Ch. 5 Lead-Deadwood, SD)—1-w, lat. 44° 41' 42", long. 104° 36' 55".
- Inyan Cara**—See K09AC, Carlisle.
- Inyan Cara**—See K12AD, Carlisle.
- Jackson**—K13FZ, The Post Co., Box 2148, Idaho Falls, ID 83401 (KIFI-TV Ch. 8 Idaho Falls-Pocatello-Blackfoot, ID)—10-w, lat. 43° 27' 10", long. 110° 45' 50".
- Jackson**—K48BM, Ambassador Media Corp., Box 667, 425 E. Center, Pocatello, ID 83201 (KPVI Ch. 6 Pocatello-Blackfoot-Idaho Falls, ID)—lat. 43° 27' 42", long. 110° 45' 09". Note: Licensed as LPTV.
- Jackson**—K50BL, Central Wyoming College, 2660 Peck Ave., Riverton, WY 82501 (KCWC-TV Ch. 4 Lander-Riverton)—lat. 43° 27' 45", long. 110° 45' 03".
- Jackson**—K56BT, KTWO Corp., Box 2720, 4200 E. Second St., Casper, WY 82602 (KTWO-TV Ch. 2 Casper)—100-w, lat. 43° 35' 50", long. 110° 52' 13".
- Jackson & Wilson**—K59DY, The Post Co., Box 2148, Idaho Falls, ID 83401 (KIFI-TV Ch. 8 Idaho Falls-Pocatello-Blackfoot, ID)—10-w, lat. 43° 35' 50", long. 110° 52' 12".
- Jackson, Hoback Canyon & South Fork**—K11GI, Retlaw Enterprises Inc., 1255 E. 17th St., Idaho Falls, ID 83401 (KIDK Ch. 3 Idaho Falls-Pocatello-Blackfoot, ID)—1-w, lat. 43° 27' 43", long. 110° 45' 10".
- Jeffrey City**—K07NI, Jeffrey City Community TV Assn., Box 306, Jeffrey City, WY (KGWC-TV Ch. 14 Casper)—10-w, lat. 42° 23' 57", long. 107° 57' 20".
- Jeffrey City**—K09MI, Jeffrey City Community TV Assn., Box 306, Jeffrey City, WY (KTWO-TV Ch. 2 Casper)—10-w, lat. 42° 24' 39", long. 107° 57' 20".
- Jeffrey City**—K11MN, Jeffrey City Community TV Assn., Box 306, Jeffrey City, WY (KRMA-TV Ch. 6 Denver, CO)—10-w, lat. 42° 23' 57", long. 107° 57' 20".
- Jeffrey City & rural area**—K13NW, Jeffrey City Community TV Assn., Box 306, Jeffrey City, WY (KCNC-TV Ch. 4 Denver, CO)—10-w, lat. 42° 23' 57", long. 107° 57' 20".
- Kaycee**—K06IA, Powder River TV Booster Assn., Kaycee, WY (KHSD-TV Ch. 11 Lead, SD)—10-w, lat. 43° 44' 02", long. 106° 37' 22".
- Kerney**—See K05AW, Banner.
- La Barge**—K02GE, Tulsa TV Assn., La Barge, WY (KSL-TV Ch. 5 Salt Lake City, UT)—1-w, lat. 42° 18' 45", long. 110° 19' 35".
- La Barge**—See K04FV, Big Piney.
- La Barge**—See K06FD, California Oil Camp.
- La Barge**—K62CS, Lyman TV Assn., Box 96, Mountain View, WY 82939 (KTWO-TV Ch. 2 Casper)—20-w, lat. 42° 19' 28", long. 110° 18' 27".
- Lake Oraw, Mondell, Newcastle & Skull Creek**—K13JK, Newcastle TV Assn. Inc., Box 331, Newcastle, WY (KIVV-TV Ch. 5 Lead-Deadwood, SD)—10-w, lat. 43° 50' 24", long. 104° 12' 03".
- Lance Creek**—K09JI, Lance Creek TV Club, Lance Creek, WY (KOTA-TV Ch. 3 Rapid City, SD)—1-w, lat. 43° 04' 00", long. 104° 46' 00".
- Lander**—K12HM, Lander Valley TV Assn., Box 15, Fort Washakie Rte., Lander, WY (KTWO-TV Ch. 2 Casper)—1-w, lat. 42° 52' 32", long. 108° 41' 42".
- Lander**—K22CI, KTWO Corp., Box 2720, 4200 E. Second St., Casper, WY 82602 (KTWO-TV Ch. 2 Casper)—100-w, lat. 42° 54' 19", long. 108° 42' 34".
- Laramie**—See K03CR, Big Laramie Valley.
- Laramie**—K08IQ, Stauffer Communications Inc., 2923 E. Lincolnway, Cheyenne, WY 82001 (KGWN-TV Ch. 5 Cheyenne)—100-w, lat. 41° 17' 06", long. 105° 26' 41".
- Laramie**—See K10FQ, Big Laramie Valley.
- Laramie**—See K12FY, Big Laramie Valley.
- ★ **Laramie**—K15CJ, Russell Communications, No. 2, 137 W. Chapman Ave., Fullerton, CA 92632. 100-w, lat. 41° 19' 23", long. 105° 35' 37".
- Laramie**—K57AF, Laramie Plains Antenna TV Assn. Inc., Box 188, Laramie, WY (KRMA-TV Ch. 6 Denver, CO)—100-w, lat. 41° 14' 16", long. 105° 27' 48".

Translators—Wyoming

- Laramie**—K59AM, Laramie Plains Antenna TV Assn. Inc., Box 188, Laramie, WY (KWGN-TV Ch. 2 Denver, CO)—100-w, lat. 41° 14' 16", long. 105° 27' 48".
- Laramie**—K61DX, KTWO Corp., Box 2720, 4200 E. Second St., Casper, WY 82602 (KTWO-TV Ch. 2 Casper)—100-w, lat. 41° 18' 39", long. 105° 27' 12".
- Libby Dam Site Trailer Park**—See K10LL, Pipe Creek, MT.
- Linch**—See K07NZ, Edgerton.
- Little America**—See K07LS, Fort Bridger.
- Little America**—See K09DI, Fort Bridger.
- Little America**—See K110N, Fort Bridger.
- Little America**—See K13DH, Fort Bridger.
- Little America**—See K69BY, Granger.
- Little America & McKinnon**—K70EB, Daggett County TV Dept., County Courthouse, Manila, UT 84046 (KUTV Ch. 2 Salt Lake City, UT)—100-w, lat. 41° 06' 19", long. 110° 12' 13".
- Little America & McKinnon**—K72CX, Daggett County TV Dept., County Courthouse, Manila, UT 84046 (KTVX Ch. 4 Salt Lake City, UT)—100-w, lat. 41° 06' 19", long. 110° 12' 13".
- Little America & McKinnon**—K740B, Daggett County TV Dept., County Courthouse, Manila, UT 84046 (KSL-TV Ch. 5 Salt Lake City, UT)—100-w, lat. 41° 06' 19", long. 110° 12' 13".
- Little Piney & Lower Piney**—K04FC, Piney TV Assn., Banner, WY (KTWO-TV Ch. 2 Casper)—100-w, lat. 44° 33' 27", long. 106° 53' 06".
- Lonetree**—See K090I, Fort Bridger.
- Lonetree**—See K110N, Fort Bridger.
- Lonetree**—See K13DH, Fort Bridger.
- Lovell**—K04AA, Lovell Byron Cowley TV, Box 458, Lovell, WY (KULR-TV Ch. 8 Billings, MT)—1-w, lat. 44° 49' 36", long. 108° 20' 24".
- Lovell**—K12AC, Lovell Byron Cowley TV, Box 458, Lovell, WY (KTVQ Ch. 2 Billings, MT)—1-w, lat. 44° 49' 35", long. 108° 20' 22".
- Lower Piney**—See K04FC, Little Piney.
- Lower Piney**—See K05AW, Banner.
- Lucerne District, Owl Creek & Thermopolis**—K05EA, Hot Springs Booster TV Inc., 944 Arapahoe, Thermopolis, WY (KTWO-TV Ch. 2 Casper)—1-w, lat. 43° 39' 11", long. 108° 15' 16".
- Lusk**—K08AJ, Lusk TV Club, Lusk, WY (KGWC-TV Ch. 14 Casper)—1-w, lat. 42° 43' 50", long. 104° 25' 00".
- Lusk**—K12IS, Lusk TV Club, Lusk, WY (KTWO-TV Ch. 2 Casper)—1-w, lat. 42° 47' 37", long. 104° 25' 20".
- Lyman**—See K07LS, Fort Bridger.
- Mammoth & Yellowstone National Park**—K10JH, Mammoth Community TV & FM Assn., Box 255, Yellowstone Park, WY 82190 (KTVQ Ch. 2 Billings, MT)—1-w, lat. 44° 56' 02", long. 110° 42' 23".
- Mammoth & Yellowstone National Park**—K13VA, Mammoth Community TV & FM Assn., Box 255, Yellowstone Park, WY 82190 (KULR-TV Ch. 8 Billings, MT)—5-w, lat. 44° 56' 02", long. 110° 42' 23".
- Mammoth Hot Springs**—K09UT, Mammoth Community TV & FM Assn., Box 255, Yellowstone Park, WY 82190 (KOUS-TV Ch. 4 Hardin-Billings, MT)—100-w, lat. 44° 55' 56", long. 110° 42' 22".
- Manderson & rural area**—K03GF, Town of Manderson, Manderson, WY (KRMA-TV Ch. 6 Denver, CO)—1-w, lat. 44° 15' 44", long. 107° 56' 36".
- Manderson & rural area**—K06KW, Town of Manderson, Manderson, WY (KTWO-TV Ch. 2 Casper)—1-w, lat. 44° 15' 44", long. 107° 56' 36".
- Manderson & rural area**—K07SU, Town of Manderson, Manderson, WY (KTVQ Ch. 2 Billings, MT)—1-w, lat. 44° 15' 44", long. 107° 56' 36".
- Manderson & rural area**—K13TX, Town of Manderson, Manderson, WY (KULR-TV Ch. 8 Billings, MT)—1-w, lat. 44° 15' 44", long. 107° 56' 36".
- McKinnon**—See K07LS, Fort Bridger.
- McKinnon**—See K70EB, Little America.
- McKinnon**—See K72CX, Little America.
- McKinnon**—See K74DB, Little America.
- Medicine Bow**—K07LI, Town of Medicine Bow, Medicine Bow, WY (KGWC-TV Ch. 14 Casper)—1-w, lat. 41° 52' 50", long. 106° 04' 28".
- Medicine Bow**—See K08EH, Elmo.
- Medicine Bow**—K09LS, Town of Medicine Bow, Medicine Bow, WY (KUSA-TV Ch. 9 Denver, CO)—1-w, lat. 41° 52' 50", long. 106° 04' 28".
- Medicine Bow**—K13MP, Town of Medicine Bow, Medicine Bow, WY (KTWO-TV Ch. 2 Casper)—1-w, lat. 41° 52' 50", long. 106° 04' 28".
- Meeteetse**—K09BP, Meeteetse Community TV, Box 355, Meeteetse, WY (KTVQ Ch. 2 Billings, MT)—1-w, lat. 44° 09' 14", long. 108° 52' 09".
- Meeteetse**—K12BP, Meeteetse Community TV, Box 355, Meeteetse, WY (KULR-TV Ch. 8 Billings, MT)—1-w, lat. 44° 09' 14", long. 108° 52' 09".
- Meeteetse & rural area**—K63BO, Park County, Box 110, Cody, WY 82414 (KRMA-TV Ch. 6 Denver, CO)—100-w, lat. 44° 08' 45", long. 108° 54' 15".
- Meeteetse & rural area**—K65BW, Park County, Box 110, Cody, WY 82414 (KTWO-TV Ch. 2 Casper)—100-w, lat. 44° 08' 45", long. 108° 54' 15".
- Meeteetse & rural area**—K67CB, Park County, Box 110, Cody, WY 82414 (KULR-TV Ch. 8 Billings, MT)—100-w, lat. 44° 08' 45", long. 108° 54' 15".
- Meeteetse & rural area**—K69CS, Park County, Box 110, Cody, WY 82414 (KTVQ Ch. 2 Billings, MT)—100-w, lat. 44° 08' 45", long. 108° 54' 15".
- Midwest**—See K07NZ, Edgerton.
- Midwest**—See K20AB, Casper.
- Mondell**—See K13JK, Lake Draw.
- Moorcroft**—K06HL, Moorcroft Community TV Inc., Box 389, Moorcroft, WY (KHSD-TV Ch. 11 Lead, SD)—1-w, lat. 44° 15' 05", long. 104° 56' 50".
- Moorcroft**—K09KR, Moorcroft Community TV Inc., Box 389, Moorcroft, WY (KTWO-TV Ch. 2 Casper)—1-w, lat. 44° 15' 05", long. 104° 56' 50".
- Mountain View**—See K07LS, Fort Bridger.
- Mountain View**—See K09DI, Fort Bridger.
- Mountain View**—See K110N, Fort Bridger.
- Mountain View**—See K130H, Fort Bridger.
- New Haven**—See K07GL, Carlisle.
- Newcastle**—K07AC, Newcastle TV Assn. Inc., Box 331, Newcastle, WY (KDUH-TV Ch. 4 Scottsbluff, NE)—1-w, lat. 43° 50' 24", long. 104° 12' 03".
- Newcastle**—K09AD, Newcastle TV Assn. Inc., Box 331, Newcastle, WY (KTWO-TV Ch. 2 Casper)—1-w, lat. 43° 50' 24", long. 104° 12' 03".
- Newcastle**—See K13JK, Lake Oraw.
- North Fork**—K07RS, Park County, Box 110, Cody, WY 82414 (KRMA-TV Ch. 6 Denver, CO)—1-w, lat. 44° 29' 08", long. 109° 10' 29".
- North Fork**—K09SF, Park County, Box 110, Cody, WY 82414 (KTWO-TV Ch. 2 Casper)—1-w, lat. 44° 29' 08", long. 109° 10' 29".
- Opal**—See K07LS, Fort Bridger.
- Opal**—See K09DI, Fort Bridger.
- Opal**—See K11DN, Fort Bridger.
- Opal**—See K130H, Fort Bridger.
- Orchard Ranch Ltd.**—K05CE, Orchard Ranch Ltd., N. Wood Rte., Ten Sleep, WY (KTWO-TV Ch. 2 Casper)—1-w, lat. 43° 36' 30", long. 107° 25' 45".
- Osage**—K08BI, Osage TV Assn. Inc., Osage, WY (KTWO-TV Ch. 2 Casper)—1-w, lat. 43° 56' 36", long. 104° 24' 07".
- Oshota**—See K07GL, Carlisle.
- Owl Creek**—See K05EA, Lucerne District.
- Pacific Power & Light Co.'s Steam Generating Plant Work Camp, Sweetwater County (located several miles from Point of Rocks)**—K08IG, Sweetwater TV Co. Inc., 602 Broadway, Rock Springs, WY (KTWO-TV Ch. 2 Casper)—1-w, lat. 41° 44' 14", long. 108° 47' 05".
- Passaic**—See K06CO, Otter, MT.
- Peru**—See K03ES, Bryan.
- Peru**—See K06IW, Bryan.
- Peru**—See K07OI, Bryan.
- Pinedale**—See K05DK, Beaver Ridge.
- Pinedale**—K70AX, Town of Pinedale, Pinedale Power & Light Co., Pinedale, WY (KIDK Ch. 3 Idaho Falls-Pocatello-Blackfoot, ID)—20-w, lat. 42° 54' 00", long. 109° 51' 10".
- Plains**—See K05GM, Paradise, MT.
- Plains**—See K07CH, Paradise, MT.
- Point of Rocks**—See K07PJ, Dry Lakes.
- Point of Rocks**—See K09MJ, Dry Lakes.
- Point of Rocks**—See K11MR, Dry Lakes.
- Powell**—See K05AB, Garland.
- Powell**—See K12AE, Garland.
- Powell**—See K47AD, Cody.
- Powell**—See K49AI, Cody.
- Powell**—See K51AK, Cody.
- Powell**—See K53AL, Cody.
- Powell**—See K55CA, Cody.
- Prairie Oog**—See K10GZ, Dutch Creek.
- Prairie Oog**—See K12CA, Dutch Creek.
- Quartz Creek**—See K10LL, Pipe Creek, MT.
- Ranchester**—See K04FD, Big Goose.
- Ranchester**—K12AX, Ranchester TV Assn., Box 4, Ranchester, WY (KTWO-TV Ch. 2 Casper)—1-w, lat. 44° 55' 00", long. 107° 09' 59".
- Rawlins**—See K56AV, Carbon County.
- Rawlins**—See K58AM, Carbon County.
- ★ **Rawlins & Sinclair**—K21CV, KTWO Corp., Box 2720, 4200 E. Second St., Casper, WY 82602 (KTWO-TV Ch. 2 Casper)—100-w, lat. 41° 46' 15", long. 107° 14' 17".
- Recluse**—K05EN, Recluse TV Club, Box 132, Clearmont, WY (KHSD-TV Ch. 11 Lead, SD)—1-w, lat. 44° 47' 15", long. 105° 48' 00".
- Recluse**—See K10BL, Bitter Creek.
- Richland**—See K04AO, Peerless, MT.
- Riverton**—See K03ER, Arapahoe.
- Riverton**—See K04KD, Lander.
- Riverton**—See K05FT, Arapahoe.
- Riverton**—K08GO, Riverton Fremont TV Club Inc., Box 628, 113 S. Second E, Riverton, WY (KTWO-TV Ch. 2 Casper)—1-w, lat. 43° 02' 22", long. 108° 26' 15".
- Riverton & rural area**—K12MJ, Riverton Fremont TV Club Inc., Box 628, 113 S. Second E, Riverton, WY 5-w, lat. 43° 02' 22", long. 108° 26' 15".
- Rock River**—K04KW, Town of Rock River, Rock River, WY (KCNC-TV Ch. 4 Denver, CO)—10-w, lat. 41° 42' 24", long. 105° 54' 53".

- Rock River**—K06LU, Town of Rock River, Rock River, WY (KGWN-TV Ch. 5 Cheyenne)—10-w, lat. 41° 42' 24", long. 105° 54' 53".
- Rock River**—K07JE, Town of Rock River, Rock River, WY (KMGH-TV Ch. 7 Denver, CO)—1-w, lat. 41° 42' 24", long. 105° 54' 55".
- Rock River**—K13KE, Town of Rock River, Rock River, WY (KUSA-TV Ch. 9 Denver, CO)—1-w, lat. 41° 42' 24", long. 105° 54' 55".
- Rock Springs**—K22BK, Central Wyoming College, 2660 Peck Ave., Riverton, WY 82501 (KCWC-TV Ch. 4 Lander-Riverton)—1000-w, lat. 41° 29' 50", long. 109° 20' 36". Note: Licensed as LPTV.
- Rozet**—K13IP, Rozet TV Club, Rozet, WY (KTWO-TV Ch. 2 Casper)—1-w, lat. 44° 17' 00", long. 105° 19' 15".
- Rural Cottonwood Campground**—See K06IK, Crooks Gap Mining & Oil Camps.
- Saratoga & rural area**—K07NT, Jeffrey City Community TV Assn., Box 306, Jeffrey City, WY (KCNC-TV Ch. 4 Denver, CO)—5-w, lat. 41° 19' 03", long. 106° 21' 18".
- Saratoga & rural area**—K090C, Jeffrey City Community TV Assn., Box 306, Jeffrey City, WY (KRMA-TV Ch. 6 Denver, CO)—5-w, lat. 41° 19' 03", long. 106° 21' 18".
- Saratoga & rural area**—K11ER, Elk Mountain TV Co., Elk Mountain, WY (KGWN-TV Ch. 5 Cheyenne)—10-w, lat. 41° 25' 50", long. 106° 41' 40".
- Saratoga & rural area**—K13EI, Elk Mountain TV Co., Elk Mountain, WY (KTWO-TV Ch. 2 Casper)—10-w, lat. 41° 25' 50", long. 106° 41' 40".
- Shell**—K05GE, Shell TV Assn., Shell, WY (KULR-TV Ch. 8 Billings, MT)—1-w, lat. 44° 34' 10", long. 107° 48' 00".
- Shell**—K12KT, Shell TV Assn., Shell, WY (KTWO-TV Ch. 2 Casper)—1-w, lat. 44° 31' 50", long. 107° 45' 54".
- Sheridan**—See K06AT, Big Goose Community.
- Sheridan**—See K10KP, Fort MacKenzie.
- Sheridan**—K26BE, Central Wyoming College, 2660 Peck Ave., Riverton, WY 82501 (KCWC-TV Ch. 4 Lander-Riverton)—1000-w, lat. 44° 36' 07", long. 106° 55' 54". Note: Licensed as LPTV.
- Sheridan**—K55BL, KTWO Corp., Box 2720, 4200 E. Second St., Casper, WY 82602 (KTWO-TV Ch. 2 Casper)—1-w, lat. 44° 36' 07", long. 106° 55' 54".
- Sheridan & surrounding rural areas**—K07HC, SJL Montana Assoc. Ltd. Partnership, Box 2557, 3203 3rd Ave. N, Billings, MT 59103 (KTVO Ch. 2 Billings, MT)—100-w, lat. 44° 37' 37", long. 107° 06' 51".
- Shoshone River (north & south fork rural areas)**—K04DA, Park County, Box 110, Cody, WY 82414 (KTVO Ch. 2 Billings, MT)—10-w, lat. 44° 29' 29", long. 109° 10' 08".
- Shoshone River (north & south fork rural areas)**—K05CB, Park County, Box 110, Cody, WY 82414 (KULR-TV Ch. 8 Billings, MT)—10-w, lat. 44° 29' 29", long. 109° 10' 08".
- Shoshone River (upper south fork)**—K11GG, Park County, Box 110, Cody, WY 82414 (KTVO Ch. 2 Billings, MT)—5-w, lat. 44° 14' 30", long. 109° 31' 30".
- Shoshone River (upper south fork)**—K13FX, Park County, Box 110, Cody, WY 82414 (KULR-TV Ch. 8 Billings, MT)—5-w, lat. 44° 14' 30", long. 109° 31' 30".
- Shoshoni**—K13NZ, Shoshoni TV Assn., Box 265, Shoshoni, WY (KGWC-TV Ch. 14 Casper)—1-w, lat. 43° 26' 15", long. 108° 00' 02".
- *Shoshoni**—K35CV, KTWO Corp., Box 2720, Casper, WY 82602 (KTWO-TV Ch. 2 Casper)—100-w, lat. 43° 26' 15", long. 107° 59' 51".
- Sinclair**—See K11PJ, Rawlins.
- Sinclair**—See K21CV, Rawlins.
- Skull Creek**—See K13JK, Lake Draw.
- Smoot**—See K110M, Afton.
- South Fork**—K02LG, Park County, Box 110, Cody, WY 82414 (KRMA-TV Ch. 6 Denver, CO)—1-w, lat. 44° 14' 03", long. 109° 31' 30".
- South Fork**—K06KS, Park County, Box 110, Cody, WY 82414 (KRMA-TV Ch. 6 Denver, CO)—10-w, lat. 44° 14' 03", long. 109° 31' 30".
- South Park**—K07KS, Retlaw Enterprises Inc., Box 2008, 1255 E. 17th St., Idaho Falls, ID 83401 (KIDK Ch. 3 Idaho Falls-Pocatello-Blackfoot, ID)—1-w, lat. 43° 23' 20", long. 110° 44' 15".
- South Park**—K09LF, The Post Co., Box 2148, Idaho Falls, ID 83401 (KIFI-TV Ch. 8 Idaho Falls-Pocatello-Blackfoot, ID)—1-w, lat. 43° 23' 20", long. 110° 44' 15".
- Speedway Road**—See K07HM, Big Piney.
- Speedway Road**—See K12AH, Big Piney.
- Spotted Horse**—See K10BL, Bitter Creek.
- Story**—See K05AW, Banner.
- Sugarloaf Mountain**—See K02LH, Clarks Fork.
- Sugarloaf Mountain**—See K06KT, Clarks Fork.
- Sugarloaf Mountain**—See K07GG, Clarks Fork.
- Sugarloaf Mountain**—See K09GI, Clarks Fork.
- Sundance**—See K09AC, Carlisle.
- Sundance**—See K12AD, Carlisle.
- Sunlight Basin**—See K04DB, Clarks Fork Canyon.
- Sunlight Basin**—See K05CC, Clarks Fork Canyon.
- Sunlight Basin**—K13SP, Park County, Box 110, Cody, WY 82414 (KTWO-TV Ch. 2 Casper)—1-w, lat. 44° 45' 25", long. 109° 22' 21".
- Sunlight Basin (rural) & Clark Fork area**—K11QL, Park County, Box 110, Cody, WY 82414 (KRMA-TV Ch. 6 Denver, CO)—10-w, lat. 44° 45' 25", long. 109° 22' 21".
- Sunrise**—See K08FI, Hartville.
- Sunrise**—See K12FE, Hartville.
- Superior**—K03FD, Superior Community TV, Box 74, 65 B St., Superior, WY (KTVO Ch. 4 Salt Lake City, UT)—1-w, lat. 41° 46' 14", long. 108° 56' 12".
- Superior**—K06JQ, Superior Community TV, Box 74, 65 B St., Superior, WY (KSL-TV Ch. 5 Salt Lake City, UT)—1-w, lat. 41° 46' 14", long. 108° 56' 12".
- Superior**—K07PO, Superior Community TV, Box 74, 65 B St., Superior, WY (KUTV Ch. 2 Salt Lake City, UT)—1-w, lat. 41° 46' 14", long. 108° 56' 12".
- Superior**—K12FH, Sweetwater TV Co. Inc., 602 Broadway, Rock Springs, WY (KTWO-TV Ch. 2 Casper)—1-w, lat. 41° 47' 51", long. 108° 59' 18".
- Ten Sleep**—K09EL, Ten Sleep Free TV Club, Box 114, Ten Sleep, WY (KTWO-TV Ch. 2 Casper)—1-w, lat. 44° 02' 39", long. 107° 24' 48".
- *Teton Village**—K04NR, Central Wyoming College, 2660 Peck Ave., Riverton, WY 82501 (KCWC-TV Ch. 4 Lander-Riverton)—10-w, lat. 43° 35' 50", long. 110° 52' 13".
- *Teton Village**—K14HH, Central Wyoming College, 2660 Peck Ave., Riverton, WY 82501 (KCWC-TV Ch. 4 Lander-Riverton)—20-w, lat. 43° 32' 06", long. 110° 44' 28".
- Thayer Junction**—See K07PJ, Dry Lakes.
- Thayer Junction**—See K09MJ, Dry Lakes.
- Thayer Junction**—See K11MR, Dry Lakes.
- Thayne**—See K05GJ, Bedford.
- Thayne**—See K07PB, Bedford.
- Thayne**—See K12LI, Bedford.
- Thermopolis**—See K05EA, Lucerne District.
- Tongue River**—See K05AC, Dayton.
- Tongue River**—See K10AE, Dayton.
- Trona Plant**—See K03ES, Bryan.
- Trona Plant**—See K06IW, Bryan.
- Trona Plant**—See K07OI, Bryan.
- Turnerville**—See K05GJ, Bedford.
- Turnerville**—See K07PB, Bedford.
- Turnerville**—See K12LI, Bedford.
- Uinta County**—See K06IF, Bear River.
- Upper Bear River Valley**—See K09JL, Evanston.
- Upper Bear River Valley**—See K11JQ, Evanston.
- Upper Bear River Valley**—See K13JV, Evanston.
- Upper Greybull areas**—See K04LA, Wood River.
- Upper Greybull River & Wood River rural areas**—K06DJ, Park County, Box 110, Cody, WY 82414 (KTVO Ch. 2 Billings, MT)—10-w, lat. 44° 04' 30", long. 108° 56' 10".
- Upper Greybull River & Wood River rural areas**—K13FO, Park County, Box 110, Cody, WY 82414 (KULR-TV Ch. 8 Billings, MT)—10-w, lat. 44° 04' 30", long. 108° 56' 10".
- Upton**—K07BZ, Upton Community TV, Box 158, Upton, WY (KGWCTV Ch. 14 Casper)—1-w, lat. 44° 03' 30", long. 104° 39' 10".
- Upton**—K13BJ, Upton Community TV, Box 158, Upton, WY (KTWO-TV Ch. 2 Casper)—1-w, lat. 43° 57' 00", long. 104° 43' 30".
- Utah Oil Camp**—See K06FD, California Oil Camp.
- Utah Oil Camp**—See K09IJ, California Oil Camp.
- Wamsutter**—K13KN, Town of Wamsutter, Mayor's Office, Wamsutter, WY (KTWO-TV Ch. 2 Casper)—1-w, lat. 41° 45' 12", long. 107° 49' 48".
- Wheatland**—K03EU, Laramie Peak TV Booster Committee, Box 1209, Wheatland, WY (KGWN-TV Ch. 5 Cheyenne)—5-w, lat. 42° 16' 20", long. 105° 27' 42".
- Wheatland**—K06JG, Laramie Peak TV Booster Committee, Box 1209, Wheatland, WY (KTNE-TV Ch. 13 Alliance, NE)—5-w, lat. 42° 16' 20", long. 105° 27' 42".
- Wheatland**—K08GL, Laramie Peak TV Booster Committee, Box 1209, Wheatland, WY (KDUH-TV Ch. 4 Scottsbluff, NE)—1-w, lat. 42° 16' 20", long. 105° 27' 42".
- Wheatland**—K12HE, Laramie Peak TV Booster Committee, Box 1209, Wheatland, WY (KTWO-TV Ch. 2 Casper)—5-w, lat. 42° 16' 20", long. 105° 27' 42".
- Wildcat**—See K10BL, Bitter Creek.
- Williams Divide**—See K09AC, Carlisle.
- Williams Divide**—See K12AD, Carlisle.
- Wilson**—See K59DY, Jackson.
- Wood River**—See K06DJ, Upper Greybull River.
- Wood River**—K07RT, Park County, Box 110, Cody, WY 82414 (KRMA-TV Ch. 6 Denver, CO)—1-w, lat. 44° 04' 30", long. 108° 56' 10".
- Wood River**—See K13FO, Upper Greybull River.
- Wood River & Upper Greybull areas**—K04LA, Park County, Box 110, Cody, WY 82414 (KTWO-TV Ch. 2 Casper)—10-w, lat. 44° 04' 30", long. 108° 56' 10".
- Worland**—K04DZ, Farmers TV Assn., Box 541, Worland, WY (KGWL-TV Ch. 5

Translators—Wyoming

Lander-Riverton)—1-w, lat. 43° 56' 14", long. 107° 54' 45".

Worland—K12BK, Farmers TV Assn., Box 541, Worland, WY (KTWO-TV Ch. 2 Casper)—1-w, lat. 43° 56' 14", long. 107° 54' 45".

Wyarno—See K10GZ, Dutch Creek.

Wyarno—See K12CA, Dutch Creek.

Wyodak, Gillette & Campbell County (rural)—K08AA, Wyodak TV Assn., Box 149, Gillette, WY (KTWO-TV Ch. 2 Casper)—10-w, lat. 44° 12' 35", long. 105° 28' 00".

Yellowstone National Park—See K06AD, Mammoth.

Yellowstone National Park—See K10JH, Mammoth.

Yellowstone National Park—See K13VA, Mammoth.

Yellowstone River—See K07GG, Clarks Fork.

Yellowstone River—See K09GI, Clarks Fork.

GUAM

Merizo—K04JG, Guam Educational Telecommunications Corp., Box 21449, Agana, GU 96921 (KGTF Ch. 12 Agana)—10-w, lat. 13° 15' 51", long. 144° 40' 16".

PUERTO RICO

Adjuntas—W49AC, Pegasus Bcstg. of San Juan, Puerto Rico Inc., Box 2050, San Juan, PR 00936 (WAPA-TV Ch. 4 San Juan)—100-w, lat. 18° 10' 17", long. 66° 42' 12".

Adjuntas—W68BU, TPR Television Inc., Suite 285, 345 N. Maple Dr., Beverly Hills, CA 90210 (WKAQ-TV Ch. 2 San Juan)—100-w, lat. 18° 10' 15", long. 66° 42' 12".

Aguada & Aguadilla—W32AA, Telemundo of Puerto Rico Inc., 18th Floor, 1740 Broadway, New York, NY 10019 (WKAQ-TV Ch. 2 San Juan)—1000-w, lat. 18° 23' 36", long. 67° 10' 08".

Aguadilla—W10AN, American Colonial Bcstg. Corp., Box S-4189, San Juan, PR 00905 (WSUR-TV Ch. 9 Ponce)—1-w, lat. 18° 26' 53", long. 67° 09' 25".

Aguadilla—See W32AA, Aguada.

★ **Arecibo**—W60AW, WPRV-TV Inc., Call Box 13 Puerto Real, Fajardo, PR 00740 (WPRV-TV Ch. 13 Fajardo)—1000-w, lat. 18° 28' 21", long. 66° 44' 15".

Caguas—W58AA, Ponce Television Corp., Isabel Esq. Montaner, Ponce, PR 00731 (WSTE Ch. 7 Ponce)—1000-w, lat. 18° 16' 00", long. 66° 05' 05".

Fajardo—W09AT, TPR Television Inc., Suite 285, 345 N. Maple Dr., Beverly Hills, CA 90210 (WKAQ-TV Ch. 2 San Juan)—10-w, lat. 18° 20' 31", long. 65° 39' 18".

Fajardo—W56BC, WPRV-TV Inc., Call Box 13 Puerto Real, Fajardo, PR 00740 (WPRV-TV Ch. 13 Fajardo)—100-w, lat. 18° 20' 03", long. 65° 38' 25".

Guayama—W08AB, Island Translator System, Box 532, Guayama, PR (WLI Ch. 11 Caguas-San Juan)—1-w, lat. 18° 01' 59", long. 66° 07' 09".

Jayuya—W83AO, Telemundo of Puerto Rico Inc., 18th Floor, 1740 Broadway, New York, NY 10019 (WKAQ-TV Ch. 2 San Juan)—100-w, lat. 18° 10' 29", long. 66° 35' 30".

Maricao—W82AM, American Colonial Bcstg. Corp., Box S-4189, San Juan, PR 00905 (WSUR-TV Ch. 9 Ponce)—100-w, lat. 18° 09' 07", long. 66° 59' 15".

Maricao, Sabana Grande & San German—W72AO, TPR Television Inc., Suite 285, 345 N. Maple Dr., Beverly Hills, CA 90210 (WKAQ-TV Ch. 2 San Juan)—100-w, lat. 18° 09' 13", long. 66° 59' 27".

Mayaguez—W10BG, Telecinco Inc., Box 43, Darlington Bldg., Mayaguez, PR 00708 (WORA-TV Ch. 5 Mayaguez-Aguadilla)—10-w, lat. 18° 12' 28", long. 67° 08' 47".

Mayaguez—W22AB, Telemundo of Puerto Rico Inc., Box W, San Juan, PR 00936 (WKAQ-TV Ch. 2 San Juan)—1000-w, lat. 18° 13' 26", long. 67° 09' 34".

Orocovis—W56AA, Pegasus Bcstg. of San Juan, Puerto Rico Inc., Box 2050, San Juan, PR 00936 (WAPA-TV Ch. 4 San Juan)—100-w, lat. 18° 12' 43", long. 66° 23' 50".

Sabana Grande—See W72AO, Maricao.

★ **Sabana Grande & San German**—W10AS, American Colonial Bcstg. Corp., Box S-4189, San Juan, PR 00905 (WSUR-TV Ch. 9 Ponce)—10-w, lat. 18° 09' 07", long. 66° 59' 15".

San German—See W10AS, Sabana Grande.

San German—W60AA, Western Bcstg. Corp. of Puerto Rico, Box 1200, Mayaguez, PR 00709-1200 (WOLE-TV Ch. 12 Aguadilla-Mayaguez)—100-w, lat. 18° 09' 02", long. 66° 59' 23".

San German—See W72AO, Maricao.

San Sebastian—W38AB, Ponce Television Corp., Isabel Esq. Montaner, Ponce,

PR 00731 (WSTE Ch. 7 Ponce)—1000-w, lat. 18° 19' 31", long. 67° 10' 13".

Utua—W08AS, Puerto Rico Public Bcstg. Corp., Box 909, Hato Rey, PR 00919 (WIPR-TV Ch. 6 San Juan)—1-w, lat. 18° 17' 16", long. 66° 41' 10".

Utua—W32AJ, Telemundo of Puerto Rico Inc., 18th Floor, 1740 Broadway, New York, NY 10019 (WKAQ-TV Ch. 2 San Juan)—100-w, lat. 18° 17' 03", long. 66° 43' 34".

Utua—W43AA, Pegasus Bcstg. of San Juan, Puerto Rico Inc., Box 2050, San Juan, PR 00936 (WAPA-TV Ch. 4 San Juan)—100-w, lat. 18° 16' 56", long. 66° 43' 16".

Yauco—W42AA, TPR Television Inc., Suite 285, 345 N. Maple Dr., Beverly Hills, CA 90210 (WKAQ-TV Ch. 2 San Juan)—100-w, lat. 18° 01' 48", long. 66° 52' 31".

VIRGIN ISLANDS

Charlotte Amalie—W05AS, Group 3 Bcstg. Inc., Box 8 ABC, Sunny Isle Shopping Center, St. Croix, VI 00820 (WSVI Ch. 8 Christiansted)—10-w, lat. 18° 21' 26", long. 64° 56' 50".

Christiansted (various small & rural areas)—W05AW, Virgin Islands Public Television System, Box 7879, St. Thomas, VI 00801 (WTJX-TV Ch. 12 Charlotte Amalie)—10-w, lat. 17° 45' 25", long. 64° 47' 59".

★ **Fredericksted (surrounding area) & St. Croix**—W15AA, Virgin Islands Public Television System, Box 7879, St. Thomas, VI 00801 (WTJX-TV Ch. 12 Charlotte Amalie)—100-w, lat. 17° 43' 16", long. 64° 51' 24".

St. Croix—See W15AA, Fredericksted.

Translators Owned & Operated By Television Stations

As of September 5, 1990

All stations are licensed unless preceded by a star (*) which indicates CP status. These stations are included in the complete listing of Translator Stations which precedes this section.

ALABAMA

WBMG Birmingham: W68AH Cahaba Heights, Mountain Brook & Vestavia Hills; *W24AX Green Pond; *W04CB Sylacauga.

WBRC-TV Birmingham: W29AO Anniston; *W15AP Gadsden.

WIIQ Demopolis: W58AJ Jackson.

WTVY Dothan: *W56AW Fort Walton Beach, FL.

WFIQ Florence: W74AL Guin; W70AN Hamilton; W72AH Winfield.

WHDA-TV Montgomery-Selma: *W65BC Decatur.

WDBB Tuscaloosa: *W24AO Anniston; *W04CA Gadsden.

ALASKA

KAKM Anchorage: K67AY Bird Point & Girdwood; K39AA Clam Gulch & Homesites extending along Sterling Highway; K05FW Girdwood; K07PF Homer; K45AB Kasilof; K12LA Kenai & Soldotna; K21AM Ninilchik, Kasilof & Anchor Point; K48AC North Kenai; K07PG Seward; K49AU Sutton; K47AG Talkeetna.

KIMO Anchorage: K61C8 Eagle River Road; K08KA Girdwood; K13TR Homer & Seldovia; K47AM Indian & Hope; K06MF Kenai, Kasilof, Sterling & Soldotna; K33AF Ninilchik, Kasilof & Anchor Point; K05FU Sutton; K06KG Talkeetna.

KTUU-TV Anchorage: K04DS Cooper's Landing & Upper Kenai River area; K09JE Palmer; K09GC Soldotna & Sterling; K30BE Sutton; K090O Talkeetna.

KTVA Anchorage: K66CF Sutton & Alpine; K04DO Talkeetna.

KYUK-TV Bethel: K10KV Alakanuk; K03EA Alakanuk & Mountain Village; K13MX Aniak, Kalskag & Russian Mission; K10JN Cape Newenham & Kongiganak; K12KE Chevak & Hooper Bay; K03EH Crooked Creek; K07LR Eek & Tuntutuliak; K10JM Georgetown & Stony River; K11MX Goodnews Bay; K02JA Kongiganak; K07PC Kotlik; K13NS Kwigillingok & Mekoryuk; K02JC Kwiguk; K09MB Marshall & Pilot Village; K11MG Pitkas & St. Mary's; K07NQ Platinum; K110G Quinhagak; K08ID Tulaksak; K02JB Tununak; K07PT White Bear.

KATN Fairbanks: K13KU Delta Junction; K13MZ Healy, Suntrana & Usibelli.

KTVF Fairbanks: K07NJ Clearwater, Delta Junction & Fort Greeley; K03ED Tanacross & Tok.

KUAC-TV Fairbanks: K05FI Delta Junction; K07ND Healy; K06JX Manley Hot Springs; K05HI Nenana.

KJUD Juneau: K110X Airport area, Auke Bay, Gastineau Channel & Mendenhall Glacier area; K130C Douglas & Juneau.

ARIZONA

KAET Phoenix: K64AP Ash Fork, Grand Canyon, & Williams; K42AC Clarkdale, Cornville, Cottonwood & Prescott Valley; *K66BS Flagstaff; K55DB Prescott & Chino Valley; *K22BX Show Low & Lakeside.

KNXV-TV Phoenix: K44CN Cottonwood; K52CM Flagstaff.

KPAZ-TV Phoenix: K57BD Bisbee, Green Valley, Patagonia, Sierra Vista, Sonoita & Tucson; K58AV Cottonwood; K62BA Flagstaff.

KPHD-TV Phoenix: K40AD Clarkdale, Cornville & Cottonwood; K64BI Flagstaff; K59CI Globe & Miami; K09KV Prescott.

KTSP-TV Phoenix: K36AE Clarkdale, Cottonwood & Verde Valley; K68BW East Flagstaff & Leupp; K13JI Flagstaff; K04AI Prescott; K09JZ Winslow.

KTVK Phoenix: K38AI Cottonwood, Clarkdale & Cornville; K60BP Flagstaff; K11LC Prescott.

KPNX Phoenix-Mesa: K06AE Prescott.

KUSK Prescott-Phoenix: *K17BU Mesa; K27AN Phoenix; *K23BY Scottsdale.

KGUN Tucson: K02BW Casas Adobes; K18AC Oro Valley.

KOLD-TV Tucson: K07DA Casas Adobes.

KUAT-TV Tucson: K03FB Clay Springs, Lakeside, Pinedale, Pine Top, Show Low, Snowflake & Taylor; K23CK Duncan.

KVOA-TV Tucson: K64BV Casas Adobes.

ARKANSAS

KPDM-TV Fort Smith-Fayetteville: *K34BU Bentonville; *K69ET Watts, OK.

KAIT-TV Jonesboro: K11JW Blytheville.

KETS Little Rock: K13MV Eudora.

KLRT Little Rock: *K26BC Batesville; *K22CH Russellville.

KTHV Little Rock: K13HP Euclid Heights & Hot Springs.

CALIFORNIA

KCPM Chico: K18AO Oroville.

KHSL-TV Chico: K04GG Bieber, Fall River Mills & Little Valley; K13JT Burney & Hat Creek; K13FC Castella; K04BT Castella, Mount Shasta, North Dunsmuir & South Dunsmuir; K69EN Chester, Greenville & Westwood; K51CA Greenville; K68BX Likejy & Alturas; K49CT Paradise; K11JU Quincy; K04CM Weed; K64DK Weed & Yreka; K06GZ Whitmore.

KVEA Corona-Los Angeles: K57CD Escondido, Rancho Bernardo & Poway.

KRCB-TV Cotati: *K25AQ Lakeport & Rohnert Park.

KIEM-TV Eureka: K08HE Garberville & Redway; K11IQ Orleans; K08FV Rio Dell; K08GR Willow Creek.

KVIQ-TV Eureka: K10HX Garberville; K10FS Rio Dell & Scotia; *K20DB Weaverville.

KCET Los Angeles: K69CO Green Valley Lake.

KMST Monterey-Salinas: K59AY Hollister; K57AV Santa Cruz & environs.

KESQ-TV Palm Springs-Indio: *K82BQ Hemet, Joshua Tree, San Jacinto, Snow Peak, Twentynine Palms & Yucca Valley.

KIXE-TV Redding: K83BT Alturas; K13IT Alturas & Canby; K02HC Etna & Fort Jones; *K28DB Fall River Mills & McArthur; K70EL Grenada, Weed & Yreka; K06II Litchfield & Susanville; *K08IC New Pine Creek, OR; K06GR Weed.

KRBK-TV Sacramento-Stockton: K51BP Palermo.

KSBW Salinas-Monterey: K13GS Carmel Valley Village.

KSCI San Bernardino-Los Angeles: K48AL Poway, San Diego & surrounding areas.

KNSD San Diego: K62AK La Jolla.

KPBS-TV San Diego: K67AM La Jolla; K59AL University of California-San Diego, University City & Torrey Pines.

KICU-TV San Jose: K29AB Salinas & Monterey.

KNTV San Jose: K56BR Palo Alto, Mountain View, Los Altos, Sunnyvale, Saratoga, Los Gatos & San Jose.

KSTS San Jose: K15CU Salinas.

KTEH San Jose: K25AC Capitola, Watsonville, Santa Cruz, Salinas & Monterey; K82BC Morgan Hill; K65AW San Martin.

KSBS-TV San Luis Obispo: K59CD Santa Barbara.

KTBN-TV Santa Ana-Los Angeles: K33BT Adelanto, Apple Valley, Phelan, Silver Lake & Victorville; K65CA Arvin & Lamont; K55CN Bakersfield; K53AT Buellton & Solvang; *K33AO Coos Bay, OR; K57BT Denver, CO; K60BB Desert Hot Springs; K65BP Goleta & Carpinteria; *K59DU Grants Pass, OR; *K59CA Jackson, MI; K62AN Lancaster; *K33DE Little Rock, AR; *K26CV Ogallala, NE; K66BM Palm Springs; K57CL Porterville, Reedley & Visalia; K65CJ Santa Maria; K55CC Thousand Oaks; W68CD Toledo, OH; K15CO Visalia & Porterville.

KEYT-TV Santa Barbara: K57BC Morro Bay, Paso Robles & San Luis Obispo; K24AO Santa Barbara; K57BS Santa Barbara, Santa Cruz Island, Ventura & Oxnard.

KCDY-TV Santa Maria: K10FK San Luis Obispo.

KMPH Visalia-Fresno: K63EC Cathays Valley, Hornitos & Planada.

COLORADO

KBDI-TV Broomfield: *K11QJ Boulder; K17CF Boulder; *K61ER Colorado Springs; K68BY Colorado Springs; *K40BV Juanita & Hot Springs; *K34BZ Montrose.

KKTV Colorado Springs-Pueblo: K10LI Canon City; K56BG Eight Mile Ridge & Royal Gorge; K57CB Romeo, La Jara, Manassa, Antonito & Alamosa.

KRDD-TV Colorado Springs-Pueblo: K03CO Alamosa; *K44CI Alamosa & Salida; K81BI Buena Vista, Leadville, Mosca & Salida; K12ME Canon City; K74DM Eight Mile Ridge & Royal Gorge; K74DU Mount Massive Trout Club & vicinity.

KRMA-TV Denver: K44CT Boulder; K62CV Boulder; K63DW Colorado Springs.

KUBD Denver: K11SF Austin, TX; K49AY Cheyenne, WY; K49CJ Colorado Springs; K54CQ Fort Collins; K52BS Santa Fe, NM.

KREZ-TV Durango: K06JF Cortez; K68AZ Durango & Hermosa; *K23BT Farmington, NM; K66AV Nutria & Sunetha; K02IL Pagosa Springs.

KREG-TV Glenwood Springs: K23AE Aspen; K07GD Glenwood Springs & rural area; K07JF New Castle; K13AO New Castle, Rifle, Carbondale, Cattle Creek, Missouri Heights & Glenwood Springs; K02GG Rifle; K08HT Upper Divide Creek.

KJCT-TV Grand Junction: *K41CF Durango; K65CK Glenwood Springs; K45AF Grand Valley; K28AD Montrose; *K36AF New Castle; *K57CR Rifle.

O & O Translators—Colorado

KREX-TV Grand Junction: K03EQ Douglas Creek & rural area; K02HW Grand Valley; K44CA Little Cimarron Creek rural area; *K25CO Moab, UT; K40CS Rulison.

KREY-TV Montrose: K09MR Gateway; K02GC Naturita, Norwood, Nucla & Paradox; K06GQ Norwood; *K34DH Norwood-Redvale; K03FX Placerville; K03AY Ridgway.

KOAA-TV Pueblo-Colorado Springs: K15BX Colorado Springs.

KTSC Pueblo-Colorado Springs: K04KB Aguilar; K55CL Alamosa, La Jara, Manassa, Romeo & Antonito; K59CL Coaldale; K57CY Cotopaxi & Texas Creek; K02KJ Del Norte; K03FR La Veta; K07PA Manitou Springs; K53AR Salida & Buena Vista; K02KI San Luis; *K18DE South Fork; K69CX Trinidad, Valdez & Hoehne.

CONNECTICUT

WEOH Hartford: W12BH Waterbury.

WVIT New Britain-Hartford: W59AA West Haven.

DISTRICT OF COLUMBIA

WETA-TV Washington: *W42AV Fredericksburg, VA.

FLORIDA

WESH Daytona Beach-Orlando: W16AJ Melbourne & Palm Bay.

WPAN Fort Walton Beach: W69AU Mobile, AL.

WCJB Gainesville: W57AN Ocala.

WCIX Miami: W61AA Fort Lauderdale.

WPTV Palm Beach: W64AX Vero Beach.

WTOG St. Petersburg-Tampa: W17BA Inverness; W23AR Ocala; W19AZ Okeechobee; *W27AE Sebring.

WFSU-TV Tallahassee: W22AD Panama City & adjacent communities.

WCTV Tallahassee, FL-Thomasville, GA: W17AB Tallahassee.

WFLX West Palm Beach: *W50AW Vero Beach; W53AH Vero Beach.

GEORGIA

WCPL-TV Chatsworth-Dalton: W65AD Cedartown; W27AA Draketown; W51AB Flintstone and rural areas of Dade & Walker Counties; W50AB Hiwassee; W35AA Lafayette; W04BJ Young Harris.

WJSP-TV Columbus-Warm Springs: W49AD Carrollton; W48AB Columbus.

WCES-TV Wrens-Augusta: W52AA Carnesville; W60AE Elberton; W22AC Hartwell & Royston; W68AF Toccoa.

B-242

HAWAII

KHVO Hilo: K74BA Naalehu & Pahala; K70BS Naalehu & volcano area.

KFVE Honolulu: *K45CT Hilo.

KGMB Honolulu: K69BZ Lihue; K57BI Waimea.

KHET Honolulu: K63AZ Anahola; K68BE Hanalei & Princeville; K63AI Kaunakani; K62AQ Kilauea; K67AV Lihue; K63AA Waialua; K66AY Waipake.

KHON-TV Honolulu: K55EY Lihue.

KITV Honolulu: K51BB Lihue.

KMEB-TV Wailuku: K67BA Hakalau; K69CF Hawaiian Ocean View Estates; K04FE Hilo; K63BB Naalehu & Pahala; K63DT Waimea (Kamuela).

IDAHO

KAID Boise: K11PB Cambridge & Midvale; K09LO Cascade; K05GO Council; K69CK Crouch & Garden Valley; K13LR Filer, Hansen, Jerome, Kimberly, Twin Falls, Dietrich & Shoshone; K13QF Glens Ferry; K05FG McCall & New Meadows.

KBCI-TV Boise: K09HN Cambridge; K11GR Cascade; K09HS Glens Ferry; K04EF Hailey, Ketchum & Sun Valley; K10GQ Huntington, OR; K11LS Jordan Valley, OR; K13IA Lowman; K10FD McCall & New Meadows.

KTVB Boise: K13ST Boise & Collister; K05DC Cambridge & Midvale; K13GO Cascade; K05DD Glens Ferry; K13SL Huntington, OR; K13SO McCall & New Meadows.

KIOK Idaho Falls-Pocatello-Blackfoot: K65AZ Albion, Elba & Rupert; K10AW Challis; K11CP Fish Creek, Lava Hot Springs & Portneuf River area; K11LL Hoback Junction, WY; K11GI Jackson, Hoback Canyon & South Fork, WY; K07KS South Park, WY.

KIFI-TV Idaho Falls-Pocatello-Blackfoot: K61AP Albion, Burley & Rupert; K05CJ Challis; K13LY Hoback Junction, WY; K13FZ Jackson, WY; K13CO Lava Hot Springs; K13RV Leadore; K61CI Leadore (north); K12MA Rexburg, St. Anthony & Sugar City; K09LF South Park, WY; K34AW West Yellowstone, MT.

KUIO-TV Moscow: K59BW Bonners Ferry; K26AD Coeur d'Alene & Post Falls; K59BA Cottonwood, Craigmont, Grangeville & Nezperce; K11KO Kamiah; K67BX Kellogg; K05GQ Kooskia & Stites; K64BR Lewiston; *K64BD Priest River & Sandpoint; K57CM Priest River rural area; K69CN Rose Lake & St. Maries.

KIVI Nampa-Boise-Caldwell: *K29BY Ketchum & Hailey; K68CO Twin Falls.

KISU-TV Pocatello: K12LS Challis & Ellis rural area; K13QE Driggs, Tetonia & Victor; K69CL Georgetown; K13QH Irwin & Swan Valley; K59BV Lava Hot Springs; K62BD Malad; K02LR May & Goldberg rural areas; K57BN Montpelier; K57CI Salmon.

KPVI Pocatello-Blackfoot-Idaho Falls: K05HQ Ashton; K14HM Burley & Rupert

area; K48BM Jackson, WY; K13UF Rexburg & St. Anthony; K51AU Twin Falls & Jerome.

KMVT Twin Falls: K09IR Albion, Elba, Idaho rural area & Malta; K59CC Burley, Rupert & Albion; *K69FP Elko, NV; K04EN Glens Ferry; K57CC Hagerman; *K57EE Jackpot, NV; K09AQ Ketchum; K13HG Ketchum, Sun Valley & Warm Springs; *K61EB Wells, NV; *K63DQ Wells, NV; *K65DZ Wells, NV.

ILLINOIS

WCIU-TV Chicago: W55AS Milwaukee, WI.

WAND Decatur: W68AA Danville.

WSIL-TV Harrisburg: K10KM Cape Girardeau, MO.

INDIANA

WHME-TV South Bend: W15AM Grand Rapids, MI.

WBAK-TV Terre Haute: W42AS Galesburg, IL.

IOWA

KGAN Cedar Rapids-Waterloo: K12EA Decorah; K74CU Iowa City; K13MN Washington.

KDSM-TV Des Moines: *K21CU Bethesda.

KIIN-TV Iowa City: K38AB Fort Madison & surrounding area; K44AB Keokuk & surrounding area; K54AF Keosauqua & surrounding area; K33AA Ottumwa & surrounding area.

KYIN Mason City: K14AF Decorah.

KOIA-TV Ottumwa: *K34CW Kirksville, MO.

KCAU-TV Sioux City: K80BU Elgin, Elkhorn Valley, Neligh & Tilden, NE; K74CL Inman & O'Neill, NE; K74CE Norfolk, NE.

KMEG Sioux City: K30BP Norfolk, NE; K55FL Spencer; K40CD Storm Lake/Newell.

KSIN Sioux City: K25AA Rock Rapids & surrounding area; K33AB Sibley & surrounding area.

KTIV Sioux City: K39AL Elgin, Elkhorn Valley, Neligh & Tilden, NE; K51CC Inman & O'Neill, NE.

KRIN Waterloo: K41AD Lansing.

KANSAS

K000 Hays-Russell-Great Bend-Salina: K64BS Concordia; *K23BU Goodland; *K39BS Norton; *K15CG Oakley; K66CD Phillipsburg; K57EO Studley-Tasco.

KOAM-TV Pittsburg-Joplin, Missouri: *K58DE Bentonville, AR.

KTWU Topeka: K30AL Iola.

WIBW-TV Topeka: K07JL Lawrence; K08ED Marysville; K07GF Topeka.

KAKE-TV Wichita: K69DQ Great Bend; K25CV Hays; K7180 Herington; K20BU Russell; K22CP Salina.

KSAS-TV Wichita: *K14HK Great Bend.

KENTUCKY

WCVN Covington: W56AT Augusta.

WKHA Hazard: W09AX Cowan Creek, Eolia & Oven Fork; W67AN Letcher; W66AH Mayking & Whitesburg.

WKMA Madisonville: W55AJ Hawesville; *W57AJ Hopkinsville.

WKMR Morehead: W10AR Louisa.

WKON Owenton: W56AM Falmouth.

WPSD-TV Paducah: W10AH Carbondale, IL.

WKSQ-TV Somerset: W12AY Artemus, Barbourville, Boone Heights & Heidrick; W08BL Pineville; W55AL Tompkinsville & surrounding rural area.

LOUISIANA

WBRZ Baton Rouge: *K56DS Hammond; *K57DI Morgan City.

KTVE Monroe-EI Dorado, Arkansas: W02AW Monroe.

KNOE-TV Monroe-West Monroe: K18AB EI Dorado, AR.

WLAE-TV New Orleans: *W51BC Garyville.

MAINE

WCBB Augusta-Lewiston-Portland: W04BS Bethel, Greenwood & Locke Mill; W03AM Bridgton, Harrison & North Bridgton; *W04BT Pittsfield; W14AB Skowhegan, Madison & Anson.

WABI-TV Bangor: W61AD Calais.

WLBZ-TV Bangor: W57AQ Calais; W04AK Waterville.

WAGM-TV Presque Isle: W11AA Madawaska.

WMEM-TV Presque Isle: W04BH Allagash; W04AY St. Francis.

MARYLAND

WHAG-TV Hagerstown: *W48AR Frederick.

WMDT Salisbury: W27AJ Dover, DE.

MASSACHUSETTS

WCX Vineyard Haven: W67BA Dennis.

MICHIGAN

WCML-TV Alpena: W69AV Leeland & surrounding areas; W46AD Traverse City.

TV & Cable Factbook No. 59

WWTW Cadillac-Traverse City: ★W17AV Petoskey.

WLUC-TV Marquette: W05AQ Calumet; W76AI Escanaba; W08BG Iron Mountain; W70AZ L'Anse.

MINNESOTA

K SAX Alexandria: K24AE Alexandria; K16BQ Brainerd; K69DA Little Falls; K32AE Long Prairie; K20AC Wadena; K14AD Willmar.

KAWE Bemidji: ★W21AN Thief River Falls.

W DIO-TV Duluth: K66BI Aitkin; K57BJ Brainerd; W61AF Grand Marais; K55BR Grand Portage.

W DSE-TV Duluth-Superior, WI: K53BH Grand Portage.

KBJR-TV Duluth-Superior, WI: K82AF Cass Lake; K61BH Deer River; K65BJ Grand Marais; K59BJ Grand Portage.

KDLH-TV Duluth-Superior, WI: K70DH Aitkin; K74CM Brainerd; K78AK Cass Lake; K59BQ Deer River; K63BI Grand Marais; K57BH Grand Portage.

KEYC-TV Mankato: ★K19CA St. James.

KARE Minneapolis-St. Paul: ★K52DG Bemidji.

KITN Minneapolis-St. Paul: ★K53DX Donnelly; K27CW Rochester; K42AV St. James; K38CL Winona.

KMSP-TV Minneapolis-St. Paul: ★K49CU Walker.

KTTC Rochester: K70DR Blue Earth; K79BK Fairmont; W67CH La Crosse, WI; K74CZ Winona.

KXLI St. Cloud: ★K66DJ Austin.

KSTP-TV St. Paul-Minneapolis: K63BW Donnelly & Herman; W63AR Ladysmith, WI; K30AC Marshall; W57AS Spooner, WI; K32AF St. James; K57CN Wabasha; K20AD Worthington.

KBRR Thief River Falls: K26AC Bemidji, ND.

MISSISSIPPI

WMAH-TV Biloxi: W45AA Columbia.

WLOX-TV Biloxi-Gulfport-Pascagoula: W09AU Laurel.

MISSOURI

KRCG Jefferson City: K110J Dresden, Georgetown & Sedalia.

KDEB-TV Springfield: K08GN Kimberling City.

KQTV St. Joseph: ★K69FA Athelstan, IA; ★K55DH Bethany; K57CP Grant City.

MONTANA

KTVQ Billings: K69CM Big Timber & Livingston (eastern rural area); K18AF

Bozeman, Belgrade & Manhattan; K70ER Castle Rock & Lame Deer; K06KF Hardin, Crow Agency & rural area (north); ★K09VL Hayes & Hammond; K55AJ Heath & surrounding area; K13IX Lewistown; K10GF Miles City; K07HC Sheridan & surrounding rural areas, WY.

KULR-TV Billings: K75CL Forsyth rural area; K47DP Lewistown; K06FE Miles City.

KTVM Butte: K09KH Ennis, McAllister, Watkins & rural area SE of Ennis; K10HZ Pony; K10HL Virginia City.

KXLF-TV Butte: K08GK East Helena, Fort William Henry Harrison, Helena & Lake Helena.

KXGN-TV Glendive: K13IG Fairview & Sidney; ★K22CD Vida; ★K67EB Wolf Point.

KFBB-TV Great Falls: K09HZ Havre; K10FI Helena; K43DC Lewistown.

KRTV Great Falls: K48AI Joplin; ★K45CS Lewistown.

KTGF Great Falls: ★K40CF Cut Bank; K52CI Havre; ★K40BW Lewistown; ★K24CD Stanford.

KOUS-TV Hardin-Billings: K15AD Cody, WY.

KECI-TV Missoula: K11IJ East Missoula & Upper Rattlesnake area; K10HC Mullan, ID.

KPAX-TV Missoula: ★K58DR Libby; ★K38CI Whitefish.

NEBRASKA

KCAN Albion: K56AJ Bassett & Ainsworth.

KTNE-TV Alliance: K06JC Chadron & Chadron Area Housing Development; K06KR Crawford & Fort Robinson State Park.

KMNE-TV Bassett: K10JW Verdigre.

KGIN Grand Island: K25AG Cambridge; K55AF Cozad; K27AJ Gothenburg; K23AH Wallace.

KWNB-TV Hayes Center: ★K13VO North Platte.

KLNE-TV Lexington: K13KB McCook.

KOLN Lincoln: K28AP Neligh; K24AA Newport; K57CZ North Platte; ★K34CU O'Neill; K72DQ O'Neill; K69AL Valentine.

KUON-TV Lincoln: K23AA Beatrice; K68AV Blair; K24AC Falls City; K33AC Pawnee City.

KXNE-TV Norfolk: K66AR Decatur; K65AT Neligh; K69BM Niobrara.

KNOP-TV North Platte: K21CY Ogallala.

KPNE-TV North Platte: K12HQ Benkelman; K12KI Culbertson; K13NU Stratton; K12KK Trenton; K69BN Wauneta.

WOWT Omaha: K61AO Norfolk.

KSTF Scottsbluff-Gering: ★K30BV Chadron/Crawford.

KSNB-TV Superior: ★K18CD Lincoln.

NEVADA

KLAS-TV Las Vegas: K60AN Henderson.

KLTV Las Vegas: K02FM Goodsprings; K07JC Indian Springs; K02FN Mesquite (Virgin Valley); K02FJ Overton (Moapa Valley); ★K23BS Sandy Valley.

KVBC Las Vegas: K06KD Austin Peak; K58BC Ely & McGill; K57BU Eureka.

KAME-TV Reno: K57CV Carson City; K44BE Fallon; K35AX Hawthorne & Rattlesnake Flats; K34BL Lovelock.

KNPB Reno: K15AN Carson City.

KOLO-TV Reno: K12IX Austin; K58AO Crystal Bay & Zephyr Cove; K03DN Ely & McGill; K11JN Reno (shadow area); ★K49CK Stead & Lawton.

KRNV Reno: K80BR Carson City; K10GS Carson City & Washoe Valley; K13QV Fallon; K33CN South Lake Tahoe, CA.

KTVN Reno: K12GW Carson City & Washoe Valley; K12HJ Crystal Bay; K60AS Crystal Bay, NV & Meeks Bay & Rubicon Bay, CA; K10JS Elko; K06HT Ely; K43DB Meyers & Stateline, CA; K13PC Tuscarora; K08IO Wells; K07KH Winnemucca.

NEW JERSEY

WNJS Camden: ★W49AT Cape May Court House.

NEW MEXICO

KGGM-TV Albuquerque: K65CG Alamogordo & Holloman AFB; K07EB Arenas, Arenas Valley, Central, Fierro, Hanover, Hurley, Pinos Altos, Santa Rita, Silver City & suburban area (north); K67BG Arrey & Derry; K57CF Carrizozo, Oscura & Three Rivers; K44DD Chama; ★K49BY Clovis; K57AW Deming & areas northeast & south; K09EP Grants & Milan; K59BD Hornsby Ranch, Montoya & Newkirk; ★K63DU Lordsburg; K130Y Mescalero; ★K11NW Mescalero Apache Reservation; ★K16BZ Ruidoso; ★K09EQ Taos; ★K44CJ Tucumcari.

KGSW-TV Albuquerque: ★K31BX Carlsbad; K60EH Deming; K39AH Durango, CO; K55DW Farmington.

KNME-TV Albuquerque: ★K38DA Aztec; K61BO Bayfield & Ignacio, CO; K62BC Bingham & Carrizozo; K54BN Capulin & Des Moines; K69CH Chama; K06HH Chinle, AZ; K60AA Coalfax; K59BU Durango, CO; K63AX Eagle Nest & Moreno Valley; K53AQ El Paso Gas Co. Navajo Compressor Station, AZ; K43AI Farmington; K618A Fort Wingate & Indian Village; K63BD Gallup; K04NB Ganado, AZ; K67CR Grants & Milan; K65BQ Las Vegas; K69CG Mosquero & Roy; K58AZ Nolan & Wootan; K62AP Pagosa Springs, CO; ★K44CZ Penasco; K69CI Sheridan; K74DX Shiprock; K68BI Sunetha, CO; K69CJ Taos; K53BA Tres Piedras; K68BO Wagon Mound.

KOAT-TV Albuquerque: K34CR Alamogordo & Holloman AFB; K09JJ Blanco & Bloomfield; K62CR Bloomfield Hwy., Far-

mington & Huerfano; K49CZ Caballo; K58AH Capitan, Mescalero & Ruidoso; K43BT Carrizozo; K10IN Chinle, AZ; K70BR Durango, CO; ★K19CM Farmington; K52CR Forrest & McAllister; K08IJ Gallup; K11EV Grants & Milan; K12NH Hobbs; K60BC Hobbs; K74CY Horse Springs; K61CN Lordsburg; K63AE Many Farms, AZ; K57BR Montoya & Newkirk; K13RK Roswell; K62AL Roswell; K06EH Silver City; K08KX Taos; K60DD Tierra Amarilla.

KOB-TV Albuquerque: K06LE Albuquerque; K10MG Albuquerque; K09KJ Brazos, Chama, Park View & Tierra Amarilla; K64AS Capitan & Ruidoso; K51CN Carrizozo; K08HQ Chinle, AZ; K06IS Gallup; K06CU Grants & Milan; K69BB Horse Springs Store & ranch area; K06ED Las Vegas; K59CM Lordsburg; K55AL Mesita Del Gato Ranch area; K55CV Montoya & Newkirk; K09KC Santa Rosa Heights; K10KF Silver City.

KOBF Farmington: K53DR Cortez & Mancos, CO; K66BN Durango, CO; K69AF Shiprock.

KRWG-TV Las Cruces: K67AX Alamogordo, Holloman AFB & Tularosa; K02KG Cliff & Gila; K65BS Garfield, Hatch, Leasburg & Radium Springs; K13UL Hillsboro; K02KP Lordsburg; K12LL Silver City; K59CN Truth or Consequences.

KENW Portales: K69CV Carlsbad; K65CB Forrest & McAllister; K61EM Ruidoso; ★K63BR Tucumcari.

KBIM-TV Roswell: ★K59AB Alamogordo & Holloman AFB; K55AC Capitan & Ruidoso; K65BT Clovis; K69CQ Dora.

KOBR Roswell: K55AM Clovis.

KRPV Roswell: K46CL Hobbs; K66DO Portales; K45BX Ruidoso.

KKTO Santa Fe: ★K50BN Farmington.

NEW YORK

WTEN Albany: W04AE Herkimer; W07AN Middleburg & Schoharie.

WNYT Albany-Troy-Schenectady: W51AE Adams & Williamstown, MA & Bennington, VT, MA; W07AV Gloversville & Johnstown; W36AF Kingston; W07AI Lanesborough, Lenox, Pittsfield & West Pittsfield, MA; W07AG Rutland & West Rutland, VT.

WSKG Binghamton: W58AD Addison; W69AE Almond; W83AL Andes; W69AI Arkville, Fleischmanns & Margaretville; W55AC Avoca & Cohocton; W62AX Belden; W65AN Berkshire & Newark Valley; W57AF Binghamton & Johnson City; W81AH Bloomville & South Kortright; W57AD Cameron; W57AC Canaseraga; W66AD Canisteo & Hornell; W56AK Chambers; W83AT Cherry Valley; W81AM Cooperstown, Milford & Portlandville; W68AD Coming; W04AZ Davenport, Davenport Center & South Worcester; W67AD Delhi; W63AG East Binghamton; W56AJ East Corning; W67AA East Springfield, Springfield & Springfield Center; W79AY East Worcester, Schenectady & Worcester; W75AQ Edmeston & West Burlington; W30AA Elmira; W58AE Elmira; W67AM Endicott & Vestal; W04AS Gilboa, Grand Gorge, Prattsville & Roxbury; W55AD Greenwood; W56AI Hammondsport; W66AO Harpursville; W66AE Hawleyton; W12AZ Hunter, Lexington, South Jewett &

O & O Translators—New York

Tannersville; W65CF Ithaca; W76AF Jefferson; W65AK Kattelville; W83AU Laurens & Mount Vision; W62AL Maine & Union Center; W69AH Montour Falls; W04BG Morris & Relay Laurens Site; W62AV Owego; W66AF Pine City; W57AE Prattsburg; W62AK Presho & Lindley; W04BE Salt Springville; W60AD Savona; W59AF Spencer; W07BF Sprout Brook (Montgomery County); W69BP Stamford; W64AP Tioga Center; W69AF Troupsburg; W56AR Van Etten; W62AJ Waverly; W66AG Whitney Point; W56AH Woodhull.

WNED-TV Buffalo: W62AS Belmont & Friendship; W62AD Clymer; W60AC Findley Lake; W56AD Kennedy; W64AF Sherman; W62AG Sinclairville.

WENY-TV Elmira: W06AR Hornell; *W07BJ Ithaca.

WNBC-TV New York: W57AB New York.

WNYW New York: W64AA Bronx & Upper Manhattan.

WPIX New York: W73AP Bronx & Upper Manhattan.

WXTV Paterson, NJ-New York, NY: W47AD Hartford, VT; W35AB Philadelphia, PA.

WCFE-TV Plattsburgh: *W60AO Port Henry & Crown Point; W67AW Ticonderoga; *W67AY Westport; W67AR Willsboro.

WMHT Schenectady-Albany-Troy: W04BD Glens Falls (vicinity of); W04AJ Middleburg & Schoharie.

WCNY-TV Syracuse: W62AN Nedrow & Onondaga Indian Reservation; W59AU Utica.

WIXT Syracuse: W07BA Nedrow (& SW section), Onondaga City & Syracuse; W07BD Syracuse (DeWitt section).

WUTR Utica-Rome: W64AG Lowville; W68AE Ogdensburg; W63AE Oneonta; W50AA Watertown.

NORTH CAROLINA

WUNF-TV Asheville: W59AR Brevard, Cedar Mountain & Sherwood Forest; W27AB Canton, Clyde, Hazelwood & Waynesville.

WCCB Charlotte: *W47AR Fort Walton Beach, FL.

WUNG-TV Concord: W05AU Bat Cave, Gerton, Chimney Rock & Lake Lure; W24BA Columbus, Saluda & Tryon.

WNCT-TV Greenville: *W05BI Morehead City.

WUNE-TV Linville: W59AD Andrews, Murphy & Robbinsville; W67AV Bryson City, Ela, Lauda, Alarka, Almond & Stecoah; W67AQ Burnsville; W23AF Cullowhee; W62BA Hayesville, Brasstown & Shooting Creek; W62BB Highlands; *W43AU Marion; *W31AN Murphy; W59AK Spruce Pine.

WITN-TV Washington-Greenville-New Bern: *W21AL Morehead City.

WJKA Wilmington: *W25AP Lumberton.

WUNL-TV Winston-Salem: W27AO Boone; W35AD Sparta.

B-244

NORTH DAKOTA

KFME Fargo: K07NE Lisbon; K02FO Valley City.

WDAY-TV Fargo: K06LD Fergus Falls, MN; K02DD Jamestown.

KTHI-TV Fargo-Grand Forks: K09MF Breckenridge, MN & Wahpeton, ND; K09JM Jamestown; K02GA Lisbon.

KVRR Fargo-Moorhead, MN: K54AT Brainerd, MN; K23AJ Devils Lake; K05IV Park Rapids, MN.

KMOT Minot: K07HU Garrison.

KXJB-TV Valley City-Fargo: K58BP Bowesmont; K10IL Devils Lake; K22AK Devils Lake; K07LF Ellendale; K07IW Jamestown; K10IA Oakes.

KUMV-TV Williston: K13PL Glendive, MT.

OHIO

WEAO Akron: W58AM Youngstown & surrounding area.

WOUC-TV Cambridge: W65AH Loudonville; W69AO Millersburg.

WCET Cincinnati: W58AG Georgetown.

WSTR-TV Cincinnati: W66AQ Dayton.

WVIZ-TV Cleveland: W64AK Conneaut & surrounding area; W67AL Eastlake & surrounding area; W66AK Gates Mills.

WOSU-TV Columbus: W47AB Mansfield; W31AA Newark.

WPTD Dayton: W17AA Celina & surrounding area; W63AH Maplewood area.

OKLAHOMA

KTEN Ada-Ardmore: K08GD Ardmore; K08KK Paris, TX.

KXII Ardmore & Sherman-Denison, TX: K02EQ Paris, TX.

KWET Cheyenne: K19AA Altus; K56AY Beaver; *K55BV Boise City; K58AX Buffalo; K56BQ Frederick; K16AB Guymon.

KOET Eufaula: K15AA Hugo; K63BA Idabel.

KETA Oklahoma City: K30AE Alva; K28AC Ardmore; K46AI Durant; K36AB Lawton; K46AH Medford; K38AK Ponca City.

KOKH-TV Oklahoma City: K55DN Ardmore.

KSBI Oklahoma City: *K54DJ Edmond; *K21DF Stillwater; K52DM Wichita Falls, TX.

OREGON

KOAB-TV Bend: *K08LG Silver Lake.

KTVZ Bend: K06LI Chemult & Crescent; K66BC Culver & Madras; *K66DC La Pine.

KCBY-TV Coos Bay-North Bend: K33CP Gold Beach; K07KZ Squaw Valley.

KOAC-TV Corvallis: K68BA Cloverdale & Pacific City; K66BE Elkton; K68BF Eugene;

K68BG Glide, Oakland, Sutherlin & Winchester; K66AS Newport, Seal Rock & South Beach; *K02NW Reedsport; K66BF Roseburg.

KEZI Eugene: K27CL Coos Bay; K53CU Deer Creek, Garden Valley, Glengary area, Oak, N., N.W., S. & W. Roseburg & Winchester; K11GT Eugene (E & SE), College Hill, Fox Hollow & South Willamette; K11BX Glide, Idleyld Park, Oak Creek Valley & Sutherlin; K07IA Oakland; K06IO Scottsburg; K07IL Winston.

KVAL-TV Eugene: K04DR Eugene; K58CW Florence; K55DA Newport & Otter Rock; K02DB Scottsburg.

KMTR-TV Eugene-Springfield: K46AS Coos Bay; K31AE Roseburg.

KDKF Klamath Falls: K52AS Altamont/Klamath Falls; K13UR Klamath Falls.

KOTI Klamath Falls: K06LS Chiloquin; K04ES Klamath Falls; K05ET Likely, OR & Alturas, CA; K62BE Midland, Merrill & Keno.

KTVR La Grande: K090D Adrian, Nyssa, Ontario & Vale; K61BF Enterprise; K61BT Milton-Freewater; K59BO Pendleton & Umatilla County (eastern); *K08KW Richland.

KDRV Medford: K51BV Cave Junction & Selma; *K28CU Fort Dick, CA; K71AZ Gold Beach; *K46CH Gold Hill; K15BP Grants Pass; K09PI Happy Camp & North Indian Creek, CA; K21BG Jacksonville; K43BJ Ruch & Applegate; K04NU Selad Valley, CA; K17BA Yreka & Montague, CA.

KOBI Medford: K04ER Applegate Valley; K07JT Brookings; K13HU Callahan, Etna, Fort Jones & Greenview, CA; K07KT Canyonville, Riddle & Tri City; K07PZ Cave Junction; K04EY Chinook Park & Grants Pass; K30BN Coos Bay; K39CL Culp Creek; K03EI Eagle Point, Seven Oaks, Tolo & White City; K13JQ Empire & North Bend; K25CF Gasquet; K07DZ Glendale; K80CO Gold Beach; K02FT Gold Hill; K38CP Grants Pass; K13JR Jacksonville & Old Military Road; K36BL Merlin; K04HE Montague & Yreka, CA; K34BV Murphy & New Hope; K08AK Port Orford; K13KO Prospect; K07HS Williams.

KSYS Medford: K02JF Butte Falls; K13PH Cave Junction; K550D Gold Hill & Toro; K12KX Grants Pass; K18AN Grants Pass; K07RQ Jacksonville; K04KI Merrill & Malin; K13PF Pinehurst; K02JG Prospect; K13PI Ruch & Applegate; K13PE Shady Cove; K02JJ Williams.

KTVL Medford: K07PU Altamont, Klamath Falls & Pelican City; K60AR Alturas & Likeley, CA; K04EO Ashland, Phoenix & Talent; K02DV Bridgeview, Cave Junction & O'Brien; K10LR Brookings; K04JQ Butte Falls; K60BJ Carpenterville; K02CN Castella, Dunsmuir & Mount Shasta, CA; K24BV Cave Junction; K48BS Glendale & Wolf Creek; K17BJ Gold Beach; K04JZ Gold Hill; K02DP Grants Pass & Merlin; K40BL Hugo & Merlin; K02IC Jacksonville; *K60BH Midland, Merrill & Keno; K14GT Port Orford; K03BZ Rogue River; K04JP Williams; K06GP Yreka, CA.

KATU Portland: *K26DB Astoria; *K42CZ Lincoln City; K54AP Prineville; *K29CI Prineville & Redmond; K62AJ Terrebonne; K61BX The Dalles, OR & Goldendale, WA.

KOIN-TV Portland: *K34DCT Astoria.

KOPB-TV Portland: K65CH Arlington; K59BX Astoria, OR-Grays River & Lebam, WA; K36BA Burns; K17AA Coos Bay, Coquille & North Bend; K61BY Dufur & The Dalles, OR & Goldendale, WA; K55CM Gold Beach; K63BS Heppner, Echo, Lexington & Long Creek; K68AJ Hood River, OR & Bingen & White Salmon, WA; K66CB John Day & Mount Vernon; K61BU Port Orford; K62BF Seaside & Cannon Beach.

KPIC Roseburg: K07PP Camas Valley; K11GH Canyonville, Riddle & Tri City; K58DA Glendale; K13HM Myrtle Creek; K12IA Oakland & Union Gap; K02AU Sutherlin.

PENNSYLVANIA

WATM-TV Altoona: *W68AG Altoona (Pleasant Valley & west side of business district).

WICU-TV Erie: *W56BS Meadville; *W48AL Warren.

WPCB-TV Greensburg-Pittsburgh: W51AO Brookville.

WITF-TV Harrisburg: W38AN Chambersburg; W60AM Reading.

WHP-TV Harrisburg-York: W70BA Williamsport.

WHTM-TV Harrisburg-York-Lebanon: W72AM Duboisstown, Montoursville & South Williamsport; W62AU York.

WWCP-TV Johnstown: W57AH Altoona (Fairview-Wehrwood section); W63AJ Huntingdon; W65AL Martinsburg; W59AI State College.

WGAL-TV Lancaster: W13BJ Williamsport; W80AJ Williamsport.

WNEP-TV Scranton & Wilkes-Barre: W26AD Allentown-Bethlehem; W32AD Clarks Summit, Dalton & Waverly; W61AG Minersville, Port Carbon & Pottsville; W33AQ Palmerton, Slatedale & Slatington; W66AL Stroudsburg; W08CO Towanda; W20AD Williamsport.

WYOU Scranton & Wilkes-Barre: W19AR Clarks Summit; W54AV Mansfield; W66AI Minersville, Port Carbon & Pottsville; W60AH Stroudsburg; W55AG Williamsport.

WVIA-TV Scranton, Wilkes-Barre & Hazleton: W65AA Canton & Troy areas; W48AQ Clarks Summit, Dalton, Scranton (parts) & Waverly; W25AQ East Towanda, Towanda & Wysox; W62AO Hawley & Paupack; W80AM Honesdale; W77AI Laceyville & Wyalusing; W56AQ Lake Ariel, South Canaan & Waymart; W63AB Mansfield & neighboring area; W66AB Mehoopany, Meshoppen & Tunkhannock.

WBRE-TV Wilkes-Barre & Scranton: W38AC Clarks Summit, Dalton, Scranton (parts), Waverly & Dickson City; W72AI Minersville, Port Carbon & Pottsville; W64AL Stroudsburg; W76AK Williamsport.

RHODE ISLAND

WSBE-TV Providence: W62AB Westerly.

WLNE Providence-New Bedford, MA: W22AR Fall River, MA; W48AE Providence.

TV & Cable Factbook No. 59

SOUTH CAROLINA

WCIV Charleston: W18AR Charleston.
WLTX Columbia: W02BA Batesburg & Leesville; *W07BT Camden; W05AV Great Falls; W08BT Newberry; W08BU Orangeburg; W08BS Sumter.
WOLD-TV Columbia: W17AE Orangeburg.
WRLK-TV Columbia: W55AA Rock Hill.
WPDE-TV Florence: W68BZ Myrtle Beach.

WYFF-TV Greenville-Spartanburg & Asheville, NC: W05AR Alarka, Bryson City & Ela, NC; W08BH Andrews & Robbinsville, NC; W11AX Bat Cave, Chimney Rock, Gerton & Lake Lure, NC; W10AL Big Cove & Cherokee, NC; W09AS Bumsville, NC; W11AU Canton, Clyde & Lake Junaluska, NC; W06AE Clayton & Mountain City, GA; W11AH Columbus & Tyron, NC; W02AF Cullowhee, Dillsboro & Sylva, NC; W06AK Drexel, Morganton & Valdese, NC; W03AK Ela & Whittier, NC; W06AJ Franklin, NC; W06AJ Franklin, NC; W06AI Marion, NC; W10AK Spruce Pine, NC.

WSPA-TV Greenville-Spartanburg & Asheville, NC: W11AN Alarka-Almond-Lauada, Bryson City, Greens Creek-Savannah-Gay & Whittier-Birdtown, NC; W09AY Asheville, NC; W08BP Beaver Dam Creek Valley, Elk Mountain & Woodfin, NC; W10AD Black Mountain, Montreat, Ridgecrest & Swannanoa, NC; W02AG Brevard, NC; W02AT Bumsville, NC; W06AO Canton, Lake Junaluska & Maggie Valley, NC; W08AT Cherokee, Shoal Valley & Soco Valley, NC; W09AF Cullowhee, Dillsboro, Love Field, Sylva & Webster, NC; W09AG Franklin, NC; W10AJ Greenville (north); W08BJ Marion & Old Fort, NC; W02AH Mars Hill, NC; W08AX Marshall, NC; W08BF Micaville & Spruce Pine, NC; W09AD Waynesville, NC; W09AR Weaver-ville, NC.

WLDS Greenville-Spartanburg & Asheville, NC: W05AE Addie, Sylva, Cullowhee & Dillsboro, NC; W11AQ Andrews, Marble, Robbinsville & Topton, NC; W06AQ Bat Cave, Chimney Rock, Gerton & Lake Lure, NC; W12AQ Black Mountain, NC; W05AP Brasstown & Murphy, NC; W08AN Brusson City, Ela, Alarka-Lauada (portions) & Almond-Stecoah (portions), NC; W12AU Burnsville, NC; W06AD Cashiers & High Hampton (portions) & Sapphire Valley, NC; W05AF Cherokee Indian Reservation, NC; W05AC Columbus & Tryon, NC & Landrum, SC; W11AJ Franklin, NC; W10AP Garden Creek, Marion, Providence & West Marion, NC; W02AQ Greenville (portion) & contiguous area; W12AR Hazelwood & Waynesville, NC; W10AT Highlands, NC; W08BI Hot Springs, NC; W06AP Maggie Valley & Soco Valley, NC; W06AL Oteen, Swannanoa & Warren Wilson College, NC; W05AO Pickens; W11AP Spartanburg (portion); W06AD Spruce Pine, NC.

WGSE Myrtle Beach: W51AT Georgetown.

SOUTH DAKOTA

KDSD-TV Aberdeen: K07JD Aberdeen.
KPSD-TV Eagle Butte: K04GW Spearfish.
KDLO-TV Florence-Watertown: *K34CO Leola.

1991 Edition

KHSD-TV Lead: *K13HY Deadwood.
KTSD-TV Pierre: *K23BR Chamberlain; K61AS Pickstown.

KBHE-TV Rapid City: K64AL Edgemont; *K20CK Lead; K06HG Pine Ridge; K55AV Pringle; K13PN Wasta.

KOTA-TV Rapid City: K13HY Deadwood; K06JM Gillette, WY; K02NT Scottsbluff, NE.

KPLD-TV Reliance: K69DJ Philip & Kadoka.

KELO-TV Sioux Falls: K57BX Lake Andes; *K28BQ Marshall, MN.

KSFY-TV Sioux Falls: K07QL Mitchell.

KUSD-TV Vermillion: K09UN Mitchell; K55BG Wagner.

TENNESSEE

WINT-TV Crossville: W28AA Cookeville.

WJHL-TV Johnson City, TN-Bristol, VA-Kingsport, TN: W07BC Big Stone Gap, East Stone Gap, Little Stone Gap & Little Italy Bottom, VA; W13AR Marion, VA.

WKPT-TV Kingsport-Johnson City, TN-Bristol, VA: W60AG Abingdon, VA; W07BK Gate City & Weber City, VA; W51AU Greeneville; W25AE Kingsport; W04BL Pennington Gap, VA; W04AX Whitesburg, KY; W03AJ Wytheville, Drocket, Rural Retreat, Fort Chiswell, Max Meadows, Jackson Ferry & Austinville, VA.

WBIR-TV Knoxville: W05AT Andrews, NC; W04AC Anville, Gray Hawk, McKee & Tyner, KY; W07AM Coalfield, Fork Mountain, Petros & Wartburg; W08AZ Cumberland, Lynch & Totz, KY; W04BC Gatlinburg; W04BM La Flette; W04AH Middlesboro, KY; W07AC Pennington Gap, VA; W04BA Robbinsville, Stecoah, Tuskegee & Yellow Creek, NC.

WKXT-TV Knoxville: W12AV Gatlinburg.

WREG-TV Memphis: K62DA Malden, MO.

TEXAS

KAMR-TV Amarillo: K25CP Kress.

KFDA-TV Amarillo: K63CA Bovina & rural area; K26CO Clovis, NM; K67CS Dora & Portales, NM; K41CA Kress.

KVII-TV Amarillo: K57CW Bovina & Friona; K43BU Clovis, NM & Farwell, TX; K36CC Kress.

KNCT Belton: K34AB Waco.

KDBC-TV El Paso: K36CK Alamagordo, NM; K02ES Fort Bayard, Santa Rita & Silver City, NM; K61AV Las Cruces & Organ, NM.

KINT-TV El Paso: K39CV Ruidoso, NM.

KTSM-TV El Paso: K75CQ Alamogordo & Holloman AFB, NM.

KVIA-TV El Paso: K40BP Alamagordo, NM; K55BT Deming, NM; K55CB Hobbs, NM; K57BV Las Cruces & Organ, NM; K15CL Lordsburg, NM; *K23BO Truth or Consequences, NM.

KJTV Lubbock: K47CF Hobbs, NM; K64CK Matador & Roaring Springs; K66DB Seminole; K07TZ Snyder; K69FQ Snyder.

KMID-TV Midland & Ddessa: K12FM Fort Stockton.

KOSA-TV Ddessa: K10HH Big Springs.

KTXS-TV Sweetwater-Abilene: K72DU Brownwood; K55AA San Angelo.

KCEN-TV Temple-Waco: K63DL Bryan & College Station.

UTAH

KULC Dgden: K36CB Richfield.

KSL-TV Salt Lake City: K69EW Beaver County (rural), Hamilton Fort & Newcastle.

KSTU Salt Lake City: K56BB Aurora & Juab County (rural); K59BS Hamilton Fort, Milford, Minersville & Newcastle.

KTVX Salt Lake City: K51BK Aurora & Juab County; K80CE Beaver County (rural), Hamilton Fort, Milford & Newcastle; K66AA Duchesne County (rural) & Spring Glen.

KUED Salt Lake City: K57AQ Alton & Kane County (rural); K56AZ Antimony; K63BY Beaver County (rural) & Milford; K40AF Blanding & Monticello; K18CG Boulder; K07JV Circleville, Junction & Kingston; K34AN Ephraim, Fountain Green & Manti; K63BF Garden City & Laketown; K07JW Garfield County rural area & Panguitch; K56AE Heber; K06IM Henefer; K49AO Juab & Sanpete Counties (rural); K07ES Kanab; K69BG Long Valley Junction; K60BU Orangeville & rural Emery County; K55BS Randolph & Woodruff; K42AJ Richfield, Monroe & rural Sevier County; K65AD Summit County; K57CK Tabiona & Myton; K40AH Torrey; K62BR Virgin; K47AK Washington & rural Washington County; K65AL Wayne County (rural).

KUTV Salt Lake City: K53CF Aurora & Juab County; K67AA Beaver County (rural), Hamilton Fort & Newcastle; K64BO Delta; K64AA Spring Glen.

KXIV Salt Lake City: *K19CP Evanston, WY; *K330M Park City.

VERMONT

WCAX-TV Burlington: W62AT Bellows Falls; W69AD Bennington, Manchester, Manchester Center & Manchester Depot; *W69AP Brattleboro; W89AR Rutland.

WVNY Burlington, VT-Plattsburgh, NY: W55AI Lake Placid, NY; W66AJ Lyon Mountain & Standish, NY; W60AF Malone, NY; W61AE Newport; W63AD Rutland.

WNNE-TV Hartford, VT-Hanover, NH: W65AM Lebanon, NH & White River Junction, VT.

WVTA Windsor: W36AX Bennington, Dorset & Manchester; W76AJ Dover & Wilmington; W53AS North Bennington & Pownal.

VIRGINIA

WVIR-TV Charlottesville: W67AF Staunton.

WHSV-TV Harrisonburg: W64AO Charlottesville.

WSET-TV Lynchburg: W05AA Roanoke.

WCVF-TV Richmond: W77AE Chase City, Mecklenburg County (rural) & South Hill; W74AU Cobbs Creek; W66BI Danville; W71AH Halifax & South Boston; W79AX Heathsville; W70AP Lovingston; W73AS Oak Grove; W39AK Rockfish Valley; W60BM Rustburg.

WCVW Richmond: W76AG Albemarle County rural area & Charlottesville; W79AT Chase City, Mecklenburg County (rural) & South Hill; W76AN Cobbs Creek; W83AJ Danville; W73AJ Halifax & South Boston; W81AL Heathsville; W75AI Lovingston; W75AP Oak Grove; W78AG Rustburg.

WBRA-TV Roanoke: W80AN Amherst; W67AB Garden City & Sugar Loaf areas.

WDBJ Roanoke: W04AG Garden City, Hidden Valley, South Salem & Sugar Loaf.

WSLS-TV Roanoke: W02AE Garden City, Hidden Valley, South Salem & Sugar Loaf.

WVPT Staunton: W19BB Charlottesville; W49AV Culpeper, Madison & Ruckersville; W42AC Front Royal, Strasburg & Winchester; W38AV Luray.

WASHINGTON

KWSU-TV Pullman: K76CQ Pasco.

KIRD-TV Seattle: K54AO Bremerton; K53AZ Bunker, Centralia & Chehalis; *K58BW Everett; K46AJ Olympia; K78BM Point Puyley & Puget Sound (surrounding west shoreline); K61CG Port Angeles; *K69FL Puyallup; K02EO Seattle (Beach Dr. area).

KTZZ-TV Seattle: *K27CI Everett; K36BF Hoquiam; K25CH North Bend; K34CC Port Angeles.

KSTW Seattle-Tacoma: K02CU Lake Washington; *K41CU Port Townsend; *K43DF Wenatchee.

KAYU-TV Spokane: K44CK Chelan; K67CD Colockum, Stemit & Wenatchee; K09UP Coilville; K19BY Grangeville, ID; K47BW Lewiston, ID-Clarkston, WA; K20BZ Sandpoint, ID.

KREM-TV Spokane: K45AC East Wenatchee & Wenatchee.

KXLY-TV Spokane: K09FZ East Valley area, Minnehaha Park area & Spokane; K11NU East Valley, Pasadena Park & Spokane; K11NT Long Lake & Suncrest; K11GD North Spokane; K09NN Northwest Pacific Heights (Spokane); K13HE Spokane (west sections).

KTPS Tacoma: K65BU Grays River & Lebam.

KCPQ Tacoma-Seattle: K25CG Aberdeen.

KPDX Vancouver: *K21DE Seaside, OR; *K35CR Tillamook, OR.

WEST VIRGINIA

WPBY-TV Huntington: W57AG Parkersburg.

O & O Translators—West Virginia

WNPB-TV Morgantown: W48AA Grant County, Keyser & Mineral County (rural area); W41AO Hampshire & Morgan County rural area; W44AA Martinsburg; W69AC Romney; W41AA Wheeling.

WISCONSIN

WLUK-TV Green Bay: W40AN Escanaba, MI.

WPNE Green Bay: W54AR Fence; W55AO Washington Island Twp. & Upper Door County.

WHLA-TV La Crosse: *W49AG Bloomington.

WKBT La Crosse: K12DZ Prairie du Chien, WI & McGregor, IA.

WHWC-TV Menomonie: *W39AE Armstrong Creek; W39AF Grantsburg; W55AP River Falls.

WISN-TV Milwaukee: W70AO Fond du Lac.

WVTV Milwaukee: K28CR Kenosha.

WHRM-TV Wausau: W64AU Adams.

WSAW-TV Wausau: W57AR Sayner & Vilas County.

WJFW-TV Wausau-Rhineland:
*W16BR Wausau; W27AU Wausau;
*W29AP Wausau.

WYOMING

KFNB Casper: K11RN Douglas.

KGWC-TV Casper: K68DC Clareton.

KTWO-TV Casper: K69DD Bondurant; K56BT Jackson; K22CI Lander; K04KD Lander, Riverton & Fort Washakie; K61DX Laramie; *K11PJ Rawlins & Sinclair;

*K21CV Rawlins & Sinclair; K55BL Sheridan; *K35CV Shoshoni.

KGWN-TV Cheyenne: K08IQ Laramie.

KCWC-TV Lander-Riverton: K25AU Dubois; *K28CH Gillette; K50BL Jackson; K22BK Rock Springs; K26BE Sheridan; *K14HH Teton Village.

GUAM

KGTF Agana: K04JG Merizo.

PUERTO RICO

WOLE-TV Aguadilla-Mayaguez: W60AA San German.

WPRV-TV Fajardo: W568C Fajardo.

WORA-TV Mayaguez-Aguadilla: W088M Mayaguez.

WSTE Ponce: W58AA Caguas; W38AB San Sebastian.

WSUR-TV Ponce: W10AN Aguadilla; W02AM Maricao; *W10AS Sabana Grande & San German.

WAPA-TV San Juan: W49AC Adjuntas; W56AA Orocovis; W43AA Utuado.

WIPR-TV San Juan: W08AS Utuado.

WKAQ-TV San Juan: W68BU Adjuntas; W32AA Aguada & Aguadilla; W09AT Fajardo; W72AO Maricao, Sabana Grande & San German; W22AB Mayaguez; W42AA Yauco.

VIRGIN ISLANDS

WTJX-TV Charlotte Amalie: W05AW Christiansted (various small & rural areas).

WSVI Christiansted: W05AS Charlotte Amalie.

Canadian Television Directory

Covering All Stations In Operation August 1990

Repeater stations are listed at the end of each Province alphabetically by city of license, with call letters, channel number, licensee, station or network repeated (in parentheses) & power.

ALBERTA

CBRT

Calgary

(Ch. 9)

English Outlet

Network Service: CBC.

Licensee: Canadian Bcstg. Corp., 1500 Bronson Ave., Ottawa, Ont.

Studio: 1724 Westmount Blvd., Box 2640, Calgary, Alta. T2P 2M7.

Telephone: 403-283-8361. **Telex:** 038-21604.

Technical Facilities: Channel No. 9 (186-192 MHz). Authorized power: 178-kw visual, 35.60-kw aural. Antenna: 1135-ft. above av. terrain, lat. 51° 03' 54", long. 114° 12' 47".

Transmitter: Calgary.

AM Affiliate: CBR, 50-kw, 1010 kHz.

FM Affiliate: CBR-FM, 100-kw, 102.1 MHz.

Ownership: Canadian Bcstg. Corp.

Began Operation: September 1, 1975.

Represented (sales): CBC National Selective Television Sales (Canada); Canadian Standard Broadcast Sales Inc. (U.S.)

Personnel:

PAT REILLY, director of television.

MARTY RAINE, plant manager.

B. SHIELL, sales manager.

MARGARET McLACHLAN, regional manager, communications.

GERRY SCHMITT, chief engineer.

JOHN DRABBLE, news director.

RUSS DOWN, program director.

Rates: On request.

CFCN-TV

Calgary

(Ch. 4)

Network Service: CTV.

Licensee: CFCN Television, Broadcast House.

Studio: Broadcast House, Box 7060 Postal Sta. E, Calgary, Alta. T3C 3L9.

Telephone: 403-240-5600. **Telex:** 038-21637.

Technical Facilities: Channel No. 4 (66-72 MHz). Authorized power: 100-kw visual, 50-kw aural. Antenna: Directional, 700-ft. above av. terrain, 515-ft. above ground, 4440-ft. above sea level, lat. 51° 03' 37", long. 114° 10' 13".

Transmitter: Broadcast House, Calgary.

AM Affiliate: CFCN, 50-kw, 1060 kHz.

News Services: Broadcast News, Canadian Press.

Ownership: CFCN Communications Ltd.

Began Operation: September 9, 1960.

1991 Edition

Represented (sales): Paul Mulvihill Limited (Toronto, Montreal & Vancouver); Brydson Spot Sales Inc. (U.S.).

Personnel:

E. W. (TED) CHAPMAN, president, CFCN Communications Ltd.

TERRY COLES, president & general manager, TV division.

BRUCE NELSON, vice president, programming.

KEN DEGERNESS, vice president, operations.

GEORGE GONZO, vice president, sales.

RICHARD COLEMAN, director of engineering.

GLEN GRICE, retail sales manager.

PAULA HYMAN, traffic manager.

Highest 30 Sec. Rate: \$1700.

CKKX-TV

Calgary

(Ch. 2)

Network Service: None, independent.

Licensee: Calgary Television, 222 23rd St. NE, Calgary, Alta. T2E 7N2.

Studio: 222 23rd St. NE, Calgary, Alta. T2E 7N2.

Telephone: 403-235-7727. **Fax:** 403-248-0252.

Technical Facilities: Channel No. 2 (54-60 MHz). Authorized power: 100-kw visual, 20-kw aural. Antenna: 989-ft. above av. terrain, 668-ft. above ground, 4843-ft. above sea level, lat. 51° 04' 24", long. 114° 15' 34".

Transmitter: Old Banff Coach Rd.

Multichannel TV Sound: Stereo only.

Satellite Earth Stations: 2 Andrew, 4.5-meter C-band; Andrew, 4.5-meter Ku/C band; Agile, Omni, M/A-Com receivers.

News Service: Global Co-op.

Ownership: Westcom TV Group Ltd.

Began Operation: October 2, 1954. Sold to present owner by Selkirk Communications 1990.

Represented (sales): Western Broadcast Sales, (Canada); All Canada Radio & TV (U.S.).

Personnel:

DAVE PENN, president.

NOEL WAGNER, vice president & general manager.

DAVE BATES, vice president, sales.

WILLIAM McCAMBLY, vice president, engineering.

GUS DOWNE, vice president, finance.

HUGH DELANEY, general sales manager.

ROY MULLETT, local sales manager.

TED ARNOLD, news director.

BOYD ASH, program/marketing director.

Rates: On request.

CBXFT

Edmonton

(Ch. 11)

French Outlet

Network Service: SRC.

Licensee: Societe Radio-Canada, 1500 Bronson Ave., Ottawa, Ont.

Studio: 8861 75th St., Edmonton.

Mailing Address: Box 555, Edmonton, Alta. T5J 2P4.

Canadian TV Stations—Alberta

Telephone: 403-468-7500. Fax: 403-468-7792.

Technical Facilities: Channel No. 11 (198-204 MHz). Authorized power: 90-kw visual, 9-kw aural. Antenna: Omnidirectional, 474-ft. above av. terrain, 385-ft. above ground, 2785-ft. above sea level, lat. 53° 30' 53", long. 113° 17' 07".

Transmitter: 8-mi. SE of Edmonton.

AM Affiliate: CHFA, 10-kw, 680 kHz (CBC).

Ownership: Societe Radio-Canada

Began Operation: March 1, 1970.

Personnel:

DENIS LORD, regional director of French services in Alberta.
HUGETTE GRENIER, sales manager.
PIERRE NOEL, regional communications manager.
D. COLLETTE, director of radio.

Rates: No rate card available; carries network commercials.

CBXT Edmonton

(Ch. 5)

English Outlet

Network Service: CBC.

Licensee: Canadian Bcstg. Corp., 1500 Bronson Ave., Box 8478, Ottawa, Ont. K1G 3J5.

Studio: 8861 75th St., Edmonton, Alta. T6C 4G8.

Telephone: 403-468-7500.

Technical Facilities: Channel No. 5 (76-82 MHz). Authorized power: 318-kw visual, 34.30-kw aural. Antenna: 669-ft. above av. terrain, 580-ft. above ground, 2980-ft. above sea level, lat. 53° 30' 53", long. 113° 17' 07".

Transmitter: Sherwood Park.

AM Affiliate: CBX, 50-kw (DA-2), 740 kHz (CBC).

FM Affiliate: CBX-FM, 40-kw, 90.9 MHz.

Ownership: Canadian Bcstg. Corp.

Began Operation: October 1, 1961.

Represented (sales): CBC National Selective Television Sales (Canada); Canadian Standard Broadcast Sales Inc. (U.S.).

Personnel:

HAROLD REDEKOPP, regional director for the Province of Alberta.
ERIC UPTON, regional sales manager, Edmonton.
JOHN POWER, regional engineer.
SUSAN FREEDMAN, manager of communications, Edmonton.
BILL MITCHELL, director of television.
TERRY FIELD, news director.

Rates: On request.

CFRN-TV Edmonton

(Ch. 3)

Network Service: CTV.

Licensee: Sunwapta Bcstg. Ltd., Box 5030, Postal Station E, Broadcast House, Edmonton, Alta. T5P 4C2.

Studio: 18520 Stony Plain Rd., Edmonton, Alta. T5S 1A8.

Mailing Address: Broadcast House, Postal Station E, Edmonton, Alta. T5P 4C2.

Telephone: 403-483-3311. **Telex:** 037-2257. **Fax:** 403-486-5121.

Technical Facilities: Channel No. 3 (60-66 MHz). Authorized power: 250-kw visual, 50-kw aural. Antenna: 720-ft. above av. terrain, 800-ft. above ground, 3166-ft. above sea level, lat. 53° 23' 06", long. 113° 12' 48".

Transmitter: Looma, Alta., 7-mi. SE of Edmonton.

AM Affiliate: CFRN, 50-kw, 1260 kHz.

FM Affiliate: CKXM, 100-kw, 100.3 MHz (No. 262), 482-ft.

News Services: Broadcast News, Canadian Press.

Ownership: Sunwapta Broadcasting Ltd.; Subsidiary of Electrohome Ltd.

Began Operation: October 17, 1954.

Represented (sales): Radio-Television Representatives Ltd. (Canada); Harlan G. Oakes & Associates Inc. (U.S. West Coast).

Personnel:

BRUCE E. COWIE, president.
JACK LITTLE, television station manager.
B. W. HOGLE, news & public affairs manager.
D. J. TROUGHTON, promotion director.
S. L. KNAGA, manager of engineering.

Highest 30 Sec. Rate: \$1800.

CITV-TV Edmonton

(Ch. 13)

Network Service: None, independent.

Licensee: Allarcom Ltd.

Studio: 5325 104th St., Edmonton, Alta. T6H 5B8.

Telephone: 403-436-1250. **Telex:** 037-3780.

Technical Facilities: Channel No. 13 (210-216 MHz). Authorized power: 325-kw visual, 32.50-kw aural. Antenna: 1115-ft. above av. terrain, 915-ft. above ground, 3390-ft. above sea level, lat. 53° 23' 06", long. 113° 12' 48".

Ownership: Cathton Holdings Ltd.

Began Operation: September 1, 1974.

Represented (sales): Alexander, Pearson & Dawson Inc.

Personnel:

HAROLD A. ROOZEN, executive vice president.

Highest 30 Sec. Rate: \$1200.

CISA-TV Lethbridge

(Ch. 7)

Network Service: None, independent.

Licensee: Lethbridge Television Ltd., Box 1120, Lethbridge, Alta. T1J 4A4.

Studio: 1401 28th St. N, Lethbridge, Alta. T1J 4A4.

Mailing Address: Box 1120, Lethbridge, Alta. T1J 4A4.

Telephone: 403-327-1521. **Fax:** 403-320-2620.

Technical Facilities: Channel No. 7 (174-180 MHz). Authorized power: 167-kw visual, 33.40-kw aural. Antenna: 668-ft. above av. terrain, 600-ft. above ground, 3619-ft. above sea level, lat. 49° 46' 47", long. 112° 52' 14".

Transmitter: 1401 28th St. N, Lethbridge.

Multichannel TV Sound: Stereo only.

AM Affiliate: CJOC, 10-kw (5-kw night), 1220 kHz.

News Services: Broadcast News, Canadian Press, Global Co-op, NBC, CNN, CBS, Canada News Wire.

Ownership: Westcom TV Group Ltd.

Began Operation: November 20, 1955. Sold to present owner by Selkirk Communications 1990.

Represented (sales): Western Broadcast Sales.

Personnel:

R. C. JOHNSON, president & general manager.
KENDALL GIBSON, operations manager.

RON JOEVENAZZO, director of engineering.
DENNIS MATHEWS, general sales manager.

Highest 30 Sec. Rate: \$225.

CITL-TV
Lloydminster

(Ch. 4)

Network Service: CTV.

Licensee: Mid West Television Ltd., 5026 50th St., Lloydminster, Alta.-Sask. T9V 1P3.

Studio: Lloydminster, Alta.

Telephone: 403-875-3321. Telex: 037-49511. Fax: 403-875-4704.

Technical Facilities: Channel No. 4 (66-72 MHz). Authorized power: 130-kw horizontal visual, 13-kw horizontal aural. Antenna: 781-ft. above av. terrain, lat. 53° 23' 47", long. 110° 00' 27".

Ownership: Mid West Television Ltd. Mary L. Shortell, pres.

Began Operation: July 28, 1976.

Represented (sales): All-Canada Radio & Television Ltd.

Personnel:

See CKSA-TV, Lloydminster.

CKSA-TV
Lloydminster

(Ch. 2)

Network Service: CBC.

Licensee: Mid West Television Ltd., 5026 50th St., Lloydminster, Alta.-Sask. T9V 1P3.

Studio: 5026 50th St., Lloydminster, Alta.-Sask. T9V 1P3.

Telephone: 403-875-3321. Telex: 037-49511. Fax: 403-875-4704.

Technical Facilities: Channel No. 2 (54-60 MHz). Authorized power: 116-kw horizontal visual, 11.60-kw horizontal aural. Antenna: 781-ft. above av. terrain, 708-ft. above ground, 2833-ft. above sea level, lat. 53° 23' 47", long. 110° 00' 27".

AM Affiliate: CKSA, 50-kw, 1080 kHz.

News Service: Canadian Press.

Ownership: Mid West Television Ltd. Mary L. Shortell, pres.

Began Operation: September 23, 1960.

Represented (sales): All-Canada Radio & Television Ltd.

Personnel:

MARY L. SHORTELL, president.
KEN RUPTASH, general manager.
GRAHAM BROWN, general sales manager.
WAYNE FROLICK, local sales manager.
TONIE STAM, chief engineer.
GLEN KIRBY, news director.
BOB CAMERON, program director.
PHIL MANDERSON, promotion director.
GLENDA SPENRATH, business manager.

Highest 30 Sec. Rate: \$160.

CHAT-TV
Medicine Hat

(Ch. 6)

Network Service: CBC.

Licensee: Monarch Broadcasting Co. Ltd., 1111 Kingsway SE, Box 1270, Medicine Hat, Alta. T1A 7H5.

Studio: Redcliff, Alta.

Telephone: 403-529-1270. Fax: 403-529-1292.

1991 Edition

Technical Facilities: Channel No. 6 (82-88 MHz). Authorized power: 30-kw visual, 3-kw aural. Antenna: 700-ft. above av. terrain, 538-ft. above ground, 2742-ft. above sea level, lat. 50° 09' 45", long. 110° 57' 20".

Transmitter: Bowell, Alta.

AM Affiliate: CHAT, 10-kw, 1270 kHz.

News Service: Broadcast News.

Ownership: Monarch Broadcasting Co. Ltd. W.H. Yuill, pres.

Began Operation: September 14, 1957.

Represented (sales): Airtime Sales Ltd.; Brydson Media Sales International.

Personnel:

DWAINE DIETRICH, vice president.
BRIAN BOLLI, general manager.
BOB WERRE, technical director.
ANDY BRYCE, news director.
PETER BARTH, sales manager.
LORRAINE PHIELE-WIEDEMANN, production manager.
GARY RATHWELL, program manager.

Rates: Available on request.

CKRD-TV
Red Deer

(Ch. 6)

Network Service: CBC.

Licensee: Allarcom Limited, 2840 Bremner Ave., Red Deer, Alta. T4R 1M9.

Studio: Broadcast Centre, 2840 Bremner Ave, Red Deer, Alta. T4R 1M9.

Telephone: 403-346-2573. Fax: (403) 346-9980.

Technical Facilities: Channel No. 6 (82-88 MHz). Authorized power: 56-kw visual, 5.60-kw aural. Antenna: 980-ft. above av. terrain, 590-ft. above ground, 3940-ft. above sea level, lat. 52° 16' 30", long. 113° 41' 24".

Transmitter: 3.5-mi. E of city limits.

News Service: Broadcast News.

Ownership: Allarcom Ltd.

Began Operation: December 1, 1957.

Represented (sales): Alexander, Pearson & Dawson Inc. (Toronto, Montreal, Winnipeg, Vancouver); WTR Media Sales Inc. (Alberta).

Personnel:

HAROLD ROOZEN, president.
BILL BROWN, general manager.
DON MYLES, retail sales manager.
GERALD CHEREPUSHAK, chief engineer.
NEILL FITZPATRICK, news director.
JANICE TUBBS, business manager.

Highest One Hour Rate: \$3500.

Highest 30 Sec. Rate: \$225.

ALBERTA REPEATER STATIONS

Alger—CJAB-TV-3, Ch. 47, Alberta Bcstg. Corp. Ltd. (CFRN-TV, Edmonton) 20-w.

Alger—CKAB-TV-3, Ch. 43, Alberta Bcstg. Corp. Ltd. (CBXT, Edmonton) 5-w.

Ashmont—CFRN-TV-4, Ch. 12, Sunwapta Broadcasting Ltd. (CFRN-TV, Edmonton) 14.6-kw.

Athabasca—CBXT-1, Ch. 8, CBC (CBXT, Edmonton) 25.7-kw.

Banff—CBRT-1, Ch. 5, CBC (CBRT, Calgary) 8.9-w.

Banff—CKKX-TV-2, Ch. 13, Calgary Television Ltd. (CKKX-TV, Calgary) 10-w.

Banff—CFCN-TV-2, Ch. 7, CFCN Television Ltd. (CFCN-TV, Calgary) 5-w.

Bassano—CFAC-TV-3, Ch. 8, Bassano TV Assn. (CKKX-TV, Calgary) 5-w.

Canadian TV Stations—Alberta

Bassano—CFCN-TV-7, Ch. 6, Bassano TV Assn. (CFCN-TV, Calgary) 8.9-w.

Battle River—CBXAT-6, Ch. 9, CBC (CBXT, Edmonton) 8.9-w.

Beaverlodge—CBXAT-14, Ch. 4, CBC (CBXT, Edmonton) 10-w.

Bellevue—CBRT-10, Ch. 57, CBC (CBRT, Calgary) 10-w.

Bonnyville—CBXFT-1, Ch. 6, CBC (CBXFT, Edmonton) 67-kw.

Bonnyville—CITL-TV-4, Ch. 7, Mid West TV Ltd. (CITL-TV, Lloydminster) 10-w.

Bonnyville—CKSA-TV-2, Ch. 9, CKSA-TV Ltd. (CKSA-TV, Lloydminster) 20.75-kw.

Brooks—CISA-TV-2, Ch. 3, Lethbridge TV Ltd. (CISA-TV, Lethbridge) 10-w.

Brooks—CFCN-TV-3, Ch. 9, CFCN TV Ltd. (CFCN-TV, Calgary) 5-w.

Burmis—CBRT-8, Ch. 47, CBC (CBRT, Calgary) 588-w.

Burmis—CISA-TV-1, Ch. 3, Lethbridge TV Ltd. (CISA-TV, Lethbridge) 225-w.

Burmis—CFCN-TV-4, Ch. 5, CFCN Television Ltd. (CFCN-TV, Calgary) 200-w.

Calgary—CBRT, Ch. 16, CBC (CBXFT, Edmonton) 2.59-kw.

Cardston—CBRT-12, Ch. 2, CBC (CBRT, Calgary) 8.9-w.

Chateh—CBXAT-7, Ch. 5, CBC (CBXT, Edmonton) 151-w.

Coleman—CBRT-11, Ch. 17, CBC (CBRT, Calgary) 10-w.

Coleman—CISA-TV-3, Ch. 12, Lethbridge TV Ltd. (CISA-TV, Lethbridge) 10-w.

Coleman—CKCP-TV-1, Ch. 8, Benevolent & Protective Order of Elks-Canada (CFCN-TV, Calgary) 5-w.

Coronation—CKRD-TV-1, Ch. 10, Allarcom Ltd. (CKRD-TV, Red Deer) 98-kw.

Coutts/Milk River—CBRT-16, Ch. 4, CBC (CBRT, Calgary) 420-w.

Cowley—CBRT-15, Ch. 27, CBC (CBRT, Calgary) 10-w.

Crimson Lake—CFMH-TV-2, Ch. 9, Sunwapta Bcstg. Ltd. (CFRN-TV, Edmonton) 5-w.

Daysland—CBXT-11, Ch. 40, CBC (CBXT, Edmonton) 100-w.

Drumheller—CBRT-14, Ch. 3, CBC (CBRT, Calgary) 10-w.

Drumheller—CKKX-TV-1, Ch. 8, Calgary TV Ltd. (CKKX-TV, Calgary) 10-w.

Drumheller—CFCN-TV-6, Ch. 10, CFCN TV Ltd. (CFCN-TV, Calgary) 5-w.

Etzikom—CBCA-TV-1, Ch. 12, CBC (CHATV, Medicine Hat) 27-kw.

Exshaw—CBRT-3, Ch. 6, CBC (CBRT, Calgary) 1-w.

Exshaw—CHGR-TV-1, Ch. 12, Royal Canadian Legion Branch 179 (CKKX-TV, Calgary) 1-w.

Exshaw—CHGR-TV-2, Ch. 7, Royal Canadian Legion Branch 179 (CFCN-TV, Calgary) 5-w.

Falher—CBXFT-2, Ch. 6, CBC (CBXFT, Edmonton) 3.2-kw.

Forestburg—CBXT-12, Ch. 52, CBC (CBXT, Edmonton) 28.5-kw.

Fort Chipewyan—CBXBT, Ch. 10, CBC (CBUT, Vancouver, B.C.) 8.9-w.

Fort McMurray—CBXFT-6, Ch. 12, CBC (CBXFT, Edmonton) 5.8-kw.

Fort McMurray—CBXT-6, Ch. 9, CBC (CBXT, Edmonton) 5.8-kw.

Fort McMurray—CHBA-TV, Ch. 7, John G. H. Abbot (CBXT, Edmonton) 1-w.

Fort Vermillion—CBXAT-5, Ch. 11, CBC (CBXT, Edmonton) 4.6-kw.

Fox Creek—CBXT-7, Ch. 5, CBC (CBXT, Edmonton) 10-w.

Fox Lake—CBXAT-10, Ch. 9, CBC (CBXT, Edmonton) 10-w.

Grande Prairie—CBXAT, Ch. 10, CBC (CBXT, Edmonton) 36-kw.

Grande Prairie—CBXFT-8, Ch. 19, CBC (CBXFT, Edmonton) 2.7-kw.

Grande Prairie—CFRN-TV-1, Ch. 13, Sunwapta Bcstg. Ltd. (CFRN-TV, Edmonton) 32-kw.

Gregoire—CJAB-TV-4, Ch. 7, Alberta Bcstg. Corp. Ltd. (CFRN-TV, Edmonton) 5-w.

Gregoire—CKAB-TV-4, Ch. 12, Alberta Bcstg. Corp. Ltd. (CBXT, Edmonton) 5-w.

Grouard Mission—CKHP-TV, Ch. 18, Sunwapta Bcstg. Ltd. (CFRN-TV, Edmonton) 6-kw.

Hand Hills-Drumheller—CFCN-TV-1, Ch. 12, CFCN Television Ltd. (CFCN-TV, Calgary) 40-kw.

Harvie Heights—CBRT-13, Ch. 22, CBC (CBRT, Calgary) 100-w.

High Level—CBXAT-4, Ch. 8, CBC (CBXT, Edmonton) 468-w.

High Prairie—CBXAT-2, Ch. 2, CBC (CBXT, Edmonton) 6.2-kw.

Hinton—CBXFT-7, Ch. 3, CBC (CBXFT, Edmonton) 30-w.

Hinton—CBXT-3, Ch. 8, CBC (CBXT, Edmonton) 350-w.

Jasper—CBXT-4, Ch. 5, CBC (CBXT, Edmonton) 9-w.

Jean Cots—CBXAT-13, Ch. 31, CBC (CBXT, Edmonton) 10-w.

Jean Cots—CBXFT-10, Ch. 40, CBC (CBXFT, Edmonton) 10-w.

Jean D'Or—CBXAT-9, Ch. 13, CBC (CBXT, Edmonton) 28-w.

Lac La Biche—CBXT-5, Ch. 10, CBC (CBXT, Edmonton) 825-w.

Lac La Biche—CFRN-TV-5, Ch. 2, Sunwapta Bcstg. Ltd. (CFRN-TV, Edmonton) 1.225-kw.

Lake Louise—CBRT-4, Ch. 12, CBC (CBRT, Calgary) 10-w.

Lake Louise—CFLL-TV-1, Ch. 6, Lake Louise Community Association (CFCN-TV, Calgary) 1-w.

Lake Louise—CFLL-TV-2, Ch. 7, Lake Louise Community Association (CKKX-TV, Calgary) 1-w.

Lethbridge—CBRT-6, Ch. 10, CBC (CBRT, Calgary) 123-kw.

Lethbridge—CBXFT-3, Ch. 23, CBC (CBXFT, Edmonton) 620-w.

Lethbridge—CFCN-TV-5, Ch. 13, CFCN Television Ltd. (CFCN-TV, Calgary) 57-kw.

Lethbridge—CISA-TV-7, Ch. 7, Lethbridge TV Ltd. (CISA-TV, Lethbridge) 325-kw.

Loughheed—CFRN-TV-7, Ch. 7, Sunwapta Bcstg. Ltd. (CFRN-TV, Edmonton) 5-kw.

Manning—CBXAT-3, Ch. 12, CBC (CBXT, Edmonton) 1.77-kw.

Maple Creek—CHATV-2, Ch. 6, Monarch Bcstg. Co. Ltd. (CHATV, Medicine Hat) 10-w.

Medicine Hat—CBXFT-11, Ch. 34, CBC (CBXFT, Edmonton) 619-w.

Medicine Hat—CFCN-TV-8, Ch. 8, CFCN Television Ltd. (CFCN-TV, Calgary) 6.7-kw.

Mildred Lake—CICM-TV-1, Ch. 6, The Muskeg Club (CBXT, Edmonton) 5-w.

Oyen—CFON-TV-1, Ch. 2, Oyen & District TV Assn. (CFCN-TV, Calgary) 1.2-kw.

Oyen—CHATV-4, Ch. 7, Oyen & District TV Assn. (CHATV, Medicine Hat) 5-w.

Peace River—CBXAT-1, Ch. 7, CBC (CBXT, Edmonton) 4.8-kw.

Peace River—CBXFT-5, Ch. 9, CBC (CBXFT, Edmonton) 1.27-kw.

Peace River—CFRN-TV-2, Ch. 3, Sunwapta Bcstg. Ltd. (CFRN-TV, Edmonton) 2.4-kw.

Pigeon Mountain—CFCN Communications Ltd. (CFCN-TV, Calgary).

Pincher Creek—CBRT-9, Ch. 15, CBC (CBRT, Calgary) 10-w.

Pincher Creek—CHPC-TV-1, Ch. 9, Pincher Creek Community Centre Hall Society (CKKX-TV, Calgary) 1-w.

Pincher Creek—CHPC-TV-2, Ch. 11, Pincher Creek Community Centre Hall Society (CFCN-TV, Calgary) 1-w.

Pivot—CHATV-1, Ch. 4, Monarch Bcstg. Co. Ltd. (CHATV, Medicine Hat) 5.7-kw.

Pierson—CBXFT-9, Ch. 22, CBC (CBXFT, Edmonton) 1000-w.

Pierson—CBXT-8, Ch. 4, CBC (CBXT, Edmonton) 10-w.

Provost—CITL-TV-2, Ch. 5, Mid-West TV Ltd. (CITL-TV, Lloydminster) 5-w.

Provost—CKSA-TV-4, Ch. 12, Mid-West TV Ltd. (CKSA-TV, Lloydminster) 5-w.

Rainbow Lake—CBXAT-8, Ch. 11, CBC (CBXT, Edmonton) 8.9-w.

Red Deer—CBXFT-4, Ch. 31, CBC (CBXFT, Edmonton) 2.37-kw.

Red Deer—CFRN-TV-6, Ch. 8, Sunwapta Bcstg. Ltd. (CFRN-TV, Edmonton) 24-kw.

Rocky Mountain House—CFMH-TV-2, Ch. 12, Sunwapta Bcstg. Ltd. (CFRN-TV, Edmonton) 5-w.

Rosemary—CBRT-5, Ch. 11, CBC (CBRT, Calgary) 125.4-kw.

Slave Lake—CKHP-TV-1, Ch. 4, Sunwapta Bcstg. Ltd. (CFRN-TV, Edmonton) 320-w.

Slave Lake/Marten Mountain—CBXAT-11, Ch. 11, CBC (CBXT, Edmonton) 672-w.

Wabasca—CBXAT-12, Ch. 7, CBC (CBXT, Edmonton) 10-w.

Wainwright—CITL-TV-1, Ch. 6, Mid-West TV Ltd. (CITL-TV, Lloydminster) 5-w.
Wainwright—CKSA-TV-3, Ch. 8, Mid-West TV Ltd. (CKSA-TV, Lloydminster) 5-w.
Waterton Park—CBRT-7, Ch. 4, CBC (CBRT, Calgary) 8.9-w.
Waterton Park—CJWP-TV-1, Ch. 12, Waterton Lakes TV Assn. (CKKX-TV, Calgary) 1-w.
Waterton Park—CJWP-TV-2, Ch. 6, Waterton Lakes TV Assn. (CFCN-TV, Calgary) 5-w.
Whitecourt—CBXT-2, Ch. 9, CBC (CBXT, Edmonton) 9.4-kw.
Whitecourt—CFRN-TV-3, Ch. 12, Sunwapta Bcstg. Ltd. (CFRN-TV, Edmonton) 9.8-kw.

BRITISH COLUMBIA

**CJDC-TV
Dawson Creek**

(Ch. 5)

Network Service: CBC.
Licensee: Mega Communications Ltd., 102nd Ave. & 9th St., Dawson Creek, B.C. V1G 2B6.
Studio: 901 102nd Ave., Dawson Creek, B.C. V1G 2B6.
Telephone: 604-782-3341. **Telex:** 036-77127. **Fax:** 604-782-1809.
Technical Facilities: Channel No. 5 (76-82 MHz). Authorized power: 15-kw visual, 10.75-kw aural. Antenna: 1500-ft. above av. terrain, 1300-ft. above ground, 3750-ft. above sea level, lat. 55° 43' 44", long. 120° 26' 42".
AM Affiliate: CJDC, 10-kw, 890 kHz.
News Service: Broadcast News.
Ownership: Mega Communications Ltd., H. L. Michaud, president.
Began Operation: January 15, 1959.
Represented (sales): Radio-Television Representatives Ltd. (Canada); Brydson Media Sales International (U.S., E of Minneapolis); Metro Marketing West (U.S., W of Minneapolis).
Personnel:
 H. L. MICHAUD, president & general manager.
 JIM SEXSMITH, engineer.
 LOUISE PERDUE, traffic manager.
Highest 30 Sec. Rate: \$250.

**CFJC-TV
Kamloops**

(Ch. 4)

Network Service: CBC.
Licensee: Jim Pattison Industries Ltd., 460 Pemberton Terrace, Kamloops, B.C. V2C 1T5.
Studio: 460 Pemberton Terrace, Kamloops, B.C. V2C 1T5.
Telephone: 604-372-3322. **Fax:** 604-374-0445.
Technical Facilities: Channel No. 4 (66-72 MHz). Authorized power: 4-kw visual, 0.4-kw aural. Antenna: 501-ft. above av. terrain, 100-ft. above ground, 2900-ft. above sea level, lat. 50° 40' 15", long. 120° 23' 50".
Transmitter: Dufferin Hill.
AM Affiliate: CFJC, 25-kw, 550 MHz.
FM Affiliate: C1FM-FM, 5-kw, 98.3 MHz.
News Service: Broadcast News.
Ownership: Jim Pattison Industries Ltd.
Began Operation: April 8, 1957.
Represented (sales): Western Broadcast Sales.
Personnel:
 RICK ARMISH, vice president & general manager.
 BILL REITH, national sales coordinator.
 BRYAN WHITE, general sales manager.
 VERN GOLLMAR, chief engineer.

1991 Edition

DOUG COLLINS, news director.
 GORDON HONEY, program & marketing director.
 BILL DINICOL, business manager.

Rates: See CHBC-TV, Kelowna, B.C.

**CHBC-TV
Kelowna**

(Ch. 2)

Network Service: CBC.
Licensee: Okanagan Valley Television.
Studio: 342 Leon Ave., Kelowna, B.C. V1Y 6J2.
Telephone: 604-762-4535. **Telex:** 048-5119. **Fax:** 604-860-2422.
Technical Facilities: Channel No. 2 (54-60 MHz). Authorized power: 3.7-kw visual, 0.46-kw aural. Antenna: 3000-ft. above av. terrain, 98-ft. above ground, 4300-ft. above sea level, lat. 49° 58' 00", long. 119° 32' 00".
Transmitter: Blue Grouse Mtn.
News Service: Broadcast News.
Ownership: Westcom TV Group Ltd.
Began Operation: September 21, 1957.
Represented (sales): All-Canada Radio & Television Ltd. (U.S.); Western Broadcast Sales (Canada).
Personnel:
 RON EVANS, president & general manager.
 TERRY MAHONEY, operations/program manager.
 LARRY TISCH, chief engineer.
 MONTY CORDINGLEY, general sales manager.
 PHIL GUNHOUSE, local sales manager.
 GORDON VIZZUTTI, news director.
 ERNIE FAIRHOLM, controller.
Rates: Available on request. Sold in conjunction with CFJC-TV, Kamloops, BC.

**CKPG-TV
Prince George**

(Ch. 2)

Network Service: CBC.
Licensee: CKPG Television Ltd.
Studio: 1220 Sixth Ave., Prince George, B.C. V2L 3M8.
Telephone: 604-564-8861.
Technical Facilities: Channel No. 2 (54-60 MHz). Authorized power: 4.6-kw visual, 0.46-kw aural. Antenna: 1082-ft. above av. terrain, 234-ft. above ground, 3518-ft. above sea level, lat. 54° 02' 47", long. 122° 53' 30".
Transmitter: Pilot Mountain.
AM Affiliate: CKPG, 10-kw, 550 kHz.
FM Affiliate: C1OI, 1-kw, 101.3 MHz.
News Services: Broadcast News, Canadian Press.
Ownership: Q Bcstg. Ltd.
Began Operation: August 20, 1961.
Represented (sales): Paul Mulvihill Limited (Toronto, Vancouver & Montreal); Messner & Co. Ltd. (Winnipeg); Brydson Media (New York & U.S. east coast); Metro Marketing (U.S. west coast).
Personnel:
 G. M. LEIGHTON, general manager.
 FRANK VALENTINI, general sales manager.
 THOM KEENE, television operations manager.
 BRAD WOODLAND, local sales manager.
 RON KELLINGTON, chief engineer.
 BRENDA LEVESQUE, program director.
 LES SHELTON, business manager.
Rates: On request.

Canadian TV Stations—British Columbia

CFTK-TV

Terrace

(Ch. 3)

Network Service: CBC.

Licensee: Skeena Broadcasters, (div. of Okanagan Skeena Group Ltd.), 4625 Lazelle Ave., Terrace, B.C. V8G 1S4.

Studio: 4625 Lazelle Ave., Terrace, B.C. V8G 1S4.

Telephone: 604-635-6316. **Fax:** 604-638-6320.

Technical Facilities: Channel No. 3 (60-66 MHz). Authorized power: 7.6-kw visual, 0.76-kw aural. Antenna: 1488-ft. above av. terrain, 23-ft. above ground, 3320-ft. above sea level, lat. 54° 31' 05", long. 128° 28' 15".

Transmitter: Copper Mtn., Terrace.

Satellite Earth Stations: 3 in operation.

AM Affiliate: CFTK, 1-kw, 590 kHz.

FM Affiliate: CJFW-FM, 2.5-kw, 103.1 MHz.

News Service: Broadcast News.

Ownership: Okanagan Skeena Group Ltd.

Began Operation: November 1, 1962.

Represented (sales): Paul Mulvihill Limited (Toronto, Montreal & Vancouver); Messner & Co. Ltd. (Winnipeg); Metro Marketing West (western U.S.); Brydson Media (eastern U.S.).

Personnel:

BRYAN EDWARDS, executive vice president.
TIM MacLEAN, general manager, sales/broadcast operations.
STU GROUSE, local sales manager.
HARRY NUTNA, chief engineer.
RICK WEBBER, news director.
CHRIS PAUPST, program director.
MARGARET VAN HERD, business manager.

Rates: On request.

CBUFT

Vancouver

(Ch. 26)

French Outlet

Network Service: SRC.

Licensee: Societe Radio-Canada, 1500 Bronson Ave., Ottawa, Ont.

Studio: 700 Hamilton Ave.

Mailing Address: Box 4600, Vancouver, B.C. V6B 2R5.

Telephone: 604-662-6000. **Telex:** 04-51207.

Technical Facilities: Channel No. 26 (542-548 MHz). Authorized power: 105.5-kw visual, 21.5-kw aural. Antenna: 2011-ft. above av. terrain, lat. 49° 21' 12", long. 122° 57' 18".

FM Affiliate: CBUF-FM, 46-kw, 97.7 MHz.

Ownership: Societe Radio-Canada.

Personnel:

MICHEL LACOMBE, general manager.
GEORGES LAFLECHE, station manager, news & program director.
ARNOLD REEVES, chief engineer.
SYLVIE BOULET, communications manager & promotion director.
GERARD BAZIN, business manager.

CBUT

Vancouver

(Ch. 2)

English Outlet

Network Service: CBC.

Licensee: Canadian Bcstg. Corp., 1500 Bronson Ave., Ottawa, Ont.

Studio: 700 Hamilton St., Vancouver, B.C. V6B 4A2.

B-252

Mailing Address: Box 4600, Vancouver, B.C. V6B 4A2.

Telephone: 604-662-6000. **Telex:** 04-51207.

Technical Facilities: Channel No. 2 (54-60 MHz). Authorized power: 47.6-kw max. visual, 7.6-kw max. aural. Antenna: 2400-ft. above av. terrain, 190-ft. above ground, 2800-ft. above sea level, lat. 49° 21' 12", long. 122° 57' 18".

Transmitter: Mt. Seymour, North Vancouver.

AM Affiliate: CBU, 50-kw, 690 kHz.

FM Affiliate: CBU-FM, 100-kw, 105.7 MHz.

Ownership: Canadian Bcstg. Corp.

Began Operation: December 16, 1953.

Represented (sales): CBC National Selective Television Sales (Canada); Seltel Inc. (U.S.).

Personnel:

ERIC MONCUR, regional director for the Province of British Columbia.
ARNOLD REEVES, regional engineer.
R. JACQUES, sales manager, television.
WAYNE SKENE, director of television.
E. SAVOIE, manager of program project development.
G. GILLESPIE, manager, film services.
DIETER NACHTIGALL, television production manager.
RON PETRESCUE, manager, television technical services.

Rates: On request.

CHAN-TV

Vancouver

(Ch. 8)

Network Service: CTV.

Licensee: British Columbia Television Bcstg. System Ltd., Box 4700, Vancouver, B.C. V6B 4A3.

Studio: 7850 Enterprise St., Burnaby.

Telephone: 604-420-2288. **Fax:** 604-421-9427.

Technical Facilities: Channel No. 8 (180-186 MHz). Authorized power: 19.4-kw max. visual, 19.4-kw max. aural. Antenna: Directional, 2315-ft. above av. terrain, 250-ft. above ground, 3335-ft. above sea level, lat. 49° 21' 29", long. 122° 57' 09".

Transmitter: Seymour Mountain.

Multichannel TV Sound: Stereo only.

Satellite Earth Stations: Harris, 6.1-meter C-band; Harris 3.7-meter Ku-band; Harris 4.5-meter C-band; Scientific-Atlanta, Standard Communications receivers.

News Services: UPC, Broadcast News, Canadian Press, ABC, CTV.

Ownership: British Columbia TV Bcstg. System Ltd. J.R. Peters, chmn. Also owns CHEK-TV, Victoria, B.C.

Began Operation: October 31, 1960.

Represented (sales): Western Broadcast Sales Ltd. (Canada); All-Canada Radio & Television Ltd. (U.S.).

Personnel:

D. M. HOLTBY, chairman.
D. M. SMITH, president & chief executive officer.
W. C. ELLIOTT, vice president, production.
T. NEGORD, vice president, engineering.
FRANK J. BABICH, vice president, sales & marketing.
ROY W. GARDNER, vice president, programming.
ROB INGRAM, vice president, finance & administration.
KAREN PINNELL, commercial manager.
K. McKISSOCK, retail sales manager.
TONY PARSONS, news director.
H. BATEMAN, director of engineering.

Highest 30 Sec. Rate: \$1500 (combination rate with CHEK-TV, Victoria).

CKVU-TV

Vancouver

(Ch. 10)

Network Service: None, independent.

Licensee: CanWest Pacific Television Inc., 180 W. Second Ave., Vancouver, B.C. V5Y 3T9.

Studio: 180 W. Second Ave., Vancouver, B.C. V5Y 3T9.

Telephone: 604-876-1344. **Telex:** 04-508641. **Fax:** 604-874-8225.

Technical Facilities: Channel No. 10 (192-198 MHz). Authorized power: 325-kw max. visual. Antenna: 182-ft. above av. terrain, 185-ft. above ground, 1953-ft. above sea level, lat. 48° 45' 13", long. 123° 29' 25".

Transmitter: Salt Spring Island.

Multichannel TV Sound: Stereo only.

Ownership: CanWest Pacific Television Inc.

Began Operation: September 1, 1976.

Represented (sales): CanVideo Television Sales Ltd.

Personnel:

PETER VINER, president & chief executive officer.
 JACK TOMIK, general sales manager.
 H. S. KENNARD, chief engineer & operations manager.
 GEORGE FROELICH, news director.
 DOUGLAS HOOVER, program director.
 BARRY MILLER, promotion director.
 CARTER ZYGMUNT, commercial production manager.

Highest 30 Sec. Rate: \$4500.

CHEK-TV

Victoria

(Ch. 6)

Network Service: CTV.

Licensee: CHEK-TV Ltd., 780 Kings Rd., Victoria, B.C. V8T 5A2.

Studio: 760 Kings Rd., Victoria, B.C. V8T 5A2.

Telephone: 604-383-2435. **Fax:** 604-384-7766.

Technical Facilities: Channel No. 6 (82-88 MHz). Authorized power: 100-kw visual, 10-kw aural. Antenna: 1628-ft. above av. terrain, 380-ft. above ground, 1680-ft. above sea level, lat. 48° 46' 28", long. 123° 10' 10".

Transmitter: Saturna Island, B.C.

Multichannel TV Sound: Stereo only.

Satellite Earth Stations: Andrew, 4.5-meter C-band; Scientific-Atlanta, 4.5-meter C-band; Scientific-Atlanta receivers.

News Services: Broadcast News, Canadian Press.

Ownership: British Columbia Broadcasting Company Ltd. J. R. Peters, chmn.

Began Operation: December 1, 1956.

Represented (sales): Western Broadcast Sales Ltd. (Canada); All-Canada Radio & Television Ltd. (U.S.).

Personnel:

DON SMITH, president.
 ROY GARDNER, vice president, programming.
 WILLIAM ELLIOTT, vice president, production.
 TAK NEGORO, vice president, engineering.
 FRANK BABICH, vice president, sales & marketing.
 JIM NICHOLL, vice president, Vancouver Island.
 ROB INGRAM, vice president, finance.
 DAVE TIDBURY, chief engineer.

Highest 30 Sec. Rate: \$450.

BRITISH COLUMBIA REPEATER STATIONS

Adams Hill—CFJC-TV-8, Ch. 11, Inland Bcstrs. Ltd. (CFJC-TV, Kamloops) 5-w.

Alert Bay—CBUT-16, Ch. 11, CBC (CBUT, Vancouver) 10-w.

Alexis Creek—CHIL-TV-2, Ch. 11, Alexis Creek Community Club (CHAN-TV, Vancouver) 70-w.

Alexis Creek—CIAC-TV, Ch. 8, Alexis Creek Community Club (CFJC-TV, Kamloops) 5-w.

Alta Lake—CHWN-TV-1, Ch. 7, Whistler Mountain TV Society (CHEK-TV, Victoria) 1-w.

1991 Edition

Anahim Lake—CIAL-TV-1, Ch. 5, Anahim Lake Community Assn. (CHAN-TV, Vancouver) 10-w.

Anahim Lake—NEW, Ch. 3, Anahim Lake Community Assn. (CFJC-TV, Kamloops) 1-w.

Apex Mountain—CHBC-TV-9, (CHBC-TV, Kelowna).

Arola—CJVO-TV, North Thompson-Yellowhead TV Assn. (CITV-TV, Edmonton, Alta.)-w.

Ashcroft—CHAC-TV-2, Ch. 2, Ash Creek TV Society (CHAN-TV, Vancouver) 60-w.

Ashcroft—CJAC-TV-2, Ch. 10, Ash Creek TV Society (CFJC-TV, Kamloops) 5-w.

Atlin—CFAT-TV-2, Ch. 4, Atlin Bcstg. Society (CBUT, Vancouver) 5-w.

Bamfield—NEW, Ch. 4, CBC (CBUT, Vancouver) 10-w.

Barriere/Littlefort—CKTV-TV-1, Ch. 12, Barriere/Littlefort TV Improvement Society (CFJC-TV, Kamloops) 10-w.

Barriere/Littlefort—CKTV-TV-2, Ch. 7, Barriere/Littlefort TV Improvement Society (CHAN-TV, Vancouver) 10-w.

Bella Bella—CBUIT-1, Ch. 13, CBC (CBUT, Vancouver) 10-w.

Bella Bella—CKDI-TV-1, Ch. 9, Bella Coola Valley TV Society (CFTK-TV, Terrace) 5-w.

Bella Coola—CBUIT-3, Ch. 13, CBC (CBUT, Vancouver) 10-w.

Bella Coola—CHVT-TV-1, Ch. 3, Bella Coola Valley TV Society (CFTK-TV, Terrace) 1-w.

Bella Coola—CHVT-TV-2, Ch. 13, Bella Coola Valley TV Society (CBUT, Vancouver) 5-w.

Bennett & White Pass—CFBW-TV, Ch. 4, British Columbia-Yukon Railway Co. (CBUT, Vancouver) 10-w.

Blue River—CBUJ-TV, Ch. 7, CBC (CBUT, Vancouver) 10-w.

Blue River—CFJC-TV-13, Ch. 11, North Thompson Yellowhead TV Assn. (CFJC-TV, Kamloops) 10-w.

Blue River—NEW, Ch. 13, North Thompson Yellowhead TV Assn. 8.4-w.

Bonnington Falls—CBUDT, Ch. 13, CBC (CBUT, Vancouver) 22-w.

Boss Mountain—CFJC-TV-16, Ch. 7, Inland Bcstrs. Ltd. (CFJC-TV, Kamloops) 8-w.

Boston Bar—CFJC-TV-1, Ch. 5, Fraser Canyon TV Assn. (CBC Northern Service, N.W.T.) 5-w.

Boston Bar—CJFC-TV-2, Ch. 3, Fraser Canyon TV Assn. (CHAN-TV, Vancouver) 35-w.

Bowen Island—CBUT-4, Ch. 13, CBC (CBUT, Vancouver) 10-w.

Bowen Island—CHAN-TV-2, Ch. 3, BCTV (CHAN-TV, Vancouver) 5-w.

Brackendale—CBUT-34, Ch. 35, CBC (CBUT, Vancouver) 27-w.

Brackendale—CHAN-TV-5, Ch. 9, British Columbia TV Bcstg. System Ltd. (CHAN-TV, Vancouver) 5-w.

Brisco—CIBR-TV, Ch. 11, Brisco Recreation Commission (CBUT, Vancouver) 5-w.

Bullhead Mountain—CJDC-TV-2, Ch. 8, Mega Communications (CJDC-TV, Dawson Creek) 48.9-w.

Burns Lake—CBCH-TV-2, Ch. 4, CBC (CFTK-TV, Terrace) 117-w.

Burns Lake—CKHS-TV, Ch. 13, Burns Lake & District TV Assn. (CHAN-TV, Vancouver) 10-w.

Cache Creek—CHAC-TV-1, Ch. 12, Ash Creek TV Society (CHAN-TV, Vancouver) 20-w.

Cache Creek—CJAC-TV-1, Ch. 10, Ash Creek TV Society (CFJC-TV, Kamloops) 5-w.

Camp Woss—CFNV-TV-1, Ch. 3, Nimpkish Valley TV Society (CHEK-TV, Victoria) 5-w.

Campbell River—CBUT-8, Ch. 3, CBC (CBUT, Vancouver) 10-w.

Campbell River—CHEK-TV-5, Ch. 13, British Columbia TV Bcstg. System Ltd. (CHEK-TV, Victoria) 3-kw.

Canal Flats—CBUBT-1, Ch. 12, CBC (CBUT, Vancouver) 510-w.

Canoe—CHBC-TV-8, Ch. 6, Okanagan Valley TV Co. Ltd. (CHBC-TV, Kelowna) 5-kw.

Castlegar—CBUAT-2, Ch. 5, CBC (CBUT, Vancouver) 10-w.

Castlegar—CKTN-TV-1, Ch. 3, BCTV (CHAN-TV, Vancouver) 10-w.

Cathedral Point—CFSB-TV-3, Ch. 13, South Bentinck & District TV Society (CFTK-TV, Terrace) 5-w.

Cawston—CHKC-TV-3, Ch. 13, Keremeos-Cawston TV Society (CHBC-TV, Kelowna) 8-w.

Cedarvale—CFCC-TV-2, Ch. 3, Kitwanga Community Assn. (CFTK-TV, Terrace) 5-w.

Canadian TV Stations—British Columbia

Cellista—CHBC-TV-6, Ch. 3, Okanagan Valley TV Co. Ltd. (CHBC-TV, Kelowna) 5-*kw*.

Chase (Adams Hill)—CFJC-TV-8, Ch. 8, Inland Bcstrs. Ltd. (CFJC-TV, Kamloops) 25-*w*.

Chase (Adams Hill)—CHSH-TV-2, Ch. 13, Shuswap Lakes TV Society (CHAN-TV, Vancouver) 40-*w*.

Chase (White Lake)—CHSH-TV-1, Ch. 7, Shuswap Lakes TV Society (CHAN-TV, Vancouver) 71-*w*.

Cherryville—CJCC-TV-1, Ch. 13, Cherryville Community Club (CHAN-TV, Vancouver) 10-*w*.

Cherryville—CJWR-TV-1, Ch. 10, Cherryville Community Club (CHBC-TV, Kelowna) 5-*w*.

Chetwynd—CBCD-TV-2, Ch. 7, CBC (CJDC-TV, Dawson Creek) 16-*w*.

Chilliwack—CБУТ-6, Ch. 14, CBC (CБУТ, Vancouver) 480-*w*.

Chilliwack—CБУТ-2, Ch. 3, CBC (CБУТ, Vancouver) 590-*w*.

Chilliwack—CБУТ-25, Ch. 36, CBC (CБУТ, Vancouver) 5-*w*.

Chilliwack—CHAN-TV-1, Ch. 11, BCTV (CHAN-TV, Vancouver) 5-*w*.

Christina Lake—CБУАТ-7, Ch. 13, CBC (CБУТ, Vancouver) 110-*w*.

Clearwater—CHCW-TV-1, Ch. 2, Clearwater District Chamber of Commerce (CFJC-TV, Kamloops) 5-*w*.

Clearwater—CHCW-TV-2, Ch. 10, Clearwater District Chamber of Commerce (CHAN-TV, Vancouver) 5-*w*.

Clinton—CFJC-TV-4, Ch. 9, Inland Broadcasters Ltd. (CFJC-TV, Kamloops) 204-*w*.

Clinton—CHTS-TV-1, Ch. 13, Clinton & District TV Society (CHAN-TV, Vancouver) 80-*w*.

Coal Harbour—CБУТ-20, Ch. 8, CBC (CБУТ, Vancouver) 7.3-*w*.

Coal Harbour—CHEK-TV-4, Ch. 10, BCTV (CHEK-TV, Victoria) 5-*w*.

Courtenay—CБУТ-1, Ch. 9, CBC (CБУТ, Vancouver) 625-*w*.

Courtenay—CHAN-TV-4, Ch. 11, British Columbia TV Bcstg. System Ltd. (CHAN-TV, Vancouver) 17-*kw*.

Cranbrook—CБУТ-7, Ch. 10, CBC (CБУТ, Vancouver) 900-*w*.

Cranbrook—CFCN-TV-9, Ch. 5, CFCN-TV (CFCN-TV, Calgary, Alta.) 10-*w*.

Crawford—CБУТ-1, Ch. 5, CBC (CБУТ, Vancouver) 842-*w*.

Crescent Valley—CБУТ-4, Ch. 33, CBC (CБУТ, Vancouver) 180-*w*.

Crescent Valley—CHMS-TV-1, Ch. 5, Mount Sentinel TV Cooperative (KXLY-TV, Spokane, 5-*w*).

Creston—CБУТ-2, Ch. 3, CBC (CБУТ, Vancouver) 142-*w*.

Creston—CKTN-TV-4, Ch. 12, BCTV (CHAN-TV, Vancouver) 10-*w*.

Dawson Creek—CБУТ-5, Ch. 33, CBC (CБУТ, Vancouver) 470-*w*.

Dawson Creek—CFSN-TV, Ch. 10, Mile Zero Citizen's Band Radio Club (CFRN-TV, Edmonton, Alta.) 10-*w*.

Donald Station—CБУТ-4, Ch. 3, CBC (CБУТ, Vancouver) 6-*w*.

East Geordie—CKHF-TV-1, Ch. 9, Stewart Community Club (CFTK-TV, Terrace) 5-*w*.

Enderby—CFEN-TV-1, Ch. 4, Enderby & District TV Syndicate (CHAN-TV, Vancouver) 5-*w*.

Enderby—CFEN-TV-2, Ch. 11, Enderby & District TV Syndicate (CHAN-TV, Vancouver) 47-*w*.

Enderby—CHBC-TV-5, Ch. 16, Okanagan Valley TV Co. Ltd. (CHBC-TV, Kelowna) 260-*w*.

Erie—CБУАТ-4, Ch. 13, CBC (CБУТ, Vancouver) 1.13-*w*.

Falkland—CFWS-TV-1, Ch. 10, Falkland-Westwold TV Society (CHBC-TV, Kelowna) 5-*w*.

Falkland/Westwold—CFAW-TV, Ch. 12, Falkland-Westwold TV Society (CHAN-TV, Vancouver) 10-*w*.

Fernie—CБУТ-8, Ch. 21, CBC (CБУТ, Vancouver) 29.5-*w*.

Fernie—CБУТ-9, Ch. 8, CBC (CБУТ, Vancouver) 58.5-*w*.

Fernie—CFCN-TV-10, Ch. 3, N.A. (CFCN-TV, Calgary, Alta.) 10-*w*.

Field—CБУТ-13, Ch. 11, CBC (CБУТ, Vancouver) 30-*w*.

Field—CFYV-TV-1, Ch. 4, Field TV Society (CFCN-TV, Calgary, Alta.) 1-*w*.

Field—CFYV-TV-2, Ch. 2, Field TV Society (CKKX-TV, Calgary, Alta.) 1-*w*.

Fort Fraser—CBCB-TV-2, Ch. 6, CBC (CKPG-TV, Prince George) 35-*w*.

Fort Nelson—CБУТ, Ch. 8, CBC (CБУТ, Vancouver) 50-*w*.

Fort St. James—CBCB-TV-3, Ch. 7, CBC (CKPG-TV, Prince George) 5-*w*.

Fort St. James—CFSJ-TV-1, Ch. 10, Fort St. James TV Society (CHAN-TV, Vancouver) 5.6-*w*.

Fort St. John—CBCD-TV-3, Ch. 9, CBC (CJDC-TV, Dawson Creek) 180-*w*.

Fort St. John—CFPV-TV-1, Ch. 2, Second Signal TV Society (CHAN-TV, Vancouver) 146-*w*.

Fountain—CFDF-TV-1, Ch. 5, Lillooet-Camelsfoot TV Assn. (CHAN-TV, Vancouver) 32-*w*.

Fraser Lake—CFFL-TV-1, Ch. 9, Fraser Lake & District Rebroadcasting Society (CHAN-TV, Vancouver) 10-*w*.

Fruitvale/Montrose—CБУАТ-3, Ch. 9, CBC (CБУТ, Vancouver) 85-*w*.

Glenannan—NEW, Ch. 3, Fraser Lake & District Rebroadcasting Society (CHAN-TV, Vancouver) 5-*w*.

Gold Bridge—CJGB-TV-1, Ch. 6, Bridge River Community Recreational Society (CHAN-TV, Vancouver) 5-*w*.

Gold Bridge—CJGB-TV-2, Ch. 3, Bridge River Community Recreational Society (CFJC-TV, Kamloops) 5-*w*.

Gold River—CБУТ-12, Ch. 7, CBC (CБУТ, Vancouver) 10-*w*.

Golden—CБУТ-2, Ch. 13, CBC (CБУТ, Vancouver) 50-*w*.

Grand Forks—CБУТ-37, Ch. 5, CBC (CБУТ, Vancouver) 60-*w*.

Grand Forks—CISR-TV-1, Ch. 7, BCTV (CHAN-TV, Vancouver) 10-*w*.

Granisle—CIGR-TV-1, Ch. 7, Granisle TV Society (CHAN-TV, Vancouver) 1-*w*.

Granisle (Snowshoe Island)—CHTL-TV-2, Ch. 6, Fulton River Recreation Commission (CFTK-TV, Terrace) 5-*w*.

Greenwood—CБУТ-31, Ch. 31, CBC (CБУТ, Vancouver) 60-*w*.

Gribbell Island/Hartley—CFGI-TV-1, Ch. 12, Skeena Broadcasters Ltd. (CFTK-TV, Terrace) 5-*w*.

Hagensborg—CБУТ-4, Ch. 11, CBC (CБУТ, Vancouver) 10-*w*.

Harrison Hot Springs—CБУТ-23, Ch. 13, CBC (CБУТ, Vancouver) 30-*w*.

Hendrix Lake—CIHL-TV, Ch. 12, Hendrix Lake TV Society (CHAN-TV, Vancouver) 8.4-*w*.

Hixon—CKPG-TV-1, Ch. 10, CKPG Television Ltd. (CKPG-TV, Prince George) 10-*w*.

Holberg—CБУТ-21, Ch. 2, CBC (CБУТ, Vancouver) 20-*w*.

Holberg—CFKY-TV-1, Ch. 4, The West Quatsino Radio & TV Society (CHEK-TV, Victoria) 5-*w*.

Holberg—CFSH-TV-1, Ch. 8, Canadian Forces Station (CHEK-TV, Victoria) 5-*w*.

Hope—CБУТ-6, Ch. 9, CBC (CБУТ, Vancouver) 10-*w*.

Houston—CBCH-TV-1, Ch. 2, CBC (CFTK-TV, Terrace) 98-*w*.

Houston—CFHO-TV, Ch. 8, Houston-Smithers Rebroadcasting Society (CHAN-TV, Vancouver) 132-*w*.

Invermere—CБУТ-3, Ch. 2, CBC (CБУТ, Vancouver) 8.9-*w*.

Invermere—CFWL-TV-1, Ch. 8, CFCN Communications (CFCN-TV, Calgary, Alta.) 10-*w*.

Jubilee Mountain—CFWL-TV-2, Ch. 8, Invermere District TV Co. Ltd. (CFCN-TV, Calgary, Alta.) 5-*w*.

Kamloops—CБУТ-2, Ch. 50, CBC (CБУТ, Vancouver) 200-*w*.

Kamloops—CHKM-TV, Ch. 6, British Columbia TV Bcstg. System Ltd. (CHAN-TV, Vancouver) 4-*kw*.

Kelowna—CБУТ-1, Ch. 21, CBC (CБУТ, Vancouver) 20-*w*.

Kelowna—CHKL-TV, Ch. 5, BCTV (CHAN-TV, Vancouver) 4-*kw*.

Kernan—NEW, Ch. 11, Nanika Cultural Society (CBC English network, Ont.) 5-*w*.

Keremeos—CHKC-TV-1, Ch. 9, Keremeos-Cawston TV Society (CHBC-TV, Kelowna) 5-*w*.

Kincolith—CKPI-TV-1, Ch. 0, Kincolith Band Council Developments Ltd. (CFTK-TV, Terrace) 10-*w*.

King Island—CHVT-TV-1, Ch. 9, Bella Coola Valley TV Society (CБУТ, Vancouver) 5-*w*.

Kitimat—CБУТ-7, Ch. 8, CBC (CБУТ, Vancouver) 20-*w*.

Kitwancool—CHKI-TV-1, Ch. 10, Vernon Smith (CFTK-TV, Terrace) 1-*w*.

Kitwanga—CHKI-TV, Ch. 6, Vernon Smith (CFTK-TV, Terrace) 5-w.

Kitwanga—NEW, Ch. 11, Kitwanga Community Assn. (CFTK-TV, Terrace) 5-w.

Klemtu—CFKK-TV-1, Ch. 2, Klemtu TV Society (CFTK-TV, Terrace) 5-w.

Kwatna Bay—CKKB-TV-1, Ch. 12, Allison Logging Co. Ltd. (CFTK-TV, Terrace) 5-w.

Lalakata Point—CFSB-TV-1, Ch. 11, South Bentinck & District TV Society (CFTK-TV, Terrace) 5-w.

Legate Creek—CFCC-TV-1, Ch. 7, Kitwanga Community Assn. (CFTK-TV, Terrace) 5-w.

Lillooet—CFDF-TV-2, Ch. 13, Camelsfoot TV Assn. (CHAN-TV, Vancouver) 5-w.

Lillooet—CFJC-TV-1, Ch. 2, Lillooet & District TV Assn. (CFJC-TV, Kamloops) 5-w.

Lillooet—CILY-TV-1, Ch. 8, Lytton & District TV Assn. (CHAN-TV, Vancouver) 10-w.

Loos—CBUHT-2, Ch. 6, CBC (CBUT, Vancouver) 66.4-w.

Louise Island—CFBA-TV-1, Ch. 3, Beattie Anchorage Community Assn. (CFTK-TV, Terrace) 5-w.

Lumby—CHID-TV-1, Ch. 4, Lumby & District TV Assn. (CHBC-TV, Kelowna) 5-w.

Lumby—CHID-TV-2, Ch. 9, Lumby & District TV Assn. (CHAN-TV, Vancouver) 10-w.

Lytton—CHWS-TV-2, Ch. 11, Lytton & District TV Assn. (CFJC-TV, Kamloops) 10-w.

Lytton—CILY-TV-2, Ch. 8, Lytton & District TV Assn. (CHAN-TV, Vancouver) 10-w.

Mabel Lake—CHPP-TV-1, Ch. 8, Kingfisher Community Club (CHBC-TV, Kelowna) 5-w.

Mabel Lake/Hupel—CHPL-TV-1, Ch. 13, Kingfisher Community Club (CHAN-TV, Vancouver) 10-w.

MacKenzie—CIMK-TV-1, Ch. 9, MacKenzie Communications Committee (CHAN-TV, Vancouver) 10-w.

MacKenzie—CKPG-TV-4, Ch. 6, CKPG TV Ltd. (CKPG-TV, Prince George) 100-w.

Madeira Park—CBUT-36, Ch. 31, CBC (CBUT, Vancouver) 334-w.

Malakwa—CFFI-TV-1, Ch. 4, Malakwa Community Centre Assn. (CHBC-TV, Kelowna) 5-w.

Malakwa—CFFI-TV-2, Ch. 11, Malakwa Community Centre Assn. (CHAN-TV, Vancouver) 34-w.

Martin Bay—CHMB-TV, Ch. 13, Ocean Falls Communications Society (CBUT, Vancouver) 2-w.

McBride—CBUHT-3, Ch. 2, CBC (CBUT, Vancouver) 24-w.

McClure—NEW, Ch. 3, Barriere-Little Fort TV Improvement Society (CFJC-TV, Kamloops) 10-w.

Merritt—CFJC-TV-3, Ch. 8, Inland Bcstrs. Ltd. (CFJC-TV, Kamloops) 5-kw.

Mica Creek—CHMC-TV-1, Ch. 7, Mica Creek Community TV Assn. (CHAN-TV, Vancouver) 11-w.

Mica Creek—CHMC-TV-2, Ch. 4, Mica Creek Community TV Assn. (CHAN-TV, Vancouver) 66-w.

Midway—CBUT-32, Ch. 7, CBC (CBUT, Vancouver) 22-w.

Mission Ridge—CFJC-TV-17, Ch. 5, Howard F. Johnston (CFJC-TV, Kamloops) 62-w.

Monte Lake—CJML-TV-1, Ch. 8, The Monte Lake TV Satellite Assn. (CFJC-TV, Kamloops) 5-w.

Morisetown—CBCH-TV-4, Ch. 4, CBC (CHAN-TV, Vancouver) 10-w.

Moyle—CBUBT-14, Ch. 8, CBC (CBUT, Vancouver) 76.5-w.

Moyle—CFCN-TV-12, Ch. 8, CFNC Communications Ltd. (CFCN-TV, Calgary, Alta.) 5-w.

Mt. Dolly—CKHF-TV-2, Ch. 11, Stewart Community Club (CFTK-TV, Terrace) 5-w.

Mt. Hamilton—CFHM-TV-1, Ch. 7, Hamilton Mountain Community TV & Recreation A (CFJC-TV, Kamloops) 5-w.

Mt. Hamilton—CFHM-TV-2, Ch. 9, Hamilton Mountain Community TV & Recreation A (CHAN-TV, Vancouver) 10-w.

Mt. McDonald—CBUT-27, Ch. 59, CBC (CBUT, Vancouver) 48-w.

Mt. Poole—CHQC-TV-1, Ch. 4, Sandspit & District TV Society (CFTK-TV, Terrace) 5-w.

Mt. Timothy—CFJC-TV-6, Ch. 5, Inland Bcstrs. Ltd. (CFJC-TV, Kamloops) 980-w.

Nakusp—CJNP-TV-1, Ch. 2, Arrow Lakes TV Society (CHBC-TV, Kelowna) 5-w.

Nakusp—CJNP-TV-2, Ch. 4, Arrow Lakes TV Society (KXLY-TV, Spokane,) 0.33-w.

Nakusp—CJNP-TV-3, Ch. 7, Arrow Lakes TV Society (CHAN-TV, Vancouver) 2.75-w.

Narrows Inlet—CHNI-TV, Ch. 10, BCFP TV Society (CHEK-TV, Victoria) 1-w.

Natal—CBUBT-10, Ch. 11, CBC (CBUT, Vancouver) 103-w.

1991 Edition

Nelson—CBUCT, Ch. 9, CBC (CBUT, Vancouver) 940-w.

Nelson—CKTN-TV-3, Ch. 3, B.C. TV Bcstg. System Ltd. (CHAN-TV, Vancouver) 330-w.

New Denver—CBUCT-6, Ch. 17, CBC (CBUT, Vancouver) 696-w.

New Denver—CHSL-TV-1, Ch. 6, New Denver-Silverton Cooperative TV Society (KREM-TV, Spokane, WA) 5-w.

New Denver/Silverton—CHJV-TV, Ch. 13, New Denver-Silverton Cooperative TV Society (CHAN-TV, Vancouver) 1-w.

Newcastle Ridge—CFKB-TV-1, Ch. 7, Alert Bay & District TV Society (CHEK-TV, Victoria) 5-w.

Nicola—CFJC-TV-12, Jim Pattison Industries Ltd. (CFJC-TV, Kamloops)-w.

Nimkish—CFNV-TV-2, Ch. 6, Nimkish Valley TV Society (CHEK-TV, Victoria) 5-w.

Nimkish—NEW, Ch. 9, CBC (CBUT, Vancouver) 10-w.

Nine Mile Mountain—CFST-TV-1, Ch. 9, Skeena TV Assn. (CFTK-TV, Terrace) 5-w.

Ocean Falls—CFOF-TV, Ch. 2, Ocean Falls Communications Society (CBUT, Vancouver) 5-w.

Olalla—CHKC-TV-2, Ch. 6, Keremeos-Cawston TV Society (CHBC-TV, Kelowna) 5-w.

Olalla—CHKC-TV-5, Ch. 11, Keremeos-Cawston TV Society (CHAN-TV, Vancouver) 10-w.

Oliver/Osoyoos—CHBC-TV-3, Ch. 8, Okanagan Valley TV Co. Ltd. (CHBC-TV, Kelowna) 100-w.

Oliver/Osoyoos—CKKM-TV, Ch. 3, BCTV (CHAN-TV, Vancouver) 930-w.

100 Mile House—CITM-TV, Ch. 3, BCTV (CHAN-TV, Vancouver) 72-w.

Passmore—CHMS-TV-2, Ch. 7, Mount Sentinel TV Cooperative (KXLY-TV, Spokane,) 5-w.

Pavilion Lake—CIPV-TV, Ch. 12, Pavilion Lake Residents & Property Owners Assn. (CHAN-TV, Vancouver) 0.5-w.

Peachland—CHPT-TV-1, Ch. 4, Peachland Communications Society (CHBC-TV, Kelowna) 0.5-w.

Peachland—CIPL-TV, Ch. 9, Peachland Communications Society (CHAN-TV, Vancouver) 10-w.

Pearse Island—CKPI-TV-1, Ch. 4, Kincolith Band Council Development Ltd. (CFTK-TV, Terrace) 5-w.

Pemberton—CBUPT, Ch. 4, CBC (CBUT, Vancouver) 41-w.

Pemberton—CHPV-TV-1, Ch. 9, Pemberton TV Society (CHEK-TV, Victoria) 2-w.

Penticton—CHBC-TV-1, Ch. 13, Okanagan Valley TV Co. Ltd. (CHBC-TV, Kelowna) 300-w.

Penticton—CHKL-TV-1, Ch. 10, BCTV (CHAN-TV, Vancouver) 1.08-kw.

Phoenix—CBUT-30, Ch. 15, CBC (CBUT, Vancouver) 740-w.

Pitt River—CIPT-TV, Ch. 10, BCFP TV Society (CHEK-TV, Victoria) 1-w.

Port Alberni—CBUFT-8, Ch. 8, SRC (CBUFT, Vancouver) 10-w.

Port Alberni—CBUT-3, Ch. 4, CBC (CBUT, Vancouver) 10-w.

Port Alberni—CHEK-TV-3, Ch. 11, BCTV (CHEK-TV, Victoria) 10-w.

Port Alice—CBUT-17, Ch. 10, CBC (CBUT, Vancouver) 77.4-w.

Port Alice—CKPA-TV-1, Ch. 2, H. V. Hartford (CHEK-TV, Victoria) 14-w.

Port Alice—CKPA-TV-2, Ch. 7, Rayonier Canada (CHEK-TV, Victoria) 10-w.

Port Hardy—CBUT-19, Ch. 6, CBC (CBUT, Vancouver) 29.2-w.

Port Hardy—CFKB-TV-3, Ch. 3, Alert Bay & District TV Society (CHEK-TV, Victoria) 5-w.

Port McNeill—CBUT-18, Ch. 2, CBC (CBUT, Vancouver) 27-w.

Port Renfrew—CJTV-TV-1, Ch. 11, Port Renfrew Community Assn. (CHAN-TV, Vancouver) 5-w.

Pouce Coupe—CBCD-TV-1, Ch. 7, CBC (CJDC-TV, Dawson Creek) 10-w.

Prince George—CBUFT-4, Ch. 4, CBC (CBUFT, Vancouver) 36-w.

Prince George—CIFG-TV, Ch. 12, British Columbia TV Bcstg. System Ltd. (CHAN-TV, Vancouver) 1.9-kw.

Prince Rupert—CFTK-TV-1, Ch. 6, Skeena Broadcasters Ltd. (CFTK-TV, Terrace) 1.25-kw.

Princeton—CBCV, Ch. 6, CBC (CHBC-TV, Kelowna) 5-w.

Princeton—CHGP-TV-1, Ch. 5, Princeton TV Ltd. (CBC English network, Ont.) 5-w.

Princeton—CHNJ-TV-1, Ch. 11, Princeton TV Ltd. (CHAN-TV, Vancouver) 5-w.

Canadian TV Stations—British Columbia

Pritchard—CFJC-TV-19, Ch. 2, Inland Bcstrs. Ltd. (CFJC-TV, Kamloops) 2-kw.

Pritchard—CHKM-TV-1, Ch. 9, BCTV (CHAN-TV, Vancouver) 7.25-w.

Promontory Mountain—CFJC-TV-12, Ch. 10, Inland Bcstrs. Ltd. (CFJC-TV, Kamloops) 5-kw.

Puntzi—CKPM-TV-1, Ch. 2, Puntzi TV Assn. (CHAN-TV, Vancouver) 10-w.

Purden—CBUHT-1, Ch. 10, CBC (CBUT, Vancouver) 10-w.

Quesnel—CFJC-TV-11, Ch. 7, Inland Bcstrs. Ltd. (CFJC-TV, Kamloops) 5-kw.

Quesnel—CITM-TV-2, Ch. 8, British Columbia TV Bcstg. System Ltd. (CHAN-TV, Vancouver) 32-w.

Quesnel—CKPG-TV-5, Ch. 13, CKPG TV Ltd. (CKPG-TV, Prince George) 100-w.

Radium Hot Springs—CBUT-5, Ch. 77, CBC (CBUT, Vancouver) 200-w.

Revelstoke/Begbie—CHKL-TV-3, Ch. 7, BCTV (CHAN-TV, Vancouver) 10-w.

Revelstoke/Begbie—CHRP-TV-2, Ch. 9, Okanagan Valley TV Co. Ltd. (CHBC-TV, Kelowna) 10-w.

Rimrock—CKRR-TV-1, Ch. 9, Alexandria Community Hall Society (CFJC-TV, Kamloops) 5-w.

Rimrock—CKRR-TV-2, Ch. 11, E. J. Bourdon (CHAN-TV, Vancouver) 5-w.

River Jordan—CHEK-TV-2, Ch. 11, BCTV (CHEK-TV, Victoria) 10-w.

Rock Creek—CBUT-33, Ch. 33, CBC (CBUT, Vancouver) 100-w.

Ruby Creek—CBUT-26, Ch. 25, CBC (CBUT, Vancouver) 5-w.

Salmo—CBUAT-5, Ch. 10, CBC (CBUT, Vancouver) 5-w.

Salmon Arm—CFSA-TV-1, Ch. 13, Salmon Arm & District Chamber of Commerce (CHAN-TV, Vancouver) 40-w.

Salmon Arm—CHBC-TV-4, Ch. 9, Okanagan Valley TV Co. Ltd. (CHBC-TV, Kelowna) 199-w.

San Josef/CFS Holberg—CFHH-TV, Ch. 13, Lt. Col. C. G. Harvey-Clark (CBUT, Vancouver) 1-w.

San Josef/CFS Holberg—CFSH-TV-1, Ch. 8, Lt. Col. W. J. Read (CHEK-TV, Victoria) 1-w.

Santa Rosa—CISR-TV, Ch. 83, BCTV (CHAN-TV, Vancouver) 10-kw.

Savona—CFSC-TV-1, Ch. 13, Savona Community Assn. (CHAN-TV, Vancouver) 4.4-w.

Savona—CFSC-TV-2, Ch. 8, Savona Community Assn. (CFJC-TV, Kamloops) 5-w.

Sayward—CBUT-10, Ch. 4, CBC (CBUT, Vancouver) 28-w.

Sechelt—CBUT-35, Ch. 19, CBC (CBUT, Vancouver) 100-w.

Shalath—CJBT-TV-1, Ch. 11, Bridge River Community Recreational Society (CHAN-TV, Vancouver) 10-w.

Shalath—CJBT-TV-2, Ch. 5, Bridge River Community Recreational Society (CFJC-TV, Kamloops) 5-w.

Silver Lake—NEW, Ch. 7, BCFP TV Society (CBUT, Vancouver) 1-w.

Sixteen Mile House—CHCS-TV-1, Ch. 7, Sixteen Mile TV Society (CHAN-TV, Vancouver) 10-w.

Skaha Lake—CHBC-TV-7, Ch. 7, Okanagan Valley TV Co. Ltd. (CHBC-TV, Kelowna) 5-kw.

Slocan—CBUCT-5, Ch. 39, CBC (CBUT, Vancouver) 4-w.

Smithers—CBCH-TV-3, Ch. 5, CBC (CFTK-TV, Terrace) 27-w.

Smithers—CFHO-TV-1, Ch. 13, Houston-Smithers Rebroadcasting Society (CHAN-TV, Vancouver) 99.3-w.

Soda Creek—CKSC-TV-1, Ch. 4, McLeese Lake Recreation Commission (CFJC-TV, Kamloops) 1-w.

Soda Creek—CKSC-TV-2, Ch. 10, McLeese Lake Recreation Commission (CHAN-TV, Vancouver) 1-w.

Sointula—CFKB-TV-4, Ch. 5, Alert Bay & District TV Society (CHEK-TV, Victoria) 5-w.

Sooke—CBUT-28, Ch. 3, CBC (CBUT, Vancouver) 5-w.

Sooke—CHEK-TV-1, Ch. 13, CHEK-TV Ltd. (CHEK-TV, Victoria) 5-w.

South Bentinck Arm—CFSB-TV-2, Ch. 13, South Bentinck & District TV Society (CFTK-TV, Terrace) 5-w.

South Hazelton—CHHZ-TV, Skeena TV Assn. (CFTK-TV Terrace).

Sparwood—CBUT-10, Ch. 11, CBC (CBUT, Vancouver) 100-w.

Sparwood—CFCN-TV-11, Ch. 6, CFCN-TV (CFCN-TV, Calgary, Alta.) 5-w.

Spences Bridge—CJNA-TV-1, Ch. 3, Spences Bridge Community Club (CFJC-TV, Kamloops) 5-w.

Spences Bridge—CJNA-TV-2, Ch. 7, Spences Bridge Community Club (CHAN-TV, Vancouver) 35-w.

Spences Bridge—NEW, Ch. 9, Spences Bridge Community Club (CBC Northern Service, N.W.T.) 10-w.

Spillimacheen—CBUT-6, Ch. 69, CBC (CBUT, Vancouver) 93.2-w.

Squamish—CBUT-5, Ch. 11, CBC (CBUT, Vancouver) 5-w.

Squamish—CHAN-TV-3, Ch. 7, British Columbia TV Bcstg. System Ltd. (CHAN-TV, Vancouver) 5-w.

Tabor Mountain—CBUHT, Ch. 78, CBC (CBUT, Vancouver) 5-w.

Taghum—CKTN-TV-2, Ch. 23, BCTV (CHAN-TV, Vancouver) 10-w.

Tahsis—CBUT-14, Ch. 9, CBC (CBUT, Vancouver) 8.6-w.

Tasu—CFAL-TV-1, Ch. 11, Tasu TV Society (CFTK-TV, Terrace) 5-w.

Tatla Lake—CIAL-TV-2, Ch. 9, Anahim Lake Community Assn. (CFJC-TV, Kamloops) 10-w.

Tatla Lake—NEW, Ch. 11, Anahim Lake Community Assn. (CFJC-TV, Kamloops) 1-w.

Taylor—CBCD-TV-4, Ch. 12, CBC (CJDC-TV, Dawson Creek) 10-w.

Terrace—CBUFT-3, Ch. 11, CBC (CBUFT, Vancouver) 660-w.

Tete Jaune—CBUHT-4, Ch. 10, CBC (CBUT, Vancouver) 21-w.

Tofino—CBUT-22, Ch. 10, CBC (CBUT, Vancouver) 8.9-w.

Topley Landing—CIGR-TV, Ch. 11, Granisle TV Society (CHAN-TV, Vancouver) 10-w.

Topley Landing (Shoulder Mountain)—CHTL-TV-1, Ch. 9, Fulton River Recreation Commission (CFTK-TV, Terrace) 1000-w.

Trail—CBUAT, Ch. 11, CBC (CBUT, Vancouver) 3.3-kw.

Trail-Rosland—CKTN-TV, Ch. 8, BCTV (CHAN-TV, Vancouver) 4.4-kw.

Tumbler Ridge—NEW, Ch. 9, Tumbler Ridge TV Society (CFTM-TV, Montreal, P.Q.) 5-w.

Tumbler Ridge—NEW, Ch. 13, Tumbler Ridge TV Society (CHAN-TV, Vancouver) 5-w.

Tumbler Ridge—NEW, Ch. 7, Tumbler Ridge TV Society (CHCH-TV, Hamilton, Ont.) 5-w.

Tumbler Ridge—NEW, Ch. 11, Tumbler Ridge TV Society (CITY-TV, Edmonton, Alta.) 5-w.

Ucluelet—CBUT-7, Ch. 7, CBC (CBUT, Vancouver) 54.5-w.

Ucluelet—CKUP-TV-1, Ch. 9, West Coast Community TV Assn. (CHEK-TV, Victoria) 5-w.

Valemount—CBUHT-5, Ch. 6, CBC (CBUT, Vancouver) 112-w.

Vanderhoof—CBCB-TV-1, Ch. 18, CBC (CKPG-TV, Prince George) 10-w.

Vanderhoof—CKIN-TV-1, Ch. 5, Kinsmen Club of Vanderhoof (CHAN-TV, Vancouver) 5-w.

Vavenby—CKVA-TV-1, Ch. 8, Vavenby Community & Recreation Commission (CHAN-TV, Vancouver) 0.56-w.

Vavenby—CKVB-TV, Ch. 13, Vavenby Community & Recreation Commission (CFJC-TV, Kamloops) 10-w.

Vernon—CHBC-TV-2, Ch. 7, Okanagan Valley TV Co. Ltd. (CHBC-TV, Kelowna) 310-w.

Vernon—CHKL-TV-2, Ch. 12, BCTV (CHAN-TV, Vancouver) 564-w.

Wakeman Sound—NEW, Ch. 9, BCFP TV Society (CBUT, Vancouver) 1-w.

Wakeman Sound—NEW, Ch. 7, BCFP TV Society (CHEK-TV, Victoria) 1-w.

Wells/Barkerville—CKWB-TV, Ch. 11, Wells TV Committee (CHAN-TV, Vancouver) 10-w.

Whistler—CBUWT, Ch. 13, CBC (CBUT, Vancouver) 107-w.

Whistler—CJWM-TV, Ch. 21, Whistler Mountain TV Society (CKVU-TV, Vancouver) 1-w.

Williams Lake—CFJC-TV-5, Ch. 8, Inland Bcstrs. Ltd. (CFJC-TV, Kamloops) 5-kw.

Williams Lake—CITM-TV-1, Ch. 13, BCTV (CHAN-TV, Vancouver) 32-w.

Wilson Creek—CHAN-TV-6, Ch. 6, BCTV (CHAN-TV, Vancouver) 10-w.

Winlaw—CBUCT-3, Ch. 12, CBC (CBUT, Vancouver) 45-w.
 Woss Camp—CBUT-13, Ch. 12, CBC (CBUT, Vancouver) 155-w.
 Yale—CHYT-TV-1, Ch. 4, The Yale Ratepayers Assn. (CBUT, Vancouver) 5-w.

MANITOBA

CKX-TV

Brandon

(Ch. 5)

Network Service: CBC.

Licensee: Western Manitoba Bcstrs. Ltd., 2940 Victoria Ave., Brandon, Man. R7B 0N2.

Studio: 2940 Victoria Ave., Brandon, Man. R7B 0N2.

Mailing Address: Box 1150, Brandon, Man. R7A 6A5.

Telephone: 204-728-1150. **Telex:** 07-502716.

Technical Facilities: Channel No. 5 (76-82 MHz). Authorized power: 41.7-kw visual. Antenna: 1254-ft. above av. terrain, 1335-ft. above ground, 2651-ft. above sea level. lat. 49° 44' 33", long. 100° 07' 84".

Transmitter: 12-mi. S of Brandon.

AM Affiliate: CKX, 50-kw, 1150 kHz (CBC).

News Service: Broadcast News.

Ownership: Western Manitoba Bcstrs. Ltd.

Began Operation: January 28, 1955.

Represented (sales): All-Canada Radio & Television Ltd.

Personnel:

STUART CRAIG, president & managing director.
 MEL BEATTY, sales manager.
 LAWRENCE DUBOIS, engineer.

Highest 30 Sec. Rate: \$90.

CHMI-TV

Portage la Prairie

(Ch. 13)

Network Service: None, independent.

Licensee: Western Manitoba Bcstrs. Ltd., 350 River Rd., Portage la Prairie, Man. R1N 3N9.

Telephone: 204-239-1113.

Technical Facilities: Channel No. 13 (210-216 MHz). Authorized power: 325-kw visual, 32.5-kw aural. Antenna: 1100-ft. above av. terrain.

Transmitter: Elie, Manitoba.

Multichannel TV Sound: Stereo and separate audio program.

News Services: Broadcast News, CNN, ISN, NIWS.

Ownership: Western Manitoba Bcstrs. Ltd.

Began Operation: October 17, 1986.

Represented (sales): All-Canada Radio & Television Ltd.

Personnel:

STUART CRAIG, president & managing director.
 DREW CRAIG, program manager & general manager.
 MILES CRAIG, operations manager.
 BRYAN ELLIS, general sales manager.
 AL THORGEIRSON, news director.
 KEITH McMAHON, sports director.
 JOANNE FARYON, farm director.
 SHERRY RASMUSSEN, promotion manager.
 BRENT EWASIUUK, traffic manager.

1991 Edition

CHRIS TUENISAUS, creative director.
 MICKEY MARSHALL, chief engineer.

Rates: On request.

CBWFT

Winnipeg

(Ch. 3)

French Outlet

Network Service: SRC.

Licensee: Societe Radio-Canada, 1500 Bronson Ave., Ottawa, Ont.

Studio: 541 Portage Ave., Box 160, Winnipeg, Man. R3C 2H1.

Telephone: 204-786-0288. **Telex:** 07-57780.

Technical Facilities: Channel No. 3 (60-66 MHz). Authorized power: 59-kw visual, 7.37-kw aural. Antenna: 930-ft. above av. terrain, 1064-ft. above ground, 1849-ft. above sea level. lat. 49° 46' 15", long. 97° 30' 35".

Transmitter: Hwy. 2 near Starbuck, Man.

Ownership: Canadian Bcstg. Corp.

Began Operation: April 24, 1960.

Represented (sales): CBC National Selective Television Sales (Canada); Canadian Standard Broadcast Sales Inc. (U.S.).

Personnel:

GILBERT TEFFAINE, regional director of French services, Manitoba.
 HUGUETTE Le GALL, communications manager.
 PHILIPPE URIGNON, executive producer, television news.
 RENE FONTAINE, director, French radio programming.
 MICHEL BOUCHER, director, radio news.

Rates: No rate card available; carries network commercials.

CBWT

Winnipeg

(Ch. 6)

English Outlet

Network Service: CBC.

Licensee: Canadian Bcstg. Corp., 1500 Bronson Ave., Ottawa, Ont.

Studio: 541 Portage Ave., Box 160, Winnipeg, Man. R3C 2H1.

Office: 491 Portage Ave. W, Winnipeg, Man.

Telephone: 204-775-8351. **Telex:** 07-57780. **Fax:** 204-786-0586.

Technical Facilities: Channel No. 6 (82-88 MHz). Authorized power: 100-kw visual, 12-kw aural. Antenna: 1027-ft. above av. terrain, 1064-ft. above ground, 1849-ft. above sea level. lat. 49° 46' 15", long. 97° 30' 35".

Transmitter: 6-mi. E of Starbuck, Man. on Hwy. 2.

AM Affiliate: CBW, 50-kw, 990 kHz.

FM Affiliate: CBW-FM, 354-kw, 98.3 MHz (Ch. 252).

Ownership: Canadian Bcstg. Corp.

Began Operation: May 31, 1954.

Represented (sales): CBC National Selective Television Sales (Canada); Canadian Standard Broadcast Sales Inc. (U.S.).

Personnel:

MARV TERHOCH, regional director for the Province of Manitoba.
 JON ENGLAND, sales manager.
 BOB LINNEY, regional engineer.
 MARGERY BEER, regional manager, marketing/communications.
 MARV TERHOCH, director of television.
 DAVE CHOMIAK, plant manager.
 GLORIA LOWEN, news director.
 DALE ENGLAND, business manager.

Rates: On request.

Canadian TV Stations—Manitoba

CKND-TV

Winnipeg

(Ch. 9)

Network Service: None, independent.

Licensee: CanWest Broadcasting Ltd., 603 St. Mary's Rd., Box 60, Winnipeg, Man. R2M 4A5.

Studio: 603 St. Mary's Rd., Winnipeg, Man. R2M 4A5.

Telephone: 204-233-3304. **Telex:** 07-55270. **Fax:** 204-233-5615.

Technical Facilities: Channel No. 9 (186-192 MHz). Authorized power: 325-kw visual, 48.75-kw aural. Antenna: 907-ft. above av. terrain, 1064-ft. above ground, 785-ft. above sea level, lat. 49° 46' 15", long. 97° 30' 35".

Transmitter: 4.5-mi. E of Starbuck, Man.

Multichannel TV Sound: Stereo only.

Ownership: CanWest Bcstg. Ltd.

Began Operation: August 31, 1975.

Represented (sales): CanVideo Television Sales Ltd. (Toronto & Montreal); Brydson Spot Sales Inc. (eastern U.S.); Metro Marketing West Ltd. (Vancouver & Western U.S.).

Represented (legal): Buchwald Asper Henteleff.

Represented (engineering): D. E. M. Allen & Associates.

Personnel:

PETER M. LIBA, president & general manager.

ELAINE ALI, assistant general manager.

STAN SCHMIDT, general sales manager.

ROBERT HALL, director of engineering.

JUDY WAYTIUK, news director.

SHELLY J. STUART, program manager.

JERRY MASLOWSKY, promotion director.

LINDA SIDDLER, business manager.

TIM JONES, operations manager.

AL BLEICHERT, production manager.

BOB MILTON, retail sales manager.

Highest 30 Sec. Rate: \$850.

CKY-TV

Winnipeg

(Ch. 7)

Network Service: CTV.

Licensee: Moffat Communications Ltd., Polo Park, Winnipeg, Man. R3G CL7.

Studio: Polo Park, Winnipeg, Man. R3G CL7.

Telephone: 204-775-0371. **Telex:** 07-57745.

Technical Facilities: Channel No. 7 (174-180 MHz). Authorized power: 325-kw visual, 65-kw aural. Antenna: 1003-ft. above av. terrain, 1003-ft. above ground, 1778-ft. above sea level, lat. 49° 34' 46", long. 97° 10' 17".

Transmitter: St. Agathe.

Multichannel TV Sound: Stereo and separate audio program.

AM Affiliate: CKY, 50-kw, 580 kHz.

FM Affiliate: CITI-FM, 360-kw, 92.1 MHz.

News Service: Broadcast News.

Ownership: Moffat Communications Ltd.

Began Operation: November 12, 1960.

Represented (sales): Alexander, Pearson & Dawson Inc.

Personnel:

R. L. MOFFAT, president.

KEN CLARK, general manager.

I. M. LILLIE, general sales manager.

MICKEY MARSHALL, chief engineer.

V. MERKELEY, director of news & current affairs.

T. J. SMITH, program manager.

B-258

DAVID DUBNICOFF, controller.

J. S. GIBSON, operations manager.

Highest 30 Sec. Rate: \$625.

MANITOBA REPEATER STATIONS

Amery—CHTV-TV-3, Ch. 10, Gary H. Shapera (CBWT, Winnipeg) 50-w.

Besswood—CKND-TV-2, Ch. 2, CanWest Bcstg. Ltd. (CKND-TV, Winnipeg) 100-kw.

Birtle-Foxwarren—CKX-TV-1, Ch. 11, Western Manitoba Bcstrs. Ltd. (CKX-TV, Brandon) 56.8-kw.

Brandon—CBWFT-10, Ch. 21, CBC (CBWFT, Winnipeg) 5.5-kw.

Brandon—CKYB-TV, Ch. 4, Moffat Communications Ltd. (CKY-TV, Winnipeg) 45.2-kw.

Brochet—CBDE-TV, Ch. 9, CBC (CBNT, St. John's, Nfld.) 10-w.

Churchill—CHFC-TV, Ch. 8, CBC (CBWT, Winnipeg) 8.9-w.

Cormorant—CICM-TV-1, Ch. 4, Cormorant Community Council (CBWT, Winnipeg) 5-w.

Cross Lake—CBWNT, Ch. 12, CBC (CBWT, Winnipeg) 8.9-w.

Dauphin—CBWST, Ch. 8, CBC (CBWT, Winnipeg) 120-kw.

Dauphin—CKYD-TV, Ch. 12, Manitoba Television Network (CHMI-TV, Portage la Prairie) 50-kw.

Easterville—CBWHT-2, Ch. 11, CBC (CBWT, Winnipeg) 8.9-w.

Fairford—CBWGT-2, Ch. 7, CBC (CBWT, Winnipeg) 2-kw.

Fisher Branch—CBWGT, Ch. 10, CBC (CBWT, Winnipeg) 27.4-kw.

Fisher Branch—CKYA-TV, Ch. 8, Moffat Communications Ltd. (CKY-TV, Winnipeg) 31-kw.

Flin Flon—CBWBT, Ch. 10, CBC (CBWT, Winnipeg) 7.8-kw.

Flin Flon—CBWFT-2, Ch. 3, CBC (CBWFT, Winnipeg) 68-w.

Flin Flon—CKYF-TV, Ch. 13, Moffat Communications Ltd. (CKY-TV, Winnipeg) 1.04-kw.

Gillam—CBWLT, Ch. 8, CBC (CBWT, Winnipeg) 5-w.

Gods Lake Narrows—CBWXT, Ch. 13, CBC (CBWT, Winnipeg) 2.4-kw.

Grand Rapids—CBWHT, Ch. 8, CBC (CBWT, Winnipeg) 5-w.

Indian Lake—NEW, Ch. 10, CBC (CBWT, Winnipeg) 5-w.

Jackhead—CBWGT-1, Ch. 5, CBC (CBWT, Winnipeg) 3.4-kw.

Lac du Bonnet—CBWT-2, Ch. 4, CBC (CBWT, Winnipeg) 8.4-kw.

Leaf Rapids—CBWQT, Ch. 13, CBC (CBWT, Winnipeg) 260-w.

Little Grand Rapids—CBWZT, Ch. 9, CBC (CBWT, Winnipeg) 230-w.

Long Spruce—CHTV-TV-2, Ch. 12, Gary H. Shapera (CBWT, Winnipeg) 5-w.

Lynn Lake—CBWRT, Ch. 8, CBC (CBWT, Winnipeg) 8.9-w.

Mafeking—CBWYT, Ch. 2, CBC (CBWT, Winnipeg) 4-kw.

Manitotagan—CBWGT-3, Ch. 22, CBC (CBWT, Winnipeg) 151-w.

McCreary—CKX-TV-3, Ch. 11, Western Manitoba Bcstrs. Ltd. (CKX-TV, Brandon) 31.8-kw.

McCreary—CKYB-TV-2, Moffat Communications Ltd. (CKY-TV, Winnipeg) 5-w.

McCusker Lake—CBWUT, Ch. 10, CBC (CBWT, Winnipeg) 240-w.

Melita—CKX-TV-2, Ch. 9, Western Manitoba Bcstrs. Ltd. (CKX-TV, Brandon) 188-w.

Minnedosa—CKND-TV-2

Moose Lake—CBWIT-1, Ch. 9, CBC (CBWT, Winnipeg) 8.9-w.

Nelson House—CBWPT, Ch. 11, CBC (CBWT, Winnipeg) 8.9-w.

Norway House—CBWOT, Ch. 9, CBC (CBWT, Winnipeg) 8.9-w.

Oak Lake—CBWFT-12, Ch. 32, CBC (CBWFT, Winnipeg) 21.5-kw.

Oxford House—CBWVT, Ch. 8, CBC (CBWT, Winnipeg) 8.9-w.

Pikwitonei—CFPM-TV-1, Ch. 12, Pikwitonei Community Council (CBWT, Winnipeg) 5-w.
Pine Falls—CBWFT-6, Ch. 11, CBC (CBWFT, Winnipeg) 1.5-kw.
Piney—CBWT-3, Ch. 29, CBC (CBWT, Winnipeg) 25-kw.
Poplar River—CBDI-TV, Ch. 13, CBC (CBMT, Montreal, P.Q.) 10-w.
Pukatawagan—CBWBT-1, Ch. 11, CBC (CBWT, Winnipeg) 8.9-w.
St. Lazare—CBWFT-3, Ch. 13, CBC (CBWFT, Winnipeg) 8.9-w.
Ste. Rose du Lac—CBWFT-4, Ch. 3, CBC (CBWFT, Winnipeg) 12.09-kw.
Shamattawa—CBDBG-TV, Ch. 9, CBC (CBNT, St. John's, Nfld.) 10-w.
Sherridon—CJSM-TV-1, Ch. 5, Sherridon Development Corp. (CBWT, Winnipeg) 5-w.
Snow Lake—CBWKT, Ch. 8, CBC (CBWT, Winnipeg) 5-w.
Snow Lake—CKYS-TV, Ch. 11, Moffat Communications Ltd. (CKY-TV, Winnipeg) 19.2-w.
South Indian Lake—CBWQT-1, Ch. 10, CBC (CBWT, Winnipeg) 8.9-w.
The Pas—CBWFT-1, Ch. 6, CBC (CBWFT, Winnipeg) 68-w.
The Pas—CBWIT, Ch. 7, CBC (CBWT, Winnipeg) 288-w.
The Pas—CKYP-TV, Ch. 12, Moffat Communications Ltd. (CKY-TV, Winnipeg) 1.07-kw.
Thicket Portage—CJTM-TV-1, Ch. 4, Thicket Portage Community Council (CBWT, Winnipeg) 5-w.
Thompson—CBWFT-5, Ch. 5, CBC (CBWFT, Winnipeg) 72-w.
Thompson—CBWTT, Ch. 7, CBC (CBWT, Winnipeg) 296-w.
Thompson—CKYT-TV, Ch. 9, Moffat Communications Ltd. (CKY-TV, Winnipeg) 1.1-kw.
Waasagomach—CBWWT, Ch. 9, CBC (CBWT, Winnipeg) 3.4-kw.
Wabowden—CBWMT, Ch. 10, CBC (CBWT, Winnipeg) 8.9-w.

NEW BRUNSWICK

**CBAFT
Moncton**

(Ch. 11)

French Outlet

Network Service: SRC.

Licensee: Societe Radio-Canada, 1500 Bronson Ave., Ottawa, Ont.

Studio: 250 Archibald St., Box 950, Moncton, N.B. E1C 8N8.

Telephone: 506-853-6722. **Telex:** 014-2284. **Fax:** 506-853-6715.

Technical Facilities: Channel No. 11 (198-204 MHz). Authorized power: 325-kw visual, 65-kw aural. Antenna: 469-ft. above av. terrain, 433-ft. above ground, 1049-ft. above sea level, lat. 46° 08' 41", long. 64° 54' 14".

Transmitter: Lutes Mountain, Westmorland, N.B.

AM Affiliate: CBAF, 5-kw, 1300 kHz (CBC).

Ownership: Canadian Bcstg. Corp.

Began Operation: December 21, 1959.

Represented (sales): CBC National Selective Television Sales (Canada); Canadian Standard Broadcast Sales Inc. (U.S.).

Personnel:

CLAUDE BOURQUE, regional director of French services, Atlantic Provinces.
 CHARLES LeBLANC, manager, film & technical services.
 LOUISE IMBEAULT, director of French television.
 MICHEL LeBLANC, regional engineer.
 LAETITIA CYR, director of French radio.
 FRANCOIS GIROUX, manager, communications.
 RAYMOND BOURQUE, sales manager.

Rates: On request.

1991 Edition

CKCW-TV

Moncton

(Ch. 2)

Network Service: CTV.

Licensee: ATV New Brunswick (div. of CHUM Ltd.), Box 5004, Moncton, N.B. E1C 8R6

Studio: 191 Halifax St., Moncton, N.B. E1C 8R6.

Telephone: 506-857-2600. **Fax:** 506-857-2618.

Technical Facilities: Channel No. 2 (54-60 MHz). Authorized power: 56-kw visual, 9.2-kw aural. Antenna: 1013-ft. above av. terrain, lat. 45° 51' 06", long. 64° 48' 47".

Transmitter: Caledonia Mtn., near Rosevale.

Ownership: CHUM Ltd.

Began Operation: November 30, 1954.

Represented (sales): Alexander, Pearson & Dawson Inc.

Personnel:

FRED G. SHERRATT, president.
 J. MARVEN NATHANSON, vice president, operations.
 JOHN WOOD, vice president, sales.
 JOE IRVINE, general manager.
 JIM PATTERSON, retail sales supervisor.

Rates: Sold with CJCH-TV, Halifax & CJCB-TV, Sydney as Atlantic TV System (ATV).

CHSJ-TV

Saint John

(Ch. 12)

Network Service: CBC.

Licensee: New Brunswick Bcstg. Co. Ltd., 335 Union St., Box 2000, Saint John, N.B. E2L 3T4.

Studio: 335 Union St., Saint John, N.B. E2L 3T4.

Telephone: 506-632-2222. **Fax:** 506-632-3485.

Technical Facilities: Channel No. 12 (204-210 MHz). Authorized power: 18.3-kw visual, 14.4-kw aural. Antenna: 1268-ft. above av. terrain, 144-ft. above ground, 1604-ft. above sea level, lat. 45° 28' 40", long. 62° 14' 02".

Transmitter: Mt. Champlain.

AM Affiliate: CHSJ, 10-kw, 700 kHz.

News Services: Broadcast News, Canadian Press.

Ownership: New Brunswick Publishing Co. Ltd., 99.9%

Began Operation: March 22, 1954.

Represented (sales): CanVideo Television Sales Ltd. (Canada); Brydson Spot Sales Inc. (eastern U.S.); Metro Marketing West (western U.S.).

Personnel:

LARRY NICHOLS, president & general manager.
 MEL JOHNSTON, operations & production manager.
 GARY MURPHY, sales manager.
 KEN HAUSCHILD, chief engineer.
 ROY MAKENNY, business manager.
 DAVE WHITE, news director.
 DAVE MERZETTI, program director.

Rates: On request.

NEW BRUNSWICK REPEATER STATIONS

Allardville—CBAFT-3, Ch. 3, CBC (CBAFT, Moncton) 9.4-kw.

Bathurst-Campbellton-Dalhousie—CHCR-TV, Ch. 4, New Brunswick Bcstg. Co. Ltd. (CHSJ-TV, Saint John) 25.12-kw.

Blackville—CKAM-TV-3, Ch. 9, ATV New Brunswick (CKCW-TV, Moncton) 5-w.

Canadian TV Stations—New Brunswick

Boiestown—CHSJ-TV-3, Ch. 8, New Brunswick Bcstg. Co. Ltd. (CHSJ-TV, Saint John) 5-w.
Boiestown—CKLT-TV-2, Ch. 7, ATV New Brunswick (CKCW-TV, Moncton) 5-w.
Bon Accord—CHSJ-TV-1, Ch. 6, New Brunswick Bcstg. Co. Ltd. (CHSJ-TV, Saint John) 54.7-kw.
Campbellton—CBAFT-7, Ch. 9, CBC (CBAFT, Moncton) 100.8-kw.
Campbellton—CKCD-TV, Ch. 7, ATV New Brunswick (CKCW-TV, Moncton) 920-w.
Chatham—CKAM-TV-2, Ch. 10, ATV New Brunswick (CKCW-TV, Moncton) 5-w.
Oaktown—CHSJ-TV-2, Ch. 8, CBC (CHSJ-TV, Saint John) 19-w.
Oaktown—CKAM-TV-4, Ch. 10, ATV New Brunswick (CKCW-TV, Moncton) 5-w.
Edmundston—CBAFT-2, Ch. 13, CBC (CBAFT, Moncton) 36-kw.
Edmundston—CIMT-TV-1, Ch. 4, Tele-Inter Rives Ltee. (CIMT-TV, Riviere du Loup, P.Q.) 1.22-kw.
Florenceville/Woodstock—CKLT-TV-1, Ch. 3, ATV New Brunswick (CKCW-TV, Moncton) 19-kw.
Fredericton—CBAFT-10, Ch. 19, SRC (CBAFT, Moncton) 7.8-kw.
Fredericton—CIHF-TV-1, Ch. 11, New Brunswick Bcstg. Co. Ltd. (CIHF-TV, Halifax) 9-kw.
Fredericton/St. John—CBAFT-1, Ch. 5, CBC (CBAFT, Moncton) 60-kw.
Grand Falls—CBAFT-4, Ch. 12, CBC (CBAFT, Moncton) 10-w.
Grand Sault—CBAFT-4, Ch. 12, SRC (CBAFT, Moncton) 36-kw.
Kedgwick—CBAFT-9, Ch. 44, CBC (CBAFT, Moncton) 941-w.
Kedgwick—CHAU-TV-11, Ch. 2, Television de la Baie des Chaleurs Inc. (CHAU-TV, Carleton, P.Q.) 5-w.
Moncton—CHMT-TV, Ch. 7, New Brunswick Bcstg. Co. Ltd. (CHSJ-TV, Saint John) 325-kw.
Moncton—CIHF-TV-3, Ch. 27, New Brunswick Bcstg. Co. Ltd. (CIHF-TV, Halifax) 124.7-kw.
Negusc—CBAFT-3, Ch. 3, CBC (CBAFT, Moncton) 53-kw.
Newcastle—CKAM-TV-1, Ch. 10, ATV New Brunswick (CKCW-TV, Moncton) 5-w.
Newcastle-Chatham—CHCN-TV, Ch. 6, New Brunswick Bcstg. Co. Ltd. (CHSJ-TV, Saint John) 7.66-kw.
Parker Ridge—CHSJ-TV-4, Ch. 69, New Brunswick Bcstg. Co. Ltd. (CHSJ-TV, Saint John) 5-w.
Saint John—CIHF-TV-2, Ch. 12, New Brunswick Bcstg. Co. Ltd. (CIHF-TV, Halifax) 18.3-kw.
Saint John/Fredericton—CKLT-TV, Ch. 9, ATV New Brunswick (CKCW-TV, Moncton) 325-kw.
St. Quentin—CBAFT-8, Ch. 21, CBC (CBAFT, Moncton) 579-w.
St. Quentin—CHAU-TV-2, Ch. 31, Television de la Baie des Chaleurs Inc. (CHAU-TV, Carleton, P.Q.) 5-w.
Upsalquitch Lake—CKAM-TV, Ch. 12, ATV New Brunswick (CKCW-TV, Moncton) 130-kw.

NEWFOUNDLAND

CBYT

Corner Brook

(Ch. 5)

English Outlet

Network Service: CBC.

Licensee: Canadian Bcstg. Corp., 1500 Bronson Ave., Ottawa, Ont.

Studio: 162 Premier Dr., Corner Brook, Nfld. A2H 6G1.

Mailing Address: Box 610, Corner Brook, Nfld. A2H 6G1.

Telephone: 709-634-3141. **Telex:** 016-44222.

Technical Facilities: Channel No. 5 (76-82 MHz). Authorized power: 10.6-kw visual, 2.12-kw aural. Antenna: 490-ft. above av. terrain, 283-ft. above ground, 1273-ft. above sea level, lat. 48° 56' 01", long. 57° 58' 04".

B-260

Transmitter: Boone's Rd.

AM Affiliate: CBY, 10-kw, 990 kHz.

Ownership: Canadian Bcstg. Corp.

Began Operation: June 17, 1959.

Represented (sales): CBC National Selective Television Sales (Canada); Canadian Standard Broadcast Sales Inc. (U.S.).

Personnel:

WALTER S. SHEPPARD, location manager.

G. KENNY, sales representative.

L. O'BRIEN, technical manager.

F. LETTO, senior producer, news & current affairs.

Rates: On request.

CJWN-TV

Corner Brook

(Ch. 10)

Satellite rebroadcasting station of CJON-TV, St. John's, Nfld.

Network Service: CTV.

Licensee: Newfoundland Broadcasting Co. Ltd., 446 Logy Bay Rd., Box 2020, St. John's, Nfld. A1C 5S2.

Studio: St. John's, Nfld.

Technical Facilities: Channel No. 10 (192-198 MHz). Authorized power: 1-kw visual, 0.25-kw aural. Antenna: Directional, 250-ft. above av. terrain, 249-ft. above ground, 924-ft. above sea level, lat. 48° 56' 55", long. 57° 58' 23".

Transmitter: The Hill, Corner Brook, West.

Ownership: Newfoundland Broadcasting Co. Ltd.

Began Operation: December 23, 1974.

Represented (sales): All-Canada Radio & Television Ltd.

Personnel:

See CJON-TV, St. John's.

Highest 30 Sec. Rate: \$280.

CFLA-TV

Goose Bay

(Ch. 8)

Network Service: CBC.

Licensee: Canadian Bcstg. Corp., 1500 Bronson Ave., Ottawa, Ont.

Mailing Address: Box 3015, Station B, Happy Valley-Goose Bay, Labrador, Nfld. A0P 1E0.

Studio: 171 Hamilton River Rd.

Telephone: 709-896-2911. **Telex:** 016-2224. **Fax:** 709-896-8900.

Technical Facilities: Channel No. 8 (180-186 MHz). Authorized power: 0.87-kw visual, 0.43-kw aural. Antenna: 650-ft. above av. terrain, lat. 53° 17' 57", long. 60° 32' 16".

Transmitter: 5-mi. W of Happy Valley, Nfld.

FM Affiliate: CFGB-FM, 1-kw, 89.5 MHz.

Ownership: Canadian Bcstg. Corp.

Began Operation: October 29, 1956 as an American Armed Forces station. Acquired by CBC July 1, 1973.

Personnel:

CHARLIE VEITCH, manager, Labrador operations.

JOSEPH SMITH, supervisor of transmitters.

Rates: On request.

**CBNLT
Labrador City-Wabush**

(Ch. 13)

Network Service: CBC

Licensee: Canadian Bcstg. Corp., 1500 Bronson Ave., Ottawa, Ont.

Studio: Carol Dr., Labrador City.

Mailing Address: Box 576, Labrador City, Nfld. A2V 2L3.

Telephone: 709-944-3616. **Telex:** 016-2245.

Technical Facilities: Channel No. 13 (210-216 MHz). Authorized power: 0.59-kw visual, 0.3-kw aural. Antenna: Directional, 109-ft. above av. terrain, 102-ft. above ground, 2002-ft. above sea level, lat. 52° 56' 41", long. 66° 54' 11".

Transmitter: Carol Dr., Labrador City.

AM Affiliate: CBDQ, 1-kw, 1490 kHz.

Ownership: Canadian Bcstg. Corp.

Began Operation: October 1, 1965. Acquired by CBC, Nov. 7, 1973.

Personnel:

CHARLIE VEITCH, manager, Labrador operations.

Rates: On request.

**CBNT
St. John's**

(Ch. 8)

English Outlet

Network Service: CBC

Licensee: Canadian Bcstg. Corp., 1500 Bronson Ave., Ottawa, Ont.

Studio: 95 University Ave., St. John's, Nfld. A1B 3T8.

Offices: 29-31 Pippy Place, St. John's, Nfld.

Mailing Address: Box 12010, Station A, St. John's, Nfld. A1B 3T8.

Telephone: 709-737-4140. **Telex:** 016-4590. **Fax:** 709-737-4212.

Technical Facilities: Channel No. 8 (180-186 MHz). Authorized power: 196-kw max. visual, 39.2-kw max. aural. Antenna: Directional, 855-ft. above av. terrain, 369-ft. above ground, 831-ft. above sea level, lat. 47° 32' 04", long. 52° 47' 25".

Transmitter: Kenmount Hill, W of St. John's.

AM Affiliate: CBN, 10-kw, 640 kHz.

FM Affiliate: CBN-FM, 100-kw, 106.9 MHz.

Ownership: Canadian Bcstg. Corp.

Began Operation: October 1, 1964.

Represented (sales): CBC National Selective Television Sales (Canada); Canadian Standard Broadcast Sales Inc. (U.S.).

Personnel:

JIM BYRD, regional director for the Province of Newfoundland.

JOHN FARRELL, regional sales manager.

JUDY SQUIRES, regional manager of communications.

JOHN RIDGE, director of television.

RICH KNOWLES, manager, regional engineering.

ED COADY, area producer, news & information programming.

D. SINNOTT, television production manager.

M. FITZPATRICK, manager of technical services, television.

RAE HILLIER, regional transmitter supervisor.

Rates: On request.

**CJON-TV
St. John's**

(Ch. 6)

Network Service: CTV

Licensee: Newfoundland Broadcasting Co. Ltd., 446 Logy Bay Rd., Box 2020, St. John's, Nfld. A1C 5S2.

1991 Edition

Studio: CJON TV Bldg., 446 Logy Bay Rd., St. John's, Nfld. A1C 5S2.

Telephone: 709-722-5015. **Telex:** 016-3155. **Fax:** 709-726-5107.

Technical Facilities: Channel No. 6 (82-88 MHz). Authorized power: 110-kw visual, 22.5-kw aural. Antenna: Directional, 594-ft. above av. terrain, 300-ft. above ground, 980-ft. above sea level, lat. 47° 32' 08", long. 52° 48' 41".

Transmitter: South Side Hills, 2-mi. from city.

News Services: ABC, Broadcast News, CTV.

Ownership: Newfoundland Broadcasting Co. Ltd.

Began Operation: 1955.

Represented (sales): All-Canada Radio & Television Ltd.

Personnel:

SCOTT STIRLING, president.

ED BRANTON, vice president, finance & general manager.

DAN HERDER, station manager.

EDWARD GARDNER, director of sales & marketing.

DOUG NEAL, manager of engineering.

RALPH PURCHASE, traffic coordinator.

Highest 30 Sec. Rate: \$470.

NEWFOUNDLAND REPEATER STATIONS

Aquaforte—CFAQ-TV, Ch. 10, Aquaforte TV Tower Assn. (CJON-TV, St. John's) 8.9-w.

Argentia—CJAP-TV, Ch. 3, Newfoundland Bcstg. Co. Ltd. (CJON-TV, St. John's) 14-kw.

Baie Verte—CBNAT-1, Ch. 3, CBC (CBNT, St. John's) 3.4-kw.

Bay Bulls—CJON-TV-4, Ch. 10, Newfoundland Bcstg. Co. Ltd. (CJON-TV, St. John's).

Bay l'Argent—CBNT-27, Ch. 8, CBC (CBNT, St. John's) 9-w.

Bay l'Argent/Fortune Bay—CHBL-TV, Ch. 10, Keith Osborne (CJON-TV, St. John's) 8.9-w.

Belleoram—CBNT-23, Ch. 7, CBC (CBNT, St. John's) 23-w.

Belleoram/Fortune Bay—CJBM-TV, Ch. 11, Phillip Grandy (CJON-TV, St. John's) 5-w.

Bonavista—CJWB-TV, Ch. 10, Newfoundland Bcstg. Co. Ltd. (CJON-TV, St. John's) 9.9-kw.

Bonne Bay—CBYT-3, Ch. 2, CBC (CBYT, Corner Brook) 1000-w.

Brent's Cove—CBNAT-18, Ch. 10, CBC (CBNT, St. John's) 5-w.

Buchans—CBNAT-2, Ch. 13, CBC (CBNT, St. John's) 9.2-w.

Cape Broyle—CHCB-TV-1, Ch. 3, The Cape Broyle TV Improvement Assn. (CBNT, St. John's) 5-w.

Cape Broyle—CJBL-TV, Ch. 13, The Cape Broyle TV Improvement Assn. (CJON-TV, St. John's) 5-w.

Carmenville—CBNAT-7, Ch. 7, CBC (CBNT, St. John's) 1.9-kw.

Cartwright—CBNT-21, Ch. 9, CBC (CBNT, St. John's) 48.7-w.

Churchill Falls—CBNLT-1, Ch. 9, CBC (CBST, Sept-Iles, P.Q.) 11.5-w.

Churchill Falls—CBST-4, Ch. 13, CBC (CBST, Sept-Iles, P.Q.) 11.5-w.

Clareville—CBNT-10, Ch. 7, CBC (CBNT, St. John's) 350-w.

Clareville—CJCV-TV, Ch. 10, Newfoundland Bcstg. Co. Ltd. (CJON-TV, St. John's) 5-w.

Coachman's Cove—CBNAT-16, Ch. 8, CBC (CBNT, St. John's) 5-w.

Come-by-Chance—CICH-TV-2, Ch. 11, Come-by-Chance Community TV Assn. (CBNT, St. John's) 5-w.

Come-by-Chance—CJCO-TV, Ch. 4, Come-by-Chance Community TV Assn. (CJON-TV, St. John's) 5-w.

Conche—CBNAT-8, Ch. 12, CBC (CBNT, St. John's) 296-w.

Cow Head—CBYT-F Ch. 8, CBC (CBYT, Corner Brook) 3-kw.

Oer Lake—CBYAT, Ch. 12, CBC (CBYT, Corner Brook) 1.03-w.

Canadian TV Stations—Newfoundland

- Deer Lake**—CJLW-TV, Ch. 8, Newfoundland Bcstg. Co. Ltd. (CJWN-TV, Corner Brook) 87-w.
- Elliston**—CBNT-7, Ch. 4, CBC (CBNT, St. John's) 40-w.
- Fermeuse**—CBNT-5, Ch. 11, CBC (CBNT, St. John's) 38-w.
- Fermeuse**—CJFR-TV, Ch. 13, Fermeuse TV Improvement Assn. (CJON-TV, St. John's) 5-w.
- Ferryland**—CBNT-38, Ch. 4, CBC (CBNT, St. John's) 5-w.
- Ferryland**—CFFE-TV, Ch. 12, Jerome Curran (CJON-TV, St. John's) 8.9-w.
- Fleur de Lys**—CBNAT-20, Ch. 5, CBC (CBNT, St. John's) 5-w.
- Fogo Island**—CBNAT-6, Ch. 2, CBC (CBNT, St. John's) 24-w.
- Fortune**—CBNT-33, Ch. 9, CBC (CBNT, St. John's) 5-w.
- Fox Harbour**—CBNAT-10, Ch. 7, CBC (CBNT, St. John's) 10-kw.
- Gambo/Middle Brook**—CBNT-14, Ch. 8, CBC (CBNT, St. John's) 18-w.
- Gander**—CJGN-TV, Ch. 2, Newfoundland Bcstg. Co. Ltd. (CJON-TV, St. John's) 5-w.
- Gillams**—CBYT-12, Ch. 13, CBC (CBYT, Corner Brook) 10-w.
- Glenwood**—CJSG-TV, Ch. 7, Newfoundland Bcstg. Co. Ltd. (CJON-TV, St. John's).
- Glovertown**—CBNT-13, Ch. 3, CBC (CBNT, St. John's) 30-w.
- Grand Bank**—CJOX-TV-1, Ch. 2, Newfoundland Bcstg. Co. Ltd. (CJON-TV, St. John's) 4.67-w.
- Grand Falls**—CBNAT, Ch. 11, CBC (CBNT, St. John's) 317-kw.
- Grand Falls**—CJCN-TV, Ch. 4, Newfoundland Bcstg. Co. Ltd. (CJON-TV, St. John's) 55-kw.
- Hampden**—CBNAT-23, Ch. 13, CBC (CBNT, St. John's) 153-w.
- Harbour Breton**—CBNT-22, Ch. 13, CBC (CBNT, St. John's) 14.4-w.
- Harbour Breton**—CFHB-TV, Ch. 10, Bernice Strickland (CJON-TV, St. John's) 5-w.
- Harbour Le Cou**—CBYT-10, Ch. 5, CBC (CBYT, Corner Brook) 1-w.
- Harbour Mille**—CBNT-29, Ch. 13, CBC (CBNT, St. John's) 9.4-w.
- Harbour Round**—CBNAT-19, Ch. 12, CBC (CBNT, St. John's) 5-w.
- Hawkes Bay**—CBYT-9, Ch. 4, CBC (CBYT, Corner Brook) 1000-w.
- Hermitage**—CBNT-24, Ch. 4, CBC (CBNT, St. John's) 6.4-kw.
- Hickman's Harbour**—CBNT-18, Ch. 4, CBC (CBNT, St. John's) 40-w.
- Hopedale**—CBNHT, Ch. 9, CBC (CBNT, St. John's) 26-w.
- Irishtown**—CBYT-2, Ch. 7, CBC (CBYT, Corner Brook) 10-w.
- Irishtown**—CJWN-TV-6, Ch. 3, Newfoundland Bcstg. Co. Ltd. (CJON-TV, St. John's) 5-w.
- La Scie**—CBNAT-21, Ch. 9, CBC (CBNT, St. John's) 5-w.
- La Scie**—CJLT-TV, Ch. 7, La Scie Community TV Ltd. (CJON-TV, St. John's) 5-w.
- Labrador City/Wabush**—CBST-3, Ch. 11, CBC (CBST, Sept-Îles, P.Q.) 214-w.
- Lamaline**—CBNT-35, Ch. 18, CBC (CBNT, St. John's) 6.4-kw.
- Lark Harbour**—CBYT-13, Ch. 3, CBC (CBYT, Corner Brook) 10-w.
- Lawn**—CBNT-36, Ch. 6, CBC (CBNT, St. John's) 40-w.
- Lawn**—CJLN-TV, Ch. 10, Newfoundland Bcstg. Co. Ltd. (CJON-TV, St. John's) 60-w.
- Little Hearts Ease**—CBNT-8, Ch. 11, CBC (CBNT, St. John's) 20.8-w.
- Lord's Cove**—CBNT-34, Ch. 9, CBC (CBNT, St. John's) 45-w.
- Lumsden**—CBNT-20, Ch. 12, CBC (CBNT, St. John's) 43-w.
- Makkovik**—CBNMT, Ch. 9, CBC (CBNT, St. John's) 28-w.
- Marystown**—CBNT-3, Ch. 5, CBC (CBNT, St. John's) 22.5-kw.
- Marystown**—CJMA-TV, Ch. 11, Newfoundland Bcstg. Co. Ltd. (CJON-TV, St. John's) 400-w.
- Millertown**—CBNAT-5, Ch. 9, CBC (CBNT, St. John's) 83-w.
- Ming's Bight**—CBNAT-14, Ch. 10, CBC (CBNT, St. John's) 22-w.
- Mount St. Margarat**—CBNAT-9, Ch. 9, CBC (CBNT, St. John's) 29-kw.
- Musgrave Harbour**—CBNAT-11, Ch. 9, CBC (CBNT, St. John's) 946-w.
- Musgravetown**—CBNT-17, Ch. 9, CBC (CBNT, St. John's) 28-w.
- Nain**—CBNBT, Ch. 9, CBC (CBNT, St. John's) 44.8-w.
- Northwest Brook**—CBNT-11, Ch. 4, CBC (CBNT, St. John's) 11.4-w.
- Pacquet/Woodstock**—CBNAT-17, Ch. 6, CBC (CBNT, St. John's) 5-w.
- Pasadena**—CJWN-TV-5, Ch. 8, Newfoundland Bcstg. Co. Ltd. (CJON-TV, St. John's) 5-w.
- Petty Harbour**—CBNT-37, Ch. 13, CBC (CBNT, St. John's) 8.9-w.
- Petty Harbour**—CJPH-TV, Ch. 11, Petty Harbour Co. Ltd. (CJON-TV, St. John's) 5-w.
- Placentia**—CBNT-2, Ch. 12, CBC (CBNT, St. John's) 11-kw.
- Port au Port**—CBFNT-1, Ch. 4, SRC (CBAFT, Moncton, N.B.) 291-w.
- Port au Port**—CBNFT, Ch. 13, CBC (CBFT, Montreal, P.Q.) 14-kw.
- Port Blandford**—CBNT-32, Ch. 2, CBC (CBNT, St. John's) 5-w.
- Port Hope Simpson**—CBNAT-12, Ch. 12, CBC (CBNT, St. John's) 5-w.
- Port Rexton**—CBNT-1, Ch. 13, CBC (CBNT, St. John's) 17-kw.
- Port-aux-Basques**—CBYT-4, Ch. 3, CBC (CBYT, Corner Brook) 400-w.
- Port-aux-Basques**—CJPQ-TV, Ch. 7, Newfoundland Bcstg. Co. Ltd. (CJON-TV, St. John's) 5-w.
- Portland Creek**—CBYT-8, Ch. 13, CBC (CBYT, Corner Brook) 1000-w.
- Postville**—CBNPT, Ch. 9, CBC (CBNT, St. John's) 30-w.
- Ramea**—CBNT-25, Ch. 13, CBC (CBNT, St. John's) 1.2-kw.
- Ramea**—CJRA-TV, Ch. 10, Newfoundland Bcstg. Co. Ltd. (CJON-TV, St. John's) 5-w.
- Random Island**—CBNT-19, Ch. 43, CBC (CBNT, St. John's) 51.8-w.
- Red Rocks**—CJRR-TV, Ch. 11, Newfoundland Bcstg. Co. Ltd. (CJWN-TV, Corner Brook) 400-w.
- Riverhead**—CBNT-40, Ch. 16, CBC (CBNT, St. John's) 10-w.
- Roddickton**—CBNAT-22, Ch. 11, CBC (CBNT, St. John's) 850-w.
- Rose-Blanche**—CBYT-11, Ch. 9, CBC (CBYT, Corner Brook) 100-w.
- St. Albans**—CBNT-4, Ch. 9, CBC (CBNT, St. John's) 468-w.
- St. Albans**—CJST-TV, Ch. 13, Newfoundland Bcstg. Co. Ltd. (CJON-TV, St. John's) 72-w.
- St. Andrews**—CBYT-5, Ch. 6, CBC (CBYT, Corner Brook) 400-w.
- St. Anthony**—CBNAT-4, Ch. 6, CBC (CBNT, St. John's) 6.5-kw.
- St. Bernard's**—CBNT-30, Ch. 6, CBC (CBNT, St. John's) 10.7-w.
- St. Bernard's/Fortune Bay**—NEW, Ch. 9, Donald Parrot (CJON-TV, St. John's) 5-w.
- St. John's**—CBFNT, Ch. 4, SRC (CBAFT, Moncton, N.B.) 291-w.
- St. Jones Within**—CBNT-12, Ch. 9, CBC (CBNT, St. John's) 26.5-w.
- St. Lawrence**—CBNT-28, Ch. 12, CBC (CBNT, St. John's) 45-w.
- St. Lawrence**—CJXL-TV, Ch. 10, St. Lawrence TV Improvement Assn. (CJON-TV, St. John's) 5-w.
- St. Margaret**—NEW, Ch. 9, CBC (CBNT, St. John's) 5-w.
- St. Marys**—CBNT-6, Ch. 10, CBC (CBNT, St. John's) 670-w.
- St. Shotts**—CHTI-TV, Ch. 13, St. Shotts TV Improvement Assn. (CBNT, St. John's) 8.9-w.
- St. Shotts**—CJSH-TV, Ch. 10, Newfoundland Bcstg. Co. Ltd. (CJON-TV, St. John's) 5-w.
- St. Vincent's**—CBNT-26, Ch. 7, CBC (CBNT, St. John's) 4.5-kw.
- St. Vincent's**—CJSI-TV, Ch. 13, St. Vincent's TV Improvement Assn. (CJON-TV, St. John's) 5-w.
- Seal Cove**—CBNAT-15, Ch. 7, CBC (CBNT, St. John's) 25-w.
- Signal Hill**—CJON-TV-4, Ch. 10, Newfoundland Bcstg. Co. Ltd. (CJON-TV, St. John's) 5-w.
- South Side Hill**—CJON-TV-5, Ch. 2, Newfoundland Bcstg. Co. Ltd. (CJON-TV, St. John's) 5-w.
- Springdale**—CBNAT-13, Ch. 13, CBC (CBNT, St. John's) 290-w.
- Stephenville**—CBYT-1, Ch. 8, CBC (CBYT, Corner Brook) 2-kw.
- Stephenville**—CJSV-TV, Ch. 4, Newfoundland Bcstg. Co. Ltd. (CJON-TV, St. John's) 775-w.

Sunnyside—CBNT-41, Ch. 9, CBC (CBNT, St. John's) 416-w.
Swift Current—CBNT-31, Ch. 5, CBC (CBNT, St. John's) 4.2-w.
Swift Current—CJSC-TV, Ch. 10, Newfoundland Bcstg. Co. Ltd. (CJON-TV, St. John's) 5-w.
Terrenceville—CFTV-TV-1, Ch. 12, Terrenceville TV Improvement Assn. (CBNT, St. John's) 5-w.
Terrenceville—CJNF-TV, Ch. 10, Terrenceville TV Improvement Assn. (CJON-TV, St. John's) 5-w.
Trepassey—CBNT-39, Ch. 4, CBC (CBNT, St. John's) 122-w.
Trepassey—CJTP-TV, Ch. 10, Trepassey TV Assn. Ltd. (CJON-TV, St. John's) 5-w.
Trinity/Wareham—CBNT-16, Ch. 2, CBC (CBNT, St. John's) 27.3-w.
Trout River—CBYT-7, Ch. 13, CBC (CBYT, Corner Brook) 100-w.
Twillingate—CJND-TV, Ch. 8, Newfoundland Bcstg. Co. Ltd. (CJON-TV, St. John's).
Wellington/Hare Bay—CBNT-15, Ch. 24, CBC (CBNT, St. John's) 15.3-w.
Wesleyville—CBNT-9, Ch. 5, CBC (CBNT, St. John's) 204-w.
York Harbour—CBYT-14, Ch. 12, CBC (CBYT, Corner Brook) 1-w.

NORTHWEST TERRITORIES REPEATER STATIONS

Arctic Bay—CIBA-TV, Ch. 9, Arctic Bay Communications Society (CBC English network, Ont.) 10-w.
Arctic Bay—NEW, Atta Suvagug Society (CHCH-TV, Hamilton, Ont.).
Arctic Red River—NEW, Ch. 9, Sam Lennie (CBC English network, Ont.) 5-w.
Baker Lake—CBEIT, Ch. 9, CBC (CBNT, St. John's, Nfld.) 10-w.
Baker Lake—CITS-TV, Ch. 4, Baker Lake TV Society (ENL, English & native language programs, Ont.) 1-w.
Cambridge Bay—CBENT, Ch. 9, CBC (CBUT, Vancouver, B.C.) 10-w.
Cambridge Bay—CICB-TV, Ch. 4, CICB Radio Society (ENL, English & native language programs, Ont.) 1-w.
Camsell River/Silver Bear Mine—CFTE-TV-1, Ch. 12, Camsell River Recreation Society (CBC Northern Service, N.W.T.) 5-w.
Cape Dorset—CBEJT, Ch. 9, CBC (CBNT, St. John's, Nfld.) 10-w.
Chesterfield Inlet—CFLT-TV, Ch. 9, Sijaqpaluk Communications Society (CBC English network, Ont.) 10-w.
Clyde River—NEW, Ch. 9, Arkunnirmuit Bcstg. Society (CBC Northern Service, N.W.T.) 5-w.
Clyde River—NEW, Ch. 12, Arkunnirmuit Bcstg. Society (CBC Northern Service, N.W.T.) 5-w.
Coppermine—CBEOT, Ch. 9, CBC (CBUT, Vancouver, B.C.) 10-w.
Coral Harbour—CHCO-TV, Ch. 9, Coral Harbour Radio Society (CBC English network, Ont.) 10-w.
Eskimo Point—CBEHT, Ch. 9, CBC (CBNT, St. John's, Nfld.) 10-w.
Eskimo Point—CFEB-TV, Ch. 4, Arviaqpaluk Bcstg. Assn. (ENL, English & native language programs, Ont.) 1-w.
Fort Franklin—CBETT, Ch. 9, CBC (CBUT, Vancouver, B.C.) 10-w.
Fort Good Hope—CBEST, Ch. 9, CBC (CBUT, Vancouver, B.C.) 10-w.
Fort Liard—CFRD-TV, Ch. 12, Fort Liard Communication Society (CBC English network, Ont.) 10-w.
Fort Liard—NEW, Ch. 2, Fort Liard Communications Society (CITY-TV, Edmonton, Alta.) 5-w.
Fort McPherson—CHAK-TV-1, Ch. 13, CBC (CBUT, Vancouver, B.C.) 10-w.
Fort Norman—NEW, Ch. 12, Fort Norman Community Radio Society (CBC English network, Ont.) 10-w.
Fort Norman—NEW, Ch. 10, Fort Norman Community Radio Society (CHAN-TV, Vancouver, B.C.) 5-w.
Fort Providence—CBEBT-3, Ch. 13, CBC (CBUT, Vancouver, B.C.) 100-w.
Fort Resolution—CBEV-TV, Ch. 9, CBC (CBUT, Vancouver, B.C.) 10-w.
Fort Simpson—CBEGT, Ch. 9, CBC (CBUT, Vancouver, B.C.) 10-w.
Fort Smith—CBEAT, Ch. 8, CBC (CBUT, Vancouver, B.C.) 5-w.

Frobisher Bay—CFFB-TV, Ch. 8, CBC (CBNT, St. John's, Nfld.) 10-w.
Frobisher Bay—CICE-TV, Ch. 4, Nunatsiakmiut (ENL, English & native language programs, Ont.) 10-w.
Frobisher Bay—NEW, Ch. 12, Assn. des Francophones de Frobisher Bay (CBC French network, P.Q.) 13-w.
Gjoa Haven—CBERT, Ch. 9, CBC (CBNT, St. John's, Nfld.) 10-w.
Grise Fiord—NEW, Ch. 7, Qarqarlimiut Bcstg. Society (CBC Northern Service, M.W.T.) 5-w.
Grise Fiord—NEW, Ch. 12, Qarqarlimiut Bcstg. Society (CBC Northern Service, N.W.T.) 5-w.
Hall Beach—CFBH-TV, Ch. 7, Hall Beach Community Radio Society (CITY-TV, Edmonton, Alta.) 10-w.
Hall Beach—CHHB-TV, Ch. 2, Hall Beach Community Radio Society (CBC English network, Ont.) 10-w.
Hay River—CBEET-1, Ch. 7, CBC (CBUT, Vancouver, B.C.) 10-w.
Hoiman Island—CFMN-TV, Ch. 2, Oluksaktok Bcstg. Society (CBC English network, Ont.) 10-w.
Igloolik—CBII-TV, Ch. 9, CBC (CBNT, St. John's, Nfld.) 10-w.
Inuvik—CFNU-TV, Ch. 4, Inuvik TV Ltd. 5-kw.
Inuvik—CHAK-TV, Ch. 6, CBC (CBUT, Vancouver, B.C.) 3-kw.
Lac la Martre—NEW, Ch. 9, Ted Nitsiza (CBC Northern Service, N.W.T.) 5-w.
Norman Wells—CBEDT, Ch. 9, CBC (CBUT, Vancouver, B.C.) 10-w.
Pangnirtung—CBEKT, Ch. 9, CBC (CBNT, St. John's, Nfld.) 10-w.
Parsons Lake—CKPL-TV-1, Ch. 9, The Tuktoyaktuk Bcstg. Society (CBUT, Vancouver, B.C.) 5-w.
Pond Inlet—CBELT, Ch. 9, CBC (CBNT, St. John's, Nfld.) 10-w.
Port Radium—CFEB-TV, Ch. 9, Echo Bay Mines Employees Recreation Society (CBC Northern Service, N.W.T.) 5-w.
Rae/Edzo—CFYK-TV-1, Ch. 10, CBC (CBC English network, Ont.) 100-w.
Rankin Inlet—CBECT, Ch. 9, CBC (CBNT, St. John's, Nfld.) 10-w.
Repulse Bay—NEW, Ch. 9, Puiqpaluk Bcstg. Society (CBC Northern Service, N.W.T.) 5-w.
Repulse Bay—NEW, Ch. 12, Puiqpaluk Bcstg. Society (CBC Northern Service, N.W.T.) 5-w.
Resolute Bay—CBEMT, Ch. 9, CBC (CBNT, St. John's, Nfld.) 10-w.
Sachs Harbour—NEW, Ch. 12, Naloonatkutuk Kikiktagni Bcstg. Society (CBC Northern Service, N.W.T.) 5-w.
Sanikiluaq—NEW, Ch. 2, Sanikiluaq Bcstg. Society (CBC English network, Ont.) 10-w.
Sanikiluaq—NEW, Ch. 7, Sanikiluaq Bcstg. Society (CBC English network, Ont.) 10-w.
Snowdrift—CFFT-TV, Ch. 2, Snowdrift Community Radio Society (CBC Northern Service, N.W.T.) 10-w.
Spence Bay—CBEQT, Ch. 9, CBC (CBNT, St. John's, Nfld.) 10-w.
Strathcona Sound—CHST-TV, Ch. 9, G. Farquharson (CBC French network, P.Q.) 5-w.
Strathcona Sound—CISS-TV-1, Ch. 12, G. Farquharson (CBC Northern Service, N.W.T.) 5-w.
Tuktoyaktuk—CBEPT, Ch. 8, CBC (CBUT, Vancouver, B.C.) 10-w.
Tuktoyaktuk—CKPL-TV-2, Ch. 5, The Tuktoyaktuk Bcstg. Society (CBUT, Vancouver, B.C.) 5-w.
Tungsten—NEW, Ch. 10, Flat River Recreation Assn. (CBC English network, Ont.) 10-w.
Wrigley—NEW, Ch. 9, Wrigley Radio Society (CBC Northern Service, N.W.T.) 5-w.
Yellowknife—CFYK-TV, Ch. 8, CBC (CBC English network, Ont.) 1000-w.

NOVA SCOTIA

**CBHT
 Halifax
 (Ch. 3)**

English Outlet

Network Service: CBC.

Licensee: Canadian Broadcasting Corp., 1500 Bronson Ave., Ottawa, Ont.

Canadian TV Stations—Nova Scotia

Studio: 1840 Bell Rd., Halifax, N.S.

Mailing Address: Box 3000, Halifax, N.S. B3J 3E9.

Telephone: 904-420-8311. **Telex:** 019-21618. **Fax:** 904-420-4074; 904-420-4298.

Technical Facilities: Channel No. 3 (60-66 MHz). Authorized power: 56-kw max. visual, 11.2-kw max. aural. Antenna: 866-ft. above av. terrain, 650-ft. above ground, 1100-ft. above sea level, lat. 44° 39' 03'', long. 63° 39' 28''.

Transmitter: Geizer's Hill, NW of city.

News Services: Broadcast News, Canadian Press, UPI.

Ownership: Canadian Bcstg. Corp.

Began Operation: December 20, 1954.

Represented (sales): CBC National Selective Sales (Canada); Canadian Standard Broadcast Sales Inc. (U.S.).

Personnel:

BILL DONOVAN, regional director for the Maritime Provinces.
SALEEM AHMED, director of television.
FRED MATTOCKS, production manager.
JESSIE CLAREY, regional manager, communications.
THERESA MANCINI, regional sales manager.
RICH KNOWLES, regional engineer.
ROSALEIGH WOOD, manager, operations center.

Rates: On request.

CIHF-TV

Halifax

(Ch. 20)

Network Service: None, independent.

Licensee: New Brunswick Broadcasting Ltd., 335 Union St., Box 2000, Saint John, N.B. E2L 3T4.

Studio: 14 Akerley Blvd., Dartmouth, N.S. B3B 1J3.

Mailing Address: Burnside Industrial Park, 14 Akerley Blvd., Dartmouth, N.S. B3B 1J3.

Telephone: 902-468-2223; 506-632-2222. **Fax:** 902-468-2154.

Technical Facilities: Channel No. 20 (506-512 MHz). Authorized power: 25.1-kw visual & 10.80-kw horizontal visual, 3.70-kw aural & 1.60-kw horizontal aural. Antenna: 691-ft. above av. terrain, 895-ft. above sea level, lat. 44° 39' 03'', long. 63° 39' 28''.

Transmitter: Geizer Hill.

Ownership: New Brunswick Broadcasting Co. Ltd.

Began Operation: September 5, 1988.

Represented (sales): CanVideo Television Sales Ltd. (Toronto, Montreal); Brydson Spot Sales Inc. (eastern U.S.).

Personnel:

LARRY NICHOLS, president & general manager.
DONALD VERGE, station manager.
BARRY SAUNDERS, sales manager.
STEVE WILSON, technical manager.
KEN HAUSCHLOTT, chief engineer.
CHUCK STEWART, executive producer.
BRUCE GRAHAM, news director.
JOCELYNE MOREL, promotion director.

Rates: Available on request.

CJCH-TV

Halifax

(Ch. 5)

Network Service: CTV.

Licensee: CHUM Ltd., Atlantic Television System Div., 1331 Yonge St., Toronto, Ont. M4T 1Y1.

Studio: 2885 Robie St., Halifax, N.S. B3J 2Z4.

Telephone: 902-453-4000. **Fax:** 902-454-3302.

B-264

Technical Facilities: Channel No. 5 (76-82 MHz). Authorized power: 100-kw visual, 20-kw aural. Antenna: Directional, 822-ft. above av. terrain, 575-ft. above ground, 1025-ft. above sea level, lat. 44° 39' 03'', long. 63° 39' 28''.

Transmitter: Geizer's Hill, Halifax County.

Multichannel TV Sound: Stereo only.

AM Affiliate: CJCH, 25-kw, 920 kHz.

FM Affiliate: CIOO, 100-kw, 100.1 MHz.

News Services: ABC, Broadcast News, CBS, CTV, ISN, NBC.

Ownership: CHUM Ltd.

Began Operation: January 1, 1961.

Represented (sales): Alexander, Pearson & Dawson Inc. (Canada).

Personnel:

FRED G. SHERRATT, president.
J. MARVEN NATHANSON, vice president, operations.
KEN BOYCE, vice president, sales.
J. S. IRVINE, vice president, programming.
COLIN A. M. BURNS, general sales manager.
W. A. ROBERT, director of engineering.
DICK PRAT, director of news & public affairs.
ANNE-MARIE NUYTEN, director of communications.
GARY RAPPAPORT, creative director.

Rates: On request.

CBIT

Sydney

(Ch. 5)

English Outlet

Network Service: CBC.

Licensee: Canadian Bcstg. Corp., 1500 Bronson Ave., Ottawa, Ont.

Studio: 285 Alexandra St., Sydney, N.S. B1P 6H7.

Telephone: 902-539-5050. **Fax:** 902-562-7547.

Technical Facilities: Channel No. 5 (76-82 MHz). Authorized power: 54-kw visual, 10.8-kw aural. Antenna: 468-ft. above av. terrain, 342-ft. above ground, 642-ft. above sea level, lat. 46° 05' 40'', long. 60° 08' 55''.

Transmitter: 3.5-mi. NE of Sydney, N.S.

AM Affiliate: CBI, 10-kw, 1140 kHz.

FM Affiliate: CBI-FM, 100-kw, 105 MHz.

Ownership: Canadian Bcstg. Corp.

Began Operation: September 26, 1972.

Represented (sales): CBC National Selective Television Sales (Canada); Canadian Standard Broadcast Sales Inc. (U.S.).

Personnel:

GORDON TIZZARD, location manager.
BRIAN SLEMMING, executive producer.
TERRY FERRIER, local sales manager.
JOHN CHESAL, news director.

Rates: On request.

CJCB-TV

Sydney

(Ch. 4)

Network Service: CTV.

Licensee: ATV (Cape Breton) Div. of CHUM Ltd.

Studio: 1283 George St., Box 469, Sydney, N.S. B1P 6H5.

Telephone: 902-562-5511. **Fax:** 902-564-0495.

Technical Facilities: Channel No. 4 (66-72 MHz). Authorized power: 180-kw visual, 108-kw aural. Antenna: 399-ft. above av. terrain, 300-ft. above ground, 525-ft. above sea level, lat. 46° 07' 19", long. 60° 10' 26".

Transmitter: 1283 George St., Sydney, N.S.

Ownership: CHUM Ltd.

Began Operation: September 30, 1954.

Represented (sales): Myers Inc. (U.S.); Alexander, Pearson & Dawson Inc. (Canada).

Personnel:

F. G. SHERRATT, president.
 KENNETH M. BOYCE, general manager.
 BILL HOLMES, director of operations.
 DAVID MacLEOD, local sales manager.
 EDGAR J. BENNETT, chief engineer.
 R. MacDONALD, news director.
 W. E. MacTAVISH, program director.
 G. BACICH, promotion director.
 E. K. WILLIAMS, traffic & accounting.
 ANNE MacRAE, continuity.

Rates: On request.

NOVA SCOTIA REPEATER STATIONS

Antigonish—CJCB-TV-2, Ch. 9, ATV Cape Breton (CJCB-TV, Sydney) 140-kw.

Aspen—CBHT-14, Ch. 5, CBC (CBHT, Halifax) 95-w.

Bay St. Lawrence—CBIT-17, Ch. 13, CBC (CBHT, Halifax) 5-w.

Bay St. Lawrence—CJCB-TV-5, Ch. 7, ATV Cape Breton (CJCB-TV, Sydney) 1-w.

Blue Mountain—CBHT-18, Ch. 5, CBC (CBHT, Halifax) 16.2-w.

Bridgetown—CJCH-TV-4, Ch. 13, ATV System (CJCH-TV, Halifax) 58-w.

Bridgewater—CIHF-TV-6, Ch. 9, New Brunswick Bcstg. Co. Ltd. (CIHF-TV, Halifax) 6.67-kw.

Caledonia—CBHT-9, Ch. 2, CBC (CBHT, Halifax) 226-kw.

Canning—CJCH-TV-1, Ch. 10, ATV System (CJCH-TV, Halifax) 18-kw.

Cheticamp—CBHFT-4, Ch. 10, CBC (CBAFT, Moncton, N.B.) 7.9-kw.

Cheticamp—CBIT-2, Ch. 2, CBC (CBHT, Halifax) 2.47-kw.

Country Harbour Mine—CBHT-15, Ch. 6, CBC (CBHT, Halifax) 29.5-w.

Digby—CBHFT-6, Ch. 58, CBC (CBAFT, Moncton, N.B.) 3.14-kw.

Digby—CBHT-7, Ch. 52, CBC (CBHT, Halifax) 3.14-kw.

Dingwall—CBIT-16, Ch. 12, CBC (CBHT, Halifax) 48-w.

Dingwall—CJCB-TV-3, Ch. 9, ATV Cape Breton (CJCB-TV, Sydney) 5-w.

Garden of Eden—CBHT-19, Ch. 17, CBC (CBHT, Halifax) 350-w.

Goshen—CBHT-13, Ch. 2, CBC (CBHT, Halifax) 8.9-w.

Halifax—CBHFT, Ch. 13, CBC (CBAFT, Moncton, N.B.) 3.86-kw.

Ingonish—CBIT-15, Ch. 2, CBC (CBHT, Halifax) 5-w.

Inverness—CBIT-19, Ch. 8, CBC (CBHT, Halifax) 730-w.

Inverness—CJCB-TV-1, Ch. 6, ATV Cape Breton (CJCB-TV, Sydney) 9.4-kw.

Liverpool—CBHT-1, Ch. 12, CBC (CBHT, Halifax) 970-w.

Lochaber—CBHT-12, Ch. 33, CBC (CBHT, Halifax) 100-w.

Mabou—CBIT-4, Ch. 10, CBC (CBHT, Halifax) 28-w.

Margaree—CBIT-5, Ch. 11, CBC (CBIT, Sydney) 10-w.

Marinette—CJCH-TV-8, ATV System (CJCH-TV, Halifax) 5-w.

Middle River—CBIT-20, Ch. 11, CBC (CBIT, Sydney) 10-w.

Middleton—CBHFT-5, Ch. 46, CBC (CBAFT, Moncton, N.B.) 120-kw.

Middleton—CBHT-6, Ch. 8, CBC (CBHT, Halifax) 17.2-kw.

Mulgrave—CBHFT-2, Ch. 7, CBC (CBAFT, Moncton, N.B.) 106-kw.

Mulgrave—CBHT-11, Ch. 12, CBC (CBHT, Halifax) 129-kw.

New Glasgow—CBHFT-7, Ch. 15, CBC (CBAFT, Moncton, N.B.) 6.4-kw.

New Glasgow—CBHT-5, Ch. 4, CBC (CBHT, Halifax) 479-w.

New Glasgow—CJCB-TV-4, Ch. 2, ATV Cape Breton (CJCB-TV, Sydney) 5-w.

Northeast Margaree—CBIT-6, Ch. 13, CBC (CBHT, Halifax) 68-w.

Pleasant Bay—CBIT-3, Ch. 8, CBC (CBIT, Sydney) 55-w.

Port Hawkesbury—CJCB-TV-6, Ch. 3, ATV Cape Breton (CJCB-TV, Sydney) 5.6-kw.

Sheet Harbour—CBHT-4, Ch. 11, CBC (CBHT, Halifax) 8.9-kw.

Sheet Harbour—CJCH-TV-5, ATV System (CJCH-TV, Halifax) 5-w.

Sheburne—CBHT-2, Ch. 7, CBC (CBHT, Halifax) 8.4-kw.

Sherbrooke—CBHT-16, Ch. 4, CBC (CBHT, Halifax) 8.9-w.

Sunnybrae—CBHT-17, Ch. 6, CBC (CBHT, Halifax) 16.2-w.

Sydney—CBHFT-3, Ch. 13, CBC (CBAFT, Moncton, N.B.) 4.5-kw.

Truro—CBHT-8, Ch. 55, CBC (CBHT, Halifax) 5.5-kw.

Truro—CJCH-TV-2, Ch. 12, ATV System (CJCH-TV, Halifax) 10-w.

Truro—CIHF-TV-4, Ch. 18, New Brunswick Bcstg. Co. Ltd. (CIHF-TV, Halifax) 6-kw.

Valley—CJCH-TV-3, Ch. 12, ATV System (CJCH-TV, Halifax) 10-w.

West Caledonia—CJCH-TV-6, Ch. 6, ATV System (CJCH-TV, Halifax) 100-kw.

Weymouth—CBHFT-8, Ch. 34, CBC (CBAFT, Moncton, N.B.) 100-w.

Weymouth—CBHT-10, Ch. 24, CBC (CBHT, Halifax) 100-w.

Whycocomagh—CBIT-18, Ch. 10, CBC (CBIT, Sydney) 99-w.

Wolfville—CIHF-TV-5, Ch. 20, New Brunswick Bcstg. Co. Ltd. (CIHF-TV, Halifax) 134-kw.

Yarmouth—CBHFT-1, Ch. 3, CBC (CBAFT, Moncton, N.B.) 19-kw.

Yarmouth—CBHT-3, Ch. 11, CBC (CBHT, Halifax) 15.7-kw.

Yarmouth—CJCH-TV-7, Ch. 40, ATV System (CJCH-TV, Halifax) 36-kw.

ONTARIO

CKVR-TV

Barrie

(Ch. 3)

Network Service: CBC.

Licensee: CKVR Channel 3, Div. of CHUM Ltd., 33 Beacon Road, Box 519, Barrie, Ont. L4M 4T9.

Studio: 33 Beacon Rd., Barrie, Ont. L4M 4T9.

Telephones: 705-734-3300; 800-461-5820. **Fax:** 705-733-0302.

Technical Facilities: Channel No. 3 (60-66 MHz). Authorized power: 100-kw visual, 10-kw aural. Antenna: 1118-ft. above av. terrain, 1000-ft. above ground, 1948-ft. above sea level, lat. 44° 21' 05", long. 79° 41' 55".

Transmitter: 33 Beacon Rd., Barrie, Ont.

Satellite Earth Station: Andrew, 4.5-meter; Scientific-Atlanta receivers.

News Services: Broadcast News, Canadian Press.

Ownership: CHUM Ltd.

Began Operation: September 28, 1955.

Represented (sales): Alexander, Pearson & Dawson Inc.

Personnel:

DOUG GARRAWAY, vice president & general manager.
 JOHN WOOD, vice president, sales.

Canadian TV Stations—Ontario

JOHN McCULLOGH, general sales manager.
ROD REID, director of engineering.
TONY PANACCI, news director.
DEBORAH BROWN, program director.
PAUL MILLER, promotion director.
PEGGY HEBDEN, traffic director.

Highest 30 Sec. Rate: \$500

CHCH-TV

Hamilton

(Ch. 11)

Network Service: None, independent.

Licensee: Kenwal Communications, 163 Jackson St. W., Box 2230, Station A, Hamilton, Ont. L8N 3A6.

Studio: 163 Jackson St. W, Hamilton, Ont. L8N 3A6.

Sales Office: 1000 Yonge St., Toronto, Ont.

Telephones: 416-522-1101; 416-963-7800. Fax: 416-523-8011.

Technical Facilities: Channel No. 11 (198-204 MHz). Authorized power: 325-kw visual, 23-kw aural. Antenna: 1173-ft. above av. terrain, 1093-ft. above ground, 1718-ft. above sea level, lat. 43° 12' 27", long. 79° 46' 28".

Transmitter: 1-mi. SW of Stoney Creek, atop Escarpment.

Multichannel TV Sound: Stereo only.

News Services: AP, Broadcast News, Visnews.

Ownership: Maclean Hunter Ltd.

Began Operation: June 7, 1954. Sold to present owner by Selkirk Communications 1990.

Represented (sales): All-Canada Radio & Television Ltd.

Personnel:

TED CHAPMAN, president & chief executive officer.
REG McGUIRE, vice president & general manager.
ADAM PANCHYSHYN, vice president, sales & marketing.
JIM MERCER, vice president, engineering.
JOHN BEST, vice president, news & public affairs.
NEIL MacLEAN, vice president, finance.
DOUG ELPHICK, local sales manager.
ROB BRIGNELL, promotion director.
LARRY SCHNURR, vice president, production.

Rates: On request.

CJBN-TV

Kenora

(Ch. 13)

Network Service: CTV.

Licensee: Norcom Telecommunications Ltd., Box 66, Keewatin, Ont. P0X 1C0.

Telephone: 807-547-2852. Fax: 807-547-2263.

Technical Facilities: Channel No. 13 (210-216 MHz). Authorized power: 17.7-kw visual, 3.3-kw aural.

Began Operation: January 1, 1983.

Represented (sales): Metrospot Television Ltd. (Toronto, Montreal); Metro Marketing West Ltd. (Vancouver); All-Canada Communications (Winnipeg & U.S.).

Personnel:

PAUL DICKIE, president.
A. G. GUBBELS, vice president & general manager.
DARRYL MICHALUK, general sales manager.
WARREN RITCHIE, chief engineer.

Rates: On request.

B-266

CKWS-TV

Kingston

(Ch. 11)

Network Service: CBC.

Licensee: The Frontenac Bcstg. Co. Ltd., 170 Queen St., Kingston, Ont. K7K 1B2.

Studio: 170 Queen St., Kingston, Ont. K7K 1B2.

Telephone: 613-544-2340. Fax: 613-544-5508.

Technical Facilities: Channel No. 11 (198-204 MHz). Authorized power: 154-kw visual, 15.4-kw aural. Antenna: 851-ft. above av. terrain, 826-ft. above ground, 1110-ft. above sea level, lat. 44° 10' 02", long. 76° 25' 40".

Transmitter: Wolfe Island, 3-mi. off Kingston Mainland.

Multichannel TV Sound: Stereo only.

AM Affiliate: CFFX, 10-kw, 960 kHz.

FM Affiliate: CFMK, 2.7-kw, 96.3 MHz (No. 242), 500-ft.

News Services: Broadcast News, CBC.

Ownership: Power Corp.

Began Operation: December 9, 1954.

Represented (sales): Paul Mulvihill Limited (Toronto, Montreal & Vancouver); All-Canada Radio & Television Ltd. (U.S.).

Personnel:

JOHN F. TUCKER, executive vice president & general sales manager.
LARRY CAMERON, vice president, engineering.
WARREN ARSENAULT, vice president, programming.
TOM BRENNAN, news director.
MARK POTTER, sports director.

Rates: On request.

CKCO-TV

Kitchener

(Ch. 13)

Network Service: CTV.

Licensee: CAP Communications (a div. of Electrohome Ltd.), 864 King St. W, Kitchener, Ont. N2G 4E9.

Studio: 864 King St. W, Kitchener, Ont. N2G 4E9.

Telephones: 519-578-1313, Kitchener; 416-456-2930, Toronto. Fax: 519-578-8375.

Technical Facilities: Channel No. 13 (210-216 MHz). Authorized power: 325-kw visual, 32.5-kw aural. Antenna: 1015-ft. above av. terrain, 715-ft. above ground, 2140-ft. above sea level, lat. 43° 24' 15", long. 80° 38' 05".

Transmitter: Baden Hill, Ont.

Multichannel TV Sound: Stereo only.

AM Affiliate: CKKW (Stereo), 10-kw, 1090 kHz.

FM Affiliate: CFCA-FM, 100-kw, 105.3 MHz (No. 287).

News Services: ABC, CTV, NBC, CBC, WTN, BNS, Canadian Press.

Ownership: Electrohome Ltd.

Began Operation: March 1, 1954.

Represented (sales): Paul Mulvihill Limited (Toronto, Montreal, Winnipeg & Vancouver); Young Canadian Ltd. (New York).

Personnel:

W. D. McGREGOR, president.
DON WILLCOX, general manager.
PETER JACKMAN, station manager & general sales manager.
DENNIS CONNOLLY, local sales manager.
JOHN B. GERMAN, national sales director.
REG SELLNER, manager, promotion & public relations.
RON JOHNSTON, news director.

ALAN BROOKS, program manager & film buyer.
PAUL TURCHAN, engineering manager.

Highest 30 Sec. Rate: \$1265.

CFPL-TV

London

(Ch. 10)

Network Service: None, independent.

Licensee: CFPL Bcstg. Ltd., One Communications Rd., Box 2880, Terminal A, London, Ont. N6A 4H9.

Studio: One Communications Rd., London, Ont. N6A 4H9.

Telephone: 519-686-8810. Telex: 064-5846. Fax: 519-668-3288.

Technical Facilities: Channel No. 10 (192-198 MHz). Authorized power: 325-kw visual, 43.2-kw aural. Antenna: 1000-ft. above av. terrain, 981-ft. above ground, 1868-ft. above sea level, lat. 42° 57' 15", long. 81° 15' 58".

Transmitter: One Communications Rd.

AM Affiliate: CFPL, 10-kw (5-kw night), 980 kHz.

FM Affiliate: CFPL-FM, 200-kw, 95.9 MHz (No. 240), 870-ft.

News Services: Broadcast News, Canadian Press, CBS, Canada News Wire, ISN, CNN.

Ownership: CFPL Bcstg. Ltd. Martha G. Blackburn, chmn.

Began Operation: November 28, 1953.

Represented (sales): All-Canada Radio & Television Ltd.

Represented (engineering): D. E. M. Allen (Winnipeg).

Personnel:

ROBERT V. ELSDEN, president.
E. W. EADINGER, vice president & general manager.
DON HAUSER, general sales manager.
CHRIS CLEAVER, local sales manager.
LORNE FREED, director of program operations.
DONALD T. WILSON, director of engineering.
GEORGE CLARK, director of news & information.
STEVE LANE, promotion director.
TONY REA, business manager.
HEATHER LUNICK, traffic supervisor.
L. J. SHAUNESSY, manager, marketing services.
IAN McRAE, design services supervisor.

Highest 30 Sec. Rate: \$975.

Combination rate: CFPL-TV London & CKNX-TV, Wingham.

CHNB-TV

North Bay

(Ch. 4)

Network Service: CBC.

Licensee: Mid-Canada Communications Corp., 699 Froot Rd., Sudbury, Ont. P3C 5A3.

Studios: 755 Main St. E, North Bay, Ont.; 100 Hartley St., Toronto, Ont. M4Y 2L1.

Telephones: 705-472-2221; 705-476-3111. Fax: 705-495-0922.

Technical Facilities: Channel No. 4 (66-72 MHz). Authorized power: 100-kw visual, 10-kw aural. Antenna: 730-ft. above av. terrain, 500-ft. above ground, 1715-ft. above sea level, lat. 46° 03' 46", long. 79° 26' 05".

Transmitter: Powassan, Ontario.

Ownership: Mid-Canada Communications Corp.

Began Operation: October 11, 1971.

Personnel:

BAXTER RICARD, chairman & president.
GEORGE LUND, vice president & general manager, Mid-Canada Communications.
MIKE FAWCETT, general manager & director of corporate engineering.
MARY LUND, general sales manager.
SCOTT LUND, general manager & sales manager.
JEFF TURL, director, operations & station manager.
CHUCK HASKINS, chief engineer.

1991 Edition

JAMES TUCKETT, news director.
LAIRD WHITE, promotion director.
DEAN BERGERON, controller.
DARLENE PAYLOR, marketing director.

Rates: On request.

CKNY-TV

North Bay

(Ch. 10)

Network Service: CTV.

Licensee: Mid-Canada Communications Corp., 699 Froot Rd., Sudbury, Ont. P3C 5A3.

Studio: 245 Oak St., North Bay, Ont. P1B 8P8.

Telephone: 705-476-3111. Fax: 705-495-0922.

Technical Facilities: Channel No. 10 (192-198 MHz). Authorized power: 70.5-kw visual, 7.1-kw aural. Antenna: Directional, 607-ft. above av. terrain, 358-ft. above ground, 1565-ft. above sea level, lat. 46° 03' 46", long. 79° 26' 05".

Transmitter: Hwy. 11, 5-mi. S at Powassan, Ontario.

News Services: Broadcast News, Canada News Wire, Canadian Press, CTV.

Ownership: Mid-Canada Communications Corp.

Began Operation: December 19, 1955.

Represented (sales): All-Canada Radio & Television Ltd.

Personnel:

SCOTT LUND, regional general manager.
JEFF TURL, station manager & operations manager.
MARY LUND, general sales manager.
JAMES TUCKETT, news director.
BILL CALENDER, program director.
LAIRD WHITE, promotion director.
DEAN BERGERON, controller.
DARLENE PAYLOR, marketing director.

Rates: On request.

CBOFT

Ottawa, Ont.-Hull, P.Q.

(Ch. 9)

French Outlet

Network Service: SRC.

Licensee: Societe Radio-Canada, 1500 Bronson Ave., Ottawa, Ont.

Studio: 250 Lanark Ave., Ottawa.

Telephone: 613-724-1200. Telex: 053-4820.

Technical Facilities: Channel No. 9 (186-192 MHz). Authorized power: 128-kw max. visual, 12.8-kw max. aural. Antenna: 1394-ft. above av. terrain, 702-ft. above ground, 1852-ft. above sea level, lat. 45° 30' 11", long. 75° 51' 02".

Transmitter: Camp Fortune, P.Q.

AM Affiliate: CBOF, 50-kw, 1250 kHz (CBC).

FM Affiliate: CBOF-FM, 84-kw, 102.5 MHz (CBC).

Ownership: Canadian Bcstg. Corp.

Began Operation: June 24, 1955.

Represented (sales): CBC National Selective Television Sales (Canada); Canadian Standard Broadcast Sales Inc. (U.S.).

Personnel:

GERRY JANNETEAU, regional director, Ottawa area.
PAULINE SINCENNES, assistant regional director, Ottawa area.
GILLES PERRON, area sales manager.
ROBERT HOTTE, television plant manager.
PAUL MUNSON, regional engineer.
JACQUES BOUCHER, program manager.
SYLVAIN LAFRANCE, program director, CBOF-FM.
CHARLOTTE O'DEA, director of communications.

Canadian TV Stations—Ontario

MARYSE LAIROT, supervisor, French publicity.
PIERRE FOURNIER, executive producer, news.

Rates: On request.

CBOT

Ottawa

(Ch. 4)

English Outlet

Network Service: CBC.

Licensee: Canadian Bcstg. Corp., 1500 Bronson Ave., Ottawa, Ont.

Studio: 250 Lanark Ave., Ottawa, Ont. K1Y 1E4.

Mailing Address: Box 3220, Station C, Ottawa, Ont. K1Y 1E4.

Telephone: 613-724-1200. Telex: 053-4820.

Technical Facilities: Channel No. 4 (66-72 MHz). Authorized power: 100-kw visual, 10-kw aural. Antenna: 1310-ft. above av. terrain, 618-ft. above ground, 1768-ft. above sea level, lat. 45° 30' 11", long. 75° 51' 02".

Transmitter: Camp Fortune, P.Q.

Satellite Earth Stations: Andrew, 4.5-meter C-band; Andrew, 4.5-meter Ku & C-band; Scientific-Atlanta, Omni receivers.

AM Affiliate: CBO, 50-kw, 920 kHz (CBC).

FM Affiliate: CBO-FM, 84-kw, 103.3 MHz.

Ownership: Canadian Bcstg. Corp.

Began Operation: June 2, 1953.

Represented (sales): CBC National Selective Television Sales (Canada); Canadian Standard Broadcast Sales Inc. (U.S.).

Personnel:

PIERRE RACICOT, regional director, National Capital Region.
CHARLOTTE O'DEA, regional manager of communications, National Capital Region.
ROBERT HOTTE, plant manager, television.
NORM BOLEN, director of programming, CBOT.
MARIE MARTINEAU, area sales manager.
PAUL MUNSON, regional engineer.
GILLES DUSSAULT, controller.
PETER McNELLY, executive producer, "Newsday".

Rates: On request.

CJOH-TV

Ottawa

(Ch. 13)

Network Service: CTV.

Licensee: Nation's Capital Television Inc.

Studio: 1500 Merivale Rd., Nepean, Ont. K2E 6Z5.

Mailing Address: Box 5813, Merivale Depot, Ottawa, Ont. K2C 3G6.

Telephone: 613-224-1313. Telex: 053-4294. Fax: 613-224-7998.

Technical Facilities: Channel No. 13 (210-216 MHz). Authorized power: 178-kw visual, 35.6-kw aural. Antenna: Directional, 1150-ft. above av. terrain, 0-ft. above ground, lat. 45° 30' 01", long. 75° 51' 02".

Transmitter: Camp Fortune, P.Q.

News Services: ABC, AP, Canadian Press, CTV.

Ownership: Baton Broadcasting Inc. A. L. Beattie, chmn.; D. G. Bassett, pres. & chief exec. officer; E. J. Delaney, exec. v.p.; J. J. Garwood, exec. v.p. & chief operating officer. Baton Broadcasting Inc. owns Russwood Bcstg. Ltd.

Began Operation: March 12, 1961. Sold to present owner by Bushnell Communications, 1988.

Represented (sales): Young Canadian Ltd. (U.S.); Glen-Warren Broadcast Sales (Canada).

Personnel:

DOUGLAS BASSETT, chairman & president.
B. MATTHEWS, vice president & general manager.

B-268

ALLAN D. MacKAY, vice president & station manager.
VINCE PONS, vice president & general sales manager.
S. CAMERON, vice president, engineering.
A. R. DEDMAN, vice president, finance.
RAY SAPIANO, promotion & marketing director.
GERALD NIXON, director of operations.
T. HAYES, operations manager.
W. J. BEVERIDGE, programming director.

Rates: On request.

CHRO-TV

Ottawa-Pembroke

(Ch. 5)

Network Service: CBC.

Licensee: Mid-Canada Communications Corp., 699 Frood Rd., Sudbury, Ont. P3C 5A3.

Studios: Forest Lea Rd., Pembroke; 200 Isabella St., Sudbury, Ont.

Telephone: 613-735-1036. Telex: 053-34515. Fax: 613-735-0022.

Technical Facilities: Channel No. 5 (76-82 MHz). Authorized power: 100-kw visual, 10-kw aural. Antenna: 496-ft. above av. terrain, 580-ft. above ground, 1042-ft. above sea level, lat. 45° 50' 02", long. 77° 09' 50".

News Service: Broadcast News.

Ownership: Mid-Canada Communications Corp.

Began Operation: October 1, 1977.

Represented (sales): CanVideo Television Sales Ltd. (Toronto & Montreal); Metro Marketing West Ltd. (Vancouver); Brydson Media Sales International (eastern U.S.).

Personnel:

BAXTER RICARD, chairman & president.
GEORGE LUND, vice president & general manager, Mid-Canada Communications.
SCOTT LUND, general manager.
MIKE FAWCETT, director of engineering.
MARY LUND, general sales manager.
W. P. (BILL) CALLENDER, director of programming.
MIKE ST. AMAND, chief engineer.
LARRY GAVIN, operations manager.
MIKE KELLER, station/sales manager, Pembroke.
GEORGE MacMILLAN, sales manager, Ottawa.
DAN NYZNIK, news director.
LAIRD WHITE, promotion director.
DEAN BERGERON, controller.

Rates: On request.

CHEX-TV

Peterborough

(Ch. 12)

Network Service: CBC.

Licensee: Power Broadcasting Inc., 1925 Television Road, Box 4150, Peterborough, Ont. K9J 6Z9.

Studio: Douro Twp.

Branch Office: PHI Building, 40 King St. W, Suite 504, Oshawa, Ont. L1H 1A4.

Telephones: 705-742-0451 (Peterborough); 416-434-2421 (Oshawa). Fax: 705-742-7274.

Technical Facilities: Channel No. 12 (204-210 MHz). Authorized power: 163-kw visual, 16.3-kw aural. Antenna: 771-ft. above av. terrain, 772-ft. above ground, 1590-ft. above sea level, lat. 44° 19' 45", long. 78° 18' 03".

Transmitter: 1-mi. NE of Peterborough in Douro Twp.

Multichannel TV Sound: Stereo only.

Satellite Earth Stations: 2 C-band; 1 Ku-band.

AM Affiliate: CHEX, 10-kw (5-kw night), 980 kHz.

FM Affiliate: CFMP, 31.4-kw, 101.5 MHz (No. 268), 500-ft.

News Services: Broadcast News, CBC.

Ownership: Power Broadcasting Inc.

Began Operation: March 28, 1955.

Represented (sales): Glen-Warren Broadcast Sales; All-Canada Radio & Television Ltd. (U.S.).

Represented (legal): Donald White.

Personnel:

JACK RUTTLE, president & general manager.
 BRUCE ANDERSON, executive vice president, station & program manager.
 PETER BELLEGHEM, vice president, sales.
 BEN WILKE, chief engineer.
 ANITA COSBURN, traffic director.
 WALLY MACHT, vice president, information programming.
 JUDY CARSWELL, promotion director.
 TED EASON, business manager.

Highest 30 Sec. Rate: \$360.

CHBX-TV
Saulte Ste. Marie
 (Ch. 2)

Network Service: CTV.

Licensee: Huron Broadcasting Ltd.

Studio: 119 East St., Sault Ste. Marie, Ont. P6A 5M2.

Telephone: 705-759-8232. **Fax:** 705-759-7783.

Technical Facilities: Channel No. 2 (54-60 MHz). Authorized power: 100-kw visual, 10-kw aural. Antenna: 600-ft. above av. terrain, lat. 46° 35' 40", long. 84° 21' 00".

Ownership: Huron Broadcasting Ltd.

Began Operation: 1978.

Represented (sales): All-Canada Radio & Television Ltd.

Personnel:

See CJIC-TV, Saulte Ste. Marie.

Highest 30 Sec. Rate: \$275.

CJIC-TV
Saulte Ste. Marie
 (Ch. 5)

Network Service: CBC.

Licensee: Huron Bcstg. Ltd., 119 East St., Box 370, Saulte Ste. Marie, Ont. P6A 5M2.

Studio: 119 East St., Saulte Ste. Marie, Ont. P6A 5M2.

Telephone: 705-759-8232. **Fax:** 705-759-7783.

Technical Facilities: Channel No. 5 (76-82 MHz). Authorized power: 37.9-kw visual, 7.6-kw aural. Antenna: Directional, 600-ft. above av. terrain, 500-ft. above ground, 835-ft. above sea level, lat. 46° 35' 40", long. 84° 21' 00".

News Services: Broadcast News, Canadian Press.

Ownership: Huron Broadcasting Ltd.

Began Operation: November 28, 1954.

Represented (sales): All-Canada Radio & Television Ltd.

Personnel:

W. A. ELGIE, president & general manager.
 MICHAEL ELGIE, general sales manager & marketing director.
 FERN VALOIS, engineering.
 KARL SEPKOWSKI, news editor.
 HELEN MILLEN, program director.

Highest 30 Sec. Rate: \$125.

CICI-TV
Sudbury
 (Ch. 5)

Network Service: CTV.

Licensee: Mid-Canada Communications Corp., 699 Frood Rd., Sudbury, Ont. P3C 5A3.

1991 Edition

Studio: 699 Frood Rd., Sudbury, Ont. P3C 5A3.

Telephone: 705-674-8301. **Fax:** 705-671-2444.

Technical Facilities: Channel No. 5 (76-82 MHz). Authorized power: 100-kw visual, 10-kw aural. Antenna: 1057-ft. above av. terrain, 2044-ft. above sea level, lat. 46° 30' 02", long. 81° 01' 16".

Transmitter: McKim St.

News Services: Broadcast News, Canadian Press, CTV.

Ownership: Mid-Canada Communications Corp.

Began Operation: October 20, 1953.

Represented (sales): CanVideo Television Sales Ltd. (Montreal & Toronto); Brydson Media Sales International (eastern U.S.); Metro Marketing West (west, Canada & U.S.).

Personnel:

BAXTER RICARD, chairman & president.
 GEORGE LUND, vice president & general manager, Mid-Canada Communications.
 MIKE FAWCETT, general manager & director of corporate engineering.
 SCOTT LUND, regional general manager.
 MARY LUND, general sales manager.
 DETLEF KRUMBACHEK, chief engineer.
 DON CHAPMAN, news director.
 BILL CALENDER, program director.
 LAIRD WHITE, promotion director.
 DEAN BERGERON, controller.
 DARLENE PAYLOR, marketing director.

Rates: On request.

CKNC-TV
Sudbury
 (Ch. 9)

Network Service: CBC.

Licensee: Mid-Canada Communications Corp., 699 Frood Rd., Sudbury, Ont. P3C 5A3.

Studio: 699 Frood Rd., Sudbury, Ont. P3C 5A3.

Telephone: 705-674-8301. **Fax:** 705-671-2444.

Technical Facilities: Channel No. 9 (186-192 MHz). Authorized power: 293-kw visual, 29.3-kw aural. Antenna: 627-ft. above av. terrain, 550-ft. above ground, 1600-ft. above sea level, lat. 46° 30' 44", long. 81° 00' 19".

Transmitter: 699 Frood Rd.

News Services: Broadcast News, CBC.

Ownership: Mid-Canada Communications Corp.

Began Operation: October 4, 1971.

Represented (sales): CanVideo Television Sales Ltd. (Montreal & Toronto); Brydson Media Sales International (eastern U.S.); Metro Marketing West (western Canada & U.S.).

Personnel:

BAXTER RICARD, chairman & president.
 GEORGE LUND, vice president & general manager, Mid-Canada Communications.
 MIKE FAWCETT, general manager & director of corporate engineering.
 DEAN BERGERON, controller.
 MARY LUND, general sales manager.
 GARRY JANZ, operations director.
 AL ORME, local program director.
 DON CHAPMAN, news director.
 DETLEF KRUMBACHER, chief engineer.
 LAIRD WHITE, promotion director.

Rates: On request.

CHFD-TV
Thunder Bay
 (Ch. 4)

Network Service: CTV.

Studio: 87 N. Hill St., Thunder Bay, Ont. P7A 5V6.

Telephone: 807-344-9685. **Fax:** 807-345-9923.

Canadian TV Stations—Ontario

Technical Facilities: Channel No. 4 (66-72 MHz). Authorized power: 56-kw visual, 10-kw aural. Antenna: 1257-ft. above av. terrain, 707-ft. above ground, 2307-ft. above sea level, lat. 48° 31' 30", long. 89° 06' 50".

Ownership: Thunder Bay Electronics Ltd.

Began Operation: October 14, 1972.

Represented (sales): All-Canada Radio & Television Ltd. (U.S.); Paul Mulvihill Limited (Canada).

Personnel:
See CKPR-TV, Thunder Bay.

Rates: On request.

CKPR-TV Thunder Bay

(Ch. 2)

Network Service: CBC.

Licensee: Thunder Bay Electronics Ltd., 87 N. Hill St., Thunder Bay, Ont. P7A 5V6.

Studio: 87 N. Hill St., Thunder Bay, Ont. P7A 5V6.

Telephone: 807-344-9685. **Fax:** 807-345-9923.

Technical Facilities: Channel No. 2 (54-60 MHz). Authorized power: 56-kw visual, 10-kw aural. Antenna: 1257-ft. above av. terrain, 707-ft. above ground, 2307-ft. above sea level, lat. 48° 31' 30", long. 89° 06' 50".

Transmitter: Mount Baldy, 6-mi. NE of Port Arthur.

News Services: Broadcast News, Canada News Wire, Canadian Press, CTV, CBC, NBC, CNN.

Ownership: Thunder Bay Electronics Ltd.

Began Operation: September 17, 1954.

Represented (sales): All-Canada Radio & Television Ltd. (U.S.); Paul Mulvihill Limited (Canada).

Personnel:
H. FRASER DOUGALL, president.
A. H. (TONY) SEURET, vice president & general manager.
MANFRED VOLBRACHT, director of engineering.
GARY RINNE, news director.
W. KALLIO, director of operations.
MILLIE LABELLE, program & promotion director.
SANDRA WIGGINS, sales promotion manager.

Rates: On request.

CFCL-TV Timmins

(Ch. 6)

Network Service: CBC.

Licensee: Mid-Canada Communications Corp., 699 Froot Rd., Sudbury, Ont. P3C 5A3.

Studio: Mont Sacre Coeur, Timmins, Ont.

Telephone: 705-264-4211. **Fax:** 705-264-3266.

Technical Facilities: Channel No. 6 (82-88 MHz). Authorized power: 100-kw visual, 10-kw aural. Antenna: 557-ft. above av. terrain, 525-ft. above ground, 1592-ft. above sea level, lat. 48° 29' 25", long. 81° 19' 51".

Transmitter: Mont Sacre Coeur, Timmins.

AM Affiliate: CFCL, 10-kw (5-kw night), 620 kHz.

News Services: Broadcast News, Canadian Press.

Ownership: Mid-Canada Communications Corp.

Began Operation: June 24, 1956.

Represented (sales): CanVideo Television Sales (Montreal & Toronto); Brydson Media Sales International (eastern U.S.); Metro Marketing West (west coast, Canada & U.S.).

Personnel:
BAXTER RICARD, chairman & president.
GEORGE LUND, vice president & general manager, Mid-Canada Communications.
SCOTT LUND, general manager.
RAY LANVILLE, station sales manager.

B-270

RUDY FAUTEUX, director of engineering.
LAIRD WHITE, promotion director.
DARLENE PAYLOR, marketing director.

Rates: On request.

CBLFT Toronto

(Ch. 25)

French Outlet

Network Service: SRC.

Licensee: Societe Radio-Canada, 1500 Bronson Ave., Ottawa, Ont.

Studio: 100 Carlton St., Toronto.

Mailing Address: Box 500, Station A, 100 Carlton St., Toronto, Ont. M5W 1E6.

Telephones: 416-975-3311; 416-975-3566. **Telex:** 062-17796. **Fax:** 416-975-5622.

Technical Facilities: Channel No. 25 (536-542 MHz). Authorized power: 1827-kw visual, 182.7-kw aural. Antenna: 1640-ft. above av. terrain, 1721-ft. above ground, 1990-ft. above sea level, lat. 48° 38' 33", long. 79° 23' 15".

Transmitter: CN Tower, Toronto, Ont.

AM Affiliate: CJBC, 50-kw, 860 kHz.

Ownership: Canadian Bcstg. Corp.

Began Operation: March 23, 1973.

Personnel:
CLAUDE HURTUBISE, general manager.
ROBERT TREMPPE, national sales manager.
RUDI LINGHOR, engineering.
REJEAN TURGEON, news supervisor.
OIANE CHAPERON-LOR, manager, communications & promotion.

Rates: On request.

CBLT Toronto

(Ch. 5)

English Outlet

Network Service: CBC.

Licensee: Canadian Bcstg. Corp., 1500 Bronson Ave., Ottawa, Ont.

Studio: Studio 6, 354 Jarvis St., Toronto, Ont. M5W 1E6.

Mailing Address: Box 500, Station A, 500 Church St., Toronto, Ont. M5W 1E6.

Telephones: 416-975-3311; 416-975-3207. **Telex:** 062-17796. **Fax:** 416-975-5636.

Technical Facilities: Channel No. 5 (76-82 MHz). Authorized power: 84-kw visual, 16.8-kw aural. Antenna: 1520-ft. above av. terrain, 1602-ft. above ground, 1871-ft. above sea level, lat. 43° 38' 33", long. 79° 23' 15".

Transmitter: CN Tower.

AM Affiliate: CBL, 50-kw, 740 kHz.

FM Affiliate: CBL-FM, 38-kw, 94.1 MHz.

Ownership: Canadian Bcstg. Corp.

Began Operation: September 8, 1952.

Represented (sales): CBC National Selective Television Sales (Canada); Canadian Standard Broadcast Sales Inc. (U.S.).

Personnel:
WILLIAM (BILL) ARMSTRONG, regional director for Province of Ontario.
JEFF THRASHER, sales manager.
SLAWKO KLYMKIW, executive producer, television news & current affairs.
TERRY DAVIES, production manager.
ROY THOMAS, manager, communications.
RUOI CARTER, program director, CBLT.
STEVE SANKAR, manager, administration & finance.

Rates: On request.

CFMT-TV

Toronto

(Ch. 47)

Network Service: None, independent.

Licensee: Multilingual Television (Toronto) Ltd., 545 Lake Shore Blvd. W, Toronto, Ont. M5V 1A3.

Studio: 545 Lake Shore Blvd. W, Toronto, Ont. M5V 1A3.

Technical Facilities: Channel No. 47 (668-674 MHz). Authorized power: 1200-kw visual, 120-kw aural. Antenna: 1645-ft. above av. terrain, lat. 43° 38' 33", long. 79° 23' 15".

Transmitter: CN Tower.

Multichannel TV Sound: Stereo only.

AM Affiliate: CFTR, 44-kw, 680 kHz.

FM Affiliate: CHFI-FM, 44-kw, 98.1 MHz, 1815-ft.

Ownership: Multilingual Television (Toronto) Ltd.

Began Operation: October 1, 1979.

Represented (sales): Western Broadcast Sales.

Personnel:

TONY VINER, president.
TOM AYLEY, vice president, finance.
JIM MACDONALD, vice president, station & sales manager.
LESLIE SOLE, vice president, programming & marketing.
AVERILL MAROUN, promotion director.

Rates: On request.

CFTO-TV

Toronto

(Ch. 9)

Network Service: CTV.

Licensee: CFTO-TV Ltd., Box 9, Station 'O', Toronto, Ont. M4A 2M9.

Studio: 9 Channel Nine Court, Scarborough, Ont. M1S 4B5.

Sales Office: 2 Bloor St. W., Toronto, Ont.

Telephone: 416-299-2000. **Telex:** 06-525161.

Technical Facilities: Channel No. 9 (186-192 MHz). Authorized power: 325-kw visual, 43.5-kw aural. Antenna: 1532-ft. above av. terrain, 1613-ft. above ground, 1882-ft. above sea level, lat. 43° 38' 33", long. 79° 23' 15".

Transmitter: CN Tower.

News Services: ABC, Broadcast News, Canadian Press, CTV, NBC, Visnews.

Ownership: Baton Broadcasting Inc. A. L. Beattie, chmn.; D. G. Bassett, pres. & chief exec. officer; E. J. Delaney, exec. v.p.; J. J. Garwood, exec. v.p. & chief operating officer. Baton Broadcasting Inc. owns Russwood Bcstg. Ltd.

Began Operation: January 1, 1961.

Represented (sales): Young Canadian Ltd. (U.S.); Glen-Warren Broadcast Sales (Canada).

Personnel:

A. L. BEATTIE, chairman.
D. G. BASSETT, president & chief executive officer.
J. J. GARWOOD, executive vice president & chief operating officer.
J. SPIERS, vice president, operations.
E. J. STUEBING, vice president, news & public affairs.
G. ROCHON, vice president & executive producer.
A. MORRIS, vice president, engineering.
CATHERINE T. HUPPE, vice president, programming & promotion.
R. A. FILLINGHAM, senior vice president & chief financial officer.
SEAN DELANEY, vice president, sales.
DERWYN SMITH, news director.
VAL STEFFAN, controller.

Rates: On request.

1991 Edition

CICA-TV

Toronto

(Ch. 19)

Network Service: Educational Station.

Licensee: The Ontario Educational Communications Authority, Station Q, Box 200, Toronto, Ont. M4T 2T1.

Studio: Trans-America Bldg., Toronto, Ont.

Telephone: 416-484-2600.

Technical Facilities: Channel No. 19 (500-506 MHz). Authorized power: 1080-kw visual, 108-kw aural. Antenna: 1640-ft. above av. terrain, 1721-ft. above ground, 1990-ft. above sea level, lat. 43° 38' 33", long. 79° 23' 15".

Transmitter: CN Tower, Toronto.

Ownership: Ontario Educational Communications Authority

Began Operation: September 27, 1970.

Personnel:

BERNARD OSTRY, chairman & chief exec. officer.
PETER BOWERS, director general.
B. ROBERTS, promotion director.
BRUCE READ, chief engineer.
DON DUPREY, program director.

CITY-TV

Toronto

(Ch. 57)

Network Service: None, independent.

Licensee: CityTV, Div. of CHUM Ltd., 299 Queen St. W, Toronto, Ont. M5V 2Z5.

Studio: 299 Queen St. W, Toronto, Ont. M5V 2Z5.

Telephone: 416-591-5757.

Technical Facilities: Channel No. 57 (728-734 MHz). Authorized power: 280-kw visual, 28-kw aural. Antenna: 1627-ft. above av. terrain, lat. 43° 38' 33", long. 79° 23' 15".

Transmitter: CN Tower.

News Services: Broadcast News, Canadian Press, CNN, Visnews.

Ownership: CHUM Ltd.

Began Operation: September 28, 1972.

Represented (sales): Alexander, Pearson & Dawson inc. (Toronto & Vancouver).

Personnel:

M. ZNAIMER, president.
RON WATERS, vice president & general manager.
JAY SWITZER, station manager & director of purchased programming.
MARY POWERS, director, corporate communications & community relations.
GREG MUDRY, general sales manager.
VICTOR RODRIGUEZ, local sales manager.
RON REID, director of operations & engineering.
STEVE HURLBUT, director of news programming.
MARK RUBENSTEIN, business manager.

Highest 30 Sec. Rate: \$2000.

CIII-TV

Toronto-Paris

(Ch. 6)

Network Service: None, independent.

Licensee: Global Television Network, 81 Barber Greene Rd., Don Mills, Ont. M3C 2A2.

Studio: 81 Barber Greene Rd.

Telephone: 416-446-5311.

Technical Facilities: Channel No. 6 (82-88 MHz). Authorized power: 100-kw visual, 15-kw aural. Antenna: 1037-ft. above av. terrain, lat. 43° 15' 39", long. 80° 26' 39".

Transmitter: SW of Paris.

Canadian TV Stations—Ontario

News Services: Broadcast News, CNN, Group W Newsfeed, NBC, Reuters, Visnews.

Ownership: Global Ventures Western Ltd., 82.5%.

Began Operation: January 6, 1974.

Represented (sales): CanVideo Television Sales Ltd. (Toronto, Montreal); Metro Marketing West Ltd. (Vancouver, western U.S.); Brydson Media Sales International (eastern U.S.).

Personnel:

DAVID MINTZ, president.
MICHAEL SPIVAK, vice president, production/business affairs.
DOUG BONAR, vice president, news & operations.
RODGER HONE, vice president, marketing.
JOHN BURGIS, vice president, finance & administration.
BILL STEWART, vice president, programming.
NANCY SMITH, vice president, communications.
BILL GIVENS, director of marketing services.

Rates: On request.

CBET Windsor (Ch. 9)

Network Service: CBC.

Licensee: Canadian Broadcasting Corp., 1500 Bronson Ave., Ottawa, Ont. K1G 3J5.

Studio: 825 Riverside Drive W., Windsor, Ont. N9A 5K9.

Mailing Address: Box 1609, Windsor, Ont. N9A 1K7.

Telephone: 519-255-3411. **Telex:** 064-77622. **Fax:** 519-255-3403.

Technical Facilities: Channel No. 9 (186-192 MHz). Authorized power: 325-kw visual, 32.5-kw aural. Antenna: Directional, 621-ft. above av. terrain, 623-ft. above ground, 1208-ft. above sea level, lat. 42° 18' 59", long. 83° 02' 58".

Transmitter: 825 Riverside Dr. W, Windsor.

Ownership: Canadian Bcstg. Corp.

Began Operation: September 16, 1954 as CKLW-TV. Transferred from RKD General Inc. July 24, 1970 in accordance with CRTC's direction on Canadian ownership. Purchased by CBC Sept. 1, 1975.

Represented (sales): Canadian Standard Broadcast Sales Inc. (U.S.); CBC National Selective Television Sales (Canada).

Personnel:

BRUCE TAYLOR, director of television, CBC Windsor.
FRED STECHER, plant manager.
R. J. KRYGER, manager, television technical facilities.
RON SUTHERLAND, sales manager.
STEVE ANDRUSIAK, executive producer, news.
R. SUAVE, supervisor, television technical production services.
JIM MOLNAR, communications officer.

Rates: On request.

CKNX-TV Wingham (Ch. 8)

Network Service: None, independent.

Licensee: CNKX Broadcasting Ltd., 215 Carling Terrace, Wingham, Ont. N0G 2W0.

Studio: Carling Terrace, Wingham, Ont. N0G 2W0.

Telephone: 519-357-1310. **Telex:** 069-55461. **Fax:** 519-357-1897.

Technical Facilities: Channel No. 8 (180-186 MHz). Authorized power: 260-kw visual, 26-kw aural. Antenna: 793-ft. above av. terrain, 650-ft. above ground, 1800-ft. above sea level, lat. 44° 05' 26", long. 81° 12' 26".

Transmitter: 4-mi. S of Walkerton.

AM Affiliate: CKNX, 10-kw (1-kw night), 920 kHz.

FM Affiliate: CKNX, 100-kw, 101.7 MHz.

News Service: Broadcast News.

Ownership: CKNX Broadcasting Ltd. Robert V. Elsdon, president.

B-272

Began Operation: November 18, 1955.

Represented (sales): All-Canada Radio & Television Ltd.

Personnel:

ROBERT V. ELSDEN, president.
AL SKELTON, vice president & general manager.
PAUL MERCEY, local sales coordinator.
GERRY BELANGER, director of engineering.
RAY BAYNTON, news director.
LISSA FRASER, television promotion director.
CATHY WALTERS, television traffic coordinator.
CLARENCE WEIMA, operations manager.
NANCY BURTON, accounting supervisor.

Rates: For combination rates, see CFPL-TV, London, Ont.

ONTARIO REPEATER STATIONS

Alberton—NEW, Ch. 7, TV Ontario (CICA-TV, Toronto) 10-w.

Armstrong—CBLIT, Ch. 10, CBC (CBNT, St. John's, Nfld.) 10-w.

Armstrong—NEW, Ch. 13, TV Ontario (CICA-TV, Toronto) 8-w.

Arold—NEW, Ch. 10, TV Ontario (CICA-TV, Toronto) 5-w.

Aitkookan—CBWCT-1, Ch. 7, CBC (CBWT, Winnipeg, Man.) 2.8-kw.

Attawapiskat—CBLET, Ch. 12, CBC (CFCL-TV, Timmins) 10-w.

Attawapiskat—NEW, Ch. 10, TV Ontario (CICA-TV, Toronto) 10-w.

Bancroft—CHEX-TV-1, Ch. 4, Kawartha Bcstg. (CHEX-TV, Peterborough) 5-w.

Bancroft—CIII-TV-2, Ch. 2, Global Television Network (CIII-TV, Toronto-Paris) 100-kw.

Barclay—NEW, Ch. 30, TV Ontario (CICA-TV, Toronto) 20-w.

Barrie—CBLFT-11, Ch. 55, CBC (CBLFT, Toronto) 7-kw.

Barry's Bay—CBOT-2, Ch. 19, CBC (CBOT, Ottawa) 2.9-kw.

Barwick—NEW, Ch. 21, TV Ontario (CICA-TV, Toronto) 10-w.

Beardmore—CBLAT-5, Ch. 9, CBC (CBLT, Toronto) 8.4-w.

Beardmore—NEW, Ch. 11, TV Ontario (CICA-TV, Toronto) 10-w.

Bearskin Lake—NEW, Ch. 9, TV Ontario (CICA-TV, Toronto) 5-w.

Belle Vallee—NEW, Ch. 34, TV Ontario (CICA-TV, Toronto) 20-w.

Belleville—CBLFT-13, Ch. 15, CBC (CBLFT, Toronto) 180-kw.

Bergland—NEW, Ch. 7, TV Ontario (CICA-TV, Toronto) 10-w.

Big Trout Lake—CBWT-1, Ch. 13, CBC (CBWT, Winnipeg, Man.) 10-w.

Big Trout Lake—NEW, Ch. 8, TV Ontario (CICA-TV, Toronto) 5-w.

Bruce Mines—NEW, Ch. 24, TV Ontario (CICA-TV, Toronto) 20-w.

Caramat—CICA-TV-72, Ch. 10, TV Ontario (CICA-TV, Toronto) 5-w.

Cartier—NEW, Ch. 17, TV Ontario (CICA-TV, Toronto) 20-w.

Cat Lake—NEW, Ch. 9, TV Ontario (CICA-TV, Toronto) 5-w.

Chapleau—CBLFT-22, Ch. 13, CBC (CBLFT, Toronto) 487-w.

Chapleau—CFCL-TV-7, Ch. 7, CBC (CFCL-TV, Timmins) 101-w.

Chatham—CBLFT-10, Ch. 48, CBC (CBLFT, Toronto) 14-kw.

Chatham—CICD-TV-59, Ch. 59, TV Ontario (CICA-TV, Toronto) 34.3-kw.

Coleman Twp.—NEW, Ch. 38, TV Ontario (CICA-TV, Toronto) 20-w.

Collins—NEW, Ch. 8, TV Ontario (CICA-TV, Toronto) 5-w.

Constance Lake—NEW, Ch. 13, TV Ontario (CICA-TV, Toronto) 10-w.

Cornwall—CJOH-TV-8, Ch. 8, Nation's Capital TV Inc. (CJOH-TV, Ottawa) 130-kw.

Oser Lake—NEW, Ch. 9, TV Ontario (CICA-TV, Toronto) 5-w.

Deseronto—CJOH-TV-6, Ch. 6, Nation's Capital TV Inc. (CJOH-TV, Ottawa) 55-kw.

Devlin—NEW, Ch. 43, TV Ontario (CICA-TV, Toronto) 20-w.

Dobie—NEW, Ch. 16, TV Ontario (CICA-TV, Toronto) 20-w.

Dorion—NEW, Ch. 6, TV Ontario (CICA-TV, Toronto) 10-w.

Driftwood—CBLFT-16, Ch. 74, CBC (CBLFT, Toronto) 100-w.

Dryden—CBWDT, Ch. 9, CBC (CBWT, Winnipeg, Man.) 8.9-kw.

Dryden—CBWFT-9, Ch. 6, CBC (CBWFT, Winnipeg, Man.) 11.3-kw.

Du Planter—CHLG-TV-5, Ch. 5, Club Social La Grande (CBC French network, P.Q.) 5-w.

Dubreuilville—CBLFT-24, Ch. 7, CBC (CBLFT, Toronto) 10-w.

Eagle River—NEW, Ch. 11, TV Ontario (CICA-TV, Toronto) 5-w.

Ear Falls—CBWJT, Ch. 13, CBC (CBWT, Winnipeg, Man.) 10-w.

Ear Falls—NEW, Ch. 3, TV Ontario (CICA-TV, Toronto) 10-w.

Earlton—NEW, Ch. 31, TV Ontario (CICA-TV, Toronto) 20-w.

Elk Lake—NEW, Ch. 17, TV Ontario (CICA-TV, Toronto) 5-w.

Elliot Lake—CBLFT-6, Ch. 12, CBC (CBLFT, Toronto) 18.6-kw.

Elliot Lake—CICI-TV-1, Ch. 3, Mid-Canada Communications Corp. (CICI-TV, Sudbury) 19-kw.

Elliot Lake—CKNC-TV-1, Ch. 7, CBC (CKNC-TV, Sudbury) 34-kw.

Emo—NEW, Ch. 8, TV Ontario (CICA-TV, Toronto) 10-w.

Englehart—CICA-TV-36, Ch. 39, TV Ontario (CICA-TV, Toronto) 20-w.

Espanola—CBLFT-7, Ch. 11, CBC (CBLFT, Toronto) 8.9-w.

Eva Lake—NEW, Ch. 6, TV Ontario (CICA-TV, Toronto) 5-w.

Faquier—NEW, Ch. 29, TV Ontario (CICA-TV, Toronto) 20-w.

Foleyet—NEW, Ch. 11, TV Ontario (CICA-TV, Toronto) 10-w.

Fort Albany—CBLDT, Ch. 8, CBC (CFCL-TV, Timmins) 491-w.

Fort Albany—NEW, Ch. 5, TV Ontario (CICA-TV, Toronto) 10-w.

Fort Frances—CBWCT, Ch. 5, CBC (CBWT, Winnipeg, Man.) 50.5-kw.

Fort Frances—CBWFT-11, Ch. 15, CBC (CBWFT, Winnipeg, Man.) 12.5-kw.

Fort Hope—CBLHT, Ch. 12, CBC (CBNT, St. John's, Nfld.) 10-w.

Fort Hope—NEW, Ch. 9, TV Ontario (CICA-TV, Toronto) 5-w.

Fort Severn—NEW, Ch. 5, TV Ontario (CICA-TV, Toronto) 5-w.

Fort Severn—NEW, Ch. 9, TV Ontario (CICA-TV, Toronto) 5-w.

Foymount—CBOT-1, Ch. 28, CBC (CBOT, Ottawa) 10-w.

Fraserdale—CBLCT, Ch. 7, CBC (CFCL-TV, Timmins) 10-w.

Georgian Bay (Warton)—CKCO-TV-2, Ch. 2, CAP Communications Ltd. (CKCO-TV, Kitchener) 100-kw.

Geraldton—CBLAT, Ch. 13, CBC (CBLT, Toronto) 22-kw.

Geraldton—CBLFT-26, Ch. 7, CBC (CBLFT, Toronto) 2.3-kw.

Gogama—CBLFT-21, Ch. 23, CBC (CBLFT, Toronto) 2.6-kw.

Gore Bay—NEW, Ch. 28, TV Ontario (CICA-TV, Toronto) 5-w.

Gowganda—NEW, Ch. 10, TV Ontario (CICA-TV, Toronto) 5-w.

Hallebourg—NEW, Ch. 18, TV Ontario (CICA-TV, Toronto) 5-w.

Hanbury—CICA-TV-41, Ch. 51, TV Ontario (CICA-TV, Toronto) 20-w.

Harris Twp.—NEW, Ch. 29, TV Ontario (CICA-TV, Toronto) 20-w.

Harty—NEW, Ch. 53, TV Ontario (CICA-TV, Toronto) 20-w.

Hearst—CBCC-TV, Ch. 5, CBC (CFCL-TV, Timmins) 5.3-kw.

Hearst—CBLFT-5, Ch. 7, CBC (CBLFT, Toronto) 8.4-kw.

Heron Bay—NEW, Ch. 17, TV Ontario (CICA-TV, Toronto) 20-w.

Hilliardton—NEW, Ch. 55, TV Ontario (CICA-TV, Toronto) 20-w.

Hilton Beach—NEW, Ch. 17, TV Ontario (CICA-TV, Toronto) 20-w.

Hornepayne—CBLAT-6, Ch. 13, CBC (CBLT, Toronto) 30-w.

Hudson Twp.—NEW, Ch. 25, TV Ontario (CICA-TV, Toronto) 20-w.

Huntsville—CICA-TV-13, Ch. 13, TV Ontario (CICA-TV, Toronto) 16-kw.

Huntsville—CKVR-TV-2, Ch. 8, CKVR Channel 3 Ltd. (CKVR-TV, Barrie) 115-w.

Ignace—CBWDT-2, Ch. 13, CBC (CBWT, Winnipeg, Man.) 8.9-w.

Ignace—NEW, Ch. 5, TV Ontario (CICA-TV, Toronto) 10-w.

Iron Bridge—NEW, Ch. 23, TV Ontario (CICA-TV, Toronto) 20-w.

Jellicoe—NEW, Ch. 6, TV Ontario (CICA-TV, Toronto) 5-w.

Jogues—NEW, Ch. 22, TV Ontario (CICA-TV, Toronto) 20-w.

Jonquiere—CFRS-TV, Ch. 4, Quatre Saison (CFJP-TV, Montreal, P.Q.) 24.6-kw.

Kagawong—NEW, Ch. 34, TV Ontario (CICA-TV, Toronto) 20-w.

Kapuskasing—CBLFT-4, Ch. 12, CBC (CBLFT, Toronto) 17.4-kw.

Kapuskasing—CFCL-TV-3, Ch. 2, Mid-Canada Communications Corp. (CFCL-TV, Timmins) 959-w.

Kapuskasing—CITO-TV-4, Ch. 10, Mid-Canada Communications Corp. (CICI-TV, Sudbury) 3.5-kw.

Kasabonika—NEW, Ch. 9, TV Ontario (CICA-TV, Toronto) 5-w.

Kearns—CFCL-TV-2, Ch. 2, Mid-Canada Communications Corp. (CFCL-TV, Timmins) 70-kw.

Kearns—CITO-TV-3, Ch. 11, Mid-Canada Communications Corp. (CICI-TV, Sudbury) 65-kw.

Kearns—NEW, Ch. 46, TV Ontario (CICA-TV, Toronto) 20-w.

Kenora—CBWAT, Ch. 8, CBC (CBWT, Winnipeg, Man.) 8-kw.

Kenora—CBWFT-7, Ch. 2, CBC (CBWFT, Winnipeg, Man.) 3.8-kw.

King Kirkland—NEW, Ch. 32, TV Ontario (CICA-TV, Toronto) 20-w.

Kingfisher Lake—NEW, Ch. 8, TV Ontario (CICA-TV, Toronto) 5-w.

Kingston—CBLFT-14, Ch. 32, CBC (CBLFT, Toronto) 48-kw.

Kitagan—NEW, Ch. 17, TV Ontario (CICA-TV, Toronto) 20-w.

Kitchener—CBLFT-8, Ch. 61, CBC (CBLFT, Toronto) 168.7-kw.

Kitchener—CICO-TV-28, Ch. 28, TV Ontario (CICA-TV, Toronto) 122-kw.

Lac Ste. Therese—NEW, Ch. 20, TV Ontario (CICA-TV, Toronto) 20-w.

Laird Twp.—NEW, Ch. 15, TV Ontario (CICA-TV, Toronto) 20-w.

Lansdowne House—NEW, Ch. 8, TV Ontario (CICA-TV, Toronto) 5-w.

Larder Lake—NEW, Ch. 24, TV Ontario (CICA-TV, Toronto) 20-w.

Latchford—NEW, Ch. 24, TV Ontario (CICA-TV, Toronto) 20-w.

Little Current—CBCE-TV, Ch. 8, CBC (CKNC-TV, Sudbury) 23.7-kw.

Little Current—NEW, Ch. 33, TV Ontario (CICA-TV, Toronto) 20-w.

London—CBLFT-9, Ch. 53, CBC (CBLFT, Toronto) 24.4-kw.

London—CICO-TV-18, Ch. 18, TV Ontario (CICA-TV, Toronto) 34.9-kw.

London/Kitchener—CITY-TV-2, Ch. 31, CityTV-Chum Ltd. (CITY-TV, Toronto) 1000-w.

Longlac—NEW, Ch. 5, TV Ontario (CICA-TV, Toronto) 10-w.

MacDiarmid—NEW, Ch. 5, TV Ontario (CICA-TV, Toronto) 5-w.

MacLeod—NEW, Ch. 3, TV Ontario (CICA-TV, Toronto) 10-w.

Manitouawadge—CBLAT-1, Ch. 8, CBC (CBLT, Toronto) 22-kw.

Manitouawadge—CBLFT-25, Ch. 26, CBC (CBLFT, Toronto) 9.8-kw.

Manitowaning—NEW, Ch. 40, TV Ontario (CICA-TV, Toronto) 20-w.

Marathon—CBLAT-4, Ch. 11, CBC (CBLT, Toronto) 7.5-kw.

Marten Falls—NEW, Ch. 9, TV Ontario (CICA-TV, Toronto) 5-w.

Canadian TV Stations—Ontario

- Massey**—NEW, Ch. 24, TV Ontario (CICA-TV, Toronto) 20-w.
- Matachewan**—CICA-TV-61, Ch. 32, TV Ontario (CICA-TV, Toronto) 20-w.
- Mattawa**—CBLFT-27, Ch. 26, CBC (CBLFT, Toronto) 2.8-kw.
- Mattice**—NEW, Ch. 9, TV Ontario (CICA-TV, Toronto) 10-w.
- Maynooth**—CBOT-4, Ch. 51, CBC (CBOT, Ottawa) 1.277-kw.
- McArthurs Mills**—CBOT-5, Ch. 33, CBC (CBOT, Ottawa) 1.429-kw.
- Midland**—NEW, Ch. 7, Global Television Network (CIII-TV, Toronto-Paris).
- Mindemoya**—NEW, Ch. 42, TV Ontario (CICA-TV, Toronto) 20-w.
- Mine Centre**—CICA-TV-65, Ch. 8, TV Ontario (CICA-TV, Toronto) 10-w.
- Moonbeam**—NEW, Ch. 35, TV Ontario (CICA-TV, Toronto) 20-w.
- Moosonee**—CBCO-TV-1, Ch. 9, CBC (CFCL-TV, Timmins) 8.9-w.
- Moosonee**—NEW, Ch. 11, TV Ontario (CICA-TV, Toronto) 5-w.
- Morson**—NEW, Ch. 11, TV Ontario (CICA-TV, Toronto) 10-w.
- Nairn Twp.**—NEW, Ch. 28, TV Ontario (CICA-TV, Toronto) 20-w.
- Nakina**—NEW, Ch. 11, TV Ontario (CICA-TV, Toronto) 10-w.
- Nestor Falls**—NEW, Ch. 13, TV Ontario (CICA-TV, Toronto) 10-w.
- New Osnaburgh**—NEW, Ch. 5, TV Ontario (CICA-TV, Toronto) 5-w.
- Nipigon**—CBLFT-19, Ch. 26, CBC (CBLFT, Toronto) 2.3-kw.
- Nipigon**—CBLK-TV, Ch. 16, CBC (CKPR-TV, Thunder Bay) 2.3-kw.
- North Bay**—NEW, Ch. 6, TV Ontario (CICA-TV, Toronto) 57-kw.
- Oba**—NEW, Ch. 11, TV Ontario (CICA-TV, Toronto) 5-w.
- Opsatika**—NEW, Ch. 47, TV Ontario (CICA-TV, Toronto) 20-w.
- Osnaburgh**—CBWDT-4, Ch. 13, CBC (CBWT, Winnipeg, Man.) 8.9-w.
- Ottawa**—CICO-TV-24, Ch. 24, TV Ontario (CICA-TV, Toronto) 149.5-kw.
- Ottawa**—CIII-TV-6, Ch. 6, Global Television Network (CIII-TV, Toronto-Paris) 14.7-kw.
- Owen Sound**—CICA-TV-12, Ch. 12, TV Ontario (CICA-TV, Toronto) 52-kw.
- Owen Sound**—CIII-TV-4, Ch. 4, Global Television Network (CIII-TV, Toronto-Paris).
- Parry Sound**—CKVR-TV-1, Ch. 12, CKVR Channel 3 Ltd. (CKVR-TV, Barrie) 5-kw.
- Penetanguishene**—CBLFT-15, Ch. 34, CBC (CBLFT, Toronto) 11.3-kw.
- Penetanguishene**—NEW, Ch. 51, TV Ontario (CICA-TV, Toronto) 1-kw.
- Peterborough**—CBLFT-12, Ch. 44, CBC (CBLFT, Toronto) 48.6-kw.
- Peterborough**—NEW, Ch. 27, Global Television Network (CIII-TV, Toronto-Paris).
- Pickle Lake**—CBWDT-5, Ch. 9, CBC (CBWT, Winnipeg, Man.) 8.9-w.
- Pickle Lake**—NEW, Ch. 11, TV Ontario (CICA-TV, Toronto) 10-w.
- Pikangikum**—CBWDT-6, Ch. 7, CBC (CBWT, Winnipeg, Man.) 8.9-w.
- Pikangikum**—NEW, Ch. 9, TV Ontario (CICA-TV, Toronto) 5-w.
- Pinewood**—NEW, Ch. 12, TV Ontario (CICA-TV, Toronto) 10-w.
- Providence Bay**—NEW, Ch. 48, TV Ontario (CICA-TV, Toronto) 20-w.
- Rainy River**—NEW, Ch. 4, TV Ontario (CICA-TV, Toronto) 10-w.
- Red Lake**—CBWET, Ch. 10, (CBWT, Winnipeg, Man.) 570-w.
- Redditt**—NEW, Ch. 5, TV Ontario (CICA-TV, Toronto) 10-w.
- Ryland**—NEW, Ch. 16, TV Ontario (CICA-TV, Toronto) 20-w.
- Sachigo Lake**—NEW, Ch. 9, TV Ontario (CICA-TV, Toronto) 5-w.
- Sandy Lake**—CBWDT-7, Ch. 10, CBC (CBWT, Winnipeg, Man.) 8.9-w.
- Sandy Lake**—NEW, Ch. 8, TV Ontario (CICA-TV, Toronto) 10-w.
- Sarnia**—CBLFT-17, Ch. 68, CBC (CBLFT, Toronto) 39.7-kw.
- Sarnia**—CIII-TV-29, Ch. 29, Global Television Network (CIII-TV, Toronto-Paris) 162-kw.
- Sarnia-Chatham**—CKCO-TV-3, Ch. 42, CAP Communications Ltd. (CKCO-TV, Kitchener) 126.3-kw.
- Sault Ste. Marie**—CBLFT-20, Ch. 26, CBC (CBLFT, Toronto) 1.2-kw.
- Sault Ste. Marie**—CICO-TV-20, Ch. 20, TV Ontario (CICA-TV, Toronto) 2.9-kw.
- Savant Lake**—CBWDT-3, Ch. 8, CBC (CBWT, Winnipeg, Man.) 8.9-kw.
- Savant Lake**—NEW, Ch. 10, TV Ontario (CICA-TV, Toronto) 5-w.
- Searchmont**—NEW, Ch. 22, TV Ontario (CICA-TV, Toronto) 20-w.
- Shegulandah**—NEW, Ch. 39, TV Ontario (CICA-TV, Toronto) 20-w.
- Shoal Lake**—NEW, Ch. 19, TV Ontario (CICA-TV, Toronto) 20-w.
- Silver Water**—NEW, Ch. 20, TV Ontario (CICA-TV, Toronto) 20-w.
- Sioux Lookout**—CBWDT-1, Ch. 12, CBC (CBWT, Winnipeg, Man.) 30-kw.
- Sioux Lookout**—NEW, Ch. 2, TV Ontario (CICA-TV, Toronto) 10-w.
- Sioux Narrows**—CBWAT-1, Ch. 4, CBC (CBWT, Winnipeg, Man.) 8.9-kw.
- Sioux Narrows**—NEW, Ch. 10, TV Ontario (CICA-TV, Toronto) 10-w.
- Spring Bay**—NEW, Ch. 46, TV Ontario (CICA-TV, Toronto) 20-w.
- Stevenson**—NEW, Ch. 22, Global Television Network (CIII-TV, Toronto-Paris).
- Stratton**—NEW, Ch. 19, TV Ontario (CICA-TV, Toronto) 20-w.
- Sturgeon Falls**—CBLFT-1, Ch. 7, CBC (CBLFT, Toronto) 9.7-kw.
- Sudbury**—CBLFT-2, Ch. 13, CBC (CBLFT, Toronto) 8.6-kw.
- Sudbury**—CICO-TV-19, Ch. 19, TV Ontario (CICA-TV, Toronto) 186.5-kw.
- Sultan**—NEW, Ch. 11, TV Ontario (CICA-TV, Toronto) 10-w.
- Tehkummah**—NEW, Ch. 49, TV Ontario (CICA-TV, Toronto) 20-w.
- Temagami**—CBCQ-TV-1, Ch. 15, CBC (CBNT, St. John's, Nfld.) 14.2-kw.
- Temagami**—CICA-TV-19, Ch. 36, TV Ontario (CICA-TV, Toronto) 5-w.
- Temagami North**—NEW, Ch. 23, TV Ontario (CICA-TV, Toronto) 20-w.
- The Muskokas**—CKCO-TV-4, Ch. 11, CAP Communications Ltd. (CKCO-TV, Kitchener) 37.35-kw.
- Thessalon**—NEW, Ch. 27, TV Ontario (CICA-TV, Toronto) 20-w.
- Thorne/Eldon**—CBLFT-29, Ch. 16, CBC (CBLFT, Toronto) 13-w.
- Thorneloe**—NEW, Ch. 40, TV Ontario (CICA-TV, Toronto) 20-w.
- Thunder Bay**—CBLFT-18, Ch. 12, CBC (CBLFT, Toronto) 22.7-kw.
- Thunder Bay**—CICO-TV-9, Ch. 9, TV Ontario (CICA-TV, Toronto) 32.1-kw.
- Timmins**—CBLFT-3, Ch. 9, CBC (CBLFT, Toronto) 16-kw.
- Timmins**—CITO-TV, Ch. 3, Mid-Canada Communications Corp. (CICI-TV, Sudbury) 55-kw.
- Timmins**—NEW, Ch. 7, TV Ontario (CICA-TV, Toronto) 84.4-kw.
- Tracadie**—CHAU-TV-10, Ch. 9, Television de la Baie des Chaleurs Inc. (CHAU-TV, Carleton, P.Q.).
- Uxbridge/Toronto**—CIII-TV-22, Ch. 41, Global Television Network (CIII-TV, Toronto-Paris) 786-kw.
- Val Cote**—NEW, Ch. 21, TV Ontario (CICA-TV, Toronto) 20-w.
- Val Rita**—NEW, Ch. 25, TV Ontario (CICA-TV, Toronto) 20-w.
- Vermillion Bay**—NEW, Ch. 7, TV Ontario (CICA-TV, Toronto) 10-w.
- Virginiatown**—NEW, Ch. 36, TV Ontario (CICA-TV, Toronto) 5-w.
- Wabigoon**—NEW, Ch. 18, TV Ontario (CICA-TV, Toronto) 20-w.
- Walford**—NEW, Ch. 32, TV Ontario (CICA-TV, Toronto) 20-w.
- Wawa**—CBLAT-3, Ch. 9, CBC (CBLT, Toronto) 16-kw.
- Wawa**—CBLFT-23, Ch. 16, CBC (CBLFT, Toronto) 5.3-kw.
- Weagamow**—NEW, Ch. 9, TV Ontario (CICA-TV, Toronto) 5-w.
- Webeque**—NEW, Ch. 9, TV Ontario (CICA-TV, Toronto) 5-w.
- West Bay**—NEW, Ch. 29, TV Ontario (CICA-TV, Toronto) 20-w.

Wharnccliffe—NEW, Ch. 28, TV Ontario (CICA-TV, Toronto) 20-w.
 White River—CBLAT-2, Ch. 12, CBC (CBLT, Toronto) 384-w.
 Whitefish Bay—NEW, Ch. 19, TV Ontario (CICA-TV, Toronto) 20-w.
 Whitefish Falls—NEW, Ch. 27, TV Ontario (CICA-TV, Toronto) 20-w.
 Whitney—CBOT-3, Ch. 9, CBC (CBOT, Ottawa) 10-w.
 Windsor—CBEFT, Ch. 54, CBC (CBLFT, Toronto) 60.2-kw.
 Windsor—CICO-TV-32, Ch. 32, TV Ontario (CICA-TV, Toronto) 180-kw.
 Winisk—NEW, Ch. 5, TV Ontario (CICA-TV, Toronto) 10-w.
 Woodstock—CITY-TV-2, Ch. 31, CHUM Ltd. (CITY-TV, Toronto).
 Wunnummin—NEW, Ch. 9, TV Ontario (CICA-TV, Toronto) 5-w.

PRINCE EDWARD ISLAND

**CBCT
 Charlottetown**

(Ch. 13)
 English Outlet

Network Service: CBC.

Licensee: Canadian Bcstg. Corp., 1500 Bronson Ave., Ottawa, Ont.

Studio: 430 University Ave., Box 2230, Charlottetown, P.E.I. C1A 8B9.

Telephone: 902-566-3591. Fax: 902-368-3118.

Technical Facilities: Channel No. 13 (210-216 MHz). Authorized power: 325-kw visual, 178-kw aural. Antenna: Directional, 918-ft. above av. terrain, 720-ft. above ground, 1073-ft. above sea level, lat. 46° 12' 40", long. 63° 20' 25".

Transmitter: Churchill, Prince Edward Island.

Satellite Earth Station: 4.5-meter.

FM Affiliate: CBCT-FM, 100-kw, 96.1 MHz.

Ownership: Canadian Bcstg. Corp.

Began Operation: July 1, 1956. Purchased by CBC Aug. 1, 1968.

Represented (sales): CBC National Selective Television Sales (Canada); Canadian Standard Broadcast Sales Inc. (U.S.).

Personnel:

BARBARA TRUEMAN, station manager.
 HEATHER BOYCE-MacLEAN, sales representative.
 GEOFF HUSSEY, senior news editor, television.
 JOHN OIXON, resources manager.
 JOHN A. STEWART, supervisor, program operations.
 CRAIG AINSLEY, news director, radio.
 JOHN BRAZILL, executive producer, radio.
 WENDY ADER, promotion director.

Rates: On request.

PRINCE EDWARD ISLAND REPEATER STATIONS

Charlottetown—CBAFT-5, Ch. 31, CBC (CBAFT, Moncton, N.B.) 28-kw.

Charlottetown—CKCW-TV-1, Ch. 8, ATV New Brunswick (CKCW-TV, Moncton, N.B.) 14.5-kw.

Elmira—CBCT-2, Ch. 11, CBC (CBCT, Charlottetown) 462-w.

St. Edward/St. Louis—CBAFT-6, CBC (CBAFT, Moncton, N.B.) 100-w.

St. Edward/St. Louis—CBCT-1, Ch. 4, CBC (CBCT, Charlottetown) 258-w.

1991 Edition

QUEBEC

CIVA-TV

Abitibi-Temiscamingue

(Ch. 12)

French Educational Station

Network Service: Reseau Radio-Quebec.

Licensee: Societe de radio-television du Quebec, 800 rue Fullum, Radio-Quebec, Montreal, Que. H2K 3L7.

Studio: 1032 3rd Ave., Val-d'Or, Que. J9P 1T6.

Telephone: 514-521-2424.

Technical Facilities: Channel No. 12 (204-210 MHz). Authorized power: 246-kw visual, 49-kw aural. Antenna: 670-ft. above av. terrain, 555-ft. above ground, 1300-ft. above sea level, lat. 48° 25' 17", long. 77° 50' 49".

Transmitter: Lithium Mines, Val d'Or.

Ownership: Societe de radio-television du Quebec.

Began Operation: January 18, 1980.

Personnel:

See CIVM-TV, Montreal.

CIVF-TV

Baie-Trinite

(Ch. 12)

Network Service: Reseau Radio-Quebec.

Licensee: Societe de radio-television du Quebec, 800 rue Fullum, Radio-Quebec, Montreal, Que. H2K 3L7.

Studio: 178 route 132 est, St. Omer de Bonaventure.

Telephone: 418-364-7025.

Technical Facilities: Channel No. 12 (204-210 MHz). Authorized power: 155-kw visual, 31-kw aural. Antenna: 486-ft. above av. terrain, 300-ft. above ground, 900-ft. above sea level, lat. 49° 23' 28", long. 67° 28' 18".

Transmitter: Baie-Trinite.

Ownership: Societe de radio-television du Quebec.

Began Operation: October 1, 1982.

Personnel:

See CIVM-TV, Montreal.

CHAU-TV

Carleton

(Ch. 5)

French Outlet

Network Service: TVA.

Licensee: Television de la Baie des Chaleurs Inc., Bonaventure County, Box 100, Carleton, Que. G0C 1J0.

Studio: 841 de la Montagne, Carleton, Que. G0C 1J0.

Head Office: 135 Rte. Lynd Box 1086, New Richmond, Que. G0C 2B0 Telephone: 418-392-4461.

Telephone: 418-364-3344. Telex: 014-43126. Fax: 418-364-7168.

Technical Facilities: Channel No. 5 (76-82 MHz). Authorized power: 100-kw visual, 10-kw aural. Antenna: 1543-ft. above av. terrain, 232-ft. above ground, 2162-ft. above sea level.

Transmitter: Bonaventure County.

News Service: Telbec.

Canadian TV Stations—Quebec

Ownership: Power Corp.

Began Operation: October 17, 1959.

Represented (sales): Paul L'Anglais (Canada); Young Canadian Ltd. (U.S.).

Personnel:

PIERRE HARVEY, president.
DANNY GRAVEL, vice president, finance.
JEAN FOURNIER, vice president, technical services.
JEAN-YVES ROSS, vice president, sales.
CLAUDE PEDNEAULT, news director.
NORMAND FLAGEOLE, promotion director.

Highest 30 Sec. Rate: \$235.

CIVK-TV

Carleton

(Ch. 15)

French Educational Station

Network Service: Reseau Radio-Quebec.

Licensee: Societe de radio-television du Quebec, 800 rue Fullum, Radio Quebec, Montreal, Que. H2K 3L7.

Studio: 178 route 132 est, St.-Omer de Bonaventure, Que. G0C 2Z0.

Telephone: 514-521-2424.

Technical Facilities: Channel No. 15 (476-482 MHz). Authorized power: 1061-kw visual, 212-kw aural. Antenna: 1505-ft. above av. terrain, 192-ft. above ground, 2189-ft. above sea level, lat. 48° 08' 07", long. 61° 07' 00".

Transmitter: Mont-Joseph.

Ownership: Societe de radio-television du Quebec.

Began Operation: October 1, 1983.

Personnel:

See CIVM-TV, Montreal.

CJPM-TV

Chicoutimi

(Ch. 6)

French Outlet

Network Service: TVA.

Licensee: CJPM-TV Inc., Box 600, Chicoutimi, Que. G7H 5G3.

Studio: One Mont Ste. Claire Rd., Chicoutimi, Que. G7H 5G3.

Telephone: 418-549-2576. Fax: 418-549-1130.

Technical Facilities: Channel No. 6 (82-88 MHz). Authorized power: 100-kw visual, 10-kw aural. Antenna: 850-ft. above av. terrain, 255-ft. above ground, 805-ft. above sea level, lat. 48° 24' 27", long. 71° 05' 08".

Transmitter: Mt. Ste. Claire Rd.

Multichannel TV Sound: Stereo only.

News Services: Broadcast News, Telbec.

Ownership: Tele-Metropole Inc. Andre Chagnon, chairman; Huguette Marcotte, vice pres. & chief exec. officer.

Began Operation: April 14, 1963.

Represented (sales): Young Canadian Ltd. (U.S.); Metro Marketing West Ltd. (Vancouver & Winnipeg), Paul L'Anglais Inc (Montreal & Toronto).

Personnel:

ROGER HUDON, president & general manager.
ROGER JOBIN, program director & assistant general manger.
DENIS POTVIN, general sales manager.
RICHARD MARTIN, commercial representative.
YVES CHAMPAGNE, technical director.
CLAUDE POULIN, news director.

Highest 30 Sec. Rate: \$210.

B-276

CIVS-TV

Estrie

(Ch. 24)

French Educational Station

Network Service: Reseau Radio-Quebec.

Licensee: Societe de radio-television du Quebec, 800 rue Fullum, Radio-Quebec, Montreal, Que. H2K 3L7.

Telephone: 514-521-2424.

Technical Facilities: Channel No. 24 (530-536 MHz). Authorized power: 475-kw visual, 48-kw aural. Antenna: 1915-ft. above av. terrain, 164-ft. above ground, 2914-ft. above sea level, lat. 45° 18' 43", long. 72° 14' 32".

Transmitter: Mont-Orford.

Ownership: Societe de radio-television du Quebec.

Began Operation: December 1, 1982.

Personnel:

See CIVM-TV, Montreal.

CIVO-TV

Hull

(Ch. 30)

Network Service: Reseau Radio-Quebec.

Licensee: Societe de radio-television du Quebec, 800 rue Fullum, Radio-Quebec, Montreal, Que. H2K 3L7.

Telephone: 514-521-2424.

Technical Facilities: Channel No. 30 (566-572 MHz). Authorized power: 1327-kw visual, 265-kw aural. Antenna: 1184-ft. above av. terrain, 465-ft. above ground, 1615-ft. above sea level, lat. 45° 30' 11", long. 75° 51' 02".

Transmitter: Camp Fortune.

Ownership: Societe de radio-television du Quebec.

Began Operation: August 15, 1977.

Personnel:

See CIVM-TV, Montreal.

CFGS-TV

Hull-Ottawa

(Ch. 49)

Network Service: Quatre Saisons.

Licensee: Radio Nord Inc., 171 rue Jean-Proulx, Box 4010, Hull, Que. J8Z 1W5.

Telephone: 819-776-4949. Fax: 819-770-0272.

Technical Facilities: Channel No. 49 (680-686 MHz). Authorized power: 32-kw visual, 3.2-kw aural. Lat. 45° 30' 11", long. 75° 51' 02".

News Service: Quatre Saisons.

Ownership: Radio Nord Group.

Began Operation: September 7, 1986.

Represented (sales): All-Canada Radio & Television Ltd.; Sales Communication AC Ltee. (Montreal).

Personnel:

JEAN-JOFFRE GOURD, chairman of the board.
GILLES POULIN, president & director general, Radio Nord Group.
GASTON LAVOIE, general manager.
PAUL POISSON, local sales manager & promotion director.
MARC MARTIAL, national sales manager.
JEAN-GUY LANGEVIN, chief engineer.
ROBERT LANGOEAU, news director.
MARCEL GARNEAU, program & production director.
YVON BELLEROSE, business manager.

MARIE-CLAUDE LaCROIX, traffic director.
EMILE CHENARO, head technician.

Highest One Hour Rate: \$2500.

Highest 30 Sec. Rate: \$225.

CHOT-TV
Hull-Ottawa

(Ch. 40)

Network Service: TVA.

Licensee: Radio Nord Inc., 171 rue Jean-Proulx, Box 4010, Hull, Que. J8Z 1W5.

Telephone: 819-770-1040. Telex: 053-4882. Fax: 819-770-0272.

Technical Facilities: Channel No. 40 (626-632 MHz). Authorized power: 285-kw visual, 28.5-kw aural. Lat. 45° 15' 25", long. 75° 51' 02".

Ownership: Radio Nord Group.

Represented (sales): Paul L'Anglais (Montreal, Toronto); Young Canadian Ltd. (U.S.).

Personnel:

JEAN-JOFFRE GOURO, chairman.
GILLES POULIN, president & director general, Radio Nord Group.
GASTON LAVOIE, general manager.
MARC MARTIAL, national sales manager.
JEAN-GUY LANGEVIN, chief engineer.
ROBERT LANGOEAU, news director.
MARCEL GARNEAU, program & production director.
PAUL POISSON, promotion director.
YVON BELLEROSE, business manager.
EMILE CHENARO, head technician.
MARIE-CLAUDE LaCROIX, head of traffic.

Highest 30 Sec. Rate: \$425.

CKRS-TV
Jonquiere

(Ch. 12)

French Outlet

Network Service: CBC.

Licensee: Radio Saguenay Limitee, 2303 Sir Wilfrid Laurier St., Jonquiere, Que. G7X 7X3.

Studio: 2303 Sir Wilfrid Laurier St., Jonquiere, Que. G7X 7X3.

Telephone: 418-542-4551. Fax: 418-542-7217.

Technical Facilities: Channel No. 12 (204-210 MHz). Authorized power: 325-kw visual & 281-kw horizontal visual, 32.5-kw aural & 28.1-kw horizontal aural. Antenna: 1571-ft. above av. terrain, 566-ft. above ground, 3512-ft. above sea level, lat. 48° 36' 07", long. 70° 49' 46".

Transmitter: Mont Valin.

AM Affiliate: CKRS, 10-kw, 590 kHz.

FM Affiliate: CJAB-FM, Chicoutimi.

News Service: Telbec.

Ownership: Radio Saguenay Limitee.

Began Operation: December 1, 1955.

Represented (sales): Western Communications.

Personnel:

OENIS LANGLOIS, general manager.
L. OELISLE, local sales manager.
GAETEN BOIVIN, chief engineer.
MICHEL OESMEULES, news director.
EUGENE MICHAUD, program & promotion director.
GUY SIMARO, comptroller.

Highest 30 Sec. Rate: \$400.

1991 Edition

CBGAT

Matane

(Ch. 6)

Network Service: SRC.

Licensee: Societe Radio-Canada, 1500 Bronson Ave., Ottawa, Ont.

Studio: 155 St. Sacrement St., Box 2000, Matane, Que. G4W 3P7.

Telephone: 418-562-0290. Telex: 051-86370. Fax: 418-562-3555.

Technical Facilities: Channel No. 6 (82-88 MHz). Authorized power: 3.7-kw visual, 0.37-kw aural. Antenna: 705-ft. above av. terrain, lat. 48° 50' 00", long. 67° 21' 42".

Transmitter: St. Adelme.

AM Affiliate: CBGA, 10-kw, 1250 kHz.

Ownership: Canadian Bcstg. Corp.

Began Operation: August 19, 1958. Purchased by CBC from Matane Co. Ltd. Sept. 1, 1972.

Represented (sales): CBC National Selective Television Sales (Canada); Canadian Standard Broadcast Sales Inc. (U.S.).

Personnel:

LOUIS PELLETIER, director, SRC Matane.
HUGHES VIGNEAULT, sales representative.
JOHANNE HUARO, audience relations & on-air promotion.
RICHARD LAPOINTE, news director.
GINETTE O'AGLE, promotion director.

Rates: On request.

CBFT

Montreal

(Ch. 2)

French Outlet

Network Service: SRC.

Licensee: Societe Radio-Canada, 1500 Bronson Ave., Ottawa, Ont.

Studio: Maison de Radio Canada, Box 6000, Montreal, Que. H3C 3A8.

Telephone: 514-597-5970. Telex: 05-267417.

Technical Facilities: Channel No. 2 (54-60 MHz). Authorized power: 100-kw visual, 10-kw aural. Antenna: 905-ft. above av. terrain, 252-ft. above ground, 996-ft. above sea level, lat. 45° 30' 20", long. 73° 30' 20".

Transmitter: Mount Royal.

Ownership: Canadian Bcstg. Corp.

Began Operation: September 6, 1952. Changed from bilingual to French outlet Jan. 10, 1954 when CBMT began as English language station.

Represented (sales): CBC National Selective Television Sales (Canada); Canadian Standard Broadcast Sales Inc. (U.S.).

Personnel:

FRANKLIN OELANEY, vice president, French television.
PAUL ROUSSEAU, director, broadcasting.
JEAN-PAUL KIROUAC, assistant director, broadcasting.
ANOREANNE BOURNIVAL, television program director.
PIERRE THERRIEN, assistant television program director.
JEAN-BAPTISTE CHAROOLA, director, television sales.
JACQUES GINGRAS, assistant director, television sales.
JEAN BLAIS, vice president, French radio.

Rates: On request.

CBMT

Montreal

(Ch. 6)

English Outlet

Network Service: CBC.

Licensee: Canadian Bcstg. Corp., 1500 Bronson Ave., Ottawa, Ont.

Canadian TV Stations—Quebec

Studio: 1400 Rene-Levesque Blvd. E., Maison de Radio Canada, Montreal, Que. H2L 2M2.

Telephone: 514-597-4455. Telex: 052-67417.

Technical Facilities: Channel No. 6 (82-88 MHz). Authorized power: 100-kw visual, 15-kw aural. Antenna: 820-ft. above av. terrain, 167-ft. above ground, 744-ft. above sea level, lat. 45° 30' 20", long. 73° 35' 32".

Transmitter: Mount Royal.

AM Affiliate: CBM, 50-kw, 940 kHz.

FM Affiliate: CBM-FM, 24.6-kw, 93.5 MHz.

Ownership: Canadian Bcstg. Corp.

Began Operation: January 10, 1954.

Represented (sales): CBC National Selective Television Sales (Canada); Canadian Standard Broadcast Sales Inc. (U.S.).

Personnel:

NICOLE BELANGER, regional director, Quebec.
RENE BERTRAND, sales manager, CBMT.
TONY AGOSTINI, operations manager, CBMT.
MALCOLM CHARLTON, CBC sports.
ROBERT BLACKWOOD, director, radio, English services.

Rates: On request.

CFCF-TV

Montreal

(Ch. 12)

English Outlet

Network Service: CTV.

Licensee: CFCF Inc., 405 Ogilvy Ave., Montreal, Que. H3N 1M4.

Studio: 405 Ogilvy Ave., Montreal, Que. H3N 1M4.

Telephone: 514-273-6311. **Telex:** 05-25367. **Fax:** 514-276-9399.

Technical Facilities: Channel No. 12 (204-210 MHz). Authorized power: 325-kw visual, 33-kw aural. Antenna: 970-ft. above av. terrain, 330-ft. above ground, 1060-ft. above sea level, lat. 45° 30' 20", long. 73° 35' 32".

Transmitter: Mount Royal.

Satellite Earth Stations: Andrew, 4.5-meter Ku & C-band; Andrew, 3.7-meter Ku & C-band; Microdyne, Standard Communications receivers.

SNG Mobile Dish: Transmit/receive Andrew, 2.3-meter Ku-band.

News Services: Broadcast News, Canadian Press, Telbec.

Ownership: CFCF Inc. Jean Pouliot, chmn.

Began Operation: January 20, 1961. Sold to present owner by Multiple Access Ltd. July 1979.

Represented (sales): Brydson Media Sales International (U.S.); Alexander, Pearson & Dawson Inc. (Canada).

Personnel:

JEAN A. POULIOT, chairman & chief executive officer, CFCF Inc.
ADRIEN D. POULIOT, president & chief operating officer, CFCF Inc.
GERRY PRICE, vice president, finance, CFCF Inc.
DANIEL POISSON, corporate controller, CFCF Inc.
CHRISTO GEORGES, president & chief operating officer.
LES CROSBIE, vice president, operations.
MARIELLE DENIS, vice president, administration.
BOB LAMLE, vice president, sales & marketing.
RON ROBINS, local sales manager.
BOB FINDLAY, vice president, engineering.
MIKE DONEGAN, vice president, news.
BILL MERRILL, vice president, programming.
JOHN MURPHY, promotion & marketing director.

Rates: On request.

CFJP-TV

Montreal

(Ch. 35)

Network Service: Quatre Saisons.

Licensee: Television Quatre Saisons, 405 Ogilvy Ave., Montreal, Que. H3N 2Y4.

B-278

Telephone: 514-271-3535. **Telex:** 05-326638. **Fax:** 514-271-6231.

Technical Facilities: Channel No. 35 (596-602 MHz). Authorized power: 697-kw visual, 70-kw aural. Antenna: 990-ft. above av. terrain, 335-ft. above ground, 1046-ft. above sea level, lat. 45° 30' 20", long. 73° 35' 32".

Transmitter: Mount Royal, Montreal.

Multichannel TV Sound: Stereo only.

Satellite Earth Stations: Andrew, 4.5-meter Ku-band; 4 Andrew, 4.5-meter C-band; DX Antenna receivers.

News Services: Broadcast News, Canadian Press, Telbec.

Ownership: CFCF Inc. Jean Pouliot, chmn.

Began Operation: September 7, 1986.

Represented (sales): Premiere Television Sales.

Personnel:

J. A. POULIOT, chairman, CFCF Inc.
ADRIEN D. POULIOT, vice-chairman & chief executive officer, CFCF Inc.
PAUL CHAMBERLAND, president & chief operating officer.
DENIS BELANGER, vice president & assistant to president.
HUGUES BEAUDOIN, vice president, sales.
GHISLAIN ST-PIERRE, vice president, engineering.
JEAN RIVARD, vice president, information & public affairs.
DIANE LEGRIS, vice president, programming.
FRANCOIS LAURIN, vice president, administration.
LOUISE GOOON, retail sales manager.
MICHAEL BROUSSARD, vice president, marketing.
S. MATHIEU, traffic manager.

Highest 30 Sec. Rate: \$3600.

CFTM-TV

Montreal

(Ch. 10)

French Outlet

Network Service: None, independent.

Licensee: Tele-Metropole Inc., 1600 De Maisonneuve Blvd. E, Montreal, Que. H2L 4P6.

Studio: 1600 De Maisonneuve Blvd. E, Montreal, Que. H2L 4P6.

Telephone: 514-526-9251.

Technical Facilities: Channel No. 10 (192-198 MHz). Authorized power: 325-kw visual, 160-kw aural. Antenna: 972-ft. above av. terrain, 356-ft. above ground, 1100-ft. above sea level, lat. 45° 30' 20", long. 73° 35' 32".

Transmitter: Mount Royal Park.

News Services: AP, Canadian Press, UPI.

Ownership: Tele-Metropole Inc. Andre Chagnon, chairman; Huguette Marcotte, vice pres. & chief executive officer.

Began Operation: February 19, 1961.

Represented (sales): Paul L'Anglais (Montreal); J. W. Stovin (U.S.).

Personnel:

GASTON W. BELANGER, president & general manager.
ROBERT TRUDEAU, first vice president & treasurer.
VINCENT GABRIELE, vice president, programs & production.
J. RICHARD GENIN, vice president, sales.
GILLES VINET, vice president, legal affairs.
GILLES LAUZON, vice president, operational services.
YOLAND TREMBLAY, vice president, personnel.
GILLES DESCHENES, vice president, news & public affairs.
PIERRE POTVIN, communications director.
PIERRE AUMAIS, film director.
JULES BLAIS, technical operations director.
YVES MARCOUX, director, public relations.

Highest 30 Sec. Rate: \$2195.

CFTU-TV

Montreal

(Ch. 29)

Network Service: Independent French educational station.

Licensee: Corporation pour l'Avancement de Nouvelles Applications des Langues (CANAL Ltee.), 4835 av. Christophe-Colomb, Bureau 3084, Montreal, Que. H2J 4C2.

Telephones: 514-527-3684; 800-361-6808. **Fax:** 514-522-3608.

Technical Facilities: Channel No. 29 (560-566 MHz). Authorized power: 10-kw visual, 1-kw aural. Antenna: 750-ft. above av. terrain, 700-ft. above ground, lat. 45° 30' 10", long. 73° 36' 55".

Transmitter: 2900 Edouard-Montpetit, Universite de Montreal.

Ownership: CANAL Ltee.

Began Operation: August 20, 1986.

Personnel:
VINCENT FOSTER, director general.
MICHEL BOISVERT, chief engineer.

CIVM-TV

Montreal

(Ch. 17)

French Educational Station

Network Service: Reseau Radio-Quebec.

Licensee: Societe de radio-television du Quebec, 800 rue Fullum, Radio-Quebec, Montreal, Que. H2K 3L7.

Studio: 800 rue Fullum, Montreal, Que. H2K 3L7.

Telephone: 514-521-2424. **Telex:** 05-25808.

Technical Facilities: Channel No. 17 (488-494 MHz). Authorized power: 1212-kw visual, 242-kw aural. Antenna: 983-ft. above av. terrain, 328-ft. above ground, 1072-ft. above sea level, lat. 45° 30' 20", long. 73° 35' 32".

Transmitter: Mont-Royal.

Ownership: Societe de radio-television du Quebec.

Began Operation: January 19, 1975.

Personnel:
GUY LORD, chairman of the board.
FRANCOISE BERTRAND, president & general manager.
ALAIN DUFOUR, vice president, technical & administration.
RENE ROBERGE, secretary-general & director of law department.
J. C. PREFONTAINE, network director.
JEAN LOUIS NADEAU, director of marketing.

CBVT

Quebec City

(Ch. 11)

French Outlet

Network Service: SRC.

Licensee: Societe Radio-Canada, 1500 Bronson Ave., Ottawa, Ont.

Studio: 2505 Laurier Blvd., Box 10400, Ste. Foy, Que. G1V 2X2.

Telephone: 418-654-1341. **Telex:** 051-2286.

Technical Facilities: Channel No. 11 (198-204 MHz). Authorized power: 252-kw visual, 25.2-kw aural. Antenna: 641-ft. above av. terrain, 525-ft. above ground, 950-ft. above sea level, lat. 46° 51' 40.41", long. 71° 04' 46.24".

Transmitter: Isle of Orleans.

Multichannel TV Sound: Stereo only.

AM Affiliate: CBV, 50-kw, 980 kHz.

FM Affiliate: CBV-FM, 100-kw, 95.3 MHz.

1991 Edition

Ownership: Canadian Bcstg. Corp.

Began Operation: September 3, 1964.

Represented (sales): CBC National Selective Television Sales (Canada); Canadian Standard Broadcast Sales Inc. (U.S.).

Personnel:
JACQUES D. LANDRY, regional director, SRC Quebec City.
MARCEL AUCLAIR, sales manager.
HUGHETTE MacFARLANE-PLAMONDON, manager, communications.
BERTRAND EMOND, director of television.
MICHEL GARIEPY, director of radio.

Rates: On request.

CFAP-TV

Quebec City

(Ch. 2)

Network Service: Quatre Saisons.

Licensee: Television Quatre Saisons Inc., 405 Ave. Ogilvy, Montreal, Que. H3N 2Y4.

Studio: 500 rue Bouvier, Quebec City, Que. G2J 1E3.

Telephone: 418-624-2222. **Fax:** 418-624-3099.

Technical Facilities: Channel No. 2 (54-60 MHz). Authorized power: 69-kw visual, 7-kw aural. Antenna: 561-ft. above av. terrain, 512-ft. above ground, 797-ft. above sea level, lat. 46° 48' 27", long. 71° 13' 02".

Transmitter: Complexe "G", 1035 de la Chevrotiere, Quebec City.

Satellite Earth Station: Andrew, 4.5-meter Ku-band; DX Antenna receivers.

Ownership: CFCF Inc., Jean A. Pouliot, chmn.

Began Operation: January 1, 1986.

Represented (sales): Premiere Television Sales (Montreal, Toronto, Vancouver); Brydson Media Sales International (eastern U.S.); Hugh Wallace Inc. (western U.S.).

Personnel:
GILLES GREGOIRE, vice pres. & general manager.
SERGE MATTE, general sales manager.
JEAN GAGNE, chief engineer.
JEAN-PIERRE PAMPALON, news & program director.
RENAUD FRANCOEUR, promotion & marketing director.
NICOLE TRUDEL, director, administration.
ALLAN SCHOFIELD, traffic director.

Rates: On request.

CFCM-TV

Quebec City

(Ch. 4)

French Outlet

Network Service: TVA & Reseau Pathonic Inc.

Licensee: Reseau Pathonic Inc., 1000 Ave. Myrand, Ste. Foy, Que. G1V 2W3.

Studio: 1000 Ave. Myrand, Box 2026, Ste. Foy, Que. G1K 7N2.

Telephone: 418-688-9330. **Telex:** 051-31509. **Fax:** 418-681-4239.

Technical Facilities: Channel No. 4 (66-72 MHz). Authorized power: 100-kw visual, 15-kw aural. Antenna: 460-ft. above av. terrain, 672-ft. above sea level, lat. 46° 47' 04", long. 71° 15' 54".

Transmitter: 1000 Ave. Myrand, Ste. Foy, Quebec.

Multichannel TV Sound: Stereo only.

News Services: Broadcast News, CNN, Telbec.

Ownership: Tele-Metropole Inc., 56%; Reseau Pathonic Inc., 44%.

Began Operation: July 17, 1954. Tele-Metropole acquired 56% interest from Reseau Pathonic in 1990.

Represented (sales): Patcom Inc.

Canadian TV Stations—Quebec

Personnel:

MICHEL BERNIER, executive vice president, administration.
JEAN-MARC BEAUDOIN, general manager.
JULES BELLEGARDE, vice president, finance.
MARIUS BRISSON, executive producer, news & public affairs.
ANDRE DUQUET, local sales manager.
MARIO VALLEE, chief engineer.
YVES ASSELIN, program manager.
CLAIRE CHASSE, promotion manager.
MICHEL THERIEN, business manager.

Highest 30 Sec. Rate: \$1500.

CIVQ-TV Quebec City

(Ch. 15)

French Educational Station

Network Service: Réseau Radio-Quebec.

Licensee: Societe de radio-television du Quebec, 800 rue Fullum, Montreal, Que. H2K 3L7.

Studio: 270 Chemin, Ste. Foy, Que. G1R 1T3.

Telephone: 514-521-2424.

Technical Facilities: Channel No. 15 (476-482 MHz). Authorized power: 1298-kw visual, 259-kw aural. Antenna: 628-ft. above av. terrain, 899-ft. above ground, 742-ft. above sea level, lat. 48° 08' 07", long. 66° 07' 00".

Transmitter: Edifice G, Cite Parlemintaire, Quebec City.

Ownership: Societe de radio-television du Quebec.

Began Operation: January 19, 1975.

Personnel:

See CIVM-TV, Montreal.

CKMI-TV Quebec City

(Ch. 5)

English Outlet

Network Service: CBC.

Licensee: Réseau Pathonic Inc., 1000 Ave. Myrand, Ste. Foy, Que. G1V 2W3.

Studio: 1000 Ave. Myrand, Ste. Foy, Que. G1V 2W3.

Telephone: 418-688-9330. **Telex:** 051-31509. **Fax:** 418-681-4239.

Technical Facilities: Channel No. 5 (76-82 MHz). Authorized power: 13.85-kw visual, 6.77-kw aural. Antenna: 460-ft. above av. terrain, 379-ft. above ground, 672-ft. above sea level.

Transmitter: 1000 Myrand Ave., Ste. Foy.

News Services: Canadian Press, CNN, Canada News Wire, NTR.

Ownership: Tele-Metropole Inc., 56%; Réseau Pathonic Inc., 44%.

Began Operation: March 8, 1957. Tele-Metropole acquired 56% from Réseau Pathonic in 1990.

Represented (sales): Patcom Inc.

Personnel:

MICHEL BERNIER, general manager.
ANDRE DUQUET, general sales manager.
MARIO VALLEE, chief engineer.
KAREN McDONALD, news director.
YVES ASSELIN, program director.
CLAIRE CHASSE, promotion director.
MICHEL THERIEN, business manager.

Highest 30 Sec. Rate: \$300.

CFER-TV Rimouski

(Ch. 11)

French Outlet

Network Service: TVA.

Licensee: Pathonic Network Inc., 465 Blvd. Ste. Anne, Pointe-au-Pere, Que. G0K 1G0.

Studio: Box 590, Rimouski, Que. G5L 7C5.

Telephone: 418-722-6011. **Telex:** 051-86497.

Technical Facilities: Channel No. 11 (198-204 MHz). Authorized power: 325-kw visual, 35-kw aural. Antenna: 210-ft. above av. terrain, lat. 48° 28' 02", long. 68° 12' 53".

Ownership: Tele-Metropole Inc., 56%; Réseau Pathonic Inc., 44%.

Began Operation: January 1, 1978. Tele-Metropole acquired controlling interest from Réseau Pathonic in 1990.

Represented (sales): Patcom Inc.

Personnel:

CLAUDE AUGER, general manager & program director.
CAROL DIONNE, local sales manager.
D. LAVOIE, chief engineer.
CHRISTIAN LEPAGE, news director.
D. VAILLANCOURT, controller.
JOSEE BELLAVANCE, traffic.

Highest 30 Sec. Rate: \$360.

CIVB-TV Rimouski

(Ch. 22)

French Educational Station

Network Service: Réseau Radio-Quebec.

Licensee: Societe de radio-television du Quebec, 800 rue Fullum, Radio-Quebec, Montreal, Que. H2K 3L7.

Telephone: 418-722-3743.

Technical Facilities: Channel No. 22 (518-524 MHz). Authorized power: 1472-kw visual, 294-kw aural. Antenna: 617-ft. above av. terrain, 289-ft. above ground, 2164-ft. above sea level, lat. 48° 28' 02", long. 68° 12' 53".

Transmitter: Mont-Comi.

Ownership: Societe de radio-television du Quebec.

Began Operation: October 1, 1981.

Personnel:

See CIVM-TV, Montreal.

CJBR-TV Rimouski

(Ch. 2)

French Outlet

Network Service: SRC.

Licensee: Societe Radio-Canada, 1500 Bronson Ave., Ottawa, Ont.

Studio: 273 St. Jean-Baptiste St. W, Rimouski, Que. G5L 4J8.

Telephone: 418-723-2217. **Fax:** 418-723-4730.

Technical Facilities: Channel No. 2 (54-60 MHz). Authorized power: 100-kw visual, 10-kw aural. Antenna: 987-ft. above av. terrain, 125-ft. above ground, 1262-ft. above sea level, lat. 48° 19' 40", long. 68° 50' 09".

Transmitter: Pic Champlain St.-Fabien.

AM Affiliate: CJBR, 10-kw, 900 kHz.

FM Affiliate: CJBR-FM, 100-kw dir. (50-kw av.), 101.5 MHz.

Ownership: Canadian Bcstg. Corp.

Began Operation: November 21, 1954. Transfer of control to present owner approved by CRTC Aug. 1, 1977.

Represented (sales): CBC National Selective Television Sales (Canada); Canadian Standard Broadcast Sales Inc. (U.S.).

Personnel:

JACQUES D. LANDRY, regional director, SRC eastern Quebec.
YVAN ASSELIN, general manager & program director.
ROMA PELLETIER, general sales manager.
PIERRE PIGEON, chief engineer.
LORAIN LAGACE, news director.
LISE PARENT, promotion director.

Rates: On request.

CIMT-TV
Riviere du Loup
 (Ch. 9)

Network Service: TVA.

Licensee: Tele Inter-Rives Limitee, 15 rue de la Chute, Riviere du Loup, Que. G5R 2V1.

Studio: 15 rue de la Chute, Riviere du Loup, Que. G5R 2V1.

Head Office: Suite 100, Riviere-du-Loup, Que. G5R 4C2.

Telephone: 418-867-1341. **Telex:** 051-3915. **Fax:** 418-867-4710.

Technical Facilities: Channel No. 9 (186-192 MHz). Authorized power: 49-kw visual, 7.4-kw aural. Antenna: 1149-ft. above av. terrain, lat. 47° 35' 03", long. 69° 22' 10".

Satellite Earth Station: Andrew, 3.7-meter C-band.

Ownership: Tele Inter-Rives Limitee, 100%. TIRL ownership: 101 885 Canada Inc., 51%; Reseau Pathonic Inc., 45%; 3 others, 4%.

Began Operation: January 1, 1979.

Represented (sales): Patcom Inc. (Canada); Young Canadian Ltd. (eastern U.S.); Metro Marketing West Ltd. (western U.S.).

Personnel:

MARC SIMARD, president.
 GREGOIRE THIBAUT, vice president, finance.
 JACQUES POTVIN, local sales manager.
 GINETTE CHAREST, national sales manager.
 GERMAIN GELINAS, technical director.
 VIATEUR GRANDMAISON, comptroller.
 NANCY FORTIN, news & promotion director.
 LINDA THERIAULT, program director.

Highest 30 Sec. Rate: \$190.

CKRT-TV
Riviere du Loup
 (Ch. 7)

Network Service: SRC.

Licensee: CKRTV Ltee., 15 rue de la Chute, Riviere du Loup, Que. G5R 2V1.

Studio: 15 rue de la Chute, Riviere du Loup, Que. G5R 2V1.

Head Office: 298 Blvd. Theriault, Suite 100, Riviere du Loup, Que. G5R 4C2.

Telephone: 418-867-1341. **Telex:** 051-3915. **Fax:** 418-867-4710.

Technical Facilities: Channel No. 7 (174-180 MHz). Authorized power: 49.5-kw visual, 6-kw aural. Antenna: 1156-ft. above av. terrain, 235-ft. above ground, 2150-ft. above sea level, lat. 47° 35' 03", long. 69° 22' 10".

Transmitter: Montagne Bleue, Pelletier Station, Cte. Kamouraska.

Ownership: CKRTV Ltee., 100%. CKRTV Ltee. ownership: Tele Inter-Rives Ltee., 95%; 5 others.

Began Operation: January 14, 1962.

Represented (sales): Western Communications (Canada); Young Canadian Ltd. (U.S.).

Personnel:

MARC SIMARD, president.
 JACQUES POTVIN, local sales manager.
 GINETTE CHAREST, national sales manager & administrative secretary.
 LINDA THERIAULT, program director.
 NANCY FORTIN, promotion director.
 GERMAIN GELINAS, technical director.
 GREGOIRE THIBAUT, business manager.
 VIATEUR GRANDMAISON, controller.

Highest 30 Sec. Rate: \$105.

CFEM-TV
Rouyn-Noranda
 (Ch. 13)

Network Service: TVA.

Licensee: Radio Nord Inc.

1991 Edition

Studio: 380 Murdoch, Noranda, Que. J9X 1G5.

Mailing Address: 1729 3e Avenue, Val D'or, Que. J9P 1W3.

Mailing Address: Box 70, Rouyn, QU J9X 5A5.

Telephone: 819-825-0010. **Fax:** 819-825-7313.

Technical Facilities: Channel No. 13 (210-216 MHz). Authorized power: 166-kw visual, 16.6-kw aural. Antenna: 764-ft. above av. terrain, lat. 48° 15' 25", long. 79° 02' 37".

Multichannel TV Sound: Separate audio program.

Ownership: Radio Nord Group.

Represented (sales): Paul L'Anglais (Montreal, Toronto); Metro Marketing West Ltd. (Vancouver); Canadian Standard Broadcast Sales (U.S.).

Personnel:

JEAN-JOFFRE GOURD, chairman.
 GILLES POULIN, president-director general, Radio Nord Group.
 DANIEL HAMEL, general manager.
 BERNARD GAUTHIER, general sales manager & marketing director.
 MARC MARTIAL, national sales manager.
 ONIL MARCOTTE, news director.

Highest 30 Sec. Rate: \$280.

CKRN-TV
Rouyn-Noranda
 (Ch. 4)
 French Outlet

Network Service: SRC.

Licensee: Radio Nord Inc., 380 Murdoch Ave., Box 70, Noranda, Que. J9X 5A5.

Studio: 380 Murdoch Ave., Noranda, Que. J9X 1G5.

Telephone: 819-762-0741. **Telex:** 057-46526.

Technical Facilities: Channel No. 4 (66-72 MHz). Authorized power: 115-kw visual, 57.5-kw aural. Antenna: 846-ft. above av. terrain, 725-ft. above ground, 1926-ft. above sea level, lat. 48° 15' 55", long. 79° 02' 37".

Multichannel TV Sound: Separate audio program.

AM Affiliate: CKRN, 1-kw, 1400 kHz (CBC).

Ownership: Radio Nord Group.

Began Operation: December 25, 1957.

Represented (sales): All-Canada Radio & Television Ltd.; Communication AC Ltee. (Montreal).

Personnel:

JEAN-JOFFRE GOURD, chairman.
 MARC MARTIAL, national sales manager.
 BERNARD GAUTHIER, marketing director.

Highest 30 Sec. Rate: \$250.

CIVV-TV
Saguenay-Lac Saint Jean
 (Ch. 8)
 French Educational Station

Network Service: Reseau Radio-Quebec.

Licensee: Societe de radio-television du Quebec, 800 rue Fullum, Radio-Quebec, Montreal, Que. H2K 3L7.

Studio: 100 boul St. Joseph Sud, Alma, Que. G8B 7A6.

Telephone: 418-668-6191.

Technical Facilities: Channel No. 8 (180-186 MHz). Authorized power: 278.1-kw visual, 27.8-kw aural. Antenna: 1948-ft. above av. terrain, 570-ft. above ground, 3548-ft. above sea level, lat. 48° 36' 04", long. 70° 49' 46".

Transmitter: Mont-Valin.

Ownership: Societe de radio-television du Quebec.

Canadian TV Stations—Quebec

Began Operation: October 1, 1982.

Personnel:
See CIVM-TV, Montreal.

CBST Sept-Iles

(Ch. 13)

Network Service: SRC.

Licensee: Societe Radio-Canada, 1500 Bronson Ave., Ottawa, Ont.

Studio: 350 Smith St., Bur. 30, Sept-Iles, Que. G4R 3X2.

Telephone: 418-968-0720. **Telex:** 051-84188.

Technical Facilities: Channel No. 13 (210-216 MHz). Authorized power: 8.4-kw visual, 1.7-kw aural. Antenna: 489-ft. above av. terrain, lat. 50° 08' 56", long. 66° 28' 12".

Transmitter: Pointe Noire.

Ownership: Canadian Bcstg. Corp.

Began Operation: October 23, 1973. Local production began Nov. 1, 1982.

Represented (sales): CBC National Selective Television Sales (Canada); Canadian Standard Broadcast Sales Inc. (U.S.).

Personnel:
SYLVAIN LAMARRE, manager of operations.
LOUISE BERTRAND, audience relations & on-air promotion.
ROBERT MALTAIS, station director.

Rates: On request.

CIVG-TV Sept-Iles

(Ch. 9)

French Educational Station

Network Service: Reseau Radio-Quebec.

Licensee: Societe de radio-television du Quebec, 800 rue Fullum, Radio-Quebec, Montreal, Que. H2K 3L7.

Studio: 410 Ave. Evangeline, Sept-Iles, Que. G4R 2N5.

Telephone: 514-521-2424.

Technical Facilities: Channel No. 9 (186-192 MHz). Authorized power: 246-kw visual, 49.2-kw aural. Antenna: 718-ft. above av. terrain, 300-ft. above ground, 1200-ft. above sea level, lat. 50° 10' 18", long. 66° 44' 19".

Transmitter: Mont-Trouble.

Ownership: Societe de radio-television du Quebec.

Began Operation: October 1, 1982.

Personnel:
See CIVM-TV, Montreal.

CHLT-TV Sherbrooke

(Ch. 7)

French Outlet

Network Service: TVA.

Licensee: Pathonic Communications Inc., 770 Sherbrooke St. W, No. 1200, Montreal, Que. H3A 1G1.

Studio: 3330 King St. W, Sherbrooke, Que. J1L 1C9.

Telephone: 819-565-7777. **Telex:** 836129.

Technical Facilities: Channel No. 7 (174-180 MHz). Authorized power: 325-kw visual, 32.5-kw aural. Antenna: 1840-ft. above av. terrain, 150-ft. above ground, 2796-ft. above sea level, lat. 45° 18' 43", long. 72° 14' 32".

B-282

Transmitter: Mont-Orford Provincial Park.

Multichannel TV Sound: Stereo only.

Satellite Earth Stations: Andrew, 4.5-meter Ku & C-band; Comsat, 3-meter C-band; OX Antenna receivers.

News Services: Broadcast News, NTR, Telbec.

Ownership: Tele-Metropole, 56%; Pathonic Network Inc., 44%.

Began Operation: September 12, 1956. Tele-Metropole acquired 56% interest from Reseau Pathonic in 1990.

Represented (sales): Patcom Inc. (Montreal & Toronto); Metro Marketing West Ltd. (Vancouver).

Personnel:
MICHEL BERNIER, executive vice president, administration.
BERNARD FABI, executive vice president, programming.
JULES BELLEGAROE, vice president, finance.
GHISLAINE M. BERGERON, station manager.
GASTON PEARSON, local sales manager.
ROBERT THERRIault, chief engineer.
SOLANGE LANGLOIS, promotion director.
YVAN LETARTE, controller.

Highest 30 Sec. Rate: \$935.

CKSH-TV Sherbrooke

(Ch. 9)

French Outlet

Network Service: SRC.

Licensee: Television St.-Francois Inc., 340 Boul. Industriel, Sherbrooke, Que. J1L 1Z9.

Studio: 340 Boul. Industriel, Sherbrooke, Que. J1L 1Z9.

Telephone: 819-565-9999. **Fax:** 819-822-4205.

Technical Facilities: Channel No. 9 (186-192 MHz). Authorized power: 325-kw visual, 63-kw aural. Antenna: 1900-ft. above av. terrain, 220-ft. above ground, 2990-ft. above sea level, lat. 45° 18' 43", long. 72° 14' 32".

Transmitter: Mont-Orford, Provincial Park.

Ownership: COGECO Inc., 90%; Canadian Bcstg. Corp., 10%.

Began Operation: September 1, 1974.

Represented (sales): Paul Mulvihill Limited.

Personnel:
JACQUES LEMIEUX, president.
JEAN FORTIER, vice president.
ALAIN PLANTE, general manager.
CAROLE BEAUSEJOUR, operations manager.
GUY GOOBOUT, local sales manager.
FRANCOIS LAGANIERE, national sales manager.
MARCEL AGAGNIER, chief engineer.
BENOIT JOHNSON, news director.
LUC OUYON, program director.
JEAN YVES PAQUET, business manager.

Highest 30 Sec. Rate: \$645.

CFKM-TV Trois-Rivieres

(Ch. 16)

French Outlet

Network Service: Quatre Saisons.

Licensee: Television Saint-Maurice Inc., Box 277, Trois-Rivieres, Que. G9A 5G3.

Studio: 4141 St. Jean Blvd., Trois-Rivieres-Ouest.

Telephone: 819-377-1441.

Technical Facilities: Channel No. 16 (482-488 MHz). Authorized power: 115.6-kw visual, 11.6-kw aural. Antenna: 900-ft. above ground, 1465-ft. above sea level, lat. 46° 29' 00", long. 72° 39' 00".

TV & Cable Factbook No. 59

Transmitter: Mont-Carmel, P.Q.

News Service: Telbec.

Ownership: Television Saint-Maurice Inc., Robert Bonneau, pres. Television Saint-Maurice Inc. ownership: Henri Audet, chmn. & chief exec. officer; COGECO Inc., 100%.

Began Operation: September 6, 1986.

Represented (sales): Paul Mulvihill Limited (Canada); Brydson Media Sales International (U.S.).

Personnel:

ROBERT PARENT, general manager.
JEAN FORTIER, vice president, television.
FERNAND LEVESQUE, local sales manager, CFKM-TV.
DANIEL PELLETIER, local sales manager, CKTM-TV.
MARCEL ST-ASSEAULT, engineering supervisor.
CHRISTIANE ST-PIERRE, news director.
FRANCOIS LAGANIERE, director, national sales.
SYLVIE PARADIS, controller.
MICHEL BEAUDOIN, technical operations manager.

CHEM-TV
Trois-Rivieres

(Ch. 8)

French Outlet

Network Service: TVA.

Licensee: Pathonic Communications Inc., 3625 Chanoine-Moreau Blvd., Trois-Rivieres, Que. G8Y 5N6.

Telephone: 819-376-8880. **Fax:** 819-376-2906.

Technical Facilities: Channel No. 8 (180-186 MHz). Authorized power: 325-kw max. & 154.1-kw horizontal visual, 32.5-kw max. & 15.41-kw horizontal aural. Antenna: 956-ft. above av. terrain, 700-ft. above ground, 600-ft. above sea level, lat. 46° 30' 10", long. 72° 38' 15".

Transmitter: St. Flavien, Mont Carmel.

Multichannel TV Sound: Stereo only.

News Services: Telbec, Canadian Press, CNN.

Ownership: Tele-Metropole Inc., 56%; Pathonic Network Inc., 44%.

Began Operation: January 1, 1976. Tele-Metropole acquired 56% interest from Pathonic Network in 1990.

Represented (sales): Paul L'Anglais; Patcom Inc. (Montreal & Toronto); Young Canadian Ltd. (U.S.) J.W. Stovin (Vancouver).

Personnel:

PAUL G. VIEN, chairman, president & chief executive officer.
GILLES LEDUC, executive vice-president, sales.
CLAUDE NOEL, local sales manager.
LISE BEAULIEU, vice president, operations; program & promotion director.
GUY BEAUDOIN, chief engineer.
SERGE EBACHER, news director.
GHISLAINE CARRE, controller.

Highest 30 Sec. Rate: \$485.

CIVC-TV
Trois-Rivieres

(Ch. 45)

French Educational Station

Network Service: Reseau Radio-Quebec.

Licensee: Societe de radio-television du Quebec, 800 rue Fullum, Radio-Quebec, Montreal, Que. H2K 3L7.

Telephone: 514-521-2424.

Technical Facilities: Channel No. 45 (656-662 MHz). Authorized power: 1189-kw visual, 238-kw aural. Antenna: 1515-ft. above av. terrain, 940-ft. above ground, 1575-ft. above sea level, lat. 46° 29' 27", long. 72° 39' 00".

Transmitter: Mont-Carmel.

Ownership: Societe de radio-television du Quebec.

Began Operation: October 1, 1981.

Personnel:

See CIVM-TV, Montreal.

CKTM-TV
Trois-Rivieres

(Ch. 13)

French Outlet

Network Service: SRC.

Licensee: Television Saint-Maurice Inc., Box 277, Trois-Rivieres Ouest, Que. G9A 5G3.

Studio: 4141 St. Jean Blvd.

Telephone: 819-377-1441. **Fax:** 819-377-1109.

Technical Facilities: Channel No. 13 (210-216 MHz). Authorized power: 325-kw visual, 65-kw aural. Antenna: 620-ft. above ground, 1705-ft. above sea level, lat. 46° 29' 27", long. 72° 39' 00".

Transmitter: Mont-Carmel, P.Q.

News Service: Telbec.

Ownership: Television Saint-Maurice Inc., Robert Bonneau, pres. Television Saint-Maurice Inc. ownership: Henri Aude, chmn & chief exec. officer; COGECO Inc., 100%.

Began Operation: April 15, 1958.

Represented (sales): Paul Mulvihill Limited (Canada); Brydson Media Sales International (U.S.).

Personnel:

MARCEL ST-AISEAULT, supervisor, engineering.
CHRISTIANE ST-PIERRE, news director.

CFVS-TV
Val D'Or

(Ch. 20)

Network Service: Quatre Saisons.

Licensee: Radio Nord Inc., 380 Murdock, Box 70, Noranda, Que. J9X 1G5.

Studio: 1729 3e Ave., Val D'Or, Que. J9P 1W3.

Telephone: 819-825-0010. **Telex:** 053-4882. **Fax:** 819-825-7313.

Technical Facilities: Channel No. 20 (506-512 MHz). Authorized power: 216-kw visual, 21.6-kw aural. Lat. 48° 15' 55", long. 79° 02' 37".

Ownership: Radio Nord Group.

Represented (sales): All-Canada Radio & Television Ltd.; Communication AC Ltee. (Montreal).

Personnel:

JEAN-JOFFRE GOURD, chairman of the board.
DANIEL HAMEL, general manager.
JEAN GAGNON, station manager.
BERNARD GAUTHIER, general sales manager & marketing director.
MARK MARTIAL, national sales manager.

Rates: On request.

QUEBEC REPEATER STATIONS

Abitibi-Temiscamingue—CIVA-TV-1, Ch. 8, Societe de radio-television du Quebec (CIVM-TV, Montreal).

Aganish—CBST-7, Ch. 8, CBC (CBST, Sept-Iles) 326-w.

Alma—CBJET-1, Ch. 32, CBC (CBMT, Montreal) 4-kw.

Anse-au-Valteau—CIVK-TV-1, Ch. 32, Societe de radio-television du Quebec (CIVM-TV, Montreal).

Baie Comeau—CBMIT, Ch. 28, CBC (CBMT, Montreal) 4.2-kw.

Baie Comeau—CBST-19, Ch. 7, CBC (CBST, Sept-Iles) 1.59-kw.

Canadian TV Stations—Quebec

- Baie Johan Beetz**—CBST-8, Ch. 7, CBC (CBST, Sept-Iles) 1-w.
- Baie St. Paul**—CIMT-TV-3, Ch. 13, Tele Inter-Rives Ltee. (CIMT-TV, Riviere du Loup) 5-w.
- Baie St. Paul**—CKRT-TV-1, Ch. 2, CKRT-TV Ltee. (CKRT-TV, Riviere du Loup) 5-w.
- Bearn**—CKRN-TV-1, Ch. 3, Radio Nord Inc. (CKRN-TV, Rouyn-Noranda) 5-w.
- Bearn/Fabre**—CKRN-TV-3, Ch. 3, Northern Radio-Radio Nord Inc. (CKRN-TV, Rouyn-Noranda) 1.733-kw.
- Beauceville**—CBVT-6, Ch. 6, SRC (CBVT, Quebec City) 3.84-kw.
- Bechevaise Mountain**—CFGW-TV-1, Gaspé South Telecasting Syndicate (CKCW-TV, Moncton, N.B.).
- Blanc Sablon**—CBMST, Ch. 5, CBC (CBMT, Montreal) 150-w.
- Blanc Sablon**—CBST-17, Ch. 3, CBC (CBST, Sept-Iles) 150-w.
- Brisay Camp**—CHLG-TV-6, Ch. 12, Club Social La Grande (CBC French network) 10-w.
- Cabano**—CKRT-TV-4, Ch. 5, CKRT-TV Ltee. (CKRT-TV, Riviere du Loup) 13.6-w.
- Camp Chaumont, James Bay**—CHLG-TV-13, Ch. 6, Club Social La Grande (CBC French network) 10-w.
- Camp I G1**—CHLG-TV-8, Ch. 4, Club Social La Grande (CBFT, Montreal) 5-w.
- Camp I G4**—CHLG-TV-1, Ch. 6, Club Social La Grande (CBC French network) 53-w.
- Cap Chat**—CBGAT-6, Ch. 2, CBC (CBGAT, Matane) 38.6-w.
- Carleton**—CBGAT-14, Ch. 2, CBC (CBGAT, Matane) 3.2-kw.
- Causapsca**—CBGAT-5, Ch. 9, CBC (CBGAT, Matane) 11.4-w.
- Chambord-Roberval**—CJPM-TV-1, Ch. 10, CJPM-TV Inc. (CJPM-TV, Chicoutimi) 13-kw.
- Chandler**—CBGAT-15, Ch. 8, CBC (CBGAT, Matane) 184-w.
- Chandler**—CBVB-TV, Ch. 23, CBC (CBMT, Montreal) 1.66-kw.
- Chandler**—CHAU-TV-4, Ch. 6, Television de la Baie des Chaleurs (CHAU-TV, Carleton) 5-w.
- Chapais**—CBFAT-1, Ch. 12, CBC (CBMT, Montreal) 4.9-w.
- Chapeau**—CBOFT-1, Ch. 11, CBC (CBOFT, Ottawa Ont.-Hull, P.Q.) 550-w.
- Chapeau**—CIVP-TV, Ch. 23, Societe de radio-television du Quebec (Reseau Radio-Quebec) 8.65-kw.
- Chibougamau**—CBFAT, Ch. 5, CBC (CBFT, Montreal) 665-w.
- Chibougamau**—CBMCT, Ch. 4, CBC (CBMT, Montreal) 276-w.
- Chicoutimi**—CBJET, Ch. 58, CBC (CBMT, Montreal) 10-kw.
- Chute Saint Philippe**—NEW, L'Association des citoyens de Chute St. Philippe Inc. (CBFT, Montreal).
- Clermont**—CBSAT, Ch. 21, CBC (CKRT-TV, Riviere du Loup) 10-w.
- Cloridorme**—CBGAT-16, Ch. 8, CBC (CBGAT, Matane) 85-w.
- Cloridorme**—CHAU-TV-9, Ch. 11, Television de la Baie des Chaleurs (CHAU-TV, Carleton) 5-w.
- Oception Bay**—CHDD-TV, Ch. 13, Recreational Assn. of Asbestos Hill Employees (CBC English network, Ont.) 8.9-w.
- Escuminac**—CBVA-TV, Ch. 18, CBC (CBMT, Montreal) 5.2-kw.
- Fermont**—CBMRT, Ch. 9, CBC (CBNLT, Labrador City-Wabush, Nfld.) 18-w.
- Fermont**—CBST-5, Ch. 7, CBC (CBST, Sept-Iles) 20-w.
- Fermont**—CINE-TV, Ch. 4, Cooperative de la Television Communautaire (CIVM-TV, Montreal) 5-w.
- Fontange Camp**—CHLG-TV-7, Ch. 12, Club Social La Grande (CBC French network) 10-w.
- Fort Chimo**—CBFQ-TV, Ch. 9, CBC (CBFT, Montreal) 10-w.
- Fort Chimo**—CBMQ-TV, Ch. 12, CBC (CBNT, St. John's, Nfld.) 10-w.
- Fort George**—CBFGT, Ch. 9, CBC (CBFT, Montreal) 10-w.
- Fort George**—CBMGT, Ch. 12, CBC (CBMT, Montreal) 10-w.
- Fort Rupert**—CBFHT, Ch. 9, CBC (CBFT, Montreal) 10-w.
- Fort Rupert**—CBMHT, Ch. 12, CBC (CBMT, Montreal) 10-w.
- Gaspe**—CBGAT-17, Ch. 9, CBC (CBGAT, Matane) 1.8-kw.
- Gaspe**—CBVG-TV, Ch. 18, CBC (CBMT, Montreal) 5-kw.
- Gaspe**—CHAU-TV-6, Ch. 7, Television de la Baie des Chaleurs Inc. (CHAU-TV, Carleton) 157-w.
- Gaspe**—CIVK-TV-3, Ch. 35, Societe de radio-television du Quebec (Reseau Radio-Quebec) 8.43-kw.
- Gethsemanie/LaRomaine**—CBST-9, Ch. 9, CBC (CBST, Sept-Iles) 10-w.
- Grand Portage**—CIVB-TV-1, Ch. 31, CBC (CIVB-TV, Rimouski) 716-kw.
- Grande Vallee**—CBGAT-3, Ch. 6, CBC (CBGAT, Matane) 587-w.
- Gros Morne**—CBGAT-9, Ch. 4, CBC (CBGAT, Matane) 5-w.
- Harrington Harbour**—CBMUT, Ch. 13, CBC (CBMT, Montreal) 129-w.
- Harrington Harbour**—CBST-11, Ch. 8, CBC (CBST, Sept-Iles) 129-w.
- Havre St. Pierre**—CBST-1, Ch. 12, CBC (CBST, Sept-Iles) 16.3-w.
- Ile du Havre Aubert**—CBIMT-1, Ch. 16, CBC (CBFT, Montreal) 55-w.
- Iles de la Madeleine**—CBIMT, Ch. 12, CBC (CBFT, Montreal) 2.8-kw.
- Iles de la Madeleine**—CBMYT, Ch. 7, CBC (CBMT, Montreal) 2.9-kw.
- Inoucdjouac**—CBVI-TV, Ch. 12, CBC (CBNT, St. John's, Nfld.) 10-w.
- Joutel**—CJDG-TV-3, Ch. 12, Radio Nord Inc. (CKRN-TV, Rouyn-Noranda) 148-w.
- L'Anse a Valleeau**—CBGAT-18, Ch. 10, CBC (CBGAT, Matane) 10-w.
- L'Anse a Valleeau**—CHAU-TV-9, Ch. 12, Television de la Baie des Chaleurs Inc. (CHAU-TV, Carleton) 5-w.
- La Tabatiere**—CBMLT, Ch. 10, CBC (CBMT, Montreal) 62-w.
- La Tabatiere**—CBST-13, Ch. 4, CBC (CBST, Sept-Iles) 78-w.
- La Tuque**—CBMET, Ch. 9, CBC (CBMT, Montreal) 103-w.
- La Tuque**—CBVT-2, Ch. 3, CBC (CBVT, Quebec City) 15.4-kw.
- Lac Etchemin**—CBVT-4, Ch. 55, CBC (CBVT, Quebec City) 400-w.
- Lac Humqui**—CBGAT-19, Ch. 24, CBC (CBGAT, Matane) 100-w.
- Lac Megantic**—CBVT-3, Ch. 2, CBC (CBVT, Quebec City) 10-w.
- Laforge**—NEW, Ch. 2, Club Social La Grande (CBC French network) 104-w.
- Latour**—CJBR-TV-1, Ch. 9, CBC (CJBR-TV, Rimouski) 10-w.
- Laverendry Camp**—CILG-TV-1, Ch. 10, Club Social du Nord-Est (CBC French network) 10-w.
- Lebel-sur-Quevillon**—CJDG-TV-2, Ch. 12, Radio Nord Inc. (CKRN-TV, Rouyn-Noranda) 5-w.
- Lithium**—CJDG-TV-1, Ch. 8, Radio Nord Inc. (CKRN-TV, Rouyn-Noranda) 5-w.
- Lithium Mines**—CFEM-TV-1, Ch. 10, Radio Nord Inc. (CFEM-TV, Rouyn-Noranda) 59.5-kw.
- Lithium Mines**—CJDG-TV, Ch. 7, Radio Nord Inc. (CKRN-TV, Rouyn-Noranda) 60-kw.
- Longue Pte. de Mingan**—CBST-18, Ch. 6, CBC (CBST, Sept-Iles) 98-w.
- Malartic**—CBVD-TV, Ch. 5, CBC (CBMT, Montreal) 9.3-kw.
- Manicouagan 3**—CKHQ-TV-6, Ch. 13, Club Social du Nord-Est (CBGAT, Matane) 5-w.
- Manicouagan 5**—CKHQ-TV-1, Ch. 10, Club Social du Nord-Est (CBGAT, Matane) 55-w.
- Maniwaki**—CBVU-TV, CBC (CBMT, Montreal).
- Manouane**—CBFT-5, Ch. 5, CBC (CBFT, Montreal) 10-w.
- Marsoui**—CBGAT-8, Ch. 12, CBC (CBGAT, Matane) 10-w.
- Matagami**—CKRN-TV-4, Ch. 7, Radio Nord Inc. (CKRN-TV, Rouyn-Noranda) 65-w.
- Micoua**—CKHQ-TV-3, Ch. 6, Club Social du Nord-Est (CBGAT, Matane) 5-w.
- Mistassini Post**—CBFMT, Ch. 9, CBC (CBFT, Montreal) 10-w.
- Mistassini Post**—CBMDT, Ch. 12, CBC (CBMT, Montreal) 10-w.
- Mont Blanc-Perce**—CFGW-TV-2, Ch. 8, Gaspé South Telecasting Syndicate (CKCW-TV, Moncton, N.B.) 10-w.
- Mont Clément**—CBGAT-1, Ch. 13, CBC (CBGAT, Matane) 708-w.

Mont Laurier—CBFT-2, Ch. 3, CBC (CBFT, Montreal) 13.7-kw.
Mont Louis—CBGAT-4, Ch. 2, CBC (CBGAT, Matane) 61.8-w.
Mont Louis en Haut—CBGAT-10, Ch. 19, CBC (CBGAT, Matane) 5.1-kw.
Mont Saint Michel—CBFT-9, Ch. 16, CBC (CBFT, Montreal) 3-kw.
Mont Tremblant—CBFT-1, Ch. 11, CBC (CBFT, Montreal) 1.6-kw.
Murdochville—CBGAT-2, Ch. 10, CBC (CBGAT, Matane) 1.53-kw.
Murdochville—CBMMT, Ch. 21, CBC (CBMT, Montreal) 30-w.
Murdochville—CHAU-TV-11, Ch. 7, Television de la Baie des Chaleurs Inc. (CHAU-TV, Carleton) 5-w.
Nemiskau Station—CILG-TV, Ch. 10, Club Social du Nord-Est (CBC French network) 10-w.
New Carlisle—CBVN-TV, Ch. 45, CBC (CBMT, Montreal) 5.3-kw.
New Richmond—CBVR-TV, Ch. 27, CBC (CBMT, Montreal) 6-kw.
Notre Dame des Monts—CBSNT, Ch. 40, CBC (CKRTV, Riviere du Loup) 100-w.
Notre Dame du Laus—CBFT-8, Ch. 10, CBC (CBOFT, Ottawa Ont.-Hull, P.Q.) 7-w.
Nouveau Comptoir—CBFWT, Ch. 9, CBC (CBFT, Montreal) 10-w.
Nouveau Comptoir—CBMNT, Ch. 12, CBC (CBMT, Montreal) 10-w.
Obedjwan—CBFT-6, Ch. 10, CBC (CBFT, Montreal) 1-w.
Old Fort Bay—CBMVT, Ch. 13, CBC (CBMT, Montreal) 10-w.
Old Fort Bay—CBST-15, Ch. 7, CBC (CBST, Sept-Iles) 5-w.
Parent—CBFT-4, Ch. 12, CBC (CBFT, Montreal) 10-w.
Perce—CBGAT-28, Ch. 11, CBC (CBGAT, Matane) 20-kw.
Perce—CBVP-TV, Ch. 14, CBC (CBMT, Montreal) 3.7-kw.
Perce—CHAU-TV-5, Ch. 13, Television de la Baie des Chaleurs Inc. (CHAU-TV, Carleton) 9.62-kw.
Perce—CIVK-TV-2, Ch. 40, Societe de radio-television du Quebec (Reseau Radio-Quebec) 8.5-kw.
Port Daniel—CBGAT-21, Ch. 7, CBC (CBGAT, Matane) 170-w.
Port Daniel—CBVF-TV, Ch. 16, CBC (CBMT, Montreal) 1.31-kw.
Port Daniel—CHAU-TV-3, Ch. 10, Television de la Baie des Chaleurs (CHAU-TV, Carleton) 5-w.
Poste de la Baleine—CBFK-TV, Ch. 9, CBC (CBFT, Montreal) 10-w.
Poste de la Baleine—CBMK-TV, Ch. 12, CBC (CBNT, St. John's, Nfld.) 10-w.
Povungnituk—CBFP-TV, Ch. 9, CBC (CBFT, Montreal) 10-w.
Povungnituk—CBMO-TV, Ch. 12, CBC (CBNT, St. John's, Nfld.) 10-w.
Pudding Stone Mountain—CFGW-TV-1, Gaspé South Telecasting Syndicate (CKCW-TV, Moncton, N.B.).
Radisson—CBFRT, Ch. 8, CBC (CBFT, Montreal) 180-w.
Rapides des Joachims—CBOFT-2, Ch. 8, CBC (CBOFT, Ottawa Ont.-Hull, P.Q.) 161-w.
Rimouski—CJPC-TV, Ch. 18, Quatre Saisons (CFJP-TV, Montreal) 458-w.
Riviere a Claude—CBGAT-13, Ch. 4, CBC (CBGAT, Matane) 10-w.
Riviere au Tonnerre—CBST-6, Ch. 2, CBC (CBST, Sept-Iles) 1.6-kw.
Riviere du Loup—CFTF-TV, Ch. 29, CKRTV Ltee. (CFJP-TV, Montreal).
Riviere Platte—CHQN-TV-1, Ch. 12, Comite des Loisirs des Employes Forestiers (CBGAT, Matane) 5-w.
Riviere St. Paul—CBMPT, Ch. 11, CBC (CBMT, Montreal) 23-w.
Riviere St. Paul—CBST-16, Ch. 21, CBC (CBST, Sept-Iles) 89-w.
Riviere-au-Renard—CBGAT-22, Ch. 2, CBC (CBGAT, Matane) 2.9-kw.

Riviere-au-Renard—CHAU-TV-7, Ch. 4, Television de la Baie des Chaleurs Inc. (CHAU-TV, Carleton) 205-w.
Rouyn—CFVS-TV-1, Ch. 20, Quatre Saisons (CFJP-TV, Montreal) 81-kw.
Saglouc—CBFS-TV, Ch. 9, CBC (CBFT, Montreal) 10-w.
Saglouc—CBVX-TV, Ch. 12, CBC (CBNT, St. John's, Nfld.) 10-w.
St. Augustin-Saguenay—CBMXT, Ch. 7, CBC (CBMT, Montreal) 10-w.
St. Augustin-Saguenay—CBST-14, Ch. 2, CBC (CBST, Sept-Iles) 10-w.
St. Fabien de Panet—CBVT-5, Ch. 13, CBC (CBVT, Quebec City) 370-w.
St. Fulgence—CKRS-TV-1, Ch. 27, Radio Saguenay Ltee. (CKRS-TV, Jonquiere) 708-w.
St. Jerome—CHOY-TV, Ch. 4, Television Communautaire de St. Jerome Inc. (French Experimental Station) 46.7-w.
St. Michel-des-Saints—CBFT-3, Ch. 7, CBC (CBFT, Montreal) 165-w.
St. Pamphile—CBSPT, Ch. 3, CBC (CKRTV, Riviere du Loup) 115-w.
St. Patrice (Riviere du Loup)—CKRTV-3, Ch. 13, CKRTV Ltee. (CKRTV, Riviere du Loup) 5-w.
St. Rene de Matane—CBGAT-7, Ch. 30, CBC (CBGAT, Matane) 313-w.
St. Urbain—CKRTV-5, Ch. 10, CKRTV Ltee. (CKRTV, Riviere du Loup) 5-w.
St. Urbaine—NEW, Ch. 5, Tele Inter-Rives Ltee. (CIMT-TV, Riviere du Loup) 5-w.
Ste. Anne des Monts—CBGAT-11, Ch. 8, CBC (CBGAT, Matane) 45-kw.
Ste. Marguerite-Marie—CHAU-TV-1, Ch. 3, Television de la Baie des Chaleurs Inc. (CHAU-TV, Carleton) 4.48-kw.
Schefferville—CBSET-1, Ch. 7, CBC (CBMT, Montreal) 89-w.
Schefferville—CBST-2, Ch. 9, CBC (CBST, Sept-Iles) 89-w.
Sept. Iles—CBSET, Ch. 3, CBC (CBMT, Montreal) 1.5-kw.
Sept. Iles-Gaspé Nord—CFER-TV-2, Ch. 5, Tele-Capitale Inc. (CFER-TV, Rimouski) 11.7-kw.
Sherbrooke—CBMT-3, Ch. 50, CBC (CBMT, Montreal) 11-kw.
Sherbrooke—CFKS-TV, Ch. 30, Quatre Saisons (CFJP-TV, Montreal) 129.9-kw.
Stoneham—CBVT-8, Ch. 8, SRC (CBVT, Quebec City) 5-w.
Temiscaming—CBFST-2, Ch. 12, CBC (CBLFT, Toronto, Ont.) 7-kw.
Temiscaming—CJTK-TV-1, Ch. 2, Temiscaming Chamber of Commerce (CKNY-TV, North Bay, Ont.) 5-w.
Tete-a-la-Baleine—CBST-12, Ch. 6, CBC (CBST, Sept-Iles) 5-w.
Tewkesbury—CBVT-7, Ch. 7, SRC (CBVT, Quebec City) 5-w.
Thetford Mines—CBMT-4, Ch. 32, CBC (CBMT, Montreal) 1.14-kw.
Thetford Mines—CBTV-9, Ch. 21, CBC (CBVT, Quebec City) 5-w.
Trois Pistoles—CIMT-TV-2, Ch. 13, Tele Inter Rives Ltee. (CIMT-TV, Riviere du Loup) 10-w.
Trois Pistoles—CKRTV-6, Ch. 5, CKRTV Ltee. (CKRTV, Riviere du Loup) 5-w.
Trois Rivières—CBMT-1, Ch. 28, CBC (CBMT, Montreal) 13-kw.
Val d'Or—CFVS-TV, Ch. 25, Quatre Saisons (CFJP-TV, Montreal) 102-kw.
Victoriaville—CBVT-9, Ch. 9, CBC (CBVT, Quebec City) 5-w.
Ville Degelis—CKRTV-2, Ch. 2, CKRTV Ltee. (CKRTV, Riviere du Loup) 63-w.
Ville-Marie—CKRN-TV-2, Ch. 6, Radio Nord Inc. (CKRN-TV, Rouyn-Noranda) 5-w.
Wakeham—NEW, Ch. 24, CBC (CBMT, Montreal) 100-w.
Waswanipi—CBFV-TV, Ch. 10, CBC (CBFT, Montreal) 5-w.
Waswanipi—CBVW-TV, Ch. 8, CBC (CBMT, Montreal) 5-w.
Weymont—CBFT-7, Ch. 6, CBC (CBFT, Montreal) 10-w.

SASKATCHEWAN

CIPA-TV Prince Albert

(Ch. 9)

Network Service: CTV.

Licensee: Prince Albert Television Inc., 22 10th St. W, Prince Albert, Sask. S6V 3A5.

Studio: 22 10th St. W, Prince Albert, Sask. S6V 3A5.

Telephone: 306-922-6066. **Fax:** 306-763-3041.

Technical Facilities: Channel No. 9 (186-192 MHz). Authorized power: 20-kw visual, 2-kw aural. Antenna: 872-ft. above av. terrain, 500-ft. above ground, 2316-ft. above sea level, lat. 53° 03' 27", long. 105° 50' 32".

Transmitter: Red Deer Hill.

Ownership: Baton Broadcasting Inc. See CKBI-TV, Prince Albert.

Began Operation: January 1, 1987.

Represented (sales): Glen-Warren Broadcast Sales (Canada); Adam Young Inc. (U.S.).

Personnel:

See CKBI-TV, Prince Albert.

CKBI-TV Prince Albert

(Ch. 5)

Network Service: CBC.

Licensee: Prince Albert Television Inc., 22 10th St. W, Prince Albert, Sask. S6V 3A5.

Studio: 22 10th St. W, Prince Albert, Sask. S6V 3A5.

Telephone: 306-922-6066. **Fax:** 306-763-3041.

Technical Facilities: Channel No. 5 (76-82 MHz). Authorized power: 100-kw visual, 20-kw aural. Antenna: 872-ft. above av. terrain, 500-ft. above ground, 2316-ft. above sea level, lat. 53° 03' 27", long. 105° 50' 32".

Transmitter: 22 10th St. W.

News Service: Broadcast News.

Ownership: Baton Broadcasting Inc. A. L. Beattie, chmn.; D. G. Bassett, pres. & chief exec. officer; E. J. Delaney, exec. v.p.; J. J. Garwood, exec. v.p. & chief operating officer. Baton Broadcasting Inc. owns Russwood Bcstg. Ltd.

Began Operation: January 27, 1958.

Represented (sales): Glen-Warren Broadcast Sales (Canada); Adam Young Inc. (U.S.).

Personnel:

LEON BRIN, general manager.
DENNIS DUNLOP, general sales manager.
BRIAN ROCK, operations manager.
LUCI GLABUS, traffic director.
ALLEN WATSON, engineering director.
CLIFF HORTON, program director.

Highest 30 Sec. Rate: \$225.

CBKFT Regina

(Ch. 13)

French Outlet

Network Service: SRC.

Licensee: Societe Radio-Canada, 1500 Bronson Ave., Ottawa, Ont.

Studio: 2440 Broad St., Regina, Sask. S4P 4A1.

Mailing Address: Box 540, 2440 Broad St., Regina, Sask. S4P 4A1.

B-286

Telephone: 306-347-9427. **Telex:** 071-2385.

Technical Facilities: Channel No. 13 (210-216 MHz). Authorized power: 140-kw visual.

Transmitter: 2-mi. NE of Regina.

FM Affiliate: CBKF-FM, 13.7-kw, 97.7 MHz.

Ownership: Canadian Bcstg. Corp.

Began Operation: September 1, 1976.

Represented (sales): CBC National Selective Television Sales (Canada); Canadian Standard Broadcast Sales Inc. (U.S.).

Personnel:

LIONEL BONNEVILLE, regional director, French services.
RICHARD MARCOTTE, director of radio.
RENE GENEREUX, director of television.

Rates: On request.

CBKT Regina

(Ch. 9)

English Outlet

Network Service: CBC.

Licensee: Canadian Bcstg. Corp., 1500 Bronson Ave., Ottawa, Ont.

Studio: 2440 Broad St., Regina, Sask. S4P 4A1.

Mailing Address: Box 540, Regina, Sask. S4P 4A1.

Telephone: 306-347-9540. **Fax:** 306-347-9493.

Technical Facilities: Channel No. 9 (186-192 MHz). Authorized power: 140-kw visual, 14-kw aural. Antenna: 680-ft. above av. terrain, 736-ft. above ground, 1956-ft. above sea level, lat. 50° 28' 58", long. 104° 30' 20".

Transmitter: 2-mi. NE of Regina.

AM Affiliate: CBK, 50-kw, 540 kHz.

FM Affiliate: CBK-FM, 100-kw, 96.9 MHz.

Ownership: Canadian Bcstg. Corp.

Began Operation: December 21, 1962. Purchased by CBC from CHAB Ltd., Sept. 13, 1969.

Represented (sales): CBC National Selective Television Sales (Canada); Canadian Standard Broadcast Sales Inc. (U.S.).

Personnel:

RON SMITH, regional director, province of Saskatchewan.
EVAN PURCHASE, director of television.
BRUCE RANKIN, manager of television programming & special projects.
IAN MUNRO, regional engineer.
MICHAEL LANDSBERG, sales manager.
MICHAEL SNOOK, director of radio.
JAN CARTER, regional communications manager.
LINDA TAYLOR, business manager.
GLENN LEMCHUK, television communications officer.

Rates: On request.

CFRE-TV Regina

(Ch. 11)

Network Service: None, independent.

Licensee: SaskWest Television Inc., 370 Hoffer Dr., Regina, Sask. S4N 7A4.

Telephone: 306-721-2211. **Fax:** 306-721-4817.

Technical Facilities: Channel No. 11 (198-204 MHz). Authorized power: 325-kw visual, 32.5-kw aural. Antenna: 1000-ft. above av. terrain.

Transmitter: Disley, Sask.

News Services: Broadcast News, Global Co-op.

Ownership: CanWest Bcstg. Ltd.

Began Operation: September 6, 1987.

Represented (sales): CanVideo Television Sales Ltd.; Metro Marketing West Ltd. (Vancouver); Brydson Media Sales International (U.S.).

Personnel:

FRED FILTHAUT, general manager.
BRIAN DOUGLAS, general sales manager.
DEAN PARKER, program manager.
BRIAN SATHER, engineering director.
RON MITTELHOLTZ, operations manager.
MARK EVANS, news director.
STEVE BALL, promotion director.
ELAINE ALI, business manager.
DONNA HARROWEN, traffic director.

Highest 30 Sec. Rate: \$700.

CKCK-TV

Regina

(Ch. 2)

Network Service: CTV.

Licensee: CKCK Broadcasting Limited Partnership, Box 2000, Regina, Sask. S4P 3E5.

Studio: Hwy. No. 1, 1-mi. E of city.

Mailing Address: Box 2000, Regina, Sask. S4P 3E5.

Telephone: 306-569-2000. **Telex:** 071-2433. **Fax:** 306-569-6413.

Technical Facilities: Channel No. 2 (54-60 MHz). Authorized power: 100-kw visual, 20-kw aural. Antenna: 670-ft. above av. terrain, 670-ft. above ground, 2534-ft. above sea level, lat. 50° 26' 52", long. 104° 30' 00".

Transmitter: Hwy. No. 1, 0.5-mi. E of city.

Satellite Earth Station: Andrew, 4.5-meter C-band; DX Antenna receivers.

News Services: ABC, Broadcast News, CTV.

Ownership: Baton Broadcasting Inc. See CKBI-TV, Prince Albert.

Began Operation: July 27, 1954.

Represented (sales): Glen-Warren Broadcast Sales.

Personnel:

MEL FRIESEN, president & general manager.
DERYL RING, vice president, sales & marketing.
PATRICIA WOURMS, director of operations.
DOUGLAS A. LEE, director, administration & community relations.
RON GOETZ, director, creative services.
DEAN CROSS, director, engineering.
DALE ISAAC, sports director.
FRANK FLEGEL, news manager.
CAM COWIE, local sales manager.
WILLIAM J. STEVENSON, program director.
RICK LEWCHUK, promotion director.
DOROTHY DUNK, chief accountant.

Rates: On request.

CBKST

Saskatoon

(Ch. 11)

English Outlet

Network Service: CBC.

Licensee: Canadian Bcstg. Corp., 1500 Bronson Ave., Ottawa, Ont.

Studio: CN Towers, Midtown Plaza, Saskatoon, Sask 7K 1J5.

Telephone: 306-956-7490. **Telex:** 074-2227. **Fax:** 306-956-7488.

Technical Facilities: Channel No. 11 (198-204 MHz). Authorized power: 325-kw visual, 65-kw aural. Antenna: 786-ft. above av. terrain, 550-ft. above ground, 2500-ft. above sea level, lat. 52° 10' 28", long. 106° 26' 04".

Transmitter: 12-mi. NE of Saskatoon.

1991 Edition

AM Affiliate: CBK, 50-kw, 540 kHz.

FM Affiliate: CBKS-FM, 98-kw, 105.5 MHz.

Ownership: Canadian Bcstg. Corp.

Began Operation: October 17, 1971.

Represented (sales): CBC National Selective Television Sales (Canada); Seltel Inc. (U.S.).

Personnel:

RON SMITH, regional director.
JUDY FANTHAM, location manager.
DON BURDEGO, sales manager.
G. CRIPPEN, television technical services.
NICK DENESYK, chief engineer.
BILL GERALD, news director.
WAYNE YURISTY, promotion director.

Rates: On request.

CFQC-TV

Saskatoon

(Ch. 8)

Network Service: CTV.

Licensee: CFQC Broadcasting Ltd.

Studio: 216 First Ave. N, Saskatoon, Sask. S7K 3W3.

Telephone: 306-665-8600. **Telex:** 074-2228.

Technical Facilities: Channel No. 8 (180-186 MHz). Authorized power: 325-kw visual, 180-kw aural. Antenna: 866-ft. above av. terrain, 650-ft. above ground, 2585-ft. above sea level, lat. 52° 11' 30", long. 106° 23' 01".

Transmitter: 14-mi. ENE of Saskatoon.

Multichannel TV Sound: Stereo only.

AM Affiliate: CFQC, 10-kw, 600 kHz.

News Services: Broadcast News, CTV.

Ownership: Baton Broadcasting Inc. See CKBI-TV, Prince Albert.

Began Operation: December 5, 1954.

Represented (sales): Young Canadian Ltd. (U.S.); Glen-Warren Broadcast Sales (Canada).

Personnel:

HOWARD CDOOPER, president & general manager.
JIM ZAIACHKOWSKI, sales manager.
JIM MATTERN, news director.
REED BROWN, local program director.
BRUCE ACTON, promotion manager.
JERRY MACLEOD, production manager.
BONNIE MACKENZIE, traffic manager.
DEL POLOWICK, chief engineer.

Rates: On request.

CFSK-TV

Saskatoon

(Ch. 4)

Network Service: None, independent.

Licensee: SaskWest Television Inc., 603 St. Mary's Rd., Winnipeg, Man. R2N 4A5.

Studio: 218 Robin Crescent, Saskatoon, Sask. S7L 7C3.

Telephone: 306-665-6969. **Fax:** 306-665-6069.

Technical Facilities: Channel No. 4 (66-72 MHz). Authorized power: 54-kw visual, 20-kw aural. Antenna: 458-ft. above av. terrain, 220-ft. above ground, 2182-ft. above sea level, lat. 52° 10' 28", long. 106° 26' 04".

Multichannel TV Sound: Stereo only.

Satellite Earth Station: Paraclipse, 4-meter Ku & C-band; Scientific-Atlanta receivers.

News Services: Broadcast News, Global Co-op.

Ownership: CanWest Bcstg. Ltd.

Canadian TV Stations—Saskatchewan

Began Operation: September 6, 1987.

Represented (sales): CanVideo Television Sales Ltd.; Metro Marketing West Ltd. (Vancouver & western U.S.); Brydson Media Sales International (eastern U.S.).

Personnel:

PETER M. LIBA, president.
RICK FRIESEN, general manager.
LLOYD LEWIS, operations manager.
BRIAN MAIN, sales manager.
LEN VIROG, chief engineer.
STEVE LEGAULT, news director.
BRIAN TAYLOR, program manager.
ADRIENNE THOMAS, promotion director.
ELAINE ALI, business manager.
LIZ OLSZEWSKI, traffic director.

Highest 30 Sec. Rate: \$800.

CJFB-TV Swift Current

(Ch. 5)

Network Service: CBC.

Licensee: Swift Current Telecasting Co. Ltd., North Hill, Box 160, Swift Current, Sask. S9H 3V7.

Studio: North Hill, Swift Current, Sask. S9H 3V7.

Telephone: 306-773-7266.

Technical Facilities: Channel No. 5 (76-82 MHz). Authorized power: 13.6-kw visual, 6.65-kw aural. Antenna: 511-ft. above av. terrain, 365-ft. above ground, 3049-ft. above sea level, lat. 50° 20' 20", long. 107° 47' 17".

Transmitter: North Hill, Swift Current.

News Service: Broadcast News.

Ownership: William O. Forst, pres. & principal owner.

Began Operation: December 23, 1957.

Represented (sales): Glen-Warren Broadcast Sales; Brydson Spot Sales Inc. (U.S.); Metro Marketing West Ltd. (Vancouver & western U.S.).

Personnel:

WILLIAM D. FORST, president, general manager & technical director.
JULIE FORST, program director & film buyer.

Highest 30 Sec. Rate: \$80.

CICC-TV Yorkton

(Ch. 10)

Network Service: CTV.

Licensee: Shamrock Television System Inc., 95 E. Broadway, Yorkton, Sask. S3N 0L1.

Telephone: 306-783-3685.

Technical Facilities: Channel No. 10 (192-198 MHz). Authorized power: 56-kw visual, 11-kw aural. Antenna: 444-ft. above av. terrain, lat. 51° 12' 33", long. 102° 43' 59".

Ownership: Shamrock Television System Inc. Ronald L. Skinner, president.

Began Operation: December 31, 1974.

Personnel:

See CKOS-TV Yorkton, Sask.

Rates: Sold jointly with CKOS-TV, Yorkton.

CKOS-TV Yorkton

(Ch. 5)

Network Service: CBC.

Licensee: Shamrock Television System Inc., 95 E. Broadway, Yorkton, Sask. S3N 2V9.

Studio: 95 E. Broadway, Yorkton, Sask. S3N 2V9

B-288

Telephone: 306-783-3685. **Telex:** 074-21512.

Technical Facilities: Channel No. 5 (76-82 MHz). Authorized power: 15-kw visual, 2.6-kw aural. Antenna: 534-ft. above av. terrain, 554-ft. above ground, 2275-ft. above sea level, lat. 51° 12' 20", long. 102° 43' 55".

Transmitter: 12-mi. W of Yorkton.

News Service: Broadcast News.

Ownership: Shamrock Television System Inc. Ronald L. Skinner, president.

Began Operation: June 19, 1958.

Represented (sales): Glen-Warren Broadcast Sales (Canada); Adam Young Inc. (U.S.).

Personnel:

R. L. SKINNER, president.
WILBUR A. WESTBY, vice president & general manager.
JOHN NUFELD, local sales manager.
DON WALTERS, regional sales manager.
RICHARD NIEBERGALL, technical director.
GERRY PEPPLER, program director.
KIM BALOG, promotion director.
ROBERT SLYWKA, production manager.
LEANNA NEUFELD, operations manager.
BOB MALONEY, on-air staff director.

Highest 30 Sec. Rate: \$250.

SASKATCHEWAN REPEATER STATIONS

Alcot Trail—CITL-TV-10, Ch. 58, Mid-West TV Ltd. (CITL-TV, Lloydminster, Alta.) 10-w.

Alticane—CIPA-TV-1, Ch. 10, Prince Albert TV Inc. (CIPA-TV, Prince Albert).

Beauval—CBKBT, Ch. 7, CBC (CBKST, Saskatoon) 7.7-kw.

Bellegarde—CBKFT-9, Ch. 7, CBC (CBWFT, Winnipeg, Man.) 11.4 kw.

Big River—CKBI-TV-5, Ch. 10, Prince Albert TV Inc. (CKBI-TV, Prince Albert) 5-kw.

Buffalo Narrows—CBKDT, Ch. 11, CBC (CBKST, Saskatoon) 321-w

Cluff Lake—CICL-TV, Ch. 8, Cluff Lake Welfare & Recreation Assn. (CBC Northern Service, N.W.T.) 10-w.

Colgate—CKCK-TV-1, Ch. 12, CKCK Bcstg. Ltd. Partnership (CKCK-TV, Regina) 15.1-kw.

Cumberland House—CBWIT-2, Ch. 9, CBC (CBWT, Winnipeg, Man.) 8.9-w.

Cypress Hills—CBCP-TV-2, Ch. 2, CBC (CJFB-TV, Swift Current) 2.45-kw.

Oebden/Pascal—CBKFT-3, Ch. 22, CBC (CBKFT, Regina) 2.9-kw.

Eastend—CJFB-TV-1, Ch. 2, Swift Current Telecasting Co. Ltd. (CJFB-TV, Swift Current) 5-w.

Elrose—CKEL-TV-1, Ch. 7, Elrose TV Club (CJFB-TV, Swift Current) 5-w.

Elrose—CKEL-TV-2, Ch. 13, Elrose TV Club (CBKST, Saskatoon) 5-w.

Elrose—CKEL-TV-3, Ch. 11, Elrose TV Club (CFQC-TV, Saskatoon) 1-w.

Estevan-Weyburn—CIEW-TV, Ch. 7, Shamrock TV System Inc. (CICC-TV, Yorkton) 100-kw.

Estevan-Weyburn-Regina—CFSS-TV, Ch. 3, Shamrock TV System Inc. (CKOS-TV, Yorkton) 100-kw.

Fond du Lac—CBKAT-2, Ch. 10, CBC (CBUT, Vancouver, B.C.) 823-w.

Ford Bay—CBKAT-1, Ch. 13, CBC (CBUT, Vancouver, B.C.) 190-w.

Fort Qu'Appelle—CBKT-3, Ch. 4, CBC (CBKT, Regina) 26-w.

Fort Qu'Appelle—CKTV-TV, Ch. 7, CKCK Bcstg. Ltd. Partnership (CKCK-TV, Regina) 241-w.

Fort Qu'Appelle—NEW, Saskwest TV Inc. (CFRE-TV, Regina).

Gravelbourg—CBKFT-6, Ch. 39, CBC (CBKFT, Regina) 23.5-kw.

Gravelbourg—CBKGT, Ch. 45, CBC (CBKT, Regina) 23.5-kw.

Greenwater Lake—CKBI-TV-3, Ch. 4, Prince Albert TV Inc. (CKBI-TV, Prince Albert) 3-kw.

Hudson Bay—CICC-TV-3, Ch. 11, Shamrock TV System Inc. (CICC-TV, Yorkton) 410-w.

**“...the most
authoritative
source.”**

**Darrel Cunningham
General Manager
KHBS-TV
Fort Smith, AR**



Darrel is one of thousands of engineers, programmers, general managers and financial people who get and regularly use the **Television & Cable Factbook**.

Pictured above (*left*) with news director, Craig Cannon, Darrel told us, “ Since we got our *SKYLINK* satellite news gathering vehicle, we talk to TV stations all over the country.”

Darrel and Craig are two of the most important decision makers in our business because they can say, “*Yes, we’ll buy!*”

KHBS-TV is one of hundreds of stations that use the Factbook. In fact, more than 4.31 different decision-makers and influencers refer to each **Television & Cable Factbook** 10.18 times every month. In other words, 23,705 top-level executives

will see your advertising message more than 241,000 times monthly! Over 63% are in upper-level management, and 30% have mid-level management positions.

Your ad in the **Television & Cable Factbook** costs about the same as those placed in weeklies and monthlies. Yet a single ad will represent your company over and over all year long.

If you want to reach the men and women who can say “*Yes*” to you, plan now to have a space like this in next year’s book while good positions are still available. Contact Gene Edwards, Advertising Director, for our media kit which will have all the details on our rates, availabilities and research. It’s not too soon to be planning for your ad in our next volume!



Television & Cable Factbook

2115 Ward Court, NW • Washington, DC 20037 • 202-872-9200

Canadian TV Stations—Saskatchewan

Hudson Bay—CKOS-TV-2, Ch. 9, CBC (CKOS-TV, Yorkton) 700-w.

Humboldt—CICC-TV-4, Ch. 32, Shamrock TV System Inc. (CICC-TV, Yorkton) 10-w.

Ile-a-la-Crosse—CBKCT, Ch. 9, CBC (CBKST, Saskatoon) 795-w.

Island Falls—CBWBT-2, Ch. 7, CBC (CBWT, Winnipeg, Man.) 2.2-kw.

La Loche—CBKDT-2, Ch. 13, CBC (CBKST, Saskatoon) 2.12-kw.

La Ronge—CBKST-2, Ch. 12, CBC (CBKST, Saskatoon) 60-w.

Leader—CKJC-TV-1, Ch. 13, Leader & District TV Society (CBKST, Saskatoon) 5-w.

Leader—CKJC-TV-2, Ch. 7, Leader & District TV Society (CFQC-TV, Saskatoon) 5-w.

Leoville—CBKFT-11, Ch. 31, CBC (CBKFT, Regina) 42.8-kw.

Leoville—CBKST-3, Ch. 12, CBC (CBKST, Saskatoon) 78.5-kw.

Maple Creek—CHATTV-2, Ch. 10, Monarch Bcstg. Co. Ltd. (CHATTV, Medicine Hat, Alta.) 5-w.

Maple Creek—CJHJ-TV, Ch. 14, Maple Creek Media Society Inc. (CFCN-TV, Calgary, Alta.) 20-w.

Marquis (Moose Jaw)—CKMJ-TV, Ch. 7, CKCK Bcstg. Ltd. Partnership (CKCK-TV, Regina) 55.4-kw.

Meadow Lake—CITL-TV-3, Ch. 3, Mid-West TV Ltd. (CITL-TV, Lloydminster, Alta.) 10-w.

Meadow Lake—CKSA-TV-1, Ch. 8, CBC (CKSA-TV, Lloydminster, Alta.) 21.4-kw.

Montreal Lake—CBKST-5, Ch. 11, CBC (CBKST, Saskatoon) 1.2-kw.

Moose Jaw—CBKFT-10, Ch. 16, CBC (CBKFT, Regina) 859-w.

Moose Jaw—CBKT-1, Ch. 4, CBC (CBKT, Regina) 46-kw.

Nipawin—CKBI-TV-4, Ch. 10, CBC (CKBI-TV, Prince Albert) 8-kw.

Nipawin—NEW, Ch. 12, Shamrock TV System Inc. (CICC-TV, Yorkton) 5.4-kw.

Norquay—CICC-TV-2, Ch. 7, Shamrock TV System Inc. (CICC-TV, Yorkton) 42-kw.

Norquay—CKOS-TV-1, Ch. 13, CBC (CKOS-TV, Yorkton) 25-kw.

North Battleford—CBKFT-12, Ch. 41, CBC (CBKFT, Regina) 33-kw.

North Battleford—CFQC-TV-2, Ch. 6, CFQC Bcstg. Ltd. (CFQC-TV, Saskatoon) 16.8-kw.

North Battleford—CKBI-TV-2, Ch. 7, Prince Albert TV Inc. (CKBI-TV, Prince Albert) 43.7-kw.

Palmbere—CBKDT-1, Ch. 8, CBC (CBKST, Saskatoon) 52.6-w.

Patuanak—CBKPT, Ch. 5, CBC (CBKST, Saskatoon) 82-w.

Pelican Narrows—CBWBT-3, Ch. 5, CBC (CBWT, Winnipeg, Man.) 1.9-kw.

Pinehouse Lake—CBKST-6, Ch. 10, CBC (CBKST, Saskatoon) 7.7-w.

Ponteix—CBCP-TV-3, Ch. 3, CBC (CJFB-TV, Swift Current) 18.5-kw.

Ponteix—CBKFT-7, Ch. 22, CBC (CBKFT, Regina) 24-kw.

Prince Albert—CBKFT-2, Ch. 3, CBC (CBKFT, Regina) 21.6-kw.

Rabbit Lake Campsite/Collins Bay—CFRL-TV, Ch. 12, The Tarmigan Club (CBC Northern Service, N.W.T.) 5-w.

Richmond Lake—CFQC-TV-3, Ch. 83, CFQC Bcstg. Ltd. (CFQC-TV, Saskatoon) 2-w.

Riverhurst—CJFB-TV-3, Ch. 10, Swift Current Telecasting Co. Ltd. (CJFB-TV, Swift Current) 710-w.

St. Brieux—CBKFT-4, Ch. 7, CBC (CBKFT, Regina) 155-w.

Saskatoon—CBKFT-1, Ch. 13, CBC (CBKFT, Regina) 298-kw.

Shaunavon—CBCP-TV-1, Ch. 7, CBC (CJFB-TV, Swift Current) 9-kw.

Southend—CBKST-8, Ch. 13, CBC (CBKST, Saskatoon) 1000-w.

Spiritwood—CKBI-TV-6, Ch. 2, Shamrock TV System Inc. (CKBI-TV, Prince Albert) 9.9-kw.

Stanley Mission—CBKST-4, Ch. 8, CBC (CBKST, Saskatoon) 2.38-kw.

Star City/Melfort—CKBQ-TV, Ch. 2, Prince Albert TV Inc./CFQC Bcstg. Ltd. (CIPA-TV, Prince Albert) 11.5-kw.

Stony Rapids—CBKAT-3, Ch. 7, CBC (CBC Northern Service) 702-w.

Stranraer—CBKST-1, Ch. 9, CBC (CBKST, Saskatoon) 163-kw.

Stranraer—CFQC-TV-1, Ch. 3, CFQC Bcstg. Ltd. (CFQC-TV, Saskatoon) 10.3-kw.

Swift Current—CKMC-TV, Ch. 12, CKCK Bcstg. Ltd. Partnership (CKCK-TV, Regina) 50.8-kw.

Tisdale—CKBI-TV-7, Ch. 13, Prince Albert TV Inc. (CKBI-TV, Prince Albert) 34-w.

Uranium City—CBKAT, Ch. 8, CBC (CBUT, Vancouver, B.C.) 1.480-kw.

Val Marie—CJFB-TV-2, Ch. 2, Swift Current Telecasting Co. Ltd. (CJFB-TV, Swift Current) 5-kw.

Willow Bunch—CBKFT-8, Ch. 21, CBC (CBKFT, Regina) 26.4-kw.

Willow Bunch—CBKT-2, Ch. 10, CBC (CBKT, Regina) 65.8-kw.

Willow Bunch—CKCK-TV-2, Ch. 6, CKCK Bcstg. Ltd. Partnership (CKCK-TV, Regina) 9-kw.

Wollaston Lake—CJLK-TV, Ch. 9, Axe Lake Education & Communications Society (CBC English network, Ont.) 1-w.

Wynyard—CHSS-TV, Ch. 6, Shamrock TV System Inc. (CKOS-TV, Yorkton) 11-kw.

Wynyard—CICC-TV-1, Ch. 12, Shamrock TV System Inc. (CICC-TV, Yorkton) 140-kw.

Zenon Park—CBKFT-5, Ch. 21, CBC (CBKFT, Regina) 5.6-kw.

YUKON TERRITORY REPEATER STATIONS

Beaver Creek—CFBF-TV, Ch. 7, Beaver Creek Community Club (CBC English network, Ont.) 5-w.

Burwash Landing—New, Burwash Bcstg. Society (CBC Northern service).

Carcross & Tagish—CFGZ-TV, Ch. 13, Carcross Community Club (CBC English network, Ont.) 8-w.

Carmacks—CFYC-TV, Ch. 13, Carmacks Community Club (CBC English network, Ont.) 5-w.

Dawson—CBDDT, Ch. 7, CBC (CBUT, Vancouver, B.C.) 10-w.

Dawson—New, City of Dawson (CHAN-TV, Vancouver, B.C.).

Destruction Bay & Burwash Landing—CFDB-TV, Ch. 9, Kluane Lake Athletic Assn. (CBC English network, Ont.) 5-w.

Elsa—CBKHT-1, Ch. 9, CBC (CBUT, Vancouver, B.C.) 10-w.

Faro—CBD8T, Ch. 8, CBC (CBUT, Vancouver, B.C.) 10-w.

Haines Junction—CFHJ-TV, Ch. 13, Shakwak Valley Community Club (CBC English network, Ont.) 5-w.

Keno Hill—CBKHT, Ch. 13, CBC (CBUT, Vancouver, B.C.) 10-w.

Keno Hill—CKNH-TV, Ch. 5, Elsa Recreation Assn. (CBC English network, Ont.) 5-w.

Mayo—CBKHT-2, Ch. 7, CBC (CBUT, Vancouver, B.C.) 10-w.

Miles Ridge—CIMR-TV, Ch. 12, Beaver Creek Community Club (CBC English network, Ont.) 10-w.

Old Crow—CKRF-TV, Ch. 13, Old Crow Community Club (CBC English network, Ont.) 10-w.

Pelly Crossing—CFPC-TV, Ch. 12, Pelly Crossing Community Club (CBC Northern Service, N.W.T.) 5-w.

Ross River—CFRR-TV-1, Ch. 9, Ross River Community Assn. (CBC Northern Service, N.W.T.) 15-w.

Silver City—New, Kluane Lake Athletic Assn. (CBC Northern Service).

Stewart Crossing—CFCS-TV, Ch. 9, Stewart Crossing Community Club (CBC English network, Ont.) 15-w.

Teslin—CFTN-TV-1, Ch. 13, Teslin Community Assn. (CBC English network, Ont.) 5-w.

Upper Liard—New, Liard Bcstg. Society (CBC Northern Service).

Watson Lake—CBDAT, Ch. 8, Performance Communications Ltd. (CBUT Vancouver, B.C.) 50-w.

Whitehorse—CFWH-TV, Ch. 6, CBC (CBUT, Vancouver, B.C.) 5-kw.

International Directory of TV Stations and Sets

Based on Best Available Information from U.S. & Foreign Govt. Agencies and from Equipment Manufacturers and Other Trade Sources. Including Stations on Air, Under Construction, Planned and Operating Experimentally and Estimates of Sets-in-Use as of Aug. 1990. For American Forces Stations, see page B-312. For World TV Stations & Sets, see page B-319. For Characteristics of World Television Systems, see page B-311. For Channel Frequencies, see page B-309. For Color Television Systems in Use or Planned, see page B-313.

Afghanistan

(625-line standards, System B)
Color: PAL System

Sets in use: 297,323 black & white; 331,446 color

Afghanistan Radio & TV, P.O. Box 544, Kabul. Tel. 25622; 25135. Telex: 288 AFGRTV AF.
Personnel: Sayed Yaqoub Waseeq, general president; Z. Toryal, technical president.
FARAH—Ch. E-8. ERP 100 w.
FARYAB—Ch. E-8. ERP 100 w.
BAQAKHSHAN—Ch. E-12. ERP 100 w.
BAGHLAN—Ch. E-5. ERP 100 w.
GAROIZ—Ch. E-10. ERP 100 w.
GHAZNI—Ch. E-10. ERP 100 w.
HELMANO—Ch. E-10. ERP 100 w.
HERAT—Ch. E-11. ERP 100 w.
JOZJAN—Ch. E-10. ERP 100 w.
KANDAHAR—Ch. E-12. ERP 100 w.
KHUST—Ch. E-7. ERP 100 w.
KUNDOUZ—Ch. E-8. ERP 100 w.
MAZAR-I-SHARIF—Ch. E-12. ERP 100 w.
NANGARHAR—Ch. E-8. ERP 100 w.
NEMROZ—Ch. E-10. ERP 100 w.
PUL-I-KHUMRI—Ch. E-8. ERP 100 w.
SAMANGAN—Ch. E-4. ERP 100 w.
SHINOANO—Ch. E-8. ERP 100 w.
Rates: Peak hour, 864,000; 30 sec., 7,200 (Afghanis).

Networks: One.

Transmitters: One.

Low power repeaters: 18.

Satellite earth stations: One.

Satellite earth stations: Transmit/receive, one in operation; receive only, 18 in operation.

Albania

(625-line standards, System D)
Color: SECAM System

Sets in use: 115,000

Radiodiffusion et Television Albanaise, Rruga Ismail Qemali, Tirana, Albania.
TIRANA—Ch. R-2. ERP 100 kw. 7 high power repeaters.
Transmitters: One.
Repeaters: 7.
Note: Recent information not available.

Algeria

(625-line standards, System B)
Color: PAL System

Sets in use: 1,140,000
Programs: One.

Radiodiffusion-Telvision Algerienne, 21 Blvd. des Martyrs, Algiers, Algeria. Tel. 60-23-00. Telex: 66101. Fax: 590270. French, Kabyle & Arabic language.
Personnel: Abdelker Brahimi, director general; Mohamed Melaika, deputy director; Youcef Nader, director, general administration; Mustapha Bennabi, director of information; Boualem Azibi, director of programming; Kamel Bendissari, director of production; Ahmed Bouhired, technical director; Rabia Hamimi, director of international relations.
Transmitters: 23.
Low power repeaters: 60.

Angola

(625-line standards, System I)
Color: PAL System

Sets in use: 12,300.

Radiotelevisao Popular de Angola, RPA, Avenida dos Restauradores No. 128, P.O. Box 2604, Luanda. Tel. 35697. Telex: RPA AN 3238.
Personnel: Dr. Joao Urbano, chairman of the board of directors; Dr. Almeida Dias, deputy chairman; Jose Luandino Vieira, program manager; Joaquim de Carvalho, production service manager; Gastao de Jesus, chief engineer; Maria do Carmo Lucas, administrative director.
LUANOVA—Ch. 9 (V-215.25, A-221.25). Transmitters 2 x 1 kw, ERP 2 kw. TV tape recording facilities.
Hours of operation: 8:30-10:00 p.m., daily. One.
Repeaters: 2 500 watt planned.
Note: Recent information not available.

Antigua

(525-line standards, System M)
Color: NTSC System

Sets in use: 5,000 black & white; 20,000 color
Networks: One.
Cable television service: One system serving 15,500 homes.

Antigua & Barbuda Broadcasting Services, ABS-TV, Scott's Hill, P.O. Box 590, St. John's, Antigua, W. I. Tel. St. John's 20821.

Personnel: Hollis Henry, general manager.
Ownership: Government of Antigua.
Represented in U.S. by Intercontinental Services Ltd., New York; in Canada by Stovin-Byles Ltd., Toronto; in U.K. by Overseas Rediffusion Ltd., London.
ST. JOHN'S—Ch. 10 (V-193.25, A-197.75), transmitter 10 kw. Started June 1965.
Hours of operation: 5 p.m.-6 a.m.
Rates: Peak hour, 400 (U.S. dollars).
Transmitters: One.
Low power repeaters: One.

Arab Republic of Egypt

(625-line standards, System B)
Color: SECAM System

Sets in use: 3,850,000 black & white; 350,000 color
Programs: 2.

Egyptian Radio & TV Union, Radio & TV Building, Corniche El-Nil, Maspero, Cairo 1186, Egypt. Mailing Address: P.O. Box 552, Attaba Square, Cairo. Tel. 757155. Telex: 92152. Cable: Kahivision.
Personnel: Safwat El-Sherif, Minister of Information; Hussein Enan, president of radio & TV union; Farouk Ibrahim Ali, chairman of broadcast engineering sector; Samia Sadek, chairman of TV program sector; Mohamed Abd-El-Fatah, chairman of economic sector & secretary general.
Hours of operation: First program—8:00-11:00 & 13:00-21:00. Mon-Thurs. & Sat.; 7:00-21:00, Fri. & Sun. Second

program—11:00-21:30, Mon-Thurs. & Sat.; 7:00-21:00, Fri. & Sun.
Rates: Spot 60 sec., 1,800; 45 sec., 1,400; 30 sec., 1,000; 20 sec., 600; 10 sec., 300 (U.S. dollars).
Transmitters: 49.
Satellite earth station: Transmit/receive in operation.

Argentina

(625-line standards,
U.S. channeling, System N)
Color: PAL System

Sets in use: 5,500,000 black & white; 500,000 color
Cable television service: 2 companies serving approximately 15,000 subscribers in Buenos Aires & surrounding suburbs.

Asociacion de Teleradiodifusoras Argentinas (ATA), Av. Cordoba 323, 6°, 1054 Buenos Aires. Tel. 312-4219.

Personnel: Eduardo Oscar Farley, president.

Transmitters: 35.

Note: Recent information not available.

Australia

(Modified 625-line standards, System B)
Color: PAL System

Sets in use: 96,000 black & white; 5,011,000 color
Programs: 5; 3 commercial, 2 govt. non-commercial.
Direct broadcasting satellite: One in operation. Started March 1986.

Australian Broadcasting Corporation, 150 William St., G.P.O. Box 9994, Sydney, N.S.W. 2001, Australia. Tel. (02) 339-0211. Telex: 26506. Fax: 356-5305.

Personnel: Robert Somerville, chairman; David Hill, managing director; Stuart Revill, asst. managing director; Paddy Conroy, director, TV; Malcolm Long, director, radio; Richard Broinowski, dir., Australia radio; Helen Mills, general manager, concert music; Julie Steiner, general mgr., enterprises; Harold Wall, general manager, human resources; Gerald Moriarty, assistant managing dir., resources; Ian Higgins, general manager, corporate relations; Philippa Smith, dir., corporate policy & planning.

U.S. Representatives: Martin Debelle, correspondent, North America, Suite 1700, One Rockefeller Plaza, New York, NY 10020. Tel. 212-757-1177. Telex: (23) 234 829 or 425813. Fax: 212-247-2095. John Cameron, Suite 702, 2030 M St. NW, Washington, DC 20036. Tel. 202-466-8575. Telex: (23) 200464. Fax: 202-775-9308.

AOELAIODE—Ch. 2. ERP 100 kw.
ALBANY—Ch. 2. ERP 100 kw.
ALBURY—Ch. 1. ERP 100 kw.
BALLARAT—Ch. 3; moving to Ch. 11. ERP 100 kw.
BEGA/COOMA—Ch. 8. ERP 100 kw.
BENOIGO—Ch. 1. ERP 100 kw.
BRISBANE—Ch. 2. ERP 100 kw.
BUNBURY—Ch. 5. ERP 100 kw.
CAIRNS—Ch. 9. ERP 100 kw.
CANBERRA—Ch. 3. ERP 100 kw.

CENTRAL AGRICULTURAL—Ch. 5A. 100 kw.
OALWALLINU—Ch. 46. ERP 10 kw.
OARWIN—Ch. 6. ERP 30 kw.
UBBO—Ch. 11. ERP 200 kw.
GERALDTON—Ch. 6. ERP 10 kw.
GOLD COAST—Ch. 49. ERP 50 kw.
GRAFTON/KEMPSEY—Ch. 2. ERP 100 kw.
GRIFFITH—Ch. 7. ERP 100 kw.
HOBART—Ch. 2. ERP 100 kw.
HORSBURG/DIMBOOLA—Ch. 45. ERP 100 kw.
ILLAWARRA—Ch. 56. ERP 600 kw.
LAUNCESTON—Ch. 3; moving to Ch. 11. ERP 100.

LISMORE—Ch. 6. ERP 100 kw.
LOXTON—Ch. 3. ERP 150 kw.
MACKAY—Ch. 4; moving to Ch. 8. ERP 100.
MARYBOROUGH—Ch. 6. ERP 150 kw.
MELBOURNE—Ch. 2. ERP 100 kw.
MILOURA—Ch. 4; moving to Ch. 6. ERP 100 kw.
MOORA—Ch. 60. ERP 60 kw.
MORAWA—Ch. 8. ERP 10 kw.
MOUNT GAMBIER—Ch. 1. ERP 100 kw.
NEWCASTLE—Ch. 5A. ERP 100 kw.
ORANGE—Ch. 1. ERP 100 kw.
PERTH—Ch. 2. ERP 100 kw.
PORT PIREE—Ch. 1. ERP 100 kw.
ROCKHAMPTON—Ch. 3; moving to Ch. 9. ERP 100 kw.

SHEPPARTON—Ch. 3; moving to Ch. 40. ERP 100 kw.
SWAN HILL—Ch. 2. ERP 100 kw.
SYDNEY—Ch. 2. ERP 100 kw.
TAMWORTH—Ch. 7. ERP 100 kw.
TAREE—Ch. 1. ERP 100 kw.
TOOWOOMBA—Ch. 3; moving to Ch. 32. ERP 100 kw.
TOWNSVILLE—Ch. 3. ERP 100 kw.
TRARALGON—Ch. 4; moving to Ch. 40. ERP 100 kw.
WAGGA WAGGA—Ch. 0. ERP 100 kw.
WAGIN—Ch. 8. ERP 60 kw.
WARWICK—Ch. 1. ERP 100 kw.
WESTERN VICTORIA—Ch. 5A. ERP 66 kw.
WUONINNA—Ch. 30. ERP 10 kw.
Transmitters: 8.
Repeaters: 99.
Low power repeaters: 328.
Satellite earth stations: Transmit/receive, 5 in operation; receive only, 300 in operation.

Federation of Australian Commercial Television Stations, 44 Avenue Rd., Mosman, N.S.W. 2088. Tel. 960-2622. Fax: 969-3520. The industry association of the independent commercial telecasters in Australia.

Personnel: John Cormack, general manager; R. Barton, director, engineering; C. Graham, dir., industrial relations; T. Bean, manager, commercial acceptance division; A. Stewart, information resources manager; E. Mitchim, engineer.
U.S. Representatives: Ken Burslen, Suite 770, 10100 Santa Monica Blvd., Los Angeles, CA 90067. Represents Network 1C Australia (Ch. 10, Sydney, Melbourne & Adelaide, Ch. Q, Brisbane). Nine Network, c/o Jan Maher, Suite 500, 90025 Sunset Blvd., Los Angeles, CA 90025. Represents Nine Network (Ch. 9, Sydney, Melbourne, Brisbane & Adelaide). Amalgamated TV Services Pty. Ltd., c/o Zane Bair, Suite 2060, 10100 Santa Monica Blvd., Los Angeles, CA 90067. Represents Seven Network (Ch. 7, Sydney, Melbourne, Brisbane & Adelaide).

International TV Directory

Hours of operation—Typical metropolitan station: 24 Hrs. Typical station in large provincial city: 7:00 a.m.-midnight. Typical station in small provincial city: 10:30 a.m.-11:30 a.m.

Rates (typical metropolitan): Peak 10 sec., 2000; 30 sec., 2917; 60 sec., 5600. Low 10 sec., 230; 30 sec., 370; 60 sec., 690 (Australian dollars).

Rates (typical large provincial): Peak 10 sec., 390; 30 sec., 670; 60 sec., 1100. Low 10 sec., 85; 30 sec., 150; 60 sec., 240 (Australian dollars).

Rates (typical small provincial): Peak 10 sec., 85; 30 sec., 150; 60 sec., 210. Low 10 sec., 40; 30 sec., 80; 60 sec., 125 (Australian dollars).

Transmitters: 56.

Repeaters: 149.

Low Power Repeaters: 435.

Satellite earth stations: 10 transmitting.

Austria

(625-line standards, Systems B & G)
Color: PAL System

Sets in use: 351,000 black & white; 2,331,000 color

Programs: 2.

Cable television service: 250 systems serving 430,000 subscribers.

Oesterreichischer Rundfunk, ORF, Wuerzburggasse 30, A-1136 Vienna. Tel. 82 91 0. Telex: 133601. Fax: 82912200.

Personnel: Thaddeus Podgorski, general administrative officer; Ernst Grisseman, superintendent of radio programs; Johannes Kunz, superintendent of TV information; Ernst Wolfram Marboe, superintendent of TV programs; Heinz Doucha, technical director; Dr. Peter Radel, administrative director; Paul Lendvai, short-wave service director; Gerhard Zeiler, secretary general.

Studio superintendents: Karl Hofer, Burgenland; Heinz Felsbach, Kaernten; Dr. Paul Twaroch, Niederosterreich; Dr. Hannes Leopoldeseder, Oberosterreich; Friedrich Urban, Salzburg; Dr. Rudolf Nagiller, Tirol; Wolfgang Lorenz, Steiermark; Dr. Leonhard Paulmichl, Vorarlberg; Othmar Urban, Vienna.

Hours of operation: First channel, 9 a.m.-1:30 p.m. & 4:30-12 p.m., Mon.-Fri.; 9 a.m.-1:30 p.m. & 2:30-12 p.m., Sat.; 9:00 a.m.-1:30 p.m. & 2:30 p.m.-12:00 a.m., Sun. Second channel, 4 p.m.-1:30 p.m., Mon.-Fri.; 2:30 p.m.-1:30 a.m., Sat.; 9 a.m.-12 a.m., 3:00 p.m.-1:30 a.m., Sun.

TV tape recording facilities. Color telecasting began Jan. 1969.

Rates: Peak 30 sec.: 201,000 (Austrian schillings).

Transmitters: 40.

Repeaters: 864.

Low power repeaters: 512.

Azores

(See Portugal)

Bahamas

(525-line standards, System M)
Color: NTSC System

Sets in use: 50,000

Cable television service: One system serving Freeport, Grand Bahama.

Direct broadcasting satellite: Planned.

Broadcasting Corp. of the Bahamas, P.O. Box N-1347, Centreville, Nassau. Tel. (809) 32-24623.

Personnel: Calsey W. Johnson, general manager; Louis W. A. Hanchell, deputy

general manager; Edison E. Bethel, special projects manager; Patric Walkes, sales director; Gregory Lampkin, program director; Lithera Millar, production director; Marshall Orr, financial controller; Mike Smith, director, research & archives; Michael Thompson, director of engineering.

Represented in U.S.: Intercontinental Services Ltd.

NASSAU—ZNS-TV, Broadcasting Corp. of the Bahamas, Ch. 13 (Commercial). Transmitter 5 kw, ERP 50 kw. Started 1977.

Rates: Peak hour, 1,000; 30 sec., 69.50 (Bahamian dollars).

Transmitters: One.

Bahrain

(625-line standards, System B)
Color: PAL System

Sets in use: 50,000 black & white; 175,000 color

Programs: 2.

Bahrain Television, Ministry of Information, P.O. Box 1075, Manama, Bahrain, Arabian Gulf.

Personnel: Dr. Hala Al-Urman, asst. undersecretary for radio & TV; Gahtan Al Gahtani, head of production; Fowzia Zainal, superintendent of programs.

ISA TOWN—Ch. E-4. Transmitter 25 kw.

ISA TOWN—Ch. E-55. Transmitter 55 kw.

Hours of operation: 16:00-24:30.

Rates: Peak 60 sec., 260; 45 sec., 225; 30 sec., 185; 20 sec., 150 (Bahrain dinars).

Transmitters: 2.

Satellite earth stations: Transmit/receive in operation.

Bangladesh

(625-line standards, System B)
Color: PAL System

Sets in use: 349,091 black & white; 89,630 color

Networks: One.

Direct broadcasting satellite: Planned.

National Broadcasting Authority of Bangladesh, NBAB, NBA House, Shahbag Ave, Dhaka-2, Bangladesh. Tel. 502150, 400131. Telex: 65624. Cable: Broadcasts Dhaka.

Personnel: Saiful Bari, chairman.

Bangladesh Television, BTV, Television Bhaban, Rampura, Dhaka-17, Bangladesh. Tel. 400131-9. Telex: 65624 BTV DHAKA. Cable: BATEEVEE Dhaka.

Personnel: Saiful Bari, chairman; Mustafa Monwar, deputy director general, programs; Nurul Islam, deputy director general, news; Mustafizur Rahman, general manager, Dhaka TV; S. M. Nousher Ali, chief engineer; S. D. Khan, chief engineer, planning & development; M. A. Wahed, chief engineer, operations & maintenance; Fakhruzzaman Chowdhury, director, administration; Qutubuddin Ahmed, director, finance; Abdullah-Al-Mamun, director, international relations, foreign programming & liaison; Anwar Hussain, director, design; Ghulam Mustafa, director, photography; Esrarul Haque, director, sales; Atiqul Haque Chowdhury, director, programs; Barkat Ullah, director, development program unit; Mominul Hague, director population program sales; Nawazish Ali Khan, program executive; Anisur Rahman, Syed Lutfi Ali, Zahurul H. Islam & Abul Kalam Patwary, senior engineers; M. A. Naser, director, news; Faruque Alamgir, chief news editor. **OHAKA**—Ch. E-9. Transmitter 50 kw, ERP 60 kw. Ch. E-6. Originates programs. TV tape recording facilities. Started Dec. 25, 1964.

Personnel: Mustafizur Rahman, general manager; Badrunnessa Abdullah, Musa Ahmed, Zia Anshari, Kazi Abu Zafar Hassan Md. Siddiqui & Kazi Kyum, program managers; Abdul Quadir & Fazlul Huq, Motiur Rahman, Saifullah & Mohidul Huq Chowdhury, engineering managers; Keramat Mowla, chief designer; Syed Mahmood Ahmed, chief cameraman.

CHITTAGONG—Ch. E-5. Transmitter 15 kw.

KHULNA—Ch. E-11. Transmitter 90 kw.

MYMENSINGH—Ch. E-12. Transmitter 398 kw.

NOAKHALI—Ch. E-12. Transmitter 398 kw.

NATORE—Ch. E-8. Transmitter 90 kw.

RANGPUR—Ch. E-6. Transmitter 360 kw.

SYLHET—Ch. E-7. Transmitter 136 kw.

Hours of operation: Ch. 9, 17:00-23:45, daily; 13:00-23:45, Fri.

Rates: Peak 3-min., \$1615; 30 sec., \$3180 (U.S. dollars).

Transmitters: 9.

Repeaters: One.

Low power repeaters: One.

Satellite earth stations: Transmit/receive 2 in operation; receive only 2 in operation.

Barbados

(525-line standards, System M)
Color: NTSC System

Sets in use: 45,000 black & white; 15,000 color

Networks: One.

CBC-TV, Caribbean Broadcasting Corp., P.O. Box 900, Bridgetown, Barbados, W.I. Tel. 809-429-2041; 809-436-6637. Telex: 2560 CABROCO WB. Cable: CABROCO.

Personnel: Dr. Chamberlain Hope, chairman of the board; Sam Tait, general manager; Tony Cumming, deputy general manager, broadcast services; Olwen Cumberbatch, program manager, TV; Zeldia Gibson, deputy general manager, TV; Glyne Husbands, chief engineer.

BRIGETOWN—Ch. 9 (V-187.25, S-191.75). Transmitter 10 kw, ERP 90 kw. Ch. 14 (V-471.25, S-475.75). Transmitter 100 watts, ERP 1 kw. Ch. 18 (V-495.25, S-499.75). Transmitter 100 watts, ERP 1 kw. Ch. 22 (V-519.25, S-523.75). Transmitter 100 watts, ERP 1 kw. TV tape recording facilities. Started Dec. 1964. Note: Ch. 14, Ch. 18 & Ch. 22 are scrambled pay services carrying CNN, ESPN & movies.

Hours of operation: 11 hours weekdays; 15.5 hours Sat.; 15 hours Sun.

Rates: Peak one hour, 3,892; peak 30 sec., 497 (Barbados dollars).

Transmitters: 4.

Satellite earth stations: Receive only, 2 in operation.

Belgium

(625-line standards, Systems B & H)
Color: PAL System

Sets in use: 422,149 black & white; 2,852,087 color

Programs: 4; 2 commercial; 2 non-commercial.

Cable television service: 50 systems serving 3,180,000 subscribers.

Radio-Television Belge de la Communauté Culturelle Française RTBF, Cite de la R.T.B.F., Boulevard August Reyers 52, B-1040, Brussels. Tel. 02/737.21.11. Telex: 21437. Fax: 7361426.

Personnel: Robert Stephane, administrator general; Georges Leonard, acting director of general affairs; Pierre DeVos, director of information; Alain Dehon, chief engineer; Raymond Hauseux, chief engineer (equip-

ment); Philippe Dasnoy, director of radio; Georges Konen, director of television. Broadcasting in French language.

Transmitters: 10.

Rates: Peak 30 sec., 260,000 (Belgian francs).

Low power stations: 9.

Belgische Radio en Televisie, BRT, Omroepcentrum, A. Reyerslaan 52, 1040, Brussels. Tel. 02/737.31.11.

Personnel: Cas Goossens, administrator general; Michel Gewillig, director general, technical services; Hubert Hermans, director general, television; Piet van Roe, director general, radio; Josef Coolsaet, director, international relations.

Broadcasting in Dutch language.

Hours of operation: 15:30-23:00, weekdays; 10:00-23:00, Sun.

Transmitters: 9.

Repeaters: 3.

Satellite earth stations: 2 in operation.

Belize

Sets in use: 12,000

BELIZE CITY—Receives U.S. TV signals from satellites.

Benin

(625-line standards, System K)
Color: SECAM System

Sets in use: 30,000 black & white; 45,000 color

Office de Radiodiffusion et de Television du Benin, B.P. 366, Cotonou. Tel. 312041/301096/301417/300628/301716/300065.

Personnel: Nicolas Benon, director general of ORTB; Sebastien Agbota, deputy director general; Adam Tessi Boni, financial & administrative director; Michele Badarou, director of television; Didier Falade, chief of central programming services, TV; Marcellin loubgade, chief of technical services, TV.

COTONOU—Ch. 4. ERP 10 kw.

PARAKOU—Ch. 6. ERP 10 kw.

Rates: Peak hour, 1,500; 30 sec., 750 (U.S. dollars).

Transmitters: 2.

Low power repeaters: One.

Satellite earth station: Transmit/receive.

Bermuda

(525-line standards, System M)
Color: NTSC System

Sets in use: 2,000 black & white; 56,000 color

Networks: 2 commercial.

Cable television service: One system serving 10,000 subscribers (5/25/90). Started June 1989.

Bermuda Broadcasting Co. Ltd., No. 6 Fort Hill Road, Prospect, Devonshire DV-02. Mailing address: P.O. Box HM 452, Hamilton, HM BX, Bermuda. Tel. 809-295-2828. Fax: 809-295-4282; 809-292-5704 (newsroom).

Personnel: Malcolm R. Fletcher, general manager; Edward Smith, marketing manager; Delano Ingham, operations manager; Ulrick Richardson, news manager; Shirley Edness, traffic supervisor; Leola Stovell, sales supervisor.

Represented in U.S. by: Intercontinental Services Ltd., New York; in U.K. by Airtime International, London.

PROSPECT, OEONSHIRE—Ch. 9. Transmitter 2.5 kw, ERP 28 kw; stereo. TV tape

recording facilities. Started Jan. 1958 on Ch. 10. Programming affiliate: CBS. Ch. 7 Transmitter 2.5 kw, ERP 28 kw; stereo. **Hours of operation:** Ch. 9, 24 hours, Monday-Thursday; 7 a.m.-3 a.m., Friday; 9 a.m.-2 a.m. Saturday; 8:30 a.m.-12:30 a.m., Sunday. Ch. 7, 24 hours, daily.

Rates: Ch. 7 & 9, Peak hour, 1,090; 30 min., 590; 15 min., 360; 60 sec., 240; 30 sec., 120 (Bermuda dollars).

Transmitters: 2.
Satellite earth stations: Receive only, 6 in operation.

Bolivia

(525-line standards, System N)
Color: NTSC System M

Sets in use: 1,200,000 black & white; 600,000 color

Direct broadcasting satellite: Planned.

TV Boliviana, Empresa Nacional de Television Boliviana, Casilla 900, La Paz, Bolivia. **Personnel:** Julio Barragan Calvimontes, director general; Gaston Prudencio B., director of administration; Carlos Soria Galvarro, director of programming & production; Jose Luis Fernandez, chief technical director; Pastor Gemio, technical director.
LA PAZ—Ch. 7. ERP 2 kw.

Sistema Integrado de Television Universitaria, Av. 6 de Agosto, Box 21982, La Paz 359298. Tel. 361183.

Personnel: Carlos Soria Galvarro, director general; Ivan Rodrigo Mendizabal, production manager; Boris Rodriguez, technical manager; Alberto Valencia, technical consultant.

COBIJA—Ch. 5. ERP 100 w.
COCHABAMBA—Ch. 11. ERP 1 kw.
LA PAZ—Ch. 13. ERP 2 kw. Started Dec. 24, 1980. TV tape recording facilities.
ORURO—Ch. 13. ERP 100 w. (dark)
POTOSI—Ch. 9. ERP 100 w.
SANTA CRUZ—Ch. 11. ERP 10 kw.
SUCRE—Ch. 12. ERP 100 w.
TARIJA—Ch. 8. ERP 1 kw.
TRINIDAD—Ch. 10. ERP 100 w.
Hours of operation: 16:00-23:30 daily.
Rates: Peak hour, 500; 30 sec., 22.50 (U.S. dollars).
Transmitters: 7.
Low power repeaters: 2.
Satellite earth station: Transmit/receive.

Bophuthatswana

Color: PAL System

Sets in use: 40,000 black & white; 55,000 color

Networks: One.
Direct broadcasting satellite: Transmit/receive. Started June 1989.

Bophuthatswana Broadcast TV, Private Bag X2150, Mmabatho 8681. Tel.: (01401)289111. Telex: 3017 BP; 3156 BP. Fax: (01401) 26009. Started Dec. 1983.
Personnel: Jonathan Procter, director-general; Richard R. Minton, dir., television; Richard S. Magau, head of programming; O. G. Stewart, dir., technical; Gabriel Majatladi, head of educational television; Regina Nkaletse, public relations.

Transmitters: Brixton, Ch. 37; Ganyesa, Ch. 42; Itsoeng, Ch. 59; Kameelsdrift, Ch. 36; Kuruman, Ch. 56; Mabopane, Ch. 44; Madibogo, Ch. 55; Makadima, Ch. 54; Mmabatho, Ch. 24; Moreteleitse, Ch. 26; Motswedi, Ch. 45; Pilianesburg, Ch. 57; Taung, Ch. 39; Thabanchu, Ch. 67.
Hours of operation: 45-48 per week.
Rates: Peak hour, 1,200; 30 sec., 300 (U.S. dollars).
Transmitters: 14.

1991 Edition

Satellite earth station: Receive only.

Brazil

(525-line standards, System M)
Color: PAL System

Sets in use: 14,000,000 black & white; 30,000,000 color

Networks: 5; 4 commercial, one non-commercial educational.

Rede Bandeirantes/TV Bandeirantes, Rua Radiantes, 13, 05699, P.O. Box 372, Sao Paulo, SP. Tel. 842-3011. Telex: 56375 RTBA BR. 81680 RTBA BR. 53306 RTBA BR. 80594 PAPM BR. Fax: 814-2420; 842-3067.

Personnel: Joao Jorge Saad, president; Joao Carlos Saad, vice president; Jose Roberto Maluf, international director; Miguel Cipolla, superintendent of engineering; Ricardo Saad, superintendent of administration; Rubens Furtado, superintendent of programming; Sergio Armando Cruz Marcandes, network director.

All stations commercial except Govt.-owned outlets.

Full power stations: Altamira, PA, Ch. 8; Alta Floresta, MT, Ch. 7; Araguaina, TO, Ch. 13; Barra Mansa, RJ, Ch. 8; Belem, PA, Ch. 4; Belo Horizonte, MG, Ch. 7; Blumenau, SC, Ch. 7; Brasilia, DF, Ch. 4; Campina Grande, PB, Ch. 5; Campo Grande, MS, Ch. 13; Caruaru, PE, Ch. 12; Cascavel, PR, Ch. 6; Criciuma, SC, Ch. 9; Cuiaba, MT, Ch. 8; Curitiba, PR, Ch. 6; Dourados, MS, Ch. 5; Florianopolis, SC, Ch. 6; Fortaleza, CE, Ch. 12; Foz do Iguaçu, PR, Ch. 10; Goiania, GO, Ch. 13; Gurupi, TO, Ch. 13; Itajai, SC, PR, Ch. 16; Ituiutaba, MG, Ch. 12; Londrina, PR, Ch. 7; Macapa, AP, Ch. 4; Manaus, AM, Ch. 13; Maraba, PA, Ch. 10; Maringa, PR, Ch. 16; Natal, RN, Ch. 3; Paranaíba, PR, Ch. 13; Ponta Grossa, PR, Ch. 7; Pres. Prudente, SP, Ch. 10; Porto Alegre, RS, Ch. 10; Porto Velho, RO, Ch. 13; Recife, PE, Ch. 9; Rio Branco, AC, Ch. 13; Rio De Janeiro, RJ, Ch. 7; Salvador, BA, Ch. 7; Sao Luiz, MA, Ch. 6; Sao Paulo, SP, Ch. 13; Taubate, SP, Ch. 6; Teresina, PI, Ch. 5; Uberaba, MG, Ch. 13; Uberlandia, MG, Ch. 10; Vitoria, ES, Ch. 10; Volta Redonda, RJ, Ch. 5.

Low power repeaters: 645.
Satellite earth stations: Transmit/receive, 2 in operation; receive only, 32 in operation.

Rede Globo/TV Globo, Rua Lopes Quintas, 303, Jardim Botânico, Rio de Janeiro, RJ. Tel. 294-7732. Telex: 22795 TVGB BR. 31616. TVGB BR. 31775 TVGB BR. 23131 TVGB BR. Fax: 294-2042.

Personnel: Roberto Marinho, president; J. B. de Oliveira Sobrinho, superintendent of programs and production; Ives G. Alves, commercial director; Luiz Eduardo Borgerth, international director.

Rede Record/TV Record, Avenida Miruna 713, Indianapolis, Sao Paulo, SP. Tel. 542-9000; Telex: 22245.

Personnel: Paulo Machado de Carvalho, president; Paulo Machado de Carvalho Filho, executive director; Alfredo Machado de Carvalho, international director.

Rede Manchete/TV Manchete, Rua do Russel 766, Gloria, Rio de Janeiro, RJ. Tel. 265-2012; Telex: 21525 BLOC BR.

Personnel: Adolpho Bloch, president; Expedito Grossi, director general; Pedro Jack Kapeller, international director.

Rede SBT/TVS (Sistema Brasileiro de Televisao), Rua Oona Santa Veloso, 575 Vila Guilherme, Sao Paulo, SP. Tel. 292-2779; Telex: 37893 SBTV BR. 63086 SBTV BR.

Personnel: Guilherme Stolar, president; Jose Eduardo Marcondes, international director.
Transmitters: 198 (179 commercial, 19 educational).

Low power repeaters: 6,181.
Satellite earth stations: Transmit/receive, 5 in operation; receive only, 154 in operation.

British Virgin Islands

(525-line standards, System M)
Color: NTSC System

Sets in use: 1,300

Networks: One.

Television West Indies Ltd., P.O. Box 34, Broadcast Peak, Chawel, Tortola, BVI. Tel. 809-409-43332.

Transmitters: One.
Note: Recent information not available.

Brunei Darussalam

(625-line standards, System B)
Color: PAL System

Sets in use: 3,000 black & white; 58,500 color

Networks: One.

Radio Television Brunei, Department of Broadcasting and Information, Bandar Seri Begawan, Brunei Darussalam. Tel. 02-43111. Telex: BRUNEI BU 2311/2.

Personnel: Pg. Badaruddin Pg. Ghani, director; Hj. Alidin Hj. Othman, deputy director, broadcasting; Pg. Hj. Mohd Yassin Pg. Hj. Othman, deputy director, information; Pg. Ismail Pg. Mohamed, head of programs; Sapawi Bolhassan, superintendent engineer; Zainal Tinggal, chief news editor.
ANDULAU—Ch. E-8 (V-196.25, A-201.75). Transmitter 20 kw, ERP 270 kw. Started Sept. 1976.

BANDAR SERI BEGAWAN—Ch. E-5 (V-175.25, A-180.75). Transmitter 10 kw, ERP 135 kw. TV tape recording facilities. Started July 9, 1975.

Hours of operation: 4:00 p.m.-11:45 p.m., Mon.-Thur. & Sat.; 12:00 noon-11:45 p.m., Fri.; 9:00 a.m.-11:45 p.m., Sun. & holidays.
Rates: Peak one hour, 2,615; peak 30 sec., 540 (Brunei dollars).

Transmitters: 4.
Satellite earth stations: One transmitting, one receiving.

Bulgaria

(625-line standards, Systems D & K)
Color: SECAM System

Sets in use: 1,650,000 black & white; 250,000 color

Programs: 2

Bulgarska Televisia, San Stefano 29, Sofia 4. Tel. 243-481. Telex: RBG 22581.

Personnel: Ivan Slavkov, director general; Kiril Vasilev, deputy director general, programs; Nikolai Antonov, deputy director general, technical department; Atanas Taskov, sales manager & film buyer; Ivan Kovachev & Petko Vasilev, chief engineers; Ivan Vargov, head, international relations.

SOFIA—Ch. R-7. ERP 50 kw. TV tape recording facilities. Started Nov. 7, 1959.
Hours of operation: First channel, 8 hrs. daily; 2nd channel, 7 hrs. daily.

Transmitters: One.
Repeaters: 12.
Low power repeaters: 221.

Burkina Faso

(625-line standards, System D)
Color: SECAM System

Sets in use: 7,700

Cable television service: One system serving more than 700 subscribers.

Radiodiffusion Television Voltaïque, Ministry of Information, P.O. Box 511, Ouagadougou. Tel. 22-14, 22-15, 22-16.

Personnel: Paul Ismael Ouedraogo, director of radio & television; Jean Modeste Ouedraogo, technical director; Konate Karim, head of programs; Kida Tapsoba, head of information; Joachim Zongo, head of rural radio; Sanogoh Odette, head of television.

OUAGADOUGOU—Ch. R-4. Transmitter 50-w, ERP 750-w. Started Aug. 1963. Ceased operation Jan. 1966. Later resumed service.

Hours of operation: 3 hours, 4 days a week.
Transmitter: One.
Note: Recent information not available.

Burma

(See Union of Myanmar)

Burundi

(625-line standards, System K)
Color: SECAM System

Sets in use: N.A.

Networks: One.
Direct broadcasting satellite: Plans start fall 1990.

Television Nationale du Burundi, B.P. 1900, Bujumbura, Burundi.

Personnel: Donatien Nahimana, director general; Marc Nkunzimana, director, television; Laurent Naikumwami, technical director for radio & TV; Leonidas Hakizimana, chief, production services; Edouard Haminyamunga, chief, transmitters; Lucien Rukeyva, chief, program service; Athanase Nhyanogeye, chief, news service.

BUJUMBURA—Ch. K-25. ERP 500 w.
MANGA—Ch. K-9. ERP 10 kw.
Rates (peak): Hour, 60,000; 30 sec., 3,000 (Burundi francs).

Transmitters: 2.
Satellite earth station: One, receive only.

Cambodia

(See Kampuchea)

Cameroon

(625-line standards, System B)
Color: PAL System

Sets in use: 70,000 black & white; 400,000 color

Networks: One, government.
Direct broadcasting satellite: Plans.

Cameroon Radio-Television Corp., P.O. Box 1634, Yaounde, Cameroon.

Personnel: Gervais Mendoze, general manager; Emmanuel Nguimba Nloutsiri, deputy general manager; Biyiti Bi Essam, director, information; Saa Israel, director, programs; Achu Samba Francis, technical director.

YAOUNDE MBANKOLO—Ch. 5. ERP 51.8 kw.
Rates: Peak min., 720,000; 30 sec., 520,000 (CFA francs).

Transmitters: 26.
Repeaters: 2.
Low power repeaters: 4.
Satellite earth stations: Transmit/receive, 2 in operation.

International TV Directory

Canada

(525-line standards, System M)
Color: NTSC System

(For stations, see Canadian Station Directory)

Sets in use: 2,770,000 black & white;
9,110,000 color
Cable television service: 1,775 systems in
operation.

Canary Islands

(See Spain)

Central African Republic

(625-line standards, System K)
Color: SECAM System

Sets in use: 5,500 black & white; 1,500 color
Networks: One.

Radiodiffusion-Television Centrafricaine, B.P.
940, Bangui, Central African Republic.
Started Feb. 1974.

Personnel: Joaquim Da Silva Nzengue,
Minister of Communications; Hubert Mary
Djamany, secretary general; Patrice
Yanzenga, director general of television.

Rates: Peak 30 sec., 1400 (French francs).
Transmitters: One.

Low power repeaters: 2.
Satellite earth station: Receive only.

Chad

Color: SECAM System

Sets in use: N.A.
NOJAMENA—Radiodiffusion-Television Na-
tionale Tchadienne, B.P. 892, Njamena,
Tchad. Tel. 2273.

Transmitter: One.
Note: No additional or current information
available.

Chile

(525-line standards, System M)
Color: NTSC System

Sets in use: 1,800,000 black & white;
1,300,000 color

Networks: 4.
Cable television service: One system in
operation serving 5000 subscribers.
Started July 1989.

TV Chile, Television Nacional de Chile,
Bellavista 0990, Casilla Postal 16.104, Cor-
reo 9, Santiago, Chile. Tel. 774552. Telex:
35.20.181 TVC.

Personnel: Alejandro Briones, director
general; Patricia Guzman, director of press;
Alfonso Infante, technical manager; Jorge
Serrano, commercial manager; Carlos Pin-
to, manager, administration & finances;
Carlos Humeres, production manager.

Rates: Peak 30 sec., 2500.
Transmitters: 19.
Repeaters: One.

Low power repeaters: 96.
Satellite earth stations: One transmitting, 26
receiving.

Corporacion de Television de la Universidad
Catolica de Chile, Caupolicán 491, Concep-
cion. Tel. 26051.

CONCEPCION-Ch. 5 (V-75.25, A-81.75).
Transmitter 5 kw, ERP 60 kw. TV tape
recording facilities. Started Feb. 1973.

SANTIAGO-Ch. 7. Transmitter 4 kw, ERP 46
kw. TV tape recording facilities. Originates
TV Chile programming. Started Sept. 1969.
Hours of operation: Noon-midnight, daily.
Rates: Peak 60 sec., 85; 30 sec., 54; 20 sec.,
42; 10 sec., 31 (U.S. dollars).

Corporacion de Television de la Universidad
Catolica de Chile, Ines Matte Urrejola 0848,
Box 14.600, Santiago, Chile. Tel. 251 4000.
Telex: 440182 TRECE CZ.

Personnel: Eleodoro Rodriguez M., executive
director; Jorge Fernandez P., secretary
general; Manuel Vega R., administration &
financial director; Alfredo Abba M., pro-
gram director; Ruby Anne Gumpertz, pro-
duction director; Jorge Edwards M., sales
manager; Rafael Richard M., engineering
director; Hernan Zamora L., transmission
director; Juan Agustin Vargas, special
events director.

SANTIAGO-Ch. 13 (V-211.25, A-215.75).
Transmitter 25 kw, ERP 250 kw. TV tape
recording facilities. Started Oct. 1958.

Hours of operation: 10:30-2:00 a.m., daily.
Rates: Peak 30 sec., 907,000 (Chilean pesos).
Networks: One.

Transmitters: 18.
Low power repeaters: 35.
Satellite earth stations: Receive, 2 in
operation.

Universidad de Chile, Ines Matte Urrejola
0825, Santiago. Tel. 377851. Telex: 340492
tvuch-ck.

Personnel: Juan de Dios Vial Larrain, presi-
dent; Juan Pablo O'Ryan Guerrero, ex-
ecutive vice president; Alejandro Olivos
Cabrera, production manager; Vicente Lyon
Correa, programming executive; Andres
Raggio Rodriguez, commercial manager;
Jaime Sancho Martinez, engineering
manager; Hector Diaz Verdugo, director of
administration & finance.

SANTIAGO-Ch. 11 (V-187.25, A-191.75).
Transmitter 5 kw, ERP 60 kw. TV tape
recording facilities. Started Nov. 1960.

Hours of operation: 7:00 a.m.-11:50 p.m.,
daily.
Rates: Peak 30 sec., 1,800 (U.S. dollars). Ch.
5, Concepcion; Ch. 13, Santiago.

China

(625-line standards, System D)
Color: PAL System

Sets in use: 75,000,000
Networks: 3.
All stations are owned by the Government.

Bureau of Radio & Television Industry, P.O.
Box 4706, Beijing, People's Republic of
China. Tel. 484031.

Personnel: Han Zhi-Chuan, senior engineer,
deputy director; Sun Feng, vice director;
Yu Zicai, division of foreign affairs.

China Central Television (CCTV), 2 Fux-
ingmenwai St., Beijing, China.

Personnel: Wang Feng, director.
Transmitters: 202.
Repeaters: 2050.

Republic of China (Taiwan Province)

(525-line standards, System M)
Color: NTSC System

Sets in use: 860,000 black & white; 5,800,000
color
Networks: 4; 3 commercial, one
non-commercial.

BET 21, Taiwan Television Enterprise Ltd.,
No. 10, Pa Te Road, Sec. 3, Taipei. Tel.
7711515. Telex: 25714. Fax: 02-741-3626.

Personnel: Ching-Teh Hsu, chairman; Walter
C. H. Wang, president; Wei-Yung Lee, ex-
ecutive vice president; Shen-Wen Lee, vice
president; Hsiang-Chuan Hsiung, vice
president; To-Hui Yang, manager, engineer-
ing department; Wen-Lung Liu, manager,
business department; Nancy Hu, film

buyer; Victor S. T. Chang, manager, news
department; Jason Liao, manager, sports
department; Sheng Chu-Yu, manager, pro-
gram department; Ting-Wu Hsiung,
manager, personnel department.

CHU-TZU SHAN—Ch. 7, Transmitter 20 kw,
ERP 282/95/95 kw.

TA-SUNG-CHIA—Ch. 12, ERP 162/136/65 kw.
CHUNG-LIAO—Ch. 7, ERP 136/165/5.5 kw.
HWA-LIEN—Ch. 7, ERP 12/36 kw.

SU-AO—Ch. 10, ERP 4.0/0.45 kw.
TAI-TUNG—Ch. 10, ERP 1.9 kw. TV tape
recording facilities. Started Oct. 1962.

Hours of operation: 05:59-08:30, 11:14-16:10
& 16:30-4:10, Mon.-Fri.; 10:44-25:40, Sat.;
07:30-24:10, Sun.

Rates: Spot 30 sec., 72,000; 10 sec., 24,000
(New Taiwan dollars).

Transmitters: 9.
Repeaters: 17.
Low power repeaters: 15.

Satellite earth stations: Transmit/receive, one
in operation; receive only, one in operation.

BEF 21, China Television Company, 53 Ren-
Ai Rd., Sec. 3, Taipei, Taiwan. Tel. 751-1247.
Telex: 25080.

Personnel: Tsu Sung-Chiu, chairman; H. P.
Chung, president; Ling Shang-Shuang &
Kao Shu, vice presidents; Chang Chung-
Lun, manager, news dept.; S. K. Wang,
manager, program dept.; Rex Liu, chief film
buyer; Chun-Kang Tsai, manager, engineer-
ing dept.; I. P. Pan, manager, sales dept.

TAIPEI—Ch. 9, Transmitter 10 kw, ERP 139/35
kw (bi-directional). Started Oct. 1969.

Hours of operation: 12:00-13:10 &
18:00-23:15, Mon.-Fri.; 12:00-24:00, Sat.;
11:00-23:10, Sun.

Rates: Spot 10 sec., 20,000. Program 5 min.,
100,000 (New Taiwan dollars).

Repeaters: 3.
Low power repeaters: 3.

Chinese Television System, No. 100, Kuang
Fu South Road, Taipei. Tel. 7510321.

Personnel: Yee Chien-Chiu, chairman; Wu
Shih-Shung, president; Chen Tzu-Yao, vice
president; Sherman H. Hwang, manager,
news dept.; Y. H. Chang, manager, pro-
gram dept.; S. T. Chang, manager, educa-
tion dept.; H. H. Hu, manager, engineer-
ing dept.; James Fa-yu Liu, manager, sales
dept.; James Jiang, chief, film division;
Terry Lee, chief, public relations.

TAIPEI—Ch. 6, ERP 387/25 kw; Ch. 11,
Transmitter 12.5 kw, ERP 216/21 kw (tri-
directional). Started Oct. 1971.

Hours of operation: 5:40-9:10, 11:30-24:30
Mon.-Tues.; 5:40-10:00, 11:30-24:30, Wed.;
5:40-9:30, 11:30-24:30, Thurs.; 5:40-10:00,
11:30-1:00, Fri.; 5:40-1:25, Sat.;
5:40-24:40, Sun.

Rates: Peak 10 min., 1,980,000; 30 sec.,
99,000 (New Taiwan dollars).

Programs: 2.
Transmitters: 38.
Repeaters: 19.

Low power repeaters: 72.

Colombia

(525-line standards, System M)
Color: NTSC System

Sets in use: 2,500,000 black & white; 500,000
color

Instituto Nacional de Radio y Television In-
ravisión, Centro Administrativo Nacional,
Via Eldorado, Bogota. Tel. 2698700.
Studios: Calle 24, No. 5-64. Tel. 414 068
& 438 244. Telex: 44311.

Personnel: Fernando Barrero Chaves, direc-
tor general; Jaime Horta Diaz, secretary
general; Alfredo Camacho Noel, deputy
director, administration; Jorge Enrique
Ramirez, chief, office of planning; Clara

Patricia Restrepo de Toro, deputy director,
education; Edmundo Vega Osorio, chief,
division of commercial television; Jose
Acosta, deputy technical director.

All programs originate in Bogota studios, all
other stations are repeaters, all use HJRN-
TV call letters. TV tape recording facilities,
Bogota studio.

Hours of operation: Network 1: 11:30-12:30,
16:30-18:30 & 21:00-05:00 (commercial);
12:30-16:30 & 18:30-21:00 (educational).
Network 2: 16:00-05:00 (commercial). Net-
work 3: 19:00-04:00 (educational).

Rates: Peak prime time 30 sec., 250,000 (Col-
ombian pesos).

Networks: 2 commercial, one educational.
Transmitters: 36.

Low power repeaters: 84.
Satellite earth station: One in operation.

Republic of the Congo

(625-line standards, System D)
Color: SECAM System.

Sets in use: 2,700

Radiodiffusion Television Congolaise, P.O.
Box 2241-197, Brazzaville. Tel. 811676.

Personnel: Juste-Maurice Okemba, director
general; Jean-Pascal Mongo-Slyhm, direc-
tor of television; Luc Molonga, technical
director.

BRAZZAVILLE—Ch. 7, ERP 2 kw. Started ex-
perimental operation Aug. 1963.
Transmitter: One.

Costa Rica

(525-line standards, System M)
Color: NTSC System

Sets in use: 150,000 black & white; 300,000
color

Networks: 16; 15 commercial, one,
non-commercial.

Cable Television Service: 4 systems in oper-
ation serving 12,500 subscribers.

Direct broadcasting satellite: One in
operation.

Telecentro Canal 6, Corporacion Costar-
ricense de Television, P.O. Box 2860-1000,
San Jose. Tel. 32-92-55.

Personnel: Roxie Blen Sotela, president;
Mario Sotela, vice president; Claudio
Reyes, exec. vice president; Franklin
Chacon, general manager; Luis Guillermo
Castro, assistant vice president; Mario
Sotela Blen, sales manager; Ricardo Jar-
quin, chief engineer.

SAN JOSE—Ch. 6, Transmitter 20 kw, ERP
300 kw. All color operation. TV tape rec-
ording facilities. Started Sept. 1965.

Hours of operation: 11:00 a.m.-midnight,
daily.

Rates: Peak hour, 270,000; 30 sec., 25,000
(colones).

Transmitters: 13.
Repeaters: 2.
Low power repeaters: 21.

Satellite earth station: Transmit/receive, one
in operation; receive only, 7 in operation.

Televisora de Costa Rica S.A., TI-TVCR,
Sabana Oeste, P.O. Box 3876, San Jose,
Costa Rica. Tel. 32-22-22. Telex: 2220
TV-TICA.

Personnel: Olga de Picado, president; Rene
Picado, general manager; Rodrigo Sanchez
A., sales; Jorge Garro L., programming;
Jorge Monge, production; Eduardo Navas,
administrator; Alex Sanchez, chief studio
engineer; Gerardo Guzman, transmission
engineer.

Represented in U.S. by: Jack Singer
Associates Inc., 49 West 87th St., New
York, NY 10024.

SAN JOSE—Ch. 7. Transmitter 12 kw, ERP 360 kw. TV tape recording facilities. Started May 1960.
Hours of operation: 11:30 a.m.-midnight, daily.
Rates: Peak hour, 418,000; 30 sec., 19,200 (colones).
Networks: One.
Transmitters: One.
Repeaters: 10.
Satellite earth station: Receive only.

Multivision de Costa Rica Ltda., P.O. Box 4666, 1000 San Jose. Tel. 33-44-44. Fax: 21-17-34. Telex: 3043 TELEVI.

Personnel: Arnoldo Vargas Vargas, general manager; Bernardo Vargas McCallum, sales manager; Norman Vargas McCallum, engineering manager; Luis Vargas McCallum, head of acquisitions.

SAN JOSE—Ch. 4. Transmitter 5 kw, ERP 130 kw. Started Feb. 1962. TV tape recording facilities.

SAN JOSE—Ch. 9. Transmitter 12 kw, ERP 480 kw.

Hours of operation: 9:00 a.m.-midnight, daily.
Low power repeaters: One.
Satellite earth stations: Receive only, 2 in operation.

Telesistema Nacional S.A., Canal 2, P.O. Box 2860-1000, San Jose. Tel. 31-22-22.

Personnel: Roxie Bien Sotela, president; Mario Sotela Bien, vice president; Ramon Coll Montero, general manager; Jorge Mendez, sales manager; Ricardo Jarquin, chief engineer.

SAN JOSE—Ch. 2. Transmitter 20 kw, ERP 300 kw. TV tape recording facilities.

Rates: Peak 30 sec., 20,000 (colones).
Transmitters: One.
Satellite earth stations: Transmit/receive, one in operation; receive only, 7 in operation.

Sistema Universitario de Television TITV-UCR Canal 15, Ciudad Universitaria Rodrigo Facio, San Pedro de Montes de Oca, San Jose.

Personnel: Dr. Luis Garita Bonilla, general manager; Dr. Sergio Guevara, director; Ana Lucia Faeron Angel, producer & director of programs; Hermann Valverde, operations manager; Hector Moneste, technical assistant.

SAN JOSE—Ch. 15. Transmitter 100 w.
Transmitter: One.
Satellite earth stations: One receive only.

Cuba

(525-line standards, System M)
 Color: NTSC System

Sets in use: 1,130,000
Networks: 2

Cuban Institute of Radio & Television, CMO-TV, Ch. 6, 23 No. 258, Radiocentro, La Habana. Havana. Attention: Herrera.

BABINEY—Ch. 6. 1 kw, ERP 6 kw.
BARACOA—Ch. 7. 1 kw, ERP 12 kw.
BARTOLOME MASO—Ch. 10. 1 kw, ERP 53.7 kw.

CAJALBANA—Ch. 3. 1 kw, ERP 7.9 kw.
CAMAGUEY—Ch. 6. 10 kw, ERP 56 kw.
CHIVIRICO—Ch. 10. 1 kw, ERP 56.2 kw.
CIEGO de AVILA—Ch. 8. 5 kw, ERP 51.2 kw.
CIENFUEGOS—Ch. 7. 0.5 kw, ERP 7.9 kw.
GUANITO—Ch. 9. 10 kw, ERP 63.1 kw.
GUANTANAMO—Ch. 11. 5 kw, ERP 79.3 kw.
GUINES—Ch. 12. 0.1 kw, ERP 0.6 kw.
HAVANA—Ch. 6. 10 kw, ERP 129 kw.
HAVANA—Ch. 8. 0.1 kw, ERP 0.4 kw.
HOLGUIN—Ch. 3. 5 kw, ERP 27.5 kw.
JACAN—Ch. 9. 10 kw, ERP 120.2 kw.
MANZANILLO—Ch. 2. 0.1 kw, ERP 0.3 kw.
MATANZAS—Ch. 7. 0.1 kw, ERP 0.602 kw.
MOA—Ch. 10. 0.3 kw, ERP 1.2 kw.

NICARO—Ch. 10. 0.3 kw, ERP 1.2 kw.
NUEVA GERONA—Ch. 8. 5 kw, ERP 100 kw.
NUEVITAS—Ch. 9. 0.5 kw, ERP 3 kw.
PILON—Ch. 2. 0.1 kw, ERP 0.3 kw.
PUERTO BONIATO—Ch. 2. 5 kw, ERP 32.3 kw.
Salon—Ch. 7. 2 kw, ERP 31.7 kw.
SANCTI SPIRITUS—Ch. 9. 0.5 kw, ERP 1.9 kw.
SANTA CLARA—Ch. 3. 10 kw, ERP 60.3 kw.
TRINIDAD—Ch. 10. 0.1 kw, ERP 0.6 kw.
VICTORIA de las TUNAS—Ch. 11. 0.5 kw, ERP 2 kw.
YAGUAJAY—Ch. 10. 0.5 kw, ERP 2.5 kw.

Tele-Rebelde, Cadenas Nacionales de Television, Republic of Cuba.

BABINEY—Ch. 2. 1 kw, ERP 7.9 kw.
BARACOA—Ch. 9. 1 kw, ERP 12 kw.
BARTOLOME MASO—Ch. 12. 1 kw, ERP 53.7 kw.

CAJALBANA—Ch. 5. 1 kw, ERP 7.9 kw.
CAMAGUEY—Ch. 4. 10 kw, ERP 52.8 kw.
CHIVIRICO—Ch. 12. 1 kw, ERP 56.2 kw.
CIEGO de AVILA—Ch. 12. 1 kw, ERP 56 kw.
CIENFUEGOS—Ch. 11. 0.5 kw, ERP 7.9 kw.

GUANITO—Ch. 13. 10 kw, ERP 63.1 kw.
GUANTANAMO—Ch. 13. 5 kw, ERP 79.3 kw.
GUINES—Ch. 10. 0.1 kw, ERP 0.6 kw.
HAVANA—Ch. 2. 10 kw, ERP 132 kw.
HAVANA—Ch. 10. 0.1 kw, ERP 0.4 kw.

HOLGUIN—Ch. 8. 5 kw, ERP 27.5 kw.
JACAN—Ch. 13. 10 kw, ERP 120.2 kw.
MANZANILLO—Ch. 5. 0.1 kw, ERP 0.3 kw.
MATANZAS—Ch. 11. 0.1 kw, ERP 0.602 kw.

MOA—Ch. 12. 0.3 kw, ERP 1.2 kw.
NICARO—Ch. 12. 0.3 kw, ERP 1.2 kw.
NUEVA GERONA—Ch. 10. 5 kw, ERP 100 kw.
NUEVITAS—Ch. 12. 0.5 kw, ERP 3 kw.

PILON—Ch. 5. 0.1 kw, ERP 0.3 kw.
PUERTO BONIATO—Ch. 5. 5 kw, ERP 77.5 kw.
Salon—Ch. 11. 2 kw, ERP 31.7 kw.
SANCTI SPIRITUS—Ch. 11. 0.5 kw, ERP 1.9 kw.

SANTA CLARA—Ch. 5. 10 kw, ERP 60.3 kw.
TRINIDAD—Ch. 13. 0.1 kw, ERP 0.6 kw.
VICTORIA de las TUNAS—Ch. 13. 0.5 kw, ERP 2 kw.

YAGUAJAY—Ch. 13. 0.5 kw, ERP 2.5 kw.
Programs: 2.
Transmitters: 65.

Curacao

(See Netherlands Antilles)

Cyprus

(625-line standards, System B & G)
 Color: SECAM System

Sets in use: 89,750 black & white; 78,000 color
Networks: One.

Cyprus Broadcasting Corp., P.O. Box 4824, Nicosia, Cyprus. Tel. 422231. Telex: 2333. Fax: 314050. All stations carry same program. TV tape recording facilities at Nicosia studios.

Personnel: Demetrios Kyprianou, director general; Charilaos Papadopoulos, director of programs; Odysseas C. Angelides, director of technical services; George Potamites, director of administration & finance; Michael Stylianou, chief accountant; Takis Thomas, head of radio programs; Panos Ioannides, head of TV programs; Costas Savva, head of resources; Andreas Michaelides, head of transmitters; Chrysanthos Hijoannou, head of studios; Michael Rouvif, head of commercial division; P. Soteriades, internal auditor.

Hours of operation: General programming (winter) 17:00-23:00, weekdays; 17:00-24:00, Sat.; (summer) 18:00-23:30, weekdays; 18:00-01:00, Sat.
Rates: Peak 30 sec., 406 (specified break within program); 60 sec., 482; 30 sec.,

305; 15 sec., 201 (before news bulletin) (Cyprian pounds).

MOUNT OLYMPUS—Ch. E-6 (V-182.25, A-187.75). Transmitter 20 kw, ERP 200 kw. Started on experimental basis Dec. 1964, official operation began 1966. All stations carry the same programming. TV tape recording facilities at Nicosia Studios.

SINA OROS—Ch. E-8 (V-196.25, A-201.75). Transmitter 10 kw, ERP 40 kw. Started on experimental basis Dec. 1964, official operation began 1966. Currently operated by Turkish armed forces; captured during invasion of Cyprus.

Transmitter: One.
Repeaters: 8.
Low power repeaters: 65.
Satellite earth stations: Transmit/receive, one in operation; receive only, one in operation.

Czechoslovakia

(625-line standards, System D & K)
 Color: SECAM III System

Sets in use: 2,850,000 black & white; 2,850,000 color

Programs: 3.
Cable television service: 6 systems in operation serving 15,000 subscribers.
Direct broadcasting satellite: Planned, estimated 1993.

Ceskoslovenska Televize, Jindrisska 16, P.O. Box 883, 111 50 Prague 1. Telex: 12 18 00 TV PG C. Tel. 2136.

Personnel: Jiri Kanturek, director general, Czechoslovak TV; Roman Kalisky, director, Slovak TV.

BRATISLAVA—Mlynska Dolina, Box 2, 845 45.
BRNO—Street kpt Jarose 3, Box 373, 658 88.
KOSICE—Rampova 5-7, 043 07.

OSTRAVA—Dr. Smerala 8, Box 220 729 20.
PRAGUE—Jindrisska 16, Box 883, 111 50.
Rates: One min., 3800 (U.S. dollars).
Transmitters: 95.
Repeaters: 23.

Low power repeaters: 1,496.
Satellite earth stations: Transmit/receive, one in operation; receive only, 9 in operation.

Denmark

(625-line standards, System B & G)
 Color: PAL System

Sets in use: 300,000 black & white; 2,000,000 color

Programs: One commercial, one non-commercial.
Cable television service: 3 systems in operation serving 400,000 subscribers.

Danmarks Radio/Danish Broadcasting, Program production: TV-byen, DK-2860 Soborg. Tel. 45-31671233. Distribution & stations: PTT Denmark, Telegade 2, DK-2630 Taastrup. Tel. 42-529111. Main studios in Copenhagen & Aarhus, where all programs originate, have TV tape recording facilities.

Personnel: Hans Jorgen Jensen, director general; Frede Houkjar, director of finance; Jorgen H. Linthoe, director, engineering; Henrik Antonsen, director of TV programs; Finn Rowold, deputy director of TV programs; Hans Jorgen Skov, director of radio programs; Knud Ebbesen, deputy director of radio programs; Bent Sorensen, head of foreign relations; Soren Jakobsen, director of personnel.

U.S. Representatives: Frank Esmann & Jorgen Poulsen, Danmarks Radio/Danish Broadcasting Corp., 3001 Q St. NW, Washington, DC 20007.

Hours of operation: 6-9 hours daily.
Transmitters: 9.
Repeaters: 2.

Low power repeaters: 22.
Satellite earth stations: Transmit/receive, one in operation.

TV 2, Rugaardsvej 25, DK-5100, Odense C. Tel. 6591-1244.

OOENSE—Ch. 22, 500 kw.
Transmitters: One.
Repeaters: 14.
Low Power repeaters: One.

Djibouti

(625-line standards, Systems B & K)
 Color: SECAM System

Sets in use: 6,000 black & white; 30,000 color
Networks: One.

Direct broadcasting satellite: Planned.

Radiodiffusion-Television de Ojibouti, BP 97, Djibouti. Tel. 35 22 94/35 04 84. Telex: 5863

Personnel: Mohamed Djama Aden, director general; Erouart Bernard, technical advisor; Moussef Yahya, technical department chief; Omar Said, program chief; Christoph Farah, chief editor.

ALI SALIEH—Ch. 9. ERP 100w.
ARTA—Ch. 5. ERP 5 kw.
AIKLUL—Ch. 6. ERP 100w.
OJIBOUTI—Ch. 7. ERP 1kw.
RAUDA—Ch. 9. ERP 1w.

Hours of operation: 5 daily.
Rates: Peak 30 sec. 25,000 (Djibouti francs).
Transmitters: 3.
Low Power Repeaters: 3.

Satellite earth stations: Transmit/receive, one in operation; receive only, 2 in operation.

Dominican Republic

(525-line standards, System M)
 Color: NTSC System

Sets in use: 800,000 black & white; 500,000 color

Networks: 5
Cable television service: 4 systems in operation.

HIN-TV, Rahintel, P.O. Box 1220 zone 7, Calle Hipolito Herrera Baez, Esquina Ave. Independencia, Santo Domingo. Tel. 533-3151. Radio HIN CxA. Tape recording facilities.

Personnel: Leonel Almonte Vazquez, president; Vencio Lambert, chief engineer; Mirtha Hernandez de Capellan, controller; Julio C. Defillo, sales manager.

U.S. Representative: International Communications Inc.

EL MOGOTE—Ch. 7. 50 kw, ERP 316 kw.
SANTIAGO—Ch. 7. 5 kw, ERP 50 kw.
SANTO DOMINGO—Ch. 7. 50 kw, ERP 316 kw.

Hours of operation: 6:00 a.m.-2:00 a.m., daily.
Rates: Peak hour, 10,000; 30 sec., 500 (pesos).
Transmitters: 4.
Repeaters: One.

HIJB-TV, Teleantillas, Autopista Duarte, Kilometro 7 1/2, P.O. Box 416, Santo Domingo. Tel. 567-77-51.

Personnel: German E. Ornes, president.
SANTO DOMINGO—Ch. 2. Transmitter 30 kw. Ch. 13 (Santiago de los Caballeros). Transmitter 5 kw. TV tape recording facilities.

Networks: One.
Transmitters: One.
Repeaters: One.
Satellite earth stations: Receive only, 7 in operation.

HITO-TV, Telesistema Dominicano, Calle El Vergel, Santo Domingo.

Personnel: Waldo Ponds Cabral, president

International TV Directory

SANTIAGO DE LOS CABALLEROS—Ch. 9
SANTO DOMINGO—Ch. 11
SANTO DOMINGO—HIJS-TV, Tele Trese. Ch. 13. Under construction.

HISD-TV, Radio Television Dominicana, Av. Dr. Tejada Florentino No. 8, P.O. Box 969, Santo Domingo.

Personnel: R. A. Font Bernard, general manager.

SANTO DOMINGO—Ch. 4. Transmitter 5 kw. ERP 16 kw. TV tape recording facilities. Started Aug. 1952.

SANTO DOMINGO—Ch. 5 & 12.

Hours of operation: Noon-11 p.m.

Repeaters: 4.

HIMQ-TV, Colorvision, Box 30043, Calle Emilio A. Morel, Esquina Luis Perez Ens. La Fe. Tel. 566-5875/79. Telex: 3264327.

Personnel: Manuel A. Quiroz, general manager; Adriano Rodriguez, program manager.

SANTO DOMINGO—Ch. 9 & 2. Transmitter 25 kw. ERP 150 kw. Started 1969.

Hours of operation: 6:00 a.m.-1:00 a.m.

Rates: Peak hour, \$8500; 30 sec., \$450.

Transmitters: One.

Repeaters: 3.

Networks: 5.

Satellite earth stations: Receive only, 7 in operation.

Ecuador

(525-line standards, System M)
Color: NTSC System

Sets in use: 500,000 black & white; 200,000 color

Networks: 7.

Cable television service: 2 systems in operation serving 6,000 subscribers.

Cadena Ecuatoriana de Television C.A., Avenida de las Americas, P.O. Box 673. Tel. 397-888. Telax: 04-3530 DIEZTV ED.

Personnel: Roberto Isaias D. chairman; Louis R. Hanna, president; Jorge E. Perez P. general manager; Jorge Kronfle, sales manager; Alfredo Adum, production manager; Osvaldo Carrera, chief engineer.

GUAYAQUIL—Ch. 10. Transmitter 10 kw. ERP 40 kw. TV tape recording facilities. Started May 30, 1968.

Hours of operation: 7 a.m.-1 a.m., daily.

Rates: Peak 30 sec., 50,000.00 (sucres).

Networks: 4.

Transmitters: 10.

Low power repeaters: 77.

Satellite earth stations: Transmit/receive, one in operation; receive only, 50 in operation.

HC-TEN2, Corporacion Ecuatoriana de Television S.A., P.O. Box 10992, Guayaquil. Tel. 309444. Studios: Cerro del Carmen.

Ownership: Xavier Alvarado Roca.

Personnel: Xavier Alvarado Roca, president; Francisco Arosemena, vice president, finance; Enrique Arosemena, vice president, production; Carlos Luis Jurado, chief engineer.

GUAYAQUIL—Ch. 2. Transmitter 6 kw. ERP 50 kw. Started March 1967.

Hours of operation: 06:30-01:30, daily.

Rates: Peak min., 590,000; 30 sec., 475,000 (sucres).

Networks: 2.

Transmitters: 5.

Satellite earth stations: Receive only, 2 in operation.

Teleamazonas, Casilla 4844, Quito, Ecuador. Tel. 430-313; 430-350.

Personnel: Eduardo Grenda Garces, general manager; Alfredo Escobar, director of international business and programming; Patricio Avila, programming manager;

Diego Castellanos, chief of production; Ramon Unda, chief of operations; Layla de Rojas, administration manager; Lolo Echeverria, news dept. director; Tony Escobar, chief engineer; Cristian Nunez, sales manager.

GUAYAQUIL—Ch. 5. Transmitter 18 kw.

QUITO—Ch. 4. Transmitter 6 kw. ERP 500 kw. Started May 1959. TV tape recording facilities.

Rates: Peak 30 sec., 311 (U.S. dollars).

Programs: One.

Transmitters: 2.

Repeaters: 4.

Low power repeaters: 20.

Satellite earth station: Receive only, one in operation.

HCTNTV-1, Televisora Nacional Cia Ltda., Calle Bosmediano y Jose Carbo. Tel. 448-100; 445-491. Fax: 445-488.

Ownership: Ecuavisa.

Personnel: Xavier Alvarado Roca, president; Francisco Arosemena, vice president, finance; Enrique Arosemena, vice president, production; Alfonso Espinosa de Los Monteros, director, information; Patricio Jaramillo, station manager.

QUITO—Ch. 8. Transmitter 10 kw. ERP 100 kw. TV tape recording facilities. Started June 1970.

Hours of operation: 6:30 a.m.-12:30 a.m., daily.

Rates: Peak 30 sec., 263,000 (sucres).

Transmitters: One.

Low power repeaters: 14.

Satellite earth stations: Receive only, one in operation.

Egypt

(See Arab Republic of Egypt)

El Salvador

(525-line standards, System M)
Color: NTSC System

Sets in use: 1,000,000 black & white; 500,000 color

Cable television service: 2 systems in operation.

YSR-TV, Canal Dos S.A., Alameda Manuel E. Araujo Km. 5, P.O. Box 720, San Salvador, El Salvador. Cable: Teledos. Tel. 23-6744.

Personnel: B. Eserski, general manager & film buyer; Roberto Henriquez Coto, technical director.

SAN SALVADOR—Ch. 2 (V-55.26, A-59.76). Transmitter 25 kw. ERP 100 kw. Started Nov. 1965. TV tape recording facilities.

Hours of operation: 17:30-05:30 (GMT).

Transmitters: One.

YSU-TV, Canal 4 TV, Carretera Panamericana y Av. Olimpica. Tel. 24-46-33.

Personnel: R. Calvo, general manager; Oscar Claros, chief engineer; Carlos Flores, director of production; Myra Nochez, sales manager.

SAN SALVADOR—Ch. 4 (V-67.25, A-71.75). Transmitter 11 kw. ERP 66 kw. Started Dec. 1958. TV tape recording facilities.

Hours of operation: 22:00-06:00 (GMT).

Transmitters: One.

Satellite earth station: Receive only, one in operation.

Direccion de Television Cultural Educativa, Box 4, Nueva San Salvador. Tel. 280973. Telex: 21046 TVN SAL.

Personnel: Jorge Velado, executive; Santiago Quintanilla, technical manager; Jorge Sandoval, programming manager.

NUEVA SAN SALVADOR—Ch. 8. Transmitter 5 kw. ERP 109.9 kw. Started Jan. 1973.

NUEVA SAN SALVADOR—Ch. 10. Transmitter 5 kw. ERP 109.9 kw. TV tape recording facilities. Started Jan. 1973.

Hours of operation: 6:00-23:00

Transmitters: 2.

Repeaters: 5.

Satellite earth station: Receive only, one in operation.

YSWA-TV, Canal Seis S.A., Carretera A Santa Tecla, Apartado Postal 1801. Tel. 23-5122.

Personnel: Dr. Pedro Leonel Moreno Monge, general manager; Maximiliano Rodriguez, chief engineer; Roberto Flores, sales manager; Tomas Panameno, production manager.

SAN SALVADOR—Ch. 6. Transmitter 18 kw. ERP 150 kw. TV tape recording facilities.

Rates: Peak 30 sec., 435.00 (pesetas).

Transmitters: One.

Satellite earth station: Receive only, one in operation.

Cable television service: 2 systems in operation.

Equatorial Guinea

(625-line standards, System B)

Sets in use: 500

MALABO—Ch. E-2 (Govt.). Started July 1968.

Note: No additional information available.

Ethiopia

(625-line standards, System B)

Color: PAL System

Sets in use: 45,000 black & white; 55,000 color

Programs: One.

Ethiopian Television Service, P.O. Box 5544, Addis Ababa. Tel. 116701-05. Telex: 21429 ETV ET. Cable: ETHIOTV.

Personnel: Wolle Gurmu, general manager; Almaz Degene, head of program exchange & film buyer; Mulugeta Beyene, head of programs; Gibril Abawari, advisor & expert; Gessese Abay, chief engineer; Biniyam Abbra, head of news & current affairs; Birhanu Sintayehu, head of production.

ADDIS ABABA—Ch. 7. Transmitter 1 kw. ERP 5 kw. Started Nov. 1964.

Hours of operation: 4-1/2 daily. Mon.-Fri.: 6 daily. Sat. & Sun.

Rates: Peak hour, 43.00/min.; 30 sec., 30.00 (U.S. dollars).

Transmitter: One.

Low power repeaters: 18.

Satellite earth stations: Transmit/receive, 2 in operation; receive only, 2 in operation.

Finland

(625-line standards, Systems B & G)

Color: PAL System

Sets in use: 147,327 black & white; 1,731,922 color

Networks: 4; 1 commercial, 3 non-commercial.

Cable television service: 195 operating systems, serving 600,000 subscribers.

The Finnish Broadcasting Co. Ltd. (Oy Yleisradio Ab), Kesakatu 2, SF-00260 Helsinki. P.O. Box 95, SF-00251, Helsinki. Tel. 441141. Telex: 12-4735. (Govt.).

Personnel: Reino Paasilinna, director general; Jouni Mykkanen, deputy director general & director of resources; Aarno Kaila, director, TV-1; Arne Wessberg, director, TV-2; Heikki Lehmusto, director, TV-3; Erkki Larkka, director of engineering; Marsa Laine, head of film service; Ulla-Kristiina Haarna, head of international relations. **HELSINKI**—TV Program 1: TV-Keskus,

SF-00240 Helsinki. Tel. 418811. Telex: 12-4797 (TV news); 12-1270 (program exchange); 12-1055 (purchasing & sales).

TAMPERE—TV Program 2: Tohlopinranta 31, SF-33270 Tampere. Tel. 456111. Telex: 22-176. TV tape recording facilities.

HELSINKI—TV Program 3: Iimalantori 2, SF-00240 Helsinki.

AHTARI—Ch. 26; Ch. 39. ERP 100 kw each.

ALAND—Ch. 28. ERP 300 kw.

ESPOO—Ch. 6. ERP 180 kw. Ch. 24; Ch. 35. ERP 600 kw. each.

EURAJOKI—Ch. 33. ERP 600 kw.

HAAPAVESI—Ch. 28. ERP 1000 kw.

INARI—Ch. 40. ERP 500 kw.

JOUTSENO—Ch. 32. ERP 600 kw.

JYVASKYLA—Ch. 25; Ch. 35. ERP 600 kw each.

KERIMAKI—Ch. 55. ERP 600 kw.

KOLI—Ch. 51. ERP 600 kw.

KRUUNUPYY—Ch. 30. ERP 200 kw.

KUOPIO—Ch. 36. ERP 600 kw.

LAHTI—Ch. 40; Ch. 51. ERP 600 kw.

LAPUA—Ch. 24. ERP 1000 kw.

MIKKELI—Ch. 38. ERP 600 kw.

PIHTIPUDAS—Ch. 32; ERP 1000 kw.

POSIO—Ch. 30. ERP 500 kw.

PYHATUNTURI—Ch. 32. ERP 650 kw.

ROVANIEMI—Ch. 53; Ch. 56. ERP 100 kw each.

RUKA—Ch. 28. ERP 300 kw.

SIPPOLA—Ch. 49. ERP 600 kw.

TAIVALKOSKI—Ch. 23. ERP 600 kw.

TAMMELA—Ch. 37. ERP 600 kw.

TAMPERE—Ch. 53; Ch. 59. ERP 1000 kw each.

TERVOLA—Ch. 22. ERP 1000 kw.

TURKU—Ch. 54. ERP 100 kw.

VUOKATTI—Ch. 56. ERP 1000 kw.

YLLAS—Ch. 55. ERP 900 kw.

Hours of operation: 9 a.m.-1 p.m. & 5 p.m.-11 p.m. approx., daily.

Transmitters: 79.

Repeaters: 254.

Satellite earth stations: Receive only, 200 in operation.

France

(625-line standards, System L)

Color: SECAM System

Sets in use: 6,200,000 black & white; 21,820,000 color

Networks: 7

Cable television service: 256 systems serving 24,800 subscribers.

Direct broadcasting satellite: One in operation. Started October 1988.

TeleDiffusion de France (TDF), S.A. 21-27 rue Barbes. BP 518, F-92542 Montrouge Cedex. Tel. Paris 49.65.10.00. Telex: 250738F.

Organization responsible for transmitters: **Personnel:** Xavier Goyou Beauchamps, president; Pascal Machuel, director general;

Pierre Gilles, deputy director general, external relations; Philippe Levrier, deputy director general, exploitation & regional coordination.
Transmitters: 678.

Television Francaise 1 (TF1), 17 rue de l'Arivee, F-75737 Paris Cedex 15. Tel. Paris 42751234. Telex: 250.878.

Personnel: Patrick Le Lay, president; Jean-Claude Dassier, dir., operations; Etienne Mougeotte, dir., broadcasting; Pierre Yves Guagen, dir., finances; Soune Werde, dir., international relations.

U.S. Representative: Josabeth Drucker, 1270 Ave. of the Americas, New York, NY 10020. Tel. 212-974-1960.

Transmitters: 112.

Antenne 2 France, 22 Ave Montaigne, 75387 Paris Cedex 08. Tel. 42 99 42 42 Telex: BURETRA 642.313. Fax: 42995145.

Personnel: Philippe Guillaume, president; Jean-Michel Gaillard, dir. general; Jean Rozat, director, production; Jean Mino, secretary general, programming; Claude Carre, director, information; Christian Quidet, director, sports; Philippe Belingard, director, international & legal affairs; Jean-Yves Lethomas, director, technical services; Jacques Rousseau, director, financial & commercial affairs; Patrick Broders, director, communications; Brigitte Schmit, assistant director, communications & chief, press services.

Rates: Peak 60 sec., 405,900; peak 30 sec., 225,500 (French francs).

Networks: One.

Transmitters: 112.

Low power repeaters: 3051.

Societe de Programme France Regions (FR 3), 116 Avenue du President Kennedy, 75790 Paris Cedex 16. Tel. Paris 230.22.22. Telex: 630 720F; 615 906F; Fax: 46479294. One national network broadcasting 12 1/2 hours of programming and 25 regional stations broadcasting 2 1/2 hours of programming daily.

Personnel: Philippe Guillaume, president; Dominique Alduy, director general; Francois Xavier De Perier, international relations; Yves Jaigu, program director; Charles Greber, director of external affairs; Michel Trelluyer, technical director; Michel Gazeau, financial director; Joseph Barbedienne, director of general administration; Christian Bernadac, director of information.

Rates: Peak 60 sec., 247,000; 30 sec., 130,000 (French francs).

Transmitters: 112.

Canal Plus, 78 rue Olivier de Serres, F-75015, Paris. Phone: 45337474. Telex: 201141. Fax: 45300071.

Personnel: Andre Rousselet, president; Pierre Lescure, director general; Jean-Claude Dumoulin, asst. director general; Jerome Valcke, director of information; Daniele Palau-Glachant, international relations; Marc-Andre Feffer, secretary general; Alain de Greef, director of programming.

Canal Plus carries subscription programming.
Hours of operation: Mon.-Fri., 6:30 p.m.-3:00 a.m.; Sat. & Sun., 00:01-24:00.

Transmitters: 28.

Low-power repeaters: 179.

LA CINQ, 21 rue Jean Goujon. 75008 Paris. Tel. 42.89.60.00.

Personnel: Robert Hersant, president-director general; Silvio Berlusconi, vice president-director general; Philippe Ramond, general manager.

Television stations: 132.

Rates (Peak): Hour, 240,000, 30 sec., 120,000 (French francs).

Networks: One.

Transmitters: 28.

Repeaters: 3.

Low Power Repeaters: 75.

Satellite Earth Stations: Transmit/receive, one in operation; receive only, 12,098 in operation.

Societe Nationale de Radio-Television Francaise, RFO d'Outre-Mer, 5 Avenue du Recteur Poincare, 75016 Paris. Tel. (1) 45.24.71.00.

Personnel: Francois Giquel, president-director general; Bernard Broyet, director general; A. Briere, director of programs; Jean Coulon, technical director; V. Denby-Wilkes, financial director; L. Laventure, director, redaction.

Operates radio & television stations in the following French departments and overseas territories: Guadeloupe, French Guiana, Martinique, Reunion, New Caledonia, French Polynesia, St. Pierre and Miquelon; radio stations in Wallis and Futuna & Mayotte.

French Guiana

(625-line standards, System K)
 Color: SECAM System

Sets in use: 4,900.

RFO, BP336, 97304, Cayenne. Tel. 31 15 00.

Personnel: Jean-Claude Gelin, regional director, RFO Guyane

CAYENNE—Ch. 4. Transmitter 100 watts.

Transmitters: One.

Low power repeaters: 6.

French Polynesia

(625-line standards, System K)
 Color: SECAM System

Sets in use: 22,300.

RFO, Box 125, Papeete, Tahiti. Tel. 20551.

Personnel: Andre Lhomme, chief of service.

PAPEETE—Ch. 6. Transmitter 50 watts.

Transmitters: One.

Low power repeaters: 10.

Gabon

(625-line standards, System K)
 Color: SECAM System

Sets in use: 5,000

Radio Television Gabonaise, RTG, BP 150, Libreville. Tel. 732784.

Personnel: Jacques Adiahenot, director general; Simon Auge, deputy director general, TV; Michel Kingbell, director, TV programming; Christophe Othamot, director of administration.

LIBREVILLE—Ch. K-3. Transmitter 50 watts. Started May 1963. TV tape recording facilities.

Hours of operation: 19:00-22:00, daily.

Repeaters: One.

Low power repeaters: 5.

Federal Republic of Germany (West Germany)

(625-line standards, Systems B & G)
 Color: PAL System

Sets in use: 4,810,000 black & white; 20,520,000 color

Networks: 2 national; 5 regional.

Cable television service: Numerous systems serving 6,800,000 subscribers.

Direct broadcasting satellite: One in operation. Began Sept. 29, 1989.

Arbeitsgemeinschaft der Oeffentlichen-Rechtlichen Rundfunkanstalten der Bundesrepublik Deutschland, ARD, Arnulfstrasse 42, Postfach 20 06 22, 8000 Munich 2. Tel. 590-001. Fax: 590-03249. Telex: 05-22480. "First Program" Erstes Deutsches Fernsehen and "Eins Plus" are operated by 9 independent regional broadcasting systems, operating as institutions under public law. Deutsches Fernsehen broadcasts a common program throughout Germany, coordinated by the "Programmdirektion Deutsches Fernsehen" of the ARD.

"Third Programs" are operated by the nine ARD-stations on a regional basis.

Satellite programming (3sat) is a cooperative venture among Austrian, East German, Swiss & West German TV services & is distributed via DBS & cable networks.

Personnel: Dietrich Schwarzkopf, program director; Dr. Richard Dill, coordinator of international relations; Fritz Klein, coordinator, sports; Martin Schulze, coordinator, politics & culture; Margaret Trapmann, press & information.

Hours of operation: 09:00-17:25, 20:00-00:30, Mon.-Fri.; 09:00-18:30 & 20:00-01:30, Sat.; 9:00-00:30, Sun. Began telecasting in color Aug. 1967.

Rates: ARD 29,800 (regional programs); ZDF 65,800 (national programs) (Deutsche marks).

Bayerischer Rundfunk, Rundfunkplatz 1, D-8000 Munich 2. Tel. 59001. Telex: 521-070. Fax: 5900-2375. TV tape recording facilities. Began color telecasting Aug. 1967.

Personnel: Reinhold Voeth, director general; Albert Scharf, deputy manager & legal director; Wolf Feller, director of TV; Oscar Maier, administrative director; Frank Mueller-Roemer, technical director.

Networks: One.

Transmitters: 14.

Low power repeaters: 252.

Hessischer Rundfunk, Bertramstrasse 8, D-6000 Frankfurt/Main 1, Postfach 101001. Tel. 1551. Fax: 1552900; Telex: 04 11127.

Personnel: Dr. Hartwig Kelm, director general; Dr. Artur Jerger, director, administration; Dr. Hans-Werner Conrad, program director, TV; Gerd Pohle, technical director; Dr. Helmut Gegenwart, chief legal adviser.

ANGELBURG—Ch. 52. ERP 500 kw.

FELDBERG—Ch. 54. ERP 500 kw.

HABICHTSWALD—Ch. 41. ERP 100 kw.

HOHER MEISSNER—Ch. 55. ERP 470 kw.

HOHES LOHR—Ch. 45. ERP 30 kw.

KREHBERG—Ch. 43. ERP 100 kw.

RHON—Ch. 37. ERP 350 kw.

RIMBERG—Ch. 39. ERP 332 kw.

Hours of operation: Regional programming approx. 17:25-20:00, weekdays. Third program: 17:00-23:00, Mon.-Fri.; 13:45-24:00, Sat.; 9:45-24:00, Sun.

Rates: ARD, regional program, Peak 60 sec., 13,590; 30 sec., 8,190; 15 sec., 4,865. Third program; Peak 60 sec. 6,050; 30 sec., 3,760; 15 sec., 2,250 (Deutsche marks).

Networks: 2.

Transmitters (ARD): 8.

Low power repeaters (ARD): 235.

Transmitters (Third Program): 8.

Low power repeaters (Third Program): 266. **Satellite earth stations:** Receive only, 2 in operation.

Norddeutscher Rundfunk, Rothenbaumchausee 132-134, D 2000 Hamburg 13. Tel. 040/4130. Telex: 2198910. TV tape recording facilities. Began color telecasting Aug. 1967.

Personnel: Dr. Peter Schiwiy, director general; Jobst Plog, deputy director general; Dr.

Jurgen Kellermeier, program director, television; Gernot Romann, program director, radio; Joachim Lampe, production director; Dr. Ulrich Reimers, director, engineering; Guenter Huckschlag, director, administration; Dr. Klaus Berg, legal advisor; NDR International, film buyer.

AURICH—Ch. 53. ERP 250 kw.

ONGBURG—Ch. 50. ERP 260 kw.

CUXHAVEN—Ch. 51. ERP 250 kw.

DANNENBERG—Ch. 43. ERP 250 kw.

HAMBURG—Ch. 9. ERP 100 kw; Ch. 56 ERP 500 kw.

HARZ—Ch. 10. ERP 100 kw.

LINGEN—Ch. 41. ERP 400 kw.

NEUMUNSTER—Ch. 28. ERP 500 kw.

NIEBULL—Ch. 29. ERP 100 kw.

OSNABRUCK—Ch. 50. ERP 250 kw.

STADTHAGEN—Ch. 47. ERP 100 kw.

STEINKIMMEN—Ch. 55. ERP 500 kw.

Rates: Peak 30 sec., 17,070 (Deutsche marks).

Networks: 2.

Transmitters: 38.

Repeaters: 2.

Low power repeaters: 142.

Satellite earth stations: Receive only, 2 in operation.

Radio Bremen, Burgermeister-Spitta-Alee 45, 2800 Bremen 33. Tel. 246-0. TV tape recording facilities. Began color telecasting Aug. 1967.

Personnel: Karl-Heinz Klostermeier, director general; Dr. Rudiger Hoffmann, program director, TV; Manfred Hemmerling, manager, TV department; Fritz Senf, manager, TV production; Peter Spittel, manager, camera department.

BREMEN—Ch. 22. Transmitter 250 kw. Ch. 42. Transmitter 160 kw.

BREMERHAVEN—Ch. 45. Transmitter 30 kw. Ch. 59. Transmitter 0.62 kw.

Hours of operation: 8:30-24:00, daily.

Rates: Advertising sold by Radio Bremen Werbung.

Networks: 2.

Transmitters: 2.

Repeaters: 3.

Saarlaendischer Rundfunk, Funkhaus Halberg, 6600 Saarbruecken, Postfach 1050. Tel. 6020. Fax: 602 3874. Telex: Sarbk 4/428977. TV tape recording facilities. Began color telecasting Aug. 1967.

Personnel: Prof. Dr. Manfred Buchwald, director general; Fritz Raff, administration director; Otto Klinkhammer, chief editor; Dr. Heinz Garber, director, radio & television programs; Werner Glesner, technical director.

Hours of operation: 15:00-24:00, daily.

Rates: 60 sec., 4,354; 30 sec., 2,808 (Deutsche marks).

Programs: 2 non-commercial.

Transmitters: One.

Low power repeaters: 46.

Transmitter Third Program: One.

Low power repeaters: 80.

Sender Freies Berlin, Masurenallee 8-14, D-1000 Berlin 19. Tel. 30310. Fax: 301-5062. TV tape recording facilities. Began color telecasting Aug. 1967.

Personnel: Dr. Gunther von Lojewski, director general; Dr. Wolfgang Seifert, director, radio programs; Horst Schattke, director, television programs; Dirk-Jens Rennefeld, administration director; Herbert Wolff, technical director; Wolfgang Mittas, legal advisor.

Hours of operation: 9:00-00:30, daily.

Rates (1988): Peak 60 sec., 13,390; 30 sec., 7,170; 15 sec., 3,610 (Deutsche marks).

Networks: 2.

Transmitters: 2.

International TV Directory

Sueddeutscher Rundfunk SDR, Neckarstrasse 230, Postfach 10 60 40 7000 Stuttgart 10. Tel. 0711/288-2010. TV tape recording facilities. Began color telecasting Aug. 1967.

Personnel: Hermann Fuenfgeld, director general; Dr. Hans Heiner Boelte, program director, television; Dr. Friedmar Lueke, program director, radio; Dr. Dietrich Schwarze, technical director; Margret Wittig-Terhardt, head of administration & legal advisor; Dr. Hansjoerg Bessler, press & public relations; Dr. Michael Buss, media research.

Rates: Peak 60 sec., 18,300; 30 sec., 15,400 (Deutsche marks).

Networks: 2.

Transmitters: Network 1, 8; Network 2, 7.

Repeaters: 31.

Low power repeaters: Network 1, 244; Network 2, 285.

Satellite earth station: Receive only, one in operation.

Suedwestfunk, Hans-Bredow-Strasse, 7570 Baden-Baden, Postfach 820. Tel. (07221) 276-1. Fax: 32915. TV tape recording facilities.

Personnel: Willibald Hilf, director general; Dr. Hans-Joachim Lehmann, administration director; Dr. Wolfgang Krank, technical director; Dieter Ertel, program director, TV. **Hours of operation:** 16:10-24:00, Mon.-Fri.; 13:30-24:00, Sat.; 9:30-24:00, Sun. approx.

Rates: Peak 60 sec., 23,450; 45 sec., 19,800; 30 sec., 14,950; 20 sec., 11,050; 15 sec., 9,000; 7 sec., 5,000 (Deutsche marks).

Networks: One.

Transmitters: 39.

Low power repeaters: 634.

Satellite earth stations: 2.

Westdeutscher Rundfunk, Appellhofplatz 1, 5 Cologne 1, Postfach 101950. Tel. 2201. Fax: 220-4800. TV tape recording facilities. Began color telecasting Aug. 1967.

Personnel: Friedrich Nowotny, director general; Gunter Struve, program director, TV; Ingo Dahrendorf, technical director; Roland Freyberger, executive production director.

Hours of operation: First Program—16:10-00:30, Mon.-Fri.; approx. 13:40-01:45, Sat.; approx. 9:30-24:00, Sun. Third Program—approx. 18:30-24:00, Mon.-Fri.; 17:00-24:00, Sat.-Sun. School TV (Third channel): 8:05-12:15, Mon.-Sat.

Westdeutsche Rundfunkwerbung GmbH (WWF), 5 Cologne 1, Ludwigstrasse 11. Tel. 20350. Telex: WWF 2214384. Wolfgang Schmitz, general manager.

Rates: September-May, Peak 60 sec., 55,700; 45 sec., 44,700; 30 sec., 32,475; 20 sec., 22,825; 15 sec., 18,700; 7 sec., 9,350; June-August, Peak 60 sec., 44,400; 45 sec., 35,550; 30 sec., 25,900; 20 sec., 18,200; 15 sec., 14,850; 7 sec., 7,425 (Deutsche marks).

Transmitters First Program: 9.

Low power repeaters: 421.

Transmitters Third Program: 15.

Zweites Deutsches Fernsehen ZDF, Essenheimer Landstrasse, 6500 Mainz-Lerchenberg, Postfach 4040. Tel. 70-1. Telex: 04 187930. TV tape recording facilities. All programs are broadcast simultaneously & originated at the main studios in Mainz.

"Second Program" Zweites Deutsches Fernsehen, ZDF operates independently as institution under public law (non-commercial). ZDF broadcasts throughout Federal Republic of Germany over transmitters operated by the Bundespost.

Personnel: Dieter Stolte, director general; Oswald Ring, program director; Klaus

Bresser, editor-in-chief & information director; Rudi Soelch, director of administration; Dr. Albrecht Ziemer, technical director; Hans Kimmel, director of international affairs; Rainer Regensburger, program sales; Lucy Berg-Camponovo, Eurovision/program exchange; Dr. Hans-Juergen Steimer, program purchase & international co-productions.

U.S. correspondent: Dr. Gerd Helbig, 1077 31st St. NW, Washington, DC 20007.

Hours of operation: 10 a.m.-1 a.m.

Rates: Peak 60 sec., 130,800; 30 sec., 78,600 (Deutsche marks).

Networks: 2.

Transmitters: 89.

Repeaters: 12.

Low power repeaters: 2,364.

Satellite earth stations: Receive only.

German Democratic Republic (East Germany)

(625-line standards, System B)
Color: SECAM III System

Sets in use: 3,903,930 black & white; 2,234,976 color

Networks: 2.

Fernsehen der OOR, 1199 Berlin-Adlershof, Rudower Chaussee 3. Tel. 63 10. TV tape recording facilities.

Personnel: Heinz Adameck, chairman of State Committee for Television; Klaus Radatz & Dr. Guenther Leucht, senior vice chairmen; Horst Sauer, vice chairman & program director; Dr. Hans-Joachim Seidowsky, vice chairman & director of international program exchange; Dr. Kurt Ottersberg, director for international relations.

Hours of operation: First Program—7:55-13:00 & 15:15-23:30, Mon.-Fri.; 9:20-24:00, Sat.; 8:50-23:00, Sun. Second Program—7:55, 8:25-14:00 & 16:00-23:30, Mon.-Fri.; 14:20-23:30, Sat.; 15:25-23:00, Sun.

Programs: 2.

Transmitters: 28.

Low power repeaters: 480.

Satellite earth station: Transmit/receive in operation.

Ghana

(625-line standards, System B)
Color: PAL System

Sets in use: 189,000

Networks: One.

Direct broadcasting satellite: Planned.

Ghana Broadcasting Corp., P.O. Box 1633, Accra, Ghana. Tel. 21161.

Personnel: David Ghartey-Tagoe, director general; T. N. L. Bonso-Bruce, acting deputy director general; K. Shang-Simpson, special assistant to director general; E. A. Djan, director, finance; I. O. Brown, head of technical services; E. A. Muange, acting director of administration; David Anaglate, director of news & current affairs; E. Akafo, commercial manager; J. Cromwell, director of TV; E. Deegbe, head of music & culture; H. Torto-Gilbertson, assistant director of TV; I. A. K. Quarrey, acting director of engineering; Maud Blankson-Mills, public affairs manager.

ACCRA—Ch. 4 & 9. Television tape recording facilities.

KISSI—Ch. 2 & 11

JAMASI—Ch. 3 & 5

Hours of operation: 6:15-10:00 p.m., Mon.-Fri.; 4:30-11:00 p.m., Sat.; 3:30-11:15 p.m., Sun.

Rates: Peak 60 sec., 10,800; 45 sec., 10,080; 30 sec., 9,300; 15 sec., 8,640 (cedis).

Transmitters: 3

Low power repeaters: 8.

Satellite earth stations: Transmit/receive, one in operation; receive only, one in operation.

Gibraltar

(625-line standards, Systems B & G)
Color: PAL System

Sets in use: 173 black & white; 7,107 color

Programs: One.

Gibraltar Broadcasting Corp. GBC TV, Broadcasting House, 18 South Barrack Rd., Gibraltar. Tel. 79760.

Personnel: E. C. Ellul, chairman; G. J. Valarino, general manager; J. Adambery, head of production; L. F. Clinton, head of finance; N. F. Celecia, chief engineer; P. Canessa, editor; P. Mifsud, sales manager; E. Baglietto, head of administration.

GIBRALTAR—Ch. E-6. Transmitter 200 watts, ERP 400 watts. TV tape recording facilities. Started Oct. 1962.

Hours of operation: 18:30-midnight.

Rates: Peak 30 sec., 225 (English pounds).

Transmitters: One.

Low power repeaters: 3.

Satellite earth stations: Receive only, 2 in operation.

Greece

(625-line standards, System B & G)
Color: SECAM System

Sets in use: 1,845,000 black & white; 1,635,000 color

Programs: 5.

Elliniki Radiophonia-Tileorassisi, ERT, P.O. Box 19, Aghia Paraskevi, PC 15342, Athens, Greece. Tel. 65.95.970. Telex: 216066 ERT GR. Cable: RADIOSTATHENS.

Personnel: George Kontogiorgis, president & managing director; Rodolfos Moronis, general director, ET 1; Thanassis Valtinos, general director, ET 2; Nikos Bakolas, general director, ET 3; Nikos Parioikos, general director of radio; Ioannis Paletsakis, general director, finance & administration.

Hours of operation: 12:15-01:00, Sat.; 11:20-01:15, Sun.; 16:30-00:30, Mon.; 17:10-01:20, Tues.; 16:30-01:00, Wed.; 17:10-00:40, Thurs.; 17:10-02:00, Fri.

Rates: 30 sec., 30,000-765,000 (drachmas).

Transmitters: 36

Low power repeaters: 680.

Satellite earth station: Belongs to Greek Organization of Telecommunications (OTE) which is responsible for transmitting & receiving.

Guadeloupe

(625-line standards, System K)
Color: SECAM System

Sets in use: 165,300.

Networks: 2.

Societe Nationale de Radiodiffusion-Television, RFO, Leon Adam Technique, RFO/Guadeloupe, Morne Miquel BP 902, Pointe-a-Pitre 97190. Tel. 82 63 20.

Personnel: Roger Bordy, chief of service.

POINTE-A-PITRE—Ch. 8 transmitter, Pointe-a-Pitre, Arnouville, 100 watts & 200 watts, started Dec. 1964.

BASSE-TERRE LA CITERNE—Ch. 5 transmitter, 2 kw. started Feb. 1966. Morne a Louis, 500 watts.

Transmitters: One.

Low power repeaters: 8.

Satellite earth station: One in operation.

Guatemala

(525-line standards, System M)
Color: NTSC System

Sets in use: 660,808 black & white; 151,757 color

Networks: 5; 1 national public, 4 commercial.

Cable Television Service: 58 systems in operation serving 23,200 subscribers.

Radio-TV Guatemala, S.A., TG-VTV, Apartado 1367. Tel. 9474-91, -93, -94; 9464-92. Fax: 9474-92. Telex: 5253 GU.

Personnel: Maximiliano Kestler Farnes, president; Fernando Villanueva, vice president & sales manager; Carlos Alvarez, program & production manager; Edgar Sandoval, chief, technical department.

Represented in U.S. by: Intercontinental Communications.

GUATEMALA CITY—Ch. 3. Guatemala City. Transmitter 12.5 kw, ERP 100 kw. TV tape recording facilities. Started May 1956.

Hours of operation: 6:30 a.m.-midnight, daily.

Rates: Peak 30 sec., 206 (U.S. dollars).

Transmitters: 3.

Repeaters: 5.

Low-power repeaters: 35.

Satellite earth stations: Transmit/receive, one in operation; receive only, one in operation.

Telecentro Canal 7, TG-VG-TV, 3a. Calle 6-24, Zona 9, Apartado Postal No. 1242. Tel. 62216.

Personnel: Luis Rabbe, president; Jose Manuel Alvarez, sales manager; Carlos Lange, program chief; Mario Batres, chief engineer.

GUATEMALA CITY—Ch. 7 (V-175.25, A-179.75). Transmitter 10 kw, ERP 108 kw. Started Dec. 1964.

Hours of operation: 7:00-24:00, daily.

Transmitters: 4.

Low-power repeaters: 8.

Satellite earth station: Receive only, one in operation.

Tele-Once S.A., TG-MO-TV, 20 Calle 5-02, Zona 10. Tel. 682165.

Personnel: Antonio Mourra, director general; Rolando Bobadilla, sales manager; Carlos A. Linde, chief engineer.

GUATEMALA CITY—Ch. 11. Transmitter 25 kw, ERP 316 kw. Ch. 6, transmitter 3 kw, ERP 12 kw; Ch. 2, transmitter 3 kw, ERP 12 kw. TV tape recording facilities. Started Jan. 1968.

Hours of operation: 12:00-24:00, daily.

Rates: Peak 60 sec., 375; 30 sec., 200 (U.S. dollars).

Transmitters: 3.

Low-power repeaters: 11 VHF, 4 UHF.

Satellite Earth Stations: Receive only, 2 in operation.

Guinea

(625-line standards, System K)
Color: PAL System

Sets in use: 30,000 black & white; 20,000 color.

Radiodiffusion-Television Guineenne, B.P. 391, Conakry.

Personnel: Justin Morel Junior, national television director; Emile Cherif, program director; Alpha Camara, technical director.

CONAKRY—Ch. K-5. ERP 1 kw. 2 low-power repeaters.

Rates: Peak 30 sec., 301 (U.S. dollars).

Transmitters: One.

Repeaters: 2.

Programs: One.

Satellite Earth Stations: Transmit/receive, one in operation; receive only, one in operation.

Haiti

(525-line standards, System M)
Color: SECAM System

Sets in use: 13,000

Tele-Haiti S.A., P.O. Box 1126, Port-au-Prince, Haiti. Tel. 22221.

Personnel: Edward B. Hatton, president, director general & film buyer; Oswald Douyon, production manager; Roger Dominique, chief engineer.

PORT-AU-PRINCE—Ch. 2, Ch. 4, Ch. 6.
Hours of operation: 12:30-10:30 p.m., daily.
Rates: One hour, 120; 60 sec., 30; 10 sec., 15 (U.S. dollars).

Transmitters: 3

Note: Recent information not available.

Honduras

(525-line standards, System M)
Color: NTSC System

Sets in use: 110,000 black & white; 25,000 color

Cable television service: 4 systems in operation serving 5,000 subscribers.

Compania Televisora Hondurena S.A., HRTG-TV, Colonia Florencia Carretera a Suyapa, Tegucigalpa. Tel. 32-5514.

Personnel: Jose Rafael Ferrari, general manager; Miriam R. de Ynestroza, assistant general manager; Alejandro Duron, administrative manager; Jose Rivera, operations manager; Jose Jorge Villeda, production manager; Santos Flores, chief, technical department.

TEGUCIGALPA—Ch. 5. Transmitter 25 kw, ERP 150 kw. Started Sept. 1959.

Rates: Peak 30 sec., 190 (U.S. dollars).

Compania Telesistema Hondureno S.A., HRNN-TV, Apartado Postal No. 734, Tegucigalpa. Tel. 33-5019.

Personnel: Manuel Villeda Toledo, general manager; Ana Maria Villeda, manager; Nectina de Alvarado, assistant manager; Adolfo Lopez, engineering director.

TEGUCIGALPA—Ch. 3. Transmitter 2 kw, ERP 10 kw. Started July 1974.

Rates: Peak hour, 500; 30 sec., 175 (U.S. dollars).

Transmitters: 2

Low power repeaters: 8

Satellite earth stations: Receive only, 3 in operation.

Corporacion Centroamericana de Comunicaciones S.A., HRJS-TV, (VICA), Apartado Postal No. 120, San Pedro Sula. Tel. 52-2808, 52-2505 & 52-7660.

Personnel: Jorge J. Sikaffy, president; Feizal J. Sikaffy, executive vice president; Nohemi Sikaffy, general manager; Carlos Eduardo Riedel, production manager; Robert Beurket, director, technical department.

SAN PEDRO SULA—Ch. 2. Transmitter 15 kw.

TEGUCIGALPA—Ch. 9. Transmitter 25 kw. Tel. 32-3163.

Transmitters: 2

Compania Telesistema Hondureno S.A., HRNN-2-TV, Apartado Postal No. 208, San Pedro Sula. Tel. 54-2414.

Personnel: Manuel Villeda Toledo, general manager; Ana Maria Villeda, manager; Nectina de Alvarado, assistant manager; Ovidio Uncina, chief engineer.

SAN PEDRO SULA—Ch. 7. Transmitter 10 kw, ERP 120 kw. Started May 1967.

Rates (peak): One hour, 500; 30 sec., 175 (U.S. dollars).

Transmitters: 2

Low power repeaters: 8

Hong Kong

(625-line standards, System I)
Color: PAL System

Sets in use: 45,000 black & white; 1,500,000 color

Programs: 10.

Direct broadcasting satellite: Planned, estimated completion 1991.

Cable television service: Planned, estimated completion 1991.

Television Broadcasts Ltd., 77 Broadcast Drive, Kowloon, P.O. Box 70100, Hong Kong. Tel. 3-360111.

Personnel: Sir Run Run Shaw, chairman; Kelly K. L. Cheng, general manager; Henry H. P. Wong, controller, engineering; Raymond R. Wong, controller, news & public affairs; Alex Kwan, controller, public relations & international affairs; Dewy Ip, controller, programs & promotion.

Television Broadcasts Ltd. (HK-TV) operates a Chinese channel (Jade) and an English channel (Pearl).

Networks: 2.

Transmitters: One.

Low power repeaters: 15.

TVB Jade (Chinese), TV City, Clear Water Bay, Kowloon, Hong Kong.

Personnel: Sir Run Run Shaw, chairman; Kelly K. L. Cheng, general manager; Nicholas James, asst. general manager; Dewy Ip, controller, program division.

HONG KONG—Ch. 21 (V-471.25, A-477.25). Transmitter 2 kw, ERP 10 kw. TV tape recording facilities. Started Nov. 1967.

Hours of operation: 06:00-18:00, daily.

Rates: Peak 30 sec., 46,000 (Hong Kong dollars).

Networks: 4

Transmitters: One.

Repeaters: 5.

Low power repeaters: 11.

Satellite earth stations: Transmit/receive, one in operation; receive only, one in operation.

TVB Pearl (English), 77 Broadcast Dr., P.O. Box 70100, Kowloon, Hong Kong.

Personnel: Sir Run Run Shaw, chairman; Kelly K. L. Cheng, general manager; Musetta Wu, program manager.

HONG KONG—Ch. 25 (V-503.25, A-509.25). Transmitter 2 kw, ERP 10 kw. TV tape recording facilities. Started Nov. 1967.

Hours of operation: 14:00-24:00, daily.

Rates: Peak 30 sec., 8,920; base 30 sec., 3,950 (Hong Kong dollars).

Networks: 2

Transmitters: One.

Low power repeaters: 15.

Asia Television, ATV, 81 Broadcast Drive, Kowloon, Hong Kong. Tel. 3-399111. Cable: ASIATV. Telex: HX 44680. Started Dec. 1973.

Personnel: Dr. Cheng Yu-Tung, chairman; Selina Chow, chief executive officer; Dr. J. M. Riddell-Swan, director of administration & international affairs; Edmund Cheung, financial controller; Chiu Chun Keung, controller of productions; Michael Ng, deputy program controller; H. Y. Kwong, program manager, Home channel; Teresa Wan, program manager, World channel; Chan Shun Chung, chief engineer; Pao Wan Lung; head of news department.

HONG KONG—ATV Home (Chinese) Ch. E-23. ATV World (English) Ch. E-27. Transmitters 5 kw, ERP 10 kw. TV tape recording facilities.

Rates (ATV Home): Peak hour, 347,600; 30 sec., 17,380 (Hong Kong dollars).

Networks: 4.

Transmitters: 4.

Repeaters: 4.

Low power repeaters: 30.

Satellite earth stations: Transmit/receive, 2 in operation; receive only, 2 in operation.

Hungary

(625-line standards, System D & K)
Color: SECAM System

Sets in use: 2,500,000 black & white; 1,000,000 color

Direct broadcasting satellite: Planned, estimated completion after 1992.

Cable television service: 35 systems serving 300,000 subscribers.

Magyar Televizio, MTV, Szabadsagter 17, 1810 Budapest V. Tel. 533-200. TV tape recording facilities. The transmitters carry two programs originating in Budapest studios, local studios in Szeged & Pecs.

Personnel: Gyula Bereczky, president; Gyorgy Vajda, Gyorgy Mural, Peter Nemes, vice presidents; Laszlo Martinak, international relations; Magdolna Sandor, economy & marketing director; Istvan Wisinger, director, program 1; Sandor Erdi, artistic director.

BUDAPEST—Ch. 24. ERP 1000 Kw.

PECS—Ch. 32. ERP 400 Kw.

SZEGED—Ch. 23. ERP 480 Kw.

Hours of operation: MTV-1—Approx. 9:00-23:00, Mon.-Sun. MTV-2—Approx. 17:00-23:00, Mon.-Sat.

Rates: Peak 30 sec., 60 (forints).

Programs: 2.

Transmitters: 12, MTV-1; 10, MTV-2.

Low power repeaters: 64, MTV-1; 44, MTV-2.

Satellite earth stations: Transmit/receive, one in operation; receive only, 3 in operation.

Iceland

(625-line standards, System B)
Color: PAL System

Sets in use: 3,234 black & white; 71,788 color

Networks: One.

Icelandic National Broadcasting Service, Television, Ríkisutvarpjd-Sjovarp, RUV, Laugavegur 176, 105 Reykjavik, Iceland. Tel. 1-69-3900. Telex: 2035. Cable: Isvision.

Personnel: Markus Orn Antonsson, director general; Petur Gudfinnsson, director of television; Hinrik Bjarnason, head of acquisition & marketing; Sveinn Einarsson, head of program production; Bogi Agustsson, head of news; Eyjolfur Valdimarsson, technical director; Palina Oddsottir, head of international relations.

REYKJAVIK—Ch. E-10. Transmitter 1 kw ERP 10 kw. Started Dec. 24, 1965. TV tape recording facilities.

Hours of operation: 17:50-23:15, Mon.-Thurs.; 17:50-24:00, Fri.; 15:00-00:30, Sat.; 16:00-24:00, Sun.

Rates: Spot 60 sec., 68,898; 50 sec., 58,498; 40 sec., 48,098; 30 sec., 37,698; 20 sec., 27,298; 10 sec., 16,898; 7 sec., 13,778 (Icelandic crowns).

Transmitters: 9.

Low power repeaters: 153.

Satellite earth station: Transmit/receive, one in operation.

India

(625-line standards, System B)
Color: PAL System

Sets in use: 15,000,000 black & white; 5,000,000 color.

Networks: One, commercial.

Direct broadcasting satellite: One in operation. Started August 1982.

Doordarshan, Directorate General, Mandi House, Copernicus Marg, New Delhi 110 001. Cable: TV General New Delhi.

Telephone: 011-387786. Telex: 031-66413. 18 stations originate programming & have TV tape recording facilities.

Personnel: Shiv S. Sharma, director general; P. S. Sakuntala, second director general; S. K. Kapoor, third director general; A. S. Tatar fourth director general; A. S. Grewal, M. P. Lele, Chitra Narain, R. S. Sawdekar & M. Damodaran, deputy directors general; Jai Chandiram, K. P. K. Kingdang, D. N. Goswami, K. Tianthanga, M. C. Sharma, Nirmal Verma, Akila Sivaraman, I. S. Bhamu & J. L. Malhotra, program controllers; B. K. Khurana, director, audience research; O. P. Khushu, engineer-in-chief; M. M. Asthana, V. V. Rao, M. N. Mehtani & G. N. Hangal, chief engineers; S. L. Singla, director, administration; M. S. Bedi, controller (sales).

AHMEDABAD—Ch. 5. Transmitter 10 kw.

BANGALORE—Ch. 5. Transmitter 10 kw.

BOMBAY—Ch. 4. Transmitter 10 kw.

CALCUTTA—Ch. 4. Transmitter 10 kw.

CUTTACK—Ch. 8. Transmitter 10 kw.

DELHI—Ch. 4. Transmitter 10 kw.

GORAKHPUR—Ch. 9. Transmitter 10 kw.

GUWAHATI—Ch. 9. Transmitter 10 kw.

HYDERABAD—Ch. 4. Transmitter 10 kw.

JAIPUR—Ch. 5. Transmitter 10 kw.

JALANDHAR—Ch. 9. Transmitter 10 kw.

LUCKNOW—Ch. 4. Transmitter 10 kw.

MADRAS—Ch. 4. Transmitter 10 kw.

NAGPUR—Ch. 7. Transmitter 10 kw.

RAJKOT—Ch. 6. Transmitter 10 kw.

RANCHI—Ch. 10. Transmitter 10 kw.

SRINAGAR—Ch. 7. Transmitter 10 kw.

TRIVANDRUM—Ch. 9. Transmitter 10 kw.

Rates: Peak 30 sec., 225,000 (rupees).

Transmitters: 18

Repeaters: 34.

Low power repeaters: 237.

Satellite earth stations: Transmit/receive, 2 in operation; receive only, two in operation.

Indonesia

(625-line standards, System B)
Color: PAL System

Sets in use: 4,805,706 black & white; 1,694,294 color

Televisi Republik Indonesia, Senayan—Jakarta, Indonesia. Tel. 582160. TV tape recording facilities.

Personnel: Drs. Subrata, director general; Alex Leo Zulkarnain, general manager; Drs. Seryon Sinulingga, sales manager; Dra. Suprapti, broadcasting manager; Chaidir Bahar, program manager; R. M. Sunarto, production manager; Adi Kasno, head of television news; Ir. Nurhadi Subroto, head of technical facilities & premises.

Transmitters: 11.

Repeaters: 60.

Low power repeaters: 16.

Satellite earth stations: Transmit/receive.

Iran

(625-line standards, System B)
Color: SECAM System

Sets in use: 2,000,000

Networks: 2.

Islamic Republic of Iran Broadcasting, IRIB, P.O. Box 13935-333, Tehran, Iran. Tel. 21961. Telex: 213910/212431/212797/212846/213253. Cable: IRIB.

Personnel: M. Hashemi, director general; Seyed Mojtaba Habbeini, director general, international affairs. Deputy directors: Mehdi Tabeshian, technical affairs; M. Farahani, administrative & financial affairs; M. H. Zoragh, political affairs; Dr. A. Gh. Ghasemzadeh, external affairs; M. Tabeshian, international affairs.

International TV Directory

Hours of operation: Network 1-5 p.m.-midnight, daily (from 2 p.m. on holidays); Network II-5 p.m.-midnight, daily (from 4:30 p.m. on holidays). Summer hours: 10 a.m.-12 p.m., Sat.-Thurs.; 8 a.m.-10 a.m., Fri.

Transmitters: 28.

Low power repeaters: 398.

Iraq

(625-line standards, System B)
Color: SECAM System

Sets in use: 500,000

Programs: 2.

Iraqi Broadcasting & Television Establishment, IBTE, Saliya-Baghdad. Tel. 5371151, 5371161 & 5371121. Cable: IDAA'H BAGHDAD.

Personnel: Saad El-Bazaz, director general; Kalid A. Amin, assistant director of technical affairs; Jawad Abdul-Jabbar, director of Baghdad broadcasting station; Shamil Sarsam, director of public relations & programs.

BAGHOAO—Ch. E-9 (V-203.25, A-208.75). ERP 360 kw. Ch. E-7. ERP 288 kw. TV tape recording facilities. Started May 1956.

Hours of operation: 6 p.m.-12 midnight, daily.

Transmitters: 32.

Ireland

(625-line standards, System I)
Color: PAL System

Sets in use: 197,000 black & white; 721,000 color

Programs: 2.

Direct broadcasting satellite: Planned.

Cable television service: 2 systems serving 260,000 homes.

Radio Telefis Eireann, RTE, Donnybrook, Dublin 4. Tel. 693111. Telex: 93700; 93747 (news). Fax: 838140.

Programs originate in Donnybrook studios, 2nd channel began operation Nov. 1978. TV tape recording facilities.

Personnel: T. V. Finn, director general; R. K. Gahan, assistant director general; J. P. Sorohan, assistant director general; R. J. Collins, director of television programs; W. Boyd, director of news; C. Curley, director of engineering; T. Quinn, secretary.

Hours of operation: RTE-1-14:30-23:30, average weekdays; 12:00-23:50, Sat.-Sun. (Winter). Network 2-15:00-23:30, average daily. Educational television, 2 hrs. per week.

Rates: Peak 1 min., 5,400; 30 sec., 2,700 (Irish pounds).

Transmitters: 9.

Low power repeaters: 31.

Satellite earth station: Receive only, one in operation.

Israel

(625-line standards, Systems B & G)
Color: PAL System

Sets in use: 1,000,000 black & white; 620,000 color

Programs: 3.

Israel Broadcasting Authority, IBA, Television House, Sarey Yisrael St., Romena, P.O. Box 7139, Jerusalem 91071. Tel. 301-333. Fax: 242-944. Telex: 25301. TV tape recording facilities.

Personnel: Uri Porat, director general; Haim Yavin, director of television; Nathan Cohen, director of legal affairs & international relations; Yair Shtern, director of Hebrew news; Yosef Bar-el, director of TV in Arabic; David Hirschfeld, operations & production serv-

ices; Yosef Zemach, director of Hebrew programs; Jacob Swery, director of engineering; Zvi Gill, director of international relations & sales; Fred Z. Stockheim, external relations engineering; Dafna Nachmias, film buyer.

U.S. Representative: Nisim Mish'al, IBA, c/o Mobile Video Service, 2139 Wisconsin Ave. NW, Washington, DC. Tel. 202-338-6260.

Transmitters operated by Ministry of Communications Engineering Services, P.O. Box 29107, Tel Aviv. Tel. (03) 610211/610311. Yaacov Nitsan, engineer, Radio & TV Broadcasting Dept.

Hours of operation: Approx. 15:30-22:00 (GMT), daily.

Israeli Educational TV, IETV, Ministry of Education & Culture, 14 Klausner St., Ramat-Aviv, Tel Aviv, Israel. Tel. (03) 414155. Started March 24, 1966.

Personnel: Yaacov Lorberbaum, director general; Johanna Prenner, director of programming; Irving Kaplan, director of production; Offira Shor, director of sales & film acquisition.

Hours of operation: 07:30-15:30 GMT, daily.

Networks: One.

Transmitters: 17.

Low power repeaters: 46.

Satellite earth station: Transmit/receive, one in operation. Owned & operated by Bezek, an Israeli communication company.

Italy

(625-line standards, Systems B & G)
Color: PAL System

Sets in use: 6,713,427 black & white; 7,817,077 color

Programs: 13 nationwide programs.

Direct broadcasting satellite: Planned.

Radiotelevisione Italiana, RAI-TV, Viale Mazzini 14, 00195 Rome. RAI-TV operates a franchise system which manages the First Network (VHF), Second Network & Third Network (UHF). Began April 1954.

Personnel: Enrico Manca, president; Leo Birzoli, vice president; Biagio Agnes, director general; Emmanuele Milano, deputy director general, TV networks.

U.S. Office: RAI Corp., 1350 Ave. of the Americas, New York, NY 10019. Tel. 212-975-0200.

Networks: 3 national; 21 regional.

Transmitters First Network: 55.

Low power repeaters First Network: 1,179.

Transmitters Second Network: 59.

Low power repeaters Second Network: 1,170.

Transmitters Third Network: 47.

Low power repeaters Third Network: 159.

Transmitters of French & Swiss programs for Valle O'Aosta: 2.

Low power repeaters of French & Swiss programs for Valle O'Aosta: 40.

Satellite earth stations: 3.

Approximately 691 privately-operated local television stations which are not government licensed are in operation. About 162 of these are affiliated with nine television organizations: Canale 5 (Silvio Berlusconi, owner); Milan, Italia 1; Retequattro (Silvio Berlusconi, 50%); Rete A, Euro-TV, Elfante, TV Port, Rete Capri & Pan TV. The remainder are independent.

Ivory Coast

(625-line standards, System K)
Color: SECAM System

Sets in use: 200,000 black & white; 5,000 color

Networks: One.

RadioDiffusion Television Ivoirienne, RT. 1, B.P. 138, Abidjan. Tel. 321116. Telex: 2293 (Dirtele).

Personnel: Frederic Kouame, director general; Lucien Kouakou, deputy director, programs; Serge P. Aoulou, deputy director, information; Ivan Baguinoff, deputy director, improvements; Charles Tiemele Kouande, deputy director, broadcasting; Joseph Diomande, inspector in charge of news; Jean Bergmann, technical director; Daniele Beni-Clavierie, director of TV.

Hours of operation: 12:30-13:30, 10:00-22:30, weekdays; 17:30-22:30, Sun. & holidays. Educational programming: 8:00-12:00, 14:30-17:30, every day except Thurs., Sat. afternoon & Sun.

Transmitters: 10.

Low power repeaters: 3.

Jamaica

(Modified 625-line standards,
U.S. channeling)
Color: NTSC System

Sets in use: 165,000 black & white; 222,000 color

Networks: One.

Jamaica Broadcasting Corporation, JBC, 5 South Odeon Ave., P.O. Box 100, Kingston 10, Jamaica, W.I. Tel. 92-65620. All stations carry same program originating in Studio Centre, Kingston. TV tape recording facilities.

Personnel: B. C. (Tino) Barovier, acting general manager; Newton James, deputy general manager; Martin Darien, asst. director of engineering; Robert Ghisays, director, radio programs; Donat Buckner, director, TV production; B. C. Barovier, director, sales & marketing; Alma Blair, corporation secretary; Milton Phipps, financial controller.

HALF-WAY-TREE-KINGSTON: Ch. 11, ERP 1-kw.

Hours of operation: 6:00 a.m.-9:00 a.m., 4:00 p.m.-midnight, Mon.-Fri.; 6:00 a.m.-midnight, Sat.; 6:00 a.m.-midnight., Sun. **Rates:** Peak 60 sec., 2,850; 45 sec., 878; 30 sec., 1,425; 15 sec., 713; 10 sec., 475 (Jamaica dollars).

Transmitters: 8.

Repeaters: One.

Low power repeaters: 2.

Satellite earth stations: Receive only, 2 in operation.

Japan

(525-line standards, System M)
Color: NTSC System

Sets in use: 1,539,548 black & white; 31,343,988 color

Programs: 7,5 commercial; 2 public.

Direct broadcasting satellite: 2. One each operated by NHK & Japan Satellite Broadcasting Inc.

Cable television service: Systems in operation serving 4,266,030 subscribers.

Japan Broadcasting Corp. (NHK), 2-2-1 Jinnan, Shibuya-ku, Tokyo 150. Tel. 465-1111. Fax: 03-481-1453. Telex: TK 22377, 24338. Cable: RADIONHK TOKYO. NHK's stations (including translators) are non-commercial, non-governmental, financed by subscription fees.

Board of Governors: Makoto Yoshitake, chairman; Nobuhiro Sakata, Kotaro Takeda, Ichiro Isoda, Shinichiro Shirai, Masatoshi Omi, Saburo Nagakura, Tetsua Maki, Eiichi Abe, Takehiko Takahashi, Sukezo Tamura & Keiko Ikeda.

Personnel: Yoshizo Ikeda, president; Takeshi Tanaka, vice president; Yoshiro Nakamura,

general managing director & director general of engineering; Koichi Sakakura, general managing director, policy planning; Kan-ichiro Umibayashi, general managing director, corporate affairs; Shin-ichi Watanabe, general managing director, finance; Toshio Iwasaki, managing director, director general, broadcasting (international relations); Koichi Yabashi, managing director, director general, engineering headquarters; Jiro Arai, managing director, director general, audience relations; Akira Yokoi, managing director, director general, staff administration; Toshio Endo, managing director, deputy director general, broadcasting; Itsuya Hayashi, managing director, director general, audience services; Hideo Higuchi, director, international relations department; Masahiro Nagata, manager, international relations department, in charge of EBU liaison.

NHK General Bureau for America: Washington Bureau—Room 394, National Press Bldg., Washington, DC 20045. New York Bureau—One Rockefeller Plaza, Room 1430, New York, NY 10020. Correspondent in Charge of North & Central America: Suite 582, 1901 Ave. of the Stars, Los Angeles, CA 90067. NHK General Bureau for Europe: Paris Bureau—Kazuo Nakatani, 3 rue de l'Arrivee, 75015 Paris. Tel. (1) 705 8036 & (1) 555 6955. Telex: 205870. NHK London Bureau: Shozo Ueda, 66/67 Newman St., London W1P 3LA. Tel. (1) 636 4948 & (1) 636 7978. Telex: (044) 922451. NHK Geneva Bureau: Shunsuke Tokunaga, Salle de Presse No. 1, Bureau 59, Palais des Nations, Avenue de la Paix 8-14, 1211 Geneva 10. Tel. (22) 33 41 84. Telex: 27534.

Regional Headquarters: 3-43, Banba-cho, Higashi-ku, Osaka. Tel. 06-941-0431. 1-11-1 Higashi Sakura, Higashi-ku, Nagoya. Tel. 082-247-6161. 2-11-10, Ote-machi, Naka-ku, Hiroshima. Tel. 0822-47-6161. 2-7 Chibajomachi, Kumamoto. Tel. 0963-53-2151. 1-11-1 Nishikicho, Sendai. Tel. 0222-25-8811. 1-1, Oodori, Nishi, Chuo-ku, Sapporo. Tel. 011-251-0111. 5, Horinouchi, Matsuyama. Tel. 0899-41-4121.

Hours of operation: 6:00-24:00, daily.

Networks: 2.

Transmitters: 97.

Low power repeaters: 6,791.

National Association of Commercial Broadcasters in Japan (Nippon Minkan Hoso Remmel), Bungei Shunju Bldg., 3-23, Kioicho, Chiyoda-ku, Tokyo 102. Tel. 3265-7481. Telex: 2325163NABTYOJ. Fax: 3261-2860.

Personnel: Yoshio Sasaki, president; Shigeaki Hazama, Moriyoshi Saito, Seiji Matsumoto, vice presidents; Tsuneto Matsuzawa, executive director; Hideo Nakasa, secretary general.

Members 148 companies (43 operating radio, 69 operating TV only & 36 operating both radio & TV) are commercial. TV: VHF—48 companies, 476 translators; UHF—57 companies, 6,029 translators; SHF—10 translators.

Asahi National Broadcasting Co. Ltd., 1-1-1 Ropongi, Minato-ku, Tokyo 106. Tel. 5875-412. Tokyo: Ch. 10, 50 Kw. Kikuo Tashiro, pres.; Yasubumi Hiyoshi, dir., international relations.

Fuji Television Network Inc., 3-1 Kawada-cho, Shinjuku-ku, Tokyo 162. Tel. 353-1111. Tokyo: Ch. 8, 50 Kw. Nobutaka Shikanai, chmn.; Ken Kojima, general manager, international dept.

Nippon Television Network Corp., 14 Nibancho, Chiyodaku, Tokyo 102. Tel. 265-2111. Tokyo: Ch. 4, 50 Kw. Yosoji Kobayashi, chmn.; Katsuhiko Kurata, general manager, international operations.

Television Tokyo Ltd., 4-3-12 Toranomon, Minato-ku, Tokyo 105-12. Tel. 33434-1212. Tokyo: Ch. 12, 50 Kw.
Tokyo Broadcasting System Inc., 3-6 Akasaka, 5-chome, Minato-ku, Tokyo 107. Tel. 584-3111. Tokyo: Ch. 6, 50 Kw. Hiroshi Suwa, chmn.; Junji Kitadai, v.p., international operations
Hours of operation: 5:30-25:00, daily. Tokyo, 24 hrs.
Rates: Peak hour, 3,800,000; peak 30 sec., 1,800,000 (yen).
Networks: 5 national commercial; 2 public.
Transmitters: 108.
Repeaters: 666.
Low power repeaters: 5,944.

Jordan

Receives programs from neighboring countries (625-line standards, Systems B & G) Color: PAL System

Sets in use: 250,000
Programs: 2 (Arabic & foreign) & 1 (educational).

Jordan Television Corporation, P.O. Box 1041, Amman, Jordan. Tel. 38760-9, 773111-9 & 777151-5. Commercial Department, Box 2398, Amman, Jordan. Tel. 642211 & 642212.

Personnel: Radi Alkhas, director general; Mohammad Amin, director of television; Radi Alkhas, director of engineering; Zuhair Nafe, acting director of programs; Lina Gress, director of international relations & training; Ibrahim Shahzadah, controller general, news; Fatima Masri, head of program acquisitions; Abdallah Joudeh, director, administration & finance; Fawzi Khouri, director, commercial department.

Hours of operation: 5:00-midnight, Sat.-Thurs.; 10 a.m.-midnight, Fri.
Rates: Peak 60 sec., 450; 45 sec., 375; 30 sec., 310; 15 sec., 250 (dinars).

Transmitters: 2.
Repeaters: 7.
Low power repeaters: 21.
Satellite earth station: One in operation.

Kampuchea

(625-line standards, System D) Color: SECAM III System

Sets in use: 30,000
Networks: One.
Direct broadcasting satellite: Planned, estimated completion 1992.

Voice of the Kampuchean People, Television of Kampuchea (TVK), Phnom Penh.

Personnel: Vann Sun Heng, deputy general director; Kem Kunawath, director of news & information; Chan Thy, artistic director; Uy Thuon, technical director; Sam Sarin, program director.

BATTAMBANG—Ch. 7. ERP 1 kw.
KAMPONCHAM—Ch. 10. ERP 1 kw.
KOH KONG—Ch. 6. ERP 1 kw.
KOMPONG SOM—Ch. 6. ERP 1 kw.
PHNOM PENH—Ch. 7. Transmitter 1 kw, ERP 10 kw (radius of 75 km). Started on Ch. B in Jan. 1962. Began color broadcasts in June 1986. Broadcasting in Essai. Ch. 9. ERP 5 kw.
Rates: Peak hour, 108,000; 30 sec., 900 (riels).
Transmitters: One
Low power repeaters: 5.
Satellite earth stations: Transmit/receive, one in operation.

Kenya

(625-line standards, System B) Color: PAL System

Sets in use: 3,833,432

Voice of Kenya, P.O. Box 30456, Nairobi. Tel. 334567.

Personnel: James Wanjau, acting director of broadcasting; Simon Anabwani, acting deputy director; Benson Thubei, chief producer, TV; John Kosgei, chief producer, radio; H. M. Igambi, chief news editor; J. Mungai, commercial manager; J. P. Kimani, chief engineer; B. Muinde, asst. chief engineer, television; Paul Baraza, head of operations; J. P. Thiong'o, asst. chief engineer, radio; Dan Oluoch, public relations officer; K. M. Mbusi, administrative secretary.

MAZERAS—Ch. 6, Mazeras, ERP 10 kw.
NAIROBI—Ch. E-4 (V-62.25, A-67.75). Started Oct. 1962.

NYAMBENE—Ch. 11, ERP 10 kw.
NYERI—Ch. 10, ERP 1 kw.
TIMBOROA—Ch. 2, ERP 10 kw.
Hours of operation: 17:00-23:00, daily.
Rates: Peak hour, 6,000-15,000; 30 sec., 940 (Kenyan shillings).

Transmitters: 2.
Repeaters: 3.
Satellite earth stations: Transmit/receive, one in operation; receive only, one in operation.

Korea

(525-line standards, System M) Color: NTSC System

Sets in use: 2,947,200 black & white; 4,364,510 color
Networks: 3; one educational, 2 commercial.
Direct broadcasting satellite: Planned, estimated completion 1996.

Korean Broadcasting System, KBS-TV, HLCK, 18 Yoido-dong, Youngdungpo-gu, Seoul 150-790, Korea. Tel. 781-1000; International Relations: 781-2400; 781-2477; 781-2423, 781-2424. Telex: KBSKB K24599; KBSKA K28220 (News). Cable: KBS SEOUL.

Personnel: Suh-Young Hoon, president; Kim Doh-Jin, managing director, corporate planning & international relations; Sohn Young-Ho, managing director, radio & television; Bae Hak-Chul, managing director, KBS news & sports; Cho Chan-Kil, managing director, broadcast operations & engineering; Kim Hak-Young, managing director, audience relations & promotion; Yoon Hyuck-Ki, managing director, finance & treasury; Lee Jung-Suk, general manager, SORTO; Park Basic, director, international relations; Choi Dong-Ho, manager, international relations & ABU/EBU liaison officer.

SEOUL—Ch. 7, ERP 457.1 kw. Ch. 9, ERP 111.2 kw. 24 regional stations. TV tape recording facilities. Started Dec. 1961. Began color transmission 1980; stereo broadcasts 1985.

Rates: Peak 1 hour, 41,780; 30 sec., 4,640 (U.S. dollars).
Networks: 3; one educational, 2 commercial.
Transmitters: 81.
Low power repeaters: 422.

Satellite earth stations: Transmit/receive, 2 in operation.

Munhwa Broadcasting Corp. No. 31, Yoide-dong, Youngdungpo-gu, Seoul 150-728, Korea. Tel. 784-2000. Telex: MBC NEWS K22203. Cable: MBC HLKV Seoul. TV tape recording facilities. Started Aug. 1969.

Personnel: Choi Chang-Bong, president; Shin Jung-Hyu, executive vice president; Kim Chang-Je, managing director, administration; Min Yong-Kie, managing director, production; Oh Jung-Soo, managing director,

operations & engineering; Kim Min-Sik, managing director, MBC enterprises; Kim Young-Bok, director, international division & ABU/EBU liaison officer.

SEOUL—Ch. 11, ERP 326.6 kw.
Hours of operation: 5:30-10:00 a.m. & 5:30 p.m.-midnight, Mon.-Fri.; 5:30-10:00 a.m. & 1:00 p.m.-midnight, Sat.; 5:30 a.m.-midnight, Sun.
Rates: Peak 30 sec., 5,722,300 (Korean won).
Transmitters: 31.
Repeaters: 22.
Low power repeaters: 118.

People's Democratic Republic of Korea

(North Korea) (625-line standards, System D) Color: PAL System

Sets in use: 109,700
PYONGYANG—Govt. operates 2 experimental stations.
Transmitters: 2.
Note: No additional information available.

Kuwait

(625-line standards, Systems B & G) Color: PAL System

Sets in use: 8,000 black & white; 820,000 color
Programs: 2

Kuwait Television, Ministry of Information, P.O. Box 621, Safat-13007, State of Kuwait. Tel. 2415300-2415350. Cable: ALIRSHAD.

Personnel: H. E. Jaber Mubarak Al-Hamad Al-Sabah, Minister of Information; Abdulaziz Mohammad Ja'fer, under secretary, Ministry of Information; Jawad A. Al-Mazeedi, director of engineering; Majeed Mohammad Baghdadi, chief engineer, Kuwait television.

FAILAKA—Ch. 8 & 10, ERP 670 kw. Ch. 6, ERP 1.4 kw (experimental).
KUWAIT CITY—Ch. 24 & 39. ERP 12 kw.
MUTLAA—Ch. 5, ERP 1000 kw. Ch. 12, ERP 1000 kw. Ch. 45 & 47 ERP 4000 kw.
RAWOATAIN—Ch. 6, ERP 1500 kw.
 TV tape recording facilities. Began color telecasting March 1973.

Hours of operation: 112 hours per week; 8 extra hrs. per day from June to mid-Sept.
Rates: Peak 30 sec. rate: 525 (dinars).
Transmitters: 18.
Low power repeaters: 2.
Satellite earth stations: Transmit/receive, 4 in operation; receive only, 4 in operation.
Note: Current information not available.

Lebanon

(625-line standards, System B) Color: SECAM System

Sets in use: 200,000 black & white; 300,000 color
Networks: 3.

Radiodiffusion Libanaise, Ministere de l'Information, Beirut, Lebanon. Tel. 346880. Telex: 20786. Cable: Radioliban.

Personnel: R. Fouad Hamdan, director of broadcasting; Louis Rizk, chief, technical department; Nizar Mikati, chief, programs department; Antoine Aoun, chief, cabinet; Faouzi Fehmy, chief, public relations section.

Tele-Liban SAL, BP 11, Beirut 5054, Lebanon. Tel. 450 100. Telex: 20923. Cable: Teleliban Beyrouth. TV tape recording facilities.

Personnel: Raymond Gebara, president & director general; Elie Ghostine, assistant

general manager for technical affairs; Antoine Remy, program & production manager; Sami Abu Ezzedine, administrative manager; Khalil Moussaalem, financial manager; Elias Abou Karam, technical manager; Salim Tabet, internal auditor.

Rates: Peak hour, 10,500; peak 30 sec., 5,800 (Lebanese pounds).
Transmitters: 10.
Low power repeaters: 5.

Liberia

(625-line standards, System B) Color: PAL System

Sets in use: 43,000 black & white; 16,000 color
Networks: One.

The Liberian Broadcasting System, LBS, P.O. Box 594, 1000 Monrovia, 10 Liberia. Tel. 271250.

Personnel: Alhaji G. V. Kromah, director general; J. Eustace Smith, deputy director general, broadcasting; Wellington Toh, deputy director general, administration; Jerome Davis, director, rural communications network; Peter K. Awadjie, comptroller; Issac Wesley, chief engineer; Ayodele Weah, asst. director general, administration; Aaron K. Paye, asst. director general, planning & research; Tommy Raynes, assistant director general, radio; David Washington, assistant director general, television.

Represented in U.S. by: Intercontinental Services Ltd., 183 Madison Ave., New York, NY 10016. Tel. 212-679-3910.

Represented in United Kingdom by: Pearl & Dean International Advertising Ltd., 27 St. John Square, London EC1 M4BA. Tel. 01253-8197. Telex: 264123. Cable: INTERADS London.

BUCHANAN—Ch. 11, 21 kw, ERP.
GBARNGA—Ch. 5, 23 kw, ERP.
MONROVIA—Ch. E-6 (V-182.25, A-187.75). Transmitter 1 kw, ERP 5.75 kw. Started Jan. 1964. TV tape recording facilities. Ch. 8, 68 kw, ERP.
TUBMANBURG—Ch. 10, 25 kw, ERP.
Hours of operation: 18:00-24:00, Mon.-Fri.; 14:15-24:00, Sat.-Sun.
Rates: Peak hour, 456; 30 sec., 330 (U.S. dollars).
Transmitters: 5.

Libyan Arab Republic

(625-line standards, System B) Color: SECAM System

Sets in use: 235,000

People's Revolutionary Broadcasting Corp. Television, P.O. Box 333, Tripoli. Tel. 32451. Telex: 20010.

Personnel: Yousef Debrri, secy. general; Rajab El Saliheen Ahmed, deputy director general; Muhamed Mustafa Ibrahim, director of administration; Abdula El Miquiri, director of public relations, Amer Oun, director of planning; Amar El Mahjoob, director of technical dept.; Ibrahim Sakah, director of program dept.; Soliman El Azabi, director of news dept.; Mustafa Huddan, director of finance dept.

Transmitters: 12.
Low power repeaters: 2.

Luxembourg

(625-line standards, Systems B, G & L) Color: SECAM & PAL Systems

Sets in use: 20,000 black & white; 85,000 color
Networks: 4.

International TV Directory

Direct broadcasting satellite: Planned, estimated completion 1992.

Cable television service: 150 systems in operation, serving approximately 75,000 subscribers.

Note: Additional sets in neighboring Belgium, France, Germany & Netherlands receive RTL programs.

Radio-Tele-Luxembourg, RTL, Villa Louvigny, Luxembourg. Tel. 4766-1.

Personnel: Gaston Thorn, president & director general; Jules Felten, deputy director general; Jean Stock, director for television activities; Hugues Durocher, Jean-Charles de Keyser & Helmut Thoma, directors of TV programs; Leon Maack, technical director; Paul Faber, chief engineer; Jos Pauly, head of exploitation; Freddy Thyges, director of administration (TV); Nic Weber, director, international relations; Robert Moillet, financial director; Gerard Le Febvre, director, marketing & development; Paul Muncher, sales manager.

LUXEMBOURG—Ch. 49, 30 Kw.

VILLA LOUVIGNY—Ch. 7, 100 kw; Ch. 21, 1000 kw; Ch. 27, 1000 kw. TV tape recording facilities. Started Jan. 1955.

Hours of operation: 12-13:30 p.m. & 5:30-11 p.m., Mon.-Tues. & Thurs.-Fri.; 12-13:30 p.m. & 5-11 p.m., Wed. & Sat.; 12:00-2:30 p.m. & 5-11 p.m., Sun.; 12:30-1:30 p.m., Mon.-Sat.

Rates: Peak 30 sec., 240,000 (Luxembourg francs).

Transmitters: 4.

Satellite earth stations: Transmit/receive, 2 in operation; receive only, 18 in operation.

Macau

(625-line standards)
Color: PAL System

Sets in use: 500 black & white; 20,000 color
Networks: One.

Teledifusao de Macau, SARL, 157-A Rua Francisco Xavier Pereira, Macau.

Personnel: Leung Kwok Kwong, managing director; Joao Nuno Nogueira, director; Tang Wai Hung, TV controller.

MACAU—Ch. 30, Ch. 32. ERP 2.5 kw each.

Rates: Peak 30 sec., 4,500 (patacas).

Transmitters: 2.

Low power repeaters: One.

Satellite earth stations: Transmit/receive, one in operation; receive only, 2 in operation.

Madeira Islands

(See Portugal)

Democratic Republic of Madagascar

(625-line standards, System K)
Color: SECAM System

Sets in use: 40,000 black & white; 10,000 color

Radio Television Malagasy, RTM, BP 442, Tananarive, Madagascar. Tel. 223 81, 217 45.

Personnel: Simon Andriamialison, director; Joachim Andrianarisoa, deputy; Louis Rasamoelina, news manager; Jean Paul Razafimanantsoa, public relations manager; Hanta Rabesandratana, program manager; Niry Rakotondramala, production manager; Dieudonne Ramanamirija, chief engineer.

Transmitters: 2.

Low power repeaters: 30.

B-302

Malaysia

(625-line standards, System B)
Color: PAL System

Sets in use: 2,030,000 color

Networks: 3.

Direct broadcasting satellite: Planned.

Television Malaysia, Dept. of Broadcasting, Angkasapuri, 50614 Kuala Lumpur, Malaysia. Tel. Kuala Lumpur (03) 2745333. Telex: MA 31383 (TV). Fax: 603-230-4735.

Programs are transmitted in four languages: Bahasa Malaysia, English, Mandarin and Tamil.

Personnel: Jaafar Kamin, director general; Tamimuddin A. Karim, deputy director general, programming; Lee Tian Chew, deputy director general, engineering; Ismail Mohd Jah, managing director, programs; Haji Zahari Saad, director, news/current affairs; Haji Abdullah Ghani Ismail, director, TV; Yap Swee Choon, director, radio; Madzhi Johari, director, IPTAR; Abd. Aziz Wok, director, Sabah; Salleh Pateh Akhir, director, Sarawak; Abdul Aziz Abas, director, northern region; Azhar Haji Ahmad, director, southern region; Baharin Tahir, director, eastern region.

Hours of operation: Network I—16:00-24:00, Mon.-Wed.; 12:00-24:00, Thurs.; 7:50-24:00, Fri.-Sun. Network II—17:00-24:00 Mon.-Thur.; 14:00-24:00 Fri.-Sun.

Rates: Peak 60 sec., 15,100; peak 30 sec., 7,700 (Malaysian ringgits).

Transmitters: 30.

Repeaters: 5.

Low power repeaters: 14.

Satellite earth stations: Transmit/receive, 4 in operation; receive only, 5 in operation.

Sistem Televisyen Malaysia Berhad, Box 11124, Kuala Lumpur, Malaysia. Tel. (03) 936011. Telex: STMB MA 33014.

Studio: TV3 Studio, No. 18, Salan Jiku, off Jalan Bangsar, 59100 Kuala Lumpur.

Personnel: Mohammed Noor Salleh, chief executive officer; Mohammed Jaaffar Daud, chief engineer.

KUALA LUMPUR, Ch. 12, 10-Kw. Began June 1, 1984.

IPOH, Ch. 11, 10-Kw. Began Nov. 1, 1985.

JOHOR BARU, Ch. 26, 10-Kw. Began Nov. 1, 1985.

Rates: Peak 30 sec., 8,000 (Malaysian ringgits).

Transmitters: 16.

Satellite earth stations: One in operation.

TV Malaysia, Box 1016, 88614 Kota Kinabalu, Malaysia. Tel 885-2711.

Maldives

(625-line standards, System B)
Color: PAL System

Sets in use: 800 black & white; 4,356 color
Networks: One.

TV Maldives, Buruzmagu, Male 20-04, Republic of Maldives.

Personnel: Ibrahim Manik, director general, broadcasting; Hussein Mohamed, deputy director; Esa Ibrahim, senior engineer.

MALE—Ch. E-7. Transmitter 1 kw. ERP 11.75 kw.

Rates: 30 sec., 45 (rufiyas).

Transmitters: One.

Satellite earth station: Receive only, 2 in operation.

Malta

(625-line standards, System B)
Color: PAL System

Sets in use: 37,059 black & white; 102,846 color

Program: One.

Television Malta, TVM, Xandir Malta, Broadcasting House, P.O. Box 82, Gwardamanga, Malta. Tel. 605361/5. Fax: 624601. Cable: Xandir. Telex: MW 1443.

Personnel: Manni Spiteri, head of Broadcasting Malta (radio & TV); Maurice Tanti Burlo, deputy head of Broadcasting Malta; Charles Arrigo, asst. head of Xandir; G. Peressoa, head of TV programs; C. Flores, head of radio programs; Paul Abela, head of technical services, TV; J. Giuliano, head of technical services, radio; Louis Gatt, head of air-time sales; Manuel Zammit, head of news div.; Stephen Muscat, head of administration.

WARDAMANGA—Ch. E-10 (V-210.25, A-215.75). Transmitter 2 kw, ERP 10 kw. Started Sept. 1962.

Hours of operation: 16:00-24:00, daily, 12:00-24:00, Sat.-Sun.

Rates: 30 sec., LM21 (Maltese pounds).

Transmitters: One.

Satellite earth station: Receive only, one in operation.

Martinique

(625-line standards, System K)
Color: SECAM System

Sets in use: 37,600

Programs: 2.

Telediffusion de France, TDF, Vert Pre Rd., P.O. Box 261, 97285 Le Lamentin Cedex 2, Martinique, French West Indies. Tel. 51.16.93.

Personnel: Jacques Riedweg, chief of district.

FORT de FRANCE—Ch. K-23. Ch. 26.

MARTINIQUE—Ch. K-4. Transmitter 0.5 kw.

Ch. K-41, ERP 2 kw.

Transmitters: 2.

Repeaters: 2.

Low power repeaters: 10.

Mauritius

(625-line standards, System B)
Color: SECAM System

Sets in use: 85,000 black & white; 25,000 color

Mauritius Broadcasting Corp., MBC-TV, Broadcasting House, Louis Pasteur St., Forest-Side, Mauritius. Tel. 6-5000-3. Telex: IW 4230 Maubroad.

Personnel: D. Suraj Bali, director general; Anil Suraj Bali, deputy director general; Manda Boolell, general program organizer; Purmanand Ramlackhan, Indian program organizer; Subash Jepsaul, financial controller; Herbert St. Lambert, chief engineer; Trilock Dwarka, head of news; Bhinod Vithaldas, acting head of film unit; Bijaye Coomar Madhou, head of current affairs & documentaries; Bapnaya Mulliah, secretary; Yan Jankoo, public relations officer; Guy Dupuch, literary, artistic & musical organizer.

CUREPIPE—Ch. E-4. Transmitter 5 kw, ERP 15 kw. Started Feb. 1965. Low-power repeaters on Ch. E-7, E-9, E-12.

Hours of operation: 16:00-23:00, daily; 9:30-23:00, Sat.; 10:00-23:00, Sun.

Rates: Peak hour, 12,000; 30 sec., 830 (Mauritian rupees).

Transmitters: 7.

Low power repeaters: 3.

Satellite earth station: One.

Mexico

(525-line standards, System M)
Color: NTSC System

Sets in use: 11,018,909 black & white; 10,378,734 color

Networks: 6 national; 5 regional.

Direct broadcasting satellite: Planned (Morelos III), estimated completion 1993.

Cable television service: Approximately 100 systems serving 532,249 subscribers.

Note: Stations listed originate programming; all others are repeaters.

Instituto Mexicano de Televisión, Imevisión, Avda. Periferico Sur No. 4121 Fuentes del Pedregal, 14141 Mexico, D.F. Tel.: 5681313. Telex: 1777642.

Personnel: Jose Antonio Alvarez Lima, director general; Diana Constable Thompson, executive producer; Hector Adobie, head of programs; Mario Aguilar, engineering coordinator; Francisco Fonseca, programming director; Gregorio Guerrero, commercialization director; Roberto Gonzalez Perez, news director; Felipe Remolina, legal director; Teresa Martinez Corzas, subdirector, international relations; Mario Granados, national relations.

BURRO, Michoacan—XHCBM-TV, Ch. 8. ERP 262.5 kw. Network No. 1, Ch. 7 from Mexico City.

CERRO CULIACAN, Guanajuato—XHCCG-TV, Ch. 7. ERP 264.7 kw. Network No. 1, Ch. 7 from Mexico City.

CERRO CULIACAN, Guanajuato—XHMAS-TV, Ch. 12. ERP 253 kw. Network No. 2, Ch. 13 from Mexico City.

COFRE DE PEROTE, Veracruz—XHIC-TV, Ch. 13. ERP 174.5 kw. Network No. 2, Ch. 13 from Mexico City.

LA VELARDENA, Chihuahua—XHITV, Ch. 4. ERP 22.65 kw. Started Oct. 7, 1968. Zarco 3604, Chihuahua, Chihuahua, Mexico.

LA VIRGEN, Zacatecas—XHLVZ-TV, Ch. 10. ERP 202.7 kw. Network No. 1, Ch. 7 from Mexico City.

MEXICO CITY, Distrito Federal—XHDF-TV, Ch. 13. Transmitter 50 kw, ERP 312 kw. TV tape recording facilities. Network No. 2. Started Oct. 12, 1968.

MEXICO CITY, Distrito Federal—XHIMTV, Ch. 7. ERP 258.5 kw. Network No. 1.

SANTA FE, Jalisco—XHJAL, Ch. 13. ERP 189.5 kw. Network No. 2, Ch. 13 from Mexico City.

TLAMACAS, Mexico—XHTEM-TV, Ch. 12. ERP 273.3 kw. Network No. 1, Ch. 7 from Mexico City.

TZONTEHUITZ, Chiapas—XHAAO-TV, Ch. 4. ERP 97.21 kw.

Transmitters: Network 1, 64; Network 2, 53.

Satellite earth stations: Receive only, 2 in operation.

Televisa S.A. de C.V., Av. Chapultepec 18, Mexico City D.F., C.P. 06724. Tel. 709-3333. Fax: 709-0460.

Personnel: Romulo O'Farrill Jr., chairman of the board; Emilio Azcarraga Milmo, president; Alejandro Burillo Azcarraga, executive vice president; Miguel Aleman Velazco, council vice president; Alejandro Sada Olivares, vice president of group; Emilio Diez Barroso, vice president, news & special events; Othon Velez, vice president of sales; Felix Araujo Ramirez, transmissions vice president.

Televisa S.A. de C.V. is umbrella group for 3 commercial networks (XEW-TV, XHTV-TV, XHGC-TV) and 1 non-commercial station (XEQ-TV).

MEXICO CITY, Distrito Federal—Televimex S.A., XEW-TV, Ch. 2. Transmitter 30 kw, ERP 100 kw. TV tape recording facilities. Started Oct. 1951. Operated by Televisa S.A.

Personnel: Jorge Rodriguez Mondragon, operations manager; David Pastrana, transmissions manager.

Rates: Peak 60 sec., 163,800,000; peak 30 sec., 81,900,000 (Mexican pesos).

Repeaters: 104.

Low power repeaters: 40.

Satellite earth stations: Transmit/receive, one in operation; receive only, 144 in operation.

MEXICO CITY, Distrito Federal—Television Gonzalez Camarena S.A., XHGC-TV, Ch. 5. Transmitter 30 kw, ERP 100 kw. TV production facilities. Started May 10, 1952. Operated by Televisa S.A.

Personnel: Jose Ranulfo Concha, operations manager; Armando Medina, transmissions manager.

Rates: Peak 60 sec., 108,000,000; peak 30 sec., 54,000,000 (Mexican pesos).

Repeaters: 28.

Satellite earth stations: Transmit/receive, one in operation; receive only, 28 in operation.

MEXICO CITY, Distrito Federal—Television de Mexico S.A., XHTV, Ch. 4. Transmitter 30 kw, ERP 100 kw. TV production facilities. Started Sept. 1, 1950. Operated by Televisa S.A.

Personnel: Jose Hinojosa Nava, operations manager; Moises Quintana L., transmissions manager.

Rates: Peak 60 sec., 18,000,000; peak 30 sec., 9,000,000 (Mexican pesos).

Repeaters: 30.

Low power repeaters: 3.

Satellite earth stations: Transmit/receive, one in operation; receive only, 33 in operation.

MEXICO CITY, Distrito Federal—Fomento de Television Nacional S.A., XEQ-TV (formerly XHTM-TV), Ch. 9. Transmitter 30 kw, ERP 325 kw. TV production facilities. Started Nov. 1969. Non-commercial. Operated by Televisa S.A.

Personnel: Victor Manuel Vargas, operations manager; Jorge Lemus, transmissions manager; Francisco Madero H., director general XHQ-TV, TV de Culiacan S.A. Loma El Mirador Frac. Lomas de Culiacan, Culiacan, Sinaloa, MEXICO INT-000000 (R-Mo-Yr) (U-Mo-Yr)

TV de Culiacan S.A., Loma El Mirador, Frac. Lomas de Culiacan, Culiacan.

Personnel: Francisco Madero H., director general; Carlo H. Gama D., general manager; Carlos Corrales L., sales manager.

CULIACAN—XHQ-TV, Ch. 3. ERP 29.7 kw. Started Sept. 11, 1964. Repeats XHTV part-time.

Hours of operation: 17:00-23:00.

Antonio Suarez Reyes, Av. Punta Banda y Eugenia, Fraccionamiento Chapultepec, Ensenada.

ENSENADA, Baja California—XHS-TV, Ch. 23. ERP 226 watts. Started Dec. 2, 1963. Repeats XHTV part-time.

Television Tapatia S.A. de C.V., Av. Circunvalacion No. 265 Col. Independencia, Guadalajara, Jalisco 44340.

Personnel: Clemente Serna, president & chief executive officer; Aurelio Rodriguez, executive director; Carlos Linars, director; Jose Luis Sanchez, administrative manager; Carlos Sanchez, technical manager; Juan Neri, operations manager; Ariel Vazquez, production manager; Oscar Najera, creative services manager; Gisela Orozco, information manager.

GUADALAJARA, Jalisco—XEDK-TV, Ch. 6. ERP 73 kw. Started Aug. 23, 1960. Repeats XHTV part-time.

Rates: Peak one hour, 17,850; peak 60 sec., 1,275; peak 30 sec., 637.50 (U.S. dollars).

Satellite earth stations: Receive only, 2 in operation.

Televisora de Occidente S.A. GUADALAJARA, Jalisco—XHGT-TV, Ch. 4. ERP 100 kw. Started Aug. 18, 1961.

Universidad de Sonora. HERMOSILLO, Sonora—XHUS-TV, Ch. 8. ERP 1 kw.

Television de la Frontera S.A., Vicente Guerrero 704, Ciudad Juarez.

JUAREZ, Chihuahua—XEJ-TV, Ch. 5. ERP 9.95 kw. Started May 3, 1954. Repeats XHTV part-time.

Television La Paz S.A., Apdo. Postal 222. LA PAZ, Baja California—XHKT-TV, Ch. 10. ERP 8.2 kw. Started May 30, 1968. Repeats XHTV part-time.

Televisora de Leon Guanajuato S.A. LEON, Guanajuato—XHL-TV, Ch. 10. Transmitter 25 kw, ERP 150 kw. Started March 26, 1968. Repeats XEW-TV. Originates local programming.

Jose Manuel Acosta Castaneda, Blvd. Rosales 201 Nte., Los Mochis. LOS MOCHIS, Sinaloa—XHCG-TV, Ch. 12. Transmitter 50 watts, ERP 2 kw.

Televisora del Pacifico S.A. MAZATLAN, Sinaloa—XHMZ-TV, Ch. 7. Transmitter 5 kw, ERP 63 kw. Started July 1969. Repeats XHGC-TV part-time. Also originates local programming.

Televisora de Yucatan S.A., Calle 60 No. 385, Merida.

MERIDA, Yucatan—XHY-TV, Ch. 3. ERP 38 kw. Started Jan. 29, 1963. Repeats XHTV part-time.

Rates: Peak hour, 1,184,400; 30 sec., 43,200 (Mexican pesos).

Sistema Teleyucatan S.A., Paseo de la Reforma No. 45, Piso 16, Mexico, D.F. MERIDA, Yucatan—XHST-TV, Ch. 13. ERP 42.5 kw.

Rates: Peak hour, 1,184,400; 30 sec., 43,200 (Mexican pesos).

Televisora de Mexicali S.A., Apdo. Postal 1356, Mexicali. MEXICALI, Baja California—XHBC-TV, Ch. 3. Transmitter 25 kw, ERP 84 kw. Started April 11, 1959.

Instituto Politecnico Nacional, Carpio 475 Col. de Santo Tomas, Mexico 17, D.F. Personnel: Dr. Raul Talan Ramirez, director general; Jorge Velasco Ocampo, executive director; Jose Luis Espinoza, transmission director.

MEXICO CITY, Distrito Federal—XEIPN-TV, Ch. 11. ERP 300 kw. Non-commercial government station.

Repeaters: 3.

Cadena Televisora del Norte S.A., Espinoza Pte. 780, Monterrey. MONTERREY, Nuevo Leon—XEFB-TV, Ch. 2. ERP 100 kw. Started Oct. 9, 1963. Repeats XHTV part-time.

Jesus D. Gonzalez, Paricutin Sur 316, Monterrey. MONTERREY, Nuevo Leon—XHAW-TV, Ch. 12. Transmitter 10 kw, ERP 100 kw. Started Oct. 31, 1964.

Rafael Tijerina Carranza, Los Fresnos, km 5. 2P88, Nuevo Laredo. NUEVO LAREDO, Tamaulipas—XEFE-TV, Ch. 2. ERP 21 kw. Repeats XHTV part-time.

Televisora del Yaqui S.A., Miguel Aleman 424 Sur, Cerro Yucuribampo, Ciudad Obregon, Sonora.

Personnel: Francisco Madero Herrera, president; Carlos Sandoval Rodriguez, vice president; Javier Hernandez Camalich, general manager; Fernando Harrison Islas, chief engineer.

OBREGON, Sonora—XHI-TV, Ch. 2. ERP 876-kw. Started Aug. 26, 1965. Repeats XHTV part-time.

Rates: Peak hour, 10,000; peak 30 sec., 60 (U.S. dollars).

Repeaters: One.

Satellite earth station: Receive only, one in operation.

XHPN-TV, Microondas 301, 26000 Piedras Negras, Coahuila.

PIEDRAS NEGRAS, Coahuila—Ch. 3. ERP 6 kw. Repeats XHTV part-time.

Televisora del Golfo S.A., Bolivar 104, Col. Cambell, Tampico, Tamaulipas. TAMPICO, Tamaulipas—XHGO-TV, Ch. 7. ERP 57 kw. Repeats XHTV part-time.

Flores y Flores Enc. TAMPICO, Tamaulipas—XHFV-TV, Ch. 9. Started March 1971. Repeats XHGC-TV part-time. Also originates local programming.

Radio Television S.A., Apdo. Postal 121, Tijuana.

TIJUANA, Baja California—XETV, Ch. 6. ERP 100 kw. Started Feb. 1953.

Televisora de Calimex S.A., Apdo. Postal 12, Tijuana.

Personnel: Jose Luis Guasch, general director; Kathia Bustillos, sales manager; Mario Acosta, operations manager; Salvador Hernandez, technical manager; Jorge Mondragon, administrative manager.

TIJUANA, Baja California—XEWTV-TV, Ch. 12. Transmitter 10 kw, ERP 66 kw. Started July 1960. Repeats XHTV-TV part-time.

Rates: Peak one hour, 5,000; peak 30 sec., 500 (U.S. dollars).

Transmitters: 2.

Satellite earth stations: Receive only, 3 in operation.

Jose Manuel Acosta Castaneda, Mazatlan 31, Mexico, D.F.

TINAJAS-PARRAL, Chihuahua—XHJMA-TV, Ch. 3. Transmitter 1 kw, ERP 2 kw. Started Jan. 17, 1968.

Televisora de la Laguna S.A. TORREON, Coahuila—XELN-TV, Ch. 4. Transmitter 1 kw, ERP 4 kw. Started Dec. 1958. Repeats XHGC-TV part-time. Also originates local programming.

XHIA-TV, Av. Juarez, No. 139 Pte., C.P. 27000. Tel. 2-49-63.

TORREON, Coahuila—XHIA-TV, Ch. 2. Transmitter 5 kw, ERP 13.5 kw. Started Dec. 21, 1966.

Monaco

(625-line standards, Systems L, France & Monaco & G, Italy)
Color: SECAM (France & Monaco) & PAL (Italy) Systems

Sets in use: 18,000 color

Networks: 3.

Cable television service: One in operation.

Tele Monte-Carlo, TMC, 16 Boulevard Princess Charlotte, Monte Carlo MC-98090. Tel. (93)15-1415.

Personnel: Cesar Charles Solamito, president; Georges Giaufret, program director; Christian Micheo, technical director; Etienne Franzi & Herve Bourges, administrators; Genia Bomy Carlevaris, director, Eurovision relations.

MONTE CARLO Ch. F-8. ERP 1.700 kw. Ch. 30. ERP 1.000 kw. Ch. 33. ERP 0.05-kw. Ch. 35. ERP 40-kw. TV tape recording facilities. Started Nov. 1954.

Rates: Peak 60 sec., 19,630; peak 30 sec., 11,100 (French francs).

Transmitters: One VHF, L/SECAM; One UHF L/SECAM; 2 VHF G/PAL (in Monaco); 4 in France; 2 in Italy.

Repeaters: One in Monaco; 2 in France, 37 in Italy.

Mongolia

(625-line standards, System D)
Color: SECAM System

Sets in use: 50,000

ULAN BATOR—Government. Repeats U.S.S.R. programming in part, also original programming. **Note:** No additional information available.

Morocco

(625-line standards, System B)
Color: SECAM System

Sets in use: 966,651 black & white; 131,994 color

Networks: One.

Direct broadcasting satellite: Planned, estimated completion after 1990.

Radiodiffusion Television Marocaine, RTM, 1 rue El Brihi, Rabat, Morocco. Tel. 64871, 64092, 64443, 64274. Telex: (048) 31010, 31984, 31687. Cable: Rtm Rabat.

Personnel: Mohamed Tricha, director general; Abderrahman Achour, director, radio; Mohamed Issari, director, television; M'Hamed Jamal Eddine Tanane, technical director; Ahmed Rayane, foreign relations; Mehdi Bouzekri, chief, administrative & financial affairs; Tahar Bellarbi, chief, TV editing; Maria Amar, chief, Arabic radio; Mohamed Khatat, chief, French radio.

Transmitters: 2.

Low power repeaters: 40.

Satellite earth stations: 2 in operation.

Mozambique

(625-line standards, System G)
Color: PAL System

Sets in use: 2,000 black & white; 8,000 color

Programs: One.

Televisao Experimental, C.P. 2675, Avenida Julius Nyerere 930, Maputo, Mozambique. Tel. 744788.

Personnel: Antonio Julio Botelho Montz, director general; Jaime Ferreira, technical director; Calane da Silva, information director; Luis Simao, commercial director; Arlindo Temre, programming director; Renato Carmoto, finance director.

MAPUTO—Ch. 30. Transmitter 1 kw. Tape recording facilities. Started Feb. 3, 1981.

Rates: Peak 30 sec., 120.00 (U.S. dollars).

Transmitters: One.

Satellite earth station: Transmit/receive, one in operation.

Namibia

(625-line standards, System I)
Color: PAL System

Sets in use: 30,000 color

Networks: One.

Direct broadcasting satellite: Planned.

Namibian Broadcasting Corp., P.O. Box 321, Windhoek, Namibia.

Personnel: Nahum Gorelick, director general; Stuart Super, deputy director general.

International TV Directory

programs & news; Pieter J. B. Coetzer, deputy director general, support services; Hans-Werner R. Matthaai, technical director.

Offers one television service in several languages over three channels.

ROESSING—Ch. 10 (V-223.25, A-229.25) ERP 10 kw.

SIGNALBERG—Ch. 9 (V-215.25, A-221.25). ERP 20 kw.

WINDHOEK—Ch. 6 (V-191.25, A-197.25). ERP 10 kw.

Rates: Peak 30 sec., 1080 (rand).

Transmitters: One.

Repeaters: 3.

Low power repeaters: 10.

Satellite earth stations: Transmit/receive, one planned; receive only, 2 in operation.

Nepal

(625-line standards, System B)
Color: PAL System

Sets in use: 10,000 black & white; 50,000 color

Programs: 2.

Nepalese Television Project, Singha Durbar, P.O. Box 3826, Kathmandu. Tel. 213447; 211134. Telex: 2548 NEPTV.

Personnel: Neer Bikram Shah, chairman & general manager; Rabindra S. Rana, deputy general manager, technical; Madan K. Sharma, deputy director, administration & finance; Mahendra B. Shrestha, acting deputy director, planning implementation; Tapa Nath Shukla, acting deputy general manager, production.

KATHMANDU—Ch. 5. ERP 18.72 kw.

POKHARA—Ch. 5. ERP 936 watts.

Rates: Peak 30 sec., 2250 (local ad); 4500 (foreign ad) (Nepalese rupees).

Transmitters: One.

Repeaters: One.

Low power repeaters: One.

Satellite earth station: Transmit/receive, one in operation.

Netherlands

(625-line standards, Systems B & G)
Color: PAL System

Sets in use: 5,850,000

Programs: 3.

Cable television service: 1,150 operating systems serving 4,500,000 subscribers.

Master antenna service: 5,000 operating systems serving 500,000 subscribers.

Nederlandse Omroepprogramma Stichting, (Private broadcasting organizations working together within public system), P.O. Box 444, 1200 JJ Hilversum, Netherlands. Tel. 779222. Telex: 43312. Cable: NOS.

Personnel (Executive Board): J. van der Reyden, chairman; A. van den Heuvel, vice chairman; C. van de Haak, general policy dept.; W. Bekkers, audience research dept.; B. Geersing, legal dept.; P. M. Hendriksen, international affairs dept.; E. Lohman, managing director, finance & personnel; W. van Beusekom, managing director, radio; E. van Westerloo, managing director, television.

Hours of operation: 15:00-23:30, daily, average First Program; 15:30-23:30 average Second Program; 17:00-23:30, daily, average Third Program; educational programming, 10 hrs. & 25 min. weekly. Began color broadcasting Oct. 1967.

Advertising sold by Stichting Ether Reclame—STER.

Rates: Peak 30 sec., 27,900 (Gulders).

Programs: 3.

Transmitters: 19 (4 VHF; 15 UHF).

Low power repeaters: 15.

Satellite earth stations: Eutelsat & 4 Intelsat in operation.

Netherlands Antilles

(525-line standards, System M)
Color: NTSC System

Sets in use: 10,000 black & white; 40,000 color

Networks: 3.

Cable television service: One 4 channel system serving 2,000 subscribers.

Antilliaanse Televisie Maatschappij N.V., P.O. Box 415, Curacao, Netherlands Antilles.

TeleCuracao, PJC-TV, Box 415, Curacao, N.A. Tel. 611288. Telex: 3332 TELECA.

Personnel: Norbert Hendrikse, general manager; Yvonne Boekhouder, sales manager; Hubert van der Biest, program manager & film buyer; Jaime Rofina, asst. general manager; Anthony de la Paz, chief engineer.

WILLEMSTAD, Curacao—Ch. 8 (V-181.25, A-185.75). ERP 15 kw. Started Aug. 1, 1960.

Increased power Jan. 1, 1973. Second channel, ERP 1 kw. Started Feb. 1982.

Hours of operation: 16:00-23:45, daily.

Rates: Peak 1 hour, 840; 30 sec., 170 (U.S. dollars). Prime time, spot 60 sec., 257; 45 sec., 218; 30 sec., 204; 15 sec., 135 (N.A. florins).

Networks: One.

Transmitters: One.

Low power repeaters: One.

Satellite earth stations: Receive only, 3 in operation.

TeleAruba, PJA-TV, Box 392, Oranjestad, Aruba, N.A. Tel. 47302.

Personnel: Myra Maduro-Arends, general manager; Sidney L. Salas, station manager; Gerda M. Salas, sales manager; Demetrio Maduro, program manager; Miguel Roga, chief engineer.

ORANJESTAD, Aruba—Ch. 13. Transmitter 500 watts, ERP 3 kw. Started Sept. 29, 1963. Second channel, ERP 1 kw. TV tape recording facilities. Started July 1983.

Hours of operation: 6:00 p.m.-midnight, daily.

Rates: Peak 30 sec., 89.14. Program hour, 701.71 (U.S. dollars).

Transmitters: One.

Low power repeaters: One.

New Caledonia

(625-line standards, System K)
Color: SECAM System

Sets in use: 29,500

Networks: One.

Radiodiffusion Francaise D'Outre Mer, RFO, P.O. Box 327-3, Noumea. Tel. 274327.

Personnel: Fred Jouhaud, manager.

NOUMEA—Ch. K-6. Transmitter 50 watts. Started Oct. 1965.

Transmitters: One.

Low power repeaters: 22.

New Zealand

(625-line standards, System B & G)
Color: PAL System

Sets in use: 71,791 black & white; 862,919 color

Networks: 2.

The Broadcasting Corporation of New Zealand (BCNZ), P.O. Box 98, Wellington, New Zealand.

Personnel: Hugh Rennie, chairman; Ian McLean, secretary of the Corporation; Beverly Wakem, acting chief executive. The Corporation operates two television

networks—Television-1, originated from Avalon television complex in Lower Hutt (near Wellington) & Television-2, originated from Auckland studio. Both networks are operated by Television New Zealand, 131 Queen St., Centrecourt Bldg., P.O. Box 3819, Auckland. Tel. 366-0831.

Personnel: Julian D. Mounter, director general; Neville Lane, controller of engineering.

Hours of operation: TV-1, 98 hours weekly; TV-2, 89 hours weekly.

Rates: Peak 60 sec., 13,680; peak 30 sec., 7,200 (New Zealand dollars).

Transmitters: 49.

Low power repeaters: 694.

Satellite earth stations: Transmit/receive, 4 in operation.

TV3, P.O. Box 5185, Auckland.

Nicaragua

(525-line standards, System M)
Color: NTSC System

Sets in use: 150,000 black & white; 60,000 color

Networks: 2.

Sistema Sandinista de Televisión, Managua D.N., Nicaragua. Tel. 26651.

Personnel: Ivan Garcia, director general; Xavier Reyesa, news director; Medardo Mendoza, program director; Orlando Castillo, technical director; Comelia Ariles, administrative director.

ESTELI—Ch. 12

JINOTEGA—Ch. 9

MANAGUA—YNSA-TV, Ch. 6. Transmitter 25 kw, ERP 150 kw. Started Dec. 1961. Ch. 2 (Commercial). Transmitter 20 kw, ERP 100 kw. Started Nov. 1968. TV tape recording facilities.

MATAGALPA—Ch. 8

RIVAS—Ch. 3

Hours of operation: Ch. 6. 4:00-11:00 p.m., Mon.-Fri.; 9:00 a.m.-11:00 p.m., Sun; Ch. 2. 5:00-11:00 p.m., Mon.-Fri.; noon-11:00, Sun.

Rates: Peak hour, 500; 30 sec., 60 (U.S. dollars).

Transmitters: 3.

Low power repeaters: 6.

Satellite earth stations: Transmit/receive, 2 in operation; receive only, 2 in operation.

Niger

(625-line standards, System K)
Color: SECAM System

Sets in use: 20,000 black & white; 15,000 color

Networks: One.

Office de Radiodiffusion Television du Niger, ORTN, B.P. 361, Niamey. Tel. 72 31 53. Telex: 5229.

Voix du Sahel (Radiodiffusion Sonore), B.P. 361, Niamey. Tel. 72 22 72.

Tele Sahel (Television Nationale), B.P. 309, Niamey. Tel. 72 31 53.

Personnel: Souley Abdou, director general; Issouf Zoudi, technical director; Yacouba Mayaki, director, television; Adamou Mamare, director, radio.

Hours of operation: 7:30-12:30 & 15:30-18:30.

Rates: Peak 30 sec., 110,000 (CFA francs).

Transmitters: 11.

Low power repeaters: 8.

Satellite earth stations: Transmit/receive, 5 in operation; receive only, 5 in operation.

Nigeria

(625-line standards, System B)
Color: PAL System

Sets in use: 3,400,000 black & white; 600,000 color

Networks: One.

Direct broadcasting satellite: Planned.

Nigerian Television Authority, NTA, Television House, Ahmadu Bello Way, Victoria Island, Private Mail Bag 12036, Lagos, Nigeria. Tel. 01-615154, 01-615949, 01-614900. Telex: 22536. Cable: NIVISION. Began operation 1959.

Personnel: Shyngle Wigwe, director general. NTA Directors: Alhaji Saka Fagbo, commercial; Mallam Kere Ahmed, corporate affairs; Isaac Wakombo, engineering; Mallam Yaya Abubakar, news; Dr. Victoria Ezeokoli, programs; Patrick Iyohhegh, national productions; Alhaji Abdulrahman Micika, Abuja project; Godwin Ugwu, special duties; Sulemonu Momodu, finance.

Rates: Peak hour, 55,000; min., 6,000; 30 sec., 4,125 (naira).

Transmitters: 39.

Repeaters: 33.

Low Power repeaters: One.

Satellite earth stations: Transmit/receive, 23 in operation.

Norway

(625-line standards, System B & G)
Color: PAL System

Sets in use: 73,971 black & white; 1,452,850 color

Programs: One.

Direct broadcasting satellite: Planned.

Cable television service: Over 100 systems in operation serving approximately 26% of population.

Norsk Rikskringkasting, NRK, Bjornstjerne Bjornsons Plass 1, 0340, Oslo 3, Norway. Tel. 45 90 50. Telex: International Relations—76820 nrut n. Fax: 472-457440. Eurovision Office—71794 tvp n. Fax: 472-457252.

Began operation Aug. 1960. All transmitters carry same program. Main studios in Oslo & regional studios in Alesund, Bergen, Bodo, Elverum, Forde, Karasjok, Kristiansand, Lillehammer, Porsgrunn, Stavanger, Tromso, Trondheim & Vadsø have tape recording facilities; Bergen, Trondheim & Tromsø have production equipment & studios; most others have at least ENG production facilities.

Personnel: Einar Forde, director general of radio & television; Oddvar Svanevik, director of finance & administration; Kjell Loevaas, director of engineering; Tor Strand, director of programs. Heads of departments: Inger Inadomi, program planning, Eurovision, sales; Herbjorn Sorebo, news; Rolf Rustad, sports & outside broadcasts; Oddvar Foss, cultural programs & current affairs; Ada Haug, children's & youth programs; Magne Bleness, drama & music; Berit Rinnan, films; Axel Amlie, international relations.

U.S. Representatives: Haavard Narum & Jahn Otto Johansen, National Press Bldg., Room 1233, Washington, DC 20045. Tel. 202-662-7278.

Hours of operation: Approximately 16:55-21:30/21:45 (GMT).

Transmitters: 44.

Low power repeaters: 2,098.

Satellite earth station: Transmit/receive, one in operation.

Oman

(625-line standards, Systems B & G)
Color: PAL System

Sets in use: 1,300,000 color
Networks: One.
Direct broadcasting satellite: Planned.

Directorate General TV and Radio, Ministry of Information, P.O. Box 600, Muscat, Sultanate of Oman. Tel. 603222. Telex: 5454 OMAN TV ON. TV tape recording facilities.

Personnel: Khamis Al Rifai, director general of television; Ali Abdulla Al Mujeni, director general of radio; Hamal Al Kindy, technical director; Ahmed Abdulrahman, technical advisor; Victor Bahou, chief engineer (television); Adel Elshafei, chief engineer (radio).

Hours of operation: 15:00-24:00, approximately, daily.

Transmitters: 8.
Low power repeaters: 36.
Satellite earth stations: Transmit/receive, 4 in operation.

Pakistan

(625-line standards, System B)
Color: PAL System

Sets in use: 1,256,600 black & white; 623,000 color
Programs: One.

Pakistan Television Corp. Ltd., Constitution Ave., Box 1221, Islamabad, Pakistan. Tel. 822191-822195, 810051-810053. Telex: RP-5833.

Personnel: Shahjan S. Karim, chairman; A. R. Siddiqui, managing director; Fazal Kamaal, director, international relations; Akhtar M. Dad, director, engineering; Mutee-ur-Rehman Mirza, director, finance; Burhanuddin Hasan, director, sports; Zaheeruddin Bhatti, director, programs; Nisar Hussain, director, educational television; Zaman Ali Khan, director, PTV Academy.

ISLAMABAD—Ch. 8. ERP 180 kw. Akhtar Viqar Azim, general manager.

KARACHI—Ch. 4. ERP 80 kw. Abdul Karim Baloch, general manager.

LAHORE—Ch. 5. ERP 400 kw. Rafiq Ahmad Warraich, general manager.

PESHAWAR—Ch. 10. ERP 170 kw. Muhammad Arbab Khan, general manager

QUETTA—Ch. 5. ERP 125 kw. Dur Muhammad Kassi, general manager.

Hours of operation: Approx. 17:30-23:30, Sat.-Thurs.; 16:30-23:30, Fri.

Rates: Peak one hour, 235,660; peak 30 sec., 14,530 (rupees).

Transmitters: 19.
Low power repeaters: 9.
Satellite earth stations: Transmit/receive, 2 in operation; receive only, 2 in operation.

Panama

(525-line standards, System M)
Color: NTSC System

Sets in use: 250,000 black & white; 100,000 color
Networks: 6; 4 commercial, 2 non-commercial.

Direct broadcasting satellite: Planned.
Cable television service: 2 systems in operation serving 8,000 subscribers.

Corporacion Panamena de Radiodifusion, RPC-TV, P.O. Box 1795, Panama, R.P. Tel. 25-0160.

Personnel: Fernando Eleta, president; Jaime de la Guardia, general manager; Jorge Diez, sales; Lloyd O' Meally, chief engineer;

Julio Miller, news director; Cathya Caballero, programming director.

PANAMA CITY—Ch. 4. Transmitter 25 kw, ERP 250 kw. TV tape recording facilities. Started Sept. 1959.

Hours of operation: 6:45 a.m.-1 a.m., Mon.-Fri.; 8:30 a.m.-1:00 a.m., Sat. & Sun.

Rates: Peak 30 sec., 350 (U.S. dollars).
Transmitters: One.
Repeaters: 9.
Satellite earth station: Receive only, one in operation.

Televisora Nacional S.A., TV-2, P.O. Box 6-3092 (El Dorado), Apt. 8371, Panama, R.P. Tel. 36-2222. Telex: 368-2625 (from US), 379-2625 (from elsewhere). Cable: TENASA.

Personnel: Alejandro Ayala, general manager; Rafael Ayala, commercial manager; Felix Camargo O., comptroller; Alessio Gronchi B., program & productions manager; Rolando Guerra, technical director; Julio Ortega, news director.

PANAMA CITY—Ch. 2. Transmitter 25 kw, ERP 500 kw. Originates programs and has TV tape recording facilities. Started April 1962.

Hours of operation: 11:00 a.m.-12:00 midnight (EST).

Rates: Peak hour, 4,000; peak 30 sec., 200 (U.S. dollars).

Transmitters: 2.
Low power repeaters: 6.
Satellite earth station: Receive only, one in operation.

Televison Educativa Canal Once, TV 11, P.O. Box Estafeta Universitaria, Universidad de Panama, Panama. Tel. 69-3755/3848/3641/3516.

Personnel: Dionis Vega, director general; Ileana Golcher, deputy director general; Jose Luis Lasso de la Vega, chief engineer; Pedro Montanez, chief of continuity; Osvaldo Rodriguez, chief of operation; Rita de Dunkley, chief producer; Argelis M. de Jurado, administrator.

PANAMA CITY—Ch. 11. Transmitter 5 kw, ERP 92 kw. TV tape recording facilities. Started Jan. 22, 1978.

Hours of operation: 5 p.m.-10 p.m., Mon.-Fri.; 10 a.m.-5 p.m., Sat.

Transmitters: One.

Telemetro Canal 13, Medios Panamenos S.A., P.O. Box 8-116, Panama 8. Tel. 69-2122.

Personnel: Nicolas Gonzalez-Revilla, president; Bolivar Marquez, general manager; Leonardo Vargas, comptroller; Alejandro Carrasco, director of engineering.

PANAMA—Ch. 13. Transmitter 10 kw, ERP 316 kw. Started Oct. 13, 1981.

Hours of operation: 1:00 p.m.-12:30 a.m.

Rates: Peak one hour, 5,000; peak 30 sec., 250 (U.S. dollars).

Transmitters: 5.
Repeaters: 10.
Low power repeaters: 6.
Satellite earth stations: Receive only, 3 in operation.

Paraguay

(625-line standards, System N)
Color: PAL System

Sets in use: 180,000 black & white; 250,000 color

Networks: 2.
Direct broadcasting satellite: Planned.
Cable television service: 2 systems serving 2,000 subscribers.

Television Cerro Cora S.A., Av. Carlos A. Lopez 572, Asuncion, Paraguay. Tel. 84222/5. Telex: 370PY.

Personnel: Alcides Riveros, president; Jalil Safuan, executive director; Norberto Fabiani, commercial manager; Pedro B. Medina Alborno, production director.

ASUNCION—Ch. 9 (V-187.25, A-191.75). ERP 60 kw. TV tape recording facilities. Started Sept. 29, 1965.

Hours of operation: 11:30-00:30, daily; 08:00-00:30, Sat.-Sun.

Rates: Peak hour, 5,000; 30 sec., 300 (U.S. dollars).

Transmitters: 2.
Repeaters: One.
Low power repeaters: 3.
Satellite earth stations: Transmit/receive, one in operation; receive only, one in operation.

Teledifusora Paraguaya S.A., 8 e/2 y 3 Lambare, Asuncion, Paraguay. Tel. 32823/24, 25. Telex: 5109PY.

Personnel: Nestor Lopez Moreira, director.

ASUNCION—Ch. 13, ERP 30 kw.

Transmitters: One.

Televisora Itapua S.A., Canal 7, Av. Gral. Irazabal & 25 de Mayo, Encarnacion, Paraguay. Tel. 071-4450, 071-4560.

Personnel: Jorge Mateo Granada, general manager; Hector Granada, chief, press; Nidia Navarro, controller; Aproniano Martinez, engineer.

ENCARNACION—Ch. 7 (V-175.25, A-179.75). ERP 50 kw. TV tape recording facilities. Started Nov. 3, 1976.

Hours of operation: 17:00-00:03, daily; 08:00-00:30, Sat.-Sun.

Transmitters: One.

Note: Recent information not available.

Televisora Del Este S.A., Area 5, Itaipu-Ciudad Oel. Stroessner-Alto Parana. Tel. 061-8859.

Personnel: Amancio Villalba Vera, general manager; Oscar Escobar, press manager.

CIUDAD PRESIDENTE STROESSNER—Ch. 8, ERP 50 kw. TV tape recording facilities. Started Dec. 24, 1979.

Hours of operation: 17:00-00:00, daily; 08:00-00:30, Sat.-Sun.

Transmitters: 4.

Low power repeaters: 2.

Peru

(525-line standards, System M)
Color: NTSC System

Sets in use: 2,431,500
Programs: One.

Radio Continental TV S.A., Avenida Independencia No. 56, Box 856, Arequipa. Tel. 232020.

Personnel: J. Antonio Umberto Delgado, general manager; Jose Linares Bezold, program manager; Dante Simoni, chief engineer; Fernando Ruiz de Somocurcio, regional manager; Alejandro Umberto B., sales manager.

AREQUIPA—Ch. 6. Transmitter 8 kw. Low power repeaters: 10. TV tape recording facilities.

Hours of operation: Average 17 hours daily.

Rates: Peak one hour, 2,110,640; peak 30 sec., 256,967 (Peruvian Sol).

Programs: One.

Transmitters: One.

Repeaters: 16.

Satellite earth station: Planned.

Ministry of Education, OAO-TV, Ministerio de Educacion Publica Direccion de Cultura, Lima. Tel. 275737.

Personnel: R. Garrido M., director general; A. E. Mousalve, director of engineering.

LIMA—Ch. 7. Transmitter 100 watts, ERP 150 watts. Started Jan. 1958.

Programs: One.

Transmitters: One.
Note: Recent information not available.

Compania Peruana de Radiodifusion S.A., OAX44-TV, Casilla 1192, Lima. Tel. 728985.

Personnel: Nicanor Gonzalez, managing director; Mauricio Arbula, general manager; Hernah Delago, deputy general manager; Carlos Sotelo, financial & administrative manager; Dante Capella, technical manager.

LIMA—Ch. 4. Transmitter 3 kw, ERP 6 kw. Started Dec. 1958.

Programs: 5.

Transmitters: One.

Repeaters: 72.

Rates: 30 sec., 500 (U.S. dollars).

Satellite earth stations: 2 in operation.

Panamericana Television S.A., Av. Arequipa 1110, Lima 1, Peru. Tel. 718920.

Personnel: Eduardo Bruce Montes de Oca, general manager; Miguel Villa Gutierrez, technical manager; Alfredo Macilio, sales manager.

LIMA—OAY4A-TV, Ch. 5. Transmitter 60 kw, ERP 257 kw. TV tape recording facilities.

Rates: 1,015 (U.S. dollars).

Programs: One.

Transmitters: 12.

Repeaters: 80.
Note: Recent information not available.

Philippines

(525-line standards, System M)
Color: NTSC System

Sets in use: 3,908,300 black & white; 822,800 color

Programs: 5; 4 private, one government.

Direct broadcasting satellite: Planned.

Cable television service: 4 systems in operation serving approximately 2,000 subscribers.

Intercontinental Broadcasting Corp., Capitol Hills, Diliman, Quezon City. Tel. 97-61-37, 97-65-65.

Personnel: Jose T. Jalandoni, gen. mgr.; Connie Lao, administrative director; Tex B. Panganiban, sales mgr.; Tony Lienes, production mgr.; Francisco Villanueva Jr., provincial network mgr.; Francisco Evangelista, merchandising mgr.; Pedro Seraspe, engineering mgr.; Eduardo Ranosa, news & public affairs mgr.; Honorio Gumangan, finance mgr.

QUEZON CITY—Key station: Ch. 13. Transmitter 25 kw, ERP 851 kw. Started Feb. 1, 1975.

Hours of operation: 09:00-16:00 (GMT).

Rates: Peak 30 sec., 7,500 (pesos).

Networks: One.

Transmitters: 8.

Low power repeaters: 25.

Republic Broadcasting System Inc., GMA Radio-Television Arts, EDSA, Diliman, Quezon City, Metro Manila, Philippines.

Personnel: Menardo R. Jimenez, president & chief executive officer; Antonio C. Barreiro, executive vice president; Graciano P. Gozun, senior vice president, finance; Emilio S. Solidum, senior vice president, engineering; Tina M. Palma, senior vice president, news & public affairs; Federico N. Tandingan Sr., senior vice president, personnel & administration; Antonio D. Seva, executive vice president, operations & programming.

Note: All stations repeat Ch. 7 Quezon City.

QUEZON CITY—Ch. 7. 50 kw, ERP 1000-kw. Tel. 99-50-41. Telex: 63467 GMARTS PN.

LUZON—Ch. 10. Mt. Sto Tomas, ERP 33-kw.

Ch. 12. Mt. Banoy, ERP 50-kw. Ch. 7 Naga, ERP 25-kw. Ch. 12. Legaspi, ERP 14-kw.

International TV Directory

Ch. 5. Mt. Amuyao, ERP 3.5-kw. Ch. 5. San Nicolas, ERP 3.5-kw. Ch. 5. Botolan, 1.9-kw. Ch. 10. Olongapo, 1.7-kw.

VISAYAS—Ch. 10. Bacolod, ERP 76-kw. Ch. 7. Cebu, ERP 337.5-kw. Ch. 6. Iloilo, ERP 125-kw. Ch. 11. Baniil, 16-kw.

MINDANAO—Ch. 8. Iligan City, ERP 40-kw. Ch. 7. Davao, ERP 39-kw. Ch. 3. Zamboanga City, ERP 125-kw. Ch. 7. Ozamiz, 12.5-kw. Ch. 12. Cagayan de Oro, 28-kw. Ch. 12. Cotabato, 15-kw.

Rates: Peak hour, 47,950; 30 sec., 23,975 (pesos).

Networks: One.

Transmitters: One.

Repeaters: 26.

Low power repeaters: 25.

Satellite earth stations: Transmit/receive, one in operation; receive only, 9 in operation.

Radio Philippines Network Inc., Broadcast City, Capitol Hills, Diliman, Quezon City. Tel. 977661-66. Telex: 63886 KAYBEE PN. Three major networks. Color TV tape recording facilities. Satellite coordinating center.

Personnel: Paul T. Panares, pres. & gen. mgr.; Antonio Soriano, engineering mgr.; Frankie Abao Jr., news mgr.; Casey Francisco, asst. general mgr., programming; Wilma Galvante, production mgr.; Eduardo G. Fernandez, asst. gen. mgr., TV operations; Chito C. Arceo, asst. gen. mgr., TV sales; Rino M. Basilio, gen. mgr., radio.

QUEZON CITY—Ch. 9. Transmitter 25 kw, ERP 851 kw.

Hours of operation: 9 a.m.-midnight.

Rates: Peak 30 sec. rate: 14,500 (pesos).

Networks: One.

Transmitters: 7.

Low power translators: 20.

Maharlika Broadcasting System, MBS, Broadcast Plaza, Bohol Ave., Quezon City. Tel. 977667. Telex: 7404.

Transmitters: One.

Satellite earth station: One in operation.

Catholic Welfare Organization, DYAF-TV, 2307 Pedro Gil, Santa Ana, Manila. Tel. 58-48-28.

Personnel: Fr. Jose A. Rodrialvarez, station mgr.; Jean C. Camarista, sales, traffic & program mgr.; Abraham Habaradas, chief engineer.

BACOLOD CITY—Ch. 10. Transmitter 5 kw.

Started Oct. 4, 1974.

Rates: Peak one hour, 5000.00; spot 60 sec., 200.00, peak 30 sec., 72.00 (local); spot 60 sec., 3000.00, peak 30 sec., 7800.00 (national) (pesos).

Transmitters: One.

Networks: 2.

Southern Broadcasting Network, 3881 E. Valjejo St., Santol Sta. Mesa, Metro Manila. Tel. 61-24-49; 60-94-56.

Personnel: Carmen B. Pacquing, president & general manager; Isabelo B. Pacquing Jr., vice president, asst. general manager; Roman B. Pacquing Jr., vice president.

DAVAO CITY—DXSS-TV, Ch. 7, Pacquing & Sons Bldg., McArthur Hwy., Bangkal, Davao City, Philippines. Tel. 8733, 8142. Transmitter 10 kw, ERP 120 kw. Started Oct. 1975.

Hours of operation: 9 a.m.-midnight.

Rates: Peak hour, 15,000; 30 sec., 1,500 (pesos).

Transmitters: 2.

Zamboanga TV Corp., DYLL-TV, Pioneer 3 Zamboanga, Campaner St., Zamboanga City, 7801. Tel. 22-07. Manila sales office: Room 305, Margarita Bldg., J. P. Rizal Cor., Cardona St., Makati Metro Manila. Tel. 88-24-70.

Personnel: Armando A. Lopez, president & general manager; Felipe M. Rama Jr., vice president for sales & Manila manager; Max

Enriquez Jr., station manager; Andy Navarro, chief engineer.

ZAMBOANGA CITY—Ch. 3. Transmitter 2.5 kw, ERP 3 kw. Started Sept. 1974. Affiliated with Republic Broadcasting System, GMA, Channel 7, Manila.

Hours of operation: 11:00 a.m.-11:30 p.m. **Rates:** Peak hour: 12,000.00; peak 30 sec. rate: 420.00; 60 sec., 700.00; 30 sec., 350.00 (national prime time); 60 sec., 420.00; 30 sec., 210.00 (national non-prime); local rates: 60% of national rates (pesos).

Transmitters: One.

First United Broadcasting Corp., DXLA-TV, 2587 Taft Ave., Manila. Tel. 58-30-82.

Personnel: MA. Clara L. Labregat, president; Vic R. Solis, management counsel; Erbie Fabian, station supervisor.

ZAMBOANGA CITY—Ch. 9. Transmitter 1 kw. TV tape recording facilities. Started May 17, 1978.

Hours of operation: 11:30 a.m.-1:30 p.m.; 5:00 p.m.-12:30 a.m., Monday-Friday. 9:00 a.m.-12:30 a.m., Saturday-Sunday.

Transmitters: One.

Note: See also American Armed Forces stations.

Poland

(625-line standards, Systems D & K)
Color: SECAM System

Sets in use: 8,000,000 black & white; 3,000,000 color

Networks: 2.

Direct broadcasting satellite: Planned.

Cable television service: Planned.

Polskie Radio 1 Telewizja, TVP P-35, 00-950, Warsaw, Poland. Tel. 47-85-01. Telex: 825331 rtv PL.

Personnel: Andrzej Drawicz, president; Jan Dworak, vice president, television; Jozef Kowalczyk, vice president, radio; Lew Rywin, vice president, finances & TV production; Sergiusz Mikulicz, director, international relations; Wladyslaw Dluski, deputy director, international relations.

GDANSK—Ch. 37. ERP 500 kw.

KATOWICE—Ch. 21 & Ch. 23. ERP 500 kw each.

KRAKOW—Ch. 23. ERP 500 kw.

LODZ—Ch. 13. ERP 10 kw.

LUBLIN—Ch. 2. ERP 5 kw. Ch. 36. ERP 500 kw.

POZNAN—Ch. 27. ERP 500 kw. Ch. 29. ERP 1000 kw.

SZCZECIN—Ch. 30. ERP 500 kw.

WARSZAWA—Ch. 11. ERP 60 kw.

WROCLAW—Ch. 25. ERP 1000 kw. Ch. 30. ERP 500 kw.

Rates: Peak min., 12,000,000; peak 30 sec., 2,000,000 (zlotys).

Transmitters: 45.

Repeaters: 36.

Low Power Repeaters: 194.

Satellite earth stations: Receive only, 14 in operation.

Portugal

(625-line standards, Systems B & G)
Color: PAL System

Sets in use: 1,677,675

Programs: 2.

Direct broadcasting satellite: Planned.

Radiotelevisao Portuguesa E. P., Av. 5 de Outubro 197, 1094 Lisboa Codex. Tel. 731-774, 763-141. Mailing address: Apartado 2934, Lisboa. Cable: TELVISAO LISBOA. Fax: 766227. Telex: 14527 (external relations & general matters); 12102 CTP (technical matters); 12858 (news). General

Management, Direction of Programs & External Relations Division: Av. 5 de Outubro 197, 1094 Lisboa Codex.

Personnel: Dr. J. M. Coelho Ribeiro, chairman; Dr. Delgado Gonzalez, Dr. A. Freitas da Cruz & Dr. A. Braz Teixeira, board members; C. Pinto Coelho, director, cooperation & international relations; J. E. Moniz, director, Channel I; A. Cerqueira, director, Channel II; Dr. Vieira Machado, secretary general; V. E. Teves, director, external relations; Maria Manuela Furtado, director, international relations.

Radiotelevisao Comercial, RTC, 17 Av. Fontes Pereira de Mello, Lisbon, holds exclusive contract for commercial TV advertising on RTP.

LISBON—Ch. 7. ERP 100 kw. First Program. Ch. 25. ERP 420 kw. Second Program.

AZORES—Barrosa, Ch. 7. Transmitter 10 kw. Sta. Barbara, Ch. 9. Transmitter 5 kw.

MADEIRA—Pico do Silva, Ch. 5. Transmitter 2 kw.

Hours of operation: First Program 09:00-24:00, daily. Second Program 13:15-24:00, daily, 09:00-24:00, Sun.

Rates: Peak 60 sec., 2,235,000; 30 sec., 1,565,000; 15 sec., 1,207,000. Azores & Madeira: Peak 60 sec. 105,000, 30 sec. 74,000 (escudos).

Programs: 2.

Transmitters: 25.

Low power repeaters: 34.

Satellite earth stations: Transmit/receive, 4 in operation (3 Intelsat, 1 Eutelsat); receive only, 5 in operation (3 Intelsat, 2 Eutelsat).

Qatar

(625-line standards, Systems B & G)
Color: PAL System

Sets in use: 50,000 black & white; 250,000 color

Programs: 2.

Qatar Television & Broadcasting Service, Ministry of Information, P.O. Box 1836, Doha, Qatar. Second Address: P.O. Box 1944, Doha, Qatar. Tel. 831333 (Asst. Undersecretary, Ministry of Information); 831443 (Director of Television); 864575 (Director of Broadcasting); 864418 (Director of Engineering). Cable: TELEVISION DOHA. Telex: 4040 TVDH.

Personnel: Issa Ghanim Al-Kowari, Minister of Information; Mohammad Abdul Rahman Al-Kuleifi, Undersecretary, Ministry of Information; Shaheen Abdul Rahman Al-Kawari, assistant undersecretary, Ministry of Information; Abdul Rahman Saif Al-Middadi, director of broadcasting; Saad Mohammad Al Rumaihi, director of television; Abdulwahab Al Mutawa'a, assistant director of television; Hussain Jaffar, head of engineering; Rashid Mohammed Al-Noaimi, director of administration & finance.

DOHA—Ch. E-9 (V-203.25, A-208.75). Transmitter 2 x 5 kw, ERP 200 kw. Ch. E-37. Transmitter 2 x 20 kw, ERP 695 kw.

JAMILIYA—Ch. E-11 (V-217.25, A-222.75). Transmitter 2 x 5 kw, ERP 600 kw. Ch. E-49 (V-695.25, A-700.75). ERP 1170 kw. TV tape recording facilities. Started Aug. 1970.

Hours of operation: 3 p.m.-midnight, Sat.-Thurs.; 9 a.m.-noon & 1 p.m.-midnight, Fri. (local time).

Rates: Peak 30 sec., 1,750 (riyals).

Transmitters: 4.

Repeaters: 10.

Low power repeaters: 5.

Satellite earth stations: Transmit/receive, 3 in operation; receive only 3 in operation.

Reunion

(625-line standards, System K)
Color: SECAM System

Sets in use: 73,900
Networks: 2.

RFO, BP 309, 97309, St. Denis de la Reunion. Tel. 213-456.

Personnel: Jean-Pierre Lannes, manager.

ST. DENIS DE LA REUNION—Ch. 22. Transmitter 25 watts. Network 1 started Dec. 1964. Network 2 started 1983.

Transmitters: 5 (Network 1); 2 (Network 2).

Repeaters: 14 (Network 1).

Romania

(625-line standards, Systems D & K)
Color: PAL System

Sets in use: 3,912,000
Networks: One.

Radioteleviziunea Romana, Calea Dorobantilor 191, P.O. Box 63-1200, 79757 Bucharest, Socialist Republic of Romania. Tel. 33-47-10; 79-32-90. Telex: 11251.

Personnel: Constantin Petre, general director; Traian Puscasu, Vasile Mihai & Nicolae Stanciu, deputy general directors; Alexandru Jojea, sales manager; Mihai Lazar, director, international relations.

Hours of operation: 19:00-22:00, Mon.-Fri.; 13:00-15:00 & 19:00-22:30, Sat.; 11:30-15:00 & 19:00-22:00, Sun.

Rates: 60 sec. text, 700; 60 sec. text & music, 600 (Mon.-Fri.); 60 sec. text, 1,000; 60 sec. text & music, 850 (Sat. & holidays) (U.S. dollars).

Transmitters: 40.

Repeaters: 18.

Low power repeaters: 352.

Satellite earth stations: Transmit/receive, one in operation.

St. Kitts

(525-line standards, System M)
Color: NTSC System

Sets in use: 2,000 black & white; 2,500 color

Networks: One.

Cable television service: One system in operation serving 1,500 subscribers.

ZIZ Television, Springfield, P.O. Box 555, Basseterre, St. Kitts, West Indies. Tel. 2621.

Personnel: Goldwin O. Caines, general manager; Francica Haynes, sales manager; Vincent A. F. Grey, chief engineer.

BASSETTERRE—Ch. 5. Transmitter 5 kw, ERP 20 kw. TV tape recording facilities. Started Dec. 1972.

Hours of operation: 4 p.m.-12:30 a.m., daily. **Rates:** Peak hour, 200; peak 30 sec., 100 (U.S. dollars).

Transmitters: One.

Low power repeaters: 3 in operation at Bayford's, Ottley's & Nevis.

St. Pierre & Miquelon

(625-line standards, System K)
Color: SECAM System

Sets in use: 3,000
Networks: One.

RFO, BP 4227-97500, St. Pierre. Tel. 41.38.24.

Personnel: Quintrie Larothe, regional director; Henry Renault, chief of technical service.

SAINT PIERRE, PHARE de GALANTRY—Ch. 39. Transmitter 5 watts. Ch. 45, Transmitter 5 watts.

SAINT PIERRE, VILLE—Ch. 8. Transmitter 50 watts. Started April 1967. Ch. 55, Transmitter 50 watts. Started Nov. 1985.

SAINT PIERRE, CAP A L'AIGLE—Repeaters: Ch. 4 & Ch. 31.
MIQUELON, POINTE du CHEVAL—Ch. 6. Transmitter 100 watts. Ch. 56. Transmitter 200 watts.
Transmitters: One.
Low power repeaters: 6.
Satellite earth station: Transmit/receive, one in operation.

St. Vincent & The Grenadines

(525-line standards, System M)
 Color: NTSC System

Sets in use: 15,000
Programs: One.

St. Vincent & The Grenadines Broadcasting Corp. Ltd., SVG-TV, Box 617, Kingstown, St. Vincent, West Indies. Tel. 809-45-61078/61015.

SAINT VINCENT—ERP 500-w.
Personnel: R. P. MacLeish, managing technical director.
Rates: Peak one hour, 300.00; peak 30 second, 30.00 (East Caribbean dollars).
Transmitters: One.
Repeaters: 6.

Samoa (American)

(525-line standards, System M)
 Color: NTSC System

Sets in use: 1,000 black & white; 6,000 color
Programs: 5.

Office of Public Information, Govt. of American Samoa, Pago Pago, American Samoa 96799. Tel. 633-4191.
Personnel: Fulifuli Taveuveu, general manager; Nancy Satele, program manager; Peni Failautusi, production manager; Robert Blauvelt, chief engineer.
PAGO PAGO—KVZK-2 (Ch. 2), KVZK-4 (Ch. 4), KVZK-5 (Ch. 5), ERP 72-kw. Programming affiliates: ABC, CBS, CNN, NBC, PBS. TV tape recording facilities. Started Sept. 1964.

Hours of operation: Ch. 2—4:30 p.m.-11 p.m.; Ch. 4—7:30 a.m.-midnight; Ch. 5—6:00 a.m.-midnight.
Transmitters: 3.
Low power repeaters: 3 in operation; 5 planned.
Satellite earth station: Receive only, one in operation.

Saudi Arabia

(625-line standards, System B)
 Color: SECAM & PAL Systems

Sets in use: 50,000 black & white; 1,500,000 color
Networks: One.

Saudi Arabian Television, Ministry of Information, P.O. Box 570, Riyadh, Saudi Arabia. Tel. 4029710. Telex: 201030 SAUD TV SJ. Fax: 4033026.

Personnel: Dr. Mohammad Al Najai, assistant deputy minister of television affairs; Murad Turkistany, director general of productions & programs; Mohammad Hamza Alaway, director general of technical affairs.
Transmitters: One.
Hours of operation: 4:30 p.m.-12:30 a.m., Sat.-Wed.; 9 a.m.-1:30 a.m., Thurs.-Fri.

Aramco TV, Arabian American Oil Co., Box 5000, Dhahran, Saudi Arabia. Tel. 2015.
OHHRAN—Ch. E-3. Transmitter 6 kw, ERP 12 kw. TV tape recording facilities. Started Sept. 1957. Since 1970, English language film-chain & tape operation.

Television stations with production studios: 6.
Transmitting centers: 73.
Low power repeaters: 13.

Senegal

(625-line standards, System K)
 Color: SECAM System

Sets in use: 40,000 black & white; 10,000 color
Programs: One.

Office de Radiodiffusion Television du Senegal, ORTS, 58 Boulevard de la Republique, B.P. 1765, Dakar. Tel. 21-14-72. Telex: 634.

Personnel: Marcel Ndioune, director general; Sokhna Dieng Mbacke, director of television; Souleymane Seck, secretary general.
DAKAR—Ch. 7 (V-199.25, A-205.75). ERP 50 watts. Started Feb. 1965. TV tape recording facilities.
Rates: Peak 30 sec., 225,000 (Communaute Financiere Africaine).
Transmitters: 2.
Low power repeaters: One.

Seychelles

(625-line standards, System B)
 Color: PAL System

Sets in use: 7,500 color
Networks: One, non-commercial.

Radio-Television Seychelles, Box 321, Union Vale, Victoria.

Personnel: P. Berlouis, director general, radio & TV; Claudette Albert, assistant director, planning, TV; M. Hermitte, assistant director, production; I. Aff, assistant director, news; D. Sinon, assistant director, operations; J. Rene, senior engineer, radio & TV; R. Jumeau, assistant director, press.

ANSE FAURE—Ch. 9, ERP 0.4 kw.
ANSE SOLEIL—Ch. 8, ERP 0.4 kw.
OANZIL—Ch. 10, ERP 0.4 kw.
LA MISERE—Ch. 5, ERP 0.4 kw.
LES CANNELLES—Ch. 11, ERP 0.4 kw.
MAHE—Ch. 50. Transmitter 2 x 500 watts.
ST. LOUIS—Ch. 7, ERP 6 kw.
Rates: 30 sec., 500 (Seychelles rupees).
Transmitters: 2.
Low power repeaters: 9.
Satellite earth stations: Receive only, 2 in operation.

Sierra Leone

(625-line standards, System B)
 Plans color: PAL System

Sets in use: 200,000 black & white; 10,000 color
Networks: One.

Sierra Leone Broadcasting Service, Private Mail Bag, Freetown, Sierra Leone. Tel. 40403, 40402.

Personnel: M. J. Tunis, director general; J. D. A. Campbell, director of program services; A. C. Ellis, director of engineering services; F. D. Greene, chief engineer, projects & development; B. A. Davies, acting controller of production services; F. B. Bundura, acting controller of engineering services; J. B. Shanu-Wilson, acting controller of film unit; Sama Lengor, acting head of programs.
 Represented in U.S. by Pan American Broadcasting Co.
FREETOWN (New England)—Ch. E-2 (V-48.25, A-53.75). Transmitter 100 watts, ERP 1 kw. Started April 1963.
FREETOWN (New England)—Ch. E-7 (V-189.25, A-194.75). Transmitter 10 kw, ERP 126 kw. Started Feb. 22, 1978.

Hours of operation: 17:45-23:30 (GMT).
Rates: Spot 60 sec., 500.00; peak 30 sec., 250.00 (leones).
Transmitters: 2.

Singapore

(625-line standards, System B)
 Color: PAL System

Sets in use: 10,000 black & white; 537,000 color
Programs: 3.

Singapore Broadcasting Corporation, Statutory Board, Caldecott Hill, Andrew Rd., Singapore 1129. Postal address: Farner Rd., P.O. Box 60, Singapore 9128, Republic of Singapore. Tel. 2560401.

Personnel: Cheong Choong Kong, chairman; Goh Kim Leong, deputy chairman; Wong-Lee Siok Tin, general manager; Kong Ling Ling, director, finance & administration; Param Ajeet Singh Bal, assistant general manager, administration; Lim Eng Hai, assistant general manager, operations; Lam Lychow, director, engineering; Loong May Lin, director of programs, TV; Sandra Buenaventura, director, programs & acquisitions; Chandra Mohan, director, current affairs; Ananda Perera, director, news; Michael Loke, director, human resources; Andrew Cheng, director, production services; Paul Seow, head, training; Lim Heng Tow, director, international & community relations.

SINGAPORE—Ch. E-5 (Singapore I), Ch. E-8 (Singapore II) & Ch. E-12 (Singapore III). Ch. E-5 & E-8. Transmitters 25 kw, ERP 120 kw. Ch. E-12. Transmitter 20 kw, ERP 120 kw. Started 1963. TV tape recording facilities. Programs are transmitted in 4 languages—English, Chinese (Mandarin), Malay and Tamil, generally neither channel has the same program or the same language at the same time. Programs are normally subtitled in yet another language.

Hours of operation: Ch. 5, 15:00-24:30, Mon.-Fri.; 09:00-01:30, Sat.; 09:00-24:00, Sun. & holidays. Ch. 8, 18:00-24:00, Mon.-Fri.; 15:00-24:00, Sat.; 09:00-24:00, Sun.; 13:00-24:30, holidays. Ch. 12, 19:30-23:45, Mon.-Sun. ETV, 08:20-11:00 approx. & 14:00-16:40 approx., Mon.-Fri.
Rates: Peak hour, 27,600; peak 30 sec., 5,520 (Singapore dollars).
Transmitters: 6.
Satellite earth stations: Transmit/receive, 4 in operation; receive only, 2 in operation.

Somalia

Democratic Republic
 Color: PAL System

Ministry of Information & National Guidance.
Personnel: Ahmed Ali Askar, director of TV project; Mohamed Abdi Hassan, engineer.
MOGADISHU—Plans two transmitters, 100 watts & 500 watts.

South Africa

(625-line standards, System I)
 Color: PAL System

Sets in use: 3,100,000
Networks: 4.

South African Broadcasting Corp., Private Bag XI, Auckland Park, Johannesburg 2006, South Africa. Tel. (01) 714-9111. Fax: 714-3106.

Personnel: H. C. Viljoen, chairman of the board; W. J. J. Harmse, director general; T. van Heerden, deputy director general, special projects; N. Smuts, deputy director general, technology; Q. B. Green, depu-

ty director general, finance & administration; C. van der Merwe, chief director, news; P. J. Theron, chief director, corporate services; D. Esterhuysen, senior director, manpower; I. S. W. Burger, senior director, international relations; H. J. Human, senior director, television; G. J. E. de Bear, senior director, radio.

Hours of operation: TV1, 82 hours weekly; TV2, 33 hours weekly; TV3, 33 hours weekly; TV4, 28 hours weekly. Offers four television services in seven languages over three channels. All programming originates in Johannesburg.

Rates: Peak 30 sec., 43,000 (rand).
Transmitters: 121.
Low power repeaters: 103.
Satellite earth stations: Transmit/receive, one in operation; receive only, 27 in operation.

Spain

(625-line standards, Systems B & G)
 Color: PAL System

Sets in use: 5,400,000 black & white; 7,200,000 color
Networks: 2 government; 3 regional independents.

Radiotelevision Espanola, Torrespana, Apartado de Correos 26002, Madrid 28024. Tel. 4093104. Telex: 43281. Fax: 2748263.

Personnel: Luis Solano, director general; H. Hernandez-Marques, secretary general; Jesus Picatoste, director of international relations; Jesus Martin, director of television; Angel Turron, financial director; Gabriel Barrasa, technical director.
Production centers: Prado del Rey, Madrid; Sant Cugat & Hospitalet, Barcelona; Las Palmas, Canary Islands.

Regional centers: Bilbao, Valencia, Sevilla, Santiago, Oviedo, Pamplona, Tenerife, Zaragoza, Murcia, Palma de Mallorca, Toledo, Santander, Logrono, Baleares & Valladolid.

Hours of operation: First program, 07:30-24:00, weekdays; 09:00-00:30, Sat.; 10:00-00:45, Sun. Second program, 19:00-24:00, weekdays; 15:30-24:00, Sat.; 15:30-24:00, Sun.
Rates: 20 sec. (film or video) 200,000-2,900,000 (pesetas).
Transmitters: 103
Low power repeaters: 1,123.

Sri Lanka

(625-line standards, System B)
 Color: PAL System

Sets in use: 360,000 black & white; 240,000 color
Programs: 2.

Sri Lanka Rupavahini Corp., P.O. Box 2204, Independence Square, Colombo 7. Tel. 501050-55.

Personnel: Tissa Kariyawasam, chairman; Asoka Malimage, director general; A. M. Ubaidulla, deputy director general, administration; P. Samaranyake, deputy director general, commercial; Hartley Fernando, deputy director general, engineering; Piyadasa Ratnasingham, acting deputy director general, educational programs; C. Satchunarahaj, deputy director general, finance; Wansanatha Wickrema, director, news.

KOKAVIL—Ch. 8, ERP 200 kw.
PIOURUTALAGALA—Ch. 5, ERP 200 kw.
Rates: Peak hour, 21,778; peak 30 sec., 16,100 (rupees).
Programs: 2.
Transmitters: 1.
Repeaters: 1.
Low power repeaters: 3.

International TV Directory

Satellite earth station: Transmit/receive, one in operation.

Independent Television Network Ltd., P.O. Box 574, Colombo 7. Tel. 597491.

Personnel: D. T. L. Guruge, competent authority; Asoka Malimage, general manager; Ananda Wettasinghe, director, engineering; G. A. Wickremasinghe, director, administration.

COLOMBO—Ch. E-12. ERP 10 kw.

DENIYAYA—Ch. E-9. ERP 10 kw.

Programs: One.

Rates: Peak one hour, 9,600; peak 30 sec., 2,140 (rupees).

Transmitters: 3 in operation; one planned.

Repeaters: One.

Satellite earth station: Receive only, one in operation.

Sudan

(625-line standards, System B)

Color: PAL System

Sets in use: 90,000

Networks: One, government.

Sudan Television Service, P.O. Box 1094, Omdurman, Sudan Democratic Republic. Tel. 52100 & 53538.

Personnel: Dr. Ahmed El Zien Sogahyoon, director general; H. A. Rahman, technical director; A. A. Abbas, director, public relations; M. Tahir, program director.

OMDURMAN—Ch. E-5 (V-175.25, A-180.75).

Transmitter 600 watts, ERP 2.4 kw. Started Nov. 1963.

Hours of operation: 6:30-11:30 p.m., daily.

Transmitters: One.

WAD MEDANI—Gazira TV Station, Ch. E-7 (V-189.25, A-194.75). Transmitter 10 kw, ERP 100 kw. Originates local programs. TV tape recording facilities.

Transmitters: One.

Note: Recent information not available.

Surinam

(525-line standards, System M)

Color: NTSC System

Sets in use: 10,000 black & white; 30,000 color

Networks: One.

Surinaamse Televisie Stichting, STVS, Cultuurtuinlaan, P.O. Box 535, Paramaribo. Tel. 73100, 73021, 73032.

Personnel: F. J. Pongel, director general; L. Fung Loy, sales manager; H. Kioe A Sen, production manager; S. Akkal, chief engineer.

PARAMARIBO—Ch. 8. Transmitter 1 kw, ERP 12.5 kw. TV tape recording facilities. Started Oct. 20, 1965.

Hours of operation: 18:00-23:00, Mon.-Fri.; 11:00-23:00, Sat.-Sun.

Rates (peak): Spot 60 sec., 155; 45 sec., 130; 30 sec., 110; 20 sec., 95; 10 sec., 75. Programs hour, 600; 30 min., 450; 15 min., 250 (Surinam guilders).

Transmitters: One.

Low power repeaters: 6

Satellite earth station: Receive only, one in operation.

Swaziland

(625-line standards, Systems B & G)

Color: PAL System

Sets in use: 3,469 black & white; 11,100 color

Networks: One, commercial.

Swaziland Television Broadcasting Corp., P.O. Box A146, Hospital Hill, Mbabane. Tel. 43036/7. Telex: 2138 WD.

Personnel: Dan S. Dlamini, managing director; Lucas Gumede, assistant manager, engineering; Henry Malaza, administration manager.

MBABANE—Ch. 39. ERP 500 w. TV tape recording facilities. Started Oct. 20, 1965.

Rates: Peak One hour, 3,600; 30 sec., 680 (lilangeni).

Transmitters: 3.

Low power repeaters: 4.

Sweden

(625-line standards, Systems B & G)

Color: PAL System

Sets in use: 4,500,000

Programs: 2

Direct broadcasting satellite: One in operation. Started April 1989.

Cable television service: 442 systems in operation, serving 969,209 subscribers.

Sveriges Television AB (Swedish Television Co.), subsidiary of Sveriges Radio AB, Oxenstiernsgatan 26-34, S-105 10 Stockholm. Tel. 46/8/784 00 00. Telex: 10000 SRCENT S. FAX: 46/8/784 15 00.

Personnel: Lennart Sandgren, chairman; Sam Nilsson, managing director; Ingvar Bengtsson, director, programs, SVT 1; Oloph Hansson, director, programs, SVT 2; Birgitta Boehlin, director of finance & administration; Britt-Marie Blanck, head, legal dept.; Birgitta Karlstrom, director of personnel; Sven-Olof Ekholm, director of engineering; Kjell Kullberg, director, corporate development; Birgitta Karlstrom, controller, news & current affairs SVT 1; Henrik Frenkel, head, news, SVT 1; Ewonne Winblad, head, news & current affairs, SVT 2; Hans Bonnevier, head, TV sports; Bengt Eric Nordell, controller, SVT international; Ake Iwarsson, head, international relations.

Represented in U.S. by Elisabeth Johansson, director, Swedish Broadcasting Co., 12 W. 37th St., Seventh Floor, New York, NY 10018-7404. Tel. 212-643-8855. Fax: 212-594-6413.

Swedish Telecom Radio (S-136 80 Haninge. Tel. 08/707 45 00) has the responsibility for the transmission of the channels of Sveriges Television.

Ownership: Shares of Sveriges Radio AB (parent company) are allotted in fixed proportions: Major national organizations & associations, 60%; commercial & industrial interests, 20%; the press, 20%.

Hours of operation: SVT 1: 4:00 p.m.-11:30 p.m., Mon.-Fri.; 8:00 a.m.-12:00 p.m., Sat. & Sun.; SVT 2: 5:30 p.m.- 11:30 p.m., Mon.-Fri.; 10:00 a.m.-11:00 a.m., 1:00 p.m.-12:00 p.m., Sat. & Sun.

TV tape recording facilities in Stockholm, Malmo, Goteborg, Vaxjo, Norrkoping, Falun, Orebro, Karlstad, Sundsvall, Umea & Lulea.

Satellite earth stations: Transmit/receive, 4 in operation; receive only, 4 in operation.

Swedish Educational Broadcasting Co., Sveriges Utbildningsradio AB, subsidiary of Sveriges Radio AB, S-115 80 Stockholm. Tel. (08) 784 00 00 & 784 64 00.

Personnel: Britt Mogard, chairman; Lars Hansson, managing director; Rolf Svensson, head of international relations; Christer Smedberg, head, planning & development; Frederic Fleisher, executive producer.

Hours of operation: Mon.-Fri. 0830-about 1400; on Networks 1 & 2: Sat.-Sun. at variable hours; weekdays at certain evening hours.

Networks: 2 (non-commercial).

Transmitters: 111.

Low power repeaters: 926

Satellite earth stations: Transmit/receive, 2 in operation; receive only, 2 in operation.

Switzerland

(625-line standards, Systems B & G)

Color: PAL System

Sets in use: 2,403,655

Programs: 3

Cable television pay TV service: 2 systems in operation serving 1,600,000 subscribers.

Swiss Broadcasting Corp., Giacomettistrasse 3, CH-3000 Berne 15, Switzerland. Tel. 031-43-91-11.

The SBC is a private, non-profit company organized as an association. Studios at Zurich, Geneva & Lugano produce programs in German, French & Italian & regular broadcasts in Romanch. Under terms of the Govt. license SBC directs program services (radio & television) & PTT is responsible for transmission operations. Annual license fees: 184.80 (Swiss francs). Spot advertisements accepted for 29 min. on weekdays.

Personnel: Antonio Riva, director general; Ulrich Kuendig, director of radio & TV program services; Joe Wolf, press & public relations officer.

TV program service, German language, Fernsehen DRS, Fernsehstrasse 1-4, CH-8052 Zurich. Tel. 01.305.66.11. Peter Schellenberg, TV director.

Radio-television suisse romande, 6 Avenue de la Gare, CH-1001 Lausanne. Tel. 021.20 59 11. Jean-Jacques Demartines, radio-TV director. TV program service, French language, Quai Ernest Ansermet 20, CH-1211 Geneve 8. Tel. 022. 29 33 33. Guillaume Cheneviere, TV program director.

Radiotelevisione della Svizzera italiana, Casella Postale, CH-6903 Lugano-Besso. Tel. 091.58 51 11. Marco Blaser, radio-TV director. TV program service, Italian language, Studio Televisione, Casella Postale, CH-6949 Lugano-Comano. Dino Balestra, TV program director.

Color test programs began April 1967, regular color programming Oct. 1, 1968.

Rates: Peak 6 min., 218,580; 60 sec., 23,500; 30 sec., 14,700 (Swiss francs).

The Swiss TV network is comprised of 1357 transmitters & boosters; 1st channel, 479; 2nd channel, 439; 3rd channel, 439.

Programs: German, French, Italian & Romanch.

Transmitters: 128.

Low power repeaters: 1,230.

Satellite earth stations: Transmit/receive, 4 in operation; receive only, 4 in operation.

Syria

(625-line standards, System B)

Color: SECAM System

Sets in use: 1,000,000 black & white; 400,000 color

Networks: 2.

Syrian Arab Television, SAT, Directorate General of Broadcasting & Television, Omayad Square, Damascus. Tel. 720 700 through 720 709.

Personnel: Khoder Al-Shaar, director general; Abdul Kareem Ismael, director of broadcasting; Abdul Salam Hijab, director of television; Awatef Haffar, director of public relations; Dr. Michel Bara, director of engineering; Zuheir Bredji, director of administration & finance.

Advertising is contracted through the Arab Advertising Organization, 28 Moutanabbi St., P.O. Box 2842, Damascus. Tel. 225219. Cable: ARADOR.

Hours of operation: 18:00-24:00, daily except Fri.; 14:00-24:00, Fri.

Rates: Spot 60 sec., 2700; 45 sec., 2050; 20 sec., 1025; 15 sec., 825 (Syrian Pounds); 30 sec., 920 (U.S. dollars).

Transmitters: 16.

Low power repeaters: 15.

Satellite earth station: Transmit/receive, one in operation.

Tanzania

(625-line standards, System I)

Color: PAL System

Sets in use: 2,500 black & white; 15,000 color

Networks: One.

S.M.Z. Department of Television, TVZ, Karume House, P.O. Box 314, Zanzibar, Tanzania. Tel. 32816/32817 & 32753. Telex: 57200 TVZ TZ. Cable: TEVIZED.

Personnel: Hassan Mitawi, director; Jaffar S. Suweid, program manager; Abdulhamid Dau, production manager; George Majaliwa, chief engineer; Abdullah Vuai Umbaya, assistant chief engineer; Rashid Suluhu, chief news editor; Juma Masoud, office superintendent.

ZANZIBAR—Ch. E-21. Transmitter 5 kw, ERP 40 kw.

PEMBA—Ch. E-9. Transmitter 5 kw, ERP 40 kw. TV tape recording, facilities. Started Jan. 12, 1974.

Hours of operation: 19:00-22:00, Mon.-Fri.; 19:00-23:00, Sat., Sun. & Holidays.

Transmitters: 2.

Low power repeaters: One.

Satellite earth station: Receive only, one.

Thailand

(625-line standards, System B)

Color: PAL System

Sets in use: 2,286,400 black & white; 1,835,800 color

Networks: 5.

The Government Public Relations Department, Rajdamnarn Ave., Bangkok 2. Tel. 2771162.

Mass Communication Organization of Thailand, Asoke-Dindaeng Rd., Huay Kwang District, Bangkok 10310. Tel. 2450700.

BANGKOK—HSTV—Ch. E-9. Transmitter 20 kw, ERP 272 kw. TV tape recording facilities. Started June 24, 1955.

The Bangkok Entertainment Co. Ltd., Mass Communication Organization of Thailand, New Petchburi Rd., Bangkok. Tel. 2539940.

BANGKOK—HSTV—Ch. E-3. Transmitter 50 kw, ERP 650 kw. Started March 26, 1970.

Army TV, Paholyothin Rd., Bangkok. Tel. 2710060-9.

BANGKOK—HSA-TV—Ch. E-5. Transmitter 20 kw, ERP 400 kw. Started January 25, 1958.

Army TV, operated by Bangkok Broadcasting & Television Co. Ltd., 998/1 Soi Sirimit, Phaholyothin Road, Bangkok. Tel. 2781255.

BANGKOK—HSB-TV—Ch. E-7. Transmitter 20 kw, ERP 240 kw. Started 1967.

The Government Public Relations Department, New Petchburi Rd., Bangkok. Tel. 3183330.

BANGKOK—Ch. E-11. Transmitter 20 kw, ERP 418 kw. Started April 1, 1988.

TVT-4, Government Public Relations Dept., Muang District, Khon Kaen Province.

KHONKAEN—HSK-TV—Ch. 4. Transmitter 10 kw, ERP 125 kw. TV tape recording facilities. Started Feb. 1962.

TVT-8, Government Public Relations Dept., Muang District, Lampang Province.
LAMPANG—HSKL-TV—Ch. 8. Transmitter 10 kw, ERP 160 kw. TV tape recording facilities. Started March 1962.

TVT-7, Government Public Relations Dept., Muang District, Phitsanulok Province.
PHITSANULOK—Ch. E-7. Transmitter 10 kw, ERP 100 kw.

TVT-10, Government Public Relations Dept., Hadyai District, Songkhla Province.
SONGKHLA—HSBK-TV—Ch. E-10. Transmitter 10 kw, ERP 120 kw. TV tape recording facilities. Started May 1962.

TVT-7, Government Public Relations Dept., Muang District, Surat Thani Province.
SURAT THANI—HSS-TV—Ch. E-7. Transmitter 10 kw, ERP 100 kw.

TVT-4, Government Public Relations Dept. TV, Muang District, Ubon Ratchathani Province.

UBON RATCHATHANI—Ch. E-4. Transmitter 10 kw, ERP 100 kw.

Hours of operation for all stations: 16:00-24:00, weekdays; 8:00-24:00, weekends & public holidays.

Rates: Peak 30 sec., 45,500.
Transmitters: 51.
Low power repeaters: 24 in operation.
Satellite earth stations: Transmit/receive, one in operation; receive only, 19 in operation.

Togo

(625-line standards, System K)
 Color: SECAM System

Sets in use: 24,000
Networks: One.

Radiodiffusion Television de la Nouvelle Marche, B.P. 3286, Lome, Togo.

Personnel: Koffi Panou, director; Koffi V. Eho, program manager; Kokou Soumsa, technical director; Badjibassa G. Babaka, Ekue Adade & Kouessan Yovodevi, information managers; Ayicoe Ghan d'Almeida, public relations; Koffi Hantz, production manager; Apeto Aabolekame, chief of exploitation sub-division.

ALEJO-KAOARA—Ch. 8. Transmitter 10 kw, ERP 598 kw. Started 1977.

BAOOU—Ch. 6. Transmitter 2X5 watts. Started 1984.

LOME—Ch. 8. Transmitter 2x100 watts, ERP 1.6 kw. Started 1973.

MOUNT AGOU—Ch. 6. Transmitter 10 kw, ERP 607 kw. Started 1975.

Transmitters: 3
Low power repeaters: One.
Satellite earth stations: Transmit/receive, one in operation; receive only, one in operation.

Trinidad and Tobago

(525-line standards, System M)
 Color: NTSC System

Sets in use: 85,000 black & white; 250,000 color
Networks: 2.

Trinidad & Tobago TV Co. Ltd., Television House, 11a Maraval Road, P.O. Box 665, Port-of-Spain, Trinidad, W. I. Tel. 62-24141-24143/62-30966-30967. Telex: 22664 TTTV WG. Fax: 622-0344. Ownership: Trinidad & Tobago Govt. Ch. 2 & 13. Started 1962. Ch. 9 & 14. Started Oct. 1983.

Personnel: Grenfell Kisson, general manager; Lloyd Rochard, sales manager; Ingrid Isaac, accountant; Bernard Pantin, program manager; Dayanand Dhani, chief engineer.

Hours of operation: Ch. 2 & 13, 125 hours per week; Ch. 9 & 14, 20 hours per week.
Rates: Peak 60 sec., 600; peak 30 sec., 350 (U.S. dollars).

Transmitters: 4.
Low power repeaters: 2.
Satellite earth station: Receive only, one Scientific-Atlanta, 11-meter in operation. Owned & operated by the Trinidad & Tobago Television Co. Ltd.

Tunisia

(625-line standards, System B)
 Color: SECAM & PAL Systems

Sets in use: 400,000
Networks: 3, non-commercial.

Radiodiffusion Television Tunisienne, 71, Avenue de la Liberté, Tunis. Tel. 287 300. Fax: 781.058. Telex: Radio 14365TN; 14960TN.

Personnel: Stahedine Maaoui, director general; Mokhtar Rassaa, director, TV; Mohsen Bouderbala, deputy director, TV; Lassaad Boukhchina, director, radio; Mokhtar Moustaysser, director, administrative affairs & finance; Salwa Abdelkafi, film buyer; Abdelkader Marzouki, international relations & publicity manager.

Rates: Peak 30 sec., 900 (U.S. dollars).
First Network high power transmitters: 9.
Second Network high power transmitters: 9.
First Network low power repeaters: 10.
Second Network low power repeaters: 7.
Satellite earth stations: Transmit/receive, 3 in operation; receive only, 5 in operation.

Turkey

(625-line standards, Systems B & G)
 Color: PAL System

Sets in use: 5,857,000 black & white; 3,661,000 color
Programs: 4, non-commercial.

Turkish Radio-Television Corp., TRT, General Directorate, Nevzat Tandogan Caddesi 2, Kavaklidere, Ankara. International relations—Paris Cad 15, Kavaklidere, Ankara. Tel. 281647. Telex: 43164. TV tape recording facilities.

Personnel: Kerim Aydin Erdem, director general; Serpil Akilloglu deputy director general, programming; Coskun Arslan, deputy director general, engineering;

Danyal Gurdal, deputy director general, administration; Ziya Ankan, secretary general & director of international relations; Remzi Bukirci, chief legal advisor; Baris Hizal, chief engineer, international transmissions; Ceyhan Baytur, head of news department; Can Okaner, director of TV news; Alev Demirci, director of foreign sources; Yileri Atamer, director, program planning; Sedat Orsel, director, sales department; Onder Ulay, head, TV department; Sedat Orsel, Can Okan & Hamit Toprak, deputy heads, TV; Tekin Ozertem, director of Ankara TV; Zafer Nuri Eraslan, director of Istanbul TV; Ozer Ciner, director of Izmir TV.

ANKARA—TV-1, TV-3.
ISTANBUL—TV-2.

Hours of operation: TV-1, 07:00-24:00, Mon.-Fri.; 10:00-24:00, Sat.; 10:00-01:30, Sun., TV-2, 18:00-24:00, Mon.-Fri.; 14:00-01:00, Sat., 14:00-24:00, Sun., TV-3, 20:00-24:00 Mon.-Sun. TV-4, 19:00-23:00.

Transmitters: 109.
Repeaters: 86.
Low power repeaters: 858.
Satellite earth stations: Transmit/receive, 4 in operation; receive only, 100 in operation.

Channel Frequencies
 As Used in International TV Station Directory

Western European Standards			Channel	Vision Carrier MHz	Sound Carrier MHz
Channel	Vision Carrier MHz	Sound Carrier MHz ¹	D	175.25	180.75
E-2	48.25	53.75	E	183.75	189.25
E-2A	49.75	55.75	F	192.25	197.75
E-3	55.25	60.75	G	201.25	206.75
E-4	62.25	67.75	H	210.25	215.75
E-5	175.25	180.75	H-1	217.25	222.75
E-6	182.25	187.25			
E-7	189.25	194.75			
E-8	196.25	201.75			
E-9	203.25	208.75			
E-10	210.25	215.75			
E-11	217.25	222.75			
E-12	224.25	229.75			
E-21	471.25	476.75			
E-22	479.25	484.75			
E-23	487.25	492.75			
E-24	495.25	500.75			
E-25	503.25	508.75			
E-26	511.25	516.75			
E-27	519.25	524.75			
E-28	527.25	532.75			
E-29	535.25	540.75			
E-30	543.25	548.75			
E-31	551.25	556.75			
E-32	559.25	564.75			
E-33	567.25	572.75			
E-34	575.25	580.75			
E-35	583.25	588.75			
E-36	591.25	596.75			
E-37	599.25	604.75			
E-38	607.25	612.75			
E-39	615.25	620.75			
E-40	623.25	628.75			
E-41	631.25	636.75			
E-42	639.25	644.75			
E-43	647.25	652.75			
E-44	655.25	660.75			
E-45	663.25	668.75			
E-46	671.25	676.75			
E-47	679.25	684.75			
E-48	687.25	692.75			
E-49	695.25	700.75			
E-50	703.25	708.75			
E-51	711.25	716.75			
E-52	719.25	724.75			
E-53	727.25	732.75			
E-54	735.25	740.75			
E-55	743.25	748.75			
E-56	751.25	756.75			
E-57	759.25	764.75			
E-58	767.25	772.75			
E-59	775.25	780.75			
E-60	783.25	788.75			
E-61	791.25	796.75			
E-62	799.25	804.75			
E-63	807.25	812.75			
E-64	815.25	820.75			
E-65	823.25	828.75			
E-66	831.25	836.75			
E-67	839.25	844.75			
E-68	847.25	852.75			
E-69	855.25	860.75			

Eastern European Standards¹

R-1	49.75	56.25
R-2	59.25	65.75
R-3	77.25	83.75
R-4	85.25	91.75
R-5	93.25	99.75
R-6	175.25	181.75
R-7	183.25	189.75
R-8	191.25	197.75
R-9	199.25	205.75
R-10	207.25	213.75
R-11	215.25	221.75
R-12	223.25	229.75

British Standards

B-1	45.00	41.50
B-2	51.75	48.25
B-3	56.75	53.25
B-4	61.75	58.25
B-5	66.75	63.25
B-6	179.75	176.25
B-7	184.75	181.25
B-8	189.75	186.25
B-9	194.75	191.25
B-10	199.75	196.25
B-11	204.75	201.25
B-12	209.75	206.25
B-13	214.75	211.25
B-14	219.75	216.25

Japanese Channels

J-1	91.25	95.75
J-2	97.25	101.75
J-3	103.25	107.75
J-4	171.25	175.75
J-5	177.25	181.75
J-6	183.25	187.75
J-7	189.25	193.75
J-8	195.25	199.75
J-9	199.25	203.75
J-10	205.25	209.75
J-11	211.25	215.75
J-12	217.25	221.75
J-13	591.25	595.75
J-14	597.25	601.75
J-15	603.25	607.75
J-16	609.25	613.75
J-17	615.25	619.75
J-18	621.25	625.75
J-19	627.25	631.75
J-20	633.25	637.75
J-21	639.25	643.75
J-22	645.25	649.75
J-23	651.25	655.75
J-24	657.25	661.75
J-25	663.25	667.75
J-26	669.25	673.75
J-27	675.25	679.75
J-28	681.25	685.75
J-29	687.25	691.75
J-30	693.25	697.75
J-31	699.25	703.75
J-32	705.25	709.75
J-33	711.25	715.75
J-34	717.25	721.75
J-35	723.25	727.75
J-36	729.25	733.75
J-37	735.25	739.75
J-38	741.25	745.75
J-39	747.25	751.75
J-40	753.25	757.75
J-41	759.25	763.75
J-42	765.25	769.75

French Standards

F-2	52.40	41.25
F-4	65.55	54.40
F-5	164.00	175.15
F-6	173.40	162.25
F-7	177.15	188.30
F-8A	185.25	174.10
F-8	186.55	175.40
F-9	190.30	201.45
F-10	199.70	188.55
F-11	203.45	214.60
F-12	212.85	201.70

French Overseas Territories

K-4	175.25	181.75
K-5	183.25	189.75
K-6	191.25	197.75
K-7	199.25	205.75
K-8	207.25	213.75
K-9	215.25	221.75

Italian Channels

A	53.75	59.25
B	62.25	67.75
C	82.25	87.75

¹ For channels E-21 through E-68, sound frequency is for systems G & H. For system I, image/sound separation, 6 MHz; systems K & L, 6.5 MHz.
² OIRT channels use Roman numerals, as DIRT-I, but this book uses R-1 instead because it is more consistent with other channel designations.

International TV Directory

Uganda

(625-line standards, System B)
Color: PAL System

Sets in use: 500,500
Programs: One.

Uganda Television, P.O. Box 4260, Kampala. Tel. Kampala 254461-5. Telex: 61084 KNOWLEDGE; 61188 UNA.

Personnel: J. M. Alupakusadi Obo, director of television; F. Misanvu, controller of programs; L. Mabaraza, controller of engineering; P. Njuki, planning engineer; G. Alele, chief news editor; P. Kana & T. Matovu, chief TV producers; D. Nasimolo, projects manager; I. Karutunda, commercial manager; D. Kyazze, head of presentation. **KAMPALA**—Ch. E-5. ERP 120 kw. TV tape recording facilities. Started Oct. 1963.

Hours of operation: 18:00-23:00, Mon.-Fri.; 17:00-24:00, Sat.-Sun. One hour educational morning & afternoon, Tues.-Fri.

Advertising announcements are sold by: Publicity Services Ltd., 13 Portal Ave., P.O. Box 2581, Kampala. Advertising Corp. (Uganda) Ltd., 3 Harcourt Ave., P.O. Box 3139, Kampala. Skyline Advertising (Uganda) Ltd., P.O. Box 2921, Kampala, Uganda.

Rates: Peak hour, 3,000; 30 sec., 75 (U.S. dollars).

Transmitters: One.

Repeaters: 6.

Low power repeaters: One.

Satellite earth station: Transmit/receive, one in operation.

Union of Myanmar

(525-line standards, System M)
Color: NTSC System

Sets in use: 2,000 black & white; 50,000 color

Networks: Two; Moulmein & Sittwe.

Union of Myanmar Broadcasting Service, Prome Road, University PO/GPO Box 1432, Yangon, Union of Myanmar. Non-commercial.

Personnel: Kyaw Minn, director general; Vum Ko Tual, program officer.

Hours of operation: 2.5 hours daily, Mon.-Fri.; 2 hours daily, Sat. & Sun. 2 additional hours daily of educational television.

Transmitters: 2 x 10/2.5 kw.

Low power repeaters: 4.

Satellite earth station: Receive only, one in operation.

United Arab Emirates

(625-line standards, System B & G)
Color: PAL System

Sets in use: 350 black & white; 145,000 color
Programs: 4.

United Arab Emirates Television, UAE, Ministry of Information & Culture, Govt. of UAE-Abu Dhabi, Arabian Gulf. Airport Rd., Box 637, Abu Dhabi. Tel.: 461400/461222.

Personnel: Ahmad Mousa Al-Hamili, director general; Ali Obaid, deputy director general; Fauzi Saleh, technical advisor.

Hours of operation: Channel 1, 06:00-10:00, 12:00-20:30; Channel 2, 14:00-20:30 (GMT).

Rates: Peak one hour, 5,300; 30 sec., 2,650 (dirham).

Networks: 2.

Transmitters: 12.

Low power repeaters: 4.

Satellite earth stations: Transmit/receive, 4 in operation; receive only, 4 in operation.

UAE Radio & Television Dubai, P.O. Box 7, Abu Dhabi, United Arab Emirates. Tel.

463100. Telex: 22283 INFORM EM. TV tape recording facilities.

Personnel: H. H. Shaikh Hasher Maktoum, director of information; Riyad Shuaibi, information advisor to Govt. of Dubai; Abdul Ghaffour Sayyed Ibrahim, director general; Hassan Ahmed, controller general, radio; Ahmed Najeeb, controller of engineering; Nasib Bitar, program controller, TV.

Hours of operation: Arabic, 66 hours weekly; English, Ch. 33, 50 hours weekly.

Rates: Peak 30 sec., 2,550 (U.S. dollars).

Networks: 2.

Transmitters: 6.

United Kingdom

(625-line standards, System I)
Color: PAL System

Sets in use: 1,926,805 black & white; 17,469,158 color

Networks: 4 (2 non-commercial, 2 commercial).

Direct broadcasting satellite: In operation. Started in 1989.

Cable television service: In operation.

British Broadcasting Corp., BBC, Broadcasting House, Portland Place, London W1A 1AA. Tel. 01-580-4468. For complete details see separate listing following International TV Directory.

BBC transmits programs on 625-line UHF with PAL color: BBC-1 & BBC-2 from a total of 51 main high power & 839 low power relay stations.

Personnel: Marmaduke Hussey, chairman of the board of governors; Lord Barnett, vice chairman; Michael Checkland, director general; John Birt, deputy director general.

Networks: 2.

Transmitters: 51.

Repeaters: 75.

Low power repeaters: 888.

Satellite earth station: 4 mobile transmit/receive.

Independent Broadcasting Authority, 70 Brompton Road, London SW3 1EY. Tel. 01-5847011. For complete details, including independent program contractors, see separate listing following International TV Directory.

Transmitters: 51.

Low power repeaters: 650.

Uruguay

(625-line standards, System N)
Color: PAL System

Sets in use: 300,000 black & white; 450,000 color

Networks: 4.

Canal 3 TV Artigas, Avenida Lecueder No. 291, Artigas. Tel. 261 & 514.

Personnel: Enio dos Santos, director general; Ana Alvez, sales manager; Ely dos Santos, program manager; Emir dos Santos, film buyer; Washington Suarez, production manager; Luis Nicolini, chief engineer.

ARTIGAS—Ch. 3. Transmitter 150 watts. Started June 1967.

Telediez, Calle General Rivera, Bella Union, Artigas. Tel. 22.

Personnel: Carlos A. Gelpi, general manager; Luis Garcia Da Rosa, accountant administrator.

BELLA UNION-ARTIGAS—Ch. 10. Started Aug. 1976.

Canal 13 TV, Treinta y Tres 632, Minas, Dept. de Lavalleja.

CERRO VERDUN—Ch. 13.

Personnel: Carlos Falco & Eduardo Falco

Canal 3 Colonia, Washington Barbot 172, Colonia. Tel. 937.

Personnel: Maria Dolores Gonzalez de Gonzalez Moreno, director general; Heber Fripp, operations manager.

COLONIA—Ch. 3. Transmitter 600 watts. Started Oct. 1971. TV tape recording facilities.

Hours of operation: 18:30-0:30.

Rio Uruguay Television Canal 12, Cno. Vecinal entre Av. Battle y Ordenez y Ejido, Fray Bentos, Dept. de Rio Negro. Tel. 48.

Personnel: Jorge Gonzalez, operations manager.

FRAY BENTOS—Ch. 12. Affiliated with Monte Carlo Television.

Networks: One.

Canal 9 del Este, Punta Ballena, Dept. de Maldonado. Tel. 24433. Montevideo office:

Lorenzo Carnelli 1234. Tel. 49.36.66.

Personnel: Matias Scherschener, general manager.

MALDONADO—Ch. 9. Started Jan. 1968.

Melo TV, Street Montevideo 723, Melo, Dept. de Cerro Largo.

Personnel: Ruben D. Lucas.

MELO—Ch. 12. Started June 1970.

Sociedad Anonima de Emisoras de Television y Anexos, SAETA, Lorenzo Carnelli 1234, Montevideo. Tel. 40.21.20, 40.21.29, 4.66.74.

Personnel: Raul Fontaina, president; Jorge de Feo, general manager.

MONTEVIDEO—Ch. 10 (V-193, A-197). Transmitter 2.5 kw, ERP 250 kw. TV tape recording facilities. Started Dec. 1956.

Hours of operation: 5:45 p.m.-0:15.

Networks: One.

Sociedad Anonima de Emisoras de Tele-2253, SAETA, Montevideo. Tel. 2.45.91/3-20.08.05/6.

Personnel: Hugo Romay Salvo, general manager; Pedro Mino, accountant-administrator; Angel Cocchi, director of program & production departments; Miguel Muses, sales manager; Jose Luis Soler, engineer, chief of technical department.

MONTEVIDEO—Ch. 4. Transmitter 2.5 kw, ERP 250 kw. Started April 1961.

Hours of operation: 05:30 p.m.-01:00 a.m.

Televisora Larranaga S.A. Teledoce, Enriqueta Compte y Rique 1276, Montevideo. Tel. 23 58 56; 23 58 57. Fax: 23 76 23. Telex: 22403 TELEP.

Personnel: Horacio Scheck, general manager; Carlos A. Restano, program manager; Mario Donnangelo, chief engineer; Antonio Pippo, head, news.

MONTEVIDEO—Ch. 12. Transmitter 25 kw, ERP 250 kw. Started May 1962.

Hours of operation: 5:45 p.m.-12:00.

Rates: Peak 30 sec., 300 (U.S. dollars).

Transmitters: 4.

Repeaters: 5.

Low power repeaters: 34.

Satellite earth stations: Transmit/receive, 2 in operation; receive only, 2 in operation.

Servicio Oficial de Difusion Radioelectrica, SODRE, Street Colorado No. 2362.

MONTEVIDEO—Ch. 5. Transmitter 5 kw, ERP 250 kw. Started April 1963.

Hours of operation: 6 a.m.-0:30.

Rio de los Pajaros TV Canal 3 de Paysandu. **Personnel:** Arturo A. Davison & Irmgard Z. De Stepanian.

PAYSANDU—Ch. 3. ERP 75 watts. Started June 1968.

Canal 11, Cantegrill Country Club, Punta del Este, Dept. de Maldonado.

Personnel: Daniel Romay Salvo; Nelson Martinez, operations manager.

PUNTA DEL ESTE—Ch. 11. ERP 1 kw. Started June 1974.

Tevediez Canal 10, Sala 9 de Galeria Legiani, Rivera. Tel. 3405.

Personnel: Ariel Pereira, Clodomiro De Arteaga & Juan I. Paiva.

RIVERA—Ch. 10. Started May 1968.

Tele-Rocha, O. de los Santos 105. Tel. 515. Montevideo office: Lorenzo Carnelli 1234. Tel. 49.36.66.

Personnel: Matias Scherschener, general manager; Francisco Elices, chief engineer.

ROCHA—Ch. 7.

Hours of operation: 19:00-23:30.

Rosario Television, Rosario Dept., Colonia. Tel. 488. Montevideo office: Paraguay 2253, Montevideo. Tel. 2 45.91/3-20.08.05/6.

Personnel: Braulio Airaldo, operations manager.

ROSARIO—Ch. 8. Started Sept. 1970.

Televisora Salto Grande Canal 8, Viera 1280, Dept. de Salto. Tel. 2468.

Personnel: Carlos A. Gelpi.

SALTO—Ch. 8. Started June 1970.

Televisora Tacuarembó, Street 18 de Julio, No. 244, Tacuarembó. Tel. 0632 2950.

Personnel: Luis S. Dini Boggia, owner.

TACUAREMBO—Ch. 7. Started June 1967.

Rates: Peak hour, 3,000; peak 30 sec., 26 (U.S. dollars).

Repeaters: One.

CXB 33 Canal 11, Televisora Treinta y Tres, Pablo Zufriategui 226, Dept. de Treinta y Tres. Tel. 35.

Personnel: Dora Castro de Ois & Basilio Saravia.

TREINTA Y TRES—Ch. 33. Started April 30, 1967.

USSR

(625-line standards, System D)
Color: SECAM System

Sets in use: 58,100,000 black & white; 29,200,000 color.

Networks: 4.

Direct broadcasting satellite: Planned.

Cable television service: Planned.

Soviet Television, Gostelradio, ul. Akademika Koroljova 12, Moscow.

Main studio in Moscow, Soviet Central Television (C.T.), is part of gov. committee in charge of radio & television which operates under the Council of Ministers. Regional studios are part of local communities of same nature. 120 television program studios are in operation. Local programs are transmitted in 45 languages. All local studios originate programming; 2 program transmissions, the first available for local originations or programs from other studios, the second transmits First Program from C.T. exclusively. Third Program is available to the Leningrad & Tashkent studios. All TV centers have TV tape recording facilities. The local distribution system incorporates cable & microwave links, over 8,400 repeaters, 90 DSEs and 4,757 MDTV receiving systems. Began telecasting in color Oct. 1967.

Personnel of the State Committee of the USSR Council of Ministers for TV & Radio:

A. N. Akysyonov, chairman; L. P. Kravtshenko, first deputy chairman; V. I. Popov, deputy chairman, programming; H. Z. Yushkiavitsush, deputy chairman, engineering & development; Y. V. Orlov,

deputy chairman, home radio broadcasting; V. V. Lazutkin, director of international relations; B. G. Semyonov, deputy director, international relations.

Hours of operation: First Program, 15.1 hours daily; Second Program, 14 hours daily; Moscow Program, 4.5 hours daily; Educational Program, 4.5 hours daily.

C.T. has four programs: First Program transmitted on Ch. 1, Second Program on Ch. 3, Third Program on Ch. 8, Fourth Program on Ch. 11.

Transmitters: 1,005.

Low power repeaters: 8,400.

Satellite earth stations: Transmit/receive, 8 in operation; receive only, 4,757 in operation.

Venezuela

(525-line standards, System M)
Color: NTSC System

Sets in use: 1,650,000 black & white; 60,000 color

Networks: 5.

Televisora del Estado Venezolano, Aptdo. 3979, Caracas. Tel. 54-54-36/9.

Personnel: Oscar Yanes, director general; Raul Omar Avelado, director of production; Nestor Rodriguez Lamelas, technical director; Oswaldo Bazan, promotion manager.

Venevision, VV, Corporacion Venezolana de Television C.A., Avenida La Salle con Calle Bellavista, Colina de los Caobos, P.O. Box 6674, Caracas. Tel. 782444. Telex: 21379.

Personnel: Enrique Cusco, general manager; Hector Ponsdomenech, head of international relations; Raul Lopez Guiral, operations manager; Irwin Klein, film buyer.

Tele Trece, Subsidiary of Venevision, Qta. ABCD, Conjunto Panarama, Av. La Salle, Colinas Los Caobos, Caracas. Tel. 78.24.44.
Personnel: Noel Montanez, general manager.

Radio Caracas Television, Corporacion Radiofonica Venezolana C.A., Los Cortijos de Lourdes, Aptdo. 70734, Caracas. Tel. 35-17-37. Telex: CORAVEN 21221.

Personnel: Eladio Larez, president; Peter Botome, vice president; Marcel Granier H., vice president; Armando Sanoja, general manager; Armando E. Guia, vice president & chief engineer; Luis Guillermo Gonzalez, vice president; Hernan Bermudez, sales manager.

CARACAS—Ch. 2, ERP 100 kw.
Hours of operation: 7 a.m.-1:30 a.m., daily.
Rates: Prime time 60 sec., 146,000; 30 sec., 73,000 (bolivars).

Radio Valencia Television, Valencia.
Personnel: Mauricio Gomez Leal, director general; S. Serrera, technical director.
Transmitters: 17.
Satellite earth stations: Receive only, 4 in operation.

Vietnam

(525-line standards, System M)

Sets in use: 500,000

Networks: One.

Vietnam Television, 9 Hong Thap Tu Street, Ho Chi Minh City.

HO CHI MINH CITY—Ch. 9, Transmitter 25 kw, ERP 240 kw. TV tape recording facilities.

Transmitters: One.

Note: Recent information not available.

Yemen Arab Republic

(625-line standards, System B)
Color: PAL System.

Ministry of Information, TV San'a.

SANAA—Ch. 5.

Note: No additional information available.

People's Democratic Republic of Yemen

(625-line standards, System B)

Sets in use: 30,000

Networks: One.

People's Democratic Republic of Yemen Broadcasting & TV Service, Television House, Clock Tower Hill, Tawahi (P.O. Box 1264, Aden). Tel. Aden 2-3231; 2-3232. All transmitters carry common program. Arabic & English language. Simulcasting into Arabic began Sept. 11, 1966. TV tape recording facilities.

Ownership: Government of the People's Republic of Southern Yemen, Ministry of Culture & National Guidance.

Personnel: Mohammad Qassim Al-Grazzali, director general; Ali Aideroo, general manager; Ameen Moqbel, sales manager; Mohammad Abdul Galil, program manager; Mohsen Yeslum, production manager; Hamed M. Ahmed, chief engineer; Abdull Rahman Bulgone, foreign relations dept. director.

Hours of operation: 6:30-11:00 p.m., local time.

Rates: Spot 60 sec., 12/500 (dinars).

Transmitters: 5.

Note: Recent information not available.

Yugoslavia

(625-line standards, Systems G)
Color: PAL System

Sets in use: 3,942,629

Programs: 18.

Direct broadcasting satellite: Planned, estimated completion 1995.

Cable television service: 5 systems in operation serving approximately 200,000 subscribers.

Jugoslovenska Radio-Televizija, General Zdanova 28, Box 284, 11000 Belgrade. Tel. 330-194. Cable: Jurate, Belgrade. Fax: 434-023. Telex: 11 469 yu jurate, 12 158 yu jurate, Belgrade. Jugoslovenska Radio-Televizija is the association of all Yugoslav radio & TV stations (listed below by member organization) & is responsible for coordinating the joint programs of the stations.

Personnel: Josip Gobac, chairman of general assembly; Nedjeljko Miljanovic, chairman of executive board; Aleksandar Todorovic, executive secretary; V. Nikolic, secretary of general assembly; Panco Zafirovski, chairman, radio program board; Besim Ceric, chairman, television program board; M. Kljajic-Filipovic, secretary, television program board; Petar Mori, chairman, technical board; J. Saramandic, secretary, technical board; Z. Markovic, secretary, radio program board; Stjepan Mihaljinac, chairman, music program committee; Ante Obuljen, chairman, legal committee; Marko Bojc, chairman, financial committee.

Radio-Television Belgrade, Takovska 10, 11000 Belgrade. Tel. (011) 342-001. Fax: 534-178. Telex: 11884.

Personnel: Dusan Mitevic, director general; Dragoslav Nikitovic, director of radio; Nenad Ristic, director of TV; Velimir Zugic, technical director, RTB; Jovan Valcic, technical director, TV.

Originates local programs & has tape recording facilities. Started Aug. 23, 1958.

AVALA—Ch. 6, ERP 100 kw, Ch. 22, ERP 1000 kw, Ch. 28, ERP 20 kw.

CHARACTERISTICS OF TELEVISION SYSTEMS

(C.C.I.R. Report 308, Xth Plenary Assembly, Geneva, 1963)

System	No. of lines	Ch. width MHz	Vision band-width MHz	Vision/sound separation MHz	Vestigial side-band MHz	Vision modulation	Sound modulation
A	405	5	3	-3.5	0.75	Pos.	AM
B	625	7	5	+5.5	0.75	Neg.	FM
C	625	7	5	+5.5	0.75	Pos.	AM
D	625	8	6	+6.5	0.75	Neg.	FM
E	819	14	10	±11.15	2	Pos.	AM
F	819	7	5	+5.5	0.75	Pos.	AM
G	625	8	5	+5.5	0.75	Neg.	FM
H	625	8	5	+5.5	1.25	Neg.	FM
I	625	8	5.5	+6	1.25	Neg.	FM
K	625	8	6	+6.5	0.75	Neg.	FM
L	625	8	6	+6.5	1.25	Pos.	AM
M	525	6	4.2	+4.5	0.75	Neg.	FM
N	625	6	4.2	+4.5	0.75	Neg.	FM

Field frequency: System M, 80 cycles per second, all other systems 50 cycles per second.
Picture frequency: System M, 30 cycles per second, all other systems 25 cycles per second.
Line frequency: System A, 10.125 kHz, systems E and F, 20.475 kHz, system M, 15.75 kHz, all other systems, 15.625 kHz.

CRNI VRH—Ch. 11, ERP 35 kw, Ch. 35, ERP 500 kw.

CRVENICOT—Ch. 10, ERP 100 kw, Ch. 24, ERP 1000 kw.

JASTREBAC—Ch. 5, ERP 100 kw, Ch. 27, ERP 1000 kw.

KOPAONIK—Ch. 3, ERP 50 kw, Ch. 41, ERP 250 kw.

OVCAR—Ch. 8, ERP 50 kw, Ch. 42, ERP 250 kw.

TUPIZNICA—Ch. 10, ERP 35 kw, Ch. 25, ERP 500 kw.

Rates: Peak 30 sec., 1200 (Yugoslavian dinars).

Programs: 3.

Transmitters: 29.

Repeaters: 20.

Low power repeaters: 246.

Satellite earth stations: Transmit/receive, 2 in operation; receive only, 5 in operation.

Radio-Television Ljubljana, Mose Pijadejeva 10, 61000 Ljubljana. Tel. (061) 311-922. Telex: 32283.

Personnel: J. Srot, director general; Lenart Setinc, director of radio; Stane Grah, director of television; Slavko Pernus, technical director.

Originates local programs and has tape facilities. Started on experimental basis Oct. 11, 1958.

Networks: One.

Transmitters: 11.

Low power repeaters: 259.

Televizija Novi Sad, Kamenicki put 45. Tel. (021) 56-855. Telex: 14367. Started Nov. 26, 1975.

Personnel: Dusan Korac, director of Televizija Novi Sad; Istvan Bodzoni assistant director, programs; Branimir Ostojic, assistant director, engineering.

Rates: Peak 30 sec., 256.655 (Yugoslavian dinars).

Networks: 2.

Transmitters: 3.

Low power repeaters: 3.

Radio-Television Pristina, Zejnel Ajdini 12, 38000 Pristina. Tel. (038) 26553. Telex: 18134. Started Nov. 19, 1975.

Personnel: Riza Alaj, director general; P. Jaksic, director of radio; Agim Zatric, director of television; Nahid Bejtulahu, technical director.

Networks: One.

Transmitters: 4.

Low power repeaters: 52.

Radio-Television Sarajevo, VI Proleterske Brigade 4, 71000 Sarajevo. Tel. (071) 522 333. Telex: 41122. Started July 1961.

Personnel: Vlatko Cosic, director general; Zija Dizdarevic, director of radio; R. Budalic, director of television; Vladimir Vidovic, technical director.

Networks: 3.

Transmitters: First Network, 8; Second Network, 8.

Low power repeaters: First Network, 130; Second Network, 115.

Radio-Television Skopje, Gocë Delcev bb, 91000 Skopje. Tel. (091) 250-205. Telex: 51157. Started May 1961.

Personnel: Ljubomir Jakimovski, director general; Ceda Stojkovski, director of radio; S. Ivanovski, director of television; A. Georgijev, technical director.

Networks: 2.

Transmitters: 8.

Low power repeaters: 91.

Radio-Television Titograd, Cetinjski put bb, 81000 Titograd. Tel. (081) 41 999. Telex: 61133. Started Nov. 1963.

Personnel: Borislav Raicevic, director general; Cedo Ljesevic, director of radio; Miliwoje Obradovic, director of television; Danilo Burzan, chief editor, radio; Mitra Jatic, chief editor, TV; Vuko Popovic, technical director, TV; Jovan Ivahovic, technical director, radio; Blazo Petranovic, technical director, RTV Networks.

Programs: 2.

Transmitters: 4.

Low power repeaters: 112.

Radio-Television Zagreb, Setaliste Karla Marksa bb, 41000 Zagreb. Tel. (041) 276-611. Telex: 21477 & 21518.

Personnel: Veljko Knezevic, acting director general & director of TV; Josip Grubisic Cabo, director of radio; Prosper Maricic, technical director.

Originates local programs and has tape facilities. Started May 1956.

Programs: 3.

Transmitters: 21.

Low power repeaters: 167.

Satellite earth stations: Receive only, 2 in operation.

International TV Directory

Zaire Republic

(625-line standards, System K)
Color: SECAM System

Sets in use: 10,000 black & white; 20,000 color
Networks: One.

Tele-Zaire. Office Zairois de Radiodiffusion et de Television (OZRT), Avenue Kabinda, Zone de Lingwala. Tel. 23171-75 or 25606. Ch. K-5. ERP 5 kw, 10 kw & 12 kw. Started 1966. TV tape recording facilities.

Personnel: Dongo Badjanga, president; Kayumbi Beia, director of programming. TV: Kitutu O'Leontwa, administrative director, finance; Mbayi Kabunda, news director; Lepamabile Saye, technical director, TV & radio; Tala Ngai, director, commercial. Broadcasts in 4 languages nationally, 79 locally.

KINSHASA—Tele-Zaire. Ch. K-5. ERP 5 kw, 10kw, 12 kw.

KISANGANI—Tele-Zaire. Ch. K-9. ERP 2 x 12 kw.

LUBUMBASHI—Tele-Zaire. Ch. K-9. ERP 2 X 12 kw.

Hours of operation: 17:00-24:00, Mon.-Fri.; 12:30-24:00, Sat.; 9:30-24:00, Sun.

Transmitters: 39.

Repeaters: 8.

Low power repeaters: 8.

Satellite earth stations: Transmit/receive, one in operation; receive only, 15 in operation.

Zambia

(625-line standards, System B)
Color: PAL System

Sets in use: 250,000 black & white; 80,000 color
Networks: One.

Television Zambia. P.O. Box 50015, Lusaka, Zambia. Tel. 219673 through 219680.

Personnel: S. Moyo, director general; S. Ogbimi, commercial director; D. H. Lwiindi, corporation secretary; C. A. J. Njobvu, controller, personnel & training; L. Ng'andu, finance manager; F. Siliya, controller, sound; J. Chanda, chief librarian; F. X. Mulenga, principal engineer; K. M. Nalumango, public relations manager; E. Yumbe, program manager, women's section; D. Ninde, head of program services.

LUSAKA—Ch. E-7. Transmitter 20 kw, 1 kw (regional).

Rates: Peak hour, 210,000; peak 30 sec., 56,448. (Zambian kwacha).

Transmitters: 5.

Satellite earth stations: Transmit/receive, 2 in operation; receive only, 3 in operation.

Zimbabwe

(625-line standards, System B)
Color: PAL System

Sets in use: 140,175 black & white; 52,325 color
Programs: 2.

Zimbabwe Broadcasting Corp., Statutory Body, owns & operates all transmitters, Box HG 200, Highlands, Harare. Tel. 729661. Box 444, Bulwayo. Tel. 63471. Spot announcements, advertising features.

Personnel: T. Kangai, director general; O. Chekeche, deputy director general; G.

Tichatonga, assistant director general, programs, news & current affairs; D. Woodward, assistant director general, engineering & technical service; D. Mandizha, assistant director general, administration & personnel; T. Mandigora, news director; V. Mhizha-Murira, radio program director; Job Jonhera, director, television programs; R. Mhende, engineering director (radio & TV studios); I. McPhee, engineering director (transmitters, planning, installation & development); Wendy Layzell, controller television services.

BULAWAYO—Ch. E-3. Transmitter 1 kw, ERP 3.5 kw. Started June 1961. TV tape recording facilities. Ch. E-6. Transmitter 1 kw, ERP 6 kw.

HARARE—Ch. E-4. Transmitter 5 kw, ERP 20 kw. Started Nov. 15, 1960. Ch. E-5. Transmitter 5 kw, ERP 35 kw. Ch. E-8. ERP 10 kw. TV tape recording facilities.

Hours of operation: 17:00-23:00, Mon.-Sat.; 13:00-23:00, Sun.

Rates: Peak hour, 8,596, Harare; peak 30 sec., 465 (Zimbabwe dollars).

Transmitters: 4.

Repeaters: 6.

Low power repeaters: 2.

Satellite earth station: Receive only, one in operation.

Armed Forces Television Stations

American Forces Information Service, 601 N. Fairfax St., Suite 360, Alexandria, VA 22314-2007. Phone: 703-274-4856. Melvin W. Russell, asst. dir.

Armed Forces Radio & Television Service Broadcast Center, 10888 La Tuna Canyon Rd., Sun Valley, CA 91352. Phone: 818-504-1260. Capt. Jack Martin, commander.

AFRTS operates radio and television outlets located in 23 foreign countries. AFRTS facilities are established with major concentrations of U.S. forces overseas as well as in remote areas of Alaska, U.S. trusts, territories and possessions, aboard over 500 Navy ships and as closed-circuit facilities in 140 isolated locations. Most of the land-based stations are grouped into regional AFRTS networks to serve specified geographical areas, i.e., American Forces Network-Europe in Western Europe and Far East Network in the Pacific. AFRTS networks and independent stations overseas create their own individual radio and television program schedules from broadcast materials provided by the AFRTS Broadcast Center in Sun Valley, CA and from their own local productions. Some outlets are over-the-air broadcast operations and some are carried on closed-circuit systems of various types. Domestic and Intelsat satellite service is leased on a 24 hour-a-day basis, providing real-time stateside radio and TV to overseas locations.

Broadcast Television Locations: Belgium, Cuba (Guantanamo Bay), Diego Garcia, Federal Republic of Germany, Greece, Italy, Japan, Republic of Korea, Netherlands, Panama, Philippines, Portugal, Turkey and USA (Alaska, Kwajalein Atoll, Puerto Rico).

Cable Television Locations: Australia, Bermuda, Canada (Newfoundland), Greece, Greenland, Iceland, Japan, New Zealand and Spain.

Color Television Systems in Use or Planned

COUNTRY	COLOR SYSTEM	COUNTRY	COLOR SYSTEM
Afghanistan	PAL	Greece	SECAM
Albania	SECAM	Guadeloupe	SECAM
Algeria	PAL	Guatemala	NTSC
Angola	PAL	Guinea	PAL
Antigua	NTSC	Haiti	SECAM
Arab Republic of Egypt	SECAM	Honduras	NTSC
Argentina	PAL	Hong Kong	PAL
Australia	PAL	Hungary	SECAM
Austria	PAL	Iceland	PAL
Bahamas	NTSC	India	PAL
Bahrain	PAL	Indonesia	PAL
Bangladesh	PAL	Iran	SECAM
Barbados	NTSC	Iraq	SECAM
Belgium	PAL	Ireland	PAL
Belize	N.A.	Israel	PAL
Benin	SECAM	Italy	PAL
Bermuda	NTSC	Ivory Coast	SECAM
Bolivia	NTSC	Jamaica	NTSC
Bophuthatswana	PAL	Japan	NTSC
Brazil	PAL	Jordan	PAL
British Virgin Islands	NTSC	Kampuchea	N.A.
Brunei Darussalam	PAL	Kenya	PAL
Bulgaria	SECAM	Korea	NTSC
Burkina Faso	SECAM	People's Democratic Republic of Korea	N.A.
Burundi	SECAM	Kuwait	PAL
Cameroon	PAL	Lebanon	SECAM
Canada	NTSC	Liberia	PAL
Central African Republic	SECAM	Libyan Arab Republic	SECAM
Chad	SECAM	Luxembourg	SECAM & PAL
Chile	NTSC	Macau	PAL
China	PAL	Madagascar	SECAM
Taiwan Province	NTSC	Malaysia	PAL
Colombia	NTSC	Maldives	PAL
Republic of the Congo	SECAM	Malta	PAL
Costa Rica	NTSC	Martinique	SECAM
Cuba	NTSC	Mauritius	SECAM
Cyprus	SECAM	Mexico	NTSC
Czechoslovakia	SECAM III	Monaco	SECAM & PAL
Denmark	PAL	Mongolia	SECAM
Djibouti	SECAM	Morocco	SECAM
Dominican Republic	NTSC	Mozambique	PAL
Ecuador	NTSC	Nepal	PAL
El Salvador	NTSC	Netherlands	PAL
Equatorial Guinea	N.A.	Netherlands Antilles	NTSC
Ethiopia	PAL	New Caledonia	SECAM
Finland	PAL	New Zealand	PAL
France	SECAM	Nicaragua	NTSC
French Guiana	SECAM	Niger	SECAM
French Polynesia	SECAM	Nigeria	PAL
Gabon	SECAM	Norway	PAL
Germany, Federal Republic	PAL	Oman	PAL
German Democratic Republic	SECAM III	Pakistan	PAL
Ghana	PAL	Panama	NTSC
Gibraltar	PAL	Paraguay	PAL

COMMON CARRIER WEEK

Telecommunications industry news with a focus on regulatory and legal actions.

For information, call (202) 872-9200.

Color TV Systems

COUNTRY	COLOR SYSTEM	COUNTRY	COLOR SYSTEM
Peru	NTSC	Sweden	PAL
Philippines	NTSC	Switzerland	PAL
Poland	SECAM	Syria	SECAM
Portugal	PAL	Tanzania	PAL
Qatar	PAL	Thailand	PAL
Reunion	SECAM	Togo	SECAM
Romania	PAL	Trinidad & Tobago	NTSC
St. Kitts	NTSC	Tunisia	SECAM & PAL
St. Pierre & Miquelon	SECAM	Turkey	PAL
St. Vincent & The Grenadines	NTSC	Uganda	PAL
Samoa (American)	NTSC	Union of Myanmar	NTSC
Saudi Arabia	SECAM & PAL	United Arab Emirates	PAL
Senegal	SECAM	United Kingdom	PAL
Seychelles	PAL	United States	NTSC
Sierra Leone	PAL	Uruguay	PAL
Singapore	PAL	USSR	SECAM
Somali Democratic Republic	PAL	Venezuela	NTSC
South Africa	PAL	Vietnam	N.A.
South West Africa	PAL	Yemen Arab Republic	PAL
Spain	PAL	Yemen (People's Democratic Republic)	N.A.
Sri Lanka	PAL	Yugoslavia	PAL
Sudan	PAL	Zaire Republic	SECAM
Surinam	NTSC	Zambia	PAL
Swaziland	PAL	Zimbabwe	PAL

Television Systems of the United Kingdom and IBA Commercial Program Contractors

BRITISH BROADCASTING CORP.—Broadcasting House, Portland Place, London W1A 1AA. Telephone: 071-580-4468. Telex: 265781 BBC HQ G. Fax: 637-163-0000. Telegrams & Cables: Broadcasts, London. **Correspondence:** BBC, London W1A 1AA. Television Centre, Wood Lane, Shepherds Bush, London W12 7RJ. Telephone: 071-743-8000. Fax: 749-7520. Telex: 265781 BBC HQ G. Telegrams & Cables: Telecasts, London.

Board of Governors of BBC: Marmaduke Hussey, chmn.; Lord J. P. Barnett, vice chmn.; Watson Peat, national governor for Scotland; John Parry, national governor for Wales; James Kincade, national governor for Northern Ireland; Sir Curtis Keeble; Joycelyn Barrow; Malcolm McAlpine; Lady Parkes; Dr. John Roberts.

Board of Management: Michael Checkland, dir. general; John Birt, deputy dir. general; Paul Fox, managing dir., Network Television; David Hatch, managing dir., Network Radio; John Tusa, managing dir., external services; Ian Phillips, dir. of finance; Bill Denny, dir. of engineering; Roger Chase, personnel; Howell James, dir. of corporate affairs; Ron Neil, managing dir., Regional Broadcasting; John McCormick, secy.

Television: Paul Fox, managing dir.; Jonathan Powell, controller, BBC 1; Alan Yentob, controller, BBC 2; C. J. Paton, controller, resource operations; R. G. Johnson, controller, personnel; J. W. Ekiert, chief accountant; Tony Hall, editor TV news.

Radio: David Hatch, managing dir.; Duncan Thomas, deputy dir., resources; John Beerling, controller, Radio 1; Bryant Marriott, controller, Radio 2; John Drummond, controller, Radio 3; Michael Green, controller, Radio 4; Chris Storey, chief personnel officer; Frank McGahern, chief accountant; S. Shute, gen. mgr., operations & engineering; Jenny Abramsky, editor, news & current affairs; Roy Walters, deputy dir., editor, news & current affairs; Ray Gowdrige, radio news editor.

News & Current Affairs: I. Hargreaves, dir.; Eric Bowman, assistant dir.; Ian Hargreaves, controller; Tony Hall, editor, television; Jenny Abramsky, editor, radio; Roy Vitty, gen. mgr., resources; Rob Murdoch, chief personnel officer; Clive Timms, chief accountant

External Broadcasting: Box 76, Bush House, Strand, London WC2B 4PH. Telephone: 071-240-3456. Telex: 265781 BBC HQ G. Telegrams & Cables: Broadbrit, London. John Tusa, managing dir.; Christopher H. R. Bell, deputy managing dir.; Peter Udell, controller, overseas services; Andrew Taussig, controller, European services; D. Witherow, controller, resources & administration; John Corbett, chief engineer; David Spaul, editor, external services news; A. A. Rendell, editor, world service; Dr. Graham L. Mytton, head of international bcstg. & audience research.

Finance: Ian Phillips, dir., finance; Martin Diamond, chief accountant.

Regional Broadcasting: Ron Neil, managing dir.; David Bartow, controller; Dick Bates, assistant controller, finance & resources; Patrick Chalmers, controller, Scotland; Gareth Price, controller, Wales; Colin Morris, controller, Northern Ireland. Heads of broadcasting centers: David Waine, Midlands; William Greaves, Northeast; Hugh Williams, Northwest; Keith Clement, South & East; John Prescott Thomas, South & West.

Corporate Affairs: Howell James, dir.; Michael Bunce, controller, information services; Alan Hart, controller, international relations; Peter Rosier, head of information div.

Personnel: Roger Chase, dir.

Advertising: K. G. Hurst, head of advertisement dept., BBC Enterprises.

Engineering: C. W. Denny, dir.; C. P. Sandbank, deputy dir.; B. Gallon, chief engineer, transmission; Phil Laven, chief engineer, information & training; G. M. S. Pagan, chief engineer, regions.

Educational Broadcasting: Dr. Eurfron Gwynne Jones, controller; Dr. Jim Stevenson, head of educational broadcasting services & education secy.

BBC Enterprises Ltd.: Woodlands, 80 Wood Lane, London W12 0TT. Telephones: 071-743-5588; 071-576-0202. Telex: 934678 BBC ENT.G.; 265781 BBC ENT.G. Fax: 749-0538. Telegrams & Cables: Telecentre London. Paul Fox, chmn.; James Arnold-Baker, chief exec.; J. F. Keeble, dir. of business administration; K. S. Owens, dir., program sales; J. A. Hawkins, head of library sales; P. Ballard, head of television sales.

Personnel: Phillip Campbell, managing editor, politics.

BBC U.S. Offices: New York, NY 10111—630 Fifth Ave. Phone: 212-581-7100. Telex: 620150 BBC U1. Cables: Broadcasts, New York City. Washington, DC 20036—BBC News, CBS Bldg., 2030 M St. NW. Phone: 202-223-2050. Peter Woon, head, BBC North America TV operations; Martin Bell, chief television correspondent (Washington); Brian Barron, television correspondent (Washington); J. Cox, radio correspondent (New York); David McNeil, radio correspondent (Washington).

INDEPENDENT TELEVISION COMMISSION (formerly Independent Broadcasting Authority)—70 Brompton Road, London, SW3 1EY. Telephone: 071-584-7011. Telex: 24345. The independent Broadcasting Authority was created by Parliament in 1954 as the Independent Television Authority to provide a comprehensive television service additional to that of the BBC. In 1972, it was renamed the Independent Broadcasting Authority

and its functions were extended to cover the provisions of independent local radio service.

The Authority selects and appoints the program companies; supervises programs provided by the contractors and their scheduling; controls the advertising; builds, owns & operates the transmitting stations. Fifteen companies provide programs in fourteen independent television regions of the United Kingdom (2 companies share the contract for London). As part of its review of the ITV system, the Authority, in Dec. 1980, offered a contract to broadcast a new national breakfast-time television service, which started in May 1983, to TV-am. In addition, changes were made to some ITV companies. Both Independent Television & Independent Local Radio services are financed mainly by the sale of advertising time. A new Broadcasting Bill is due to receive Royal Assent during 1990, its provisions coming into force at the beginning of 1991. Two new bodies replace the IBA, the Independent Television Commission & the Radio Authority. The ITC will be responsible for licensing & regulating all commercially funded UK television services including cable, satellite & terrestrial service. The Radio Authority will assign frequencies, issue licenses & regulate all independent radio stations. The IBA transmission system will be privatized in early 1991.

Members of the Authority: George Russell, chmn.; The Rt. Hon. The Lord Chalfont, deputy chmn., IBA & chief executive designate, Radio Authority; Professor J. F. Fulton; R. A. Grantham; Mrs. P. Mathias; Lady Margaret Popplewell; P. Sheth.

Permanent Staff: Lady Littler, dir. general; K. W. Blyth, secy.; David Glencross, dir. of television, IBA & chmn. designate, ITC; C. Mulholland, deputy dir. of television; Peter Baldwin, dir. of radio, IBA & chief executive designate, Radio Authority; Sarah Thane, controller of public affairs; M. Melaniphy, head of publications and publicity; Dr. R. Moss, head of educational program services.

ANGLIA TELEVISION LTD.—Anglia House, Norwich, NR1 3JG. Phone: 0603-615151. Telex: 97424. Fax: 0603-631032. London Office: 48 Leicester Square, London WC2H 7FB. Phone: 071-321-0101. Fax: 071-930-8499. Northern Sales Office: MacIntosh House, Shambles Square, Manchester M4 3AF. Phone: 061-833-0688. Fax: 061-835-2896. Programs all week over Eastern England. Main UHF transmitters: Tacolneston, Sudbury, Sandy Heath. Regional news centers: Essex, 64-68 New London Rd., Chelmsford CM2 0YU. Phone: 0245-357676. Fax: 0245-267228. Bedfordshire, 16 Park St., Luton LU1 2DP. Phone: 0582-29666. Fax: 0582-401214. Cambridgeshire, 28 The Broadway, Peterborough PE1 1RS. Phone: 0733-46677. Fax: 0733-67004. Cambridgeshire, 4 Jesus Lane, Cambridge CB5 8BA. Phone: 0223-467076. Fax: 0223-467106. Suffolk, Hubbard House, Civic Drive, Ipswich IP1

2QA. Phone: 0473-226157. Fax: 0473-283279. Buckinghamshire, 409 Secklow Gate East, Central Milton Keynes MK9 3NT. Phone: 0908-691660.

Directors: Sir Peter Gibbins, chmn.; D. S. McCall, group chief executive; P. C. Garner, managing dir., bcstg.; M. J. Hughes, asst. group chief executive; Dr. Mary Archer, Timothy Colman, Mrs. John Nutting, David Puttnam, P. G. Sharman, dirs.; John Cleary, corporate development executive.

Broadcasting Division: P. C. Garner, managing dir.; C. Ewing, deputy managing dir.; H. J. A. Wilson, dir. of news; S. West, dir. of program planning; V. B. H. Birtles, head of press & public relations; Canon I. J. Bailey, religious adviser; P. Stibbons, education officer.

Group Services Division: M. J. Hughes, asst. group chief executive; A. T. C. Barnett, dir. of engineering; I. Stuart, dir. of facilities; J. Bunyan, facilities mktg. dir.; G. M. Rae, dir. of financial services & company secy.; R. Whitlam, dir. of accounting; P. Meier, dir. of personnel; P. J. Waldron, station engineer; D. Dawson, head of stills.

Anglia Television Films & Drama Ltd.: D. S. McCall, chmn.; G. McDonald, managing dir.; J. Rosenberg, producer & executive dir.; B. Reid, development executive; D. Fitzgerald, production executive.

Survival Anglia Ltd.: Lord Buxton, chmn.; M. Hay, gen. mgr.; G. Creelman, executive producer.

International Television Enterprises Ltd.: D. Puttnam, chmn.; Andrew Macbean, chief executive.

BOROER TELEVISION LTD.—Television Centre, Carlisle Cumbria CA1 3NT. Phone: 0228-25101. Programs all week in Borders and Isle of Man areas. Main UHF transmitters: Caldbeck, Selkirk.

Directors: Melvyn Bragg, chmn.; James Graham, deputy chmn. & managing dir.; M. E. Burkett; J. I. M. Smail; J. C. Clucas; Dr. June Paterson-Brown; D. W. Trimble; P. Corley, program dir.; John R. Wills; Peter Brownlow, finance dir. & secy.

Executives: James Graham, managing dir.; Peter Brownlow, company secretary; E. Hadwin, asst. controller of programs (planning); Cliff Walker, operations mgr.; Paul Corley, program dir.; D. Merrall, sales controller.

CENTRAL INDEPENDENT TELEVISION PLC—Central House, Broad St., Birmingham B1 2JP (West Midlands). Phone: 021-643-9898. East Midlands Television Centre, Nottingham NG7 2NA (East Midlands). Phone: 0602-863322. Telex: 338966. 35/38 Portman Square, London W 1. Phone: 071-486-6688. Albion House, One Albion Place, Oxford OX1 1SL. Phone: 0865 250100. Programs all week over the Midlands.

British IBA Contractors

Directors: David Justham, chmn.; Leslie Hill, managing dir.; Cliff Baty, commercial dir.; Andy Allan, dir. of bcstg. & program production; Dick Emery, dir. of sales; Peter Gardner, dir. of operations; Marshall Stewart, dir. of corporate strategy; Sir Richard Bailey, chmn.; West; John Madocks, chmn.; East; I. R. Maxwell; Jean Parker; Sir Leo Pliatzky; Murray Thomson; Robert Phillips; Colin Campbell, dir. of legal affairs.

Executives: Alan Pankhurst, dir. of personnel & industrial relations; Kevin Betts, dir. of finance; Gerry Kaye, chief engineer; Richard Creasey, controller, features group; Ted Childs, controller, drama & situation comedy; Ray Butt, commissioning executive, comedy; Roger James, commissioning executive, documentaries; Jim Berrow, executive producer, music & arts; Zia Mohyeddin, executive producer, multi-cultural programming; Mike Townsen, commissioning executive, current affairs; Laurie Upshon, head of news; Ted Trimmer, managing editor, central news; Dawn Airey, controller, programming planning; Philip Gilbert, general manager, program production; Jim Stokoe, head of presentation & promotions; Peter Gibson, controller, industrial relations; Tony Wolfe, controller, entertainment; Lewis Rudd, controller, young people's programs; Robert Southgate, deputy dir. bcstg., news & regional programs; Gary Newbon, commissioning executive, sport; Philip Grosset, commissioning executive, education & religion; Keith Smith, controller, public affairs; Peter Booth, gen. mgr., production; Bill Campbell, editor, central news, West; Chris Robertson, editor, central news, East; Jon Lander, political editor; John Palmer, chief press & publicity officer; Jean Denham, chief press officer, policy & industrial relations.

USA Office: New York, NY 10020—610 Fifth Ave, Suite 401. Phone: 212-582-6688. Kevin Morrison, pres.

Central Independent Television Pty. Ltd.: First Floor, 50 Oxford St., Paddington, N.S.W. 2021, Australia. John Jackson, dir.

CHANNEL TELEVISION—The Television Centre, La Pouquelaye, St. Helier, Jersey, Channel Islands. Phone: 0534-68999. Telex: 4192265 CTV JYG. Fax: 0534 59446. St. Georges Place, St. Peter Port, Guernsey. Phone: 0481-23451. Programs all week for the Channel Islands. Main UHF transmitter: Fremont Point.

Directors: J. R. Riley, chmn.; J. P. Henwood, managing dir.; G. R. Dorey, M. Kay-Mouat; M. J. Le Cocq; D. J. Le Marquand; J. C. Rowe.

Executives: John P. Henwood, managing dir.; M. J. Le Cocq, dir. of sales & marketing; E. MacGregor, group financial dir.; Michael Lucas, dir. of programs; R. Manning, operations controller; G. de Ste. Croix, publications mgr.

GRAMPIAN TELEVISION PLC—Queen's Cross, Aberdeen AB9 2XJ. Phone: 0224-646464. Fax: 0224-635127. Provides programs all week in North Scotland. Main UHF transmitters: Durris, Rosemarkie, Knockmore, Rumster Forest, Angus, Keelylang Hill (Orkney), Bressay (Shetland), Erithal (Lewis)

Directors: Sir Douglas F. Hardie, chmn.; Dr. Calum A. MacLeod, deputy chmn.; Donald H. Waters, chief exec.; Robert L. Christie; Fiona J. Lyall; Angus S. MacDonald; Alistair Blair; Graham Good; George W. Mitchell

Executives: Robert L. Christie, dir. of television; Alistair Gracie, head of news & current affairs; Edward Brocklebank, head of documentaries; Graham Good, company secy. & dir., finance; Eric Johnstone, production services exec.; Michael J. McLintock, publicity & promotion exec.; Alec Ramsay, chief engineer; Donald H. Waters, chief exec.; George Mitchell, dir., programs.

GRANADA TELEVISION LTD.—Granada Television Centre, Manchester M60 9EA. Phone: 061-832-7211. London Office: 36 Golden Square, London W1R 4AH. Phone: 071-734-8080. Fax: 071-494-6260. Regional News Centers: Liverpool, Albert Dock, L3 4AA. Phone: 051-709-9393. Fax: 051-709-3389. Lancaster, White Cross, LA1 4XQ. Phone: 0524-60688. Fax: 0524-67607. Chester, Lower Bridge St. CH1 1SA. Phone: 0244-313966. Fax: 0244-320599. Programs all week over Lancashire, Cheshire, Merseyside, Greater Manchester & parts of other counties. Main UHF transmitter: Winter Hill.

Directors: David Plowright, chmn.; Alex Bernstein, deputy chmn.; Andrew Quinn, managing dir.; Lord Evans of Claughton; Donald H. Harker, dir. of public affairs; Tony Brill, gen. mgr.; Malcolm Wall, sales dir.; Steve Morrison, dir. of programs; Simon Towneley; Alistair Mutch, company secy.; Katherine Stross, finance dir.; Vivien Wallace, chief exec., Granada International.

Officers: Carolyn Bartlett, head of casting; David Black, head of presentation; Barbara Blyth, head of music; David Fraser, head of program services; Richard Ellis, chief engineer; Alan Pinson, chief accountant; David Highet, head of public affairs; Stephen Reid, mgr., Liverpool, Chester & Lancaster News Centres; Jo Rigby, head of program planning; Jane Grant, regional sales mgr.; Douglas Hall, head of personnel services.

Production & Distribution Division: David Plowright, chmn.; Andrew Quinn, managing dir.; Steve Morrison, head of production; Vivien Wallace, chief executive, distribution; Jules Burns, dir., business affairs; Dennis Flach, dir., business development; Ray Fitzwalter, current affairs; Charles Tremayne, features; David Liddiment, light entertainment; Rod Caird, factual programming; Sally Head, drama; William Burdett Coultis, arts; Paul Doherty, sport; Stuart Prebble, regional programming.

Facilities Division: Andrew Quinn, chmn.; Tony Brill, managing dir.; Brenda Smith, gen. mgr.; Roy Watson, financial controller; Roger Pickles, technical controller; Colin Marsden, planning controller.

HTV GROUP PLC—HTV Wales, The Television Centre, Culverhouse Cross, Cardiff CF5 6XJ. Phone: 0222-590590. HTV West, The Television Centre, Bristol BS4 3HG. Phone: 0272-778366. Programs all week for Wales & West of England. London offices: 126 Baker St., London W1M 1FH. Phone: 071 224 4048. Fax: 071 224 3750. Airtime sales: TVMM, 99 Baker St., London W1M 2AJ. Phone: 071 486 4311. Main UHF transmitters: Moely-Parc, Presely, Blaen Plwyf, Wenvoe, Mendip, Llanddona, Carmel.

Directors: Sir Melvyn Rosser, chmn.; C. R. M. Atkinson & I. E. Symonds, vice chmn.; P. S. B. F. Dromgoole, chief executive; C. D. Romaine, managing dir., Television Media & Mktg. Ltd.; M. R. Towers, managing dir., HTV Production Services Ltd.; H.

H. Davies, group dir., TV & managing dir., HTV Cymru/Wales Ltd.; R. S. Evans, managing dir., HTV West Ltd.; C. Farrell, managing dir., Harlech Fine Art (Holdings) Ltd.; T. P. George, managing dir., Intecom Ltd.; A. J. Burton, dir., finance & administration; Mrs. R. W. Buchanan; T. G. R. Davies; Sir Geraint Evans; Mrs. M. Gwynn Jones; Lady M. M. Merrison; Lord Oaksey; J. H. Davies; Dr. G. O. Phillips; G. E. McWatters; Lord Crickhowell; P. L. M. Sherwood; G. S. Torey, company secy.

LWT—LONDON WEEKEND

TELEVISION—Offices: South Bank Television Centre, London SE1 9LT. Phone: 071-620-1620. Fax: 071-928-6941. Telex: 918123. Outside broadcast base: Minerva Industrial Estate, Minerva Rd., London NW10 6HJ. Phone: 01-961-3131. Regional sales office: Sixth Floor, Adamson House, Shambles Square, Manchester M3 1RE. Phone: 061-834-6718. Programs weekends over London area. Main UHF transmitter: Crystal Palace.

Directors: Brian Tesler, chmn. & managing dir.; Peter Cazaly, dir. of production; Barry Cox, dir. of corporate affairs; Greg Dyke, deputy managing dir. & dir. of programs; Peter McNally, group finance dir.; Ron Miller, sales dir.; Roy van Gelder, dir. of personnel & administration; Christopher Bland; Heather Brigstocke; Roland Freeman; Roger Harrison; Sydney Perry; Robin Scott.

Management Board: Bernard Bennett, controller of research; Mike Southgate, dir. of program organization; Judith Thomas, company secy. & controller of legal services.

Executives: Helen Auty, head of personnel & training; Melvyn Bragg, head of arts; Warren Breach, controller of program planning, presentation & promotion; John Bromley, controller of sport; Jeremy Canney, controller of production operations; Roz Colls, head of music services; Peter Coppock, controller of press & public relations; Anthony Darell-Brown, sales development mgr.; Don Doring, controller of staff relations; Nick Elliott, controller of drama & arts; Alan Evans, controller of production planning & schedules; Tony Everden, deputy controller, program planning, presentation & promotion; Philip France, marketing mgr.; Colin Freeman, controller of program resources & finance; Paul Gibson, group systems controller; Brian Harris, controller of production finance; Suzanne Hatley, head of program research; Derek Hemment, sales mgr.; Jane Hewland, controller of features & current affairs; Tony Kay, group chief accountant; Paul Kelly, controller of project engineering; Penny Lent, controller of production mktg.; Mike Littlejohn, head of drama finance; Stuart McConachie, deputy controller of sport; Ken Manning, head of OB operations, Minerva Rd.; Rob Owens, chief accountant; Tony Orsten, head of film, ENG & post production; Diana Parry, head of casting; Robin Paxton, deputy controller of features & current affairs; Marcus Plantin, controller of entertainment; Geoff Pryke, controller of engineering services; Ken Sheppard, chief engineer; Clifford Shirley, financial controller; Jane Stewart, London sales mgr.; Alan Woolfson, controller of production services.

SCOTTISH TELEVISION PLC—Cowcaddens, Glasgow G2 3PR. Phone: 041-332-9999. Fax: 041-332-6982. Telex: 77388. The Gateway, Edinburgh EH7 4AH. Phone: 031-557-4554. Fax: 031-557-3791.

London office: 114 St. Martin's Lane, London WC2N 4AZ. Phone: 071-836-1500. Fax: 071-528-9390. Manchester office: Suite 306, Sunlight House, Quay St., Manchester M3 3JY. Phone: 061-834-7621. Fax: 061-835-1067. Programs all week for Central Scotland. Main UHF transmitters: Black Hill, Torosay (Craignure), Craigkelly and Darvel.

Directors: Sir Campbell Fraser, chmn.; William Brown, deputy chmn.; Angus (Gus) J. Macdonald, managing dir.; Alan Chilton, dir. of sales & mktg.; Ken Blackie, dir. of resources; Don Kinloch, dir. of finance & company secy.; Sir Kenneth Alexander; Gavin Boyd; Robin D. Buchanan-Smith; Dorothy Dunnett; Sir Charles Fraser; Angus Grossart; Pauline Hyde; Gavin H. Laird.

Executives: Simon Forrest, controller of corporate affairs; Alistair Moffat, director, programs; George Neilson, controller of personnel & industrial relations; Tom Ross, technical controller; David Scott, head of programs, Scotland.

Officers: Edward Bather, marketing controller; Clive Crouch, sales controller; Andrew Crummey, sales mgr., Scotland; Brian Durkin, head of transmission; Ron Ferguson, production facilities mgr.; Eileen Gallagher, head of program planning; Ian Gilmour, chief accountant, internal finance; Jeff Henry, head of business affairs; Blair Jenkins, controller of news, sport & current affairs; Robert Love, controller of drama; George McGhee, head of promotions; Brian McWatt, mgr., finance; George Middlemiss, chief accountant, external finance; Ian McDonald, technical facilities & central operations mgr.; Liz Moriarty, controller of program services; John Paton, personnel mgr.; Michael Paterson, head of education; Sandy Ross, controller of entertainment; Geoff Smith, resource services mgr.; Peter Smithson, media operations controller; Maureen Walker, contracts executive; Shelia Wilkes, program sales executive.

THAMES TELEVISION PLC—Offices: Thames Television House, 306-316 Euston Rd., London NW1 3BB. Phone: 071-387-9494. Teddington Lock, Teddington Middlesex TW11 9NT. Phone: 081-977-3252. Regional sales: Norfolk House, Smallbrook Queensway, Birmingham B5 4LJ. Phone: 021-643-9151. Mobile division: Twickenham Rd., Hanworth, Middlesex. Phone: 081-898-0011. Euston Films: 365 Euston Rd., London NW1 3AR. Programs weekdays over London area. Main UHF transmitter: Crystal Palace.

Directors: Sir Ian Trethowan, chmn.; John T. Davey, deputy chmn.; Richard Dunn, chief executive; Mary Baker; Timothy Gold Blyth; Lord Brabourne; David Elstein, dir. of programs; Peter Hayman; Derek Hunt, dir. of finance; Ben E. Marr, company secy. & dir. of personnel; Harold Mourgue; Jonathan Shier, dir. of sales & marketing; Colin Wills; Michael Metcalf.

Executives: Roy Addison, press & publicity dir.; Derek Baker, asst. company secy.; Roger Bolton, controller, network factual programs; Bob Burrows, controller, sport & outside broadcasts; Paul Cheffins, controller, sales administration; James Corsan, controller, program administration; Mike Coxill, technical controller, Hanworth; John Howard Davies, controller, light entertainment; Roy English, coordinator, independent productions; J. Eveleigh, head,

YOU'VE ASKED FOR IT...YOU'VE WAITED FOR IT...AND NOW IT'S HERE...

The Cable Systems and Broadcast Television Directories of the authoritative Television & Cable Factbook are now computerized data bases!

At surprisingly low cost, you now can rapidly obtain a virtually unlimited amount of constantly updated video industry data. Through the Market Research & Data Sales division of Warren Publishing, Inc., you may order reports and other services that manipulate this data *exactly the way you need it.*

These data bases offer you electronic data from a vast bank of:

Cable Data

- Operating systems, franchises not yet operating & applications pending
- Multiple system operators
- Programming carriage, basic & tiers
- Basic, tier & security subscribers
- Installation & monthly subscriber fees
- Franchise expiration dates
- Makes of equipment
- Channel capacity, miles of plant & homes passed
- Addresses, telephone numbers, owners, managers & engineers

Broadcast Data

- Operating stations, construction permits awarded & applications pending, both commercial and non-commercial
- Current ownership & pending acquisitions
- Market rankings with TV household shares
- Channel numbers & network affiliations
- Satellite earth station usage
- Broadcast stereo capability

- Installed equipment
 - Technical facilities data
 - Addresses, telephone numbers & all major executives
- And much, much more.*

Take advantage of this unique opportunity to develop the valuable market research you need to:

- Market new products and services
- Pinpoint media acquisitions
- Monitor your competition
- Determine the impact of the 'Syndex' rules on your business
- Or conduct numerous other types of research & analysis.

How can you access the information?

Call us for reports from the Factbook data bases that select only those elements that are important to you, then have the reports sort the data into state, county or regional breakdowns, rank it by size, age or any other variable and screen out systems/stations that do not meet specified criteria.

Here are just a few examples of vital studies Warren Publishing, Inc. has recently provided to its clients:

- Cable system channel capacity studies
- Broadcast TV and cable system ownership studies
- Miniature data bases installed at clients' sites for maintaining important sales and marketing information

- Lists of cable systems carrying programming competitive with proposed new services
- Lists of cable systems using equipment competitive with new products being introduced
- Mailing labels for marketing campaigns targeted to broadcast stations and cable systems with specified characteristics

Warren Publishing, Inc. has been collecting broadcast TV data since 1945 and was the first organization to gather cable TV data. The Factbook data bases are unmatched by anything else in the field and are totally responsive to your individual requirements. They offer you unheard of speed and flexibility using the most complete source of television data available.

Best of all, reports from Warren Publishing, Inc. are available to you in a variety of formats sure to meet your needs. You may opt to receive data . . .

- On 9-track magnetic tape
- On 5¼" floppy diskettes ready to load onto your PC
- Via telecommunications
- In a printed format or
- On mailing labels.

For complete details on these or other research services, call Lynn Levine, Director of Market Research & Data Sales, collect at 202-872-9200.



WARREN PUBLISHING, INC.
2115 Ward Court, N.W.
Washington, D.C. 20037

British IBA Contractors

technical operations; John Fisher, head, variety; James Gilbert, executive producer; William Goddard, head of presentation; Mike Harvey, controller, press & publicity; Alan Horrox, controller of children's & education dept.; Ian Howard, controller of contracts; Nick Humby, chief accountant; John White Jones, production dir., Teddington; Peter Kew, head of central planning; Peter LePage, controller, design production services; Geoffrey Lugg, head of program liaison; Mary McAnally, head of features; Pat Mahoney, head of purchased programs; David Mansfield, controller, sales & marketing; Ian Martin, head of music & arts; Ewart Needham, exec. director; A. C. Parkinson, controller of administration; Tim Riordan, controller, program planning & presentation; Barrie Sales, deputy director of programs; Brian G. Scott, chief engineer; Lloyd Shirley, controller of drama; Mark Stephens, dir. of staff relations; Douglas Thornes, controller, sales research & development; Brian Walcroft, asst. controller, drama.

Thames Television International: Richard Dunn, chmn., David Elstein, deputy chmn.; Mike Phillips, managing dir.

Cosgrove Hall Productions: Albany House, 8 Albany Rd., Chorlton-Cum Hardy, Manchester M21 1BL. Richard Dunn, chmn.; John Hambley, chief exec.; Ben Marr, secy.

TSW—TELEVISION SOUTH WEST

LTD.—Derry's Cross, Plymouth PL1 2SP. Phone: 0752-663322. London office: 8th floor, Bowater House, Knightsbridge, London SW1X 7NN. Phone: 071-589-9755. Bristol office: The Colston Centre, Colston St., Bristol BS1 4UX. Phone: 0272-21131. Yeovil office: 5 Frederick Place, Quendam Centre, Yeovil. Phone: 0935-20607. Programs all week for Southwest England. Main UHF transmitters: Caradon Hill, Stockland Hill, Redruth, Beacon Hill & Huntshaw Cross.

Directors: Sir Brian Bailey, chmn.; Sir John Colfox, vice chmn.; Harry Turner, managing dir.; Michael Reinhold, dir. of programs; John Roberts, financial dir.; David Jenkin,

dir. of engineering; David Sunderland, dir. of presentation & public relations; Eloise Armes; Fred Hain; Douglas Hale; The Earl of Iddesleigh; David Johnstone; Gareth Keene; John Peters; Norman Thompson; Bernard Webster.

Executives: Ivor Stolliday, company secy.; Richard Griffiths, head of contracts & rights; Martin Bowley, dir. of sales; David Atkins, head of news & current affairs; Paul Stewart Laing, deputy dir. of programs; Wendy Bowes, head of office services; Michael Boddy, chief accountant; Eric Kenough, industrial relations & training mgr.; Tom Goodison, head of religion & education; Derek Prosser, Bristol regional sales mgr.; Rob Clilverd, Plymouth regional sales mgr.; Martin Morrall, head of press & public relations; Tony Smith, presentation mgr.; Elizabeth Mahoney, head of program planning.

TV-am PLC—Breakfast Television Centre, Hawley Crescent, London NW1 8EF. Phone: 071-267-4300. Telex: 296592.

Directors: Ian Irvine, chmn.; Bruce Gyngell, managing dir. & dir. of programs; Tony Vickers, deputy managing dir. & sales dir.; Stratis Zographos, financial dir.; Bill Ludford, dir., news & current affairs.

TYNE TEES TELEVISION LTD.—The Television Centre, City Rd., Newcastle-on-Tyne NE1 2AL. Phone: 091-2610181. Telex: 53279. London office: 15 Bloomsbury Square, London WC1A 2LJ. Phone: 071-405-8474. Programs all week for North East England. Main UHF transmitters: Pontop Pike, Bilsdale, Chatton.

Directors: Sir Ralph Carr-Ellison, chmn.; R. H. Dickinson, deputy chmn.; D. W. Reay, managing dir.; D. S. Hellewell, dir. of finance & company secy.; R. Eagle, sales dir.; I. R. Ritchie, dir. of resources; L. W. Martin; Paul D. Nicholson; Viscount Ridley; G. E. Ward Thomas; J. N. Wilkinson; G. Oliver Worsley; Diana Eccles.

Executives: John Nichol, technical controller; Peter McArthur, controller of business affairs; David Brennan, research & mktg. controller; Lindsey Dolton-Radley, sales

controller; Mike Ranson, finance controller; Terry Hepple, production controller; Laurie Taylor, chief press officer; Peter Moth, controller of public affairs; Michael Chaplin, controller, drama, arts & entertainment; Jim Manson, controller, factual programs.

ULSTER TELEVISION PLC—Havelock House, Ormeau Road, Belfast BT7 1EB. Phone: 0232-328122. London office: 6 York St., London W1H 1FA. Phone: 071-486-5211. Programs all week for Northern Ireland. Main UHF transmitters: Brougher Mountain, Divis, Limavady.

Directors: R. B. Henderson, chmn.; J. D. Smyth, managing dir.; H. R. C. Catherwood; Capt. O. W. J. Henderson; Lady Anne McCollum; Viscount Dunluce; J. B. McGuckian, deputy chmn.; Betty MacQuitty; R. E. Benner; G. C. Hutchinson; J. A. Creagh, asst. managing dir.; P. Battle, sales dir.; J. O'Driscoll.

Executives: J. D. Smyth, managing dir.; M. M. Cann, sales mgr., Northern Ireland; J. A. Creagh, asst. managing dir.; J. McCann, general mgr. & company secy.; Maurice Smyth, controller of programs; R. McCourt, operations manager; A. Bremner, program planning mgr.; P. Battle, sales dir.; J. Rooney, financial controller.

YORKSHIRE TELEVISION LTD.—The Television Centre, Leeds LS3 1JS. Phone: 0532-438283. Telex: 557232. Fax: 0532-445107. London Office: Television House, 32 Bedford Row, London WC1R 4HE. Phone: 071-242-1666. Telex: 295386. Fax: 071-405-8062. Regional offices: Charter Square, Sheffield S1 3EJ. Phone: 0742-723262. Fax: 0742 754134. 23 Brook St., The Prospect Centre, Hull HU2 8PN. Phone: 0482-24488. 88 Bailgate, Lincoln LN1 3AR. Phone: 0522-530738. 8 Bullring Lane, Grimsby, South Humberside DN31 1DY. Phone: 0472-357026. 1 Queen St., Ripon HG4 1EG. Phone: 0765-701551. 8 Coppergate, York YO1 1NR. Phone: 0904-610066. Fax: 0904 610067. 121/123 High St., Northallerton. Phone: 0609 6343. Programs all week for Yorkshire, Humberside & Lincolnshire areas. Main UHF transmitters: Emley Moor, Belmont.

Directors: Sir Derek Palmar, chmn.; Clive Leach, managing dir.; John Fairley, dir. of programs; Allan Hardy, commercial dir.; Brian Harris, dir. of business affairs & managing dir., YTV Enterprises; John Calvert, dir. of personnel; Edwin Wright, dir. of operations; Craig Pearman, mktg. & sales dir.; Francis Baron; Phoebe David; Stephen H. Hall; Juliet Jowitt; Sir Gordon Linacre; Nicholas G. W. Playne; Victor H. Watson; M. W. Burrell; K. H. M. Dixon.

Executives: Bob Bairstow, controller, planning & presentation; Geoff Brownlee, controller, corporate affairs; Vernon Lawrence, controller of entertainment; Keith Richardson, controller of drama; David Bould, deputy commercial dir.; R. Charles, head of sport; F. Cieslik, manager, business affairs; Ralph Coyle, company secy.; J. Dee, head of central services; Duncan Dallas, head of science & features; Roy Gibbs, head of international sales; J. Hastings, head of transmission; D. Holdgate, head of production finance; Graham Ironside, head of local programs; Chris Jelley, head of education, children's programs & religion; Grant McKee, head of documentaries & current affairs; D. Reynolds, deputy controller, entertainment; John Q. Rogers, chief engineer; Peter Rogers, head of post production/transmission; Peter Smale, head of production planning; John Smith, head of program administration; Michael Thornhill, head of production.

INDEPENDENT TELEVISION NEWS

LTD.—ITN House, 48 Wells St., London W1P 4DE. Phone: 071-637-2424. Telex: 298935. Cable: Telindep London PS4. Owned by the 15 independent program companies.

Directors: George Russell, chmn.; Hugh Whitcomb, gen. mgr.; Daniel Moloney, dir. of business affairs; David Nicholas, editor & chief exec.; Peter Ward, dir., engineering.

INDEPENDENT TELEVISION ASSOCIATION LTD.

—Knighton House, 56 Mortimer St., London W1N 8AN. Phone: 071-636-6866. Telex: 262988. Trade association which acts on behalf of all program companies on certain matters of common interest. Richard Dunn, chmn.; David Shaw, dir.

World TV Stations and Sets

Transmitters and Sets as of September 1990.
(Low Power satellites & repeaters in parentheses.)

Country	Stations/ Transmitters	Sets Black & White	Color	Country	Stations/ Transmitters	Sets Black & White	Color
Afghanistan (Low power: 18)	1	297,323	331,446	Ghana (Low power: 8)	3	189,000	
Albania	7	115,000		Gibraltar (Low power: 3)	1	173	7,107
Algeria (Low power: 60)	23	1,140,000		Greece (Low power: 880)	36	1,845,000	1,635,000
Angola	1	12,300		Guatemala (Low power: 58)	15	660,808	151,757
Antigua (Low power: 1)	1	5,000	20,000	Guinea	3	30,000	20,000
Arab Republic of Egypt	49	3,850,000	350,000	Haiti	3	13,000	
Argentina	35	5,500,000	500,000	Honduras (Low power: 16)	6	110,000	25,000
Australia (Low power: 763)	312	96,000	5,011,000	Hong Kong (Low power: 71)	16	45,000	1,500,000
Austria (Low power: 512)	904	351,000	2,331,000	Hungary (Low power: 108)	22	2,940,324	
Bahamas	1	50,000		Iceland (Low power: 153)	9	3,234	71,788
Bahrain	2	50,000	175,000	India (Low power: 237)	52	15,000,000	5,000,000
Bangladesh (Low power: 1)	10	349,091	89,630	Indonesia (Low power: 16)	71	4,805,706	1,694,294
Barbados	4	45,000	15,000	Iran (Low power: 398)	28	2,000,000	
Belgium (Low power: 12)	38	422,149	2,852,087	Iraq	32	500,000	
Belize	2	12,000		Ireland (Low power: 31)	9	197,000	721,000
Benin (Low power: 1)	2	30,000	45,000	Israel (Low power: 46)	17	1,000,000	620,000
Bermuda	2	2,000	56,000	Italy (Low power: 2,548)	163	6,713,427	7,817,077
Bolivia (Low power: 2)	11	1,200,000	600,000	Ivory Coast (Low power: 3)	10	200,000	5,000
Bophuthatswana	14	40,000	55,000	Jamaica (Low power: 2)	9	165,000	222,000
Brazil (Low power: 6,826)	198	14,000,000	30,000,000	Japan (Low power: 12,735)	871	1,539,548	31,343,988
British Virgin Island	1	1,300		Jordan (Low power: 21)	9	250,000	
Brunei Darussalam	4	3,000	58,500	Kampuchea (Low power: 5)	1	30,000	
Bulgaria (Low power: 221)	13	1,650,000	250,000	Kenya	5	3,833,432	
Burkina Faso	1	7,700		Korea (South) (Low power: 504)	127	2,947,200	4,364,510
Burundi	2	N.A.	N.A.	Korea (North)	2	109,700	
Cameroon (Low power: 4)	28	70,000	400,000	Kuwait (Low power: 2)	18	8,000	820,000
Canada (Low power: 1,251)	126	2,770,000	9,110,000	Lebanon (Low power: 5)	10	200,000	300,000
Central African Republic (Low power: 2)	1	5,500	1,500	Liberia	5	43,000	16,000
Chad	1	N.A.		Libyan Arab Republic (Low power: 2)	12	235,000	
Chile (Low power: 131)	38	1,800,000	1,300,000	Luxembourg	4	20,000	85,000
China (Mainland)	2252	75,000,000		Macau (Low power: 1)	2	500	20,000
China (Taiwan Province) (Low power: 90)	87	860,000	5,800,000	Madagascar (Low power: 30)	2	40,000	10,000
Colombia (Low power: 84)	36	2,500,000	500,000	Malaysia (Low power: 14)	51	N.A.	2,030,000
Congo	1	2,700		Maldives	1	800	4,356
Costa Rica (Low power: 22)	28	150,000	300,000	Malta	1	37,059	102,846
Cuba	58	1,130,000		Mauritius (Low power: 3)	7	85,000	25,000
Cyprus (Low power: 65)	9	89,750	78,000	Mexico (Low power: 43)	527	11,018,909	10,378,734
Czechoslovakia (Low power: 1,496)	118	5,668,132		Monaco (Low power: 1)	47	N.A.	18,000
Denmark (Low power: 23)	26	300,000	2,000,000	Mongolia	1	50,000	
Djibouti (Low power: 3)	3	6,000	30,000	Morocco (Low power: 40)	25	966,651	131,994
Dominican Republic	19	800,000	500,000	Mozambique	1	2,000	8,000
Ecuador (Low power: 121)	22	500,000	200,000	Namibia (Low power: 10)	4	30,000	
El Salvador	10	1,000,000	500,000	Nepal (Low power: 1)	2	10,000	50,000
Equatorial Guinea	1	500		Netherlands (Low power: 15)	19	5,850,000	
Ethiopia (Low power: 18)	1	45,000	55,000	Netherlands Antilles (Low power: 2)	2	10,000	40,000
Finland	312	147,327	1,731,922	New Zealand (Low power: 694)	49	71,791	862,919
France (Low power: 10,911)	678	6,200,000	21,820,000	Nicaragua (Low power: 6)	3	150,000	60,000
French Overseas Territories (Low power: 62)	30	336,500		Niger (Low power: 8)	11	20,000	15,000
Gabon (Low power: 5)	1	5,000		Nigeria (Low power: 1)	72	3,400,000	600,000
Germany (Federal Republic) (Low power: 4,872)	355	4,810,000	20,520,000	Norway (Low power: 2,098)	44	73,971	1,452,850
Germany (Democratic Republic) (Low power: 480)	28	3,903,930	2,234,976	Oman (Low power: 36)	8		1,300,000
				Pakistan (Low power: 9)	19	1,256,000	623,000
				Panama (Low power: 12)	28	250,000	100,000

SATELLITE WEEK

Wherever international developments occur in the global satcom industry, Satellite Week will enable you to follow them.

For information, call (202) 872-9200.

World TV Stations

Country	Stations/ Transmitters	Sets Black & White	Color	Country	Stations/ Transmitters	Sets Black & White	Color
Paraguay (Low power: 5)	9	180,000	250,000	Thailand (Low power: 24)	51	2,286,400	1,835,800
Peru	183	2,431,500		Togo (Low power: 1)	3	24,000	
Philippines (Low power: 70)	48	3,908,300	822,800	Trinidad and Tobago (Low power: 2)	4	85,000	250,000
Poland (Low power: 194)	81	8,000,000	3,000,000	Tunisia (Low power: 17)	18	400,000	
Portugal (Low power: 34)	25	1,667,675		Turkey (Low power: 858)	195	5,857,000	3,661,000
Qatar (Low power: 5)	14	50,000	250,000	Uganda (Low power: 1)	7	500,500	
Romania (Low power: 352)	58	3,912,000		Union of Myanmar (Low power: 4)	2	2,000	50,000
St. Kitts (Low power: 3)	1	2,000	2,500	United Arab Emirates (Low power: 4)	18	350	145,000
St. Vincent	7	15,000		United Kingdom (Low power: 1,538)	177	1,926,805	17,469,158
Samoa (American) (Low power: 3)	3	1,000	6,000	Uruguay (Low power: 34)	28	300,000	450,000
Saudi Arabia (Low power: 13)	73	50,000	1,500,000	USSR (Low power: 8,400)	1005	58,100,000	29,200,000
Senegal (Low power: 1)	2	40,000	10,000	Venezuela	17	1,650,000	60,000
Seychelles (Low power: 9)	2	7,500		Vietnam	1	500,000	
Sierra Leone	2	200,000	10,000	Yemen Arab Republic	N.A.		
Singapore	6	11,000	537,000	Yemen (People's Democratic Republic)	5	30,000	
Somali Democratic Republic	N.A.			Yugoslavia (Low power: 1,143)	235	3,942,629	
South Africa (Low power: 103)	121	3,100,000		Zaire (Low power: 8)	47	10,000	20,000
Spain (Low power: 1,123)	103	5,400,000	7,200,000	Zambia	5	250,000	80,000
Sri Lanka (Low power: 3)	6	360,000	240,000	Zimbabwe (Low power: 2)	10	140,175	52,325
Sudan	2	90,000		TOTAL	11,237	320,237,893	350,650,964
Surinam (Low power: 6)	1	10,000	30,000	Low power repeaters	65,057		
Swaziland (Low power: 4)	3	3,469	11,100	U.S.	1,455	63,000,000	112,000,000
Sweden (Low power: 926)	111	4,500,000		GRAND TOTAL	75,481	291,765,896	336,175,869
Switzerland (Low power: 1,230)	128	2,403,655					
Syria (Low power: 15)	16	1,000,000	400,000				
Tanzania (Low power: 1)	2	2,500	15,000				

Keep your FACTBOOK up-to-date all year long...

TELEVISION & CABLE ACTION UPDATES

Please enter my subscription to:
TELEVISION & CABLE ACTION UPDATES
for one year at \$335 plus \$50 domestic delivery
charge. Foreign subscriptions add \$150 delivery
and handling. Washington, D.C. subscriptions
add 6% sales tax to subscription amount.

Please print:

Name

Position or title

Firm

Address

City State Zip Code

Nature of Business

Signature

Note: Prices subject to change without notice.

TELEVISION & CABLE

Factbook

THE AUTHORITATIVE REFERENCE FOR THE TELEVISION, CABLE AND ELECTRONICS INDUSTRIES

EXTRA COPIES

Please send me extra subscriptions for 1991
Television & Cable Factbook (set includes the Stations
Volume and the Cable & Services Volume).

\$360 — 1-9 sets

\$325 — 10 or more sets

Add \$15 delivery per set/Foreign delivery is \$30
Washington, D.C. subscribers must add 6% sales tax on
book amount.

ALL ORDERS MUST BE PREPAID.

Please print:

Name

Position or title

Firm

Street Address

City State Zip Code

Nature of Business

Signature

Note: Prices subject to change without notice.

VIDEO WEEK

Please enter my subscription to VIDEO WEEK—
*the weekly newsletter devoted to the business of
program sales & distribution for videocassettes,
discs, pay TV & allied new media at \$690 per
year, plus \$38 delivery. Foreign delivery charge
is \$80.*

Washington, D.C. subscribers must add 6% sales tax on subscription amount.

Please print:

Name

Position or title

Firm

Address

City State Zip Code

Nature of Business

Signature

Note: Prices subject to change without notice.

SATELLITE WEEK

The Authoritative News Service for Satellite
Communications and Allied Fields.

Please enter my subscription to SATELLITE WEEK
at \$735 per year, plus \$38 delivery. Foreign delivery
charge is \$80.

Washington, D.C. subscribers must add 6% sales tax on subscription amount.

Please print:

Name

Position or title

Firm

Address

City State Zip Code

Nature of Business

Signature

Note: Prices subject to change without notice.



NO POSTAGE
NECESSARY
IF MAILED
IN THE
UNITED STATES



BUSINESS REPLY CARD
FIRST CLASS PERMIT NO. 10388 WASHINGTON D.C.

POSTAGE WILL BE PAID BY ADDRESSEE

Warren Publishing, Inc.
2115 Ward Court, N.W.
Washington, D.C. 20037



NO POSTAGE
NECESSARY
IF MAILED
IN THE
UNITED STATES



BUSINESS REPLY CARD
FIRST CLASS PERMIT NO. 10388 WASHINGTON D.C.

POSTAGE WILL BE PAID BY ADDRESSEE

Warren Publishing, Inc.
2115 Ward Court, N.W.
Washington, D.C. 20037



NO POSTAGE
NECESSARY
IF MAILED
IN THE
UNITED STATES



BUSINESS REPLY CARD
FIRST CLASS PERMIT NO. 10388 WASHINGTON D.C.

POSTAGE WILL BE PAID BY ADDRESSEE

Warren Publishing, Inc.
2115 Ward Court, N.W.
Washington, D.C. 20037



NO POSTAGE
NECESSARY
IF MAILED
IN THE
UNITED STATES



BUSINESS REPLY CARD
FIRST CLASS PERMIT NO. 10388 WASHINGTON D.C.

POSTAGE WILL BE PAID BY ADDRESSEE

Warren Publishing, Inc.
2115 Ward Court, N.W.
Washington, D.C. 20037

Attorneys Practicing Before the FCC

Including members of the Federal Communications Bar Association and other attorneys active in communications.

AAMOTH, ROBERT J.

Reed, Smith, Shaw & McClay
1200 18th St. NW
Washington, DC 20036
Phone: 202-457-8682

ABERNATHY, KATHLEEN Q.

Dir., Federal Affairs
Comsat Corp.
950 L'Enfant Plaza SW
Washington, DC 20024
Phone: 202-863-6778

ABRAMS, FLOYD

Cahill Gordon & Reindel
80 Pine St.
New York, NY 10005
Phone: 212-701-3000

ADAMS, DANNY E.

Wiley, Rein & Fielding
1776 K St. NW
Washington, DC 20006
Phone: 202-429-7040

ADAMS, SHARON MONTANO

210 Circle St.
Number One
San Antonio, TX 78209

ADLER, ALLAN R.

Cohn & Marks
1333 New Hampshire Ave. NW
Suite 600
Washington, DC 20036
Phone: 202-293-3860

ADLER, WILLIAM F.

Pacific Telesis Group
1275 Pennsylvania Ave. NW
Fourth Floor
Washington, DC 20004
Phone: 202-383-6435
Fax: 202-347-4683

AGRESS, ELLEN S.

National Bcstg. Co. Inc.
30 Rockefeller Plaza
Suite 626
New York, NY 10112
Phone: 212-664-4517

AHERN, VERONICA M.

Nixon, Hargrave, Devans & Doyle
One Thomas Circle NW
Suite 800
Washington, DC 20005
Phone: 202-223-7200

AKIN, GUMP, STRAUSS, HAUER & FELD

1333 New Hampshire Ave. NW
Suite 400
Washington, DC 20036
Phone: 202-887-4000
Fax: 202-887-4288
James P. Denvir, Elizabeth H. Hayes, Paul S. Pien, Catherine M. Reid.

ALBERT, MARY C.

Olwine, Connelly, Chase, O'Donnell & Weyher
1701 Pennsylvania Ave. NW
Suite 1000
Washington, DC 20006
Phone: 202-835-0500

ALBERT, THOMAS L.

Birch, Horton, Bittner & Cherot
1155 Connecticut Ave. NW
Suite 1200
Washington, DC 20036
Phone: 202-659-5800

ALDRICH, ROBERT F.

Wood, Lucksinger & Epstein
2000 M St. NW
Suite 500
Washington, DC 20036
Phone: 202-223-6611

ALESSI, ANTHONY M.

Ameritech
1050 Connecticut Ave. NW
Suite 730
Washington, DC 20015
Phone: 202-955-3062

ALFORD, WALTER H.

BellSouth Corp.
1155 Peachtree St. NE
Suite 1800
Atlanta, GA 30367-6000
Phone: 404-249-2050
Fax: 404-249-5901

ALLARD, NICHOLAS W.

Fox, Bennett & Turner
750 17th St. NW
Suite 1100
Washington, DC 20006
Phone: 202-778-2300

ALLEN, BRIAN

IBM Corp.
355 S. Grand Ave.
Suite 2833
Los Angeles, CA 90071
Phone: 213-621-3771

ALLEN, ROBERT G.

McCabe & Allen
9105 Owens Dr.
Box 2126
Manassas Park, VA 22111
Phone: 703-361-2278

ALLISON, AUDREY L.

Peper, Martin, Jensen, Maichel & Hettlage
1875 Eye St. NW
Suite 1200
Washington, DC 20006
Phone: 202-728-0377

ALPERT, OAN J.

Ginsburg, Feldman & Bress, Chartered
1250 Connecticut Ave. NW
7th Floor
Washington, DC 20036
Phone: 202-637-9158

ALTERMAN, MARCIA C

Senior Manager, Regulatory Affairs
MCI Telecommunications Corp.
205 N. Michigan Ave.
Suite 3200
Chicago, IL 60601
Phone: 312-938-3395

AMARANDOS, AILEEN R.

Latham & Watkins
1001 Pennsylvania Ave. NW
Suite 1300

Washington, DC 20004-2505

Phone: 202-637-2200

AMDUR, JAMES A.

Comsat
950 L'Enfant Plaza SW
Washington, DC 20024
Phone: 202-863-6165

AMERMAN, MARK W.

Gammon & Grange
1925 K St. NW
Suite 300
Washington, DC 20006
Phone: 202-862-2000

ANDERSEN, ADAM A.

Pillsbury, Madison & Sutro
225 Bush St.
Box 7880
San Francisco, CA 94120
Phone: 415-983-1443

ANDERSEN, PETER M.

Western Union Corp.
One Lake St.
Upper Saddle River, NJ 07458
Phone: 201-825-5135

ANDERSON, KILL, OLICK & OSHINSKY

2000 Pennsylvania Ave. NW
Suite 7500
Washington, DC 20006
Phone: 202-728-3100
Fax: 202-728-3199
Barry J. Fleishman, Joseph D. Tydings.

ANDREWS, WILLIAM S.

Nixon, Hargrave, Devans & Doyle
One Thomas Circle NW
Suite 800
Washington, DC 20005
Phone: 202-223-7200

ANGELETTI, EVELYN M.

Cosmos Broadcasting Corp.
2000 Wade Hampton Blvd.
Greenville, SC 29615
Box 789
Greenville, SC 29602
Phone: 803-268-8399
Fax: 803-292-4443

APPELMAN, DANIEL L.

Heller, Ehrman, White & McAuliffe
525 University Ave.
11th Floor
Palo Alto, CA 94301
Phone: 415-324-7044

ARCHILLA-ROIG, EFRAIN

Box C
Humacao, PR 00661
Phone: 809-852-1230

ARENT, FOX, KINTNER, PLOTKIN

& KAHN
Washington Square
1050 Connecticut Ave. NW
Suite 600
Washington, DC 20036-5339
Phone: 202-857-6000
Fax: 202-857-6395; 202-857-6342
Paul J. Feldman, Theodore D. Frank, Vonya B. McCann, Susan A. Marshall, Steven B. Royster, Jan L. Hammerman, Harry M. Plotkin, Thomas Schattenfield, George H.

Shapiro, Marilyn D. Sonn, Peter Tannenwald,
David F. Tillotson, Daniel F. Van Horn, Gerald
P. McCartin.

ARGENTO, PAULA A.

U.S. Securities & Exchange Commission
451 5th St. NW
Room 7000, Stop 7-1
Washington, DC 20549
Phone: 202-272-7688

ARLOW, ALLAN J.

Ameritech
30 S. Wacker Dr.
Chicago, IL 60606
Phone: 312-750-5000

ARNOLO, WYNN E.

Exec. Dir.
New Hampshire Public Utilities Commission
8 Old Suncook Rd.
Bldg. No. 1
Concord, NH 03301
Phone: 603-271-2431
Fax: 603-271-3878

ARNOLD & PORTER

1200 New Hampshire Ave. NW
Washington, DC 20036
Phone: 202-872-6700
Fax: 202-872-6720
Park Avenue Tower
65 E. 55th St.
New York, NY 10022
Phone: 212-750-5050
1700 Lincoln St.
Denver, CO 80203
Phone: 303-863-1000
Marcia Cranberg, Robert A. Garrett, Patrick
J. Grant, Reed Miller, Stephanie Philipps,
Norman Sinel, Robert S. Thorpe.

ARONOW, RICHARD A.

Port Authority of New York & New Jersey
Law Department
One World Trade Center—66W
New York, NY 10048
Phone: 212-466-8775
Fax: 212-775-7308

ARONOWITZ, ALAN E.

Baraff, Koerner, Olender & Hochberg, P.C.
2033 M St. NW
Suite 700
Washington, DC 20036
Phone: 202-452-8200

ARTER & HADDEN

1919 Pennsylvania Ave. NW
Suite 400
Washington, DC 20006
Phone: 202-775-7100
Fax: 202-857-0172
Georgia H. Burke, Jonathan V. Cohen, Roger
P. Furey, Bruce D. Goodman, Charles H.
Helein, Lisa E. Kopf, Howard M. Liberman,
Laura D. Montgomery, Ernest T. Sanchez,
Gerald Stevens-Kittner, James Troup.

ATKINSON, ROBERT C.

Sr. V.P., Regulatory & External Affairs
Teleport Communications Group
One Teleport Drive
Suite 301
Staten Island, NY 10311
Phone: 718-983-2160
Fax: 718-983-2147

Attorneys

ATTAWAY, FRITZ E.

Motion Picture Assn. of America Inc.
1600 Eye St. NW
Washington, DC 20006
Phone: 202-293-1966
Fax: 202-293-7674

AUGER, ADRIEN R.

FCC
2025 M St. NW
Room 6206
Washington, DC 20554
Phone: 202-632-4887

BACA, RUDOLFO LUJAN

FCC Office of International Communications
2025 M St., NW
Room 658
Washington, DC 20554
Phone: 202-632-0935
Fax: 202-632-0929

BADER, MICHAEL H.

Haley, Bader & Potts
2000 M St. NW
Suite 600
Washington, DC 20036
Phone: 202-331-0606

BAEZA, MARIO L.

Debevoise & Plimpton
875 Third Ave.
25th Floor
New York, NY 10022
Phone: 212-909-6537

BAGHDADI, MANIA K.

Fletcher, Heald & Hildreth
1225 Connecticut Ave. NW
Suite 400
Washington, DC 20036-2679
Phone: 202-828-5752

BAILEY, R. GREG

9024 St. Charles Rock Rd.
Suite 116
St. Louis, MD 63114
Phone: 314-426-1099

BAIONE, KELLEY A.

Wilkinson, Barker, Knauer & Quinn
1735 New York Ave. NW
Washington, DC 20006
Phone: 202-783-4141

BAKER, BEVERLY G.

FCC
Private Radio Bureau
2025 M St. NW
Washington, DC 20554
Phone: 202-632-6942
Fax: 202-634-7651

BAKER, DONALD I.

Sutherland, Asbill & Brennan
1275 Pennsylvania Ave. NW
Washington, DC 20004
Phone: 202-383-0124

BAKER, PHILIP M.

4701 Willard Ave.
Chevy Chase, MD 20815
Phone: 301-652-8919

BAKER, WILLIAM B.

Wiley, Rein & Fielding
1776 K St. NW
Washington, DC 20006
Phone: 202-429-7255

BAKER & HOSTETLER

1050 Connecticut Ave. NW
Suite 1100
Washington, DC 20036
Phone: 202-861-1500
Fax: 202-861-1783
Linda R. Bocchi, Dale R. Harburg, Edward

Hayes Jr., Kenneth C. Howard Jr., Peter B.
Kenney Jr., Bruce W. Sanford, Gregg P. Skall,
Donald Zeifang.

BAKER-BATTIST, RUTH S.

Baker-Battist & Mulitz
1828 L St. NW
Suite 805
Washington, DC 20036
Phone: 202-223-7630
Fax: 202-862-3405
Andrew Mulitz.

BAKER-BATTIST & MULITZ

1828 L St. NW
Suite 805
Washington, DC 20036
Phone: 202-223-7630
Fax: 202-862-3405
Ruth S. Baker-Battist, Andrew Mulitz.

BALCH, RUSSELL C.

Michigan Communications Group
1415 Hatcher Crescent
Ann Arbor, MI 48103
Phone: 313-665-3847

BALLENGER, JOHN M.

Thomas, Ballenger, Vogelmann & Turner
124 S. Royal St.
Alexandria, VA 22314
Phone: 703-836-3400
Fax: 703-836-3549

BANKS, CHESTER L.

ITS
2100 M St. NW
Suite 140
Washington, DC 20037
Phone: 202-857-3818

BANKS, TERRY MICHAEL

AT&T
1120 20th St. NW
Suite 1000
Washington, DC 20036
Phone: 202-457-3876

BANKSON, JOHN P. JR.

Hopkins & Sutter
888 16th St. NW
Washington, DC 20006
Phone: 202-835-8098

BARADA, ROBERT LOUIS

Pacific Bell
140 New Montgomery St.
Room 1526
San Francisco, CA 94105
Phone: 415-546-5541

BARAFF, B. JAY

Baraff, Koerner, Diender & Hochberg, P.C.
2033 M St. NW
Suite 700
Washington, DC 20036
Phone: 202-452-8200

BARAFF, KOERNER, OLENDER & HOCHBERG, P.C.

2033 M St. NW
Suite 700
Washington, DC 20036
Phone: 202-452-8200
Fax: 202-223-2695
B. Jay Baraff, James A. Koerner, Robert L.
Diender, Philip R. Hochberg, Robert B. Lubic,
Aaron Shainis, Lee J. Peltzman, James E.
Meyers, Alan E. Aronowitz, Randall D. Fisher.

BARFIELD, WILLIAM B.

BellSouth Corp.
1155 Peachtree St. NE
Suite 1800
Atlanta, GA 30367-6000
Phone: 404-249-2641
Fax: 404-249-5901

BARNA, ALLEN A.

FCC
Common Carrier Bureau-Tarif Div.
1919 M St. NW
Room 518
Washington, DC 20554
Phone: 202-632-6917

BARNARD, WILLIAM M.

McFadden, Evans & Sill
1220 19th St. NW
Suite 501
Washington, DC 20036
Phone: 202-293-0700

BARNETT & ALAGIA

1000 Thomas Jefferson St. NW
Suite 600
Washington, DC 20007
Phone: 202-342-0342
Daniel J. Swillinger.

BARR, HOWARD J.

Pepper & Corazzini
1776 K St. NW
Suite 200
Washington, DC 20006
Phone: 202-296-0600

BARRITT, KEITH A.

Mintz, Levin, Cohn, Ferris, Glovsky & Popeo,
P.C.
1825 Eye St. NW
12th Floor
Washington, DC 20006
Phone: 202-293-0500

BARRON, BARBARA M.

Barron, Newburger & Associates, P.C.
900 Congress Ave.
Suite 200
Austin, TX 78701
Phone: 512-476-9103
Fax: 512-476-9253

BARRY, MICHAEL

Barry & Associates
1511 K St. NW
Suite 705
Washington, DC 20005
Phone: 202-628-7148
Fax: 202-393-0169

BART, DANIEL L.

GTE Service Corp.
1850 M St. NW
Suite 1200
Washington, DC 20036
Phone: 202-463-5212

BARTLETT, JOHN L.

Wiley, Rein & Fielding
1776 K St. NW
Washington, DC 20006
Phone: 202-429-7070

BARTSCHERER, MICHAEL

Mintz, Levin, Cohn, Ferris, Glovsky & Popeo,
P.C.
1825 Eye St. NW
12th Floor
Washington, DC 20006
Phone: 202-293-0500

BARUCH, STEPHEN D.

Leventhal, Senter & Lerman
2000 K St. NW
Suite 600
Washington, DC 20006-1809
Phone: 202-416-6782

BASILE, MICHAEL D.

Dow, Lohnes & Albertson
1255 23rd St. NW
Suite 500
Washington, DC 20037
Phone: 202-857-2556

BASKIN, FLAHERTY, ELLIOTT, MANNINO, GORDON & SCULLY

1275 K St. NW
Suite 1000
Washington, DC 20005
Phone: 202-842-1600
Fax: 202-682-2127
Raymond F. Scully, Alan B. Sternstein, John
W. Berresford, Katherine I. Hall.

BATTAGLIA, LAUREN

Latham & Watkins
1001 Pennsylvania Ave. NW
Suite 1300
Washington, DC 20004-2505
Phone: 202-637-2200

BAUMANN, HENRY L.

Exec. V.P. & Gen. Counsel
National Assn. of Broadcasters
1771 N St. NW
Washington, DC 20036
Phone: 202-429-5454
Fax: 202-429-5410

BAVENDER, ANN

Ginsburg, Feldman & Bress, Chartered
1250 Connecticut Ave. NW
7th Floor
Washington, DC 20036
Phone: 202-637-9027

BAYES, JAMES R.

Wiley, Rein & Fielding
1776 K St. NW
Washington, DC 20006
Phone: 202-429-7064

BECHTEL, GENE A.

Bechtel & Cole, Chartered
2101 L St. NW
Suite 502
Washington, DC 20037
Phone: 202-833-4190

BECHTEL & COLE, CHARTERED

2101 L St. NW
Suite 502
Washington, DC 20037
Phone: 202-833-4190
Fax: 202-833-3084
Gene A. Bechtel, Harry F. Cole, Ann C. Farhat,
Benito Gaguine, Howard W. Simcox Jr.

BECKER, MORTIMER

Becker, London & Kossow
30 Lincoln Plaza
New York, NY 10023
Phone: 212-541-7070
Fax: 212-541-7080

BECKER, RICHARD S.

Becker & Finerfrock, P.C.
1915 Eye St. NW
Suite 800
Washington, DC 20006
Phone: 202-833-4422
Fax: 202-296-7458

BECKER & FINERFROCK, P.C.

1915 Eye St. NW
Suite 800
Washington, DC 20006
Phone: 202-833-4422
Fax: 202-296-7458
Richard S. Becker, James S. Finerfrock, Joel
M. Margolis.

BECKNER, R. BRUCE

Fleischman & Walsh, P.C.
1400 16th St. NW
Washington, DC 20036
Phone: 202-939-7913

BEEN, CAROL ANNE

Sonnenschein, Nath & Rosenthal
8000 Sears Tower
Chicago, IL 60606
Phone: 312-876-3122

BEERMAN, BERNARD M.

25480 Via Mariquita
Carmel, CA 93923
Phone: 408-955-1000

BEGLEY, OENNIS F.

Reddy, Begley & Martin
2033 M St. NW
Suite 500
Washington, DC 20036
Phone: 202-659-5700

BEHUNIAK, DANIEL P.

Bell Atlantic Network Services Staff
1310 N. Courthouse Rd.
Tenth Floor
Arlington, VA 22201
Phone: 703-974-3800
Fax: 703-974-0780

BEISNER, JOHN

O'Melveny & Myers
555 13th St. NW
Suite 500 W
Washington, DC 20004-1109
Phone: 202-383-5370

BEIZER, ROBERT A.

Sidley & Austin
1722 Eye St. NW
Washington, DC 20006
Phone: 202-429-4192

BELAROI, GENE P.

Metromedia Paging Services Inc.
2111 Wilson Blvd.
Suite 634
Arlington, VA 22201
Phone: 703-524-3200
Fax: 703-524-3639

BELENDIUK, ARTHUR V.

Smithwick & Belendiuk, P.C.
2033 M St. NW
Suite 207
Washington, DC 20036
Phone: 202-785-2800

BELISLE, JOSEPH A.

Leibowitz & Spencer
One S.E. Third Ave.
Suite 1450
Miami, FL 33130-1710
Phone: 305-530-1322
Fax: 305-530-9417

BELL, CHARLES H. JR.

Nielsen, Merksamer, Hodgson, Parrinello & Mueller
770 L St.
Suite 800
Sacramento, CA 95814
Phone: 916-446-6752
Fax: 916-446-6106

BELL, STEPHEN R.

Squire, Sanders & Dempsey
1201 Pennsylvania Ave. NW
Box 407
Washington, DC 20044
Phone: 202-626-6600

BELLAMY, SHERRY F.

Jones, Day, Reavis & Pogue
1450 G St. NW
Suite 6000
Washington, DC 20005
Phone: 202-879-7627

BELL, BOYO & LLOYD

1615 L St. NW
Suite 1200
Washington, DC 20036
Phone: 202-466-6300
Thomas R. Gibbon, Terry G. Mahn.

BELLER, MICHAEL E.

Verner, Lipfert, Bernhard, McPherson & Hand, Chartered
McPherson Bldg.
901 15th St. NW
Suite 700
Washington, DC 20005-2301
Phone: 202-371-6119

BELL, HOWARD H.

American Advertising Federation
1400 K St. NW
Washington, DC 20005
Phone: 202-898-0089

BELL, NORMA P.

FCC
1919 M St. NW
Room 332
Washington, DC 20554
Phone: 202-632-8755

BELVIN, LAUREN

Blackwell, Sanders, Matheny, Weary & Lombardi
2300 Main St.
Suite 1100
Kansas City, MO 64108
Phone: 816-274-6800
Fax: 816-274-6914

BENOER, RAYMOND G. JR.

Dow, Lohnes & Albertson
1255 23rd St. NW
Suite 500
Washington, DC 20037
Phone: 202-857-2758

BENKERT, JOSEPH P.

Gardner, Carton & Douglas
1001 Pennsylvania Ave. NW
Suite 750N
Washington, DC 20004
Phone: 202-347-9200

BENNET, MICHAEL R.

Keller & Heckman
1150 17th St. NW
Suite 1000
Washington, DC 20036
Phone: 202-956-5733

BENNETT, LAURIE J.

US West Communications
1801 California St.
Suite 4700
Denver, CO 80202
Phone: 303-896-5386

BENOLIEL, O. JEFFRY

Fox, Rothschild, O'Brien & Frankel
2000 Market St.
10th Floor
Philadelphia, PA 19103-3293
Phone: 215-299-2844

BENTLEY, J. GEOFFREY

Birch, Horton, Bittner & Cherot
1155 Connecticut Ave. NW
Suite 1200
Washington, DC 20036
Phone: 202-659-5800

BERCOVICI, MARTIN W.

Keller & Heckman
1150 17th St. NW
Suite 1000
Washington, DC 20036
Phone: 202-956-5644

BEREJKA, MARC

Keller & Heckman
1150 17th St. NW
Suite 1000
Washington, DC 20036
Phone: 202-956-5633

BERFIELD, MORTON L.

Cohen & Berfield, P.C.
1129 20th St. NW
Suite 507
Washington, DC 20036
Phone: 202-466-8565

BERG, MICHAEL O.

Miller & Holbrooke
1225 19th St. NW
Suite 400
Washington, DC 20036
Phone: 202-785-0600

BERKMAN, JACK N.

Chmn.
Associated Communications Corp.
680 Fifth Ave.
11th Floor
New York, NY 10019
Phone: 212-581-0733
Fax: 212-265-6443

BERKOWE, KATHLEEN HAWKINS

Rockefeller Group Inc.
1230 Ave. of the Americas
New York, NY 10020
Phone: 212-489-5826

BERLAND, AVA HOLLY

FCC
1919 M St. NW
Room 616
Washington, DC 20554
Phone: 202-632-6990

BERMAN, PAUL J.

Covington & Burling
1201 Pennsylvania Ave. NW
Box 7566
Washington, DC 20044
Phone: 202-662-5468

BERMAN, WILLIAM H.

Wiley, Rein & Fielding
1776 K St. NW
Washington, DC 20006
Phone: 202-429-7354

BERNARD, LAWRENCE J. JR.

Ward & Mendelsohn, P.C.
1100 17th St. NW
Suite 900
Washington, DC 20036
Phone: 202-785-0200

BERNSTEIN, OAVIO

Wilmer, Cutler & Pickering
2445 M St. NW
Washington, DC 20037-1420
Phone: 202-663-6000

BERNSTEIN, LAWRENCE

Brinig & Bernstein
1818 N St. NW
Suite 200
Washington, DC 20036
Phone: 202-331-7050

BERNTHAL, ERIC L.

Latham & Watkins
1001 Pennsylvania Ave. NW
Suite 1300
Washington, DC 20004-2505
Phone: 202-637-2200

BERNTON, WILLIAM P.

Gardner, Carton & Douglas
1001 Pennsylvania Ave. NW
Suite 750N
Washington, DC 20004
Phone: 202-347-9200

BERRESFORD, JOHN W.

Baskin, Flaherty, Elliot, Mannino, Gordon & Scully
1275 K St. NW
Suite 1000

Washington, DC 20005
Phone: 202-842-1600

BERRY, FRANCINE J.

AT&T
295 N. Maple Ave.
Room 3244J1
Basking Ridge, NJ 07920
Phone: 201-221-3327

BESOZZI, PAUL C.

Besozzi & Gavin
1901 L St. NW
Suite 200
Washington, DC 20036
Phone: 202-293-7405

BESOZZI & GAVIN

1901 L St. NW
Suite 200
Washington, DC 20036
Phone: 202-293-7405
Fax: 202-457-0443
Stephen Diaz Gavin, Paul C. Besozzi, Thomas L. Siebert, Paula Perrone.

BIBLE, KATHY J.

Bailey & Hunt
501 Brickell Key Dr.
Suite 300
Miami, FL 33131
Phone: 305-374-5505
Fax: 305-374-6715

BIENSTOCK, TERRY S.

Frates Bienstock & Sheehe
Southeast Financial Center
200 S. Biscayne Blvd.
Suite 3160
Miami, FL 33131-2367
Phone: 305-358-7447
Fax: 305-358-1226

BILLINGSLEY, JAMES R.

AT&T
295 N. Maple Ave.
Basking Ridge, NJ 07920
Phone: 201-221-6010

BINDER, JEFFREY J.

New England Telephone Co.
185 Franklin St.
Boston, MA 02107
Phone: 617-743-5745

BINZEL, PEGGY K

Dir. of Government Affairs
Turner Broadcasting System Inc.
810 First St. NE
Suite 620
Washington, DC 20002
Phone: 202-898-7670
Fax: 202-898-7968

BIRCH, HORTON, BITTNER & CHEROT

1155 Connecticut Ave. NW
Suite 1200
Washington, DC 20036
Phone: 202-659-5800
Fax: 202-659-1027
Eric A. Eisen, J. Geoffrey Bentley, Elisabeth H. Ross, Thomas L. Albert, Geraldine M. Carr.

BISHOP, COOK, PURCELL & REYNOLDS

1400 L St. NW
Suite 800
Washington, DC 20005
Phone: 202-371-5700
James S. Blitz, Mitchell F. Brecher, William K. Keane, Randolph J. May, Timothy J. Cooney, Marsha J. MacBride, Mark J. Palchick, Richard S. Whitt.

BLACK, TIMOTHY N.

Wilmer, Cutler & Pickering
2445 M St. NW
Washington, DC 20037-1420
Phone: 202-663-6000

Attorneys

BLACK, WAYNE V.

Keller & Heckman
1150 17th St. NW
Suite 1000
Washington, DC 20036
Phone: 202-956-5628

BLACKBURN, RICHARD

New England Telephone Co.
185 Franklin St.
Boston, MA 02107
Phone: 617-743-7030

BLACKMER, W. SCOTT

Wilmer, Cutler & Pickering
2445 M St. NW
Washington, DC 20037-1420
Phone: 202-663-6000

BLADEK, SUE W.

Hopkins & Sutter
888 16th St. NW
Washington, DC 20006
Phone: 202-835-8163

BLAIR, JOYCE & SILVA

1825 K St. NW
Suite 510
Washington, DC 20006
Phone: 202-659-4230
Shawn A. Maher, Leonard S. Joyce, William D. Silva.

BLAKE, JONATHAN D.

Covington & Burling
1201 Pennsylvania Ave. NW
Box 7566
Washington, DC 20044
Phone: 202-662-5506

BLAKELY, CRAIG J.

Sidley & Austin
1722 Eye St. NW
Washington, DC 20006
Phone: 202-429-4228

BLASK, JEROME K.

Gurman, Kurtis, Blask & Freedman, Chartered
1400 16th St. NW
Suite 500
Washington, DC 20036
Phone: 202-328-8200

BLASZAK, JAMES S.

Gardner, Carton & Douglas
1001 Pennsylvania Ave. NW
Suite 750N
Washington, DC 20004
Phone: 202-347-9200

BLAU, RUSSELL M.

Swidler & Berlin, Chartered
3000 K St. NW
Suite 300
Washington, DC 20007
Phone: 202-944-4300

BLEIWEISS, IRENE

FCC
Private Radio Bureau
2025 M St. NW
Washington, DC 20554
Phone: 202-634-2443

BLISS, DONALD T.

O'Melveny & Myers
555 13th St. NW
Suite 500 W
Washington, DC 20004-1109
Phone: 202-383-5331

BLITZ, JAMES S.

Bishop, Cook, Purcell & Reynolds
1400 L St. NW
Suite 800
Washington, DC 20005
Phone: 202-371-5790

BLOCK, ELLEN G.

Morrison & Foerster
2000 Pennsylvania Ave. NW
Suite 5500
Washington, DC 20006-1812
Phone: 202-887-1540

BLOOM, LAUREN M.

Cohn & Marks
1333 New Hampshire Ave. NW
Suite 600
Washington, DC 20036
Phone: 202-293-3860

BLOODSTON, ARTHUR

Blooston, Mordkofsky, Jackson & Dickens
2120 L St. NW
Washington, DC 20037
Phone: 202-659-0830

BLOOSTON, MORDKOFSKY, JACKSON & DICKENS

2120 L St. NW
Washington, DC 20037
Phone: 202-659-0830
Fax: 202-828-5568
Arthur Blooston, Caressa L. Davison, Benjamin H. Dickens Jr., Gerard J. Duffy, Robert M. Jackson, Raymond A. Kowalski, Stephen J. Kraskin, Harold Mordkofsky, John A. Prendergast, Richard D. Rubino.

BLOSSER, LARRY A.

Fisher, Wayland, Cooper & Leader
1255 23rd St. NW
Suite 800
Washington, DC 20037-1125
Phone: 202-775-3531

BLOUNT, SHERRI N.

Public Broadcasting Service
1320 Braddock Place
Alexandria, VA 22314
Phone: 703-739-5314
Fax: 703-739-5358

BLUESTEIN, HERMAN W.

MCI Telecommunications Corp.
Pacific Division
201 Spear St.
San Francisco, CA 94105
Phone: 415-978-1150

BLUME, DANIEL

Blume & Elbaum
50 Columbus Blvd.
Hartford, CT 06106
Phone: 203-247-0300

BLUMENFELD, SETH D.

MCI International Inc.
2 International Dr.
Rye Brook, NY 10573
Phone: 914-934-6002

BLUMENFELD, SUE D.

Willkie, Farr & Gallagher
Three Lafayette Centre
1155 21st St. NW
Washington, DC 20036
Phone: 202-328-8000

BOCCHI, LINDA R.

Baker & Hostetler
1050 Connecticut Ave. NW
Suite 1100
Washington, DC 20036
Phone: 202-861-1751

BODENSTEINER, DOMINIC T.

Helen, Marrin, Johnson & Bridges
805 15th St. NW
Suite 900
Washington, DC 20005
Phone: 202-962-3000

BODORFF, RICHARD J.

Wiley, Rein & Fielding
1776 K St. NW
Washington, DC 20006
Phone: 202-775-3532

BODECKE, DONALD W.

Nynex Corp.
1828 L St. NW
Suite 1000
Washington, DC 20036
Phone: 202-416-0114

BOGER, WILLIAM H.

Wilkinson, Barker, Knauer & Quinn
1735 New York Ave. NW
Washington, DC 20006
Phone: 202-783-4141

BOGY, JOHN WHITTING

Pacific Bell
140 New Montgomery St.
Room 1530A
San Francisco, CA 94105
Phone: 415-546-5502

BOHM, RICHARD D.

Debevoise & Plimpton
875 Third Ave.
25th Floor
New York, NY 10022
Phone: 212-909-6226

BODHER, C. WILLIAM

Chief of Staff
NTIA
Dept. of Commerce
14th & Constitution Ave. NW
Room 4898
Washington, DC 20230
Phone: 202-377-1551
Fax: 202-377-1635

BOOKSHESTER, STEVEN A.

Assoc. Gen. Counsel
National Assn. of Broadcasters
1771 N St. NW
Washington, DC 20036
Phone: 202-429-5457
Fax: 202-429-5410; 202-429-5343

BODNE, ROBERT E. JR.

AT&T International
Box 7000
Basking Ridge, NJ 07960
Phone: 201-644-6400

BOOTH, FRERET & IMLAY

1920 N St. NW
Suite 150
Washington, DC 20036
Phone: 202-296-9100
Fax: 202-293-1319
Julian P. Freret, Christopher D. Imlay.

BORGESANI, WILLIAM H. JR.

Keller & Heckman
1150 17th St. NW
Suite 1000
Washington, DC 20036
Phone: 202-956-5622

BORK, JEFFREY S.

US West Inc., Federal Relations
1020 19th St. NW
Suite 700
Washington, DC 20036
Phone: 202-429-3122

BORDS, JEROME S.

Rosenman & Colin
575 Madison Ave.
New York, NY 10022
Phone: 212-940-8800

BORSARI, GEORGE R. JR.

Borsari & Paxson
2033 M St. NW
Suite 630
Washington, DC 20036
Phone: 202-296-4800

BORSARI, JOHN

Borsari & Kump
900 17th St. NW
Box 19205
Washington, DC 20036
Phone: 202-775-1100

BORSARI & KUMP

900 17th St. NW
Box 19205
Washington, DC 20036
Phone: 202-775-1100
Fax: 202-296-1682
John Borsari, Edward Kump, David LaFuria.

BORSARI & PAXSON

2033 M St. NW
Suite 630
Washington, DC 20036
Phone: 202-296-4800
George R. Borsari Jr., Anne Thomas Paxson.

BORSEK, RUTH

Miller & Holbrooke
1225 19th St. NW
Suite 400
Washington, DC 20036
Phone: 202-785-0600

BOTEIK, MICHAEL

New York Law School
57 Worth St.
New York, NY 10013
Phone: 212-431-2160
Fax: 212-966-2053

BOUCHARD, STEPHEN A.

Fleischman & Walsh, P.C.
1400 16th St. NW
Washington, DC 20036
Phone: 202-939-7911

BOWIE, NOLAN A.

Temple University-School of Communications
& Theater
Dept. of Radio, TV & Film
Philadelphia, PA 19122
Phone: 215-787-8394

BOYCE, ROY W.

Cohen & Berfield, P.C.
1129 20th St. NW
Suite 507
Washington, DC 20036
Phone: 202-466-8565

BOYER, GREGORY F.

Mitchell, Boyer & Assoc., P.C.
2803 W. Busch Blvd.
Tampa, FL 33618
Phone: 813-935-4868

BOYLE, KEVIN C.

Latham & Watkins
1001 Pennsylvania Ave. NW
Suite 1300
Washington, DC 20004-2505
Phone: 202-637-2200

BRADSHAW, PERRY D.

Meredith Corp.
1716 Locust St.
Des Moines, IA 50336
Phone: 515-284-3042
Phone: 515-284-3933 (Law)

BRADY, TIMOTHY K.

Law Offices of Timothy K. Brady
7113 Peach Court

Suite 208
Box 986
Brentwood, TN 37027-0986
Phone: 615-371-9367

BRANSCOMB, ANNE WELLS

The Raven Group
Box 309
Concord, MA 01742
Phone: 508-369-1878
Fax: 508-369-2009

BRANSON, ROBERT E.

FCC
1919 M St. NW
Room 844
Washington, DC 20554
Phone: 202-632-7117
Fax: 202-653-5402

BRASS, ERIC ADAM

WGBH Educational Foundation
125 Western Ave.
Boston, MA 02134
Phone: 617-492-2777

BRAUN, HOWARD J.

Rosenman & Colin
1300 19th St. NW
Suite 200
Washington, DC 20036
Phone: 202-463-7177

BRAVERMAN, BURT A.

Cole, Raywid & Braverman
1919 Pennsylvania Ave. NW
Washington, DC 20006
Phone: 202-659-9750

BRECHER, MITCHELL F.

Bishop, Cook, Purcell & Reynolds
1400 L St. NW
Suite 800
Washington, DC 20005
Phone: 202-371-5710

BREED, JEROME A.

Powell, Goldstein, Frazer & Murphy
1100 Citizens & Southern National Bank
35 Broad St.
Atlanta, GA 30335
Phone: 404-572-6600

BREJCHA, ROBERT ALLEN

The Williams Companies Inc.
One Williams Center
36th Floor
Tulsa, OK 74172
Phone: 918-588-4204

BRENNER, DEAN

Verner, Liipfert, Bernhard, McPherson &
Hand, Chartered
McPherson Bldg.
901 15th St. NW
Suite 700
Washington, DC 20005-2301
Phone: 202-371-6079

BRESNAHAN, MARK P.

Assistant General Counsel
GTE Spacenet Corp.
1700 Old Meadow Rd.
McLean, VA 22102
Phone: 703-848-1151

BRETT, STEPHEN M.

Exec. V.P.-Legal
United Artists Entertainment Co.
2930 East Third Ave.
Denver, CO 80206
Phone: 303-321-4242

BRIDGHAM, TRACY E.

FCC
4700 Upton St. NW
No. 3
Washington, DC 20016
Phone: 202-632-6917

BRINIG, F. JOSEPH

Brinig & Bernstein
1818 N St. NW
Suite 200
Washington, DC 20036
Phone: 202-331-7050

BRINIG & BERNSTEIN

1818 N St. NW
Suite 200
Washington, DC 20036
Phone: 202-331-7050
Fax: 202-331-9306
Lawrence Bernstein, F. Joseph Brinig.

BRINKMANN, KAREN

Latham & Watkins
1001 Pennsylvania Ave. NW
Suite 1300
Washington, DC 20004-2505
Phone: 202-637-2200

BRINKMANN, ROBERT J.

General Counsel
National Newspaper Assn.
1627 K St. NW
Suite 400
Washington, DC 20006
Phone: 202-466-7200

BROADBENT, CAROL I.

Schwartz, Woods & Miller
1350 Connecticut Ave. NW
Suite 300
Washington, DC 20036-1702
Phone: 202-833-1700

BROBSON, MARY BETH

Piper & Marbury
1200 19th St. NW
Suite 700
Washington, DC 20036
Phone: 202-861-3918

BROONER, MARY E.

Mgr., Regulatory Affairs
Motorola Inc.
Government Relations Office
1350 Eye St. N.W.
Suite 400
Washington, DC 20005
Phone: 202-371-6919
Fax: 202-842-3578

BROPHY, THEODORE F.

60 Arch St.
Greenwich, CT 06830
Phone: 203-629-3302

BROTMAN, STUART N.

47 Baskin Rd.
Lexington, MA 02173
Phone: 617-862-8892

BROWN, ANDREW

National Telephone Cooperative Assn.
2626 Pennsylvania Ave. NW
Washington, DC 20037
Phone: 202-298-2305

BROWN & SCHWANINGER

1919 Pennsylvania Ave. NW
Suite 504
Washington, DC 20006
Phone: 202-223-8837
Fax: 202-223-3429
Dennis C. Brown, Robert H. Schwaninger.

BROWN, DENNIS C.

Brown & Schwaninger
1919 Pennsylvania Ave. NW
Suite 504
Washington, DC 20006
Phone: 202-223-8837

BROWN, DESMOND P.

Rubin, Winston, Diercks & Harris
1730 M St. NW
Suite 412
Washington, DC 20036
Phone: 202-861-0870

BROWN, FINN & NIETERT, CHARTERED

1920 N St. NW
Suite 660
Washington, DC 20036
Phone: 202-887-0600
Fax: 202-457-0126
Richard L. Brown, Frederick W. Finn, Robyn
G. Nietert, David J. Kaufman, Robert J. Rini,
Loretta K. Tobin, Eric C. Kravetz, Stephen E.
Coran.

BROWN, J. MICHAEL

AT&T
1120 20th St. NW
Suite 1000
Washington, DC 20036

BROWN, J. PATRICK JR.

Wilkes, Artis, Hedrick & Lane, Chartered
1666 K St. NW
Suite 1100
Washington, DC 20006
Phone: 202-457-7820

BROWN, PAMELA JOY

Corporation for Public Broadcasting
Office of the General Counsel
901 E St. NW
Suite 200
Washington, DC 20004-2006
Phones: 202-879-9701; 202-879-9600
Fax: 202-783-1014

BROWN, RICHARD L.

Brown, Finn & Nietert, Chartered
1920 N St. NW
Suite 660
Washington, DC 20036
Phone: 202-887-0600

BROWN, THEODORA

National Public Radio
2025 M St. NW
Washington, DC 20036
Phone: 202-822-2052

BROWNE, THEODORE W. II

Cencom Cable Associates Inc.
14522 S. Outer 40 Rd.
Suite 300
Chesterfield, MO 63017
Phone: 314-576-4446
Fax: 314-576-2949

BRUCE, JAMES

Wiley, Rein & Fielding
1776 K St. NW
Washington, DC 20006
Phone: 202-429-7207

BRUCE, ROBERT R.

Debevoise & Plimpton
555 13th St. NW
Suite 1100-E
Washington, DC 20004
Phone: 202-383-8000

BRUNDAGE, WARNER F. JR.

C&P Telephone Co. of Virginia
600 E. Main St.
Richmond, VA 23219
Phone: 804-772-1585

BRUNETTI, ALFRED J.

Southern New England Telephone Co.
Legal Dept.
227 Church St.
Room 1008
New Haven, CT 06506
Phone: 203-771-5507
Fax: 203-771-6577

BRYAN, CAVE, MCPHEETERS & McROBERTS

700 13th St. NW
Suite 700
Washington, DC 20005-3960
Phone: 202-508-6000
Fax: 202-508-6200
Sandra K. Danner, Rebecca L. Dorch,
Stephen D. Hayes, John Griffith Johnson Jr.,
Caroline Baldwin Kahl, Kevin J. Kelley, Carl
Wooden Northrop, Edward S. O'Neill, Jack R.
Smith, John R. Wilner.

BUCL, NANCY L.

Weil, Gotshal & Manges
1615 L St. NW
Washington, DC 20036
Phone: 202-682-7000

BUCHER, H. I.

Easley, Massa & Willis, P.A.
1655 Palm Beach Blvd.
Suite 800
West Palm Beach, FL 33401
Phone: 305-684-7300
Fax: 305-684-8711

BUCKINGHAM, ELIZABETH C.

Sutherland, Asbill & Brennan
1275 Pennsylvania Ave. NW
Washington, DC 20004
Phone: 202-383-0230

BUCKMAN, SALLY A.

Leventhal, Senter & Lerman
2000 K St. NW
Suite 600
Washington, DC 20006-1809
Phone: 202-416-6762

BUENZLE, ROBERT J.

Buenzle & Crawford
2000 L St. NW
Suite 802
Washington, DC 20036
Phone: 202-296-0808

BUENZLE & CRAWFORD

2000 L St. NW
Suite 802
Washington, DC 20036
Phone: 202-296-0808
Robert J. Buenzle, Henry E. Crawford.

BURDICK, LEE M.

Thelen, Marrin, Johnson & Bridges
805 15th St. NW
Suite 900
Washington, DC 20005
Phone: 202-962-3000

BURKE, EUGENE L.

Burke & Burke
Box 439
Falls Church, VA 22040
Phone: 703-536-2182

BURKE, GEORGIA H.

Arter & Hadden
1919 Pennsylvania Ave. NW
Suite 400
Washington, DC 20006
Phone: 202-775-7100

BURKE, RAYMOND F.

Nynex Corp.
1113 Westchester Ave.
4th Floor
White Plains, NY 10604
Phone: 914-644-6426

BURNETT, ANGELA

FCC
Common Carrier Bureau, International
Facilities Div.
1919 M St. NW
Room 534
Washington, DC 20554
Phone: 202-632-7265

Attorneys

BURNS, BARBARA

Greater Media Inc.
Two Kennedy Blvd.
Box 859
East Brunswick, NJ 08816
Phone: 201-247-6161
Fax: 201-247-0215

BURNS, WILLIAM P.

Walter, Haverfield, Buescher & Chockley
2655 LeJeune Rd.
Suite 906
Coral Gables, FL 33134
Phone: 305-446-3592
Fax: 305-442-0648

BURRINGTON, WILLIAM W.

Miller & Holbrooke
1225 19th St. NW
Suite 400
Washington, DC 20036
Phone: 202-785-0600

BURSTEIN, DIANE B.

Mintz, Levin, Cohn, Ferris, Glosky & Popeo,
P.C.
1825 Eye St. NW
12th Floor
Washington, DC 20006
Phone: 202-293-0500

BUSTARD, R. DAVID

RKO General Inc.
1440 Broadway
New York, NY 10018
Phone: 212-642-4239

BUTLER, ROBERT J.

Wiley, Rein & Fielding
1776 K St. NW
Washington, DC 20006
Phone: 202-429-7035

BYRNES, WILLIAM J.

Haley, Bader & Potts
2000 M St. NW
Suite 600
Washington, DC 20036
Phone: 202-331-0606

CAHILL, ROBERT V.

Exec. V.P. & General Counsel
Chartwell Partnership Group
1901 Ave. of the Stars
Suite 680
Los Angeles, CA 90067
Phone: 213-556-7600

CAHILL GORDON & REINDEL

80 Pine St.
New York, NY 10005
Phone: 212-701-3000
1990 K St. NW
Suite 950
Washington, DC 20006
Phone: 202-862-8900
Floyd Abrams, Corydon B. Durham, Donald
J. Mulvihill, H. Richard Schumacher, Kathy
Strom.

CAMPANELLI, RICHARD M.

Gammon & Grange
1925 K St. NW
Suite 300
Washington, DC 20006
Phone: 202-862-2008

CAMPBELL, ALAN C.

Dow, Lohnes & Albertson
1255 23rd St. NW
Suite 500
Washington, DC 20037
Phone: 202-857-2788

CAMPBELL, ANGELA JULIA

Institute for Public Representation
Georgetown University Law Center
600 New Jersey Ave. NW
Washington, DC 20001
Phone: 202-662-9535

CANIS, JONATHAN E.

Swidler & Berlin, Chartered
3000 K St. NW
Suite 300
Washington, DC 20007
Phone: 202-944-4300

CARB, EVAN D.

Sidley & Austin
1722 Eye St. NW
Washington, DC 20006
Phone: 202-429-5165

CARBONELL, JOAQUIN R.

BellSouth Corp.
1133 21th St. NW
Suite 900
Washington, DC 20036
Phone: 202-463-4132

CAREY, BRADFORD D.

Walker, Bordelon, Hamlin, Theriot & Hardy
701 S. Peters St.
New Orleans, LA 70130
Phone: 504-524-5328

CAREY, NANCY B.

V.P., Business Development
Audio Information Sciences
13 Bogey Circle
Doylestown, PA 18901
Phone: 215-491-9436

CARNEY, JOSEPH D.

Calfee Halter & Griswold
1800 Society Building
Cleveland, OH 44114
Phone: 216-622-8311
Fax: 216-241-0816

CARP, BERTRAM W.

V.P. for Government Affairs
Turner Broadcasting System Inc.
810 First St. NE
Suite 620
Washington, DC 20002
Phone: 202-898-7670
Fax: 202-898-7968

CARR, GERALDINE M.

Birch, Horton, Bittner & Cherot
1155 Connecticut Ave. NW
Suite 1200
Washington, DC 20036
Phone: 202-659-5800

CARR, J. RICHARD

Peper, Martin, Jensen, Maichel & Hetlage
1875 Eye St. NW
Suite 1200
Washington, DC 20006
Phone: 202-728-0377

CARROCCIO, A. THOMAS

Santarelli, Smith, Kraut & Carroccio
1155 Connecticut Ave. NW
Ninth Floor
Washington, DC 20036
Phone: 202-466-6800

CARSON, VIRGINIA S.

BBC Broadcasting Corp.
3248 Rittenhouse St. NW
Washington, DC 20015
Phone: 202-363-5720
Fax: 202-363-5905

CASCIATO, PETER A.

1500 Sansome St.
Suite 201
San Francisco, CA 94111
Phone: 415-291-8661
Fax: 415-291-8165

CASEY, THOMAS J.

Skadden, Arps, Slate, Meagher & Flom
1440 New York Ave. NW
Washington, DC 20005-2107
Phone: 202-371-7000

CASSERLY, JAMES L.

Squire, Sanders & Dempsey
1201 Pennsylvania Ave. NW
Box 407
Washington, DC 20044
Phone: 202-626-6600

CASSIDY, KEVIN H.

Senior Counsel
IBM Corp.
2000 Purchase St.
Purchase, NY 10577
Phone: 914-697-7250

CASSLER, ROBERT

General Counsel
Copyright Royalty Tribunal
1111 20th St. NW
Suite 450
Washington, DC 20036
Phone: 202-653-5175
Fax: 202-653-5183

CHAPMAN, JOHN H.

Chapman, Moran, Hubbard & Zimmerman
Three Landmark Square
Stamford, CT 06901
Phone: 203-353-8000

CHAPMAN, MORAN, HUBBARD & ZIMMERMAN

Three Landmark Square
Stamford, CT 06901
Phone: 203-353-8000
John H. Chapman, Brian E. Moran.

CHAPPLE, THOMAS L.

Gannett Co. Inc.
1100 Wilson Blvd.
Suite 201
29th Floor
Box 7858
Arlington, VA 22209
Phone: 703-284-6961

CHARRETTE, DEBORAH

Winston & Strawn
2550 M St. NW
Suite 500
Washington, DC 20037
Phone: 202-828-8272

CHASE, SEYMOUR M.

Box 5886
Snowmass Village, CO 81615
Phone: 303-923-9200

CHASKES, DEBORAH M.

Fox, Bennett & Turner
750 17th St. NW
Suite 1100
Washington, DC 20006
Phone: 202-778-2300

CHAUNCEY, TOM II

Gust, Rosenfeld & Henderson
201 N. Central Ave.
3300 Valley Bank Center
Phoenix, AZ 85073
Phone: 602-257-7422
Fax: 602-254-4878

CHETKOF, GARY H.

The Sillerman Companies
150 E. 58th St.
New York, NY 10155
Phone: 212-980-4455
Fax: 212-753-3188

CHETWYND, FRANCES J.

Cole, Raywid & Braverman
1919 Pennsylvania Ave. NW
Washington, DC 20006
Phone: 202-659-9750

CHIRON, STUART Z.

Sprint International Communications Co.
12490 Sunrise Valley Dr.
Reston, VA 22096
Phone: 703-689-7103
Fax: 703-689-5452

CHONG, RACHELLE B.

Graham & James
One Maritime Plaza
Third Floor
San Francisco, CA 94111
Phone: 415-954-0259
Fax: 415-391-2493; 415-391-5906

CHOPNICK, MAX

Conner & Chopnick
12 E. 41st St.
6th Floor
New York, NY 10017
Phone: 212-697-1050

CHRISTENSEN, KAREN

National Public Radio
2025 M St. NW
Washington, DC 20036
Phone: 202-822-2040
Fax: 202-822-2329

CHURCH, ABIAH A.

Walter, Waverfield, Buescher & Chockley
2655 LeJeune Rd.
Suite 906
Miami, FL 33134
Phone: 305-446-3592
Fax: 305-442-0648

CIANELLI, PAUL R.

New England Cable TV Assn.
100 Grandview Rd.
Suite 201
Braintree, MA 02184
Phone: 617-843-3418
Fax: 617-849-6267

CINCIOTTA, LINDA A.

Office of Attorney Personnel Management
U.S. Dept. of Justice
10th & Constitution Ave. NW
Room 4311
Washington, DC 20530
Phone: 202-633-3396

CINNAMON, SCOTT

Kenkel & Associates
1220 19th St. NW
Suite 202
Washington, DC 20036
Phone: 202-659-4401

CITRYNELL, KYLE ANNE

Handmaker & Citrynell
239 S. Fifth St.
Suite 2000
Louisville, KY 40202
Phone: 502-582-1600

CIVIDANES, EMILIO W.

Piper & Marbury
1200 19th St. NW
Suite 700
Washington, DC 20036
Phone: 202-861-3911

CLANCY, DONALD E.

R. C. Crisler & Co.
150 Greenway Terrace
Forest Hills, NY 11375
Phone: 718-544-2519

CLANCY, LYNN M.

Gardner, Carton & Douglas
1001 Pennsylvania Ave. NW
Suite 750N
Washington, DC 20004
Phone: 202-347-9200

CLARK, TERENCE

Squire, Sanders & Dempsey
1201 Pennsylvania Ave. NW
Box 407
Washington, DC 20044
Phone: 202-626-6600

CLEMENT, THOMAS E.

Nixon, Hargrave, Devans & Doyle
One Thomas Circle NW
Suite 800
Washington, DC 20005
Phone: 202-223-7200

CLIFT, WYLAND OALE

Lewis & Lewis
39 Russ St.
Hartford, CT 06106
Phone: 203-278-2300
Fax: 203-278-7400

COFFMAN, GORDON C.

FCC
Office of General Counsel
1919 M St. NW
Room 610
Washington, DC 20554
Phone: 202-632-7220

COHEN, EDWARD B.

Davis, Wright & Tremaine
1752 N St. NW
Suite 800
Washington, DC 20036
Phone: 202-828-2388

COHEN, JONATHAN V.

Arter & Hadden
1919 Pennsylvania Ave. NW
Suite 400
Washington, DC 20006
Phone: 202-775-7100

COHEN, LEWIS I.

Cohen & Berfield, P.C.
1129 20th St. NW
Suite 507
Washington, DC 20036
Phone: 202-466-8565

COHEN, STANLEY B.

Cohn & Marks
1333 New Hampshire Ave. NW
Suite 600
Washington, DC 20036
Phone: 202-293-3860

COHEN, STANLEY S.

Fox, Rothschild, O'Brien & Frankel
2000 Market St.
10th Floor
Philadelphia, PA 19103-3293
Phone: 215-299-2054

COHEN & BERFIELD, P.C.

1129 20th St. NW
Suite 507
Washington, DC 20036
Phone: 202-466-8565
Fax: 202-785-0934
Morton L. Berfield, Lewis I. Cohen, Roy W. Boyce, John J. Schauble.

COHEN, OAVIO B.

Executive Director, Small Company Affairs
U.S. Telephone Assn.
900 19th St. NW
Suite 800
Washington, DC 20006
Phone: 202-835-3133
Fax: 202-835-3248

COHEN, WALLACE M.

1019 19th St. NW
Suite 500
Washington, DC 20036
Phone: 200-785-2020

COHEN, WINSTON BART

11900 Oden Court
Rockville, MD 20852
Phone: 301-983-9616

COHN, LAWRENCE N.

Cohn & Marks
1333 New Hampshire Ave. NW
Suite 600
Washington, DC 20036
Phone: 202-293-3860

COHN, MARCUS

Cohn & Marks
1333 New Hampshire Ave. NW
Suite 600
Washington, DC 20036
Phone: 202-293-3860

COHN & MARKS

1333 New Hampshire Ave. NW
Suite 600
Washington, DC 20036
Phone: 202-293-3860
Fax: 202-293-4827
Allan R. Adler, Lauren M. Bloom, Stanley B. Cohen, Lawrence N. Cohn, Marcus Cohn, Wayne Coy Jr., J. Brian DeBoice, Richard A. Helmick, Robert B. Jacobi, Joel H. Levy, Brian M. Madden, Leonard H. Marks, April McClain-Delaney, Stanley S. Neustadt, Mark L. Pelesh, Robert St. John Roper, Roy R. Russo, Susan V. Sachs, Richard M. Schmidt Jr., Ronald A. Siegel, Ian David Volner, Frank Wiggins.

COLBY, LAUREN A.

10 E. Fourth St.
Box 113
Frederick, MD 21701
Phone: 301-663-1086
Fax: 301-695-8734

COLE, HARRY F.

Bechtel & Cole, Chartered
2101 L St. NW
Suite 502
Washington, DC 20037
Phone: 202-833-4190

COLE, JOHN P. JR.

Cole, Raywid & Braverman
1919 Pennsylvania Ave. NW
Washington, DC 20006
Phone: 202-659-9750

COLE, RAYWID & BRAVERMAN

1919 Pennsylvania Ave. NW
Washington, DC 20006
Phone: 202-659-9750
Burt A. Braverman, Frances J. Chetwynd, John P. Cole Jr., Maurita K. Coley, Paul Glist, Wesley R. Heppler, James F. Ireland III, Robert L. James, Alan Raywid, Joseph R. Reifer, David S. Silverman.

COLEMAN, RANDALL S.

US West Inc.
1020 19th St. NW
Suite 700
Washington, DC 20036
Phone: 202-429-3139

COLEY, MAURITA K.

Cole, Raywid & Braverman
1919 Pennsylvania Ave. NW
Washington, DC 20006
Phone: 202-659-9750

COLL, ROBERT W.

2905 Davenport St. NW
Washington, DC 20008
Phone: 202-362-2664

COLLIER, SHANNON, RILL & SCOTT

1055 Thomas Jefferson St. NW
Suite 300
Washington, DC 20007
Phone: 202-342-8400
Daniel Harrold, T. Michael Jankowski, Joel Yohalem.

COLLINS, BRUCE

Corporate V.P. & Gen. Counsel
C-SPAN
400 N. Capitol St. NW
Suite 650
Washington, DC 20001
Phone: 202-626-7950
Fax: 202-783-0315

COLLINS, KATHLEEN J.

FCC
1919 M St. NW
Washington, DC 20554
Phone: 202-632-7265

CONBOY, BRIAN

V.P., Government Affairs
Time Warner Inc.
1050 Connecticut Ave. NW
Suite 850
Washington, DC 20036-5334
Phone: 202-861-4056
Fax: 202-785-3757; 202-463-5005

CONBOY, KEVIN

Powell, Goldstein, Frazer & Murphy
1100 Citizens & Southern National Bank
35 Broad St.
Atlanta, GA 30335
Phone: 404-572-6600

CONGER, GORDON G.

Preston, Thorgrimson, Shidler, Gates & Ellis
5400 Columbia Seafirst Center
701 Fifth Ave.
Seattle, WA 98104-7011
Phone: 206-623-7580

CONN, ROBERT E.

Shaw, Pittman, Potts & Trowbridge
2300 N St. NW
Washington, DC 20037
Phone: 202-663-8093

CONNER, MARJORIE K.

2207 Montego Dr.
Cordova, TN 38018
Phone: 901-386-7402

CONNOLLY, PETER M.

Koteen & Naftalin
1150 Connecticut Ave. NW
Suite 1000
Washington, DC 20036
Phone: 202-467-5700

CONNOR, J. PARKER

Mullin, Rhyne, Emmons & Topel, P.C.
1000 Connecticut Ave. NW
Suite 500
Washington, DC 20036
Phone: 202-659-4700

COOK, ANTOINETTE DIBBLE

Counsel
Senate Commerce Committee
Hart Senate Office Bldg.
Room 227
Washington, DC 20510
Phone: 202-224-9340

COOK, JAMES ALAN

Cook & Lefevre, P.C.
1105 Harker Ave.
Palo Alto, CA 94301
Phone: 415-328-0103
Fax: 415-328-0106

COOKE, JAMES R.

Harris, Beach & Wilcox
1611 N. Kent St.
Suite 1000
Arlington, VA 22209
Phone: 703-528-1600
Fax: 703-524-8977

COONAN, LIAM S.

Southwestern Bell Telephone Co.
1667 K St. NW
Suite 1000
Washington, DC 20006
Phone: 202-293-8563

COONEY, MARY-JO

U.S. Dept. of Transportation
400 7th St. SW
Room 8201
Washington, DC 20590
Phone: 202-366-0633

COONEY, TIMOTHY J.

Bishop, Cook, Purcell & Reynolds
1400 L St. NW
Suite 800
Washington, DC 20005
Phone: 202-371-5732

COOPER, GROVER C.

Fisher, Wayland, Cooper & Leader
1255 23rd St. NW
Suite 800
Washington, DC 20037-1125
Phone: 202-775-3534

COOPER, JOOI L.

MCI Communications Corp.
1133 19th St. NW
Washington, DC 20036
Phone: 202-887-2145

COOPER, LAWRENCE

BellSouth Services
3535 Colonnade Parkway
Room 52C1
Birmingham, AL 35243
Phone: 205-977-1227
Fax: 205-977-1213

COOPER, PAMELA C.

McFadden, Evans & Sill
1220 19th St. NW
Suite 501
Washington, DC 20036
Phone: 202-293-0700

COOPER, EPSTEIN & HUREWITZ

345 N. Maple Dr.
Suite 200
Beverly Hills, CA 90210
Phone: 213-278-1111
Fax: 213-271-0307
Karen Magid.

COOPER, WHITE & COOPER

101 California St.
16th Floor
San Francisco, CA 94111
Phone: 415-433-1900
Fax: 415-433-5530
Mark P. Schreiber, Jed E. Solomon, Walter W. Hansell, Robert M. Raymer, Neil L. Shapiro.

CORAN, STEPHEN E.

Brown, Finn & Nietert, Chartered
1920 N St. NW
Suite 660
Washington, DC 20036
Phone: 202-887-0600

Attorneys

CORAZZINI, ROBERT F.

Pepper & Corazzini
1776 K St. NW
Suite 200
Washington, DC 20006
Phone: 202-296-0600

CORBETT, BERNARD RALPH

1990 M St. NW
Washington, DC 20036
Phone: 202-296-9000

CORBETT, DENNIS P.

Leventhal, Senter & Lerman
2000 K St. NW
Suite 600
Washington, DC 20006-1809
Phone: 202-416-6780

CORDERO-VAZQUEZ, HECTOR

Ensenada 418
Caparra Heights, PR 00920
Phone: 809-783-1399

CORDON, ALFRED C. JR.

Cordon & Kelly
1920 N St. NW
Second Floor
Washington, DC 20036
Phone: 202-293-2300

CORDON & KELLY

1920 N St. NW
Second Floor
Washington, DC 20036
Phone: 202-293-2300
Fax: 202-223-8175
Alfred C. Cordon Jr., Dennis J. Kelly.

CORN-REVERE, ROBERT

FCC
Office of Commissioner Quello
1919 M St. NW
Room 802
Washington, DC 20554
Phone: 202-632-7557

CORNELL, DIANE J.

FCC
Office of Commissioner Marshall
1919 M St. NW
Room 826
Washington, DC 20554
Phone: 202-632-6446

CORRADO, MARC G.

Leventhal, Senter & Lerman
2000 K St. NW
Suite 600
Washington, DC 20006-1809
Phone: 202-416-6742

COSSART, JOHN W.

BellSouth Mobility Inc.
5600 Glenridge Dr.
Suite 600
Atlanta, GA 30342
Phone: 404-847-3506

COSSON, DAVID

National Telephone Cooperative Assn.
2626 Pennsylvania Ave. NW
Washington, DC 20037
Phone: 202-298-2326

COSTLOW, DEBORAH

Winston & Strawn
2550 M St. NW
Suite 500
Washington, DC 20037
Phone: 020-828-8428

COULTER, WILLIAM K.

V.P., Government Affairs
Comsat World Systems Division
950 L'Enfant Plaza South SW
Washington, DC 20024
Phone: 202-863-6140
Fax: 202-488-3814

COUNTRYMAN, JOAN E.

Murphy & Malone
1901 L St. NW
Suite 200
Washington, DC 20036-3506
Phone: 202-223-5062

COUZENS, MICHAEL

385 Eighth St.
Second Floor
San Francisco, CA 94103
Phone: 415-621-4030
Fax: 415-626-5788

COVINGTON & BURLING

1201 Pennsylvania Ave. NW
Box 7566
Washington, DC 20044
Phone: 202-662-6000
Fax: 202-662-6291; 202-737-0528
Jonathan D. Blake, D. Scott Coward, Edgar F. Czarra Jr., William H. Fitz, Christopher T. Fleming, Francis R. Hawkins Jr., Gregory M. Schmidt, J. Gregory Sidak, Martin Wald, Michael S. Horne, Paul J. Berman, Michael E. Cutler, Debora L. Osgood, Douglas R. Wright.

COWAN, LIEBOWITZ & LATMAN, P.C.

605 Third Ave.
New York, NY 10158
Phone: 212-503-6200
Fax: 212-986-2390
Simon Gerson, Sidney I. Liebowitz.

COWARD, D. SCOTT

Covington & Burling
1201 Pennsylvania Ave. NW
Box 7566
Washington, DC 20044
Phone: 202-662-5662

COWARD, LLOYD W.

Meyer, Fallor, Weisman & Greenburg, P.C.
4400 Jenifer St. NW
Suite 380
Washington, DC 20015
Phone: 202-362-1100

COX, KENNETH A.

Haley, Bader & Potts
2000 M St. NW
Suite 600
Washington, DC 20036
Phone: 202-331-0606

COY, WAYNE JR.

Cohn & Marks
1333 New Hampshire Ave. NW
Suite 600
Washington, DC 20036
Phone: 202-293-3860

CRAKES, LYNN M.

Leventhal, Senter & Lerman
2000 K St. NW
Suite 600
Washington, DC 20006-1809
Phone: 202-416-6748

CRAMER, RACHEL D.

Mullin, Rhyne, Emmons & Topel, P.C.
1000 Connecticut Ave. NW
Suite 500
Washington, DC 20036
Phone: 202-659-4700

CRANBERG, MARCIA

Arnold & Porter
1200 New Hampshire Ave. NW
Washington, DC 20036
Phone: 202-872-6700

CRANE, DAVID W.

2787 E. Oakland Park Blvd.
Suite 403
Fort Lauderdale, FL 33306
Phone: 305-565-4848

CRAWFORD, HENRY E.

Buenzle & Crawford
2000 L St. NW
Suite 802
Washington, DC 20036
Phone: 202-296-0808

CRIGLER, JOHN P.

Haley, Bader & Potts
2000 M St. NW
Suite 600
Washington, DC 20036
Phone: 202-331-0606

CRISPIN, WILLIAM H.

Verner, Lipfert, Bernhard, McPherson & Hand, Chartered
McPherson Bldg.
901 15th St. NW
Suite 700
Washington, DC 20005-2301
Phone: 202-371-6080

CROWE, THOMAS K.

Hopkins & Sutter
888 16th St. NW
Washington, DC 20006
Phone: 202-835-8145

CROWELL & MORING

1001 Pennsylvania Ave. NW
Washington, DC 20004-2505
Phone: 202-624-2500
Fax: 202-628-5116
Robert P. Deyling, Victor E. Ferrall Jr., Robert M. Halperin, Edward Jackson, John T. Scott III, Linda K. Smith, John I. Stewart Jr., William D. Wallace.

CSIA, JOHN ZOLTAN

Donrey Media Group
4850 Ampere Dr.
Box 10000
Reno, NV 89510
Phone: 702-786-8880

CUNARD, JEFFREY P.

Debevoise & Plimpton
555 13th St. NW
Suite 1100-E
Washington, DC 20004
Phone: 202-383-8000

CUNNINGHAM, LENORE SMITH

FCC
1919 M St. NW
Room 302
Washington, DC 20554
Phone: 202-632-6485

CURTIS, VINCENT J. JR.

Fletcher, Heald & Hildreth
1225 Connecticut Ave. NW
Suite 400
Washington, DC 20036-2679
Phone: 202-828-5720

CUTCLIFF, LEE S.

AT&T
One Oak Way
Room 4ED116
Berkeley Heights, NJ 07922
Phone: 201-771-2480

CUTLER, HENRY MILES (TREY) III

Locke Purnell Rain & Harrell, P.C.
2200 Ross Ave.
Suite 2200
Dallas, TX 75201-6776
Phone: 214-740-8000

CUTLER, MICHAEL E.

Covington & Burling
1201 Pennsylvania Ave. NW
Box 7566
Washington, DC 20044
Phone: 202-662-5258

CYHULSKI, LOUISE

Pepper & Corazzini
1776 K St. NW
Suite 200
Washington, DC 20006
Phone: 202-296-0600

CZARRA, EDGAR F. JR.

Covington & Burling
1201 Pennsylvania Ave. NW
Box 7566
Washington, DC 20044
Phone: 202-662-5138

DABNEY, M. JEAN

5903 Sherwood Dr.
Peoria, IL 61614
Phone: 309-691-4785

DAFFNER, GREGG

U.S. Dept. of Commerce
NTIA
14th & Constitution Ave. NW
Room H4717
Washington, DC 20230
Phone: 202-337-1816
Fax: 202-377-1635

DANNER, DAVID W.

Piper & Marbury
1200 19th St. NW
Suite 700
Washington, DC 20036
Phone: 202-861-3953

DANNER, SANDRA K.

Bryan, Cave, McPheeters & McRoberts
700 13th St. NW
Suite 700
Washington, DC 20005-3960
Phone: 202-508-6042

DANZIGER, PETER L.

O'Connell & Aronowitz
100 State St.
Albany, NY 12207
Phone: 518-462-5601

DARBY, GEORGE E.

Law Offices of George E. Darby
Box 61450
Honolulu, HI 96639-1450
Phones: 808-225-0558; 808-955-1445
Fax: 808-955-2936

DARONCO, PETER J.

FCC
2025 M St. NW
Room 5202
Washington, DC 20554
Phone: 202-632-6497

DASH, GLEN R.

593 Massachusetts Ave.
Boxborough, MA 01719
Phone: 508-263-2662
Fax: 508-263-7086

DAVID, JONATHAN

1515 N. Courthouse Rd.
Suite 301
Arlington, VA 22201
Phone: 703-276-9007

DAVIDSON, SETH A.

Assoc. General Counsel
NCTA
1724 Massachusetts Ave. NW
Washington, DC 20036
Phone: 202-775-3664
Fax: 202-775-3603

DAVIDSON, TOM W.

Sidley & Austin
1722 Eye St. NW
Washington, DC 20006
Phone: 202-429-4062

DAVIS, JOHN I.

Dow, Lohnes & Albertson
1255 23rd St. NW
Suite 500
Washington, DC 20037
Phone: 202-857-2775

DAVIS, WILLIAM A. II

Tharrington, Smith & Hargrove
209 Fayetteville St. Mall
Box 1151
Raleigh, NC 27602
Phone: 919-821-4711

DAVIS WRIGHT & TREMAINE

2600 Century Square
1501 Fourth Ave.
Seattle, WA 98101-1688
Phone: 206-622-3150
Fax: 206-628-7040
1752 N St. NW
Suite 800
Washington, DC 20036
Phone: 202-828-2388
Edward B. Cohen, Bruce Kraselsky, Marshall J. Nelson, Daniel M. Waggoner, R. Bruce Easter Jr., Richard S. Wyde.

DAVISON, CARESSA L.

Blooston, Mordkofsky, Jackson & Dickens
2120 L St. NW
Washington, DC 20037
Phone: 202-659-0830

DAVIS, RACHEL O.

109 Ballard Dr.
West Hartford, CT 06119
Phone: 203-523-4322

DAVIS, GRAHAM & STUBBS

370 17th St.
Suite 4700
Denver, CO 80202
Phone: 303-892-9400
Fax: 303-893-1379
John L. McCabe, Robert S. Zinn

DAY, FREDERICK J.

Keller & Heckman
1150 17th St. NW
Suite 1000
Washington, DC 20036
Phone: 202-956-5629

DEALY, JOHN F.

Shaw, Pittman, Potts & Trowbridge
2300 N St. NW
Washington, DC 20037
Phone: 202-663-8181

DEBEVOISE & PLIMPTON

875 Third Ave.
25th Floor
New York, NY 10022
Phone: 212-909-6000
Fax: 212-909-6836
555 13th St. NW
Suite 1100-E
Washington, DC 20004
Phone: 202-383-8000
333 S. Grand Ave.
Suite 5150
Los Angeles, CA 90071
Phone: 213-680-8000
Mario L. Baeza, Richard D. Bohm, James C. Goodale, John G. Koeltl, Robert R. Bruce, Jeffrey P. Cunard, Mark D. Director, Robert J. Geniesse.

DEBOICE, J. BRIAN

Cohn & Marks
1333 New Hampshire Ave. NW
Suite 600
Washington, DC 20036
Phone: 202-293-3860

DEBUNDA, SALVATORE M.

Fox, Rothschild, O'Brien & Frankel
2000 Market St.
10th Floor
Philadelphia, PA 19103-3293
Phone: 215-299-2062

DEBUSK, F. AMANDA

O'Melveny & Myers
555 13th St. NW
Suite 500 W
Washington, DC 20004-1109
Phone: 202-383-5310

DELANEY, PAUL L.

115 N. Fairfax St.
Alexandria, VA 22314
Phone: 703-683-4200

DELL'APA, JAMES M.

ORS Associates
2015 Kingle Rd. NW
Washington, DC 20010
Phone: 202-462-2232

DELSACK, KURT

25 Mainsail Dr.
Corona Del Mar, CA 92625
Phone: 714-759-1660
Fax: 714-434-6969

DENHAM, V. ROBERT

Powell, Goldstein, Frazer & Murphy
1100 Citizens & Southern National Bank
35 Broad St.
Atlanta, GA 30335
Phone: 404-572-6600

DENNIS, PATRICIA DIAZ

Jones, Day, Reavis & Pogue
1450 G St. NW
Suite 6000
Washington, DC 20005
Phone: 202-879-3819

DENVIR, JAMES P.

Akin, Gump, Strauss, Hauer & Feld
1333 New Hampshire Ave. NW
Suite 400
Washington, DC 20036
Phone: 202-887-4118

DEPONT, ROBERT A.

Fletcher, Heald & Hildreth
1225 Connecticut Ave. NW
Suite 400
Washington, DC 20036-2679
Phone: 202-828-5762

DeROSA, FRANCIS J.

General Counsel
GE Communications & Services
570 Lexington Ave.
31st Floor
New York, NY 10022
Phone: 212-836-2008

DESILVA, ERIC W.

Wiley, Rein & Fielding
1776 K St. NW
Washington, DC 20006
Phone: 202-828-3182

DESOTO, KURT E.

Wiley, Rein & Fielding
1776 K St. NW
Washington, DC 20006
Phone: 202-429-7235

DEUTSCH, ELLEN S.

Thelen, Marrin, Johnson & Bridges
Two Embarcadero Center
San Francisco, CA 94111
Phone: 415-392-6320

DEVLIN, J. RICHARD

V.P., Law & External Affairs
United Telecommunications Inc.
2330 Shawnee Mission Pkwy.
Westwood, KS 66205
Phone: 913-676-8440

DeVORE, LAWRENCE M.

V.P., International Marketing & Sales
Contel ASC International
15200 Omega Dr.
Rockville, MD 20850
Phone: 301-590-7070
Fax: 301-590-7055
Telex: 440567

DEYLING, ROBERT P.

Crowell & Moring
1001 Pennsylvania Ave. NW
Washington, DC 20004-2505
Phone: 202-624-2936

DI LALLO, KEVIN

Gardner, Carton & Douglas
1001 Pennsylvania Ave. NW
Suite 750N
Washington, DC 20004
Phone: 202-347-9200

DIAMOND, MARVIN J.

Hogan & Hartson
555 13th St. NW
Washington, DC 20004
Phone: 202-637-6523

DIAZ RIVERA, MIGUEL A.

Puerto Rico Telephone Co.
GPO Box 998
San Juan, PR 00936
Phone: 809-792-1405

DICKENS, BENJAMIN H. JR.

Blooston, Mordkofsky, Jackson & Dickens
2120 L St. NW
Washington, DC 20037
Phone: 202-659-0830

DIELMANN, HEINZ J.

Murphy & Malone
1901 L St. NW
Suite 200
Washington, DC 20036-3506
Phone: 202-223-5062

DIERCKS, WALTER E.

Rubin, Winston, Diercks & Harris
1730 M St. NW
Suite 412
Washington, DC 20036
Phone: 202-861-0870

DINGWALL, CRAIG D.

US Sprint Communications Co.
2002 Edmund Halley Dr.
Reston, VA 22091
Phones: 703-264-4968; 703-264-4965

DIRECTOR, MARK D.

Debevoise & Plimpton
555 13th St. NW
Suite 1100-E
Washington, DC 20004
Phone: 202-383-8000

DISENHAUS, HELEN

Swidler & Berlin, Chartered
3000 K St. NW
Suite 300
Washington, DC 20007
Phone: 202-944-4300

DISTEL, DENISE MARIE

Palm Beach County Attorney's Office
301 N. Olive Ave.
Suite 601
West Palm Beach, FL 33401
Phone: 407-355-2225
Fax: 407-355-4398

DITTRICK, CHRISTY J.

Hogan & Hartson
555 13th St. NW
Washington, DC 20004
Phone: 202-637-5705

DODD, JOHN F.

United Telecommunications Inc.
2330 Johnson Dr.
Shawnee Mission, KS 66205
Phone: 913-676-3230

DODGE, JOHN C.

Public Advocate
State House Station No. 112
Augusta, ME 04333
Phone: 207-289-2445

DOLAN, PAUL J.

Thrasher, Dinsmore & Dolan
100 Center St.
Chardon, OH 44024
Phone: 216-285-2242

DOMINGUEZ, ROBERT JACK

Swidler & Berlin, Chartered
3000 K St. NW
Suite 300
Washington, DC 20007
Phone: 202-944-4300

DORCH, REBECCA L.

Bryan, Cave, McPheeters & McRoberts
700 13th St. NW
Suite 700
Washington, DC 20005-3960
Phone: 202-508-6106

DOUGHERTY, THOMAS J.

7308 Burdette Court
Bethesda, MD 20817
Phone: 301-365-1030
Fax: 301-365-1037

DOUGHERTY, THOMAS J. JR.

Fletcher, Heald & Hildreth
1225 Connecticut Ave. NW
Suite 400
Washington, DC 20036-2679
Phone: 202-828-5732

DOUGLAS, GEORGE R. JR.

1819 H St. NW
Suite 630
Washington, DC 20006
Phone: 202-775-1150
Fax: 703-979-1487

DOW, LOHNES & ALBERTSON

1255 23rd St. NW
Suite 500
Washington, DC 20037
Phone: 202-857-2500
Fax: 202-857-2900
Michael D. Basile, Raymond G. Bender Jr., Alan C. Campbell, John I. Davis, Peter H. Doyle, John R. Feore Jr., Todd D. Gray, Donna C. Gregg, Ralph Williams Hardy Jr., J. G. Harrington, Werner K. Hartenberger, Thomas J. Hutton, Elizabeth J. Gustafson, John S. Logan, Charles J. McKerns, J. Dominic Monahan, B. Dwight Perry, Suzanne Meyer Perry, Laura H. Phillips, J. Christopher Redding, Laurie Jo Trainer, Nancy L. Wolf.

Attorneys

DOWELL, EDWINA E.

Assistant Gen. Counsel
Univisa Inc.
2121 Ave. of the Stars
Suite 3300
Los Angeles, CA 90067
Phone: 213-552-6631
Fax: 213-286-1615

DOYLE, PETER H.

Dow, Lohnes & Albertson
1255 23rd St. NW
Suite 500
Washington, DC 20037
Phone: 202-857-2634

DRAYER, MICHAEL

Mintz, Levin, Cohn, Ferris, Glövsky & Popeo,
P.C.
1825 Eye St. NW
12th Floor
Washington, DC 20006
Phone: 202-293-0500

DROPKIN, PHILIP

Counsel
Cablevision Industries Corp.
6 Wierk Ave.
Liberty, NY 12754
Phone: 914-292-7550
Fax: 914-292-2180

DUFFY, GERARD J.

Blooston, Mordkofsky, Jackson & Dickens
2120 L St. NW
Washington, DC 20037
Phone: 202-659-0830

DUFFY, JOHN J.

Piper & Marbury
1200 19th St. NW
Suite 700
Washington, DC 20036
Phone: 202-861-3938

DUNAVANT, LEONARD C. JR.

Goodman, Glazer, Greener, Schneider,
McQuiston & Kremer, P.C.
First Tennessee Bank Bldg.
15th Floor
Memphis, TN 38103
Phone: 901-525-4466
Fax: 901-525-4714

DUNBAR, JAMES V. JR.

Berry, Dunbar, Daniel, O'Connor, Jordan &
Eslinger
1200 Main St., 8th Floor
Box 11645
Columbia, SC 29211
Phone: 803-765-1030
Fax: 803-799-5536

DUNHAM, CORYDON B.

Cahill, Gordon & Reindel
80 Pine St.
New York, NY 10005
Phone: 212-701-3000

DUNNE, JOSEPH E. III

May & Dunne, Chartered
1000 Thomas Jefferson St. NW
Suite 520
Washington, DC 20007
Phone: 202-298-6345

DUNSTAN, JAMES E.

Haley, Bader & Potts
2000 M St. NW
Suite 600
Washington, DC 20036
Phone: 202-331-0606

DURAND, WILLIAM D.

V.P. of Operations & Legal Counsel
New England Cable TV Assn.
100 Grandview Rd.

Suite 201
Braintree, MA 02184
Phone: 617-843-3418
Fax: 617-849-6267

DUVERNOY, CHRISTIAN L.

Wilmer, Cutler & Pickering
2445 M St. NW
Washington, DC 20037-1420
Phone: 202-663-6000

DYK, TIMOTHY B.

Jones, Day, Reavis & Pogue
1450 G St. NW
Suite 6000
Washington, DC 20005
Phone: 202-879-3939

EARLY, DOLORES L.

The Arbitron Co.
312 Marshall Ave.
Laurel, MD 20707
Phone: 301-497-4727
Fax: 301-497-5225

EASTER, R. BRUCE JR.

Davis, Wright & Tremaine
2600 Century Square
1501 Fourth Ave.
Seattle, WA 98101-1688
Phone: 206-622-3150

EATON, CATHERINE T.

Sutherland, Asbill & Brennan
1275 Pennsylvania Ave. NW
Washington, DC 20004
Phone: 202-383-0525

ECKARD, LINDA J.

Mullin, Rhyne, Emmons & Topel, P.C.
1000 Connecticut Ave. NW
Suite 500
Washington, DC 20036
Phone: 202-659-4700

EDGE, JOE DIXON

Hopkins & Sutter
888 16th St. NW
Washington, DC 20006
Phone: 202-835-8242

EDMUNDSON, JAMES K. JR.

Gardner, Carton & Douglas
1001 Pennsylvania Ave. NW
Suite 750N
Washington, DC 20004
Phone: 202-347-9200

EDWARDS, PETER L.

1200 17th St.
Suite 3000
Denver, CO 80202
Phone: 303-623-9000

EFFROS, STEPHEN R.

Community Antenna Television Assn.
3977 Chain Bridge Rd.
Box 1005
Fairfax, VA 22030
Phone: 703-691-8875
Fax: 703-691-8911

EGER, JOHN

551 Westover Rd.
Stamford, CT 06902

EISEN, BRUCE

Kaye, Scholer, Fierman, Hays & Handler
901 15th St. NW
Suite 1100
Washington, DC 20005
Phone: 202-682-3500

EISEN, ERIC A.

Birch, Horton, Bittner & Cherot
1155 Connecticut Ave. NW
Suite 1200
Washington, DC 20036
Phone: 202-659-5800

EISENSTEIN, JAMES S.

The Tremont Group Ltd.
2929 Commercial Blvd.
Penthouse C
Fort Lauderdale, FL 33308
Phone: 305-776-7815
Fax: 305-938-0574

EISGRAU, ADAM M.

Sidley & Austin
1722 Eye St. NW
Washington, DC 20006
Phone: 202-429-5167

ELARDO, DONALD J.

Assoc. Regulatory Counsel
MCI Communications Corp.
1133 19th St. NW
Washington, DC 20036
Phone: 202-887-2006

ELLERMAN, BRUCE R.

Latham & Watkins
1001 Pennsylvania Ave. NW
Suite 1300
Washington, DC 20004-2505
Phone: 202-637-2200

ELLIS, JAMES D.

Sr. Exec. V.P. & Gen. Counsel
Southwestern Bell Corp.
One Bell Center
Suite 4212
St. Louis, MO 63101
Phone: 314-235-3395
Fax: 314-235-5856

ELLISON, MARK C.

Satellite Bcstg. & Communications Assn.
225 Reinekers Lane
Suite 600
Alexandria, VA 22314
Phone: 703-549-6990
Fax: 703-549-7640

EMERITZ, ROBERT E.

Pike & Fischer Inc.
4600 East-West Highway
Suite 200
Bethesda, MD 20814-1438
Phone: 301-654-6262

EMERT, STANLEY G. JR.

Lockridge & Becker
600 One Centre Square
Box 107
Knoxville, TN 37901
Phones: 615-522-4194; 615-546-1528

EMMER, MATTHEW D.

Fleischman & Walsh, P.C.
1400 16th St. NW
Washington, DC 20036
Phone: 202-939-7920

EMMONS, NATHANIEL F.

Mullin, Rhyne, Emmons & Topel, P.C.
1000 Connecticut Ave. NW
Suite 500
Washington, DC 20036
Phone: 202-659-4700

EMORD, JONATHAN W.

Wiley, Rein & Fielding
1776 K St. NW
Washington, DC 20006
Phone: 202-775-3535

ENDE, ASHER H.

1615 M St. NW
Suite 700
Washington, DC 20036
Phone: 202-955-6300

ENGLISH, WILLIAM D.

Satellite Transponder Leasing Corp.
8280 Greensboro Dr.
Suite 605
McLean, VA 22102
Phone: 703-848-4040

ENNIS, JAMES G.

Fletcher, Heald & Hildreth
1225 Connecticut Ave. NW
Suite 400
Washington, DC 20036-2679
Phone: 202-828-5782

EPSTEIN, GARY M.

Latham & Watkins
1001 Pennsylvania Ave. NW
Suite 1300
Washington, DC 20004-2505
Phone: 202-637-2200

EPSTEIN, ROBERT J.

Epstein, Levy & Levinsohn, P.C.
1780 Broadway
Suite 1200
New York, NY 10019
Phone: 212-765-5038

EPSTEIN, LEVY & LEVINSOHN, P.C.

1780 Broadway
Suite 1200
New York, NY 10019
Phone: 212-765-5038
Fax: 212-262-2937
Robert J. Epstein, Benton J. Levy, Mark A.
Levinsohn, Joel H. Weinstein.

EPSTIEN, FREDRIC E.

Boose Casey Clikin Lubitz Martens McBane
& O'Connell
515 N. Flagler Dr.
Northbridge Tower 1
19th Floor
West Palm Beach, FL 33402-4626
Phone: 305-832-5900
Fax: 407-833-4209

ESBIN, BARBARA S.

Spiegel & McDiarmid
1350 New York Ave. NW
Washington, DC 20005
Phone: 202-879-4000

ESMAN, MARJORIE R.

Walker, Bordeon, Hamlin, Theriot & Hardy
701 S. Peters St.
New Orleans, LA 70130
Phone: 504-524-5328

EVANS, DONALD J.

McFadden, Evans & Sill
1220 19th St. NW
Suite 501
Washington, DC 20036
Phone: 202-293-0700

EVANS, JANET M.

U.S. Federal Trade Commission
601 Pennsylvania Ave. NW
Room 4122
Washington, DC 20580
Phone: 202-326-3088

EWALT, JAMES H.

Community Antenna Television Assn.
3977 Chain Bridge Rd.
Box 1005
Fairfax, VA 22030
Phone: 703-691-8875
Fax: 703-691-8911

FABER, MICHAEL W.

Reid & Priest
Market Square
701 Pennsylvania Ave. NW
Washington, DC 20004
Phone: 202-508-4020

FADEM, STEVEN S.

V.P., Business Affairs & General Counsel
Multimedia Entertainment Inc.
75 Rockefeller Plaza
22nd Floor
New York, NY 10019
Phone: 212-484-7993
Fax: 212-484-7998

FAGAN, KEITH H.

Asst. General Counsel
Communications Satellite Corp.
950 L'Enfant Plaza SW
Washington, DC 20024
Phone: 202-863-6011
Fax: 202-488-3819
Telex: 197800

FAGER, CHRISTOPHER B.

E! Entertainment TV
1800 N. Vine St.
Hollywood, CA 90028
Phone: 213-960-5800

FANNIN, MELANIE S.

Southwestern Bell Telephone Co.
1010 Pine
Room 2305
St. Louis, MD 63101
Phone: 314-331-2930

FARHAT, ANN C.

Bechtel & Cole, Chartered
2101 L St. NW
Suite 502
Washington, DC 20037
Phone: 202-833-4190

FARQUHAR, MICHELE

FCC
1919 M St. NW
Washington, DC 20554
Phone: 202-632-7792

FARTHING, PENELOPE S.

Patton, Boggs & Blow
2550 M St. NW
Room 800
Washington, DC 20037
Phone: 202-457-6313
Fax: 202-457-6315

FEATHERSTUN, CHARLES P.

BellSouth Enterprises Inc.
1155 Peachtree St. NE
Suite 1717
Atlanta, GA 30367
Phone: 404-249-4994
Fax: 404-249-4766; 404-249-4732

FEELY, F. JOSEPH III

C&P Telephone Co.
1710 H St. NW
Washington, DC 20006
Phone: 202-392-4456

FEIGENBAUM, BENNETT

Riker, Danzig, Scherer, Hyland & Perretti
Dne Speedwell Ave.
Morristown, NJ 07960
Phone: 201-538-0800

FEINBERG, PETER H.

Pepper & Corazzini
1776 K St. NW
Suite 200
Washington, DC 20006
Phone: 202-296-0600

FELDMAN, PAUL J.

Arent, Fox, Kintner, Plotkin & Kahn
Washington Square
1050 Connecticut Ave. NW
Suite 600
Washington, DC 20036-5339
Phone: 202-857-6032

FELDSTEIN, STUART F.

Fleischman & Walsh, P.C.
1400 16th St. NW
Washington, DC 20036
Phone: 202-939-7906

FENELON, THERESA

Pillsbury, Madison & Sutro
1667 K St. NW
Suite 1100
Washington, DC 20006
Phone: 202-463-2355

FEORE, JOHN R. JR.

Dow, Lohnes & Albertson
1255 23rd St. NW
Suite 500
Washington, DC 20037
Phone: 202-857-2786

FERNANDEZ, JOHN P.

Corporation for Public Broadcasting
Office of the General Counsel
901 E St. NW
Suite 200
Washington, DC 20004-2006
Phones: 202-879-9708; 202-879-9600
Fax: 202-783-1019

FERRALL, VICTOR E. JR.

Crowell & Moring
1001 Pennsylvania Ave. NW
Washington, DC 20004-2505
Phone: 202-624-2535

FERRIS, CHARLES D.

Mintz, Levin, Cohn, Ferris, Glovsky & Popeo,
P.C.
1825 Eye St. NW
12th Floor
Washington, DC 20006
Phone: 202-293-0500

FIELD, JOHN D.

United Artists Entertainment Co.
2930 E. Third Ave.
Box 65008
Denver, CO 80206
Phone: 303-321-4242

FIELDS, MARK E.

Miller & Fields, P.C.
1990 M St. NW
Suite 760
Washington, DC 20036
Phone: 202-785-2720

FIFER, SAMUEL

Sonnenschein, Nath & Rosenthal
8000 Sears Tower
Chicago, IL 60606
Phone: 312-876-3114

FIMEA, VICTORIA E.

Squire, Sanders & Dampsey
1201 Pennsylvania Ave. NW
Box 407
Washington, DC 20044
Phone: 202-626-6600

FINE, DAVID C.

Southwestern Bell Corp.
1667 K St. NW
Suite 1000
Washington, DC 20006
Phone: 202-293-8570

FINERFROCK, JAMES

Becker & Finerfrock, P.C.
1915 Eye St. NW
Suite 800
Washington, DC 20006
Phone: 202-833-4422

FINGERHUT, MICHAEL B.

US Sprint Communications Co.
1850 M St. NW
Suite 1110
Washington, DC 20036
Phone: 202-857-1030
Fax: 202-822-8999

FINKELSTEIN, THOMPSON & LOUGHRAN

2828 Pennsylvania Ave. NW
Suite 200
Washington, DC 20007
Phone: 202-337-8000
Fax: 202-965-9363
L. Kendall Satterfield, Douglas G. Thompson Jr.

FINN, FREDERICK W.

Brown, Finn & Nietert, Chartered
1920 N St. NW
Suite 660
Washington, DC 20036
Phone: 202-887-0600

FIORINI, JOHN E. III

Gardner, Carton & Douglas
1001 Pennsylvania Ave. NW
Suite 750N
Washington, DC 20004
Phone: 202-347-9200

FIRESTONE, CHARLES M.

1250 Connecticut Ave. NW
Suite 700
Washington, DC 20036
Phone: 202-637-6677

FIRESTONE, MARTIN E.

Mullin, Rhyne, Emmons & Topel, P.C.
1000 Connecticut Ave. NW
Suite 500
Washington, DC 20036
Phone: 202-659-4700

FIRESTONE, RICHARD M.

Chief, Common Carrier Bureau
FCC
1919 M St. NW
Room 500
Washington, DC 20554
Phone: 202-632-6910

FISHER, BEN C.

Fisher, Wayland, Cooper & Leader
1255 23rd St. NW
Suite 800
Washington, DC 20037-1125
Phone: 202-775-3537

FISHER, JANE A.

Wiley, Rein & Fielding
1776 K St. NW
Washington, DC 20006
Phone: 202-429-7230

FISHER, RANDALL D.

Baraff, Koerner, Diender & Hochberg, P.C.
2033 M St. NW
Suite 700
Washington, DC 20036
Phone: 202-452-8200

FISHER, ROBERT C.

Fisher, Wayland, Cooper & Leader
1255 23rd St. NW
Suite 800
Washington, DC 20037-1125
Phone: 202-775-5664

FISHER, THOMAS G.

V.P., General Counsel & Secy.
Meredith Corp.
1716 Locust St.
Des Moines, IA 50336
Phone: 515-284-2201

FISHER, WAYLAND, COOPER & LEADER

1255 23rd St. NW
Suite 800
Washington, DC 20037-1125
Phone: 202-659-3494
Fax: 202-296-6518
Larry A. Blosser, Grover C. Cooper, Ben C. Fisher, Robert C. Fisher, Scott R. Flick, Ann K. Ford, Sari E. Greenberg, Eliot J. Greenwald, John K. Hane III, Clifford M. Harrington, Bruce D. Jacobs, Kenneth Kaufman, Martin R. Leader, Gregory L. Masters, John Joseph McVeigh, Brian R. Moir, Francisco R. Montero, David D. Oxenford, Michelle N. Plotkin, Kathryn R. Schmeltzer, Lisa C. Willson, Carroll John Yung, Richard R. Zaragoza, Matthew P. Zinn.

FISHMAN, DORIS H.

11112 Korman Dr.
Potomac, MD 20854
Phone: 301-299-7299

FISHMAN, ERIC

Sullivan & Worcester
1025 Connecticut Ave. NW
Washington, DC 20036
Phone: 202-775-8190
Fax: 202-293-2275

FISHMAN, WILLIAM L.

Sullivan & Worcester
1025 Connecticut Ave. NW
Suite 806
Washington, DC 20036
Phone: 202-775-8190
Fax: 202-293-2275

FISKE, DAVID

Goodwin & Soble
1300 19th St. NW
Suite 350
Washington, DC 20036
Phone: 202-223-8282
David H. Fiske.

FITCH, A. WRAY III

Gammon & Grange
1925 K St. NW
Suite 300
Washington, DC 20006
Phone: 202-862-2013

FITZ, WILLIAM H.

Covington & Burling
1201 Pennsylvania Ave. NW
Box 7566
Washington, DC 20044
Phone: 202-662-5120

FITZGIBBON, TIMOTHY J.

Dlwine, Connelly, Chase, D'Donnell & Weyher
1701 Pennsylvania Ave. NW
Suite 1000
Washington, DC 20006
Phone: 202-835-0500

FLEISCHMAN, AARON I.

Fleischman & Walsh, P.C.
1400 16th St. NW
Washington, DC 20036
Phone: 202-939-7900

FLEISCHMAN & WALSH, P.C.

1400 16th St. NW
Washington, DC 20036
Phone: 202-939-7900
Fax: 202-745-0916
R. Bruce Beckner, Stephen A. Bouchard, Matthew D. Emmer, Stuart F. Feldstein, Aaron I. Fleischman, Jeffrey L. Hardin, Arthur H. Harding, Lanese Jorgensen, Robert J. Keller, Steven A. Lancellotta, Karen S. Muller, Richard Rubin, Howard S. Shapiro, Daniel J. Sherman, Jonathan R. Spencer, Charles S. Walsh, Christopher G. Wood.

Attorneys

FLEISHMAN, BARRY J.

Anderson, Kill, Olick & Oshinsky
2000 Pennsylvania Ave. NW
Suite 7500
Washington, DC 20006
Phone: 202-728-3100

FLEMING, CHRISTOPHER T.

Covington & Burling
1201 Pennsylvania Ave. NW
Box 7566
Washington, DC 20044
Phone: 202-662-5121

FLEMING, DAVID P.

V.P. & General Counsel-Cablevision & Bcstg.
Multimedia Cablevision Inc./Multimedia
Broadcasting Co.
701 E. Douglas
Box 3027
Wichita, KS 67201
Phone: 316-262-4270
Fax: 316-262-2309

FLETCHER, FRANCIS E. JR.

Gardner, Carton & Douglas
1001 Pennsylvania Ave. NW
Suite 750N
Washington, DC 20004
Phone: 202-347-9200

FLETCHER, HEALD & HILDRETH

1225 Connecticut Ave. NW
Suite 400
Washington, DC 20036-2679
Phone: 202-828-5700
Fax: 202-828-5786

Mania K. Baghdadi, Vincent J. Curtis Jr.,
Robert A. DePont, Thomas J. Dougherty Jr.,
James G. Ennis, Anne E. Goodwin, Richard
Hildreth, James L. Hoffman, Edward W.
Hammers Jr., Frank R. Jazzo, Barry
Lambergman, Robert E. Lee, Patricia A.
Mahoney, George Petrusas, Robert D.
Primosch, Leonard R. Raish, Robert J.
Rawson, James P. Riley, Julie E. Rones, Mar-
vin Rosenberg, Stephen Ross, Estella
Salvatierra, Timothy R. Schnacke, Lonna M.
Thompson.

FLICK, SCOTT R.

Fisher, Wayland, Cooper & Leader
1255 23rd St. NW
Suite 800
Washington, DC 20037-1125
Phone: 202-775-3536

FLOOD, RICHARD G.

Zukowski, Rogers, Flood & McArdle
53 W. Jackson
Suite 1252
Chicago, IL 60604
Phone: 312-663-3699

FOGARTY, JOSEPH R.

Potomac Towers
2001 N. Adams St.
Apt. 37
Arlington, VA 22201
Phone: 703-522-8575

FOLEY, ROBERT M. P.C.

1313 Dolley Madison Blvd.
Suite 403
McLean, VA 22101
Phone: 703-761-1100
Fax: 703-821-7828

FOLTZ, RICHARD W. JR.

Pepper, Hamilton & Scheetz
3000 Two Logan Square
18th & Arch Sts.
Philadelphia, PA 19103-2705
Phone: 215-981-4000

FONS, JOHN P.

Ausley, McMullen, McGehee, Carothers &
Proctor
Box 391
227 S. Calhoun St.
Suite 1000
Tallahassee, FL 32302
Phone: 904-224-9115

FOOSANER, ROBERT S.

Jones, Day, Reavis & Pogue
1450 G St. NW
Suite 6000
Washington, DC 20005
Phone: 202-879-7638

FORD, ANN K.

Fisher, Wayland, Cooper & Leader
1255 23rd St. NW
Suite 800
Washington, DC 20037-1125
Phone: 202-775-3538

FORD, MILTON Q.

Milton Q. Ford & Assoc.
4006 Baronne Way
Memphis, TN 38117
Phone: 901-767-7980

FORMATO, RICHARD A.

116 Stiles Rd.
Boylston, MA 01505
Phone: 617-869-6077

FORREST, HERBERT E.

8706 Bellwood Rd.
Bethesda, MD 20817
Phone: 202-633-3358

FOWLER, MARK S.

Latham & Watkins
1001 Pennsylvania Ave. NW
Suite 1300
Washington, DC 20004-2505
Phone: 202-637-2200

FOX, BRENDA LEE

General Counsel & V.P., Special Policy
National Cable Television Assn.
1724 Massachusetts Ave. NW
Washington, DC 20036
Phone: 202-775-3664
Fax: 202-775-3603

FOX, BENNETT & TURNER

750 17th St. NW
Suite 1100
Washington, DC 20006
Phone: 202-778-2300
Nicholas W. Allard, Deborah M. Chaskes.

FOX, ROTHSCHILD, O'BRIEN & FRANKEL

2000 Market St.
10th Floor
Philadelphia, PA 19103-3293
Phone: 215-299-2000
Fax: 215-299-2150
Salvatore M. DeBunda, Ramon R. Obod,
Ronald J. Schaffer, Howard E. Goldberg, D.
Jeffrey Benoliel, William A. Whiteside Jr.,
Gilbert Newman, Stanley S. Cohen, Stephen
P. Weiss, Mark D. Nachmias.

FRANK, CARL R.

Wiley, Rein & Fielding
1776 K St. NW
Washington, DC 20006
Phone: 202-429-7269

FRANK, KAREN S.

Pillsbury, Madison & Sutro
1667 K St. NW
Suite 1100
Washington, DC 20006
Phone: 415-983-1202

FRANK, THEODORE D.

Arent, Fox, Kintner, Plotkin & Kahn
Washington Square
1050 Connecticut Ave. NW
Suite 600
Washington, DC 20036-5339
Phone: 202-857-6016

FRANKLIN, WILLIAM J.

Pepper & Corazzini
1776 K St. NW
Suite 200
Washington, DC 20006
Phone: 202-296-0600

FREEDMAN, RANDY K.

Asst. Gen. Counsel & Legal Advisor
Turner Broadcasting System Inc./CNN
International
CNN House
19-22 Rathbone Pl.
London W1
United Kingdom
Phone: 011-44-71-637-6703
Fax: 011-44-71-637-6705

FREEDMAN, WILLIAM D.

Gurman, Kurtis, Blask & Freedman, Chartered
1400 16th St. NW
Suite 500
Washington, DC 20036
Phone: 202-328-8200

FREEMAN, JAMES J.

Reed, Smith, Shaw & McClay
1200 18th St. NW
Washington, DC 20036
Phone: 202-457-8624

FRERET, JULIAN P.

Booth, Freret & Imlay
1920 N St. NW
Suite 150
Washington, DC 20036
Phone: 202-296-9100

FRIEDMAN, BARRY A.

Semmes, Bowen & Semmes
1025 Connecticut Ave. NW
Suite 500
Washington, DC 20036
Phone: 202-822-8250

FREY, JULIA L.

Lowndes, Drosdick, Doster, Kantor & Reed
215 N. Eola Dr.
Box 2809
Orlando, FL 32802-2809
Phone: 407-843-4600
Fax: 407-423-4495

FRIEDEN, ROBERT M.

Dir. of International Satellite Policy
Private TransAtlantic Telecommunications
System Inc.
8200 Greensboro Dr.
Suite 700
McLean, VA 22102
Phone: 703-356-4200

FRIEDMAN, ANN K.

Mintz, Levin, Cohn, Ferris, Glovsky & Popeo,
P.C.
1825 Eye St. NW
12th Floor
Washington, DC 20006
Phone: 202-293-0500

FRIEDMAN, NEAL J.

Pepper & Corazzini
1776 K St. NW
Suite 200
Washington, DC 20006
Phone: 202-296-0600

FRIEDMAN, PAULA G.

Sidley & Austin
1722 Eye St. NW
Washington, DC 20006
Phone: 202-429-5168

FRIEDMAN, FARREN & ARMENAKIS

655 Third Ave.
Suite 1100
New York, NY 10017
Phone: 212-867-9760
Fax: 212-490-2932
Alan B. Kaufman, Dennis Metnick.

FRIENDS, NATHANIEL

V.P.
AT&T
1120 20th St. NW
Suite 1000
Washington, DC 20036
Phone: 202-457-3895
Fax: 202-293-1049; 202-296-3479

FRISBY, RUSSELL H.

Venable, Baetjer, Howard & Civiletti
1201 New York Ave. NW
Suite 1000
Washington, DC 20005
Phone: 301-244-7883

FRISCHKORN, ALLEN R. JR.

President
Telecommunications Industry Assn.
2001 Pennsylvania Ave. NW
Suite 800
Washington, DC 20006-1813
Phone: 202-457-4912
Fax: 202-457-4939

FRITZ, JERALD N.

Allbritton Communications Co.
800 17th St. NW
Suite 301
Washington, DC 20006
Phone: 202-789-2130
Fax: 202-822-6749

FROSCH, CRAIG E.

Walker, Bordelon, Hamlin, Theriot & Hardy
701 S. Peters St.
New Orleans, LA 70130
Phone: 504-524-5328

FUJIMOTO, SHIRLEY S.

Keller & Heckman
1150 17th St. NW
Suite 1000
Washington, DC 20036
Phone: 202-956-5642

FUREY, ROGER P.

Arter & Hadden
1919 Pennsylvania Ave. NW
Suite 400
Washington, DC 20006
Phone: 202-775-7100

FURTH, DAVID L.

Shartsis, Friese & Ginsburg
18th Floor
One Maritime Plaza
San Francisco, CA 94111
Phone: 415-421-6500

GAGUINE, BENITO

Bechtel & Cole, Chartered
2101 L St. NW
Suite 502
Washington, DC 20037
Phone: 202-833-4190

GALLEBERG, PAUL A.

Latham & Watkins
1001 Pennsylvania Ave. NW
Suite 1300
Washington, DC 20004-2505
Phone: 202-637-2200

GALLOGLY, VINCENT

GTE Service Corp.
One Stamford Forum
Stamford, CT 06904
Phone: 203-965-3080

GAMMON, JAMES A.

Gammon & Grange
1925 K St. NW
Suite 300
Washington, DC 20006
Phone: 202-862-2010

GAMMON & GRANGE

1925 K St. NW
Suite 300
Washington, DC 20006
Phone: 202-862-2000
Fax: 202-862-2023
James A. Gammon, George R. Grange II,
Mark W. Amerman, A. Wray Fitch III, Nancy
Dliver LeSourd, H. Robert Showers, Richard
M. Campanelli.

GANTT, JOHN B.

1025 Thomas Jefferson St. NW
Suite 500E
Washington, DC 20007
Phone: 202-944-3212

GARCIA, LORETTA J.

LeBoeuf, Lamb, Leiby & MacRae
1333 New Hampshire Ave. NW
Suite 1100
Washington, DC 20036
Phone: 202-457-7500
Fax: 202-775-4163

GARDNER, ALAN J.

V.P., Regulatory Affairs
California Cable Television Assn.
4341 Piedmont Ave.
Box 11080
Oakland, CA 94611
Phone: 415-428-2225
Fax: 415-428-0151

GARDNER, BARBARA K.

Leventhal, Senter & Lerman
2000 K St. NW
Suite 600
Washington, DC 20006-1809
Phone: 202-416-6755

GARDNER, CARTON & DOUGLAS

1001 Pennsylvania Ave. NW
Suite 750N
Washington, DC 20004
Phone: 202-347-9200
Fax: 202-628-3408
370 17th St.
Suite 2200
Denver, CO 80202
Phone: 303-592-5400
Joseph P. Benkert, William P. Bernton, James
S. Blaszk, Lynn M. Clancy, Kevin Di Lallo,
James K. Edmundson Jr., Francis E. Fletcher
Jr., John E. Fiorini III, Michael L. Glaser, Cathy
M. Grofer, Charles C. Hunter, Ronald James
Jarvis, Merritte Scott Johnson, Laura Mow,
Michael D. Murphy, Grier C. Raclin, Edward
P. Taptich, Mark Van Bergh, Patrick J. Whittle.

GARDNER, MICHAEL R.

Michael R. Gardner, P.C.
1150 Connecticut Ave. NW
Washington, DC 20036
Phone: 202-785-2828

GARRETT, DOUGLAS G.

United Artists Entertainment Co.
2390 E. Third Ave.
Denver, CO 80206
Phone: 303-321-4242
Fax: 303-394-2816

GARRETT, ROBERT A.

Arnold & Porter
1200 New Hampshire Ave. NW
Washington, DC 20036
Phone: 202-872-6700

GARROTE, NORA E.

Piper & Marbury
1200 19th St. NW
Suite 700
Washington, DC 20036
Phone: 202-861-3914

GARZIGLIA, JOHN F.

Pepper & Corazzini
1776 K St. NW
Suite 200
Washington, DC 20006
Phone: 202-296-0600

GASTFREUND, IRVING

Kaye, Scholer, Fierman, Hays & Handler
901 15th St. NW
Suite 1100
Washington, DC 20005
Phone: 202-682-3500

GAVILLET, RONALD W.

Skadden, Arps, Slate, Meagher & Flom
333 W. Wacker Dr.
Chicago, IL 60606
Phone: 312-407-0552

GAVIN, STEPHEN DIAZ

Besozzi & Gavin
1901 L St. NW
Suite 200
Washington, DC 20036
Phone: 202-293-7405

GAYNES, MARTIN J.

Wilkes, Artis, Hedrick & Lane, Chartered
1666 K St. NW
Suite 1100
Washington, DC 20006
Phone: 202-457-7886

GEHRING, CRAIG J.

Preston, Thorgrimson, Shidler, Gates & Ellis
1735 New York Ave. NW
Suite 500
Washington, DC 20006
Phone: 202-628-1700

GENIESEE, ROBERT J.

Debevoise & Plimpton
555 13th St. NW
Suite 1100-E
Washington, DC 20004
Phone: 202-383-8000

GEORGE, LEO I.

McFadden, Evans & Sill
1220 19th St. NW
Suite 501
Washington, DC 20036
Phone: 202-293-0700

GERCHICK, MARK L.

Paul, Hastings, Janofsky & Walker
1050 Connecticut Ave. NW
12th Floor
Washington, DC 20036
Phone: 202-223-9000

GERKEN, HENRY J.

Sr. V.P., Secy. & General Counsel
American TV & Communications Corp.
300 First Stamford Place
Stamford, CT 06902-6732
Phone: 203-328-0600
Fax: 203-328-0690

GERSON, ALAN H.

V.P., Program Standards & Broadcast Policy
NBC
3000 W. Alameda Ave.
Room 1600
Burbank, CA 91523
Phone: 818-840-3752
Fax: 818-840-4731

GERSON, SIMON

Cowan, Liebowitz & Latman, P.C.
605 Third Ave.
New York, NY 10158
Phone: 212-503-6200

GHERARDI, THOMAS G.

Goldberg & Spector
1229 19th St. NW
Washington, DC 20036
Phone: 202-429-4900

GIBBON, THOMAS R.

Bell, Boyd & Lloyd
1615 L St. NW
Suite 1200
Washington, DC 20036
Phone: 202-466-6300

GIBSON, DUNN & CRUTCHER

1050 Connecticut Ave. NW
Washington, DC 20036
Phone: 202-955-8500
Fax: 202-467-0539
Robert A. McConnell.

GILBERT, A. KIRVEN III

BellSouth Corp.
1155 Peachtree St. NE
Suite 1800
Atlanta, GA 30367
Phone: 404-249-2649

GILL, CHRISTINE M.

Keller & Heckman
1150 17th St. NW
Suite 1000
Washington, DC 20036
Phone: 202-956-5650

GILLER, MARJORIE J.

Lukas, McGowan, Nace & Gutierrez
1819 H St. NW
7th Floor
Washington, DC 20006
Phone: 202-857-3500

GILLESPIE, GARDNER F. III

Hogan & Hartson
555 13th St. NW
Washington, DC 20004
Phone: 202-637-8796

GINSBURG, SCOTT K.

President
Evergreen Media Corp.
545 E. John Carpenter Freeway
Suite 1420
Irving, TX 75062
Phone: 214-869-9020

**GINSBURG, FELOMAN & BRESS,
CHARTERED**

1250 Connecticut Ave. NW
7th Floor
Washington, DC 20036
Phone: 202-637-9000
Fax: 202-637-9195
Dan J. Alpert, Ann Bavender, Melanie Haratun-
ian, E. William Henry, Rodney L. Joyce, Ed-
win N. Laverigne, Henry M. Rivera, Harvey J.
Shulman.

GINTY, JAMES B.

AT&T
1600 Market St.
32nd Floor
Philadelphia, PA 19103
Phone: 215-557-4300
Fax: 215-557-4484

GIST, PAMELA L.

Lukas, McGowan, Nace & Gutierrez
1819 H St. NW
7th Floor
Washington, DC 20006
Phone: 202-857-3500

GIUNTA, TARA KALAGHER

Reid & Priest
Market Square
701 Pennsylvania Ave. NW
Washington, DC 20004
Phone: 202-508-4025

GLASER, MICHAEL L.

Gardner, Carton & Douglas
1001 Pennsylvania Ave. NW
Suite 750N
Washington, DC 20004
Phone: 202-347-9200

GLICKSMAN, JOHN B.

Leventhal, Senter & Lerman
2000 K St. NW
Suite 600
Washington, DC 20006-1809
Phone: 202-416-6746

GLIST, PAUL

Cole, Raywid & Braverman
1919 Pennsylvania Ave. NW
Washington, DC 20006
Phone: 202-659-9750

GODDARD, WILLIAM

McFadden, Evans & Sill
1220 19th St. NW
Suite 501
Washington, DC 20036
Phone: 202-293-0700

GODLES, JOSEPH A.

Goldberg & Spector
1229 19th St. NW
Washington, DC 20036
Phone: 202-429-4900

GOLDBERG, BOB J.

Lukas, McGowan, Nace & Gutierrez
1819 H St. NW
7th Floor
Washington, DC 20006
Phone: 202-857-3500

GOLOBERG, HENRY

Goldberg & Spector
1229 19th St. NW
Washington, DC 20036
Phone: 202-429-4900

GOLOBERG, HOWARD E.

Fox, Rothschild, D'Brien & Frankel
2000 Market St.
10th Floor
Philadelphia, PA 19103-3293
Phone: 215-299-2802

GOLOBERG, NEAL M.

Hopkins & Sutter
888 16th St. NW
Washington, DC 20006
Phone: 202-835-8064

GOLDBERG, RALPH E.

150 E. 69th St.
New York, NY 10021
Phone: 212-734-0292

GOLOBERG & SPECTOR

1229 19th St. NW
Washington, DC 20036
Phone: 202-429-4900
Fax: 202-429-4912
Henry Goldberg, Phillip L. Spector, Jeffrey H.
Dison, Joseph A. Godles, Thomas G. Gherar-
di, Jonathan L. Wiener, Henrietta Wright.

Attorneys

GOLDBERG, EVERETT F.

University of Maryland School of Law
500 W. Baltimore St.
Baltimore, MD 21201
Phone: 301-328-7151

GOLDBERG, RICHARD L.

Graham & James
One Maritime Plaza
Third Floor
San Francisco, CA 94111
Phone: 415-954-0207

GOLDEN, RICHARD A.

Golden & Golden, P.C.
10521 Judicial Dr.
Fairfax, VA 22030
Phone: 703-691-8530

GOLDEY, MICHAEL J.

New York Telephone Co.
1095 Ave. of the Americas
Room 3837
New York, NY 10036
Phone: 212-395-6183
Fax: 212-921-1126

GOLDING, HELEN E.

Massachusetts Dept. of Public Utilities
100 Cambridge St.
12th Floor
Boston, MA 02202
Phone: 617-727-6807

GOLDMAN, DIANE Z.

Wiley, Rein & Fielding
1776 K St. NW
Washington, DC 20006
Phone: 202-429-7297

GOLDMAN, STEVEN

McCaw Cellular Communications Inc.
1250 Connecticut Ave. NW
Suite 401
Washington, DC 20036
Phone: 202-223-9222

GOLDSTEIN, IRVING

Comsat Corp.
950 L'Enfant Plaza SW
Washington, DC 20024
Phone: 202-863-6433
Fax: 202-863-6739

GOMES, GARY C.

Satellite Transmission Systems Inc.
125 Kennedy Dr.
Hauppauge, NY 11788
Phone: 516-231-1919
Fax: 516-231-1896
Telex: 510-227-9895

GOODALE, JAMES C.

Debevoise & Plimpton
875 Third Ave.
25th Floor
New York, NY 10022
Phone: 212-909-6253

GOODKIND, ARTHUR B.

Koteen & Naftalin
1150 Connecticut Ave. NW
Suite 1000
Washington, DC 20036
Phone: 202-467-5700

GOODMAN, BRUCE D.

Arter & Hadden
1919 Pennsylvania Ave. NW
Suite 400
Washington, DC 20006
Phone: 202-775-7100

GOODMAN, JACK N.

4824 46th St. NW
Washington, DC 20016
Phone: 202-362-5949

GOODMAN, JOHN M.

Bell Atlantic NSI
1710 H St. NW
8th Floor
Washington, DC 20006
Phone: 202-392-1497

GOODMAN, STEPHEN L.

Comsat Corp.
950 L'Enfant Plaza SW
Room 6244
Washington, DC 20024
Phone: 202-863-6773

GOODWIN, ANNE E.

Fletcher, Heald & Hildreth
1225 Connecticut Ave. NW
Suite 400
Washington, DC 20036-2679
Phone: 202-828-5726

GOROON, STEPHEN E.

Wilmer, Cutler & Pickering
2445 M St. NW
Washington, DC 20037-1420
Phone: 202-663-6000

GORINSON, STANLEY M.

Pillsbury, Madison & Sutro
1667 K St. NW
Suite 1100
Washington, DC 20006
Phone: 202-463-2372

GOTHELF, JOYCE

MCI Telecommunications Corp.
205 N. Michigan Ave.
Suite 3200
Chicago, IL 60601
Phone: 312-819-6535
Fax: 312-819-6745

GRAF, JAMES EMERSON II

V.P., Governmental Relations
Contel Corp.
555 13th St. NW
Suite 480 W
Washington, DC 20004-1109
Phone: 202-383-6712
Fax: 202-383-6710

GRAMBOW, MARTIN E.

Southwestern Bell Corp.
1667 K St. NW
Suite 1000
Washington, DC 20006
Phone: 202-293-8568

GRANGE, GEORGE R. II

Gammon & Grange
1925 K St. NW
Suite 300
Washington, DC 20006
Phone: 202-862-2011

GRANGER, BETSY STOVER

Pacific Bell
140 Montgomery St.
Room 1525
San Francisco, CA 94105
Phone: 415-546-5568

GRANT, PATRICK J.

Arnold & Porter
1200 New Hampshire Ave. NW
Washington, DC 20036
Phone: 202-872-6700

GRAY, JOHN M. JR.

AT&T
1120 20th St. NW
Suite 1000
Washington, DC 20036
Phone: 202-457-3843

GRAY, TODD D.

Dow, Lohnes & Albertson
1255 23rd St. NW
Suite 500
Washington, DC 20037
Phone: 202-857-2500

GREEN, ALFRED A.

AT&T Communications
295 N. Maple Ave.
Room 3233C2
Basking Ridge, NJ 07920

GREEN, RUDOLPH H.

Prime Cable
One American Center
600 Congress Ave.
Suite 3000
Austin, TX 78701
Phone: 512-476-7888

GREEN, WILLIAM S.

Reed, Smith, Shaw & McClay
1200 18th St. NW
Washington, DC 20036
Phone: 202-457-8629

GREENBERG, SARI E.

Fisher, Wayland, Cooper & Leader
1255 23rd St. NW
Suite 800
Washington, DC 20037-1125
Phone: 202-775-3545

GREENE, MARJORIE REEO

FCC
1919 M St. NW
Room 614
Washington, DC 20554
Phone: 202-632-7020

GREENE, MICHAEL R.

Asst. General Counsel
AT&T Technologies Inc.
One Oak Way
Room 2WD160
Berkeley Heights, NJ 07922
Phone: 201-771-2550

GREENSTEIN, MARCI E.

Lukas, McGowan, Nace & Gutierrez
1819 H St. NW
7th Floor
Washington, DC 20006
Phone: 202-857-3500

GREENWALD, ELIOT J.

Fisher, Wayland, Cooper & Leader
1255 23rd St. NW
Suite 800
Washington, DC 20037-1125
Phone: 202-775-3540

GREGG, DONNA C.

Dow, Lohnes & Albertson
1255 23rd St. NW
Suite 500
Washington, DC 20037
Phone: 202-857-2785

GREITER, IVO

Greiter Pegger & Kofler
Maria-Theresien-Strasse 24
A-60222
Innsbruck 22, Austria,
Telex: 5-3388G; 43-512-571811
Fax: 43-512-584925

GRENIER, EDWARD J. JR.

Sutherland, Asbill & Brennan
1275 Pennsylvania Ave. NW
Washington, DC 20004
Phone: 202-383-0100

GRIFFIN, BENJAMIN J.

Reed, Smith, Shaw & McClay
1200 18th St. NW
Washington, DC 20036
Phone: 202-457-8630

GRIFFIN, JOAN M.

Contel Corp.
555 13th St. NW
Washington, DC 20004
Phone: 202-387-8700

GRIMALDI, THOMAS A.

United Telephone System—Midwest Group
5454 W. 110th St.
Overland Park, KS 66211
Phone: 913-345-7915
Fax: 913-345-4953

GRINCEWICH, KATHERINE G.

Asst. General Counsel
U.S. Catholic Conference Office of General
Counsel
3211 4th St. NE
Washington, DC 20017
Phone: 202-541-3300
Fax: 202-452-3322

GROFER, CATHY M.

Gardner, Carton & Douglas
1001 Pennsylvania Ave. NW
Suite 750N
Washington, DC 20004
Phone: 202-347-9200

GROSS, DAVID A.

Sutherland, Asbill & Brennan
1275 Pennsylvania Ave. NW
Washington, DC 20004
Phone: 202-383-0140

GUILLOT, GREGORY H

John H. Midlen Jr., Chartered
3238 Prospect St. NW
Washington, DC 20007
Phone: 202-333-1500

GURMAN, LOUIS

Gurman, Kurtis, Blask & Freedman, Chartered
1400 16th St. NW
Suite 500
Washington, DC 20036
Phone: 202-328-8200

GURMAN, KURTIS, BLASK & FREEDMAN, CHARTERED

1400 16th St. NW
Suite 500
Washington, DC 20036
Phone: 202-328-8200
Fax: 202-462-1784
William D. Freedman, Lon C. Levin, Michael
K. Kurtis, Louis Gurman, Jerome K. Blask,
Richard M. Tettelbaum, Daniel E. Smith,
Glenn Richards.

GURSS, ROBERT M.

Wilkes, Artis, Hedrick & Lane, Chartered
1666 K St. NW
Suite 1100
Washington, DC 20006
Phone: 202-457-7329

GUSTAFSON, ELIZABETH J.

Dow, Lohnes & Albertson
1255 23rd St. NW
Suite 500
Washington, DC 20037
Phone: 202-857-2671

GUTIERREZ, THOMAS

Lukas, McGowan, Nace & Gutierrez
1819 H St. NW
7th Floor
Washington, DC 20006
Phone: 202-857-3500

GUTMANN, PETER

Pepper & Corazzini
1776 K St. NW
Suite 200
Washington, DC 20006
Phone: 202-296-0600

HADL, ROBERT D.

MCA Inc.
100 Universal City Plaza
Universal City, CA 91608
Phone: 818-777-1955

HADLEY, PATRICK D.

FCC
1919 M St. NW
Room 544
Washington, DC 20554
Phone: 202-632-9342

HAINES, JERRY V.

Wiley, Rein & Fielding
1776 K St. NW
Washington, DC 20006
Phone: 202-429-7280

HAIN, MARY C.M.

New Hampshire Public Utilities Commission
8 Old Suncock Rd.
Concord, NH 03301
Phone: 603-271-2431

HALEY, BADER & POTTS

2000 M St. NW
Suite 600
Washington, DC 20036
Phone: 202-331-0606
Fax: 202-296-8679
Michael H. Bader, William J. Byrnes, Kenneth A. Cox, John P. Crigler, James E. Dunstan, John Wells King, Theodore D. Kramer, Patrice A. Lyons, Mary A. McReynolds, David George O'Neil, John M. Pelkey, William J. Potts Jr., Richard M. Riehl, Lee W. Shubert, Henry A. Solomon, Richard H. Strodel, Mary Price Taylor, James M. Towarnicky, Kathleen Victory, Melodie A. Virtue.

HALL, OAVIO K.

Bell Atlantic NSI
1710 H St. NW
8th Floor
Washington, DC 20006
Phone: 202-392-6280

HALL, KATHERINE I.

Baskin, Flaherty, Elliot, Mannino, Gordon & Scully
1275 K St. NW
Suite 1000
Washington, DC 20005
Phone: 202-842-1600

HALLER, LINDA L.

Morgan, Lewis & Bockius
801 S. Grand Ave.
19th Floor
Los Angeles, CA 90017
Phone: 213-612-1152

HALPERIN, ROBERT M.

Crowell & Moring
1001 Pennsylvania Ave. NW
Washington, DC 20004-2505
Phone: 202-624-2543

HALPRIN, ALBERT

Verner, Lipfert, Bernhard, McPherson & Hand, Chartered
McPherson Bldg.
901 15th St. NW
Suite 700
Washington, DC 20005-2301
Phone: 202-371-6009

HAMMER, MICHAEL H.

Dir., Communications Policy Development
Time Warner Inc.
1050 Connecticut Ave.
Suite 850
Washington, DC 20036-5334
Phone: 202-861-4000
Fax: 202-785-3757

HAMMERMAN, JAN L.

Arent, Fox, Kintner, Plotkin & Kahn
Washington Square
1050 Connecticut Ave. NW
Suite 600
Washington, DC 20036-5339
Phone: 202-857-6178

HAMMOND, ALLEN S. IV

New York Law School
Honeywell Inc.
57 Worth St.
New York, NY 10013

HANE, JOHN K. III

Fisher, Wayland, Cooper & Leader
1255 23rd St. NW
Suite 800
Washington, DC 20037-1125
Phone: 202-775-3533

HANNON, JAMES T.

US West
1801 California St.
MBC 4710
Denver, CO 80202
Phone: 303-896-4053

HANNON, JOHN S. JR.

Comsat World Systems Div.
950 L'Enfant Plaza SW
6th Floor
Washington, DC 20024
Phone: 202-863-6187

HANSELL, WALTER W.

Cooper, White & Cooper
101 California St.
16th Floor
San Francisco, CA 94111
Phone: 415-433-1900

HARATUNIAN, MELANIE

Ginsburg, Feldman & Brass, Chartered
1250 Connecticut Ave. NW
7th Floor
Washington, DC 20036
Phone: 202-637-9048

HARBURG, DALE R.

Baker & Hostetler
1050 Connecticut Ave. NW
Suite 1100
Washington, DC 20036
Phone: 202-861-1714

HAROIN, JEFFRY L.

Fleischman & Walsh, P.C.
1400 16th St. NW
Washington, DC 20036
Phone: 202-939-7914

HAROING, ARTHUR H.

Fleischman & Walsh, P.C.
1400 16th St. NW
Washington, DC 20036
Phone: 202-939-7900

HAROMAN, KENNETH E.

2033 M St. NW
Suite 400
Washington, DC 20036
Phone: 202-223-3772

HARDY, ASHTON R.

Walker, Bordelon, Hamlin, Theriot & Hardy
701 S. Peters St.
New Orleans, LA 70130
Phone: 504-524-5328

HARDY, RALPH WILLIAMS JR.

Dow, Lohnes & Albertson
1255 23rd St. NW
Suite 500
Washington, DC 20037
Phone: 202-857-2700

HARGROVE, WADE H.

Tharrington, Smith & Hargrove
209 Fayetteville St. Mall
Box 1151
Raleigh, NC 27602
Phone: 919-821-4711

HARMON, THOMAS D.

Manager, Telecommunications Public Policy
Honeywell Inc.
Honeywell Plaza
MN 26-3190
Minneapolis, MN 55408
Phone: 612-870-6296
Fax: 612-870-5489

HAROLD, DOUGLAS W. JR.

McCabe & Allen
9105 Owens Dr.
Box 2126
Manassas Park, VA 22111
Phone: 703-361-2278

HARRINGTON, CLIFFORD M.

Fisher, Wayland, Cooper & Leader
1255 23rd St. NW
Suite 800
Washington, DC 20037-1125
Phone: 202-775-3541

HARRINGTON, J. G.

Dow, Lohnes & Albertson
1255 23rd St. NW
Suite 500
Washington, DC 20037
Phone: 202-857-2818

HARRIS, CAROL C.

Keller & Heckman
1150 17th St. NW
Suite 1000
Washington, DC 20036
Phone: 202-956-5636

HARRIS, JEFFREY

Rubin, Winston, Diercks & Harris
1730 M St. NW
Suite 412
Washington, DC 20036
Phone: 202-861-0870

HARRIS, STEVEN M.

Pacific Bell
140 New Montgomery St.
Room 1718
San Francisco, CA 94105
Phone: 415-542-5527

HARRISON, BYRON E.

Taylor & Zimsky
1901 L St. NW
Suite 200
Washington, DC 20036
Phone: 202-331-5880

HARRISON, ORRIN

Locke Purnell Rain & Harrell, P.C.
2200 Ross Ave.
Suite 2200
Dallas, TX 75201-6776
Phone: 214-740-8000

HARRISON, REGINA

FCC
2025 M St. NW
Room 8002
Washington, DC 20007
Phone: 202-632-7792

HARROLD, DANIEL

Collier, Shannon, Rill & Scott
1055 Thomas Jefferson St. NW
Suite 300
Washington, DC 20007
Phone: 202-342-8400

HART, CHRISTOPHER A.

Hart & Chavers
600 New Hampshire Ave. NW
Suite 309
Washington, DC 20037
Phone: 202-337-7400
Fax: 202-4337-3555

HARTENBERGER, WERNER K.

Dow, Lohnes & Albertson
1255 23rd St. NW
Suite 500
Washington, DC 20037
Phone: 202-857-2630

HARTGROVE, RICHARD C.

Southwestern Bell Telephone Co.
1010 Pine
Room 2114
St. Louis, MO 63101
Phone: 314-235-2506

HARTSOCK, PHYLLIS

U.S. Dept. of Commerce NTIA
14th & Constitution Ave. NW
Room 417
Washington, DC 20230
Phone: 202-377-1816

HARVEY, EDMUND E.

Chadbourn & Parke
1101 Vermont Ave. NW
Washington, DC 20005
Phone: 202-289-3000

HARWOOD, JOHN H.

Wilmer, Cutler & Pickering
2445 M St. NW
Washington, DC 20037-1420
Phone: 202-663-6000

HASTINGS, KARIS A.

Hogan & Hartson
555 13th St. NW
Washington, DC 20004
Phone: 202-637-5767

HATCHETT, R. BRYAN

CBS Inc.
Law Dept.
51 W. 52nd St.
New York, NY 10019
Phone: 212-975-4037

HAUTMAN, KEN

Shaw, Pittman, Potts & Trowbridge
2300 N St. NW
Washington, DC 20037
Phone: 202-663-8230

HAWKINS, FRANCIS R. JR.

Covington & Burling
1201 Pennsylvania Ave. NW
Box 7566
Washington, DC 20044
Phone: 202-662-5482

HAWKINS, HOWARD R.

Chmn. & Chief Exec. Officer
American TransCommunications Inc.
80 Field Point Rd.
Greenwich, CT 06830
Phone: 203-661-7390
Fax: 203-629-9589

HAYES, EDWARD JR.

Baker & Hostetler
1050 Connecticut Ave. NW
Suite 1100
Washington, DC 20036
Phone: 202-861-1690

HAYES, ELIZABETH H.

Akin, Gump, Strauss, Hauer & Feld
1333 New Hampshire Ave. NW
Suite 400
Washington, DC 20036
Phone: 202-887-4220

Attorneys

HAYES, MARK S.

V.P., General Counsel & Secy.
Storer Communications Inc.
12000 Biscayne Blvd.
Miami, FL 33181
Phone: 305-899-1000

HAYES, RICHARD J. JR.

1359 Blackmeadow Rd.
Spotsylvania, VA 22553
Phone: 703-972-2690
Fax: 703-972-1309

HAYES, STEPHEN D.

Bryan, Cave, McPheeters & McRoberts
700 13th St. NW
Suite 700
Washington, DC 20005-3960
Phone: 202-508-6147

HEALY, JOHN F.

FCC
1919 M St. NW
Room 534
Washington, DC 20554
Phone: 202-632-7834

HEALY, ROBERT W.

Reddy, Begley & Martin
2033 M St. NW
Suite 500
Washington, DC 20036
Phone: 202-659-5700

HECKMAN, JEROME H.

Keller & Heckman
1150 17th St. NW
Suite 1000
Washington, DC 20036
Phone: 202-956-5610

HEDEMANN, CHRISTIAN G.

Fluor Corp.
3333 Michelson Dr.
Irvine, CA 92730
Phone: 714-975-6946

HEIN, WERNER J.

Wilkinson, Barker, Knauer & Quinn
1735 New York Ave. NW
Washington, DC 20006
Phone: 202-783-4141

HEININGER, ERWIN C.

Rte. 5
Box 413D
Greeneville, TN 37743
Phone: 615-348-9080

HELEIN, CHARLES H.

Arter & Hadden
1919 Pennsylvania Ave. NW
Suite 400
Washington, DC 20006
Phone: 202-775-7100

HELLER, EHRMAN, WHITE & McAULIFFE

525 University Ave.
11th Floor
Palo Alto, CA 94301
Phone: 415-324-7044

HELLMAN, MADIE GUSTAFSON

United Artists Entertainment Co.
2930 E. Third Ave.
Denver, CO 80206
Phone: 303-321-4242
Fax: 303-394-2816

HELMICK, RICHARD A.

Cohn & Marks
1333 New Hampshire Ave. NW
Suite 600
Washington, DC 20036
Phone: 202-293-3860

HENDRIKSEN, MARGIE E.

Special Asst. to Atty. General
Minnesota Public Utilities Commission
150 E. Kellogg Blvd.
707 American Center Bldg.
St. Paul, MN 55101
Phone: 612-296-0410
Fax: 612-297-7073

HENDRY, NANCY HOWELL

V.P., Deputy Gen. Counsel & Asst. Corp. Secy.
PBS
1320 Braddock Place
Alexandria, VA 22314
Phone: 703-739-5053
Fax: 703-739-5358

HENNESSEY, JOSEPH F. PC.

1901 L St. NW
Suite 200
Washington, DC 20036
Phone: 202-293-7400

HENRY, E. WILLIAM

Ginsburg, Feldman & Bress, Chartered
1250 Connecticut Ave. NW
7th Floor
Washington, DC 20036
Phone: 202-637-9040

HEPPLER, WESLEY R.

Cole, Raywid & Braverman
1919 Pennsylvania Ave. NW
Washington, DC 20006
Phone: 202-659-9750

HERMAN, MARIO L.

Murphy & Malone
1901 L St. NW
Suite 200
Washington, DC 20036-3506
Phone: 202-223-5062

HERRING, HAROLD F.

Sadler, Sullivan, Herring & Sharp, P.C.
204 Gates Ave. SE
Huntsville, AL 35801
Phone: 205-534-4343
Fax: 205-534-4370

HERWITZ, THOMAS R.

Fox Television Stations Inc.
5151 Wisconsin Ave. NW
Washington, DC 20016
Phone: 202-244-5151

HESS, MARY BETH

Chief, Enforcement Div.
FCC
2025 M St. NW
Room 6206
Washington, DC 20554
Phone: 202-632-4890

HESTER, THOMAS P.

Ameritech
30 S. Wacker Dr.
38th Floor
Chicago, IL 60606
Phone: 312-750-5199
Fax: 312-207-1601

HICKEY, THOMAS D.

Fleet Call Inc.
1515 Broad St.
Bloomfield, NJ 07003
Phone: 201-338-1400
Fax: 201-338-5282

HILDEBRANDT, STEPHEN A.

Westinghouse Bcstg. Co. Inc.
1025 Connecticut Ave. NW
Suite 506
Washington, DC 20036
Phone: 202-429-0047

HILDRETH, RICHARD

Fletcher, Heald & Hildreth
1225 Connecticut Ave. NW
Suite 400
Washington, DC 20036-2679
Phone: 202-828-5730

HILL, CAROLYN C.

Washington Counsel
United Telecommunications Inc.
1875 Eye St. NW
Suite 1250
Washington, DC 20006
Phone: 202-659-4600

HILL, DAVID L.

O'Connor & Hannan
1919 Pennsylvania Ave. NW
Suite 800
Washington, DC 20006
Phone: 202-887-1421

HILL, DEAN GEORGE

Law Offices of Dean George Hill, P.C.
1330 New Hampshire Ave. NW
Suite 113
Washington, DC 20036
Phone: 202-775-0070
Fax: 202-775-9026
Timothy Edward Welch.

HILLIARD, CARL B. JR.

VIA/NET Companies
836 E. Washington St.
San Diego, CA 92103
Phone: 619-260-0110
Fax: 619-260-0791

HILLIARD, DAVID E.

Wiley, Rein & Fielding
1776 K St. NW
Washington, DC 20006
Phone: 202-429-7058

HIRD, FREDERICK S. JR.

Ober, Kaler, Grimes & Shriver
710 Ring Bldg.
1200 18th St. NW
Washington, DC 20036
Phone: 202-331-9100
Fax: 202-331-9116

HOBSON, JAMES R.

Washington Counsel
GTE Service Corp.
1850 M St. NW
Suite 1200
Washington, DC 20036
Phone: 202-463-5210

HOCHBERG, PHILIP R.

Baraff, Koerner, Olender & Hochberg, P.C.
2033 M St. NW
Suite 700
Washington, DC 20036
Phone: 202-452-8200

HOEGLE, ROBERT L.

Olwine, Connelly, Chase, O'Donnell & Weyher
1701 Pennsylvania Ave. NW
Suite 1000
Washington, DC 20006
Phone: 202-835-0500

HOEBAUER, DIANE L.

FCC
1919 M St. NW
Room 822
Washington, DC 20054
Phone: 202-653-5940
Fax: 202-632-6955

HOFFMAN, JAMES L.

Fletcher, Heald & Hildreth
1225 Connecticut Ave. NW
Suite 400
Washington, DC 20036-2679
Phone: 202-828-5706

HOGAN & HARTSON

555 13th St. NW
Washington, DC 20004
Phone: 202-637-5600
Fax: 202-637-5910
Marvin J. Diamond, Christy J. Dittrich, Gardner F. Gillespie III, Karis A. Hastings, Steven J. Horvitz, Gerald E. Dberst Jr., Marissa G. Repp, William S. Reyner Jr., Jay E. Ricks, Richard S. Rodin, Peter A. Rohrbach, Mace J. Rosenstein, David J. Saylor, Katherine A. Schoff, Jeremy H. Stern, Susan Wing, Joel S. Winnik.

HOGGARTH, ROBERT L.

Thelen, Marrin, Johnson & Bridges
805 15th St. NW
Suite 900
Washington, DC 20005
Phone: 202-962-3000

HOLADAY, DONALD F.

872 S. Beech St.
Lakewood, CO 80228
Phone: 303-985-8352

HOLBRDDKE, LARRINE S.

Miller & Holbrooke
1225 19th St. NW
Suite 400
Washington, DC 20036
Phone: 202-785-0600

HOLDEN, KATHERINE M.

Wiley, Rein & Fielding
1776 K St. NW
Washington, DC 20006
Phone: 202-429-7245

HOLDEN, VIRGINIA HAMILTON

Senior Attorney
Illinois Bell Telephone Co.
225 W. Randolph Street
Suite 27B
Chicago, IL 60606
Phone: 312-727-1486

HOLLAND & KNIGHT

888 17th St. NW
Suite 900
Washington, DC 20006
Phone: 202-955-5550
Fax: 202-955-5564
Dennis Lane, Robert A. Marmet, Harold K. McCombs Jr., Arthur Scheiner, Janet R. Studley.

HOLLAR, JOHN C.

Wiley, Rein & Fielding
1776 K St. NW
Washington, DC 20006
Phone: 202-429-7237

HOLLIDAY, MICHAEL J.

AT&T Communications Inc.
295 N. Maple Ave.
Room 3252J1
Basking Ridge, NJ 07920
Phone: 201-221-3584

HOLT, CHRISTOPHER A.

Mullin, Rhyne, Emmons & Topel, P.C.
1000 Connecticut Ave. NW
Suite 500
Washington, DC 20036
Phone: 202-659-4700

HONIG, DAVID EARL

Law Office of David Honig
1800 N.W. 187th St.
Miami, FL 33056
Phone: 305-628-3600
Fax: 305-628-3700

HDDVER, JOHN E.

Jones, Day, Reavis & Pogue
1450 G St. NW
Suite 6000
Washington, DC 20005
Phone: 202-879-3783

HDPKINS & SUTTER

888 16th St. NW
Washington, DC 20006
Phone: 202-835-8000
Fax: 202-835-8136
3 First National Plaza
Suite 4300
Chicago, IL 60602
Phone: 312-558-6638
John P. Bankson Jr., Sue W. Bladek, Thomas K. Crowe, Joe Dixon Edge, Neal M. Goldberg, David A. Irwing, Cordell J. Overgaard, John W. Pettit, Ricmahrd M. Singer.

HDPKINSON, R. RONALD

Latham & Watkins
1001 Pennsylvania Ave. NW
Suite 1300
Washington, DC 20004-2505
Phone: 202-637-2200

HDRNE, MICHAEL S.

Covington & Burling
1201 Pennsylvania Ave. NW
Box 7566
Washington, DC 20044
Phone: 202-662-5288

HDROWITZ, DAVID ERNEST

FCC
1919 M St. NW
Room 8002, Mass Media Bureau
Washington, DC 20554
Phone: 202-632-7792

HORVITZ, STEVEN J.

Hogan & Hartson
555 13th St. NW
Washington, DC 20004
Phone: 202-637-5713

HORWOOD, JAMES N.

Spiegel & McDiarmid
1350 New York Ave. NW
Washington, DC 20005
Phone: 202-879-4000

HOUSE, LAURA PETERSON

Locke Purnell Rain & Harrell, P.C.
2200 Ross Ave.
Suite 2200
Dallas, TX 75201-6776
Phone: 214-740-8000

HOWARD, KENNETH C. JR.

Baker & Hostetler
1050 Connecticut Ave. NW
Suite 1100
Washington, DC 20036
Phone: 202-861-1580

HUGGARD, EILEEN E.

New York City Dept. of Telecommunications
49-51 Chambers St.
Suite 720
New York, NY 10007
Phone: 212-566-2447

HUMMERS, EDWARD W. JR.

Fletcher, Heald & Hildreth
1225 Connecticut Ave. NW
Suite 400
Washington, DC 20036-2679
Phone: 202-828-5760

HUMPHREY, ALEXANDER P. IV

Washington Counsel
General Electric Communications & Services
1331 Pennsylvania Ave. NW
Suite 815S
Washington, DC 20004
Phone: 202-637-4284

HUMPHREY, MARGOT SMILEY

Koteen & Naftalin
1150 Connecticut Ave. NW
Suite 1000
Washington, DC 20036
Phone: 202-467-5700

HUMPHRIES, LAURA B.

Leventhal, Senter & Lerman
2000 K St. NW
Suite 600
Washington, DC 20006-1809
Phone: 202-416-6767

HUNDT, REED E.

Latham & Watkins
1001 Pennsylvania Ave. NW
Suite 1300
Washington, DC 20004-2505
Phone: 202-637-2200

HUNSAKER, DAVID M.

Putbrese, Hunsaker & Ruddy
6800 Fleetwood Rd.
No. 100
Box 539
McLean, VA 22101
Phone: 703-790-8400

HUNTER, CHARLES C.

Gardner, Carton & Douglas
1001 Pennsylvania Ave. NW
Suite 750N
Washington, DC 20004
Phone: 202-347-9200

HUNTER, DANIEL R.

Willkie, Farr & Gallagher
Three Lafayette Centre
1155 21st St. NW
Washington, DC 20036
Phone: 202-328-8000

HUNTER, JOHN W.

McNair Law Firm, P.A.
1155 15th St. NW
Suite 400
Washington, DC 20005
Phone: 202-659-3900
Fax: 202-659-5763

HURWITZ, KENNETH G.

Ritts, Brickfield & Kaufman
600 New Hampshire Ave. NW
Suite 915
Washington, DC 20037
Phone: 202-342-0800
Fax: 202-342-0807

HUTTON, THOMAS J.

Dow, Lohnes & Albertson
1255 23rd St. NW
Suite 500
Washington, DC 20037
Phone: 202-857-2738

HYDE, ROSEL H.

Wilkinson, Barker, Knauer & Quinn
1735 New York Ave. NW
Washington, DC 20006
Phone: 202-783-4141

IMLAY, CHRISTOPHER D.

Booth, Freret & Imlay
1920 N St. NW
Suite 150
Washington, DC 20036
Phone: 202-296-9100

INGHRAM, JOHN T. IV

Inghram & Inghram
529 Hampshire
Boatmen's Bank Bldg.
Suite 409
Quincy, IL 62301
Phone: 217-222-7420
Fax: 217-222-1653

INGRAHAM, ELDRED D.

National Assn. of Broadcasters
1771 N St. NW
Washington, DC 20036
Phone: 202-429-5461

IRELAND, JAMES F. III

Cole, Raywid & Braverman
1919 Pennsylvania Ave. NW
Washington, DC 20006
Phone: 202-659-9750

IRWIN, DAVID A.

Hopkins & Sutter
888 16th St. NW
Washington, DC 20006
Phone: 202-835-8000

ISAACS, MICHAEL B.

Dir., Development, Regulatory & Legal Affairs
The Providence Journal Co.
75 Fountain St.
Providence, RI 02902
Phone: 401-277-7538
Fax: 401-274-2076

ISELE, MICHELE A.

Citizens for a Sound Economy
470 L'Enfant Plaza SW
Suite 7112 East Building
Washington, DC 20024
Phone: 202-488-8200
Phillip D. Mink.

ISEMAN, CHARLES JAY

12050-G Little Patuxent Pkwy.
Columbia, MD 21044
Phone: 301-596-5031

ITZKOFF, DONALD M.

Reed, Smith, Shaw & McClay
1200 18th St. NW
Washington, DC 20036
Phone: 202-457-8695

IVINS, BENJAMIN F. P.

Asst. General Counsel
National Assn. of Broadcasters
1771 N St. NW
Washington, DC 20036
Phone: 202-429-5460
Fax: 202-429-5343

JACKSDN, EDWARD

Crowell & Moring
1001 Pennsylvania Ave. NW
Washington, DC 20004-2505
Phone: 202-624-2941

JACKSON, ROBERT H.

Director & Senior Counsel
US West Inc.
1020 19th St. NW
7th Floor
Washington, DC 20036
Phone: 202-429-3123

JACKSON, ROBERT M.

Blooston, Mordkofsky, Jackson & Dickens
2120 L St. NW
Washington, DC 20037
Phone: 202-659-0830

JACOBI, ROBERT B.

Cohn & Marks
1333 New Hampshire Ave. NW
Suite 600
Washington, DC 20036
Phone: 202-293-3860

JACOBS, BRUCE D.

Fisher, Wayland, Cooper & Leader
1255 23rd St. NW
Suite 800
Washington, DC 20037-1125
Phone: 202-775-3543

JACOBS, CHARLES

Nixon, Hargrave, Devans & Doyle
One Thomas Circle NW
Suite 800
Washington, DC 20005
Phone: 202-223-7200

JACOBS, JEROLD L.

Rosenman & Colin
1300 19th St. NW
Suite 200
Washington, DC 20036
Phone: 202-463-7177

JACOBS, STEPHEN

National Assn. of Broadcasters
1771 N St. NW
Washington, DC 20036
Phone: 202-429-5307

JAECKEL, HOWARD F.

Assoc. General Counsel
CBS Inc.
Law Department
51 W. 52nd St.
New York, NY 10019
Phone: 212-975-4595

JAFFE, RICHARD A.

Keller & Heckman
1150 17th St. NW
Suite 1000
Washington, DC 20036
Phone: 202-956-5678

JAMES, CLAUDIA M.

Asst. General Counsel
American Newspaper Publishers Assn.
Dulles International Airport
Box 17407
Washington, DC 20041
Phone: 202-648-1055

JAMES, ROBERT L.

Cole, Raywid & Braverman
1919 Pennsylvania Ave. NW
Washington, DC 20006
Phone: 202-659-9750

JAMESON, PAULA A.

Senior V.P., General Counsel & Corp. Secy.
PBS
1320 Braddock Place
Alexandria, VA 22314-1698
Phone: 703-739-5056
Fax: 703-739-5358

JANKA, JOHN P.

Latham & Watkins
1001 Pennsylvania Ave. NW
Suite 1300
Washington, DC 20004-2505
Phone: 202-637-2200

JANKOWSKI, T. MICHAEL

Collier, Shannon, Rill & Scott
1055 Thomas Jefferson St. NW
Suite 300
Washington, DC 20007
Phone: 202-342-8400

JANNEY, OLIVER J.

RKO General Inc., Law Dept.
1440 Broadway
New York, NY 10018
Phone: 212-642-4235

JARRETT, C. DOUGLAS

Keller & Heckman
1150 17th St. NW
Suite 1000
Washington, DC 20036
Phone: 202-956-5613

Attorneys

JARVIS, RONALD JAMES

Gardner, Carton & Douglas
1001 Pennsylvania Ave. NW
Suite 750N
Washington, DC 20004
Phone: 202-347-9200

JATLOW, DAVID C.

Young & Jatlow
2300 N St. NW
Suite 600
Washington, DC 20037
Phone: 202-663-9080

JAZZO, FRANK R.

Fletcher, Heald & Hildreth
1225 Connecticut Ave. NW
Suite 400
Washington, DC 20036-2679
Phone: 202-828-5770

JIMENEZ, PHILIP P.

Fox Television Stations Inc.
205 E. 67th St.
New York, NY 10021
Phone: 212-452-3856

JOHNSON, WAYNE D.

Wiley, Rein & Fielding
1776 K St. NW
Washington, DC 20006
Phone: 202-429-7303

JOHNSON, BRIAN A.

Reed, Smith, Shaw & McClay
1200 18th St. NW
Washington, DC 20036
Phone: 202-457-8637

JOHNSON, JOHN GRIFFITH JR.

Bryan, Cave, McPheeters & McRoberts
700 13th St. NW
Suite 700
Washington, DC 20005-3960
Phone: 202-508-6146

JOHNSON, MARK W.

Washington Counsel
CBS Inc.
1800 M St. NW
Suite 300 N
Washington, DC 20036
Phone: 202-457-4513
Fax: 202-331-1396

JOHNSON, MERRITTE SCOTT

Gardner, Carton & Douglas
1001 Pennsylvania Ave. NW
Suite 750N
Washington, DC 20004
Phone: 202-347-9200

JOHNSON, SCOTT M.

Pacific Telesis Group
1275 Pennsylvania Ave. NW
Fourth Floor
Washington, DC 20004
Phone: 202-383-6440

JOHNSTON, ANNE ELIZABETH

Dir., Legal/Regulatory/Legislative Affairs
MCI Telecommunications Corp.
205 N. Michigan Ave.
Suite 3200
Chicago, IL 60601
Phone: 312-938-4745
Fax: 312-819-6745

JONES, ANNE P.

Sutherland, Asbill & Brennan
1275 Pennsylvania Ave. NW
Washington, DC 20004
Phone: 202-383-0144

JONES, C. HUNTER

Swidler & Berlin, Chartered
3000 K St. NW
Suite 300
Washington, DC 20007
Phone: 202-944-4300

JONES, PAUL B.

Sr. V.P. & General Counsel
Warner Cable Communications Inc.
400 Metro Place N
Dublin, OH 43017
Phone: 614-792-7438
Fax: 614-792-7474

JONES, TERRENCE D.

Keller & Heckman
1150 17th St. NW
Suite 1000
Washington, DC 20036
Phone: 202-956-5679

JONES, DAY, REAVIS & POGUE

1450 G St. NW
Suite 6000
Washington, DC 20005
Phone: 202-879-3939
Fax: 202-466-8642; 202-737-0510; 202-737-9723
Sherry F. Bellamy, Patricia Diaz Dennis, Timothy B. Dyk, Robert S. Foosaner, John E. Hoover, Randall B. Lowe, Morgan E. O'Brien, Christopher Thomas Rogers.

JONES, WALDO, HOLBROOK & McDONOUGH

2300 M St. NW
Suite 900
Washington, DC 20037
Phone: 202-296-5950
Fax: 202-293-2509
Barry D. Wood, Ronald D. Maines, Merilyn M. Strailman, Richard H. Waysdorf.

JORDAN, LAURA E.

Reboul, MacMurray, Hewitt, Maynard & Kristol
1111 19th St. NW
Suite 406
Washington, DC 20036
Phone: 202-429-0004

JORGENSEN, LANESE

Fleischman & Walsh, P.C.
1400 16th St. NW
Washington, DC 20036
Phone: 202-939-7912

JORGENSEN, NORMAN E.

20 Battery Park Ave.
Suite 800
Asheville, NC 28801
Phone: 704-252-8617

JOSPIN, DEBORAH R.

Kilpatrick & Cody
700 13th St. NW
Suite 800
Washington, DC 20005
Phone: 202-463-2500

JOYCE, LEONARD S.

Blair, Joyce & Silva
1825 K St. NW
Suite 510
Washington, DC 20006
Phone: 202-659-4230

JOYCE, RODNEY L.

Ginsburg, Feldman & Bress, Chartered
1250 Connecticut Ave. NW
7th Floor
Washington, DC 20036
Phone: 202-637-9005

JOYCE, FREDERICK M.

Joyce & Jacobs
2300 M St. NW
8th Floor
Washington, DC 20037
Phone: 202-457-0100
Fax: 202-457-0186

KADEN, ELLEN ORAN

CBS Inc.
51 West 52nd St.
New York, NY 10019
Phone: 212-975-4452

KAFFEE, STEPHEN

Winston & Strawn
2550 M St. NW
Suite 500
Washington, DC 20037
Phone: 202-828-8281

KAHANE, DENNIS S.

Pillsbury, Madison & Sutro
225 Bush St.
Box 7880
San Francisco, CA 94120
Phone: 415-983-1443

KAHL, CAROLINE BALDWIN

Bryan, Cave, McPheeters & McRoberts
700 13th St. NW
Suite 700
Washington, DC 20005-3960
Phone: 202-508-6043

KALER, JAMES L. JR.

Law Offices of James L. Kaler Jr.
5101 River Rd.
No. 410
Bethesda, MD 20816
Phone: 301-654-0874

KAMP, JOHN

American Association of Advertising
1899 L St. NW
Washington, DC 20036
Phone: 202-331-7345

KAPLAN, PAUL

2000 Town Center
Suite 900
Southfield, MI 48075
Phone: 313-355-0300

KAROS, CONSTANTINE P.

Law Offices of C. P. Karos & Assoc.
10000 Santa Monica Blvd.
Suite 320
Los Angeles, CA 90067-7007
Phone: 213-277-2630
Fax: 213-556-3695
Telex: 201521/MPL

KATZ, ALIZA F.

Wiley, Rein & Fielding
1776 K St. NW
Washington, DC 20006
Phone: 202-828-3174

KATZ, ARTHUR S.

Morrison & Foerster
2000 Pennsylvania Ave. NW
Suite 5500
Washington, DC 20006-1812
Phone: 212-468-8124

KATZ, LAWRENCE W.

Bell Atlantic NSI
1710 H St. NW
8th Floor
Washington, DC 20006
Phone: 202-392-6580

KATZEN, SALLY

Wilmer, Cutler & Pickering
2445 M St. NW
Washington, DC 20037-1420
Phone: 202-663-6000

KAUFMAN, ALAN B.

Friedman, Farren & Armenakis
655 Third Ave.
Suite 1100
New York, NY 10017
Phone: 212-867-9760

KAUFMAN, DAVID J.

Brown, Finn & Nietert, Chartered
1920 N St. NW
Suite 660
Washington, DC 20036
Phone: 202-887-0600

KAUFMAN, KENNETH

Fisher, Wayland, Cooper & Leader
1255 23rd St. NW
Suite 800
Washington, DC 20037-1125
Phone: 202-659-3494

KAYE, SCHOLER, FIERMAN, HAYS & HANDLER

901 15th St. NW
Suite 1100
Washington, DC 20005
Phone: 202-682-3500
Fax: 202-682-3580
Bruce Eisen, Irving Gastfreund, Kenneth A. Mendelson, Allan G. Moskowitz, Jason L. Shrinisky, William E. Wallace Jr., James Weitzman, Paul A. Zevnik.

KEANE, WILLIAM K.

Bishop, Cook, Purcell & Reynolds
1400 L St. NW
Suite 800
Washington, DC 20005
Phone: 202-371-5775

KEATS, H. JAMES JR.

2000 S. Eads St.
Apt. 607
Arlington, VA 22202

KECK, MAHIN & CATE

1201 New York Ave. NW
Penthouse Suite
Washington, DC 20005
Phone: 202-789-3400
Fax: 202-789-1158
Lewis J. Paper, Paul J. Sinderbrand.

KEHOE, WILLIAM A. III

FCC
2000 L St. NW
Room 257
Washington, DC 20554
Phone: 202-632-7500

KEITHLEY, JAY C.

United Telecommunications Inc.
1875 Eye St. NW
Suite 1250
Washington, DC 20006
Phone: 202-659-4600

KELLEHER, JOHN M.

Bell Atlantic Corp.
1600 Market St.
28th Floor
Philadelphia, PA 19103
Phone: 215-963-6162

KELLER, JOSEPH E.

Keller & Heckman
1150 17th St. NW
Suite 1000
Washington, DC 20036
Phone: 202-956-5600

KELLER, LAWRENCE P.

Centel Service Corp.
245 Perimeter Center Pkwy.
Atlanta, GA 30346
Phone: 404-391-8458

KELLER, ROBERT J.

Fleischman & Walsh, P.C.
1400 16th St. NW
Washington, DC 20036
Phone: 202-939-7918

KELLER, THOMAS J.

Verner, Lipfert, Bernhard, McPherson & Hand, Chartered
McPherson Bldg.
901 15th St. NW
Suite 700
Washington, DC 20005-2301
Phone: 202-371-6060

KELLER & HECKMAN

1150 17th St. NW
Suite 1000
Washington, DC 20036
Phone: 202-956-5600
Fax: 202-296-7682

Martin W. Bercovici, Carol C. Harris, Wayne V. Black, William H. Borghesani Jr., Shirley S. Fujimoto, Frederick J. Day, Jerome H. Heckman, C. Douglas Jarrett, Joseph E. Keller, Christine M. Gill, Michael F. Morrone, John B. Richards, S. Craig Tautfest, Michael R. Bennet, Richard A. Jaffe, Terrence D. Jones, Michael R. Bennet, Marc Berejka.

KELLEY, KEVIN J.

Bryan, Cave, McPheeters & McRoberts
700 13th St. NW
Suite 700
Washington, DC 20005-3960
Phone: 202-508-6117

KELLY, DENNIS J.

Cordon & Kelly
1920 N St. NW
Second Floor
Washington, DC 20036
Phone: 202-293-2300

KELLY, ROBERT B.

Piper & Marbury
1200 19th St. NW
Suite 700
Washington, DC 20036
Phone: 202-861-3926

KELSEY, A. ANTHONY

V.P. & General Counsel
The Arbitron Company
142 W. 57th St.
11th Floor
New York, NY 10019
Phone: 212-887-1404
Fax: 212-887-1401

KENKEL, JOHN B.

Kenkel & Associates
1220 19th St. NW
Suite 202
Washington, DC 20036
Phone: 202-659-4401

KENKEL & ASSOCIATES

1220 19th St. NW
Suite 202
Washington, DC 20036
Phone: 202-659-4401
Fax: 202-331-3393
John B. Kenkel, Scott Cinnamon.

KENNARD, WILLIAM

Verner, Lipfert, Bernhard, McPherson & Hand, Chartered
McPherson Bldg.
901 15th St. NW
Suite 700
Washington, DC 20005-2301
Phone: 202-371-6098

KENNEY, PETER B. JR.

Baker & Hostetler
1050 Connecticut Ave. NW
Suite 1100
Washington, DC 20036
Phone: 202-861-1601

KENNY, CHERYL A.

Reddy, Begley & Martin
2033 M St. NW
Suite 500
Washington, DC 20036
Phone: 202-659-5700

KENT, KRISTIN H.

Senior Legal Counsel
Gannett Co. Inc.
Law Dept., 29th Floor
1100 Wilson Blvd.
Arlington, VA 22209
Phone: 703-284-6000

KENT, LINDA L.

Assoc. General Counsel
U.S. Telephone Assn.
900 19th St. NW
Suite 800
Washington, DC 20006
Phone: 202-835-3153
Fax: 202-835-3248

KERR, GUY H.

Locke Purnell Rain & Harrell, P.C.
2200 Ross Ave.
Suite 2200
Dallas, TX 75201-6776
Phone: 214-740-8000

KERSTING, ANDREW S.

Reddy, Begley & Martin
2033 M St. NW
Suite 500
Washington, DC 20036
Phone: 202-659-5700

KESTENBAUM, LEON M.

US Sprint Communications Co.
1850 M St. NW
Suite 1110
Washington, DC 20036
Phone: 202-857-1030
Fax: 202-822-8999; 202-223-1208

KIDDOO, JEAN L.

Swidler & Berlin, Chartered
3000 K St. NW
Suite 300
Washington, DC 20007
Phone: 202-944-4300

KILDAY, MARY CATHERINE

FCC
Mass Media Bureau
1919 M St. NW
Room 8202
Washington, DC 20554
Phone: 202-632-6968

KILLORY, DIANE S.

Morrison & Foerster
2000 Pennsylvania Ave. NW
Suite 5500
Washington, DC 20006-1812
Phone: 202-887-8745

KILPATRICK & CODY

700 13th St. NW
Suite 800
Washington, DC 20005
Phone: 202-463-2500
Deborah R. Jospin, Frederick H. Von Unwerth.

KIMBALL, RAYMOND J.

Ross & Hardies
888 16th St. NW
Suite 300
Washington, DC 20006
Phone: 202-296-8600

KING, JOHN WELLS

Haley, Bader & Potts
2000 M St. NW
Suite 600
Washington, DC 20036
Phone: 202-331-0606

KING, KATHERINE A.

Wiley, Rein & Fielding
1776 K St. NW
Washington, DC 20006
Phone: 202-429-7291

KIRKLAND, JAMES A.

Mintz, Levin, Cohn, Ferris, Glovsky & Popeo, P.C.
1825 Eye St. NW
12th Floor
Washington, DC 20006
Phone: 202-293-0500

KIRKPATRICK, PHILIP M.

Stewart, Estes & Donnell
Third National Financial Center
424 Church St.
14th Floor
Nashville, TN 37219
Phone: 615-244-6538
Fax: 615-256-8386

KIZZIAR, JAMES H. JR.

Matthews & Branscomb
One Alamo Center
106 S. St. Mary's St.
San Antonio, TX 78205
Phone: 512-226-4211

KLEGAR, KELLY

Wilmer, Cutler & Pickering
2445 M St. NW
Washington, DC 20037-1420
Phone: 202-663-6000

KLEINBERG, KENNETH A.

Weintraub Entertainment Group
10960 Wilshire Blvd.
Suite 938
Los Angeles, CA 90024
Phone: 213-473-2266

KLEINMAN, AVA B.

AT&T Communications
295 N. Maple Ave.
Room 17-3236A2
Basking Ridge, NJ 07920
Phone: 201-221-8934

KLINE, JAMES A. IV

McFadden, Evans & Sill
1220 19th St. NW
Suite 501
Washington, DC 20036
Phone: 202-293-0700

KLIPPER, MICHAEL R.

Leventhal, Senter & Lerman
2000 K St. NW
Suite 600
Washington, DC 20006-1809
Phone: 202-416-6770

KLITZMAN, STEPHEN

FCC
1919 M St. NW
Room 808
Washington, DC 20554
Phone: 202-632-6405

KNAUER, LEON T.

Wilkinson, Barker, Knauer & Quinn
1735 New York Ave. NW
Washington, DC 20006
Phone: 202-783-4141

KOELTL, JOHN G.

Debevoise & Plimpton
875 Third Ave.
25th Floor
New York, NY 10022
Phone: 212-909-6313

KOERNER, JAMES A.

Baraff, Koerner, Olender & Hochberg, P.C.
2033 M St. NW
Suite 700
Washington, DC 20036
Phone: 202-452-8200

KONDO, J. TATSU

FCC Mass Media Bureau
2025 M St. NW
Room 8308
Washington, DC 20554
Phone: 202-632-6302

KOPF, LISA E.

Arter & Hadden
1919 Pennsylvania Ave. NW
Suite 400
Washington, DC 20006
Phone: 202-775-7100

KOPF, RICHARDS S.

Bechtel Investments Inc.
50 Fremont St.
Suite 3700
San Francisco, CA 94105
Phone: 415-768-5267

KOTEEN, BERNARD

Koteen & Naftalin
1150 Connecticut Ave. NW
Suite 1000
Washington, DC 20036
Phone: 202-467-5700

KOTEEN & NAFTALIN

1150 Connecticut Ave. NW
Suite 1000
Washington, DC 20036
Phone: 202-467-5700
Fax: 202-467-5915; 202-467-4981
Peter M. Connolly, Bernard Koteen, Alan Y. Naftalin, Rainer K. Kraus, Arthur B. Goodkind, George Y. Wheeler, Herbert D. Miller Jr., Margot Smiley Humphrey, Charles R. Naftalin, M. Anne Swanson.

KOVACH, GERALD J.

Senior V.P., External Affairs
MCI Communications Corp.
1133 19th St. NW
Washington, DC 20036
Phone: 202-887-2754

KOWALSKI, RAYMOND A.

Blooston, Mordkofsky, Jackson & Dickens
2120 L St. NW
Washington, DC 20037
Phone: 202-659-0830

KRAFT & McMANIMON

One Gateway Center
Newark, NJ 07102
Phone: 201-622-1800
Fax: 201-622-3744
Martin C. Rothfelder, Bradford M. Stern.

KRAMER, ALBERT H.

Wood, Lucksinger & Epstein
2000 M St. NW
Suite 500
Washington, DC 20036
Phone: 202-223-6611

KRAMER, THEODORE D.

Haley, Bader & Potts
2000 M St. NW
Suite 600
Washington, DC 20036
Phone: 202-331-0606

Attorneys

KRASLSKY, BRUCE

Davis, Wright & Tremaine
2600 Century Square
1501 4th Ave.
Seattle, WA 98101-1688
Phone: 206-622-3150

KRASKIN, STEPHEN G.

Blooston, Mordkofsky, Jackson & Dickens
2120 L St. NW
Washington, DC 20037
Phone: 202-659-0830

KRASNOW, ERWIN G.

Verner, Lipfert, Bernhard, McPherson &
Hand, Chartered
McPherson Bldg.
901 15th St. NW
Suite 700
Washington, DC 20005-2301
Phone: 202-371-6062

KRAUS, RAINER K.

Koteen & Naftalin
1150 Connecticut Ave. NW
Suite 1000
Washington, DC 20036
Phone: 202-467-5700

KRAUSE, KATHRYN MARIE

US West Communications
1801 California St.
Suite 4700
Denver, CO 80202
Phone: 303-896-9155

KRAVETZ, ERIC C.

Brown, Finn & Nietert, Chartered
1920 N St. NW
Suite 660
Washington, DC 20036
Phone: 202-887-0600

KRAVETZ, LAUREN H.

Squire, Sanders & Dempsey
1201 Pennsylvania Ave. NW
Box 407
Washington, DC 20044
Phone: 202-626-6600

KRECH, DAVID H.

Attorney Advisor
NTIA
U.S. Dept. of Commerce
14th & Constitution Ave. NW
Room 4713
Washington, DC 20230
Phone: 202-377-1816
Fax: 202-377-8173; 202-377-1635

KROGH, FRANK WHITNEY

MCI Communications Corp.
1133 19th St. NW
Washington, DC 20036
Phone: 202-887-2372

KUMP, EDWARD

Borsari & Kump
900 17th St. NW
Box 19205
Washington, DC 20036
Phone: 202-775-1100

KURTIS, MICHAEL K.

Gurman, Kurtis, Blask & Freedman, Chartered
1400 16th St. NW
Suite 500
Washington, DC 20036
Phone: 202-328-8200

LAFRANCE, ANN J.

Squire, Sanders & Dempsey
1201 Pennsylvania Ave. NW
Box 407
Washington, DC 20044
Phone: 202-626-6600

LAFURIA, DAVID

Borsari & Kump
900 17th St. NW
Box 19205
Washington, DC 20036
Phone: 202-775-1100

LAGAPA, DEBRA L.

Morrison & Foerster
2000 Pennsylvania Ave. NW
Suite 5500
Washington, DC 20006-1812
Phone: 202-887-1587

LAKE, WILLIAM T.

Wilmer, Cutler & Pickering
2445 M St. NW
Washington, DC 20037-1420
Phone: 202-663-6000

LAMBERGMAN, BARRY

Fletcher, Heald & Hildreth
1225 Connecticut Ave. NW
Suite 400
Washington, DC 20036-2679
Phone: 202-828-5710

LANCELLOTTA, STEVEN A.

Fleischman & Walsh, P.C.
1400 16th St. NW
Washington, DC 20036
Phone: 202-939-7925

LANCETTI, LUISA L.

Wilkinson, Barker, Knauer & Quinn
1735 New York Ave. NW
Washington, DC 20006
Phone: 202-783-4141

LANDIS, DAVID S.

Maryland Public Television
6212 Bradley Blvd.
Bethesda, MD 20817
Phone: 301-469-9559

LANE, DENNIS

Holland & Knight
888 17th St. NW
Washington, DC 20006
Phone: 202-955-5550

LANE, JOHN D.

Wilkes, Artis, Hedrick & Lane, Chartered
1666 K St. NW
Suite 1100
Washington, DC 20006
Phone: 202-457-7885

LANGHORST, LINDA B.

Willkie, Farr & Gallagher
Three Lafayette Centre
1155 21st St. NW
Washington, DC 20036
Phone: 202-328-8000

LANIGAN, JDAN E.

Devillier-Donagan Enterprises
4401 Connecticut Ave. NW
Sixth Floor
Washington, DC 20008
Phone: 202-686-3980
Fax: 202-686-3999

LATHAM & WATKINS

1001 Pennsylvania Ave. NW
Suite 1300
Washington, DC 20004-2505
Phone: 202-637-2200
Fax: 202-637-2201
Aileen R. Amarandos, Lauren Battaglia, Eric L. Bemthal, Kevin C. Boyle, Karen Brinkmann, Gary M. Epstein, Mark S. Fowler, R. Ronald Hopkinson, John P. Janka, Kenneth R. McVay, James F. Rogers, Bruce V. Rosenblum, Joseph D. Sullivan, Bruce R. Worman, Paul A. Galleberg, Reed E. Hundt, Robin L. Shaffert.

LAVERGNE, EDWIN N.

Ginsburg, Feldman & Bress, Chartered
1250 Connecticut Ave. NW
7th Floor
Washington, DC 20036
Phone: 202-637-9191

LAWSDN, BELFRD V. III

FCC
Mass Media Bureau
2025 M St. NW
Room 8316
Washington, DC 20554
Phone: 202-634-6530

LAY, TILLMAN L.

Miller & Holbrooke
1225 19th St. NW
Suite 400
Washington, DC 20036
Phone: 202-785-0600

LAZARUS, MITCHELL

Wilmer, Cutler & Pickering
2445 M St. NW
Washington, DC 20037-1420
Phone: 202-663-6000

LEADER, MARTIN R.

Fisher, Wayland, Cooper & Leader
1255 23rd St. NW
Suite 800
Washington, DC 20037-1125
Phone: 202-775-3788

LEATHERBURY, THOMAS S.

Locke Purnell Rain & Harrell, P.C.
2200 Ross Ave.
Suite 2200
Dallas, TX 75201-6776
Phone: 214-740-8000

LEDERER, GERARD LAVERY

U.S. Telephone Assn.
900 19th St. NW
Suite 800
Washington, DC 20006
Phone: 202-835-3144

LEE, DEBRA LOUISE

V.P. & Gen. Counsel
Black Entertainment TV
1232 31st St. NW
Washington, DC 20007
1899 9th St. NE
Washington, DC 20016
Phone: 202-337-5260
Fax: 202-342-7882

LEE, J. MANNING

Bell Atlantic Network Services Inc.
1710 H St. NW
Washington, DC 20006
Phone: 202-392-1116
Fax: 202-392-6935

LEE, ROBERT E.

Fletcher, Heald & Hildreth
1225 Connecticut Ave. NW
Suite 400
Washington, DC 20036-2679
Phone: 202-828-5765

LEHMAN, BRUCE A.

Swidler & Berlin, Chartered
3000 K St. NW
Suite 300
Washington, DC 20007
Phone: 202-944-4360

LEHRHAUPT, CHARLES M.

GE Information Services
401 N. Washington St.
Rockville, MD 20850
Phone: 301-294-5644
Fax: 301-294-5710

LEHTONEN, LISA

US Sprint Communications Co.
1850 M St. NW
Suite 110
Washington, DC 20036
Phone: 202-857-1030

LEIBOWITZ, DAVID E.

Recording Industry Assn. of America
1020 19th St. NW
Suite 200
Washington, DC 20036
Phone: 202-775-0101
Fax: 202-775-7253

LEIBOWITZ, MATTHEW L.

Leibowitz & Spencer
1 SE Third Ave.
Suite 1450
Miami, FL 33130-1710
Phone: 305-530-1322

LEIBOWITZ & SPENCER

1 SE Third Ave.
Suite 1450
Miami, FL 33130-1710
Phone: 305-530-1322
Fax: 305-530-9417
1000 Connecticut Ave. NW
Suite 500
Washington, DC 20036
Phone: 202-293-4093
Matthew L. Leibowitz, John M. Spencer, K. Patrick Meehan, Joseph A. Belisle, Anthony T. Lepore.

LEPORE, ANTHONY T.

Leibowitz & Spencer
1 SE Third Ave.
Suite 1450
Miami, FL 33130-1710
Phone: 305-530-1322

LERMAN, STEVEN ALMAN

Leventhal, Senter & Lerman
2000 K St. NW
Suite 600
Washington, DC 20006-1809
Phone: 202-416-6765

LESURD, NANCY OLIVER

Gammon & Grange
1925 K St. NW
Suite 300
Washington, DC 20006
Phone: 202-862-2015

LEVENTHAL, NORMAN P.

Leventhal, Senter & Lerman
2000 K St. NW
Suite 600
Washington, DC 20006-1809
Phone: 202-416-6744

LEVENTHAL, SENTER & LERMAN

2000 K St. NW
Suite 600
Washington, DC 20006-1809
Phone: 202-429-8970
Fax: 202-293-7783
Stephen D. Baruch, Sally A. Buckman, Dennis P. Corbett, Marc G. Corrado, Lynn M. Crakes, Barbara K. Gardner, John B. Glicksman, Laura B. Humphries, Michael R. Klipper, Steven Alman Lerman, Norman P. Leventhal, Tobey B. Marzouk, Maureen A. O'Connell, Raul R. Rodriguez, Meredith S. Senter Jr.

LEVETOWN, ROBERT A.

Bell Atlantic
1310 N. Court House Rd.
11th Floor
Arlington, VA 22201
Phone: 703-974-3624
Fax: 703-974-0694

LEVI, LILI

Associate Professor of Law
University of Miami School of Law
1311 Miller Dr.
Old Law 221
Coral Gables, FL 33124
Phone: 305-284-2289

LEVIN, LON C.

Gurman, Kurtis, Blask & Freedman, Chartered
1400 16th St. NW
Suite 500
Washington, DC 20036
Phone: 202-328-8200

LEVINE, HENRY O.

Morrison & Foerster
2000 Pennsylvania Ave. NW
Suite 5500
Washington, DC 20006-1812
Phone: 202-887-1510

LEVINE, ROBERT E.

Pellegrin & Levine, Chartered
1140 Connecticut Ave. NW
Suite 606
Washington, DC 20036
Phone: 202-293-3831

LEVINSON, MARK A.

Epstein, Levy & Levinsohn, P.C.
1780 Broadway
Suite 1200
New York, NY 10019
Phone: 212-765-5038

LEVY, BENTON J.

Epstein, Levy & Levinsohn, P.C.
1780 Broadway
Suite 1200
New York, NY 10019
Phone: 212-765-5038

LEVY, JOEL H.

Cohn & Marks
1333 New Hampshire Ave. NW
Suite 600
Washington, DC 20036
Phone: 202-293-3860

LEVY, SHERMAN

1511 K St. NW
Suite 739
Washington, DC 20005
Phone: 202-628-7625

LEVY, STEVEN A.

Pillsbury, Madison & Sutro
1667 K St. NW
Suite 1100
Washington, DC 20006
Phone: 202-887-0300

LEWIS, GREGORY A.

Mintz, Levin, Cohn, Ferris, Glovsky & Popeo,
P.C.
1825 Eye St. NW
12th Floor
Washington, DC 20006
Phone: 202-293-0500

LEYTON, PETER S.

White, Fine & Verville
1156 15th St. NW
Suite 1100
Washington, DC 20005
Phone: 202-659-2900
Fax: 202-659-2909

LeBOEUF, LAMB, LEIBY & MacRAE

One Gateway Center
Newark, NJ 07102
Phone: 201-643-8000
1333 New Hampshire Ave. NW
Suite 1100
Washington, DC 20036
Phone: 202-457-7500

One Embarcadero Center
San Francisco, CA 94111
Phone: 415-951-1100
Francis R. Perkins, David R. Poe.

LIBERMAN, HOWARD M.

Arter & Hadden
1919 Pennsylvania Ave. NW
Suite 400
Washington, DC 20006
Phone: 202-775-7100

LICHT, RENEE

Deputy General Counsel
FCC Office of General Counsel
1919 M St. NW
Room 614
Washington, DC 20554
Phone: 202-632-7020

LIEBOWITZ, SIONY I.

Cowan, Liebowitz & Latman, P.C.
605 Third Ave.
New York, NY 10158
Phone: 212-503-6200

LIGHT, ELLIOT O.

Attorney
GTE Spacenet Corp.
1700 Old Meadow Rd.
McLean, VA 22102
Phone: 703-848-1154

LIGHTSTONE, RONALD

Exec. V.P.
Spelling Entertainment Inc.
1041 N. Formosa Ave.
West Hollywood, CA 90046
Phone: 213-850-2722
Fax: 213-850-2605

LIGON, JOHN A.

Asst. General Counsel
Metromedia Co.
One Harmon Plaza
Secaucus, NJ 07096
Phone: 201-617-2639
Fax: 201-348-0343

LIM, ANNA

US West Inc.
1020 19th St. NW
Suite 700
Washington, DC 20036
Phone: 202-429-3120

LINDER, JEFFREY S.

Wiley, Rein & Fielding
1776 K St. NW
Washington, DC 20006
Phone: 202-429-7384

LINKEN, OENNIS C.

Stryker Tams & Dill
33 Washington St.
Newark, NJ 07102
Phone: 201-624-9300
Fax: 201-623-2031; 201-623-1032

LIPMAN, ANDREW

Swidler & Berlin, Chartered
3000 K St. NW
Suite 300
Washington, DC 20007
Phone: 202-944-4300

LIPP, MARK N.

Mullin, Rhyne, Emmons & Topel, P.C.
1000 Connecticut Ave. NW
Suite 500
Washington, DC 20036
Phone: 202-659-4700

LLANA, CHRIS

Comsat Maritime Services
950 L'Enfant Plaza SW
Washington, DC 20024
Phone: 202-863-6585

LLOYD, FRANK W.

Mintz, Levin, Cohn, Ferris, Glovsky & Popeo,
P.C.
1825 Eye St. NW
12th Floor
Washington, DC 20006
Phone: 202-293-0500

LOCKE, KELTNER W.

King & Ballou
200 Fourth Ave. N
1200 Noel Place
Nashville, TN 37219
Phone: 615-259-3456

LOCKE PURNELL RAIN & HARRELL, P.C.

2200 Ross Ave.
Suite 2200
Dallas, TX 75201-6776
Phone: 214-740-8000
Fax: 214-740-8800
Telex: 73-0911 LOCKE DAL
Henry Miles (Trey) Cutler III, Orrin Harrison,
Laura Peterson House, Guy H. Kerr, Thomas
S. Leatherbury, John H. McElhaney, Thomas
D. Moore Jr., Stewar H. Thomas, Kurt A.
Wimmer.

LOGAN, JOHN S.

Dow, Lohnes & Albertson
1255 23rd St. NW
Suite 500
Washington, DC 20037
Phone: 202-857-2640

LOPATKIEWICZ, STEFAN M.

Schnader, Harrison, Segal & Lewis
1111 19th St. NW
Suite 1000
Washington, DC 20036
Phone: 202-463-2914

LOWE, GRETCHEN L.

Piper & Marbury
1200 19th St. NW
Suite 700
Washington, DC 20036
Phone: 202-861-3917

LOWE, RANDALL B.

Jones, Day, Reavis & Pogue
1450 G St. NW
Suite 6000
Washington, DC 20005
Phone: 202-879-3600

LOWELL, JAMES R.

Cincinnati Bell Telephone Co.
201 E. Fourth St.
Suite 102-310
Cincinnati, OH 45202
Phone: 513-397-1309

LOWENTHAL, LANDAU, FISCHER & ZIEGLER, P.C.

250 Park Ave.
New York, NY 10177
Phone: 212-986-1116
Fax: 212-986-0604
Stuart A. Shorestein, Jay H. Weil.

LUBIC, ROBERT B.

Baraff, Koerner, Olender & Hochberg, P.C.
2033 M St. NW
Suite 700
Washington, DC 20036
Phone: 202-452-8200

LUBIN, SETH M.

US Sprint Communications Co.
700 Alrport Blvd.
Room 3-1
Burlingame, CA 94010
Phone: 415-375-3370
Fax: 415-375-2977

LUCAS, WILLIAM

Office of Liaison Services
U.S. Dept. of Justice
10th & Constitution Ave. NW
Room 4213
Washington, DC 20530
Phone: 202-633-3465
Fax: 202-633-4371

LUEDTKE, J. PETER

Holland & Hart
1001 Pennsylvania Ave. NW
Suite 310
Washington, DC 20004
Phone: 202-638-5500

LUKAS, RUSSELL O.

Lukas, McGowan, Nace & Gutierrez
1819 H St. NW
7th Floor
Washington, DC 20006
Phone: 202-857-3500

LUKAS, MCGOWAN, NACE & GUTIERREZ

1819 H St. NW
7th Floor
Washington, DC 20006
Phone: 202-857-3500
Fax: 202-842-4485
Russell D. Lukas, Gerald S. McGowan, David
L. Nace, Thomas Gutierrez, George L. Lyon
Jr., Elizabeth R. Sachs, Pamela L. Gist, Mar-
jorie J. Giller, Marci E. Greenstein, Bob J.
Goldberg.

LYNCH, LOUISE

Public Broadcasting Service
1320 Braddock Place
Alexandria, VA 22314
Phone: 703-739-5199
Fax: 703-739-5358

LYNN, JOHN B.

Electronic Data Systems Corp.
1331 Pennsylvania Ave. NW
Suite 1300 N
Washington, DC 20004
Phone: 202-637-6700

LYON, GEORGE L. JR.

Lukas, McGowan, Nace & Gutierrez
1819 H St. NW
7th Floor
Washington, DC 20006
Phone: 202-857-3500

LYON, JOHN F. JR.

Motorola Inc.
1776 K St. NW
Suite 200
Washington, DC 20006
Phone: 202-862-1544

LYONS, MARY C.

Howrey & Simon
1730 Pennsylvania Ave. NW
Suite 900
Washington, DC 20006
Phone: 202-783-0800

LYONS, PATRICE A.

Haley, Bader & Potts
2000 M St. NW
Suite 600
Washington, DC 20036
Phone: 202-331-0606

MacBRIOE, MARSHA J.

Bishop, Cook, Purcell & Reynolds
1400 L St. NW
Suite 800
Washington, DC 20005
Phone: 202-371-5799

Attorneys

MacKENZIE, JOAN L.
U.S. Dept. of Commerce
Office of General Counsel
14th & Constitution Ave. NW
Room 3627
Washington, DC 20230
Phone: 202-377-5311

MADDEN, BRIAN M.
Cohn & Marks
1333 New Hampshire Ave. NW
Suite 600
Washington, DC 20036
Phone: 202-293-3860

MADRUGA-FORTI, OLGA
FCC
1919 M St. NW
Room 6327, CCB
Washington, DC 20554
Phone: 202-634-1855

MAGEE, JAMES E.
Reboul, MacMurray, Hewitt, Maynard &
Kristol
1111 19th St. NW
Suite 406
Washington, DC 20036
Phone: 202-429-0004

MAGID, KAREN
Cooper, Epstein & Hurewitz
345 N. Maple Dr.
Suite 200
Beverly Hills, CA 90210
Phone: 213-278-1111

MAGUIRE, W. TERRY
American Newspaper Publishers Assn.
Dulles International Airport
Box 17407
Washington, DC 20041
Phone: 703-648-1000

MAHER, DAVID W.
Sonnenschein, Nath & Rosenthal
8000 Sears Tower
Chicago, IL 60606
Phone: 312-876-8055

MAHER, SHAWN A.
Blair, Joyce & Silva
1825 K St. NW
Suite 510
Washington, DC 20006
Phone: 202-659-4230

MAHN, TERRY G.
Bell, Boyd & Lloyd
1615 L St. NW
Suite 1200
Washington, DC 20036
Phone: 202-466-6300

MAHONEY, PATRICIA A.
Fletcher, Heald & Hildreth
1225 Connecticut Ave. NW
Suite 400
Washington, DC 20036-2679
Phone: 202-828-5715

MAHONY, TERENCE P.
NBC Inc.
1331 Pennsylvania Ave. NW
Suite 700 South
Washington, DC 20004
Phone: 202-637-4533
Fax: 202-637-4548

MAIMONE, MARIE A.
Reed, Smith, Shaw & McClay
1200 18th St. NW
Washington, DC 20036
Phone: 202-457-8643

MAINES, RONALD D.
Jones, Waldo, Holbrook & McDonough
2300 M St. NW
Suite 900
Washington, DC 20037
Phone: 202-296-5950

MALET, PHILIP L.
Steptoe & Johnson
1330 Connecticut Ave. NW
Washington, DC 20036
Phone: 202-429-6239

MALICKSON, JEFFREY W.
General Counsel
Bahakel Communications Ltd.
Box 32488
Charlotte, NC 28232
Phone: 704-372-4434

MALONE, WILLIAM R.
Murphy & Malone
1901 L St. NW
Suite 200
Washington, DC 20036-3506
Phone: 202-223-5062

MANDELL, CHARLES F.
Drop Shop Ltd. Inc.
Box 284
Roselle, NJ 07203
Phone: 201-696-0788

MANDELL, ELLEN S.
Pepper & Corazzini
1776 K St. NW
Suite 200
Washington, DC 20006
Phone: 202-296-0600

MANNING, MARY JO
Hill & Knowlton
901 31st St. NW
Washington, DC 20007
Phones: 202-333-7400; 202-944-5109
Fax: 202-333-1638; 202-944-5121

MANSBACH, ROBERT A.
Comsat
950 L'Enfant Plaza SW
Washington, DC 20024
Phone: 202-863-6163

MANSELL, JOHN M.
Senior Analyst
Paul Kagan Associates Inc.
3136 Guysborough Dr.
Fairfax, VA 22031
Phone: 703-280-5477
Fax: 703-280-5594

MANUTA, LOUIS
Pike & Fischer Inc.
4600 East-West Highway
Suite 200
Bethesda, MD 20814-1438
Phone: 301-654-6262

MARCHANT, BYRON F.
FCC
1919 M St. NW
Room 844
Washington, DC 20037
Phone: 202-663-6271

MARCUS, DANIEL
Wilmer, Cutler & Pickering
2445 M St. NW
Washington, DC 20037-1420
Phone: 202-663-6000

MARGOLIN, JAMES S.
Margolin & Kirwan
1000 United Missouri Bank Bldg.
928 Grand Ave.
Kansas City, MO 64106
Phone: 816-842-7080

MARGOLIS, JOEL M.
Becker & Finerfrock, P.C.
1915 Eye St. NW
Suite 800
Washington, DC 20006
Phone: 202-833-4422

MARINO, JOSEPH A.
FCC
2000 L St. NW
Washington, DC 20554
Phone: 202-632-7180

MARKOSKI, JOSEPH P.
Squire, Sanders & Dempsey
1201 Pennsylvania Ave. NW
Box 407
Washington, DC 20044
Phone: 202-626-6600

MARKS, HERBERT E.
Squire, Sanders & Dempsey
1201 Pennsylvania Ave. NW
Box 407
Washington, DC 20044
Phone: 202-626-6600

MARKS, LEONARD H.
Cohn & Marks
1333 New Hampshire Ave. NW
Suite 600
Washington, DC 20036
Phone: 202-293-3860

MARMET, ROBERT A.
Holland & Knight
888 17th St. NW
Suite 900
Washington, DC 20006
Phone: 202-955-5550

MARMON, WILLIAM F. JR.
MCI Telecommunications Corp.
601 S. 12th St.
Arlington, VA 22202
Phone: 703-486-6374

MARRON, KATHLEEN A.
Robins, Kaplan, Miller & Ciresi
900 Second Ave. S
1800 International Centre
Minneapolis, MN 55402
Phone: 612-349-8225

MARSH, ROBERT E.
Blackwell, Sanders, Matheny, Weary &
Lombardi
Two Pershing Square
2300 Main St.
Suite 1100
Kansas City, MO 64108
Phone: 816-274-6847

MARSHALL, SUSAN A.
Arent, Fox, Kintner, Plotkin & Kahn
Washington Square
1050 Connecticut Ave. NW
Suite 600
Washington, DC 20036-5339
Phone: 202-857-6110

MARTIN, DONALD E.
Donald E. Martin, P.C.
2000 L St. NW
Washington, DC 20036
Phone: 202-887-5070
Fax: 202-833-3843
Spencer W. Weisbroth

MARTIN, FRANK J. JR.
Sutherland, Asbill & Brennan
1275 Pennsylvania Ave. NW
Washington, DC 20004
Phone: 202-383-0146

MARTIN, HARRY C.
Reddy, Begley & Martin
2033 M St. NW
Suite 500
Washington, DC 20036
Phone: 202-659-5700

MARTIN, RENEE M.
Ameritech
1050 Connecticut Ave. NW
Suite 730
Washington, DC 20036
Phone: 202-955-3072

MARTIN
Donald E. Martin, P.C.
2000 L St. NW
Suite 200
Washington, DC 20036
Phone: 202-887-5070
Fax: 202-833-3843
Spencer W. Weisbroth.

MARZOUK, TOBEY B.
Leventhal, Senter & Lerman
2000 K St. NW
Suite 600
Washington, DC 20006-1809
Phone: 202-463-7293

MASI, JEFFREY R.
Bogle & Gates
One Thomas Circle NW
Suite 900
Washington, DC 20005
Phone: 202-293-3600

MASON, CHARLES P. III
Corporate Technology Partners
665 San Martin Place
Los Altos, CA 94022
Phone: 415-342-6014

MASSEY, CATHLEEN A.
Morrison & Foerster
2000 Pennsylvania Ave. NW
Suite 5500
Washington, DC 20006-1812
Phone: 202-887-1532

MASTERS, GREGORY L.
Fisher, Wayland, Cooper & Leader
1255 23rd St. NW
Suite 800
Washington, DC 20037-1125
Phone: 202-775-5667

MATES, LUCILLE MURRAY
Pacific Bell
140 New Montgomery
Room 1524
San Francisco, CA 94105
Phone: 415-546-5530

MATHIS, MARK JAY
Vice President & General Counsel
Bell Atlantic, NSS
1310 N. Court House Road
Arlington, VA 22201
Phone: 703-974-1976

MATSUURA, JEFFREY H.
2220 McLean Park Rd.
Falls Church, VA 22043
Phone: 703-698-5915

MATTHEWS & BRANSCOMB
One Alamo Center
106 S. St. Mary's St.
San Antonio, TX 78205
Phone: 512-226-4211
James H. Kizziar Jr., J. Tullios Wells.

MAUPIN, TAYLOR, ELLIS & ADAMS, P.A.
3201 Glenwood Ave.
Drawer 19764
Raleigh, NC 27619-9764

Phone: 919-781-6800
 Fax: 919-782-8788
 1130 Connecticut Ave. NW
 Suite 750
 Washington, DC 20036-3904
 Phone: 202-429-8910
 Fax: 202-457-8558 (DC)
 200 Oakland Ave.
 Suite 200
 Rock Hill, SC 29730-4022
 Phone: 803-324-8118
 Fax: 803-324-2093 (SC)
 Hugh R. Overholt, Stephen T. Yelverton.

MAXFIELD, ELIZABETH F.
 V.P.
 Cellular Telecommunications Industry Assn.
 1133 21st St. NW
 3rd Floor
 Washington, DC 20036
 Phone: 202-785-0081
 Fax: 202-785-0721

MAXSON, F. GORDON
 Dir., Regulatory Affairs
 GTE Service Corp.
 1850 M St. NW
 Suite 1200
 Washington, DC 20036
 Phone: 202-463-5291
 Fax: 202-293-3887

MAY, COLBY M.
 May & Dunne, Chartered
 1000 Thomas Jefferson St. NW
 Suite 520
 Washington, DC 20007
 Phone: 202-298-6345

MAY, RANDOLPH J.
 Bishop, Cook, Purcell & Reynolds
 1400 L St. NW
 Suite 800
 Washington, DC 20005
 Phone: 202-371-5738

MAY & OUNNE, CHARTERED
 1000 Thomas Jefferson St. NW
 Suite 520
 Washington, DC 20007
 Phone: 202-298-6345
 Fax: 202-298-6375
 Colby M. May, Joseph E. Dunne III.

MAYEDA, DANIEL M.
 Leopold, Petrich & Smith
 2049 Century Park East
 Suite 3110
 Los Angeles, CA 90067-3274
 Phone: 213-277-3333
 Fax: 213-277-7444

MAYER, JACOB W.
 2506 N. Randolph St.
 Arlington, VA 22207
 Phone: 703-243-7952

MAZER, ROBERT A.
 Nixon, Hargrave, Devans & Doyle
 One Thomas Circle NW
 Suite 800
 Washington, DC 20005
 Phone: 202-223-7200

MCCABE, JOHN S.
 Davis, Graham & Stubbs
 370 17th St.
 Denver, CO 80202
 Phone: 303-892-9400

MCCABE, THOMAS J.
 McCabe & Allen
 9105 Owens Dr.
 Box 2126
 Manassas Park, VA 22111
 Phone: 703-361-2278

MCCABE & ALLEN
 9105 Owens Dr.
 Box 2126
 Manassas Park, VA 22111
 Phone: 703-361-2278
 Fax: 703-361-0594
 Robert G. Allen, Thomas J. McCabe, Douglas
 W. Harold Jr., Denise B. Moline, Lloyd D.
 Young.

MCCANN, VONYA B.
 Arent, Fox, Kintner, Plotkin & Kahn
 Washington Square
 1050 Connecticut Ave. NW
 Suite 600
 Washington, DC 20036-5339
 Phone: 202-857-6401

MCCARTHY, MICHAEL J.
 General Counsel
 A. H. Belo Corp.
 400 S. Record
 Dallas, TX 75202
 Phone: 214-977-8249
 Fax: 214-977-8209
 Mailing Address:
 Box 655237
 Dallas, TX 75265

MCCARTHY, SEAN A.
 Area Counsel
 IBM Corp.
 Systems Integration Div.
 9500 Goodwin Dr.
 Manassas, VA 22110
 Phone: 703-367-4602

MCCARTIN, GERALD P.
 Arent, Fox, Kintner, Plotkin & Kahn
 Washington Square
 1050 Connecticut Ave. NW
 Suite 600
 Washington, DC 20036-5339
 Phone: 202-857-6090

MCCAULEY, PATRICK B.
 2000 Town Center
 Suite 900
 Southfield, MI 48075
 Phone: 313-355-0300

MCCAULEY, VICTORIA M
 FCC
 1919 M St. NW
 Room 342
 Washington, DC 20554
 Phone: 202-254-9572

MCCLAINE-DELANEY, APRIL
 Cohn & Marks
 1333 New Hampshire Ave. NW
 Suite 600
 Washington, DC 20036
 Phone: 202-293-3860

MCCLELLAN, DONALD W. JR.
 Legislative Asst.
 U.S. Senate Office of Senator Conrad Burns
 183 Dirksen Senate Office Bldg.
 1st & Constitution
 Washington, DC 20510
 Phone: 202-224-2644
 Fax: 202-224-8594

MCCLINTOCK, KEITH E.
 AT&T
 475 South St.
 Room 2S10
 Morristown, NJ 07960
 Phone: 201-631-5200

MCCOMBS, HAROLD K. JR.
 Holland & Knight
 888 17th St. NW
 Suite 900
 Washington, DC 20006
 Phone: 202-955-5550

MCCONNELL, ROBERT A.
 1050 Connecticut Ave. NW
 Washington, DC 20036
 Phone: 202-887-3579

MCCORMICK, MATTHEW H.
 Reddy, Begley & Martin
 2033 M St. NW
 Suite 500
 Washington, DC 20036
 Phone: 202-659-5700

MCCOY, BOB F.
 The Williams Companies Inc.
 One Williams Center
 36th Floor
 Tulsa, OK 74172
 Phone: 918-588-4191

MCCREIGHT, SCOTT
 Wilmer, Cutler & Pickering
 2445 M St. NW
 Washington, DC 20037-1420
 Phone: 202-663-6000

MCCUE, MARTIN T.
 V.P. & General Counsel
 U.S. Telephone Assn.
 900 19th St. NW
 Suite 800
 Washington, DC 20006
 Phone: 202-835-3114
 Fax: 202-835-3248; 202-825-3261

MCCURLEY, KELLY A-R
 Daniel L. Woodrow & Assoc.
 999 18th St.
 Suite 3350
 Denver, CO 80202
 Phone: 303-296-1400

MCCOONOUGH, JOHN T.
 Hubbard Broadcasting Inc.
 3415 University Ave.
 St. Paul, MN 55114
 Phone: 612-646-5555

MCELHANEY, JOHN H.
 Locke Purnell Rain & Harrell, P.C.
 2200 Ross Ave.
 Suite 2200
 Dallas, TX 75201-6776
 Phone: 214-740-8000

MCFADDEN, DOUGLAS B.
 McFadden, Evans & Sill
 1220 19th St. NW
 Suite 501
 Washington, DC 20036
 Phone: 202-293-0700

MCFADDEN, EVANS & SILL
 1220 19th St. NW
 Suite 501
 Washington, DC 20036
 Phone: 202-293-0700
 William M. Bamard, Donald J. Evans, Douglas
 B. McFadden, William J. Sill, John M.
 Shoreman, Leo I. George, A. Mark Nicewicz,
 Pamela C. Cooper, James A. Kline IV, Brian
 D. Rondon, William Goddard, Theresa A.
 Zeterberg.

MCGEADY, PAUL J.
 General Counsel
 Morality in Media Inc.
 475 Riverside Dr.
 Suite 239
 New York, NY 10115
 Phone: 212-870-3232

MCGILLAN, JAMES J.
 Global Strategies Inc.
 1345 Woodside Dr.
 McLean, VA 22102
 Phone: 703-847-2930

MCGOWAN, GERALD S.
 Lukas, McGowan, Nace & Gutierrez
 1819 H St. NW
 7th Floor
 Washington, DC 20006
 Phone: 202-857-3500

MCGREW, JOHN L.
 Willkie, Farr & Gallagher
 Three Lafayette Centre
 1155 21st St. NW
 Washington, DC 20036
 Phone: 202-328-8000

MCKAIG, J. CARTER
 Wilkes, Artis, Hedrick & Lane, Chartered
 1666 K St. NW
 Suite 1100
 Washington, DC 20006
 Phone: 202-457-7867

MCKENNA, JAMES A. JR.
 3 Bethesda Metro Center
 Suite 810
 Bethesda, MD 20814
 Phone: 301-986-1724

MCKENNA, RICHARD
 GTE Telephone Operations
 5205 N. O'Connor Blvd.
 Irving, TX 75015
 Phone: 214-718-6362
 Fax: 215-718-6372

MCKENNA, ROBERT B. JR.
 US West Communications
 1801 California St.
 Suite 4730
 Denver, CO 80202
 Phone: 303-896-0350
 Fax: 303-896-9994

MCKERNS, CHARLES J.
 Dow, Lohnes & Albertson
 1255 23rd St. NW
 Suite 500
 Washington, DC 20037
 Phone: 202-857-2707

MCKMAHON, NANCY K.
 Pacific Bell
 140 New Montgomery St.
 Room 1530A
 San Francisco, CA 94105
 Phone: 415-546-5717

MCMANUS, MARY P.
 Willkie, Farr & Gallagher
 Three Lafayette Centre
 1155 21st St. NW
 Washington, DC 20036
 Phone: 202-328-8000

MCREYNOLDS, MARY A.
 Haley, Bader & Potts
 2000 M St. NW
 Suite 600
 Washington, DC 20036
 Phone: 202-331-0606

MCVAY, KENNETH R.
 Latham & Watkins
 1001 Pennsylvania Ave. NW
 Suite 1300
 Washington, DC 20004-2505
 Phone: 202-637-2200

MCEVEIGH, JOHN JOSEPH
 Fisher, Wayland, Cooper & Leader
 1255 23rd St. NW
 Suite 800
 Washington, DC 20037-1125
 Phone: 202-775-3544

MECHANICK, MAURY
 Comsat
 950 L'Enfant Plaza SW
 Washington, DC 20024
 Phone: 202-863-6226

Attorneys

MEEHAN, K. PATRICK

Leibowitz & Spencer
1 SE Third Ave.
Suite 1450
Miami, FL 33130-1710
Phone: 305-530-1322

MEISTER, STUART G.

Vice President
Fairchild Communications Services Co.
300 W. Service Rd.
Box 10804
Chantilly, VA 22021
Phone: 703-478-5888

MELAMED, A. DOUGLAS

Wilmer, Cutler & Pickering
2445 M St. NW
Washington, DC 20037-1420
Phone: 202-663-6000

MELNIKOFF, STEPHEN S.

Southwestern Bell Corp.
1667 K St. NW
Suite 1000
Washington, DC 20006
Phone: 202-293-8585

MELTON, CAROL A.

Time Warner Inc.
1133 21st St. NW
Washington, DC 20036
Phone: 202-223-8855

MENDELSON, KENNETH A.

Kaye, Scholer, Fierman, Hays & Handler
901 15th St. NW
Suite 1100
Washington, DC 20005
Phone: 202-682-3500

MENIUS, MICHAEL

Mgr., Common Carrier Affairs, Govt. Relations
Motorola Inc.
1776 K St. NW
Suite 300
Washington, DC 20006
Phone: 202-862-1522
Fax: 202-862-1567

MESSENGER, JOHN B.

New England Telephone Co.
185 Franklin St.
Boston, MA 02107
Phone: 617-743-6109

MESSINGER, MARTIN P.

Westinghouse Bcstg. Co. Inc.
888 Seventh Ave.
New York, NY 10106
Phone: 212-307-3723

METELSKI, JOHN

Millicom Inc./Maxcell Inc.
6844 McLean Province Circle
Falls Church, VA 22043
Phone: 703-532-0950

METNICK, DENNIS

Friedman, Farren & Armenakis
655 Third Ave.
Suite 1100
New York, NY 10017
Phone: 212-867-9760

METTE, RODERICK A.

TRT Telecommunications Corp.
1331 Pennsylvania Ave. NW
Washington, DC 20006
Phone: 202-879-2250

METZ, CRAIG HUSEMAN

Counsel
United States Senate
725-A Hart Senate Office Building
Washington, DC 20510
Phone: 202-224-8711
Fax: 202-224-1300

METZGER, RICHARD A.

Rogers & Wells
1737 H St. NW
Washington, DC 20006
Phone: 202-331-7760

MEYER, FALLER, WEISMAN & GREENBURG, P.C.

4400 Jenifer St. NW
Suite 380
Washington, DC 20015
Phone: 202-362-1100
Fax: 202-362-9818
Lloyd W. Coward, Alan Steven Tilles, David E. Weisman.

MEYERS, JAMES E.

Baraff, Koerner, Olender & Hochberg, P.C.
2033 M St. NW
Suite 700
Washington, DC 20036
Phone: 202-452-8200

MEYERS, TEDSON J.

Reid & Priest
Market Square
701 Pennsylvania Ave. NW
Washington, DC 20004
Phone: 202-508-4005

MIDLEN, JOHN H. JR.

John H. Midlen Jr., Chartered
3238 Prospect St. NW
Washington, DC 20007
Phone: 202-333-1500
Gregory H. Guillot.

MILEWSKI, THOMAS J.

Exec. V.P.
Greater Media Inc.
Two Kennedy Blvd.
Box 859
East Brunswick, NJ 08816
Phone: 201-247-6161

MILKES, CHARLES

Michael R. Gardner, P.C.
1150 Connecticut Ave. NW
Washington, DC 20036
Phone: 202-785-2828

MILKMAN, RUTH

FCC
1919 M St. NW
Room 544
Washington, DC 20554
Phone: 202-632-6363

MILLER, HERBERT D. JR.

Koteen & Naftalin
1150 Connecticut Ave. NW
Suite 1000
Washington, DC 20036
Phone: 202-467-5700

MILLER, JERROLD D.

Miller & Fields, P.C.
1990 M St. NW
Suite 760
Washington, DC 20036
Phone: 202-785-2720

MILLER, JOSEPH W.

The Williams Companies Inc.
One Williams Center
36th Floor
Tulsa, OK 74172
Phone: 918-588-2000

MILLER, LAWRENCE M.

Schwartz, Woods & Miller
1350 Connecticut Ave. NW
Suite 300
Washington, DC 20036-1702
Phone: 202-833-1700

MILLER, MICHAEL R.

Southmayd, Simpson & Miller
1233 20th St. NW
Suite 205
Washington, DC 20036
Phone: 202-331-4100

MILLER, NICHOLAS P.

Miller & Holbrooke
1225 19th St. NW
Suite 400
Washington, DC 20036
Phone: 202-785-0600

MILLER, REED

Arnold & Porter
1200 New Hampshire Ave. NW
Washington, DC 20036
Phone: 202-872-6700

MILLER, SAMUEL

Miller & Fields, P.C.
1990 M St. NW
Suite 760
Washington, DC 20036
Phone: 202-785-2720

MILLER & FIELDS, P.C.

1990 M St. NW
Suite 760
Washington, DC 20036
Phone: 202-785-2720
Samuel Miller, Jerrold D. Miller, Mark E. Fields, John S. Neely.

MILLER & HOLBROOKE

1225 19th St. NW
Suite 400
Washington, DC 20036
Phone: 202-785-0600
Fax: 202-785-1234
Michael D. Berg, Larrine S. Holbrooke, Tillman L. Lay, Nicholas P. Miller, Jill A. Stern, Karen H. Neuman, Ruth A. Bosek, William W. Burrington.

MILLER, LARRY A.

FCC
2025 M St. NW
Room 7212
Washington, DC 20554
Phone: 202-632-6402

MILLS, AMY J.

Asst. General Counsel
Palmer Communications Inc.
1801 Grand Ave.
Des Moines, IA 50308
Phone: 515-242-3663
Fax: 515-242-3799

MILLSTEIN, LEO

Intelsat
3400 International Dr. NW
Washington, DC 20008
Phone: 202-944-6800
Fax: 202-944-7860

MILNE, J. L.

FCC
1919 M St. NW
Room 6310
Washington, DC 20554
Phone: 202-634-1856

MINK, PHILLIP D.

Citizens for a Sound Economy
470 L'Enfant Plaza SW
Suite 7112 East Bldg.
Washington, DC 20024
Phone: 202-488-8200
Fax: 202-488-8282

MINOW, NEWTON N.

Sidley & Austin
One First National Plaza
Suite 4800
Chicago, IL 60603
Phone: 312-853-7000

MINSTER, DOUGLAS J.

Patrick Communications Inc.
1232 22nd St. NW
Suite 400
Washington, DC 20037
Phone: 202-331-7478
Fax: 202-331-1731

MINTER, KENDALL A.

Minter, Gay & Brown P.C.
111 Broadway
New York, NY 10006
Phone: 212-587-0300
Fax: 212-732-1522

MINTZ, LEVIN, COHN, FERRIS, GLOVSKY & POPEO, P.C.

1825 Eye St. NW
12th Floor
Washington, DC 20006
Phone: 202-293-0500
Fax: 202-466-5479; 202-293-4227
Charles D. Ferris, Frank W. Lloyd, Bruce D. Solder, Howard J. Symons, Diane B. Burstein, James A. Kirkland, Ann K. Friedman, Amy Span Wergeles, Lisa W. Schoenthaler, Gregory A. Lewis, Michael Drayer, Michael Bartscherer, Keith A. Barritt, Eve A. Thompson.

MITCHELL, STUART B.

Mitchell, Boyer & Assoc., P.C.
5025-C Backlick Rd.
Annandale, VA 22003
Phone: 703-941-9550

MITCHELL, BOYER & ASSOCIATES, P.C.

5025-C Backlick Rd.
Annandale, VA 22003
Phone: 703-941-9550
Fax: 703-941-1464
2803 W. Busch Blvd.
Tampa, FL 33618
Phone: 813-935-4868
Fax: 813-933-9198
Gregory F. Boyer, Stuart B. Mitchell, L. Walter Slaughter.

MOEBES, ANNE

FCC
3310 27th St. NW
No. 2
Washington, DC 20008
Phone: 202-632-6357

MOELING, WALTER G. IV

Powell, Goldstein, Frazer & Murphy
1100 Citizens & Southern National Bank
35 Broad St.
Atlanta, GA 30335
Phone: 404-572-6600

MOHRMAN-GILLIS, MARILYN

Gen. Counsel
Assn. of Public TV Stations
1818 N St. NW
Washington, DC 20036
Phone: 202-887-1700

MOIR, BRIAN R.

Fisher, Wayland, Cooper & Leader
1255 23rd St. NW
Suite 800
Washington, DC 20037-1125
Phone: 202-775-5661

MOLEN, CHRIS D.

Powell, Goldstein, Frazer & Murphy
1100 Citizens & Southern National Bank
35 Broad St.
Atlanta, GA 30335
Phone: 404-572-6600

MOLINE, DENISE B.

McCabe & Allen
9105 Owens Dr.
Box 2126
Manassas Park, VA 22111
Phone: 703-361-2278

MONAHAN, J. ODMINIC

Dow, Lohnes & Albertson
1255 23rd St. NW
Suite 500
Washington, DC 20037
Phone: 202-857-2730

MONDERER, HOWARD

Washington Law Consultant
NBC
1331 Pennsylvania Ave. NW
Suite 700 South
Washington, DC 20004
Phone: 202-637-4536
Fax: 202-637-4548

MONTERO, FRANCISCO R.

Fisher, Wayland, Cooper & Leader
1255 23rd St. NW
Suite 800
Washington, DC 20037-1125
Phone: 202-775-5662

MONTEROSSO, RONALD L.

12A Bryne Court
Farmington, CT 06032

MONTGOMERY, LAURA D.

Arter & Hadden
1919 Pennsylvania Ave. NW
Suite 400
Washington, DC 20006
Phone: 202-775-7100

MOONEY, DIANE L.

Rosenman & Colin
1300 19th St. NW
Suite 200
Washington, DC 20036
Phone: 202-463-7177

MOORE, THOMAS D. JR.

Locke Purnell Rain & Harrell, P.C.
2200 Ross Ave.
Suite 2200
Dallas, TX 75201-6776
Phone: 214-740-8000

MOORE, EARL K.

Moore, Berson, Lifflander, Eisenberg & Mewhinney
595 Madison Ave.
New York, NY 10022
Phone: 212-838-0600
Fax: 212-750-9795

MOORE, STANLEY J.

Pacific Telesis Group
1275 Pennsylvania Ave. NW
4th Floor
Washington, DC 20004
Phone: 202-383-6416

MORAN, BRIAN E.

Chapman, Moran, Hubbard & Zimmerman
Three Landmark Square
Stamford, CT 06901
Phone: 203-353-8000

MORAN, JOHN

Duncan, Allen & Talmage
1575 Eye St. NW
Suite 300
Washington, DC 20005
Phone: 202-289-8400

MORDKOFKY, HAROLD

Blooston, Mordkofsky, Jackson & Dickens
2120 L St. NW
Washington, DC 20037
Phone: 202-659-0830

MORELLI, GENEVIEVE

MCI Communications Corp.
1133 19th St. NW
Washington, DC 20036
Phone: 202-887-3092

MORRELL, MARCEIL

Contel Corp.
245 Perimeter Center Pkwy.
Atlanta, GA 30346
Phone: 404-391-1871

MORRIS, JOSEPH A.

Morris, Rathnau & De La Rosa
100 W. Monroe St.
Suite 1600
Chicago, IL 60603
Phone: 312-606-0876

MORRIS, MICHAEL A.

Continental Cablevision
445 W. Weber Ave.
Suite 226
Stockton, CA 95203
Phone: 209-467-8803
Fax: 209-467-0926

MORRISON & FOERSTER

2000 Pennsylvania Ave. NW
Suite 5500
Washington, DC 20006-1812
Phone: 202-887-1500
Fax: 202-887-0763
345 California St.
San Francisco, CA 94104-2675
Phone: 415-677-7000
333 S. Grand Ave.
Los Angeles, CA 90071-3168
Phone: 213-626-3800
1290 Ave. of the Americas
New York, NY 10104
Phone: 212-468-8000
Ellen G. Block, Diane S. Killory, Debra L. Lagapa, Henry D. Levine, Cathleen A. Massey, James M. Tobin, Arthur S. Katz.

MORRISSEY, MICHAEL J.

AT&T Communications
32 Ave. of the Americas
Room 2604
New York, NY 10013
Phone: 212-219-7616
Fax: 212-941-1706

MORRONE, MICHAEL F.

Keller & Heckman
1150 17th St. NW
Suite 1000
Washington, DC 20036
Phone: 202-956-5624

MORTON, ANN P.

Swidler & Berlin, Chartered
3000 K St. NW
Suite 300
Washington, DC 20007
Phone: 202-944-4300

MOSKOWITZ, ALLAN G.

Kaye, Scholer, Fierman, Hays & Handler
901 15th St. NW
Suite 1100
Washington, DC 20005
Phone: 202-682-3500

MOVSHIN, LAWRENCE J.

Thelen, Marrin, Johnson & Bridges
805 15th St. NW
Suite 900
Washington, DC 20005
Phone: 202-962-3000

MOW, LAURA

Gardner, Carton & Douglas
1001 Pennsylvania Ave. NW
Suite 750N
Washington, DC 20004
Phone: 202-347-9200

MUIR, LINDA TORRENCE

Corporate Counsel
Contel Corp.
245 Perimeter Center Pkwy.
Atlanta, GA 30346
Phone: 404-391-8053

MULITZ, ANDREW

Baker-Battist & Mulitz
1828 L St. NW
Suite 805
Washington, DC 20036
Phone: 202-223-7630

MULLER, KAREN S.

Fleischman & Walsh, P.C.
1400 16th St. NW
Washington, DC 20036
Phone: 202-939-7910

MULLIN, EUGENE F.

Mullin, Rhyne, Emmons & Topel, P.C.
1000 Connecticut Ave. NW
Suite 500
Washington, DC 20036
Phone: 202-659-4700

MULLIN, RHYNE, EMMONS & TOPEL, P.C.

1000 Connecticut Ave. NW
Suite 500
Washington, DC 20036
Phone: 202-659-4700
Fax: 202-872-0604
J. Parker Connor, Rachel D. Cramer, Linda J. Eckard, Nathaniel F. Emmons, Martin E. Firestone, Christopher A. Holt, Mark N. Lipp, Eugene F. Mullin, Mary L. Plantamura, Sidney White Rhyne, Lawrence Roberts, Howard A. Topel, Howard M. Weiss.

MULVIHILL, DONALD J.

Cahill Gordon & Reindel
1990 K St. NW
Suite 950
Washington, DC 20006
Phone: 202-862-8900

MURPHY, EUGENE F.

Senior Vice President
General Electric Co.
570 Lexington Ave.
New York, NY 10022-6853
Phone: 212-836-2004
Fax: 212-836-3954

MURPHY, JAMES A.

Ogden, Murphy & Wallace
1601 5th Ave.
Suite 2100
Seattle, WA 98101-1686
Phone: 206-447-7000
Fax: 206-447-0215

MURPHY, MICHAEL D.

Gardner, Carton & Douglas
1001 Pennsylvania Ave. NW
Suite 750N
Washington, DC 20004
Phone: 202-347-9200

MURPHY, RILEY MARIE

Wirpel and Murphy
Energy Centre
1100 Poydras St.
Suite 1900
New Orleans, LA 70163
Phone: 504-585-7730

MURPHY, TERENCE ROCHE

Murphy & Malone
1901 L St. NW
Suite 200
Washington, DC 20036-3506
Phone: 202-223-5062

MURPHY & MALONE

1901 L St. NW
Suite 200
Washington, DC 20036-3506
Phone: 202-223-5062
Fax: 202-457-0443
Joan E. Countryman, Heinz J. Dielmann, Mario L. Herman, William R. Malone, Terence Roche Murphy, Charles Andrew Weber.

MURRAY, DANIEL H.

Director, Congressional Affairs
BellSouth Corp.
1133 21st St. NW
Suite 900
Washington, DC 20036
Phone: 202-463-4156

MUTINO, PAUL A.

5908 Namakagan Rd.
Bethesda, MD 20816
Phone: 301-229-1777

MUTTERPERL, MARK N.

Baker & Hostetler
1050 Connecticut Ave. NW
Suite 1100
Washington, DC 20036
Phone: 202-861-1755

MYERS, JONATHAN F.

V.P. & General Counsel
KBLCOM Inc.
Memorial City Plaza One
800 Gessner
Suite 700
Houston, TX 77024
Phones: 713-827-6727; 713-827-6725
Fax: 713-827-7104; 713-827-7749

NACE, DAVID L.

Lukas, McGowan, Nace & Gutierrez
1819 H St. NW
7th Floor
Washington, DC 20006
Phone: 202-857-3500

NACHMIAS, MARK D.

Fox, Rothschild, O'Brien & Frankel
2000 Market St.
10th Floor
Philadelphia, PA 19103-3293
Phone: 215-299-2868

NADEL, MARK S.

Wood, Lucksinger & Epstein
2000 M St. NW
Suite 500
Washington, DC 20036
Phone: 202-223-6611

NADLER, JONATHAN JACOB

Wilmer, Cutler & Pickering
2445 M St. NW
Washington, DC 20037-1420
Phone: 202-663-6000

NAFTALIN, ALAN Y.

Koteen & Naftalin
1150 Connecticut Ave. NW
Suite 1000
Washington, DC 20036
Phone: 202-467-5700

NAFTALIN, CHARLES R.

Koteen & Naftalin
1150 Connecticut Ave. NW
Suite 1000
Washington, DC 20036
Phone: 202-467-5700

NALL, DAVID ALAN

Squire, Sanders & Dempsey
1201 Pennsylvania Ave. NW
Box 407
Washington, DC 20044
Phone: 202-626-6600

NASEMAN, DAVID M.

V.P., General Counsel & Secy.
LIN Bcstg. Corp.
1370 Ave. of the Americas
New York, NY 10019
Phone: 212-765-1902
Fax: 212-582-0479

Attorneys

NATHAN, THOMAS R.

Comcast Corp.
1414 S. Penn Square
Philadelphia, PA 19102
Phone: 215-665-1700

NAUMOWICZ, CHESTER F.

Ward & Mendelsohn, P.C.
1100 17th St. NW
Suite 900
Washington, DC 20036
Phone: 202-785-0200

NEAL, ANNE D.

Recording Industry Assn. of America Inc.
1020 19th St. NW
Suite 200
Washington, DC 20036
Phone: 202-775-0101

NEELY, JOHN S.

Miller & Fields, P.C.
1990 M St. NW
Suite 760
Washington, DC 20036
Phone: 202-785-2720

NEIGHER, ALAN

Byelas & Neigher
1804 Post Rd. E
Westport, CT 06880
Phone: 203-259-0599
Fax: 203-255-2570

NELSON, GAYLE D.

Professor
Widener University School of Law
Concord Pike
Box 7474
Wilmington, DE 19803
Phone: 302-477-2254

NELSON, MARSHALL J.

Davis, Wright & Tremaine
2600 Century Square
1501 Fourth Ave.
Seattle, WA 98101-1688
Phone: 206-622-3150

NELSON, ROBERT D.

Senior Attorney
MCI Telecommunications Corp.
205 N. Michigan Ave.
Suite 3200
Chicago, IL 60601
Phone: 312-819-6534

NESS, SUSAN PAULA

American Security Bank N.A.
1501 Pennsylvania Ave. NW
Washington, DC 20013
Phone: 202-624-7668

NEUMAN, KAREN H.

Miller & Holbrooke
1225 19th St. NW
Suite 400
Washington, DC 20036
Phone: 202-785-0600

NEUSTADT, STANLEY S.

Cohn & Marks
1333 New Hampshire Ave. NW
Suite 600
Washington, DC 20036
Phone: 202-293-3860

NEWELL, ROGER P.

170 Broadway
Suite 1515
New York, NY 10038
Phone: 212-385-0280
Fax: 212-571-7475

NEWMAN, GILBERT

Fox, Rothschild, O'Brien & Frankel
2000 Market St.
10th Floor
Philadelphia, PA 19103-3293
Phone: 215-299-2852

NEWMAN, JODY DANIEL

Squire, Sanders & Dempsey
1201 Pennsylvania Ave. NW
Box 407
Washington, DC 20044
Phone: 202-626-6600

NICEWICZ, A. MARK

McFadden, Evans & Sill
1220 19th St. NW
Suite 501
Washington, DC 20036
Phone: 202-293-0700

NICHOLS, KEITH

FCC
Common Carrier Bureau
2025 M St. NW
Suite 6206
Washington, DC 20554
Phone: 202-632-4887
Fax: 202-653-8772

NICHOLS, WILLARD R.

V.P. & General Counsel
Comsat Corp.
950 L'Enfant Plaza SW
Washington, DC 20024
Phone: 202-863-6130
Fax: 202-488-3814

NICOLL, DAVID L.

National Cable Television Assn.
1724 Massachusetts Ave. NW
Washington, DC 20036
Phone: 202-775-3664

NIETERT, ROBYN G.

Brown, Finn & Nietert, Chartered
1920 N St. NW
Suite 660
Washington, DC 20036
Phone: 202-887-0600

NILSSON, KENT R.

FCC
1919 M St. NW
Room 544
Washington, DC 20554
Phone: 202-632-6363

NIXON, WILBERT E. JR.

FCC
2025 M St. NW
Room 6110
Washington, DC 20554
Phone: 202-634-1627

NIXON, HARGRAVE, DEVANS & DOYLE

One Thomas Circle NW
Suite 800
Washington, DC 20005
Phone: 202-223-7200
Fax: 202-223-7212
Veronica M. Ahern, William S. Andrews,
Thomas E. Clement, Charles Jacobs, Robert
A. Mazer, Patricia Jones Paoletta, Robert B.
Pender Jr., Richard D. Rochford Jr., Daniel A.
Rowley, Albert Shuldiner, Gary L. Valby.

NORTHROP, CARL WOODEN

Bryan, Cave, McPheeters & McRoberts
700 13th St. NW
Suite 700
Washington, DC 20005-3960
Phone: 202-508-6046

NORTON, C. MICHAEL

Baker, Worthington, Crossley, Stanbury &
Woolf
Vanderbilt Plaza
2100 West End Ave.
Suite 900
Nashville, TN 37203
Phone: 615-329-9010

NOVICK, DAVID G.

Oregon Graduate Institute of Science &
Technology
19600 N.W. Von Neumann Dr.
Beaverton, OR 97006-1999
Phone: 503-690-1151
Fax: 503-690-1029

OBERST, GERALD E. JR.

Hogan & Hartson
555 13th St. NW
Washington, DC 20004
Phone: 202-637-5793

OBOD, RAMON R.

Fox, Rothschild, O'Brien & Frankel
2000 Market St.
10th Floor
Philadelphia, PA 19103-3293
Phone: 215-299-2036

O'BRIEN, DOUGLAS G.

30 Rockefeller Plaza
Room 293
New York, NY 10012
Phone: 212-664-2878

O'BRIEN, MORGAN E.

Jones, Day, Reavis & Pogue
1450 G St. NW
Suite 6000
Washington, DC 20005
Phone: 202-879-3444

O'CONNELL & ARONOWITZ

100 State St.
Albany, NY 12207
Phone: 518-462-5601
Fax: 518-462-2670
Peter L. Danziger, Neil H. Rivchin.

O'CONNELL, DANIEL W.

Donovan O'Connell
8750 Georgia Ave.
Suite 130
Silver Spring, MD 20910
Phone: 301-587-4300

O'CONNELL, MAUREEN A.

Leventhal, Senter & Lerman
2000 K St. NW
Suite 600
Washington, DC 20006-1809
Phone: 202-416-6757

O'CONNELL, PETER D.

Reed, Smith, Shaw & McClay
1200 18th St. NW
Washington, DC 20036
Phone: 202-457-8647

O'CONNOR & HANNAN

1919 Pennsylvania Ave. NW
Suite 800
Washington, DC 20006
Phone: 202-887-1400
Fax: 202-466-2198
David L. Hill, Audrey Prins Rasmussen.

O'KEEFE, WILLIAM J.

Southern New England Telephone Co.
227 Church St.
Room 1003
New Haven, CT 06506
Phone: 203-771-8818
Fax: 203-771-6577

OLENDER, ROBERT L.

Baraff, Koerner, Olender & Hochberg, P.C.
2033 M St. NW
Suite 700
Washington, DC 20036
Phone: 202-452-8200

OLSON, JEFFREY H.

Goldberg & Spector
1229 19th St. NW
Washington, DC 20036
Phone: 202-429-4900

OLWINE, CONNELLY, CHASE, O'DONNELL & WEYHER

1701 Pennsylvania Ave. NW
Suite 1000
Washington, DC 20006
Phone: 202-835-0500
Fax: 202-835-1591; 202-835-0539
Timothy J. Fitzgibbon, Robert L. Hoegle,
Mary C. Albert.

OMAN, ROY ERIK

Attorney/Advisor
FCC
Mass Media Bureau
1919 M St. NW
Washington, DC 20554
Phone: 202-632-3954

O'MELVENY & MYERS

555 13th St. NW
Suite 500 W
Washington, DC 20004-1109
Phone: 202-383-5300
Fax: 202-383-5414; 202-383-5415
John Beisner, Donald T. Bliss, F. Amanda
DeBusk.

O'NEIL, DAVID GEORGE

Haley, Bader & Potts
2000 M St. NW
Suite 600
Washington, DC 20036
Phone: 202-331-0606

O'NEILL, EDWARD S.

Bryan, Cave, McPheeters & McRoberts
700 13th St. NW
Suite 700
Washington, DC 20005-3960
Phone: 202-508-6027

O'NEILL, JUDITH

Steptoe & Johnson
1330 Connecticut Ave. NW
Washington, DC 20036
Phone: 202-429-6212

O'NEILL, JOHN E. JR.

Vice President, Real Estate
NBC
3000 W. Alameda
Room 5351
Burbank, CA 91523
Phone: 818-840-4343
Fax: 818-640-4561

OSGOOD, DEBORA L.

Covington & Burling
1201 Pennsylvania Ave. NW
Box 7566
Washington, DC 20044
Phone: 202-662-5602

OTERO, PHILIP V.

V.P. & Gen. Counsel
GE American Communications Inc.
Four Research Way, 3-17
Princeton, NJ 08540-6684
Phone: 609-987-4013
Fax: 609-987-4223

OVERGAARD, CORDELL J.

Hopkins & Sutter
3 First National Plaza
Suite 4300
Chicago, IL 60602
Phone: 312-558-6638

OVERHOLT, HUGH R.

Maupin, Taylor, Ellis & Adams, P.A.
3201 Glenwood Ave.
Drawer 19764
Raleigh, NC 27619-9764
Phone: 202-429-8910

OVERTON, GEORGE W.

Wildman, Harrold, Allen & Dixon
225 W. Wacker Drive
Chicago, IL 60606-1229
Phone: 312-201-2000

OVIAN, DOUGLAS ALAN

55 Bobby Lane
Manchester, CT 06040
Phone: 203-649-8118

OXENFORD, DAVID D.

Fisher, Wayland, Cooper & Leader
1255 23rd St. NW
Suite 800
Washington, DC 20037-1125
Phone: 202-775-3546

OYSTER, JAMES L.

Rte. 1
Box 203A
Castleton, VA 22716
Phone: 703-937-4800
Fax: 703-937-2148

PADDEN, PRESTON R.

Fox Broadcasting Co.
5151 Wisconsin Ave. NW
Washington, DC 20016
Phone: 202-895-3190
Fax: 202-895-3193

PAGLIN, MAX D.

Exec. Director
Golden Jubilee Commission on Tele-
communications
3001 Veazey Terrace NW
No. 820
Washington, DC 20008
Phones: 202-244-4525; 202-955-4687

PAIGE, L. STANLEY

Vice President, Legal Affairs
Post-Newsweek Stations Inc.
1150 15th St. NW
Washington, DC 20071
Phone: 202-334-4615

PALCHICK, MARK J.

Bishop, Cook, Purcell & Reynolds
1400 L St. NW
Suite 800
Washington, DC 20005
Phone: 202-371-5725

PANKOPF, ARTHUR

7819 Hampden Lane
Bethesda, MD 20814
Phone: 301-657-8790

PAOLETTA, PATRICIA JONES

Nixon, Hargrave, Devans & Doyle
One Thomas Circle NW
Suite 800
Washington, DC 20005
Phone: 202-223-7200

PAPER, LEWIS J.

Keck, Mahin & Cate
1201 New York Ave. NW
Penthouse Suite
Washington, DC 20005
Phone: 202-789-3447

PARRIOTT, TODD J.

Pepper & Corazzini
1776 K St. NW
Suite 200
Washington, DC 20006
Phone: 202-296-0600

PARSONS, EARL B. III

Troutman, Sanders, Lockerman & Ashmore
127 Peachtree St. NE
Chandler Bldg.
Suite 1400
Atlanta, GA 30303
Phone: 404-658-8473

PARTOLL, ALFRED C.

AT&T
295 N. Maple Ave.
Room 4349L1
Basking Ridge, NJ 07920
Phone: 201-221-5544

PARTRIDGE, B. WARING III

The Partridge Group
1110 Vermont Ave. NW
Suite 620
Washington, DC 20005
Phone: 202-785-5500

PATRICH, KENNETH D.

Wilkinson, Barker, Knauer & Quinn
1735 New York Ave. NW
Washington, DC 20006
Phone: 202-783-4141

PATRICK, W. LAWRENCE

President
Patrick Communications Corp.
10632 Little Patuxent Pkwy.
Suite 223
Columbia, MD 21044
Phone: 301-992-9722
Fax: 301-964-0335

PATRONE, JOHN D.

Asst. General Counsel
Massachusetts Cable Television Commission
100 Cambridge St.
Room 2003
Boston, MA 02202
Phone: 617-727-6925
Fax: 617-727-6887

PAUKER, MOLLY

V.P. Legal
Fox Broadcasting Co.
5151 Wisconsin Ave. NW
Washington, DC 20016

PAUL, MICHAEL D.

Reid & Priest
Market Square
701 Pennsylvania Ave. NW
Washington, DC 20004
Phone: 202-508-4021

PAUL, ROBERT

Shaw, Pittman, Potts & Trowbridge
2300 N St. NW
Washington, DC 20037
Phone: 202-663-8707

PAUL, HASTINGS, JANOFSKY & WALKER

1050 Connecticut Ave. NW
12th Floor
Washington, DC 20036
Phone: 202-223-9000
Mark L. Gerchick, Bruce D. Ryan.

PAXSON, ANNE THOMAS

Borsari & Paxson
2033 M St. NW
Suite 630
Washington, DC 20036
Phone: 202-296-4800

PAYTON, JOHN

Wilmer, Cutler & Pickering
2445 M St. NW
Washington, DC 20037-1420
Phone: 202-663-6000

PELESH, MARK L.

Cohn & Marks
1333 New Hampshire Ave. NW
Suite 600
Washington, DC 20036
Phone: 202-293-3860

PELKEY, JOHN M.

Haley, Bader & Potts
2000 M St. NW
Suite 600
Washington, DC 20036
Phone: 202-331-0606

PELLEGRIN, JOHN D.

Pellegrin & Levine, Chartered
1140 Connecticut Ave. NW
Suite 606
Washington, DC 20036
Phone: 202-293-3831

PELLEGRIN & LEVINE, CHARTERED

1140 Connecticut Ave. NW
Suite 606
Washington, DC 20036
Phone: 202-293-3831
John D. Pellegrin, Robert E. Levine.

PELTZMAN, LEE J.

Baraff, Koerner, Olender & Hochberg, P.C.
2033 M St. NW
Suite 700
Washington, DC 20036
Phone: 202-452-8200

PENA, STEVEN JOSEPH

Twentieth Century Fox Film Corp.
Box 900
Beverly Hills, CA 90213
Phone: 213-203-3235
Fax: 213-203-3956

PENDER, ROBERT B. JR.

Nixon, Hargrave, Devans & Doyle
One Thomas Circle NW
Suite 800
Washington, DC 20005
Phone: 202-223-7200

PEPER, MARTIN, JENSEN, MAICHEL & HETLAGE

1875 Eye St. NW
Suite 1200
Washington, DC 20006
Phone: 202-728-0377
Fax: 202-728-0375
Audrey L. Allison, J. Richard Carr, Christopher J. Reynolds.

PEPPER, VINCENT A.

Pepper & Corazzini
1776 K St. NW
Suite 200
Washington, DC 20006
Phone: 202-296-0600

PEPPER & CORAZZINI

1776 K St. NW
Suite 200
Washington, DC 20006
Phone: 202-296-0600
Fax: 202-296-5572; 202-296-1573
Vincent A. Pepper, Robert F. Corazzini, Louise Cyhulski, Peter H. Feinberg, Peter Gutmann, John F. Garziglia, Todd J. Parriott, Neal J. Friedman, Ellen S. Mandell, William J. Franklin, Howard J. Barr, Robert Lewis Thompson.

PEPPER, HAMILTON & SCHEETZ

1300 19th St. NW
Suite 700
Washington, DC 20036

Phone: 202-828-1200

444 S. Flower
Suite 1900
Los Angeles, CA 90017
Phone: 213-688-5600
3000 Two Logan Square
18th & Arch Sts.
Philadelphia, PA 19103-2705
Phone: 215-981-4000
David A. Wormser, Richard W. Foltz Jr.

PEREZ, BENJAMIN

Abacus Communications Co.
1801 Columbia Rd. NW
Suite 101
Washington, DC 20009
Phone: 202-462-3680
Fax: 202-462-3781

PEREZ, ROSE HELEN

Times Mirror Cable Television Inc.
2381 Morse Ave.
Irvine, CA 92714
Phone: 714-660-0500
Fax: 714-660-0501

PERKINS, FRANCIS R.

LeBoeuf, Lamb, Leiby & MacRae
One Gateway Center
Newark, NJ 07102
Phone: 201-643-8000

PERKINS, ROY F. JR.

1724 Whitewood Lane
Herndon, VA 22070
Phone: 703-435-9700

PERMUT, PHILIP V.

Wiley, Rein & Fielding
1776 K St. NW
Washington, DC 20006
Phone: 202-429-7250

PERRONE, PAULA

Besozzi & Gavin
1901 L St. NW
Suite 200
Washington, DC 20036
Phone: 202-293-7405

PERRY, B. DWIGHT

Dow, Lohnes & Albertson
1255 23rd St. NW
Suite 500
Washington, DC 20037
Phone: 202-857-2780

PERRY, LARRY D.

One Tennessee Square
Box 3194
Oak Ridge, TN 37831
Phone: 615-927-8474
Fax: 615-481-0562

PERRY, SUZANNE MEYER

Dow, Lohnes & Albertson
1255 23rd St. NW
Suite 500
Washington, DC 20037
Phone: 202-857-2637

PERSICO, MARIAN T.

Arbitron Ratings Co.
142 W. 57th St.
11th Floor
New York, NY 10019
Phone: 212-887-1536
Fax: 212-887-1401

PETERS, GEORGE B. JR.

425 N. Lumpkin St.
Suite 209
Athens, GA 30601
Phone: 404-353-8633

Attorneys

PETRUTSAS, GEORGE

Fletcher, Heald & Hildreth
1225 Connecticut Ave. NW
Suite 400
Washington, DC 20036-2679
Phone: 202-828-5729

PETTIT, JOHN W.

Hopkins & Sutter
888 16th St. NW
Washington, DC 20006
Phone: 202-835-8067

PEYSER, C. A.

Cable & Wireless Communications Inc.
1919 Gallows Rd.
Vienna, VA 22180
Phone: 703-734-4403

PHARR, ANTHONY L.

Office of Communication, United Church Of
Christ
2000 M St. NW
Suite 400
Washington, DC 20036
Phone: 202-331-4265
Fax: 202-293-2672

PHILLIP, CARRINGTON F.

Office of Attorney General
710 Second Ave.
Suite 1300
Seattle, WA 98104
Phone: 206-484-6308

PHILLIPPS, STEPHANIE

Arnold & Porter
1200 New Hampshire Ave. NW
Washington, DC 20036
Phone: 202-872-6700

PHILLIPS, LAURA H.

Dow, Lohnes & Albertson
1255 23rd St. NW
Suite 500
Washington, DC 20037
Phone: 202-857-2824

PHILLIPS, VICTORIA F.

Wiley, Rein & Fielding
1776 K St. NW
Washington, DC 20006
Phone: 202-828-3168

PIEMONTE, GABRIEL F.

213 Hanover St.
Boston, MA 02113
Phone: 617-227-8380

PIEN, PAUL S.

Akin, Gump, Strauss, Hauer & Feld
1333 New Hampshire Ave. NW
Suite 400
Washington, DC 20036
Phone: 202-887-4566

PIERSON, W. THEODORE JR.

Reed, Smith, Shaw & McClay
1200 18th St. NW
Washington, DC 20036
Phone: 202-457-8649

PIKE & FISCHER

4600 East-West Highway
Suite 200
Bethesda, MD 20814-1438
Phone: 301-654-6262
Fax: 301-654-6297
Robert E. Emeritz, Jeffrey Tobias, Louis Manuta.

PILLSBURY, MADISON & SUTRO

1667 K St. NW
Suite 1100
Washington, DC 20006
Phone: 202-887-0300
Fax: 202-296-7605
225 Bush St.
Box 7880

San Francisco, CA 94120

Phone: 415-983-1443
Adam A. Andersen, Theresa Fenelon, Karen S. Frank, Stanley M. Gorinson, Dennis S. Kahane, Steven A. Levy, Kevin R. Sullivan.

PIPER & MARBURY

1200 19th St. NW
Suite 700
Washington, DC 20036
Phone: 202-861-3900
Mark J. Tauber, Nora E. Garrote, Gretchen L. Lowe, Robert B. Kelly, David W. Danner, Mary Beth Brobson, Ronald L. Plesser, Emilio W. Cividanes, John J. Duffy, Douglas L. Povich.

PITSCH, PETER K.

Pitsch Communications
2300 N St. NW
Suite 600
Washington, DC 20037
Phone: 202-663-9039

PLANTAMURA, MARY L.

Mullin, Rhyne, Emmons & Topel, P.C.
1000 Connecticut Ave. NW
Suite 500
Washington, DC 20036
Phone: 202-659-4700

PLANTAMURA, MICHAEL G.

Corridor Bcstg. Corp.
12276 Wilkins Ave.
Rockville, MD 20852
Phone: 301-230-1550

PLATT, MARTHA H.

Squire, Sanders & Dempsey
1201 Pennsylvania Ave. NW
Box 407
Washington, DC 20044
Phone: 202-626-8800

PLESHE, DOROTYH C.

Callister, Duncan & Nebeker
800 Kennecott Bldg.
Salt Lake City, UT 84133
Phone: 801-530-7300

PLESSE, RONALD L.

Piper & Marbury
1200 19th St. NW
Suite 700
Washington, DC 20036
Phone: 202-861-3969

PLOTKIN, HARRY M.

Arent, Fox, Kintner, Plotkin & Kahn
Washington Square
1050 Connecticut Ave. NW
Suite 600
Washington, DC 20036-5339
Phone: 202-857-6015

PLOTKIN, MICHELLE N.

Fisher, Wayland, Cooper & Leader
1255 23rd St. NW
Suite 800
Washington, DC 20037-1125
Phone: 202-775-3530

POE, DAVID R.

LeBoeuf, Lamb, Leiby & MacRae
One Gateway Center
Newark, NJ 07102
Phone: 201-643-8000

POHLIG, HELEN M.

1822 T St. NW
Washington, DC 20009
Phone: 202-234-3489

POLIVY, GAIL L.

GTE Service Corp.
1850 M St. NW
Suite 1200
Washington, DC 20036
Phone: 202-463-5214

POLIVY, MARGOT

Renouf & Polivy
1532 16th St. NW
Washington, DC 20036
Phone: 202-265-1807

POLK, LORETTA P.

NCTA
1724 Massachusetts Ave. NW
Washington, DC 20036
Phone: 202-775-3664

POLNER, FREDERICK A.

Rothman, Gordon, Foreman & Groudine
300 Grant Bldg.
Pittsburgh, PA 15219
Phone: 412-338-1111
Fax: 412-281-7304

POLSKY, HOWARD D.

Wiley, Rein & Fielding
1776 K St. NW
Washington, DC 20006
Phone: 202-429-7048

POPHAM, JAMES J.

V.P. & Gen. Counsel
INTV
1200 18th St. NW
Suite 502
Washington, DC 20036
Phone: 202-887-1970
Fax: 202-887-0950

POPPS, DEAN GEORGE

The Law Office of Dean George Poppo
1360 Beverly Rd.
Suite 305
McLean, VA 22101
Phone: 703-734-0159
Fax: 703-448-1236

POTTER, TREVOR A.

Wiley, Rein & Fielding
1776 K St. NW
Washington, DC 20006
Phone: 202-429-7000

POTTS, WILLIAM J. JR.

Haley, Bader & Potts
2000 M St. NW
Suite 600
Washington, DC 20036
Phone: 202-331-0606

POVICH, DOUGLAS L.

Piper & Marbury
1200 19th St. NW
Suite 700
Washington, DC 20036
Phone: 202-861-3822

POWELL, JANICE HILL

Office of Janice Hill Powell
7754 El Rito Way
Sacramento, CA 95831
Phone: 916-428-7703
Fax: 916-422-0902

POWELL, GOLDSTEIN, FRAZER & MURPHY

1100 Citizens & Southern National Bank
35 Broad St.
Atlanta, GA 30335
Phone: 404-572-6600
Fax: 404-572-6999
Walter G. Moeling IV, James C. Rawls, Chris D. Molen, Kevin Conboy, Jerome A. Breed, V. Robert Denham.

PRAK, MARK J.

Tharrington, Smith & Hargrove
209 Fayetteville St. Mall
Box 1151
Raleigh, NC 27602
Phone: 919-821-4711

PRENDERGAST, JOHN A.

Blooston, Mordkofsky, Jackson & Dickens
2120 L St. NW
Washington, DC 20037
Phone: 202-659-0830

PRESTON, THORGRIMSON, SHIDLER, GATES & ELLIS

5400 Columbia Seafirst Center
701 Fifth Ave.
Seattle, WA 98104-7011
Phone: 206-623-7580
Fax: 206-623-7580
1735 New York Ave. NW
Suite 500
Washington, DC 20006
Phone: 202-628-1700
Gordon G. Conger, Craig J. Gehring.

PRICE, ILENE R.

Westwood One Inc.
1755 S. Jefferson Davis Hwy.
Arlington, VA 22202
Phone: 703-685-2568

PRICE, ROBERT

Price Communications Corp.
45 Rockefeller Plaza
Room 3201
New York, NY 10020
Phone: 212-757-5600

PRIMOSCH, ROBERT D.

Fletcher, Heald & Hildreth
1225 Connecticut Ave. NW
Suite 400
Washington, DC 20036-2679
Phone: 202-828-5718

PULLEN, RICHARD O.

V.P., Washington Office
Contemporary Communications Co.
4001 N. 9th St.
Suite 1006
Arlington, VA 22203
Phone: 202-659-4417

PUSCHNIG, LUKE

Dickerson, Dickerson, Lieberman & Consul
330 S. Third St.
Suite 1130
Las Vegas, NV 89101
Phone: 702-388-8600

PUTBRESE, KEITH E.

Putbrese, Hunsaker & Ruddy
6800 Fleetwood Rd.
No. 100
Box 539
McLean, VA 22101
Phone: 703-790-8400

PUTBRESE, HUNSAKER & RUDDY

6800 Fleetwood Rd.
No. 100
Box 539
McLean, VA 22101
Phone: 703-790-8400
Fax: 703-827-9538
Keith E. Putbrese, David M. Hunsaker, Richard J. Ruddy Jr., Cary S. Tepper.

QUALE, JOHN C.

Wiley, Rein & Fielding
1776 K St. NW
Washington, DC 20006
Phone: 202-429-7032

QUINN, PAUL S.

Wilkinson, Barker, Knauer & Quinn
1735 New York Ave. NW
Washington, DC 20006
Phone: 202-783-4141

RABIN, GLENN S.

Schwartz, Woods & Miller
1350 Connecticut Ave. NW
Suite 300
Washington, DC 20036-1702
Phone: 202-833-1700

RACLIN, GRIER C.

Gardner, Carton & Douglas
1001 Pennsylvania Ave. NW
Suite 750N
Washington, DC 20004
Phone: 202-347-9200

RAISH, LEONARD R.

Fletcher, Heald & Hildreth
1225 Connecticut Ave. NW
Suite 400
Washington, DC 20036-2679
Phone: 202-828-5780

RAMEY, CARL R.

Wiley, Rein & Fielding
1776 K St. NW
Washington, DC 20006
Phone: 202-429-3388

RAPPAPORT, RICHARD WARREN

3970 Oaks Clubhouse Dr.
Suite 208
Pompano Beach, FL 33069
Phone: 305-972-2931

RASMUSSEN, AUDREY PRINS

O'Connor & Hannan
1919 Pennsylvania Ave. NW
Suite 800
Washington, DC 20006
Phone: 202-887-1431

RASMUSSEN, DANA A.

Asst. V.P. & Chief Counsel
US West Inc.
1020 19th St. NW
Suite 700
Washington, DC 20036
Phone: 202-429-0303
Fax: 202-293-0561

RAU, LEE

Reed, Smith, Shaw & McClay
1200 18th St. NW
Washington, DC 20036
Phone: 703-556-8445

RAWLS, JAMES C.

Powell, Goldstein, Frazer & Murphy
1100 Citizens & Southern National Bank
35 Broad St.
Atlanta, GA 30335
Phone: 404-572-6600

RAWLS, THOMPSON T. II

BellSouth Corp.
1155 Peachtree St. NE
Suite 1800
Atlanta, GA 30367
Phone: 404-249-2706

RAWSON, ROBERT J.

Fletcher, Heald & Hildreth
1225 Connecticut Ave. NW
Suite 400
Washington, DC 20036-2679
Phone: 202-828-5722

RAYMER, ROBERT M.

Cooper, White & Cooper
101 California St.
16th Floor
San Francisco, CA 94111
Phone: 415-433-1900

RAYWID, ALAN

Cole, Raywid & Braverman
1919 Pennsylvania Ave. NW
Washington, DC 20006
Phone: 202-659-9750

READ, WILLIAM H.

Anderson, Benjamin, Read & Haney
1020 19th St. NW
Washington, DC 20036
Phone: 202-659-5656

REBOUL, MacMURRAY, HEWITT, MAYNARD & KRISTOL

1111 19th St. NW
Suite 406
Washington, DC 20036
Phone: 202-429-0004
45 Rockefeller Plaza
New York, NY 10111
Phone: 212-841-5700
Pacific Mutual Building
523 West Sixth St.
Suite 728
Los Angeles, CA 90014
Phone: 213-612-0822
Laura E. Jordan, James E. Magee.

REDDING, J. CHRISTOPHER

Dow, Lohnes & Albertson
1255 23rd St. NW
Suite 500
Washington, DC 20037
Phone: 202-857-2776

REDDY, BEGLEY & MARTIN

2033 M St. NW
Suite 500
Washington, DC 20036
Phone: 202-659-5700
Fax: 202-659-5711
Dennis F. Begley, Harry C. Martin, Matthew H. McCormick, Cheryl A. Kenny, Troy F. Tanner, Robert W. Healy, Andrew S. Kersting.

REDDPATH, JOHN S. JR.

Sr. V.P.
Home Box Office Inc.
1100 Ave. of the Americas
New York, NY 10036
Phone: 212-512-1055
Fax: 212-512-7019

REED, SMITH, SHAW & McCLAY

1200 18th St. NW
Washington, DC 20036
Phone: 202-457-6100
Fax: 202-457-6113
Robert J. Aamoth, Michael Wack, James J. Freeman, William S. Green, Benjamin J. Griffin, Donald M. Itzkoff, Brian A. Johnson, Marie A. Maimone, Peter D. D'Connell, W. Theodore Pierson Jr., Lee Rau, Sherry L. Rhodes, Judith St. Ledger-Roty, Marnie K. Sarver, J. Laurent Scharff, Nancy J. Thompson, William F. Wetmore Jr., Trudie J. White, Lynn E. Shapiro.

REESE, BRUCE T.

V.P., General Counsel
Bonneville International Corp.
Broadcast House
Box 1160
Salt Lake City, UT 84110-1160
Phone: 801-575-7520
Fax: 801-575-7548

REGAN, R. MICHAEL

Verner, Liipfert, Bernhard, McPherson & Hand, Chartered
McPherson Bldg.
901 15th St. NW
Suite 700
Washington, DC 20005-2301
Phone: 202-371-6059

REID, CATHERINE M.

Akin, Gump, Strauss, Hauer & Feld
1333 New Hampshire Ave. NW
Suite 400
Washington, DC 20036
Phone: 202-887-4343

REID & PRIEST

Market Square
701 Pennsylvania Ave. NW
Washington, DC 20004
Phone: 202-508-4000
Fax: 202-508-4321
Tedson J. Meyers, Michael W. Faber, Tara Kalagher Giunta, Michael D. Paul.

REIFER, JOSEPH R.

Cole, Raywid & Braverman
1919 Pennsylvania Ave. NW
Washington, DC 20006
Phone: 202-659-9750

REILLY, PATRICIA M.

Wiley, Rein & Fielding
1776 K St. NW
Washington, DC 20006
Phone: 202-429-7285

RENOUF, KATRINA

Renouf & Polivy
1532 16th St. NW
Washington, DC 20036
Phone: 202-265-1807

RENOUF & POLIVY

1532 16th St. NW
Washington, DC 20036
Phone: 202-265-1807
Fax: 202-265-1810
Margot Polivy, Katrina Renouf.

REPP, MARISSA G.

Hogan & Hartson
555 13th St. NW
Washington, DC 20004
Phone: 202-637-6845

REVEAL, ERNEST I.

Robins, Kaplan, Miller & Ciresi
1800 International Centre
900 Second Ave. S
Minneapolis, MN 55402
Phone: 612-349-8270

REYES GUEVARA, MARIA M.

Puerto Rico Telephone Co.
GPO Box 998
San Juan, PR 00936
Phone: 809-792-9770

REYNER, WILLIAM S. JR.

Hogan & Hartson
555 13th St. NW
Washington, DC 20004
Phone: 202-637-6510

REYNOLDS, CHRISTOPHER J.

Peper, Martin, Jensen, Maichel & Hetlage
1875 Eye St. NW
Suite 1200
Washington, DC 20006
Phone: 202-728-0377

RHODES, ANDREW J.

FCC
1919 M St. NW
Room 8002
Washington, DC 20554
Phone: 202-632-7792

RHODES, SHERRY L.

Reed, Smith, Shaw & McClay
1200 18th St. NW
Washington, DC 20036
Phone: 202-457-8636

RHYNE, SIDNEY WHITE

Mullin, Rhyne, Emmons & Topel, P.C.
1000 Connecticut Ave. NW
Suite 500
Washington, DC 20036
Phone: 202-659-4700

RICE, DAVID M.

300 Garden City Plaza
Suite 322
Garden City, NY 11530
Phone: 516-742-4400
Fax: 516-742-4077

RICHARDS, GLENN

Gurman, Kurtis, Blask & Freedman, Chartered
1400 16th St. NW
Suite 500
Washington, DC 20036
Phone: 202-328-8200

RICHARDS, JOHN B.

Keller & Heckman
1150 17th St. NW
Suite 1000
Washington, DC 20036
Phone: 202-956-5709

RICHARDSON, WILLIAM R. JR.

Wilmer, Cutler & Pickering
2445 M St. NW
Washington, DC 20037-1420
Phone: 202-663-6000

RICKS, JAY E.

Hogan & Hartson
555 13th St. NW
Washington, DC 20004
Phone: 202-637-6518

RIEHL, RICHARD M.

Haley, Bader & Potts
2000 M St. NW
Suite 600
Washington, DC 20036
Phone: 202-331-0606

RILEY, JAMES P.

Fletcher, Heald & Hildreth
1225 Connecticut Ave. NW
Suite 400
Washington, DC 20036-2679
Phone: 202-828-5750

RINI, ROBERT J.

Brown, Finn & Nietert, Chartered
1920 N St. NW
Suite 660
Washington, DC 20036
Phone: 202-887-0600

RITTER, HENRY D.

Dispatch Communications
7475 Wisconsin Ave.
Bethesda, MD 20814
Phone: 301-657-0770

RIVCHIN, NEIL H.

O'Connell & Aronowitz
100 State St.
Albany, NY 12207
Phone: 518-462-5601

RIVERA, HENRY M.

Ginsburg, Feldman & Bress, Chartered
1250 Connecticut Ave. NW
7th Floor
Washington, DC 20036
Phone: 202-637-9012

ROBERTS, LAWRENCE

Mullin, Rhyne, Emmons & Topel, P.C.
1000 Connecticut Ave. NW
Suite 500
Washington, DC 20036
Phone: 202-659-4700

ROBINS, KAPLAN, MILLER & CIRESI

1800 International Centre
900 Second Ave. S
Minneapolis, MN 55402
Phone: 612-349-8500
Fax: 612-339-4181

Attorneys

4000 MacArthur Blvd.
Suite 800
Newport Beach, CA 92660-2551
Phone: 714-851-0291
Fax: 714-833-1837
Kathleen A. Marron, Ernest I. Reveal.

ROCHE, JAMES T.
4141 N. Henderson Rd.
No. 824
Arlington, VA 22203
Phone: 703-528-9070

ROCHFORD, RICHARD D. JR.
Nixon, Hargrave, Devans & Doyle
One Thomas Circle NW
Suite 800
Washington, DC 20005
Phone: 202-223-7200

RODEN, RANDALL M.
Tharrington, Smith & Hargrove
209 Fayetteville St. Mall
Box 1151
Raleigh, NC 27602
Phone: 919-821-4711

RODGERS, C. W. QUINCY
Government Affairs Dir.
General Instrument Corp.
1899 L St. NW
Fifth Floor
Washington, DC 20036
Phone: 202-833-9700
Fax: 202-466-3295

RODGERS, WILLIAM PAUL JR.
General Counsel & Administrative Dir.
National Assn. of Regulatory Utility Com-
missioners
1102 ICC Bldg.
12th & Constitution Ave. NW
Box 684
Washington, DC 20044-0684
Phone: 202-898-2200
Fax: 202-898-2213

RODIN, RICHARD S.
Hogan & Hartson
555 13th St. NW
Washington, DC 20004
Phone: 202-637-6532

RODRIGUEZ, RAUL R.
Leventhal, Senter & Lerman
2000 K St. NW
Suite 600
Washington, DC 20006-1809
Phone: 202-416-6760

ROEMER, WILLIAM STAYTON
Box 498
Sterling, VA 22170
Phone: 703-883-5966

ROGERS, CHARLES L.
Stephens, Berg, Lasater, Schulman & Rogers
626 Wilshire Blvd.
Suite 1100
Los Angeles, CA 90017
Phone: 213-629-3111

ROGERS, CHRISTOPHER THOMAS
Jones, Day, Reavis & Pogue
1450 G St. NW
Suite 6000
Washington, DC 20005
Phone: 202-879-7615

ROGERS, JAMES F.
Latham & Watkins
1001 Pennsylvania Ave. NW
Suite 1300
Washington, DC 20004-2505
Phone: 202-637-2200

ROGERS, ROBERT G.
Northern Telecom Inc.
600 Maryland Ave. SW
Suite 605-607
Washington, DC 20024
Phone: 202-554-1520

ROGERS, WALLETT BANCROFT
FCC
2025 M St. NW
Room 6206
Washington, DC 20554
Phone: 202-632-4887

ROGERS & WELLS
1737 H St. NW
Washington, DC 20006
Phone: 202-331-7760
Richard A. Metzger, Charles A. Zielinski.

ROHRBACH, PETER A.
Hogan & Hartson
555 13th St. NW
Washington, DC 20004
Phone: 202-637-8631

ROHRER, DEAN C.
GTE Corp.
One Stamford Forum
Stamford, CT 06904
Phone: 203-965-3072

ROMANO, ALAN B.
FCC
1919 M St. NW
Room 702
Washington, DC 20554
Phone: 202-632-9356

ROMINE, TERRY JO
FCC
2025 M St. NW
Room 5126
Washington, DC 20554
Phone: 202-632-6497

RONDON, BRIAN D.
McFadden, Evans & Sill
1220 19th St. NW
Suite 501
Washington, DC 20036
Phone: 202-293-0700

RONES, JULIE E.
Fletcher, Heald & Hildreth
1225 Connecticut Ave. NW
Suite 400
Washington, DC 20036-2679
Phone: 202-828-5774

ROONEY, KEVIN M.
Weidenfeld & Rooney, P.C.
1899 L St. NW
Suite 500
Washington, DC 20036
Phone: 202-785-2143

ROPER, ROBERT ST. JOHN
Cohn & Marks
1333 New Hampshire Ave. NW
Suite 600
Washington, DC 20036
Phone: 202-293-3860

ROSE, MICHAEL
Broadcast Counsel
CBS Inc.
51 West 52nd St.
New York, NY 10019
Phone: 212-975-8422
Fax: 212-975-7292

ROSENBERG, MARVIN
Fletcher, Heald & Hildreth
1225 Connecticut Ave. NW
Suite 400
Washington, DC 20036-2679
Phone: 202-828-5740

ROSENBLOOM, JOEL
Wilmer, Cutler & Pickering
2445 M St. NW
Washington, DC 20037-1420
Phone: 202-663-6000

ROSENBLUM, BRUCE V.
Latham & Watkins
1001 Pennsylvania Ave. NW
Suite 1300
Washington, DC 20004-2505
Phone: 202-637-2200

ROSENMAN & COLIN
575 Madison Ave.
New York, NY 10022
Phone: 212-940-8800
1300 19th St. NW
Suite 200
Washington, DC 20036
Phone: 202-463-7177
Howard J. Braun, Diane L. Mooney, Heidi P. Sanchez, Jerold L. Jacobs, Jerome S. Boros, Jerome S. Silber, Shelley Sadowsky.

ROSENSTEIN, MACE J.
Hogan & Hartson
555 13th St. NW
Washington, DC 20004
Phone: 202-637-5877

ROSS, ELISABETH H.
Birch, Horton, Bittner & Cherot
1155 Connecticut Ave. NW
Suite 1200
Washington, DC 20036
Phone: 202-659-5800

ROSS, STEPHEN
Fletcher, Heald & Hildreth
1225 Connecticut Ave. NW
Suite 400
Washington, DC 20036-2679
Phone: 202-828-5728

ROSS & HARDIES
888 16th St. NW
Suite 300
Washington, DC 20006
Phone: 202-296-8600
Raymond J. Kimball, James A. Stenger.

ROSS-MELTZER, JILL
5415 Potomac Ave. NW
Washington, DC 20016

ROTHFELDER, MARTIN C.
Kraft & McManimon
One Gateway Center
Newark, NJ 07102
Phone: 201-622-1800

**ROTHGERBER, APPEL, POWERS
& JOHNSON**
1200 17th St.
Suite 3000
Denver, CO 80202
Phone: 303-623-9000
Peter L. Edwards.

ROULEAU, MARY
Teleport Communications-NY
One Teleport Dr.
Suite 301
Staten Island, NY 10311
Phone: 718-983-2114

ROURKE, GERALD S.
1000 Connecticut Ave. NW
Suite 610
Washington, DC 20036
Phone: 202-466-5512
Fax: 202-785-1017

ROUSON, BRIGETTE M.
American Newspaper Publishers Assn.
Dulles International Airport
Box 17407
Washington, DC 20041
Phone: 703-648-1059

ROWE, JILL L.
Comptel
120 Maryland Ave. NE
Washington, DC 20002
Phone: 202-546-9022

ROWLENSON, RICHARD C.
Senior Vice President
Vanguard Cellular Systems Inc.
2002 Pisgah Church Rd.
Suite 300
Greensboro, NC 27408
Phone: 919-282-3690
Fax: 919-545-2500

ROWLEY, DANIEL A.
Nixon, Hargrave, Devans & Doyle
One Thomas Circle NW
Suite 800
Washington, DC 20005
Phone: 202-223-7200

ROYSTER, STEVEN B.
Arent, Fox, Kintner, Plotkin & Kahn
Washington Square
1050 Connecticut Ave. NW
Suite 600
Washington, DC 20036-5339
Phone: 202-857-8972

RUBIN, ERIC M.
Rubin, Winston, Diercks & Harris
1730 M St. NW
Suite 412
Washington, DC 20036
Phone: 202-861-0870

RUBIN, RICHARD
Fleischman & Walsh, P.C.
1400 16th St. NW
Washington, DC 20036
Phone: 202-939-7907

RUBIN, STEPHEN
Law Offices of Stephen Rubin
3220 N St. NW
Box 325
Washington, DC 20007
Phone: 202-338-1838
Fax: 301-983-0216

RUBIN, WINSTON, DIERCKS & HARRIS
1730 M St. NW
Suite 412
Washington, DC 20036
Phone: 202-861-0870
Fax: 202-429-0657
Desmond P. Brown, Walter E. Diercks, Jeffrey Harris, Eric M. Rubin, Steven J. Stone, James L. Winston.

RUBINO, RICHARD D.
Blooston, Mordkofsky, Jackson & Dickens
2120 L St. NW
Washington, DC 20037
Phone: 202-659-0830

RUDDY, RICHARD J. JR.
Putbres, Hunsaker & Ruddy
6800 Fleetwood Rd.
No. 100
Box 539
McLean, VA 22101
Phone: 703-790-8400

RUEGSEGGER, MARTIN C.
BellSouth Services Inc.
3535 Colonnade Pkwy.
South E9D1
Birmingham, AL 35243
Phone: 205-977-3524
Fax: 205-977-3553

RUGER, MICHAEL

FCC
1919 M St. NW
Room 8002
Washington, DC 20554
Phone: 202-632-7792

RUSSO, ROY R.

Cohn & Marks
1333 New Hampshire Ave. NW
Suite 600
Washington, DC 20036
Phone: 202-293-3860

RYAN, BRUCE D.

Paul, Hastings, Janofsky & Walker
1050 Connecticut Ave. NW
12th Floor
Washington, DC 20036
Phone: 202-223-9000

RYAN, JOSEPH J. B.

Hobb, Strauss, Dean & Wilder
1819 H St. NW
Suite 800
Washington, DC 20006
Phone: 202-783-5100

SACHS, ELIZABETH R.

Lukas, McGowan, Nace & Gutierrez
1819 H St. NW
7th Floor
Washington, DC 20006
Phone: 202-857-3500

SACHS, SUSAN V.

Cohn & Marks
1333 New Hampshire Ave. NW
Suite 600
Washington, DC 20036
Phone: 202-293-3860

SACKLER, ARTHUR B.

Time Inc.
1050 Connecticut Ave. NW
Washington, DC 20036
Phone: 202-861-4058

SADOWSKY, SHELLEY

Rosenman & Colin
1300 19th St. NW
Suite 200
Washington, DC 20036
Phone: 202-463-7177

ST. LEDGER-ROTY, JUDITH

Reed, Smith, Shaw & McClay
1200 18th St. NW
Washington, DC 20036
Phone: 202-457-8656

SALAS, MAGALIE R.

FCC
1919 M St. NW
Room 622
Washington, DC 20554
Phone: 202-254-6530

SALVATIERRA, ESTELLA

Fletcher, Heald & Hildreth
1225 Connecticut Ave. NW
Suite 400
Washington, DC 20036-2679
Phone: 202-828-5768

SALVATORE, JOANNE M.

National Exchange Carrier Assn. Inc.
100 S. Jefferson Rd.
Whippany, NJ 07981
Phone: 201-884-8000

SANCHEZ, ERNEST T.

Arter & Hadden
1919 Pennsylvania Ave. NW
Suite 400
Washington, DC 20006
Phone: 202-775-7100

SANCHEZ, HEIDI P.

Rosenman & Colin
1300 19th St. NW
Suite 200
Washington, DC 20036
Phone: 202-463-7177

SANFORD, BRUCE W.

Baker & Hostetler
1050 Connecticut Ave. NW
Suite 1100
Washington, DC 20036
Phone: 202-861-1626

SANTARELLI, DONALD E.

Santarelli, Smith, Kraut & Carroccio
1155 Connecticut Ave. NW
Ninth Floor
Washington, DC 20036
Phone: 202-466-6800

SANTARELLI, SMITH, KRAUT & CARROCCIO

1155 Connecticut Ave. NW
Ninth Floor
Washington, DC 20036
Phone: 202-466-6800
Fax: 202-463-0969
A. Thomas Carroccio, Donald E. Santarelli.

SARJEANT, LAWRENCE E.

US West Inc.
1020 19th St. NW
Suite 700
Washington, DC 20036
Phone: 202-429-3138

SARREALS, CHERYL L.

FCC
Common Carrier Bureau
1919 M St. NW
Washington, DC 20554
Phone: 202-632-7834

SARVER, JAMES W.

V.P. & Gen. Counsel
C&P Telephone Co. of Maryland
One E. Pratt St.
Eighth Floor, East Wing
Baltimore, MD 21202
Phone: 301-393-7725

SARVER, MARNIE K.

Reed, Smith, Shaw & McClay
1200 18th St. NW
Washington, DC 20036
Phone: 202-457-8657

SATTEN, KENNETH E.

Wilkinson, Barker, Knauer & Quinn
1735 New York Ave. NW
Washington, DC 20006
Phone: 202-783-4141

SATTERFIELD, L. KENDALL

Finkelstein, Thompson & Lewis
2828 Pennsylvania Ave. NW
Suite 200
Washington, DC 20007
Phone: 202-337-8000

SATTERFIELD, LEE A.

C&P Telephone Co.
2055 L St. NW
Washington, DC 20036
Phone: 202-392-5296

SAYLOR, DAVID J.

Hogan & Hartson
555 13th St. NW
Washington, DC 20004
Phone: 202-637-8679

SBARATTA, RICHARD M.

BellSouth Corp.
1155 Peachtree St. NE
Room 1800
Atlanta, GA 30367
Phone: 404-249-2661

SCALLEN, THOMAS K.

International Bcstg. Corp.
5101 IDS Center
Minneapolis, MN 55402
Phone: 612-333-5100
Fax: 612-333-4962

SCALLY, SEAN PATRICK

Frank & Jarashow P.A.
1044C Spa Rd.
Annapolis, MD 21403

SCHAFFER, RONALD J.

Fox, Rothschild, O'Brien & Frankel
2000 Market St.
10th Floor
Philadelphia, PA 19103-3293
Phone: 215-299-2196

SCHAFFER, STEVEN C.

Schwartz, Woods & Miller
1350 Connecticut Ave. NW
Suite 300
Washington, DC 20036-1702
Phone: 202-833-1700

SCHANEN, RICHARD S.

Bell Communications Research Inc.
290 W. Mount Pleasant Ave.
Room 38-149
Livingston, NJ 07039
Phone: 201-740-3000

SCHANZER, KENNETH D.

Exec. V.P.
NBC Sports
30 Rockefeller Plaza
Room 1550
New York, NY 10112
Phone: 212-664-2437

SCHARFF, J. LAURENT

Reed, Smith, Shaw & McClay
1200 18th St. NW
Washington, DC 20036
Phone: 202-457-8660

SCHATTENFIELD, THOMAS

Arent, Fox, Kintner, Plotkin & Kahn
Washington Square
1050 Connecticut Ave. NW
Suite 600
Washington, DC 20036-5339
Phone: 202-857-6020

SCHAUBLE, JOHN J.

Cohen & Berfield, P.C.
1129 20th St. NW
Suite 507
Washington, DC 20036
Phone: 202-466-8565

SCEINER, ARTHUR

Holland & Knight
888 17th St. NW
Suite 900
Washington, DC 20006
Phone: 202-955-5550

SHELLIE, PETER D.

Bingham, Dana & Gould
1550 M St. NW
Suite 1200
Washington, DC 20005
Phone: 202-822-9320
Fax: 202-833-1506

SCHILDHAUSE, SOL

Farrow, Schildhause & Wilson
1400 16th St. NW
Suite 501
Washington, DC 20036
Phone: 202-328-1800
Fax: 202-328-2423

SCHMELTZER, KATHRYN R.

Fisher, Wayland, Cooper & Leader
1255 23rd St. NW
Suite 800
Washington, DC 20037-1125
Phone: 202-775-3547

SCHMIDT, GREGORY M.

Covington & Burling
1201 Pennsylvania Ave. NW
Box 7566
Washington, DC 20044
Phone: 202-662-5160

SCHMIDT, RICHARD M. JR.

Cohn & Marks
1333 New Hampshire Ave. NW
Suite 600
Washington, DC 20036
Phone: 202-293-3860

SCHMULTS, EDWARD CHARLES

GTE Corp.
One Stamford Forum
Stamford, CT 06904
Phone: 203-965-2113

SCHNACKE, TIMOTHY R.

Fletcher, Heald & Hildreth
1225 Connecticut Ave. NW
Suite 400
Washington, DC 20036-2679
Phone: 202-828-5759

SCHNADER, HARRISON, SEGAL & LEWIS

1111 19th St. NW
Suite 1000
Washington, DC 20036
Phone: 202-463-2900
Fax: 202-296-8930
1600 Market St.
Suite 3600
Philadelphia, PA 19103
Phone: 215-751-2000
Stefan M. Lopatkiewicz, Delbert D. Smith.

SCHNED, ELLEN J.

FCC Office of Legislative Affairs
1919 M St. NW
Room 808
Washington, DC 20554
Phone: 202-632-6405
Fax: 202-632-7092

SCHNEIDER, CHERYL L.

FCC
1919 M St. NW
Room 518, CCB
Washington, DC 20554
Phone: 202-632-6917

SCHNEIDER, MARK D.

Sidley & Austin
1722 Eye St. NW
Washington, DC 20006
Phone: 202-429-4058

SCHNEIDEWIND, ERIC J.

Varnum, Riddering, Schmidt & Howlett
171 Monroe St. NW
Suite 800
Grand Rapids, MI 49503
Phone: 616-459-4186

SCHOENTHALER, LISA W.

Mintz, Levin, Cohn, Ferris, Glovsky & Popeo, P.C.
1825 Eye St. NW
12th Floor
Washington, DC 20006
Phone: 202-293-0500

SCHOFF, KATHERINE A.

Hogan & Hartson
555 13th St. NW
Washington, DC 20004
Phone: 202-637-6578

Attorneys

SCHONMAN, GARY P.

FCC, Mass Media Bureau, Enforcement Div.
2025 M St. NW
Suite 7212
Washington, DC 20554
Phone: 202-632-6402

SCHOOLER, MICHAEL S.

Deputy General Counsel
National Cable Television Assn.
1724 Massachusetts Ave. NW
Washington, DC 20036
Phone: 202-775-3664

SCHOR, EDWARD

Viacom International Inc.
1211 Ave. of the Americas
New York, NY 10036
Phone: 212-719-7275

SCHREIBER, MARK P.

Cooper, White & Cooper
101 California St.
16th Floor
San Francisco, CA 94111
Phone: 415-433-1900

SCHRIER, HELENE T.

FCC
2025 M St. NW
Room 5126, PRB
Washington, DC 20554
Phone: 202-634-2443

SCHROEDER, NORBERT W.

USIA
13482 Villa D'Est Dr.
Highland, MD 20777
Phone: 301-854-0308

SCHROTT, HOWARD L.

Caravelle Broadcast Group
212 S. Tryon
Charlotte, NC 28281

SCHULTE, VALERIE

Senior Assoc. General Counsel
National Assn. of Broadcasters
1771 N St. NW
Washington, DC 20036
Phone: 202-429-5458

SCHUMACHER, H. RICHARD

Cahill Gordon & Reindel
80 Pine St.
New York, NY 10005
Phone: 212-701-3000

SCHUMAN, SHELDON PAUL

Schuman, Kane & Felts, Chartered
4804 Moorland Lane
Bethesda, MD 20814
Phone: 301-986-0200

SCHWANINGER, ROBERT H.

Brown & Schwaninger
1919 Pennsylvania Ave. NW
Suite 504
Washington, DC 20006
Phone: 202-223-8837

SCHWARTZ, LDIS SIEGEL

Merit System Protection Board
Office of Appeals Counsel
1120 Vermont Ave. NW
Washington, DC 20419
Phone: 202-653-7151

SCHWARTZ, LOUIS

Schwartz, Woods & Miller
1350 Connecticut Ave. NW
Suite 300
Washington, DC 20036-1702
Phone: 202-833-1700

SCHWARTZ, NORMAN D.

11402 Fairoak Dr.
Silver Spring, MD 20902
Phone: 301-593-2178

SCHWARTZ, WOODS & MILLER

1350 Connecticut Ave. NW
Suite 300
Washington, DC 20036-1702
Phone: 202-833-1700
Fax: 202-833-2351
Louis Schwartz, Robert A. Woods, Lawrence M. Miller, Steven C. Schaffer, Malcolm G. Stevenson, Carol I. Broadbent, Glenn S. Rabin.

SCHWARTZMAN, ANDREW JAY

Exec. Dir.
Media Access Project
2000 M St. NW
Suite 400
Washington, DC 20036
Phone: 202-232-4300
Fax: 202-293-2672

SCORCE, JOHN M.

MCI Communications Corp.
1133 19th St. NW
10th Floor
Washington, DC 20036
Phone: 202-887-2276

SCOTT, JOHN T. III

Crowell & Moring
1001 Pennsylvania Ave. NW
Washington, DC 20004-2505
Phone: 202-624-2582

SCULLY, RAYMOND F.

Baskin, Flaherty, Elliot, Mannino, Gordon & Scully
1275 K St. NW
Suite 1000
Washington, DC 20005
Phone: 202-842-1600

SECRET, LAWRENCE W. III

Wiley, Rein & Fielding
1776 K St. NW
Washington, DC 20006
Phone: 202-429-7074

SEDKY, CHERIF

Kirkpatrick, Lockhart, Hill, Christopher & Phillips
South Lobby
1800 M St. NW
Suite 9000
Washington, DC 20036
Phone: 202-773-9000

SEIDENFELD, MARK S.

Proskauer, Rose, Goetz & Meldelsohn
1585 Broadway
New York, NY 10036
Phone: 212-969-3000

SEIDMAN, SARA F.

Wiley, Rein & Fielding
1776 K St. NW
Washington, DC 20006
Phone: 202-429-7260

SELLS, HARRY G.

Sells & Gregory
3 Cedar Dr.
Sterling, VA 22170
Phone: 703-430-0015

SELLS & GREGORY

3 Cedar Dr.
Sterling, VA 22170
Phone: 703-430-0015
Harry G. Sells.

SELTZER, ROGER A.

Rifkin & Assoc. Inc.
360 S. Monroe St.
Suite 600
Denver, CO 80209
Phone: 303-333-1215
Fax: 303-322-3553

SENKOWSKI, R. MICHAEL

Wiley, Rein & Fielding
1776 K St. NW
Washington, DC 20006
Phone: 202-429-7249

SENNET, CHARLES J.

Tribune Co.
435 N. Michigan Ave.
Chicago, IL 60611
Phone: 312-222-4121

SENER, MEREDITH S. JR.

Leventhal, Senter & Lerman
2000 K St. NW
Suite 600
Washington, DC 20006-1809
Phone: 202-416-6740

SEVERY, RICHARD B.

MCI Communications Corp.
1133 19th St. NW
Washington, DC 20036
Phone: 202-887-2605

SGROSSO, VINCENT L.

V.P. & Gen. Counsel
BellSouth Advertising & Publishing Corp.
59 Executive Park Dr. S
Suite 430
Atlanta, GA 30329
Phone: 404-982-7275
Fax: 404-982-7298

SHACK, THOMAS G. JR.

1901 L St. NW
Suite 200
Washington, DC 20036
Phone: 202-293-5900
Fax: 202-965-2461

SHAFFERT, ROBIN L.

Latham & Watkins
1001 Pennsylvania Ave. NW
Suite 1300
Washington, DC 20004-2505
Phone: 202-637-2200

SHAINIS, AARON

Baraff, Koerner, Olender & Hochberg, P.C.
2033 M St. NW
Suite 700
Washington, DC 20036
Phone: 202-452-8200

SHAPIRO, GEORGE H.

Arent, Fox, Kintner, Plotkin & Kahn
Washington Square
1050 Connecticut Ave. NW
Suite 600
Washington, DC 20036-5339
Phone: 202-857-6022

SHAPIRO, HOWARD S.

Fleischman & Walsh, P.C.
1400 16th St. NW
Washington, DC 20036
Phone: 202-939-7902

SHAPIRO, LYNN E.

Reed, Smith, Shaw & McClay
1200 18th St. NW
Washington, DC 20036
Phone: 202-457-8950

SHAPIRO, NEIL L.

Cooper, White & Cooper
101 California St.
16th Floor
San Francisco, CA 94111
Phone: 415-433-1800

SHARP, STEPHEN A.

Patton Boggs & Blow
2550 M St. NW
Suite 900
Washington, DC 20037
Phone: 202-457-5227
Fax: 202-457-6315

SHAW, PITTMAN, POTTS & TROWBRIDGE

2300 N St. NW
Washington, DC 20037
Phone: 202-663-8181
John F. Dealy, Robert E. Conn, Ken Hautman, Ralph A. Taylor Jr., Robert Paul.

SHELDON, JEFFREY L.

Utilities Telecommunications Council
1620 Eye St. NW
Suite 515
Washington, DC 20006
Phone: 202-872-1264
Fax: 202-872-1331

SHEPARD, JULIAN L.

V.P. & Gen. Counsel
Maximum Service Television
1400 16th St. NW
Suite 610
Washington, DC 20036
Phone: 202-462-4351
Fax: 202-462-5335

SHERMAN, DANIEL J.

Fleischman & Walsh, P.C.
1400 16th St. NW
Washington, DC 20036
Phone: 202-939-7929

SHERTZER, GEORGE E.

111 Maywood Rd.
Norwalk, CT 06850
Phone: 203-866-0510

SHIELDS, DANIEL W.

14 Parkway Dr.
Englewood, CO 80110

SHIELDS, PETER D.

RSA Cellular
2000 L St. NW
Suite 200
Washington, DC 20036
Phone: 202-659-5413

SHIFFRIN, PEGGY KOBACKER

Bryan, Cave, McPheeters & McRoberts
700 13th St. NW
Suite 700
Washington, DC 20005-3960
Phone: 202-508-6155

SHINE, STEVEN ROSS

2810 Beaver at Broadway
Suite B
Fort Wayne, IN 46807
Phone: 219-745-1970

SHOREMAN, JOHN M.

McFadden, Evans & Sill
1220 19th St. NW
Suite 501
Washington, DC 20036
Phone: 202-293-0700

SHORENSTEIN, STUART A.

Lowenthal, Landau, Fischer & Ziegler, P.C.
250 Park Ave.
New York, NY 10177
Phone: 212-986-1116

SHOWERS, H. ROBERT

Gammon & Grange
1925 K St. NW
Suite 300
Washington, DC 20006
Phone: 202-862-2012

SHRINSKY, JASON L.

Kaye, Scholer, Fierman, Hays & Handler
901 15th St. NW
Suite 1100
Washington, DC 20005
Phone: 202-682-3500

SHUBERT, LEE W.

Haley, Bader & Potts
2000 M St. NW
Suite 600
Washington, DC 20036
Phone: 202-331-0606

SHULDINER, ALBERT

Nixon, Hargrave, Devans & Doyle
One Thomas Circle NW
Suite 800
Washington, DC 20005
Phone: 202-223-7200

SHULMAN, HARVEY J.

Ginsburg, Feldman & Bress, Chartered
1250 Connecticut Ave. NW
7th Floor
Washington, DC 20036
Phone: 202-637-9134

SIDAK, J. GREGORY

Covington & Burling
1201 Pennsylvania Ave. NW
Box 7566
Washington, DC 20044
Phone: 202-662-5537

SIDDALL, DAVID R.

Senior Attorney
FCC
2025 M St. NW
Room 8002
Washington, DC 20554
Phone: 202-632-7792
Fax: 202-653-5402

SIDLEY & AUSTIN

1722 Eye St. NW
Washington, DC 20006
Phone: 202-429-4000
Fax: 202-429-6143
One First National Plaza
Suite 4800
Chicago, IL 60603
Phone: 312-853-7000
Robert A. Beizer, Craig J. Blakely, Evan D. Carb, Tom W. Davidson, Adam M. Eisgrau, Paula G. Friedman, Newton N. Minow, Mark D. Schneider, Margaret L. Tobey, R. Clark Wadlow, Verna L. Williams.

SIDMAN, LAWRENCE R.

Verner, Lipfert, Bernhard, McPherson & Hand, Chartered
McPherson Bldg.
901 15th St. NW
Suite 700
Washington, DC 20005-2301
Phone: 202-371-6206

SIEBERT, THOMAS L.

Besozzi & Gavin
1901 L St. NW
Suite 200
Washington, DC 20036
Phone: 202-293-7405

SIEGEL, ANDREW J.

CBS Inc.
51 West 52nd St.
New York, NY 10019
Phone: 212-975-7419

SIEGEL, RONALD A.

Cohn & Marks
1333 New Hampshire Ave. NW
Suite 600
Washington, DC 20036
Phone: 202-293-3860

SIGLER, RUTH E.

Comsat Corp.
950 L'Enfant Plaza
Washington, DC 20024
Phone: 202-863-6010

SILBER, JEROME S.

Rosenman & Colin
575 Madison Ave.
New York, NY 10022
Phone: 212-940-8800

SILBER, ROBERT M.

Corporate Attorney
National Captioning Institute
5203 Leesburg Pike
Suite 1500
Falls Church, VA 22041
Phone: 703-998-2460
Fax: 703-998-2458

SILL, WILLIAM J.

McFadden, Evans & Sill
1220 19th St. NW
Suite 501
Washington, DC 20036
Phone: 202-293-0700

SILVA, WILLIAM D.

Blair, Joyce & Silva
1825 K St. NW
Suite 510
Washington, DC 20006
Phone: 202-659-4230

SILVERMAN, DAVID S.

Cole, Raywid & Braverman
1919 Pennsylvania Ave. NW
Washington, DC 20006
Phone: 202-659-9750

SILVERMAN, MARTIN J.

Nynex Corp.
1828 L St. NW
Suite 1000
Washington, DC 20036
Phone: 202-955-1170

SIMCOX, HOWARD W.

Bechtel & Cole, Chartered
2101 L St. NW
Suite 502
Washington, DC 20037
Phone: 202-833-4190

SIMON, SAMUEL A.

President
Issue Dynamics Inc.
901 15th St. NW
Suite 230
Washington, DC 20005
Phone: 202-408-1400
Fax: 202-408-1134
BBS: 703-734-1796
MCI: 703-207-3794

SIMPSON, CHRISTINE V.

Wilkinson, Barker, Knauer & Quinn
1735 New York Ave. NW
Washington, DC 20006
Phone: 202-783-4141

SIMPSON, STEPHEN C.

Southmayd, Simpson & Miller
1233 20th St. NW
Suite 205
Washington, DC 20036
Phone: 202-331-4100

SINDERBRAND, PAUL J.

Keck, Mahin & Cate
1201 New York Ave. NW
Penthouse Suite
Washington, DC 20005
Phone: 202-789-3476

SINEL, NORMAN

Arnold & Porter
1200 New Hampshire Ave. NW
Washington, DC 20036
Phone: 202-872-6700

SINGER, RICHARD M.

Hopkins & Sutter
888 16th St. NW
Washington, DC 20006
Phone: 202-835-8000

SKADDEN, ARPS, SLATE, MEAGHER & FLOM

1440 New York Ave. NW
Washington, DC 20005-2107
Phone: 202-371-7000
Fax: 202-371-7170; 202-393-5760
333 W. Wacker Dr.
Chicago, IL 60606
Phone: 312-407-0552
Thomas J. Casey, Ronald W. Gavillet.

SKALL, GREGG P.

Baker & Hostetler
1050 Connecticut Ave. NW
Suite 1100
Washington, DC 20036
Phone: 202-861-1578

SKIDELSKY, BARRY

655 Third Ave.
Suite 1100
New York, NY 10017
Phone: 212-818-0990
Fax: 212-490-2932

SLAUGHTER, L. WALTER

Mitchell, Boyer & Assoc., P.C.
5025-C Backlick Rd.
Annandale, VA 22003
Phone: 703-941-9550

SLAUGHTER, THOMAS L.

Meredith Corp.
1716 Locust St.
Des Moines, IA 50336
Phone: 515-284-3056
Fax: 515-284-3933

SLOAN, CATHERINE REISS

Comptel
120 Maryland Ave. NE
Washington, DC 20002
Phone: 202-546-9022

SMALL, WILLIAM L.

145 Cedar Heights Dr.
Jamesville, NY 13078

SMITH, DANIEL E.

Gurman, Kurtis, Blask & Freedman, Chartered
1400 16th St. NW
Suite 500
Washington, DC 20036
Phone: 202-328-8200

SMITH, DELBERT D.

Schnader, Harrison, Segal & Lewis
1111 19th St. NW
Suite 1000
Washington, DC 20036
Phone: 202-463-2970

SMITH, DIANE S.

Alltel Corp.
1920 N St. NW
Suite 700
Washington, DC 20036
Phone: 202-331-0113

SMITH, ERIC H.

1300 19th St. NW
Suite 350
Washington, DC 20036
Phone: 202-833-4198
Fax: 202-872-0546

SMITH, JACK R.

Bryan, Cave, McPheeters & McRoberts
700 13th St. NW
Suite 700
Washington, DC 20005-3960
Phone: 202-508-6156

SMITH, JAMES K.

Ameritech
1050 Connecticut Ave. NW
Suite 730
Washington, DC 20036
Phone: 202-955-3050

SMITH, JOHN C.

Wiley, Rein & Fielding
1776 K St. NW
Washington, DC 20006
Phone: 202-429-7095

SMITH, JOHN JOSEPH

Digital Equipment Corp.
111 Powdermill Rd.
Maynard, MA 01754
Phone: 617-897-5111

SMITH, LINDA K.

Crowell & Moring
1001 Pennsylvania Ave. NW
Washington, DC 20004-2505
Phone: 202-624-2710

SMITH, PAUL C.

Wiley, Rein & Fielding
1776 K St. NW
Washington, DC 20006
Phone: 202-429-7000

SMITH, WILLIAM H. JR.

Iowa State Utilities Board
Dept. of Commerce
Lucas Bldg.
5th Floor
Des Moines, IA 50319
Phone: 515-281-5469
Fax: 515-281-5329

SMITHWICK, GARY S.

Smithwick & Belendiuk, P.C.
2033 M St. NW
Suite 207
Washington, DC 20036
Phone: 202-785-2800

SMITHWICK & BELENDIUK, P.C.

2033 M St. NW
Suite 207
Washington, DC 20036
Phone: 202-785-2800
Fax: 202-785-2804
Arthur V. Belendiuk, Gary S. Smithwick, Lisa Thornton.

SMULYAN, JEFFREY H.

President
Emmis Bcstg.
1099 N. Meridian St.
Suite 1197
Indianapolis, IN 46204
Phone: 317-266-0100
Fax: 317-631-3750

SOHN, GIGI B.

Media Access Project
2000 M St. NW
Suite 400
Washington, DC 20036
Phone: 202-232-4300
Fax: 202-293-2672

SDKLER, BRUCE D.

Mintz, Levin, Cohn, Ferris, Glovsky & Popeo, P.C.
1825 Eye St. NW
12th Floor
Washington, DC 20006
Phone: 202-293-0500

SOLDMON, DAVID H.

FCC
1919 M St. NW
Room 616
Washington, DC 20554
Phone: 202-632-6990

Attorneys

SOLOMON, EDWARD S.

Box 190688
Anchorage, AK 99519

SOLOMON, HENRY A.

Haley, Bader & Potts
2000 M St. NW
Suite 600
Washington, DC 20036
Phone: 202-331-0606

SOLOMON, JEO E.

Cooper, White & Cooper
101 California St.
16th Floor
San Francisco, CA 94111
Phone: 415-433-1900

SOMMER, STEPHANIE

Sommer & Assoc., P.C.
2300 N St. NW
Suite 600
Washington, DC 20037
Phone: 202-663-9037
Fax: 202-667-8050

SOMMERS, SCHWARTZ, SILVER & SCHWARTZ, P.C.

2000 Town Center
Suite 900
Southfield, MI 48075
Phone: 313-355-0300
Fax: 313-746-4001
Patrick B. McCauley, Paul Kaplan.

SONN, MARILYN D.

Arent, Fox, Kintner, Plotkin & Kahn
Washington Square
1050 Connecticut Ave. NW
Suite 600
Washington, DC 20036-5339
Phone: 202-857-6051

SONNENSCHN, NATH & ROSENTHAL

8000 Sears Tower
Chicago, IL 60606
Phone: 312-876-8000
Fax: 312-876-7934
David W. Maher, Samuel Fifer, Carol Anne Been.

SOUTHMAYD, JEFFREY D.

Southmayd, Simpson & Miller
1233 20th St. NW
Suite 205
Washington, DC 20036
Phone: 202-331-4100

SOUTHMAYD, SIMPSON & MILLER

1233 20th St. NW
Suite 205
Washington, DC 20036
Phone: 202-331-4100
Fax: 202-331-4123
Jeffrey D. Southmayd, Stephen C. Simpson, Michael R. Miller.

SOUZA, WAYNE G.

Croshaw, Siegel, Beale, Hauser & Lewis, P.C.
One Columbus Center
Box 61888
Virginia Beach, VA 23462
Phone: 804-490-6000
Fax: 804-490-2167

SPARKS, KENNETH R.

Federal City Council
1155 15th St. NW
Washington, DC 20005
Phone: 202-223-4560

SPAWN, COY U. JR.

1815 Bering Dr.
Houston, TX 77057
Phone: 713-782-2977

SPECTOR, PHILLIP L.

Goldberg & Spector
1229 19th St. NW
Washington, DC 20036
Phone: 202-429-4900

SPENCER, CHARLES L.

Hebert & Spencer
701 Laurel St.
Baton Rouge, LA 70802
Phone: 504-344-2601
Fax: 504-387-1714

SPENCER, JOHN M.

Leibowitz & Spencer
1 SE Third Ave.
Suite 1450
Miami, FL 33130-1710
Phone: 305-530-1322

SPENCER, JONATHAN R.

Fleischman & Walsh, P.C.
1400 16th St. NW
Washington, DC 20036
Phone: 202-939-7923

SPEVACK, ARNOLO O.

Kass, Skalet, Segan & Spevack, P.C.
1050 17th St. NW
Suite 1100
Washington, DC 20036
Phone: 202-659-6500
Fax: 202-293-2608

SPIEGEL & McDIARMID

1350 New York Ave. NW
Washington, DC 20005
Phone: 202-879-4000
Barbara S. Esbin, James N. Horwood, Joseph Van Eaton, Donald Weightman.

SPIELHOLZ, MARCIA

Senior Counsel
Walt Disney Pictures
500 S. Buena Vista
Burbank, CA 91521
Phone: 818-840-2715

SPILLANE, LESTER W.

1040 Main St.
Suite 110
Box 670
Napa, CA 94559
Phone: 707-255-3855
Fax: 707-258-1956

SPIRAKIS, DAVID J.

Local Area Telecommunications Inc.
17 Battery Place
Suite 1200
New York, NY 10004
Phone: 212-509-5595

SQUIRE, SANDERS & DEMPSEY

1201 Pennsylvania Ave. NW
Box 407
Washington, DC 20044
Phone: 202-626-6600
Fax: 202-626-6781
Stephen R. Bell, James L. Casserly, Terence Clark, Victoria E. Fimea, Ann J. LaFrance, Herbert E. Marks, Joseph P. Markoski, Martha H. Platt, David Alan Nail, Jody Daniel Newman, Lauren H. Kravetz.

STANLEY, EARL R.

Wilkinson, Barker, Knauer & Quinn
1735 New York Ave. NW
Washington, DC 20006
Phone: 202-783-4141

STANLEY, KARLYN D.

Thelen, Marrin, Johnson & Bridges
805 15th St. NW
Suite 900
Washington, DC 20005
Phone: 202-962-3000

STARLING, MICHAEL

National Public Radio
2025 M St. NW
Washington, DC 20036
Phone: 202-822-2484
Fax: 202-822-2329

STEEL, THOMAS K. JR.

V.P. & General Counsel
New England Cable TV Assn.
100 Grandview Rd.
Suite 201
Braintree, MA 02184
Phone: 617-843-3418
Fax: 617-849-6267

STEIN, LAURA ROBIN

FCC Office of General Counsel
1919 M St. NW
Washington, DC 20554
Phone: 202-632-6990

STENGER, JAMES A.

Ross & Hardies
888 16th St. NW
Suite 300
Washington, DC 20006
Phone: 202-296-8600

STEPHENS, LOUIS C.

1547 Candlewick Court
McLean, VA 22101
Phone: 703-356-9111

STEPHENS, BERG, LASATER, SCHULMAN & ROGERS

626 Wilshire Blvd.
Suite 1100
Los Angeles, CA 90017
Phone: 213-629-3111
Fax: 213-629-2302
Charles L. Rogers.

STEPTOE & JOHNSON

1330 Connecticut Ave. NW
Washington, DC 20036
Phone: 202-429-3000
Fax: 202-429-9205
Judith O'Neill, Philip L. Malet.

STERN, BRAOFORO M.

Kraft & McManimon
One Gateway Center
Newark, NJ 07102
Phone: 201-622-1800

STERN, JEREMY H.

Hogan & Hartson
555 13th St. NW
Washington, DC 20004
Phone: 202-637-5755

STERN, JILL A.

Miller & Holbrooke
1225 19th St. NW
Suite 400
Washington, DC 20036
Phone: 202-785-0600

STERN, PAUL A.

Comsat Corp.
950 L'Enfant Plaza SW
Washington, DC 20024
Phone: 202-863-6228

STERNLICHT, DAVID N.

Capital Cities/ABC Inc.
2020 Ave. of the Stars
Suite 560
Century City, CA 90067
Phone: 213-557-6597
Fax: 213-557-7195

STERNSTEIN, ALAN B.

Baskin, Flaherty, Elliot, Mannino, Gordon & Scully
1275 K St. NW
Suite 1000
Washington, DC 20005
Phone: 202-842-1600

STEVENS-KITTNER, GERALD

Arter & Hadden
1919 Pennsylvania Ave. NW
Suite 400
Washington, DC 20006
Phone: 202-775-7100

STEVENSON, LISA J.

Schelle Cellular Group Inc.
1201 Pennsylvania Ave. NW
Suite 835
Washington, DC 20004
Phone: 202-347-5645

STEVENSON, MALCOLM G.

Schwartz, Woods & Miller
1350 Connecticut Ave. NW
Suite 300
Washington, DC 20036-1702
Phone: 202-833-1700

STEWART, JOHN I. JR.

Crowell & Moring
1001 Pennsylvania Ave. NW
Washington, DC 20004-2505
Phone: 202-624-2685

STONE, ROBERT S.

McC Campbell & Young
2021 Plaza Tower
800 S. Gay St.
Box 550
Knoxville, TN 37901
Phone: 615-637-1440
Fax: 615-546-9731

STONE, STEVEN J.

Rubin, Winston, Diercks & Harris
1730 M St. NW
Suite 412
Washington, DC 20036
Phone: 202-861-0870

STOWE, RONALD F.

Pacific Telesis Group-Washington
1275 Pennsylvania Ave. NW
Fourth Floor
Washington, DC 20004
Phone: 202-383-6434
Fax: 202-347-4683

STRAILMAN, MERILYN M.

Jones, Waldo, Holbrook & McDonough
2300 M St. NW
Suite 900
Washington, DC 20037
Phone: 202-296-5950

STRASSBURGER, RAYMONO L.

Northern Telecom Inc.
600 Maryland Ave. SW
Suite 605
Washington, DC 20024
Phone: 202-554-1520

STRODEL, RICHARD H.

Haley, Bader & Potts
2000 M St. NW
Suite 600
Washington, DC 20036
Phone: 202-331-0606

STROM, KATHY

Cahill Gordon & Reindel
1990 K St. NW
Suite 950
Washington, DC 20006
Phone: 202-862-8900

STROUP, THOMAS A.

Telocator Network of America
2000 M St. NW
Suite 230
Washington, DC 20036
Phone: 202-467-4770

STUDLEY, JANET R.

Holland & Knight
888 17th St. NW
Suite 900
Washington, DC 20006
Phone: 202-955-5550
Fax: 202-955-5564

STURM, JOHN F.

V.P., Govt. Affairs
CBS Inc.
1800 M St. NW
Suite 300 North
Washington, DC 20036
Phone: 202-457-4507
Fax: 202-296-8782

SULLIVAN, EUGENE F. III

New Hampshire Public Utilities Commission
8 Old Suncook Rd.
Bldg. No. 1
Concord, NH 03301-5185
Phone: 603-271-2431

SULLIVAN, JOSEPH D.

Latham & Watkins
1001 Pennsylvania Ave. NW
Suite 1300
Washington, DC 20004-2505
Phone: 202-637-2200

SULLIVAN, KEVIN R.

Pillsbury, Madison & Sutro
1667 K St. NW
Suite 1100
Washington, DC 20006
Phone: 202-463-2356

SULLIVAN, MICHAEL DEUEL

Wilkinson, Barker, Knauer & Quinn
1735 New York Ave. NW
Washington, DC 20006
Phone: 202-783-4141

SULLIVAN, WILLIAM C.

Southwestern Bell Corp.
1010 Pine St.
Room 2305
St. Louis, MO 63101
Phone: 314-247-4995

SUNDERLAND, LOUISE A.

Illinois Bell Telephone Co.
225 W. Randolph St.
Suite 27B
Chicago, IL 60606
Phone: 312-727-6705

SUTHERLAND, ASBILL & BRENNAN

1275 Pennsylvania Ave. NW
Washington, DC 20004
Phone: 202-383-0100
Fax: 202-637-3592
Donald I. Baker, Elizabeth C. Buckingham,
Catherine T. Eaton, Edward J. Grenier Jr.,
David A. Gross, Anne P. Jones, Frank J. Martin Jr.

SUTHERLAND, M. ROBERT

BellSouth Corp.
675 W. Peachtree St. NE
4300 Southern Bell Center
Atlanta, GA 30375
Phone: 404-529-5239

SWAOS, ROBERT O.

Cohen, Swados, Wright, Hanifin, Bradford & Brett
70 Niagara St.
Buffalo, NY 14202
Phone: 716-856-4600
Fax: 716-856-5228

SWAN, RICHARD H.

USIA
301 4th St. NW
Suite 700
Washington, DC 20547
Phone: 202-619-5078
Fax: 202-619-4573

SWANSON, M. ANNE

Koteen & Naftalin
1150 Connecticut Ave. NW
Suite 1000
Washington, DC 20036
Phone: 202-467-5700

SWIDLER & BERLIN, CHARTERED

3000 K St. NW
Suite 300
Washington, DC 20007
Phone: 202-944-4300
Russell M. Blau, Jonathan E. Canis, Helen
Disenhaus, Robert Jack Dominguez, C.
Hunter Jones, Jean L. Kiddoo, Bruce A.
Lehman, Andrew Lipman, Ann P. Morton,
Catherine Wang.

SWIFT, RICHARD F.

Tierney & Swift
1200 18th St. NW
Suite 210
Washington, DC 20036
Phone: 202-293-7979

SWILLINGER, DANIEL J.

Barnett & Alagia
1000 Thomas Jefferson St. NW
Suite 600
Washington, DC 20007
Phone: 202-342-0342

SYMCAZAK, PAUL E.

V.P., Gen. Counsel & Secy.
Corp. for Public Broadcasting
Office of the General Counsel
901 E St. NW
Suite 200
Washington, DC 20004-2006
Phones: 202-879-9700; 202-879-9600
Fax: 202-783-1019

SYMONS, HOWARD J.

Mintz, Levin, Cohn, Ferris, Glovsky & Popeo,
P.C.
1825 Eye St. NW
12th Floor
Washington, DC 20006
Phone: 202-293-0500

TALBOT, MAURICE P. JR.

BellSouth Corp.
1133 21st St. NW
Suite 900
Washington, DC 20036
Phone: 202-463-4113
Fax: 202-463-4198

TANNENBAUM, SANFORD

General Attorney
AT&T
295 N. Maple Ave.
Room 3228B2
Basking Ridge, NJ 07920
Phone: 201-221-8151
Fax: 201-953-8362

TANNENWALD, PETER

Arent, Fox, Kintner, Plotkin & Kahn
Washington Square
1050 Connecticut Ave. NW
Suite 600
Washington, DC 20036-5339
Phone: 202-857-6024

TANNER, TROY F.

Reddy, Begley & Martin
2033 M St. NW
Suite 500
Washington, DC 20036
Phone: 202-659-5700

TAPTICH, EDWARD P.

Gardner, Carton & Douglas
1001 Pennsylvania Ave. NW
Suite 750N
Washington, DC 20004
Phone: 202-347-9200

TAUBER, MARK J.

Piper & Marbury
1200 19th St. NW
Suite 700
Washington, DC 20036
Phone: 202-861-3913

TAUTFEST, S. CRAIG

Keller & Heckman
1150 17th St. NW
Suite 1000
Washington, DC 20036
Phone: 202-956-5668

TAYLOR, HUGH P.

Taylor & Zimsky
1901 L St. NW
Suite 200
Washington, DC 20036
Phone: 202-331-5880

TAYLOR, JACK

International Mobile Machines Corp.
4200 Wilson Blvd.
Suite 560
Arlington, VA 22203

TAYLOR, LESLIE A.

Leslie Taylor Assoc.
6800 Carlynn Court
Bethesda, MD 20817
Phone: 301-229-9341

TAYLOR, MARY PRICE

Haley, Bader & Potts
2000 M St. NW
Suite 600
Washington, DC 20036
Phone: 202-331-0606

TAYLOR, RALPH A. JR.

Shaw, Pittman, Potts & Trowbridge
2300 N St. NW
Washington, DC 20037
Phone: 202-663-8285

TAYLOR, RICHARD S

Paul, Weiss, Rifkind, Wharton & Garrison
1615 L St. NW
Suite 1300
Washington, DC 20036
Phone: 202-223-7326

TAYLOR & ZIMSKY

1901 L St. NW
Suite 200
Washington, DC 20036
Phone: 202-331-5880
Fax: 202-457-0443
Hugh P. Taylor, William E. Zimsky, Byron E.
Harrison.

TEITELBAUM, ISRAEL

1000 Connecticut Ave. NW
Suite 1112
Washington, DC 20036
Phone: 202-887-5563
Fax: 202-452-6093

TEMPLE, RILEY K.

Verner, Lipfert, Bernhard, McPherson &
Hand, Chartered
McPherson Bldg.
901 15th St. NW
Suite 700
Washington, DC 20005-2301
Phone: 202-371-6221

TEPPER, CARY S.

Putbres, Hunsaker & Ruddy
6800 Fleetwood Rd.
No. 100
Box 539
McLean, VA 22101
Phone: 703-790-8400

TETTELBAUM, RICHARD M.

Gurman, Kurtis, Blask & Freedman Chartered
1400 16th St. NW
Suite 500
Washington, DC 20036
Phone: 202-328-8200

THARRINGTON, SMITH & HARGROVE

209 Fayetteville St. Mall
Box 1151
Raleigh, NC 27602
Phone: 919-821-4711
Fax: 919-829-1583
Wade H. Hargrove, Mark J. Prak, Randall M.
Roden, William A. Davis II.

THELEN, MARRIN, JOHNSON & BRIDGES

805 15th St. NW
Suite 900
Washington, DC 20005
Phone: 202-962-3000
Fax: 202-842-0830
Two Embarcadero Center
San Francisco, CA 94111
Phone: 415-392-6320
Lee M. Burdick, Dominic T. Bodensteiner,
Ellen S. Deutsch, Robert L. Hoggarth,
Lawrence J. Movshin, Karlyn D. Stanley.

THOMAS, JEFFREY B.

Pacific Bell
140 New Montgomery St.
Room 1524
San Francisco, CA 94105
Phone: 415-546-5798

THOMAS, STEWART

Locke Purnell Rain & Harrell, P.C.
2200 Ross Avv.
Suite 2200
Dallas, TX 75201-6776
Phone: 214-740-8000

THOMPSON, DOUGLAS G. JR

Finkelstein, Thompson & Lewis
2828 Pennsylvania Ave. NW
Suite 200
Washington, DC 20007
Phone: 202-337-8000

THOMPSON, EVE A.

Mintz, Levin, Cohn, Ferris, Glovsky & Popeo,
P.C.
1825 Eye St. NW
12th Floor
Washington, DC 20006
Phone: 202-293-0500

THOMPSON, JAMES R.

1155 Peachtree St.
Suite 1800
Atlanta, GA 30367
Phone: 404-249-2676

THOMPSON, LONNA M.

Fletcher, Heald & Hildreth
1225 Connecticut Ave. NW
Suite 400
Washington, DC 20036-2679
Phone: 202-828-5738

THOMPSON, NANCY J.

Reed, Smith, Shaw & McClay
1200 18th St. NW
Washington, DC 20036
Phone: 202-457-8679

Attorneys

THOMPSON, ROBERT LEWIS

Pepper & Corazzini
1776 K St. NW
Suite 200
Washington, DC 20006
Phone: 202-296-0600

THORNTON, LISA

Smithwick & Belendiuk, P.C.
2033 M St. NW
Suite 207
Washington, DC 20036
Phone: 202-785-2800

THORPE, ROBERT S.

Arnold & Porter
1200 New Hampshire Ave. NW
Washington, DC 20036
Phone: 202-872-6700

THRASHER, DINSMORE & DOLAN

100 Center St.
Chardon, OH 44024
Phone: 216-285-2242
Paul J. Dolan.

THURM, DAVID A.

Senior Attorney
The New York Times Co.
Legal Dept.
229 W. 43rd St.
New York, NY 10036
Phone: 212-556-1714
Fax: 212-556-4634

TIERNEY, JOHN L.

Tierney & Swift
1200 18th St. NW
Suite 210
Washington, DC 20036
Phone: 202-293-7979

TIERNEY & SWIFT

1200 18th St. NW
Suite 210
Washington, DC 20036
Phone: 202-293-7979
Fax: 202-793-7983
John L. Tierney, Richard F. Swift.

TIEVSKY, CHARLES A.

Cable & Wireless North America Inc.
1919 Gallows Rd.
Vienna, VA 22180
Phone: 703-790-5300

TIGHE, M. JOAN

720 S. Orange Grove Blvd.
Pasadena, CA 91105
Phone: 818-441-3450

TILLES, ALAN STEVEN

Meyer, Faller, Weisman & Greenburg, P.C.
4400 Jenifer St. NW
Suite 380
Washington, DC 20015
Phone: 202-362-1100

TILLOTSON, DAVID F.

Arent, Fox, Kintner, Plotkin & Kahn
Washington Square
1050 Connecticut Ave. NW
Suite 600
Washington, DC 20036-5339
Phone: 202-857-6027

TIMKO, ANDREA A.

Wilmer, Cutler & Pickering
2445 M St. NW
Washington, DC 20037-1420
Phone: 202-663-6000

TOBEY, MARGARET L.

Sidley & Austin
1722 Eye St. NW
Washington, DC 20006
Phone: 202-429-4095

TOBIAS, JEFFREY

Pike & Fischer Inc.
4600 East-West Highway
Suite 200
Bethesda, MD 20814-1438
Phone: 301-654-6262

TOBIN, JAMES M.

Morrison & Foerster
2000 Pennsylvania Ave. NW
Suite 5500
Washington, DC 20006-1812
Phone: 415-677-7678

TOBIN, LORETTA K.

Brown, Finn & Nietert, Chartered
1920 N St. NW
Suite 660
Washington, DC 20036
Phone: 202-887-0600

TOLLIN, L. ANDREW

Wilkinson, Barker, Knauer & Quinn
1735 New York Ave. NW
Washington, DC 20006
Phone: 202-783-4141

TOM, RANDOLPH L.

AT&E Corp.
One Maritime Plaza
Suite 500
San Francisco, CA 94111
Phone: 415-433-0430

TOPEL, HOWARD A.

Mullin, Rhyne, Emmons & Topel, P.C.
1000 Connecticut Ave. NW
Suite 500
Washington, DC 20036
Phone: 202-659-4700

TOPPER, BERNARD C. JR.

Milbank, Tweed, Hadley & McCloy
One Chase Manhattan Plaza
New York, NY 10005
Phone: 212-530-5494
Fax: 212-530-5219

TORRENCE, HAYWOOD JR.

Bell Atlantic
1310 N. Court House Rd.
Fourth Floor
Arlington, VA 22201
Phone: 703-974-3189

TOTH, VICTOR J.

2719 Soapstone Dr.
Reston, VA 22091
Phone: 703-476-5515

TOWARNICKY, JAMES M.

Haley, Bader & Potts
2000 M St. NW
Suite 600
Washington, DC 20036
Phone: 202-331-0606

TRAGER, ROBERT E.

Trager & Rowland
4840 Riverbend Rd.
Boulder, CO 80304
Phone: 303-440-5283
Fax: 303-442-9125

TRAINER, LAURIE JO

Dow, Lohnes & Albertson
1255 23rd St. NW
Suite 500
Washington, DC 20037
Phone: 202-857-2713

TROUP, JAMES

Arter & Hadden
1919 Pennsylvania Ave. NW
Suite 400
Washington, DC 20006
Phone: 202-775-7100

TROUTMAN, SANDERS, LOCKERMAN & ASHMORE

127 Peachtree St. NE
Chandler Bldg.
Suite 1400
Atlanta, GA 30303
Phone: 404-658-8473
Earl B. Parsons III, Randall W. Tye.

TRUNK, CARL F. JR.

NBC
30 Rockefeller Plaza
Room 1022
New York, NY 10112
Phone: 212-664-3572
Fax: 212-765-8093

TUCKER, LOUISE L. M.

Bell Communications Research
2101 L St. NW
Suite 600
Washington, DC 20037
Phone: 202-955-4770
Fax: 202-955-4667

TUFT, LEONARD W., P.C.

O'Donnell, Fox & Gartner, P.C.
880 Third Ave.
New York, NY 10022
Phone: 212-319-0600
Fax: 212-319-3597

TURNBULL, BRUCE H.

Weil, Gotshal & Manges
1615 L St. NW
Washington, DC 20036
Phone: 202-682-7000

TUTHILL, JAMES P.

Pacific Bell
140 New Montgomery St.
Room 1526
San Francisco, CA 94105
Phone: 415-546-5727

TUTTLE, F. THOMAS

1615 M St. NW
Suite 700
Washington, DC 20036
Phone: 202-955-6300
Fax: 202-955-6460

TYDINGS, JOSEPH D.

Anderson, Kill, Olick & Oshinsky
2000 Pennsylvania Ave. NW
Suite 7500
Washington, DC 20006
Phone: 202-728-3100

TYE, RANDALL W.

Troutman, Sanders, Lockerman & Ashmore
127 Peachtree St. NE
Chandler Bldg.
Suite 1400
Atlanta, GA 30303
Phone: 404-658-8473

UMANSKY, BARRY

Deputy General Counsel
National Assn. of Broadcasters
1771 N St. NW
Washington, DC 20036
Phone: 202-429-5430
Fax: 202-429-5410

UNCAPHER, MARK

WPAT-AM-FM, Park Communications
605 Third Ave.
New York, NY 10158
Phone: 212-599-1996
Fax: 212-867-0246

VALBY, GARY L.

Nixon, Hargrave, Devans & Doyle
One Thomas Circle NW
Suite 800
Washington, DC 20005
Phone: 202-223-7200

VAN BERGH, MARK

Gardner, Carton & Douglas
1001 Pennsylvania Ave. NW
Suite 750N
Washington, DC 20004
Phone: 202-347-9200

VAN EATON, JOSEPH

Spiegel & McDiarmid
1350 New York Ave NW
Washington, DC 20005
Phone: 202-879-4000

VAN HORN, DANIEL F.

Arent, Fox, Kintner, Plotkin & Kahn
Washington Square
1050 Connecticut Ave. NW
Suite 600
Washington, DC 20036-5339
Phone: 202-857-6030

VAUGHN, KENNETH G.

Public Service Commission
450 5th St. NW
Suite 815
Washington, DC 20001
Phone: 202-626-5140

VAUGHN-CARRINGTON, DEBRA M.

Cade & Reid
600 New Hampshire Ave. NW
Suite 330
Washington, DC 20037
Phone: 202-333-2946

VENABLE, BAETJER, HOWARD & CIVILETTI

1201 New York Ave. NW
Suite 1000
Washington, DC 20005
Phone: 202-962-4800
Fax: 202-962-8300
Russell H. Frisby, Barbara L. Waite.

VERNER, LIIPFERT, BERNHARD, McPHERSON & HAND, CHARTERED

McPherson Bldg.
901 15th St. NW
Suite 700
Washington, DC 20005-2301
Phone: 202-371-6000
Fax: 202-371-6279
Dean Brenner, William H. Crispin, Thomas J. Keller, William Kennard, Erwin G. Krasnow, Riley K. Temple, Lawrence R. Sidman, Albert Halprin, Michael E. Beller, R. Michael Regan.

VERRILL, CHARLES OWEN JR.

Wiley, Rein & Fielding
1776 K St. NW
Washington, DC 20006
Phone: 202-429-7000

VERVEER, PHILIP L.

Willkie, Farr & Gallagher
1155 21st St. NW
Three Lafayette Centre
Washington, DC 20036
Phone: 202-328-8000

VICTORY, KATHLEEN

Haley, Bader & Potts
2000 M St. NW
Suite 600
Washington, DC 20036
Phone: 202-331-0606

VICTORY, NANCY J.

Wiley, Rein & Fielding
1776 K St. NW
Washington, DC 20006
Phone: 202-429-7388

VIRTUE, MELODIE A.

Haley, Bader & Potts
2000 M St. NW
Suite 600
Washington, DC 20036
Phone: 202-331-0606

VISHNY, PAUL H.
D'Ancona & Pflaum
30 N. LaSalle St.
Chicago, IL 60602
Phone: 312-580-2000
Fax: 312-580-0923

VOEGELI, JAMES F.
U.S. Dept. of Commerce, Patent & Trademark
Office
11029 Woodvelves Way
Columbia, MD 21044
Phone: 703-557-2937

VOELKER, RICHARD L. JR.
Voelker & Battard
Commonwealth Bldg.
140 Carondelet St.
Suite 300
New Orleans, LA 70130
Phone: 504-566-1667

VOLNER, IAN DAVID
Cohn & Marks
1333 New Hampshire Ave. NW
Suite 600
Washington, DC 20036
Phone: 202-293-3860

VON UNWERTH, FREDERICK H.
Kilpatrick & Cody
700 13th St. NW
Suite 800
Washington, DC 20005
Phone: 202-463-2500

WACK, MICHAEL
Reed, Smith, Shaw & McClay
1200 18th St. NW
Washington, DC 20036
Phone: 202-457-6134

WADLOW, R. CLARK
Sidley & Austin
1722 Eye St. NW
Washington, DC 20006
Phone: 202-429-4215

WAGGONER, DANIEL M.
Davis, Wright & Tremaine
2600 Century Square
1501 Fourth Ave.
Seattle, WA 98101-1688
Phone: 206-622-3150

WAITE, BARBARA L.
Venable, Baetjer, Howard & Civiletti
1201 New York Ave. NW
Suite 1000
Washington, DC 20005
Phone: 202-962-4811

WALD, MARTIN
Covington & Burling
1201 Pennsylvania Ave. NW
Box 7566
Washington, DC 20044
Phone: 202-662-5500

**WALKER, BORDELON, HAMLIN,
THERIDT & HARDY**
701 S. Peters St.
New Orleans, LA 70130
Phone: 504-524-5328
Fax: 504-523-1071
Bradford D. Carey, Marjorie R. Esman, Craig
E. Froesch, Ashton R. Hardy, Regina Scotto
Wedig.

WALKER, PHILIP M.
Telenet Communications Corp.
12490 Sunrise Valley Dr.
Reston, VA 22096
Phone: 703-689-5656

WALLACE, WILLIAM D.
Crowell & Moring
1001 Pennsylvania Ave. NW
Washington, DC 20004-2505
Phone: 202-624-2807

WALLACE, WILLIAM E. JR.
Kaye, Scholer, Fierman, Hays & Handler
901 15th St. NW
Suite 1100
Washington, DC 20005
Phone: 202-682-3500

WALLGREN, ANITA L.
Great American Communications Co.
One E. Fourth St.
Sixth Floor
Cincinnati, OH 45202
Phone: 513-562-8000

WALLING, B. H. JR.
AT&T
1120 20th St. NW
Suite 1000
Washington, DC 20036
Phone: 202-457-3895

WALSH, CHARLES S.
Fleischman & Walsh, P.C.
1400 16th St. NW
Washington, DC 20036
Phone: 202-939-7947

WALSH, WENDI K.
Becker & Finerfrock, P.C.
1915 Eye St. NW
Suite 800
Washington, DC 20006
Phone: 202-833-4422

WANG, CATHERINE
Swidler & Berlin, Chartered
3000 K St. NW
Suite 300
Washington, DC 20007
Phone: 202-944-4837

WANG, STANLEY
Comcast Corp.
1414 S. Penn Square
Philadelphia, PA 19102
Phone: 215-665-1700

WARD, DONALD E.
Ward & Mendelsohn, P.C.
1100 17th St. NW
Suite 900
Washington, DC 20036
Phone: 202-785-0200

WARD & MENDELSON, P.C.
1100 17th St. NW
Suite 900
Washington, DC 20036
Phone: 202-785-0200
Fax: 202-785-3784
Lawrence J. Bernard Jr., Chester F.
Naumowicz, Donald E. Ward.

WARD, MICHAEL W.
O'Keefe, Ashenden, Lyons & Ward
One First National Plaza
Suite 5100
Chicago, IL 60603
Phone: 312-621-0400
Fax: 312-621-0297

WARNER, HARRY P.
6455 Hayes Dr.
Box 480324
Los Angeles, CA 90048
Phone: 213-931-2713

WATSON, CAROLINE N.
BellSouth Corp.
1133 21st St. NW
Suite 900
Washington, DC 20036
Phone: 202-463-4100

WATSON, SOLOMON B. IV
The New York Times Co.
229 W. 43rd St.
New York, NY 10036
Phone: 212-556-7531
Fax: 212-556-4634

WATSON, WILLIAM L.
General Counsel
Beasley Broadcast Group
3033 Riviera Dr.
Suite 2097
Naples, FL 33940
Phone: 813-263-5000
Fax: 813-434-8808

WATTS, DOUGLAS R.
NCTA
1724 Massachusetts Ave. NW
Washington, DC 20036
Phone: 202-775-3550

WAYS DORF, RICHARD H.
Jones, Waldo, Holbrook & McDonough
2300 M St. NW
Suite 900
Washington, DC 20037
Phone: 202-296-5950

WAZ, JOSEPH W. JR.
Wexler, Reynolds, Fuller, Harrison & Schule
Inc.
1317 F St. NW
Suite 600
Washington, DC 20004
Phone: 202-638-2121
Fax: 202-638-7045

WEAR, DONALD
Wiley, Rein & Fielding
1776 K St. NW
Washington, DC 20006
Phone: 202-828-3180

WEBER, CHARLES ANDREW
Murphy & Malone
1901 L St. NW
Suite 200
Washington, DC 20036-3506
Phone: 202-223-5062

WEBER, JOSEPH PAUL
FCC
1919 M St. NW
Room 332
Washington, DC 20554
Phone: 202-632-8755

WEDIG, REGINA SCOTTO
Walker, Bordelon, Hamlin, Theriot & Hardy
701 S. Peters St.
New Orleans, LA 70130
Phone: 504-524-5328

WEGMANN, EDWARD F.
1047 National Bank of Commerce Bldg.
New Orleans, LA 70112
Phone: 504-566-0145

WEIDENFELD, EDWARD L.
Weidenfeld & Rooney, P.C.
1899 L St. NW
Suite 500
Washington, DC 20036
Phone: 202-785-2143

WEIDENFELD & ROONEY, P.C.
1899 L St. NW
Suite 500
Washington, DC 20036
Phone: 202-785-2143
Fax: 202-452-8938
Telex: 277 566 Execur
Kevin M. Rooney, Edward L. Weidenfeld.

WEIGHTMAN, DONALD
Spiegel & McDiarmid
1350 New York Ave. NW
Washington, DC 20005
Phone: 202-879-4000

WEIL, JAY H.
Lowenthal, Landau, Fischer & Ziegler, P.C.
250 Park Ave.
New York, NY 10177
Phone: 212-986-1116

WEIL, GOTSHAL & MANGES
1615 L St. NW
Washington, DC 20036
Phone: 202-682-7000
767 Fifth Ave.
New York, NY 10153
Phone: 212-310-8000
Nancy L. Buc, Bruce H. Turnbull, Robert C.
Fisher.

WEILER, LINDA
Senior Counsel
American TV & Communications Corp.
300 First Stamford Place
Stamford, CT 06902-6732
Phone: 203-328-0627

WEINER, RICHARD L. A.
Wilmer, Cutler & Pickering
2445 M St. NW
Washington, DC 20037-1420
Phone: 202-663-6000

WEINGARDT, BRENT
FCC
1919 M St. NW
Room 851
Washington, DC 20036
Phone: 202-632-3906

WEINSTEIN, JOEL H.
Epstein, Levy & Levinsohn, P.C.
1780 Broadway
Suite 1200
New York, NY 10019
Phone: 212-765-5038

WEISBROTH, SPENCER W.
Donald E. Martin, P.C.
2000 L St. NW
Suite 200
Washington, DC 20036
Phone: 202-887-5070

WEISMAN, DAVID E.
Meyer, Faller, Weisman & Greenburg, P.C.
4400 Jenifer St. NW
Suite 380
Washington, DC 20015
Phone: 202-362-1100

WEISS, HOWARD M.
Mullin, Rhyne, Emmons & Topel, P.C.
1000 Connecticut Ave. NW
Suite 500
Washington, DC 20036
Phone: 202-659-4700

WEISS, STEPHEN P.
Fox, Rothschild, O'Brien & Frankel
2000 Market St.
10th Floor
Philadelphia, PA 19103-3293
Phone: 215-299-2074

WEISSWASSER, STEPHEN A.
Capital Cities/ABC Inc.
77 W. 66th St.
New York, NY 10023-6298
Phone: 212-456-7203

WEITZMAN, JAMES
Kaye, Scholer, Fierman, Hays & Handler
901 15th St. NW
Suite 1100
Washington, DC 20005
Phone: 202-682-3500

Attorneys

WELCH, TIMOTHY EDWARD

Law Offices of Dean George Hill, P.C.
1330 New Hampshire Ave. NW
Suite 113
Washington, DC 20036
Phone: 202-775-0070
Fax: 202-775-0070

WELLBERY, BARBARA

PBS
1320 Braddock Place
Alexandria, VA 22314
Phone: 703-739-5063
Fax: 703-739-5358

WELLS, J. TULLOS

Mathews & Branscomb
One Alamo Center
106 S. St. Mary's St.
San Antonio, TX 78205
Phone: 512-226-4211

WELLSTEIN, LINDA M.

Comsat Corp.
950 L'Enfant Plaza SW
Washington, DC 20024
Phone: 202-863-6018
Fax: 202-488-3814; 202-488-3819

WERGELES, AMY SPAN

Mintz, Levin, Cohn, Ferris, Glovsky & Popeo,
P.C.
1825 Eye St. NW
12th Floor
Washington, DC 20006
Phone: 202-293-0500

WERNER, JACK

Wright & Talisman, P.C.
1050 17th St. NW
Suite 600
Washington, DC 20036
Phone: 202-331-1194

WERNER, ROBERT L.

116 East 68th St.
New York, NY 10021
Phone: 212-734-1866

WESTON, BRUCE J.

Office of Consumers' Counsel
State of Ohio
77 S. High St.
15th Floor
Columbus, OH 43215
Phone: 614-466-8574

WETMORE, WILLIAM F. JR.

Reed, Smith, Shaw & McClay
1200 18th St. NW
Washington, DC 20036
Phone: 202-457-8670

WHEELER, GEORGE Y.

Koteen & Naftain
1150 Connecticut Ave. NW
Suite 1000
Washington, DC 20036
Phone: 202-467-5700

WHITACRE, WILLIAM L.

25 S. Magnolia Ave.
Orlando, FL 32801
Phone: 407-425-9040

WHITAKER, PHILIP W.

Nationwide Communications Inc.
One Nationwide Plaza
35th Floor
Columbus, OH 43216
Phone: 614-249-7634

WHITE, HOWARD A.

St. Johns University Law School
Fromkes Hall
Jamaica, NY 11439
Phone: 718-990-6161

WHITE, TRUDIE J.

Reed, Smith, Shaw & McClay
1200 18th St. NW
Washington, DC 20036
Phone: 202-457-8671

WHITEHOUSE, GEORGE E.

University of South Dakota
Telecommunications Center 108
819-A Jane St.
Apt. 1
Vermillion, SD 57069
Phones: 605-624-8437; 605-677-5477
Fax: 605-677-5073

WHITEHOUSE, THEODORE C.

Willkie, Farr & Gallagher
1155 21st St. NW
Three Lafayette Centre
Washington, DC 20036
Phone: 202-328-8000

WHITESSELL, JOHN P.

Whitesell Law Office
Box 336
Iowa Falls, IA 50126
Phone: 515-648-4646

WHITESIDE, WILLIAM A. JR.

Fox, Rothschild, O'Brien & Frankel
2000 Market St.
10th Floor
Philadelphia, PA 19103-3293
Phone: 215-299-2032

WHITT, RICHARD S.

Bishop, Cook, Purcell & Reynolds
1400 L St. NW
Suite 800
Washington, DC 20005
Phone: 202-371-5796

WHITTEN, PHYLLIS A.

Sprint Communications Co.
700 Airport, B3-1
Burlingame, CA 94010
Phone: 415-375-3373
Fax: 415-375-2977

WHITTLE, PATRICK J.

Gardner, Carton & Douglas
1001 Pennsylvania Ave. NW
Suite 750N
Washington, DC 20004
Phone: 202-347-9200

WHOLL, EDWARD R.

Nynex Mobile Communications Co.
One Blue Hill Plaza
Third Floor
Box 1569
Pearl River, NY 10965
Phone: 914-577-5222
Fax: 914-735-7838

WIENER, JONATHAN L.

Goldberg & Spector
1229 19th St. NW
Washington, DC 20036
Phone: 202-429-4900

WIGGINS, FRANK

Cohn & Marks
1333 New Hampshire Ave. NW
Suite 600
Washington, DC 20036
Phone: 202-293-3860

WILCHINS, HOWARD M.

Deputy Chief, Enforcement Div.
FCC Common Carrier Bureau
2025 M St. NW
Washington, DC 20554
Phone: 202-632-4687

WILEY, RICHARD E.

Wiley, Rein & Fielding
1776 K St. NW
Washington, DC 20006
Phone: 202-429-7010

WILEY, REIN & FIELDING

1776 K St. NW
Washington, DC 20006
Phone: 202-429-7000
Fax: 202-429-7207; 202-429-7049
Danny E. Adams, William B. Baker, John L. Bartlett, James R. Bayes, William H. Berman, Richard J. Bodorff, James Bruces, Robert J. Butler, Eric W. DeSilva, Kurt E. DeSoto, Jonathan W. Emord, Jane A. Fisher, Carl R. Frank, Diane Z. Goldman, Jerry V. Haines, David E. Hilliard, Katherine M. Holden, John C. Hollar, Wayne D. Johnsen, Aliza F. Katz, Katherine A. King, Jeffrey S. Linder, Philip V. Permut, Victoria F. Phillips, Howard D. Polsky, Trevor A. Potter, John C. Quale, Carl R. Ramey, Patricia M. Reilly, Lawrence W. Secrest III, Sara F. Seidman, R. Michael Senkowski, John C. Smith, Paul C. Smith, Charles Owen Verrill Jr., Nancy J. Victory, Donald Wear, Richard E. Wiley, Edward A. Yorkgitis, Michael Yourshaw.

WILHELM, MICHAEL J.

1350 Connecticut Ave. NW
Suite 610A
Washington, DC 20036
Phone: 202-785-9117
Fax: 202-785-9118

WILKES, ARTIS, HEDRICK & LANE, CHARTERED

1666 K St. NW
Suite 1100
Washington, DC 20006
Phone: 202-457-7800
Fax: 202-457-7814
John D. Lane, Ramsey L. Woodworth, Martin J. Gaynes, J. Carter McKaig, Robert M. Gurs, J. Patrick Brown Jr.

WILKINSON, BARKER, KNAUER & QUINN

1735 New York Ave. NW
Washington, DC 20006
Phone: 202-783-4141
Fax: 202-783-5851; 202-833-2360
Kelley A. Baione, William H. Boger, Werner J. Hein, Rosel H. Hyde, Leon T. Knauer, Luisa L. Lancetti, Kenneth D. Patrich, Paul S. Quinn, Kenneth E. Satten, Christine V. Simpson, Earl R. Stanley, Michael Deuel Sullivan, L. Andrew Tollin, Kathryn A. Zachem.

WILLIAMS, VERNA L.

Sidley & Austin
1722 Eye St. NW
Washington, DC 20006
Phone: 202-429-4128

WILLKIE FARR & GALLAGHER

1155 21st St. NW
Three Lafayette Centre
Washington, DC 20036
Phone: 202-328-8000
Fax: 202-887-8979
Sue D. Blumenfeld, Daniel R. Hunter, Mary P. McManus, Linda B. Langhorst, John L. McGrew, Mary P. McManus, Philip L. Verveer, Theodore C. Whitehouse.

WILLNER, CARL

Wilmer, Cutler & Pickering
2445 M St. NW
Washington, DC 20037-1420
Phone: 202-663-6000

WILMER, CUTLER & PICKERING

2445 M St. NW
Washington, DC 20037-1420
Phone: 202-663-6000
Fax: 202-293-0074
Timothy N. Black, W. Scott Blackmer, Sally

Katzen, William T. Lake, Daniel Marcus, John Payton, William R. Richardson Jr., Joel Rosenbloom, Andrea A. Timko, Carl Willner, Roger M. Witten, J. Roger Wollenberg, Kelly Klegar, Scott McCreight, Mitchell Lazarus, Jonathan Jacob Nadler, David Bernstein, John H. Harwood, Christian L. Duvernoy, Stephen E. Gordon, A. Douglas Melamed, Richard L. A. Weiner.

WILNER, JOHN R.

Bryan, Cave, McPheeters & McRoberts
700 13th St. NW
Suite 700
Washington, DC 20005-3960
Phone: 202-508-6041

WILSON, DAVID MICHAEL

Dinkelspiel, Donovan & Reder
One Embarcadero Center
Suite 2701
San Francisco, CA 94111
Phone: 415-788-1100

WILSON, LISA C.

Fisher, Wayland, Cooper & Leader
1255 23rd St. NW
Suite 800
Washington, DC 20037-1125
Phone: 202-775-5675

WILSON, MICHAEL B.

US West Communications
7400 E. Orchard Rd.
Suite 3000
Englewood, CO 80111
Phone: 303-290-7826
Fax: 303-290-7988

WIMBLY, CAROLYN A.

Asst. General Counsel
Gannett Co. Inc.
1100 Wilson Blvd.
Law Dept., 29th Floor
Arlington, VA 22234
Phone: 703-284-6943
Fax: 703-284-6963

WIMMER, KURT A.

Locke Purnell Rain & Harrell, P.C.
2200 Ross Ave.
Suite 2200
Dallas, TX 75201-6776
Phone: 214-740-8000

WINDHAUSEN, JOHN D. JR.

Senate Commerce Committee
227 Hart Senate Office Building
Washington, DC 20510
Phone: 202-224-9340

WING, SUSAN

Hogan & Hartson
555 13th St. NW
Washington, DC 20004
Phone: 202-637-5772

WINIK, SYLVIA S.

Deputy General Counsel
Corp. for Public Broadcasting
901 E St. NW
Suite 200
Washington, DC 20004-2006
Phones: 202-879-9707; 202-879-9600
Fax: 202-783-1019

WINNIK, JOEL S.

Hogan & Hartson
555 13th St. NW
Washington, DC 20004
Phone: 202-637-5857

WINSTON, JAMES L.

Rubin, Winston, Diercks & Harris
1730 M St. NW
Suite 412
Washington, DC 20036
Phone: 202-861-0870

WINSTON & STRAWN

2550 M St. NW
Suite 500
Washington, DC 20037
Phone: 202-828-8400
Fax: 202-828-8473
Deborah Costlow, Stephen Kaffee, Deborah Charrette.

WINTER, WILLIAM M.

California Cable TV Assn.
Box 11080
Oakland, CA 94611
Phone: 415-428-2225
Fax: 415-428-0151

WIRPEL, MICHAEL HALE

Energy Centre
1100 Poydras St.
Suite 1900
New Orleans, LA 70163
Phone: 504-585-7730

WIRPEL & MURPHY

Energy Centre
1100 Poydras St.
Suite 1900
New Orleans, LA 70163
Phone: 504-585-7730
Fax: 504-585-7730
Riley Marie Murphy, Michael Hale Wirpel.

WITTEN, ROGER M.

Wilmer, Cutler & Pickering
2445 M St. NW
Washington, DC 20037-1420
Phone: 202-663-6000

WOLF, NANCY L.

Dow, Lohnes & Albertson
1255 23rd St. NW
Suite 500
Washington, DC 20037
Phone: 202-857-2702

WOLFE, PETER G.

4700 Connecticut Ave. NW
Washington, DC 20008
Phone: 202-686-0421

WOLFSON, JOEL ROTHSTEIN

Federal Bar Bldg.
1815 H St. NW
Suite 1000
Washington, DC 20006
Phone: 202-887-5823

WOLLENBERG, J. ROGER

Wilmer, Cutler & Pickering
2445 M St. NW
Washington, DC 20037-1420
Phone: 202-663-6000

WOOD, BARRY D.

Jones, Waldo, Holbrook & McDonough
2300 M St. NW
Suite 900
Washington, DC 20037
Phone: 202-296-5950

WOOD, CHRISTOPHER G.

Fleischman & Walsh, P.C.
1400 16th St. NW
Washington, DC 20036
Phone: 202-939-7903

WOOD, LUCKSINGER & EPSTEIN

2000 M St. NW
Suite 500
Washington, DC 20036
Phone: 202-223-6611
Fax: 202-883-8634
Robert F. Aldrich, Albert H. Kramer, Mark S. Nadel.

WOODS, ROBERT A.

Schwartz, Woods & Miller
1350 Connecticut Ave. NW
Suite 300
Washington, DC 20036-1702
Phone: 202-833-1700

WOODWORTH, RAMSEY L.

Wilkes, Artis, Hedrick & Lane, Chartered
1666 K St. NW
Suite 1100
Washington, DC 20006
Phone: 202-457-7874

WORMSER, DAVID A.

Pepper, Hamilton & Scheetz
1300 19th St. NW
Suite 700
Washington, DC 20036
Phone: 202-828-1200

WRIGHT, DOUGLAS R.

Covington & Burling
1201 Pennsylvania Ave. NW
Box 7566
Washington, DC 20044
Phone: 202-662-5634

WRIGHT, HENRIETTA

Goldberg & Spector
1229 19th St. NW
Washington, DC 20036
Phone: 202-429-4900

WUSSLER, ROBERT

Pres. & Chief Exec. Officer
Comsat Video Enterprises
22300 Comsat Drive SW
Clarksburg, MD 20871
Phone: 301-428-7373
Fax: 301-353-0274

WYCKOFF, RICHARD E.

Pennsylvania Assn. of Broadcasters
Box 4669
Harrisburg, PA 17111
Phones: 717-233-3511; 717-534-2504
Fax: 717-533-1119

WYDE, RICHARD S.

Davis, Wright & Tremaine
2600 Century Square
1501 Fourth Ave.
Seattle, WA 98101-1688
Phone: 206-622-3150

YANCEY, LAUREL G.

FCC
Mass Media Bureau, Television Branch
1919 M St. NW,
Room 702
Washington, DC 20554
Phone: 202-632-6357
Fax: 202-653-5402

YELVERTON, STEPHEN T.

Maupin, Taylor, Ellis & Adams, P.A.
3201 Glenwood Ave.
Drawer 19764
Raleigh, NC 27619-9764
Phone: 202-429-8910

YOHALEM, JOEL

Collier, Shannon, Rill & Scott
1055 Thomas Jefferson St. NW
Suite 300
Washington, DC 20007
Phone: 202-342-8400

YORKGITIS, EDWARD A.

Wiley, Rein & Fielding
1776 K St. NW
Washington, DC 20006
Phone: 202-429-7385

YOUNG & JATLOW

2300 N St. NW
Suite 600
Washington, DC 20037
Phone: 202-663-9080
Fax: 202-331-8001
David C. Jatlow, Frank Young.

YOUNG, FRANK

Young & Jatlow
2300 N St. NW
Suite 600
Washington, DC 20037
Phone: 202-663-9080

YOUNG, JAMES R.

Asst. General Counsel
Bell Atlantic Network Service Inc.
1710 H St. NW
8th Floor
Washington, DC 20006
Phone: 202-392-1493
Fax: 202-392-6935

YOUNG, LLOYD D.

McCabe & Allen
9105 Owens Dr.
Box 2126
Manassas Park, VA 22111
Phone: 703-361-2278

YOUNG, STUART J.

United Bcstg. Co.
4733 Bethesda Ave.
Suite 808
Bethesda, MD 20814
Phone: 301-652-7707

YOUNG, W. RANDOLPH

2033 M St. NW
Suite 400
Washington, DC 20036
Phone: 202-785-8980
Fax: 202-331-0174

YOURSHAW, MICHAEL

Wiley, Rein & Fielding
1776 K St. NW
Washington, DC 20006
Phone: 202-429-7028

YUNG, CARROLL JOHN

Fisher, Wayland, Cooper & Leader
1255 23rd St. NW
Suite 800
Washington, DC 20037-1125
Phone: 202-775-3549

ZACHEM, KATHRYN A.

Wilkinson, Barker, Knauer & Quinn
1735 New York Ave. NW
Washington, DC 20006
Phone: 202-783-4141

ZAINA, LISA M.

General Counsel
OPASTCO
2000 K St. NW
Suite 205
Washington, DC 20006
Phone: 202-659-5990

ZARAGOZA, RICHARD R.

Fisher, Wayland, Cooper & Leader
1255 23rd St. NW
Suite 800
Washington, DC 20037-1125
Phone: 202-775-5660

ZEGER, WARREN Y.

Comsat
World Systems Div.
22300 Comsat Dr.
Clarksburg, MD 20870
Phone: 301-428-4782

ZEIFANG, DONALD

Baker & Hostetler
1050 Connecticut Ave. NW

Suite 1100
Washington, DC 20036
Phone: 202-861-1624

ZETERBERG, THERESA A.

McFadden, Evans & Sill
1220 19th St. NW
Suite 501
Washington, DC 20036
Phone: 202-293-0700

ZEVIK, PAUL A.

Kaye, Scholer, Fierman, Hays & Handler
901 15th St. NW
Suite 1100
Washington, DC 20005
Phone: 202-682-3500

ZIEGLER, ARNOLD G.

8630 Fenton St.
Suite 108
Silver Spring, MD 20910
Phones: 301-587-8500; 301-490-9000
Fax: 301-495-9759
11501 Lamberton Court
Silver Spring, MD 20902
Phone: 301-593-5220

ZIELINSKI, CHARLES A.

Rogers & Wells
1737 H St. NW
Washington, DC 20006
Phone: 202-331-7760

ZIMSKY, WILLIAM E.

Taylor & Zimsky
1901 L St. NW
Suite 200
Washington, DC 20036
Phone: 202-331-5880

ZINN, MATTHEW P.

Fisher, Wayland, Cooper & Leader
1255 23rd St. NW
Suite 800
Washington, DC 20037-1125
Phone: 202-775-3532

ZINN, ROBERT S.

Davis, Graham & Stubbs
370 17th St.
Suite 4700
Denver, CO 80202
Phone: 303-892-9400

ZUCKMAN, HARVEY L.

Institute for Communications Law Studies
Catholic University School of Law
Leahy Hall
Washington, DC 20064
Phone: 202-635-5147

ZUKOWSKI, RICHARD R.

Zukowski, Rogers, Flood & McArdle
53 W. Jackson
Suite 1252
Chicago, IL 60604
Phone: 312-663-3699

ZUKOWSKI, ROGERS, FLOOD & McARDLE

53 W. Jackson
Suite 1252
Chicago, IL 60604
Phone: 312-663-3699
Fax: 312-663-3669
50 Virginia St.
Crystal Lake, IL 60014
Phones: 815-459-2050; 815-459-9057
Richard G. Flood, Andrew T. Freund, Richard R. Zukowski.

ZUNK, MARK K.

MCI Telecommunications Corp.
101 W. Ohio St.
Suite 1600
Indianapolis, IN 46204
Phone: 317-636-0005
Fax: 317-637-9882

Consulting Engineers Specializing in TV, Radio & Cable TV

ADVANCED BROADCAST CONSULTANTS INC.

204 B Cross Keys Rd.
Berlin, NJ 08009
Phone: 609-767-7070
Fax: 609-767-7547
Joseph S. Sherman.

ADVANCED TECHNOLOGY SYSTEMS INC.

Box 1608
Arlington, VA 22210
Phone: 703-532-2155
John J. Renner.

H. R. ANDERSON & ASSOCIATES INC.

Box 1547
Eugene, OR 97440
Phone: 503-687-0414
Fax: 503-345-8145
Harry R. Anderson.

ANDRUS & ASSOCIATES INC.

351 Scott Dr.
Silver Spring, MD 20904
Phone: 301-384-5374
Alvin H. Andrus.

ANKNEY, L. JOHN

Burleson Associates Inc.
901 Columbus St.
Alexandria, VA 22314
Phone: 703-548-1501

AUGUSTITUS, FRANK

du Treil, Lundin & Rackley
1019 19th St. NW
Suite 300
Washington, DC 20036
Phone: 202-223-6700

BALL, WILLIAM G.

Carl T. Jones Corp.
7901 Yarmwood Court
Springfield, VA 22153
Phone: 703-569-7704

BARRINGER, MARTIN H.

Frederick G. Griffin, P.C.
3229 Waterlick Rd.
Lynchburg, VA 24502
Phone: 804-237-2044

BARTLETT, EUGENE

Tele-Engineering Corp.
2 Central St.
Framingham, MA 01701
Phone: 617-877-6494

BAUGUESS, DARRELL E.

D. B. Communications
4401 East West Hwy.
Suite 404
Bethesda, MD 20814
Phone: 301-654-0777

BECKER & FINERFROCK, P.C.

1915 Eye St. NW
Suite 800
Washington, DC 20006
Phone: 202-833-4422
Fax: 202-296-7458
Wendi K. Walsh.

BEDNAREK, ROBERT A.

Rubin, Bednarek & Associates Inc.
1350 Connecticut Ave. NW
Suite 610
Washington, DC 20036
Phone: 202-296-9380

BEHR, LAWRENCE

Lawrence Behr Associates Inc.
210 W. 4th St.
Box 8026
Greenville, NC 27835
Phone: 919-757-0279

LAWRENCE BEHR ASSOCIATES INC.

210 W. 4th St.
Box 8026
Greenville, NC 27835
Phone: 919-757-0279
Fax: 919-752-9155
Lawrence Behr, Raymond E. Rohrer, George B. Grills, William Womble, Kathy Tesh, Javier Castillo, Rick Hollowell, Jimmy Boykin.

BENNS, WILLIAM E. JR.

WFLI Inc.
621 O'Grady Dr.
Chattanooga, TN 37419
Phone: 615-821-3555

SERGE BERGEN CONSULTING ENGINEERS, P.E.

3411 Park Hill Place
Fairfax, VA 22030
Phone: 703-273-2191
Fax: 703-591-7748

BEVERAGE, CLARENCE M.

Communications Technologies Inc.
Box 1130
Marlton, NJ 08053
Phone: 609-985-0077

BIBY, RICHARD L., P.E.

Communications Engineering Services, P.C.
6105-G Arlington Blvd.
Falls Church, VA 22044
Phone: 703-534-7880

BIRD, JAMES R.

7324 Del Coronado Way
Sacramento, CA 95828
Phone: 916-422-2582

BIXBY, JEFF

Moffet, Larson & Johnson Inc.
5203 Leesburg Pike
Suite 800
Falls Church, VA 22041
Phone: 703-824-5660

BLANTON, KEITH G.

Kessler & Gehman Associates Inc.
1511 N.W. Sixth St.
Gainesville, FL 32601
Phone: 904-376-3157

BLUMBERG, MARVIN, P.E.

A. D. Ring & Associates, P.C.
1019 19th St. NW
Suite 300
Washington, DC 20036
Phone: 202-223-6708

BOND, ROBERT

Communications Link Inc.
Box 339
Missouri City, TX 77459-0339
Phone: 800-969-6637

BOSCO, RONALD F.

Telcom International Inc.
9990 Lee Hwy.
Fairfax, VA 22030
Phone: 703-359-6250

BOYKIN, JIMMY

Lawrence Behr Associates Inc.
210 W. 4th St.
Box 8026
Greenville, NC 27835
Phone: 919-757-0279

BRAUN, WARREN L.

Warren Braun Consulting Engineers
1350 Port Republic Rd.
Comsonics Lane
Box 1106
Harrisonburg, VA 22801
Phone: 703-434-5965

WARREN BRAUN CONSULTING ENGINEERS

1350 Port Republic Rd.
Comsonics Lane
Box 1106
Harrisonburg, VA 22801
Phone: 703-434-5965
Fax: 703-434-9847
Warren L. Braun, Raymond J. Schneider.

BROOKS, KENNETH A.

Cohen, Dippell & Everist, P.C.
1300 L St. NW
Suite 1100
Washington, DC 20005
Phone: 202-898-0111

BROWNE, JOHN F. X.

John F. X. Browne & Associates P.C.
525 Woodward Ave.
Suite 100
Bloomfield Hills, MI 48013
Phone: 313-642-6226

JOHN F. X. BROWNE & ASSOCIATES, P.C.

525 Woodward Ave.
Suite 100
Bloomfield Hills, MI 48013
Phones: 313-642-6226; 202-293-2020 (DC)
Fax: 313-642-6027
John F. X. Browne, Russell C. Harbaugh, Leonard W. Eden, Joseph R. Huk, John Fleming, Juanita Cornelius.

BURDEN, CHRISTOPHER W.

Moffet, Larson & Johnson Inc.
5203 Leesburg Pike
Suite 800
Falls Church, VA 22041
Phone: 703-824-5660

BURLESON, MALCOLM M.

Burleson Associates Inc.
901 Columbus St.
Alexandria, VA 22314
Phone: 703-548-1501

BURLESON ASSOCIATES INC.

901 Columbus St.
Alexandria, VA 22314
Phones: 703-548-1501; 703-548-1502
Fax: 703-548-1507
Malcolm M. Burleson, Hien C. Ha, L. John Ankrney.

BURROW, R. MORGAN JR., P.E.

Mullaney Engineering Inc.
9049 Shady Grove Court
Gaithersburg, MD 20877
Phone: 301-921-0115

CAMPBELL, W. SHERWOOD, P.E.

Malarkey-Taylor Associates Inc.
1130 Connecticut Ave. NW
Suite 700
Washington, DC 20036
Phone: 202-835-7800

CARPENTER, RANDY

NACOM
Division of Amerilink Corp.
1900 E. Dublin-Granville Rd.
Columbus, OH 43229
Phone: 614-895-1313

WILLIAM B. CARR & ASSOCIATES INC.

1805 Burleson-Retta Rd.
Burleson, TX 76028
Phone: 817-295-1181
Fax: 817-295-9347
William B. Carr.

CARTER, D.

Arthur K. Peters Consulting Engineers
7020 N.W. 11th Place
Gainesville, FL 32605
Phone: 904-331-0149

CARTER, JOHN M.

LDX Telcom Services Inc.
1000 Lake St. Louis Blvd.
Suite 208
Lake St. Louis, MO 63367
Phone: 314-625-8566

CASE, ANNE

George Jacobs & Associates Inc.
8701 Georgia Ave.
Suite 410
Silver Spring, MD 20910
Phone: 301-587-8800

CASTILLO, JAVIER

Lawrence Behr Associates Inc.
210 W. 4th St.
Box 8026
Greenville, NC 27835
Phone: 919-757-0279

CAVEGN, DANIEL P.

Carl T. Jones Corp.
7901 Yarmwood Court
Springfield, VA 22153
Phone: 703-569-7704

CAVILEER, DAVID

Walter J. Stiles & Associates
4032 W. Krall Ave.
Phoenix, AZ 85019
Phone: 602-934-8522

CAYER, LARRY

HN Engineering Inc.
1160 Douglas Rd.
Burnaby, B.C. V5C 4Z6
Canada
Phone: 604-294-3401

CEREQUAS, FRED

Stern Telecommunications Corp.
307 Fifth Ave.
New York, NY 10016
Phone: 212-725-5470

CHASE, NANCY

Lawrence L. Morton, P.E.
1231 Mesa Oaks Lane
Mesa Oaks, CA 93436-2309
Phone: 805-733-4275

CLEARY, THOMAS

du Treil, Lundin & Rackley
1019 19th St. NW
Suite 300
Washington, DC 20036
Phone: 202-223-6700

COBB, MARIANNA W.

Moffet, Larson & Johnson Inc.
5203 Leesburg Pike
Suite 800
Falls Church, VA 22041
Phone: 703-824-5660

COHEN, JULES

Jules Cohen & Associates, P.C.
1725 DeSales St. NW
Suite 600
Washington, DC 20036
Phone: 202-659-3707

COHEN, JULIUS

Cohen, Dippell & Everist, P.C.
1300 L St. NW
Suite 1100
Washington, DC 20005
Phone: 202-898-0111

JULES COHEN & ASSOCIATES, P.C.

1725 DeSales St. NW
Suite 600
Washington, DC 20036
Phone: 202-659-3707
Fax: 202-659-0360

Jules Cohen, Bernard R. Segal, William C. King Jr., Alan E. Gearing, Robert W. Denny Jr., Albert F. Crider, Charles N. Miller, Alan R. Rosner, Curtis L. Perryman Jr.

COHEN, DIPPELL & EVERIST, P.C.

1300 L St. NW
Suite 1100
Washington, DC 20005
Phone: 202-898-0111
Fax: 202-898-0895
Julius Cohen, Ralph E. Dippell Jr., Donald G. Everist, Warren M. Powis, Sudhir R. Khanna, Wilson A. La Follette, John R. Uram Jr., Robert W. Guill, Kenneth A. Brooks, Kent Dorsey, Bich N. Nguyen.

COMMUNICATIONS ENGINEERING SERVICES, P.C.

6105-G Arlington Blvd.
Falls Church, VA 22044
Phone: 703-534-7880
Fax: 703-534-7884
Richard L. Biby P.E.

COMMUNICATIONS LINK INC.

Box 339
Missouri City, TX 77459-0339
Phone: 800-969-6637
Fax: 713-499-9840
10435 Greenbough Dr.
Suite 126
Stafford, TX 77477
Phone: 713-499-9699
Ted Tarver, Russ Trevillian, Robert Bond, Rhonda Tarbar.

COMMUNICATIONS TECHNOLOGIES INC.

Box 1130
Marlton, NJ 08053
Phone: 609-985-0077
Fax: 609-985-8124
Clarence M. Beverage, James M. Pollock, Laura M. Mizrahi.

COMSEARCH

11720 Sunrise Valley Dr.
Reston, VA 22091
Phone: 703-620-6300
Fax: 703-476-2697

CORNELIUS, JUANITA

John F. X. Browne & Associates P.C.
525 Woodward Ave.
Suite 100
Bloomfield Hills, MI 48013
Phone: 313-642-6226

COURTRIGHT ENGINEERING INC.

1450 W. Arroyo Dr.
Yuma, AZ 85364
Phone: 602-783-6380
Morris Courtright Jr.

COWLEY, STEVEN J.

du Treil, Lundin & Rackley
1019 19th St. NW
Suite 300
Washington, DC 20036
Phone: 202-223-6700

CRAWFORD, SUSAN N.

Silliman & Silliman
8121 Georgia Ave.
Suite 700
Silver Spring, MD 20910
Phone: 301-589-8288

CRIDER, ALBERT F.

Jules Cohen & Associates, P.C.
1725 DeSales St. NW
Suite 600
Washington, DC 20036
Phone: 202-659-3707

C. P. CROSSNO & ASSOCIATES

Box 18312
Dallas, TX 75218
Phone: 214-321-9140
Charles P. Crossno.

CUELLAR, OSCAR LEON, P.E.

1563 S. Hudson
Denver, CO 80222
Phone: 303-756-8456

CULPEPPER, WILLIAM A.

Greer, Culpepper & Associates
227 Farris Bridge Rd.
Greenville, SC 29611
Phone: 803-246-3401

CULVER, ROBERT D.

Lohnes & Culver
1156 15th St. NW
Suite 606
Washington, DC 20005
Phone: 202-296-2722

CUTFORTH, TIMOTHY, P.E.

Vir James, P.C., Broadcast Engineering
Consultants
3137 W. Kentucky Ave.
Denver, CO 80219
Phone: 303-937-1900

CUTFORTH, VIRGINIA

Vir James, P.C., Broadcast Engineering
Consultants
3137 W. Kentucky Ave.
Denver, CO 80219
Phone: 303-937-1900

DAHLBERG, ELIZABETH L.

Lohnes & Culver
1156 15th St. NW
Suite 606
Washington, DC 20005
Phone: 202-296-2722

JOHN J. DAVIS & ASSOCIATES

Box 128
Sierra Madre, CA 91025-0128
Phone: 818-355-6909
Fax: 818-355-1546
John J. Davis.

DAWSDON, BENJAMIN F. III

Hatfield & Dawson
4226 Sixth Ave. NW
Seattle, WA 98107
Phone: 206-783-9151

D. B. COMMUNICATIONS

4401 East West Hwy.
Suite 404
Bethesda, MD 20814
Phone: 301-654-0777
Darrell E. Bauguess.

DEGITZ, MICHAEL B.

Moffet, Larson & Johnson Inc.
5203 Leesburg Pike
Suite 800
Falls Church, VA 22041
Phone: 703-824-5660

DeLAWDER, DARRYL

Moffet, Larson & Johnson Inc.
5203 Leesburg Pike
Suite 800
Falls Church, VA 22041
Phone: 703-824-5660

DENNY, ROBERT W. JR.

Jules Cohen & Associates, P.C.
1725 DeSales St. NW
Suite 600
Washington, DC 20036
Phone: 202-659-3707

DICKMANN, DAVID

du Treil, Lundin & Rackley
1019 19th St. NW
Suite 300
Washington, DC 20036
Phone: 202-223-6700

DIPPELL, RALPH E. JR.

Cohen, Dippell & Everist, P.C.
1300 L St. NW
Suite 1100
Washington, DC 20005
Phone: 202-898-0111

DIVERSIFIED COMMUNICATIONS ENGINEERS INC.

1621 W. 6th St.
Austin, TX 78703
Phone: 512-478-3400
Saleem Tawil.

DIXON, JULIAN T.

Resources Engineering Inc.
1301 N. Fort Myer Dr.
G-3
Arlington, VA 22209
Phone: 703-841-0592

DORSEY, KENT

Cohen, Dippell & Everist, P.C.
1300 L St. NW
Suite 1100
Washington, DC 20005
Phone: 202-898-0111

DOUGLAS, DENNIS

Lawrence L. Morton P.E.
1231 Mesa Oaks Lane
Mesa Oaks, CA 93436-2309
Phone: 805-733-4275

DRYER, JOHN E., E.E.

Evans Associates
216 N. Green Bay Rd.
Suite 108
Thiensville, WI 53092
Phone: 414-242-6000

du TREIL, LOUIS R. JR.

du Treil, Lundin & Rackley
1019 19th St. NW
Suite 300
Washington, DC 20036
Phone: 202-223-6700

du TREIL, LOUIS R. SR.

du Treil, Lundin & Rackley
1019 19th St. NW
Suite 300
Washington, DC 20036
Phone: 202-223-6700

du TREIL, LUNDIN & RACKLEY

1019 19th St. NW
Suite 300
Washington, DC 20036
Phone: 202-223-6700
Fax: 202-466-2042

Louis R. du Treil Sr., John A. Lundin, Ronald D. Rackley, Donald F. Ledford, Steven J. Cowley, Louis R. du Treil Jr., Ann Gallagher, W. Jeffrey Reynolds, James D. Sadler, David Dickmann, Joseph Stielper, Thomas Cleary, Frank Augustitus, Elizabeth Rau, Betty Raymond, Jerome E. Sadler.

DUNCAN, VIRGIL D., P.E.

RF Projects Corp.
4917 Waters Edge Dr.
Suite 230
Raleigh, NC 27606
Phone: 919-851-5466
Fax: 919-851-5782

ECKELS, THOMAS M.

Hatfield & Dawson
4226 Sixth Ave. NW
Seattle, WA 98107
Phone: 206-783-9151

EDEN, LEONARD W.

John F. X. Browne & Associates P.C.
525 Woodward Ave.
Suite 100
Bloomfield Hills, MI 48013
Phone: 313-642-6226

EDISON, EDWARD, P.E.

Hammitt & Edison Inc.
Box 280068
San Francisco, CA 94128
Phone: 415-342-5200

EDM & ASSOCIATES INC.

Friendship Station
Box 9426
Washington, DC 20016
Phone: 202-364-7042
Early D. Monroe.

LARRY D. ELLIS & ASSOCIATES, P.C.

791 S. Holly St.
Denver, CO 80222-2301
Phone: 303-329-6388
Fax: 303-329-0901
Larry D. Ellis.

ENGLBRECHT, SCOTT

Moffet, Larson & Johnson Inc.
5203 Leesburg Pike
Suite 800
Falls Church, VA 22041
Phone: 703-824-5660

ERICKSEN, DANE E., P.E.

Hammitt & Edison Inc.
Box 280068
San Francisco, CA 94128
Phone: 415-342-5200

Engineers

EVANS, B. BENJAMIN, E.E.

Evans Associates
216 N. Green Bay Rd.
Suite 108
Thiensville, WI 53092
Phone: 414-242-6000

EVANS, JERRY

NACOM
Division of Amerilink Corp.
1900 E. Dublin-Granville Rd.
Columbus, OH 43229
Phone: 614-895-1313

EVANS, MARGARET E.

Silliman & Silliman
8121 Georgia Ave.
Suite 700
Silver Spring, MD 20910
Phone: 301-589-8288

EVANS, RALPH E., P.E.

Evans Associates
216 N. Green Bay Rd.
Suite 108
Thiensville, WI 53092
Phone: 414-242-6000

EVANS, ROSA B.

Evans Associates
216 N. Green Bay Rd.
Suite 108
Thiensville, WI 53092
Phone: 414-242-6000

EVANS ASSOCIATES

216 N. Green Bay Rd.
Suite 108
Thiensville, WI 53092
Phone: 414-242-6000
B. Benjamin Evans, Ralph E. Evans III, Ralph E. Evans, John E. Dryer, Rosa B. Evans.

EVANS III, RALPH E., E.E.

Evans Associates
216 N. Green Bay Rd.
Suite 108
Thiensville, WI 53092
Phone: 414-242-6000

EVERIST, DONALD G.

Cohen, Dippell & Everist, P.C.
1300 L St. NW
Suite 1100
Washington, DC 20005
Phone: 202-898-0111

FABIAN, DONNA J.

Carl T. Jones Corp.
7901 Yarnwood Court
Springfield, VA 22153
Phone: 703-569-7704

FENTON, CHARLES R.

Carl T. Jones Corp.
7901 Yarnwood Court
Springfield, VA 22153
Phone: 703-569-7704

FERGUSON, MIKE

NACOM
Division of Amerilink Corp.
1900 E. Dublin-Granville Rd.
Columbus, OH 43229
Phone: 614-895-1313

FILOMEO, LEONARDO G., P.E.

Hammett & Edison Inc.
Box 280068
San Francisco, CA 94128
Phone: 415-342-5200

FIORÉ, RICHARD E.

Box 1035
Southwick, MA 01077
Phone: 413-569-5939

FLEMING, JOHN

John F. X. Browne & Associates, P.C.
525 Woodward Ave.
Suite 100
Bloomfield Hills, MI 48013
Phone: 313-642-6226

FLORES, ANTHONY H., P.E.

Frederick G. Griffin, P.C.
3229 Waterlick Rd.
Lynchburg, VA 24502
Phone: 804-237-2044

FORD, PAUL DEAN, P.E.

Paul Dean Ford Broadcast Engineering
Consulta
Rural Rte. 12
Box 351
West Terre Haute, IN 47885-9794
Phone: 812-535-3831
Fax: 812-535-3341

FREEDENBERG, PHILIP J.

Telcom International Inc.
9990 Lee Hwy.
Fairfax, VA 22030
Phone: 703-359-6250

FREEMAN, ERNEST R.

SFA Inc.
1401 McCormick Dr.
Landover, MD 20785
Phone: 301-925-9400

FRESE, GEORGE M.

1011 Denis Court
East Wenatchee, WA 98802
Phone: 509-884-4558

FRIED, WAYNE E.

Carl T. Jones Corp.
7901 Yarnwood Court
Springfield, VA 22153
Phone: 703-569-7704

FRIEDMAN, THOMAS B.

Box 5036
San Luis Obispo, CA 93403
Phone: 805-544-2247
Fax: 805-544-7356

GALLAGHER, ANN

du Treil, Lundin & Rackley
1019 19th St. NW
Suite 300
Washington, DC 20036
Phone: 202-223-6700

GALLAGHER, CHARLES I., P.E.

Gallagher & Associates Consulting Radio
Engineers
5385 Broadwater Lane
Clarksville, MD 21029
Phone: 301-531-2214

GALLAGHER, MATTHEW B.

Gallagher & Associates Consulting Radio
Engineers
5385 Broadwater Lane
Clarksville, MD 21029
Phone: 301-531-2214

GALLAGHER & ASSOCIATES, CONSULTING RADIO ENGINEERS

5385 Broadwater Lane
Clarksville, MD 21029
Phone: 301-531-2214
Fax: 301-854-2638
Charles I. Gallagher, Matthew B. Gallagher, Edward F. Lorentz.

GEARING, ALAN E.

Jules Cohen & Associates, P.C.
1725 DeSales St. NW
Suite 600
Washington, DC 20036
Phone: 202-659-3707

GEHMAN, JEFFREY C.

Kessler & Gehman Associates Inc.
1511 N.W. Sixth St.
Gainesville, FL 32601
Phone: 904-376-3157

GEHMAN, ROBERT J.

Kessler & Gehman Associates Inc.
1511 N.W. Sixth St.
Gainesville, FL 32601
Phone: 904-376-3157

GEMIGNANI, ROBERT

NACOM
Division of Amerilink Corp.
1900 E. Dublin-Granville Rd.
Columbus, OH 43229
Phone: 614-895-1313

GETZ, WILLIAM J.

Carl T. Jones Corp.
7901 Yarnwood Court
Springfield, VA 22153
Phone: 703-569-7704

GOLDSWORTHY, DAVID W.

Carl T. Jones Corp.
7901 Yarnwood Court
Springfield, VA 22153
Phone: 703-569-7704

GORMAN, DEREK

Carl E. Smith Consulting Engineers
2324 N. Cleve-Mass Rd.
Box 2727
Bath, OH 44210
Phone: 216-659-4440

GOUDY, J. CABOT

Structural Systems Technology Inc.
6867 Elm St.
McLean, VA 22101
Phone: 703-356-9765

GOULD, FRED C.

Telcom International Inc.
9990 Lee Hwy.
Fairfax, VA 22030
Phone: 703-359-6250

GOVERN, JOE

NACOM
Division of Amerilink Corp.
1900 E. Dublin-Granville Rd.
Columbus, OH 43229
Phone: 614-895-1313

GRANOMAISON, RONALD J., P.E.

11213 Split Rail Lane
Fairfax Station, VA 22039
Phone: 703-764-0513

GRANHOLM, BRUCE W.

HN Engineering Inc.
1160 Douglas Rd.
Burnaby, B.C. V5C 4Z6
Canada
Phone: 604-294-3401

GRAY, CLAUDE M.

Box 602
Birmingham, AL 35201
Phone: 205-822-1132

GRAY, J. L.

LDX Telcom Services Inc.
1000 Lake St. Louis Blvd.
Suite 208
Lake St. Louis, MO 63367
Phone: 314-625-8566

GREER, CULPEPPER & ASSOCIATES

227 Farris Bridge Rd.
Greenville, SC 29611
Phone: 803-246-3401
William A. Culpepper.

GREINER ENGINEERING SERVICES

20 Alexander Dr.
Wallingford, CT 06492
Phone: 203-265-6741
William McDonald.

GRIFFIN, FREDERICK G., P.E.

3229 Waterlick Rd.
Lynchburg, VA 24502
Phone: 804-237-2044
Fax: 804-237-6063
Martin H. Barringer, Bernhard L. Klein,
Eugene G. Langone, Oscar Reed Jr., Anthony H. Flores.

GRILLS, GEORGE B., P.E.

Lawrence Behr Associates Inc.
210 W. 4th St.
Box 8026
Greenville, NC 27835
Phone: 919-757-0279

GRUENBERG, ELLIOT L.

6040 Blvd. East
West New York, NJ 07093
Phone: 201-662-0751
Fax: 201-662-0969

GRYBOWSKI, THADDEUS M.

Hamilton Communications Consultants Inc.
520 Thomas Blvd.
Orange, NJ 07050
Phone: 201-748-6135

GULL, ROBERT W.

Cohen, Dippell & Everist, P.C.
1300 L St. NW
Suite 1100
Washington, DC 20005
Phone: 202-898-0111

PETER V. GURECKIS & ASSOCIATES

10410 Windsor View Dr.
Potomac, MD 20854
Phone: 301-299-5383
Fax: 301-299-5604
Peter V. Gureckis.

HA, HIEN C.

Burleson Associates Inc.
901 Columbus St.
Alexandria, VA 22314
Phone: 703-548-1501

HAMILTON, G. EDWARD, P.E.

Hamilton Communications Consultants Inc.
520 Thomas Blvd.
Orange, NJ 07050
Phone: 201-748-6135

HAMILTON COMMUNICATIONS CONSULTANTS INC.

520 Thomas Blvd.
Orange, NJ 07050
Phone: 201-748-6135
G. Edward Hamilton, Michael Kelly, Thaddeus M. Grybowski, David N. Huff, Jerry Schwartz.

HAMMAN, WILLIAM A.

Moffet, Larson & Johnson Inc.
5203 Leesburg Pike
Suite 800
Falls Church, VA 22041
Phone: 703-824-5660

HAMMETT, ROBERT L., P.E.

Hammett & Edison Inc.
Box 280068
San Francisco, CA 94128
Phone: 415-342-5200

HAMMETT, WILLIAM F., P.E.

Hammett & Edison Inc.
Box 280068
San Francisco, CA 94128
Phone: 415-342-5200

HAMMETT & EDISON INC.

Box 280068
San Francisco, CA 94128
Phones: 415-342-5200; 202-396-5200 (DC)
Fax: 415-342-8482
Robert L. Hammett, Edward Edison, Robert P. Smith, William F. Hammett, Dane E. Erickson, Harrison J. Klein, Frederick L. Spaulding, Gerald E. Spillman, Leonard G. Filomeo, Gerhard J. Straub.

HANSEN, D. G. (OAVE)

HN Engineering Inc.
1160 Douglas Rd.
Burnaby, B.C. V5C 4Z6
Canada
Phone: 604-294-3401

HARBAUGH, RUSSELL C.

John F. X. Browne & Associates, P.C.
525 Woodward Ave.
Suite 100
Bloomfield Hills, MI 48013
Phone: 313-642-6226

HATFIELD, JAMES B.

Hatfield & Dawson
4226 Sixth Ave. NW
Seattle, WA 98107
Phone: 206-783-9151

HATFIELD, MAURY L.

Hatfield & Dawson
4226 Sixth Ave. NW
Seattle, WA 98107
Phone: 206-783-9151

HATFIELD & OAWSON

4226 Sixth Ave. NW
Seattle, WA 98107
Phone: 206-783-9151
Fax: 206-789-9834
James B. Hatfield, Benjamin F. Dawson III,
Maury L. Hatfield, Thomas M. Eckels.

HEAD, HOWARD T.

A. D. Ring & Associates, P.C.
1019 19th St. NW
Suite 300
Washington, DC 20036
Phone: 202-223-6708

HIOLE, JOHN E.

Carl T. Jones Corp.
7901 Yarnwood Court
Springfield, VA 22153
Phone: 703-569-7704

HN ENGINEERING INC.

1160 Douglas Rd.
Burnaby, B.C. V5C 4Z6
Canada
Phone: 604-294-3401
Fax: 604-299-6712
Peter A. Niblock, Peter Hostinsky, Grant McCormick, Bruce W. Granholm, D. G. (Dave) Hansen, Ken Logan, Ken Jones, Dave Morris, Larry Cayer.

HOLLOWELL, RICK

Lawrence Behr Associates Inc.
210 W. 4th St.
Box 8026
Greenville, NC 27835
Phone: 919-757-0279

HOOVER, ROBERT LLOYD, P.E.

R. L. Hoover Consulting Telecommunications
11704 Seven Locks Rd.
Potomac, MD 20854
Phone: 301-983-0054

HOSTINSKY, PETER

HN Engineering Inc.
1160 Douglas Rd.
Burnaby, B.C. V5C 4Z6
Canada
Phone: 604-294-3401

HUFF, OAVIO N.

Hamilton Communications Consultants Inc.
520 Thomas Blvd.
Orange, NJ 07050
Phone: 201-748-6135

HUK, JOSEPH R.

John F. X. Browne & Associates P.C.
525 Woodward Ave.
Suite 100
Bloomfield Hills, MI 48013
Phone: 313-642-6226

HURST, HERMAN E. JR.

Carl T. Jones Corp.
7901 Yarnwood Court
Springfield, VA 22153
Phone: 703-569-7704

HUTCHESON, GUY C.

Engineering Consultant
1100 W. Abram St.
Arlington, TX 76013
Phone: 817-261-8721

JACKSON, OON

Walter J. Stiles & Associates
4032 W. Krall Ave.
Phoenix, AZ 85019
Phone: 602-934-8522

JACOBS, GEORGE, P.E.

George Jacobs & Associates Inc.
8701 Georgia Ave.
Suite 410
Silver Spring, MD 20910
Phone: 301-587-8800

GEORGE JACOBS & ASSOCIATES INC.

8701 Georgia Ave.
Suite 410
Silver Spring, MD 20910
Phone: 301-587-8800
Fax: 301-587-8801
George Jacobs, Anne Case.

JACOBSON, CYNTHIA M.

Carl T. Jones Corp.
7901 Yarnwood Court
Springfield, VA 22153
Phone: 703-569-7704

JAMES, VIR, P.C.

Vir James, P.C., Broadcast Engineering
Consultants
3137 W. Kentucky Ave.
Denver, CO 80219
Phone: 303-937-1900

**VIR JAMES, P.C., BROADCAST
ENGINEERING CONSULTANTS**

3137 W. Kentucky Ave.
Denver, CO 80219
Phone: 303-937-1900
Fax: 303-937-1902
Vir James, Timothy Cutforth, Lambert Larson, Virginia Cutforth.

JOHNSON, STAN

NACOM
Division of Amerilink Corp.
1900 E. Dublin-Granville Rd.
Columbus, OH 43229
Phone: 614-895-1313

JOHNSON, THOMAS J.

Lechman & Johnson Inc.
9500 Annapolis Rd.
Suite C-1
Lanham, MD 20706
Phone: 301-577-0800

JOHNSON, WALLACE E.

Moffet, Larson & Johnson Inc.
5203 Leesburg Pike
Suite 800
Falls Church, VA 22041
Phone: 703-824-5660

JONES, C. THOMAS

Carl T. Jones Corp.
7901 Yarnwood Court
Springfield, VA 22153
Phone: 703-569-7704

JONES, J. BARCLAY

Moffet, Larson & Johnson Inc.
5203 Leesburg Pike
Suite 800
Falls Church, VA 22041
Phone: 703-824-5660

JONES, KEN

HN Engineering Inc.
1160 Douglas Rd.
Burnaby, B.C. V5C 4Z6
Canada
Phone: 604-294-3401

CARL T. JONES CORP.

7901 Yarnwood Court
Springfield, VA 22153
Phone: 703-569-7704
Fax: 703-569-6417
C. Thomas Jones, Herman E. Hurst Jr., William G. Ball, Daniel P. Cavegn, Donna J. Fabian, Charles R. Fenton, Wayne E. Fried, William J. Getz, David W. Goldsworthy, John E. Hidle, Cynthia M. Jacobson, Martin J. Lavin, Charles A. Magnuson, Michael A. Nicolay, Robin S. Rubin, Lisa A. Wilson, Janet C. Young.

JONES, ROBERT A.

613 S. La Grange Rd.
La Grange, IL 60525
Phone: 312-352-2275

JUBON, JAN OAVIO, P.E.

Moffet, Larson & Johnson Inc.
5203 Leesburg Pike
Suite 800
Falls Church, VA 22041
Phone: 703-824-5660

KASSENS, HAROLD L., P.E.

A. D. Ring & Associates, P.C.
1019 19th St. NW
Suite 300
Washington, DC 20036
Phone: 202-223-6708

KEAN, JOHN

Moffet, Larson & Johnson Inc.
5203 Leesburg Pike
Suite 800
Falls Church, VA 22041
Phone: 703-824-5660

KEARNEY, JAMES G.

Malarkey-Taylor Associates Inc.
1130 Connecticut Ave. NW
Suite 700
Washington, DC 20036
Phone: 202-835-7800

KELLY, MICHAEL

Hamilton Communications Consultants Inc.
520 Thomas Blvd.
Orange, NJ 07050
Phone: 201-748-6135

KEMMAN, JAMES H.

Silliman & Silliman
8121 Georgia Ave.
Suite 700
Silver Spring, MD 20910
Phone: 301-569-8288

R. L. KENNEOY & ASSOCIATES

Box 141
Waynesville, NC 28786
Phone: 704-648-3283
Fax: 704-648-7177
Richard L. Kennedy.

KERSHNER, WRIGHT & HAGAMAN, P.C.

5730 General Washington Dr.
Alexandria, VA 22312
Phone: 703-354-3363
Stephen W. Kershner.

KESSLER, WILLIAM J.

Kessler & Gehman Associates Inc.
1511 N.W. Sixth St.
Gainesville, FL 32601
Phone: 904-376-3157

KESSLER & GEHMAN ASSOCIATES INC.

1511 N.W. Sixth St.
Gainesville, FL 32601
Phone: 904-376-3157
Fax: 904-377-8832
Robert J. Gehman, William J. Kessler, Keith G. Blanton, Jeffrey C. Gehman.

KHANNA, SUDHIR R.

Cohen, Dippell & Everist, P.C.
1300 L St. NW
Suite 1100
Washington, DC 20005
Phone: 202-898-0111

KING, WILLIAM C. JR.

Jules Cohen & Associates, P.C.
1725 DeSales St. NW
Suite 600
Washington, DC 20036
Phone: 202-659-3707

KIRKSEY, TERRELL W., P.E.

5703 Westminster Dr.
Austin, TX 78723
Phone: 512-928-0617

KLEIN, BERNHARD L.

Frederick G. Griffin, P.C.
3229 Waterlick Rd.
Lynchburg, VA 24502
Phone: 804-237-2044

KLEIN, HARRISON J., P.E.

Hammitt & Edison Inc.
Box 280068
San Francisco, CA 94128
Phone: 415-342-5200

KRUG, NORMAN

NACOM
Division of Amerilink Corp.
1900 E. Dublin-Granville Rd.
Columbus, OH 43229
Phone: 213-390-7515

LA FOLLETTE, WILSON A.

Cohen, Dippell & Everist, P.C.
1300 L St. NW
Suite 1100
Washington, DC 20005
Phone: 202-898-0111

LANGONE, EUGENE G., P.E.

Frederick G. Griffin, P.C.
3229 Waterlick Rd.
Lynchburg, VA 24502
Phone: 804-237-2044

STANLEY LAPIN ASSOCIATES

Box 1915, VDS
St. Thomas, VI 00803
Phone: 809-774-4059
Fax: 809-776-8810; 809-774-0610

LARSON, LAMBERT

Vir James, P.C., Broadcast Engineering
Consultants
3137 W. Kentucky Ave.
Denver, CO 80219
Phone: 303-937-1900

LAVIN, MARTIN J.

Carl T. Jones Corp.
7901 Yarnwood Court
Springfield, VA 22153
Phone: 703-569-7704

Engineers

LDX TELCOM SERVICES INC.

1000 Lake St. Louis Blvd.
Suite 208
Lake St. Louis, MO 63367
Phone: 314-625-8566
John M. Carter, J. L. Gray.

LECHMAN, PETER W.

Lechman & Johnson Inc.
9500 Annapolis Rd.
Suite C-1
Lanham, MD 20706
Phone: 301-577-0800

LECHMAN & JOHNSON INC.

9500 Annapolis Rd.
Suite C-1
Lanham, MD 20706
Phone: 301-577-0800
Fax: 301-577-9416

Peter W. Lechman, Thomas J. Johnson,
Kamalaseel K. Sadeghi.

LEDFORD, DONALD F.

du Treil, Lundin & Rackley
1019 19th St. NW
Suite 300
Washington, DC 20036
Phone: 202-223-6700

LEE, PAUL H.

830 Berkshire Dr.
Rockledge, FL 32955
Phone: 407-631-0149

LEVET, SIDNEY J. III

Drawer B
Garyville, LA 70051
Phone: 504-535-2961

LINHART, LARRY

NACOM
Division of Amerilink Corp.
1900 E. Dublin-Granville Rd.
Columbus, OH 43229
Phone: 614-895-1313

LOGAN, KEN

HN Engineering Inc.
1160 Douglas Rd.
Burnaby, B.C. V5C 4Z6
Canada
Phone: 604-294-3401

LOHNES & CULVER

1156 15th St. NW
Suite 606
Washington, DC 20005
Phone: 202-296-2722
Fax: 202-296-2727
Frederick D. Veihmeyer, Elizabeth L. Dahlberg,
Robert D. Culver.

LORENTZ, EDWARD F., P.E.

Gallagher & Associates Consulting Radio
Engineers
5385 Broadwater Lane
Clarksville, MD 21029
Phone: 301-531-2214

LOTTE, LES

NACOM
Division of Amerilink Corp.
1900 E. Dublin-Granville Rd.
Columbus, OH 43229
Phone: 213-390-7515

LUBCKE, HARRY R.

2443 Creston Way
Hollywood, CA 90068
Phone: 213-469-3266

LUNDIN, JOHN A., P.E.

du Treil, Lundin & Rackley
1019 19th St. NW
Suite 300
Washington, DC 20036
Phone: 202-223-6700

MACK, LEANORA M.

Silliman & Silliman
8121 Georgia Ave.
Suite 700
Silver Spring, MD 20910
Phone: 301-589-8288

MAGNUSON, CHARLES A.

Carl T. Jones Corp.
7901 Yarnwood Court
Springfield, VA 22153
Phone: 703-569-7704

MAHVY, FARZAD

Moffet, Larson & Johnson Inc.
5203 Leesburg Pike
Suite 800
Falls Church, VA 22041
Phone: 703-824-5660

MALARKEY-TAYLOR ASSOCIATES INC.

1130 Connecticut Ave. NW
Suite 700
Washington, DC 20036
Phone: 202-835-7800
Fax: 202-835-7811
Telex: 64809
Archer S. Taylor, W. Sherwood Campbell,
James G. Kearney.

D. L. MARKLEY & ASSOCIATES INC.

2104 W. Moss Ave.
Peoria, IL 61604
Phone: 309-673-7511
Fax: 309-673-8128
Donald L. Markley

McCLANATHAN & ASSOCIATES INC.

Box 939
Portland, OR 97207-0939
Phone: 503-246-8080
Fax: 503-246-6304
Robert Arthur McClanathan.

McCORMICK, GRANT

HN Engineering Inc.
1160 Douglas Rd.
Burnaby, B.C. V5C 4Z6
Canada
Phone: 604-294-3401

McDONALD, WILLIAM

Greiner Engineering Services
20 Alexander Dr.
Wallingford, CT 06492
Phone: 203-265-6741

MIDWEST COMMUNICATIONS CORP.

17635 N.E. 67th Court
Redmond, WA 98052
Phone: 206-869-2050
Fax: 206-869-1505

MIERS, ROBERT L.

499 E. Valley St.
Grand Junction, CO 81504
Phone: 303-434-3435

MILLER, CHARLES N.

Jules Cohen & Associates, P.C.
1725 DeSales St. NW
Suite 600
Washington, DC 20036
Phone: 202-659-3707

MIZRAHI, LAURA M.

Communications Technologies Inc.
Box 1130
Marlton, NJ 08053
Phone: 609-985-0077

MOCERI, MARK

Carl E. Smith Consulting Engineers
2324 N. Cleve-Mass Rd.
Box 2727
Bath, OH 44210
Phone: 216-659-4440

MOFFET, LARSON & JOHNSON INC.

5203 Leesburg Pike
Suite 800
Falls Church, VA 22041
Phone: 703-824-5660
Fax: 703-824-5672
Wallace E. Johnson, Charles G. Perry III,
Marianna W. Cobb, Michael B. Degitz, Daniel
H. Smith, Philip L. Rice, Jeff Bixby, Darryl
DeLawder, Scott Engelbrecht, William A.
Hamman, J. Barclay Jones, John Kean, Far-
zad Mahvy, Juan Portillo, Curtis L. Perryman
Jr., Christopher W. Burden, Allison Tyndall,
Jan David Jubon.

MONROE, EARLY D.

EDM & Associates Inc.
Friendship Station
Box 9426
Washington, DC 20016
Phone: 202-364-7042

MORRIS, DAVE

HN Engineering Inc.
1160 Douglas Rd.
Burnaby, B.C. V5C 4Z6
Canada
Phone: 604-294-3401

MORTON, LAWRENCE L. P.E.

Lawrence L. Morton Associates
1231 Mesa Oaks Lane
Mesa Oaks, CA 93436-2309
Phone: 805-733-4275

LAWRENCE L. MORTON ASSOCIATES

1231 Mesa Oaks Lane
Mesa Oaks, CA 93436-2309
Phone: 805-733-4275
Fax: 805-733-4793
Lawrence L. Morton, John Remak, Dennis
Douglas, Nancy Chase.

MSI TELECOM ENGINEERS GROUP

A service group of Multicomm Sciences In-
ternational Inc.
266 W. Main St.
Denville, NJ 07834
Phone: 201-627-7400
Victor J. Nexon, Victor Nexon Jr.

MULLANEY, JOHN H., P.E.

Mullaney Engineering Inc.
9049 Shady Grove Court
Gaithersburg, MD 20877
Phone: 301-921-0115

MULLANEY, JOHN J.

Mullaney Engineering Inc.
9049 Shady Grove Court
Gaithersburg, MD 20877
Phone: 301-921-0115

MULLANEY ENGINEERING INC.

9049 Shady Grove Court
Gaithersburg, MD 20877
Phone: 301-921-0115
Fax: 301-590-9757
John H. Mullaney, John J. Mullaney, R.
Morgan Burrow Jr.

E. HAROLD MUNN JR. & ASSOCIATES INC.

100 Airport Dr.
Box 220
Coldwater, MI 49036-0220
Phone: 517-278-7339
Fax: 517-278-6973

NACOM

Division of Amerilink Corp.
1900 E. Dublin-Granville Rd.
Columbus, OH 43229
Phone: 614-895-1313; 800-767-6772 (CA)
Fax: 614-895-8942
Larry Linhart, Glenn Siegler, Robert
Gemignani, Joe Govern, Stan Johnson, Les
Lotte, Jerry Evans, Mike Ferguson, Randy
Carpenter, Norman Krug, Robert Pierce.

NEXON, VICTOR JR.

MSI Telecom Engineers Group
266 W. Main St.
Denville, NJ 07834
Phone: 201-627-7400

NEXON, VICTOR J.

MSI Telecom Engineers Group
266 W. Main St.
Denville, NJ 07834
Phone: 201-627-7400

NGUYEN, BICH N.

Cohen, Dippell & Everist, P.C.
1300 L St. NW
Suite 1100
Washington, DC 20005
Phone: 202-898-0111

NIBLOCK, PETER A.

HN Engineering Inc.
1160 Douglas Rd.
Burnaby, B.C. V5C 4Z6
Canada
Phone: 604-294-3401

NICOLAY, MICHAEL A.

Carl T. Jones Corp.
7901 Yarnwood Court
Springfield, VA 22153
Phone: 703-569-7704

NUSS, BARRY

Walter S. Wydro Consultants
The Atrium
4 Terry Drive
Suite 10
Newtown, PA 18940
Phone: 215-860-2288

OCKO, RICHARD

14 S. Bryn Mawr Ave.
Bryn Mawr, PA 19010
Phone: 215-525-8610

ONNIGIAN, PETER

1236 40th Ave.
Sacramento, CA 95822
Phone: 916-392-8964

OTTEN, PETER

Systems Performance Engineering
11702 Tierra Verde Lane
Box 24927
Jacksonville, FL 32241
Phone: 904-262-8269

OTTEN, SHERRI

Systems Performance Engineering
11702 Tierra Verde Lane
Box 24927
Jacksonville, FL 32241
Phone: 904-262-8269

OZDANY, CATHY A.

Silliman & Silliman
8121 Georgia Ave.
Suite 700
Silver Spring, MD 20910
Phone: 301-589-8288

O. D. PAGE, P.E., PROFESSIONAL ENGINEERS & CONSULTANTS

7536 Spring Lake Dr.
Bethesda, MD 20817
Phone: 301-469-6688
O. D. Page.

PARTCH, JEROME E., P.E.

28441 Briggs Hill Rd.
Eugene, OR 97405
Phone: 503-683-4077

PERRY, CHARLES G. III

Moffet, Larson & Johnson Inc.
5203 Leesburg Pike
Suite 800
Falls Church, VA 22041
Phone: 703-824-5660

PERRYMAN, CURTIS L. JR.

Jules Cohen & Associates, P.C.
1725 DeSales St. NW
Suite 600
Washington, DC 20036
Phone: 202-659-3707

PETERS, ARTHUR K.

Arthur K. Peters Consulting Engineers
7020 N.W. 11th Place
Gainesville, FL 32605
Phone: 904-331-0149

PETERS, S.

Arthur K. Peters Consulting Engineers
7020 N.W. 11th Place
Gainesville, FL 32605
Phone: 904-331-0149

ARTHUR K. PETERS CONSULTING ENGINEERS

7020 N.W. 11th Place
Gainesville, FL 32605
Phone: 904-331-0149
Fax: 904-331-8026
Arthur K. Peters, S. Peters, D. Carter.

PIERCE, ROBERT

NACOM
Division of AmeriLink Corp.
1900 E. Dublin-Granville Rd.
Columbus, OH 43229
Phone: 614-895-1313

POHNS, WILLIAM F.

225 Denfield Dr.
Alexandria, VA 22309
Phone: 703-360-7193

POLLOCK, JAMES M., P.E.

Communications Technologies Inc.
Box 1130
Marlton, NJ 08053
Phone: 609-985-0077

PORTILLO, JUAN

Moffet, Larson & Johnson Inc.
5203 Leesburg Pike
Suite 800
Falls Church, VA 22041
Phone: 703-824-5660

POWIS, WARREN M.

Cohen, Dippell & Everist, P.C.
1300 L St. NW
Suite 1100
Washington, DC 20005
Phone: 202-898-0111

PRESTHOLDT, OGDEN, P.E.

A. D. Ring & Associates, P.C.
1019 19th St. NW
Suite 300
Washington, DC 20036
Phone: 202-223-6708

ROBERT L. PURCELL ASSOCIATES INC.

Box 6758
Silver Spring, MD 20916
Phone: 202-429-0600

RACKLEY, RONALD D.

du Treil, Lundin & Rackley
1019 19th St. NW
Suite 300
Washington, DC 20036
Phone: 202-223-6700

RADIOTECHNIQUES ENGINEERING CORP.

402 Tenth Ave.
Box 367
Haddon Heights, NJ 08035-1838
Phone: 609-546-8008
Fax: 609-546-1841
Edward A. Schober.

RAINES ENGINEERING

13420 Cleveland Dr.
Potomac, MD 20850
Phone: 301-279-2972
Dr. Jeremy K. Raines.

RAU, ELIZABETH

du Treil, Lundin & Rackley
1019 19th St. NW
Suite 300
Washington, DC 20036
Phone: 202-223-6700

RAYMOND, BETTY

du Treil, Lundin & Rackley
1019 19th St. NW
Suite 300
Washington, DC 20036
Phone: 202-223-6700

REED, OSCAR JR.

Frederick G. Griffin, P.C.
3229 Waterlick Rd.
Lynchburg, VA 24502
Phone: 804-237-2044

REMAK, JOHN

Lawrence L. Morton, P.E.
1231 Mesa Oaks Lane
Mesa Oaks, CA 93436-2309
Phone: 805-733-4275

RENNER, JOHN J.

Advanced Technology Systems Inc.
Box 1608
Arlington, VA 22210
Phone: 703-532-2155

RESOURCES ENGINEERING INC.

1301 N. Fort Myer Dr.
G-3
Arlington, VA 22209
Phone: 703-841-0592
Julian T. Dixon.

REYNOLDS, W. JEFFREY

du Treil, Lundin & Rackley
1019 19th St. NW
Suite 300
Washington, DC 20036
Phone: 202-223-6700

RICE, PHILIP L.

Moffet, Larson & Johnson Inc.
5203 Leesburg Pike
Suite 800
Falls Church, VA 22041
Phone: 703-824-5660

RICHARDSON, MIKE

Carl E. Smith Consulting Engineers
2324 N. Cleve-Mass Rd.
Box 2727
Bath, OH 44210
Phone: 216-659-4440

A. D. RING & ASSOCIATES, P.C.

1019 19th St. NW
Suite 300
Washington, DC 20036
Phone: 202-223-6708
Fax: 202-466-2042

John A. Lundin, Louis R. duTreil Sr., Ronald D. Rackley, Marvin Blumberg, Howard T. Head, Harold L. Kassens, Ogden Prestholdt.

ROCHE, JAMES F.

Tele-Engineering Corp.
2 Central St.
Framingham, MA 01701
Phone: 617-877-6494

ROHRER, RAYMOND E., P.E.

Lawrence Behr Associates Inc.
210 W. 4th St.
Box 8026
Greenville, NC 27835
Phone: 919-757-0279

ROSNER, ALAN R.

Jules Cohen & Associates, P.C.
1725 DeSales St. NW
Suite 600
Washington, DC 20036
Phone: 202-659-3707

ROSNER TELEVISION SYSTEMS INC.

250 W. 57th St.
Suite 2214
New York, NY 10107
Phone: 212-246-2850
Fax: 212-265-9122
I. S. Rosner.

ROUNTREE, J. G., P.E.

Box 9044
Austin, TX 78766-9044
Phone: 512-452-3073

RUBIN, PHILIP A.

Rubin, Bednarek & Associates Inc.
1350 Connecticut Ave. NW
Suite 610
Washington, DC 20036
Phone: 202-296-9380

RUBIN, ROBIN S.

Carl T. Jones Corp.
7901 Yarnwood Court
Springfield, VA 22153
Phone: 703-569-7704

RUBIN, BEDNAREK & ASSOCIATES INC.

1350 Connecticut Ave. NW
Suite 610
Washington, DC 20036
Phone: 202-296-9380
Robert A. Bednarek, Philip A. Rubin.

SADEGHI, KAMALASEEL K.

Lechman & Johnson Inc.
9500 Annapolis Rd.
Suite C-1
Lanham, MD 20706
Phone: 301-577-0800

SADLER, JAMES D.

du Treil, Lundin & Rackley
1019 19th St. NW
Suite 300
Washington, DC 20036
Phone: 202-223-6700

SADLER, JEROME E.

du Treil, Lundin & Rackley
1019 19th St. NW
Suite 300
Washington, DC 20036
Phone: 202-223-6700

SALISBURY, DR. W. W.

Walter J. Stiles & Associates
4032 W. Krall Ave.
Phoenix, AZ 85019
Phone: 602-934-8522

SATELLITE SYSTEMS ENGINEERING INC.

7315 Wisconsin Ave.
Bethesda, MD 20814
Phone: 301-652-4660
Telex: 710-824-0096

SAXON, MERL

622 Hoskins St.
Lufkin, TX 75901
Phone: 409-634-9558

SCHNEIDER, RAYMOND J.

Warren Braun Consulting Engineers
1350 Port Republic Rd.
Comsonics Lane
Box 1106
Harrisonburg, VA 22801
Phone: 703-434-5965

SCHOBER, EDWARD A.

Radiotechniques Engineering Corp.
402 Tenth Ave.
Box 367
Haddon Heights, NJ 08035-1838
Phone: 609-546-8008

SCHOTTLAND, FREDERIC D., P.E.

2242 Harbor Point Place
Palm Harbor, FL 34683
Phone: 813-787-2770

SCHWARTZ, JERRY

Hamilton Communications Consultants Inc.
520 Thomas Blvd.
Orange, NJ 07050
Phone: 201-748-6135

SEABROOKE, HARRY R.

Silliman & Silliman
8121 Georgia Ave.
Suite 700
Silver Spring, MD 20910
Phone: 301-589-8288

SEGAL, BERNARD R.

Jules Cohen & Associates, P.C.
1725 DeSales St. NW
Suite 600
Washington, DC 20036
Phone: 202-659-3707

SELLMEYER ENGINEERING

Box 356
McKinney, TX 75069
Phone: 214-542-2056
Fax: 214-542-2056
Jack S. Sellmeyer.

SFA INC.

1401 McCormick Dr.
Landover, MD 20785
Phone: 301-925-9400
Fax: 301-925-8612
Ernest R. Freeman.

SHERMAN, JOSEPH S.

Advanced Broadcast Consultants Inc.
204 B Cross Keys Rd.
Berlin, NJ 08009
Phone: 609-767-7070

SIEGLER, GLENN

NACOM
Division of AmeriLink Corp.
1900 E. Dublin-Granville Rd.
Columbus, OH 43229
Phone: 614-895-1313

SILLIMAN, ROBERT M.

Silliman & Silliman
8121 Georgia Ave.
Suite 700
Silver Spring, MD 20910
Phone: 301-589-8288

SILLIMAN, THOMAS B.

Silliman & Silliman
8121 Georgia Ave.
Suite 700
Silver Spring, MD 20910
Phone: 301-589-8288

SILLIMAN & SILLIMAN

8121 Georgia Ave.
Suite 700
Silver Spring, MD 20910
Phone: 301-589-8288
Robert M. Silliman, Thomas B. Silliman, Susan N. Crawford, James H. Kemman, Harry R. Seabrooke, Margaret E. Evans, Cathy A. Ozdany, LeAnora M. Mack.

SMITH, DANIEL H.

Moffet, Larson & Johnson Inc.
5203 Leesburg Pike
Suite 800
Falls Church, VA 22041
Phone: 703-824-5660

Engineers

SMITH, JERRY

Carl E. Smith Consulting Engineers
2324 N. Cleve-Mass Rd.
Box 2727
Bath, OH 44210
Phone: 216-659-4440

SMITH, ROBERT P.

Hammitt & Edison Inc.
Box 280068
San Francisco, CA 94128
Phone: 415-342-5200

CARL E. SMITH CONSULTING ENGINEERS

2324 N. Cleve-Mass Rd.
Box 2727
Bath, OH 44210
Phone: 216-659-4440
Al Warmus, Roy Stype III, Jerry Smith, Elmer Steingass, Mike Richardson, Mark Mocerri, Derek Gorman.

SPAULDING, FREDERICK L.

Hammitt & Edison Inc.
Box 280068
San Francisco, CA 94128
Phone: 415-342-5200

SPILLMAN, GERALD E., P.E.

Hammitt & Edison Inc.
Box 280068
San Francisco, CA 94128
Phone: 415-342-5200

DAVID STEEL & ASSOCIATES INC.

Box 440
Chester, MD 21619
Phone: 301-643-7950
Fax: 301-643-7991
David L. Steel Sr.

STEINGASS, ELMER

Carl E. Smith Consulting Engineers
2324 N. Cleve-Mass Rd.
Box 2727
Bath, OH 44210
Phone: 216-659-4440

STERN, JOSEPH L.

Stern Telecommunications Corp.
307 Fifth Ave.
New York, NY 10016
Phone: 212-725-5470

STERN TELECOMMUNICATIONS CORP.

307 Fifth Ave.
New York, NY 10016
Phone: 212-725-5470
Fax: 212-725-5632
Joseph L. Stern, Fred Cerequas.

STIELPER, JOSEPH

du Treil, Lundin & Rackley
1019 19th St. NW
Suite 300
Washington, DC 20036
Phone: 202-223-6700

STILES, WALTER III

Walter J. Stiles & Associates
4032 W. Krall Ave.
Phoenix, AZ 85019
Phone: 919-975-3071

WALTER J. STILES & ASSOCIATES

4032 W. Krall Ave.
Phoenix, AZ 85019
Phone: 602-934-8522
Fax: 602-842-2762

Dr. W. W. Salisbury, Don Jackson, David Cavileer, Walter Stiles III.

STOLL ASSOCIATES INC.

117 Hillside Ave.
Teaneck, NJ 07666
Phone: 201-836-2351
Eric D. Stoll.

STRAUB, GERHARD J.

Hammitt & Edison Inc.
Box 280068
San Francisco, CA 94128
Phone: 415-342-5200

STRUCTURAL SYSTEMS TECHNOLOGY INC.

6867 Elm St.
McLean, VA 22101
Phone: 703-356-9765
Fax: 703-448-0979
J. Cabot Goudy.

STYPE, ROY III

Carl E. Smith Consulting Engineers
2324 N. Cleve-Mass Rd.
Box 2727
Bath, OH 44210
Phone: 216-659-4440

SYSTEMS PERFORMANCE ENGINEERING

11702 Tierra Verde Lane
Box 24927
Jacksonville, FL 32241
Phone: 904-262-8269
Fax: 904-260-0383
Peter Otten, Sherri Otten.

TARBAR, RHONDA

Communications Link Inc.
Box 339
Missouri City, TX 77459-0339
Phone: 800-969-6637

TARVER, TEO

Communications Link Inc.
Box 339
Missouri City, TX 77459-0339
Phone: 800-969-6637

TAWIL, SALEEM

Diversified Communications Engineers Inc.
1621 W. 6th St.
Austin, TX 78703
Phone: 512-478-3400

TAYLOR, ARCHER S., P.E.

Malarkey-Taylor Associates Inc.
1130 Connecticut Ave. NW
Suite 700
Washington, DC 20036
Phone: 202-835-7800

TEAS, WILLIAM C.

Tele-Engineering Corp.
2 Central St.
Framingham, MA 01701
Phone: 617-877-6494

TECOM SYSTEMS INC.

(Subsidiary of HN Engineering Inc.)
Box 223
Lynden, WA 98264
Phone: 604-299-0939
Fax: 604-299-6712
Peter A. NiBlock.

TELCOM INTERNATIONAL INC.

9990 Lee Hwy.
Fairfax, VA 22030
Phone: 703-359-6250
Ronald F. Bosco, Fred C. Gould, Anthony P. Urban, Philip J. Freedenberg.

TELE-ENGINEERING CORP.

2 Central St.
Framingham, MA 01701
Phone: 617-877-6494
Eugene Bartlett, James F. Roche, William C. Teas, Ernest O. Tunmann.

TELETECH INC.

Box 924
Dearborn, MI 48121
Phone: 313-562-6873
Fax: 313-562-8612

TESH, KATHY

Lawrence Behr Associates Inc.
210 W. 4th St.
Box 8026
Greenville, NC 27835
Phone: 919-757-0279

FRANK THATCHER ASSOCIATES INC.

564 Market St.
Suite 612
San Francisco, CA 94104
Phone: 415-956-6118
Fax: 415-956-3228
Frank A. Thatcher.

THORNE, A.

Walter S. Wydro Consultants
The Atrium
4 Terry Drive
Suite 10
Newtown, PA 18940
Phone: 215-860-2288

TREVILLIAN, RUSS

Communications Link Inc.
Box 339
Missouri City, TX 77459-0339
Phone: 800-969-6637

TUNMANN, ERNEST O.

Tele-Engineering Corp.
2 Central St.
Framingham, MA 01701
Phone: 617-877-6494

TYNDALL, ALLISON

Moffet, Larson & Johnson Inc.
5203 Leesburg Pike
Suite 800
Falls Church, VA 22041
Phone: 703-824-5660

URAM, JOHN R. JR.

Cohen, Dippell & Everist, P.C.
1300 L St. NW
Suite 1100
Washington, DC 20005
Phone: 202-898-0111

URBAN, ANTHONY P.

Telcom International Inc.
9990 Lee Hwy.
Fairfax, VA 22030
Phone: 703-359-6250

T. J. VAUGHAN & ASSOCIATES

Box 440
Rye Beach, NH 03871
Phone: 603-964-6688
Fax: 603-964-5450
Thomas J. Vaughan.

VEIHMAYER, FREDERICK D.

Lohnes & Culver
1156 15th St. NW
Suite 606
Washington, DC 20005
Phone: 202-296-2722

WALSH, WENDI K.

Becker & Finerrock, P.C.
1915 Eye St. NW
Suite 800
Washington, DC 20006
Phone: 202-833-4422

WARMUS, AL, P.E.

Carl E. Smith Consulting Engineers
2324 N. Cleve-Mass Rd.
Box 2727
Bath, OH 44210
Phone: 216-659-4440

WILL, LARRY H.

New Jersey Network
1573 Parkside Ave.
CN 777
Trenton, NJ 08625
Phone: 609-530-5069
Fax: 609-530-4555

WILLIAMS, O. C., P.E.

Box 1888
Carson City, NV 89702
Phone: 702-885-2400

WILLIAMS, NATHAN

110 Algoma Blvd.
Oshkosh, WI 54901
Phone: 414-235-3590

WILSON, LISA A.

Carl T. Jones Corp.
7901 Yarnwood Court
Springfield, VA 22153
Phone: 703-569-7704

WIMMER, PAUL J.

107 Melody Lane SW
Vienna, VA 22180
Phone: 703-938-0471

WOMBLE, WILLIAM

Lawrence Behr Associates Inc.
210 W. 4th St.
Box 8026
Greenville, NC 27835
Phone: 919-757-0279

WYDRO, WALTER S.

Walter S. Wydro Consultants
The Atrium
4 Terry Drive
Suite 10
Newtown, PA 18940
Phone: 215-860-2288

WALTER S. WYDRO CONSULTANTS

The Atrium
4 Terry Drive
Suite 10
Newtown, PA 18940
Phone: 215-860-2288
Fax: 215-860-5502
Walter S. Wydro, A. Thorne, Barry Nuss.

YOUNG, JANET C.

Carl T. Jones Corp.
7901 Yarnwood Court
Springfield, VA 22153
Phone: 703-569-7704

National Sales Representatives of TV Stations

Including U.S., Canadian and Foreign Language and Overseas Station Representatives. With List of Stations Represented as of September 1990. **Canadian Sales Reps**—see page C-54; **Foreign Language and Overseas Station Representatives**—see page C-57.

ABC-TV NETWORK SALES

77 W. 66th St.
Third Floor
New York, NY 10023-6298
Phone: 212-456-7224
George Cain, v.p., eastern div. sales

Branch Offices:

CHICAGO, IL 60601: 190 N. State St., Fourth Floor. Phone: 312-899-4100. Edward Wollock, v.p., central div. sales

DETROIT: 3000 Town Center, Suite 2601, Southfield, MI 48075. Phone: 313-350-2500. Richard C. Wozniak, v.p., Detroit div. sales

LOS ANGELES, CA 90067: 2020 Ave. of the Stars. Phone: 213-557-7049. William Hammond, v.p., western div. sales

AMERICAN TELEVISION SALES INC.

2589 Dresden Dr.
Atlanta, GA 30341
Phone: 404-458-0100
Fax: 404-458-7602
Ron Moore, pres.
David Moya, business operations

Branch Offices:

CHICAGO, IL 60601: 75 E. Wacker Dr., Suite 1400. Phone: 312-782-4400. TWX: 910-221-3866. James Warner, sr. v.p. & gen. sales mgr.

LOS ANGELES, CA 90036: 5455 Wilshire Blvd., Suite 1802. Phone: 213-937-9600. TWX: 910-321-3894; 910-321-3962. Martin W. Owens, sr. v.p. & west coast mgr.

ATLANTA, GA 30305: 7 Piedmont Center, Suite 320. Phone: 404-231-0335. TWX: 810-751-0018. H. Tom Durr, v.p. & sales mgr.; Dick Hughes, v.p. & southeast mgr.

DALLAS, TX 75219: 3500 Oaklawn Ave., Suite 520. Phone: 214-528-1741. TWX: 910-861-4061. Leslie Rogers, v.p. & sales mgr.

DETROIT: 3000 Town Center, Suite 2900, Southfield, MI 48075. Phone: 313-353-4970. TWX: 62-957088. Suzette Schenkel, sales mgr.

HOUSTON, TX 77081: 4828 Loop Central Dr., Suite 830. Phone: 713-660-7017. TWX: 910-881-0143. Leslie Rogers, v.p. & sales mgr.

MINNEAPOLIS, MN 55401: 430 First Ave. N., Suite 274. Phone: 612-343-0579. TWX: 910-576-0080. Tom Hetherington, sales mgr.

SAN FRANCISCO, CA 94111: 100 Pine St., Suite 2025. Phone: 415-986-0842. TWX: 910-372-7478. J. Michael Kennedy, program sales mgr.

BOSTON: 617-720-0777.

CHARLOTTE: 704-536-0905.

DENVER: 303-595-9344.

PHILADELPHIA: 215-487-7777; 201-232-9335.

PORTLAND, OR: 503-244-7579.

SEATTLE: 206-340-0919.

TV Stations Represented:

KNMZ-TV, Albuquerque, NM
WVEU, Atlanta, GA
W67BE, Augusta, GA
KDOB-TV, Bakersfield, CA
WHRC, Boston-Norwell, MA
WGRB, Bowling Green, KY
KOCR, Cedar Rapids-Waterloo, IA
WHKY-TV, Charlotte, NC
WDSI-TV, Chattanooga, TN
WBNX-TV, Cleveland, OH
KOFI-TV, Dallas, TX
KUBO, Denver, CO
WGPR-TV, Detroit, MI
KAIL, Fresno, CA
WEMT, Greenville, TN
WNEG-TV, Greenville-Spartanburg, SC
Toccoa, GA
WGCB-TV, Harrisburg-York-Lancaster-Red Lion, PA

KFVE, Honolulu, HI
WOWL-TV, Huntsville-Florence-Decatur, AL
WYMT-TV, Lexington, KY
KRZB-TV, Little Rock, AR
KDOC-TV, Los Angeles-Anaheim, CA
WBNA, Louisville, KY
WJTC, Mobile, AL-Pensacola, FL
WAYK, Orlando-Melbourne, FL
KQIA-TV, Ottumwa, IA-Kirksville, MO
WPGX, Panama City, FL
WFMZ-TV, Philadelphia, PA
WVFT, Roanoke, VA
KOOG-TV, Salt Lake City, UT
KIDY, San Angelo, TX
KADY-TV, Santa Barbara-Oxnard, CA
KTNL, Sitka, AK
WTMV, Tampa-Lakeland, FL
K9AZ, Twin Falls, ID
WFXV, Utica, NY
W36AQ, West Palm Beach, FL

HOWARD ANDERSON CO.

1705 S. 116th St.
Omaha, NE 68144
Phone: 402-333-2636
Fax: 402-333-2638
Howard Anderson, pres.

TV Station Represented:

KHAS-TV, Hastings, NE

ASIAN TELEVISION SALES

369 Broadway
Suite 109
San Francisco, CA 94133
Phone: 415-788-7056
Greg Sullivan, pres.
John Stewart, v.p., sales
Kathy Canosio, v.p., operations
Dick Kirby, account exec.

TV Stations Represented:

KHAI-TV, Honolulu, HI
KSCI, San Bernardino-Los Angeles, CA
KTSF, San Francisco, CA

★ BLAIR TELEVISION

(A Subsidiary of John Blair Communications Inc.)
1290 Ave. of the Americas
New York, NY 10104
Phone: 212-603-5000
Fax: 212-603-5453; 212-603-5423; 212-603-5003; 212-603-5501
TWX: 710-581-4351

James H. Rosenfield, chmn. & chief exec. officer

Timothy M. McAuliff, pres. & chief operating officer

James R. Kelly, sr. v.p./dir. of client services

William E. Breda Jr., sr. v.p./gen. sales mgr.

Floyd J. Gellini, sr. v.p./dir. of regional sales

Robert R. Saracen, v.p., sales administration

Sanford S. Ackerman, sr. v.p., finance & administration & chief financial officer

John B. Poor Jr., sr. v.p./dir. of support services

Kenneth P. Donnellon, v.p., advertising & communication

Steven A. Murphy, v.p./dir. of sales planning & analysis

Donald K. Williams, v.p./dir. of mktg.

Mayer R. Levinton, v.p./dir. of programming

George G. Dallas, v.p./dir. of data systems

Alan Picozzi, v.p./dir. of sales research

ABC Division:

Leo MacCourtney, division v.p.
Susan Levy, sales mgr., ABC Red Team
Linda Scutari, sales mgr., ABC Green Team
Patricia Yancovitz, dir., ABC research

CBS Division:

David J. Herman, division v.p.
Jack Hanington, v.p./sales mgr., CBS Red Team
Philip B. Kirk, v.p./sales mgr., CBS Green Team
Eugene M. Cunningham, v.p./dir., CBS research

NBC Division:

William F. Murphy, division v.p.
Peter Senseney, sales mgr., NBC Blue Team
Mark Goldstein, v.p./sales mgr., NBC Green Team
Christopher Raleigh, v.p./sales mgr., NBC Gold Team
Mary Jane Hayes, v.p./sales mgr., NBC Red Team
Cora Enriquez, v.p./dir., NBC research

Independent Division:

Thomas F. McGarrity, division v.p.
Lisa Fiorentinos, sales mgr., Independent Blue Team
Sal Tofano, sales mgr., Independent Red Team
Eugene M. Cunningham, v.p./dir., Independent research

Regional Offices:

ATLANTA, GA 30305: Seven Piedmont Center, Suite 610. Phone: 404-231-0232. Fax: 404-231-0797. Steve Castellaw, v.p./mgr., southeast region; Cynthia Morris, sales mgr.

BOSTON, MA 02116: 535 Boylston St. Phone: 617-536-6230. Fax: 617-536-6168. Carole J. Aaron, mgr.

CHARLOTTE, NC 28211: 2101 Rexford Rd., Suite 119E. Phone: 704-554-1284. Fax: 704-365-8460. Gayle Rabon, v.p./mgr.

CHICAGO, IL 60611: 455 N. Cityfront Plaza Dr., Suite 800. Phone: 312-321-6600. Fax: 312-321-6797. Harry B. Smart, vice chmn. emeritus; Sidney C. Brown, v.p./mgr.; David Biscaglia, sales mgr., Bulls; Brad Lasch, sales mgr., White Sox; Robert T. Jacobs, v.p./sales mgr., Blackhawks; Michael MacLean, v.p./sales mgr., Bears; James E.

Jump, v.p./sales mgr., Power; Charles W. Holmes, sales mgr., Cubs.

CLEVELAND, OH 44114: One Cleveland Center, 1375 E. Ninth St., Ninth Floor. Phone: 216-566-7000. Fax: 216-566-7356. Daniel F. Malmad, v.p./mgr.

DALLAS, TX 75240: One Lincoln Centre, 5400 LBJ Freeway, Suite 975/LB No. 7. Phone: 214-239-9600. Fax: 214-770-2420. Michael C. Howe, v.p./mgr.; James McGuire, v.p./sales mgr.

DENVER: 2851 S. Parker Rd., Suite 800, Aurora, CO 80014. Phone: 303-337-1308. Fax: 303-337-0089. Scott Blackett, v.p./mgr.

DETROIT, MI 48202: 225 Fisher Bldg. Phone: 313-871-3060. Fax: 313-871-7182. Paul T. Pearse, v.p./mgr.; Kathy Zimmerman, sales mgr.

HOUSTON, TX 77027: Five Post Oak Park, Suite 1740. Phone: 713-552-0600. Fax: 713-552-1712. Robert Weed, mgr.

JACKSONVILLE, FL 32207: Gulf Life Tower, Suite 1626. Phone: 904-399-1900. Fax: 904-398-6598. Glenna Pluchak, v.p./mgr.

LOS ANGELES, CA 90025: Westwood Gateway Bldg., 11111 Santa Monica Blvd., Suite 1900. Phone: 213-444-3500. Fax: 213-444-3580. Denison P. Godwin, v.p./mgr.; Liz Sexton, regional mgr.; Jeff Bumton, sales mgr.; Dodgers; Allan E. Keir, v.p./sales mgr.; Kings; Scott Pokard, sales mgr.; Raiders; Rick Rubin, sales mgr., Lakers

MIAMI, FL 33131: One Bayfront Plaza, 100 S. Biscayne Blvd., Suite 1103. Phone: 305-358-9911. Fax: 305-374-6426. Scott Dempsey, mgr.

MINNEAPOLIS, MN 55402: National City Bank Bldg., 510 Marquette Ave., Suite 617. Phone: 612-339-8894. Fax: 612-339-9238. David C. Crawford, mgr.

PHILADELPHIA, PA 19103: 1800 Kennedy Blvd., Fourth Floor. Phone: 215-568-6540. Fax: 215-568-1845. Robert F. Herbst, v.p./mgr.; Karen C. Harrison, sales mgr.

ST. LOUIS, MO 63102: The Equitable Bldg., 10 Broadway. Phone: 314-421-5262. Fax: 314-421-6529. William D. McKinstry, v.p./mgr.; Michael D. Murphy, v.p./sales mgr.

SAN FRANCISCO, CA 94111: 505 Sansome St. Phone: 415-434-2393. Fax: 415-392-1943. Sandra Boesch, mgr.

SEATTLE, WA 98121: 2033 Sixth Ave., Suite 350. Phone: 206-448-7771. Fax: 206-448-2668. Kevin Branigan, mgr.

TAMPA, FL 33607: 5005 W. Laurel St., Suite 205. Phone: 813-289-3979. Fax: 813-286-2412. Sarah Tyrrell, mgr.

TV Stations Represented:

ABC
KOAT-TV, Albuquerque, NM
KLAX-TV, Alexandria, LA

Station Reps

WJBF, Augusta, GA
 WBRZ, Baton Rouge, LA
 WCBD-TV, Charleston, SC
 KRCR-TV, Chico-Redding, CA
 WEWS, Cleveland, OH
 KRDO-TV, Colorado Springs-Pueblo, CO
 KMIZ, Columbia, MO
 WTVM, Columbus, GA
 WDTN, Dayton, OH
 WAND, Decatur, IL
 KUSA-TV, Denver, CO
 WJET-TV, Erie, PA
 KEZI-TV, Eugene, OR
 WPDE-TV, Florence, SC
 WPTA, Fort Wayne, IN
 WCJB, Gainesville, FL
 KJCTV, Grand Junction, CO
 KPVI, Idaho Falls-Pocatello, ID
 KODE-TV, Joplin, MO
 WATE-TV, Knoxville, TN
 WGXA, Macon, GA
 WISN-TV, Milwaukee, WI
 KOCO-TV, Oklahoma City, OK
 KETV, Omaha, NE
 KTVO, Ottumwa, IA-Kirksville, MO
 WMBB, Panama City, FL
 WHOI, Peoria, IL
 KOLO-TV, Reno, NV
 KAAL, Rochester-Austin, MN
 KTVI, St. Louis, MO
 WMDT, Salisbury, MD
 WIXT, Syracuse, NY
 WUTR, Utica, NY
 KRGV-TV, Weslaco, TX
 WWAY, Wilmington, NC
 KYMA, Yuma, AZ

CBS

WTAJ-TV, Altoona-Johnstown, PA
 WBAL-TV, Baltimore, MD
 WABI-TV, Bangor, ME
 KTVO, Billings, MT
 WBNG-TV, Binghamton, NY
 WBMG, Birmingham, AL
 KXLFTV, Butte, MT
 WWTW, Cadillac, MI
 WDEF-TV, Chattanooga, TN
 WCPO-TV, Cincinnati, OH
 WBNS-TV, Columbus, OH
 KDHL-TV, Duluth, MN-Superior, WI
 WEHT, Evansville, IN
 WINK-TV, Fort Myers, FL
 KRTP, Great Falls, MT
 WFMV-TV, Greensboro, NC
 WNCN-TV, Greenville, NC
 WHLT, Hattiesburg, MS
 WOWK-TV, Huntington-Charleston, WV
 WJTV, Jackson, MS
 WJHL-TV, Johnson City, TN
 KLBK-TV, Lubbock, TX
 WLUC-TV, Marquette, MI
 KPAX-TV, Missoula, MT
 KNOE-TV, Monroe, LA
 KOSA-TV, Odessa, TX
 WGME-TV, Portland, ME
 WTVR-TV, Richmond, VA
 KENS-TV, San Antonio, TX
 WYOU, Scranton & Wilkes-Barre, PA
 KELO-TV, Sioux Falls, SD
 WSPA-TV, Spartanburg-Greenville, SC
 KREM-TV, Spokane, WA
 WCTV, Tallahassee, FL-Thomasville, GA
 WIBW-TV, Topeka, KS
 WUSA, Washington, DC
 WSAW-TV, Wausau, WI
 WTRF-TV, Wheeling, WV
 KAUZ-TV, Wichita Falls, TX

NBC

KRBC-TV, Abilene, TX
 KAMR-TV, Amarillo, TX
 KTUU-TV, Anchorage, AK
 WXIA-TV, Atlanta, GA
 KXAN-TV, Austin, TX
 KGET, Bakersfield, CA
 KJAC-TV, Beaumont-Port Arthur, TX
 KFVR-TV, Bismarck, ND
 KTVB, Boise, ID

KTWO-TV, Casper, WY
 KWWL, Cedar Rapids, IA
 KXAS-TV, Dallas, TX
 KWQC-TV, Davenport, IA
 WHO-TV, Des Moines, IA
 KTSM-TV, El Paso, TX
 WOTV, Grand Rapids, MI
 WGAL-TV, Harrisburg-Lancaster-Lebanon-York, PA
 WAFF, Huntsville, AL
 WTHR, Indianapolis, IN
 WTLV, Jacksonville, FL
 KETK-TV, Jacksonville-Tyler-Longview, TX
 WILX-TV, Lansing, MI
 KVBC, Las Vegas, NV
 WLEX-TV, Lexington, KY
 WMTV, Madison, WI
 KOBI, Medford-Klamath Falls, OR
 KDTI, Medford-Klamath Falls, OR
 WMC-TV, Memphis, TN
 KARE, Minneapolis-St. Paul, MN
 WAVY-TV, Norfolk, VA
 WPSD-TV, Paducah, KY
 KPNX-TV, Phoenix, AZ
 KGW-TV, Portland, OR
 WPTF-TV, Raleigh-Durham, NC
 WLSL-TV, Roanoke, VA
 KCRATV, Sacramento, CA
 WSAV-TV, Savannah, GA
 KING-TV, Seattle, WA
 KVAL-TV, Shreveport, LA
 KYTV, Springfield, MO
 WWLP, Springfield, MA
 WFLA-TV, Tampa, FL
 KCEN-TV, Temple-Waco, TX
 WTWO, Terre Haute, IN
 KJRH, Tulsa, OK
 K3BAS, Twin Falls, ID
 WPTV, West Palm Beach, FL
 WFMJ-TV, Youngstown, OH

Independent

WXXA-TV, Albany, NY
 WLVI-TV, Boston, MA
 KVRN, Fargo, ND
 WGBA, Green Bay, WI
 KHNL, Honolulu, HI
 KSHB-TV, Kansas City, MO
 WLAX, La Crosse, WI
 KADN, Lafayette, LA
 KASN, Little Rock, AR
 KCAL, Los Angeles, CA
 WJTC, Pensacola, FL
 WNAC-TV, Providence, RI
 WUHF-TV, Rochester, NY
 KCBA, Salinas-Monterey, CA
 KICU-TV, San Francisco-San Jose, CA
 WUPW, Toledo, OH

BRYOSON MEDIA SALES INTERNATIONAL INC.—See Canadian Sales Reps

CAPITAL CITIES/ABC NATIONAL TV SALES

77 W. 66th St.
 19th Floor
 New York, NY 10023-6298
 Phone: 212-456-7777
 Fax: 212-456-7607
 John B. Watkins, pres.
 Philip J. Sweeney, v.p.
 Ed Pearson, gen. sales mgr.
 Michael Collieran, sales mgr., east
 Larry Price, sales mgr., west

Branch Offices:

ATLANTA, GA 30305: 3060 Peachtree Rd. NW. Phone: 404-266-1750. Deborah Shay, sales mgr.

BOSTON, MA 02116: One Exeter Plaza. Phone: 617-262-8989. Ted Ryan, sales mgr.

CHARLOTTE, NC 28211: 6525 Morrison Blvd. Phone: 704-364-6767. Marty Rolnick, sales mgr.

CHICAGO, IL 60601: 190 N. State St. Phone: 312-899-4200. Scott Thomas, sales mgr.

DALLAS, TX 75251: 12222 Merit Dr., Suite 1760. Phone: 214-960-7981. Michael Irvine, sales mgr.

DETROIT: 3000 Town Center, Suite 2001, Southfield, MI 48075. Phone: 313-355-4490. Hyla Kelly, sales mgr.

LOS ANGELES, CA 90067: 2020 Ave. of the Stars. Phone: 213-557-6241. Michael Jack, sales mgr.

PHILADELPHIA, PA 19131: 4100 City Line Ave. Phone: 215-879-3100. Bernie Prazenica, sales mgr.

ST. LOUIS, MO 63102: Equitable Bldg., 10 S. Broadway. Phone: 314-231-6050. Lew Leone, sales mgr.

SAN FRANCISCO, CA 94111: 900 Front St. Phone: 415-954-7810. Franklin Lowe, sales mgr.

TV Stations Represented:

WLS-TV, Chicago, IL
 WTVB, Durham-Raleigh-Fayetteville, NC
 KFNS-TV, Fresno, CA
 KTRK-TV, Houston, TX
 KABC-TV, Los Angeles, CA
 WABC-TV, New York, NY
 WPVI-TV, Philadelphia, PA
 KGO-TV, San Francisco, CA

CBS TELEVISION STATIONS NATIONAL SALES

51 W. 52nd St.
 New York, NY 10019
 Phone: 212-975-3671
 Fax: 212-975-7882
 Phil Press, v.p. & gen. mgr., sales & mktg.
 John Hirsch, dir., national spot sales
 Carl Miller, dir., New York spot sales
 Melinda Duchak, dir., research
 Gordon Hughes, v.p. mktg.

Branch Offices:

ATLANTA, GA 30305: 11 Piedmont Center. Phone: 404-261-2227. Judy Pillow, mgr.

BOSTON, MA: 218 Newbury St., Third Floor. Moe Peck, mgr.

CHICAGO, IL 60611: 630 N. McClurg Court. Phone: 312-944-6000. Phil Waterman, mgr.

DALLAS, TX 75251: 545 E. John Carpenter Freeway, Irving, TX 75062. Phone: 214-556-1245. Sandy Delaunay, mgr.

DETROIT: 26877 Northwestern Hwy., Southfield, MI 48034. Phone: 313-476-5812. Tom Capaldi, mgr.

LOS ANGELES, CA 90067: 1801 Century Park W. Phone: 213-559-4967. Julie Ballard, mgr.

SAN FRANCISCO, CA 94111: One Embarcadero, Suite 3237. Phone: 415-433-0500. Franklin Wheeler, mgr.

WASHINGTON, DC 20036: 1800 M St. NW, Suite 300. Sonia Milliner, mgr.

TV Stations Represented:

WBBM-TV, Chicago, IL
 KCBS-TV, Los Angeles, CA
 WCIX, Miami, FL
 WCBS-TV, New York, NY
 WCAU-TV, Philadelphia, PA

CLEM & LOWRANCE INC.

6095 Lake Forrest Dr.
 Suite 100
 Atlanta, GA 30328
 Phone: 404-255-0521
 Clyde L. Clem Jr., pres.

Joe H. Carey, v.p., sales
 Ron Bladon, sales mgr.

Branch Office:

DALLAS, TX 75240: One Galleria Tower, Suite 1865. Phone: 214-701-8585. Steve McDonald, sales mgr.; Graham McKernan, sales exec.

TV Stations Represented:

NBC Owned Stations
 NBC Spot Sales

OOME & ASSOCIATES INC.

4018 Mount Royal Blvd.
 Allison Park, PA 15101
 Phone: 412-486-8166
 Fax: 412-486-1143
 Stephen Rooney Jr., pres.
 Melinda Mattheis, sales coordinator

Branch Office:

PHILADELPHIA, PA 19118: 8450 Ardleigh St. Phone: 215-242-3660. Robert Dome; Arlene Montgomery, sales

TV Stations Represented:

WBOY-TV, Clarksburg-Fairmont, WV
 WTAP-TV, Parkersburg, WV-Marietta, OH
 WHIZ-TV, Zanesville, OH

OORA-CLAYTON AGENCY INC.

Drawer 33100
 Decatur, GA 30033
 Phone: 404-633-9080
 Fax: 404-320-1942
 Richard W. Hughes
 Arlette Haight

EUGENE F. GRAY CO.

1156 W. 103rd St.
 Suite 215
 Kansas City, MO 64114
 Phone: 816-471-5502
 Eugene F. Gray
 N. K. Gray

GROUP W TELEVISION SALES

90 Park Ave.
 New York, NY 10016
 Phone: 212-883-6100
 Edward Goldman, pres.
 David Pleger, v.p. & dir. of operations
 Jeff Osborne, v.p. & sales dir.
 Greg Schaefer, New York sales mgr.
 Bob Kaplan, group sales mgr.
 Anthony DeThomas, controller
 Joseph Piccirillo, dir., research

Branch Offices:

ATLANTA, GA 30328: No. 2 Concourse Pkwy., Suite 185. Phone: 404-885-5336. Craig Koppmann, sales mgr.

BALTIMORE, MD 21211: Television Hill. Phone: 301-466-0013. Doug Pinkerton, sales mgr.

BOSTON, MA 02134: 1170 Soldiers Field Rd. Phone: 617-787-7000. Scott Brady, sales mgr.

CHICAGO, IL 60611: 655 City Front Plaza, NBC Tower. Phone: 312-245-4830. Stephanie Levine, sales mgr.

DALLAS, TX 75251: 12221 Merit Dr., Suite 620. Phone: 214-458-9767. Jerry Danford, sales mgr.

DETROIT: 31000 Telegraph Rd., Suite 200, Birmingham, MI 48010. Phone: 313-647-8960. Robert E. Newsham, sales mgr.

LOS ANGELES, CA 90048: 6500 Wilshire Blvd., Suite 1850. Phone: 213-655-3556. Alan Buckman, sales mgr.

PHILADELPHIA, PA 19106: Independence Mall East. Phone: 215-238-4966. Darryl Trent, sales mgr.

SAN FRANCISCO, CA 94111: 825 Battery St. Phone: 415-765-8793. Chuck Prewitt, sales mgr.

TV Stations Represented:

WJZ-TV, Baltimore, MD
WBZ-TV, Boston, MA
KYW-TV, Philadelphia, PA
KDKA-TV, Pittsburgh, PA
KPIX, San Francisco, CA

HARRINGTON, RIGHTER & PARSONS INC.

805 Third Ave.
New York, NY 10022
Phone: 212-418-3100
Fax: 212-418-3168; 212-418-3190
John J. Walters Jr., pres.
Peter F. Ryan, exec. v.p.
Michael Carson, v.p. & group mgr., Red
Thomas M. Comerford, v.p., regional sales & sales training
Pierce H. Foster, v.p. & group mgr., Green
James Curtin, v.p. & dir. of program services
Thomas M. Hamilton, v.p. & dir., mktg.
Frank Morello, v.p. & group mgr., Blue
Stephen H. Raffel, v.p., research
Bruce Mello, v.p. & group mgr., Gold
Michael S. Schwartz, v.p. & group mgr., Silver
Joel Gutman, sales mgr., Blue
Les Abrams, sales mgr., Green
Betty Zarro, sales mgr., Gold
Paul Grimes, sales mgr., Red
Ken Freedman, sales mgr., Silver

Branch Offices:

ATLANTA, GA 30326: 3340 Peachtree Rd. NE. Phone: 404-237-7768. Fax: 404-365-8139. John Radovich, v.p. & Atlanta sales mgr.

BOSTON, MA 02116: One Exeter Plaza. Phone: 617-247-4004. Fax: 617-421-0933. Catherine Shaffer, New England sales mgr.

CHARLOTTE, NC 28210: 6100 Fairview Rd. Phone: 704-553-7799. Fax: 704-553-2824. Mark Chapman, sales mgr.

CHICAGO, IL 60611: 444 N. Michigan Ave. Phone: 312-222-5500. Fax: 312-222-4103. Steve Shadid, v.p. & Chicago sales mgr.; Bill Bannister, sales mgr., Green; Harriet Mulder, sales mgr., Blue; Catherine Considine, sales mgr., Gold; Gary Bradley, sales mgr., Red

CLEVELAND, OH 44114: 815 Superior Ave. NE. Phone: 216-861-2265. Fax: 216-861-5946. Gerry Pas, Cleveland sales mgr.

DALLAS, TX 75206: Campbell Centre I. Phone: 214-369-3925. Fax: 214-373-3101. Larry Ramsey, Dallas sales mgr.

DETROIT: 4000 Town Center, Southfield, MI 48075. Phone: 313-353-3370. Fax: 313-353-9237. Douglas Christie, Detroit sales mgr.

LOS ANGELES: 8484 Wilshire Blvd., Beverly Hills, CA 90211. Phone: 213-853-5900. Fax: 213-653-2109. Jan Eggers Thackabery, v.p., Los Angeles sales mgr.; Cathy Carmack Jones, sales mgr., Gold; Michael Kaufman, sales mgr., Green; Richard Pieters, sales mgr., Blue; David Palmer, sales mgr., Red

MINNEAPOLIS, MN 55402: 105 S. Fifth St. Phone: 612-332-2446. Fax: 612-332-6741. James Jowett, Minneapolis sales mgr.

PHILADELPHIA, PA 19103: One Penn Center, 1617 JFK Blvd. Phone: 215-665-1170. Fax: 215-665-1301. Michael D. Miglino, v.p. & Philadelphia sales mgr.

ST. LOUIS, MO 63101: 720 Olive St. Phone: 314-231-9797. Fax: 314-231-5414. Bruce Butler, St. Louis sales mgr.

SAN FRANCISCO, CA 94104: 235 Montgomery St. Phone: 415-781-4125. Fax: 415-781-1908. William Wexelblatt, v.p. & San Francisco sales mgr.

SEATTLE, WA 98101: Plaza 600, Sixth & Stewart Sts. Phone: 206-443-1700. Fax: 206-443-8859. Cara O'Donnell, Seattle sales mgr.

TAMPA, FL 33609: 4830 W. Kennedy Blvd. Phone: 813-267-0204. Fax: 813-286-1465. Ron Schruett, Tampa sales mgr.

TV Stations Represented:

WLOS, Asheville, NC-Greenville, SC
WAGA-TV, Atlanta, GA
KTBC-TV, Austin, TX
KERO-TV, Bakersfield, CA
WVTM-TV, Birmingham, AL
WSBK-TV, Boston, MA
WCAX-TV, Burlington, VT
WCNC-TV, Charlotte, NC
WIS-TV, Columbia, SC
KTXN-TV, Dallas, TX
WJBK-TV, Detroit, MI
WFIE-TV, Evansville, IN
KTHI-TV, Fargo, ND
WLUK-TV, Green Bay, WI
WHTM-TV, Harrisburg, PA
KHON-TV, Honolulu, HI
KRIV, Houston, TX
WJKS, Jacksonville, FL
WJAC-TV, Johnstown, PA
KAITV, Jonesboro, AR
KPLC-TV, Lake Charles, LA
KLAS-TV, Las Vegas, NV
WKYT-TV, Lexington, KY
WAVE, Louisville, KY
WISC-TV, Madison, WI
WSVN, Miami, FL
WALA-TV, Mobile, AL
WSFA, Montgomery, AL
WVUE, New Orleans, LA
KFOR-TV, Oklahoma City, OK
KTSP-TV, Phoenix, AZ
KOIN-TV, Portland, OR
WDBJ, Roanoke, VA
WOKR, Rochester, NY
WTSP-TV, St. Petersburg-Tampa, FL
KNSD, San Diego, CA
KNTV, San Jose, CA
KEYT-TV, Santa Barbara, CA
KXLY-TV, Spokane, WA
WTOL-TV, Toledo, OH
KAPP, Yakima, WA

HSN BROADCASTING SALES

390 W. Market St.
Newark, NJ 07107
Phones: 201-643-6800; 212-582-6800
Fax: 201-480-1361

TV Stations Represented:

KHSH, Alvin, TX
WEHS, Aurora-Chicago, IL
WHSW, Baltimore, MD
WQHS, Cleveland, OH
WYHS, Hollywood-Miami, FL
KHXS, Irving, TX
WHSB, Marlborough, MA
WHSE, New York, NY-Newark, NJ
KHSC, Ontario, CA
WHSI, Smithtown, NY
WBHS, Tampa, FL
WHSP, Vineland, NJ

HYETT/RAMSLAND INC.

630 Baker Bldg.
Minneapolis, MN 55402
Phone: 612-339-7179
Fax: 612-339-7182
James O. Ramsland, pres.

TV Stations Represented:

WQTV, Boston, MA
KDHL-TV, Duluth, MN-Superior, WI
KFBB-TV, Great Falls, MT

WGBA, Green Bay, WI
KTVH, Helena, MT
WKBT, La Crosse, WI
WMTV, Madison, WI
KOSA-TV, Odessa, TX
WHOI, Peoria, IL
KTTC, Rochester, MN
WQRF-TV, Rockford, IL
KCAU-TV, Sioux City, IA
WSAW-TV, Wausau, WI
WTRF-TV, Wheeling, WV

INTERNATIONAL ADVERTISING SALES

432 Park Ave. S
13th Floor
New York, NY 10016
Phone: 212-685-0590
Fax: 212-545-9832
Marc Hirsh, exec. v.p. & chief operating officer
Richard Buck, sr. v.p. & sales mgr.
Barbara Fultz, v.p., advertising sales
Bob Dahill, v.p., advertising sales
Rosanne Legano, v.p., advertising sales
Nancy Cohen, v.p., advertising sales

Branch Office:

CHICAGO, IL 60601: 35 E. Wacker Dr., Suite 1356. Phone: 312-346-6333. Fax: 312-346-0042. Kit Simon, v.p., advertising sales

HOOPER JONES ASSOCIATES INC.

3322 W. Peterson Ave.
Suite 105
Chicago, IL 60659
Phone: 312-478-5544
Fax: 312-478-5133

JUST MEDIA

5050 Kitzmiller Rd.
New Albany, OH 43054
Phone: 614-855-7676
Fax: 614-855-7677
Deborah Beetham, pres.
Charles Ford, v.p.
Page Price, dir., operations

KATZ COMMUNICATIONS INC.

One Dag Hammarskjold Plaza
New York, NY 10017-2289
Phones: 212-572-5500; 212-572-9200
TWX: 710-581-4909; 710-581-3872/3871;
710-581-5249/2384
James L. Greenwald, chmn. & chief exec. officer
Arnold Sheffer, sr. v.p., chief financial officer
Michael I. Packman, sr. v.p.
Maria-Luise Busi, v.p. & controller
Peter M. Kelly, treas.
Lucille F. Luongo, v.p., corporate relations

Katz Television Group:

Pete Goulazian, pres.
Paul D. Arnzen, sr. v.p. & dir., new business
Richard D. Weinstein, v.p., planning & development
John von Soosten, v.p. & dir., programming
Mark Shottland, v.p., special sales projects

Katz American Television:

Jim Belyonias, pres.
Michael Hugger, v.p. & gen. sales mgr., Red
Stars & Eagles
Ibra Morales, v.p. & gen. sales mgr., White & Blue
Keith Green, v.p. & mgr., White
Kenneth Perren, v.p., national sales mgr., Blue
John Shannon, v.p. & mgr., Red
Swain Weiner, v.p. & national sales mgr., Eagles
Russ White, v.p. & national sales mgr., Stars & office mgr.
Bob Scutari, mgr., Eagles
John Rossi, v.p. & mgr., Stars
Jay Zeitchik, v.p. & mgr., Blue

Bill Carroll, v.p. & dir., programming
Chickie Bucco, v.p. & dir., direct-response advertising
Lisa Schoenback, v.p. & dir., sales research

Katz Continental Television:

Tom Olson, pres.
Jack Higgins, v.p. & gen. mgr.
Ardie Bialek, v.p., national sales mgr., West
Jerry Cifarelli, v.p. & national sales mgr., East
Jay Friesel, v.p. & national sales mgr., Southeast
Bob Swan, v.p. & national sales mgr., West Central
Maury Wind, v.p. & national sales mgr., South Central
Margaret Tjepkema, v.p. & national sales mgr., East Central
Chris Jordan, v.p. & mgr., East
Mark Ryan, v.p. & mgr., West, West Central
Gregg Robinson, mgr., South Central
Michael Spiesman, v.p. & mgr., Southeast
Chris Jordan, mgr., East Central
Mitchell Prayer, v.p. & dir., programming
Chickie Bucco, v.p. & dir., direct-response advertising
Michael Steinberg, v.p. & dir., sales research

Katz Hispanic Television Sales:

John Cuddihy, dir.

Katz Independent Television:

Marty Ozer, pres.
Mickey Colen, v.p., regional sales mgr.
Pat Garvey, v.p. & national sales mgr., Lancers
Michael Raounas, v.p. & national sales mgr., Sabers
Stuart Zuckerman, v.p. & national sales mgr., Swords
Jill Novorro, v.p. & mgr., Lancers
Brian McCullough, mgr., Swords
Yolanda O'Hern, mgr., Swords
Paul Wilson, mgr., Sabers
Eric Krasno, mgr., sports sales
Bob Einhorn, v.p. & dir., sales research
Donna Fee, dir., mktg.

Branch Offices:

ATLANTA, GA 30305: 6 Piedmont Center, Suite 710. Phone: 404-233-0203. TWX: 810-751-8235. John R. Mathias, v.p. & mgr., American; Swan Burris, v.p. & mgr., Continental & Hispanic; Harry Stinson, v.p., sales mgr., Independent

BOSTON, MA 02116-4396: Statler Office Bldg., 20 Providence St., Suite 220. Phones: 617-542-5466 (American); 617-542-5458 (Continental); 617-542-0955 (Independent). TWX: 710-321-0516. Ruth Robertson, v.p. & mgr., American; Alan Friedman, mgr., Independent; Paul Bowlin, mgr., Continental & Hispanic

CHARLOTTE, NC 28211-3514: 6525 Morrison Blvd., Suite 400. Phone: 704-365-4485. TWX: 810-621-0427. Mark Turner, v.p. & mgr.

CHICAGO, IL 60611-3964: 444 N. Michigan Ave. Phones: 312-836-0500 (American & Continental); 312-836-0800 (Independent). TWX: 910-221-4425 (American & Continental); 910-221-5618 (Independent). Thomas Morrissey, v.p. & gen. mgr., American Red; John Crenna, v.p. & mgr., White American; Bob Johnston, v.p. & mgr., American Eagles; John Wall, v.p. & mgr., Continental, Gold; Kim Bradley, v.p. & mgr., Continental Olympic; Gigi Dolan, v.p. & sales mgr., Independent Sabers & Lancers; Kerry Schwartz, v.p. & sales mgr., Independent Swords; John Doyle, v.p. & mgr., Independent Lancers/Sabers; Angela Gardaphe, Hispanic

CLEVELAND, OH 44115: Statler Office Tower, Euclid & E. 12th Sts., Suite 309. Phones: 216-621-7924 (American & Continental); 216-621-7755 (Independent). TWX: 810-421-8238. Stephen L. Thompson, v.p. & mgr.,

Station Reps

American & Continental; Dennis Taylor, mgr., Independent; Ray Mendelson, Hispanic

DALLAS, TX 75201: 300 Crescent Court, Suite 400. Phone: 214-978-4900. TWX: 910-861-4173. Gina Burks, mgr., American; Neil Davis, mgr., Continental; Melba Meade, sales mgr., Independent; Candy Orem, Hispanic

DENVER: One DTC, 5251 DTC Pkwy., PH 5, Englewood, CO 80111-2702. Phone: 303-740-8765. TWX: 910-935-0880. James M. Leary, mgr.

DETROIT: 3310 W. Big Beaver Rd., Suite 501, Troy, MI 48064. Phones: 313-649-6390 (American); 313-649-6381 (Continental); 313-649-5472 (Independent). TWX: 810-232-4834. Karen Nielsen, v.p. & mgr., American; John Hoffman, v.p. & mgr., Continental; Sandie Lanza, sales mgr., Independent

HOUSTON, TX 77027: 2900 Wesleyan, Suite 625. Phone: 713-961-5195. TWX: 910-881-1037. Pepper Gould, mgr.

JACKSONVILLE, FL 32202: 2201 Independent Square, Suite 2201. Phone: 904-358-2914. TWX: 810-827-0489. Scott Gudzak, v.p. & mgr.

KANSAS CITY, MO 64105: 1100 Main St., Suite 1890. Phone: 816-842-2606. TWX: 910-771-0556. Peter A. Logli, v.p. & mgr.

LOS ANGELES, CA 90048: 6420 Wilshire Blvd. Phones: 213-852-8700 (American & Continental); 213-852-8800 (Independent). TWX: 910-321-3734 (American); 910-321-3740 (Continental); 910-321-3310 (Independent). Warren Ermish, v.p. & mgr., American, Red; Phil Melchers, mgr., American, White; Raleigh Fitzpatrick, v.p. & mgr., Continental Gold; Howard (Skip) Vose, v.p. & mgr., Continental Silver; Izzy Rostovsky, mgr., Independent Swords; Kevin McCann, mgr., Independent Sabers & Lancers; Jodi Rogaway, mgr., religious advertising sales; Ellen Judson, Hispanic

MIAMI: 3440 Hollywood Blvd., Suite 480, Hollywood, FL 33021. Phone: 305-961-3881. TWX: 510-954-9525. Benjamin Wolf, v.p. & sales mgr.; Jay Jenny-Doro, Hispanic

MINNEAPOLIS, MN 55402: Piper Jaffray Tower, 222 S. 9th St., Suite 2885. Phones: 612-339-4405 (American); 612-339-7711 (Continental); 612-339-8734 (Independent). TWX: 910-576-2852. Skip Dornseif, v.p. & mgr., American; John C. Aronson, v.p. & mgr., Continental; Peg Schabes, sales mgr., Independent; Anne Martin, Hispanic

PHILADELPHIA, PA 19103: Eight Penn Center, Suite 1050. Phones: 215-567-7950; 215-864-0252. TWX: 710-670-6219. David Chodikoff, v.p. & mgr., American & Continental; Sam Feinberg, v.p. & mgr., Independent

PORTLAND, OR 97204-1461: 111 S.W. Fifth Ave., Suite 1440. Phone: 503-226-3973. TWX: 910-464-4172. Jodi Rogaway, mgr.

ST. LOUIS, MO 63102-1795: 10 S. Broadway, Equitable Bldg., Fifth Floor. Phones: 314-231-1868; 314-241-3282. TWX: 910-761-0528. Patrick Schroder, v.p. & mgr., American; Ed Adams, mgr., Continental; Marion Bock, v.p. & mgr., Independent; Jim Steward, Hispanic

SAN FRANCISCO, CA 94105-1575: 100 Spear St., Suite 1900. Phone: 415-777-3377. TWX: 910-372-7219; 910-372-7265. Karen Baner-Orofino, mgr., American; Stanton Jones, v.p.

& mgr., Continental; Anthony Santino, v.p. & mgr., Independent; Val Punwar, Hispanic

SEATTLE, WA 98121: Fourth & Battery Bldg., Suite 950. Phone: 206-441-6400. TWX: 910-444-1382. Karla Barton-Segale, mgr., American & Continental; Kevin Cahill, mgr., Independent

TAMPA, FL 33609: One Urban Center, 4830 W. Kennedy Blvd., Suite 400. Phone: 813-874-9686. TWX: 810-848-0246; 810-848-0143. Tom Barrett, mgr.

WASHINGTON, DC 20036: 1233 20th St. NW, Suite 203. Phone: 202-872-5880. TWX: 710-822-9780. Fran Cohen, sales mgr.; Jeff Elghart, Hispanic

TV Stations Represented:

Katz American Television

WLOX-TV, Biloxi-Gulfport-Pascagoula, MS
WCVB-TV, Boston, MA
WGRZ-TV, Buffalo, NY
WSAZ-TV, Charleston-Huntington, WV
WLWT, Cincinnati, OH
WCMH-TV, Columbus, OH
WKEF, Dayton, OH
KMGH-TV, Denver, CO
WXYZ-TV, Detroit, MI
WZZM-TV, Grand Rapids, MI
WXII, Greensboro-High Point & Winston-Salem, NC

WTNH-TV, Hartford-New Haven, CT
KMBC-TV, Kansas City, MO
WBIR-TV, Knoxville, TN
WLKY-TV, Louisville, KY
WREG-TV, Memphis, TN
WDSU-TV, New Orleans, LA
KMTV, Omaha, NE
WCPX-TV, Orlando, FL
WTAE-TV, Pittsburgh, PA
WJAR, Providence, RI
WRAL-TV, Raleigh-Durham, NC
WRIC-TV, Richmond-Petersburg, VA
KSDK, St. Louis, MO
KUTV, Salt Lake City, UT
WNEP-TV, Scranton & Wilkes-Barre, PA
KOMO-TV, Seattle, WA
KQVR, Stockton-Sacramento, CA
WTVG, Toledo, OH
KSNW, Wichita, KS

Katz Independent Television

KBVO-TV, Austin, TX
WTTD, Birmingham, AL
WCCB, Charlotte, NC
WFFF-TV, Fort Wayne, IN
WAWS-TV, Jacksonville, FL
WWCP-TV, Johnstown, PA
WGBO-TV, Joliet, IL
KCOP, Los Angeles, CA
WBFS-TV, Miami, FL
WCGV-TV, Milwaukee, WI
KMSP-TV, Minneapolis-St. Paul, MN
WZTV, Nashville, TN
WWOR-TV, New York, NY-Secaucus, NJ
KGMC, Oklahoma City, OK
WGBS-TV, Philadelphia, PA
KNXV-TV, Phoenix, AZ
KPTV, Portland, OR
KUSI-TV, San Diego, CA
KBHK-TV, San Francisco, CA
KOKI-TV, Tulsa, OK

Katz Television Continental

KTAB-TV, Abilene, TX
KTEN, Ada-Ardmore, OK
WALB-TV, Albany, GA
KGGM-TV, Albuquerque, NM
KALB-TV, Alexandria, LA
KVII-TV, Amarillo, TX
KIMO, Anchorage, AK
WJSU-TV, Anniston, AL
WAGT, Augusta, GA
KBAK-TV, Bakersfield, CA
WLBZ-TV, Bangor, ME

WAFB, Baton Rouge, LA
KBMT, Beaumont, TX
WQAY-TV, Beckley-Bluefield-Oak Hill, WV
KTVZ, Bend, OR
KULR-TV, Billings, MT
WMGC-TV, Binghamton, NY
KXMB-TV, Bismarck, ND
KBCJ-TV, Boise, ID
WBKO, Bowling Green, KY
WVNY, Burlington, VT-Plattsburgh, NY
KFVS-TV, Cape Girardeau, MO-Paducah, KY
WWNY-TV, Carthage-Watertown, NY
KGWC-TV, Casper, WY
KGAN, Cedar Rapids-Waterloo, IA
WCIV, Charleston, SC
WVIR-TV, Charlottesville, VA
WRCB-TV, Chattanooga, TN
KGWN-TV, Cheyenne, WY
KCPM, Chico, CA
WDTV, Clarksburg-Weston, WV
KKTU, Colorado Springs-Pueblo, CO
WOLO-TV, Columbia, SC
WRBL, Columbus, GA
WOI-TV, Des Moines-Ames, IA
WDHN, Dothan, AL
KBJR-TV, Duluth, MN-Superior, WI
KVIA-TV, El Paso, TX
WETM-TV, Elmira-Corning, NY
WICU-TV, Erie, PA
KVAL-TV, Eugene, OR
KIEB-TV, Eureka, CA
WEVV, Evansville, IN
KATN, Fairbanks, AK
WDAY-TV, Fargo, ND
KNAZ-TV, Flagstaff, AZ
WBTW, Florence, SC
WBBH-TV, Fort Myers, FL
KFSM-TV, Fort Smith, AR
KREX-TV, Grand Junction, CO
KFBB-TV, Great Falls, MT
WBAY-TV, Green Bay, WI
WABG-TV, Greenwood-Greenville, MS
WHAG-TV, Hagerstown, MD
KHQA-TV, Hannibal, MO-Quincy, IL
KGBT-TV, Harlingen, TX
WHP-TV, Harrisburg-York, PA
WHSV-TV, Harrisonburg, VA
KGMB, Honolulu, HI
WHNT-TV, Huntsville-Decatur-Florence, AL
KIDK, Idaho Falls-Pocatello-Blackfoot, ID
WBBJ-TV, Jackson, TN
WLBT-TV, Jackson, MS
KRCG-TV, Jefferson City, MO
KSNF, Joplin, MO-Pittsburg, KS
KJUD-TV, Juneau, AK
KHGI-TV, Kearney-Hastings-Lincoln, NE
WXOW-TV, La Crosse, WI
KATC, Lafayette, LA
WLFI-TV, Lafayette-Kokomo, IN
KGNST-TV, Laredo, TX
WDAM-TV, Laurel-Hattiesburg, MS
WTVQ-TV, Lexington, KY
WLIO, Lima, OH
KARK-TV, Little Rock, AR
KCBD-TV, Lubbock, TX
WSET-TV, Lynchburg-Roanoke, VA
WMAZ-TV, Macon, GA
WKOW-TV, Madison, WI
KEYC-TV, Mankato, MN
KIMT, Mason City, IA-Rochester-Austin, MN
KDRV, Medford, OR
WTOK-TV, Meridian, MS
KMID-TV, Midland & Odessa, TX
KECI-TV, Missoula, MT
WKRQ-TV, Mobile, AL-Pensacola, FL
WQAD-TV, Moline, IL
KTVE, Monroe, LA-El Dorado, AR
WAKA, Montgomery-Selma, AL
WOGX, Ocala-Gainesville, FL
KESQ-TV, Palm Springs-Indio, CA
WJHG-TV, Panama City, FL
WEEK-TV, Peoria, IL
WCSH-TV, Portland, ME
WAGM-TV, Presque Isle, ME
KOTA-TV, Rapid City, SD
KTVN, Reno, NV
WFR-TV, Rockford, IL
KBIM-TV, Roswell, NM

KQTV, St. Joseph, MO
WBNB-TV, St. Thomas, VI
WBOC-TV, Salisbury, MD
KLST, San Angelo, TX
WLLI, San Juan-Caguas, PR
KCOY-TV, Santa Maria-Santa Barbara, CA
WTOC-TV, Savannah, GA
KTBS-TV, Shreveport, LA
KCAU-TV, Sioux City, IA
KSFY-TV, Sioux Falls-Mitchell, SD
WSBT-TV, South Bend, IN
KHQ-TV, Spokane, WA
KOLR, Springfield, MO
WGGB-TV, Springfield, MA
WICS, Springfield-Champaign, IL
WSTM-TV, Syracuse, NY
WTHI-TV, Terre Haute, IN
KSNT, Topeka, KS
WPBN-TV, Traverse City-Cadillac, MI
KGUN, Tucson, AZ
WTV, Tupelo-Columbus, MS
WCFT-TV, Tuscaloosa, AL
KMVT, Twin Falls, ID
KLTU, Tyler-Longview, TX
WKTV, Utica, NY
KAVU-TV, Victoria, TX
KXXV, Waco, TX
WITN-TV, Washington-Greenville-New Bern, NC
WAOW-TV, Wausau, WI
WPEC, West Palm Beach, FL
KFDX-TV, Wichita Falls, TX
WECT, Wilmington, NC
KIMA-TV, Yakima, WA
WKBN-TV, Youngstown, OH
KVEL-TV, Yuma, AZ
WHIZ-TV, Zanesville, OH

KETTELL-CARTER INC.

31 St. James Ave.
Boston, MA 02116
Phone: 617-423-3535
Fax: 617-423-4604
John D. Kettell, pres.
Beth M. Kettell, v.p.

TV Station Represented (New England only):
WNNE-TV, Hartford, VT-Hanover, NH

LANDIN MEDIA

2929 E. Camelback Rd.
Suite 220
Phoenix, AZ 85016
Phone: 602-935-5700
Sherry Swanson, asst. to v.p.

PAUL MILLER & CO.

3710 Rawlins St.
Suite 1100
Dallas, TX 75219
Phone: 214-528-2923

MMT SALES INC.

150 E. 52nd St.
New York, NY 10022
Phone: 212-319-8008
Fax: 212-838-1315
TWX: 710-581-6715; 710-581-2103
Gary Scollard, chmn. & chief exec. officer
Jack Oken, pres.
Charles Lizzo, exec. v.p.
Don Gorman, sr. v.p. & dir. of support services
Ted Van Erk, sr. v.p. & dir. of affiliate sales
Murray Berkowitz, sr. v.p. & dir. of independent sales

Dan O'Kane, corporate v.p., finance
Jon Gluck, corporate v.p., programming
Al Cannarella, corporate v.p., research
Dolores White, corporate v.p., business operations
Maureen Boylan, corporate v.p., computer operations
Robert J. Kizer, v.p., planning & development
Kenneth R. Better, v.p., sports & special events
Joe Gangone, v.p. & group mgr., affiliate sales
Karen Schmidtko, v.p. & group mgr., independent sales

Mary Jane Laidlaw, sales mgr., Affiliate Team A
 Julie Weiss, sales mgr., Affiliate Team B
 Dan Lucci, sales mgr., Affiliate Team D
 Michael Markowitz, sales mgr., Independent Team A
 Jay Rosenthal, sales mgr., Independent Team B
 Roy Israel, sales mgr., Independent Team C
 Craig Fabricant, sales mgr., Independent Team D
 Matt Shapiro, v.p. & dir. of programming
 Lou Dennig, assoc. dir. of programming
 Kerry Boehme, dir. of research
 Carmen King, dir. of computer operations
 Ethel Melcher, dir. of station services
 Elaine Linker, v.p. & dir. of sales training

Branch Offices:

ATLANTA, GA 30339: 6201 Powers Ferry Rd. Phone: 404-955-1369. TWX: 810-600-0466. Fax: 404-952-4034. Tom Rice, v.p. & regional group mgr.

BOSTON, MA 02116: 545 Boylston St. Phone: 617-267-7707. TWX: 710-321-1664. Fax: 617-267-4717. Morris Peck, v.p. & branch mgr.

CHARLOTTE, NC 28210: 6135 Park Rd. Phone: 704-552-7151. TWX: 810-421-0328. Fax: 704-552-9702. Robbie Hom, branch mgr.

CHICAGO, IL 60611: 444 N. Michigan Ave. Phone: 312-467-9810. TWX: 910-221-2240; 910-221-2227. Fax: 312-467-9808. Mike Held, v.p. & regional group mgr.; Diane Donow, sales mgr., Team A; Ed List, sales mgr., Team B; Ward Lewis, sales mgr., Teams C-I & C-II; Aleyne Larner, sales mgr., Team D

CLEVELAND, OH 44114: 1717 E. Ninth St. Phone: 216-621-1933. TWX: 810-421-8450. Fax: 216-621-8145. Giorgiann Pace, branch mgr.

DALLAS, TX 75251: 12790 Merit. Phone: 214-980-9855. TWX: 910-861-9068. Fax: 214-991-8479. Peter Uzelac, v.p. & branch mgr., Team A; Dianne Downey, sales mgr., Team B

DETROIT: 50 W. Big Beaver Rd., Troy, MI 48084. Phone: 313-680-1300. TWX: 810-232-4919. Fax: 313-680-1867. Dave Brangan, sales mgr., Team A; Steve Rychman, sales mgr., Team B

HOUSTON, TX 77057: 5847 San Felipe Rd. Phone: 713-226-9705. TWX: 810-421-0072. Fax: 713-266-3039. Doug Sallows, branch mgr.

LOS ANGELES, CA 90036: 5900 Wilshire Blvd. Phone: 213-937-6434. TWX: 910-321-3966. Fax: 213-935-8591. Ray Heacox, v.p. & regional group mgr.; Jason Kleinhein, sales mgr., Team A; Joan Eckersley, sales mgr., Team B; Lori Misicka, sales mgr., Teams C-I & C-II; Ron Garfield, sales mgr., Team D

MIAMI: 2699 Stirling Rd., Fort Lauderdale, FL 33312. Phone: 305-961-9398. TWX: 810-848-5132. Fax: 305-964-0895. Jim Manown, branch mgr.

MINNEAPOLIS: 5100 Eden Ave. S. Edina, MN 55436. Phone: 612-929-8571. TWX: 910-576-3489. Fax: 612-929-0046. Nan Diley, branch mgr.

PHILADELPHIA, PA 19102: 2 Penn Center. Phone: 215-568-6570. TWX: 710-670-1869. Fax: 215-568-2523. Jim Ross, branch mgr.

ST. LOUIS, MO 63101: One Center Plaza. Phone: 314-421-5360. TWX: 910-761-1026. Fax: 314-421-1733. Suzanne Teagle, branch mgr.

SAN FRANCISCO, CA 94107: 185 Berry St. Phone: 415-777-0655. TWX: 910-372-6112. Fax: 415-777-3438. Gene Pizzolato, branch mgr.

TV Stations Represented:

KCIT, Amarillo, TX
 WUTV, Buffalo, NY
 WCBD-TV, Charleston, SC
 WPWR-TV, Chicago, IL
 WUAB, Cleveland, OH
 KTVT, Dallas, TX
 WHBF-TV, Davenport, IA-Rock Island, IL
 WRGT-TV, Dayton, OH
 WNEM-TV, Flint, MI
 KSEE, Fresno, CA
 WWMT, Grand Rapids, MI
 WNRW, Greensboro, NC
 WTXN, Hartford, CT
 KHTV, Houston, TX
 WRTV, Indianapolis, IN
 KCTV, Kansas City, MO
 KVUU-TV, Las Vegas, NV
 KLRT, Little Rock, AR
 KITN, Minneapolis, MN
 WOFL, Orlando, FL
 WTAP-TV, Parkersburg, WV
 KPHO-TV, Phoenix, AZ
 WPGH-TV, Pittsburgh, PA
 WKFT, Raleigh, NC
 WRLH-TV, Richmond, VA
 KTXL, Sacramento, CA
 KDNL-TV, St. Louis, MO
 KTVX, Salt Lake City, UT
 KMOL-TV, San Antonio, TX
 KGTU, San Diego, CA
 KOFY-TV, San Francisco, CA
 KSTW, Seattle, WA
 WTVH, Syracuse, NY

ART MOORE INC.

200 W. Mercer St.
 Suite 405
 Seattle, WA 98119
 Phone: 206-282-3400
 TWX: 910-444-2117
 Earle Baker, chief exec. officer
 Greg Smith
 Sandy Runion
 Ruth Hallett
 Patti Berube

Branch Offices:

DENVER, CO 80206: 222 Milwaukee St., Suite 209. Phone: 303-321-2354. TWX: 910-931-0338. Chris Mathews; Gerriann Sullivan; Karen Calahan

PORTLAND, OR 97214: 516 S.E. Morrison, Suite 910. Phone: 503-238-2451. TWX: 910-464-8044. Bruce Workman; Teddi Jones; Lynn Thorsen

SALT LAKE CITY, UT 84111: 10 Exchange Place, Suite 205. Phone: 801-521-2177. TWX: 910-925-4062. Kathy Bingham

TV Stations Represented:

KTVA, Anchorage, AK
 KBCI-TV, Boise, ID
 KRCC-TV, Chico-Redding, CA
 KVAL-TV, Eugene, OR
 KTVF, Fairbanks, AK
 KIFI-TV, Idaho Falls-Pocatello-Blackfoot, ID
 KOB1, Medford, OR
 KOIN-TV, Portland, OR
 KSL-TV, Salt Lake City, UT
 KNDO, Yakima, WA

NBC TV SPOT SALES

RCA Bldg.
 30 Rockefeller Plaza
 New York, NY 10020
 Phone: 212-664-4444
 Bud Hirsch, exec. v.p., sales & mktg.
 Jay Linden, dir., eastern TV sales
 Andrew Capone, mgr., eastern TV sales

Branch Offices:

CHICAGO, IL 60611-5555: 454 N. Columbus Dr. Phone: 312-836-5555. Joanna Harig, dir., midwest TV spot sales

DETROIT, MI 48084: 2855 Coolidge, Suite 114. Phone: 313-643-0050. Pat Curry, mgr.

LOS ANGELES, CA 91523: 3000 W. Alameda Ave. Phone: 818-840-3183. Cliff Ford, dir., west coast

SAN FRANCISCO, CA 94111: 100 California St. Phone: 415-421-4515. Cliff Ford, dir., west coast; Elaine Smith, sales rep.

ATLANTA-DALLAS-ST. LOUIS: Carey, Bladon, McDonald & McKernan, Inc., sales rep.

DENVER-SALT LAKE CITY: Art Moore Inc., sales rep.

SEATTLE-PORTLAND: Art Moore Inc., sales rep.

TV Stations Represented:

WMAQ-TV, Chicago, IL
 WKYC-TV, Cleveland, OH
 KCNC-TV, Denver, CO
 KNBC-TV, Los Angeles, CA
 WTVJ, Miami-Fort Lauderdale, FL
 WNBC-TV, New York, NY
 WRC-TV, Washington, DC

NEW ENGLAND SPOT SALES

Colonial Bldg.
 100 Boylston St.
 Boston, MA 02116
 Phone: 617-482-4370

TV Stations Represented:

WAWA-TV, Rome, GA
 K49AZ, Twin Falls, ID

NORTHWEST TELEVISION SALES

(a division of King Broadcasting Co.)
 333 N. Dexter Ave.
 Seattle, WA 98109
 Phone: 206-448-3620
 Fax: 206-441-5620
 Gordon Fountain, v.p. & gen. mgr.
 Pam Gulinn, sales representative
 Kathy Akiyama, sales representative
 Kimberly Striker, sales assistant
 Nancy Davis, sales assistant
 Maria Campbell, research specialist

Branch Office:

PORTLAND, OR 97201: 1501 S.W. Jefferson. Phone: 503-226-5090. Fax: 503-220-1806. Beverly Inglesby, mgr.; Jenny O'Brien, sales assistant; Barbara Ann Dow, sales assistant

TV Stations Represented:

KTBY, Anchorage, AK
 KTVB, Boise, ID
 KMTR-TV, Eugene-Springfield, OR
 KHNL, Honolulu, HI
 KGW-TV, Portland, OR
 KING-TV, Seattle, WA
 KREM-TV, Spokane, WA
 K38AS, Twin Falls, ID

PETRY TELEVISION INC.

3 E. 54th St.
 New York, NY 10022
 Phone: 212-688-0200
 TWX: 710-581-2135
 David S. Allen, pres.
 C. W. Schellenger, exec. v.p., finance & administration
 Bill Fagan, exec. v.p., Petry Inc.
 Harry Stecker, exec. v.p., dir. of client services
 Tom Belviso, v.p., administration
 John Scognamiglio, v.p., controller

Petry Television:

John Heise, pres.
 George Blinn, sr. v.p. & gen. sales mgr.

Jerry Linehan, v.p. & dir., sales
 Steve Eisenberg, v.p. & dir., sales
 Kevin Nugent, v.p., dir., sales
 Richard Kurlander, v.p. & dir. of programming
 Teddy S. Reynolds, v.p. & dir., research
 Ron Martzoff, dir. of programming
 George Dennis, v.p., manpower development
 Gary Mancuso, dir. of sports
 Phil Como, dir. of sales development
 Susan Perelson, v.p. & group mgr., Falcons
 Richard Larcade, v.p. & group mgr., Ravens
 Donald O'Toole, v.p. & group mgr., Thunderbirds
 Fran Gennarelli, group mgr., Hawks
 Joan Lascari, group mgr., Roadrunners
 W. Wiehe, v.p., Petry Marketing Group.
 Neil Hitzig, national sales dir.

Petry National Television:

Michael T. Membrado, pres.
 Bill Shaw, v.p., director of sales
 W. Wiehe, v.p., Petry Marketing Group
 Paul Morrissey, v.p. & dir. of sales
 Rob Friedman, v.p., sales development
 Rob Hebenstreit, v.p. & dir., research
 Phil Como, dir., sales development
 Jack Fentress, v.p. & dir., programming
 Ronald Martzoff, dir., programming
 George Dennis, v.p., manpower development
 Gary Mancuso, dir., sports
 Joe Lyons, v.p. & group mgr., Red Team
 Chuck Hanrahan, v.p. & group mgr., White Team
 Richard Stein, v.p. & sr. group mgr., Blue Team
 Bill Hahn, v.p. & group mgr., Green Team
 Neil Hitzig, national sales dir.

Branch Offices:

ATLANTA, GA 30326: 950 E. Pace Ferry Rd., Suite 2940. Phone: 404-237-5727. TWX: 810-751-8523. Val Napolitano, v.p. & sales mgr.

BOSTON, MA 02116: 419 Boylston St. Phone: 617-353-1100. TWX: 710-321-6708. M. P. Kelleher, sales mgr.

CHARLOTTE, NC 28210: 2 Fairview Plaza, 5950 Fairview Rd., Suite 804. Phone: 704-554-8134. Stockton Holt, mgr.

CHICAGO, IL 60611-4243: 410 N. Michigan Ave., Suite 1180. Phone: 312-644-9660. TWX: 910-221-0327. Greg Moloznik, v.p. & regional area mgr., midwest

CLEVELAND, OH 44114: 1111 Superior Ave., Suite 7A. Phone: 216-861-2252. Roger Stepic, sales mgr.

DALLAS, TX 75219: 3811 Turtle Creek Blvd., Suite 520. Phone: 214-651-4040. TWX: 910-860-9308. Laverne Cole, v.p. & regional area mgr., southwest

DENVER: 6025 S. Quebec, Suite 250, Englewood, CO 80111. Phone: 303-694-2400. Dan Mayasich, sales mgr.

DETROIT: 3221 W. Big Beaver Rd., Suite 102, Troy, MI 48084. Phone: 313-649-0100. TWX: 810-232-4802. Patrick McNew, v.p. & regional area mgr., north central

HOUSTON, TX 77056: 3000 Post Oak Blvd., Suite 1590. Phone: 713-850-0194. TWX: 910-881-4375. Charles J. Sitta, mgr.

LOS ANGELES: 8383 Wilshire Blvd., Suite 626, Beverly Hills, CA 90211. Phone: 213-655-3353. TWX: 910-321-4180. Don Brownstein, v.p. & dir., west coast operations

MINNEAPOLIS, MN 55402: 706 Second Ave. S. Phone: 612-339-6606. TWX: 910-881-4372. Toni Vanelli, v.p., sales mgr.

Station Reps

PHILADELPHIA, PA 19102: 2 Penn Center Plaza, Suite 406. Phone: 215-561-6230. TWX: 710-670-1437. David Bell, v.p. sales mgr.

ST. LOUIS, MO 63102: 10 S. Broadway, Suite 525. Phone: 314-241-2445. TWX: 910-761-0447. Bruce Farber, sales mgr.

SAN FRANCISCO, CA 94133: 909 Montgomery St., Suite 402. Phone: 415-781-3363. TWX: 910-372-7712. Lori Gravino, v.p. & sales mgr.

SEATTLE, WA 98121: 2001 Sixth Ave., 1600 Westin Bldg. Phone: 206-728-1747. TWX: 910-444-4188. Sunny Wetzell, sales mgr.

TAMPA: 9800 Fourth St. N, Suite 108, St. Petersburg, FL 33702. Phone: 813-576-1780. TWX: 910-863-0416. Mary Louise Schiavone, mgr.

TV Stations Represented:

WRGB, Albany-Schenectady-Troy, NY
KOB-TV, Albuquerque, NM
KFDA-TV, Amarillo, TX
WGNX, Atlanta, GA
WRDW-TV, Augusta, GA
KVUE-TV, Austin, TX
WNUV-TV, Baltimore, MD
WVLA, Baton Rouge, LA
KFDM-TV, Beaumont-Port Arthur, TX
WICZ-TV, Binghamton, NY
KTRV, Boise-Caldwell, ID
WFXT, Boston, MA
WCYB-TV, Bristol, VA-Kingsport-Johnson City, TN
WKBW-TV, Buffalo, NY
WFTX, Cape Coral, FL
KCRG-TV, Cedar Rapids-Waterloo, IA
WCIA, Champaign, IL
WCHS-TV, Charleston, WV
WCSC-TV, Charleston, SC
WBTW, Charlotte, NC
WTVG, Chattanooga, TN
WFLD, Chicago, IL
WXIX-TV, Cincinnati, OH-Newport, KY
WOIO, Cleveland-Shaker Heights, OH
KOMU-TV, Columbia, MO
WLTX, Columbia, SC
WSYX, Columbus, OH
KRIS-TV, Corpus Christi, TX
KDAF, Dallas-Fort Worth, TX
KTVD, Denver, CO
KCCI-TV, Des Moines, IA
WDIV, Detroit, MI
WDIO-TV, Duluth, MN
WJSV, Elkhart-South Bend, IN
KCIK, El Paso, TX
WSEE-TV, Erie, PA
KHBS, Fort Smith, AR
WANF-TV, Fort Wayne, IN
WXMI, Grand Rapids, MI
WGGT, Greensboro-High Point & Winston-Salem, NC
WFSB, Hartford, CT
KPRC-TV, Houston, TX
WAAY-TV, Huntsville-Decatur, AL
WISH-TV, Indianapolis, IN
WAPT, Jackson, MS
WJXT, Jacksonville, FL
WKXFTV, Knoxville, TN
WSYM-TV, Lansing, MI
KTNV, Las Vegas, NV
KSWO-TV, Lawton, OK
KATV, Little Rock, AR
KTTV, Los Angeles, CA
WDRB-TV, Louisville, KY
KAMC, Lubbock, TX
KTVL, Medford, OR
WPLG, Miami, FL
WTMJ-TV, Milwaukee, WI
KSTP-TV, Minneapolis-St. Paul, MN
KDLT, Mitchell-Sioux Falls, SD
WEAR-TV, Mobile, AL-Pensacola, FL
WTVF, Nashville, TN
WCTI, New Bern, NC
WNYW, New York, NY

KAUT, Oklahoma City, OK
WOWT, Omaha, NE
WESH, Orlando-Daytona Beach, FL
WMBD-TV, Peoria, IL
KUTP, Phoenix, AZ
WPTZ, Plattsburgh, NY
WMTW-TV, Portland-Poland Spring, ME
KOAA-TV, Pueblo-Colorado Springs, CO
KEVN-TV, Rapid City, SD
KRNK, Reno, NV
WWBT, Richmond, VA
WROC-TV, Rochester, NY
WREX-TV, Rockford, IL
KRBK-TV, Sacramento-Stockton, CA
WEYI-TV, Saginaw-Flint-Bay City-Midland, MI
KPLR-TV, St. Louis, MO
KSL-TV, Salt Lake City, UT
KSAT-TV, San Antonio, TX
KFMB-TV, San Diego, CA
KRON-TV, San Francisco, CA
WJCL, Savannah, GA
KIRO-TV, Seattle, WA
KTIV, Sioux City, IA
KAYU-TV, Spokane, WA
KSPR, Springfield, MO
WTOV-TV, Steubenville, OH-Wheeling, WV
WTLX-TV, Tallahassee, FL
WTOG, Tampa-St. Petersburg, FL
WNWO-TV, Toledo, OH
KVOA-TV, Tucson, AZ
KTUL-TV, Tulsa, OK
WJLA-TV, Washington, DC
WFLX, West Palm Beach, FL
KAKE-TV, Wichita, KS
WBRE-TV, Wilkes-Barre & Scranton, PA
K53CY, Yakima, WA
WYTV, Youngstown, OH

PUBLIC BROADCAST MARKETING INC.

919 Third Ave.
Fifth Floor
New York, NY 10022
Phone: 212-688-3530
Fax: 212-688-2639
Keith Erling Thompson, pres.
Joe Gannon, v.p.
Janet Kent, account exec.

Branch Office:

GLENDALE, CA 91203: 249 N. Brand Ave.
Phone: 213-661-2946. Fax: 213-668-1871
Public television representative for local, regional & national corporate messages.

TV Stations Represented:

WMHT, Albany, NY
WMHX, Albany, NY
WMPT, Annapolis, MD
WGTV, Atlanta, GA
KOAB-TV, Bend, OR
WTVI, Charlotte, NC
WTTW, Chicago, IL
WCET, Cincinnati, OH
WDCO-TV, Cochran, GA
WJSP-TV, Columbus, GA
KOAC-TV, Corvallis, OR
KERA-TV, Dallas, TX
KDTN, Denton, TX
KBDI-TV, Denver, CO
WENH, Durham, NH
WITF-TV, Harrisburg-Lancaster, PA
KUHT, Houston, TX
WFYI, Indianapolis, IN
KCPT, Kansas City, MO
WEKW, Keene, NH
KTVR, La Grande, OR
WPBT, Miami, FL
WYES-TV, New Orleans, LA
WLIW, New York, NY
WMFE-TV, Orlando, FL
WABW-TV, Pelham-Albany, GA
WHYY-TV, Philadelphia, PA
WQEX, Pittsburgh, PA
KOPB-TV, Portland, OR
WSBE-TV, Providence, RI
KBYU-TV, Provo, UT
KETC, St. Louis, MO
WVAN-TV, Savannah, GA

KSPS-TV, Spokane, WA
WGTE-TV, Toledo, OH
WCES, Wrans-Augusta, GA

REGIONAL REPS CORP.

One Playhouse Square
Cleveland, OH 44115
Phone: 216-781-0035
Stuart J. Sharpe, pres.
Robert A. Stern, regional mgr.

Branch Office:

CINCINNATI, OH 45203: 704 Holiday Park Tower, 644 Linn St. Phone: 513-651-1511. Joe Hearn, regional mgr.; Glenda Ashbrook, office mgr.

TV Stations Represented:

W56CA, Delaware, OH
WETG, Erie, PA
W50BE, Mansfield, OH
WTAP-TV, Parkersburg, WV-Marietta, OH
WHIZ-TV, Zanesville, OH

ROSLIN SPOT TV SALES

515 Madison Ave.
Suite 1104
New York, NY 10022
Phone: 212-486-0720
Fax: 212-486-1958

THE SANBERG-GLENN CO.

666 Wall Rd.
Napa, CA 94558
Phone: 707-944-9115

SAVALLI BROADCAST SALES

11 Penn Plaza
Suite 962
New York, NY 10001
Phone: 212-239-3288
Joseph Savalli
Glady Swanson

Branch Offices:

ATLANTA: Dora-Clayton Agency Inc., Box 33100, Decatur, GA 30033. Phone: 404-633-9080. Dan Haight; Arlette Haight

BOSTON, MA 02116: New England Spot Sales, 100 Boylston St. Phone: 617-482-4370. George Bingham; Lisa Anne Morse

CHICAGO, IL 60606: 20 N. Wacker Dr., Suite 540. Phone: 312-263-3340. Howard Weiss

DALLAS, TX 75244: 14330 Midway Rd., Suite 207. Phone: 214-788-1630. Jack Riley

DETROIT, MI 48230: 874 Westchester, Grosse Pointe Park. Phone: 313-821-4604. Ken Patt; Michael Martin

LOS ANGELES: 8693 Wilshire Blvd., Suite 204, Beverly Hills, CA 90211. Phone: 213-657-2061. Jim Gillis

PHILADELPHIA, PA 19118: 15 W. Highland Ave. Phone: 215-242-3660. Bob Dome

ST. LOUIS & KANSAS CITY: 1156 W. 103rd St., Suite 215, Kansas City, MO 64114. Phone: 816-471-5502. Gene Gray

SAN FRANCISCO: 666 Wall Rd., Napa, CA 94558. Phone: 707-944-9115. Ward Glenn

TV Stations Represented:

KTBY, Anchorage, AK
KFNB, Casper, WY
KOCR, Cedar Rapids, IA
WNDS, Derry, NH
KXGN-TV, Glendive, MT
KNLJ, Jefferson City, MO
WMCC, Marion-Indianapolis, IN
KOIA-TV, Ottumwa, IA
WHME-TV, South Bend, IN

BRUCE SCHNEIDER & CO. INC.

Box 50269
St. Louis, MO 63105
Phone: 314-991-5249
Bruce Schneider, pres.

TV Stations Represented:

Adam Young Inc. Stations

SELTEL INC.

575 Fifth Ave.
11th Floor
New York, NY 10017
Phone: 212-370-4100
Fax: 212-983-3481
TWX: 710-581-6768
L. Donald Robinson, pres. & chief exec. officer
Raymond J. Johns, exec. v.p. & chief operating officer
Steve Boutis, sr. v.p., finance
David Schwartz, sr. v.p., domestic sales
James P. Murtagh, sr. v.p., mktg.
Peter Penni, national sales mgr., Red team
Judy Kleinberger, national sales mgr., White team
Dan Parisi, v.p. & national sales mgr., Indy-Raiders team
Jack Whalen, national sales mgr., Indy-Rockets team
Carl Mathis, v.p. & national sales mgr., Indy-Rebels team
RoseMarie Ferrara, national sales mgr., Indy-Rangers team
Janeen Bjork, v.p. & dir., programming
Jeffrey C. Boehme, dir. of research

Branch Offices:

ATLANTA, GA 30305: 3490 Piedmont Rd. NE. Phone: 404-233-3906. TWX: 810-751-3101. Fax: 404-233-5440. Dan Griffin, gen. mgr.

BOSTON, MA 02116: 545 Boylston St., 7th Floor. Phone: 617-236-8666. TWX: 710-321-0016. Fax: 617-236-4927. Thom Neeson, gen. mgr.

CHARLOTTE, NC 28209: 5821 Park Rd., Suite 112. Phone: 704-554-7124. TWX: 810-621-7832. Fax: 704-553-7320. Suzy Plettner, gen. mgr.

CHICAGO, IL 60611: 211 E. Ontario, Suite 700. Phone: 312-642-2450. TWX: 910-221-0241. Fax: 404-233-5440. Michael Terenzio, Indy-Raiders team mgr.; Donald J. Popravak, Indy-Rangers team mgr.; Daniel J. Trapani, sales mgr., Indy-Rockets team; Randy Brown, sales mgr., White team; Barbara Bruns, sales mgr., Red team.

DALLAS, TX 75204: 3131 McKinney Ave., Suite 240. Phone: 214-720-0070. TWX: 910-861-4210. Fax: 214-720-0111. Steve Henderson, gen. mgr.

DENVER, CO 80206: 222 Milwaukee St., Suite 210. Phone: 303-333-4845. TWX: 100-230-450296. Fax: 303-321-1087. Chris Mathews, gen. mgr.

DETROIT: 26111 Evergreen Rd., Suite 210, Southfield, MI 48076. Phone: 313-354-3611. TWX: 810-224-4502. Fax: 313-354-2405. David J. Brangan, gen. mgr.

HOUSTON, TX 77081: 4848 Loop Central Dr., Suite 710. Phone: 713-660-8881. TWX: 910-881-0063. Fax: 713-666-9586. Steve Geltman, gen. mgr.

LOS ANGELES, CA 90036: 5757 Wilshire Blvd. Phone: 213-930-2450. TWX: 910-321-4124. Fax: 213-931-2561. Dave Ware, gen. mgr.; Essie Garfinkel, Indy-Raiders sales mgr.; Ralph Claussen, sales mgr., White; Judy Malcolm, sales mgr., Red; James Schuessler, sales mgr., Indy-Rangers; Bill Dietz, sales mgr., Indy-Rockets team.

MIAMI, FL 33126: 6101 Blue Lagoon Dr., Suite 460. Phone: 305-266-4066. TWX: 810-848-0197. Fax: 305-266-7713. Enid Bluestone, gen. mgr.

MINNEAPOLIS, MN 55402: 625 Second Ave. S. Phone: 612-338-7017. TWX: 910-578-3419. Fax: 612-349-6261. Mike Cleary, gen. mgr.

PHILADELPHIA, PA 19103: 1760 Market St., Seventh Floor. Phone: 215-563-5400. TWX: 710-670-1017. Fax: 215-563-2974. Rickie Ellis, gen. mgr.

PORTLAND, OR 97201: 1512 S.W. 18th St. Phone: 503-226-2911. Fax: 503-226-6596. Richard Gohlman, gen. mgr.

ST. LOUIS, MO 63102: 200 N. Broadway, Suite 1124. Phone: 314-241-4193. TWX: 910-761-0400. Fax: 314-241-9849. Richard J. Quigley, gen. mgr.

SAN FRANCISCO, CA 94133: 50 Francisco St. Phone: 415-391-8890. TWX: 910-372-7361. Fax: 415-391-4252. John A. Washington, gen. mgr.

SEATTLE, WA 98109: 701 Dexter Ave. N, Suite 216. Phone: 206-285-1913. Fax: 206-281-4178. Bob Tacher, gen. mgr.

TV Stations Represented:

KTXS-TV, Abilene-Sweetwater, TX
 WFXL, Albany, GA
 WBKB-TV, Alpena, MI
 KCIT, Amarillo, TX
 KXII, Ardmore, OK
 WATL, Atlanta, GA
 WBFF, Baltimore, MD
 WVII-TV, Bangor, ME
 KVOS-TV, Bellingham, WA
 KOUS-TV, Billings, MT
 WDBB, Birmingham-Tuscaloosa, AL
 KIVI, Boise, ID
 WQTV, Boston, MA
 WKPT-TV, Bristol, VA-Johnson City-Kingsport, TN
 KVEO, Brownsville-Harlingen-McAllen, TX
 KBTX-TV, Bryan, TX
 WNYB-TV, Buffalo, NY
 KBSI, Cape Girardeau, MO-Paducah, KY
 WTAT-TV, Charleston, SC
 WVAH-TV, Charleston-Huntington, WV
 WJZY, Charlotte-Belmont, NC
 WDSI-TV, Chattanooga, TN
 KHSL-TV, Chico-Redding, CA
 WHI, Cincinnati, OH
 WBOY-TV, Clarksburg, WV
 KXRM-TV, Colorado Springs, CO
 WACH, Columbia, SC
 WXTX, Columbus, GA
 WCBI-TV, Columbus-Tupelo, MS
 KZTV, Corpus Christi, TX
 KTXA, Dallas, TX
 KLJB-TV, Davenport, IA-Rock Island-Moline, IL
 KDVR, Denver, CO
 KDMS-TV, Des Moines, IA
 WTVY, Dothan, AL
 KDUB-TV, Dubuque, IA
 KECY-TV, El Centro, CA-Yuma, AZ
 KDBC-TV, El Paso, TX
 KMTR-TV, Eugene, OR
 KVIQ-TV, Eureka, CA
 WTVW, Evansville, IN
 KXJB-TV, Fargo, ND
 WSMH, Flint, MI
 WEVU, Fort Myers, FL
 WKJG-TV, Fort Wayne, IN
 WUHQ-TV, Grand Rapids-Kalamazoo-Battle Creek, MI
 WXVT, Greenwood-Greenville, MS
 WTGS, Hardeeville, SC-Savannah, GA
 WTIC-TV, Hartford-New Haven, CT
 KTVH, Helena, MT
 KITV, Honolulu, HI
 KTXH, Houston, TX

WZDX, Huntsville, AL
 KIFI-TV, Idaho Falls-Pocatello, ID
 WXIN, Indianapolis, IN
 WDBD, Jackson, MS
 KZKC, Kansas City, MO
 WKCH-TV, Knoxville, TN
 KVHP, Lake Charles, LA
 WLYH-TV, Lancaster-Harrisburg-York-Lebanon, PA
 KVTX, Laredo, TX
 KRLR, Las Vegas, NV
 WDKY-TV, Lexington-Darville, KY
 KHAS-TV, Lincoln-Hastings-Kearney, NE
 KTHV, Little Rock, AR
 KLMG-TV, Longview-Tyler, TX
 KJTV, Lubbock, TX
 WMUR-TV, Manchester, NH
 WPTY-TV, Memphis, TN
 WTZH, Meridian, MS
 WPML, Mobile, AL-Pensacola, FL
 KARD, Monroe, LA
 WCOV-TV, Montgomery, AL
 WFXI, Morehead City, NC
 WNOL-TV, New Orleans, LA
 WTVZ, Norfolk, VA
 KTPX, Odessa-Midland, TX
 KOKH-TV, Oklahoma City, OK
 WKCF, Orlando-Clermont, FL
 KMIR-TV, Palm Springs, CA
 WYZZ-TV, Peoria-Bloomington, IL
 WTXF-TV, Philadelphia, PA
 KOAM-TV, Pittsburg, KS-Joplin, MO
 WPTT-TV, Pittsburgh, PA
 WPXT, Portland, ME
 WFL-TV, Raleigh, NC
 KAME-TV, Reno, NV
 WQRF-TV, Rockford, IL
 KSGH-TV, Sacramento-Stockton, CA
 KXIV, Salt Lake City, UT
 KRRT, San Antonio-Kerrville, TX
 KTTY, San Diego, CA
 WWSB, Sarasota-Bradenton, FL
 KTZZ-TV, Seattle, WA
 KMSS-TV, Shreveport, LA
 KDEB-TV, Springfield, MO
 WRSP-TV, Springfield-Decatur-Champaign, IL
 WTWC, Tallahassee, FL
 WBAK-TV, Terre Haute, IN
 KTKA-TV, Topeka, KS
 WGTU, Traverse City-Cadillac, MI
 KTTU-TV, Tucson, AZ
 KWTX-TV, Waco-Temple-Bryan, TX
 WDCATV, Washington, DC
 WJFW-TV, Wausau-Rhineland, WI
 WTVX, West Palm Beach, FL
 KSAS-TV, Wichita, KS
 KJTL, Wichita Falls, TX
 WOLF-TV, Wilkes-Barre-Scranton, PA
 WJKA, Wilmington, NC
 KNDO, Yakima, WA

FREDERICK W. SMITH

15 W. 44th St.
 New York, NY 10036
 Phone: 212-840-0614

THE SODERLUND CO.

7101 Mercy Rd.
 Suite 419
 Omaha, NE 68106
 Phone: 402-391-8404
 Harold A. Soderlund

TV Stations Represented (Nebraska & adjacent states):
 KOTA-TV, Rapid City, SD
 KDUH-TV, Scottsbluff, NE

SOUTHERN TELEVISION SYSTEM

840 Cypress Mill Rd.
 Box 2220
 Florence, AL 35630
 Phones: 205-767-1515; 205-764-7711
 Fax: 205-764-3275
 Dick Biddle, chmn.
 Rick Biddle, pres.
 Lincoln Williams, operations mgr.

Earl Shoborg, national sales mgr.
 Craig Miller, local sales mgr.

TV Station Represented:
 WOWL-TV, Florence, AL

TACHER TELEVISION

701 Dexter N
 Seattle, WA 98109
 Phone: 206-285-1913
 Easylink: 627-625-31
 Mick Tacher
 Bob Tacher
 Colleen Roark
 Sandy Brown

Branch Office:
 PORTLAND, OR 97201: 1512 S.W. 18th Ave.
 Phone: 503-226-2911. TWX: 910-464-1568.
 Dick Gohlman; Karen LeGore

TV Stations Represented:

KIMO, Anchorage, AK
 KVOS-TV, Bellingham, WA
 KCTZ, Bozeman, MT
 KFNB, Casper, WY
 KEZI, Eugene, OR
 KATN, Fairbanks, AK
 KTFG, Great Falls, MT
 KOUS-TV, Hardin-Billings, MT
 KJUD, Juneau, AK
 KIVI, Nampa-Boise-Caldwell, ID
 KPDV, Portland, OR-Vancouver, WA
 KRNW, Reno, NV
 KSTW, Seattle-Tacoma, WA
 KTNL, Sitka, AK
 KAYU-TV, Spokane, WA
 KCWT, Wenatchee, WA

TELEMUNDO

1740 Broadway
 New York, NY 10019
 Phone: 212-492-5500

TV Stations Represented:

K59DB, Albuquerque, NM
 K11SF, Austin, TX
 W19AH, Boston, MA
 K49AY, Cheyenne, WY
 WSNS-TV, Chicago, IL
 KVEA, Corona-Los Angeles, CA
 KFWO, Dallas-Fort Worth, TX
 KUBD, Denver, CO
 XHIJ-TV, El Paso, TX-Juarez, Mexico
 WSCV, Fort Lauderdale, FL
 W13BF, Hartford, CT
 KTMO, Houston-Galveston, TX
 KLDO-TV, Laredo, TX
 K22BG, Lubbock, TX
 XHRI, McAllen-Brownsville, TX-Matamoros, Mexico
 WNJU, New York, NY-Newark, NJ
 KSTS, San Jose, CA
 KMSG-TV, Sanger, CA
 K14HR, Tucson, AZ
 K51BG, Victoria, TX
 W42AJ, Washington, DC
 WTGI-TV, Wilmington, DE

TELEREP INC.

875 Third Ave.
 New York, NY 10022
 Phone: 212-759-8787
 Fax: 212-486-8746
 TWX: 710-581-4665

Alfred M. Masini, pres. & chief exec. officer
 Steven Herson, pres. & gen. mgr.
 Pat Prie, v.p. & chief financial officer
 Jay Isabella, v.p. & dir. of programming
 Thomas Tilson, v.p. & dir. of sales
 Larry Goldberg, v.p., gen. sales mgr., Wildcats/Cougars
 Jim Robinson, v.p., gen. sales mgr., Leopards
 Lisa Brown, v.p., gen. sales mgr., Tigers
 Andy Feinstein, v.p., gen. sales mgr., Lions
 Amy Carney, v.p., gen. sales mgr., Jaguars
 Dan Kelly, v.p., dir. of promotion & public relations

Jim Monahan, v.p., special projects and audience development

Branch Offices:

ATLANTA, GA 30309: 1605 W. Peachtree St. NE. Phone: 404-881-1948. TWX: 810-751-3321. Fax: 404-874-2332. Mac Lrimer, v.p. & southwest mgr.

BOSTON, MA 02116: 399 Boylston St., 11F. Phone: 617-247-2555. TWX: 710-321-0504. Fax: 617-247-6212. Mary Jane Kelley, v.p. & east coast mgr.

CHARLOTTE, NC: Two Fairview Plaza, 5950 Fairview Rd., Suite 705. Phone: 704-552-8862. TWX: 810-621-0308. Fax: 704-553-0402. Dan Giordano, sales mgr.

CHICAGO, IL 60611: 401 N. Michigan Ave., Suite 3300. Phone: 312-329-1515. TWX: 910-221-5790. Fax: 312-329-2477. Jim Jordan, v.p. & Chicago area mgr.

CLEVELAND, OH 44114: One Cleveland Center, 1375 E. 9th St., Suite 1970. Phone: 216-566-8282. TWX: 810-421-8114. Fax: 216-556-7119. Dennis Leonard, sales mgr.

DALLAS, TX 75206: 6500 Greenville Ave., Suite 770. Phone: 214-987-0991. Fax: 214-987-9608. Claudia Montgomery, sales mgr.

DETROIT, MI 48202: 1400 Fisher Bldg. Phone: 313-873-6664. Fax: 313-873-9181. Edward Kroninger, v.p. & midwest mgr.

HOUSTON, TX 77046: 11 Greenway Plaza, Suite 2116. Phone: 713-627-7791. TWX: 910-881-5492. Fax: 713-960-9024. Allen Minetree, sales mgr.

LOS ANGELES, CA 90036: 5900 Wilshire Blvd., Suite 2100. Phone: 213-937-4644. TWX: 910-321-4338. Fax: 213-857-0695. Bob Miggins, v.p. & west coast mgr.

MIAMI, FL 33126: 5757 Blue Lagoon Dr., Suite 340. Phone: 305-262-3133. TWX: 810-848-6864. Fax: 305-262-2274. Steve Bluestone, sales mgr.

MINNEAPOLIS, MN 55415: 701 Fourth Ave. S. Phone: 612-332-7333. TWX: 910-576-2715. Fax: 612-332-7336. Cathy Faulkner, sales mgr.

PHILADELPHIA, PA 19102: Drexel Bldg., 1435 Walnut St. Phone: 215-564-1206. TWX: 710-670-1596. Fax: 215-564-1103. Melissa Dlin, sales mgr.

ST. LOUIS, MO 63102: Equitable Bldg., 10 S. Broadway, Suite 920. Phone: 314-241-7979. Fax: 314-241-2165. Debra Corson, sales mgr.

SAN FRANCISCO, CA 94111: One California St., Suite 2250. Phone: 415-433-1966. TWX: 910-372-7976. Fax: 415-433-0647. Anita Watkins, sales mgr.

SEATTLE, WA 98121: 2201 Sixth Ave., Suite 1100. Phone: 206-443-3939. TWX: 910-444-4100. Fax: 206-441-3412. Jeanine Holmes, sales mgr.

TV Stations Represented:

WNYT, Albany-Schenectady-Troy, NY
 KGSW-TV, Albuquerque, NM
 WSB-TV, Atlanta, GA
 WMAR-TV, Baltimore, MD
 WBRC-TV, Birmingham, AL
 WHDH-TV, Boston, MA
 WIVB-TV, Buffalo, NY
 WSOC-TV, Charlotte, NC
 WGN-TV, Chicago, IL
 WKRC-TV, Cincinnati, OH
 WJW-TV, Cleveland, OH
 WTTE, Columbus, OH
 WFAA-TV, Dallas-Fort Worth, TX

Station Reps

WHIO-TV, Dayton, OH
KWGN-TV, Denver, CO
WKBD-TV, Detroit, MI
WEAU-TV, Eau Claire, WI
KPOM-TV, Fort Smith-Fayetteville, AR
KMPH, Fresno-Visalia, CA
WFRV-TV, Green Bay, WI
WGHP-TV, Greensboro-High Point & Winston-Salem, NC

WHNS, Greenville-Spartanburg, SC-Asheville, NC

WVIT, Hartford-New Britain, CT
KHOU-TV, Houston, TX
WTTV, Indianapolis, IN
WNFT, Jacksonville, FL
WWMT, Kalamazoo, MI
WDAF-TV, Kansas City, MO
KOLN, Lincoln, NE
KTLA, Los Angeles, CA
WHAS-TV, Louisville, KY
WHBQ-TV, Memphis, TN
WDZL, Miami, FL
WITI-TV, Milwaukee, WI
WCCO-TV, Minneapolis-St. Paul, MN
WSMV, Nashville, TN
WGNO, New Orleans, LA
WPIX, New York, NY
WVEC-TV, Norfolk-Hampton, VA
KWTV, Oklahoma City, OK
KPTM, Omaha, NE
WFTV, Orlando-Daytona Beach-Melbourne, FL

WPHL-TV, Philadelphia, PA
KTVK, Phoenix, AZ
WPXI, Pittsburgh, PA
KATU, Portland, OR
WPRI-TV, Providence, RI
WHCE-TV, Rochester, NY
KXTV, Sacramento-Stockton, CA
KMOV, St. Louis, MO
KSBW, Salinas-Monterey, CA
KSTU, Salt Lake City, UT
KABB, San Antonio, TX
XETV, San Diego, CA-Tijuana, Mexico
KTVU, San Francisco, CA
KSBY-TV, Santa Barbara-Santa Maria-San Luis Obispo, CA

KCPQ, Seattle-Tacoma, WA
KSLA-TV, Shreveport, LA
WTVT, Tampa-St. Petersburg, FL
KMSB-TV, Tucson, AZ
KDTV, Tulsa, OK
WTTG, Washington, DC
WPBF, West Palm Beach-Tequesta, FL
KWCH-TV, Wichita-Hutchinson, KS
WPMT, York, PA

T-N SPOT SALES

Box 12800
Raleigh, NC 27605
Phone: 919-890-6046
Fax: 919-890-6024
Ray Wilkinson

TURNER BROADCASTING SALES INC.

Six E. 43rd St.
New York, NY 10017
Phone: 212-692-6900
Fax: 212-692-6997
Farrell Reynolds, pres.
Lou LaTorre, sr. v.p., sales
John Popkowski, v.p., national sales mgr.
Robert F. Swift, v.p., sales, consumer goods
Richard Goldfarb, v.p., syndication sales
John Barbera, sr. v.p., sales, CNN
Kay Delaney, v.p., national sales mgr., CNN
Larry Goodman, v.p., NY sales mgr., CNN
Joe Uva, v.p., NY sales mgr., CNN
Art Cohen, v.p., CNN, business to business

Branch Offices:

ATLANTA, GA 30348-5633: 100 International Blvd., Box 105366. Phone: 404-827-1500. John Withers, v.p. & regional sales mgr.

CHICAGO, IL 60601: 303 E. Wacker Dr. Phone: 313-565-1717. TWX: 910-221-1406.

Mike Neri, v.p., sales, WTBS; Mark Mariani, v.p., sales, CNN

DETROIT, MI 48243: 600 Renaissance Center, Suite 1920. Phone: 313-259-4622. Richard Sirvaitis, v.p. & regional mgr.

LOS ANGELES, CA 90067: 2049 Century Park East, Suite 460. Phone: 213-553-9320. Sue Danaher, v.p. & regional sales mgr.

TV Station Represented:
WTBS, Atlanta, GA

UNIVISION

605 Third Ave.
12th Floor
New York, NY 10158
Phone: 212-455-5200
Rosita Peru, sr. v.p., programming
Raul Torano, sr. v.p., network sales

Branch Offices:

CHICAGO, IL 60611-4501: One Magnificent Mile. Phone: 312-944-2199. Brian Pussilano, v.p. & midwest sales mgr.

DALLAS: Cigna Tower, 600 E. Las Colinas Blvd., Suite 101-B, Irving, TX 75239. Phone: 214-869-0202. Jack Hobbs, sales mgr.

DETROIT: 30700 Telegraph Rd., Birmingham, MI 48010. Phone: 313-540-5705. Chris Roman, sales mgr.

LOS ANGELES, CA 90069: 9200 Sunset Blvd. Phone: 213-859-7200. Marty Dugan, west coast sales mgr.

MIAMI, FL 33178: 9405 NW 41st St. Phone: 305-471-3900. Evelyn Castillo, southeast sales mgr.

ORANGE COUNTY: 2010 Main St., Suite 590, Irvine, CA 92714. Phone: 714-474-8585. Hillary Dubin, sales mgr.

SAN FRANCISCO, CA 94111: 601 Montgomery St. Phone: 415-392-2006. Cynthia Saucedo, sales mgr.

TV Stations Represented:

KLUZ-TV, Albuquerque, NM
WCIU-TV, Chicago, IL
KORO, Corpus Christi, TX
KUVN, Dallas-Fort Worth-Garland, TX
W66BV, Detroit, MI
KINTV, El Paso, TX
KFTV, Hanford-Fresno, CA
KXLN-TV, Houston-Rosenberg, TX
KMEX-TV, Los Angeles, CA
K51BX, Lubbock, TX
WLTW, Miami, FL
KCSO, Modesto, CA
WXTV, Paterson, NJ-New York, NY
KTVW-TV, Phoenix, AZ
KREN-TV, Reno, NV
K52AY, St. Louis, MO
KSMS-TV, Salinas-Monterey, CA
KWEX-TV, San Antonio, TX
KDTV, San Francisco, CA
W14AA, Washington, DC-Falls Church, VA
XHBC-TV, Yuma, AZ-Mexicali, Mexico

HOWARD WEISS

20 N. Wacker Dr.
Suite 540
Chicago, IL 60606
Phone: 312-263-3340

ADAM YOUNG INC.

599 Lexington Ave.
47th Floor
New York, NY 10022
Phone: 212-688-5100
Fax: 212-758-5090
Adam Young
Vincent J. Young, chmn.
Arthur W. Scott Jr., pres.

Robert W. Cordell, v.p. & chief financial officer
John J. Scott, v.p. & mktg. dir.
Robert J. Kizer, v.p., corporate planning
Marianne O'Leary, mgr., research & programming services

Branch Offices:

ATLANTA, GA 30305: 2 Piedmont Center, Suite 506. Phone: 404-261-8800. TWX: 810-751-0057. Fax: 404-261-0015. Tom Durr, mgr.

BOSTON, MA 02116: 31 St. James Ave., 9th Floor. Phone: 617-423-4987. Fax: 617-423-4604. John D. Kettell, mgr.

CHICAGO, IL 60611: 444 N. Michigan Ave., Suite 920. Phone: 312-744-1313. TWX: 910-221-1191. Fax: 312-744-0196. Lois Hamelin, mgr.

DALLAS, TX 75202: 1701 N. Market St., Suite 205. Phone: 214-748-2660. TWX: 910-861-0089. Fax: 214-748-5879. Susan Wagner, mgr.

DETROIT: 2855 Coolidge, Suite 210, Troy, MI 48084. Phone: 313-649-3999. Easylink: 62872846. Fax: 313-649-6455. Allan Baur, mgr.

LOS ANGELES, CA 90048: 6100 Wilshire Blvd., Suite 320. Phone: 213-938-2081. TWX: 910-321-2897. Fax: 213-938-1483. Steven A. Baxter, west coast mgr.

MINNEAPOLIS, MN 55402: 630 Baker Bldg. Phone: 612-339-3397. Easylink: 62615840. Fax: 612-339-7182. James O. Ramsland, mgr.

PHILADELPHIA & PITTSBURGH: Phone: 212-688-5100. Fax: 212-785-5090. Kevin McKee, account exec.

ST. LOUIS, MO 63105: Box 50269. Phone: 314-991-5249. TWX: 910-761-1145. Fax: 314-991-5249. Bruce Schneider, mgr.

SAN FRANCISCO, CA 94104: 155 Montgomery St., Suite 406. Phone: 415-986-5366. TWX: 910-372-6010. Fax: 415-986-0224. Joe Feldman, account exec.

TV Stations Represented:

WTEN, Albany, NY
KTVA, Anchorage, AK
WXGZ-TV, Appleton, WI
WTLH, Bainbridge, GA
KDOB-TV, Bakersfield, CA
KDFI-TV, Dallas-Fort Worth, TX
WENY-TV, Elmira, NY
KTVF, Fairbanks, AK
KTGF, Great Falls, MT
WXXV-TV, Gulfport, MS
WSIL-TV, Harrisburg, IL
WMTU, Jackson, TN
WKBT, La Crosse, WI
KLFY-TV, Lafayette, LA
WLNS-TV, Lansing, MI
WMTG, Macon, GA
WLMT, Memphis, TN
WKRN-TV, Nashville, TN
KNOP-TV, North Platte, NE
KPEJ, Odessa, TX
WPGX, Panama City, FL
WJPR, Roanoke-Lynchburg, VA
WTVQ, Rockford, IL
KIDY, San Angelo, TX
KFTY, Santa Rosa, CA
KMEG, Sioux City, IA
WNDU-TV, South Bend, IN
KVCT, Victoria, TX
KWKT, Waco, TX

Canadian TV Stations Represented (Young Canadian Ltd.):
CHAU-TV, Carleton, Que.
CJPM-TV, Chicoutimi, Que.
CHOTV, Hull, Que.-Ottawa, Ont.

CKCO-TV, Kitchener, Ont.
CFTM-TV, Montreal, Que.
CJOH-TV, Ottawa, Ont.
CIPA-TV, Prince Albert, Sask.
CKBI-TV, Prince Albert, Sask.
CFCM-TV, Quebec City, Que.
CKCK-TV, Regina, Sask.
CFER-TV, Rimouski, Que.
CIMFTV, Riviere du Loup, Que.
CFEM-TV, Rouyn-Noranda, Que.
CFQC-TV, Saskatoon, Sask.
CHLFTV, Sherbrooke, Que.
CFTO-TV, Toronto, Ont.
CHEM-TV, Trois-Rivieres, Que.
CKY-TV, Winnipeg, Man.
CICC-TV, Yorkton, Sask.
CKOS-TV, Yorkton, Sask.

CANADIAN SALES REPRESENTATIVES

AIRTIME TELEVISION SALES INC.

920 Yonge St.
Suite 514
Toronto, Ont. M4W 3C7
Phone: 416-923-1239
Fax: 416-923-7620
Bernie Ziegler, pres.
Mark Burko, v.p.
John Aomso, v.p.

Branch Office:

MONTREAL, QUE. H3A 2N4: Robert Cole Media, 1801 McGill College, Suite 800. Phone: 514-282-1510. Fax: 514-849-8366. Robert Cole, pres.

TV Stations Represented:

KVOS-TV, Bellingham, WA
KTVQ, Billings, MT
KBMV, Bismarck, ND
KFYR-TV, Bismarck, ND
CKX-TV, Brandon, Man.
WIVB-TV, Buffalo, NY
KDBC-TV, El Paso, TX
KRTV, Great Falls, MT
WFRV-TV, Green Bay, WI
WISH-TV, Indianapolis, IN
WKBT, La Crosse, WI
WISC-TV, Madison, WI
WMUR-TV, Manchester, NH
CHATV, Medicine Hat, Alta.
KMCY, Minot, ND
KNOP-TV, North Platte, NE
WOWT, Omaha, NE
KTSP-TV, Phoenix, AZ
WPTZ, Plattsburgh, NY
RRQ, Reseau Radio-Quebec, Que.
WHCE-TV, Rochester, NY
WTVQ, Rockford, IL
KSL-TV, Salt Lake City, UT
WOLF-TV, Scranton, PA
KIRO-TV, Seattle, WA
WNDU-TV, South Bend, IN
KHQ-TV, Spokane, WA
CJFB-TV, Swift Current, Sask.
WIXT, Syracuse, NY
WFYF, Watertown, NY

ALEXANDER, PEARSON & DAWSON INC.

Two Bloor St. E.
31st Floor
Toronto, Ont. M4W 1A8
Canada
Phone: 416-928-0044
Fax: 416-928-9004; 416-928-0713
R. G. Alexander, pres.
R. L. Hetherington, exec. v.p.
C. S. King, controller
G. Campbell
K. Lydford
L. Bridgen
P. Bannan
T. Kramolc
P. Bond

C. Moffat
J. Lynn
D. Cross
E. Bersenas
B. Press
T. Alexander
T. Fitz-Gerald
P. O'Neill
E. Da-Re
A. Gallop

Branch Offices:

MONTREAL, QUE. H3A 1Y9: 2050 Mansfield St., Suite 1400. Phone: 514-842-1945. L. Champagne; G. Goulakas; M. Mezzaluna

VANCOUVER, B.C. V7Y 1E4: 1550 IBM Tower, 701 W. Georgia St. Phone: 604-689-0027. S. Collins, western mgr.

TV Stations Represented:

CKVR-TV, Barrie, Ont.
CITY-TV, Edmonton, Alta.
CJCH-TV, Halifax, N.S.
CKCW-TV, Moncton, N.B.
CFCF-TV, Montreal, Que.
CKRD-TV, Red Deer, Alta.
CJCB-TV, Sydney, N.S.
CITY-TV, Toronto, Ont.
CKY-TV, Winnipeg, Man.

ALL-CANADA RADIO & TELEVISION

All-Canada Bldg.
1000 Yonge St.
Toronto, Ont. M4W 2K2
Canada
Phone: 416-963-7800
Fax: 416-963-4367
John Gorman, v.p. & gen. mgr.
Michael Siverns, v.p., TV
Jim Neiles, gen. mgr., national cable ad sales
Dennis Horlick, national sales mgr., radio

Branch Offices:

MONTREAL, QUE. H3B 1G7: 1010 rue St. Catherine Ouest, Bureau 610. Phone: 514-861-5654. Claude Desjean, mgr.

WINNIPEG, MAN. R3B 0T6: 209 Grain Exchange Bldg., 167 Lombard Ave. Phone: 204-942-0895. Ted Polish, mgr.

CALGARY, ALTA. T2T 0B8: 1230A 17th SW. Phone: 403-245-6861. Jim Dunlop, mgr.

VANCOUVER, B.C. V5Z 4J6: 2440 Ash St. Phone: 604-878-3990. Phil Cameron, mgr.

DARTMOUTH, N.S. B2Y 2N6: 45 Alderney Dr., Suite 615. Phone: 902-465-6881. Greg Asling, mgr.

NEW YORK, NY 10017: 501 Fifth Ave., Suite 608. Phone: 212-286-0480. Isabelle Shuss, mgr.

CHICAGO, IL 60611: 211 E. Ontario St., Suite 700. Phone: 312-649-1949. Cindi McNow, mgr.

LOS ANGELES, CA 90036: 5757 Wilshire Blvd., Suite 1. Phone: 213-931-8479. Cal Copey, mgr.
Satellite Sources: YTV, Toronto, Ont.; Vision TV, Toronto, Ont.

TV Stations Represented:

CKX-TV, Brandon, Man.
CFAC-TV, Calgary, Alta.
CITY-TV, Edmonton, Alta.
CFGS-TV, Hull, Que.-Ottawa, Ont.
CFJC-TV, Kamloops, B.C.
CJBN-TV, Kenora, Ont.
CKWS-TV, Kingston, Ont.
CFAC-TV, Lethbridge, Alta.
CITL-TV, Lloydminster, Alta.
CKSA-TV, Lloydminster, Alta.
CFPL-TV, London, Ont.
CHBC-TV, Okanagan Valley (Kelowna), B.C.

CHEX-TV, Peterborough, Ont.
CHMI-TV, Portage la Prairie, Man.
CJON-TV, St. John's, Nfld.
CHBX-TV, Saulte Ste. Marie, Ont.
CJIC-TV, Saulte Ste. Marie, Ont.
CHFD-TV, Thunder Bay, Ont.
CKPR-TV, Thunder Bay, Ont.
CHCH-TV, Toronto-Hamilton, Ont.
CHAN-TV, Vancouver, B.C.
CHEK-TV, Victoria, B.C.
CKNX-TV, Wingham, Ont.

BROADCAST REPRESENTATIVES CANADA LTD.

159 Scotia St.
Winnipeg, Man. R2W 3X2
Canada

BRYDSON MEDIA SALES INTERNATIONAL

330 W. 56th St.
Suite 7-E
New York, NY 10019
Phone: 212-586-7773
Fax: 212-582-6353
David G. Brydson, pres.
Ron Cochran, acct. exec.
Bea Horvath, office mgr.

Branch Office:

MONTREAL, QUE. H3B 2T6: 1411 Peel St.
Phone: 514-987-1220. Fax: 514-987-1188

TV Stations Represented

WUTV, Buffalo, NY
CFCN-TV, Calgary, Alta.
CJDC-TV, Dawson Creek, B.C.
CFRN-TV, Edmonton, Alta.
CKRS-TV, Jonquiere, Que.
MITV, Maritime Independent Television
CHAT-TV, Medicine Hat, Alta.
CFCF-TV, Montreal, Que.
CFJP-TV, Montreal, Que.
CHNB-TV, North Bay, Ont.
CKNY-TV, North Bay, Ont.
CHRO-TV, Ottawa-Pembroke, Ont.
CKPG-TV, Prince George, B.C.
CFAP-TV, Quebec City, Que.
CFRE-TV, Regina, Sask.
CHSJ-TV, Saint John-Moncton, N.B.
CFSK-TV, Saskatoon, Sask.
CKSH-TV, Sherbrooke, Que.
CFKS-TV, Sherbrooke, Que.
CICI-TV, Sudbury, Ont.
CKNC-TV, Sudbury, Ont.
CJFB-TV, Swift Current, Sask.
CFTK-TV, Terrace-Kitimat, B.C.
CIII-TV, The Global Television Network
CFCL-TV, Timmins, Ont.
CITO-TV, Timmins, Ont.
CFMT-TV, Toronto, Ont.
CFKM-TV, Trois-Rivieres, Que.
CKTM-TV, Trois-Rivieres, Que.
CFVS-TV, Val D'Or, Que.
CKVU-TV, Vancouver-Victoria, B.C.
CKND-TV, Winnipeg, Man.

CANADIAN COMMUNICATIONS CO.

2300 Yonge St.
Suite 807, Box 2384
Toronto, Ont. M4P 1E4
Canada
Phone: 416-488-6835
Fax: 416-488-8283
Telex: 06-218969

TV Stations Represented:

KTAB-TV, Abilene, TX
KTEN, Ada-Ardmore, OK
WALB-TV, Albany, GA
WRGB, Albany-Schenectady-Troy, NY
KGGM-TV, Albuquerque, NM
KALB-TV, Alexandria, LA
KVII-TV, Amarillo, TX
KIMO, Anchorage, AK
WJSU-TV, Anniston, AL
WATL, Atlanta, GA
WAGT, Augusta, GA
KBVO-TV, Austin, TX
KBAK-TV, Bakersfield, CA
WNUV-TV, Baltimore, MD
WABI-TV, Bangor, ME
WAFB, Baton Rouge, LA
KBMT, Beaumont-Port Arthur, TX
KTVZ, Bend, OR
KULR-TV, Billings, MT
WMGC-TV, Binghamton, NY
WTTT, Birmingham, AL
KBMV, Bismarck, ND
KBCI-TV, Boise, ID
WCVB-TV, Boston, MA
WBKO, Bowling Green, KY
WUTV, Buffalo, NY
KFVS-TV, Cape Girardeau, MO
WNNY-TV, Carthage-Watertown, NY
KGWC-TV, Casper, WY
KGAN, Cedar Rapids-Waterloo, IA
WCIV, Charleston, SC
WCCB, Charlotte, NC
WVIR-TV, Charlottesville, VA
WRCB-TV, Chattanooga, TN
KGWN-TV, Cheyenne, WY
KCPM, Chico, CA
WLWT, Cincinnati, OH
WDTV, Clarksburg-Weston, WV
WEWS, Cleveland, OH
KKTU, Colorado Springs-Pueblo, CO
WOLO-TV, Columbia, SC
WCMH-TV, Columbus, OH
WRBL, Columbus, GA
KXTX-TV, Dallas-Fort Worth, TX
WKEF, Dayton, OH
WOI-TV, Des Moines, IA
WXYZ-TV, Detroit, MI
WDHN, Dothan, AL
KBJR-TV, Duluth, MN-Superior, WI
KVIA-TV, El Paso, TX
WETM-TV, Elmira-Corning, NY
KXEL-TV, Eugene, OR
KIEH-TV, Eureka, CA
WEHT, Evansville, IN
KATN, Fairbanks, AK
WDAY-TV, Fargo, ND
KNAZ-TV, Flagstaff, AZ
BWTW, Florence, SC
WBBH-TV, Fort Myers, FL
WFFFTV, Fort Wayne, IN
KREX-TV, Grand Junction, CO
WZZM-TV, Grand Rapids, MI
KFBB-TV, Great Falls, MT
WBAY-TV, Green Bay, WI
WXII, Greensboro-High Point & Winston-Salem, NC
WYFF-TV, Greenville-Spartanburg, SC-Asheville, NC
WABG-TV, Greenwood-Greenville, MS
WHAG-TV, Hagerstown, MD
KHQA-TV, Hannibal, MO-Quincy, IL
KGBT-TV, Harlingen, TX
WHP-TV, Harrisburg-York, PA
WHSV-TV, Harrisonburg, VA
KQMB, Honolulu, HI
WSAZ-TV, Huntington-Charleston, WV
WHNT-TV, Huntsville, AL
KIDK, Idaho Falls, ID
WXIN, Indianapolis, IN
WBBJ-TV, Jackson, TN
WLBT-TV, Jackson, MS
WAWS-TV, Jacksonville, FL
KRCC, Jefferson City, MO
WVCP-TV, Johnstown, PA
KSNF, Joplin, MO
KJUD, Juneau, AK
KMBC-TV, Kansas City, MO
KHGI-TV, Kearney-Hastings-Grand Island, NE
WBIR-TV, Knoxville, TN
WXOW-TV, La Crosse, WI
KATC, Lafayette, LA
WLFI-TV, Lafayette-Kokomo, IN
KGN5-TV, Laredo, TX
KLAS-TV, Las Vegas, NV
WDAM-TV, Laurel-Hattiesburg, MS
WTVQ-TV, Lexington, KY
WLIO, Lima, OH
KARK-TV, Little Rock, AR
KCOP, Los Angeles, CA

WLKY-TV, Louisville, KY
KCBD-TV, Lubbock, TX
WSET-TV, Lynchburg, VA
WMAZ-TV, Macon, GA
WKOW-TV, Madison, WI
KEYC-TV, Mankato, MN
KIMT, Mason City, IA
KTVL, Medford, OR
WREG-TV, Memphis, TN
WBFS-TV, Miami, FL
KMID-TV, Midland-Odessa, TX
WCGV-TV, Milwaukee, WI
KMSP-TV, Minneapolis-St. Paul, MN
KECI-TV, Missoula, MT
WKRQ-TV, Mobile, AL
WQAD-TV, Moline, IL
KTVE, Monroe, LA-EI Dorado, AR
WAKA, Montgomery-Selma, AL
WZTV, Nashville, TN
WTNH-TV, New Haven-Hartford, CT
WVLT-TV, New Orleans, LA
WWOR-TV, New York, NY-Secaucus, NJ
WOGX, Ocala-Gainesville, FL
KMTV, Omaha, NE
WCPX-TV, Orlando, FL
KESQ-TV, Palm Springs-Indio, CA
WJHG-TV, Panama City, FL
WEEK-TV, Peoria, IL
WGBS-TV, Philadelphia, PA
KNXV-TV, Phoenix, AZ
WTAE-TV, Pittsburgh, PA
KPTV, Portland, OR
WCSH-TV, Portland, ME
WGNT, Portsmouth-Norfolk-Newport News, VA
WAGM-TV, Presque Isle, ME
WJAR, Providence, RI
WRAL-TV, Raleigh-Durham, NC
KOTA-TV, Rapid City, SD
KTVN, Reno, NV
WRIC-TV, Richmond-Petersburg, VA
KBIM-TV, Roswell, NM
KQTV, St. Joseph, MO
KSDK, St. Louis, MO
WBDC-TV, Salisbury, MD
KUPV, Salt Lake City, UT
KLST, San Angelo, TX
KUSI-TV, San Diego, CA
KBHK-TV, San Francisco, CA
KNTV, San Jose, CA
KCOY-TV, Santa Maria, CA
WWSB, Sarasota-Bradenton, FL
WTOC-TV, Savannah, GA
WNEP-TV, Scranton & Wilkes-Barre, PA
KOMO-TV, Seattle, WA
KTBS-TV, Shreveport, LA
KCAU-TV, Sioux City, IA
KSFY-TV, Sioux Falls, SD
WSBT-TV, South Bend, IN
KXLY-TV, Spokane, WA
KOLR, Springfield, MO
WGGB-TV, Springfield, MA
WICS, Springfield, IL
KQVR, Stockton-Sacramento, CA
WFTS, Tampa-St. Petersburg, FL
WTHI-TV, Terre Haute, IN
KSNH, Topeka, KS
WPBN-TV, Traverse City-Cadillac, MI
KGUN, Tucson, AZ
KOKI-TV, Tulsa, OK
WTVA, Tupelo-Columbus, MS
WCFX-TV, Tuscaloosa, AL
KLTW, Tyler-Longview, TX
WKTV, Utica, NY
KAVU-TV, Victoria, TX
KXXV, Waco, TX
WITN-TV, Washington-Greenville-New Bern, NC
WAOW-TV, Wausau, WI
WPEC, West Palm Beach, FL
KSNW, Wichita, KS
KFDX-TV, Wichita Falls, TX
WECT, Wilmington, NC
WKBN-TV, Youngstown, OH
KYEL-TV, Yuma, AZ
WHIZ-TV, Zanesville, OH

Station Reps

CANVIDEO TELEVISION SALES LTD.

2200 Yonge St.
Suite 310
Toronto, Ont. M4S 2C6
Canada
Phone: 416-482-6200
Fax: 416-482-6544
Rodger Hone, pres. & chief exec. officer
Ed Wood, sr. v.p. & gen. mgr.
Ken Johnson, v.p., global sales

Branch Office:

MONTREAL, QUE. H3B 2T6: 1411 Peel St.,
Suite 600. Phone: 514-987-1575. Fax:
514-987-1188. Henry Mauer, mgr.

TV Stations Represented:

Global Television Network

MITV, Maritime Independent Television
CHRO-TV, Ottawa-Pembroke, Ont.
CFRE-TV, Regina, Sask.
CHSJ-TV, Saint John, N.B.
CFSK-TV, Saskatoon, Sask.
CICI-TV, Sudbury, Ont.
CKNC-TV, Sudbury, Ont.
CKVU-TV, Vancouver, B.C.
CKND-TV, Winnipeg, Man.

GLEN-WARREN BROADCAST SALES

(Div. of Baton Bcstg. Inc.)
2 Bloor St. W
Suite 300
Toronto, Ont. M4W 3L2
Canada
Phone: 416-963-9898
Fax: 416-963-8980
William H. Cox, pres.
Steve Hand, gen. sales mgr.

Branch Offices:

MONTREAL, QUE. H3A 2R7: 1010 Sherbrooke
St. W, Suite 1702. Phone: 514-282-1845. Fax:
514-282-8890. Donald M. Bastien, v.p.

VANCOUVER, B.C. V7Y 1C6: Pacific Centre,
Box 10149. Phone: 604-682-8404. Fax:
604-682-3053. Ian J. Hall, mgr., western
Canada; Donald P. Napier, mgr., Vancouver
sales

TV Stations Represented:

CKWS-TV, Kingston, Ont.
CJOH-TV, Ottawa, Ont.
CHEX-TV, Peterborough, Ont.
CIPA-TV, Prince Albert, Sask.
CKBI-TV, Prince Albert, Sask.
CKCK-TV, Regina, Sask.
CFQC-TV, Saskatoon, Sask.
CFTO-TV, Toronto, Ont.
CICC-TV, Yorkton, Sask.
CKOS-TV, Yorkton, Sask.

MESSNER & CO. LTD.

305-326 Broadway
Winnipeg, Man. R3C 0S5
Canada
Phone: 204-943-9574
Telex: 07-57882
Elmer Hildebrand, pres.
Henry Boschman, mgr.

TV Stations Represented:

CJDC-TV, Dawson Creek, B.C.
CFRN-TV, Edmonton, Alta.
CHAT-TV, Medicine Hat, Alta.
CJOH-TV, Ottawa, Ont.
CKPG-TV, Prince George, B.C.
CKRD-TV, Red Deer, Alta.
CFTK-TV, Terrace, B.C.
CFTO-TV, Toronto, Ont.

METRO MARKETING WEST

680C Leg-in-Boot Square
False Creek
Vancouver, B.C. V5Z 4B5
Canada

C-56

Phone: 604-874-8463
Fax: 604-874-9300
James D. McLennan, chief exec. officer
Tracy L. Fraser, asst.

TV Stations Represented:

Western Canada

Global TV (CIII), Ont.
Mid-Canada TV, N.B.-Ont.
STV-Regina/Saskatoon (CHRE-TV)
CJBN-TV, Kenora, Ont.
CHRO-TV, Ottawa-Pembroke, Ont.
CKVU-TV, Vancouver-Victoria, B.C.
CKND-TV, Winnipeg-Brandon, Man.
WVNY, Burlington, VT-Plattsburgh, NY
WLS-TV, Chicago, IL
WTVD, Durham-Raleigh, NC
KFSN-TV, Fresno, CA
KTRK-TV, Houston, TX
KABC-TV, Los Angeles, CA
WABC-TV, New York, NY
WPVI-TV, Philadelphia, PA
KGO-TV, San Francisco, CA
KIRO-TV, Seattle, WA
KXLY-TV, Spokane, WA
KQVR-TV, Stockton-Sacramento, CA

Western United States

Global TV (CIII), Ont.
Mid-Canada TV, N.B.-Ont.
CJDC-TV, Dawson Creek, B.C.
CKPG-TV, Prince George, B.C.
CHSJ-TV, Saint John, N.B.
CJFB-TV, Swift Current, Sask.
CFTK-TV, Terrace, B.C.
CKVU-TV, Vancouver, B.C.
CKND-TV, Winnipeg, Man.
KXLY-TV, Spokane, WA

METROSPOT TELEVISION LTD.

20 Eglinton Ave. W
Suite 1902
Box 2003
Toronto, Ont. M4R 1K8
Canada
Phone: 416-322-9404
Fax: 416-322-9405
Norman E. Bain, pres.
L. B. Salnick, v.p.
Gordon S. Foster, v.p.
Lesley Salnick, v.p.

Branch Office:

POINTE CLAIRE, QUE. H9R 4S2: 6600 Trans
Canada Hwy., Suite 750. Phone: 514-697-
9876. Fax: 514-697-4850. Tom Flaherty
Major Sports Events: Canadian Football
League Telecasts.

Canadian Markets Served By:

CJBN-TV, Kenora, Ont.
WVII-TV, Bangor, ME
WKBW-TV, Buffalo, NY
WSEE-TV, Erie, PA
WTNH-TV, New Haven-Hartford, CT
KNRR, Pembina, ND
KREM-TV, Spokane, WA

U.S. Markets Served By:

WKBW-TV, Buffalo, NY
WLS-TV, Chicago, IL
WTVD, Durham-Raleigh-Fayetteville, NC
WSEE-TV, Erie, PA
KFSN-TV, Fresno, CA
KTRK-TV, Houston, TX
KABC-TV, Los Angeles, CA
WABC-TV, New York, NY
KNRR, Pembina, ND
WPVI-TV, Philadelphia, PA
KGO-TV, San Francisco, CA
KREM-TV, Spokane, WA

PAUL MULVIHILL LIMITED

45 St. Clair Ave. W
3rd Floor
Toronto, Ont. M4V 1K9
Canada

Phone: 416-962-0080
Fax: 416-962-6483 (TV); 416-962-6883
(radio)
Paul Mulvihill
Norm Bonnell

TV Division:

Ed Voltan, mgr.
Bus Sadler
Doug Kidd
Bill Davidson
David Wilson
Richard Marchand
Nancy-Jane Newburn
Glenn Young
Kevin Golding

Radio Division:

Joe Mulvihill, mgr.
Stewart Wright
Chris Sisam
Tim Haller
Marc Charlebois
Donna Wright
Holly Garby
Rob Dilworth, dir., research

Branch Offices:

MONTREAL, QUE. H3B 3L2: 1155 Boul.
Rene-Levesque Ouest, Suite 2920. Phones:
514-393-4101; 514-393-4102.

VANCOUVER, B.C. V6E 1M7: 1033 Davie St.,
Suite 518. Phone: 604-684-6277. Telex:
045-1140. John Grant, mgr.; Ann Rogers; Jeff
Perry

HALIFAX: Dartmouth, N.S. D3B 1T5: 202
Brownlow Ave., Suite 205, Tower D. Phone:
902-468-8928. Steve Feswick

TV Stations Represented:

Great West Television

CFCN-TV, Calgary, Alta.
CFRN-TV, Edmonton, Alta.
CKCO-TV, Kitchener, Ont.
CKPG-TV, Prince George, B.C.
CKSH-TV, Sherbrooke, Que.
CFTK-TV, Terrace, B.C.
CHFD-TV, Thunder Bay, Ont.
CKPR-TV, Thunder Bay, Ont.
CFKM-TV, Trois-Rivieres, Que.
CKTM-TV, Trois-Rivieres, Que.
CFVS-TV, Val D'Or, Que.
WTEN, Albany, NY
WBNG-TV, Binghamton, NY
WCPO-TV, Cincinnati, OH
WSJV, Elkhart-South Bend, IN
WOWK-TV, Huntington-Charleston, WV
WTHR, Indianapolis, IN
WGME-TV, Portland, ME
WOKR, Rochester, NY
KING-TV, Seattle, WA
WTVH, Syracuse, NY
WTOL-TV, Toledo, OH
WUTR, Utica-Rome, NY
WFMJ-TV, Youngstown, OH

PATCOM INC.

(A subsidiary of Pathonic Network Inc.)
Hazelton Lanes, 55 Ave. Rd.
Suite 2975
Toronto, Ont. M5R 3L2
Canada

Branch Office:

MONTREAL, QUE. H3A 1G1: 770 ouest rue
Sherbrooke, Suite 1200. Gilles Leduc, gen.
mgr.

TV Stations Represented:

CFCM-TV, Quebec City, Que.
CKMI-TV, Quebec City, Que.

CFER-TV, Rimouski, Que.
CIMT-TV, Riviere du Loup, Que.
CHLT-TV, Sherbrooke, Que.
CHEM-TV, Trois-Rivieres, Que.

PREMIERE TELEVISION SALES

(A subsidiary of Alexander, Pearson & Dawson
Inc.)

2 Bloor St. East
Suite 3140
Toronto, Ont. M4W 1A8
Canada
Phone: 416-969-9496
Fax: 416-969-8923
TWX: 065-24497
J. Hurley, Toronto mgr.
N. Philpott
S. McEachern
S. Hamilton

Branch Offices:

MONTREAL, QUE. H3A 1T8: 2015 Peel St.,
Suite 900. Phone: 514-842-9820. Telex:
055-62418. Fax: 514-842-2892. J. La Starza,
v.p. & gen. mgr.; B. Carroll; C. Lizotte; S.
Lapalme

VANCOUVER, B.C. V7Y 1A1: IBM Tower, 701
Georgia St., Suite 1550. Phone:
604-689-0027. Telex: 045-1130. Fax:
604-689-0722. S. Collins, Vancouver mgr.

TV Stations Represented:

CFJP-TV, Montreal, Que.
CFAP-TV, Quebec City, Que.
CKRD-TV, Red Deer, Alta.

RADIO-TELEVISION REPRESENTATIVES LTD.

10 Price St.
Toronto, Ont. M4W 1Z4
Canada
Phone: 416-962-3221
Fax: 416-962-1162
Robert H. Quinn, pres.
Bill Alexander, v.p., TV

Branch Offices:

CALGARY, ALTA. T2A 6K3: 495 36th St. NE,
Suite 215. Phones: 403-569-9330; 403-
569-9333. Fax: 403-248-0989. Mark Simpson

VANCOUVER, B.C. V5Z 1K5: 999 W. Broad-
way, Suite 880. Phone: 604-736-6634. Fax:
604-736-8059. Frank Jobes, exec. v.p. &
western mgr.

WINNIPEG, MAN. R3B 1N7: 228 Notre Dame
Ave. Phone: 204-943-9574. Fax: 204-943-
6016

TV Stations Represented:

CJDC-TV, Dawson Creek, B.C.
WXXA-TV, Albany, NY
WLBZ-TV, Bangor, ME
WGRZ-TV, Buffalo, NY
WWTW, Cadillac- Traverse City, MI
WICU-TV, Erie, PA
WRDC-TV, Rochester, NY
WWUP-TV, Sault Ste. Marie, MI
WVNY-TV, Watertown-Carthage, NY
WYTW, Youngstown, OH

HUGH WALLACE INC.

11332 Camarillo St.
North Hollywood, CA 91602
Phone: 818-980-3212
Hugh Wallace
Mary Williams
Barbara Forrest
Mary Calder

TV Stations Represented (CA):

CKVR-TV, Barrie, Ont.
CFCN-TV, Calgary, Alta.

CFRN-TV, Edmonton, Alta.
 CJCH-TV, Halifax, N.S.
 CKCW-TV, Moncton, N.B.
 CFCF-TV, Montreal, Que.
 CFJP-TV, Montreal, Que.
 CFAP-TV, Quebec City, Que.
 CJCB-TV, Sydney, N.S.
 CITY-TV, Toronto, Ont.

WTR MEDIA SALES INC.

17213 108th Ave.
 Edmonton, Alta. T5S 1G2
 Canada
 Phone: 403-486-4400
 Fax: 403-486-4508
 Linda Samletzki, pres.

Branch Office:

CALGARY, ALTA. T2G 4B7: 4620 Manilla Rd.
 SE, No. 6. Phone: 403-243-6533. Bonny
 Welygan, office mgr.

TV Stations Represented:
 CHAT-TV, Medicine Hat, Alta.
 CKRO-TV, Red Deer, Alta.

**FOREIGN-LANGUAGE
 AND OVERSEAS STATION
 REPRESENTATIVES**

INTERCONTINENTAL SERVICES LTD.

347 Fifth Ave.
 New York, NY 10016
 Phone: 212-679-3910
 Fax: 212-679-3912
 E. Herzstein, pres.

TV Stations Represented:

KUAM-TV, Agana, GU
 ABBS-TV, Antigua, Leeward Islands
 WSVI, Christiansted, St. Croix, VI
 ZBM-TV, Hamilton, Bermuda

ELTV, Monrovia, Liberia
 ZNS-TV, Nassau, Bahamas
 WSJU, San Juan, PR
 LBC-TC, St. Maarten, N.A.

PAN AMERICAN BROADCASTING CO.

169 Lexington Ave.
 New York, NY 10016
 Phone: 212-532-0660
 E. Bernald, pres.

Branch Offices:

SAN FRANCISCO, CA 94133: 559 Pacific Ave.
 Phone: 415-391-1984. Sam Posner

SAN JOSE: 12380 S. Saratoga-Sunnyvale
 Rd., Saratoga, CA 95070. Phone: 408-996-
 2033. Gene Bernald, v.p.

TV Stations Represented:

Philippines
 IBC-TV

ECBS, Nigeria
 Ghana TV, Ghana
 Radio Kaduna TV, Northern Nigeria
 Sierra Leone TV, Sierra Leone
 Swaziland TV, Swaziland

SCHELLENBERG & KIRWAN INC.

Box 8961
 Santurce, PR 00910
 Phone: 809-722-5665
 Alicia Inzarry, pres.

TV Stations Represented:

ABS-TV, Antigua
 ZNS-TV, Bahamas
 ZBM-TV, Bermuda
 WSVI, St. Croix, VI
 LBC-TV, St. Maarten, N.A.
 Telearuba, Aruba, N.A.
 Telecuracao, Curacao, N.A.

Television & Cable Program Sources & Services

Offering Live, Film & Tape Programs & Commercials and Production Facilities to Television Stations and Cable Systems. These listings are based on data supplied by companies known to be serving TV & cable systems and responding to our questionnaires.

ABC DISTRIBUTION CO.

825 7th Ave.
5th Floor
New York, NY 10019
Phone: 212-887-1725
Maria Komodikis, v.p., international TV sales
Mara Sternthal, mgr., international TV sales
Patricia Vance, dir., ancillary sales
June Shelley, dir., A/V promotion & theatrical sales
Sharon Rehme, v.p., sales administration & operations

Executive Office:

LOS ANGELES, CA 90067: 2040 Ave. of the Stars. Phone: 213-557-6600. Archie Purvis, pres.; Paul Cross, v.p., program acquisition & development; Melanie Topp, dir., program acquisition & development; Michael Dragotto, v.p., worldwide cable/home video mktg. Cable & video program supplier; film buyer

ABC NEWS

47 W. 66th St.
New York, NY 10023
Phone: 212-456-7777
Roone Arledge, pres.
Richard C. Wald, sr. v.p.
Joanna Bistany, v.p. & asst. to pres.
Robert Murphy, v.p., television news coverage
Walter Porges, v.p., news & practices
Irwin W. Weiner, sr. v.p., finance
Paul Friedman, exec. producer "World News Tonight with Peter Jennings"
David Glodt, exec. producer, "This Week with David Brinkley" & weekend news
Jeff Gralnick, v.p. & exec. producer, special broadcasts
Richard Kaplan, exec. producer, "Primetime Live"
William Lord, v.p., ABC News Interactive
Phyllis McGrady, exec., long form programming & exec. producer for program development
Victor Neufeld, exec. producer, "20/20"
Eleanor Prescott, exec. producer, "Business World"
Patrick Roddy, exec. producer, "World News This Morning" & "Good Morning America"
Dorrance Smith, exec. producer, "Nightline"
George Watson, v.p. & Washington bureau chief
Tom Yellin, exec. producer, specials
Don Dunphy Jr., v.p., affiliate news services
Robert Benson, v.p., news radio
Richard Rosenbaum, gen. mgr., news radio programming
John Lyons, gen. mgr., news radio operations
Producer of TV film/tape series; news.

ABC VIDEO ENTERPRISES—See Capital Cities/ABC

ABN/FOCAL POINT TV NEWS NETWORK

499 National Press Bldg.
Washington, DC 20045
Phone: 301-320-4615
Robert C. Cody, pres. & exec. editor
Yvonne L. Cody, v.p.
Produces & distributes news, features & newsmagazine programming via satellite, video & audio tape for TV/cable/radio; Washington bureau & localized coverage for TV/radio stations & cable systems; PR serv-

ices in U.S. & abroad include teleconferencing, news event coverage, conferences; video-audio news releases; targeted satellite newfeeds; newsmagazines & special reports.

ABR ENTERTAINMENT CO.

4055 Maroner Circle
Westlake, CA 91361
Phone: 805-494-8019

East Coast Office:

WHITE PLAINS, NY 10607: 22 W. Primrose Ave. Phone: 914-993-0955.
Distribution & syndication.

ACADEMY FILM PRODUCTIONS INC.

3918 W. Estes Ave.
Lincolnwood, IL 60645
Phone: 708-674-2122
Bernard Howard, pres.
Producer of animation, industrial & educational films (for specific sponsors), film/tape spot commercials, film programs on order, editing, writing & directing for other producers, agencies & businesses.

ACAMA FILMS

14724 Ventura Blvd.
Suite 610
Sherman Oaks, CA 91403
Phone: 818-981-4344
Fax: 818-981-2840
Telex: 910-240-9990
William D. Morrison, chmn.
James A. Sowards, pres.
John Cosgrove, v.p., eastern sales
Lon Fishback, sales
Mike Murphy, barter sales
Jack Rafferty, barter sales
Andy Rogin, barter sales
Walt Rolph, barter sales
Steve Templeton, barter sales
Distributor of motion pictures, animation, situation comedy, sports & action series.

ACTION MEDIA

599 Lexington Ave.
23rd Floor
New York, NY 10122
Phone: 212-836-4898

ACTION MEDIA GROUP

599 Lexington Ave.
23rd Floor
New York, NY 10122
Phone: 212-836-4898
Fax: 212-836-4889
Rick Pack, pres.

ADLER VIDEO MARKETING LTD.

6849 Old Dominion Dr.
Suite 360
McLean, VA 22101
Phone: 703-556-8880
Fax: 703-556-9288
Telex: 292809 ADLR UR
Larry Adler, pres.
Judith Jones, v.p., sales & production
Domestic & international distributors of programming for television, cable & video; executive producers of TV series.

ADVANSWERS MEDIA PROGRAMMING INC.

(Subsidiary of Wells, Rich, Greene)
10 Broadway
St. Louis, MO 63102

Phone: 314-444-2100
Don Stork, pres.
John Marlow, sr. exec. officer
Rose Busalacki, sr. v.p., syndication dir.
Donna Hathaway, broadcast mgr.

Branch Offices:

LOS ANGELES, CA 90067: 2029 Century Park E, Suite 3450. Phone: 213-286-9114.

NEW YORK, NY 10019: 1740 Broadway, 7th Floor. Phone: 212-581-4047. Paul Schulman, pres.
Full range of programming & media services.

ADVERTISERS BROADCASTING CO.

Box 191
Ghent, NY 12075
Phone: 212-679-9750
Sholom Rubinstein, exec. producer
Producer of commercials (made for TV) & TV tape series; audio recording facilities; scripts; other services.

AEGIS PRODUCTIONS

6 Windrose Way
Greenwich, CT 06830
Phone: 203-661-6822
Producer of animation, industrial & educational films, newsreels & film/tape spot commercials.

AFI PRODUCTIONS INC.

6333 Sunset Dr.
Miami, FL 33143
Phone: 305-663-3342
Oscar Costo, production mgr.
Steve Minor, dir., cameraman
Bill Randall, dir., cameraman
Scott Thomas, rep., Miami
Bill Sobel, rep., New York. Phone: 212-864-2631
Producer of film/tape spot commercials, TV film/tape series, film programs on order & industrial & educational films.

AFP DISTRIBUTORS INC.

619 W. 54th St.
New York, NY 10019
Phone: 212-708-0500
Robert Gross, pres.
Sheldon Abromowitz, v.p.
John Wengen, agency liaison
Barbara Brazong, agency liaison
Artie Klein, lab liaison
Peter Maloney, lab liaison
Distributor of industrial & educational films & open-end film commercials (made for TV); film handlers; other services.

AGENCY FOR INSTRUCTIONAL TECHNOLOGY

Box A
Bloomington, IN 47402-0120
Phones: 812-339-2203; 800-457-4509
Fax: 812-333-4218
Telex: 27-6060
Cable: Agintel Indpls
Michael F. Sullivan, exec. dir.
Suzanne Newland, information specialist
Producer & distributor of educational videos (lease or purchase); computer programming & TV tape series; exporter of films & video programs.

AGE OF ENLIGHTENMENT VIDEO PRODUCTIONS

Lake Shandeleer Rd.
Box 370
Livingston Manor, NY 12758
Phone: 914-439-5408
Fax: 914-439-5352
Telex: 292050 MIU UR
Mark Haviland, exec. dir.
Mark Schoenfeld, assoc. dir.
Lewis Weiss, dir., mktg.
John Freeman, dir., program development
Produces and distributes educational programming for broadcast and cable TV and public access; audio programs for radio.

AIRES COMMUNICATIONS INC.

440 Park Ave. South
New York, NY 10016
Phone: 212-685-8400
Telex: 212-689-3701
Roger E. Alles, pres.
Jon Kraushar, sr. v.p., business communications
Greg Stevens, sr. v.p., political campaigns
Kathy Ardleigh, v.p., political campaigns & public affairs
Clay Rawson, sr. producer
Producer of film/tape spot commercials; film programs on order & TV film/tape series; artists representative; entertainment booking; other services.

ALDEN FILMS/FILMS OF THE NATIONS

Box 449
Clarksburg, NJ 08510
Phone: 201-462-3522
Paul Weinberg, pres.
Felicia Weinberg, v.p.
Jerome Schapiro, sales dir.
June Reed, mktg. dir.
Distributor of Jewish, Scandinavian & children's film & video.

ALL AMERICAN TELEVISION

304 E. 45th St.
2nd Floor
New York, NY 10017
Phone: 212-818-1200
Fax: 212-661-0396
Telex: 9102404401
George Back, pres.
Joseph Kovacs, chief operating officer
Conrad Roth, sr. v.p.
Carl W. Menk Jr., sr. v.p. & dir., sales & mktg.
John Reisenbach, v.p., national advertising sales
Debbie Back, mgr., international sales
TV syndication & national advertising time sales.

ALL MEDIA ENTERPRISES PTY. LTD.

Melburn
Box 158
Melbourne, 3144
Victoria, Australia
Phone: 3-509-1711
Fax: 3-509-3052
Telex: AA 37426
Philippe de Montignie, managing dir.
Guy Thonard, mktg. mgr.
International film & TV distributors.

ALLEGRO PRODUCTIONS INC.

1000 Clint Moore Rd.
Suite 211
Boca Raton, FL 33487
Phone: 407-994-9111
Jerome Forman, pres.
Glenn A. Forman, v.p., sales
Martin Kendrick, v.p., sales
Jim Slaughter, exec. producer
Patsy Norman, assoc. producer
Scott Forman, assoc. producer
Susan Neel Forman, assoc. producer
Lynn Tomczak, production coordinator
Producer of motion picture & videotape programs, commercials, documentaries, music videos & business films. 3/4 inch editing suite; 3/4-1 inch to VHS & Beta duplication facilities.

JOHN E. ALLEN INC.

116 North Ave.
Park Ridge, NJ 07656
Phone: 201-391-3299
Fax: 201-391-6335
John E. Allen, pres.
Fred Bradley, media/publication buyer
Motion picture stock footage archives; library sales: Collection 1895-1955. Laboratory for high quality 35mm & 16mm duplications, opticals & blow-ups. Specialists in shrunken and deteriorating film elements. Film to tape telecine transfers.

ALLENDOR PRODUCTIONS INC.

Box 5550
Sherman Oaks, CA 91413
Phone: 818-986-4622
Algernon G. Walker, pres.
Producer of industrial & educational films.

ALMI PICTURES INC.

1900 Broadway
New York, NY 10023
Phone: 212-769-6400
Telex: 960332
Mickey Schildkraut, exec. v.p. & treas.
Lee Krugman, sr. v.p., marketing
Domestic distribution of theatrical motion pictures for television.

ALTSCHUL GROUP CORP.

930 Pitner Ave.
Evanston, IL 60202
Phones: 708-328-6700; 800-323-9084
Fax: 708-328-6706
Joel Altschul, chmn.
Joe Farragher, pres.
Robert Battista, v.p.
Eileen A. Cronin, mktg. dir.

Affiliated Companies:

Beacon Films
Brighton Video
Gilbert Altschul Productions
Journal Films
Lawren Productions
Medical Electronic Educational Services
Perennial Education
Professional Research
Teaching Films
Spectrum Films
Universal Dimensions
Wombat Film & Video
Umbrella group of 12 distributors of educational & instructional films & videotapes.

AMERICAN FILM TECHNOLOGIES INC.

1265 Drummers Lane
Suite 108
Wayne, PA 19087
Phone: 215-688-1322
Alex Hartel, exec. v.p.

Branch Office:

LOS ANGELES, CA 90025: 12100 Wilshire Blvd., Suite 600. Phone: 213-826-4766.
George R. Jensen, chmn.

THE AMERICAN JEWISH COMMITTEE

165 E. 56th St.
New York, NY 10022
Phone: 212-751-4000
Fax: 212-319-0975
Sholom D. Comay, pres.
Ira Silverman, exec. v.p.
Morton Yarmon, dir., public relations
Haina Just, dir., radio & TV

AMERICAN MOTION PICTURES

2247 15th Ave. West
Seattle, WA 98119
Phone: 206-282-1776
Fax: 206-282-3535
TWX: 910-240-9541
Conrad W. Denke, pres.
Eric Denke, v.p.
Video & film production services company providing video editing, production, equipment rentals, computer graphics, video & audio duplication & studio rentals; producer & distributor of television programming.

AMERICAN PROGRAMS INTERNATIONAL

1111 S. Robertson Blvd.
Los Angeles, CA 90035
Phone: 213-271-4132
Fax: 213-278-1454
Telex: 3722866 API LA
Midge Barnett, pres.
James Jackson, v.p.
Distributes programming internationally for TV, cable & home video markets.

AMERICAN RELIGIOUS TOWN HALL MEETING INC.

745 N. Buckner Blvd.
Dallas, TX 75218
Phone: 214-328-9828
Robert W. Leiske, moderator & producer
Wana Leiske, film dir.
Producer of religious films; distributor of TV film/tape series.

AMERICAN SOCIETY OF COMPOSERS, AUTHORS & PUBLISHERS (ASCAP)

One Lincoln Plaza
New York, NY 10023
Phone: 212-595-3050
Fax: 212-580-2982
TWX: 710-581-2084
Morton Gould, pres.
Sammy Cahn, v.p.
Leon Brettler, v.p.
Arthur Hamilton, secy.
Arnold Broido, treas.
Sidney Herman, asst. treas.
Eile Siegmeister, asst. secy.
Gloria Messinger, managing dir.
Bernard Korman, general counsel
Karen Sherry, dir., public affairs & asst. to pres.
L. Barry Knittel, dir., licensing
Music licensor.

AMERICA'S LEADING INOIES NETWORK (ALIN-TV)

149 Madison Ave.
Suite 804
New York, NY 10016
Phone: 212-889-1327
Fax: 212-213-6968
Alan Steinberg, chmn.
Alan Cohen, sr. v.p., sales
Syndication.

AMIT WOMEN

817 Broadway
New York, NY 10003
Phone: 212-477-4720
Ann Glick, public relations dir.
Producer & distributor of educational films & film programs on Israel.

ANDREWS ENTERTAINMENT

Three Dallas Communications Complex
Suite 220 LB 93
Irving, TX 75039
Phone: 214-869-7640
Fax: 214-869-7616
Max Andrews, pres.
Ilene Cook, sales
Jon Horton, sales
Syndication & distribution of sports & entertainment television programs.

ANGLIA TV

48 Leicester Square
London WC2H 7FB
England
Phone: 01-321-0101
Philip Garner, program dir.

U.S. Office:

NEW YORK, NY 10017: 420 Lexington Ave.
Phone: 212-210-8989. Julie Van Duser, sales exec.

ANIFORMS INC.

360 W. 31st St.
8th Floor
New York, NY 10001
Phone: 212-714-2550
Vince Sottosanti, pres.
Audio-visual production house.

ANIMART FX

812 S. Weber St.
Colorado Springs, CO 80903
Phone: 719-630-7818
Bob Trochim, pres.
Kennetha Hildebrand, producer
Animation; producer of film/tape spot commercials; open-end commercials (made for TV), special effects & rotoscoping.

ANIMATED PRODUCTIONS INC.

1600 Broadway
New York, NY 10019
Phone: 212-265-2942
Al Stahl
Producer of film/tape spot commercials; industrial & educational films; slides & slide film commercials; animation; other services.

THE ANIMATION PEOPLE

3/7 Kean St.
London WC2
England
Phone: 01-836-1623
Telex: 269496
Jack King, managing dir.
Brian Larkin, dir.
Producer of animation.

RAY ANTHONY ENTERPRISES

9288 Kingley Dr.
Los Angeles, CA 90069
Phone: 213-858-1980
Ray Anthony, pres.

AP NEWS PLUS, AP BUSINESS PLUS & AP SPORTS PLUS

1825 K St. NW
Suite 615
Washington, DC 20006-1253
Phones: 202-955-7200; 800-821-4747
Louis D. Boccardi, pres.
James R. Williams, dir., broadcast services
Greg Groce, dir., cable TV services

Branch Office:

NEW YORK, NY 10020-1666: 50 Rockefeller Plaza. Phone: 212-621-1500.
Complete news service for cable systems, full-time, fully-automated news reports (graphics-enhanced) including sports, financial news. Available on subscriber-owned or AP-owned & maintained equipment in page format. Single or multichannel display. 24-hour service, turnkey installation.

APA INTERNATIONAL FILM DISTRIBUTORS INC.

4967 S.W. 75th Ave.
Miami, FL 33155
Phone: 305-663-3204
Louis Boeli, pres.
Abilio Felipe, sales mgr.

ARCHDIOCESE OF BALTIMORE

Telecommunications Center
5400 Roland Ave.
Baltimore, MD 21210
Phone: 301-532-2282
Nicholas P. Amato, dir., telecommunications

ARCHIVE FILMS INC.

530 W. 25th St.
New York, NY 10001
Phone: 212-620-3955
Fax: 212-645-2137
Telex: 822023
Patrick Montgomery, pres.
Stock footage library.

ARMY & AIR FORCE HOMETOWN NEWS CENTER

Bldg. 1500
Kelly AFB, TX 78241-5000
Phone: 512-925-6261
Fax: 512-925-3467
James D. Ammons, div. chief
Larry Gilliam, chief, television
Don Crites, chief, mktg.
Produces & distributes news features about American service members; produces annual "Holiday Greetings" for distribution during holidays; products distributed to television stations in service members' hometowns.

KAY ARNOLD GROUP—See listing under William L. Cooper Productions Inc.

ARP FILMS INC.

342 Madison Ave.
Suite 714
New York, NY 10173
Phone: 212-867-1700
Fax: 212-867-1704
Claude S. Hill, pres.
Anne B. Cody, mgr., operations
TV syndication company specializing in children's animation, educational & entertainment series & documentaries for international & domestic distribution.

ASSOCIATED PRESS

50 Rockefeller Plaza
New York, NY 10020-1666
Phone: 212-621-1500
Telex: 234728
Louis D. Boccardi, pres. & gen. mgr.
James R. Williams III, v.p. & dir., broadcast services
D. Byron Yake, dir., human resources
Patrick O'Brien, v.p., treas. & dir., strategic planning
James F. Tomlinson, v.p., asst. to pres.
Bill Ahearn, v.p., exec. editor
Wick Temple, v.p. & dir., newspaper membership
Wendall Wood, dir., corporate communications
Claude E. Erbsen, v.p. & dir., world services
John Reid, v.p. & dir., communications & technology
Walter Means, v.p./Washington

Branch Offices: 144 domestic; 83 foreign

WASHINGTON, DC 20006-1253: Broadcast News Center, 1825 K St. NW. Phone: 202-955-7200. Rosie Oakley, dept. dir., sales & mktg.; Brad Kalbfeld, dept. dir., news & programming; Lee Perryman, dept. dir., administration
News gathering cooperative; distributes news, photos, audio, video, graphics & data information to newspapers & broadcasters via

Program Sources

satellite receivers & landlines. Subsidiary companies in other information & communications areas.

ASSOCIATED TELEVISION INTERNATIONAL

650 N. Bronson
Suite 100
Hollywood, CA 90004
Phone: 213-871-1340
Fax: 213-469-6048
David McKenzie, chief operating officer
John Campbell Collins, v.p., marketing
Phil Coulloudon, head producer
Rex Piano, producer
Diedra Gray, producer
Michelle Vachon, syndication operations

A.S.T.A.

1756 Broadway
No. 3J
New York, NY 10019
Phone: 212-245-0840
Fax: 212-245-0842
Tim Duncan, exec. dir.
Advertiser-supported syndication trade association.

ATLANTIC VIDEO INC.

150 S. Gordon St.
Alexandria, VA 22304
Phone: 703-823-2800
Jonathan S. Park, pres.
Ron Whichard, dir., mktg.
Laura Frankel, advertising/public relations
Complete studio and remote production capabilities; post-production; film-to-tape transfer; duplication & videoconferencing services.

ATLANTIS PRODUCTIONS INC.

1252 La Granada Dr.
Thousand Oaks, CA 91362
Phone: 805-495-2790
J. Michael Hagopian, pres.
Producer & distributor of films and videos.

AUDIO-TV FEATURES INC.

149 Madison Ave.
Suite 804
New York, NY 10016
Phone: 212-889-1327
Fax: 212-213-6968
Telex: 510-600-8779 (Western Union)
Alan Steinberg, chmn.
Robert L. Kimmel, pres.
Producer & distributor of video news releases, public service announcements, marketing productions.

AURORA GENERAL ENTERTAINMENT CORP.

5950 W. Oakland Park Blvd.
Suite 309
Fort Lauderdale, FL 33313
Phone: 305-733-3500
Marvin J. Rappaport, pres.

AUSTRALIAN FILM COMMISSION

875 N. Gower St.
Los Angeles, CA 90038
Phone: 213-469-2223
Fax: 213-469-3946
Lisa Crosby, administrator
Deborah A. Bird, administrative assistant
Australian government office assisting Australian film makers in U.S., film festival organizers & distributors seeking Australian products.

AUSTRALIAN TELEVISION SERVICES LTD.

139 S. Beverly Dr.
Suite 312
Beverly Hills, CA 90212
Phone: 818-766-2751
Fax: 213-658-6704
Telex: 298 991 HA INTL
Jerry Dexter, pres.

Distributor of motion picture features, documentaries, TV/film series & specials to Australia & New Zealand.

AVERY PRODUCTIONS

4843 Voltaire St.
Suite A
San Diego, CA 92107
Phone: 619-483-2030

AWARO FILMS/VIDEO

P. O. Box 81143
Chicago, IL 60681-0143
Phone: 312-477-1517
Robert Eirinberg, secy.
Jack Paige, sales
Court Chilton, mktg.

Branch Office:

CHICAGO, IL 60657: 2970 Lake Shore Dr., No. 19E. Alfred D. LeVine, pres.
Distributor of educational & documentary videos (VHS & Beta format), animation, newsreels, open-end film commercials (made for TV), religious films, foreign language films, news, film/tape spot commercials, slides and slide film commercials, theatrical shorts & stock short footage; film buyer; film handlers; importer of TV film series; laboratory facilities & services; sales representative; studio facilities for rent; TV rights.

BAJUS-JONES FILM CORP.

5250 W. 74th St.
Minneapolis, MN 55435
Phone: 612-835-4490
Fax: 612-835-3413
Mike Jones, sr. creative dir.
Jane Doran, business mgr.
Hawkeye Henriksen, gen. mgr.
Joy Bolte, producer
Ron Duffy, sales dir.
Judy Super, sales rep.
Producer of character animation, live action/animation "combo" spots, motion control and live action TV commercials.

JEROME BALSAM FILMS INC.

165 W. 46th St.
New York, NY 10036
Phone: 212-921-4290
Telex: 238134 JERUR
Cable: JERIPIC
Jerome Balsam, pres.
Rita Balsam, v.p.
Distributor of motion picture features; exporter & importer of feature films.

BANDELIER INC.

3815 Osuna NE
Albuquerque, NM 87109
Phone: 505-345-8021
Fax: 505-345-8023
Allan Stevens, pres.
Producer of animation & live-action films.

BANDERA ENTERPRISES

Box 1107
Studio City, CA 91614
Phone: 818-985-5050
Don Flagg, pres.
Helen Mazeika, account exec.
Producer & distributor of industrial & educational films & TV film/tape series.

ROBERT BARON & ASSOCIATES

63-33 98th Place
Forest Hills, NY 11374
Phone: 718-275-4349
Robert Baron, pres.
Jack Godler, v.p.
John Whited, dir.
Hank Nadler, editor
Producers of motion pictures & videotapes.

BARON ENTERPRISES INC.

500 S. Sepulveda Blvd.
Suite 303
Los Angeles, CA 90049
Phone: 213-476-0638
Barry Bergsman, pres.
Producer & distributor of TV film/tape series.

BARR FILMS

12801 Schabarum Ave.
Box 7878
Irwindale, CA 91706
Phone: 818-338-7878
Donald Barr, pres.
Allen Dohra, chief exec. officer
B. L. Earle, exec. v.p.
George Holland, v.p., product development
Jan O'Connor, dir., mktg.
John Zick, operations mgr.
Michael Manahan, controller & chief financial officer
Producer & distributor of films for non-theatrical educational & training markets.

BARTON PRINTZ PRODUCTIONS

2611 NE 125th St.
No. 325
Seattle, WA 98125
Phone: 206-361-4810
Lee Barton, pres.
Philip G. Printz, v.p.

BARUCH ENTERTAINMENT

1331 F St. NW
Suite 800
Washington, DC 20004
Phone: 202-833-1777
Fax: 202-737-0725; 703-471-6528
Ed Baruch, pres.
Full service marketing, syndication, distribution & production company.

BASS/FRANCIS PRODUCTIONS

737 Beach St.
San Francisco, CA 94109
Phone: 415-441-4555
William Rossini, pres.
Phil Schwenk, dir. of production
David Antisdale, dir. of services
Producers of film & videotape TV commercials & multimedia productions.

BATJAC PRODUCTIONS INC.

9570 Wilshire Blvd.
Suite 400
Beverly Hills, CA 90212
Phone: 213-278-9870
Producer of TV film/tape series; stock footage.

BAUMAN BIBLE TELECASTS

4620 Lee Hwy.
No. B-5
Arlington, VA 22207
Phone: 703-243-1300
Audree M. Bauman, pres.
Inez Montel, dir., distribution & sales
Producer & distributor of religious & educational films.

BAVARIA FILM GmbH

Bavariafilmpfad 7, D-8022
Geiselsbergsteig Munich
West Germany
Fax: 89-6499-2240
Telex: 5218771 BAVF D
Gunter Rohrbach, managing dir.
Harald Junge, managing dir.
Rosemarie Dermuhl, head of world sales, TV
Benno Nowotny, head of world sales, film
Producers of cinema, TV, advertising & industry films and distributors of cinema & TV films.

BAY AREA MDBILETAPE INC.

375 Oyster Point Blvd.
Unit No. 1
South San Francisco, CA 94080
Phone: 415-873-7531

Telex: 9103806973
Skip Long, pres.
Mobile unit facilities for rent.

BBC—See Lionheart Television

BEACON FILMS INC.—See The Altschul Group

BEBELL MOTION PICTURE LAB & SLIJE & FILMSTRIP—See Films for Educators/Films for Television

BEBELL SLIJE & FILMSTRIP—See Films for Educators/Films for Television

ALEXANDER BECK ENTERPRISES INC.

1560 Broadway
Room 1101
New York, NY 10036
Phone: 212-575-9494
Fax: 212-391-2750
Telex: 423718 ALBK UI
Alexander Beck, chmn.
Shirley Beck, pres.
Kenneth Beck, v.p.
Felicia Beck, v.p.
Richard Dudley, v.p., sales/acquisitions
Eleanor Beck, mgr., operations
Adele Schultze, foreign mgr.
John Buzicek, sales coordinator
Distributor of motion picture features, including video, TV & cable.

BEHRENS PRODUCTIONS INC.

51 S.W. 9th St.
Miami, FL 33130
Phone: 305-371-6077
Fax: 305-371-6079
Robert A. Behrens, pres.
Elizabeth H. Behrens, v.p.
Producers and distributors of informational and instructional programs for young people.

DAVE BELL ASSOCIATES INC.

3211 Cahuenga Blvd. West
Hollywood, CA 90068
Phone: 213-851-7801
David L. Bell, pres.
Cynthia Shapiro, v.p.
Dennis Bogorad, producer
Shari Cookson, producer
Producer of motion picture features, TV movies & specials, documentaries, home videos & TV film & cable series.

BEST FILM & VIDEO CORP.

98 Cutter Mill Rd.
Suite 273
Great Neck, NY 11021
Phone: 516-487-4515
Telex: 221244 LHI
Roy B. Winnick, pres.
Ben Tenn, v.p., sales
Arlene Wimmick, v.p., mktg.
Producer & distributor of original programming for home video, TV & cable.

BEXEL CORP.

The Burbank Production Plaza
801 S. Main St.
Burbank, CA 91506
Phones: 818-841-5051; 818-846-7677
Fax: 818-841-1572
David G. Trudeau, pres.
James M. Hollon, v.p., sales
Justin Paxton, sales supervisor
Gary Leemaster, production coordinator
Robert A. Nudo, dir., mktg. & corporate administration
Broadcast equipment rental; production & post-production facilities; sound stage; graphics, set design; duplication.

THE BIG FIGHTS INC.

9 E. 40th St.
New York, NY 10016
Phone: 212-532-1717
Telex: 429560 CAYTON

William D. Cayton, pres.
Producer & distributor of sports events, features & specials.

BIJOU PRODUCTIONS

805 E. 9th St.
Box 39
Medford, OR 97504
Phone: 503-773-6023
Robert Campbell, pres.
Producer of TV film/tape series; theatrical shorts & stock footage; products for television & video.

BIZNET

1615 H St. NW
Washington, DC 20062
Phones: 202-463-5921 (facilities leasing);
202-463-5690 (general information)
Fax: 202-463-5836
Carl Grant, group v.p., communications
Robert Adams, v.p., broadcasting
Densil Allen, news director
A. Scott Hulst, exec. dir., advertising & mktg.
Frank Allen Philpot, syndication dir.
Suzi Montes de Oca, dir., facilities mktg.
Mercedes Sandoval, dir., promotion
Producer & distributor of business news & public affairs programming; full-service videoconferencing capabilities for lease; a service of the U.S. Chamber of Commerce.

BLAIR ENTERTAINMENT

1290 Ave. of the Americas
7th Floor
New York, NY 10104
Phone: 212-603-5990
Alan Berkowitz, exec. v.p. & gen mgr.
Howard Levy, v.p., dir., sales & advertising
Producers & distributors of children's programming, TV series & sports specials.

★ BLAIR TELEVISION

1290 Ave. of the Americas
New York, NY 10104
Phone: 212-600-5000
Timothy McAniff, pres.
James Kelly, sr. v.p., client services
William Breda, sr. v.p., gen. sales mgr.

BMG MUSIC PUBLISHING CANADA INC.

151 John St.
Suite 309
Toronto, Ont. M5V 2T2
Canada
Norma Barnett, gen. mgr.
Terry O'Brien, professional mgr.
Music publishing services: Administration of foreign catalogs, exploitation of domestic & foreign copyrights, computerized royalty payment system, background music library service.

BMI—See Broadcast Music Inc.

BNS INTERNATIONAL

181 S. Franklin Ave.
Suite 604
Valley Stream, NY 11581
Phone: 516-791-2200

BONDED SERVICES

(Div. of Novo Communications Inc.)
2050 Center Ave.
Fort Lee, NJ 07024
Phone: 201-592-9044
Fax: 201-592-5946
Christopher W. Preuster, pres.
Leonard A. Kaiser, exec. v.p.
Richard E. Eisenberg, v.p., worldwide mktg.

U.S. Branch Office:

NORTH HOLLYWOOD, CA 91601: 5260
Vineland Ave. Phone: 818-761-4058. Telex:
183379. Fax: 818-761-5939. Bert Koch, gen.
mgr.

Canadian Branch Office:

TORONTO, ONT. MBZ 5T6: 288 Judson St.,
Unit 10. Phone: 416-252-5081. Telex: 06-
984731. Fax: 416-252-3955. Dan Armstrong,
v.p. & gen. mgr.

International Branch Offices:

NETHERLANDS: Bldg. 72, 1117 ZJ Schiphol
East, Amsterdam. Phone: 20-601-5031. Telex:
11064. Fax: 20-6041567. Cable: Interbond.
Hans Grossouw, v.p. & managing dir.
(England & Netherlands)

HONG KONG: Block B, Tung Chun Industrial
Bldg., Nos. 11-13, Tai Yuen St., No. 7-8, 11th
Floor, Kwai Chung, New Territories. Phone:
852-4256036. Telex: 34152. Fax: 852-
4805935. Phillip Chu, mgr.

ENGLAND: Armstrong Way, Great Western In-
dustrial Park, Windmill Lane, Unit 6, Southall,
Middlesex UB2 4SD. Phone: 44-81-571-5511.
Telex: 268759. Fax: 44-81-571-9125.

Storage Facility:

FORT LEE, NJ 07024: 550 Main St., Bonded
Program Storage. Phone: 201-944-3700. Fax:
201-592-0727. Ramona Masi, mgr.
Distributor of motion picture features, in-
dustrial & educational films, motion picture
shorts, foreign language films & TV film/tape
series; exporter of films; film handlers; im-
porter of films & TV film series; film rejuvena-
tion & tape evaluation, environmental storage
of films & tapes.

BONNEVILLE MEOIA COMMUNICATIONS

130 Social Hall Ave.
Salt Lake City, UT 84111-1580
Phone: 801-237-2600
Fax: 801-237-2696
TWX: 910-925-5266
Richard D. Alsop, pres.

Jeffrey L. Hilton, v.p., account management
Producer & distributor of film/tape spot com-
mercials; producer & distributor of TV
film/tape series & religious films; distributor
of foreign language films; music library;
recording facilities; studio facilities for rent;
media planning & buying; marketing
research.

BOOSEY & HAWKES INC.

24 East 21st St.
New York, NY 10010
Phone: 212-228-3300
Fax: 212-473-5730
Telex: 6502429407 MCI
Cable: SONOORUS
James M. Kendrick, chief exec. officer
Sylvia Goldstein, sr. v.p., business affairs
David Huntley, v.p., series music
Sue Klein, mgr., royalty & hire administration
Music.

BORIS MASTER COLOR

451 D St.
Boston, MA 02210
Phone: 617-426-3592
Editing, processing, recording, projection
room & storage.

BOZELL, JACOBS, KENYON & ECKHART INC.

10250 Regency Circle
Omaha, NE 68114
Phone: 402-397-8660
Rosalee A. Roberts, dir., public relations

BRAVERMAN PRODUCTIONS INC.

3000 Olympic Blvd.
Santa Monica, CA 90404
Phone: 213-315-4710
Telex: 65017648 64 MCI
Chuck Braverman, pres., producer & dir.
Janet Burrows, development exec.
Producer & director of TV movies, music

videos, film, commercials, specials &
documentaries for broadcast & cable TV.

BRAY STUDIOS INC.

19 Ketchun St.
Box 5220
Westport, CT 06881
Phone: 203-226-3777
Paul Bray Jr., pres.
Producer & distributor of industrial & educa-
tional films; video & film/tape spot com-
mercials; producer & distributor of animation,
slides & slide film commercials.

BRITISH INFORMATION SERVICES

845 Third Ave.
New York, NY 10022
Phone: 212-326-0376
Fax: 212-758-5395
Telex: 12430 BRITINFORM NYK
Mark Hopkinson, head, radio/TV division
Mike Horne, deputy dir.
Provides daily audio news feeds of one-
minute wrapped actuality reports at no cost
to stations; assists radio/TV crews visiting
UK.

BROADCAST MUSIC INC. (BMI)

320 W. 57th St.
New York, NY 10019
Phone: 212-586-2000
Frances W. Preston, pres.-chief exec. officer
Music licensor.

BROADCAST NEWS & PRODUCTION

Box 592552
Orlando, FL 32859
Phone: 407-363-0500
Fax: 407-363-4410
Paul M. Cicarelli, pres. & sales dir.
Independent TV news service; feature stories;
convention coverage; editorial services;
documentaries; film & tape programs on
order.

BROADCAST NEWS LTD.

36 King St. E.
Toronto, Ont. M5C 2L9
Canada
Phone: 416-364-3172
Fax: 716-364-8896
Keith Kincaid, chief exec. officer
Wayne Waldroff, gen. mgr.
Phil Adler, business mgr.
Al Gibson, gen. news dir.
Moira Rosser, sales
News, information & programming services
in English & French via satellite to private
broadcasters & cable systems in Canada. Of-
fices in Halifax, Montreal, Quebec City, Ot-
tawa, Toronto, Winnipeg, Regina, Edmonton,
Vancouver, Victoria, Washington, London &
Moscow.

BROADCAST STANDARDS INC.

2044 Cotner Ave.
Los Angeles, CA 90025
Phone: 213-312-9060
Fax: 213-479-5771
Telex: 261770 STS UR
Omar Romay, pres.
William Cumins, gen. mgr.
Sandra Acuna, dir., sales & mktg.
International standards conversion &
videotape duplication facility; film to tape
transfers; post-production & vault storage.

BUENA VISTA—See Walt Disney Co.

BILL BURRUD PRODUCTIONS

16400 Pacific Coast Hwy.
Suite 204
Huntington Beach, CA 92649
Phone: 213-592-3486
Fax: 213-592-4960
Bill Burrud, chief exec. officer
John Burrud, pres.
Marlene Harlow McMillin, v.p., business
administration

Producer of film/tape spot commercials &
film programs on order including documen-
taries, wildlife, adventure & children's
programming; stock footage.

BUZZCO ASSOCIATES INC.

110 West 40th St.
Suite 26W
New York, NY 10018
Phone: 212-840-0411
Vincent Cafarelli, producer & dir.
Candy Kugel, producer, dir. & designer
Marilyn Kraemer, production mgr.
Linda Daurio, designer
Producer of film/tape spot commercials, film
programs on order, industrial & educational
films, open-end film commercials (made for
TV) & theatrical shorts; animation.

CABLE CASH CALL—See Newhoff-
Blumberg Inc.

CABLE FILMS & CABLE VIDEO

Country Club Station
Box 7171
Kansas City, MO 64113
Phone: 913-362-2804
Fax: 913-381-0000
Herbert Miller, pres.
Todd Randall, gen. mgr.
Marc Steven, mgr., sales
Distributor of motion picture features, in-
dustrial & educational films, newsreels,
foreign language films, TV film/tape series &
theatrical shorts available in PAL, SECAM &
NTSC videotape for domestic & international
distribution.

CABLE VIDEO ENTERTAINMENT INC.

725 River Rd.
Edgewater, NJ 07020
Phone: 201-941-6700
Irwin Cohen, chmn.
Richard Sullivan, pres.
Marida Sapdrino, treas.

CAMELOT ENTERTAINMENT SALES INC.

1700 Broadway
35th Floor
New York, NY 10019
Phone: 212-315-4747
Fax: 212-247-7674
Telex: 268-253
Steven R. Hirsch, pres.
Michael Shaw, v.p., advertising sales, Chicago
Michael Auerbach, v.p., east coast sales
Barter/syndication services.

CAMI VIDEO

165 W. 57th St.
New York, NY 10019
Phone: 212-841-9688
Artists representative; producer & distributor
of classical music programs.

CAMPBELL-EWALD CO.

30400 Van Dyke
Warren, MI 48093
Phone: 313-574-3400
L. M. Schultz, exec. v.p. & dir., media
R. I. Mitchell, sr. v.p. & dir., local media
J. E. Sawyer, sr. v.p. & dir., national broad-
cast media
Producer of open-end film commercials
(made for TV) & film/tape spot commercials.

STEVE CAMPUS PRODUCTIONS INC.

24 Depot Square
Tuckahoe, NY 10707
Phone: 914-961-1900
Steve Campus, pres.
Dennis Elliott, exec. v.p.
Producer of film/tape spot commercials; film
programs on order; TV film/tape series;
newsreels; slides; theatrical shorts; producer
& distributor of industrial & educational films
& news; multimedia producers; tele-
conference producers & networkers.

Program Sources

CAMRAC STUDIOIS

1775 Kuenzli Lane
Reno, NV 89502
Phone: 702-323-0965
Fax: 702-323-1099
Shirley Mitchell, pres.
Jim Mitchell, director & producer
Larry Neroda, editor
Mitch Larson, mktg. dir.
Jackie Walker, administration
Independent videotape and film production studio; producers & distributors of home videos; production; editing; character generation; digital video effects; stereo audio & camera color artwork; duplication; other services.

CANADIAN BROADCASTING CORP. (CBC)

1500 Bronson Ave.
Box 8478
Ottawa, Ont. K1G 3J5
Canada

English Networks:

TORONTO, ONT. M5W 1E6: Station A, Box 500. Phone: 416-975-3311. Fax: 416-975-3453. TDD: 416-975-6688. Denis Harvey, v.p., English TV; Donna Logan, v.p., English radio

French Networks:

MONTREAL, QUE. H3C 3A8: Box 6000. Phone: 514-597-5970. Fax: 514-597-5551. TDD: 514-597-6013. Guy Gougeon, v.p., French TV; Jean Blais, v.p., French radio
CBC is a publicly-owned corporation providing information & entertainment. CBC operates, in English and French, television networks, AM & FM radio networks & national satellite channels. CBC produces a variety of recordings, audiotapes and books from program material.

THE CANNELL STUDIOIS

7083 Hollywood Blvd.
Hollywood, CA 90028
Phone: 213-465-5800
Fax: 213-856-7454
Stephen J. Cannell, chmn. & chief exec. officer
Michael Dubelko, pres.
Jo Swerling Jr., sr. v.p., production & supervising producer
Howard Kurtzman, v.p., legal & business affairs
Joseph Kaczorowski, v.p., finance & administration
Peter Roth, pres., Stephen J. Cannell Productions
Matthew N. Herman, exec. v.p., production
Gary Winter, v.p., post production
Dianne Mandell, v.p., merchandising & licensing
Maryann Ridini, v.p., publicity, advertising & promotion
Peter Golden, v.p., talent
Brenda Friend, v.p., movies & miniseries
Gail Stoltze, v.p., human resources
Producer of TV film/tape series.

CAPITAL CITIES/ABC VIDEO ENTERPRISES INC.

77 W. 66th St.
12th Floor
New York, NY 10023-6298
Phone: 212-456-7777
Fax: 212-687-1708
Telex: 34337 ABC WS
Herbert A. Granath, pres, Capital Cities/ABC Video Enterprises
John Healy, pres., Capital Cities/ABC Video Enterprises International
Archie C. Purvis, pres., ABC Distribution Co.
Michael J. Dragotto, v.p., worldwide cable/cassette marketing
Maria D. Komodikis, v.p., international TV sales
Cable & video program supplier; film buyer.

CAPITAL VISION INTERNATIONAL CORP.

14232 S.W. 136th St.
Miami, FL 33186
Phone: 305-255-9891
Fax: 305-255-0617
Telex: 152189
Jose Crousillat, pres.
Spanish language programming; distributor & producer of soap operas.

CAPITOL NEWS SERVICE

Box 38607
Los Angeles, CA 90038
Phone: 213-462-6371
Fred W. Kline, pres.
Verma M. Kline, v.p.
Producer & distributor of news; distributor of stock footage; properties for lease.

CAPITOL PRODUCTION MUSIC

(Div. of Capitol Records Inc.)
6922 Hollywood Blvd.
Suite 718
Hollywood, CA 90028
Phone: 213-461-2701
Fax: 213-461-1543
Telex: 4720854 CAPMAG
Ole Georg, dir.
Richard Hyland, sales
Doug Long, sales
Paul Bland, mktg.
Contemporary production music CD library for the video, broadcasting & film industries; frequent updates.

CAPITOL TELEVISION INC.

1909 Lyttonsville Rd.
Silver Spring, MD 20910
Phone: 301-589-4900
Fax: 301-608-3512
Herbert A. Wilson, pres.
Professional film & video production services, including production planning, scriptwriting & story boarding, location or studio production, editing, computer graphics, equipment rental, talent.

CAPITOL VIDEO COMMUNICATIONS INC.

2121 Wisconsin Ave. NW
Washington, DC 20007
Phone: 202-965-7800
Fax: 202-965-7815
Joe Rothstein, pres.
Kelly Buccino, v.p., mktg.
Henry Nickel, v.p., operations
Ken Miller, v.p., engineering
Full service teleproduction facility. Creative design services.

GEORGE CARLSON & ASSOCIATES

2512 Second Ave.
No. 306
Seattle, WA 98121
Phone: 206-441-1466
George Carlson, producer
Producer & distributor of TV film/tape series; travel adventure series.

CAROLINA CHRISTIAN BROADCASTING

Box 1616
Greenville, SC 29602
Phone: 803-244-1616
Production studio.

CAROUSEL FILMS INC.

260 Fifth Ave.
Room 705
New York, NY 10001
Phone: 212-683-1660
David Dash, pres.
Michael A. Dash, v.p.
Distributor of educational films and videocassettes.

CARRAFIELLO, OIEHL & ASSOCIATES INC.

90 N. Broadway
Irvington-on-Hudson, NY 10533
Phone: 914-591-9191
William Standish Hansell

CARTHAY STUDIOIS INC.

5907 W. Pico Blvd.
Los Angeles, CA 90035
Phone: 213-938-2101
Helen Malis, studio mgr.
Producer of film/tape spot commercials & industrial & educational films; studio facilities for rent; film & videotape facilities.

CASABLANCA IV

202 N. Canon Dr.
Beverly Hills, CA 90210
Phone: 213-275-0404
Fax: 213-275-2873
Richard Cohen, chmn. & chief exec. officer
Jim McCallum, pres. & chief operating officer
Bethany Gorfine, dir. of sales, west
Henry Urlick, dir. of sales, southeast
Stuart Doriss, dir. of sales, northeast
Betsy Higgins, dir. of sales, midwest
TV programming for syndicated, network & pay cable distribution; advertiser sales.

G. NELSON CASE & ASSOCIATES INC.

2481 Evergreen St.
Yorktown Heights, NY 10598
Phone: 914-245-8789
George Case, pres.

CASTLE HILL TELEVISION

(Div. of Castle Hill Productions Inc.)
1414 Ave. of the Americas
New York, NY 10019
Phone: 212-888-0080
Telex: 423568 CASHILL
Julian Schlossberg, pres.
Mel Maron, pres., mktg. & distribution
Barbara Karmel, sr. account exec.
Milly Sherman, dir., sales services
David Wright, dir., advertising
Laura Gherardi, assistant to pres.
Syndicators of feature film packages.

CATALYST PRODUCTION SERVICES

1431 Center St.
Oakland, CA 94607
Phone: 415-836-1111
Fax: 415-836-1420
Avi Stachenfeld, chief exec. officer
Joshua Reichel, pres.
Luigi Barassi, v.p., production services
Program & commercial production & post-production services.

CATHEORAL FILMS

Box 4029
Westlake Village, CA 91359
Phone: 818-991-3290
James L. Friedrich, pres.
Producer & distributor of religious films.

CBC—See Canadian Broadcasting Corp.

CBC ENTERPRISES

350 5th Ave.
Suite 5507
New York, NY 10118
Phone: 212-760-1500
Fax: 212-760-1501
Frank Schatz, mgr. of sales, U.S.
CBC program distribution: Drama series, miniseries, made-for-TV movies, variety specials, documentaries, sports events & children's series.

C. B. OISTRIBUTION CO.

5750 Wilshire Blvd.
Suite 590
Los Angeles, CA 90036
Phone: 213-937-0406
Fax: 213-937-6532
Bob Wright, exec. dir.

Steve Schott, dir., administration
TV sales & syndication company.

CBN PRODUCERS GROUP INC.

(Subsidiary of Christian Broadcasting Network)
CBN Center
Virginia Beach, VA 23463
Phone: 804-424-7777
S. Harry Young, pres.
T. N. Mohan, international co-productions
David Freyss, producer, children's programming
Susan Rohrer, producer & dir., domestic TV
Jonathan Stathakis, features

CBS/FOX VIDEO

1211 6th Ave.
2nd Floor
New York, NY 10036
Phone: 212-819-3200

CBS NEWS

524 W. 57th St.
New York, NY 10019
Phone: 212-975-4321
David W. Burke, pres.
Joe Peyronnin, v.p. & asst. to the pres.
David Corvo, v.p., public affairs
James M. McKenna, v.p., finance & administration
Larry Cooper, v.p., CBS News Radio
John Frazee, v.p., news services
Don Decesare, dir., operations
Barbara Cohen, v.p. & bureau chief, Washington
Robert E. McCarthy, v.p., business affairs

CC STUDIOIS INC.—See Weston Woods Studios Inc.

CENTERCOM INC.

5737 W. Hemlock St.
Milwaukee, WI 53223
Phone: 414-353-2001
Fax: 414-353-7227
Robert Harmon, pres.
Jeff Johnson, v.p.
David Davis, dir., sales & mktg.
Gerald Muehlenberg, production mgr.

Branch Office:

TAMPA, FL 33634: 4710 Eisenhower Blvd.
Phone: 813-886-8266.
All format duplication, Macrovision, high speed TMD duplication, 4-field world standards conversion including 1 inch & 8mm PAL.

CENTRAL OFFICE OF INFORMATION/ LONOOON TELEVISION SERVICE

Hercules Rd.
London SE1 7DU
England
Phones: 071-261-8578; 001-926-2345
Producer & distributor of industrial & educational films (sale or loan); TV film/tape series; distributor of motion picture shorts; stock footage; exporter of films; film buyer.

CENTRAL TELEVISION ENTERPRISES

43-45 Portman Square
London W1H 9FG
England
Phone: 071-486-6688
Fax: 071-486-1707
Philip Jones, managing dir.
Bill Allan, dir., sales

U.S. Office:

NEW YORK, NY 10020: 610 Fifth Ave. Phone: 212-582-6688. Kevin Morrison, pres.

Program sales:

FLORIDA: Phone: 305-345-1620. Clare Alter, sales coordinator
TV Program production & distribution.

CFCN TELEVISION

(Div. of CFCN Communications Ltd.)
Broadcast House
Box 7060, Station E
Calgary, Alta. T3C 3L9
Canada
Phone: 403-240-5600
Bruce Nelson, v.p., programming
Producer of newsreels, TV film/tape series, film/tape spot commercials, slides, slide film commercials & theatrical shorts; news; stock footage; importer of films & TV film series; recording facilities; sales representative; studio facilities for rent; TV rights; other services.

CHANNEL FIVE CORP.

(Div. of Harris Corp.)
5 TV Place
Needham, MA 02192
Phone: 617-449-0400
Medical programs, daily magazine show, children's series, situation comedy-drama, documentaries, news inserts, docu-dramas & instructional programming.

CHANNEL 1 ENTERTAINMENT INC.

15303 Ventura Blvd.
Suite 800
Sherman Oaks, CA 91403
Phone: 818-784-1116

CHILDREN'S TELEVISION WORKSHOP

One Lincoln Plaza
New York, NY 10023
Phone: 212-595-3456
Joan Ganz Cooney, pres.
Adrienne Benton, v.p., international TV group
David Thomas, mktg. dir., international TV group
Multimedia producer and distributor of entertaining and educational programming for children.

CHRISTIAN LIFESTYLE MAGAZINE

1100 Rancho Conejo Blvd.
Newbury Park, CA 91320
Phone: 805-373-7686
Fax: 805-373-7701
Dan Matthews, dir.
Elizabeth Albritton, asst., syndication dept.
Color 30-min. programs on 2-in. & 1-in. videotape, 3/4-in. & 1/2-in. cassette.

CHRISTIAN TELEVISION NETWORK

6922 142nd Ave. N
Largo, FL 34641
Phone: 813-535-5622
Fax: 813-531-2497
Robert R. D'Andrea, pres.
Don MacAllister, v.p.
Robert T. Kennedy, dir., cable relations & special projects
Ken Rash, chief financial officer
Cardin Hesselton, sales
Jack Jarvis, director of production
Produces & syndicates 24-hour Christian programming. 55-ft. mobile production unit available.

THE CHRISTOPHERS INC.

12 E. 48th St.
New York, NY 10017
Phone: 212-759-4050
Fax: 212-838-5073
Rev. John Catoir, dir.
Cecilia Harriendorf, exec. producer
Stephanie Raha, producer
Alma Stark, mgr., radio & TV distribution
Producer & distributor of TV series.

CHURCH FEDERATION OF GREATER INDIANAPOLIS INC.

1100 W. 42nd St.
Indianapolis, IN 46208-3388
Phone: 317-926-5371

C. Bruce Naylor, exec. dir.
Don M. Frick, communications director
Producer of religious TV & radio programs.

CHURCH OF THE NAZARENE

Nazarene Communication Media
6401 The Paseo
Kansas City, MO 64131
Phone: 816-333-7000 (ext. 390)
Paul Skiles, communications div. dir.
Ray Hendrix, administrative asst.
Dave Anderson, administrative asst.
James Kersten, mgr., AV productions
Radio programs in 38 languages, video; broadcast TV, photography, slide shows; multimedia presentations; A/V educational aids & 16mm productions.

CHURCH WORLD SERVICE

475 Riverside Dr.
New York, NY 10115
Phone: 212-870-3003
Producer of film/tape spot commercials, religious films, slides, slide film commercials & theatrical shorts; recording facilities; stock footage.

CHURCH WORLD SERVICE/CROP

28606 Phillips St.
Box 968
Elkhart, IN 46515
Phone: 219-264-3102
Fax: 219-262-0966
Doug Beane, dir.
Gary Arnold, film librarian
Distributor of films on world hunger & related topics.

CIANI/MUSICA INC.

30 E. 23rd St.
New York, NY 10010
Phone: 212-777-7755
Suzanne Ciani, pres.
Custom sound and music design/production for advertising, film, records.

CINACO FILM & TV CO. INC.

9046 Sunset Blvd.
Suite 201
Los Angeles, CA 90069
Phone: 213-278-3302
Fax: 213-274-8568
Fred Briskin, pres.
Darlene Eichorst, v.p.
Jeanette Kremer, exec. secy.-office mgr.
Distributor of motion picture features, motion picture shorts, TV film/tape series. Producer of TV movies, features & series.

CINECRAFT INC.

2515 Franklin Blvd.
Cleveland, OH 44113
Phone: 216-781-2300
Neil G. McCormick, chmn.
Maria Keckan, pres.
Producer of video, film & slide multi-image; produces business, theater & sales meetings; production services.

CINE-GROUPE J.P. INTERNATIONAL DISTRIBUTION INC.

1151 Alexandre-de Seve
Montreal, Que. H2L 2T7
Canada
Phone: 514-524-7567
Fax: 514-524-1997

CINEMA ARTS INC.

Box 70
South Sterling, PA 18460
Phone: 717-676-4145
Fax: 717-676-9194
John E. Allen, pres.
Beverly Allen, v.p.
Motion picture laboratory producing optical transfers for 35mm, 16mm & super 16mm. Enlargements & reductions including anamorphic & Vistavision formats: Color & black & white; film to tape telecine transfer.

Specialists in shrunken & deteriorating film.
Stock footage 1895-1960.

CINE MAGNETICS VIDEO & FILM LABORATORIES

650 Halstead Ave.
Mamaroneck, NY 10543
Phones: 914-698-3434; 212-542-0700; 800-431-1102
Fax: 914-698-0680
Joseph J. Barber, pres.
Vincent Spagnolo, v.p. & gen. mgr.
Robert Orzack, v.p., sales & mktg.

Branch Offices:

NEW YORK, NY 10016: 9 E. 37th St. Phone: 212-542-0700.

BOSTON, MA 02135: 1380 Soldiers Field Rd. Phone: 617-783-4932.

REDONDO BEACH, CA 90277: 856 Avenue A. Phone: 213-543-2381.
Laboratory facilities & services; video & film duplication.

CINEMA SHARES INTERNATIONAL TELEVISION

450 Park Ave.
New York, NY 10022
Phone: 212-421-3161
Ellen Cantor, pres.
Beverly J. Partridge, pres.
Rita Balsam, foreign sales
Jerry Balsam, foreign sales
Deborah Dave, exec. dir.
Delanie Abney, dir., program services
Dick Ostrander, eastern div. sales mgr.
Marvin Gray, western div. sales mgr.
Feature films in color available for TV plus ancillary rights.

CINE SOURCE

2219 West Olive Ave.
No. 231
Burbank, CA 91506
Phone: 818-848-9477
Fax: 818-846-4789
Christine Bayly, pres.
Georgia Johnson, exec. v.p., sales
Feature films, shorts, Australian series, special interest films.

CINE-TELE PRODUCTIONS

Box 270693
San Diego, CA 92128
Phone: 619-673-5151
Harry J. Lehman, pres.
Jacques Lehman, mgr.
Producer & distributor of industrial & educational films; distributor of TV film/tape series.

CINETUDES FILM PRODUCTIONS LTD.

295 W. 4th St.
New York, NY 10014
Phone: 212-924-0400
Christine Jurzykowski, pres. & exec. producer
Producer of motion picture features, film/tape TV commercials, industrial films, training films, video news releases. Post production facilities for film/tape; studio facilities for rent; recording & projection room.

DICK CLARK PRODUCTIONS INC.

3003 W. Olive Ave.
Burbank, CA 91505
Phone: 818-841-3003
Dick Clark, chief exec. officer
Fran La Maina, pres.
Aviva Bergman, dir., business affairs
Kenneth Ferguson, dir., publicity
Producer of TV, movies, radio programming & stage performances.

CLASSIC ENTERTAINMENT PRODUCTIONS

5241 Cleveland St.
Suite 113
Virginia Beach, VA 23462

Phone: 804-499-9263
Fax: 804-499-6178
Joseph Clement, pres.
Terrence E. Kelley, v.p.
Provides stock footage & production & editing services to enhance commercial video productions; produces commercials & television shows; public relations.

CLASTER TELEVISION INC.

9630 Deereco Rd.
Timonium, MD 21093
Phone: 301-561-5500
Fax: 301-591-5510
John H. Claster, pres.
Sally C. Bell, exec. v.p.
Janice Carter, sr. v.p., sales
Terri B. Akman, dir., programming
Jeffrey Hughes, account exec. & dir., promotion
Peggy Powell, account exec.
Dana Feldman, distribution coordinator
Producer & distributor of animated specials & miniseries, game shows & children's shows.

COE FILM ASSOCIATES INC.

65 E. 96th St.
New York, NY 10128
Phone: 212-831-5355
Fax: 212-996-6728
Telex: 212-238198 COE
Bernice Coe, pres.
Mignon Levey, dir., sales
Susan Eenigenburg, dir., mktg.
National distributor of short films & documentaries for television.

COLBERT TELEVISION SALES

201 Wilshire Blvd.
Santa Monica, CA 90401
Phone: 213-451-1133

COLLEGE BOWL CO. INC.

14900 Ventura Blvd.
No. 220
Sherman Oaks, CA 91403
Phone: 800-234-2695
Don Reid, chmn.
Mary Oberembt, v.p.
Producer of TV film/tape series.

KINGSLEY COLTON & ASSOCIATES

16661 Ventura Blvd.
Suite 400
Encino, CA 91436
Phone: 818-788-6043
Artists representative.

COLUMBIA PICTURES INTERNATIONAL TELEVISION

711 Fifth Ave.
New York, NY 10022
Phone: 212-751-4400
Telex: RCA 234211
Nicholas Bingham, pres.
Milton Fishman, sr. v.p. & treas.
Martin Blau, sr. v.p.
Kevin Hyson, v.p., advertising & publicity
Duncan Clark, v.p., advertising & publicity
Michael Grindon, v.p., international TV sales
Lester McKellar, v.p., Europe & Middle East
Helios Alvarez, v.p. & gen. mgr., Latin/South America
Toro Ohnuki, v.p. & gen. mgr., Japan/Korea
Anne Atkinson, v.p., legal affairs & asst. secy.
John Migicovsky, v.p. & gen. mgr., Canadian operations
Tony McMullen, managing dir., Australia & Far East
Louis P. Mont, dir., finance & administration
John Barry, controller
Susan West, dir., client services, Los Angeles

International Offices:

ARGENTINA: Columbia Pictures of Argentina Inc., Ayacucho 520, Buenos Aires, 1026.

Program Sources

Phone: 45-0261. Armando A. Cortez, gen. mgr.

AUSTRALIA: Columbia Pictures TV Pty. Ltd., 45 Macquarie St., Sydney, NSW 2000. Phone: 231-5985. Tony McMullen, managing dir., Australia/Far East

BRAZIL: Screen Gems-Columbia Pictures of Brazil Inc., Rua Santa Isabel 160, 7 Andar 01221, Sao Paulo. Phone: 220-5200. Helios Alvarez, v.p. & gen. mgr., Latin America

CANADA: EPS Programming Services Ltd., 720 King St. West, Suite 600, Toronto, Ont. M5V 2T3. Phone: 416-364-3894. David Jackson, pres., EPS

ENGLAND: Columbia Pictures International TV, 19/23 Wells St., London W1P 3FP. Phone: 637-8444. Nick Bingham, pres., CPIT

FRANCE: Columbia Pictures Television, 20 rue Troyon, Paris 75017. Phone: 43-80-7000. Jacques Porteret, program sales mgr.

ITALY: TV Overseas S.R.L., Via Sicilia N 50, Rome 00187. Phone: 445-4940. Jimmy Manca, agent

JAPAN: Japan International Enterprises Inc, 17-20 Shimbashi, 6-Chome, Minato-Ku, 4th Floor, Yoneda Bldg., Tokyo Pref. 105. Phone: 431-1372. Toru Ohnuki, v.p. & gen. mgr., Japan/Korea

MEXICO: Columbia Pictures International TV, Darwin 68, Office 301, Mexico City 5, D.F. Phone: 905-254-0899. Evancio Gomez, dubbing/traffic controller

PHILIPPINES: Columbia Pictures International TV, Philippine Lines Bldg., 1000 United Nations Ave., Room 307, Manila. Phone: 521-1381. Conrad Javier, sales rep.

WEST GERMANY: Columbia Television, Ickstattstrasse 1,8000 Munich 5, Phone: 263-460. Max M. Kimental, consultant Producer & distributor of TV film/tape series & film programs on order.

COLUMBIA PICTURES TELEVISION

1438 N. Gower St.
Los Angeles, CA 90028
Phone: 213-460-7400
Fax: 213-467-7863

Gary Lieberthal, chmn. & chief exec. officer
Scott Siegler, pres.

Barry Thurston, pres., syndication
Jan Abrams, sr. v.p. in charge of business affairs

Gregory Boone, sr. v.p., legal affairs
Deborah Curtan, sr. v.p., current programs, comedy

Don DeMesquita, sr. v.p., corp. communications/publicity

Seymour Friedman, sr. v.p., film production

Rick Jacobs, sr. v.p., talent & casting

Andrew J. Kaplan, sr. v.p., office of the chmn.

Steven Mendelson, sr. v.p., comedy development

David Mumford, sr. v.p., research

Jimmy Veres, sr. v.p., drama development

Michael Zucker, sr. v.p., mktg.

Francine Beougher, v.p., distribution operations, domestic syndication

Jeanie Bradley, v.p., current programs, comedy

Lawrence (Lon) Feldman, v.p., post-production, syndication

Richard Frankie, v.p., business affairs

Christine Friedgen, v.p., post-production

Susan Grant, v.p., syndication, southeast region

David Holman, v.p., studio operations

Stephanie Knauer, v.p., business affairs administration

Edward Lammi, v.p., tape production

Gary Lico, v.p., syndication, eastern region
Terry Mackin, v.p., syndication, western region

John Rohrs Jr., v.p., syndication, midwest region

Doug Roth, v.p., research

Sander Schwartz, v.p., business affairs

Leslie Z. Tobin, v.p., motion picture sales & acquisitions

Herb Weiss, v.p., syndication, eastern region

Producer & distributor of audio-visual presentations.

CONUS COMMUNICATIONS

3415 University Ave.

Minneapolis, MN 55414

Phone: 612-642-4645

Telex: 910-563-3598

Stanley S. Hubbard, pres.

Charles H. Dutcher III, v.p. & gen. mgr.

Anita Klever, v.p. & dir., news service

Satellite news gathering cooperative of local stations with portable or fixed Ku-band satellite uplinks; space segment, satellite IFB & PL, news coordination, daily story feeds, breaking news, pooled coverage, Washington bureau & live interconnects between member stations; transponders on SBS-3 & K-2. Produces an all-news channel, a 24-hour news network and other syndicated television news products.

CORI FILMS INTERNATIONAL

2049 Century Park East

Suite 780

Los Angeles, CA 90067

Phone: 213-557-0173

Fax: 213-551-4974

Telex: 825 388

Marie Hoy, pres. & chief exec. officer

Jeff Sanfilippo, v.p., sales

Graham King, dir., servicing

Ann Garchinsky, mgr.

Linda Wehbi, promotions

JOHN CROWE PRODUCTIONS

10 Greenway Plaza
Houston, TX 77046
Phone: 713-627-9270
John T. Crowe, pres.
Dave Ernst, mgr., Dallas
Don Wilson, chief engineer
Bob Robinson, sales development

Branch Office:

IRVING, TX 75039: 6221 N. O'Conner Rd.,
Suite 117, Lock Box 4. Phone: 214-556-1816.
Mobile video production.

CROWN INTERNATIONAL PAY TELEVISION INC

8701 Wilshire Blvd.
Beverly Hills, CA 90211
Phone: 213-657-6700
Fax: 213-657-4489
Mark Tenser, pres.
Lynette A. Prucha, v.p., home video & pay TV
Scott Schwimer, v.p., business affairs
Producer & distributor of theatrical feature films.

CRYSTAL PICTURES INC.

1560 Broadway
Suite 414
New York, NY 10036
Phone: 212-840-6181
Fax: 212-840-6182
Telex: 620852
Joshua Tager, pres.
Sidney Tager, gen. sales mgr.
Production, distribution & syndication of features, documentaries & shorts.

CST ENTERTAINMENT

(Div. of Color Systems Tech.)
4553 Glencoe Ave.
Suite 100
Marina Del Rey, CA 90292
Phone: 213-822-6567
Colin A. Chisholm, pres.
John Skouras, v.p., advertising, publicity & promotion
Licenses theatrical films & TV series for television, cable & home video.

CTV TELEVISION NETWORK

42 Charles St. E.
Toronto, Ont. M4Y 1T5
Canada
Phone: 416-928-6000
Fax: 416-928-0907
Telex: 06-22080
John M. Cassaday, pres. & chief exec. officer
Paul Robertson, sr. v.p., mktg.
Peter Sisam, group v.p., sales
Jeff Arnold, v.p. & chief financial officer
Gary A. Maavara, v.p., corporate affairs & sports
Olga Cwiek, v.p., human resources
Tim Kotcheff, v.p., news, features, & information programming
Philip Wedge, v.p., programming
Arthur Weinthal, v.p., entertainment programming
Gail Morrell, v.p., communications
Peter O'Neill, v.p., administration & corp. secy.
Alex Semeniuk, v.p., mktg. service
Rose Oushalkas, dir., government relations & business affairs

Branch Sales Offices:

NEW YORK, NY 10022: Bolton Bcstg. International Ltd., 136 E. 57th St., Suite 503.
Phone: 212-759-6767.

MONTREAL, QUE. H5A 1A9: 48 Farnham, Place Bonaventure. Phone: 514-878-3135.

VANCOUVER, B.C., V6G 2Z6: 1500 W. Georgia St., Suite 790. Phone: 604-669-1570.

Producer of newsreels; producer & distributor of industrial & educational films & TV film/tape series; news; stock footage; importer of TV film series.

DAN CURTIS DISTRIBUTION CORP.

10000 W. Washington Blvd.
Suite 3014
Culver City, CA 90232
Phone: 213-280-6567
Fax: 213-836-1680
Telex: 6831385 MGMUA UW
Dan Curtis, pres.
Film/TV production.

CUSTOM FILMS/VIDEO INC.

11 Cob Dr.
Westport, CT 06880
Phone: 203-226-0300
Lester S. Becker, pres.
Producer of industrial & educational films, film/tape spot commercials & film programs on order; video recording facilities; film & video editing.

CUSTOMUSIC DIV.—See Rowe International Inc.

CYCLE SAT

119 John K. Hanson Dr.
Forest City, IA 50436
Phone: 515-582-6999
Fax: 515-582-6998
Loren A. Swenson, pres.
Richard H. Leet, v.p., national sales
Mark Cooper, regional sales rep., SNG truck scheduling
Distributes spot commercials & syndication on C-band & Ku-band; SNG Ku-band uplink trucks; production studios & edit suite; C-band & Ku-band earth station.

D & R ANIMATION

516 5th Ave.
Suite 507
New York, NY 10036
Phone: 212-370-9113
Ronald Fritz, pres.
Daniel Hunn, v.p.
Animation television & theater.

THE LLOYD DANIELS CORP.

Box 33443
Deerfield Beach, FL 33441
Phone: 305-428-8986
Kathy Israels

DAP TV ASSOCIATES

724 N. Westknoll Dr.
Suite 308
Los Angeles, CA 90069
Phone: 213-855-0941
Fax: 213-657-4879
Don Azars, exec. producer
Program/video development, production, sales & co-ventures; TV film/tape series; distributor of film programs on order; stock footage.

DAY OF DISCOVERY

(Radio Bible Class)
Box 22
Grand Rapids, MI 49555
Phone: 616-942-6770
Richard DeHaan, chmn. of the board
Martin DeHaan, pres.
Producer & distributor of religious programs; distributor of TV film/tape series.

DELUXE LABORATORIES

1377 N. Serrano Ave.
Hollywood, CA 90027
Phone: 213-462-6171
Fax: 213-461-0608
Telex: 67-4345 (DELGEN-A LSA)
Burton Stone, pres.
Dick Lebre, v.p., mktg./sales
Complete film laboratory facilities & services; film-to-tape and other services.

HAL DENNIS PRODUCTIONS

6314 La Mirada Ave.
Hollywood, CA 90038
Phone: 213-467-7146
Harold J. Dennis, pres.
D. M. Hill, v.p.
K. C. Dennis, sales
Distributor of animation, motion picture features, industrial & educational films, religious films, motion picture shorts, film programs on order; editing services; post production equipment rental.

DEVILLIER-DONEGAN ENTERPRISES

4401 Connecticut Ave. NW
Washington, DC 20008
Phone: 202-686-3980
Fax: 202-686-3999
Ron Devillier, pres.
Brian Donegan, exec. v.p.
Frank Liebert, dir., domestic sales
Joan Lanigan, dir., program acquisitions
Linda Ekizian, dir., international sales
Documentaries, specials, series & international TV programming.

DE WOLFE MUSIC LIBRARY INC.

25 W. 45th St.
New York, NY 10036
Phone: 212-382-0220
Fax: 212-382-0278
Fred Jacobs, pres.
Andrew Jacobs, v.p.
Mitchell Greenspan, v.p.
Marcie Jacobs, v.p.
Music library including recordings on compact disc; sound effects library; TV/radio commercials; cable shows; educational & corporate productions with full copyright protection; classical music catalog. (See also Corelli-Jacobs Recording Inc.)

JERRY DEXTER PRODUCTIONS INC.

139 S. Beverly Dr.
Suite 312
Beverly Hills, CA 90212
Phone: 818-766-2751
Fax: 818-766-1632
Telex: 298 991 HA INTL
Cable: TELEVISION
Producer of TV film/tape series.

JERRY DEXTER PROGRAM SYNDICATION

139 S. Beverly Dr.
Suite 312
Beverly Hills, CA 90212
Phone: 818-766-2751
Fax: 818-766-1632
Telex: 298 991 HA INTL
Jerry Dexter, pres.
Distributor of animation, motion picture features, TV film/tape series and specials. Australian distribution.

DIAMOND ARTISTS LTD.

9200 Sunset Blvd.
No. 909
Los Angeles, CA 90069
Phone: 213-278-8146
Fax: 213-859-9122
Abner J. (Abbey) Greshler, pres.
Guy Steiner, agent

Branch Office:

NEW YORK, NY 10019: 119 W. 57th St.
Phone: 212-247-3025. Camille Harris, dir.
Artists representative.

DIAMOND P

21130 Costanso St.
Woodland Hills, CA 91364
Phone: 818-702-9723
Motor sports production company.

DIGITAL IMAGES

651 Beacon St.
Boston, MA 02215
Phone: 617-267-6400

Cheryl Pirello Neeson
Producer of graphics & on-air animation.

DINER+ALLIED FILM & VIDEO SERVICES

620 3rd St.
San Francisco, CA 94107-1902
Phone: 415-777-1700
Fax: 415-957-1842
Chuck Berg, v.p. & gen. mgr.
Roy E. Diner, sales mgr.
Ken Miller, customer service supervisor
16mm & 35mm lab services; film to tape; mass cassette duplication; standards conversion; macrovision; distribution services.

DISCOVERY PRODUCTIONS

1415 King St.
Greenwich, CT 06831-2520
Phone: 203-531-6288
David Epstein, pres.
Rafael Epstein, v.p.
Norma Lesser, program development & sales
Producer of film/tape spot commercials, programs on order, TV film/tape series, industrial & educational subjects, newsreels, open-end film commercials (made for TV).

DISNEY COMPANY—See Walt Disney Co.

DIXIE ENTERTAINMENT PRODUCTIONS INC.

215 Long Beach Blvd.
Box 2
Long Beach, CA 90802
Phone: 213-491-0332
Fax: 213-437-1203
Rudy Gerren, pres.
Juan Flores, exec. v.p.
Gary Salter, exec. v.p.
Produces & distributes programs to television & cable including children's, action, sports, health, animation, science fiction & adventure. Production & post production.

DLT ENTERTAINMENT LTD.

31 W. 56th St.
New York, NY 10019
Phone: 212-245-4680
Fax: 212-315-1132
Telex: 620084 DONTAF
Cable: DONTAFFLIM
Donald L. Taffner, pres.
John P. Fitzgerald, v.p.
Rick Levy, pres., sales & mktg.
Martha Strauss, v.p., international sales
Genevieve Piturro, dir., creative services
Producer & distributor of TV programs domestically & internationally; first-run syndication; network development; co-production; international syndication sales. Branches in London, England & Sydney, Australia; affiliated with Comedia Productions, Toronto & Emerald City Productions, Dublin.

DOW JONES BROADCASTING/WALL STREET JOURNAL TV

200 Liberty St.
New York, NY 10281
Phone: 212-416-2373
Fax: 212-416-4195
Robert B. Rush, dir.
Jon Krongard, mgr.
Susan L. Strekel, affiliate relations, TV
Anne Su, affiliate relations, radio
Produces & distributes radio & television news programming.

DOW JONES NEWS SERVICES

200 Liberty St.
New York, NY 10281
Phone: 212-416-2420
Fax: 212-416-2232
Business & financial news reporting via newsprinters & CRT display devices throughout each business day.

Program Sources

DREW ASSOCIATES INC.

575 Madison Ave.
Suite 1006
New York, NY 10022
Phone: 212-605-0225
Fax: 914-277-5567
Robert L. Drew, pres.
Anne Drew, v.p.

Branch Office:

SOMERS, NY 10589: Edit Center, Butler Hill Rd. Phone: 914-277-4100.
Producer of public affairs & entertainment documentaries, client films & corporate video newsletters.

DU ART VIDEO

(Div. Du Art Film Laboratories Inc.)
245 W. 55th St.
New York, NY 10019
Phone: 212-757-4580
Fax: 212-333-7647
Telex: 640 253 DU ART NYK
Robert M. Smith, pres.
Timothy J. Spitzer, gen. mgr. & sales
Videotape post-production facility & film laboratory; video editing; tape duplication; film-to-tape & tape-to-film transfers, 16mm & 35mm processing & printing.

OUBIE-OO PRODUCTIONS INC.

One Laurie Dr.
Englewood Cliffs, NJ 07632
Phones: 212-765-4240; 201-568-4214
Richard S. Dubelman
Producer of film/tape spot commercials, film programs on order & industrial & educational films; distributor of motion picture features; film handlers; artists representative; recording facilities; studio facilities for rent; other services.

CAL DUNN STUDIOS INC.

Box 388670
Chicago, IL 60638-8670
Phone: 312-644-7600
Cal Dunn, v.p.
Television programming & TV commercials; corporate, medical & general presentations & information films.

MICHAEL DUNN PRODUCTIONS

2920 Orange Brace Rd.
Riverwoods, IL 60015
Phone: 708-940-0150
Michael Dunn, pres.
Production of motion pictures & videotape.

THE DXTR'S

6140 Hollywood Blvd.
Hollywood, CA 90028
Phone: 213-462-6410
Fax: 213-469-1585
Ron Dexter, pres.
Jill Dexter, exec. producer & sales

Sales Representatives:

LOS ANGELES, CA: Phone: 312-327-3003. Pat O'Hara

CHICAGO, IL: Phone: 312-327-3003. Karen Yovetich

NEW YORK, NY: Phone: 212-529-6330. Fax: 212-254-7530. David Sussan
TV commercial production.

DYNOCOMM PRODUCTIONS

27285 Las Ramblas
Suite 130
Mission Viejo, CA 92691
Phone: 714-582-1834
Fax: 714-582-5693
Alan Gibby, pres.
Wayne Smith, v.p., production
Todd Udall, v.p., mktg.
Paul Jenner, producer & dir.
All phases of programming production & post-production; specializing in sports.

EBBETS FIELD PRODUCTIONS

Wykagyl Station
Box 42
New Rochelle, NY 10804
Phone: 914-636-1281
David Saperstein, pres.
Producer of feature & TV movies, film programs for cable & cassette, TV film/tape series, industrial & educational film/tape; other services.

EBONY/JET SHOWCASE

(Johnson Publishing Co. Inc.)
820 S. Michigan Ave.
Chicago, IL 60605
Phone: 312-322-9409
Fax: 312-322-0605
Telex: 25-4119
Linda Johnson Rice, pres.
Ozzie Bruno, v.p., TV sales & syndication
Yvette Brown, sr. producer
Ava Odum, asst. producer
Syndicated television program.

ECI MARKETING INC.

12 W. 27th St.
New York, NY 10001
Phone: 212-889-8555
Fax: 212-889-8802
Program inserts, talk shows & series.

ECUMEOIA NEWS

475 Riverside Dr.
Room 850
New York, NY 10115
Phone: 212-870-2312
Fax: 212-870-2030
Roy Lloyd, interim exec. dir.
Audio reports for radio: Voicers, actuals, commentary, movie & book reviews & features on the news of religion.

EDITEL-CHICAGO

(Div. of Scanline Communications Inc.)
301 E. Erie
Chicago, IL 60611
Phone: 312-440-2360
Fax: 312-440-1573
Robert Coleman, pres.
F/T color correction; editing; montage; audio suite; effects; animation design group; stage facility.

EOSTAN STUDIO WEST

321 W. 44th St.
New York, NY 10036
Phone: 212-489-1190
Fax: 212-265-9528
Bob West, pres.
Paul Land, v.p.
Computer graphics; screened & line conversions; full service photo lab. Specializing in slides for networks.

EO-VENTURE FILMS

1122 Calada St.
Los Angeles, CA 90023-3115
Phone: 213-261-1885
William E. Hines, pres.
Robert E. Hines, v.p.
Producer of film/tape spot commercials, film programs on order, industrial & educational films, open-end film commercials (made for TV), religious films & theatrical shorts; stock footage; media consultants; other services.

RALPH EDWARDS/STU BILLET PRODUCTIONS

1717 N. Highland Ave.
Los Angeles, CA 90028
Phone: 213-462-2212
James B. Pollock, v.p.
Producer/packager of network & syndicated TV shows.

BERT ELLIOTT SOUND INC.

2080 Peachtree Industrial Court
Suite 115
Atlanta, GA 30341

Phone: 404-452-1140
Fax: 404-455-3356
Bert Elliott, pres.
Margie Gorney, studio mgr.
Audio production; 24-track facility; original music for film, video & multi-image productions.

DON ELLIOTT PRODUCTIONS

15 Bridge Rd.
Weston, CT 06883
Phones: 203-226-4200; 212-679-5670
Doris Elliott, pres.
Dean Elliott, v.p.
Doriane Elliott, v.p., sales
Linda Kavaris, mktg.
Music production & 24-track recording studio. Original music, lyrics, scoring, arranging & production for film.

ELLIS ENTERPRISES

1231 Yonge St.
Suite 201
Toronto, Ont. M4T 2T8
Canada
Phone: 416-924-2186
Fax: 416-924-6115
Telex: 06-22435 ENTERPRISE TOR
Ralph C. Ellis, chmn.
R. Stephen Ellis, pres.
Cathy J. Ellis, dir. of mktg.
TV program distributors in Canada for programs from outside of North America; distributors of Canadian TV programs for the international market.

ENCYCLOPAEDIA BRITANNICA EDUCATIONAL CORP.

310 S. Michigan Ave.
6th Floor
Chicago, IL 60604
Phones: 312-347-7900; 800-554-9862
Fax: 312-347-7903
Telex: 312-347-7968
Joseph Elliott, pres.
Robert Whitworth, v.p.
Terri Baron, sales mgr.
Producer & distributor of film & video materials for education, business & industry.

ENOKI FILMS USA INC.

16501 Ventura Blvd.
Suite 606
Encino, CA 91436
Phone: 818-907-6503
Fax: 818-907-6506
Telex: 988883
Yoshi Enoki, pres.
Ricki Ames, v.p.
Production & distribution of children's animated series and feature films.

ENTERPRISES PRODUCTIONS INC.

421 S. Beverly Dr.
7th Floor
Beverly Hills, CA 90212
Phone: 213-286-0052
Fax: 213-286-9112
Jack H. Harris, pres.
Producer & distributor of theatrical feature films, theatrical shorts & stock footage; importer & exporter of films.

ENTERTAINMENT PROGRAMMING SERVICES LTD.

(Astral TV Films/20th Century-Fox TV/Columbia Pictures TV)
720 King St. W.
Suite 600
Toronto, Ont. M5V 2T3
Canada
Phone: 416-364-3894
Fax: 416-364-8565; 416-364-6192
Telex: 06-22411
David W. Jackson, pres.
Howard Slutskan, dir., national sales
Vanda M. Macura, dir., client services & pay TV sales

Branch Office:

MONTREAL, QUE. H4N 2G5: 175 Montpelier Blvd. Phone: 514-748-1348. Telex: 05-826734. Fax: 514-748-1348. Micheline Raymond, v.p., French-Canadian market sales
Distributor of programming to Canadian commercial & pay TV.

ENVOY PRODUCTIONS INC.

2185 Hampton Ave.
St. Louis, MO 63139-2983
Phones: 314-647-4900; 800-752-9636
Fax: 314-647-6923
Telex: 590083
Cable: LULALE
William Jackson, mgr., media sales & promotion
Linda Hirschbuehler, account exec., international TV sales
Sandi Clement, account exec., domestic TV syndication
Producer, distributor & syndicator of religious TV series & specials; producer & distributor of foreign language TV series & specials; videocassettes; radio; syndicated religious rock music; Spanish & French programming.

THE E. O. CORP.

Box 184
Shelby, NC 28150
Phone: 704-487-0500
Fax: 704-487-4763
Earl Owensby, pres.
Linda Comer, secy.
Motion picture production facilities.

THE EPISCOPAL RADIO-TV FOUNDATION

3379 Peachtree Rd. NE
Atlanta, GA 30326
Phone: 404-233-5419
Don A. Wimberly, chmn.
Louis C. Shueddig, pres. & exec. dir.
TV & radio programming; audio & video cassettes.

EUE/SCREEN GEMS

222 E. 44th St.
New York, NY 10017
Phone: 212-867-4030
Fax: 212-867-4503
George Cooney, chief exec. officer
Jay Kenny, exec. v.p. & gen. mgr.
Nick Bavaro, v.p. & dir. of operations
John Clarke, v.p., finance
Lee Davis, exec. producer
Stephen J. Gould, v.p. & dir., mktg.
Thorpe Shuttleworth, v.p., legal affairs
David Elliot, dir.
Mike Elliot, dir.
Leland Smith, dir.
Mickey Trenner, dir.

West Coast Div.:

BEVERLY HILLS, CA 90212: 150 El Camino Dr. Phone: 213-275-5936. Cathy Pogoda, sales

Midwest Div.:

CHICAGO, IL 60614: 22 W. Erie. Phone: 312-915-0305. Wynn Zelen, sales
Full service video and film production including six sound stages in New York with lighting and grip equipment, prop room, camera room, casting stage, 35mm & 16mm projection rooms and conference rooms.

EURAMCO INTERNATIONAL INC.

9430 W. Washington Blvd.
Suite One
Culver City, CA 90230
Phone: 213-204-4801
Fax: 213-204-0447
Telex: 704514 ROMANOGP UD
Raffaele Renato Romano, pres.
Alice Campbell Romano, v.p.
Rochelle Torres, exec. assistant
International film distributor.

EUROPEAN TELEVISION INC.

316 W. 75th St.
New York, NY 10023
Phone: 212-874-3333
Timothy D. McInerney
John Musilli
Stephan Chodorov
Jochen G. Balan
Robert Sholty
Jayne Clement
Europe Tonight & Europe Specials; news & special features to and from Europe.

EXCEL TELEMEDIA INTERNATIONAL CORP.

745 Fifth Ave.
Suite 1516
New York, NY 10151-0077
Phone: 212-371-7333
Ken Israel, pres.
Joan Israel, v.p.
Allen G. Hart, v.p., sales & program services

Foreign Sales:

ENGLAND: SR Programs International Ltd., 98 Mount St., London W1Y 5HF. Phone: 01-493-2400. Fax: 01-629-1696. Stanley Darer, foreign sales; Susan Darer, foreign sales
Worldwide producers & distributors of feature films, series & specials to the electronic media.

EXPANDED ENTERTAINMENT

2222 S. Barrington Ave.
Los Angeles, CA 90064
Phone: 213-473-6701
Fax: 213-444-9850
Terry Thoren, pres.
Kathy Edrich, v.p.
Distributor of animated short films.

EYE CONTACT INC.

1435 Center St.
Oakland, CA 94607
Phone: 415-836-1180
Fax: 415-835-1314
Carla Itzkowich, pres.
Norma Armon, v.p.
Production & translation of television programming into foreign languages.

E.Y.R. PROGRAMS INC.

130 W. 42nd St.
Room 611
New York, NY 10036
Phone: 212-575-9566
Charles Salzman, pres.
Feature film programming.

JERRY FAIRBANKS PRODUCTIONS

Box 50553
Santa Barbara, CA 93150
Phone: 805-969-7001
Jerry Fairbanks, exec. producer
Producer & distributor of motion picture features & shorts, industrial & educational films, theatrical shorts; stock footage; exporter of films.

FAITH FOR TODAY

1100 Rancho Conejo Blvd.
Newbury Park, CA 91320
Phone: 805-373-7700
Fax: 805-373-7701
Daniel G. Matthews, exec. producer/director
Half-hour Christian magazine format television and video products.

FAMILY FILMS

3558 S. Jefferson Ave.
St. Louis, MO 63118
Phone: 314-664-7000
John Gerber, pres.
Peter Wille, exec. dir.
David Henrichs, mktg.
Producer & distributor of 16mm religious films & videos.

FAMILY GUIDE NETWORK

936 Fox Pavilion
Jenkintown, PA 19046
Phone: 215-887-7010
Don De Cinque, pres.
Distributor of 30-minute direct response programming.

FAMILY THEATER INC.

7201 Sunset Blvd.
Hollywood, CA 90046
Phone: 213-874-6633
Patrick Peyton C.S.C., pres.
Dennis Roverato, mgr., administration
Austin Peterson, consultant
Nicholas Royce, distribution coordinator
Producer & distributor of religious films.

F.A.P. VIDEO—See Fine Arts Productions Inc.

FARKAS FILMS INC.

385 Third Ave.
New York, NY 10016
Phone: 212-679-8212
Fay E. Robison, pres.
M. Finley, secy.-treas.
Studio facilities for rent.

FEATURES INTERNATIONAL

Box 3140
Chesapeake, VA 23320
Phone: 804-547-0547
Fax: 804-547-5544
Stan Jeter, pres.
Steven Newton, v.p. & dir., sales & media
Seph Bamard, v.p., production
TV program & film production & distribution; media placement.

DON FEDDERSON PRODUCTIONS

16255 Ventura Blvd.
Suite 205
Encino, CA 91436
Phone: 818-986-3118
Don Fedderson, chmn.
Producer of TV film/tape series.

RICHARD FEINER & CO. INC.

230 Park Ave.
New York, NY 10169
Phone: 212-687-5444
Richard Feiner, pres.
Producer & distributor of TV film/tape series; distributor of motion picture features & shorts; exporter of films.

TONI FICALORA PRODUCTIONS

11 Janet Terrace
Irvington, NY 10533
Phone: 914-591-7344
Fax: 914-591-8055
Anthony Ficalora, pres.
John A. Ficalora, v.p. & exec. producer
Michael A. Ficalora, v.p.
Paul Anthony, secy.
Producer of film/tape spot commercials.

FILMACK STUDIOS

1327 S. Wabash Ave.
Chicago, IL 60605
Phone: 312-427-3395
Fax: 312-427-4866
Joseph R. Mack, pres.
Robert N. Mack, production mgr.
Producer of animation, motion graphic logo films & commercials, motion picture shorts, film/tape spot commercials, slides, slide films, theatrical shorts; transfers of slide shows & motion picture films to videotape, 1/2-in. VHS videotape duplication and product packaging.

FILM CORE

849 N. Seward St.
Hollywood, CA 90038
Phone: 213-464-7303
Fax: 213-463-4626
Steve McCoy, pres.

Charles Chubak, v.p.
Brenda Franks, supervisor
Film & video editing; print & tape distribution.

FILMFAIR

10900 Ventura Blvd.
Studio City, CA 91604
Phones: 213-877-3191; 818-766-9441
Fax: 818-766-8786
Gus Jekel, pres. & chief exec. officer
Bonnie D'Andrea Jekel, exec. producer
Michel DeMers, producer, educational

Branch Offices:

CHICAGO, IL 60610: 22 W. Hubbard. Phone: 312-822-9200. Joanne Bittman, exec. producer; Linton Suttner, dir.; Greg Hoey, dir.; David Lamb, dir.

NEW YORK, NY 10003: 101 Fifth Ave., 4th Floor. Phone: 212-807-6565. Toni-Ann Parker, producer; Greg Ramsey, dir.
Producer of film/tape spot commercials, industrial & educational films, cel animation & live action.

FILMFAIR COMMUNICATIONS

10621 Magnolia Blvd.
North Hollywood, CA 91601
Phone: 818-985-0244
Fax: 818-980-8492
Michel DeMers, v.p. & gen. mgr.
Ethel Poirier, dir. of mktg./sales
Distributor & producer of 16mm educational films & video programming (purchase or lease).

FILMLIFE INC./FORTRESS FILM DEPOSITORY

The Film/Video Hospital
141 Moonachie Rd.
Moonachie, NJ 07074
Phone: 201-440-8500
John Natali, chmn.
Milton Miller, vice chmn.
Marvin A. Bernard, pres. & chief exec. officer
Siggi B. Wilzig, chmn., finance
Sheila N. Bernard, sr. v.p.-secy.
Paul Delplace, gen. mgr.
Russell Oupree, chief design engineer
Nelly Morales, technical supervisor
Russell Knapp, gen. counsel
Ben Harris, west coast sales dir.
Film rejuvenation, restoration, protection & preservation; film transfer to video; TV film storage, shipping & distribution worldwide; repair (scratch removal) syndicated film shows, features & home movies before & after video- tape transfer; editing services; commercial inspection & deletion; mounting, unmounting, conforming & cartridge loading & unloading; cassette repair; foreign videotape conversions; videotape repair & splicing; national & international booking service.

FILM OPTICALS INC.

144 E. 44th St.
New York, NY 10017
Phone: 212-697-4744
Andrew Delio, pres.
Phil Rosensweig, v.p.
Animation; optical effects.

FILMS AFIELO

Box 3022
Boise, ID 83703
Phone: 208-344-5145
Tom Hotchkiss, pres.
Coral Hotchkiss, v.p.
Michael Boerner, assoc. dir.
Specializing in overseas religious film production, theatrical & documentary, independent & contract. Maintains office in New Zealand.

FILMS FIVE INC.

42 Overlook Rd.
Great Neck, NY 11020
Phone: 516-487-5865
Walter Bergman, pres.
Producer & distributor of film/tape spot commercials.

FILMS FOR EDUCATORS/FILMS FOR TELEVISION

Box 991
Forest Hills, NY 11375
Phone: 212-486-6577
Rochelle Bebell, pres.
Harlan Bruce Bebell, exec. producer
Producer & distributor of animation, industrial & educational films, motion picture shorts, TV film/tape series, film programs on order; slides, slide film commercials, theatrical shorts & stock footage; laboratory facilities & services; properties for lease & sale.

FILMS INC.

(Div. of Public Media Inc.)
5547 N. Ravenswood Ave.
Chicago, IL 60640
Phone: 312-878-2600
TWX: 910-694-3521
Charles Benton, chmn.
Wes Monty, pres. & chief exec. officer
Al Green, pres., entertainment div.
Gale Livengood, sr. exec. v.p.
Betty McClean, dir., TV sales
Distributor of motion picture features & shorts, industrial & educational films, newsreels, foreign language films & TV film/tape series.

FILMS OF INDIA

Box 48303
Los Angeles, CA 90048
Phone: 213-383-9217
R. M. Bagai, pres.
Distributor of motion picture features & shorts, industrial & educational films (lease or rent), religious films, foreign language films, TV film/tape, documentaries, theatrical shorts & stock footage; importer of films; properties for lease.

FILM SERVICE CORP.

3487 West 2100 South
Suite 101
Salt Lake City, UT 84119
Phone: 801-973-3227
Richard V. Thiriot, gen. mgr.
Program consultants & film buyers.

FILMTREAT INTERNATIONAL CORP.

42-24 Orchard St.
Long Island City, NY 11101
Phone: 718-784-4040
Fax: 718-784-4766
Yar W. Mociuk, pres.
Sam Borodinsky, exec. v.p.
16mm, 35mm & 70mm film inspection, repair, rejuvenation, storage & distribution.

FILMWORLD TELEVISION INC.

685 Fifth Ave.
Suite 1001
New York, NY 10022
Phone: 212-752-5050
Fax: 212-838-9642
Telex: 662468 FILMUW
Beverly Partridge, pres.
Alexander W. Kogan Jr., exec. v.p.
Deborah Dave, v.p.
Harold Warren, mgr., business affairs
Independent movie producer's sales agency. Corporate affiliates own various interests in over 200 feature films & distribute films theatrically in U.S. Products for theatrical & non-theatrical release, television, cable, satellite, video. Program syndication.

Program Sources

FINANCIAL NEWS NETWORK

6701 Center Dr. W
Los Angeles, CA 90045
Phone: 213-670-1100
Mike Wheeler, pres.
C. Steven Bolen, exec. v.p. & chief financial officer
Gil Faccio, sr. v.p., affiliate relations & administration
Rick North, sr. v.p., ad sales
Tom Lucas, v.p., mktg.
John Morse, v.p., research

Other Bureaus:

CHICAGO, IL 60611: 435 N. Michigan Ave., Suite 915. Phone: 312-670-0255.

NEW YORK, NY 10022: 320 Park Ave. Phone: 212-891-7300.

Live financial & business news; stock market quotes, commodity news, general business news, interviews. Syndicated half-hour & hour financial wrap-up. See also listing under Pay TV & Satellite Services.

FIORE FILMS INC.

118 Mallory Ave.
Jersey City, NJ 07304
Phone: 201-432-4474
Albert A. Fiore, pres.
Producer of film/tape spot commercials, film programs on order, newsreels, slides and slide film commercials; producer & distributor of industrial & educational films; film handlers; sales representative; other services.

FIRST CHICAGO TELEMEDIA SERVICES

One First National Plaza
Suite 0393
Chicago, IL 60670-0393
Phone: 312-407-3461
Ted Prohov, mgr.
Non-broadcast video & audio communication development, production, post-production.

FIRST FILM AND TAPE INC.

Box 55105
Metairie, LA 70005
Phone: 504-831-7490
John David Landry, cameraman-dir.
Terri Lynn Landry, producer-writer
Full Betacam SP field production, 16mm & 35mm film production, television lighting, direction, writing, editing.

FIRST LIGHT PRODUCTIONS

1245 N. Graycroft Ave.
Madison, TN 37115
Phone: 615-865-1414
Mac Allen, pres.
Paula Cole, v.p.

FISHING THE WEST

5484 S.E. International Way
Milwaukie, OR 97222
Phones: 503-654-0092; 800-347-4978
Fax: 503-654-1690

Larry Schoenborn, exec. producer
Lana Coon, dir., syndication
Craig Shreeve, mktg. rep.
Charles Goodloe, mktg. rep.
Studio production facilities for TV commercials & video productions; TV series.

FLAGG FILMS INC.

Box 1107
Studio City, CA 91604
Phone: 818-985-5050
Don Flagg, pres.
Ethel Taylor, office mgr.
Producer of animation; film/tape spot commercials; film programs on order; TV film/tape series; open-end film commercials (made for TV); stock footage; producer & distributor of industrial & educational films.

FORMAN PRODUCTIONS INC.

1000 Clint Moore Rd.
Boca Raton, FL 33487
Phone: 407-994-9111
Fax: 407-241-0707
Scott J. Forman, pres. & dir.
Glenn A. Forman, v.p.
Kyle L. Campbell, producer
Patsy Norman, assoc. producer
Stuart Scoon, editor
Bill Freeling, production asst.
Malcolm McKinney, production asst.
Producer of motion picture & videotape programs & commercials, documentaries, music videos & business films. 3/4-inch editing suite to beta SP or 1-inch mastering, 3/4-inch & 1-inch tape to VHS & Beta SP duplication facilities.

4/4 PRODUCTION CO.

320 W. 46th St.
New York, NY 10036
Phone: 212-581-3970
Commercial music production.

FOUR STAR INTERNATIONAL INC.

(Four Star Entertainment Corp.)
1440 S. Sepulveda Blvd.
Los Angeles, CA 90025
Phone: 213-444-8100
Fax: 213-444-8284
Lance Thompson, sr. v.p.
George Gale, dir., operations
Kristie Smith, dir., international sales
Arthur Bernstein, legal counsel
Producer & distributor of TV film/tape series & programs; distributor of motion picture features.

FOX/LORBER ASSOCIATES

432 Park Ave. South
Suite 705
New York, NY 10016
Phone: 212-686-6777
Fax: 212-685-2625
Telex: 425 730 FOXLOR
Richard Lorber, pres.
David M. Fox, chief exec. officer
Susan J. Margolin, sr. v.p., North American theatrical & home video
Sheri Levine, sr. v.p., business affairs
Robert Miller, v.p., syndicated sales
Rena Ronson, v.p., international sales & mktg.
David Linde, v.p., international sales
Paul Greifinger, v.p., ancillary sales
Worldwide distributor of feature films, home video & television programming; national syndicators.

SANDY FRANK FILM SYNDICATION INC.

115 East 57th St.
Suite 1410
New York, NY 10022
Phone: 212-759-9199
Fax: 212-308-5034
Sandy Frank, pres.

FREE WHEELIN' FILMS INC.—See New Visions Inc.

FREEDOM SPORTS NETWORK

(Subsidiary of King Broadcasting Co.)
214 E. Cheyenne Mountain Blvd.
Colorado Springs, CO 80906
Phone: 719-540-0110
Fax: 719-579-0712
Ron DeLorenzo, pres.
John Gutman, v.p.
Pam DeBord, dir., affiliate relations
Carl Daikeler, regional mgr.
Doug Hacker, regional mgr.
Mark Zelenz, regional mgr.

Branch Office:

NEW YORK, NY 10016: 44 E. 32nd St., 9th Floor. Phone: 212-696-5461. Fax: 212-889-8092.

Full service syndication, production and marketing.

FREMANTLE INTERNATIONAL INC./TALBOT TELEVISION LTD.

660 Madison Ave.
21st Floor
New York, NY 10021
Phone: 212-421-4530
Fax: 212-207-8357
Telex: 423459
Paul Talbot, pres.
David Champaloup, sr. v.p.
Fannie Mack, treas.
Carol DeLuca, asst. to treas.
Josh Braun, v.p., global operations
Julie Zulueta-Corbo, v.p., Latin American sales & home video
Dawn Skelton, publicity
Barbara Platoff, asst. to pres.

Branch Offices:

AUSTRALIA: Fremantle International Productions Pty. Ltd., 21 Charles St., St. Leonards

CANADA: 101 Duncan Mill Rd., Don Mills, Ont. M3B123

ENGLAND: Talbot Television Ltd., Greendon House, 7C/D Bayham St., London NW1 0EY.
Tony Gruner, chief exec. officer; Peter Baker, v.p., sales

SPAIN: Fremantle International Espana, Box 33032, Madrid, 2080. Phone: 341-639-3965.
Fax: 341-639-2386. Telex: 83142390 MBXE.
Distributor of motion picture features & shorts, TV film/tape series & kinescope.

FRIES DISTRIBUTION CO.

6922 Hollywood Blvd.
Hollywood, CA 90028
Phone: 213-466-2266
Fax: 213-464-6082
Telex: 401 954 FRIES LA
Charles W. Fries, chmn. & pres.
Ave Butensky, exec. v.p., domestic distribution
Larry Friedrichs, exec. v.p., international
Henry Seggerman, exec. v.p., theatrical production & acquisition
Paula Fierman, v.p., international
Tamara Morran, dir., distribution services
Tim Newman, v.p., midwestern regional sales
Mike Murashko, v.p., western sales mgr.
Maria Veltre, dir., sales administration, international
Tony Lytle, dir., European operations
Ami Witt, v.p., eastern sales mgr.
Shannon L. Clark, dir., advertising & promotion
Production, domestic & foreign distribution for theatrical, home video, TV & pay TV.

FUNNYWORLD PRODUCTIONS INC.

1040 N. McCadden Place
Hollywood, CA 90038
Phone: 213-464-7491
Jim Hawthorne
Linda Grinberg
Producer & distributor of TV film/tape series.

GANNETT PRODUCTION SERVICES/KUSA-TV

1089 Bannock St.
Box 5667
Denver, CO 80217
Phone: 303-893-4477
Fax: 303-825-1562
James Berger, mgr.
Full service film/video production & post-production facility producing television commercials, documentaries, industrials & programming for commercial & cable television.

FRANK GARI PRODUCTIONS INC.

34 E. Putnam Ave.
Greenwich, CT 06830

Phone: 203-661-3970
Fax: 203-661-9624
Frank Gari, pres.
Henry Kavett, dir., mktg., IGC
Jack King, sales rep., Boston
Ross Marr, dir., operations
Ron Frangipane, sr. producer
Daniel Baker, sr. producer
Christian Gari, producer
Kimberly Gari, operations
Lee Bush, sales rep., Cleveland

Branch Offices:

SUN VALLEY, CA 91352: 9211 La Tuna Canyon Rd. Phone: 818-352-7888.

BOSTON, MA 02116: 20 Park Place, Suite 613. Phone: 617-350-0077.

KENILWORTH, NJ 07033: Box 555. Phone: 201-245-7600.

KIRTLAND, OH 44094: Phone: 216-292-5372.
Producer of station & network music themes & promotional campaigns; custom & syndicated compositions; creator of TV news identity packages; radio station music packages.

GATEWAY FILMS

2030 Wentz Church Road
Box 540
Worcester, PA 19490
Phone: 215-584-1893
Fax: 215-584-4610
A. Kenneth Curtis, gen. mgr.
Distributor of motion picture features, documentaries, religious films & TV film/tape series.

GAYNES PRODUCTIONS LTD.

6918 Oporto Dr.
Hollywood, CA 90068
Phone: 213-874-6909
Lloyd H. Gaynes, exec. producer
Joyce Taylor, producer-writer
Kirsten Tellez, producer-writer
Producer of TV film/tape series.

GENESIS ENTERTAINMENT

30501 Agoura Rd.
No. 200
Agoura Hills, CA 91301
Phone: 818-706-6341
Fax: 818-707-0785
Gary Gannaway, chmn. & chief exec. officer
Wayne Lepoff, pres.
J. Phillip Oldham, exec. v.p.
Betsy T. Green, exec. v.p., mktg.
Jerry Weaver, sr. v.p., public television
Barry Wallach, sr. v.p., sales
Diane Galella, v.p., sales operations
Stanley Sherman, v.p., sales
Steve Smooke, regional sales mgr.
Jason Charles, account exec.
Liz Oldham, account exec.
Leslie Gershman, dir. of international sales

Research & Sales Office:

NEW YORK, NY 10017: 780 Third Ave., 15th Floor. Phone: 212-935-9450. Fax: 212-935-9517.

Branch Office:

LOUISVILLE, KY 40222: Hurstbourne Park, 9200 Shelbyville Rd., No. 425. Phone: 502-426-0800. Fax: 502-426-3724.
Domestic & international TV distribution.

GERMAN HISTORICAL CONSULTANCY

8/9 The Incline, Coalport
Telford, Shropshire TF8 7HR
England
Phone: 095-268-0050
Simon Taylor Dr., research dir.
Historical consultants for documentary, drama & 3D design; on the spot research

capabilities & translation service; extensive picture library for Germany & Europe pre-1945.

G. G. COMMUNICATIONS INC.

111 French Ave.
Braintree, MA 02184
Phone: 617-843-4860
Nicholas W. Russo, pres.
Rick Russo, v.p.
Producer of film programs on order & industrial & educational films; producer & distributor of TV film/tape series; distributor of motion picture features; foreign language films; exporter of films; importer of films & TV film series; other services.

GGP SPORTS

(Golden Gaters Productions)
400 Tamal Plaza
Corte Madera, CA 94925
Phone: 415-924-7500
Fax: 415-924-0264
Telex: 9103842025
Easylink: 62029144
David Peterson, pres.
Robert C. Horowitz, v.p. & gen. mgr.
Henry Schneidman, gen. sales mgr.
Barry Siegel, mgr., GGP Events
Pete Cooney, ad sales
Craig Stanford, sponsor sales
Hillary Mandell, dir. of acquisitions & distribution
Chris Kievman, production marketing mgr.
Leslie Lombre, mgr., station sales
Ad sales; television production & syndication; sports & entertainment packages; event promotions & full service video facility.

GILBERT ALTSCHUL PRODUCTIONS INC.—See The Altschul Group

GLOBAL NEWS SERVICES

Box 3140
Chesapeake, VA 23320
Phone: 804-547-0547
Fax: 804-547-5544
Lionel Williams, exec. dir.
Steven Newton, dir., sales & mktg.
TV, radio, wire & satellite newsfeeds & 1/2 hour weekly TV programming from Africa.

GLOBAL VISION GROUP

550 Biltmore Way
9th Floor
Coral Gables, FL 33134
Phone: 305-442-3410
Fax: 305-447-1389
Telex: 441827 FINSERUI
Cesar D. Diaz, v.p.
International distributor of programming for television.

GLOBO TV NETWORK-BRAZIL

Rua Lopes Quintas, 303
Rio de Janeiro 22460
Brazil
Fax: 55-21-294-2042
Phone: 55-21-529-2000

U.S. Office:

NEW YORK, NY 10022: Globo International, 909 Third Ave., 21st Floor. Phones: 212-754-0400; 212-754-0707. Fax: 212-486-9316.
Felipe Rodriguez
Production & distribution of series & specials.

GOLD COAST COMMUNICATIONS INC.

1619 Stanford St.
Santa Monica, CA 90404
Phone: 213-453-3664
Fax: 213-453-9068
Matthew Papish, pres.
David Garfinkle, v.p.

JEFF GOLD PRODUCTIONS INC.

13900 Panay Way, M319
Marina Del Rey, CA 90292
Phone: 213-827-9165

Jeff Gold, pres.
Walter Gold, v.p.
Full production services, both film and video.

THE SAMUEL GOLDWYN TELEVISION CO.

10203 Santa Monica Blvd.
Los Angeles, CA 90067
Phone: 213-552-2255
Fax: 213-284-8493
Telex: 677348 GOLDSAM LSA
Samuel Goldwyn Jr., chmn. & chief exec. officer
Meyer Gottlieb, pres. & chief operating officer
J. Michael Byrd, sr. v.p., international operations
Norman Flicker, sr. v.p., business affairs
Hans Turner, sr. v.p., controller
Tom Rothman, sr. v.p., head of worldwide production
Ron Wanless, sr. v.p., worldwide mktg.
Richard Bornstein, national dir., publicity
Dan Gelfand, v.p., advertising
Kim Yost, dir., advertising
Steve Rothenberg, v.p., theatrical sales
Bob Quintero, mgr., creative services
Renee Missel, v.p., creative affairs
John Wade, mgr., western div. sales (theatrical)
Bob Wenokur, mgr., film facilities
Anne Templeton, v.p., acquisitions
Leonie de Picciotto, v.p., publicity
Judy Levitow, national dir., 16mm sales
Tricia Conroy, media dir.
Howard Cohen, v.p., production
Don Henry, mgr., southern div. sales
Michelle Abbrecht, field operations mgr., publicity
Lirije Rexhepi, distribution services coordinator

TV Sales:
Richard H. Askin Jr., pres., television distribution
Jeri Sacks, v.p., ancillary & cable sales
Bob Weatherstone, dir., southeast TV sales
Casey Lancken, dir., midwest TV sales
Gary Perchick, dir., northeast TV sales
Christie Hawks, mgr., western regional sales
Audrey Chan, dir., research

Branch Offices:

LONDON W1: St. George House, 14/17 Wells St. Phone: 01-436-5105. Telex: 262084 SGC UKG. Fax: 01-580-6520. Diana Hawkins, v.p., international mktg.; Gary Phillips, v.p., European TV sales
NEW YORK, NY 10019: 200 W. 57th St. Phone: 212-315-3030. Fax: 212-307-6051. Eamonn Bowles, mgr., eastern div. sales; Alan Lewis, mgr., midwestern div. sales
Syndicated movie packages, first-run programs.

GOMES LOEW INC.
217 E. 49th St.
New York, NY 10017
Phone: 212-593-9500
Fax: 212-593-9524
Dick Loew, dir.
George Gomes, dir.
Kate Hartley, sales & production
Producer of commercials for television.

MARK GOODSON PRODUCTIONS

375 Park Ave.
New York, NY 10152
Phone: 212-751-0600
Fax: 212-319-0013
Telex: 361-835
Mark Goodson, pres.
Giraud Chester, exec. v.p.
Gil Fates, v.p.
Jonathan Goodson, v.p.
Alan Sandler, v.p., finance
William Egan, v.p. & syndication operations
mgr.

Howard Felsher, producer
Paul Alter, producer
Chester Feldman, producer
Diane Janaver, producer
Mimi O'Brian, producer
Pam Usdan, producer

Hollywood office:
LOS ANGELES, CA 90036: 5750 Wilshire Blvd. Phone: 213-965-6500. Fax: 213-965-6527.
Produces live & syndicated shows.

GOSPEL FILMS INC.
Box 455
Muskegon, MI 49443-0455
Phone: 616-773-3361
Fax: 616-777-1847
Billy Zeoli, pres.
Don Craymer, asst. to the pres.
David R. Anderson, v.p., mktg.
J. R. Whitby, dir., distribution
Jack Kelly, dir., operations
Distributor of religious films and videos.

GOTHAM COMMUNICATIONS
420 E. 55th St.
Suite 7N
New York, NY 10022
Phone: 212-688-9309
Susan Wayne, pres.
Producer of film & tape programs for corporate/documentary & home video markets.

GOULD ENTERTAINMENT CORP.
101 W. 57th St.
Suite 12E
New York, NY 10019
Phone: 212-586-5780
Michael J. Gould, pres.
Distributor of animation, motion picture features & TV film/tape series; exporter of films; importer of films & TV film series; sales representative.

G. P. SLIDE CO. INC.
2608 Sunset Blvd.
Houston, TX 77005
Phone: 713-667-9668
Harold Israel, pres.
Producer of 35mm color slides on the space program.

GRANADA TELEVISION INTERNATIONAL LTD.
36 Golden Square
London W1R 4AH
England
Phone: 01-734-8080
Fax: 01-734-8080 ext. 2615 (day); 01-734-1479 (night)
Telex: 27937
Vivien Wallace, chief exec. officer
Stephanie Neville, acting head of sales

Branch Offices:
NEW YORK, NY 10017: 400 Madison Ave., Suite 1511. Phone: 212-753-3030. Telex: 62454UW. Fax: 212-753-2283. Leila Maw, dir.; Merry Mullings, sr. sales exec.; Sally Millwood, sales exec.

FRANCE: 18 rue Volney, Paris 75002. Phone: 331-4261-7910. Telex: GTANFRA 213008. Marisa Leccacorvi, sr. sales exec.

SHERRY GRANT ENTERPRISES INC.
17915 Ventura Blvd.
Suite 208
Encino, CA 91316
Phone: 818-705-2535
Sherry Grant, pres.
Rose Colasanti, sales dir.
Bill Moriarity, operations dir.
Production & distribution of short-form television programs and other special entertainment projects.

GRAY-SCHWARTZ ENTERPRISES INC.
Teleflex Div.
Box 9239
Calabasas, CA 91372
Phone: 818-702-9888
Marv Gray, pres.
Represents distributors and/or producers in TV syndication.

THE GREAT ENTERTAINMENT CO.
2170 Broadway
Suite 2275
New York, NY 10024
Phone: 212-362-0593
Fax: 212-877-1276
John T. Welch, pres.
Nancy Dixon-Welch, co-pres.
Lisa Gordon, account exec.
Nicholas Rose, account exec.
Syndicator.

GREAT PLAINS NATIONAL INSTRUCTIONAL TELEVISION
University of Nebraska
Box 80669
Lincoln, NE 68501
Phones: 402-472-2007; 800-228-4630
Fax: 402-472-1785
Telex: 484340
Lee Rockwell, dir.
Stephen C. Lenzen, assoc. dir.
Richard L. Spence, information coordinator
Distributor of instructional TV series & singles to classrooms.

LARRY GREENE PRODUCTIONS INC.
1151 Sunset Hills Rd.
Los Angeles, CA 90069
Phone: 213-273-0643

THE ART GREENFIELD CO.
7461 Beverly Blvd.
Suite 405
Los Angeles, CA 90036
Phone: 213-939-1124
Art Greenfield, pres.
Robert Stelzer, sales dir.
Distributor of TV, cable TV & home video programming.

ABNER J. GRESHLER PRODUCTIONS INC.
9200 Sunset Blvd.
Suite 909
Los Angeles, CA 90069
Phone: 213-278-8146
Fax: 213-859-9122
Abner J. Greshler, pres.

Branch Office:
NEW YORK, NY 10019: 119 W. 57th St. Phone: 212-247-3025. Camille Harris, mgr.
Producer & distributor of motion picture features, industrial & educational films & theatrical shorts; artists representative; film buyer; film handlers; importer of films & TV film series.

MERV GRIFFIN ENTERPRISES
(A unit of Columbia Pictures Entertainment Inc.)
1541 N. Vine St.
Hollywood, CA 90028
Phone: 213-461-4701
Merv Griffin, chmn.
Robert J. Murphy, pres.
Peter Barsocchini, v.p., motion pictures & films for television
Ray Sneath, v.p., game shows & variety programs

GRIFFITH & TEKUSHAN INC.
630 9th Ave.
Suite 1000
New York, NY 10036
Phone: 212-246-0154
Fax: 212-581-4827
Greer G. Griffith, pres.

Program Sources

Mark Tekushan, v.p.
Rosa Kesser, mktg. dir.
Michele Tedlis, production mgr.
Designs & produces animation packages,
opens, promotions, tags, station IDs & logos.

SHERMAN GRINBERG FILM LIBRARIES INC.

1040 N. McCadden Place
Hollywood, CA 90038-2486
Phone: 213-464-7491
Telex: 269950 SGFL LA
Linda Grinberg, chmn. & chief exec. officer
Bill Brewington, librarian

Branch Office:

NEW YORK, NY 10036-3787: 630 Ninth Ave.
Phone: 212-765-5170. Telex: 265823 SGFL
NY. Bernard Chertok, pres.; Nancy Casey,
head librarian
Stock & news film library.

GROUP ONE

2 Bryant St.
San Francisco, CA 94105-1690
Phone: 415-777-1112
Fax: 415-777-9337
Robert Gondell, exec. producer
Laurence Grunberg, dir.
Producer of TV commercials.

GROUP W NEWS SERVICES

888 Seventh Ave.
New York, NY 10106
Phone: 212-307-3218
Fax: 212-307-3428; 212-307-3184
Richard P. Sabreen, v.p. & gen. mgr.
Deborah A. Rodriguez, mktg. mgr.

Operations:

Group W Newsfeed: 400 N. Capitol St., Suite
550, Washington, DC 20001. Phones:
202-508-4400; 800-922-6397.

The Entertainment Report: 640 S. Glenwood
Place, Burbank, CA 91506. Phone:
818-955-7641.

Broadcast news service; daily satellite feeds
of news and entertainment features; request
coverage; video tape library; Capitol View
Studios (production facility.)

GROUP W PRODUCTIONS

3801 Barham Blvd.
One Lakeside Plaza
Los Angeles, CA 90068
Phones: 213-850-3800; 213-850-3846
Fax: 213-850-3889
Derk Zimmerman, pres. & chief exec. officer.
Don Loughery, sr. v.p.
Richard Sheingold, sr. v.p., sales & mktg.
Sam A. Cue, v.p., controller
Meryl Marshall, sr. v.p., Futurimages
Owen S. Simon, v.p., creative services
David Jacquemin, western region sales mgr.
Nancy Alspaugh, exec. producer
Esther Greif, dir., production
Ken Flower, acct. exec., media sales

Branch Offices:

ATLANTA, GA 30319: 1400 Lake Hearn Dr.,
Suite 306. Phone: 404-843-5520. Fax:
404-843-5778. Jeff Hoops, southeast div.
mgr.; Tim Lavender, southern div. mgr.

CHICAGO, IL 60611: 455 City Front Plaza Dr.
Phone: 312-245-4820. Fax: 312-245-4826.
Brock Kruzic, central div. mgr.; Patricia
Brown, midwest mgr., media sales; Michael
Turner, acct. exec.

NEW YORK, NY 10106: 888 Seventh Ave.
Phone: 212-307-3000. Fax: 212-307-3184. Dan
Cosgrove, sr. v.p., media sales; Peter Kimber,
v.p., national sales mgr.; Steve Parker, eastern
div. mgr.; Glen Burnside, media sales mgr.;
Rhonda Schulik, acct. executive

WESTINGHOUSE BROADCASTING

INTERNATIONAL:

LOS ANGELES, CA 90068: 3801 Barham Blvd.
Phone: 213-850-3818. Fax: 213-851-9185.
Catherine Malatesta, dir., international sales
& mktg.; Joseph G. Matesevac, mgr., interna-
tional administration; Claudia Avila,
distribution coordinator, international; Giselle
Richards, sales/mktg. coordinator,
international

Group W VideoServices:

PITTSBURGH, PA 15205: 310 Parkway View
Dr. Phone: 412-747-4700. Fax: 412-747-4726.
Joseph D. D'Amico, gen. mgr.
Television production & syndication; anima-
tion; videotape duplication & distribution;
satellite transmission.

GTG (GRANT TINKER GROUP)

9336 W. Washington Blvd.
Culver City, CA 90232-2600
Phone: 213-836-5537
Grant Tinker, pres.
Stuart Erwin Jr., exec. v.p.
M. S. (Bud) Rukeyser, sr. v.p.
Jay Sandrich, sr. v.p.
Richard Katz, v.p., business affairs
Jack Clements, v.p., production
Jane Hall, dir., program development

GTG Entertainment East:

NEW YORK, NY 10022: 150 E. 52nd St., 19th
Floor. Phone: 212-888-7830. Robert Jacobs,
pres., GTG Marketing
Television production company.

GUBER-PETERS ENTERTAINMENT CO.

1990 South Bundy Dr.
Penthouse Suite
Los Angeles, CA 90025
Phone: 213-820-2100
Fax: 213-207-4973
Jeff Wald, pres., Guber-Peters Television
Scott Sternberg, exec. v.p., production &
development

Guber-Peters Marketing:

Bob Cook, exec. v.p., marketing & advertising
Mary Jester, dir. of creative services/west
Patricia Domina-Felice, dir. of creative
services/east
Bryan Vosburgh, promotions mgr.
Troy Westergaard, publicity mgr.

Guber-Peters Program Sales:

Lee Rudnick, sr. v.p./ gen. sales mgr.
John Weiser, sr. v.p./ west coast sales
John Barrett, account exec.
Dave Ulrich, account exec.
Jim Kaus, account exec.
Tom Canedo, account exec.
Deborah Parisi, account exec.
Rob Corona, consultant
Rachel Wells, v.p., research & development
Debbie Dorsey, contract mgr.
Jackie Roberts, syndication mgr.
Leslie Gomez, research coordinator

Guber-Peters Productions:

Scott Sternberg, exec. v.p., production &
development
Mark Hufnail, sr. v.p., production
Sue Steinberg, v.p., development
Olivia Ayala, v.p., artist development
Jeff Eckerle, dir. of development
Beth Schiffman, development associate
Deborah Federoff, assistant to the president

Program Sales:

LOS ANGELES, CA 90025: 1990 S. Bundy Dr.,
Penthouse. Phone: 213-820-2100. John
Weiser, sr. v.p., west coast sales

NEW YORK, NY 10022: 950 Third Ave., 29th
Floor. Phone: 212-832-2377. Lee Rudnick, sr.
v.p., general sales mgr.

Advertising Sales:

NEW YORK, NY 10022: 950 3rd Ave., 29th
Floor. Phone: 212-832-2377. Howard
Mendelson, exec. v.p., advertising sales;
Kathy Kladoopoulos, account executive; Joram
Roth, ad sales coordinator
Television production, station sales & adver-
tising sales.

GUTMAN & GUTMAN INC.

230 Park Ave.
Room 1546A
New York, NY 10169
Phone: 212-682-5652
Fax: 212-687-1844
Leo A. Gutman, pres.
Mary Layhe, admin. asst.
Distributor of TV series & feature motion pic-
tures on film & tape.

ALFRED HABER INC.

321 Commercial Ave.
Palisades Park, NJ 07650
Phone: 201-224-8000
Fax: 201-947-4500
Telex: 642816 AHABERINC PLPK
Alfred Haber, pres.
Robert Zimmerman, exec. v.p.
Domestic & international distributor of televi-
sion programming on barter or cash basis.

HALLWAY PRODUCTIONS INC.

3807 Dickerson Rd.
Suite 208
Nashville, TN 37207
Phone: 615-860-0941
Charlie Dick, pres.
Greg Hall, v.p.
Mark Hall, secy.-treas.

HANDEL FILM CORP.

8730 Sunset Blvd.
Los Angeles, CA 90069
Phone: 213-657-8990
Fax: 213-657-2746
Leo A. Handel, pres.
Peter Mertens, v.p.
Monroe Manning, secy.
Producer & distributor of motion picture
features & industrial & educational films.

HANNA-BARBERA PRODUCTIONS INC.

3400 Cahuenga Blvd.
Hollywood, CA 90068
Phone: 213-851-5000
Fax: 213-969-1201
Joseph Barbera, co-founder & co-chmn.
William Hanna, co-founder & co-chmn.
David Kirschner, pres. & chief exec. officer
Marty Weinberg, exec. v.p. & chief operating
officer
Raymond Rajewski, sr. v.p. & chief financial
officer
Richard Sigler, v.p. & gen. mgr.
Sam Ewing, v.p., program development
Bruce Johnson, v.p., special projects
Paul Sabella, sr. v.p., production
Jayne Barbera, v.p., animation production
Iwao Takamoto, v.p., creative design
Paul Gertz, v.p., business affairs
Leslie Koll, v.p., mktg.
Melissa Goldsmith, sr. v.p., television
Laura Moskowitz, sr. v.p., motion pictures
Animation & live action; producer &
distributor of industrial & educational films;
producer of TV film/tape series, film/tape spot
commercials, film programs on order, slides,
slide film commercials & theatrical shorts;
recording facilities; other services.

LARRY HARMON PICTURES CORP.

7080 Hollywood Blvd.
Suite 202
Hollywood, CA 90028
Phone: 213-463-2331
Fax: 213-463-7219
Telex: 194244 LARHAR LSA
Larry Harmon, pres.

Susan Harmon, v.p., licensing & business
affairs

Jerry Digney, v.p., mktg.

Branch Office:

NEW YORK, NY 10019: 60 W. 57th St.

Offices also in Tokyo, Barcelona, Paris, Rome,
London, Buenos Aires, Melbourne, Munich,
Rio de Janeiro.
Production & distribution of children's
programming.

HARMONY GOLD USA INC.

7555 Sunset Blvd.
Los Angeles, CA 90046-2700
Phone: 213-851-4900
Fax: 213-851-5599
Telex: 194131
Frank Agrama, pres. & chief exec. officer
Jim Mitchell, exec. v.p. & chief operating
officer
Susan Christison, sr. v.p., merchandising,
home video & pay TV
Paul Wischmeyer, v.p., domestic television
David La Follette, pres., international televi-
sion sales
Norman Siderow, v.p., development
Heidi Wall, v.p., programming
Sheila Morris, v.p., mktg. services
Producer & distributor of animated programs
& miniseries; music licensing; merchan-
dising.

HARRISCOPE

10920 Wilshire Blvd.
Suite 1420
Los Angeles, CA 90024
Phone: 213-208-6118
Burt I. Harris, pres.
Distributor of motion picture shorts.

HARRIS-TUCHMAN PRODUCTIONS INC.

4293 Sarah St.
Burbank, CA 91505
Phone: 818-841-4100
Fran Harris-Tuchman, owner
Producer of industrial & educational films,
motion picture shorts, film/tape spot com-
mercials, film programs on order, slides, slide
film commercials & theatrical shorts; editing
services.

THE HARTLEY FILM FOUNDATION INC.

59 Cat Rock Rd.
Cos Cob, CT 06807
Phone: 203-869-1818
Elda Hartley, pres.
Producer & distributor of educational films
and videos.

CON HARTSOCK & CO.

1100 Glendon Ave.
Suite 945
Los Angeles, CA 90024
Phone: 213-208-6091
Fax: 213-208-1247
Telex: 650-330-2901
Con Hartsock, pres.
Joyce Killingsworth, operations mgr.
Distributor of motion picture features & TV
film/tape series.

HBO STUDIO PRODUCTIONS

(Division of Home Box Office)
120A E. 23rd St.
New York, NY 10010
Phone: 212-512-7800
Telex: 6716256
Dominic Serio, sr. v.p.
Raiph Fumante, v.p.
Judith Glassman, dir., sales & mktg.
Video production & post-production facility.
See also listing under Pay TV & Satellite
Services.

HEARST ENTERTAINMENT

235 E. 45th St.
New York, NY 10017
Phones: 212-455-4000; 800-526-5464
Fax: 212-983-6379
Telex: 236407; 422252
TWX: 710-581-2391
Bruce L. Paisner, chmn.
William E. Miller, pres.
William A. Kunkel, exec. v.p.
Leonard R. Soglio, v.p., domestic sales
Samuel Gang, v.p., international sales
Melissa Wohl, dir., special market sales
Stacey Valenza, v.p., mktg. services
Laurie Tritini, promotion mgr.

Branch Offices:

LOS ANGELES, CA 90048: 310 N. San Vicente Blvd., Suite 300. Phone: 213-657-7502.

ENGLAND: 18 Hanover St., London, W1R 9HG. Phone: 07-408-1229. Telex: 266570.
Producer & distributor of feature films, made for TV movies, documentaries, animation & syndicated series.

HEMDALE FILM CORP.

7966 Beverly Blvd.
Los Angeles, CA 90048
Phone: 213-966-3700
Fax: 213-651-1551
Telex: 6831949
John Daly, chmn.
Derek Gibson, pres.
Terry Huestedt, exec. v.p.
Kathy Morgan, exec. v.p., sales & mktg.
William Petrasich, v.p., business & corp. affairs
Rene Rousselet, v.p., finance
Ilyanne Morden, dir., foreign publicity
Andy Gruenberg, pres., Hemdale Releasing Corp.
Dick Miller, v.p., Hemdale Releasing Corp.
Producer & distributor of motion picture features & TV film/tape series; exporter & importer of films; sales representative; TV rights.

HEMINGWAY BROADCASTING CO.

Box 1023
Centerville, UT 84014
Phone: 801-298-4767
Mike Hemingway, pres.
Sports packages especially for LPTV stations.

HENSON INTERNATIONAL TELEVISION

2 Old Brewery Mews
Hampstead High St.
London NW3 1PZ
England
Phone: 01-435-7121
Children's & family series & specials.

HERITAGE ENTERTAINMENT INC.

7920 Sunset Blvd.
Suite 200
Los Angeles, CA 90046
Phone: 213-850-5858
Fax: 213-851-1177
Telex: 3710346
Arthur (Skip) Steloff, pres.
Robert Oppenheim, exec. v.p.
Robert M. Steloff, v.p., production/acquisitions
Alan Sacks, sr. v.p., creative affairs
Lindsey Durevoir, dir., sales
David Hernandez, dir., media services
Edmund Goldstein, controller
April McDonald, asst. to pres.
Leslie Pritchard, asst. to v.p., production/acquisitions
Marcela Vasconcellos, asst. controller
David Coffey, dir., operations

Subsidiary:

LOS ANGELES, CA 90064: Landmark Theatre Corp., 2225 S. Barrington Ave. Phone:

213-473-6701. Stephen A. Gilula, pres. & chief exec. officer
Producer, distributor & exhibitor of motion picture features & TV film/tape series; distributor of foreign language films & stock footage; exporter of films; film buyer; importer of films & TV film series; sales representative; TV rights.

HK-TVB INTERNATIONAL LTD.

No. 1 Leighton Rd.
Hong Kong

WERNER HLINKA PRODUCTIONS INC.

72 Spring St.
New York, NY 10012
Phone: 212-431-8804
Fax: 212-431-1902
Sid Rothberg, exec. producer
Werner Hlinka, pres.
Producer of TV commercials & videos.

HMS COMMUNICATIONS

850 Battery St.
San Francisco, CA 94111
Phone: 415-788-1237
Fax: 415-394-0285
Joseph Madrid, pres.
Duncan Gould, dir., mktg. syndication
Lori Abrams, dir., syndication
National syndicators.

HOLLYWOOD NEWSREEL SYNDICATE INC.

(Subsidiary of Rick Spalla Video Productions)
1622 N. Gower St.
Hollywood, CA 90028
Phone: 213-469-7307
Rick Spalla, pres.
Jeff Spalla, v.p.
Film & videotape production facility.

HOLLYWOOD VAULTS INC.

742 N. Seward St.
Hollywood, CA 90038
Phone: 213-461-6464
Fax: 805-569-1657
David Wexler, pres.

Branch Office:

SANTA BARBARA, CA 93103-1948: 1780 Prospect Ave. Phone: 805-569-5336.
Temperature & humidity controlled, secure storage vaults for film, tape, computer & business records, with access 24 hours a day, 7 days a week.

HOME SHOPPING NETWORK

Box 9090
Clearwater, FL 34618-9090
Phone: 813-530-9455
See listing under Pay TV & Satellite Services.

RAYMOND HORN SYNDICATION

38 W. 32nd St.
Suite 1610
New York, NY 10001
Phone: 212-564-4144
Fax: 212-629-0697
Raymond Horn, pres.
Gloria Horn, sr. v.p.
Barbara Atlas, v.p., west coast operations & international sales
Chuck Wicker, v.p., administration
Bernie Schulman, v.p., east coast syndication
Will C. Morgan, syndication
Henry Howell, sales
Andrea Coleman, administration
Madeleine Mart, administration
Vicki Atlas, administration-Beverly Hills

Branch Office:

BEVERLY HILLS, CA 90212: 9401 Wilshire Blvd., Suite 620. Phone: 213-278-5325. Fax: 213-278-4523. Steve Saltman, v.p., syndication & legal affairs; Jesse Weatherby, v.p., syndication
Distributes weekly series & specials.

HOWARD RADIOD-TV PRODUCTIONS

3918 W. Estes Ave.
Lincolnwood, IL 60645
Phone: 708-674-2122
Bernard Howard, owner
Producer of animation, industrial & educational films (for specific sponsors), film/tape spot commercials & film programs on order; editing, directing & writing services.

HOWARD & HOWARD

The Kalamazoo Bldg.
107 W. Michigan Ave.
Suite 400
Kalamazoo, MI 49007
Phone: 616-382-1483
Fax: 616-382-1568
Eric Breisach, attorney
D. Craig Martin, attorney
Diane Dietz, attorney

HUGHES TELEVISION NETWORK

(Div. of IDB Communications Group Inc.)
260 Madison Ave.
New York, NY 10016
Phone: 212-684-7900
Fax: 212-684-7264
TWX: 710-581-3891
John A. Tagliaterra, pres.
Lonnie Guida, sr. v.p., chief financial officer
William Hyland, sr. v.p., business affairs
J. Gordon Bridge, sr. v.p., communications services mgr.
John Lydon, v.p. & gen. mgr.
Specializes in providing syndicated programming, radio & TV origination & transmission facilities to the communications industry. Encryption services.

ICM ARTISTS LTD.

40 W. 57th St.
New York, NY 10019
Phone: 212-556-5600
Fax: 212-556-5677
Telex: 645054
Cable: ICMARTISTS
Lee Lamont, pres. (212-556-6814)
Stewart J. Warkow, exec. v.p. & dir., conductors div. (212-556-6875)
Jenny Vogel, v.p. & mgr., artists & conductors (212-550-4477)
Byron Gustafson, v.p. & dir., touring div. (212-556-6867)
Tony Russo, v.p. & dir., vocal div. (212-556-5775)
Richard Corrado, mgr., artists (212-556-6871)
Leonard Stein, gen. mgr., touring div. (212-556-6806)
Mary Pat Buerkle, mgr., program & travel (212-556-6894)
Dina Stipkovich, publicity (212-556-6893)
Doug Beck, publicity (212-556-6893)
Stacy Keith, publicity (212-556-6893)
Artists representative.

I.D.D.H.

124 Rue La Boetie
Paris, 75008
France

I.N.I. ENTERTAINMENT GROUP INC.

11150 W. Olympic Blvd.
Suite 1100
Los Angeles, CA 90064
Phone: 213-479-6755
Fax: 213-479-3475
Irv Holender, pres.
Michaël Ricci, exec. v.p., chief financial officer
Sy Samuels, exec. v.p., special projects
Producers and distributors of movies, shows and series for television.

INNOVATIVE PRODUCTIONS INC.

2302 Parklake Dr.
Suite 345
Atlanta, GA 30345
Phone: 404-934-7890
Fax: 404-934-8008

Howard Feldman, pres.
Bill Imboden, chief exec. officer

THE INSPIRATIONAL NETWORK

(Division of Heritage USA)
Charlotte, NC 28279
Phone: 704-542-6000
Fax: 704-541-0618
Producer of The Inspirational Network, 24-hr. programming offering multi-denominational variety in stereo to cable systems & TV stations; family programming.

THE INSTITUTE FOR REHABILITATION & RESEARCH

Division of Education
1333 Moursund
Houston, TX 77030
Phone: 713-797-5940
Fax: 713-799-7095
Distributor of industrial & educational films.

INTERAMA INC.

301 W. 53rd St.
Suite 19E
New York, NY 10019
Phone: 212-977-4830
Fax: 212-581-6582
Nicole Jouve, pres.
Film syndicator.

INTERCONTINENTAL RELEASING CORP.

10351 Santa Monica Blvd.
Suite 410
Los Angeles, CA 90025
Phone: 213-552-3800
Fax: 213-556-3821
Telex: 696110
Sandy Cobe, chmn. of the board & chief exec. officer
Sharyon R. Cobe, pres. & chief operating officer
Richard Casares, sr. v.p., business affairs
Stefani N. Deoul, sr. v.p., production & development
James Dowalby, chief financial officer
Steven Karash, v.p., sales & mktg.
Motion picture production & distribution in domestic & foreign markets.

INTERCONTINENTAL TELEVIDEO INC.

29 W. 38th St.
New York, NY 10018
Phone: 212-719-0202
Fax: 212-391-2993
Telex: 425262ICV
Gerald Citron, pres.
Nigel Toovey, v.p.
Robin Reeves Zorthian, v.p.
Standards conversion facility, videotape duplication in all formats film transfer & satellite services.

INTERMEDIA ARTS MINNESOTA

425 Ontario St. SE
Minneapolis, MN 55414
Phone: 612-627-4444
Tom Borrup, exec. dir.
Sue Jacob, development dir.
Kathleen Maloney, mktg. dir.
Robert Gale, distribution dir.
Allan Coleman, finance dir.
Neil Sieling, video curator
Jan Gilbert, music curator
Mason Riddle, visual & performance art curator
Al Kusters, services mgr.
Non-profit, contemporary media arts center offering education, production assistance, exhibition & distribution to independent artists in video, new music, experimental visual, performance & interdisciplinary.

INTERNATIONAL BIBLE SOCIETY

1820 Jet Stream Dr.
Colorado Springs, CO 80921
Phone: 719-488-9200

Program Sources

Fax: 719-488-3840
Telex: 312284
Robert Horan, dir. of development
Deborah Provencher

IBS/INTERNATIONAL BROADCAST SYSTEMS LTD.

100 Crescent Court
16th Floor
Dallas, TX 75201
Phone: 214-871-8100
Fax: 214-871-8101
Telex: 4630226 IBSTX
Earl L. Jones Jr., chief exec. officer
R. Gary White, v.p. & chief financial officer
Armando Nunez Jr., sr. v.p., program distribution
Ken Lamerias, v.p., sales
Ronald E. Alexander, sales mgr.
Alison Lightbourn, program acquisitions mgr.
Isis Moussa, advertising & program mgr.
Stephen Williams, production mgr.
Ronald Alexander, international sales rep., Middle East
Christine Cosse, international sale rep., French Territories

Branch Offices:

WASHINGTON, DC 20036: 1229 19th St. NW.
Phone: 202-429-2538. Fax: 202-429-4912.
Telex: 4630226 IBSTX.

LOS ANGELES: 1299 Ocean Ave., Suite 200,
Santa Monica, CA 90401. Phone:
213-395-1100. Fax: 213-394-1248.

PARIS, FRANCE 75008: 156 Blvd. Haussman.
Phone: 331-4289-4131. Fax: 331-4289-4111.
Christine Cosse, sales mgr.

SANTIAGO, CHILE: Avda. Once de Septiembre 1860, Piso 18. Phone: 562-233-2233. Fax: 562-233-2233. Jorge Serrano, managing dir.; Cristian Vergara, sales mgr.
Distributor of television programming.

INTERNATIONAL HOME ENTERTAINMENT INC.

1440 Veteran Ave.
Suite 650
Los Angeles, CA 90024
Phone: 213-460-4545
Fax: 213-663-2820
Telex: 188166
Robert Levinson, pres.
Sandra Levinson, v.p.
Deborah Scott, dir., sales
Jed Leland Jr., administrative asst.
Producer of motion picture features & TV film/tape series; artists representative.

INTERNATIONAL MEDIA ASSOCIATES

101 W. 57th St.
New York, NY 10019
Phone: 212-247-3760
Telex: 4971495 IMANYC
David T. Menair, pres.
Nina C. Berry, v.p.
Domestic and international distribution.

INTERNATIONAL PROGRAM CONSULTANTS INC.

200 E. 24th St.
Suite 1603
New York, NY 10010
Phone: 212-685-4619
Fax: 212-213-6429
Telex: 237128 PINY
Russell J. Kagan, pres.
JoAnn Zumba, dir., operations
TV distribution and production.

INTERNATIONAL TELE-FILM ENTERPRISES LTD.

47 Densley Ave.
Toronto, Ont. M6M 5A8
Canada
Phone: 416-241-4483
Fax: 416-243-3287

Stuart Grant, pres.
Steven Sweigman, v.p., operations
Randi Perry, v.p., mktg.
Claus Hobe, mgr., TV sales
Film distributor.

INTERNATIONAL TELEVISION ENTERPRISES

420 Lexington Ave.
No. 608
New York, NY 10017
Phone: 212-210-8989
Fax: 212-210-8682
Telex: 420791 INTEL

INTERNATIONAL TELEVISION FILM DISTRIBUTING CO. INC.

6314 La Mirada Ave.
Hollywood, CA 90038
Phone: 213-467-7148
Harold J. Dennis, pres.
D. H. Hill, v.p.
Distributor of animation, motion picture features, motion picture shorts, theatrical shorts & TV productions.

INTERSOUND

8746 Sunset Blvd.
Los Angeles, CA 90069
Phone: 213-652-3741
Fax: 213-854-7290
Olfet Agrama, chmn.
Ahmed Agrama, pres.
Kent Harrison Hayes, exec. v.p.
Garry Morris, exec. dir., mktg. & publicity
Recording studios, video post-production facilities, videotape editing, automatic dialogue replacement specialists; computer graphics.

INTERVISION INC.

2100 Coral Way
Suite 302
Miami, FL 33145
Phone: 305-858-7077
Fax: 305-858-0923
Telex: 650-369-8071 MCI UW
Feliciano Rubiera, pres.
Distribution of Spanish language television programs.

IRIS FILMS INC.

155 W. 23rd St.
New York, NY 10011
Phone: 212-206-6400
Fax: 212-206-6408
Telex: 697-1610 IRIS
Morton Dubin, pres.
Jean Dubin, v.p.
Richard Avedon, dir.
John Bonano, dir.
Jay Dubin, dir.
Ed Flehner, dir.
Jonas Frick, dir.
Bernard Spenser, dir.
Twyla Tharp, dir./choreographer
Linda Mevorach, dir.
Robert Longo, dir.
Stuart Maccloud, dir.
Amy Kindrick, head of production
Sam Alexander, graphics, special effects
Dean Chamberlin, dir.
Scott Lloyd Davies, dir.
Sam Alexander, dir.
Producer of film/tape spot commercials, representatives for Pacific Data Images computer generated graphics, open-end film commercials (made for TV); music videos; feature & TV movie trailers & promotions. Associates in England, Sweden & Argentina.

ISRAEL FILM CENTRE

Ministry of Industry & Trade
30 Agron St.
Jerusalem, 94140
Israel
Phones: 210297; 210433
Fax: 245110

Yoram Golan, dir.
Sylvain Sternfeld, deputy dir.
Govt. agency providing film production assistance in Israel.

ITALTOONS CORP.

32 W. 40th St.
New York, NY 10018
Phone: 212-730-0280
Fax: 212-730-0313
Juliana Nicodemi, pres.
Animation, shorts & series.

ITC ENTERTAINMENT GROUP

12711 Ventura Blvd.
Studio City, CA 91604
Phone: 818-760-2110
Fax: 818-506-8189
TWX: 910-499-2182
Cable: ITC HLWD
William Christopher Gorog, pres. & chief exec. officer
Richard Colbert, sr. exec. v.p., domestic television
Henry G. Urlick, v.p., mktg., domestic television
Rob Word, sr. v.p., business development, domestic television
Sam Peck, account exec., domestic television

Domestic Television Distribution Sales:
EASTERN: 115 E. 57th St., New York, NY 10022. Phone: 212-371-6660. Fax: 212-308-6713. Mike Russo, v.p., eastern sales

MIDWESTERN: 355 W. Dundee Rd., Suite 210, Buffalo Grove, IL 60089. Phone: 708-537-0730. Tony Dwyer, v.p., midwestern sales

SOUTHERN: Phone: 404-640-7710. Fax: 404-640-7824. Jim Ricks Jr., sr. v.p., southeastern sales

WESTERN: 12711 Ventura Blvd., Studio City, CA 91604. Phone: 818-760-2110. Fax: 818-506-8189. Charlie Keys, v.p., western sales

International Sales Offices:

NEW YORK, NY 10022: 115 E. 57th St. Phone: 212-371-6660. Fax: 212-308-6713. James P. Marrinan, sr. exec. v.p., international; Lori Bardwell, dir., international mktg.; Pascal Borno, v.p., international theatrical sales; Armondo Nunez, exec. v.p., foreign sales

CANADA: ITC Television/Cinema Distribution Inc., Manulife Center, 55 Bloor St., Suite 1203, Toronto, Ont. M4W 1A5. Phone: 416-964-7795. Doralea Rosenberg, gen. mgr., foreign sales

ENGLAND: 24 Nutford Place, London, W1H 5YN. Phone: 01-262-3262. Fax: 01-724-0160. Lynden Parry, sr. v.p., international sales; Vickie Gubbay, dir. of sales, eastern hemisphere
Producer & distributor of animation, motion picture features & TV film/tape series.

ITF ENTERPRISE

Two Greenwich Plaza
Greenwich, CT 06830
Phone: 203-661-6777

THE "IT IS WRITTEN" TELECAST

(Div. of Adventist Media Center)
1100 Rancho Conejo Blvd.
Newbury Park, CA 91320
Phone: 805-373-7733
Fax: 805-373-7701
Telex: 65-9245
Bob E. Jacobs, pres.
George E. Vandeman, speaker/leader
David L. Jones, producer-production mgr.
Martin Weber, asst. to the dir./speaker
David B. Smith, dir., public relations

Ruben Sanchez, dir., development
Royce C. Williams, field services
Producer & distributor of TV film/tape series.

IVANHOE COMMUNICATIONS INC.

401 S. Rosalind Ave.
Suite 100
Orlando, FL 32801
Phone: 407-423-8045
Fax: 407-425-2413
Bette Bon Fleur, pres.
Marjorie Bekaert Thomas, chief exec. officer
John J. Cherry, v.p., syndication
Producer and syndicator of television programs; medical programs.

RILEY JACKSON PRODUCTIONS

6353 Homewood Ave.
Hollywood, CA 90028
Phone: 213-464-4708
Riley Jackson, pres.
Distributor of motion picture features & foreign language films; producer of TV film/tape series; exporter & importer of films; recording facilities & other services.

HENRY JAFFE ENTERPRISES INC.

Sunset/Gower Studios
1420 N. Beachwood Dr.
Los Angeles, CA 90028
Phone: 213-466-3543
Henry Jaffe, pres.

JAM

Canal Street Station
Box 1824
New York, NY 10013
Phone: 212-874-5427
Van Walker

JANUS FILMS CO.

888 7th Ave.
Suite 401
New York, NY 10019
Phone: 212-753-7100
A. William J. Becker III, chmn.
Jonathan B. Turell, managing dir.
Distributor of motion picture features & shorts, foreign language films, TV film/tape series & stock footage; film buyer; importer of films.

JAYAN FILM PRODUCTIONS

1245 Fowler St. NW
Atlanta, GA 30318
Phone: 404-876-7373
Fax: 404-885-9831
Vivian Jones, gen. mgr.
Jimmy Collins, dir.
Chris Gyoury, dir.
Annie Cabaniss, producer
Sarah Burmeister, producer
Larry Krantz, post-production mgr.
Guy Tucker, dir., mktg.
April Jackson, directors rep.
Full service film production & editorial; producer of film/tape spot commercials.

JAY INC.

309 E. 49th St.
4C
New York, NY 10017
Phone: 212-223-0800
Ferdinand J. Smith III, pres.
Gregory W. Smith, v.p., sales mgr.
Animation; producers of film/tape series & commercials; industrial & educational films; custom music.

J.E.O. PRODUCTIONS CORP.

140 E. 56th St.
Suite 11 E
New York, NY 10022
Phone: 212-826-1221
Fax: 212-826-3129
Telex: 234134 JED UR
Cable: JEDFILM
Jackson E. Dube, pres.

Distributor of motion picture features & shorts, foreign language films & TV film/tape series; importer of films & TV film series; sales representative; TV rights.

JEFFERSON PILOT SPORTS & ENTERTAINMENT

One Julian Price Place
Charlotte, NC 28208
Phone: 704-374-3669
Fax: 704-374-3859
TWX: 910-380-3483
Ed Hull, gen. mgr.
Fred Boucherie, operations mgr.
Charlie Pittman, sales
Roger Roebuck, dir., syndication
Mike Burg, dir., development
Jimmy Rayburn, exec. producer
Powell Kidd, dir., engineering
Production, distribution, promotion, sales & syndication of sports & entertainment programming. Mobile production facilities.

THE JEWISH CHAUTAUQUA SOCIETY

838 Fifth Ave.
New York, NY 10021-7064
Phones: 212-570-0707; 800-765-6200
Richard D. Kartunkle, pres.
Alvin R. Corwin, v.p. & chancellor
Lewis Eisenberg, exec. dir.
Dora Lee, program dir., NFTB
Ruth Schwartzbaum, program dir., JCS
Howard Lipoff, communications mgr.
Producer & distributor of educational & religious films.

JM ENTERTAINMENT INC.

133 E. 58th St.
New York, NY 10022
Phone: 212-319-9152

GORDON JONES PROGRAMMING

2 Ledge Rd.
Scarborough, Ont. M1M 1H1
Canada
Phone: 416-267-1239
Telex: 06-22302
Gordon H. Jones, pres.
Independent Canadian program syndication.

JOURNAL FILMS INC.—See The Altschul Group

JOURNAL GRAPHICS INC.

267 Broadway
New York, NY 10007
Phone: 212-732-8552
Fax: 212-732-8802
Jim Smith, pres.
Jim Hoffman, v.p., finance
Scott Brown, v.p., operations
Norie Huddle, v.p., special projects
Transcription of TV programs.

KAMEN AUDIO PRODUCTIONS INC.

701 Seventh Ave.
New York, NY 10036
Phone: 212-575-4660
Fax: 212-575-4799
Roy Kamen, pres.
Marina Kamen, v.p.
Audio recording services; music library, original music, sound effects, voice-over casting, radio production & direction, 24-track recording studio.

K & H PRODUCTIONS INC.

4141 Office Pkwy.
Dallas, TX 75204
Phone: 214-826-8952
R. K. Keitz, pres.
Tom Young, exec. v.p.
John Bronaugh, v.p.
Rick Micher, v.p.
Doyle Bohannon, sales rep.
Jim Polk, computer graphics/animation
Dan Keitz, audio-visual
Producer of film & audio-visuals for business, education & TV, specializing in animation (cel

& computer), industrial & educational films, live-action film commercials, religious films, film/tape spot commercials, slides, slide film commercials & theatrical shorts; properties for lease; recording facilities; studio facilities for rent; other services.

KATZ SPORTS

One Dag Hammarskjold Plaza
New York, NY 10017
Phone: 212-572-5500
Programming representatives.

ROBERT KEESHAN ASSOCIATES INC.

(Captain Kangaroo)
40 W. 57th St.
ICM 16th Floor
New York, NY 10019
Phones: 212-556-5714; 212-581-2512
Robert Keeshan, pres.
Ruth Manecke, producer
Producer of TV film/tape series; TV rights; personal appearances.

M. A. KEMPNER INC.

2151 W. Hillsboro Blvd.
Hillsboro Professional Bldg., No. 110
Deerfield Beach, FL 33442
Phone: 305-360-7252
Fax: 305-360-7534
Marvin A. Kempner, pres.
Glenn A. Seger, v.p.
Hunt Brand, v.p., engineering
Automated telephone polling equipment, feature films, animation & electronic games for TV.

KILLIAM SHOWS INC.

6 E. 39th St.
New York, NY 10016
Phone: 212-679-8230
Paul Killiam, pres.
John Rogers, v.p.
Producer of open-end film commercials made for TV, TV film/tape series & spot commercials, film programs on order & theatrical shorts; distributor of motion picture features & shorts, producer & distributor of industrial & educational films, exporter of films; stock footage.

KING PHOENIX ENTERTAINMENT INC.

310 N. San Vicente Blvd.
Suite 300
Los Angeles, CA 90048
Phone: 213-657-7502
Fax: 213-657-8408
Gerry Abrams, co-chmn.
Jerry Isenberg, co-chmn.
Judy Polone, pres.
Marvin Katz, exec. v.p., business affairs & administration
Producer of television motion pictures and miniseries and TV pilots/series.

KING WORLD PRODUCTIONS

12400 Wilshire Blvd.
Suite 1200
West Los Angeles, CA 90025
Phone: 213-826-1108
Fax: 213-207-2179
Telex: 181051
Roger M. King, chmn.
Michael King, pres. & chief exec. officer
Sid Cohen, pres., domestic TV distribution
David Sifford, pres., King World Enterprises
Allyson Kossow, v.p., public relations
Paul Power, research dir.

Branch Offices:

NEW YORK, NY 10019: 1700 Broadway.
Phone: 212-315-4000.

SHORT HILLS, NJ 07078: 830 Short Hills.
Phone: 201-376-1313.
Syndication of TV series.

KLEIN &

1111 S. Robertson Blvd.
Los Angeles, CA 90035
Phone: 213-278-5600
Bob Klein, pres.
Bruce Littlejohn, sr. v.p., production
James Jackson, sr. v.p., business affairs
Specialists in television & cable marketing, advertising & promotion; creators of complete custom campaigns including thematic concepts, music, animation and live action.

WALTER J. KLEIN CO. LTD.

6311 Carmel Rd.
Box 2087
Charlotte, NC 28247-2087
Phone: 704-542-1403
Fax: 704-542-0735
Walter J. Klein, chmn.
Richard A. Klein, pres.
Terry Losardo, v.p., production
David Jordan, v.p., administration
Betsy Klein, dir., print sales
Charles Shedd, dir.
Salvatore Messina, dir.
David Sherwin, editorial dir.
Barbara Cade, computer dir.
Denise Joseph, administration
Mary Babcock, administration
John Edwards, administration
Kelly Ryan, production
Producer & marketer of sponsored films & videos; editing, recording, mixing & projection services; animation, sound stage, music & storage facilities; commercial films/tapes. Distributor of government and industry films and videos.

KLUGE COMMUNICATIONS INC.

5350 W. Clinton Ave.
Milwaukee, WI 53223
Phone: 414-354-9490
Fax: 414-354-0320
Douglas Kluge, pres.
David D. Kluge, v.p., sales
Tami Varebrook, audio/video post-production coordinator
Full service video post-production facility, specializing in industry, promotion, broadcast & education; film-to-tape transfers, video duplication, audio recording with 2-, 8- & 16-track, audio sweetening, audio cassette duplication; quantity slide duplication.

K-PAY ENTERTAINMENT INC.

1855 Sunset Plaza Dr.
Los Angeles, CA 90069
Phone: 213-659-6361
Leonard Krane, pres.
Feature film distribution.

KREKLOW FILM & TELEVISION

249 S. Hwy. 101
Solana Beach, CA 92075
Phone: 619-943-8671
Peter Kreklow, pres.
Production & syndication.

KULTUR INTERNATIONAL FILMS INC.

121 Hwy. 36
West Long Branch, NJ 07764
Phone: 201-229-2343
Fax: 201-229-0066
Telex: 910-240-6144
Dennis Hedlund, pres.
Pearl Lee, chief exec. officer
Ronald Davis, managing dir.
Brad Carty, national mktg. mgr.
Johanna Kelly, east coast sales
Jim Wade, west coast sales
Lynne Zecca, business affairs
Performing arts home video distributor.

KUSHNER LOCKE CO. INC.

11601 Wilshire Blvd.
Los Angeles, CA 90025
Phone: 213-445-1111
Fax: 213-445-1191

Donald Kushner, co-chmn.
Peter Locke, co-chmn.
Producer & distributor of animation, motion picture features & TV film/tape series.

N. LEE LACY/ASSOCIATES

8446 Melrose Place
Los Angeles, CA 90069
Phone: 213-852-1414
Fax: 213-658-5853
Telex: 677324
N. Lee Lacy, chmn.
Benson Green, pres.
Barry Munchick, exec. v.p. & head of production
Marian Owens, exec. v.p., secy-treas. & controller
Kay Millet, exec. producer
Brian Mitchell, v.p., sales & mktg.
Film production including music videos, commercials, public service announcements.

THE LANDSBURG CO.

11811 W. Olympic Blvd.
Los Angeles, CA 90064
Phone: 213-478-7878
Fax: 213-477-7166
Telex: 182476 ALPLSA
Alan Landsburg, chmn.
Howard Lipstone, pres.
Kay Hoffman, exec. v.p.
Thomas Igner, controller
Victor Paddock, v.p., business affairs & general counsel
Jane Lipstone, v.p., publicity
Commercial film production; TV commercials, videos, public service announcements, series, miniseries, documentaries & cable programming.

DON LANE PICTURES INC.

545 8th Ave.
7th Floor
New York, NY 10018
Phone: 212-268-0101
Donald J. Lane, pres.
Carol Laufer, producer
Producer of films & videotapes for industry & business; specializing in medical & agricultural films.

LaROSE PRODUCTIONS LTD.

555 W. 57th St.
11th Floor
New York, NY 10019
Phone: 212-397-9870
Lou LaRose, pres., dir. & cinematographer
Camille LaRose, v.p., sales
Terry Morelli, producer
Rick Lopes, sales
Louis Anthony LaRose, mgr., production
Film production.

LASER EDIT INC.

540 N. Hollywood Way
Burbank, CA 91505-4455
Phone: 818-842-0777
Fax: 818-566-9834
Bill Breshears Sr., pres. & chief exec. officer
Steve Mitchell, v.p.
Sue Coplin, dir., sales
Mea Squires, scheduling supervisor
Laser disc & videotape editing facilities; special effects laboratory.

THE LATHAM FOUNDATION

Latham Plaza, Clement & Schiøer
Alameda, CA 94501-1397
Phone: 415-521-0920
Hugh H. Tebault, pres.
Richard L. Burns, v.p.
Steve Nagy, exec. producer
Educational and television film & video producer and distributor; educational foundation.

Program Sources

LAUREL ENTERTAINMENT CORP.

928 Broadway
12th Floor
New York, NY 10010
Phone: 212-674-3800
Richard Rubinstein, pres.
Mitchell Galin, exec. v.p.
Ginger McGuire, exec. v.p.
Michael Gorvich, sr. v.p.
Jo Recht, v.p.
Diane Vilafi, v.p.

LAWREN PRODUCTIONS INC.—See The Aitschul Group

ROBERT LAWRENCE ENTERPRISES

305 Madison Ave.
Suite 1146
New York, NY 10165
Phone: 212-996-2836
Producer of motion picture features, foreign language films, TV film/tape series & film programs on order; consulting, production, distribution & acquisition services.

LBS COMMUNICATIONS INC.

875 Third Ave.
New York, NY 10022
Phone: 212-418-3000
Telex: 71-423336
TWX: 310-423336
Henry Siegel, chmn. & pres.
Paul Siegel, pres., LBS Entertainment
Phil Howort, pres., LBS Telecommunications
Michael Weiden, pres., TV Horizons
Tony Intelisano, exec. v.p., mktg. & research
Jon Nottingham, exec. v.p., LBS Distribution
Joanne DeRiccio, v.p., creative services

Branch Offices:

CHICAGO, IL 60611: 625 N. Michigan Ave., Suite 1200. Phone: 312-943-1717.

LOS ANGELES, CA 90069: 9220 Sunset Blvd., Suite 101-A. Phone: 213-859-1055.
Multimedia company specializing in production & distribution to broadcast stations & cable systems; servicing the advertiser community; home video; international; theatrical ventures; direct marketing; merchandising & publishing.

LEARN INCORPORATED

113 Gaither Dr.
Mount Laurel, NJ 08054-9987
Phone: 609-234-6100
Fax: 609-273-7766
Telex: 178102 LEARN
Bruce E. Corley, pres.
Bill Kelley, v.p., sales
Andrew Myers, v.p., finance
Self-learning educational programs on video & audio cassettes.

LEGACY PRODUCTIONS LTD.

8914 Footstep Court
Annandale, VA 22003-3866
Phone: 703-536-9000
Blake B. Stamler, pres.
Producers, manufacturers & distributors of broadcast materials, specializing in the manufacturing & distribution of public service spot announcements for radio & television; supplier for videotape duplications.

LeSEA BROADCASTING NETWORK

Box 50250
Indianapolis, IN 46250
Phone: 317-773-5050
Dr. Lester Sumrall, pres.
Peter Sumrall, v.p.
Jim Shaffer, gen. sales mgr.
David Streit, operations mgr.
Doug Garlinger, chief engineer
Producer of open-end tape commercials (made for TV), religious films, TV film/tape series & spot commercials; recording facilities; studio facilities for rent; post-production services.

GENE LESTER PRODUCTIONS

4918 Alcove Ave.
North Hollywood, CA 91607
Phone: 818-769-6160
Gene Lester, pres.
Nathalie Lester, v.p.
Caroline Harding, assoc. producer
Burt Wenland, assoc. producer
Production & post-production of films, TV programs, documentaries & specials; editing, titling & sound recording.

LE VAN ENTERPRISES INC.

203 N. Wabash Ave.
Chicago, IL 60601
Phones: 312-263-6319; 312-263-7991
Robert Lewandowski, pres.
Barbara Rozwadowski, asst. to pres.
Producer of radio & TV programs & commercials for Polish audiences.

LEVIE INTERNATIONAL PRODUCTIONS

15 Chesterfield Hill
London, W1
England
Phone: 01-629-4545
John D. LeVie, pres.

LEAR LEVIN PRODUCTIONS

16-A W. 88th St.
New York, NY 10024
Phone: 212-595-5526
Lear Levin, dir./cameraman
Leslie McNeil, exec. producer
Producer of TV commercials.

LEVINSON ENTERTAINMENT VENTURES INTERNATIONAL

(Division of Levinson EVI Inc.)
1440 Veteran Ave.
Suite 650
Los Angeles, CA 90024
Phone: 213-460-4545
Fax: 213-663-2820
Telex: 188186
Robert S. Levinson, pres.
Sandra S. Levinson, v.p.
Jed Leland Jr., production supervisor
Grelun Landon, counsel
Deborah Scott, administrative asst.
Packaging of motion picture, TV, cable & video in worldwide market.

JACK LIEB PRODUCTIONS INC.

100 W. Erie St.
Chicago, IL 60610
Phone: 312-943-1440
Warren H. Lieb, pres.
Producer & distributor of industrial & educational films, newsreels, open-end film commercials (made for TV), religious films, TV film/tape series & spot commercials; film programs on order, slides, slide film commercials & theatrical shorts; interactive video-disc; other services.

LIGHTSCAPE PRODUCTIONS INC.

420 West 45th St.
4th Floor
New York, NY 10036
Phone: 212-757-0204
Jeffrey Poretzky, pres.
Janet Poretzky, v.p.
Tina Davis, production mgr.
Film & video production, concept to distribution; videotape editing & recording services.

LILAC PRODUCTIONS

4507 Auckland Ave.
North Hollywood, CA 91602
Phone: 818-506-5130
Nancy Malone, pres.
Linda Hope, v.p.
Producer of TV film/tape series.

LINSMAN FILM

6930 E. First St.
Scottsdale, AZ 85251

Phones: 802-949-9008; 212-517-2044 (New York)
Fax: 602-946-8809
Telex: 220883 TAUR
TWX: 710-581-5380 TPNYK
William D. Linsman, pres.
Paula Panich, v.p.
Marjorie Rosenman, Phoenix representative
Producer of TV commercials & programs.

LIONHEART TELEVISION INTERNATIONAL

630 Fifth Ave.
Suite 2220
New York, NY 10111
Phone: 212-541-7342
Fax: 212-956-2399
Telex: 3710854
Jack Masters, pres. & chief exec. officer
Maq Jawed, v.p., administration & chief financial officer
Sylvia Delia, v.p., ancillaries sales
Candace Carlisle, v.p., PBS sales
Julius Cain, dir., PBS sales
Beth Clearfield, dir., programming
Susan Rosenberg, dir., creative services

Distribution:

LOS ANGELES, CA 90024: 1762 Westwood Blvd. Phones: 213-470-3939; 213-463-0336.
Mitch Tucker, dir., tape facilities
Distributor of BBC programs in the United States; co-producer of television programs & documentary specials.

LOEBEL-McAWARD PRODUCTIONS INC.

Precision Rd.
Danbury, CT 06810
Phone: 203-798-8754
Doug McAward, pres.
Brian McAward, v.p.
Herb Loebel, dir.
Bob Gaffney, dir.
Mike Huss, dir.
Bob Porsche, dir.
Alicia Hennessey, dir.
Len Levin, dir.
Doug McAward, exec. producer
Lisa Robinson, producer
Producer of film/tape spot commercials, industrials & videos.

LONDON FILMS

1901 Ave. of the Stars
Suite 240
Los Angeles, CA 90067
Phone: 213-556-7915
Mark E. A. Sheldermine, pres. & chief exec. officer
Mona Tanji, production exec.
Film & television production & distribution.

LONDON TELEVISION SERVICE

Hercules Rd.
Hercules House
London, SE1 7DU
England
Phone: 071-261-8592
Fax: 01-928-5037
Telex: 915444 COILDN G
Wyn Roberts, pres.
Sally Barret, v.p.
David Faulkner, sales exec., Americas, Middle East & Indian sub-continent
Jackie Huxley, sales exec., Europe, Far East, Caribbean & UK
Kelly Freeman, sales exec., Africa, Australia, Scandinavia & Pacific Basin
John Ridley, publicity mgr.
Producer & distributor of science, technology & educational series.

LONDON WEEKEND TELEVISION INTERNATIONAL

500 Fifth Ave.
Suite 1710
New York, NY 10110

Phone: 212-869-1515
Fax: 212-669-3693

LOOK & CO.

170 Fifth Ave.
New York, NY 10010
Phone: 212-627-3500
Richard E. Look, partner
Jeanne Neary, partner
Marc Blatte, composer/producer
Steve Tusin, arranger/producer
Donna Cicchetti Gari, business manager
Ken Dias, production coordinator
Original music & scoring for commercials.

Lorimar-Telepictures Corp.

10202 W. Washington Blvd.
Culver City, CA 90232
Phone: 213-280-8000
Fax: 213-280-8090
Producer & distributor of TV film/tape series & news; distributor of animation, motion picture features, newsreels, open-end film commercials (made for TV), motion picture shorts, film/tape spot commercials & theatrical shorts; exporter of films; film buyer; film handlers; importer of films; importer of TV film series; laboratory facilities & services; properties for lease; sales representative; TV rights.

LTM CORP. OF AMERICA

(Subsidiary of LTM Finance)
Box 292905
Davie, FL 33329-2905
Phone: 305-680-8669
Fax: 305-434-9043
Beth Gillett Nardin, regional mgr.

Other offices:

Detroit, Hollywood, London, New York, Nice, Paris.
Production facilities, sales & rental of LTM lighting.

LYNOAL ENTERTAINMENT/LANCER DISTRIBUTORS

2337 Lemoine Ave.
Fort Lee, NJ 07024
Phone: 201-947-7111

M.K. TV INC.

155 N. Michigan Ave.
Suite 511
Chicago, IL 60601
Phone: 312-819-1100
Pamela Hargrave, v.p. & dir. of sales

MAGIC KEY—See Newhoff-Blumberg Inc.

MAGICCOM

4000 State Hwy. 55
Suite 605
Minneapolis, MN 55422
Phone: 612-521-0542
Fax: 612-521-0517
Daniel D. Witkowski, pres.
James Miller, production
Kristen Sheehan, public relations dir.
Producer & distributor of TV film/tape series & theatrical shorts; artists representative; importer of TV film series; TV rights; children's programming.

MAJESTIC ENTERTAINMENT INC.

217 W. Alameda Ave.
Suite 203
Burbank, CA 91502
Phone: 818-848-1368
Fax: 818-848-7934
Walter E. Baxter, pres.
Syndication including series, animation, documentaries & sports specials.

MAJOR LEAGUE BASEBALL PRODUCTIONS

1212 Ave. of the Americas
New York, NY 10036
Phone: 212-921-8100

Joe Podesta, chmn.
 Jim Holland, pres.
 Geoff Belinfante, v.p. & exec. producer
 Terry Kassel, dir., media services
 Peggy White, dir., station relations
 Producer of film programs on order; producer & distributor of TV film/tape series; stock footage.

M&M SYNOICATIONS

Suite 108, Haddonfield-Berlin Rd.
 1000 Laurel Oak Corp. Center
 Voorhees, NJ 08043
 Phone: 609-784-1177
 Fax: 609-346-2697
 Michelle Pruyn, pres.
 Ed Krankowski, syndication sales
 Producer & syndicator of television programming.

EDDY MANSON PRODUCTIONS INC./ MARGERY MUSIC CO.

7245 Hillside Ave.
 No. 216
 Los Angeles, CA 90046
 Phone: 213-874-9318
 Eddy Lawrence Manson, pres.
 Paula Dorne, v.p.
 Music production for all media; music publishing; live shows & concerts.

MARATHON ENTERTAINMENT

12 West End Ave.
 Fifth Floor
 New York, NY 10023-7807
 Phones: 212-397-7710; 212-397-8785
 Fax: 212-397-2669
 Alan Lubell
 Producer of "Whodunit"; 156 sports trivia inserts & annual World Series special.

MARATHON INTERNATIONAL PRODUCTIONS

Box BJ
 Amagansett, NY 11930
 Phone: 516-267-7770
 Fax: 516-267-7771
 Konstantin Kaiser, pres.
 Martha Faberman, v.p.
 Producer of newsreels, motion picture shorts, TV film/tape series, news film programs on order & theatrical shorts; producer & distributor of industrial & educational films.

MARINELAND OF FLORIDA INC.

9507 Ocean Shore Blvd.
 Marineland, FL 32086-9602
 Phone: 904-471-1111
 Bill Huck, publicity
 Bill Puckett, dir., mktg.
 Distributor of educational films & stock footage.

MARYKNOLL FATHERS & BROTHERS

(Catholic Foreign Mission Society)
 Media Relations
 Maryknoll, NY 10545
 Phone: 914-941-7590
 Donald J. Doherty, M. M., dir., media relations
 Producer & distributor of educational films, religious films, documentary films/videos & TV tape series.

MASTER KEY—See Newhoff-Blumberg Inc.

MAYSLES FILMS INC.

250 W. 54th St.
 New York, NY 10019
 Phone: 212-582-6050
 Albert Maysles
 Joseph Berlinger, dir., sales, commercials & corporate films
 Tobin Heminway, distribution mgr., documentaries & features
 Production & distribution of documentaries; production of commercials & corporate films.

MCA TV

(Div. of MCA Inc.)
 100 Universal City Plaza
 Universal City, CA 91608
 Phone: 818-777-1000
 Fax: 818-777-8221
 Al Rush, chmn., MCA TV Group
 Shelly Schwab, pres., MCA TV
 Jim Kraus, sr. v.p., dir. of sales
 Bobbi Fisher, v.p., program development
 Mort Slakoff, sr. v.p., creative services
 Ken Arber, sr. v.p., program development
 David Darley, v.p., syndication services
 Mark Salditch, v.p., research & sales development
 Sara Rutenberg, v.p., legal & business affairs
 Steve Bradbury, dir., advertising & promotion
 Sandy Tepelidis, operations mgr.
 Georgia Scott, dir., station relations
 Robert Raleigh, v.p., dir. of marketing & sales development
 Steve Rosenberg, v.p., eastern regional mgr./N.Y. & Atlanta
 Philip Martzoff, sales exec., northeastern area
 Bill Vrbanic, v.p., syndication distribution
 Pat Wells, mgr., research
 Jeff Suss, mgr., research
 Mark Forgea, sales exec., western area
 Bill Trotter, mgr., western region

Branch Offices:

ATLANTA, GA 30308: 600 Peachtree St. NW, Suite 1480. Phone: 404-875-1133. Al Strada, sales exec., southeast area; Stephen Barbour, sales exec., midwest area
 CHICAGO, IL 60611: 435 N. Michigan Ave. Phone: 312-337-1100. Paul Hoffman, v.p., midwest regional mgr.; Michael Howard, sales exec., midwest area; Dan MacKimm, account exec., central region

DALLAS, TX 75230: 12740 Hillcrest Rd., Suite 115. Phone: 214-386-6400. Tom Maples, v.p., southwest area; Cameron Hutton, sales exec., southwest region

NEW YORK, NY 10022: 445 Park Ave. Phone: 212-759-7500. Fax: 212-644-3906. Telex: 127788. TWX: 710-581-550
 Distributor of off-network features & series, first-run programming, advertiser-supported series, features & specials.

MCA TV INTERNATIONAL

100 Universal City Plaza
 Universal City, CA 91608
 Phone: 818-777-4275
 Fax: 818-777-6276
 Telex: 67-7053 MUSICOR
 Colin P. Davis, pres.
 Peter Hughes, v.p., mktg.
 Katarina Franz, v.p., promotion
 Alberta Barteo, v.p., product services

Foreign Offices:

AUSTRALIA: Universal House, Pelican & Poplar Sts., GPO Box 3175, Sydney. Phone: 267-9844/9032. Telex: 790-25687. Pal Cleary, v.p.
 BRAZIL: Rua Said Aiach, 305, Caixa Postal 1964, Sao Paulo. Phone: 884-0166. Telex: 391-1123206. Wanderly Fucillo, v.p.

CANADA: MCA Bldg., 2450 Victoria Park Ave., Willowdale, Toronto, Ont. M2J 4A2. Phone: 416-491-3000. Telex: 610-49-5204. Ron Suter, v.p., sales

ENGLAND: One Hamilton Mews, London, W1. Phone: 01-491-4666. Telex: 299570. Roger Cordjohn, v.p.

FRANCE: 8 Rue La Boetie, 75008 Paris. Phone: 625-9780. Telex: 842-290801. Hendrik Van Daalen, v.p.; Roger Cordjohn, v.p.

JAPAN: Maison Hirakawa Bldg., 2-5-2, Hirakawa Cho, Chiyoda-ku, Tokyo, 102. Phone: 265-5726. Keinosuke Kuragaki, v.p.

LEBANON: Chahway Bldg., 2nd Floor, Mutran Attalah St., Box 16-6342, Achrafieh-Beirut. Phone: 336-533. Telex: 44645 MUSICO LE. Kamal Sayegh, v.p.

NETHERLANDS: Rijswijkstraat 175, Box 9258, Amsterdam W., 3. Michael Brodie, gen. mgr.

PUERTO RICO: Universal Pictures Corp. of Puerto Rico, Box 11308, San Juan 00910. Phone: 809-725-1353. Telex: 365-4383 Via WUI. Alfredo Lopez
 International sales and distribution of Universal Television product and Universal Pictures feature films. Distribution for international television of TV film/tape series & theatrical motion pictures.

McCANN-ERICKSON INC.

750 3rd Ave.
 New York, NY 10017
 Phone: 212-697-6000
 Eugene A. DeWitt, exec. v.p., media services
 Richard J. Busciglio, sr. v.p. & dir. broadcast/USA
 Saul Cohen, v.p.-gen. mgr., national broadcast
 Stephen E. Blum, v.p. & asst. gen. mgr./broadcast
 Marc Goodman, v.p. & network account supervisor
 Marie Skelly, v.p. & network account supervisor
 Lenore Stewart, network account supervisor
 Hadassa Gerber, sr. v.p. & dir., media information & new technologies (MINT)

Branch Office:

LOS ANGELES, CA 90048: 6420 Wilshire Blvd. Phone: 213-665-5094. John Rhone, TV program exec.

McDONNELL DOUGLAS CORP.

(Film & TV Communications)
 3855 Lakewood Blvd.
 Suite 36-16
 Long Beach, CA 90845
 Phone: 213-593-5511
 Milton Moline, mgr.
 Producer of foreign travel films, TV film/tape series & film/tape spot commercials; producer & distributor of news, film programs on order & stock footage; recording facilities; studio facilities for rent.

McGUANE STUDIO INC.

36 Horatio St.
 New York, NY 10014
 Phone: 212-463-7259
 James P. McGuane, pres.
 Amanda Ma, production mgr.
 Full service production studio for commercials, industrials, short features, documentaries, music videos.

McLAUGHLIN, PIVEN, VOGEL MEDIA SERVICES

30 Wall St.
 New York, NY 10005
 Phone: 212-248-0750
 Financial information television programming.

McM COMMUNICATIONS

23418 Blythe St.
 West Hills, CA 91304
 Phone: 818-347-4727
 Linda McMann, pres.
 Production, distribution & promotion services.

MEADOWLANE ENTERPRISES INC.

15201 Burbank Blvd.
 Suite B
 Van Nuys, CA 91401
 Phones: 818-988-3830; 213-873-2716

Steve Allen, pres.
 James D. Freeman, secy.-treas.
 24 TV specials "Meeting of Minds" for PBS network; 12 specials for Disney Channel.

MEOALLION TELEVISION ENTERPRISES INC.

8831 Sunset Blvd.
 Suite 100
 West Hollywood, CA 90069
 Phone: 213-652-8100
 Fax: 213-659-8512
 Telex: 910-490-1139
 John A. Ettlinger, pres.
 Greta Ettlinger, v.p.
 Ben Barry, international sales v.p.
 Shanna Gray, operations mgr.
 Film distributor, buyer & importer; program guides; videotape editing; broadcast equipment consultant.

THE MEDIA EXCHANGE INC.

T/A MED-SCENE
 217 S. Payne St.
 Alexandria, VA 22314
 Phones: 703-548-7039; 800-633-7236
 Fax: 703-548-9261
 Thomas A. D'Onofrio, pres.
 Karl R. Katterjohn, v.p.
 Film & video production, services & distribution.

MEIOA HOME ENTERTAINMENT INC.

5730 Buckingham Pkwy.
 Culver City, CA 90230
 Phones: 213-216-7900; 800-421-4509
 Fax: 213-216-9305
 Telex: 510-100-7121
 Glenn Greene, pres.
 Tom Burnett, sr. v.p., sales and mktg.
 Daniel Coulter, v.p., mktg.
 Vickie Barber, v.p., sales
 Jon Turtle, sr. v.p., acquisitions
 Nancy Steingard, v.p., acquisitions & programming
 Norma Levy, v.p., legal & business affairs
 Alan Randal, v.p., special markets
 Henry Mandell, v.p., finance
 Stephanie Long, v.p., public relations
 Ted Rosenblatt, v.p., foreign sales
 Doug Burns, creative dir.
 Portia McGrew, mgr., human resources
 Purchase film rights for videocassette distribution; distributor of videocassettes; specialize in theatrical features, children's, sports and fitness programming.

MEDIACAST TELEVISION ENTERTAINMENT LTD.

2350 E. Devon Ave.
 Suite 250
 Des Plaines, IL 60018
 Phone: 312-298-1300
 Fax: 312-298-4571
 Thomas Edinger, pres.
 Marsh Edinger, media dir.
 Marikay Hegarty, mktg. coordinator
 Ralph Polan, sales rep.
 Mike Wickey, sales rep.
 Isme Bennie, international-foreign sales
 Sharon Polan, office mgr.
 Tina Anderson, traffic mgr.
 TV program production, syndication & distribution, specializing in placement of direct response commercials.

MEDIALINK

(The Video News Release Network)
 708 Third Ave.
 New York, NY 10017
 Phone: 212-682-8300
 Fax: 212-682-2370
 TWX: 710-581-0071
 Laurence Moskowitz, pres.
 Nick Peters, v.p.
 Leland Harden, v.p., sales & mktg.

Program Sources

National distributor of satellite video news releases & corporate messages; newswire services.

MEDIATECH

110 W. Hubbard
Chicago, IL 60610
Phone: 312-828-1146
Susan Plachcinski
Marlene Elliot, dir., mktg.
Distributor of industrial & educational films, religious films, TV film/tape series, kinescope, film/tape spot commercials & film programs on order; film handlers; laboratory facilities & services; storage & projection room facilities.

MEDIAVISION INC.

3339 No. 1 Sideroad
Burlington, Ont. L7P 3S9
Canada
Phone: 416-336-1351
Telex: 0622680
G. C. Frostad, chmn.
Mark Frostad, pres.
Producer & distributor of TV film/tape series; exporter of films; film buyer; film handlers.

MEDICAL ELECTRONIC EDUCATIONAL SERVICES INC.—See The Altschul Group

MEDSTAR COMMUNICATIONS INC.

5920 Hamilton Blvd.
Allentown, PA 18106
Phones: 215-395-1300; 215-395-8660 (sales);
215-391-1554 (medical news sales)
Fax: 215-391-1556
William P. Ferretti, chmn. & exec. producer
Paul A. Dowling, pres. & exec. producer
Gregory A. Folz, v.p., mktg.
Jacque Minnotte, medical news consultant
Joyce M. Addy, national account mgr.
Paul E. Keller, national account mgr.
Richard F. Priolo, national account mgr.
James K. Trumbo, national account mgr.
Independent producer & distributor of medical news & health information programming.

DON MEIER PRODUCTIONS

520 N. Michigan Ave.
Chicago, IL 60611
Phone: 312-222-1755
Producer of TV film/tape series; producer & distributor of films (lease).

LEE MENDELSON FILM PRODUCTIONS

1408 Chapin Ave.
Burlingame, CA 94010
Phone: 415-342-8284
Lee Mendelson, owner
Producer of industrial & educational films, open-end film commercials (made for TV), TV film/tape series & spot commercials, film programs on order & theatrical shorts.

MENNONITE MEDIA SERVICES

1251 Virginia Ave.
Harrisonburg, VA 22801
Phone: 703-434-6701
Fax: 703-434-5556
Lois Hertzler, distribution coordinator
Public service spots; video magazine show.

METROWEST COMMUNICATIONS GROUP INC.

Box 3308
Framingham, MA 01701
Phone: 508-626-0503
Fax: 508-879-4971
Wayne H. Brown, chmn. & pres.
Maryann R. Miller, v.p. & treas.
Producer & distributor of films & videotape programs; producer & syndicator of programs.

MGM/UA COMMUNICATIONS CO.

10000 W. Washington Blvd.
Culver City, CA 90232-2728
Phone: 213-280-6000

MGM/UA Television Productions:

David Gerber, chief exec. officer
Lynn Loring, pres.
Christopher Seitz, sr. v.p., TV production
Mark Pedowitz, sr. v.p., business affairs & administration
Tom Malanga, sr. v.p., financial administration
Leslie H. Friends, v.p., TV administration
Ron Levinson, v.p., office of the chairman
Bruce Pobjoy, v.p., post production
Kim Reed, v.p., advertising, publicity & promotion
Lorna Shepard, v.p., TV business affairs
Mary Jo Slater, v.p., talent & casting
Susan Harbert, v.p., network series programming
Miki Dahlgren, v.p., business affairs

MGM/UA Telecommunications:

Jack Smith, sr. v.p., mktg.
William E. Josey, sr. v.p., business affairs

Domestic Television Distributors:

Richard Cignarelli, exec. v.p., domestic TV distribution
Charles T. Atkins, v.p., eastern sales
Don B. Golden, v.p., western sales
Robert J. Horen, v.p., midwest sales
Phillip L. Smith, v.p., southeastern sales
Myron DuBow, v.p., business affairs
Laurence Roth, v.p., film acquisitions

International Television Distributors:

Anthony J. Lynn, exec. v.p., international TV distribution & worldwide pay TV
Joe Abrams, sr. v.p., worldwide pay TV
William F. Wineberg, v.p., TV sales, Canada
Gilbert de Turenne, v.p., Europe
James Wills, v.p., Europe
Rick Gire, v.p., business affairs
Marion Edwards, v.p., international TV distribution

MGM/UA Home Video:

Bud O'Shea, pres. & chief operating officer
P. J. Leone, sr. v.p., international sales & mktg.
Herbert M. Fischer, sr. v.p., sales & mktg.
David Bishop, v.p., sales
Ralph Tribbey, v.p., mktg.
Ron Miele, v.p., business affairs
Suzanne Barron, v.p., international sales & mktg.

Branch Offices:

CHICAGO, IL 60601: 333 N. Michigan Ave.
Phone: 312-263-1490

DALLAS, TX 75205: 3100 Monticello. Phone:
214-443-9191

NEW YORK, NY 10019: 1350 Ave. of the Americas. Phone: 212-708-0300

SARASOTA, FL 34236: 1800 Second St.
Phone: 813-366-8474

AUSTRALIA: MGM/UA Entertainment Co.,
Box 1808, AGL Centre, Level 22, North
Sydney, NSW, 2060. Phone: 612-957-5255

CANADA: 45 Charles St. E., Toronto, Ont. M4Y
1S2. Phone: 416-968-9224

CHILE: Providencia 929 P.H., Casilla 7-9, Santi-
ago. Phone: 562-251-6577

ENGLAND: Mortimer House, 37-41 Mortimer
St., London W1A 2J1. Phone: 471-636-1655

JAPAN: MU-TV Inc., Mitsuwa Bldg., 7-2,
Cinza-6-Chome, Chuo-ko, Tokyo 104. Phone:
81-30573-0553

Producer & distributor of television programming.

MG/PERIN INC.

124 E. 40th St.
New York, NY 10016
Phone: 212-697-8687
Fax: 212-949-8140
Marvin M. Grieve, pres.
Richard Perin, exec. v.p.
Producer & distributor of TV programming.

MGS SERVICES

619 W. 54th St.
New York, NY 10019
Phone: 212-765-4500
William McElhenny, pres.

Branch Offices:

CHICAGO, IL 60611: 65 E. Wacker Place.
Phone: 312-337-3761.

HOLLYWOOD, CA 91601: 10507 Burbank Blvd.
Phone: 815-508-5488.

CHARLES MICHELSON INC.

9350 Wilshire Blvd.
Beverly Hills, CA 90212
Phones: 213-278-4546; 800-648-4546
Fax: 213-271-3040
Charles Michelson, pres.

Branch Offices:

SAN FRANCISCO, CA 94107: 2063 Third St.
Phone: 415-726-2460. Steve Michelson, v.p.
& mgr.

NEW YORK, NY 10001: 127 W. 26th St.
Phone: 212-243-2702. Robert Michelson,
v.p.; Susan Scharf, mgr.
Producer of film/tape spot commercials;
distributor of motion picture features; ex-
porter of films; film buyer; importer of films
& TV film series; properties for lease; studio
facilities for rent; TV rights; radio programs.

MIDWEST FILM STUDIOS

7330 N. Rogers Ave.
Chicago, IL 60626
Phone: 312-743-1239
Alfred K. Levy, pres.
Producer of industrial & educational films.

MIGHTY MINUTE PROGRAMS

840 Battery St.
San Francisco, CA 94111
Phone: 415-788-1211
David Meblin, pres.
Andrew Meblin, v.p.
Angela C. Cunningham, administration &
operations
Editing, processing, sales & distribution of
short informational programs; consumer
program.

MILBERG THEATRICAL PRODUCTIONS INC.

3333 N.E. 34th St.
No. 801
Fort Lauderdale, FL 33308
Phone: 305-566-0568
Mildred Freed Alberg, pres., producer & exec.
dir.
Thomas P. Ryan, v.p.
Producer & distributor of motion picture
releases & TV films & documentaries.

WARREN MILLER ENTERTAINMENT

505 Pier Ave.
Hermosa Beach, CA 90254
Phone: 213-376-2494
Fax: 213-374-4042
Kurt Miller, co-owner
Peter Speek, co-owner
Don Brolin, v.p., production
Bob Tunnell, v.p., mktg.
Matt J. Butorac, production coordinator
Producer of motion picture shorts & film pro-
grams on order; producer & distributor of

motion picture features, industrial & educa-
tional films & stock footage; TV rights.

MILNER-FENWICK INC.

2125 Greenspring Dr.
Timonium, MD 21093
Phone: 301-252-1700
Fax: 301-252-6316
David Milner, pres.
Richard Milner, v.p.
Animation; producer of TV film/tape series
& film programs on order; producer &
distributor of industrial & educational films;
music library; recording facilities; studio
facilities for rent; other services.

MINCEY PRODUCTIONS INC.

8050 Ronson Rd.
San Diego, CA 92111
Phone: 619-292-0337
Fax: 619-292-5095
John W. Mincey, pres. & dir.
David A. Cabana, gen. mgr. & exec. producer
Earl Hutton, production mgr.
Rob Phillips, post production mgr.
Video & film production company; post-
production facility with remote recording
facility; audio engineering.

M. I. PRODUCTIONS INC.

825 Bayshore Dr., Tower 3
Suite 1648
Miami, FL 33131
Phones: 305-381-8149; 305-381-9045
Fax: 305-374-2166
Telex: 293672 SLFD UR
Manual Iglesias, pres.
Liliana Revora, mgr.
Fernando Iglesias, v.p.
Cesar Iglesias, sales dir.
Producer & distributor of Spanish language
television programming.

MIRACLE FILMS

6311 Romaine St.
Suite 7309
Los Angeles, CA 90038
Phone: 213-466-0676
Fax: 213-856-0107
Telex: 3736961
Robert F. Burkhardt, pres.

MR. WIZARD STUDIO

132 Stagecoach Rd.
Canoga Park, CA 91307
Phone: 818-703-1227
Don Herbert, pres.
Norma Herbert, v.p.
Ron Silverman, exec. producer
Sharon Flinn, exec. producer
Producer & distributor of TV science series
for news inserts & children's one-minute
science series.

MIZLOU TV SPORTS

352 Seventh Ave.
7th Floor
New York, NY 10001
Phones: 212-244-1930; 212-244-3750
Victor Piano, pres.

MODERN SOUND PICTURES INC.

1402 Howard St.
Omaha, NE 68102
Phone: 402-341-8476
Keith T. Smith, pres.
Sandra L. Smith, v.p.
Distributor of motion picture features,
newsreels, religious films, motion picture
shorts, foreign language films & TV film/tape
series.

MODERN TV

(Div. of Modern Talking Picture Service Inc.)
5000 Park St. N
St. Petersburg, FL 33709

Phone: 813-541-7571
 Dan C. Kater, pres.
 James McPoland, v.p.
 Patrick Swonger, division mgr.

Film Library:

CANADA: 115 Torbay Rd., Unit 9, Markham, Ont. L3R 2M9. Phone: 416-475-3570.
 Distributor of educational, informational & public relations programs to broadcast stations, low power TV, cable networks & systems, including full length programs, VNRs & PSAs.

MODE 2 PRODUCTIONS INC.

540 McNeilly Rd.
 Pittsburgh, PA 15226
 Phone: 412-343-8700
 Robert L. Stone, pres.
 James M. Seng, v.p.
 Producer of sales promotion, training, safety, public relations & religious films; editing & recording facilities.

MOFFITT-LEE PRODUCTIONS

1438 N. Gower St.
 Suite 250
 Hollywood, CA 90028
 Phone: 213-463-6646
 Fax: 213-467-2946
 John Moffitt, pres.
 Pat Tourk Lee, v.p.
 Nancy Kurshner, assoc. producer
 Christie Stentz, assoc. producer
 Jeffrey Thorsen, production mgr.
 Producer of TV film/tape series.

MOGULL FILM CO.

1280 North Ave.
 Plainfield, NJ 07062
 Phone: 201-753-6003
 Allan Mogull, pres.
 Distributor of industrial & educational films, motion picture shorts, foreign language films & film programs on order; film rentals & sales.

MOORE VIDEO PRODUCTIONS INC.

Box 3448
 Shreveport, LA 71133
 Phone: 318-636-5555
 Taylor Moore, pres.
 Ron Viskozki, dir. of sales & marketing

MORMON NEWS SERVICE

(The Church of Jesus Christ of Latter-day Saints)
 50 East North Temple
 25th Floor
 Salt Lake City, UT 84150
 Phone: 801-240-4612
 Fax: 801-240-1167
 Arnold R. Augustin, TV media relations
 Television news service providing broadcast quality video dealing with Church issues and concerns. Branch offices in Atlanta, Los Angeles, Washington DC, Toronto, Sydney, Sao Paulo, Frankfurt, Paris, London, Buenos Aires, Manila & Santiago.

WILLIAM MORRIS AGENCY INC.

1350 Ave. of the Americas
 New York, NY 10019
 Phone: 212-586-5100
 Lou Weiss, chmn.
 Jim Griffin, v.p.
 Leo Bookman, v.p.
 Art Fuhrer, v.p.
 Henry Reisch
 Adam Berkowitz
 James Dixon
 David Segal
 Cara Stein

Branch Offices:

BEVERLY HILLS, CA 90212: 151 El Camino Dr. Phone: 213-274-7451. Jerry Katzman, exec. v.p., head of TV worldwide; Bob Crestani, v.p., head of TV (Beverly Hills); Jeff

Alpern, v.p.; Larry Auerbach, exec. v.p.; Arthur Axelman, v.p.; Bruce Brown, v.p.; Lee Cohen, v.p.; Tony Fantozzi, exec. v.p.; Alan Gasmer; Steven Glick, v.p.; Michael Gruber; Sam Haskell, v.p.; Dick Howard, v.p.; Mark Itkin, v.p.; Debbie Kotick, v.p.; Sol Leon, exec. v.p.; Greg Lipstone; Gary Loder, v.p.; Deborah Miller, v.p.; Larry Noveck, v.p.; Bonnie Owens; Gary Rado; Elizabeth Ramsland; Len Rosenberg, v.p.; Hal Ross, v.p.; Marc Schwartz; Chris Simonian; Toper Taylor; Mark Teitelbaum, v.p.; Steve Weiss, v.p.; Jeff Witas, v.p.

LONDON: Ian Gordon, head of TV (London); Steve Kenis; Jane Annakin; Maureen Chain; Lavinia Trevor; Kate Wood.
 Artists' representative.

MORRIS VIDEO

2730 Monterey
 Suite 105
 Torrance, CA 90277
 Phone: 213-533-4800
 Fax: 213-533-1993
 George Morris, chmn.
 Dawn Morris, pres.
 Kandra Inga, sales mgr.
 Roger Casas, mktg. mgr.
 Video & TV programming; production & distribution; financing.

MOTION PICTURE ENTERPRISES INC.

Box 276
 Tarrytown, NY 10591-0276
 Phone: 212-245-0969
 Fax: 212-245-0974
 Neal Pilzer, pres.
 Editing, processing, recording, projection room & storage facilities; rental facilities for editing equipment.

MOVIECRAFT INC.

Box 438
 Orland Park, IL 60462
 Phone: 312-460-9082
 Fax: 312-460-9099
 Larry Urbanski, pres.
 Mike Newell, sales
 Develops, produces & distributes programming for TV & home video; archival stock footage.

MOVIEZONE NEWS INC.

(A subsidiary of Twentieth Century-Fox Film Corp.)
 460 W. 54th St.
 New York, NY 10019
 Phone: 212-556-2560
 Burton Stone
 Stan DeCovnick
 Harold Potter
 Richard Plagge
 Merle Joffe
 Stock footage; newsreel film library.

MSS MODERN SATELLITE SERVICES

(Div. of Modern Talking Picture Service Inc.)
 5000 Park St. N
 St. Petersburg, FL 33709
 Phone: 813-541-7571
 Fax: 813-544-4624
 Telex: 523619
 Dan Kater, pres.
 James McPoland, exec. v.p.
 Ed Swanson, sr. v.p., distribution
 Robert Kelley, sr. v.p., government contacts
 Eric Knutsen, v.p.
 Steve Mahanm, v.p., national sales
 Patrick Swonger, mgr., TV & theatrical
 Terry Greenhalgh, mgr., mktg.
 Distributor of informational & educational films & video (free-loan), theatrical shorts, video news releases & public service announcements.

MTL SYSTEMS INC.

3481 Dayton-Xenia Rd.
 Dayton, OH 45431-0299
 Phone: 513-426-3111
 Fax: 513-426-8301
 Arnold L. Fife, pres.
 Systems engineering, evaluation & production; instructional & interactive video information systems design & implementation.

MTM ENTERPRISES INC.

4024 Radford Ave.
 Studio City, CA 91604
 Phone: 818-760-5000
 Kevin Tannehill, pres.

MTM TV DISTRIBUTION GROUP

12001 Ventura Place, No. 600
 Box 7406
 Studio City, CA 91604
 Phone: 818-760-5000

MULLER MEDIA INC.

23 E. 39th St.
 New York, NY 10016
 Phone: 212-683-8220
 Robert B. Muller, pres.
 Daniel E. Mulholland, exec. v.p.
 Zee Guerra, dir., special projects
 Producer & distributor of animation, motion pictures & TV programs.

MULTIMEDIA ENTERTAINMENT

75 Rockefeller Plaza
 22nd Floor
 New York, NY 10019
 Phone: 212-484-7025
 Fax: 212-484-7998
 Peter A. Lund, pres.
 Joseph Cifarelli, exec. v.p., Spectrum (barter sales)
 Richard C. Thrall, sr. v.p., programs
 Diane L. Sass, v.p., marketing services
 Tom Shannon, v.p., syndication sales
 Steven S. Fadern, v.p., business affairs & gen. counsel
 Bruce Johansen, v.p., international sales & west coast programming
 Robert Teach, v.p., finance

Branch Offices:

CHICAGO, IL 60611: 625 N. Michigan Ave. Phone: 312-751-4283.
 CINCINNATI, OH 45202: 140 W. 9th St. Phone: 513-352-5955.

LOS ANGELES, CA 90025: 11755 Wilshire Blvd. Phone: 213-479-5150.
 Producer & syndicator of TV programming.

MUSCULAR DYSTROPHY ASSOCIATION

810 Seventh Ave.
 New York, NY 10019
 Phone: 212-586-0808
 Robert Ross, v.p. & exec. dir.
 Gerald C. Weinberg, dir. of field organization
 Produces annual Jerry Lewis Labor Day Telethon.

MUSIFEX INC.

2701-C Wilson Blvd.
 Arlington, VA 22201
 Phone: 703-525-6476
 Guenivere Meyer, gen. mgr.
 Music library, recording facilities; full-service audio post-production for videotape, multi-image & radio.

NATIONAL AUDIOVISUAL CENTER

8700 Edgeworth Dr.
 Capitol Heights, MD 20743
 Phones: 301-763-1896; 800-638-1300
 Fax: 301-763-6025
 Distributor of federally produced audiovisual programs including safety & health, medicine, history, social issues, dentistry, geography.

NATIONAL BROADCASTING CO.

30 Rockefeller Plaza
 New York, NY 10112
 Phone: 212-664-4444
 Michael Gartner, pres., NBC news div.
 Timothy J. Russert, sr. v.p., news, Washington
 Thomas Ross, sr. v.p., NBC news
 Joseph Angotti, sr. v.p.

Branch Office:

WASHINGTON, DC 20016: 4001 Nebraska Ave. NW. Phone: 202-885-4000.
 See also listing for NBC Network.

NATIONAL COUNCIL OF CHURCHES

(Communication Commission)
 475 Riverside Dr.
 Room 860
 New York, NY 10115
 Phone: 212-870-2574
 David W. Pomeroy, dir., media resources
 Distributor of religious films & TV film/tape series; producer of network religious programs.

NATIONAL FILM BOARD OF CANADA

1251 Ave. of the Americas
 16th Floor
 New York, NY 10020
 Phone: 212-586-5131
 Mary Jane Terrell, mktg. mgr.
 Distributor of animation, motion picture shorts, foreign language films, theatrical shorts & individual program-documentaries for TV.

NATIONAL GEOGRAPHIC TELEVISION

1615 M St. NW
 Suite 600
 Washington, DC 20036
 Phone: 202-857-7680
 Fax: 202-775-6590
 Telex: 64194 NATGEO
 Tim Kelly, v.p. & dir. of television
 Tom Simon, exec., production, TV div. & co-exec. producer/Explorer
 Julia Mair, dir., programming
 Todd Berman, dir., mktg. & distribution
 Kathie Teter, dir., promotion & public relations
 Susan Burke, dir., business operations
 Barbara Earle, dir. of development & special projects
 Pat Gang, dir., film library
 Producer of nature, adventure & science films for commercial & non-commercial broadcast TV, cable TV, home video and international TV & video.

NATIONAL VIDEO ASSOCIATES

Route 7
 Box 171
 Forest, VA 24551
 Phone: 804-534-8500
 Fax: 804-534-8502
 Steven L. Fravel, pres.
 Michele M. Fravel, v.p.
 Lois Daniel, mktg. mgr.
 Television production/consulting company.

NATIONWIDE MARKETING

340 Townsend St.
 5th Floor
 San Francisco, CA 94107
 Phone: 415-243-9890
 Fax: 415-777-2634
 Tom Pocock, pres.
 Hal Louchheim, v.p., sales/marketing
 Kristi Denton Cohen, exec. producer-media
 Direct response television programming services & production; how-to & corporate marketing film & video production.

NAVY BROADCASTING SERVICE/NAVY NEWS THIS WEEK

Naval Station Anacostia
 Building 168
 Washington, DC 20374-1682

Program Sources

Phone: 202-433-6500

Fax: 202-433-6300

Telex: 230897100

Commander D. P. Rook, USN, chief

Commander J. W. Alexander, USN, deputy dir.
H. R. Hiner Jr., dir.

Robert C. Young Jr., engineering
Dennis P. Klauer, operations

Lt. Ramon M. Barredo III, USN, supplies
Lt. Cmdr. Robert T. Nash Jr., USN, production

Provides broadcast and cable TV service to navy bases worldwide. Navy liaison for cable franchising and renewal negotiations.

NAVY OFFICE OF INFORMATION (OI-03)

Dept. of the Navy

Washington, DC 20350-1200

Phone: 202-697-2904

Brent Baker, chief of information

Gordon I. Peterson, deputy chief of information

James Mitchell, asst. chief of information

Alan Dooley, dir., field operations

Branch Offices:

ATLANTA, GA 30309-1371: 1371 Peachtree St. NE, Suite 211. Phone: 404-347-2101.

BOSTON, MA 02110: 408 Atlantic Ave., Suite 222. Phone: 617-951-2690.

CHICAGO, IL 60603-5705: 55 E. Monroe, Suite 1536. Phone: 312-606-0360.

DALLAS, TX 75242: 1114 Commerce St., Suite 811. Phone: 214-767-2553.

LOS ANGELES, CA 90024: 11000 Wilshire Blvd., Suite 11100. Phone: 213-575-7481.

NEW YORK, NY 10022: 133 E. 58th St., 15th Floor. Phone: 212-826-4653.

Direction of Dept. of Navy public affairs program.

NBC ENTERPRISES INC.

(Subsidiary of National Broadcasting Co.)

30 Rockefeller Plaza

New York, NY 10112

Phone: 212-664-4444

Telex: 662131

William Moll, v.p. & gen. mgr.

Distributor of network programs.

NBC INTERNATIONAL LTD.

30 Rockefeller Plaza

New York, NY 10112

Phone: 212-664-4444

Telex: 662131

Distribution of network programs worldwide.

NBD PICTURES LTD.

310-312 Regent St.

Remo House

London, W1R 5AJ

England

Phone: 01-499-9701

Fax: 01-493-9587

Telex: 8953227 NBD PIX

Nicky Davies, managing dir.

Steve Ayton, dir., financial

Ian Morris, mgr., sales & mktg.

Distributor specializing in music & light entertainment; arranging finance & pre-sales.

NCTV, NATIONAL COLLEGE TELEVISION

One Madison Avenue

21st Floor

New York, NY 10010

Phone: 212-689-0088

Jeffrey Moritz, pres.

Marilyn Freeman, sr. v.p. & gen. mgr.

Tina Witcher, v.p., programming, production & operations

Chip Nowitzky, v.p., marketing

Programming service utilizing satellite technology.

NETWORK MUSIC INC.

16935 W. Bernardo Dr.

San Diego, CA 92127

Phone: 800-854-2075

Robert M. Skomer, pres.

Larry Kessler, v.p., sales

Ken Berkowitz, v.p., sales

Bruce Tucker, v.p., business & legal affairs

Full service music production company; custom music production & libraries.

NEW WORLD ENTERTAINMENT

115 E. 57th St.

11th Floor

New York, NY 10022

Phone: 212-755-8600

Steven P. Maier, pres.

Helen Verno, sr. v.p., creative affairs

Producer & distributor of motion picture features, shorts & miniseries.

NEW CENTURY TELECOMMUNICATIONS

5750 Wilshire Blvd.

Suite 600

Los Angeles, CA 90036

Phone: 213-965-2500

Robert B. Morin, pres.

Robert J. Williamson, v.p. & managing dir.

Robert Skillman, v.p. & gen. sales mgr.

Steve Orr, v.p., sales

Gene Lavelle, v.p., operations

Branch Offices:

BEVERLY HILLS, CA 90212: 150 El Camino Dr., Suite 206. Phone: 213-274-8420. Telex: 194 906 SLM BVHL. Fax: 213-274-1449.

Eugene J. Lavell, v.p., sales, western div.; Barbara Jackson, administrative asst.

CHICAGO, IL 60611: 625 N. Michigan Ave. Phone: 312-751-3461. Fax: 312-751-2731. Paul Franklin, dir., northwestern sales

DALLAS, TX 75240: 5501 LBJ Freeway. Phone: 214-994-6664. Fax: 214-387-2651.

Jim Wilson, dir., southwestern sales

TV sales, distribution & syndication of feature films.

NEWHOFF-BLUMBERG INC.

8203 Ardene Rd.

Pikesville, MD 21208

Phone: 301-486-5718

Frank L. Blumberg, chmn.

Theodore A. Newhoff Jr., pres.

Adele T. Bernoski, secy-treas.

Syndicators of TV programs; advertising services.

NEWSFILM INC.

Box BJ

Amagansett, NY 11930

Phone: 516-267-7770

Konstantin Kalsner, pres.

Producer of industrial & educational films, newsreels, TV film/tape series & news.

BETACAM-NEW VISION

840 E. Windsor Ave.

Phoenix, AZ 85006

Phone: 602-265-6720

Fax: 602-279-0917

Ron Olson, pres.

Location video services.

NEW VISIONS INC.

44895 E. Hwy. 82

Box 599

Aspen, CO 81612

Phone: 303-925-2640

Fax: 303-925-9369

Rodney H. Jacobs, chmn.

Jack Brendlinger, pres.

Stacy C. Henry, account exec.

Julie Olson, TV syndication dir., upper/mid-market TV syndication & national/regional distribution dir.

Allison Scott-Coolley, TV syndication dir. lower

markets, special interests distribution dir. Greg Jacobs, local origination cable & LPTV distribution dir.

Producer & distributor of entertainment, promotional & educational films (barter or loan), TV syndication, cable distribution; motion picture shorts, specials & series; stock footage.

NEW WILDERNESS PRODUCTIONS

13376 Washington Blvd.

Suite 7

Los Angeles, CA 90066

Phone: 213-306-5748

Charles Greene, pres. & producer

Stephen Dewar, v.p. & producer

Administrative Canadian Office:

AURORA, ONT. L4G 5L5: 6 Windham Trail.

Phone: 416-841-3094. Kathy Steffan,

administration

Producer/distributor of TV film/tape nature series.

NEW WORLD ENTERTAINMENT LTD.

1440 S. Sepulveda Blvd.

Los Angeles, CA 90025

Phone: 213-444-8100

NEW WORLD TELEVISION

115 E. 57th St.

New York, NY 10022

Phone: 212-755-8600

Fax: 212-755-0047

Jon Feltheimer, chief exec. officer

Tony Brown, pres.

Dorothy Hamilton, dir., sales service

Feature films; animation; off-network series.

NEW YORK BIBLE SOCIETY

(An affiliate of International Bible Society)

172 Lexington Ave.

New York, NY 10016

Phone: 212-213-5454

NEW ZOO REVUE

9401 Wilshire Blvd.

Suite 620

Beverly Hills, CA 90212

Phone: 213-278-5325

Barbara Atlas, pres. & chief operating officer

Syndicated children's show.

NFL FILMS INC.

330 Fellowship Rd.

Mount Laurel, NJ 08054

Phones: 609-778-1600; 800-257-5853

Ed Sabol, chmn.

Steve Sabol, pres.

Harlan Sugarman, exec. v.p., sales & mktg.

Sheila Bumgarner, dir., sales

Producer of educational films; motion picture shorts; TV film/tape series; film programs on order & stock footage; laboratory facilities & services; music library; recording facilities; studio facilities for rent; National Football League series, vignettes, footage, films & home video.

NICHOLSON-MUIR PRODUCTIONS INC.

Box 751

Wolfeboro, NH 03894

Phone: 603-569-6287

E. Roger Muir, pres.

Creates & produces TV programs.

NIPPON ANIMATION CO.

10-11, Ginza 7-chome

Chuo-ku

Tokyo, 104

Japan

Phone: 03-572-3261

Fax: 03-574-6284

Telex: J29155 NACANIME

Koichi Motohashi, pres.

Junzo Nakashima, v.p.

Yasuhiro Matsuoka, sales, international dept.

Producer of animated films for TV & theatrical exhibition.

NOBLE PRODUCTIONS INC.

1615 S. Crest Dr.

Los Angeles, CA 90035

Phone: 213-552-2934

Fax: 213-552-3508

Telex: 3715907 NOBLEFILM

Ika Panajotovic, pres.

Elena Panajotovic, v.p. & secy.

Producer & worldwide distributor of feature & TV films.

NORFLICKS PRODUCTIONS LTD.

17 St. Joseph St.

Suite 411

Toronto, Ont. M4Y 1J8

Canada

Phone: 416-925-4140

John T. Ross, pres.

Richard Nielsen, v.p.

Producer of TV series & feature films; production consultant.

NORTHEAST VIDEO INC.

420 Lexington Ave.

New York, NY 10017

Phone: 212-661-8830

Fax: 212-661-8833

Production and post production services.

NORTHWEST MOBILE TELEVISION

12698 Gateway Dr.

Seattle, WA 98168

Phones: 206-242-0642; 800-242-0642

Fax: 206-241-6042

Tim Abhold, sr. v.p. & gen. mgr.

M. Thomas Kroon, v.p., sales & mktg.

Mobile television equipment & services.

NORTHWESTERN INC.

1224 S.W. Broadway

Portland, OR 97205

Phones: 503-226-0170; 800-547-2252

Robert M. Lindahl, pres.

Recording equipment rental & sales;

magnetic tape sales.

BENI NOSTI & ASSOCIATES INC.

1410 Mercado Ave.

Coral Gables, FL 33146

Phones: 305-663-0908; 305-663-0840

Telex: 441904 NOSTI

TV program distributor in Latin America.

NOVA COMMUNICATIONS

3107 Kent St.

Kensington, MD 20895

Phone: 301-933-6586

Melanie S. Donahoe, pres.

Producer of programming for broadcast TV, cable TV & satellite distribution.

NTV INTERNATIONAL CORP.

50 Rockefeller Plaza

No. 940

New York, NY 10020

Phone: 212-489-8390

Fax: 212-489-8395

Animation & documentaries.

NVC ARTS

The Forum

74-80 Camden St.

London, NW1 0JL

England

Phone: 071-388-3833

Fax: 071-383-5332

Telex: 893405 NVC G

John R. Smith

Helen Asquith, dir. of TV sales & coproductions.

Fiona Morris, head of production
Production & worldwide distribution of live performances of opera & dance for television, videocassette & compact disc markets.

NYT PRODUCTIONS

(Div. of The New York Times Syndication Sales Corp.)
110 5th Ave.
New York, NY 10011
Phone: 212-463-1126
Creates, produces, packages, syndicates & distributes documentaries.

OGLETREE PRODUCTIONS

4611-B 50th St.
Lubbock, TX 79414
Phone: 806-791-2800
Mike Ogletree, pres.
Producer of commercial & industrial videos; shooting, editing & tape duplication services.

OLYMPUS TELEVISION INC.

14724 Ventura Blvd.
Suite 611
Sherman Oaks, CA 91403
Phone: 818-788-7877
Fax: 818-981-2640
George Mitchell, pres.
Esther L. Cole, v.p., operations mgr.
Robert Mitchell, v.p., sales mgr.
Distributes TV programming; features, hour and half-hour syndicated programs; sports & nature miniseries.

ONE PASS INC.

One China Basin Bldg.
San Francisco, CA 94107
Phone: 415-777-5777
Jack Schaeffer, pres.
David Angress, v.p., sales & mktg.
Teleproduction center: Production & post-production facilities for film, videotape & videodisc.

ON THE AIR

919 Third Avenue
New York, NY 10022
Phone: 212-935-2963
Fred Weiner, chmn.
Risa Leitman, exec. v.p.

OPUS III

1030 N. State St.
Chicago, IL 60610
Phone: 312-664-7334
Renee Baldwin, producer
Mary Stewart
Alan Barcus
Renee Severson
Glen Daum
Scott Wilk

ORBIS COMMUNICATIONS INC.

432 Park Ave. S
New York, NY 10016
Phone: 212-685-6699
Fax: 212-213-3598
Telex: 421-677
TWX: 310-421-677
Robert L. Turner, pres. & chief exec. officer
John C. Ranck, pres., Carolco Films International (London)
Ethan Podell, exec. v.p., business affairs
Hilary Hender, exec. v.p., sales & mktg.
Frank Buquicchio, sr. v.p., finance
David Spiegelman, v.p., domestic & ancillary sales
Andrew Holtzman, v.p., creative services
Michael Baldwin, dir., research & mktg.
David Goodman, v.p., station sales
James Blueweiss, account exec., station sales
Adam Copland, account exec., station sales

Branch Offices:

CHICAGO, IL 60601: 35 E. Wacker Dr., Suite 1356. Phone: 312-346-6333. Terry Dolan, v.p., station sales; Sean O'Boyle, account exec., station sales

LOS ANGELES, CA 90067: 8800 Sunset Blvd., Suite 501. Phone: 213-289-7180. Neil Russell,

exec. v.p., production & acquisitions; Tom Frank, v.p., programming; Frank Hussey, station sales

ENGLAND: 114 The Chambers, Chelsea Harbor, LONDON SW10XF. Phone: 011-44-71-351-7070. Fax: 011-44-71-352-3532. Distributor of programming.

ORION TELEVISION

1888 Century Park E
6th Floor
Century City, CA 90067
Phone: 213-282-0550
Gary Randall, pres.
Irwin Moss, exec. v.p.
Robert King, pres., domestic TV distribution

OURTOWN TELEVISION PRODUCTIONS LTD.

78 Church St.
Saratoga Springs, NY 12866
Phone: 518-899-6989
Fax: 518-899-5620
Steven Rosenbaum, pres.
Pamela Yoder, v.p.
Caroline Sommers, managing editor
Paul Gallagher, production mgr.
Mindy Sorbo, operations mgr.
Television program production & regional syndication; commercial & documentary production.

OUTDOORS WITH ARCHIE PHILLIPS

200 52nd St.
Box 377
Fairfield, AL 35064
Phone: 205-787-6902
Fax: 205-787-9027
Archie Phillips, pres.
Hunting and fishing shows.

JIM OWENS & ASSOCIATES INC.

1525 McGavock St.
Nashville, TN 37203
Phone: 615-256-7700
Fax: 615-256-7779
Jim Owens, pres.
Robert Gordon Jr., mgr., operations
Pam Buckley, sales rep.
Barrie Hollins, coordinating producer
Laurie Larson, public relations
Judy McCracken, business mgr.
Producer & distributor of music, entertainment & information programming for television syndication & cable distribution.

BUCK OWENS PRODUCTION CO. INC.

3223 Sillect Ave.
Bakersfield, CA 93308
Phone: 805-326-1011
Buck Owens, pres.
Mel Owens Jr., v.p.
Distributor of TV film/tape series.

OZMA BROADCAST SALES

408 S. Sixth St.
Philadelphia, PA 19147
Phone: 215-922-6179
Richard (Dick) W. Ostrander
Liz Ostrander, v.p.
East coast distributor of films for TV; sales representative.

PAISANO PRODUCTIONS

2476 S. Overland Ave.
Suite 301
Los Angeles, CA 90064
Phone: 213-838-5301
Producer of TV film/tape series.

PALLADIUM ENTERTAINMENT INC.

444 Madison Ave.
26th Floor
New York, NY 10022
Phone: 212-355-7070
Fax: 212-319-4829
Bob Cohen, exec. v.p.
Brian Firestone, exec. v.p.

GINNY WOOD, v.p., dir. of syndication
Producer & distributor of motion picture features & TV film/tape series.

PANTOMIME PICTURES INC.

12144 Riverside Dr.
North Hollywood, CA 91607
Phone: 818-980-5555
Fax: 818-984-3470
Fred Crippen, pres. & creative dir.
Julia Crippen, v.p.
Jack Hadley, producer-rep.
Producer of animation for commercial, educational & industrial use; specializing in animation design & conception.

PARADE PICTURES

6353 Homewood Ave.
Hollywood, CA 90028
Phone: 213-464-4708
Riley Jackson, pres.
Distributor of motion picture features.

PARADIGM ENTERTAINMENT

132 S. Rodeo Dr.
Suite 402
Beverly Hills, CA 90212
Phone: 213-274-0442
Fax: 213-274-5452
Bob Banner, chief exec. officer
Gary Pudney, chief exec. officer
Martin Pompadur, chief exec. officer
Television production.

PARAGON ENTERTAINMENT CORP.

260 Richmond St. W
Suite 405
Toronto, Ont. M5V 1W5
Canada
Phone: 416-977-2929
Distribution of television programming.

PARAMOUNT TELEVISION GROUP

Corporate Offices:
15 Columbus Circle
New York, NY 10023
Phone: 212-373-7000

TV Group (Los Angeles):

Mel Harris, pres.

Domestic Television (Los Angeles):

Lucille S. Salhany, pres.
Steven A. Goldman, exec. v.p., sales & mktg.
Frank H. Kelly, exec. v.p., programming
Gregory R. Meidel, exec. v.p., gen. sales mgr.
Alan Baker, v.p., programming
Meryl Cohen, sr. v.p., advertising & promotion
Howard Green, v.p., administration
James E. Martz, v.p., research/sales development
Steven Nalevansky, v.p., creative affairs
Vance Scott Van Petten, sr. v.p., legal & business affairs
Amy Betram, dir., publicity
Leigh Brecheen, dir., legal & business affairs
Harold Brook, assoc. dir., legal & business affairs
Barbara Buce, dir., program development
Emeline F. Davis, exec. dir., finance

Domestic Television (New York):

Ed Wilson, v.p. & eastern regional mgr.
Michael Kerans, eastern division mgr.
Richard Golden, northeast division mgr.
Bobbee Gabelmann, account exec.
Joel P. Berman, v.p., off-network & basic cable advertising

Video (Los Angeles):

Robert Klingensmith, pres.
Timothy A. Clott, sr. v.p., gen. mgr., home video
Hollace Brown, v.p., advertising & sales promotion, home video
Alan Cole-Ford, v.p., video distribution
Eric Doctorow, v.p., sales & mktg., home video

James N. Gianopoulos, v.p., legal & business affairs

Seth M. Willenson, v.p., acquisitions, development & special projects
Michael J. Dragotto, exec. dir., day TV

International Television Distribution (NY):

Bruce Gordon, pres.
Joseph Lucas, v.p., operations

International Sales Offices:

LOS ANGELES, CA 90038: 5555 Melrose Ave. Phone: 213-468-5035. Ramon Perez, v.p., Latin American sales; Matt Pouls, dir., Latin American sales

AUSTRALIA: Paramount Pictures Pty. Ltd., Australia Square, Suite 3209, Box 4272 GPO, Sydney 2000 NSW. George Maratoff, v.p. & managing dir.

CANADA: Paramount Pictures Corp. Ltd., 146 Bloor St. W. Toronto, Ont. M5S 1M4. Malcolm Orme, v.p. & managing dir.; Kevin Keeley, dir., syndication sales

ENGLAND: Paramount TV Ltd., 23, Berkeley House, Hay Hill, London W1Z 8J8. Peter Cary, v.p. & managing dir.; Patrick Stambaugh, mgr., European sales; Jean Pullen, sales asst., Middle East & African sales

PARAMOUNT TELEVISION NETWORK PRODUCTION

5555 Melrose Ave.
Los Angeles, CA 90038
Phone: 213-468-5000
John S. Pike, pres., network TV
Cecelia Andrews, exec. v.p., business affairs
Howard Barton, sr. v.p., legal affairs
John P. Symes, exec. v.p., creative affairs
Michael Schoenbrun, sr. v.p., production
Paul Heller, sr. v.p., series development
Gerald Goldman, v.p., finance
Ronald J. Jacobson, v.p., business affairs
Helen Mossler, v.p., casting & talent
John A. Wentworth, v.p., publicity & promotion

TOM PARKER MOTION PICTURES

Box 15166
Santa Ana, CA 92705
Phone: 714-556-6636
Fax: 714-545-9775
Tom Parker, pres.
International distributor of motion pictures for home video, TV, cable, satellite day TV, broadcast TV & theatrical programming.

PATHE COMMUNICATIONS CORP.

640 S. San Vicente Blvd.
Los Angeles, CA 90048
Phone: 213-658-2100
Fax: 213-658-2121
Alan Ladd Jr., pres.
Jay Kanter, exec. v.p., production
William Sager, dir., domestic & Canadian TV sales
TV & film production & distribution company.

PATHE PICTURES INC.

161 W. 54th St.
Suite 601
New York, NY 10019
Phone: 212-247-4767
Fax: 212-489-5319
Joseph P. Smith, pres.
Samuel A. Costello, v.p. & secy.
James J. Harrington, v.p. & gen. counsel
Joseph A. Volatile, dir., operations
Producer of film programs on order; producer & distributor of TV film/tape series; distributor of motion picture features, newsreels & motion picture shorts; music library.

Program Sources

PATTERSON STUDIOS INC.

600 Overlook Dr.
Winter Haven, FL 33884
Phone: 813-324-3696
John D. Patterson, pres.
J. Hal Conner, v.p.
Gregory D. Patterson, secy., sales
Producer of TV dramas & religious programming.

PAULIST PRODUCTIONS

Box 1057
Pacific Palisades, CA 90272
Phone: 213-454-0688
Fax: 213-459-6549
Ellwood Kieser C.S.P., exec. producer
John J. Furia Jr., v.p.
Paul A. Weber, gen. mgr.
Producer & distributor of religious films.

PBS VIDEO

(Div. of Public Broadcasting Service)
1320 Braddock Place
Alexandria, VA 22314
Phone: 703-739-5380
Jon Cecil, dir.
Laura Brouse, mktg. dir.
Distributor of educational & documentary films.

PEARSON INTERNATIONAL INC.

13601 Ventura Blvd.
Suite 103
Sherman Oaks, CA 91423
Phone: 818-907-5769
Arnie Frank, pres.
Joan Frank, mktg. mgr.
Programming distribution.

PECKHAM PRODUCTIONS INC.

65 S. Broadway
Tarrytown, NY 10591
Phone: 914-631-5050
Peter H. Peckham, pres.
Waldine E. Peckham, secy.
Sarah Anne Peckham, treas.
Hoyt H. Griffith, dir., editorial services
Russell C. Peckham, production mgr.
Producer of industrial, educational & documentary films & videotapes.

PENNEBAKER ASSOCIATES INC.

21 W. 86th St.
New York, NY 10024
Phone: 212-496-9195
D. A. Pennebaker, pres.
Frazer Pennebaker, v.p.
Producer & distributor of music, dance, theatrical drama and general performance films, theatrical/TV & features/shorts; stock footage.

PEREGRINE FILM DISTRIBUTION

9229 Sunset Blvd.
9th Floor
Los Angeles, CA 90069
Phone: 213-859-8250
Steve Bradbury, mktg. dir.
Program distribution.

PERENNIAL EDUCATION INC.—See The Altschul Group

PERENNIAL PICTURES FILM CORP.

2102 E. 52nd St.
Suite B
Indianapolis, IN 46205
Phone: 317-253-1519
Fax: 317-257-2882
Jerry Reynolds, pres.
Russ Harris, v.p.
Michael N. Ruggiero, v.p., business affairs
Animation producer & distributor of TV specials & series.

ALVIN H. PERLMUTTER INC.

45 W. 45th St.
New York, NY 10036
Phone: 212-221-6310

Telex: 4945297

Alvin H. Perlmutter, pres. & exec. producer
Douglas P. Sinsel, v.p.
Tony Padron, dir., administration & finance
Nancy Pelz-Paget, dir., special projects
Kit Lukas, sr. producer
Paul Kaufman, sr. producer
Producer of programming for cable, commercial & public TV; home video production; made-for-TV movies & series; corporate films & medical series.

PETERS PRODUCTIONS

3914 Murphy Canyon Rd.
Suite 223
San Diego, CA 92123
Phone: 619-565-8511
Fax: 619-565-7218
Edward J. Peters, pres.
Design & development of complete marketing programs including music, graphics, custom mktg. plan, animation & logo design.

PHOENIX/BFA FILMS & VIDEO INC.

468 Park Ave. S
New York, NY 10016
Phones: 212-684-5910; 800-221-1274
TWX: 212-779-7934
Cable: PHENIXFILM NEW YORK
Heinz Gelles, pres.
Barbara Bryant, exec. v.p.
Robert Dunlap, v.p., sales
Diane Busby, TV sales
Distributor/producer live action shorts, animation & documentaries; importers of films; TV rights.

THE PHOENIX COMMUNICATIONS GROUP

3 Empire Blvd.
South Hackensack, NJ 07606
Phone: 201-807-0888
Fax: 201-807-0272
Peggy White, dir., sales & syndication

PHOENIX STUDIOS INC.

537 W. 59th St.
New York, NY 10019
Phones: 212-581-7721; 212-581-7670
Richard Hall, pres.
Studio facilities for rent.

PILOT PRODUCTIONS INC.

2821 Central St.
Evanston, IL 60201
Phone: 708-328-3700
Fax: 708-328-3761
C. Robert Isely, founder
Chris Isely, pres.
Producer of film, video & computer slides for business.

PINNACLE COMMUNICATIONS

8711 E. Pinnacle Peak Rd.
Suite 226
Scottsdale, AZ 85255
Phone: 602-585-9220
Fax: 602-585-3379
Robb E. Dalton, pres.
Kenneth Blair, v.p.
Roni Dalton, administrative asst.
Syndicated news, sales promotions.

PLAYBOY VIDEO ENTERPRISES INC.

680 N. Lake Shore Dr.
Chicago, IL 60611
Phone: 312-751-8000
Brian Quirk, regional v.p.
Tom Halsey, regional dir., sales & mktg.

PLAYHOUSE PICTURES

1401 N. LaBrea Ave.
Hollywood, CA 90028
Phone: 213-851-2112
Fax: 213-851-2117
Adrian Woolery, pres.
Gerry Edwards, dir.
Ted Woolery, producer
John Thompson

Producer of film/tape spot commercials, film programs, industrial & educational films, religious films & theatrical shorts; animation.

POINT OF VIEW PRODUCTIONS

2477 Folsom St.
San Francisco, CA 94110
Phone: 415-821-0435
Karil Daniels, pres.
Producer of educational, informational & corporate films & tapes (lease, loan or sale), TV & cable film/tape documentaries (single programs or series), film/tape commercials, public service announcements, theatrical short films; audio/visual shows & corporate communications.

POTOMAC TELEVISION/COMMUNICATIONS

480 National Press Bldg.
Washington, DC 20045
Phone: 202-783-5030
Telex: 710-822-0184
Bruce Finland, pres.
Douglas White, gen. mgr.
Judy Leon, v.p., mktg.
Michelle LeCompte, dir., sales
Dave Crane, dir., operations & technical services
Pre- & post-production & satellite transmission services.

POWDERMOON PRODUCTIONS

2500 N. University Ave.
Provo, UT 84604
Phone: 801-373-8013
Telex: 710-111-3208
Ron Beach, v.p.
Foreign distribution of TV & video programs; TV syndication & distribution

PRECISION MARKETING ASSOCIATES

20 Gurley Ave.
Troy, NY 12182
Phone: 518-235-6302
Debby Zakrzewski, syndication mgr.
Pamela O'Dell, advertising sales
Produces home gardening programs for commercial TV stations.

PREMIER ADVERTISING SALES

15 Columbus Circle
New York, NY 10023
Phone: 212-373-6900
Fax: 212-373-6950
Marc Hirsch, pres.
David Brenner, exec. v.p.

PRIMEDIA PRODUCTIONS LTD.

219 Front St. E.
Toronto, Ont. M5A 1E8
Canada
Phone: 416-361-0306
Fax: 416-361-6061
Telex: 06-22745
W. Paterson Ferns, pres.
Simon Barber, corporate affairs
Jonathan Harris, development
Gwen Iveson, production & business affairs
Producer of motion picture features & TV film/tape series; development, financing, production, coproduction & distribution of TV & theatrical films for Canadian & international markets.

PRIMETIME ENTERTAINMENT

444 Madison Ave.
32nd Floor
New York, NY 10022
Phone: 212-980-6960
Television production & distribution.

PRIME TIME SCHOOL TELEVISION

2427 N. Orchard St.
Chicago, IL 60614
Phone: 312-935-2800

PRIMROSE FILM PRODUCTIONS LTD.

61 Regents Park Rd.
London NW1 8XD
England
Phone: 722-7475
Animation; producer of industrial & educational films, theatrical shorts; producer & distributor of TV film/tape series; distributor of religious films, motion picture shorts, foreign language films & film programs on order.

PRODUCTION & SATELLITE SERVICES INC. (PSSI)

13563 Ventura Blvd.
Suite 200
Sherman Oaks, CA 91423
Phone: 818-501-4652
Fax: 818-501-5904
Robert C. Lamb, principal, v.p., operations & production
Charles P. Storlie, principal, v.p., engineering & sales
Production and satellite transmission services.

PRODUCTION MASTERS INC.

321 First Ave.
Pittsburgh, PA 15222
Phone: 412-281-8500
Fax: 412-391-7529
David A. Case, pres.
Film & video production, post production, computer graphics & animation, program duplication/distribution & audio production services.

THE PRODUCTION STUDIO INC.

4930 Illinois Rd.
Suite 1-F
Fort Wayne, IN 46804
Phone: 219-432-3601
Fax: 219-436-4800
Mac McAllister, pres.
Walt Rassel, v.p. & dir. of operations
Russ Weaver, sales
Vince Allen, sales
One inch Beta, video & film production facility; 3-D animation; production & interformat post-production services to advertising agencies & businesses for TV commercials, sales presentations, industrials, tradeshow, training presentations & music videos.

PROFESSIONAL RESEARCH INC.—See The Altschul Group

THE PROGRAM EXCHANGE

(Subsidiary of Saatchi & Saatchi Advertising Inc.)
375 Hudson St.
New York, NY 10014
Phone: 212-463-3500
TWX: 710-581-2829 DFSNY
Allen Banks, pres.
Jack Irving, exec. v.p. & dir. of media operations
Chris Hollowell, sr. v.p. & managing dir.
Susan Radden, v.p., station relations
Beth Feldman, v.p. & assoc. dir.
Holly Friend, assoc. dir.
Esther Sloane, assoc. dir.
Deborah Sheldon, program exchange supervisor
Barbara Donoghue, operations supervisor
Supplier of barter TV, children's programming (animated & live) & sitcoms.

PROGRAM MARKETING ASSOCIATES INC.

60 E. 42nd St.
Suite 1701
New York, NY 10165
Phone: 212-687-5755
A.S. Goustin
Program syndicator.

PROGRAM SYNDICATION SERVICES INC.

375 Hudson St.
New York, NY 10014-3620
Phone: 212-463-3900
Peggy Green, pres.
Suzanne Crowe, sr. v.p., sales
Karen Morgenbesser, dir., operations
Kathleen Cunningham, account exec.
Distributor of syndicated programming.

PROMARK

777 N. Palm Canyon Dr.
Palm Springs, CA 92262
Phone: 619-322-7776
Fax: 619-322-6440
David Levine, pres.
Debra Romero, v.p., national sales
Carla Miller Isaac, dir. of operations
TV syndication; national spot sales.

PROSEV TELEVISION

10935 Estate Lane
No. 100
Dallas, TX 75238
Phone: 214-343-1400
John Humphrey, special products dir.
Sports & documentaries.

PUBLIC MEDIA INCORPORATED TELEVISION

5547 N. Ravenswood Ave.
Chicago, IL 60640
Phone: 312-878-7300
Eileen Oeser, promotion dir.

PUNCH FILMS INC.

790 Riverside Dr.
Apt. 10 E
New York, NY 10032
Phone: 212-234-6776
Louis Bunin, pres.
Florence Bunin, treas.
Michelle Cousin, secy.
Animation; producer of industrial & educational films, TV film/tape series, film/tape spot commercials, film programs on order & theatrical shorts.

PYRAMID FILMS CORP.

Box 1048
Santa Monica, CA 90406
Phones: 213-828-7577; 800-421-2304
Fax: 213-453-9083
Telex: 678262
J. Randolph Wright, exec. v.p.
Jean Philips, mktg. dir.
Denise Adams, gen. mgr.
Penny Rembert, special licensing mgr., stock footage
Art Passante, international mktg. & licensing
Distributes all subject short films & videotapes; supplies stock footage; licenses programs to cable & pay TV.

QED ENTERPRISES

(Div. of QED Communications)
4802 Fifth Ave.
Pittsburgh, PA 15213
Phone: 412-622-1300
Fax: 412-622-1488
Telex: 710-664-2097
Lloyd Kaiser, pres.
Thomas Skinner, exec. v.p.
Jay Rayvid, sr. v.p.
James Rogal, dir.
John Cosgrove, v.p., operations
Producer & supplier of programming for TV & radio.

QINTEX ENTERTAINMENT INC.

(An HRI Group Inc. Co.)
345 N. Maple Dr.
Suite 210
Los Angeles, CA 90210
Phone: 213-281-2600
Fax: 213-273-9453
Telex: ROACH/DEE 887855

Robin French, chmn.
Hal Gaba, vice chmn.
Jonathan Lloyd, pres.
Ted MacKinney, chief financial officer

Branch Office:

NEW YORK, NY 10019: 720 Fifth Ave., Ninth Floor. Phone: 212-977-9001. Telex: HALMIUR 262338. Fax: 212-977-9049.
Active domestically & internationally in network TV, pay TV, cable, home video & first-run syndication.

QUANTUM MARKETING INTERNATIONAL INC.

550 Pinetown Rd.
Suite 350
Fort Washington, PA 19034
Phone: 215-283-0871
Fax: 215-283-0129
Kevin Harrington, pres.
Production & distribution of 30 min. TV commercials for cable & broadcast.

QUARTET FILMS INC.

12417 Ventura Blvd.
Studio City, CA 91604
Phone: 818-509-0100
Michael R. Lah, pres.
Producer of animated & live commercials.

QUARTET INTERNATIONAL INC.

20 Butternut Dr.
Pearl River, NY 10965
Phone: 914-735-8700
Harvey Chertok, pres.
Barbara A. Chertok, v.p.
Producer & distributor of films & TV film/tape series; exporter of films; film buyer; importer of films & TV film series; TV rights.

RADIO & TELEVISION PACKAGERS INC.

9 E. 40th St.
New York, NY 10016
Phone: 212-532-1711
Fax: 212-889-1745
Telex: 429560 CAYTON
William D'Arcy Cayton, exec.
Producer & distributor of animated features, series & programs.

RADIOTELEVISION

10-Somosaguas
C/Saturno
Madrid, 28023
Spain

CARL RAGSDALE ASSOCIATES LTD.

4725 Stillbrooke
Houston, TX 77035-4911
Phone: 713-729-6530
Carl V. Ragsdale, pres.
Producer of industrial & educational films; religious films; motion picture shorts; film programs on order & theatrical shorts; editing & writing services.

RAI CORP.

1350 Ave. of the Americas
New York, NY 10019
Phone: 212-975-0200
Joseph Bologna, office mgr.
U.S. distribution of Italian TV programming.

RALEIGH STUDIOS

650 N. Bronson Ave.
Hollywood, CA 90004
Phone: 213-466-3111
Fax: 213-871-4428
Fred Jordan, pres.
Tom McGovern, v.p.
Norm Barnett, v.p.
Gary Christensen, mgr., post production
Film & television facilities for lease; grip & electrical services; post production facilities including screening rooms & montage editing.

RAYCOM SPORTS & ENTERTAINMENT

Raycom Management Group
801 E. Trade St.
Box 33367
Charlotte, NC 28233-3367
Phone: 704-331-9494
Fax: 704-331-7328
TWX: 910 350-9450
Dee Ray, pres.
Rick Ray, chief exec. officer
Richard Giannini, pres., Raycom Management Group
Ken Haines, exec. v.p.
Meade Camp, sr. v.p., station sales & mktg.
Ray Warren, sr. v.p., sales & mktg.
Peter Rolfe, exec. producer, sports

Branch Offices:

NEW YORK, NY 10036: 24 W. 45th St.

DALLAS, TX 75247: 1300 W. Mockingbird Lane, Suite 445.

TARZANA, CA 91356: 18321 Ventura Blvd., Suite 955.

CHICAGO, IL 60611: 401 N. Michigan Ave., Suite 565.
Independent producer & distributor of sports & entertainment programming; markets & organizes events nationally & internationally.

RAYMOND INTERNATIONAL

230 Park Ave.
Suite 1523
New York, NY 10169
Phone: 212-764-1886
Bruce Raymond, pres.
Donovan Raymond, v.p. & gen. mgr.
Producer & distributor of television and theatrical productions on film and tape. Distributor of animation, industrial, educational & foreign language films. Exporter and importer of films and television shows.

REAL-TO-REEL PRODUCTIONS

10 Pennoyer St.
Rowayton, CT 06853
Phone: 203-853-8200
Peter Funt, pres.
Allison Bansak, asst. producer
Producers of TV programs for broadcast & cable; local & national commercials & promotions.

RED RYDER ENTERPRISES INC.

1111 N. Westshore Blvd.
Suite 604
Tampa, FL 33607
Phones: 813-837-8773; 813-837-2311
Fax: 813-831-5126
Shirley Slesinger Lasswell, pres.
Patricia A. Slesinger, v.p.
Literary properties for lease/license.

JAY REDACK PRODUCTIONS

8439 Sunset Blvd.
Suite 107
Los Angeles, CA 90069
Phone: 213-654-3777

REEL MOVIES INTERNATIONAL

8235 Douglas Ave.
Suite 770
Dallas, TX 75225
Phone: 214-363-4400
Fax: 214-739-3456
Telex: 758744
Tom T. Moore, pres.
International distributor of motion pictures, television series & specials including action/adventure films, science-fiction, animation, family, drama, sports & music concerts.

REELTIME DISTRIBUTING CORP.

353 W. 48th St.
New York, NY 10036
Phone: 212-582-5380

Roberta Findlay, pres.
Walter Sear, exec. producer
Producer & distributor of R-rated films for theater & video; sound recording.

REEVES A/V SYSTEMS INC.

227 E. 45th St.
New York, NY 10017
Phone: 212-573-8652
Fax: 212-986-3591
Joan V. Silver, pres.
David Smith, v.p., facilities engineering
Carl Schellenberger, v.p., sales
Erik Thieling, v.p., engineering & design
Henry Carabba, service mgr.
Joseph Brier, sr. technical supervisor
System design, sales & service of broadcast/professional video equipment. Custom installation. Service center on premises.

REEVES COMMUNICATIONS CORP.

708 3rd Ave.
New York, NY 10017
Phone: 212-573-8600
Telex: 6801335
Marvin H. Green Jr., pres. & chief exec. officer
William A. Wetzel, exec. v.p. & chief operating officer
Robert E. Trivers, v.p. & secy.-treas.
Allen Mandel, chief financial officer
Robert C. Winkler, v.p.
Merrill Grant, chmn., Reeves Entertainment Group
TV production & programming.

REMBRANDT FILMS

59 E. 54th St.
New York, NY 10022
Phone: 212-758-1024
Producer of animation, motion picture features & theatrical shorts.

REPUBLIC PICTURES CORP.

12636 Beatrice St.
Los Angeles, CA 90066
Phone: 213-306-4040
Fax: 213-301-0142
Telex: 910-343-7417
Russell Goldsmith, chmn. & chief exec. officer
Charles Larsen, pres., domestic TV distribution
Joe Levinsohn, pres., international distribution
Glenn Ross, v.p., mktg.
Bob Moore, v.p., research
Lee Wedemeyer, sr. dir., mktg.

Branch Offices:

ATLANTA, GA: 404-623-1507. Lisa Woodcock, southeast account exec.

MIDWEST: 817-276-0777. Diana Foster, midwest account exec.

NEW YORK, NY: 212-874-4040. Linda Lieberman, northeast account exec.

WEST: 213-306-4040. Gene Laville, western account exec.

Producer and worldwide distributor of first run, feature films, TV series, cartoons, short subjects & network production.

REUTERS LTD.

1700 Broadway
New York, NY 10019
Phone: 212-603-3300
James L. Outman, deputy mgr., media services

Branch Office:

TORONTO, ONT. M5L 1J1: Box 403, Commerce Court Postal Station. Phone: 416-869-3600. Bill O'Shea, mgr.
Producer & distributor of news.

Program Sources

RHODES PRODUCTIONS

124 11th St.
Manhattan Beach, CA 90266
Phone: 213-379-3686
Jack E. Rhodes, pres.
Ralph V. Cunningham, exec. v.p.
Willis R. Tomlinson, sr. v.p.
Jack E. Rhodes Jr., v.p.
Rhian R. Rhodes, mgr. of special projects
Georgia Woo, sales service dir.
Television syndication.

RICSHER PRODUCTIONS LTD.

Box 34828
Bethesda, MD 20827
Phone: 301-469-6481
Sheryl Levy, pres.
Richard C. Levy, v.p.
Distributor of motion picture features & foreign language films; producer of TV documentaries, film programs on order & theatrical shorts; importer of films; satellite TV consultants; international program marketing.

RIVIERA PRODUCTIONS

31628 Saddletree Dr.
Westlake Village, CA 91361
Phone: 818-889-5778
Will Zens, pres.
Jan Elblein, v.p.
Bill Schaefer, sales
Frank Johnson, mktg.
Film production/theatrical; music library.

RKO PICTURES

1801 Ave. of the Stars
Suite 448
Los Angeles, CA 90067
Phone: 213-277-0707
Mai Arnold, dir., operations

Branch Offices:

AUSTRALIA: RKO Pictures, Suite 4, Level 48, Australia Square, George St., Sydney NSW 2000. Phone: 01-61227-1152.

ENGLAND: RKO Pictures (UK) Ltd., 33 Dover St., London W1X 3RA. Phone: 01-629-4799. Producer & distributor of motion picture features & TV film/tape series.

ROCK SOLID PRODUCTIONS

801 S. Main St.
Burbank, CA 91506
Phone: 818-841-8220
Fax: 818-841-4596
Geoffrey Leighton, pres.
David Griffin, chief exec. officer
Cindy Giannini, production mgr.
David Anderson, sr. editor
Harris Bardfield, engineer supervisor
Lesley Clark, controller
Igor Kay, video tech.
Film & videotape production & post production services; digital audio recording; multitrack interlock audio.

THE PETER RODGERS ORGANIZATION LTD.

Box 2759
Beverly Hills, CA 90213
Phone: 213-934-1516
Fax: 213-935-3596
Stephen M. Rodgers, pres. & chief exec. officer
Noah Jacobs, v.p.
Holly Downs, mktg.

Branch Office:

FLORAL PARK, NY 11005: 270-09X Grand Central Parkway, Phone: 718-631-2898. Worldwide television film and program distributors; consultants and representatives.

RICHARD H. ROFFMAN ASSOCIATES

697 West End Ave.
Suite 6A
New York, NY 10025

Phones: 212-749-3647; 212-749-3648
Richard H. Roffman, pres.
Don Lester, v.p.
John Bowman, v.p., sales
Producer of video & film programming; public relations & publicity; talent representation; attorneys.

THE ROLAND CO.

1202 Bishopsgate Way
Reston, VA 22094
Phones: 703-450-6272; 703-444-2429
David Roland, pres.
TV production and publishing services.

GLENN ROLAND FILMS

10711 Wellworth Ave.
Los Angeles, CA 90024
Phone: 213-475-0937
Claudette Roland, exec. producer
Glenn Roland, dir., cameraman, exec. producer
Producer of film/video commercials, film programs on order & theatrical shorts; producer & distributor of TV film/tape series, industrial & educational films, feature films & open-end film commercials (made for TV); distributor of motion picture features & shorts; kinescope; recording facilities; stock footage; studio facilities for rent; TV rights; animation.

WARREN ROSENBERG VIDEO SERVICES INC.

308 E. 79th St.
New York, NY 10021
Phone: 212-744-1111
Warren Rosenberg, pres.
Video service organization.

ROSENFILM

5 E. 57th St.
12th Floor
New York, NY 10022
Phone: 212-758-7792
Mel Rosen, pres.
Movie production & distribution.

ROBERT ROSENHEIM ASSOCIATES

71 Jackson Rd.
Box 366
Sharon, CT 06069
Phone: 203-364-0050
Fax: 203-364-5577
Robert Rosenheim, pres./owner
Classic feature films & older television series.

JACK ROURKE PRODUCTIONS

Box 1705
Burbank, CA 91507
Phone: 818-843-4839
Jack Rourke, pres.
Producer of industrial & educational films; TV film/tape series & spot commercials; live & filmed shows.

ROWE INTERNATIONAL INC.

(Customusic Div.)
75 Troy Hills Rd.
Whippany, NJ 07981
Phone: 201-887-0400
Fax: 201-887-2851
Telex: 219052
Arnold Greenhut, pres.
Jerry Hejtmanek, v.p.
Beverly LaForte, sales mgr.
On premise background music systems with background & foreground libraries.

ROYAL COMMUNICATIONS INTERNATIONAL

222 Sierra Rd.
Ojai, CA 93023
Phone: 805-646-7866
Fax: 805-646-3600
Thomas F. Horton, pres.
Michael Magrutsch, v.p.
Tom F. Horton Jr., v.p., productions

European Office:

AUSTRIA: Huschkagasse 20, A-1190 Vienna.
Phone: 222-321-154. Fax: 1-3211547. Telex: 75210465 MDENT. Vincent Turco, mktg. mgr.
Producer of documentaries, specials & docudramas; distributor of foreign programming; U.S. & foreign rights.

RUBICON CORP.

4967 S.W. 75th Ave.
Miami, FL 33155
Phone: 305-663-3204

RUSH ASSOCIATES

2901 W. Alameda Ave.
Burbank, CA 91505
Phone: 818-954-2551
Herman Rush
Produce & distribute TV & original programming to home video.

RW PRODUCTIONS

Box 711005
Houston, TX 77071
Phones: 713-265-1822; 713-829-3883
(mobile phone)
Bob Williams, producer/director

SABAN INTERNATIONAL

4000 W. Alameda
Burbank, CA 91505
Phone: 818-972-4800
Fax: 818-972-4895
TWX: 910-499-1466
Stan Golden, pres.

Branch Office:

SWITZERLAND: Churerstrasse 24, CH-8808 Pfaffikon.
International distributor of feature films, TV movies, series, miniseries & documentaries.

SACRED HEART PROGRAM INC.

3900 Westminster Place
St. Louis, MO 63108
Phones: 314-533-0320; 800-747-7892
Fax: 314-533-0335
Michael Tueth S.J., pres.

Don Merl, radio mktg. mgr.
Steve Hoerr, TV mktg. mgr.
Production & syndication of religious TV & radio features, format range from 90 sec. to half-hour programs.

SAGE ENTERTAINMENT ENTERPRISES CORP.

555 Madison Ave.
New York, NY 10022
Phone: 212-750-1913
Fax: 212-838-7993
Richard W. Sage, pres.
Pamela Mobilier, v.p.
Brigid Sheehan, v.p., sales
Marketing, promotion & production planning for motion picture & theatre industries. Distributor of theatrical films.

SANDBANK FILMS CO. INC.

140 Old Saw Mill River Rd.
Hawthorne, NY 10532
Phone: 914-747-2500
Henry Sandbank, dir.
D. Jonathan Kamen, exec. producer
Film production.

SATELLITE NETWORK SYSTEMS

3415 University Ave. SE
Minneapolis, MN 55414-3365
Phone: 612-642-4592
Fax: 612-642-4593
Telex: 59-0244
TWX: 6279-0871
Paul R. Heinerscheid, pres. & chief exec. officer
Ned Van Hamm, exec. v.p.
Susan Broadribb, network coordinator
Paul R. Tatge, Chicago representative
Satellite services including transponders, fixed & mobile uplink services & encryption;

complete business television networks, creative services & satellite distribution to networks.

SCANLINE VIDEO

One China Basin Bldg.
San Francisco, CA 94107
Phone: 415-777-9777
Fax: 415-777-9219
Telex: 5101007487/SCANLINE
Robert Dehlendorf, pres.
James Wickett, v.p., planning & development
Producer, packager & developer of programming.

DAVID SCHAEFER & CO.

One Mill St.
Chace Mill/East
Burlington, VT 05401
Phone: 802-864-3131
David Schaefer, pres.
Writer & producer of public relations videos. Assists in cable placements & publicity. Full service available from scripting through mass duplication and telemarketing.

SCHAEFER/KARPF PRODUCTIONS

3500 W. Olive Ave.
Suite 730
Burbank, CA 91505
Phone: 818-953-7770
Merrill H. Karpf, exec. producer
George Schaefer, producer & dir.
Producer of motion picture features & TV film/tape series.

LOU SCHEIMER PRODUCTIONS

21300 Victory Blvd.
Suite 670
Woodland Hills, CA 91367
Phone: 818-884-2810
Fax: 818-884-1824
Lou Scheimer, pres.
Animation studio for television series, feature films & specials.

SCHIFF-JONES LTD.

215 E. 68th St.
Suite 10E
New York, NY 10021
Phone: 212-288-5115
Telex: VISAG 420565
Charlotte Schiff-Jones, pres.
Michelle Kimmelman, v.p.
Producer & distributor of TV film/tape series; film programs on order.

ROBERT SCHULLER MINISTRIES

13280 Chapman Ave.
Garden Grove, CA 92640
Phone: 714-971-4101
Phil Roberts, exec. producer

MURRAY SCHWARTZ ENTERPRISES

4000 Warner Blvd., Producers 1
Suite 208
Burbank, CA 91505
Phone: 818-954-2901
Fax: 818-954-4241
Murray Schwartz, pres.
Television & feature film production & syndication.

SEAR SOUND

353 W. 48th Street
6th Floor
New York, NY 10036
Phone: 212-582-5380
Walter Sear, pres.
Roberta Findlay, gen. mgr.
William Titus, engineer
Lane Craven, asst. engineer
Original & library film music; recording & film mix studio; 48-track sound recording; film sound services.

ZANE SEGAL PRODUCTIONS

2100 West Loop South
Suite 608
Houston, TX 77027
Phone: 713-621-2000
Fax: 713-963-0738
Zane Segal, pres.
Susan Segal, v.p.
Writer, producer & distributor of entertainment and educational video projects.

SELECT MEDIA COMMUNICATIONS

885 Third Ave.
Suite 1220
New York, NY 10022
Phone: 212-355-0033

SEPTEMBER PRODUCTIONS

1 Appleton St.
Boston, MA 02116
Phones: 617-482-9900; 212-473-9595 (NY)
Dan Driscoll, pres. & dir.
Bill Near, exec. producer
Bill Cuccinello, dir.
John Goodman, dir.
Liza Sherrill, dir., mktg.
Producer of 35mm television commercials and high-end industrial films.

SESAC INC.

156 W. 56th St.
New York, NY 10019
Phone: 212-586-3450
Fax: 212-397-4682
Alice H. Prager, chmn.
Vincent Candilora, pres. & chief exec. officer
W. F. Myers, v.p.
Charles Scully, v.p. & secy.

Branch Office:

NASHVILLE, TN 37203: 55 Music Square E.
Phone: 615-320-0055.
Performing rights society; music library.

SEVEN NETWORK AUSTRALIA

10100 Santa Monica Blvd.
Suite 2060
Los Angeles, CA 90067
Phone: 213-553-3345
Fax: 213-553-4812
Telex: 215614 SEVN UR
Anthony Barnett, bureau chief
Zane Bair, U.S. rep.

Branch Office:

NEW YORK, NY 10019: 720 Fifth Ave., 9th Floor.
Phone: 212-397-8376. Telex: 262338.
Fax: 212-977-9049.
News transmission to Australia; purchase/sale of feature programs.

SFM MEDIA CORP.

SFM Entertainment Division
1180 Ave. of the Americas
New York, NY 10036
Phone: 212-790-4800
Fax: 212-790-4823
TWX: 710-581-2874
Stan Moger, pres., SFM Entertainment
Jordan Ringel, exec. v.p., business affairs
Maria Carayas, v.p., client services & station relations
Amy Sauertieg, dir., creative services
Cyndy Wynne, mgr., program sales
Pat Graney, mgr., contracts
Jerry Rettig, mktg.
Brian Wynn, account exec.
Creates, sells & distributes programming for syndication.

JOSEPH SIEGMAN INC.

6922 Hollywood Blvd.
Suite 407
Los Angeles, CA 90028
Phone: 213-276-1014
Joseph M. Siegman, pres.

Michael Mordye, v.p.
Producers of syndicated & network programming; packagers of live-theater comedy entertainment.

SILVERBACH-LAZARUS GROUP

9911 W. Pico Blvd.
Suite PH-M
Los Angeles, CA 90035
Phone: 213-552-2660
Fax: 213-552-9039
Telex: 181-284 TV REPS LSA
Alan Silverbach, chmn.
Herb Lazarus, pres.
George Blaug, v.p., London
Betty Jane Metz, dir., domestic distribution
Nicole Wonica, dir., foreign distribution

Branch Office:

NEW YORK, NY 10151: Sherwood Equities,
745 Fifth Ave., 17th Floor. Phone:
212-370-9130. Toby Rogers, sr. v.p.
TV syndication & production; U.S. & foreign representation.

SILVERSPUR SYNDICATION INC.

3 Dallas Communications Complex
Suite 212A, LB 91
Irving, TX 75039-3510
Phone: 214-869-2462
Fax: 214-556-9526
Telex: 249626 LPIX UR
I. Joseph Pope, pres.
Leellen P. Childers, v.p., program development
David R. King, v.p., syndication & sales
Television programming distribution & sales.

62nd STREET PRODUCTIONS

2080 Peachtree Industrial Court
Suite 115
Atlanta, GA 30341
Phone: 404-455-1973
Kim A. Anderson, pres.
Nels A. Anderson, v.p.
Steve Brinson, v.p.
Robert M. Callner, dir., mktg./sales
TV commercial production company; provide directors specializing in tabletop, fashion, cars, food, dialogue, humor, time lapse, kids, special effects & music videos.

SKAGGS TELECOMMUNICATIONS SERVICE

5181 Amelia Earhart Dr.
Box 27477-84127
Salt Lake City, UT 84116
Phone: 801-537-1427
Brent Feulner, v.p. & gen. mgr., production services
Glen Worthington, v.p., U.S. Satellite Corp.
Dave Huls, mgr., operations
Rick Larsen, dir., sales & mktg.
Tim Nelson, dir., film
Producer of animation, industrial & educational films, open-end film commercials (made for TV), motion picture shorts, TV film/tape series & spot commercials, slides, slide film commercials; music library; studio facilities for rent; editing & recording services; post-production; film-to-tape transfers; color corrections; audio services; duplications.

S.K.S. PRODUCTIONS INC.

Box 2510
Santa Fe, NM 87501
Phones: 505-983-7575; 505-983-3495
Gordon Knox, pres.
N. C. Knox, v.p.
David Brooks, sales

Branch Office:

PRINCETON, NJ 08540: Box 709.
Producer of feature films for theatrical & TV release; TV series & documentaries.

DAVID A. SMIRNOFF

17624 Parthenia St.
Northridge, CA 91325
Phone: 818-349-9518
Consultation on all phases of film production.

KEN SNYDER ENTERPRISES

485 Hot Springs Rd.
Santa Barbara, CA 93108
Phone: 805-969-1807

SOMAT PUBLISHING LTD.

157 W. 57th St.
New York, NY 10019
Phone: 212-581-0910
Edward Thomas, pres.

SOUNDTRACK RECORDING STUDIOS

77 N. Washington St.
Boston, MA 02114
Phone: 617-367-0510

SOUTHERN BAPTISTS' RADIO & TELEVISION COMMISSION

International Communications Center
6350 W. Freeway
Fort Worth, TX 76150
Phone: 817-737-4011
Richard McCartney, pres.
Bob Thornton, v.p., production
Mike Wight, v.p., media services/affiliate relations
Producer & distributor of religious films & TV film/tape series; cable TV program service.

SOUTHLAND VIDEO VISIONS INC.

3255 Cahuenga Blvd.
Suite 200
Hollywood, CA 90068
Phone: 213-851-1190
Fax: 213-851-2475
Jerome Kurtz, pres.
Judie Rodgers, dir., operations
Randal W. Ridges, sr. account exec.
James Hardy, sales
Sean McMahon, sales
Duplication; standards conversions (all sizes & formats); film-to-tape transfers.

SOUTHWEST FILM LABORATORY INC.

3024 Fort Worth Ave.
Dallas, TX 75211
Phone: 214-331-8347
Jeff Hoppenstein, v.p. & gen. mgr.
Bettie LaJoie, v.p.
Videotape-to-film transfer service; laboratory facilities & services; music library; recording facilities; film editing; sound recording & mixing services.

RICK SPALLA VIDEO PRODUCTIONS

1622 N. Gower St.
Hollywood, CA 90028
Phone: 213-469-7307
Rick Spalla, pres., exec. producer
Jeff Spalla, v.p., production supervisor
Michael Anthony Spalla, music dir.

Branch Office:

NEW YORK, NY 10036: 301 W. 45th St.
Phone: 212-765-4646. Anthony J. Spalla, producer & dir.
Full videotape & film production facilities; taping, editing, pre- & post-production.

SPANISH TELEVISION SYSTEMS INC.

1625 Palo Alto St.
2nd Floor
Los Angeles, CA 90026
Phone: 213-962-9520
Fax: 213-962-2724
Carlos E. J. Alvarado, pres. & gen. mgr.

Branch Office:

HOLLYWOOD, CA 90028: 6290 Sunset Blvd., Suite 1700.
Producer of TV film/tape series; exporter of films; importer of TV film series.

SPANISH TELEVISION SERVICES INC.

2044 Cotner Ave.
Los Angeles, CA 90025
Phone: 213-477-5822
Fax: 213-479-5771
Telex: 261770 STS UR
Omar Romay, pres.
Hector Llorens, dir., international sales
Luci Anguiano, sales asst.

Branch Office:

MIAMI, FL 33143: 8655 S. W. 74th Terrace.
Phone: 305-596-3140. Fax: 305-596-3198.
Telex: 3778567 STS MI
International distributor for Ch. 9, Telearte Buenos Aires, Argentina.

SPECIALTY VIDEO MARKETING LTD.

274 Westport Rd.
Wilton, CT 06897
Phone: 203-454-5910
Paul J. Caravatt Jr., pres. & chief exec. officer
Charles F. Rattigan, sr. v.p., productions
John B. Jaxheimer, sr. v.p., operations
Patrick J. Bohan, sr. v.p., international
John N. Carpenter, sr. v.p., advertising
Edward L. Woodyard, dir., corp. communications
Full service TV production & distribution of videotapes.

SPECTRA IMAGE SYSTEMS INC.

2040 N. Lincoln St.
Burbank, CA 91504
Phone: 818-842-1111
Michael G. Sayovitz, pres.
Gary Matz, v.p.
Sharon Dennison, production mgr.
Pre-production through post-production special effects/matting facilities.

SPECTRUM MOTION PICTURE LABORATORY

399 Gundersen Dr.
Carol Stream, IL 60188
Phones: 708-665-4242; 800-345-6522
Fax: 708-665-5353
John S. Hancock, pres.
Richard Schuring, v.p.
Motion picture laboratory; printing and processing 16mm motion picture filmstrips & slides (35mm).

SPIRITUAL WORLD NETWORK

150 Hamakua Dr.
No. 332
Kailua, HI 96734
Phones: 808-522-5100; 808-335-6060
Don Smith, pres.
Ramu Re, exec. v.p.
Marti Barham, dir.
Laura Sturgis, dir.
Seido Francavilla, dir.
Production & distribution of spiritual programming in TV and radio format. Also distributes Spiritual World Network News for TV and radio newscasts.

SPORTLITE FILMS/VIDEO

Box 81143
Chicago, IL 60681-0143
Phone: 312-477-1517
Alfred D. LeVine, gen. mgr.
Phil Cane, production mgr.
Jack Paige, sales
Rod Steel, coordinator
Distributor of animation, industrial & educational films, newsreels, open end film commercials (made for TV), foreign language films, kinescope, news, film/tape spot commercials, slides, slide film commercials & stock footage; pro sports & 'how to' sports videos.

Program Sources

SPORTS LEGENDS INC./BERL ROTFELD PRODUCTIONS INC.

27 City Line Ave.
Bala Cynwyd, PA 19004
Phone: 215-664-6595
Fax: 215-667-8729
Telex: 4994934
Berl Rotfeld, pres.
Lisa Jacobs, v.p., syndication
Carol Hubmaster, sales
Production & syndication of sports programming.

SPR NEWS SOURCE INC.

5165 Shady Island Rd.
Mound, MN 55364
Phone: 612-474-1064
Fax: 612-474-6488
Jack Hansen, pres.
Arden Hansen, v.p.
Documentaries, news services & inserts.

STERLING COMMUNICATIONS

1087 Elm St.
Suite 403
Manchester, NH 03101
Phone: 603-625-1680
Susan Greene, v.p., sales & mktg.
Jim Murphy, producer & dir.
Full service video production, specializing in corporate and industrial videos, commercials, sporting and special events programming.

MARTY STOFFER PRODUCTIONS LTD.

300 S. Spring St.
Aspen, CO 81611
Phone: 303-925-5536
Marty Stoffer, pres.
Agnes J. Stoffer, v.p.
Karen Chamberlain, assoc. producer
Wildlife & natural history subjects; producer of film programs.

STREETVILLE PRODUCTIONS

161 E. Grand Ave.
Chicago, IL 60611
Phone: 312-644-1666
Fax: 312-644-8668
James C. Dolan, pres.
Richard Dolan, v.p.
Producer of film/tape spot commercials, open-end film commercials (made for TV), slides & slide film commercials; recording facilities; music library; studio facilities for rent; other services.

MARTHA STUART COMMUNICATIONS INC.

147 W. 22nd St.
New York, NY 10011
Phone: 212-255-2718
Telex: 508937 STUART
Barkley Stuart
Sara Stuart
Vicki Murray-Kurzban, dir., distribution & mktg.
Independent video production & training relating to human affairs.

STUDIO FILM & TAPE INC.

630 Ninth Ave.
8th Floor
New York, NY 10036
Phones: 212-977-9330; 800-992-9330
Telex: 494-4951
Carole Dean, pres.
Alfred Horlitz, used videotape
Bert Longworth, film
Ron Wilson, video sales mgr.

Branch Office:

HOLLYWOOD, CA 90038: 6674 Santa Monica Blvd. Phones: 213-466-8101; 800-824-3130.
Sherie Finholdt, videotape; Toni Robertson, film; Brett Mercurio, purchasing, used tape.
Distributor of new & used videotape; surplus & new film.

SUDBOROUGH PRODUCTIONS

8548 Minuet Place
Panorama City, CA 91402-3833
Phone: 818-895-1194
Richard Sudborough, owner & pres.
Janet Hartnett, owner
Angela Thompson, sales
Film & video production, duplicating, film-to-tape transfers; 16 track music studio production.

SULLIVAN PRODUCTIONS INC.

340 W. Main St.
Missoula, MT 59802
Phone: 406-721-2063
Robert H. Precht, pres.

SUNBOW PRODUCTIONS

130 Fifth Ave.
New York, NY 10011
Phone: 212-337-6100
Paul Kurnit, exec. v.p.

SUN TELEVISION

2055 Arizona Ave.
Box 271
Yuma, AZ 85364
Phone: 602-783-3333
Fax: 602-343-1009
Sam Pepper, pres.
Paul Senita, gen. mgr. & program coordinator
Joe Provenzano, sales mgr.
Local origination, special sporting events, informational programming; produce local video spots. Local insertion on CNN, ESPN, MTV & USA Network.

SURVIVAL ANGLIA LTD.

113 Park Lane
Brook House
London W1Y 4DX
United Kingdom
Phone: 01-321-0101
Fax: 01-493-2598
Telex: 299689
Lord Buxton, chmn.
Olwen Gillespie, information officer
Producer of wildlife films for television.

HACK SWAIN PRODUCTIONS INC.

1185 Cattleman Rd.
Sarasota, FL 34232
Phone: 813-371-2360
Tony Swain, pres.
Mike Swain, v.p.
Production & post-production facilities in 16mm film & 3/4-in. video for educational, industrial, documentaries & commercials. 35 & 65/70mm motion pictures.

ALLEN SWIFT INC.

888 Seventh Ave.
New York, NY 10106
Phone: 212-246-1824
Allen Swift, pres.
Cal A. Stadlen, gen. mgr.
Producer of industrial & educational films; producer & distributor of open-end film commercials (made for TV); animation; music library.

SYDNEY BOX ASSOCIATES LTD.

52 Queen Anne St.
London W1M 9LA
England
Phone: 01-935-1186
Betty E. Box, dir.
D. G. Truscott, dir.

SYNDICOM ENTERTAINMENT GROUP

65 Music Square W
Nashville, TN 37203
Phone: 615-327-0110
Fax: 615-320-7473
Jane D. Grams, v.p. & gen. mgr.
Distribution of syndicated, cable & network series.

TALENT EXCHANGE

2289 Fifth Ave.
Suite 0-5
New York, NY 11037-1702
Phone: 212-586-6300

TANNEBRINE ROSE ASSOC. INC.

4720 Vineland Ave.
No. 330
North Hollywood, CA 91602-1222
Phone: 213-363-3464
Fax: 213-363-3542
Bill Tannebrine, pres.
David Brayton, exec. producer
Joni Walker, production mgr.
Cathi Cariton, producer
Jeff Tannebrine, producer
Roger King, business mgr.
Regina Wilson, sales rep.
Producer of TV commercials, corporate image & marketing films, sales & industrial training films.

TAPE-FILM INDUSTRIES

619 W. 54th St.
Fifth Floor
New York, NY 10019
Phone: 212-708-0500
TWX: 710-581-2818
Charles A. Ahto, pres.
Donald J. Wilson, customer service mgr., NY
Tom Jones, warehouse mgr.

Branch Offices:

CHICAGO, IL 60610: 640 N. LaSalle St.
Phone: 312-951-6700. Frank Cimmarusti, branch mgr.

LOS ANGELES, CA 90038: 941 N. Highland Ave.
Phone: 213-461-3361. Bobbie Rose, branch mgr.

Warehouse Facilities:

NEWARK, DE 19713: 361-B Bellevue Rd.

SECAUCUS, NJ 07094: Rte. 3 & Wood Ave.
TV program & commercial post production & distribution; film, tape & slide procurement; reports, shipping, inventory & storage systems; computerized services.

TECHNISONIC STUDIOS INC.

(Div. of Rosenthal Productions)
500 S. Ewing St.
Suite G
St. Louis, MO 63103
Phone: 314-533-1777
Linda D. Schumacher, exec. v.p. & gen. mgr.
Roel van de Winjaard, v.p., dir. & producer
Robert Brose, v.p.
Full service audio, video & film facility specializing in commercial, industrial & corporate production.

TECHNOLOGY SERVICE CORP.

(Commercial Operations Div.)
2950 31st St.
Santa Monica, CA 90405
Phone: 213-450-9755
Fax: 213-452-3175
TWX: 910-343-6587
Raymond Durand, mgr.
Weather radar color TV display systems; remote National Weather Service (NWS); color radar displays & dial-up radar display.

THE TEL A CAST GROUP

Drawer Q
Griffin, GA 30224
Phone: 404-229-6231
Fax: 404-229-5225
Jim Bennett, pres.
Jim Mitchell, v.p. & gen. mgr.
Randy Davidson, syndication dir.
Half-hour TV program; weekly series on gardening and backyard projects, TV commercials.

TELECINE FILM STUDIOS INC.

Rte. 2
Box 7A1
Winterset, IA 50273
Byron L. Friend, pres.
Producer of film/tape spot commercials, film programs on order & TV film/tape series; producer & distributor of industrial & educational films & newsreels; animation; news; stock footage; studio facilities for rent.

TELECOM PRODUCTIONS INC.

2300 Peachford Rd.
Suite 3000
Atlanta, GA 30338
Phone: 404-455-4666
Fax: 404-455-3938
Budd O. Libby, pres.
Derek P. Borg, v.p.
Retail sales promotion company.

TELEFILM CANADA

144 S. Beverly Dr.
Suite 400
Beverly Hills, CA 90212
Phone: 213-859-0268
Sam Wendel, dir.

TELEGENIC PROGRAMS INC.

20 Holly St.
Suite 300
Toronto, Ont. M4S 3B1
Canada
Phone: 416-484-8000
Fax: 416-484-8001
Telex: 06-23326
H. Lawrence Fein, pres.
Distribution of television programming.

TELEMEDIA

2025 Royal Lane
Suite 300
Dallas, TX 75229
Phones: 214-243-2290; 800-521-8683
Fax: 214-243-2930
Harry Nyce, national sales mgr.
Syndicator of feature film classics, television series & Spanish programming.

TELE-MISSIONS INTERNATIONAL INC./FAITH-ON-FOCUS PRODUCTIONS

Box 563
Valley Cottage, NY 10989
Phones: 914-268-9222; 914-268-3000
Ron DeVries, pres.
Donald Frick, exec. v.p.
Gordon S. Anderson, exec. dir.
Gordon S. Anderson Jr., assoc. dir.

Studio & Production Offices:

VALLEY COTTAGE, NY 10989: Corner Kings Hwy. & Park Ave.
Producer & distributor of religious TV/radio series & videos for television.

TELEMOUNT PICTURES INC.

Box 1106
Santa Monica, CA 90406
Henry B. Donovan, pres.
Producer & distributor of motion picture features, motion picture & video cassette shows.

TELE-MUNCHEN

Kausingerstrabe 25
D-8000 Munchen 2
West Germany

TELEMUNDO CHANNEL 2

G.P.O. Box W
San Juan, PR 00936

TELEMUNDO GROUP INC.

1740 Broadway
17th Floor
New York, NY 10019
Phone: 212-492-5691
Saul P. Steinberg, pres.

Donald G. Raider, exec. v.p., chief operating officer
 Carlos Barba, sr. v.p., programming & promotion
 Peter A. Housman II, sr. v.p., treas. & chief financial officer
 W. Gary McBride, v.p., mktg. & sales
 Carmen Matthews, mgr., affiliate relations
 Producer & distributor of Spanish programming, novellas, movies, news, sports & documentaries.

TELESCENE INC.

3487 West 2100 South
 Salt Lake City, UT 84119
 Phone: 801-973-3140
 George C. Hatch, pres.
 Jeffrey Anderson, gen. mgr.
 Denis Hopkinson, sales mgr.
 Libby Peterson, sales rep.
 Producer of film/tape spot commercials, industrial & promotional film & tape; film & tape programs on order.

TELESCREEN INC.

Box 821
 Garden Grove, CA 92642-0821
 Phone: 714-534-1100
 Kazuo Takeda, gen. mgr.

TELEVENTURES

1925 Century Park E.
 Suite 2140
 Los Angeles, CA 90067
 Phone: 213-785-0111
 Fax: 213-203-0267
 Telex: 697 4927
 Patrick J. Kenney, pres. & chief exec. officer
 William A. Kunkel IV, pres., domestic distribution
 Douglas Friedman, v.p., advertising & promotion
 Drew J. Hallmann, v.p., research
 International & domestic television distribution; TV series; movies & theatrical films for television.

THE TELEVISION DISTRIBUTION CO. INC.

Box 2607
 Southampton, NY 11968
 Phone: 516-728-0941
 Barbara Hosie O'Daly, pres.
 Lawrence P. O'Daly, v.p. & national sales mgr.
 Producer of film/tape spot commercials & film programs on order; international producer & distributor of TV film/tape series for broadcast & cable; handles made-for-syndication series.

TELEVISION LATINA INC.

550 Biltmore Way
 9th Floor
 Coral Gables, FL 33134
 Phones: 305-442-3421; 305-442-3418
 Fax: 305-447-1389
 Telex: 448127 FINSERUI
 Benjamin Perez, pres.
 Cesar Diaz, v.p.
 Rafael Vazquez, sales dir.
 Agustin Ramis, dir.
 Distributor of Spanish TV film/tape series.

TELEVISION PARTNERS UNLIMITED INC.

1539 N. Wells
 4th Floor
 Chicago, IL 60610
 Phone: 312-951-6874
 Fax: 312-951-6964
 Walter Leaphart Jr.
 Richard Grove

TELEVISION PROGRAM ENTERPRISES/ OPERATION PRIME TIME

875 Third Ave.
 New York, NY 10022
 Phone: 212-759-8787

Al Masini, chmn.
 Philbin S. Flanagan, pres. & gen. mgr.
 Mary Jane Hastings, v.p., operations
 Noreen Donovan, dir., program development
 Pattie Barbera, dir., creative services
 Kerry Boehme, dir., station relations
 TV production.

THE TELEVISION SYNDICATION CO. INC.

501 Sabal Lake Dr.
 Suite 105
 Longwood, FL 32779
 Phone: 407-788-6407
 Fax: 407-788-6407
 Cassie M. Yde, pres.
 Domestic and overseas syndication and distribution of television programming.

TELEWIDE SYSTEMS INC.

118 E. 65th St.
 New York, NY 10021
 Phone: 212-628-8600
 Fax: 212-879-8471
 Bernard L. Schubert, pres.
 Distributor of motion picture features & foreign language films.

TELEWORLD INC.

245 W. 55th St.
 New York, NY 10019
 Phone: 212-489-9310
 Fax: 212-262-9395
 Telex: 421853 TWORLD
 Robert Seidelman, pres.
 Distributor of TV series, miniseries, animation & motion picture features.

TELIC INC.

317 W. 89th St.
 New York, NY 10024
 Phone: 212-595-7078
 Elwood Siegel, pres. & exec. dir.
 Producer of film programs on order, TV film/tape series, industrial & educational films & theatrical shorts; sales representative.

TEMPO ENTERPRISES INC.

c/o WestMarc Cable Group Inc.
 4643 S. Ulster St.
 Suite 400
 Denver, CO 80237
 Phone: 918-496-3200
 Fax: 918-481-1430
 Barry A. Brune, pres.
 Gary W. Young, treas.
 Sharon Metz, mktg. mgr.
 Southern Satellite Systems Inc. (subsidiary of Tempo Enterprises Inc.). Resale common carrier for WTBS Atlanta, GA.

T.H.A. MEDIA DISTRIBUTORS LTD.

1100 Homer St.
 Vancouver, B.C. V6B 2X6
 Canada
 Phone: 604-687-4215
 Fax: 604-688-8349
 John Howe, pres.
 Roberta Colombin, managing dir.
 Distributor of documentaries, features, television, educational & non-theatrical programming & home video.

THAMES TELEVISION INTERNATIONAL

31 W. 56th St.
 New York, NY 10019
 Phone: 212-245-4680

THINK ENTERTAINMENT

12725 Ventura Blvd.
 Suite J
 Studio City, CA 91604
 Phone: 818-509-5982
 Fax: 818-509-7720
 Shelley Duvall, chmn. & chief exec. officer
 Dennis Miller, pres. & chief operating officer
 Lance Taylor, v.p., creative affairs

James Mullany, chief financial officer
 Producer of specials, series & made for cable movies.

THE :30 AIRBORNE

1111 S. Robertson Blvd.
 Los Angeles, CA 90035
 Phone: 213-278-5600
 Bob Klein, pres.
 James Jackson, sr. v.p., business affairs
 Bruce Littlejohn, exec. producer
 Jim Janicek, creative dir.

Branch office:

ENGLEWOOD, CA 80111: 8745 E. Orchard Rd., Suite 500.
 Television & cable marketing, advertising & promotion; creators of complete custom campaigns including thematic concepts, music, animation & live action.

THOMAS-GILLUM PRODUCTIONS & VIDEO

1350 Manufacturing St.
 No. 103
 Dallas, TX 75207
 Phone: 214-748-5507

TIME LIFE FILMS

(Division of HBO Inc.)
 HBO Bldg.
 1100 Ave. of the Americas
 New York, NY 10036
 Phone: 212-512-1319
 Fax: 212-512-5587

TITUS PRODUCTIONS INC.

211 E. 51st St.
 Penthouse A
 New York, NY 10022
 Phone: 212-752-6460
 Herbert Brodtkin, pres.
 Robert Buzz Berger, v.p.
 Producer of TV film/tape series & film programs on order.

TM COMMUNICATIONS INC.

1349 Regal Row
 Dallas, TX 75247
 Phone: 214-634-8511
 Don Turner, pres.
 Dave Tyler, sr. v.p.
 Betsy Turner, mgr., corp. relations
 Linda Gammon, corp. secy.
 Custom & syndicated station image packages; sales, production & sound effects libraries.

TODAY VIDEO

45 W. 45th St.
 New York, NY 10036
 Phone: 212-391-1020
 Producer of animation, open-end film commercials (made for TV), film/tape spot commercials, slides & slide film commercials; film handlers.

TOEI ANIMATION CO. LTD.

20695 S. Western Ave.
 No. 112
 Torrance, CA 90501
 Phone: 213-533-4087

TOMLIN FILM PRODUCTIONS INC.

27 Washington Ave.
 Sloatsburg, NY 10974
 Phone: 914-753-5592
 Carl A. Tomlin, pres.
 Animation; producer of industrial & educational films, film/tape spot commercials, slides & slide film commercials.

TPC COMMUNICATIONS INC.

Production Plaza
 Sewickley, PA 15143
 Phone: 412-741-4000
 Fax: 412-741-7394
 Telex: 710-668-3879
 TWX: 629-38413

John R. Phillips, pres.
 Charles L. Hobbs III, v.p., sales, distribution services
 Karen J. Kalaska, v.p., finance & administration
 Vincent Falleroni, dir., mktg. & sales
 Paul Eardley, operations mgr.
 Cherry Britanik, production mgr.
 Full service production and post production facility (video & audio); distribution of television programming by tape or satellite; standards conversion; tape duplication.

TRACO ADVERTISING INC.

Box 3286
 Tulsa, OK 74101
 Phone: 918-495-6381
 Walter Haddock Richardson, pres.
 Joan Reynolds, buyer
 Half-hour weekly TV series, half-hour daily series, half-hour weekly radio program.

TRAFICO INC.—See United Methodist Communications

TRANS-AMERICAN VIDEO INC.

1541 N. Vine St.
 Hollywood, CA 90028
 Phone: 213-466-2141
 Larry Kingen, pres.
 Andrew McIntyre, chief exec. officer
 Bob Franchini, v.p., sales
 Daniel Filice, gen. mgr. & account exec.
 Production & post-production services, including audio sweetening; film & video post-production with in-house stage for TV production.

TRANSVUE PICTURES CORP.

5131 Colbath Ave.
 Sherman Oaks, CA 91423
 Phone: 818-990-5600
 Herbert B. Schlosberg, pres.
 Distributor of motion picture features; exporter & importer of films; TV rights.

TRANS WORLD INTERNATIONAL INC.

11755 Wilshire Blvd.
 Suite 850
 Los Angeles, CA 90025
 Phone: 213-473-0411
 Telex: 691474
 Cable: SUPERSTARS
 Robert Bagley, sr. v.p., U.S. production
 Arthur Rosenblum, group v.p.

Branch Offices:

NEW YORK, NY 10021: 22 E. 71st St. Phone: 212-772-8900. Barry Frank, sr. corporate v.p.

CLEVELAND, OH 44114: One Erieview Plaza, Suite 1300. Phone: 216-522-1200.

ENGLAND: The Pier House, Strand in the Green, Chiswick, London W4 3NN. Phone: 01-994-1444.

Producer & distributor of sports programs; TV film/tape series & spot commercials; film programs on order; TV rights

TRAVELVIEW INTERNATIONAL

5630 Beverly Hill
 Houston, TX 77057
 Phone: 713-975-7077
 Telex: 212386 TRVL UR
 Darrell Turner, chmn.
 Gary Garnett, pres.

TRIBECA FILM CENTER

375 Greenwich St.
 Suite 700
 New York, NY 10013
 Phone: 212-941-3885
 Lou Puopolo, dir.
 Scott Siegal, producer
 Producer of film/tape spot commercials; film handlers.

Program Sources

TRIBUNE ENTERTAINMENT CO.

435 N. Michigan Ave.
Suite 1982
Chicago, IL 60611
Phone: 312-222-4441
Sheldon Cooper, pres.
Donald L. Hacker, exec. v.p.
David Sifford IV, v.p., mktg. & sales
Joseph Antelo, v.p. & exec. producer
Bill Lyall, v.p., administration
Clark Morehouse, v.p., media sales
Producer, distributor & syndicator of programs for TV.

TRIBUNE FILMS INC.

303 Fifth Ave.
Room 1908
New York, NY 10016
Phone: 212-689-3180
Roma Streddo, pres.
Distributor of free-loan travelogs for TV.

TRIGON VIDEO SERVICES—See Video-works

TRIO VISUAL EFFECTS

4907 Lankershim Blvd.
North Hollywood, CA 91601
Phone: 818-762-1182
Fax: 818-762-1187
Nancy Evelyn, v.p. & exec. producer
Abra Grupp, producer
Joe Rayner, effects dir.
Special effects for TV commercials, feature films.

TROMA INC.

733 Ninth Ave.
New York, NY 10019
Phone: 212-757-4555
Fax: 212-399-9885
Lloyd Kaufman, pres.
Michael Herz, v.p.
Gary Farber, dir., Troma TV
Jeffrey Sass, dir., ancillary sales worldwide
Richard Espinosa, international sales
Rob Aft, international sales
Steve Gaul, mktg.
Independent full-length feature film production & distribution. Distribution to theatrical & ancillary markets in U.S. & worldwide. U.S. syndication.

TURNER PROGRAM SERVICES

One CNN Center
100 International Blvd.
Box 105366
Atlanta, GA 30348-5366
Phone: 404-827-2085
Telex: 6711000 TPSI UW
Panafax: 827-1066
Henry Gillepsie, vice chmn.
Sidney Pike, pres.
Robert Schuessler, v.p., domestic television
Distributor of television programming.

TV' ART INTERNATIONAL INC.

300 Central Park W.
New York, NY 10024
Phone: 212-580-2152
Fax: 212-580-2152
Telex: 238790 NYKUR
Jorge De Gregorio, pres.
Graciela Abelin-Sas, v.p.
Freda Wang, exec. secy.
Distributes made-for-TV films and series to Latin America for TV, cable & home video.

TV HORIZONS

(Div. of LBS Communications Inc.)
875 Third Ave.
New York, NY 10022
Phone: 212-418-3000
Henry Siegel, chmn. & pres., LBS Communications Inc.
Mike Weiden, pres., TV Horizons
Ira Bernstein, exec. v.p., TV Horizons
Joanne DeRicco, v.p., creative services

Branch Offices:

CHICAGO, IL 60611: 625 N. Michigan Ave., Suite 1200. Phone: 312-943-0707

LOS ANGELES, CA 90069: 9220 Sunset Blvd., Suite 101-A. Phone: 213-859-1055
Advertiser sales arm of LBS Communications Inc.

TVMC AUDIOVISUAL INC.

451 St. Sulpice
Studio K
Montreal, Que. H2Y 2Z9
Canada
Phone: 514-287-8978

TVONTARIO

Box 200
Station Q
Toronto, Ont. M4T 2T1
Canada
Phone: 416-484-2613
Telex: 06-23547

Bernard Ostry, chmn. & chief exec. officer
William Roberts, managing dir., external relations

Donald Duprey, managing dir., English programming services
Jacques Bensimon, managing dir., French programming services

Patricia Fillmore, dir., mktg. & project revenue
Judy Davies, mgr., Canadian/international sales

Susan Nobel, sales exec., Canada
Valerie Wint, sales exec., Canada
Reta Richardson, mgr., U.S. sales
Sue Scott, sales exec., U.S. (TVO video)
Beth Garrett, sales exec., TVO video
Nan van der Puy, sales exec., U.S. (ITV market)

Antoinette MacDonald, sales exec., international
Stephen Kelley, sales exec., international

U.S. Sales Office:

CHAPEL HILL, NC 27516: 143 W. Franklin St., Suite 206. Phone: 800-331-9566. Fax: 919-967-8005
Producer & distributor of information-based television programming.

TVRC CORP.

245 Fifth Ave.
New York, NY 10016
Phone: 212-889-4330
Nat Schorr, exec. v.p.

TWENTIETH CENTURY-FOX

Box 900
Beverly Hills, CA 90213
Phone: 213-203-3572
Robert Kreek, sr. v.p. (213-203-3745)
George Krieger, v.p., pay TV (213-203-1723)
Producer of original series, feature films, specials & concerts.

TWENTIETH CENTURY-FOX FILM CORP.

Box 900
Beverly Hills, CA 90213
Phone: 213-277-2211
Barry Diller, chmn.
Alan Horn, pres. & chief operating officer
Roger Birnbaum, pres., worldwide production
Jonathan Dolgen, sr. exec. v.p.
Larry Gordon, pres., entertainment
Producer & distributor of motion pictures, TV shows, cable programming & videodiscs; telecommunications; worldwide syndication.

TWENTIETH CENTURY-FOX TELEVISION

(Div. of 20th Century-Fox Film Corp.)
Box 900
Beverly Hills, CA 90213
Phone: 213-277-2211
Harris Katleman, pres.
Edward B. Gradinger, group exec. v.p.
Peter Grad, exec. v.p., production

Michael Lambert, exec. v.p., domestic syndication
William Saunders, sr. v.p., international syndication

David Freedman, sr. v.p., business affairs
Lea Stalmaster, sr. v.p., current programs
Mark Evans, sr. v.p., productions management

Michael Klein, sr. v.p., development
Joe Greene, sr. v.p., gen. sales mgr., NY
Lee Zuckerman, v.p., studio business affairs
Michael DiGennaro, v.p., national sales, east
Harry Mulford, v.p., national sales, east

Alan Duke, v.p., business affairs
Susan Cartsonis, dir., creative affairs
Bob Braithwaite, dir., production, daytime & syndicated TV
Stanley DeCovnick, dir., business & sales admin., international

Edwin Greenberg, dir., operations, international
Lourdes Chaves, dir., servicing, international
Chuck Panama, asst. dir., publicity
John Garafolo, dir., promotion & advertising, syndication
Peter Baca, dir., domestic booking

Regional Offices:

NEW YORK: Jim Puffer, v.p., northeastern div.; Harry Mulford, v.p., advertising sales

CHICAGO: Denny Juravic, v.p., central div.

DALLAS: Al Shore, v.p., southwestern div.

ATLANTA: Michael Newman, v.p., southeastern div.

LOS ANGELES: Tony Bauer, v.p., western div.
Producer & distributor of motion pictures, TV shows, cable programming & videodiscs; telecommunications; worldwide syndication.

TWENTIETH CENTURY FOX TV INTERNATIONAL INC.

10201 West Pico Blvd.
Los Angeles, CA 90035
Phone: 213-203-3011
Fax: 213-203-3815
Telex: 4720220 TCFCO
William Saunders, pres., international syndication
Fred Bierman, v.p., creative services
Ed Greenberg, exec. dir., operations, international
Lou Chaves, exec. dir., print & servicing

Foreign Offices:

AUSTRALIA: 20th Century Fox TV, Queen Victoria Bldg., Box Q 301, Sydney, NSW, 2000.
Tom Warne, v.p.; Paul Herbert, gen. mgr.

BRAZIL: Fox Film Do Brazil, TV Div., Rua Dr. Costa Jr. 230, 05002, Sao Paulo, SP. Elie Wahba, v.p.; Maurice Aghion, sales mgr.

CANADA: Entertainment Programming Services, 720 King St. W., Suite 600, Toronto, Ont. M5V 2T3. David Jackson, pres.

CANADA: Entertainment Programming Services, 175 Montpelier Blvd., Ville St. Laurent, Montreal, Que. H4N 2G5

FRANCE: 20th Century Fox France Inc., TV Div., 114 Rue La Boetie, 75008 Paris. Gerard Grant, sales mgr.

JAPAN: 20th Century Fox (Far-East) Inc., Fukide Bldg., 1-13, Toranomon 4-Chome, Minato-ku, Tokyo, 105. Goro Uzaki, TV rep.

MEXICO: 20th Century Fox TV, Fox Interamericana S.A., Ave. Homero No. 109-401, Col. Polanco, 11560 Mexico, Gustavo Montaudon, sales mgr.

UNITED KINGDOM: 20th Century Fox TV International, 31 Soho Square, London W1V

6AP. Malcolm Vaughan, v.p.; Steve Cornish, sales dir.
Producer of film programs on order; producer & distributor of TV film/tape series; distributor of motion picture features, documentaries & children's programming; exporter of films.

TYNE TEES ENTERPRISES LTD.

15 Bloomsbury Square
London WC1A 2LJ
England
Phone: 01-405-8474

ULSTER TELEVISION PLC

Ormeau Rd.
Havelock House
Belfast, BT7 1EB
Northern Ireland
Phone: 023-232-8122
Fax: 0232-246695
Telex: 74654
R. B. Henderson, chmn.
J. D. Smyth, managing dir.
Peter Battle, sales, London
M. G. McCann, sales, Northern Ireland
Independent television company providing programming for Northern Ireland.

UNIFILM INTERNATIONAL CO.

1741 N. Ivar Ave.
Suite 102
Hollywood, CA 90028
Phone: 213-461-3268
Telex: 215263 UICO UR
Kenneth T. Haker, gen. mgr., sales
Neva Friedenn, gen. mgr., mktg.
Distributes & sells feature films.

UNION SYNOICALE DE LA PRODUCTION AUDIOVISUELLE (USPA)

19 rue Reaumur
Paris, 75003
France
Phone: (42-71-23-61)
Fax: 42-71-72-40
Telex: 210681F
Jacques Peskine, pres.
Jean-Loup Arnaud, v.p.
Nicolas Traube, v.p.
Alain Modot, gen. secy.
Association of French TV producers.

UNITED FILM ENTERPRISES INC.

26 W. Park Ave.
Long Beach, NY 11561
Phone: 516-431-2687
Fax: 516-431-2805
Telex: 237851 UFE
Munio Podhorzer, pres.
Nathan Podhorzer, v.p.
Exporter & importer of films; film buyer; sales representative; producers' representative & purchasing agent for foreign distribution companies.

UNITED METHODIST COMMUNICATIONS

(Div. of Public Media)
475 Riverside Dr.
Suite 1901
New York, NY 10115
Phone: 212-663-8900
Fax: 212-663-2746
Roger L. Burgess, gen. secy.
William R. Richards, mktg. dir., Nashville
Bruno Caliandro, producer
Kathleen LaCamera, producer
Producer & distributor of TV & radio series; spots & films on religious & social issues available. Studio facilities: Nashville, TN.

UNITED NATIONS OEPT. OF PUBLIC INFORMATION

(Information Products Div.)
United Nations
Room S-827
New York, NY 10017

Phone: 212-963-6945
 Fax: 212-963-0765
 Telex: 212-963-4879
 George Leclere, dir., information products division (212-963-6945)
 John Wong, chief, promotion & distribution (212-963-6982)
 Joseph MacCusker, officer-in-charge, TV news and production service

UNITED PRESS INTERNATIONAL

1400 Eye St. NW
 Suite 800
 Washington, DC 20005
 Phone: 202-898-8000
 Telex: 202-682-1542
 Joe Taussig, pres.
 National & international news wire service; spot news pictures & feature pictures in facsimile, color prints & color slides; audio tape for radio & Spanish language services.

UNIVERSAL TELEVISION

(A Div. of Universal City Studios Inc., an MCA Co.)
 100 Universal City Plaza
 Universal City, CA 91608
 Phone: 818-777-1000
 Producer of TV film/tape series, movies & specials.

UNIVERSITY OF SOUTHERN CALIFORNIA

Film & Video Distribution Center
 School of Cinema-TV
 University Park
 Los Angeles, CA 90089-2212
 George A. Wehbi, dir., film & video distribution center
 Producer & distributor of industrial & educational films & TV film/tape series.

UNIVERSITY OF TEXAS MEDICAL BRANCH AT GALVESTON

520 William C. Levin Hall
 Galveston, TX 77550-2782
 Phone: 409-761-3355

UNIVISION

605 Third Ave.
 12th Floor
 New York, NY 10158-0180
 Phone: 212-455-5200
 Fax: 212-867-6710
 Irvine Hockaday, chmn.
 J. William Grimes, vice chmn. & chief exec. officer
 Joaquin Blaya, pres.
 Robert Druten, exec. v.p.
 Charles Egan, v.p.
 George Blank, v.p., finance
 Andrew Goldman, v.p., business affairs
 Rosita Peru, v.p. & program dir.
 Importer, distributor & producer of Spanish language programs.

UNUSUAL FILMS

(Div. of Bob Jones University)
 Greenville, SC 29614
 Phone: 803-242-5100 (ext. 2741)
 Tim Rogers, dir. & sales mgr.
 Producer & distributor of motion picture features & shorts, industrial & educational films, religious films, animation, foreign language films, TV film series & theatrical shorts.

UPA PRODUCTIONS OF AMERICA

14101 Valleyheart Dr.
 No. 200
 Sherman Oaks, CA 91423
 Phone: 818-990-3800
 Fax: 818-990-4854
 Henry G. Saperstein, pres.
 Dorothy Schechter, v.p.
 Patricia Saperstein, mktg. dir.
 Richard Krown, production mgr.
 Production & distribution of TV programs,

animated programs & feature films to cable, syndication, videocassette & foreign markets. Production of industrial films & TV commercials. Character licensing & merchandising.

UP WITH PEOPLE

3103 N. Campbell Ave.
 Tucson, AZ 85719
 Phone: 602-327-7351

U.S. ARMY PUBLIC AFFAIRS

SAPA-MRD-MSB (Media Services Branch)
 The Pentagon
 Room 2E641
 Washington, DC 20310-1507
 Phone: 202-695-3007
 William Rosenmund, chief, media services branch
 Producer of slides & balops & slide film commercials; producer & distributor of TV film/tape series; distributor of motion picture features.

U.S. CATHOLIC CONFERENCE

Department of Communication
 3211 Fourth St. NE
 Washington, DC 20017
 Phone: 202-541-3320
 Richard H. Daw, secy., communication
 Funder of industrial & educational films, religious films, film/tape spot commercials & film programs on order; recording facilities.

U.S. DEPARTMENT OF AGRICULTURE

(Radio & Television Div.)
 Room 410A
 Washington, DC 20250-1300
 Phone: 202-447-4330
 Vic Powell, chief
 Producer & distributor of radio daily newslines, weekly cassette service, TV news service via Westar IV satellite, transponder 12D, Thursday 7:30 p.m. & Monday 8:30 a.m. EST & transponder 10D, Saturday 10:30 a.m. EST

VALENTINO MUSIC LIBRARY

151 W. 46th St.
 New York, NY 10036
 Phones: 212-869-5210; 800-223-6278
 Thomas J. Valentino Jr., pres.
 Francis T. Valentino, v.p.
 Joanne F. Rosen, v.p., sales
 Production music & sound effects library.

VAN BERNARD PRODUCTIONS

37801 Thompson Rd.
 Rancho Mirage, CA 92270
 Phone: 619-328-2550
 Red Skelton, pres.

VAN PRAAG PRODUCTIONS INC.

135 E. 55th St.
 New York, NY 10022
 Phone: 212-838-1176

VEBO PRODUCTIONS

701-03 W. Willow
 Chicago, IL 60614
 Phone: 312-664-9212
 S. J. Ventura, pres.
 Ronny Born, producer
 Producer of open-end film commercials (made for TV), film/tape spot commercials & film programs on order; recording facilities; studio facilities for rent.

VENARD FILMS LTD.

1009 Highview Rd.
 East Peoria, IL 61611
 Phone: 309-699-3911
 Gary D. Smith
 Producer & distributor of agricultural, industrial & educational films; film handlers.

VESTRON TELEVISION

1010 Washington Blvd.
 Box 10382
 Stamford, CT 06901

Phone: 203-978-5400
 Michael Karaffa, v.p., sales & mktg.

Branch Office:

LOS ANGELES, CA 90067: 2029 Century Park E, Suite 200. Phone: 213-551-1722

VIACOM INTERNATIONAL INC.

1211 Ave. of the Americas
 New York, NY 10036
 Phone: 212-575-5175
 Fax: 212-719-7032
 Telex: 620-235-VIA

Corporate and Divisional Officers:

Sumner M. Redstone, chmn.
 Frank J. Biondi Jr., pres. & chief exec. officer
 Raymond A. Boyce, sr. v.p., corporate relations
 Neil S. Braun, sr. v.p., corporate development & administration
 Winston H. (Tony) Cox, chmn. & chief exec. officer, Showtime Networks
 Thomas E. Freston, chmn. & chief exec. officer, MTV Networks
 John W. Goddard, sr. v.p.; pres. & chief exec. officer, Viacom Cable
 Edward D. Horowitz, sr. v.p.
 Ira A. Korff, sr. v.p.
 Henry S. Schlieff, sr. v.p.; chmn. & chief exec. officer, Viacom
 George S. Smith Jr., sr. v.p. & chief financial officer
 Mark M. Weinstein, sr. v.p. & general counsel
 Thomas E. Dooley, v.p. & treas.
 Kevin C. Lavan, v.p., controller & chief accounting officer
 William A. Roskin, v.p., human resources & administration

Viacom Entertainment:

Henry S. Schlieff, chmn. & chief exec. officer
 Gus Lucas, exec. v.p. & pres., west coast operations
 Robert S. Tucci, chief financial officer
 Katherine A. Hogan, sr. v.p. & gen. counsel
 Cecelia Holloway, v.p., human resources & administration
 Betsy Vorce, v.p., public relations

Viacom Enterprises:

Michael H. Gerber, pres., first-run, international distribution
 Dennis K. Gillespie, pres., worldwide marketing, domestic features
 Arthur Kanack, pres., international & theatrical video sales
 Paul Kalvin, exec. v.p., sales
 Raul Lefcovich, exec. v.p., international
 Dennis Emerson, sr. v.p., sales, west
 Frank Flanagan, sr. v.p., sales, east
 Tony Guido, sr. v.p., business affairs & acquisitions
 Toby Martin, sr. v.p., development & production
 Peter A. Newman, sr. v.p., ancillary rights & special projects
 Eric Veale, sr. v.p., operations
 David Archer, v.p., business development, Viacom World Wide
 Judy Pless, v.p., business development, Viacom World Wide

Viacom Productions:

Thomas Tannenbaum, pres.
 Roger Kirman, sr. v.p., business affairs
 Mike Moder, sr. v.p., productions

Viacom Broadcasting:

Henry S. Schlieff, chmn. & chief exec. officer
 Francis P. Brady, sr. v.p. & pres., television division
 William R. Figenshu, sr. v.p. & pres., radio division

Viacom Pictures:

Neil S. Braun, chmn.
 Frederick Schneider, pres. & chief exec. officer
 Barbara Title, v.p.

Joan Boorstein, dir., creative affairs
 Steve Schmidt, dir., development

Regional Offices:

LOS ANGELES, CA: 10 Universal City Plaza, Universal City 91608. Phone: 818-505-7500. Telex: 671-1586.

International Offices:

AUSTRALIA: Viacom International Pty. Ltd., 16th Floor, St. Martins Tower, 31 Market St., Sydney, NSW 2000. Phone: 612-261-5391. Cable TELECAST. Telex 790-20698.

BRAZIL: Viacom Video Audio Comunicacoes Ltda., Alameda Jau' 1742-11 Andar, Caixa Postal 51521, Sao Paulo 01420. Phone 55-11-853-4633. Cable NEWSHOWS, Sao Paulo. Telex 391-01121773.

CANADA: Viacom Enterprises Canada Ltd., 45 Charles St. E, Toronto, Ont., M4Y 1S2. Phone: 416-925-3161. Cable: VIACOMCAN. Telex: 06219596.

ENGLAND: Viacom International Ltd., 40 Conduit St., London W1R 9FB. Phone: 441-434-4483. Cable VIACOM. Telex 851-919122.

JAPAN: Viacom Japan Inc., 4F Mitsuwa Bldg., 7-2 Ginza 6-Chome, Chuo-Ku, Tokyo 104. Phone 813-573-0551. Cable VIACOM-INTL. Telex 781-24204.

SWITZERLAND: Viacom SA, Chamerstrasse 18, 6300 Zug. Phone 41-42-21-8122. Cable VIACOM. Telex 845-868-750.

Diversified communications & entertainment company which develops, produces & distributes TV programming; provides consulting services in television & other technologies to communications organizations.

VICTORY TELEVISION INC.

One Hollow Lane
 Lake Success, NY 11042
 Phone: 516-365-2010
 Fax: 516-365-2390
 James T. Victory, pres.
 Chuck Wolfertz, sales, eastern div.
 John Rohrs, sales, midwestern div.
 Ben Okulski, sales, western div.
 Jeanne A. Rizzuto, operations dir.
 Distributor of TV film/tape series.

VIDEO PRODUCTION STUDIOS

700 Newton Ave.
 Audubon, NJ 08107
 Phone: 609-858-1100
 Mickey Leone
 Producers of cable TV promotional spots.

VIDEO-CINEMA FILMS INC.

510 E. 86th St.
 New York, NY 10028
 Phone: 212-734-1632
 Larry Stern, pres., sales & mktg.
 Sandra M. Stern, v.p.
 Distributor and licensor of motion picture features for all television and video media.

VIDEO ENTERPRISES INC.

11340 Olympic Blvd.
 Suite 365
 Los Angeles, CA 90064
 Phone: 213-312-1500
 Fax: 213-312-1568
 Philip J. Lane, pres.
 H. Lane, v.p.
 D. Schneider, comptroller
 TV product promotion.

VIDEOFASHION

1 W. 37th St.
 New York, NY 10018
 Phone: 212-869-4666
 Fax: 212-869-8208

Program Sources

Telex: 225707
Nicolas Charney, pres.
Anne V. Adami, managing editor
Marlene McGinnis, exec. producer & international mktg.
Mercedes Ildefonso, producer
Donna Altman, producer
Producer & distributor of fashion & lifestyle programming.

VIDEO GOLD

1713 Cedar Park Rd.
Annapolis, MD 21401
E. Eopolous, exec. v.p., production
Producer & distributor of industrial & educational films & TV film/tape series.

VIDEO MARKETING CONCEPTS

1323 63rd Ave. E
Bradenton, FL 34203
Phone: 813-753-7277
Craig Thomas, production dir.
Syndicated programs & commercials.

VIDEO MEDIA MARKETING LTD.

530 W. 23rd St.
New York, NY 10011
Phone: 212-645-6470

VIDEO ORDINANCE INC.

One W. 37th St.
New York, NY 10018
Phone: 212-575-0550
Fax: 212-730-0010
Telex: 551 669 VIDEO ORDN
Marlene McGinnis, exec. producer
Producer & distributor of programs on aerospace & defense technology.

VIDEO/RADIO YESTERYEAR

Box C
Sandy Hook, CT 06482
Phones: 203-426-2574; 800-243-0987
Fax: 203-797-0817
Jon Sonneborn, sales mgr.
Distributor.

VIDEO WEST

5 Triad Center
Broadcast House
Salt Lake City, UT 84110-1160
Phone: 801-575-7400
Fax: 801-575-7449
Jack Adamson, pres.
Alan Henderson, v.p.
Marshall Larson, sales mgr.
Location, studio, film & video production, duplication & post-production facilities; program development services.

VIDEOWORKS

24 W. 40th St.
New York, NY 10018
Phone: 212-869-2500
Fax: 212-764-4947
Eliot Tuckerman, pres.
Frank Herold, exec. v.p.
Nori Goldsmith, v.p., finance
Steve Villante, operations mgr.
Producer & originator of video animatic process, full video animation, live action production, commercials, slides, industrials & music videos; post-production facilities; editorial services; electronic graphics design; 3-D computer animations.

VIDISTRIB INC.

4209 Troost Ave.
Studio City, CA 91604
Phone: 818-762-2559
John P. Ballinger, pres.
Rita M. Ballinger, v.p. & treas.
Rita Cross, v.p., traffic mgr.
Producer & distributor of industrial & educational films; distributor of motion picture features & TV film/tape series; producer of film/tape spot commercials; film handlers; sales representative.

VISNEWS INTERNATIONAL

(The Bates Co.)
630 Fifth Ave.
New York, NY 10111
Phone: 212-698-4500
Telex: 239875 VISC UR
Marcy Simon, producer
Bob Lagrassa, operations mgr.
Worldwide video & satellite services for television stations, producers, corporations, public relations firms, government agencies & non-profit organizations; domestic & international television production & transmission; studio & production facilities; global satellite network.

VISUAL PRODUCTIONS '80 LTD.

101 Niagara St.
Suite 2
Toronto, Ont. M5V 1C3
Canada
Lionel Shenken, pres.
Beverley Shenken, v.p.
Lyne Chasle, sales mgr.

Branch Office:

LAS VEGAS, NV 89101: Visual Productions Distribution Inc, 825 Clark Ave.
Independent television production and distribution company.

VITAL LEARNING

12555 High Bluff Dr.
Suite 300
San Diego, CA 92130
Phone: 619-453-5000
Producer of film/tape spot commercials; producer & distributor of industrial & educational films; distributor of religious films, motion picture shorts & foreign language films; sales representative; TV rights.

VITT MEDIA INTERNATIONAL INC.

1114 Ave. of the Americas
New York, NY 10036
Phone: 212-921-0500
Fax: 212-575-4709
Telex: 212-921-0222
TWX: 71-581-4294 VMI NYK
Richard Olsen, vice chmn.
Roy Muro, pres.
Susan Auerbach, group v.p., dir. of broadcast
Bill Morton, group v.p., international syndication
Howell Cohen, group v.p., programming/syndication
Program syndication; cable-dedicated & commercial programming, international & domestic.

VIVA TELEVISION

1028 White Knoll Dr.
Los Angeles, CA 90012
Phone: 213-250-3049
Telex: 251821 LATV UR
Guillermo Rodriguez, pres.
Teresa Medina, v.p.
Independent distributor of Spanish features & television programs for United States, Latin America, Asia & Europe.

VSC POST

225 E. 43rd St.
New York, NY 10017
Phone: 212-599-1616
Fax: 212-697-6387
Tim Timpanaro, exec. v.p. & gen. mgr.
Shelly Ross, v.p., sales & mktg.
Post-production services including on-line & off-line editing suites, film-to-tape transfers, graphics & cassette duplication.

VSI/GLOBAL VIDEO INC.

744 W. Church St.
Orlando, FL 32805
Phones: 407-423-8299; 800-237-1654
Telex: 681-5503
S. T. Rainoff, pres.

Jeanna R. Weot, key account exec.
Greg W. Weot, mktg. mgr.

Branch Office:

ATLANTA, GA 30340: Video Duplications, 3095-F Presidential Dr. Phone: 404-458-6111
Videotape duplication; international standards conversion; film & filmstrip-to-video transfer; labeling, storage, boxing, station bicycling.

W & W FILMS INC.

1040 First Ave.
Suite 306
New York, NY 10022
Phone: 212-980-8960
Richard Winik, pres.
Barry Winik, v.p., production
Producer of motion picture features, industrial & educational films, TV film/tape series & spot commercials, film programs on order; stock footage; editing services; sports films.

ROGER WADE PRODUCTIONS INC.

15 W. 44th St.
New York, NY 10036
Phone: 212-575-9111
Carolyn Wade, pres.
James M. Logan, v.p.
Producer of industrial films & videotape programs on order, slides, sales meetings.

WALLACH ENTERPRISES INC.

8821 Beverly Blvd.
Los Angeles, CA 90048
Phone: 213-278-4574
Fax: 213-273-0548
George S. Wallach, pres.
Tracy Columbus, v.p.
Sports television production & sports entertainment management.

WALLACH/SEIZER PRODUCTIONS

8821 Beverly Blvd.
Los Angeles, CA 90048
Phone: 213-278-4574
Fax: 213-273-0548
George Wallach, pres.
Bob Seizer, v.p. & secy.
Producer of TV film/tape series.

WALT DISNEY COMPANY

500 S. Buena Vista St.
Burbank, CA 91521
Phone: 818-560-6000
Telex: 674480
Michael Eisner, chmn. & chief exec. officer,
Walt Disney Co.
Jeffrey Katzenberg, chmn., motion picture & TV/Walt Disney Studios
Richard Frank, pres., motion picture & TV/Walt Disney Studios
William M. Mechanic, pres., International Theatrical Distribution & Worldwide Video
Robert Levin, pres., worldwide mktg.
David Hoberman, pres., Touchstone Pictures
Ted Kaye, v.p., film & tape production
Cheryl McDowell, dir., standards & practices
Film & TV production & distribution; owns Buena Vista TV & Touchstone Pictures.

WALT DISNEY STUDIOS

500 S. Buena Vista St.
Burbank, CA 91521
Phone: 818-560-1000
Jeffrey Katzenberg, chmn.
Richard Frank, pres.

Branch Office:

NEW YORK, NY 10022: 500 Park Ave. Phone: 212-593-8900.
Producer of animation, motion picture features, motion picture shorts & TV film/tape series.

WARD PRODUCTIONS INC.

8200 Sunset Blvd.
Hollywood, CA 90046
Phone: 213-654-3050
Jay Ward

THE WAREHOUSE RECORDING STUDIO

320 W. 46th St.
New York, NY 10036
Phone: 212-265-6060
Chaim Zegal, gen. mgr.
Recording facilities specializing in music with video.

WARNER BROTHERS PAY-TV, ANIMATION & NETWORK FEATURES

75 Rockefeller Plaza
New York, NY 10019
Phone: 212-484-6349
Edward Bleier, pres.
Stanley Solson, v.p., pay TV sales & administration
Eric D. Frankel, v.p., mktg.
Ted Shadoan, dir., financial affairs
Margaret Jelcich, dir., client services
Jeffrey Bernstein, dir., pay TV mktg.
Gary Hahn, mgr., advertising, publicity & promotion

Warner Bros. Animation Inc.:

BURBANK, CA 91505: Warner Bros. Classic Animation, 3601 W. Olive Ave., Suite 450. Phone: 818-954-3713. Tad Marborg, dir., operations; Kathleen Helppie, v.p., production & administration
Distributor of animation, motion picture features, foreign language films & TV film/tape series; exporter of films; sales representative.

WARNER BROTHERS TELEVISION

4000 Warner Blvd.
Burbank, CA 91522
Phone: 818-954-6000
Harvey Shepherd, pres.
Beverly Nix, sr. v.p., business affairs
Steve Papazian, sr. v.p., production
Gregg Maday, v.p., movies & miniseries
Pat Quinn, v.p., comedy development
Norman Stephens, v.p., drama development
David Sacks, v.p., current programming
Karen Cooper Minnick, v.p., special projects
Doug Duitsman, v.p., sr. publicity, promotion & advertising exec.
Marsha Ross, v.p., talent & casting
Karen Pingitore, v.p., post-production
TV production division of Warner Bros.

WARNER BROTHERS TELEVISION DISTRIBUTION

4000 Warner Blvd.
Burbank, CA 91522
Phone: 818-954-6000
Fax: 818-954-6539
Telex: 188671-WBTVD-UT
TWX: 910-498-2224
Dick Robertson, pres.
Scott Carlin, sr. v.p.
Tracy Marr, mgr., sales

Domestic Television Distribution:

Booking & Services Dept.:

NEW YORK, NY 10036: 630 Ninth Ave. Phone: 212-484-8000. Erwin Markisch, technical services dir. (212-484-8912); Joe Kivlehan, booking service mgr. (212-484-8910); Louis B. Marino, program information mgr. (212-484-8963); Bruce Hoffman, asst. technical service mgr. (212-484-8914)

Domestic Television Distribution Sales Offices:

SOUTHERN: Box 999, Covington, LA 70434. Phone: 504-892-2703. Bill Seiler, v.p., southern sales

MIDWESTERN: 3058 Brockwood Circle, Fort Mitchell, KY 41017. Phone: 606-341-2585. John Louis, v.p., midwestern sales

EASTERN: 50 Belmont Ave., Apt. 316, Bala Cynwyd, PA 19004. Phone: 215-664-7307. Gary Cozen, v.p., eastern sales

International Television Distribution:

Print Department:

BURBANK: Bud Rowe, foreign TV print administrator (818-954-3731)

International Sales Offices:

EUROPE, MIDDLE EAST & AFRICA: 135/141 Wardour St., London, W1V 4AP Bryan Hambleton, v.p., sales & administration; Kevin Williams, dir., sales & administration

FRENCH SPEAKING TERRITORIES: 18 rue Troyon, Paris 75017. Michel Lacourt, v.p., TV distribution

AUSTRALIA, NEW ZEALAND & SOUTHEAST ASIA:

Australia: Box 2661, G.P.O., Sydney, NSW 2001, Australia. Matt Brown, sales dir.

LATIN AMERICA: Acapulco 37, Mexico, 7 D.F. Jorge Sanchez, v.p., sales

BRAZIL: Warner Bros. (South) Inc., Rua Senador Dantas, 19-10 Andar, Rio de Janeiro. Louremberg do Nascimento, Brazil TV supervisor

ARGENTINA: Tucuman, 1938, Buenos Aires. Luis D'Alterio, TV mgr.

JAPAN: Box 762, Tokyo Central. Ken Sugizaki, TV sales

Warner Bros. Distributing (Canada) Ltd.: TORONTO, ONT. M5B 1L7: 70 Carlton St. Phone: 416-922-5145. Joan McGregor, administrative asst.; Max Sheine, booking; Betty Murray, financial

Network Features, Pay TV & Animation: NEW YORK, NY 10019: 75 Rockefeller Plaza. Phone: 212-484-8000. Edward Bleier, pres., Warner Bros. Pay-TV, Network Film Sales & WB Cartoons

Warner Bros. Cartoons Inc.: BURBANK, CA 91522: 4000 Warner Blvd. Phone: 818-954-3713. Steven Greene, v.p. & exec. producer; Kathleen Helppie, v.p., production
Distributor of animation, motion picture features, foreign language films & TV film/tape series; exporter of films; sales representative.

WARNER/LEVINSON CORP.
1995 Broadway
New York, NY 10023
Phone: 212-496-7575
Larry Levinson, pres.
Phyllis Levinson, v.p.
Neil Warner, secy-treas.
Original music for TV & radio commercials.

EVAN WEINER PRODUCTIONS
370 Claremont Ave.
Mount Vernon, NY 10552
Phone: 914-667-9070
Evan Weiner, exec. producer
Brenda Schaffer, assoc. producer
Producer & distributor of cable TV & low power TV station sports talk shows.

WEISS GLOBAL ENTERPRISES
2055 Saviers Rd.
Suite 12
Oxnard, CA 93033-3693
Phone: 805-486-4495
Fax: 805-487-3330
Cable: WEISSPICT
Adrian Weiss, pres.
Ethel L. Weiss, v.p.
Laurie Weiss, v.p.
Steven A. Weiss, secy-treas.
Beverly S. Verman, operations mgr.
Alex Gordon, information services

Representatives:

BEVERLY HILLS, CA 90211: 200 N. Robertson, Suite 336. Phone: 213-276-9420. Richard S. Eilman

CALABASAS, CA 91302: Box 9239. Phone: 818-702-9888. Marv Gray

BOYNTON BEACH, FL 33437: 10243 Pine Dr. Phone: 407-734-7257. E. Melvin Pinsel

GREENSBORO, NC 27408: 3207 W. Friendly Ave. Phone: 919-292-1434. Hank Profenius

NEW YORK, NY 10128: 145 E. 92nd St., Suite PHA. Robert Weisberg

Foreign:

ENGLAND: 25 Old Burlington St., London, W1X 1LB. Phone: 01-434-4341. Howard Karshan

Distributor & syndicator of film programs on order; TV film/tape series; motion picture features, documentaries & shorts; religious films for TV, cable & home video.

WEST SIDE FILMS

110 Greene St.
Suite 10 A
New York, NY 10012
Phones: 212-966-5640; 212-966-0625; 203-698-1779

Robert Welch, pres.
Peter Warren, gen. mgr.
Producer of commercials, industrials, documentaries & TV specials.

WESTERN INSTRUCTIONAL TELEVISION INC.

1438 N. Gower St.
Los Angeles, CA 90028
Phone: 213-466-8601
Donna Matson, pres.
Producer & distributor of educational video programs (lease or purchase); pre-recorded videotapes for in-school use; instructional television lessons in art, sciences, language, social studies & music on videocassettes.

WESTERN INTERNATIONAL SYNDICATION

8544 Sunset Blvd.
Los Angeles, CA 90069
Phone: 213-659-5711
Fax: 213-659-0955
Ronald Glazer, pres.
Chris Lancey, v.p.
Mike McHugh, sales
Syndicator & distributor.

WESTERNWORLD TELEVISION

10523 Burbank Blvd.
North Hollywood, CA 91601
Phone: 818-753-3000
Telex: 910-342-6712
Julio Gonzalez-Reyes, chmn.
Gary J. Worth, pres. & chief exec. officer
Jon Duncan, sr. v.p., sales
International distributor of TV programs to network & independent TV broadcasters, cable & pay TV, non-theatrical & ancillary markets; co-producer of TV programs.

WESTON WOODS STUDIOS INC.

Weston, CT 06883
Phones: 203-226-3355; 800-243-5020
Fax: 203-226-3818
Telex: 643759
Morton Schindel, pres.

Branch Offices:

UNITED KINGDOM: 14 Friday St., Henley-on-Thames, Oxon, RG9-1AH

AUSTRALIA: Box 202, Springwood, NSW 2777

CANADA: 464 McNicoll Ave., Willowdale, Ont. M2H 2E1

Producer & distributor of children's audio/visual materials & videocassettes based on children's books; distributor of educational films & motion picture shorts; exporter & importer of children's films & video programs.

WHITE PRODUCTION ARCHIVES INC.

604 Davis St.
Evanston, IL 60201
Phones: 708-328-2221; 800-777-2223
Matthew White, pres.
Produces, acquires & markets programming; film library available as stock-footage source & research facility.

WILLIAMS & MEYER CO.

247 E. Ontario
Second Floor
Chicago, IL 60611
Phone: 312-322-9800
Leslie Freese, pres.

WINOSOR VIDEO

8 W. 38th St.
Second Floor
New York, NY 10018
Phone: 212-944-9090
Fax: 212-840-0217
Robert J. Henderson, pres. & chief exec. officer

Joe DiBuono, v.p., mktg. & sales
Videotape production & post-production facility; studio & remote production; editing in all formats; 3D graphics & animation; film-to-tape/tape-to-film transfers; world TV standards conversion; duplication; videodisc consulting & premastering.

WNET/THIRTEEN

356 W. 58th St.
New York, NY 10019
Phone: 212-560-2000
William F. Baker, pres. & chief exec. officer
George L. Miles Jr., exec. v.p. & chief operating officer
Donald Sussman, sr. v.p., broadcast operations & engineering
Arnold Labaton, sr. v.p., Production Center
Ruth Ann Burns, sr. v.p., public affairs & corporate planning
Robert Kunath, sr. v.p., mktg. & communications
Harry Chancey, v.p., Broadcast Center
Public TV producer & broadcaster.

WOLD COMMUNICATIONS

3415 S. Sepulveda Blvd.
Suite 500
Los Angeles, CA 90034
Phone: 213-390-5455
Fax: 213-398-4659
Telex: 4720534 RWC II
TWX: 910-342-6977
Robert Wold, chmn.-emeritus
David Connell, pres.
Robert E. Wold, v.p. & gen. mgr., Wold Pacific
Irene A. Escardo, v.p., mktg. & business development
Thomas J. Bartunek, v.p. & gen. mgr., Wold Atlantic

Wold Teletape (div. Wold Communications Inc.)

LONG ISLAND CITY, NY 11101: 35-30 38th St. Phone: 718-392-2550. Angelo G. Ricco, v.p. & gen. mgr., operations

Branch Office (Sales):

NEW YORK, NY 10036: 45 W. 45th St. Phone: 212-869-4575. Thomas J. Bartunek, v.p. & gen. mgr.

Branch Offices (Operations):

LOS ANGELES, CA 90028: 6290 Sunset Blvd. Phone: 213-960-2204. Robert E. Wold, v.p. & gen. mgr.

NEW YORK, NY 10118: 350 Fifth Ave., Suite 8208. Phone: 212-947-4475. Steve Ludwig, v.p., technical, Wold New York Teleport
Satellite & terrestrial transmission facilities & services for domestic & international television; operates fixed transmit/receive satellite earth stations, mobile satellite uplinks & mobile microwave; program production & delivery facilities for TV & videoconferencing (monaural & stereo); videotape duplication & shipping services.

SIO WOLDSHIN INC.

95 Madison Ave.
13th Floor
New York, NY 10016
Phone: 212-684-7222
Fax: 212-689-5084
Sid Woloshin, pres.
John Convertino, engineer
Jonathan Appell, asst. engineer
Carla Hall, production coordinator
Ellen Shiwolich, public relations
Full service production house & recording studio; creation & production of original music & lyrics for various industries.

DAVID L. WOLPER PRODUCTIONS INC.

4000 Warner Blvd.
Burbank, CA 91522
Phone: 818-954-1707
Fax: 818-954-4380
Telex: 67-7129 WARNERS BUBK
David L. Wolper
Mini-series and movies for television; feature motion pictures for theatrical release.

WORLD CHAMPIONSHIP WRESTLING

One CNN Center-South Tower No. 1280
Box 105366
Atlanta, GA 30348-5366
Phones: 404-827-2066; 214-702-8814
Jack Petrik, pres.

WORLD EVENTS PRODUCTIONS LTD.

4935 Lindell Blvd.
St. Louis, MO 63108
Phone: 314-454-6475
Fax: 314-454-6428
Telex: 910-761-1093
Edward J. (Ted) Koplar, pres.
Edward Ascherman, v.p. & chief operating officer
Susan Cho, v.p. & dir. of sales
Anita Kelso, dir. of public relations & promotions
Production, syndication & marketing of TV programs.

WORLD MONITOR

One Norway St.
C-22
Boston, MA 02115
Phones: 617-450-7001 (ext. 2257); 800-225-7090
Sheryl Aarts, business mgr.
Newsmagazine.

WORLD WIDE BINGO

8085 S. Chester
No. 218
Englewood, CO 80112
Phone: 303-792-0090
Fax: 303-792-5609
James R. Hampton, pres.
Richard Ludvigsen, exec. v.p.
TV & radio bingo promotion & marketing; program production services.

WORLDVISION ENTERPRISES INC.

660 Madison Ave.
Third Floor
New York, NY 10021
Phone: 212-832-3838
Fax: 212-980-5970
Telex: 62401 WOR UW
Cable: WORLVISION
John D. Ryan, pres. & chief exec. officer

Program Sources

Bert Cohen, exec. v.p. & chief operating officer
Larry Gottlieb, exec. v.p., finance & administration
Tony Colobraro, sr. v.p., finance administration
Elliot Abrams, sr. v.p., acquisitions
Gary G. Montanus, sr. v.p., mktg.
Charles Quinones, sr. v.p., operations
Tom Devlin, v.p. & gen. mgr., Worldvision Home Video Inc.
Bill Baffi, v.p., eastern div. & national cable sales
Jerry Kauffer, v.p., creative services
Rita L. Scarfone, v.p., advertising & promotion
Dan Willis, v.p., international sales administration
Mitch Black, v.p., operations
Philip D. Marella Jr., v.p., legal & business affairs
Robert Dahill, v.p., advertising sales
Donald Micallep, v.p., research
Noreen McGrath, v.p. & dir., mktg. & strategic planning
Lisa Goldberg, dir. of personnel & office services
Andy Samet, dir., promotion
Alan Winnikoff, public relations dir.
Doreen Muldoon, dir., advertising sales administration
Christopher Alchermes, dir., contracts

Domestic Divisions:

CENTRAL: 625 N. Michigan Ave., Chicago, IL 60611. Phone: 312-642-2650. Fax: 312-642-8687. Gary Butterfield, v.p.; Brian O'Sullivan, acct. exec.; Jim Smith, consultant

SOUTHERN: 400 Perimeter Center Terrace, Atlanta, GA 30346. Phone: 404-394-7444. Fax: 404-396-8996. Karl Middelburg, v.p. & mgr., southern division; Stephen Hackett, acct. exec.

WESTERN: 9465 Wilshire Blvd., Beverly Hills, CA 90212. Phone: 213-273-7667. Fax: 213-273-3645. Paul Danylik, v.p.; Martin Weisman, acct. exec.; Ed O'Brien, acct. exec.

AUSTRALIA: WorldVision Enterprises of Australia Pty., 5-13 Northcliff St., Milsons Point 2061 Sydney. Phone: 922-4722. Telex: 790-70474. Fax: 011-61-2-92-8207. Cable: WORLVISION SYDNEY AUSTRAL. Brian Rhys-Jones, managing dir.; Susan Sotelo; Corinna Fox

BRAZIL: Worldvision Filmes Do Brasil Ltd., Rua Macedo Sobrinho 50, Botafogo, CEP 22271, Rio de Janeiro. Phone: 521-286-8992. Telex: 391-2123321 WFBR BR. Cable: WORFILMES RIO DE JANEIRO. Raymond Lopes Rodrigues, managing dir.; Mary Alice Freire

CANADA: Worldvision Enterprises of Canada, 1200 Bay St., Toronto, Ont. M5R 2A5. Phone: 416-967-1200. Telex: 36906524659 WVVISTPROG TOR. Fax: 416-967-0521. Bruce Swanson, v.p. & gen. mgr.; Suzanne Lisi

ENGLAND: Worldvision Enterprises U.K. Ltd., 54 Pont St., London, SW 1. Phone: 441-584-5357. Telex: 851-8812754 WORVIS G. Fax: 44-1-581-3483. Cable: WORLVIFILM LONDON via ITT. William Peck, managing dir.; Evelyn Leonard; Janice Wilson

LATIN AMERICA: Worldvision Enterprises Inc., 9465 Wilshire Blvd., Suite 628, Beverly Hills, CA 90212. Phone: 213-273-7667. Fax: 213-273-3645. TWX: 910-490-2610. Harrington Silva, dir., sales; Sara Indart; Leticia Estrada

FRANCE: Worldvision Enterprises S.A.R.L., 28 rue Bayard, Paris, 75008. Phone: 314-723-3995. Telex: 842 648218 F(WORLFRA). Fax: 331-4070-9269. Mary Jane Fourniel, managing dir.; Gerald Gayton; Catherine Molinier

WEST GERMANY: Worldvision GmbH, Fuerstenfelderstrasse, B8000, Munchen 2. Phone: 498-926-4091. Telex: 841 523420 WVIS D. Mex Hartmann, managing dir.; Karla Morhard; John Maressa

ITALY: Via Del Corso 22, Interno 10, 00186, Rome. Phone: 396-678-7056. Fax: 396-679-9242. Cable: VIA DEL CORSO 22 ROME IT. Martin Michael Kiwe, v.p.; Dorothy Shaw; Andrea Migliori; Adalia Anstalt

JAPAN: Worldvision Enterprises Inc., Tsukiji Hamarikyuu Bldg., 7th Floor, 5-3-3, Tsukiji, Chou-ku, Tokyo, 104. Phone: 813-545-3977. Telex: 781 2525077 AMCAST J. Fax: 813-545-3964. Cable: AMCOCAST TOKYO JAPAN. Mie Horasawa, dir., sales
Worldwide distribution of TV programming to networks, stations, cable, pay TV & home video markets.

WORLDWIDE TELEVISION NEWS CORP.

1995 Broadway
New York, NY 10023
Phones: 212-362-4440; 212-362-4448
Fax: 212-496-1269; 212-362-5723
Telex: 237853
Kenneth A. Coyte, pres.
Keith Reynolds, sr. v.p.
Robert E. Burke, exec. v.p.
Terry O'Reilly, v.p., American operations
Gerry O'Reilly, v.p., corporate sales
Robert Sullivan, bureau chief
Vince O'Reilly, mgr., film library
Lorraine Grabham Morgan, mgr., mktg. services

Branch Office:

ENGLAND: 31-36 Foley St., London, W1P 7LB. Phone: 01-323-3255. Telex: 23915
Independent television news agency supplying daily international news to U.S. broadcasters, affiliates, cable operators & other world broadcasters. Jointly owned by Independent Television News (ITN) in the United Kingdom, ABC & Nine Network of Australia. Also produces documentaries, news magazine and environmental & health series programs.

WORLD WRESTLING FEDERATION

(Titan Sports Inc.)
1055 Summer St.
Box 3857
Stamford, CT 06905
Phones: 203-352-8600; 203-353-2900
Fax: 203-352-8699
Telex: 643283 TITAN STM
Vince K. McMahon, pres. & chief exec. officer
Linda E. McMahon, exec. v.p.
Richard K. Glover, sr. v.p., business affairs & development
Basil V. DeVito Jr., sr. v.p., mktg. & promotions
James E. Troy, sr. v.p., international & pay-per-view operations
Michael V. Ortman, dir., affiliate relations
Joseph H. Perkins, distributor (Newton Centre, MA)

Advertising Sales Office:

NEW YORK, NY 10017: 757 Third Ave. Phone: 212-593-2228. Fax: 212-688-1454. John Howard, gen. sales mgr.
Worldwide producer & distributor (through Titan Sports Inc.) of wrestling programs including live & taped events.

WPHL-TV

5001 Wynnefield Ave.
Philadelphia, PA 19131
Phone: 215-878-1700
Randall Smith, exec. v.p.
David Smith, engineer
Color TV tape programs & commercials.

CARTER WRIGHT ENTERPRISES

6533 Hollywood Blvd.
Hollywood, CA 90028
Phone: 213-469-0944
Carter Wright, pres.
June Wright, v.p., talent coordination
Music production for TV, radio, stage & screen; bookings.

W.R.S. MOTION PICTURE & VIDEO LABS

1000 Napor Blvd.
Pittsburgh, PA 15205
Phones: 412-937-7700; 800-345-6977
Fax: 412-922-1020
F. Jack Napor, pres.
Ed Janow, mktg. v.p.
Laboratory facilities & services; music library; editing, processing & recording facilities; videotape-to-film & film-to-tape duplication; Macrovision anti-piracy process.

WTTW CHANNEL 11/ENTERPRISES GROUP

5400 N. St. Louis Ave.
Chicago, IL 60625
Phone: 312-583-5000
Fax: 312-583-3046
Telex: 9102212787
Bill McCarter, pres.
John Rahmann, exec. v.p.
Patterson Denny, sr. v.p., production center
Michael Hirsh, v.p., program marketing & development
Bruce Marcus, v.p., revenue & business planning

Program development, production & distribution for broadcast, cable, home video & other electronic media.

WW ENTERTAINMENT

205 E. 42nd St.
4th Floor
New York, NY 10017
Phone: 212-661-3350
Fax: 212-808-5469
Telex: 4973939 WWENY
James R. Waltz, sr. v.p.
Zita Siegel, dir., sales administration
Bernice Farnan, administrator, sales & research
Co-producers & distributors of feature film packages & series.

Y & R PROGRAM SERVICES

285 Madison Ave.
New York, NY 10017-6486
Phone: 212-210-3000
Paul Isacson, exec. v.p.
Gerri Donini, sr. v.p.
Producer & distributor of programming.

YORKSHIRE TV

The Television Centre
Leeds, LS3
England
Phone: 212-210-8989
Fax: 212-210-8682
Telex: 420791 INTEL

U.S. Office:

NEW YORK, NY 10017: 420 Lexington Ave.
Phone: 212-210-8989

Advertising Office:

ENGLAND: 32 Bedford Row, London, WC1R 4H3
Production studio.

ZACHRY ASSOCIATES INC.

709 N. Second St.
Box 1739
Arlene, TX 79604
Phone: 915-677-1342
H. C. Zachry, pres.
Producer & distributor of religious films; producer of TV film/tape series & spot commercials; film programs on order; recording facilities; studio facilities for rent.

Z-AXIS CORP.

10800 E. Bethany Dr.
Suite 500
Aurora, CO 80014
Phone: 303-696-9608
Steven H. Cohen, pres.
Alan Treibitz, v.p., finance
Raymond Hauschel, v.p., sales
Gary Freed, mgr., technical operations
Computer generated, 3-D animation; video production & post production; interactive video.

ZENITH PRODUCTIONS LTD.

15 St. George St.
London, W1 9DE
England

Management and Technical Consulting Services

Including companies involved in marketing, market surveys, promotion, public relations, engineering, research, management consulting for Television Stations, Radio Stations, Cable Systems and other communications properties.

A-J CONTRACTING CO. INC.

470 Park Ave. S
New York, NY 10016
Phone: 212-889-9100
Construction managers, consultants & contractors.

AKER ASSOCIATES INC.

1212 New York Ave. NW
Suite 500
Washington, DC 20005
Phone: 202-789-2424
Fax: 205-789-1818
Colburn Aker, pres.
Christine Naylor, v.p.
Julian Stein, sr. consultant
Communications consultant specializing in marketing, media relations & public affairs.

ALACRITY CABLE COLLECTIONS

177 Defense Hwy.
Suite C
Annapolis, MD 21401
Phone: 301-261-6667
Susan O'Neill, pres.
Converter recovery; collection of past due services amounts.

ALEXANDER & ASSOCIATES

5444 Bay Center Dr.
Suite 215
Tampa, FL 33609
Phone: 813-286-8170
Fax: 813-286-8350
Thomas N. Alexander, pres.
Regulatory affairs & business analysis consultation for cable TV industry including strategic planning; franchising & refranchising; franchise transfers; renegotiations & fee reductions; regulatory system profiles; governmental & community relations; system appraisals; financial projections & marketing.

ALFORD ENGINEERING INC.

32 Sixth Rd.
Woburn, MA 01801
Phone: 617-729-8050
Fax: 617-933-9512
TWX: 710-348-1063
Andrew Alford, pres.
Evaluation of TV & other RF signals reflected from buildings, towers & other structures.

FRANK ALLEN ASSOCIATES

1387 Stoneridge Circle
Escondido, CA 92025
Phone: 619-746-3291

Frank L. Allen
C. Edward Harmon
Terri E. Allen
Ronald M. Sutherland
Cable television brokerage, consulting, financing, appraisals & management services.

AMERICAN EUROPEAN CONSULTING CO. INC.

Box 19686
Houston, TX 77224
Phones: 713-652-2008; 713-464-8797
Arthur Krueger, pres.
Management services; international market research and development.

AMERICAN FILM TECHNOLOGIES INC.

1265 Drummers Lane
Suite 108
Wayne, PA 19087
Phone: 215-688-1322
George R. Jenson, chmn.
Color-converts black-and-white motion pictures and television productions.

AMERICAN MOTION PICTURES

2247 15th Ave. W
Seattle, WA 98119
Phone: 206-282-1776
Fax: 206-282-3535
Conrad W. Denke, pres.
Laura Nielsen, v.p.
Jacki Artley, v.p., syndication
Video & film production services providing video editing, production, equipment rentals, computer graphics, video & audio duplicating & studio rentals. Producer & distributor of television programming.

AMERICAN TELEMARKETING SPECIALISTS INC.

316 East Oak
Suite B
Denton, TX 76201
Phones: 817-565-9415; 800-777-7443
Fax: 817-383-1876
Randy Keylor, pres.
Outbound telemarketing for cable television, upgrade, survey.

AMERICAN TRANSCOMMUNICATIONS INC.

80 Field Point Rd.
Greenwich, CT 06830
Phone: 203-661-7390
Fax: 203-629-9589

Howard R. Hawkins, chmn. & chief exec. officer
Robert E. Button, pres.
Eric DiSilvestro, v.p.
Consultants in satellite, microwave, cable, telephone networks, systems & equipment.

AMSAT COMMUNICATIONS INC.

78 Halloween Blvd.
Stamford, CT 06902
Phone: 203-323-7800
Rick Perrone, pres.
Ken Makowski, v.p., mktg.
Mark Hopkins, chief engineer
Cable TV service specializing in system audits, trapping, sales, marketing, installations, underground construction, engineering evaluations, proof of performance, splicing, aerial construction & system rebuilds, earth stations, headends & fiber optics.

ANTONELLI MEDIA TRAINING CENTER

20 W. 20th St.
New York, NY 10011
Phone: 212-206-8063

APSC CONSULTING

1655 N. Fort Myer Dr.
Suite 1120
Arlington, VA 22209
Phone: 703-525-2772
Fax: 703-525-9658
Telex: 650-372-5779
Jennifer Woods, v.p. & gen. mgr.
Richard Shay, v.p.
Management consulting; market, regulatory and political strategies; technical consulting in international & domestic telecommunications.

ASSOCIATED UTILITY SERVICES INC.

Box 650
Moorestown, NJ 08057
Phone: 609-234-9200
Joseph F. Brennan, pres.
Frank J. Hanley, sr. v.p.
Stuart G. McDaniel, sr. v.p.
Financial consulting to cable TV industry, specializing in preparation of rate filings; expert witness & testimony for presentations to regulatory agencies.

ATLANTIC COMMUNICATIONS

Box 3700
Winter Springs, FL 32708
Phone: 305-365-4321

AUDIENCE RESEARCH & DEVELOPMENT

8700 Stemmons Freeway
Suite 415
Dallas, TX 75247-3767
Phone: 214-630-5097
Fax: 214-630-4951
John Sheehan, pres. & gen. mgr.
Ed Bewley, sr. partner
Willis Duff, sr. partner
Bill Taylor, sr. partner
Doug Clemensen, partner
Sandra Connell, v.p., placement services
Jerry Florence, v.p., research
John Lehman, v.p., client development

Branch Office:

FAIRFIELD, CT 06430: 140 Sherman St.
Phone: 203-259-1084. Fax: 203-255-4161.
Audience research & analysis; consulting for local television news & programming; news development, personnel search, performance coaching, promotion, strategic planning; market & sales research for broadcast television. Advertising research and consultation for stations' promotional campaigns.

THE AUSTIN CO.

3650 Mayfield Rd.
Cleveland, OH 44121
Phone: 216-382-6600
Fax: 216-291-6684
Thomas J. Judge, pres. & chief exec. officer
J. William Melsop, group v.p., districts
Stuart R. Wetterschneider, v.p., engineering
David A. Robichaux, v.p., mktg. & planning
John R. Owen, dir., planning & bcstg. facilities
Marvin M. Epstein, dir., public relations
Consulting, design, engineering and construction of TV, radio, cable & motion picture production facilities.

AVIATION SYSTEMS ASSOCIATES INC.

28441 Highridge Rd.
Rolling Hills Estates, CA 90274
Phone: 213-377-3449
Fax: 213-541-7839
John Chevalier Jr., pres.
Gary Allen, v.p.
Aviation consulting, airspace analysis, FAA negotiations & EMI

AWM COMMUNICATIONS CONSULTANTS INC.

7760 S.W. 182nd Terrace
Miami, FL 33157

Howard Burkat Copy & Concepts

Two decades of creative advertising, promotion, marketing, and consulting for broadcasting and cable.

11 Rectory Lane
Scarsdale, New York 10583
914-723-2657

Management & Technical Services

Phone: 305-251-2162
Fax: 305-255-9989
Arno W. Mueller, pres.

F. J. BAER INDUSTRIES INC.
5851 Calvin Ave.
Tarzana, CA 91356
Phone: 818-881-1815
Jim Baer

BAKER SCOTT & CO. EXECUTIVE SEARCH
Cable Division
1259 Rte. 46
Parsippany, NJ 07054
Phone: 201-263-3355
David Allen, principal
Judy Bower, principal
Executive search.

BCI INC.
12200 Sunrise Valley Dr.
No. 100
Reston, VA 22091
Phone: 703-648-9044
Ron Graves, pres.
Bruce Allan, dir. of mktg.
General consulting on telecommunications.

MICHAEL S. BERKOWITZ & ASSOCIATES
223 Duncan Way
Oakland, CA 94611
Phone: 415-652-2862
Michael S. Berkowitz, pres.

Branch Office:
GOLDEN VALLEY, MN 55427: 1345 Maryland Ave. N. Phone: 612-544-5743.
Strategic planning/corporate development; economic, financial, technical & marketing research, consulting & management services; specializing in cable TV, ETV & other broadband communication systems.

BERNARD ASSOCIATES
237 E. 39th St.
New York, NY 10016
Phone: 212-686-7445
Bernard Eichwald, sr. partner
Gerard C. Sharpe, partner
Design, construction, management, operation & maintenance of electronic systems.

BILL-DAVID ASSOCIATES INC.
2508 Fairmount St.
Colorado Springs, CO 80909
Phone: 719-636-1584
William H. Martin, pres.
Hugh Martin, v.p.
Media brokerage; appraisals; expert testimony; management consulting.

BLAIR MEDIA INC.
Box 753
Wheat Ridge, CO 80034
Phone: 303-232-2924
Fax: 303-232-2908
Dirk B. Freeman, pres.
Specializing in project management, new station construction, staffing & development, marketing, sales & organizational structuring.

BMC COMMUNICATIONS
Box 6715
Incline Village, NV 89450
Phone: 702-831-4646
William L. McGee, pres.
Sales support & training services for radio, TV & cable systems local advertising sales; retail sales training/development & sales/mktg. programs, films/tapes. Recruitment, training & placement of local media sales personnel. Consulting services & publications on new electronic media: Pay TV; LPTV; DBS; cellular radio; videotex; home video cassettes, discs, games & personal computers.

C-92

BOOZ, ALLEN & HAMILTON INC.
101 Park Ave.
New York, NY 10178
Phone: 212-697-1900
Fax: 212-880-9732
Telex: 620196 (BAHINT)
R. Michael McCullough, chmn.
Peter M. Horowitz, dir., corporate marketing & communications

Offices:
ATLANTA, GA 30303: 229 Peachtree St. NE, Suite 1520. Phone: 404-659-3600.

BETHESDA, MD 20814-4455: East West Towers, 4330 East West Hwy. Phone: 301-951-2200.

CHICAGO, IL 60602: 3 First National Plaza, 70 W. Madison St., Suite 2900. Phone: 312-346-1900.

CLEVELAND, OH 44115: 1100 Chester Ave., Suite 200. Phone: 216-696-1900.

DALLAS, TX 75202: 901 Main St., Suite 6500. Phone: 214-746-6500.

SAN FRANCISCO, CA 94111: 555 Montgomery St., Suite 1700. Phone: 415-391-1900.
International consultants to private & government sectors specializing in strategic, organizational, technological, public management, productivity management & defense technology.

BORTZ & COMPANY INC.
1515 Arapahoe St.
Suite 1425
Denver, CO 80202
Phone: 303-893-9902
Paul I. Bortz, pres.
Economic analysis, market research, station and cable system valuation, strategic planning for media, sports & entertainment industry.

BOWERS DESIGN ASSOCIATES
746 Alexander Rd.
CN 5277
Princeton, NJ 08540
Phone: 609-452-7000
Raymond A. Bowers, pres.
John F. Connolly, sr. v.p., mktg.
Fred L. John, v.p.
John D. Sisti, v.p., sales
Full architectural service, land use planning, landscape architecture & engineering coordination.

THE HERBERT BOYER CO.
14 E. 77th St.
New York, NY 10021
Phone: 212-744-7558
Herbert Boyer, pres.
James H. Hollyer, v.p.
William F. Parsons, v.p.
Ron Simon, sr. associate

Branch Office:
ATLANTA, GA 30339: 3317 Cochise Dr. Phone: 404-432-0004.
Consulting service to operators & manufacturers of cable TV equipment. Equipment evaluation & market requirements. Acquisition & new venture studies. Executive searches & theft-of-service analysis.

BRIGHTSTAR COMMUNICATIONS LTD.
630 Fifth Ave.
Rockefeller Center
New York, NY 10111
Phone: 212-582-8578
Telex: 642494 WU BRTSTR NY
William J. Page, v.p., North America
Jay Lebowitz, operations mgr.
Worldwide satellite television transmission services. Transatlantic satellite carrier of TV programming. Direct two-way path between

North America & Europe. Global satellite coordination. Wegener multi-channel audio; encryption; TV standards conversion.

BROADCAST-CABLE ASSOCIATES INC.
12 Lakeview Dr.
Lynnfield, MA 01940
Phone: 617-595-7900
Paul McCarthy, gen. managing partner

Branch Office:
WASHINGTON: Box 3595, Warrenton, WA 22186. Phone: 703-347-0390. Dave Uhrich, partner
Represents TV stations in negotiations with cable systems for carriage, preferred channel positioning, non-duplication & syndicated exclusivity protection. Prepares significant viewership studies for both television stations and cable systems to erase distant signal copyright liability; proving effective competition for regulation purposes.

BROADCAST DATA SERVICES
(Div. of Moffet, Larson & Johnson Inc.)
2 Skyline Place, 5203 Leesburg Pike
Suite 800
Falls Church, VA 22041
Phone: 703-824-5666
Fax: 703-824-5672
Allocation studies, terrain profiles, population counts, market & frequency watch service, TV & LPTV databases.

BROADCAST ENGINEERING INC.
46 Marian Rd.
Fairfield, CT 06430
Phone: 203-371-6462
Gregory L. Morton, pres.
Radio & TV engineering consulting & maintenance services.

BROADCAST INVESTMENT ANALYSTS INC./ FRAZIER, GROSS & KADLEC
Box 17307
Washington, DC 20041
Phone: 703-478-5880
Thomas J. Buono, pres.
Frank Higney, chief operating officer
David Cole, v.p., tax appraisals
William Redpath, v.p., consulting research
Sandra Freschi, v.p., mktg.
Charles E. Walters, v.p.
Fair market valuations, tax appraisals, litigation support, acquisition consulting, investment banking, industry publications & seminars for the communications industries.

BROADCAST PERSONNEL INC.
400 Broad St.
Millford, PA 18337
Phone: 717-296-5044
Sherlee Barish

BROAD STREET VENTURES
Box 151
Riverside, CT 06878
Phone: 203-637-4605
Fax: 203-637-4796
Richard L. Geismar, pres.
Fred E. Walker, exec. v.p.
Financial & management consulting for broadcast industries.

STUART N. BROTMAN
47 Baskin Rd.
Lexington, MA 02173
Phone: 617-862-8892
Strategic corporate, financial, market & regulatory planning for senior management of communications, information & entertainment clients in the U.S. & abroad.

BUSINESS SYSTEMS INC.
One Marcus Dr.
Greenville, SC 29615
Phone: 803-297-9290
Fax: 803-297-9213
Bill Cox, pres.

Carole E. Bannister, dir. of mktg.
Israel Sandler, dir. of sales
In-house billing and subscriber management total information systems featuring order entry, dispatching, marketing support & analysis, sales analysis, outage analysis, addressability, pay-per-view control, receivables processing & inventory management.

CABLE COMMUNICATIONS CONSULTANTS INC.
103 Park Washington Court
Falls Church, VA 22046
Phone: 703-533-1545
Fax: 703-533-1165
Cable TV appraisals, fair market valuations, feasibility studies, tax appraisals, trouble shooting, refranchising, system management, special studies, litigation support & expert witness testimony.

CABLEDATA
11020 Sun Center Drive
MS1070
Sacramento, CA 95873-1070
Phone: 916-636-5800
Fax: 916-636-5645
Gerald S. Knapp, pres.
Maggie Wilderotter, sr. v.p. & gen. mgr.
Nancy Frank, v.p., mktg.
Jack McDonald, v.p., sales
Complete on-line system for cable subscriber management & billing, including addressability and pay-per-view.

CABLEDATA CANADA
140 Renfrew Dr.
Markham, Ont. L3R 3B3
Canada
Phone: 416-477-3110
Fax: 416-477-3012
Gerald S. Knapp, pres.
Maggie Wilderotter, sr. v.p. & gen. sales mgr.
Jacques Soloudre, Canadian sales mgr.
Jill Grant, mktg. & sales support mgr.
Dave Hunter, managing dir.
On-line system for cable subscriber management & billing, including addressability & pay-per-view.

CABLEDATA INTERNATIONAL
11020 Sun Center Drive
MS1070
Sacramento, CA 95873-1070
Phone: 916-636-5830
Fax: 916-636-5750
Gerald S. Knapp, pres.
Bob Crowley, v.p.
Martyn Lewis, European sales mgr.
Tony Cavanagh, managing dir.
Provides subscriber management, billing & enablement/encryption services to national & international cable, SMATV & MMDS markets.

CABLE ENGINEERING INC.
1300 N. Irwin Street
Hanford, CA 93230
Phone: 209-582-5353
Steven L. Roberts, pres.
Ed E. Cooper, v.p.
Cable TV & communications systems design, drafting, strand mapping, as-built mapping, field audits; as-built, rebuild & make-ready engineering; technical consulting & engineering services.

CABLELABS
1050 Walnut St.
Suite 500
Boulder, CO 80302
Phone: 303-939-8500
Fax: 303-939-9189
Richard R. Green, pres. & chief exec. officer
Baryn S. Futa, chief operating officer
Tom Gillett, v.p., business development & technology transfer
Tom Elliot, v.p., science & technology
Craig K. Tanner, v.p., advanced TV projects

Claude Baggett, dir., systems engineering
Mike Schwartz, dir., clearinghouse

CABLE MANAGEMENT SERVICES

Box 9120
Schenectady, NY 12309-0120
Phone: 518-786-1488
Frank C. Baxter Jr., principal
Paul F. Schonewolf, principal
Wayne L. Sherman, principal
George M. Williams, principal
Engineering, marketing, operations & financial consulting for CATV operators, lenders & equity investors, including appraisals & evaluations, system management, business planning, auditing of operations, loan performance reviews & other management services.

CABLE MARKETING SERVICES INC.

2105 Edgewood
Box 13676
Arlington, TX 76013
Phone: 817-429-2737
Janie Cull, chmn.
Robert E. Cull, pres.
Specialists in converter changeouts with door sales, sales campaign training & management, telemarketing, marketing management, plans & field implementation, cable stores, employee training, start-up for in-house departments.

CABLEMASTERS CORP.

Box 219
Lake City, PA 16423
Phone: 814-838-1466
Bernie Czarnecki, pres.
Harry Fried, controller
Gary Morris, operations mgr.
David Hall Jr., senior project mgr.
Aerial & underground construction, strand mapping, system design, make ready engineering & applications, residential & MDU installations, sweep balance; proof of performance testing. Fiber optic & LAN services.

CABLEMEOIA ADVERTISING INC.

80 Werimus Lane
Woodcliff Lake, NJ 07675
Phone: 201-391-3058
Fax: 201-391-8864
Mary Lou Wallace, pres.
Chris Wallace, v.p.
Craig Rankin, sales mgr.
Joseph Rees
Cable advertising representative & sales consultants in New York & Philadelphia markets.

CABLE MEOIA ASSOCIATES

405 Reo St.
Suite 115
Tampa, FL 33609
Phone: 813-289-9400
Fax: 813-289-6539
William M. Roberts III, v.p.
Cable television management.

CABLE-SCOPE MANAGEMENT CORP.

Box 15626
Delmont, PA 15626
Phone: 412-668-2194

CABLE SEARCH ASSOCIATES

Box 2347
Naperville, IL 60567
Phone: 708-369-2620
Fax: 708-369-0126
Wick Kirby, pres.
Executive search & placement, specializing in operations, engineering, marketing & construction.

CABLE SERVICES GROUP

10825 Old Mill Rd.
Omaha, NE 68154
Phone: 402-399-7035
Jay A. Oxton, pres.
Jim Perkins, sr. v.p.

Donna C. Pennington, mktg. mgr.
Management information and subscriber billing services including advertising sales management systems.

CABLE SYSTEM SURVEY CO.

17 Peddler's Row
Newark, DE 19702
Phone: 302-368-2436
Thomas N. Tetreault, pres.

Branch Office:

TEKONSHA, MI 49092: 518 N. Main St.
Phone: 517-767-4185.
Provides system strand-mapping, as-built surveys, base mapping, system design, make-ready surveys & related technical services for construction, rebuild & upgrade of CATV plants.

CABLE TECHNOLOGIES INTERNATIONAL INC.

1051 County Line Rd.
Suite 107
Huntingdon Valley, PA 19006
Phone: 215-953-0100
Fax: 215-322-6127
Consulting & marketing services for cable operators & equipment vendors. Purchase & sale of subscriber equipment.

HERBERT B. CAHAN

6350 Red Cedar Place
Suite 401
Baltimore, MD 21209
Phone: 301-764-0401
Communications, public & community relations & station management consultant.

CAREER MARKETING ASSOCIATES

7100 E. Bellevue
Suite 309
Englewood, CO 80111
Phone: 303-779-8890

WILLIAM B. CARR & ASSOCIATES INC.

1805 Burleson-Retta Rd.
Burleson, TX 76028
Phone: 817-295-1181
William B. Carr, pres.
D. Hardin
Consulting engineers for TV, radio, CATV, MDS, cellular & land mobile services, RCC; FCC applications; field work; system design, planning & specification; hearings.

CATV AMIC CO.

2718 20th St. South
Suite 103
Birmingham, AL 35209
Phone: 615-359-4051
John H. Gillespie, pres.
David Sanders, v.p.
Greg McGee, v.p., mktg.

Corporate Office:

BIRMINGHAM, AL 35209: 2718 20th St. S, Suite 103. Phone: 205-871-0336. Fax: 205-871-0342. Dana Beaupre, southeast operations mgr.
Auditing, marketing, installations, construction.

CATV OESIGN ASSOCIATES INC.

3100 S. Lamar
Suite 101
Austin, TX 78704
Phone: 512-444-2461
Steve Williams, pres.
Doug Burns, v.p.
Ruth Brewer, office mgr.
Computer-aided two-way system design for new builds, rebuilds, TVRO, SMATV & data links; strand mapping; as-built survey mapping; on site system evaluations; consulting.

CATV/GROUP I

Box 8221
Canton, OH 44711

Phone: 216-454-4806
Earl Miller, eastern div.
Door-to-door cable, MDS, STV & DBS subscriber sales.

CATV SUBSCRIBER SERVICES INC.

808 Summit Ave.
Greensboro, NC 27405-7834
Phones: 919-273-5553; 800-334-0860
Raymond L. Galtelli, pres.
Turnkey marketing, advertising, door-to-door sales, scheduling, installation; mapping & engineering; construction; house drop audits; various support services.

CAV COMMUNICATIONS CORP.

34 Lincoln Terrace
Penthouse
Hillsdale, NJ 07642
Phone: 201-391-7510
Jay Campbell, pres.
Specializes in advertising, production & programming services for the cable TV & home videocassette industries. Concentrates on translating print to electronic media. Development & placement of original programming for basic cable networks.

CB COMMUNICATION INC.

141 E. 55th St.
No. 10 H
New York, NY 10022
Phone: 212-758-7880
Fax: 213-275-4149
Telex: 4938732
Suzan K. Couch, pres.
Gail Trel Barker, secy.-treas.
Marketing & sales services for entertainment & service industries.

CLS2

(Subsidiary of Claire Stern Assoc. Inc.)
370 Fifth Ave.
16th Floor
New York, NY 10016-6517
Phone: 212-725-5632
Fax: 212-725-5632
Claire M. Stern, dir.
CATV financial, legal, engineering & marketing consultants; system appraisals.

CMI RESEARCH INC.

Box 2218
La Mesa, CA 92044
Phone: 619-461-7891
James L. Bloxham, pres.
Thomas Wotruba, sr. research consultant
Suzanne Bloxham, corporate secy.
Custom & standardized consumer opinion surveys.

COAXIAL ANALYSTS INC.

4582 S. Ulster St.
Suite 1301
Denver, CO 80237
Phone: 303-770-7700
Fax: 303-770-7705
Ross W. McPherson, pres.
James J. Holland, v.p., corporate development
James B. MacKenzie, v.p., strand mapping services
Charlene Tatum, controller
Carman Skeehan, dir., design services
Computer-assisted strand mapping & system design for engineering, construction, project management & system operation; strand mapping, as-built mapping & make ready surveys. Affiliates: Coaxial Capital Corp. (see Brokerage & Financing); Coaxial International Inc. (management consulting).

COAXIAL INTERNATIONAL INC.

4582 S. Ulster St.
Suite 1301
Denver, CO 80237
Phone: 303-770-7700
Fax: 303-770-7705

Ross McPherson, pres.
Rusty Pickard, v.p., mktg. & business development
Anita Joseph, v.p., programming
Charlene Tatum, controller
Mary O'Hara, dir., media relations
International consulting firm specializing in cable television operations. General management, programming, marketing, system engineering & design, customer service, billing, vendor & equipment selection.

COLUMBINE SYSTEMS

1707 Cole Blvd.
Golden, CO 80401
Phone: 303-237-4000
B. Cole
G. Stanford
M. Fine
Broadcast information systems including sales, traffic, billing, accounts receivable, payroll, general ledger, accounts payable, music inventory & rotation, media inventory, automation interface, demographics & film inventory/amortization.

COMEX CORP.

1645 N.W. 79th Ave.
Miami, FL 33126
Phones: 305-594-0850; 305-594-0851;
305-594-0852; 703-471-4215
Fax: 305-591-7298
Jack A. Rickel, pres.
G. J. Rickel, secy.-treas.
Laurie J. Feijoo, logistics
John Still, project dir.
Engineer, furnish & supervise complex TV systems; broadcast, microwave, CATV, MATV, satellite, MMDS.

★ COMMUNICATION RESOURCES/MEDIA BROKERS

3727 E. 31st St.
Tulsa, OK 74135
Phone: 918-743-8300
Fax: 918-749-3348
Radio, TV & cable brokerage, acquisitions & mergers.

COMMUNICATION TECHNOLOGIES INC.

6213 Middleton Springs Dr.
Middleton, WI 53562
Phone: 608-831-4636
Richard C. Gall, pres.
Studio, transmitter, fiber optic, microwave, satellite, data & CATV system consulting, design & installation.

COMMUNICATIONS ENGINEERING

80 Worcester Rd.
Etobicoke, Ont. M9W 1K7
Canada
Phone: 416-674-0224
Fax: 416-675-2436
Ralph von Eppinghoven, gen. mgr.
Consulting services for cable TV; system testing/field engineering; headend alignments; management studies; microwave system design; earth station design & implementation; software development; regulatory applications & briefs.

★ COMMUNICATIONS EQUITY ASSOCIATES INC.

101 E. Kennedy Blvd.
Suite 3300
Tampa, FL 33602
Phone: 813-222-8844
J. Patrick Michaels Jr., chmn.
James F. Ackerman, chmn. emeritus
Harold Ewen, vice chmn.

Management & Technical Services

Branch Offices:

BERWYN, PA 19312: 1235 Westlake Dr., Suite 140. Phone: 215-251-0650. Fax: 215-251-9180. Tom MacCrory, group v.p., cable TV

NEW YORK, NY 10152: 375 Park Ave., Suite 3808. Phone: 212-319-1968. Fax: 212-319-4293. Donald Russell, pres., CEA Inc.

Investment banking & brokerage services to cable TV industry; acquisitions, divestitures, mergers & trades; financial placements for equity & debt; joint ventures; appraisals; consultation for tax & estate planning & shareholder negotiations.

COMMUNICATIONS LINK INC.

Box 339
Missouri City, TX 77459-0339
Phones: 713-499-9699; 800-969-6637
Fax: 713-499-9840
Ted Tarver, pres.

Russ Trevillian, v.p., engineering
Wireless cable consultants. Consulting & engineering turnkey services for design, construction & operation of domestic & international wireless cable systems. Services include feasibility studies, FCC license application preparations, engineering, construction, personnel training, warehousing & office setup.

COMMUNICATIONS STUDIES & PLANNING INTERNATIONAL INC.

101 Park Ave.
New York, NY 10178
Phone: 212-697-1900
Telex: 178202 CSP UT
Business consulting & research in telecommunications & information industries including strategic planning, market analysis, technical planning & operational project management.

COMPLINK

5600 S. Quebec
B-156
Englewood, CO 80111
Phone: 303-779-4032

COMPUTER MANAGEMENT SYSTEMS INC.

11550 N. Meridian St.
Indianapolis, IN 46240
Phone: 317-844-9666

COMPUTER RESEARCH INC.

Box 325
Pittsburgh, PA 15230
Phone: 412-262-4430
Frank Moser, marketing mgr.
Cable TV accounts receivable through distributive processing minicomputer systems.

COMSAT VIDEO ENTERPRISES

22300 Comsat Dr.
Clarksburg, MD 20871
Phone: 301-428-7349
Fax: 301-428-3285
Robert Wussler, pres.
David Buksbaum, v.p., broadcast operations & exec. producer
Catherine B. Waters, mgr., satellite services
In-room entertainment services to over 1700 hotels nationwide. Satellite delivered services available at same properties. Transportable uplink, encryption & downlink vehicles available for lease.

COMSEARCH

(An Alliance Telecommunications Co.)
11720 Sunrise Valley Dr.
Reston, VA 22091
Phone: 703-620-6300
Engineering services for satellite earth stations, microwave & mobile communication including CARS & STL; system design, FCC applications, interference trouble-shooting; radiation hazard testing & analysis.

COMSONICS INC.

1350 Port Republic Rd.
Box 1106
Harrisonburg, VA 22801
Phones: 800-336-9681; 703-434-5965
Dennis A. Zimmerman, chief operating officer
Donald J. Sommerville, dir., sales & mktg.
Wendy K. Springer, account exec.
Cynthia Tasker, account exec.
Lora Nelson, account exec.
Gary Wilson, account exec.
CATV manufacturer of leakage detection equipment, coaxial relays, window field strength meter; CATV repair facility for test equipment, headend & line equipment; used equipment sales/purchase.

COMTEL VIDEO SERVICES INC.

411 Airport Blvd.
Suite 103
Burlingame, CA 94010-2001
Phone: 415-579-1123
Fax: 415-579-1203
Robert C. Beggs, pres.
Air checks for advertisers on TV.

CONLEY & ASSOCIATES

Box 4877
Greenwich, CT 06830-4877
Phone: 203-661-6058
Christopher J. Conley, managing gen. partner
Candace Christianson, gen. partner
Management consultants to the electronic media, specializing in appraisals & valuations; strategic planning & feasibility studies; financial planning & restructuring; contract management; operational evaluations & audits; engineering design & technical evaluations; marketing research & analysis; human resources development & training; franchising/refranchising; regulatory affairs & expert testimony.

CHARLES M. CONNER & ASSOC.

1437 Chardonnay
Houston, TX 77077
Phone: 713-870-9594

CONTEL FEDERAL SYSTEMS SECTOR

(Subsidiary of Contel Corp.)
15000 Conference Center Dr.
Box 10814
Chantilly, VA 22021-3808
Phone: 703-818-4000
Fax: 703-818-5484
Telex: 402338
Stuart Johnson, pres.
Jack Pinto, v.p., business development
M. E. Korpan, market research analyst
Information Management Systems: Westlake Village, CA
Data Systems Services: Marina Del Rey, CA
Design, engineer, construct, install, operate & maintain telecommunication, information & security systems for domestic & foreign commercial companies & governments.

COOLEY ASSOCIATES INC.

Box 187
Langhorne, PA 19047
Phone: 215-752-0279
Caywood C. Cooley Jr., pres.
Cable TV engineering & management consultants specializing in cost-efficient CATV system rebuilds, using computer-aided design techniques & lease/sale of CATV applicable software.

SOL CORNBERG

White Rigg, East Ballaterson
Maughold
Isle of Man,
United Kingdom
Phone: 0624-812145
Consultation, plant & facilities design.

CORNWALL ASSOCIATES INC.

650 N. Sierra Madre Villa
No. 300
Pasadena, CA 91107
Phone: 818-351-5521
Fax: 818-351-5057
J. Shirl Cornwall, pres.
Kent Cornwall, v.p.
Nathan Seamons, v.p., interior design
Architecture, interior design, technical design, construction management, equipment installation, turnkey services for production & broadcast facilities.

COTTRELL & HOUSE INC.

475 Metroplex Dr.
Box 110929
Nashville, TN 37222-0929
Phone: 615-385-0350

Branch Office:

MADISON, WI 53705: 6300 University Ave., Box 5648. Phone: 608-233-9711.

CREDIT PROTECTION ASSOCIATION INC.

Noel Road
Box 802068
Dallas, TX 75380
Phones: 800-527-2274; 214-233-9614;
800-527-5468 (TX)
Fax: 214-701-8332
Nate Levine, pres.
J. (Doc) Guerrero Sr., v.p., mktg.
Robert Adonailo, v.p., Atlantic region
Robert McAllister, v.p., western region
Bernie Slakman, mgr., southeast region
Bill Hatfield, mgr., Great Lakes region
Deb Nowack, mgr., Rocky Mountain region
Specialized CATV account collection program designed by and for cable operators.

CS COMMUNICATIONS INC.

2929 Eskridge Rd.
No. P1
Fairfax, VA 22031
Phone: 703-560-0080
Charles E. Sampson, pres.
Subscriber management systems for personal computers, CATV, SMATV & TVRO system operators; software. Document electronic image storage & retrieval systems.

CTIC ASSOCIATES

Box 1205
Annandale, VA 22003
Phone: 703-941-1770
Harold Horn, pres.
Private, nonpartisan consulting group which provides technical & financial consulting services on cable related matters to local governments. Assists in franchising & refranchising processes, attends public hearings, prepares ordinances & requests for proposals; documents & evaluates franchise materials. Advises & assists in franchise renegotiations, rate studies, technical compliance & financial feasibility studies.

CUMMINS-ALLISON CORP.

(Allison Division)
Dept. T. F.
Box 102
Indianapolis, IN 46206
Phones: 800-245-8270; 317-244-2440
Fax: 317-241-9518
Joseph P. Ternavan, pres.
John M. Mentzer Sr., v.p., mktg.
Richard A. Lippitz Sr., v.p., sales
Coupon payment books & billing systems, computer generated billing.

CYCLE SAT INC.

119 John K. Hanson Dr.
Box 309
Forest City, IA 50436
Phone: 515-582-6999
Fax: 515-582-6979

Loren Swenson, pres.
Jocelyn Steil, exec. v.p.

DATAWORLD

Box 3073
Bethesda, MD 20824
Phones: 301-652-8822; 800-368-5754
John T. Neff, sales
Shirley M. Ostmann, gen. mgr.
Robert E. Richards, mktg. mgr.
Database for AM, FM, TV, low-power TV & translators. Plotting & mapping services; coverage, terrain shadowing. 24-hour remote access available.

JEFFERSON DAVIS ASSOCIATES

425 2nd St. SE
Suite 340, The Center
Cedar Rapids, IA 52401
Phone: 319-364-4460
Jefferson D. Davis, chmn.
Joseph J. Gross, pres.
Mary Westphalen, v.p., research
Connie Kennedy, project dir.
Karen Dulaney, comptroller
News & programming audience research; long range planning programs.

THE DEER RIVER GROUP

2000 L St. NW
Suite 200
Washington, DC 20036
Phone: 202-659-3331
Robin B. Martin, pres. & chief exec. officer
Jay P. Williams Jr., chief operating officer
Erwin G. Krasnow, general counsel

Branch Office:

WAYLAND, MA 01778: 35 Main St. Phone: 508-653-7200.
Radio, TV & cable TV consulting, acquisition consulting, financial & operational reviews, research & marketing.

OEOLOTTE, HASKINS & SELLS

1114 Ave. of the Americas
New York, NY 10036
Phone: 212-790-0798
O. Shapiro

OES ASSOCIATES

42 Monmouth Hills
Highlands, NJ 07732
Phone: 201-291-9807
David E. Schutz, co-director
Anthony M. Hoffman, co-director
Ellen Brooks, research dir.
Financial & economic analyses; financing, new station feasibility studies, appraisals, strategic planning.

DESIGN AUTOMATION INC.

809 Massachusetts Ave.
Lexington, MA 02173-3992
Phone: 617-862-8998
Fax: 617-862-3769
N. Sokal, pres.
Design consulting, design review & product development in all areas of electronics.

DIRECT VIDEO MARKETING INC.

Rte. 2, Lewisburg Pike
Franklin, TN 37064
Phone: 615-790-7091
Richard Marshall, chief exec. officer
Cindy Marshall, pres.
Produces TV commercials for direct response advertising.

DONNELLY MARKETING INFORMATION SERVICES

70 Seaview Ave.
Box 10250
Stamford, CT 06904
Phone: 203-353-7474
Fax: 203-325-3391
Demographic data services including Census data, updated estimates & projections; lifestyle clusters; media, product usage &

retail sales information; color-keyed mapping; product offering cable specific data.

ORAKE-CHENAULT

2000 Randolph Rd. SE
Albuquerque, NM 87106
Phone: 505-247-3303
Fax: 505-247-9964
William S. Sanders, pres.
T. J. Lambert, v.p. & gen. mgr.
Phil Barry, v.p., programming
Dan Musselman, v.p., production
Tom Moody, dir., research
Radio programming consulting by market, syndicated formats for automation; research & in-market music testing; satellite-delivered formats with no commercial requirement; fully computerized music management system for partial or complete automation.

DSI COMMUNICATIONS INC.

627 Boulevard
Kenilworth, NJ 07033
Phone: 201-245-4833
Fax: 201-245-0011
Joseph Giardina, pres.
Alfred D'Alessandro, v.p.
Engineering firm specializing in the design & installation of broadcast, production & post-production facilities.

OUSEK COMMUNICATIONS INC.

Box N
Waccabuc, NY 10597
Phone: 914-763-8686
Alexander Dusek, pres.
Broadcast marketing & production for stations, syndicators, groups, etc. Consultant for advertising & promotion.

DYCO ELECTRONICS INC.

35 S. Main St.
Angola, NY 14006
Phone: 716-549-6010
Fax: 716-549-6035
Stanley Georgek Jr., pres.
Greg Georgek Jr., v.p.
Marty Coates, sales mgr.
Steve Pullen, v.p., engineering
Engineering, design, manufacturing electro-magnetic devices, toroidal transformers & windings, filters, pulse transformers, chokes, reactors & military power supplies.

DYNOCOMM PRODUCTIONS

27285 Las Ramblas
Suite 130
Mission Viejo, CA 92691
Phone: 714-582-1834
Fax: 714-582-5693
Alan Gibby, pres.
Wayne Smith, v.p., production
Todd Udall, v.p., marketing
Paul Jenner, dir., production
Concept to finish; sports.

E & M CABLE ASSOCIATES INC.

1162 W. Pioneer Parkway
Arlington, TX 76013
Phones: 817-277-6995; 817-261-1926
Fax: 817-261-1928
C. Thomas Eastman, pres.
Cable system appraisals & analysis, system audits, franchising, system management, rate research, marketing studies, plant & equipment inventory analysis, budget studies, construction & maintenance.

EAGLE CABLE COMMUNICATIONS

1455 Beauville Dr.
St. Louis, MO 63122-1441
Phone: 314-434-2433
Ed Mocouley

EOM & ASSOCIATES INC.

Friendship Station
Box 9426

Washington, DC 20016
Phone: 202-364-7042
Early D. Monroe Jr., pres.
Clyde E. Gurley, sr. v.p.
Lawrence Smith, v.p., mktg.
O. D. Page, v.p., construction
Engineering design & FCC application preparations; cable TV, MMDS, cellular radio, TV, LAN, paging, telephone, satellite, microwave & international broadcast station construction, service and maintenance; proof-of-performance tests & RF measurements.

ELECTRONIC DISTRIBUTORS RESEARCH INSTITUTE

3080 N.E. 47th Court
Fort Lauderdale, FL 33308
Management service covering methods & procedures in operational, financial, sales, etc. of electronics distributing business.

ELRA GROUP RESEARCH

525 Butterfield Dr.
East Lansing, MI 48823
Phone: 517-337-0130
Robert LaRose, pres.
Market research.

J. B. EMERSON & ASSOCIATES INC.

5309 Colewood Place
Sarasota, FL 34232
Phone: 813-378-1104
James B. Emerson, pres.
Technical product/service management & market development for CATV & related broadband markets, including fiber optics & off-premises addressability. Provision of engineering/technical services to end users of all types; CATV, SMATV & broadband LAN.

EXECUTIVE COMMUNICATIONS INC.

700 Springdale Woods Dr.
Macon, GA 31210
Phone: 912-477-5931
Ron Leppig, pres.
Local sales consulting for television & radio stations & cable TV systems. Local sales performance improvement programs. Sales strategy & sales support.

THE EXECUTIVE TELEVISION WORKSHOP INC.

36 W. 44th St.
Suite 1201
New York, NY 10036
Phone: 212-819-1633
Fax: 212-944-8049
Walter J. Pfister Jr., pres.
Carol Heimann, dir., mktg. & administration
Seminars in TV news interviewing, government testimony, internal videotape presentations, sales & management communications, platform speaking & crisis management.

FILM SERVICE

121 W. 40th St.
New York, NY 10018
Phone: 212-840-3279
Telex: 685 2011
George C. Hatch, pres.
Harvey Seslowsky, v.p.
Dick Thiriot, v.p.
Assist television station management in selection, purchase & scheduling of programming.

IMERO FIORENTINO ASSOCIATES INC.

33 W. 60th St.
New York, NY 10023
Phone: 212-246-0600
Telex: 669149
Imero Fiorentino, pres.
James Hartzler, exec. v.p. & chief operating officer
Tony Salerno, sr. v.p., production
Carl Gibson, sr. v.p., west coast office

Branch Offices:

HOLLYWOOD, CA 90028: 7060 Hollywood Blvd., Suite 1000. Phone: 213-467-4020.

LAS VEGAS, NV 89102: 2781 S. Bronco St. Phone: 702-876-6661.

Production design & complete technical production services for TV. TV lighting designers/directors. Studio facilities designers/consultants. TV lighting & staging seminars & video cassettes. TV production, programming & packaging.

FIRST CHICAGO TELEMEIOA SERVICES

One First National Plaza
Suite 0393
Chicago, IL 60670-0393
Phone: 312-407-3461
Ted Prohov, mgr.
Corporate video consultants & producers.

NORMAN FISCHER & ASSOCIATES INC.

1209 Parkway
Austin, TX 78763
Phone: 512-476-9457
Telex: 512-476-0540
Norman Fischer, pres.
R. W. Prikryl, v.p.
Terrill Fischer, assoc.
Mal Kasanoff, assoc.
Media brokerage, appraisals & management consultants.

PAUL OEAN FORO, BROADCAST ENGINEERING CONSULTANT

Rural Rte. 12
Box 351
West Terre Haute, IN 47885-9794
Phone: 812-535-3831
Fax: 812-535-3341
Radio & TV engineering services, including field work, FCC applications & reports to FCC.

ROBERT H. FORWARD & ASSOCIATES

560 San Gorgonio St.
San Diego, CA 92106
Phone: 619-223-7878
Robert H. Forward, pres.
Communications consultants, all phases radio & TV station operations, programming & management, film production.

FOSTER ASSOCIATES INC.

1101 17th St. NW
Washington, DC 20036
Phone: 202-296-2380
Radford L. Schantz, pres.
C. W. Beeching
P. J. Garfield

Canadian Office:

CALGARY, ALTA.: Foster Research Ltd., 1825 Park Rd. SE. 403-263-1790. Robert C. Wharton, sr. partner
Economic research & consulting services in the communications industry, including TV, cable, common carrier services & telephone. Financial analysis, economic feasibility studies, appraisals for acquisition; assistance in seeking cable franchises & preparation of exhibits & testimony in FCC & other regulatory agency proceedings.

FOURSQUARE COMMUNICATIONS INC.

RD 4
Box 155
Berlin, PA 15530
Phone: 814-445-8921
Roy Ogbum, pres.
Cable television construction, aerial & underground, strand mapping.

FOXWOOD COMMUNICATIONS INC.

866 United Nations Plaza
New York, NY 10017
Phone: 212-593-2626

Investment consulting & equity financing for broadcasting & cable industries.

FRANEY & PARR INSURANCE LTO.

9901 Business Parkway
Lanham, MD 20703
Phone: 301-459-0055
Fax: 301-459-5405
William G. Franey, chmn.
Ronald E. Parr, pres.
James J. Nevins, v.p.
John R. Muha, v.p.
Cable TV insurance & bonding specialists.

LIONEL L. FRAY & ASSOCIATES INC.

1620 Massachusetts Ave.
Lexington, MA 02173
Phone: 617-861-0222
Lionel L. Fray, pres.
Management consulting, business planning & financial valuations.

FRAZIER, GROSS & KAOLEC—See Broadcast Investment Analysts Inc.

G & P CABLE CONSULTANTS

2441 S. Brentwood St.
Lakewood, CO 80227
Phone: 303-985-3124
Graham Moore, pres.
Paula C. Moore, v.p.

FRANK GARI PRODUCTIONS INC.

34 E. Putnam Ave.
No. 311
Greenwich, CT 06830
Phone: 203-661-3970
Fax: 203-661-9624
Frank Gari, pres.
Ross Marr, dir., operations
Daniel Baker, sr. producer
Ron Frangipane, sr. producer
Christian Gari, producer
Kimberly Gari, operations
Henry Kavett, dir., mktg. (IGC)

Branch Offices:

BOSTON, MA 02116: 20 Park Plaza, Suite 613. Phone: 617-350-0077. Jack King, sales rep.

SUN VALLEY, CA 91352: 9211 La Tuna Canyon Rd. Phone: 818-352-7888. Fax: 818-951-2155.

Network & local television music themes & promotion campaigns; custom & syndicated compositions; radio & TV news campaigns; film scoring.

GENERIC COMPUTER SYSTEMS

357 N. Main St.
Butler, PA 16001
Phone: 412-283-1500
Joel W. Rosenblum, owner
Broadcast software for logs, bills, affidavits, availabilities, end-of-flight billing, aged trial balance, sales reports & help screens.

DICK GIDEON ENTERPRISES

29 Huntington Circle Dr.
Medford, NJ 08055
Phones: 609-654-0277; 609-654-0237
Dick Gideon, pres.
Richard E. Gideon, v.p., sales & mktg.
Primary & secondary research data, rate card, programming, economic forecasting & marketing for TV stations.

GINSBURG MULTI-MEDIA INTELLIGENCE

45 Sedona View Dr.
Sedona, AZ 86336
Phone: 602-282-2374
Fax: 602-523-2520
Arthur L. Ginsburg
Consultants.

Management & Technical Services

THE GOODARO GROUP

4641 Montgomery Ave.
Suite 300
Bethesda, MD 20814
Phone: 301-951-9005
Telex: 248562
Dennis T. Goddard, pres.
Marketing strategies consultants to the communications industry.

MELVIN A. GOLDBERG INC./COMMUNICATIONS

17 North Dr.
Great Neck, NY 11021
Phone: 516-482-0166
Consulting & marketing, attitude & audience research for radio, TV, cable TV & telecommunications.

GOOWAY MARKETING INC.

Benjamin Fox Pavilion
Penthouse Suite
Jenkintown, PA 19046
Phone: 215-887-5700
Fax: 215-881-2239
Beryl J. Wolk, chmn.
David Wolk, pres.
Marketing promotions for national accounts.

RUOOLF F. GRAF

111 Van Etten Blvd.
New Rochelle, NY 10804
Phone: 914-235-6611
Rudolf F. Graf, pres.
William Sheets, v.p.
TV, radio & electronic satellite scrambling & descrambling technical & engineering consultant. Technical & editorial services, books, pamphlets, system & equipment design applications & proposals; manufacturing facilities.

GREENEBAUM & ASSOCIATES

10375 Wilshire Blvd.
Los Angeles, CA 90024
Phone: 213-274-6901
Edgar N. Greenebaum
R. Wallace Bowman
Financial consultants in TV & cable investments.

FREDERICK G. GRIFFIN, P.C., CONSULTING ENGINEER

3229 Waterlick Rd.
Lynchburg, VA 24502
Phone: 804-237-2044
Fax: 804-237-6063
Consulting services including systems engineering, feasibility studies, municipal advisory services, system profiles & franchise assistance.

GROUP 3 DEVELOPMENT

Box 405
Highland Park, IL 60035
Phone: 312-831-2881
Russell Blender, dir.
Frank Lucchesse, design mgr.
Chris Nicholson, construction mgr.
Real estate services: Design, construction, renovation and/or lease back of studio operations buildings.

HAGUE & COMPANY

540 Frontage Rd.
Suite 320
Northfield, IL 60093
Phone: 312-441-7250
Lee M. Hague, pres.
Corporate planning & acquisitions in cable TV, radio, TV, newspapers & magazines.

HAMILTON COMMUNICATIONS CONSULTANTS INC.

520 Thomas Blvd.
Orange, NJ 07050
Phones: 201-748-6135; 212-466-1400
Telex: 226078

G. Edward Hamilton, pres.
Michael Kelly, exec. v.p.
David N. Huff, dir., engineering
Communications consulting; design for satellite & broadcast instructional services/facilities.

HARBRIEGE HOUSE INC.

11 Arlington St.
Boston, MA 02116
Phone: 617-267-6410
General management consulting; management training & development; manufacturing productivity; transportation planning; defense systems management.

HAROWICK COMMUNICATIONS

Box 1269
Sumter, SC 29150
Carter Hardwick
Consulting services for broadcasters, government & public; station operations, ascertainment & planning.

★ HARRISON, BOND & PECARO

1201 Connecticut Ave. NW
Suite 450
Washington, DC 20036-2605
Phone: 202-775-8870
Telecopier 202-775-0175
Susan D. Harrison, principal
James R. Bond Jr., principal
Timothy S. Pecaro, principal
John S. Sanders, principal
Jeffrey P. Anderson, principal
Financial and management consultants specializing in asset appraisals, fair market valuations, expert testimony, feasibility studies, financial consulting, market research & related financial services for broadcasting, cable television & other media.

HASTAD ENGINEERING COMPANY

305 Fifth St. East
Box 56
Halstad, MN 56548
Phone: 218-456-2121
Fax: 218-456-2381
Cleighton J. Hastad, pres.
Anton B. Hastad, v.p.
Jonathon C. Hastad, v.p.
Consulting engineering services for communications systems, CATV, telephone & common carrier.

HAVAS LEASING CO.

7063 S. Virginia St.
Reno, NV 89511
Phone: 702-851-3313
Paul Havas, pres.
Paul Dohne, asst. to pres.
Tom Gosh, leasing mgr.
Lease financing of equipment.

F. P. HEALY & CO. INC.

230 Park Ave.
New York, NY 10016
Phone: 212-661-0366
Frank P. Healy, pres.
Management consultants.

NORMAN HECHT RESEARCH

Box 698
Syosset, NY 11791
Phone: 516-939-0220
Fax: 516-939-0829
Norman Hecht, pres.
Philip O. Jursek, sr. v.p., mktg.
Harvey Morrow, sr. v.p., research
Nancy Motley, research manager
Research, marketing & management consulting including: Ratings analysis & consulting; demographic planning services; programming, acquisition scheduling services; news research; cable subscriber retention; promotion effectiveness research; marketing

& sales development; financial analysis; legal research; expert testimony service & FCC petitions; survey design, analysis & implementation; mail & telephone surveys.

HENRY-GILL INC.

50 S. Steele St.
Suite 875
Denver, CO 80209
Phone: 303-320-0939
David A. Henry, pres.
Walter A. Gill Jr., v.p.
Cable, MDS & pay cable marketing, advertising & public relations.

R. MILLER HICKS & CO.

1011 W. 11th St.
Austin, TX 78703
Phone: 512-477-7000
R. Miller Hicks
Consultation services, appraisals, management & programming.

THE HIGH TECHNOLOGY GROUP INC.

72 Park St.
New Canaan, CT 06840
Phone: 203-966-4820
Fax: 203-972-6101

JAMES C. HIRSCH COMMUNICATIONS SERVICES

447 Westover Rd.
Stamford, CT 06902
Phone: 203-324-2911
Consulting & communications services for information, marketing & public affairs objectives; research evaluation; planning & implementation.

THE HOARTY CORP.

8637 O'Neal Rd.
Raleigh, NC 27613
Phone: 919-848-6500
Leo Hoarty, pres.
Cable communications consulting, marketing, management, appraisals, brokerage & financial analysis.

GERALD M. HOWARD, COMMUNICATIONS ATTORNEY

Box 7689
Dallas, TX 75209
Phone: 214-691-3608
Broadcast station compliance inspections. Matters pertaining to violations of FCC rules.

THE LARRY HOWE GROUP

Dallas Communications Complex
6311 N. O'Connor Rd., Suite N28, LB21
Irving, TX 75039-3510
214-869-7628
Larry W. Howe, pres.
Provides project management to new communications ventures. Business feasibility studies, market assessment, funding & general management consulting to new ventures.

J. C. HUMKE & ASSOCIATES INC.

516 Zion St.
Aurora, CO 80011-8638
Phone: 303-367-1515
Joel Clark Humke, pres.
Technical & field services for engineers, broadcasters, microwave & communications users. Spectrum analysis measurements, antenna measurements, turnkey installations, technical personnel evaluation, emergency services.

IOC SERVICES INC.

303 E. Ohio St.
Chicago, IL 60610
Phone: 312-943-7500
Paul M. Roth, pres.
Don Crosseff, financial v.p.

Branch Office:

NEW YORK, NY 10017: 1500 Broadway.
Phone: 212-730-7610.

JOHN ILLIS ASSOCIATES

680 N. Lake Shore Dr.
Chicago, IL 60611
Phone: 312-337-6012
Fax: 312-337-1258
John Illis, pres.
Mary Kay Kammer, v.p.
Advertising, public relations & promotion services in Chicago & eight state surrounding area.

IMMAO BROADCAST SERVICES

3235 14th Ave.
Markham, Ont. L3P 3J2
Canada
Phone: 416-470-2545
Fax: 416-470-2559
Stephen F. Pumble, pres.
Murray J. Desnoyer, v.p.
Bruce Long, v.p.

Branch Office:

BUFFALO, NY 14026: 1051 Clinton St. Phone: 212-856-1362. Telex: 91-6428.
System design & turnkey installation for television studios, mobiles, FM, television transmitter facilities, microwave equipment & TVROs. Repair & technical services for television studio equipment, camera cables & RF equipment.

THE INDEPENDENT GROUP OF COS. INC.

Union Professional Bldg.
971 Stuyvesant Ave.
Union, NJ 07083-6909
Phone: 201-964-7111
Fax: 201-964-5046
Henry C. Kavett, pres.
John H. McSweeney, exec. v.p.
Phyllis Smith, data support group & dir.
Words & Ideas Group
Nancy Lockwood, controller, IGC Inc.
National broadcast and mail direct response marketing & management firm for TV, interactive audiotex programs, cable mail & radio; strategic communications; advertising, public relations & marketing services specializing in media & telecommunications firms.

INSTITUTE OF AUDIO RESEARCH

64 University Place
New York, NY 10003
Phone: 212-677-7580
Fax: 212-677-6549
Albert B. Grundy, pres.
Miriam Friedman, dir.
Gregory Stone Curry, chief engineer
Recording technology school offering full diploma programs in multitrack recording technology & video engineering.

INTERACTIVE MARKET SYSTEMS INC. (IMS)

55 Fifth Ave.
18th Floor
New York, NY 10003
Phones: 800-223-7942; 212-924-0200
Fax: 212-620-0396
Telex: 6-6251
Bev Andal, pres.

Branch Offices:

CHICAGO, IL 60601: 360 N. Michigan Ave., Suite 2010. Phone: 312-372-3360.

LOS ANGELES, CA 90010: 4751 Wilshire Blvd., Suite 202A. Phone: 213-933-5491.

BELGIUM: Ave. Louise 430, Marketing Unit, 1050 Bruxelles. Phone: 322-648-8010.

CANADA: 1200 Bay St., Suite 405, Toronto, Ont. M5R 2A5. Phone: 416-961-2840.

ENGLAND: 35-37 Grosvenor Gardens, Grosvenor Gardens House, Fifth Floor, London, SW1 W0BS. Phone: 4471-630-5033.

FRANCE: 15 Rue Fenelon, Paris 75497. Phone: 331-4878-1100.

NORWAY: MMI Post Boks 9143, Vaterland, Oslo 1. Phone: 472-207-675.

Service bureau & interactive on-line & microcomputer media, marketing & administrative systems for the international media & marketing industries.

INTERFACE GROUP INC.

300 First Ave.
Needham, MA 02194
Phone: 617-499-6600
Keith F. Westerman, public relations mgr.

INTERMEDIA ARTS MINNESOTA

425 Ontario St. SE
Minneapolis, MN 55414
Phone: 612-627-4444
Tom Borrup, exec. dir.
Sue Jacob, development dir.
Kathleen Maloney
Neil Sieling, video curator
Robert Gale, distribution dir.
Al Kusters, artist program dir.
Non-profit contemporary media arts center offering distribution, exhibition, education & production assistance to independent artists in video, new music, experimental visual, performance & interdisciplinary arts.

INTERNATIONAL ASSOCIATION OF SATELLITE USERS & SUPPLIERS (IASUS)

Box DD
McLean, VA 22101
Phone: 703-759-2094
Fax: 703-759-5094
Telex: 650 338 5074
A. Fred Dassler, pres.
Consulting services.

INTERNATIONAL BROADCAST SYSTEMS INC.

100 Crescent Court
16th Floor
Dallas, TX 75201
Phone: 214-871-8100
Fax: 214-871-8101
Telex: 4630226 (IBSTX)
Earl L. Jones Jr., chief exec. officer
E. Al Mercado, chief financial officer
Ken Lamerias, v.p., sales
Vincent Turco, v.p., sales
Kim Manifold, program mgr.
Ronald Alexander, international sales rep., Middle East
Christine Cosse, international sales rep., French Territories

Branch Office:

WASHINGTON, DC 20036: 1229 19th St. NW, Phone: 202-429-2538. Fax: 202-429-4912. Program distribution technical experts, management consultants & advertising sales, both domestic & abroad.

INTERNATIONAL COMMUNICATIONS GROUP LTD.

7531 Leesburg Pike
Suite 202
Falls Church, VA 22043
Phone: 703-883-1410
Mel Kampmann, pres.
News & program consulting; talent coaching.

INTERNATIONAL CREATIVE MANAGEMENT INC.

40 W. 57th St.
New York, NY 10019
Phone: 212-556-5600
Telex: 125422 ICM-NYK

Branch Office:

LOS ANGELES, CA 90048: 8899 Beverly Blvd. Phone: 213-550-4000.
Talent & literary agency.

JEFFERSON-PILOT DATA SERVICES INC.

301 S. McDowell St.
Suite 500
Charlotte, NC 28204
Phone: 704-347-8000
Fax: 704-347-8086
Michael D. Jones, pres.
Wayne Ruting, exec. v.p., sales & mktg.
Doug Rother, v.p. & gen. mgr., station services
Skip Sawyer, gen. sales mgr., TV services
John McDonald, gen. sales mgr., radio services

Branch Offices:

LOS ANGELES: 15301 Ventura Blvd., Sherman Oaks, CA 91403. Phone: 818-788-5330.

MEMPHIS, TN 38117: 785 Crossover Lane, Suite 141. Phone: 901-762-8000.

NEW YORK, NY 10022: 919 Third Ave. Phone: 212-838-4711. Harvey Kent, v.p. & gen. mgr.; Bob Howard, sr. sales exec.; Edward Papan, dir., customer relations

AUSTRALIA: Paperwork Systems Inc., 11-17 Khartoum Rd., North Ryde, NSW 2113. Rick Lam, managing dir.

ENGLAND: 58/60 Kensington Church, Suite 23, London. Neil Hamilton, gen. mgr., European operations

Computer systems ranging from mainframe to PC-based for radio, TV including sales, traffic, accounting, newsroom, film management, financial & electronic connection for stations, reps & agencies; specialized systems for national sales reps & advertising agencies for use in media sales, research, campaign planning, tracking & analysis; electronic contracting & invoicing.

JERROLD APPLIED MEDIA LAB

2200 Byberry Rd.
Hatboro, PA 19040
Phone: 215-956-6400
Research facilities for use in studying future television capabilities including advanced television, fiber optics, digital audio & future cable television technologies. Variety of test equipment, including consumer testing facilities. On-site consulting available.

JIM JOHNSON & ASSOCIATES INC.

9217 Lakewood Dr.
Windsor, CA 95492-9293
Phones: 707-526-5050; 707-838-9582
James D. Johnson, pres.
Media consultants.

PAUL KAGAN ASSOCIATES INC.

126 Clock Tower Place
Carmel, CA 93923
Phone: 408-624-1536
Paul F. Kagan, pres.
Judy Pinney, circulation mgr.
Eleanor Wyldie Morrice, public information dir.
Media analysts.

KALBA INTERNATIONAL INC.

23 Sandy Pond Rd.
Lincoln, MA 01773
Phone: 617-259-9589
Fax: 617-259-1460
Konrad K. Kalba, chmn.-pres.
Patricia A. Kalba, exec. v.p., administration & finance
Yale Braunstein, director & sr. economist
International advisory & research services specializing in telecommunications, satellite & mobile communications, broadcasting & new media; programming markets & produc-

tion, film & video facilities, cable & pay TV, high definition TV, video cassettes & discs, business TV, educational broadcasting. Affiliates in France, Japan, United Kingdom and other countries.

★ KANE REECE ASSOCIATES, INC.

399 Thornall St.
Metro Park, NJ 08837-2246
Phone: 201-494-3700
Jack Kane, principle
Business valuation & management consulting.

THOMAS KARWIN & ASSOCIATES

121 Easterby Ave.
Box 7600
Santa Cruz, CA 95061-7600
Phone: 408-426-5981
Thomas J. Karwin, pres.
Janette I. Karwin, v.p.
Publishes a monthly newsletter on public policy issues in telecommunications; consulting services in cable communications program development; local communications planning; specializing in work with cities, counties, schools, colleges, non-profits & local organizations.

KEY SYSTEMS INTERNATIONAL INC.

479 Northampton St.
Kingston, PA 18704
Phone: 717-283-1041
Fax: 717-287-5889
Alan Kornish, pres.
Mark Kornish, v.p.
Laura Crane, administrative asst.
Employment specialists for cable, TV, video and satellite; management and sales, technical engineers, editors and colorists.

T. F. KIRKMAN INC.

210 E. College St.
West Branch, IA 52358
Phone: 319-643-2313
T. F. Kirkman, pres.
Mary Carter, v.p.
Broadcast tower consulting, including inspection, erection & repair.

KOMPAS/BIEL & ASSOCIATES INC.

5235 N. 124th St.
Butler, WI 53007
Phone: 414-781-0188
John Kompas, pres.
Jacquelyn Biel, exec. v.p.
Richard P. Wiederhold, v.p., finance
Consulting specialists in LPTV services including application preparation, engineering, market analysis, audience ascertainment, programming, sales & promotion, research; assistance in reaching LPTV markets. Publishers of the LPTV Report.

LAPPAS & LINDBERG CO.

141 W. Jackson Blvd.
Chicago, IL 60604
Phone: 312-922-4123
Frank G. Lappas, owner
Edward R. Heaps
Aeronautical consultants on TV-radio tower problems.

LECHMAN & JOHNSON INC.

9500 Annapolis Rd.
Suite C-1
Lanham, MD 20706
Phone: 301-577-0800
Fax: 301-577-9416
Peter W. Lechman, pres.
Thomas J. Johnson, v.p.
Telecommunications consultants for radio, TV, cellular radio, MDS, ship to shore, auxiliary services, private radio; research & development.

ARTHUR D. LITTLE INC.

25 Acorn Park
Cambridge, MA 02140
Phone: 617-864-5770
Management consultants, research & engineering.

LONG SYSTEMS INC.

3131 Camino del Rio N
Suite 1010
San Diego, CA 92108
Harry E. Long, pres.
Rob Niestockel, sr. programmer
Christy Lange, office mgr.
Specialty software for the cable industry including leakage evaluation system, vehicle information center & other industry specific software. Sell remote data entry terminals. Provide software consulting & design services for individual systems & multiple system operators.

FRANK N. MAGID ASSOCIATES

One Research Center
Marion, IA 52302
Phone: 319-377-7345
Fax: 319-377-5861
Frank N. Magid, chmn. & chief exec. officer
Bruce Northcott, pres.
Dan Bormann, v.p. & chief administrative officer
Richard B. Haynes, v.p., research
Steve Ridge, v.p., consultation
Joe George, v.p., mktg.
Custom attitudinal research & consultation services for all media. Specialists in TV news & programming, audience surveys & complete implementation service including program evaluation, talent coaching & search.

★ MALARKEY-TAYLOR ASSOCIATES INC.

1130 Connecticut Ave. NW
Suite 700
Washington, DC 20036
Phone: 202-835-7800
Fax: 202-835-7811
Martin F. Malarkey, chmn. & chief exec. officer
Robert M. Jones, pres. & chief operating officer
Archer S. Taylor, sr. v.p., engineering
Samuel H. Book, v.p., research
Anthony P. Kern, v.p., financial services
W. Sherwood Campbell, v.p., engineering
Clark T. Madigan, v.p., investments
Barry A. Culman, v.p., investments
Andrew J. Gribshaw, v.p., investments
John B. Metelski, v.p., mobile radio
Kathleen K. O'Connor, v.p. & controller
James G. Kearney, dir., engineering
Andrew R. Gefen, v.p., financial services
Denise E. Surber, v.p., financial services
Peter G. Hagialas, financial analyst
Jim Wilson, v.p., communications
Sandra M. Wax, market research mgr.
Michael T. Williams, financial analyst
Elizabeth B. Stone, financial analyst

Additional Offices: Los Angeles, CA; London, England.

Telecommunications financial, investment, research & engineering consultants for the cable, broadcasting, cellular & paging industries, specializing in expert fair market valuations & asset appraisals; diligence reviews; investment services; market analysis research studies; customer surveys; management audits; cable engineering; refranchising strategies; regulatory affairs; expert testimony.

MALARKEY-TAYLOR RESEARCH

1130 Connecticut Ave. NW
Suite 700
Washington, DC 20036
Phone: 202-835-7800

Management & Technical Services

Fax: 202-835-7811

Samuel H. Book, pres.
Sandra M. Wax, market research mgr.
Telecommunications market research services; consumer surveys; economic analysis; executive interviewing & ascertainment studies.

M/A/R/C INC.

7850 N. Belt Line Rd.
Dallas, TX 75063
Phone: 214-506-3400
George Harmon, sr. v.p., media research
Custom marketing & opinion research surveys including programming & personnel analysis, media research & audience studies.

MAUCK & ASSOCIATES INC.

718 W. Cactus Wren Dr.
Phoenix, AZ 85021
Phone: 602-279-6921
Gary Mauck, pres.
Manages media, promotional & sports events, trade shows, festival & entertainment events, political campaign events, conventions, conferences, exhibitor programs & other communications management programs. Offers total turnkey program management service: Marketing, promotion & production.

McCOOL INC.

225 East Dr.
Suite F
Melbourne, FL 32904
Phone: 305-729-8803
Joseph W. McCool, pres.
Owns, operates & manages CATV & SMATV systems.

McDONALD & ASSOCIATES

1017 Central Pkwy. N
San Antonio, TX 78232
Phone: 512-497-8686
Roy McDonald

McGINLEY CABLE INC.

3827 Lywiski Rd.
Collegedale, PA 19426
Phone: 215-489-4484
Robert F. McGinley Sr.
Marvin B. Sharfstein
Richard E. McGinley
Glen R. McGinley
Consulting, management, marketing, public relations, customer drop installations, rate increases, feasibility studies, franchise applications, appraisals & evaluations.

McHUGH & HOFFMAN INC.

8301 Greensboro Dr., No. 490
McLean, VA 22102
Phone: 703-506-8900
Fax: 703-506-8905
John E. Bowen III, chief exec. officer
Jacques de Suze, pres.
Roy F. Meyer, exec. v.p.
Annette L. Parness, dir. of finance
Radio, TV & network consulting: News, market research, program development, advertising, promotion, equipment, talent coaching & placement.

MEAD TECHNOLOGY LABORATORIES

3481 Dayton-Xenia Rd.
Dayton, OH 45432
Phone: 513-426-3111
Arnold Fife
O. J. Kelch, sr. scientist
Manufacturer of solution management & silver recovery systems for photo & film processing.

KENNETH R. MEAOES

Box 71098
Los Angeles, CA 90071-0098
Phone: 213-662-8800
Kenneth R. Meades, owner
Communications consulting services.

C-98

MEIOIA/PROFESSIONAL INSURANCE INC.

Two Pershing Square, 2300 Main St.
Suite 800
Kansas City, MO 64108
Phone: 816-471-6118

MEIOIA TECHNOLOGY ASSOCIATES LTD.

15235 Shady Grove Rd.
Rockville, MD 20850
Phone: 301-963-2000
Christopher S. Weaver, principal
Specialists in digital broadband applications, including broadband communications & networking. Telecommunications forecasting, modeling & analysis. Cable TV systems. Interactive & participatory videodisc systems. Advanced computer graphics. Idiosyncratic computer systems & man/machine interface.

THE MEDIATORS INC.

655 Madison Ave.
14th Floor
New York, NY 10021
Phone: 212-888-7900
TWX: 710-581-6069
Richard Manney, pres.
Thomas Settineri, exec. v.p.
Mike Laferre, exec. v.p.
Diane Wemer, assoc. media dir.
Media buyers for radio/TV commercial time, outdoor & print.

MEEKER ELECTRONIC TECHNOLOGIES

310 Bonifant Rd.
Silver Spring, MD 20904
Phone: 301-384-5634
G. William Meeker
HDTV consultant.

MERION ASSOCIATES

1380 Glenbrook Rd.
Box 3036
Meadowbrook, PA 19046
Phone: 215-884-8698
Samuel M. Merion, pres.
Consultants providing franchising, refranchising, financial planning, operations, expert testimony, appraisal & brokerage services.

METROWEST COMMUNICATIONS GROUP

Box 3308
Framingham, MA 01701
Phone: 508-626-0503
Wayne H. Brown, chmn. & pres.
Maryann R. Miller, v.p. & treas.
Communications consultants, producers & distributors of films & videotape programs for business, industry, healthcare & public institutions. Producers & syndicators of programs for cable & broadcast TV.

MICR DATA SYSTEMS

47 West St.
New York, NY 10006
Phone: 212-509-2376
Richard J. Zoch, pres.
Specializing in cable TV subscriber collection systems using preauthorized checking.

MICROBAND NATIONAL SYSTEM INC.

655 Third Ave.
New York, NY 10017
Phone: 212-867-9590
Network management system for MDS stations.

MICROWAVE NETWORKS INC.

10795 Rockley Rd.
Houston, TX 77099
Phone: 713-495-7123
Fax: 713-879-4728
Arthur Epley, pres.
Jim Gordon, v.p., business development
Bruce Jennings, v.p., sales
Rick Elliott, domestic sales mgr.
Microwave antennas.

X. W. MITCHELL & ASSOCIATES

630 Columbus St.
Suite 507A
Ottawa, IL 61350-0733
Phone: 815-433-4853
Xenny Mitchell, pres.
John Simms, v.p., sales
G. E. Scott, v.p., promotions
Marketing & public/community relations.

MORCOM SYSTEMS INC.

Rte. 3
Box 323
Orange, VA 22960
Phone: 703-672-9101
Telex: 245563
T. H. Moriarty, pres.
C. A. Larson, v.p.
Telecommunications engineering including radio, telephone, data transmission; management services.

LAWRENCE L. MORTON ASSOCIATES

1231 Mesa Oaks Lane
Mesa Oaks, CA 93436
Phone: 805-733-4275
Fax: 805-733-4793
Lawrence L. Morton, P.E., pres.
John Remak, engineer
Victor Wright, engineer
AM, FM & TV engineering, facilities planning & design, computerized engineering & frequency searches, directional antenna design & construction, field engineering.

MOTION PICTURE CO. INC.

Box 22381
Lake Buena Vista, FL 34711
Phone: 407-560-3456
Fax: 407-560-3457
John C. Cummings, pres.
Anna Zaccardo, office mgr.
Camera cranes & dollies; production service
MPB TECHNOLOGIES INC.
1725 N. Service Rd.
Trans-Canada Hwy.
Dorval, Que. H9P 1J1
Canada
Phone: 514-683-1490
M. P. Bachynski, pres.

Branch Office:

POINTE CLAIRE, QUE. H9R 1E9: 151 Hymus Blvd. Phone: 514-694-8751. Fax: 514-695-7492. Al Evers, mktg. mgr.; R. J. Clark, dir., digital products & technology
Software, consulting, engineering & research services.

MSI TELECOM CONSULTANTS GROUP

(Service Group of Multicomm Sciences International Inc.)
266 W. Main St.
Denville, NJ 07834
Phone: 201-627-7400
Victor J. Nexon, pres.
Victor Nexon Jr., v.p.

MULTICOMM SCIENCES INTERNATIONAL INC.

266 W. Main St.
Denville, NJ 07834
Phone: 201-627-7400
Fax: 201-625-1002
Victor J. Nexon, pres.
Victor J. Nexon Jr., v.p.
S. L. Crimmins, treas.
Service Groups: MSI Frequency Coordinators, MSI Telecom Engineers, MSI Telecom Consultants, MSI Project Management Services, MSI Computer Services.

ROBERT MURPHY ASSOCIATES

230 Park Ave.
New York, NY 10169
Phone: 212-661-0460
Robert Murphy, pres.
Thomas Cook, sr. v.p.

John Murray, v.p.
Rita Dreyfus, v.p.
Paul Hill, v.p.
Executive search, corporate acquisition & organization planning consultants to the communications industry.

MYERS MARKETING & RESEARCH

322 Route 46W
Suite 130
Parsippany, NJ 07054
Phone: 201-808-7333
Fax: 201-882-3651
Jack Myers, pres.
Donna Schwarz, v.p.
Mark Braff, v.p.
Market planning, sales development, creative/graphic capabilities, public relations. Market research: Focus groups and interviews with advertising, broadcast & cable executives. Value-added merchandising programs.

THE NAPLES GROUP

841 Fourth Ave. S
Box 783
Naples, FL 33939
Phone: 813-261-0917
Fax: 813-261-1158
Brad Estes, pres.
Patrick Estes, v.p.
Search services for cable television industry personnel.

NATHAN ASSOCIATES INC.

1301 Pennsylvania Ave. NW
9th Floor
Washington, DC 20004
Phone: 202-393-2700
Fax: 202-393-4548
Telex: 248482 NATC UR
TWX: 710-82201995
Cable: Natecon
John C. Beyer, pres.
Gary L. French, v.p.
Stephen A. Schneider, principal
Economic & management consultants. Provide demand & sales forecasting, marketing research, survey management, database design & implementation, financial analysis services & expert witness testimony to broadcasting, cable & telecommunications industries.

NATIONAL ECONOMIC RESEARCH ASSOCIATES INC.

123 Main St.
White Plains, NY 10601
Phone: 914-681-7200
Fax: 914-681-7925; 914-681-7953
Jules Joskow, chmn.
Richard T. Rapp, pres.
Howard P. Kitt, sr. v.p.
Louis A. Guth, sr. v.p.
Linda McLaughlin, v.p.

Branch Offices:

CAMBRIDGE, MA 02142: One Main St. Phone: 617-621-0444. William E. Taylor, v.p.

ITHACA, NY 14850: 308 N. Cayuga St. Phone: 607-277-3007. Alfred E. Kahn, special consultant

LOS ANGELES, CA 90071: 555 S. Flower St. Phone: 213-628-0131. Gary J. Dorman, v.p.

NEW YORK, NY 10036: 1166 Ave. of the Americas. Phone: 212-345-3000. Lewis J. Perl, sr. v.p.

PHILADELPHIA, PA 19103: 1608 Walnut St. Phone: 215-546-2744. Bernard R. Siskin, sr. v.p.

SAN FRANCISCO, CA 94111: 101 California St. Phone: 415-291-1000. John H. Landon, sr. v.p.

SEATTLE, WA 98101: 3411 One Union Square, 600 University St. Phone: 206-623-8037. David L. Weitzel, sr. consultant

WASHINGTON, DC 20036: 1800 M St. NW. Phone: 202-466-3510. Peter Max, sr. v.p.

ENGLAND: 15 Stratford Place, London, W1N 9AF. Phone: 44-71-629-6787. Dermot Glynn, managing dir.

SPAIN: Piso 10, Torres de Colon, Plaza de Colon, 28046 Madrid.
Economic research, analysis & consulting services in communications fields: Telephone, radio, TV, cable, common carriers. Preparation of analyses & expert testimony for judicial, legislative & regulatory proceedings. Other services include antitrust, public utility & regulatory economics, public policy & managerial economics.

NATIONAL VIDEO ASSOCIATES

Rte. 7
Box 171
Forest, VA 24551
Phone: 804-534-8500
Fax: 804-534-8502
Steven L. Fravel, pres.
Michele M. Fravel, v.p.
Full service television production/consulting company.

DAVID NEWBORG & ASSOCIATES INC.

10 Pontiac Dr.
Medford, NJ 08055
Phone: 609-983-3150
David S. Newborg, pres.
Broadcast & TV consultants. Specialists in TV RF systems & RF systems installation project management. Appraisals.

NEWSPEOPLE

(Div. of Reymer & Associates Inc.)
20300 Civic Center Dr.
Suite 201
Southfield, MI 48076
Phone: 313-354-4950
Fax: 313-354-0918
Arnold S. Reymer, pres.
Eve Pruden, mgr.
Joe Kuskowski, talent bank dir.
Employment service for broadcast news people, covering all newsroom positions including talent, news management.

N.R.C. COMMUNICATIONS INC.

Box 683
Hanford, CA 93232
Phone: 209-582-5857
John A. Novotny, pres.
S. L. Roberts, v.p.
CATV industry system base mapping, strand mapping, design services, computer assisted drafting, field audits, engineering.

ORNSTEIN COMMUNICATIONS ASSOCIATES INC.

5 Tulip Lane
New Rochelle, NY 10804
Phone: 914-235-7660
Financing & refinancing for cable TV; acquisition & brokerage services; financial consulting services including feasibility studies, financial projections & operations analysis.

O. D. PAGE, PROFESSIONAL ENGINEERS & CONSULTANTS

7536 Spring Lake Dr.
Bethesda, MD 20817
Phone: 301-469-6688
Fax: 301-983-2018
O. D. Page, P.E.
Franchising/refranchising; system proof testing; radiation testing; system upgrade/rebuild; CATV ascertainment, site survey, design, contract administration, construction supervision, appraisals & evalua-

tions; LAN & institutional networks; management, marketing & engineering consulting; feasibility studies; financial/operating projections; expert testimony.

PARALLEX

437 Goldfloss St.
Winston-Salem, NC 27127
Phone: 919-773-1327
Dale E. Kline, pres.
Kathy P. Pope, mktg. mgr.

Branch Offices:

ENGLEWOOD, CO 80111: 6551 S. Revere Pkwy., Suite 255. Phone: 303-779-6532.

LANSING, MI 48910: 6035 Executive Dr., Suite 2. Phone: 517-882-6063.
Cable TV billing & management information services; cable TV office automation & MSO network systems; targeted market tracking, standalone computer systems.

PARAMOUNT DESIGNS INC.

1439 N. First St.
Phoenix, AZ 85004
Phone: 602-258-7544
Charles C. Campbell Jr., pres.
Charles C. Campbell III, v.p.
Robert Lange, sales
Stan Prosak, mktg.

Branch Offices:

FREMONT, NE 68025: 215 Main St. Phone: 402-727-5400.

KANSAS CITY: 9401 Santa Fe Dr., Suite 201, Overland Park, KS 66212. Phone: 913-383-2890.
Computer-aided system design, base & strand mapping & technical field support.

PATRICK COMMUNICATIONS CORP.

10632 Little Patuxent Pkwy.
Suite 223
Columbia, MD 21044
Phone: 301-992-9722
Fax: 301-964-0335 NL†W. Lawrence Patrick, pres.

PAY TV SERVICES

3718 Woodsong Court
Dunwoody, GA 30338
Phone: 404-394-3467
Distributor of motion picture features; supplier of software for pay TV; consulting on pay TV markets.

DONALD A. PERRY & ASSOCIATES INC.

Summerville Plantation
Rte. 616, Box 857
Gloucester, VA 23061
Phone: 804-877-4367
Donald A. Perry, pres. & chief exec. officer
W. Kelvin Bowles, v.p.
Patricia Gibbs, v.p.
L. W. (Duff) Kleiwer, v.p.
Brokers & consultants to the communications industry. Financial sources available.

THE PERSONNEL LABORATORY INC.

733 Summer St.
Stamford, CT 06901
Phone: 203-325-4348
Consultants to management on personnel; specialists in recruitment, appraisals through aptitude temperament tests & counseling.

PHASE ONE COMMUNICATIONS INC.

3452 Lake Lynda Dr.
Suite 115
Orlando, FL 32817
Phone: 407-381-4895
Fax: 407-381-8560
Technical consultants for broadcast, LPTV, MDS, MMDS, OFS & ITFS.

PITTELLI & PARTNERS

1110 Vermont Ave. NW
Suite 604
Washington, DC 20005
Phone: 202-639-8844
Fax: 202-639-8535
Mary Pittelli
Judith Williams

POLLARE/FISCHER COMMUNICATIONS

11755 Wilshire Blvd.
Suite 1750
Los Angeles, CA 90025
Phone: 213-478-0995

PR ASSOCIATES

347 W. 46th St.
New York, NY 10035
Phone: 212-582-7410
Fax: 212-582-7952
Leo Murray, pres.

PRIVATENET INC.

7600 Hemlock St.
Bethesda, MD 20817
Phone: 301-320-4333
Arthur Barber, pres.
William Carmichael, v.p.
Specialists in the development of fiberoptic TV systems, regional home data systems & local network for business communications. Engineering, programming, financing & professional management.

PRODUCTION & SATELLITE SERVICES INC.

13563 Ventura Blvd.
Suite 200
Sherman Oaks, CA 91423
Phone: 818-501-4652
Domestic and international satellite transmission services; private network installation; teleconferencing, production & video projection services.

PROFESSIONAL SEARCH

9285 Dowdy Or.
Suite 207
San Diego, CA 92126
Phone: 619-695-8202
Fax: 619-695-0580
Mike Welch
Marcia Stevens
Executive search for management & executive level positions in the cable television industry.

PROGRAMLINK

708 3rd Ave.
23rd Floor
New York, NY 10017
Phones: 212-682-8300; 800-843-0677
Fax: 212-682-2370
Leland Harden, associate v.p., sales & mktg.
Mitchell B. Saslow, assoc. v.p.—dir., network operations.
Dedicated teleprinter network for delivery of programming data directly to TV stations nationwide.

PROMOTION RECRUITERS

11 Rectory Lane
Suite A
Scarsdale, NY 10583
Phone: 914-723-2657
Howard Burkat
Executive search & recruitment firm specializing in television and cable promotion and marketing executives and producers.

PROSERV TELEVISION

10935 Estate Lane
No. 100
Dallas, TX 75238
Phone: 214-343-1400
Fax: 214-343-2068
Bob Briner, pres.
Dennis Spencer, v.p.
Herb Swan, v.p., sales
David Bagliebter, v.p.

John Humphrey, dir., mktg.
Steven Horowitz, dir., sales
Kevin Landy, dir., sales

PROSTAR

12831 Royal Dr.
Stafford, TX 77477
Phone: 713-240-2800
Fax: 713-240-1447
John C. Parks, pres.
Brian D. Haley, dir., mktg.
Scott Hofmann, dir., engineering
Brent Shannon, dir., operations
Secure distribution of video and audio programming via satellite. Turnkey transmission services. Ad hoc rental, lease & sale of encryption equipment.

PROVANDIE & CHIRURG INC.

3 Center Plaza
Boston, MA 02108-2090
Phone: 617-523-9000
John Nazzaro, chmn. & pres.
Consulting services in broadcasting, including programming, sales, promotion, graphics & public affairs.

THE WARD L. QUAAL CO.

401 N. Michigan Ave.
Suite 3140
Chicago, IL 60611
Phone: 312-644-6066
Ward L. Quaal, pres.

Branch Office:

LOS ANGELES, CA: 213-277-9399.
General counselors to the broadcasting profession & the allied arts.

THE R CORP.

1950 Landings Blvd.
Suite 110
Sarasota, FL 34231-3310
Phone: 813-924-2400
Fax: 813-924-1650
Rod Warner, pres.
Marketing, promotion, programming consultants to cable operators & broadcasters; contract sales for cable systems.

RADIO'S RELIABLE RESOURCES

630 Park Lane
Second Floor
Philadelphia, PA 19144-3713
Phone: 215-849-3997
Franklin O. Pease, pres.
TV rights.

RAM CONTROL

Box 3
Champlain, NY 12919
Phone: 518-297-6109
Les Matthews
Branch Office:
ESCONDIDO, CA 92505: 576 S. Upas St.
Phone: 619-747-2512.

RESEARCH COUNSEL OF WASHINGTON

501 C St. NE
Washington, DC 20002
Phone: 202-544-2700
David G. Bradley, pres.
Derek C. M. Van Bever, exec. v.p.
Custom research on industry data, foreign & domestic markets, legislation & regulations for corporate law firms & corporations. Competitive data research on individual companies.

THE RESEARCH GROUP

1100 Olive Way
Suite 1200
Seattle, WA 98101
Phone: 206-624-3888
William C. Moyes, chmn.
Larry B. Campbell, pres.
James Woodyard, v.p.
Dick Springfield, v.p.

Management & Technical Services

Market research & strategic planning services for radio, cable & TV.

REYMER & ASSOCIATES INC.

20300 Civic Center Dr.
Suite 201
Southfield, MI 48076
Phone: 313-354-4950
Fax: 313-354-0918
Arnold S. Reymer, pres.
Qualitative, quantitative surveys & focus groups for TV/radio stations, cable, teletext & videotex. Specialists in audience imagery, news programs, on-air personalities, psychographic & promotional research. News consulting, marketing advisory plans, talent coaching & search services.

RICE COMMUNICATIONS

166 N. Main St.
Yardley, PA 19067
Phone: 215-321-4250
Fax: 215-321-4249
John Rice, pres.
HDTV consultant.

RICHARD H. RIGGS

Bank One Tower, Suite 1102
Box 1314
Lima, OH 45802
Phone: 419-228-0029

ROCK ASSOCIATES INC.

5808 Lake Washington Blvd. NE
No. 400
Kirkland, WA 98033-7350
Phone: 206-822-0252
Fax: 206-828-0226

GEORGE T. ROOMAN INC.

3785 Via Nona Marie
Suite 310
Carmel, CA 93923
Phone: 408-626-1630
George T. Rodman, pres.
Sally M. Rodman, v.p.
Advertising, design, marketing & promotion consultants & suppliers to radio & TV stations, networks, groups & companies in the broadcasting industry.

RODRIGUEZ ENTERPRISES INC.

11388 Duenda Rd.
Rancho Bernardo, CA 92127
Phone: 619-485-9555
Esther L. Rodriguez, pres.
Provides business development & management consulting services to entertainment & telecommunications industries with emphasis on pay-per-view.

ROGERS ENGINEERING

853 York Mills Rd.
Don Mills, Ont. M3B 1Y2
Canada
Phone: 416-446-1233
Fax: 416-446-7424
Roger Gilodo, v.p. & gen. mgr.
Nick Hamilton-Piercy, v.p., engineering & technical services

LAWRENCE H. ROGERS II—GENERAL MANAGEMENT CONSULTANTS

4600 Drake Rd.
Cincinnati, OH 45243
Phone: 513-561-4420
Lawrence H. Rogers II
Barbara Harris, mgr.
TV, radio & allied communications: Acquisitions & sales, organization, personnel, marketing, labor relations, financial & public relations.

ROSNER TELEVISION SYSTEMS INC.

250 W. 57th St.
Suite 2214
New York, NY 10107
Phone: 212-246-2850
Fax: 212-265-9122

I. S. Rosner, pres.
R. Rosner, v.p.
Management consulting, design & engineering services in television & communications.

RUTTER-DUNN COMMUNICATIONS

106 Kings Hwy. E
Second Floor
Haddonfield, NJ 08033
Phone: 609-354-6066
Fax: 609-354-6065
Edward T. Rutter, pres.
Gregory J. Dunn, v.p. & gen. counsel
Virginia L. Farley, administrative asst.

Midwest Office:

DUBLIN, OH 43017: 4900 Blazer Pkwy.
Phone: 614-793-3041. Fax: 614-766-3605.
Cable TV consulting including financial & operational analysis, computerized financial models, appraisals, system design & engineering, refranchise strategy, ascertainment, system management, proposal preparation, expert testimony, regulatory analysis & personal property tax valuation.

HOWARD W. SAMS & CO. INC.

4300 W. 82nd St.
Indianapolis, IN 46268
Phone: 317-298-5400
Tom Surber, pres.
Richard Hauser, v.p., finance
Damon Davis, publisher
Electronic engineering & research; publisher of specifications, schematics, manuals for TV, radio & electronic control equipment, computer & VCR facts, technical & computer books, service data, instruction sheets, cross reference information & various types of catalogs for manufacturers.

J. M. SANSONE ASSOCIATES

8812 Ashcroft Ave.
Los Angeles, CA 90048
Phone: 213-276-1385
Fax: 213-276-1386
Film & television financing, deal analysis & design, computerized economic forecasting, market research.

SHELDON SATIN ASSOCIATES INC.

135 William St.
New York, NY 10038
Phone: 212-267-3560
Sheldon Satin, pres.
Employee training, management development & business communications.

SAVTAX CO.

2306 Oak Lane, Building 1-B
Suite 101
Grand Prairie, TX 75051
Phone: 214-264-3312
Fax: 214-264-3365
Michael E. Hasty, pres.
Property & sales tax consulting nationwide including Alaska, Hawaii, Puerto Rico & Canada.

SCHIFF-JONES LTD.

215 E. 68th St.
Suite 9JK
New York, NY 10021
Phone: 212-288-5115
Telex: VISAG 420565
Charlotte Schiff-Jones, pres.
Consulting, marketing & programming services to telecommunications industry.

SCOTT & CO.

1215 S. Birmingham Ave.
Tulsa, OK 74104
Phone: 918-582-1836
John P. Scott, pres.
Industrial market research & management consulting services for cable operators & cable product & services suppliers.

SECAGRAPHS INC.

350 Indiana St.
Suite 200
Golden, CO 80401
Phone: 303-279-7322
Fax: 303-279-2546
Regis A. Frank, pres.
Terry Hulseberg, exec. v.p.
Michael Shafts, CATV sales mgr.
Jay W. Swearingen, services sales mgr.
Automated mapping, design, construction management; outage & vehicle location software.

M. H. SEIDEN & ASSOCIATES INC.

109 Williams Ave.
Spring Valley, NY 10977
Phone: 914-356-6256
Martin H. Seiden, pres.
Julia Seiden, v.p.
Economic analysis of products, markets & government regulations.

SEMO COMMUNICATIONS CORP.

Box C
Sikeston, MO 63801
Phones: 314-471-6594; 314-471-6599
Travis E. Garrett, pres.
Cable TV systems construction, management, operation, marketing & consulting.

W. LEE SIMMONS & ASSOCIATES INC.

1036 William Hilton Pkwy.
Suite 200F
Hilton Head Island, SC 29928
Phone: 803-785-4445
Fax: 803-842-3371
W. Lee Simmons, pres.
Applications, system design & negotiation for AM, FM & TV, microwave, MDS, cellular & cable TV.

BILL SIMS PARTNERS

121 Sandoval St.
Classic Media
Santa Fe, NM 87501
Phone: 505-983-5878
Bill Sims, chief exec. officer
Michael Hice, v.p., sales
Jack Kolkmeier, v.p., programming
Start-ups, management check-ups, all facets of radio station operations.

SJOCOM INC.

Box 1900
San Francisco, CA 94140
Phone: 415-567-2246
Karl Sjudahl, pres. & creative dir.
Management support, marketing consultants, design & production services.

SK & A RESEARCH INC.

2151 Michelson Dr.
Suite 107
Irvine, CA 92715
Phone: 714-476-2051
Stuart Krasney, pres.
Naomi Nussbaum, mktg. mgr.
Aaron Bazan, mgr., mktg. services
Steven Nemetz, technical mgr.
Mary-Jo Graham, asst. to the pres.
Tade Farmer, national database mgr.
Research consultancy specializing in personal computers for sales & marketing, including market targeting, data analysis, research, prospecting & tracking.

THE SME GROUP INC.

1202 Bishopsgate Way
Reston, VA 22094
Phones: 703-450-6272; 703-444-2429
David Roland, pres.
David W. Shively, v.p.
TV production & publishing for science & medicine.

SOUTHERN LEAK BUSTERS

7800 Rivers Ave.
Suite 1060-121

N. Charleston, SC 28418
Phone: 803-572-8157
Robert Houghtlen, pres.
Signal leakage detection service.

SPECTRUM PLANNING INC.

Box 831360
Richardson, TX 75083
Phone: 214-680-1000
Telex: 732561
Gerald L. Armes, co-chmn. & pres.
Duncan McIntosh, co-chmn.
Lyman Bishop, v.p., mktg.
Rick Harris, sr. mktg. rep.
Randy Oster, dir., microwave div.
Mary Lou Hayes, dir., satellite div.

Branch Office:

WASHINGTON, DC 20045: 428 National Press Bldg., Phone: 202-662-7655. Craig Deman
System design & engineering; satellite earth station & terrestrial microwave frequency analysis, planning & coordination; FCC license application preparation; ongoing frequency protection; field support; marketing research; field services; database time-sharing services.

RICHARD STEIN & ASSOCIATES

223 Old Spring Rd.
Fairfield, CT 06430
Phone: 203-254-0678
Richard Stein, pres.
Retail advertising for broadcast, cable TV & radio; advertising sales consultant; recruitment, hiring & training of local advertising sales personnel.

STERLING INSTITUTE INC.

7918 Jones Branch Dr.
Suite 800
McLean, VA 22102-3302
Phone: 703-827-4000
Fax: 703-448-7343
J. Sterling Livingston, chmn.
Matthew S. Livingston, pres.
Steven P. Foote, v.p.
Robert O. Busch, dir.
Custom-designed executive, management & sales development programs for the broadcasting, cable and publishing industries.

CLAIRE STERN ASSOCIATES INC.

307 Fifth Ave.
16th Floor
New York, NY 10016-6517
Phone: 212-532-6680
Fax: 212-725-5632
Claire M. Stern, pres.
Marketing studies for business applications of cable for public & private institutions; attitudinal surveys on new cable technology; needs assessment; permits for use of rights-of-way; satellite and microwave rooftop management; marketing consulting; government relations & technical reports.

STERN TELECOMMUNICATIONS CORP.

307 Fifth Ave.
New York, NY 10016
Phone: 212-725-5470
Fax: 212-725-5632
Joseph L. Stern, pres.
System design, technical consulting & feasibility studies for broadcast television, STV, cable TV, satellite services, local area networks & data transmission, multi-tenant communications. Product development for pay TV. Right-of-way & route development for fiber communications systems; rooftop antenna site management; franchise & refranchise advisory services & analysis of high technology ventures.

STRATA MARKETING

540 N. Lake Shore Dr.
Chicago, IL 60611

Subscribe now . . .

to the authoritative weekly information service covering the latest developments in broadcasting, cable, consumer electronics and allied industries. . .

Television Digest With Consumer Electronics

Television Digest has been keeping leading communications executives informed since 1945 and is published for all those decision-makers—like you—who have a big stake in the ever-changing broadcasting, cable and consumer electronics industries.

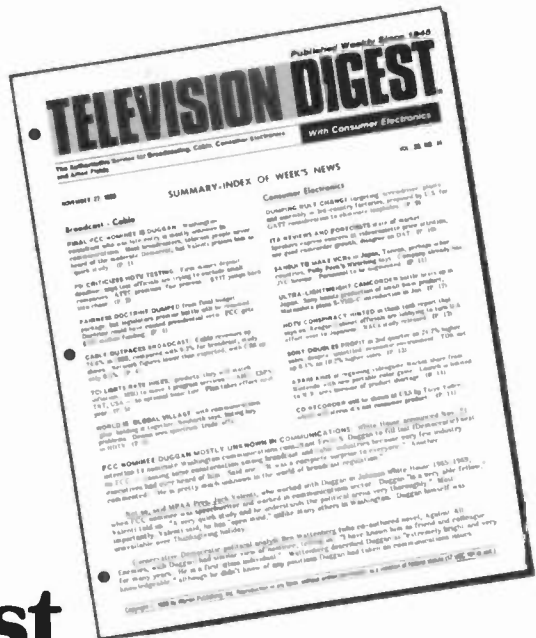
Television Digest goes beyond the scope of any other publication by bringing into sharp focus all the conflicting forces at work—broadcast, cable, home video, MDS, DBS, SMATV and others. It provides experienced, authoritative coverage. The Los Angeles Times recently referred to **Television Digest** as “a publication considered the bible of the TV industry.” Tack Nail, covering broadcasting, and Dave Lachenbruch, covering consumer electronics, are known and respected throughout the entire industry.

And each issue of **TVD** provides thorough coverage of government activities—the FCC, Capitol Hill, the White House. **Television Digest** also gives you the latest news on marketing strategies . . . programming ploys . . . personnel shifts . . . and current standings on the volatile revenue and ratings picture.

Television Digest regularly includes a host of industry surveys and statistics that cannot be found anywhere else. And because conventions, professional meetings and trade shows are of such vital importance to the communications industry, **TVD** provides complete pre- and post-meeting coverage of virtually every major professional meeting and trade show, whether in the U.S. or abroad.

Television Digest gives you the information you need, delivered in a fast-paced style and clear format that always respects your busy schedule. **TVD** is designed to be read quickly . . . to help you spend less time gathering information and more time using what you've found.

For subscription information, call collect: **202-872-9200**.



Management & Technical Services

Phone: 312-222-1555
Bruce Johnson, pres.
Computer software for ratings analysis & account management.

S. S. STREET & ASSOCIATES

9342 South Meredith Court
Littleton, CO 80124
Phone: 303-792-2228
Fax: 303-792-2024

Cable TV consulting including operational analysis, marketing analysis and research, proposal preparation and expert testimony.

STRUCTURAL SYSTEMS TECHNOLOGY INC.

6867 Elm St.
McLean, VA 22101
Phone: 703-356-9765
Fax: 703-448-0979
J. Cabot Goudy, P.E., pres.
Kaveh Mehrnama, v.p., engineering
Fred W. Purdy, v.p., operations
Design, repair, inspection & erection of tall towers.

JOE SULLIVAN & ASSOCIATES INC.

44210 County Rd. 48
Box 612
Southold, NY 11971
Phone: 516-765-5050
Joseph J. Sullivan Jr., pres.
Barbara D. Sullivan, v.p.
Executive search & recruitment consultants specializing in broadcasting & cable TV.

SUMMIT CO.

1162 W. Pioneer Pkwy.
Arlington, TX 76013
Phones: 817-261-1926; 817-277-6995
Fax: 817-261-1928
C. Thomas Eastman, pres.

Branch Offices: Dallas, TX; New York, NY & Louisiana.

SYMONDS & ASSOCIATES

1229 19th St. NW
Washington, DC 20036
Phone: 202-223-4567
Fax: 202-429-4912
Strategic & business planning; venture development & management; reorganization advisory services.

SZABO ASSOCIATES INC., MEDIA COLLECTION SPECIALISTS

3355 Lenox Rd.
Suite 945
Atlanta, GA 30326
Phone: 404-266-2464
National & local collection service for media.

TAILFORD ASSOCIATES CABLE GROUP

One Sunforest Court
Toledo, OH 43623
Phone: 419-475-6600
Fax: 419-475-9535
William D. Tailford, pres.
James D. Cooper, exec. v.p., cable group
Steve Smith, v.p.
Holly Govito, acct. exec.
Joanie Hoffer, media buyer
Brad Kisabeth, production coordinator
Paul A. Lyon, acct. exec.
Marilynn Fuleky, asst. acct. exec.

Branch Office:
SAN FRANCISCO, CA 94104: One Post St., Suite 2190. Phone: 415-956-8171.
Full service advertising agency specializing in marketing for the cable industry.

TAPSCAN INC., TVSCAN DIV.—See Market & Audience Research.

T-C SPECIALTIES CO. INC.

17 S. Main St.
Box 192

Coudersport, PA 16915
Phones: 800-458-6074; 814-274-8060
Fax: 814-274-0690
Walter H. Underwood, pres.
Doug C. Spaulding, plant mgr.
Judy Tucker, sales rep.
Daniel Major, mktg. mgr.
Coupon billing specialists & computer software.

PARRY D. TEASDALE, STATION DEVELOPMENT CONSULTANT

High St.
Box 9
Phoenicia, NY 12464
Phone: 914-688-9904
Development of financing, staff & programming; supervision of design & installation of studio & transmission facilities for full service & low power TV.

TELCOM APPRAISAL

Rte. 2
Box 45
Washington, MO 63090
Phone: 314-239-0400
James C. Goggan, pres.
Consulting in business & asset appraisals, inventories, cost studies & litigation; professional engineer; certified independent appraiser; certified cost engineer.

TELECRATER SERVICES CORP.

Box 27960
Denver, CO 80227
Phone: 303-278-3800
Gary Sbragia, pres.
Kennette Hatcher, v.p.
Bruce Nassau, dir. of operations
Contract marketing, sales, auditing & installation.

TELE-ENGINEERING CORP.

2 Central St.
Framingham, MA 01701
Phones: 508-877-6494; 800-832-8353
Fax: 508-788-0324
Ernest O. Tunmann, pres.
William C. Jeas, mktg.
Frank D. Lloyd, mgr., commercial services
Computerized system design, digitized mapping, computerized bill of materials and as-builts. Full-range of engineering services for cable, microwave, LPTV and SMATV industries. Design and implementation of broadband & fiber LANs.

TELEMARK INC.

Box 248
Cornelia, GA 30531
Phones: 404-778-8888; 800-342-3735
Fax: 404-778-5572
Brooks Roseman, gen. mgr.
Telemarketing services for cable TV firms.

TELE-MEASUREMENTS INC.

145 Main Ave.
Clifton, NJ 07014
Phones: 201-473-8822; 800-223-0052
William E. Endres, pres.
Carl R. Ceragno, v.p., engineering
Douglas W. Cook, v.p., sales & mktg.
CCTV design, installation & services; commercial insertion equipment; mobile vans; TV studios, local access studios & local area networks. Distributor of cameras, VTRs, switchers & other video equipment.

TELESTRATEGIES

1355 Beverly Rd.
Suite 100
McLean, VA 22101
Phone: 703-734-7050
Jerome G. Lucas, pres.
Information services offering executive level seminars & conferences; customized consulting; market development, technological & regulatory aspects of cable TV, satellite

communications; applications development of videotex & other interactive cable TV services & other comprehensive telecommunication technologies.

TELETECH COMMUNICATIONS

15355 Morrison St.
Sherman Oaks, CA 91403
Phone: 818-501-5595
Fax: 818-501-5595
Kenneth Tuchman, pres.
Rita A. Wood, exec. v.p.
Telecommunications, specializing in TV direct response marketing, outbound promotions & cable TV telemarketing consulting.

TELEVISION CABLE COMMUNICATIONS

2666 Gracie Dr.
De Land, FL 32724
Phone: 904-736-7161
Edward P. Whitney, pres.
CATV consulting, brokerage, appraisals, management, feasibility studies & financing.

TELEVISION INTERAMERICANA S.A.

4545 Ponce de Leon Blvd.
Coral Gables, FL 33146
Phone: 305-681-7629
Telex: 518616 TELEINSA
Juan M. Palli, pres.
Jose M. Palli, v.p.
Maggie Roche, dir., sales
Communications consultants; sales representatives; producers & distributors of animation, motion picture features, religious & foreign language films, TV film/tape series, news; film buyers.

TEMPLE, BARKER & SLOANE INC.

33 Hayden Ave.
Lexington, MA 02173
Phone: 617-861-7580
Telex: 951929
Carl Sloane, pres.
Lew Schneider, sr. v.p.
Stan Buchin, v.p., mktg.
Cable TV & broadcasting consultants. Strategic planning, evaluation of mergers & acquisitions, organization design, market research & analysis.

THE :30 AIRBORNE

1111 S. Robertson Blvd.
Los Angeles, CA 90035
Phone: 213-278-5600
Bob Klein, pres.
James Jackson, v.p., business affairs
Bruce Littlejohn, exec. producer
Jim Janicek, creative dir.

Branch Office:
ENGLEWOOD, CA 80111: 8745 E. Orchard Rd., Suite 500.
Television & cable marketing, advertising & promotion; creators of complete custom campaigns including thematic concepts, music, animation & live action.

TONER CABLE COMPUTERS INC.

969 Horsham Rd.
Horsham, PA 19044
Phones: 215-675-2053; 800-523-5947;
800-492-2512 (PA)
Fax: 215-675-7543
R. L. Toner, pres.
Karen Toner, mktg.
Steve Deasey, sales
Computer billing systems for the cable TV industry.

EDWIN TORNBERG & CO. INC.

Box 55298
Washington, DC 20011
Phone: 202-291-8700
Fax: 202-829-1590
Edwin Tornberg, pres.
Negotiations for the purchase & sale of radio, TV & cable; appraisals & consulting.

TOWERS & PERRIN

245 Park Ave.
New York, NY 10167
Phone: 212-309-3400
James E. Kielley, pres. & chief exec. officer
Consultants to management in the areas of actuarial services, employee benefits, executive compensation, salary management, sales compensation, communications, human resource management; benefits administration; general & risk management.

TRAINING DELIVERY SERVICES INC.

4403 Manchester Ave.
Suite 102
Encinitas, CA 92024
Phone: 619-942-8324
Gordon W. Asmussen, pres.
Irving Alameda, v.p.
Consultant & contractor providing cable installation as well as instruction for all aspects of the telecommunications industry, from pole climbing to management & sales seminars.

TRANSCOMM INC.

6521 Arlington Blvd.
Suite 214
Falls Church, VA 22042
Phone: 703-532-3160
Fax: 703-532-3163
Norman C. Lerner, pres.
Specialists in broadcast, cable, common carrier facilities & services; market research; pricing analysis; financial & economic services; regulatory/expert witness testimony; investment/feasibility evaluation; domestic and international.

TRANS UNION LEASING CORP.

222 W. Adams
Suite 999
Chicago, IL 60606
W. T. Mount, v.p.
Leasing & financing of TV broadcast equipment.

TV ANSWER INC.

1941 Roland Clarke Place
Reston, VA 22091
Phone: 703-715-8600
Fax: 703-715-8853
Fernando Morales, pres.
James Olmsted, RF engineer
Richard Miller, v.p., mktg.
Raul Prieto, v.p., manufacturing
Real-time interactive television technology systems.

TVSM INC.

475 Fifth Ave.
New York, NY 10017
Phone: 212-683-6116
Fax: 212-683-8051
Mark M. Edmiston, pres.
Alan T. Wrapp, publisher
Irv Kalick, v.p., circulation sales & affiliate relations
Jay Gissen, editor
Barbara Graham, mktg. dir.
Publisher & distributor of customized cable program guides.

U.S. DEPT. OF COMMERCE

14th & Constitution Ave. NW
Room 1009
Washington, DC 20230
Phones: 202-377-2000; 202-377-3548
(Science & Electronics); 202-377-2587
(Microelectronics); 202-377-4466 (Telecommunications)
Fax: 202-377-2706
Juan A. Benitez, deputy assistant secretary, Science & Electronics
Jack R. Clifford, dir., Office of Microelectronics & Instrumentation
John E. McPhee, dir., Office of Computers & Business Equipment

Roger F. Stechschulte, dir., Office of Telecommunications
 Science & Electronics Unit, Trade Development, International Trade Administration. Government point of contact for the telecommunications, electronic components, measuring & controlling instruments, medical & dental, photographic, computer & business equipment industries on market research, trade & business assistance.

USA 800

6608 Raytown Rd.
 Kansas City, MO 64133
 Phone: 800-872-9287 (ext. 2000)
 Fax: 816-358-3101
 Ron White Sr., pres.
 Brian White, v.p.
 Tim Rocca, national sales mgr.
 Telemarketing consulting, promotional project management, data base management.

VANO COMMUNICATIONS INC.

10 Hancock Dr.
 Florham Park, NJ 07932
 Phone: 201-822-0685
 Fax: 201-822-2329
 Roylance H. Sharp, pres.
 Communications consultants specializing in satellites, microwave, ad hoc networks for broadcast, closed circuit & video conferencing.

T. J. VAUGHAN & ASSOCIATES

Box 440
 Rye Beach, NH 03871
 Phone: 603-964-6688
 Thomas J. Vaughan, pres.
 M. Winsor
 J. Glynn
 Site selection, pattern & antenna analysis, antenna modification, pattern measurements, field tests.

VAZQUEZ & ASSOCIATES

Box 260362
 Tampa, FL 33685
 Phone: 813-960-0950
 Raul Vazquez

VEGA ASSOCIATES INC.

349 E. 49th St.
 Suite 1T
 New York, NY 10017
 Phone: 212-980-6668
 Paul P. Saitta, pres.
 Donald Minor, v.p.

Branch Office:

HEMPSTEAD, NY 11550: 144 N. Franklin St.
 Phone: 516-292-9500.
 Specialists in all phases of lighting design, staging services, videodisc, teleconferencing & production for network, cable, theatre & corporate communications. Consultants for audio/visual design & facilities planning.

VICKERMAN-ZACHARY-MILLER

101 Broadway
 Oakland, CA 94607-3715
 Phone: 415-835-2761
 M. John Vickerman Jr., pres.
 J. Michael Zachary, v.p.
 P. Madsen, mktg. dir.
 Consulting services in engineering & architecture for system facilities. Studio design, head-end complexes & industrial plant facilities.

VIDEO COMMUNICATIONS INC.

Box 215
 Feeding Hills, MA 01030-0215
 Phone: 413-786-7955
 Fax: 413-786-4663
 W. Lowell Putnam, pres.
 Computer systems for TV stations including sales, traffic, accounts receivable, general ledger, accounts payable, payroll & music videos.

VIDEO DESIGN PRO

749 Carver Rd.
 Las Cruces, NM 88005
 Phone: 505-524-8959
 Fax: 505-524-9669
 Walter P. Black, pres.
 Steve Bogart, sales & mktg. coordinator
 Manufacturer of customized computer aided engineering design and systems modeling program.

VIDEO MANAGEMENT CONSULTANTS

101 Little Oak Lane
 Altamonte Springs, FL 32714
 Phone: 305-682-5884
 Rochelle Kobrin, pres.
 Natalie Ross, v.p.
 Chris Dean, v.p., sales
 Mobile production units; electronic videotape editing; video projection; program & commercial production; tape duplication.

VIDEO OPERATIONS SERVICES INC.

745 Fifth Ave.
 Suite 405
 New York, NY 10022
 Phone: 212-421-9870
 Joseph H. Beck, v.p.
 Two-way communication services for CATV & MATV systems. Services include pay TV on per-usage basis, home shopping, burglar & fire alarm monitoring, political & non-political polling, network & program ratings.

VIDEOPHILE INC.

4643 S. Ulster St.
 Suite 1320
 Denver, CO 80237
 Phone: 303-770-7000
 Raymond Cox, dir., operations
 Monica Anderson, administrative asst.
 Local area networks, CATV, SMATV & MATV design, engineering & construction; CAD/CAM LAN design services; video conferencing & engineering consultation.

VIDEO PROBE INOEX INC.

Box 575
 Weaverville, NC 28787
 Phone: 704-658-0526
 Robert Schultz, pres.
 Gloria Mamber, v.p.
 Teresa Baker, dir., field operations
 Significant viewing survey specialists for cable systems and stations filing with FCC in matters of copyright, syndex, network non-duplication and effective competition.

VIDEO RESEARCH SYSTEMS

121 E. Front St.
 Suite 207
 Traverse City, MI 49684
 Phone: 616-947-1852
 Fax: 616-941-1036
 Foster Winter, pres.
 Focus groups and other qualitative market research services as well as quantitative surveys for broadcasters & cable TV operators.

WARREN & MORRIS LTD.

2190 Carmel Valley Rd.
 Del Mar, CA 92014-3766
 Phone: 619-481-3388
 Fax: 619-481-6221

Branch Office:

PORTSMOUTH, NH 03801: 132 Chapel St.
 Phone: 603-431-7929. Fax: 603-431-3460.
 International executive management-level recruitment services for cable TV, broadcast & communications industries.

WARREN PUBLISHING INC.

Market Research & Data Sales Division
 2115 Ward Court NW
 Washington, DC 20037

Phone: 202-872-9200
 Fax: 202-293-3435
 Telex: 6502173616 (via WUI)
 MCI Mail: TELEFACTS
 Albert Warren, pres.
 Lynn Levine, dir.
 Nancy R. Cramer, assistant dir.
 Curt Stocker, sales rep. (303-423-0142)
 Provides up-to-date, customized market research on cable TV, broadcast TV, broadcast equipment, LPTV & other communications services. Provides electronic broadcast & cable TV data for downloading into client data bases. Issues special communications studies & industry surveys.

WASHINGTON INFORMATION GROUP LTD.

20th St. Station
 Box 19352
 Washington, DC 20036-0352
 Phone: 202-463-7323
 Fax: 202-463-8633
 John Ballou, pres.
 Customized business research on client-specified aspects of television and cable services industries, specializing in company, product, service or market studies. Confidential, narrow-focused or comprehensive research on merger and acquisition candidates, competitors, targeted markets, products/services, Federal and state regulatory and policy activities.

WASHINGTON INTERNATIONAL TELEPORT

Div. of WIT Communications Inc.
 1133 21st St. NW
 Suite 300
 Washington, DC 20036
 Phones: 202-785-8300; 703-941-4312
 (Teleport 24-hr. telephone)
 Fax: 202-452-0848
 Telex: 197903
 Anand Kumar, chief exec. officer
 Loretta M. Bradley, v.p., mktg. & sales
 Scott Miller, sales mgr.
 Rebecca Parks, mktg. mgr.
 Edward Maxey, dir., operations
 Metin Cambel, traffic mgr.

Teleport facility:

ALEXANDRIA, VA 22312: 6461 Stephenson Way. Phone: 703-941-3952.
 Owns & operates WIT, Washington, DC. Provides satellite transmission services for broadcasters, cablecasters and other video program distributors. Owns and operates 22 satellite earth stations for U.S. domestic and direct international access; provides local terrestrial interconnects via microwave and fiberoptic circuits & full service network traffic coordination.

WILKIN COMMUNICATIONS

11600 San Marcos
 Atascadero, CA 93422
 Phone: 805-466-9396
 Fax: 805-466-1121
 Eugene W. Wilkin, chmn.
 Anita D. Wilkin, pres. & chief exec. officer
 Ralph Zapata, exec. v.p.

Financial Office:

ATASCADERO, CA 93422: Management III Capital Group, Box 2500. Phone: 805-528-8284. Diana L. Wilkin, chief financial officer
 Consultants for radio, TV, CATV & low power TV: TV feasibility studies, income/expense projections, organizational plans. Program research, negotiation, acquisition & scheduling. UHF independent specialists. Business plans (start up); financial research, projections & analysis.

THOMAS M. WING & ASSOCIATES

7457 Swan Point Way
 Columbia, MD 21045
 Phone: 301-964-2217
 Thomas M. Wing, pres.
 Market planning & research for cable, broadcast, DBS, ITFS & closed circuit TV systems. Educational TV marketing & development. Organization design.

WLM COMMUNICATIONS

Executive Offices:
 Box 353
 Calais, ME 04619
 Phones: 506-529-8888; 506-529-3847;
 506-529-3270 (24 hr.)
 Fax: 506-529-3088

Branch Offices:

BOSTON: Bruen Bldg., 111 Cherry St., Ashland, MA 01721.

CALAIS, ME 04619-0353: Box 353.

MARLBORO, MA 01752: 48 Fitchbury St.
 Phone: 508-485-9291.

Full service radio, TV, cable brokerage & consulting, including programming, research management, promotion, employee seminars & training, sales & station training function planning work, focus group testing & market evaluations & analysis.

THE WOLD ORGANIZATION LTD.

814 Amherst Ave.
 Los Angeles, CA 90049-5202
 Phone: 213-826-0487
 Fax: 213-447-5954
 Robert N. Wold, chmn. & pres.
 Provides consulting services in television and telecommunications, including satellites, both domestic & international.

WOOSIDE-CABLE CONSULTING GROUP

733 Summer St.
 Stamford, CT 06901
 Phones: 800-243-7891; 203-348-8498
 Rick Perrone, partner & sr. v.p.
 David Schreff, dir., mktg. & research
 Consultants providing services in finance, strategic planning, management, EDP, rate increases, deregulation, franchising, operations & other associated cable-related activities.

WORLD WIDE INFORMATION SERVICES INC.

360 First Ave.
 New York, NY 10010
 Phone: 212-677-7839
 Consulting.

WPS-CATV SERVICES DIVISION

300 Piedmont Ave.
 No. 305
 San Bruno, CA 94066
 Phone: 415-871-5911
 Rick Albert, pres.
 Shari Bielanski, v.p.
 Cable & pay TV computerized subscriber billing, accounting, management information & marketing statistics designed exclusively for the cable & pay TV industries. Intelligent Data Terminal Service available in conjunction with WPS package systems or as a stand alone system.

WRIGHT, SANDLER & CO.

286 Sugarberry Circle
 Houston, TX 77024
 Phone: 713-266-9978
 Mary Lou Wright, partner
 Amy Sandler, partner
 Executive search, recruitment and management consulting services.

WSI CORP.

41 North Rd.
 Bedford, MA 01730

Management & Technical Services

Phone: 617-275-5300
Fax: 617-275-4854
Telex: 95-1184 (domestic); TRT1741742
(international)
James Bardis, pres.
Steve Vandergrift, v.p., mktg.
Database providing weather information & graphics & flight planning services.

WW ASSOCIATES

229 Quaker Rd.
Chappaqua, NY 10514
Phone: 914-238-4375
Fax: 914-238-1213
Jim Wiesenber, principal
Communications consulting firm specializing
in international news media and subscription

TV development projects; expertise in market analysis, new business planning, programming relations, and strategic alliance, valuation and acquisition advisory services.

THE WYCKOFF ORGANIZATION

20 Joann Court
Walnut Creek, CA 94596
Phone: 415-939-9243
Representative & consultant services.

WALTER S. WYDRO CONSULTANTS

4 Terry Dr.
The Atrium, Suite No. 10
Newtown, PA 18940
Phone: 215-860-2288
Fax: 215-860-5502

Walter S. Wydro, pres.
Alicia Ann Thorne, v.p. & dir., operations
Barry Nuss, sr. staff engineer
Anne Zielanski, office mgr.
Telecommunications consultants specializing
in broadcasting & CATV. Financial management, expert testimony, engineering, system evaluation, laboratory product testing, measurements, interactive systems, pay cable, LAN/voice-data/video, special subscriber services, municipal services.

STEVE WYMAN & ASSOCIATES INC.

Box 70033
Marietta, GA 30007-0033
Phone: 404-977-4410
Steve Wyman, pres.

Executive search, consulting & brokerage.

JIM YOUNG & ASSOCIATES INC.

1235 Ranger Hwy.
One Young Plaza
Weatherford, TX 76086
Phones: 817-599-7623 (Texas); 817-599-7624;
800-433-2160
Fax: 817-599-7623
Jim Young, pres.
Peter Froelich, v.p. & chief operating officer
Greg Burns, consultant
Jim Callahan, consultant
Patricia Elliott, business mgr., consultant
Specializes in cable TV, RF engineering,
satellite communication & telecommunica-
tions personnel.



*With **Communications Daily**
you get the news first!
you get the news right!
you get the news every
business day!*

*(and, if you require it, as many do, you can get the
news instantly via the electronic information services,
NEWSNET, NEXIS, DIALOG, MCI Mail or facsimile)*

The Electronic Editions of **Communications Daily** (all you need is a data terminal, communicating word processor or high-speed facsimile machine) . . .

1. NewsNet. Every day, immediate delivery and optional access to all our specialized newsletters along with a programmable electronic "clip" service. For just a few dollars a day, the full text of **Communications Daily** can be ready to help you as soon as you are ready to start work. NewsNet is a service of Independent Publications Inc. of Bryn Mawr, PA.

2. Nexis. The world's largest full-text news database now includes **Communications Daily**. Nexis is a vast and growing electronic library that features powerful capabilities to search and retrieve information from hundreds of sources. Nexis is a service of Mead Data Central.

3. Dialog. The new PTS NEWSLETTER DATABASE (file 636) includes full text access to more than 120 newsletters including **Communications Daily**. A service of Predicasts.

4. MCI Mail. If you prefer, we can send you the full text of **Communications Daily** via electronic-mail. A service of MCI Communications Corporation.

5. Facsimile. By special arrangement, we can transmit **Communications Daily** to your digital facsimile machine anywhere in the world. A new service of **Communications Daily**.

*If you would like more information about the Electronic Editions of **Communications Daily**, call our circulation department collect at 202-872-9200.*


WARREN
PUBLISHING INC.



**FOR TOP PRICES IN THE TOP MARKETS,
YOU NEED A TOP BROKER.**

Front Row (L-R): Sam Diers, James Blackburn, Jr., Richard Blackburn, Neil Rockoff • Second Row (L-R): Richard Shapiro, Michael Henderson, Joseph
Cavaliere, Tony Rizzo • Back Row (L-R): Charles Klein, Steven Przett, Jay Bowles, Jack Harvey, George Oswald

Today's broadcasting deals have a number of variables. You need concise, accurate information on cash flow, ratings, multiples, financing, revenue projections, and the marketplace.

That's why Blackburn brokers are in the industry's largest markets every day. They're getting the latest information. Information that can be the catalyst to make the deal happen.

After all of the numbers have been crunched, it's the people who make the deal come together. Blackburn brokers have the savvy, the experience, and the drive to make it happen for you.

Top prices in the top markets. It's what you expect when you deal with a top broker from Blackburn & Company.

BLACKBURN & COMPANY
INCORPORATED

Media Brokers & Appraisers Since 1947

WE BROKER BROADCASTING'S BEST

Washington
(202) 331-9270

New York
(212) 832-9191

Atlanta
(404) 892-4655

Chicago
(312) 346-6460

Beverly Hills
(213) 274-8151

Brokerage & Financing

Including companies involved in sales, financing, appraisals, consulting, mergers, etc. of Television Stations, Radio Stations, Newspapers, Cable Systems and other communications properties.

Kepper, Tupper & Fugatt, inc.

**BROKERS AND CONSULTANTS FOR CABLE TELEVISION,
TELEVISION, AND RADIO PROPERTIES.**

ILLINOIS: 300 Knightsbridge Parkway, Suite 360, Lincolnshire, IL 60069 • 708 / 634-9258 • FAX: 708 / 634-9266
CONNECTICUT: 31 Bailey Avenue - Suite 6 Ridgefield, CT 06877 • 203 / 431-3366

JIM ACKERMAN & ASSOCIATES

1800 N. Meridian St.
Suite 610
Indianapolis, IN 48202
Phone: 317-923-2353
James F. Ackerman, pres.
Investment banking & financial services to
cable industry.

ACQUISITION ADVISORY & CAPITAL CORP.

12526 High Bluff Dr.
Suite 300
San Diego, CA 92130
Phone: 619-792-3535
Fax: 619-431-7232
Thomas H. Billingslea Jr., pres.
Merger/acquisition services to cable television
& alarm detection companies.

AETNA BOND INVESTORS

Bond Investment Dept.
CityPlace, YFC4
17th Floor
Hartford, CT 06103
Phone: 203-275-3298
Fax: 203-275-3501
Gwendolyn S. Iloani, managing dir., group
head
Kurt H. Nyman, managing dir.
Christine A. O'Connell, investment dir.

John W. Reams, investment dir.
Radio, TV & cable system financing.

ALEXANDER & ASSOCIATES

5444 Bay Center Dr.
Suite 215
Tampa, FL 33609
Phone: 813-286-8170
Fax: 813-286-8350
Thomas N. Alexander, pres.
Regulatory affairs & business analysis con-
sultation for CATV industry including strategic
planning; franchising & refranchising; fran-
chise transfers; renegotiation & fee reduc-
tions; regulatory system profiles; governmen-
tal & community relations; system appraisals;
financial projections & marketing.

ALLIED CAPITAL CORP.

1666 K St. NW
Suite 901
Washington, DC 20006
Phone: 202-331-1112
Fax: 202-659-2053
George C. Williams, chmn.
David Gladstone, pres.
Brooks H. Browne, sr. v.p.
William Dunbar, sr. v.p.
Fred Russell, sr. v.p.
Chip Stelljes, v.p.

Branch Office:

VERO BEACH, FL 32960: 2770 N. Indian River
Blvd., Suite 300. Phone: 407-778-5556.
Venture capital investments, equity financing
for radio, TV, LPTV & cable.

AMERICAN SECURITY BANK N.A.

Communications Industries Group
1501 Pennsylvania Ave. NW
Washington, DC 20013
Phone: 202-624-4818
Gregg E. Johnson, v.p. & group head
Susan P. Ness, v.p.
W. Peter Torri, v.p.
Charles A. Wiebe, v.p.
Thomas M. Clement, asst. v.p.
Martha S. Wilson, asst. v.p.
A. Jerome Fowlkes, asst. treas.
Banking services, including term loans, credit
lines, letters of credit, cash management, in-
vestment services & trust services for the
broadcast & cable industries.

AMERICOM RADIO BROKERS

1130 Connecticut Ave. NW
Suite 500
Washington, DC 20036
Phone: 202-737-9000
Daniel T. Gammon, pres.
William Steding, managing partner
Peter Handy, investment broker
Paul Leonard, investment broker

Ed Kiernan, investment broker
Radio brokerage & investment banking ser-
vices, specializing in Top-100 radio markets.

HENRY ANSBACHER INC.

277 Park Ave.
New York, NY 10172
Phone: 212-688-5544
Hylton M. Philipson, pres. & chief operating
officer
William J. McCluskey, managing dir.
Matti A. Prima, managing dir.
Eric P. Straus, sr. v.p.
Robert H. Gettinger, v.p.
Derek G. Goodman, v.p.
Alan S. Landry, v.p.
Joseph W. G. Brooks, v.p.
Charles J. Carey, asst. v.p.
Richard J. Paone, associate
Dalton Chandler, associate
Richard L. Serrano, associate

Branch Office:

ENGLAND: Ansbacher Media Ltd., 103-105
Jermyn St., London, SW1Y 6EE. Phone:
01-930-1010. Michael Allen, managing dir.
Mergers, acquisitions, divestitures & valua-
tions for publishing, communications & other
media companies.

A Team Of Recognized Experts On Your Side.

Financial Counseling, Brokerage and Investment Banking
for the Communications Industry.
(513) 381-7775



Brokerage & Financing

ATA INFORMATION SERVICES

1677 Elk Blvd.
Des Plaines, IL 60016
Phone: 708-390-8860
Fax: 708-390-0962
Joseph L. Andrade, dir., sales
Anne MacRitchie, mktg.

AVPRO INC.

Box 176
Kennebunk, ME 04043
Phone: 207-985-3511
Lewis M. Marcy, pres.
James M. Marcy, v.p.
Radio, TV & cable TV consulting & brokerage.

BANKERS TRUST CAPITAL CORP.

280 Park Ave., 9W
New York, NY 10017
Phone: 212-850-1916
Noel Urben, pres.
Robert Marakovits, v.p.
Adrienne Halper, v.p.
George Doormany, v.p.
Venture capital & mezzanine financing of leveraged buyouts of television stations & cable systems.

BANK OF AMERICA N.T. & S.A.

Entertainment/Media, 5144
555 S. Flower St.
Los Angeles, CA 90071
Phone: 213-228-2953
Fax: 213-228-3145
Don Dammeyer, sr. v.p., Media Group
Gary Matus, sr. v.p.
Randy Strickley, v.p., Media Group
Richard Hauck, v.p.
Commercial & investment banking services for broadcasting & cable TV industries.

BANK OF BOSTON

Communications Division
100 Federal St.
Boston, MA 02110
Phone: 617-434-8762
James C. Lewis, v.p.
Robert A. Bacheider, v.p.
Financing services for radio, TV, cable, publishing & related industries.

THE BANK OF CALIFORNIA N.A.

Communications Industries Group
400 California St.
17th Floor
San Francisco, CA 94104
Phone: 415-765-2706
Telex: 34316 BANKOSCALE
Paul E. Gaenger, v.p. & mgr. (415-765-2706)
David Chicca, v.p. (415-765-2671)
Rick Holman, v.p. (415-765-2744)
Stephen Smith, v.p. (415-765-3529)
Financing for cable & broadcast industries.

BANK OF MONTREAL

Communications/Media Group
430 Park Ave.
16th Floor
New York, NY 10022
Phone: 212-605-1424
Fax: 212-605-1648
Telex: RCA 232321; MCI 62960
Yvonne Bos, v.p.
Financing for radio, TV, cable, newspaper, publishing, cellular & paging telecommunications industries.

BANK OF NEW ENGLAND N.A.

28 State St.
Boston, MA 02129
Phone: 617-573-6566
Fax: 617-573-2799
Paula H. Lang, sr. v.p. & group manager (617-573-6569)
John H. Tyler, v.p. (617-573-6567)
Martin Friedman, v.p. (617-573-6420)
Judi N. Martin, asst. v.p.

Provide senior financing to CATV and broadcast companies.

THE BANK OF NEW YORK

Communications, Entertainment & Publishing Div.
48 Wall St.
16th Floor
New York, NY 10286
Phone: 212-495-1784
Gerald L. Hassell, sr. v.p. & div. head
Financing for broadcast & cable acquisitions & construction.

BARCLAYS BANK PLC

75 Wall St.
15th Floor
New York, NY 10265
Phone: 212-412-5029
Fax: 212-412-5800
John P. Page, sr. v.p.
Lending to cable & broadcast industry, specialized financing for the communications industry.

BECKERMAN ASSOCIATES INC.

14001 Miramar Ave.
Madeira Beach, FL 33708
Phone: 813-391-2824
Fax: 813-398-2945
Milton B. Beckerman, co-owner
Bernice S. Beckerman, co-owner
Media broker; appraisal, merger acquisition, financial consulting.

BILL-DAVID ASSOCIATES INC.

2508 Fairmount St.
Colorado Springs, CO 80909
Phone: 719-636-1584
William H. Martin, pres.
Hugh Martin, v.p.
Media brokerage; appraisals; expert testimony; management consulting.

★ BLACKBURN & CO. INC.

1100 Connecticut Ave. NW
Suite 420
Washington, DC 20036
Phone: 202-331-9270
Fax: 202-331-9685
James W. Blackburn Jr.
Richard F. Blackburn
Joseph M. Sitrick
Jack V. Harvey
Susan K. Byers
Charles H. Kurtz
Anthony J. Rizzo
J. Michael Henderson

Branch Offices:

NEW YORK, NY 10017: 780 Third Ave., Suite 1703. Phone: 212-832-9191. Richard L. Sharpe

ATLANTA, GA 30361: 400 Colony Square, 1201 Peachtree St. NE, Suite 1006. Phone: 404-892-4655. Jay C. Bowles; George I. Otwell

BEVERLY HILLS, CA 90212: 9465 Wilshire Blvd., Suite 518. Phone: 213-274-8151. Roy A. Rowan

SANTA BARBARA, CA: 2445 Alamo Pintado Ave., Suite 201A, Los Olivos, CA 93441. Phone: 805-688-7137. Neil Rockoff

CHICAGO, IL 60601: 333 N. Michigan Ave., Suite 2315. Phone: 312-346-6460. Howard J. Stasen; Steve Pruett
TV & radio station brokers.

BLACKBURN CAPITAL MARKETS

1100 Connecticut Ave. NW
Suite 420
Washington, DC 20036

Phone: 202-331-9270
Fax: 202-331-9685
Susan K. Byers

Branch Office:

CHICAGO, IL 60601: Blackburn Capital Markets Group, 333 N. Michigan Ave., Suite 2315. Phone: 312-346-6460. Steve Pruett, managing dir.
Placement of all forms of debt & equity for broadcasters; financial consulting services.

BOSTON VENTURES MANAGEMENT INC.

21 Custom House St.
Boston, MA 02110
Phone: 617-737-3700
Fax: 617-737-3709
William F. Thompson
Richard C. Wallace
Roy F. Coppedge
Anthony J. Bolland
James M. Wilson
Martha H. W. Crowninshield
Gail C. Hoffman
Equity & equity related capital for acquisitions, buyouts & expansions in TV, radio, cable, publishing, outdoor advertising, music and other communications and entertainment industries.

BOUOREAU & ASSOCIATES

1025 Harker Ave.
Palo Alto, CA 94301
Phone: 415-326-5151
Susan Legare, partner & research dir.
James Boudreau, partner

FRANK BOYLE & CO.

2001 W. Main St.
Suite 280
Stamford, CT 06902
Phone: 203-969-2020
Fax: 203-969-3498
Frank Boyle, pres.
Mary C. Downey, sr. v.p., administration
Jim Boyle, v.p., cable div.
Media brokerage in cable TV, private cable, radio & TV; appraisals, mergers & acquisitions.

BRALEY/MORROW INC.

1202 Lexington Ave.
Suite 120
New York, NY 10028
Phone: 212-734-9849
Charles R. Braley III
William N. Braley
Richard B. Morrow

Branch Office:

WASHINGTON, DC 20016: 4200 Wisconsin Ave. NW, Suite 106. Phone: 202-337-7990. Fax: 301-654-4322.
Cable system brokerage, debt & equity financing for system purchase & development.

BROADCAST PROPERTIES WEST INC.

13333 N.E. Bel-Red Rd.
Suite 232
Bellevue, WA 98005
Phone: 206-641-7063
William L. Simpson, pres.
Broker for radio, TV & cable.

BROADMARK CAPITAL CORP.

The Montcalm Division
1420 Fifth Ave.
Suite 3030
Seattle, WA 98101
Phone: 206-623-1000
Fax: 206-623-2213
Gerald B. Dennon, pres., media division
Brokerage, investment banking services to the media, with a specialty in radio, TV & cable industries

BROAD STREET VENTURES

Box 151
Riverside, CT 06878
Phone: 203-637-4605
Fax: 203-637-4796
Richard L. Geismar, pres.
Fred E. Walker, exec. v.p.
Financial & management consulting for broadcast industries.

BRUNING & ASSOCIATES INC.

9137 E. Mineral Circle
Suite 320
Englewood, CO 80112
Phone: 303-799-8026
Fax: 303-799-6609
Joseph R. Bruning, pres.
Michael T. Ricks, v.p.
Dan Grothe, v.p.
Cable television brokerage & investment banking.

BURR, EGAN, OLEAGE & CO.

One Post Office Square
Suite 3800
Boston, MA 02109
Phone: 617-482-8020
Brion B. Applegate
William P. Egan
Brian W. McNeill
Timothy L. Dibble
Peter Campbell

Branch Office:

SAN FRANCISCO, CA 94111: One Embarcadero Center, Suite 4050. Phone: 415-362-4022.
Debt & equity financing.

BUSINESS BROKER ASSOCIATES

Broadcast Communications Division
399 Somerville Ave.
Chattanooga, TN 37405
Phone: 615-756-7635
C. Alfred Dick, owner, broker
TV, radio & cable brokers.

CABLE INVESTMENTS INC.

8400 E. Prentice Ave.
Suite 1115
Englewood, CO 80111
Phone: 303-793-3344
Fax: 303-793-0288
Robert L. Brown, pres.
Peter A. Sokoloff, exec. v.p.
Robert D. Berger, sr. v.p., brokerage
Paul F. Carrazzone, v.p., investment banking
Margot F. Zaterman, v.p., investment banking
Edgar F. Niethold, v.p., brokerage
Gerald L. Smart, v.p., brokerage
John K. Stephenson, v.p., brokerage
Peggy E. Worthington, financial analyst
Katherine R. Hensley, dir., corporate administration & control
Vince H. Allen III, asst. v.p.
Karen S. Dexter, asst. v.p.
Christi R. Rolston, telemarketing specialist
Investment bankers & brokers for the cable television industry.

CABLE MEDIA ASSOCIATES

Box 272550
Tampa, FL 33688-2550
Phone: 813-289-9400
William M. Roberts, pres.
Brokerage & financial consulting for cable TV including debt placement and fair market appraisals.

CABLE PROPERTIES INC.

5300 N.W. 23rd Way
Boca Raton, FL 33496
Phone: 407-347-0770
Edward J. Thom, pres.
Adrian G. Blumfield

Branch office:

DENVER, CO 80209: 99 S. Downing St., Suite 404. Phone: 303-733-9443.

FAIR MARKET APPRAISALS

Contact Anthony P. Kern at (202) 835-7800.

MALARKEY-TAYLOR ASSOCIATES

TELECOMMUNICATIONS FINANCIAL, MANAGEMENT AND ENGINEERING CONSULTANTS

1130 CONNECTICUT AVENUE, NW ♦ SUITE 700 ♦ WASHINGTON, DC 20036 ♦ (202) 835-7800 ♦ FAX (202) 835-7311

ROBERT A. CHAISSON INC.

39 Locust Ave.
New Canaan, CT 06840
Phone: 203-966-6333
Fax: 203-966-8612
Broadcast brokerage, acquisitions & consulting.

CHAPMAN ASSOCIATES

8425 Dunwoody Place
Atlanta, GA 30350
Phone: 404-998-1100
Fax: 404-552-7536
William N. Cate, pres., Atlanta office
Ray M. Stanfield, chmn. of the board, Los Angeles office
E. L. Pearce, associate
Ed Shaffer, associate

Offices:

ARLINGTON, VA 22203: Ballston Office Center, 4200 Wilson Blvd., Suite 1100. Phone: 703-243-2310. Millard S. Younts, associate

BOSTON, MA 02109: 8 Faneuil Hall Marketplace, 3rd Floor. Phone: 617-742-3307. Robert J. Maccini, associate, Chapman Financial Services

CAMBRIDGE, MA 02139: 955 Massachusetts Ave., Suite 180. Phone: 617-354-0486. Kevin C. Cox, associate

CHICAGO: 1038 Sterling Rd., Suite 217, Flossmoor, IL 60422. Phone: 708-798-1559. Rich Marschner, associate

DALLAS, TX 75240: 5495 Belt Line Rd., Suite 340. Phone: 214-788-2525. William L. Whitley, associate

JACKSONVILLE, FL 32217: 3733 University Blvd. W, Suite 120. Phone: 904-730-2522. Jim Brewer, associate; George Reed, associate

KANSAS CITY, MO 64111: 4500 Main, Suite 900. Phone: 816-932-5314. William H. Lytle, associate; Donald Boyles, associate

LOS ANGELES: 16380 Roscoe Blvd., Suite 120, Van Nuys, CA 91406-1215. Phone: 818-893-3199. James Mergen, associate; Ray M. Stanfield, associate

SALT LAKE CITY: Box 744, Logan, UT 84321. Phone: 801-753-8090. G. Gregory Merrill TV and radio brokers; mergers, acquisitions, financing & appraisals.

CHARTCOM CAPITAL CORP.

5299 DTC Blvd.
Suite 260
Englewood, CO 80111
Phone: 303-694-1700
Fax: 303-694-0070
A. Clinton Ober, pres.
Bryon L. McDougal, v.p.
Guy W. Larson, new product development
Venture capital, including investment banking, equity investments, private placements, initial public offerings, acquisitions, mergers & partnerships.

CHARTERHOUSE MEDIA GROUP

527 Madison Ave.
Suite 1400
New York, NY 10022
Phone: 212-371-6544
Fax: 212-371-9707
Jose Echevarria, managing dir.
John Palmer, managing dir.
Investment banking for the broadcast industry. Financing, mergers & acquisitions.

CHASE LINCOLN FIRST BANK N.A.

Box 22974
Rochester, NY 14692
Phone: 716-258-6803
Lisa Fisher

CHASE MANHATTAN BANK N.A.

Communications Financing Division
One Chase Manhattan Plaza
New York, NY 10081
Phone: 212-552-7485
Lawson R. Day, managing dir.

CHEMICAL BANK

Broadcast and Cable Industries Group
277 Park Ave.
New York, NY 10172
Phone: 212-310-6027
Henry D. Morneau, v.p., media corporate finance
Andrew K. Seiden, managing dir., media corporate finance
Marisa J. Harney, v.p., media lending
Cable & broadcast financing; equity programs; private debt replacements.

CIGNA INVESTMENTS INC.

S-307
Hartford, CT 06152
Phone: 203-726-6963
James R. Kuzemchak, v.p.
Financial & insurance services for individuals, businesses, government & non-profit organizations.

CITIBANK N.A.

399 Park Ave.
4th Floor, Zone 6
New York, NY 10043
Phone: 212-559-5856
Fax: 212-319-7854
Fred Pickering, dept. head
Johan deVoogd, v.p.
Peter Dillon, v.p.
Robert Fowler, v.p.
Mimi Griffith, v.p.
Susan Portelli, v.p.
Mary Thomas, v.p.
Fehmi Zeko, v.p.
Radio, TV & cable financing.

DONALD K. CLARK INC.

Box 340617
Tampa, FL 33694
Phone: 813-949-9311
Fax: 813-949-2846
Donald K. Clark, pres.
Anne Clark, v.p.
Media brokers; sales, acquisitions & financial counseling.

COAXIAL CAPITAL ASSOCIATES INC.

One Tabor Center
1200 17th St.
Suite 2110
Denver, CO 80202
Phone: 303-595-4445
Fax: 303-595-9275
Stephen G. Robards, pres.
Cable TV industry system sales, acquisitions, appraisals, mergers, trades & investment banking.

COMERICA BANK-DETROIT

211 W. Fort St.
Detroit, MI 48275-1196
Phone: 313-222-6140
Telex: 252319
Lorraine A. Slaby, v.p.
Laura A. Radko
Complete banking services.

★ COMMUNICATION RESOURCES/MEDIA BROKERS

3727 E. 31st St.
Tulsa, OK 74135-1506
Phone: 918-743-8300
Fax: 918-749-3348
Tom Belcher, pres.
Eileen Belcher, v.p.
Barbara Terry, secy-treas.
Radio, TV & cable brokerage, acquisitions & mergers.

COMMUNICATIONS CAPITAL CORP.

19 W. 44th St.
Suite 705
New York, NY 10036
Phone: 212-302-2282
Blair Walliser, pres.
Wade Barnes, v.p.
Samuel Freundel, v.p.
Brokerage, consulting & financing.

Investment banking, brokerage and financial services for the communications and entertainment industries.

101 E. Kennedy Blvd. Suite 3300 Tampa, FL 33602 813/222-8844	1235 Westlakes Drive Suite 140 Berwyn, PA 19312 215/251-0650	CEA, Inc. 375 Park Ave., Suite 3808 New York, NY 10152 212/319-1968
---	---	--

CEA and CEA, Inc. are members of the National Association of Securities Dealers, Inc. and their professional associates are registered with the NASD. Member SIPC.



COMMUNICATIONS
EQUITY
ASSOCIATES

**There is no more visible place for your
advertising message than the pages of
the
Television & Cable Factbook**

**COMMUNICATIONS CAPITAL GROUP
INC.**

19 W. 44th St.
Suite 1715
New York, NY 10036
Phone: 212-302-8771
Paul C. Raeder, pres.
Radio, TV & cable financing, senior & subordinated debt, equity; acquisition consulting; appraisals & feasibility studies.

**★ COMMUNICATIONS
EQUITY ASSOCIATES INC.**

101 E. Kennedy Blvd.
Suite 3300
Tampa, FL 33602
Phone: 813-222-8844
Fax: 813-225-1513
Telex: 808713
J. Patrick Michaels Jr., chmn. & pres.
James F. Ackerman, chmn. emeritus
Harold Ewen, vice chmn.
H. Gene Gawthrop, exec. v.p. & chief administrative officer
David A. Fisher, group v.p. & gen. counsel
Mark D. Sena, sr. v.p., international division
W. Jay Dugan, sr. v.p., cable TV div.
Edward H. Frazier Jr., sr. v.p., cable TV div.
H. Pep Shappee, v.p., cable TV div.
Beverly A. Harms, v.p., office of the chmn.
Brad A. Gordon, v.p. & controller
John Fenton, broker
Alice Murray, dir., administrative services
Glenn Serafin, v.p., radio division
Tim Menowsky, v.p., radio division
Sarita Park, coordinator of client services
Katherine Marien, group v.p., investment banking
Thomas Cardy, v.p., chief financial officer
Sarah Fisher, v.p., entertainment div.
Elise Breiting, mktg. mgr.
Stewart Nazzaro, asst. to the chmn.
Randy Brown, accountant
Brayton Johnson, analyst/broker
Ken O'Rorke, analyst
Robert Lee, v.p.

Branch Offices:
BERWYN, PA 19312: 1235 Westlakes Dr., Suite 140. Phone: 215-251-0650. Tom MacCroy, group v.p., cable div.; John Long, sr. v.p.; Brian Sweeney, v.p.; Jay Goodwin, financial analyst

NEW YORK, NY 10152: 375 Park Ave., Suite 3808. Phone: 212-319-1968. Jeannette Tully, v.p.; Donald Russell, pres., CEA Inc.; David W. Unger, v.p.; Lisa Shearing, group v.p., investment banking
Services to the cable TV, broadcasting & pay TV industries: Buying, selling & trading properties; placement of long or short-term loans, subordinated debt, joint ventures & other equity financing; system appraisals; strategic planning, tax & estate planning & shareholder negotiations.

COMMUNICATIONS FINANCE INC.

531 S. Fairview Ave.
Park Ridge, IL 60068
Phone: 708-823-4027
Loren N. Young, pres.
Financing & investment services to cable TV & broadcast industry. Appraisals, feasibility studies, expert witness for cable TV.

**COMMUNICATIONS FINANCIAL
SERVICES INC.**

4980 E. Quincy Ave.
Englewood, CO 80110
Phone: 303-721-8818
Gerry A. Zimmerman, pres.
Merger/acquisition appraisal & investment banking services to the cable TV & communications industries.

COMMUNICATIONS PARTNERS LTD.

901 Main St.
Suite 2300
Dallas, TX 75202
Phone: 214-651-9180
Fax: 214-748-1839
Eric C. Neuman, managing partner
G. Bradford Bulkley, managing partner
Financial consultation for radio, TV, cable TV, outdoor advertising & publishing industries.

CONCORD COMMERCIAL CORP.

One Maynard Dr.
Park Ridge, NJ 07656
Phone: 201-307-6840
Fax: 201-307-1895
Dave Herrman, v.p.
Jim Costello, v.p.
John McKenna

CONLEY & ASSOCIATES

Box 4877
Greenwich, CT 06830-4877
Phone: 203-661-6058
Christopher J. Conley, managing gen. partner
Candace Christianson, gen. partner
Financial consultants to the electronic media, specializing in appraisals & valuations; strategic planning & feasibility studies, financial planning & restructuring, contract management; operational evaluations/audits; regulatory affairs & expert testimony.

**CONNECTICUT MUTUAL LIFE
INSURANCE CO.**

140 Garden St.
Hartford, CT 06154
Phone: 203-727-6500
Telex: 203-727-6598
Raymond J. Hollworth, v.p. & div. head
Fixed rate lender to cable, TV, radio, newspaper & outdoor advertising industries.

CONNECTICUT NATIONAL BANK

777 Main St.
MSN-397
Hartford, CT 06115
Phone: 203-728-2525
Telex: 99339 CTNB
Joseph J. Savage, sr. v.p.
Christopher M. Byrd, v.p.
Manfred O. Eigenbrod, v.p.
Paul D. Williams, v.p.
Robert F. West, v.p.
William C. Carroll, asst. v.p.
Anne E. Dorsey, asst. v.p.
Richard M. Starke, specialized lending officer
TV, radio & cable TV financing.

CONSTANT COMMUNICATIONS CO.

Marinship Yacht Harbor
Suite One
Sausalito, CA 94965
Phone: 415-331-2345
Fax: 415-331-2352
Domestic & international financing & brokering services.

**CONTINENTAL ILLINOIS NATIONAL
BANK & TRUST CO. OF CHICAGO**

231 S. LaSalle St.
Chicago, IL 60697
Steve Roberts, 2nd v.p. (312-828-8102)
James E. Dodd, senior dir. (312-828-8917)
Chris Perry (312-828-5319)
Communications team specializes in lending activities involving cable TV & broadcasting industries.

★ R. C. CRISLER & CO. INC.

600 Vine St.
Suite 2710
Cincinnati, OH 45202
Phone: 513-381-7775
Fax: 513-381-8808
R. C. Crisler, pres.
Clyde G. Haehnle, exec. v.p.
John D. Chapman, v.p.
Mark O'Brien, associate

Branch Offices:
CHICAGO, IL 60611: 401 N. Michigan Ave., Suite 3140. Phone: 312-644-6066. Ward L. Quaal, special consultant

FOREST HILLS, NY 11375: 150 Greenway Terrace. Phone: 718-544-2519. Donald E. Clancy, v.p.

ITHACA, NY 14850: 600 Cayuga Heights Rd. Phone: 607-257-6283. John B. Babcock, v.p. TV, radio station, newspaper & cable brokers; financing.

DANIELS & ASSOCIATES

3200 Cherry Creek South Dr.
Suite 500
Denver, CO 80209
Phone: 303-778-5555
Fax: 303-778-5599
Phil Hogue, chmn.
Brian Deevy, pres.
Tim David, exec. v.p.
Bob Russo, senior v.p., mktg. & public relations
Richard Bridgforth, senior v.p.
Brad Busse, senior v.p.
Dan Forey, senior v.p.
Kevan Bloomgren, v.p.
Bruce Dickinson, v.p.
Jeff Eden, v.p.
Marilyn Edwards, v.p.
Bill Fitzgerald, v.p.
Bruce Godfrey, v.p.
John Jackson, v.p.
Chip James, v.p.
Craig Johnson, v.p.
Dave Rhodes, v.p.
Randy Wells, v.p.
Bob Lazzeri, v.p.
Mike Talamantes, financial analyst
Steve Levine, financial analyst
Kevin Brynstad, financial analyst

Branch Office:
NEW YORK, NY 10171: 299 Park Ave., 20th Floor. Phone: 212-935-5900. Telecopy: 212-832-2784. Gregory B. Ainsworth, sr. v.p.; Gregory deFontaine Islan, v.p.; Andrew Thatcher, v.p.; Sam Grier, asst. v.p.; Kirsten Beck, v.p., international development
Provides merger, acquisition & corporate financial services to cable TV industry.

THE DEER RIVER GROUP

2000 L St. NW
Suite 200
Washington, DC 20036
Phone: 202-659-3331
Robin B. Martin, pres. & chief exec. officer
Jay P. Williams Jr., chief operating officer
Erwin G. Krasnow, gen. counsel

Branch Office:
BOSTON: 35 Main St., Wayland, MA 01778. Phone: 508-653-7200.
Acquisition consulting, including educational seminars, strategic planning, investment banking services, inspection of properties & brokerage.

LINCOLN DELLAR & CO.

Box 5365
Santa Barbara, CA 93150
Phones: 805-969-6344; 805-969-1351
Lincoln Dellar, pres.
Media & business brokers; broadcast management consultants.

THE DENVER GROUP INC.

5255 Sky Trail
Littleton, CO 80123
Phone: 303-321-7550
Fax: 303-399-5352
Bob Holman, pres.
Hugh H. McCulloh, v.p.
Joe Duggan, v.p.
Rick Siegel, v.p.
Provides brokerage & investment banking services to the cable TV, paging & cellular industries.

**DeRAND INVESTMENT CORP. OF
AMERICA**

2200 Wilson Blvd.
Arlington, VA 22201
Phone: 703-247-2900
Denny Smith, pres.
John Mould, sr. v.p.
Randy Smith

DES ASSOCIATES

42 Monmouth Hills
Highlands, NJ 07732
Phone: 201-291-9807
David E. Schutz, pres.
Anthony M. Hoffman, v.p.
Ellen Brooks, research dir.
Merger & acquisition consulting, financing, appraisals, business plans, bank presentations & feasibility studies.

DONALDSON LUFKIN & JENNRETTE

140 Broadway
27th Floor
New York, NY 10005
Phone: 212-504-3000

EBS INTERNATIONAL

8530 Wilshire Blvd.
Suite 404
Beverly Hills, CA 90048
Phone: 213-457-3920
Fax: 213-457-3228
Telex: 650-208-3229 (MC)
John M. Sansone, pres.
Michel Zerbib, v.p.
Production financing arrangements; program advisory services; financial & market research; representation of foreign investors & producers

EDEN BROADCAST SERVICES INC.

719 Periwinkle Rd.
Box 647
Eden, NC 27288
Phone: 919-623-3000
Gene E. Ward Sr., pres. & sales mgr.
Appraisals, brokerage, personnel placement & consulting for TV, radio & cable TV.

EQUIBANK

Two Oliver Plaza
7th Floor
Pittsburgh, PA 15222-2705
Phone: 412-288-5000
Telex: 4423037 EQBK PGH
Alan S. Fellheimer, chmn.
James H. McLaughlin, pres. & chief exec. officer
Libby G. Fishman, exec. v.p., general counsel & secy.

CLIFTON GARDINER & COMPANY

Gardiner Plaza Building 433 Park Point Drive Golden, Colorado 80401 303-526-1458
Communications Investment Bankers

James A. Murphy, exec. v.p. & vice-chmn., audit
Leslie H. Green, exec. v.p., systems & operations
Michael E. Jehle, exec. v.p.
William F. Jones Jr., exec. v.p.
Thomas G. Middleton, exec. v.p., credit policy & administration
Robert C. Payment, sr. v.p. & chief financial officer

EQUITABLE CAPITAL MANAGEMENT CORP.

1285 Ave. of the Americas
New York, NY 10019
Phone: 212-554-1101
Lending to cable & broadcast TV industries.

EUROPEAN AMERICAN BANK & TRUST CO.

10 Hanover Square
New York, NY 10015
Phone: 212-687-1500
Katya L. Shirokow, v.p.
Financing for TV & radio acquisitions.

ELLIOT B. EVERS

Media Ventures Partners
1700 Montgomery St.
Suite 322
San Francisco, CA 94111
Phone: 415-391-4877
Fax: 415-391-4912

WILLIAM A. EXLINE INC.

4340 Redwood Hwy.
Suite F-230
San Rafael, CA 94903
Phone: 415-479-3484
Fax: 415-479-1574
William A. Exline, pres.
Andrew P. McClure, v.p.
W. Dean LeGras, v.p.
Miramae M. Welch, assoc.
Brokers & consultants for radio & TV stations & newspapers.

FIOLITY BANK

Communications Financing Division
Broad & Walnut Sts.
Philadelphia, PA 19109
Phone: 215-985-8658
Gerard L. Grady, v.p., mgr.
Annette F. Procacci, v.p.
Ruth E. Leone, v.p.
Walter C. Unangst Jr., asst. v.p.
Michael C. Wachs, asst. v.p.
Financial services for the cable TV, broadcast & publishing industries.

FIRST BANK OF MINNEAPOLIS

Communication Industries Division
First Bank Place East
MPFED400
Minneapolis, MN 55480
Phone: 612-370-4545
Fax: 612-370-3724
Karen A. Peikert, commercial banking officer
(612-370-4192)

Terry L. Adams, v.p. & div. head (612-370-4850)

Bernard J. Weiss, v.p. (612-370-3879)
Cynthia E. Lindholm, asst. v.p. (612-370-5268)

Financial services for the TV, radio, cable & telecommunications industries; media & publishing companies. Services include: Acquisition & working capital; revolving & term credits; interest rate protection; letters of credit; subordinated debt & preferred private equity placements; financial advisory services.

FIRST CHICAGO VENTURE CAPITAL

Three First National Plaza
Suite 1330
Chicago, IL 60670-0501
Phone: 312-732-8067
John A. Canning Jr., pres.
Paul J. Finnegan, v.p.
James N. Perry, investment mgr.
Venture capital for TV, radio, cable TV, paging, cellular & SMR acquisitions.

FIRST COMMUNICATIONS CAPITAL

901 Main St.
Suite 2300
Dallas, TX 75202
Phone: 214-651-1007
Fax: 214-748-1839
Thomas F. Bartlett, v.p.
Debt & equity placements for radio, television, cable TV, outdoor advertising & publishing industries.

FIRST INTERSTATE BANK OF CALIFORNIA

707 Wilshire Blvd.
Floor 23, W 23-14
Los Angeles, CA 90017
Phone: 213-614-5732
Scott J. Kelley

THE FIRST NATIONAL BANK OF CHICAGO

Communications Companies Division
One First National Plaza
Suite 0083
Chicago, IL 60670-0083
Phone: 312-732-4000
Fax: 312-732-7727
Telex: 4330253
Jacqueline A. Huributt, sr. v.p. (312-732-6955)
Peter S. Cleaves, v.p. (312-732-7231)
Richard L. Elmendorf, v.p./division head (312-732-6950)
Stephen Martin, v.p./division head (312-732-3719)
Kenneth A. Selle, v.p. (312-732-9524)
Adrienne Meisel, v.p. (312-732-9754)
Lloyd R. Sams, v.p. (312-732-3821)
John M. Speer, v.p. (312-732-1303)
Carol McElyea, v.p. (312-732-4680)
Jacqueline M. Vitello, asst. v.p. (312-732-3558)
Linda A. Bergonia, asst. v.p. (312-732-2085)
Ronna Bury-Prince, asst. v.p. (312-732-4865)

Branch Office:

NEW YORK: William J. Hake, v.p./division head (212-373-1135); Joan Griffin, v.p. (212-373-1191); Elaine I. Purcell, v.p. (212-373-1179); Norah W. McCloy, v.p. (212-373-1147); Kerry Brouk, v.p. (212-373-1254); Brendan T. Nedzi, asst. v.p. (212-373-1106)
Cable & broadcast industries financing.

FIRST NATIONAL BANK OF MARYLAND

Communications Financing Division
Box 1596
Baltimore, MD 21203
Phone: 301-244-4088

FIRST UNION NATIONAL BANK

Communications Lending Group
First Union Plaza
CORP-6
Charlotte, NC 28288
Phone: 704-374-4552
Robert F. Buckfelder, v.p. (704-374-4552)
Paul Thomason, v.p. (704-374-6104)
Ted LaPorte, v.p. (704-374-7041)
Cable TV & broadcasting industries financing.

FIRST WISCONSIN NATIONAL BANK OF MILWAUKEE

777 E. Wisconsin Ave.
Milwaukee, WI 53202
Phone: 414-765-4445
Richard E. Zerkel, v.p.
Financing for acquisitions/leveraged buyouts of communications properties; cash management services.

NORMAN FISCHER & ASSOCIATES INC.

1209 Parkway
Austin, TX 78703
Phone: 512-476-9547
TWX: 512-476-0540
Norman Fischer, pres.
R. W. Prikryl, v.p.
Terrill Fischer, associate
Mal Kasanoff, associate
Media brokers, appraisers & management consultants.

FLEET NATIONAL BANK

111 Westminster St.
4th Floor
Providence, RI 02903
Phone: 401-278-6211
Telex: 401-751-1274
Gregory F. Mulligan, sr. v.p. (401-278-6296)
Paula H. Lang, v.p. (401-278-3383)
James P. Miller, v.p. (401-278-6207)
Michael L. Rogers, asst. v.p. (401-278-6274)
Lynne S. Randall, asst. v.p. (401-278-6261)
David T. Lechner, asst. v.p. (401-278-6250)
Financing for construction, acquisition & expansion of cable TV systems & TV properties, specializing in group owners.

MILTON Q. FORO & ASSOCIATES INC.

4006 Barrone Way
Memphis, TN 38117
Phone: 901-767-7980
Milton Q. Ford, pres.

Jo Ann F. Kail, v.p.
Radio, TV, cable & newspaper brokerage.

RICHARD A. FOREMAN ASSOCIATES INC.

330 Emery Dr. E
Stamford, CT 06902-2210
Phone: 203-327-2800
Fax: 203-967-9393
Richard A. Foreman, pres. (203-327-9741)
Richard W. Kozak, associate (203-656-0506)
Brokerage & consulting, cash positive independents and network TV affiliates in growth markets.

FURMAN, SELZ, MAGER, DIETZ & BIRNEY INC.

230 Park Ave.
New York, NY 10169
Phones: 212-309-8200; 800-221-3780
Fax: 212-692-9608
Raymond J. Timothy, senior managing dir.
David S. Harris, dir.

GAMMON MEDIA BROKERS INC.

1925 K St. NW
Suite 304
Washington, DC 20006
Phone: 202-862-2020
Fax: 202-862-2023
James A. Gammon, pres.
Confidential brokerage, financial & broadcast consulting, negotiation and sale of broadcast properties.

CLIFTON GARDINER & ASSOCIATES INC.

433 Park Point Dr.
Golden, CO 80401
Phone: 303-526-1458
Fax: 303-526-0235
Clifton H. Gardiner, chmn. & pres.
Rex Miller, v.p., cable mergers & acquisitions
Brokerage services including appraisals & system management.

★ CLIFTON GARDINER & CO.

433 Park Point Dr.
Golden, CO 80401
Phone: 303-526-1458
Fax: 303-526-0235
Clifton H. Gardiner, chmn.
Patrick O'Keefe, v.p.
Investment banking services for communications companies.

GENERAL ELECTRIC CAPITAL CORP.

83 Woster Heights Rd.
Lee Farm Corporate Park
Danbury, CT 06810
Phone: 203-796-8508
Financial services; branches in 50 states & major cities.

Your message in this ad space could cost as little as \$95, and it will reach the people important to you!

Television & Cable Factbook

JAMES R. GEORGE INC.
4101 S.E. 46th St.
Ocala, FL 32671
Phone: 904-694-1568
James R. George
Cable consultant & brokerage.

W. JOHN GRANDY
1150 Osos St.
Suite 206
San Luis Obispo, CA 93401
Phone: 805-541-1900
Fax: 805-543-7885
W. John Grandy, pres.
TV, radio & cable TV brokerage.

CHARLES GREENE ASSOCIATES
1117 Perimeter Center West
Suite E-319
Atlanta, GA 30338
Phone: 404-668-9577
Fax: 404-391-0113
Charles L. Greene, pres.
Cable TV brokerage, appraisals, financing & financial consulting.

GREYHOUND FINANCIAL CORP.
Greyhound Tower
Mail Station 1160
Phoenix, AZ 85077
Phones: 800-525-4532; 602-248-6955
Sam Eichenfield, pres.
Matt Breynne, v.p., communications finance
Chris Webster, v.p., communications finance
Jeff Kilrea, asst. v.p., communications finance
Term loans for acquisition, refinancing & restructuring of radio, TV, cable, publishing & other media interests.

HAGUE & COMPANY
540 Frontage Rd.
Suite 320
Northfield, IL 60093
Phone: 708-441-7250
Lee Hague, pres.
Investment banking, acquisition analysis & consulting.

HANSON & ASSOCIATES
98 Main St.
Suite 207
Tiburon, CA 94920
Phone: 415-435-4211
Fax: 415-435-3876
David S. Hanson, pres.
Dennis Gould, exec. v.p.
Chet Watson, v.p.
Brokerage & investment banking services to cable industry.

HARDESTY & ASSOCIATES
115 Retiro Way
San Francisco, CA 94123
Phone: 415-563-4411
John F. Hardesty, pres.
Consultations & appraisals for radio & TV.

HARDESTY, PUCKETT & CO.
16236 San Diego Rd., Bldg. 1
Suite L, Box 9063
Rancho Santa Fe, CA 92067
Phone: 619-756-4244
Fax: 619-756-4890
Thomas F. Puckett, chmn.
Hiram H. Powell, v.p., investment banking
Robert V. Bresnan, staff atty.

Branch Offices:
ATLANTA: 1806 Overlake Dr., Suite D, Conyers, GA 30208. Phone: 404-388-0606. Fax: 404-483-3953. Jim K. Faircloth, pres.; James H. Hall, sr. v.p.; Jeff Miller, v.p.; Randy Carpenter

TOPEKA, KS 66614: 2947 Wanamaker Dr., Suite D. Phone: 913-273-0017. Fax: 913-273-5536. Doug M. Judd, v.p.; Gordon A. Juneau, v.p., mobile communications; Jo Ellen Linn, staff atty.; Paul E. Spurgeon, dir., mktg.; Jim DiPardo; Donald W. Behne, v.p., chief financial officer; Dennis Rodenbaugh
Brokerage services including acquisitions, divestiture, financing & investment banking; specializing in professional services with emphasis on legal procedures, financial analysis & closing procedures including community relations.

HARMON CABLE COMMUNICATIONS
8480 E. Orchard Rd.
Suite 6900
Englewood, CO 80111
Phone: 303-773-3821
Alan R. Harmon, pres.
James R. Jackman, v.p.
Richard Fukomoto, v.p., finance
Brokerage & appraisals.

★ HARRISON, BOND & PECARO

1201 Connecticut Ave. NW
Suite 450
Washington, DC 20036-2605
Phone: 202-775-8870
Telecopier: 202-775-0175
Susan D. Harrison
James R. Bond Jr.
Timothy S. Pecaro
John S. Sanders
Jeffrey P. Anderson
Financial and management consultants specializing in asset appraisals, fair market valuations, expert testimony, feasibility studies, financial consulting, market research & related financial services for broadcasting, cable TV & other media.

HARTSTONE & DICKSTEIN INC.
20 Stanford Dr.
Farmington, CT 06032
Phone: 203-678-7800
Fax: 203-676-2439
Joel M. Hartstone, chmn.
Barry J. Dickstein, pres.
John R. Brooks, v.p.
Investment banking for the broadcast industry.

HELLER FINANCIAL INC.
Media Business Division
200 N. LaSalle St.
Chicago, IL 60601
Phone: 312-621-7836
Barton T. Schneider, v.p.
Douglas W. Zylstra, v.p.
William G. McLendon, v.p.
Media lending of all types, including radio, TV, outdoor advertising, cable TV, cellular communications, paging and publishing.

★ THE TED HEPBURN CO.

325 Garden Rd.
Palm Beach, FL 33480
Phone: 407-863-8995
Ted Hepburn, pres.

Branch Office:
CINCINNATI, OH 45242: Box 42401. Phone: 513-791-8730. Todd Hepburn, v.p.
Radio, TV & cable system brokerage; negotiations & appraisals for broadcasting stations & cable systems.

R. MILLER HICKS & CO.
1011 W. 11th St.
Austin, TX 78703
Phone: 512-477-7000
R. Miller Hicks, pres.
Media brokers, consultants & appraisers.

THE HOARTY CORP.
8637 O'Neal Rd.
Raleigh, NC 27613
Phone: 919-848-6500
Fax: 919-848-6733
Leo Hoarty, pres.
Cable communications consulting, marketing, management, appraisals, brokerage & financial analysis.

MEL HOELL MEDIA BROKER
5196 Benito St.
Box 2277
Montclair, CA 91763
Phone: 714-626-6440

HOFFMAN-SCHUTZ MEDIA CAPITAL INC.
42 Monmouth Hills
Highlands, NJ 07732
Phones: 212-297-0620; 201-291-9807
Anthony M. Hoffman, pres.
David E. Schutz, v.p.
Broadcast station financing.

HOGAN-FELDMANN INC.
Box 146
Encino, CA 91426
Phone: 818-986-3201
Fax: 818-986-2559
Arthur B. Hogan, pres.
Jack Feldmann, v.p.
Radio, TV, & cable system brokers.

THE HOLT CORP.
2070 N. Palafox St.
Pensacola, FL 32501
Phone: 904-438-8508
Fax: 904-438-8711
Telex: 529-303 ING BME HC PNS
Arthur H. Holt, pres.
Gordon Holt, associate
Mary Radakovits, associate
John Caso, associate
Kim Caso, associate

Branch Offices:
DALLAS, TX 75006: 3234 Commander Dr.
Phone: 214-250-4619. Fax: 214-250-4671.
Bruce Earle, associate

GULFPORT, MS 39501: 2200 15th Ave.
Phone: 601-868-8267. Fax: 601-863-7516.
Leigh Moylan, associate

WINCHESTER, VA 22601: Rte. 9, One Tower Park, Box 34. Phone: 703-662-0123. Fax: 703-662-8610. Arthur Holt, pres. & asset value appraisals; negotiation services & financial planning for sales & acquisitions; management & operations consulting; technical equipment sales & specifications; feasibility analysis & marketing planning for new ventures; expert witness & litigation consulting.

HOME LIFE INSURANCE CO.
75 Wall St.
New York, NY 10005
Phone: 212-428-2000
Fax: 212-428-2029
Peter Gorczyk, v.p., securities
Bruce Maier, v.p., securities
Karen Auld, investment officer
Daniel Nigro, investment officer
Financing for broadcast & cable industries.

HUNORED EAST CREDIT CORP.—See
Philips Credit Corp.

INDIANA NATIONAL BANK
Communications Financing Division
One Indiana Square
Suite 465
Indianapolis, IN 46266
Phone: 317-266-5851
Telex: INB/6876075
Telecopier: 317-266-6042
Jason R. Boyewsky, v.p.
Lending & financial services to communications, broadcasting & cable TV industries, primarily in the Midwest.

JAMAR-RICE & ASSOCIATES
Box 160877
Austin, TX 78716-0877
Phones: 512-327-9730; 512-327-9570
William R. Rice, partner
William W. Jamar, partner
Media brokerage, appraisals & management consulting.

JOHN HANCOCK MUTUAL LIFE INSURANCE CO.
Visual Communications Division
Box 111
Boston, MA 02117
Phone: 617-572-6366

JOHNSON, CROWLEY & ASSOCIATES
301 S. College St.
Suite 2940
Charlotte, NC 28202
Phone: 704-342-9610
Fax: 704-343-2591
Eugene B. Johnson
John P. Crowley
Charles F. Armstrong
Mike A. Gandolfo
Allan B. Bowdach

THE JONES GROUP LTD.
9697 E. Mineral Ave.
Englewood, CO 80112
Phone: 303-792-3111
Fax: 303-799-4675
Jeff T. Figg, chief exec. officer
Robert W. Hampton, pres.
Rod Tapp, senior v.p.
Patrick J. Lombardi, v.p.
Brokerage, financial services & appraisal of cable TV systems.

JORGENSON, CHAPIN & CO.
751 NBC Center
Lincoln, NE 68505
Phone: 402-475-5285
Mark Jorgenson, principal
Dick Chapin, principal

KAGAN MEDIA APPRAISALS
126 Clock Tower Place
Carmel, CA 93923-8734
Phone: 408-624-1536
Fax: 408-624-3105
Paul Kagan, chmn.
Bruce Bishop Cheen, v.p., broadcast div.
Robin Flynn, mgr., cable division
Robin Rowlands-Terry, mktg. mgr.
Specializes in the valuation and appraisal of media properties and in providing management services to media companies, lenders and investors.

**HARRISON
BOND &
PECARO**

Providing Asset Appraisals, Fair Market Valuations, Feasibility Studies, Expert Testimony, and Related Financial Services to the Communications Industry.

1201 Connecticut Ave., NW • Suite 450 • Washington, DC 20036 • 202-775-8870 • FAX: 202-775-0175

KALIL & CO. INC.

3444 N. Country Club Rd.
Suite 200
Tucson, AZ 85716
Phone: 602-795-1050
Fax: 602-322-0584
Frank C. Kalil, pres.
Kelly F. Callan, v.p.
Richard L. Beesemyer, v.p.
Frederick W. Kalil, v.p.
Richard J. Paye, v.p.
Radio, TV, cable & satellite brokerage.

KELLEY ASSOCIATES INC.

2419 Elmwood Circle N.
Wichita Falls, TX 76308
Phone: 817-692-7722
Boyd Kelley, pres.
Media broker.

★ KEPPER, TUPPER & FUGATT INC.

300 Knightsbridge Pkwy.
Suite 360
Lincolnshire, IL 60069
Phone: 708-634-9258
Fax: 708-634-9266
William L. Kepper, chmn.
Pamela Mysker, v.p.
Michael Fugatt, v.p.
Kimberlee Kepper, associate

Branch Office:

RIDGEFIELD, CT 06877: 31 Bailey Ave., Suite 6. Phone: 203-431-3366. John B. Tupper, pres.
Brokers & consultants for communication properties.

BOB KIMEL'S NEW ENGLAND MEDIA INC.

Rte. 7
St. Albans, VT 05478
Phone: 802-524-5963
Fax: 802-527-1450
Robert I. Kimel, pres.
David R. Kimel, v.p.

Branch Offices:

CALAIS, ME 04619: Box 353. Phone: 506-529-3847. Fax: 506-529-3088. William L. Mockbee, associate

MANSFIELD CENTER, CT 06250: 99 Highland Rd. Phone: 203-456-1111. Fax: 203-456-9501. Michael C. Rice, v.p.

CARBONDALE, IL 62901: 514 Beadle Dr. Phone: 618-549-0543. Mike Starr, associate

WILTON, CT 06897-1301: 19 Boas Lane. Phone: 203-438-1211. Dennis Jackson, associate

SOUTH BURLINGTON, VT 05403: 225 Hinesburg Rd. Phone: 802-862-2736.

CDCOA BEACH, FL 32931: 158 Harding Ave. Phone: 407-784-3935. Vincent J. D'Acuti, associate

CUMBERLAND FORESIDE, ME 04110: 22 Cove-side. Phone: 207-781-2259. Michael C. Horn, associate

LEOMINSTER, MA 01453: 17 H Fernwood Dr. Donn Parker, associate
Brokers of radio & TV stations; sales, management & budget consultants.

KOZACKO-HORTON CO.

350 W. Church St.
Box 948
Elmira, NY 14902
Phone: 607-733-7138
Fax: 607-733-1212
Keith W. Horton, chmn.
Richard L. Kozacko, pres.
Melvin Stone, v.p.
Bruce M. Kanner, v.p.
John C. Clancy, associate
W. Donald Roberts Jr., associate
Brokers, appraisers & acquisition consultants for radio & TV stations & cable systems.

H. B. La RUE MEDIA BROKERS

500 East 77th St.
Suite 1909

New York, NY 10021
Phone: 212-288-0737
Hugh Ben La Rue, pres.
Joy Thomas, v.p.
Leon Van Bellingham, associate
Michael J. Bergner, associate

Branch Offices:

LOS ANGELES: 9454 Wilshire Blvd., Suite 600, Beverly Hills, CA 90212. Phone: 213-275-9266.

ATLANTA: 11285 Elkins Rd., Suite J-8, Roswell, GA 30076. Phone: 404-442-5711. Hal W. Gore, v.p.

THE STEPHEN T. LINDBERG CO.

9815 E. Crestline Circle
Englewood, CO 80111
Phone: 303-220-0400
Fax: 303-771-8737
Stephen T. Lindberg, pres.
Communications consulting, media brokerage & investments.

MAURY LONG & ASSOCIATES

5100 Dorset Ave.
Chevy Chase, MD 20815
Phone: 301-652-6999
Maury Long, pres.

MABON NUGENT & CO.

One Liberty Plaza
New York, NY 10006
Phone: 212-732-2820
Brokerage for the entertainment industry.

THE MAHLMAN CO.

One Stone Place
Bronxville, NY 10708
Phone: 914-779-7003
Fax: 914-779-1902
Robert O. Mahlman, pres.
Lou Faust, v.p.
Nancy D. Mahlman, chief financial officer
Robert W. Mahlman
Broker specializing in large & medium market radio stations.

★ MALARKEY-TAYLOR ASSOCIATES INC.

1130 Connecticut Ave. NW
Suite 700
Washington, DC 20036
Phone: 202-835-7800
Fax: 202-835-7811
Martin F. Malarkey, chairman
Robert M. Jones, president
Clark T. Madigan, v.p., investments
Barry A. Culman, v.p., investments
Andrew J. Gribshaw, v.p., investments
Anthony P. Kern, v.p., financial affairs
John B. Metelski, v.p., mobile radio
Michael T. Williams, asst. v.p., investments
Telecommunications financial, investment & engineering consultants for the cable, broadcasting, cellular and paging industries, specializing in debt & equity placement; expert fair market valuations & asset appraisals; cable system financing & feasibility analysis; management/operations audits; cable engineering; refranchising strategies; market analysis & research; customer surveys.

THE JACK MALONEY CO.

28 Shore Dr.
Huntington, NY 11743
Phone: 516-549-2656
Jack Maloney, pres.
Katie Maloney, v.p.
Media broker.

MANUFACTURERS HANOVER TRUST CO.

Communications Financing Division
270 Park Ave.
New York, NY 10017
Phone: 212-270-6000

MARINE MIDLAND BANK N.A.

140 Broadway
18th Floor
New York, NY 10015
Phone: 212-658-1000
Telex: MMB NYK 129159
John J. Flannery, group exec., specialized businesses group

**THE
TED HEPBURN
COMPANY**

*Media Brokerage Specialist
in the rapidly changing field of media brokerage,
one company stands out
as a consistent leader.*

Ted Hepburn, President Todd Hepburn, Vice-President
325 Garden Road, Palm Beach, Florida 33480 (407) 863-8995
P.O. Box 42401, Cincinnati, Ohio 45242 (513) 791-8730

Some 23,705 key industry people can see your message when you advertise in the Television & Cable Factbook

Kerry P. Brouk, v.p.
John R. Brooks, v.p.
David C. Carrington, v.p.
Alison E. Melick, v.p.
Placement of debt & equity for acquisition financing, refinancing & expansion in broadcasting, cable TV, newspaper publishing, outdoor advertising & paging industries.

MARTZ MEDIA INC.

8400 E. Prentice Ave.
Suite 1000
Englewood, CO 80111
Phone: 303-793-3111
Fax: 303-793-3115
Charles R. Martz, pres.
Cable TV brokerage & investment banking.

THE McDERMOTT GROUP INC.

3100 Bank of California Building
900 Fourth Avenue
Seattle, WA 98164
Phone: 206-622-3424
Fax: 206-622-9986
Gerald B. Dennon
Brokerage, appraisals & consulting to radio, TV & cable industries.

EDWARD R. MCKENNA

5600 Wisconsin Ave.
Suite 1-502
Chevy Chase, MD 20815
Phone: 301-986-1118
Edward R. McKenna, pres.
Brokers.

R. E. MEADOR & ASSOCIATES

Box 36
Lexington, MO 64067
Phone: 816-259-2544
Ralph E. Meador, pres.
TV, radio & cable TV consulting, appraisals & brokerage.

MEDIA ACQUISITIONS INC.

Box 1586
De Land, FL 32721-1586
Phone: 904-734-9355
Fax: 904-736-0930
Robert Brown, pres.
Arlene Brown, mgr.
TV, radio & cable TV consultants & brokers.

MEDIA SALES INC.

100 Timber Oak Court, Suite B-3
Box 4463
Lynchburg, VA 24502
Phone: 804-239-0400
Victor C. Bosiger, pres.
C. Wayne Campbell, exec. v.p.
Media brokerage, construction & consulting.

MERCHANTS NATIONAL BANK & TRUST CO. OF INDIANAPOLIS

One Merchants Plaza
Suite 200E
Indianapolis, IN 46255
Phone: 317-267-7920
Telex: 317-267-8899
Otto N. Frenzel III, chmn.
James D. Massey, vice chmn.
James W. Magee, pres.
William E. Kennedy, v.p.
Financing for cable TV: New builds, upgrades, rebuilds & acquisitions. Cash management services. Radio station financing for existing properties.

MERION ASSOCIATES

1380 Glenbrook Rd.
Box 3036
Meadowbrook, PA 19046
Phone: 215-884-8698
Samuel M. Merion, pres.
Consultants providing franchising, refranchising, financial planning, operations, expert testimony, appraisal & brokerage services.

MICHIGAN NATIONAL BANK

1533 North Woodward
Suite 200
Bloomfield Hills, MI 48013
Phone: 313-433-2929
Elizabeth Wysocki, v.p.

MILLAR CO. INC.

1708 Brantley Ave. NW
Box 700
Cullman, AL 35056-0700
Phone: 205-734-4888
Fax: 205-734-8600
Randolph H. Millar, pres.
Cynthia S. Millar, v.p.

Branch Offices:

MOORPARK, CA 93021: 11608 Blossomwood Court. Phone: 805-523-7312. Brett Miller

BURLINGTON, VT 05401: 346 S. Willard St. Phone: 802-863-0087. Bill Hunter

RICHFIELD, UT 84701: 600 South 960 West. Phone: 801-896-8869. Kent Colby

FORT PIERCE, FL 34950: 1705 S. Eighth St. Phones: 407-466-5086; 407-464-7121. Hudson C. Millar; Greg Millar
Nationwide full service media brokerage, sales, acquisitions, mergers, valuations, marketing & financial assistance.

MINORITY BROADCAST INVESTMENT CORP.

1200 18th St. NW
Suite 705
Washington, DC 20036
Phone: 202-293-1166
Fax: 202-293-1181
Walter L. Threadgill, pres.-chief exec. officer
E. Juanita Thomas, asst. treas.
Financial services.

MITCHELL & ASSOCIATES INC.

1939 Bayou Dr.
Shreveport, LA 71105
Phones: 318-866-5409; 314-869-1301
John Mitchell, pres.
Joe Miot, v.p.
Radio, TV & cable brokerage, consulting & appraisals.

MONY FINANCIAL SERVICES

1740 Broadway
New York, NY 10019
Phone: 212-708-2000
Peter W. Oliver, managing dir. (708-2664)
Diane Horn, managing dir. (708-2318)
Lenders & investors in broadcasting & cable TV industries.

GEORGE MOORE & ASSOCIATES INC.

1040 North Dallas Bank Tower
12900 Preston Rd.
Dallas, TX 75230
Phone: 214-661-8970
W. James Moore, pres.

Branch Offices:

HOUSTON, TX 77057: 2767 Briargrove. Phone: 713-784-0238. Dave Garland, v.p.

LAS VEGAS, NV 89102: 2600 S. Rainbow Blvd., Suite 204. Phone: 702-368-1236. Dave Grace, v.p.
Radio, TV station & newspaper brokers & appraisers.

KENNETH MURCHISON & CO.

4101 McEwen
Suite 800
Dallas, TX 75244
Phones: 214-458-0080; 800-325-8563
Carolyn C. Mendez
CATV insurance brokers, including bonds & coverage for franchise agreements.

NARRAGANSETT CAPITAL INC.

50 Kennedy Plaza
Fleet Center
Providence, RI 02903
Phone: 401-751-1000

NATIONAL WESTMINSTER BANK USA

Media Division
175 Water St.
New York, NY 10038
Phone: 212-602-2633
Elizabeth F. Hope, sr. v.p.
Broadcast & cable financing.

NCNB TEXAS

901 Main St.
Dallas, TX 75202
Phone: 214-508-0915
Telex: 214-508-0980
Phyllis B. Riggins, sr. v.p.
Sarah W. Rathjen, sr. v.p.
Brian D. Corum, v.p.
Thomas E. Carter, v.p.
Karen B. Fisher, asst. v.p.
Doug S. Stuart, asst. v.p.
Kathryn L. Way, banking officer
Carla Woltemath, banking officer
Katherine W. Glista, banking officer
Barbara Patton, loan representative
Radio & TV acquisition financing; construction, rebuild & acquisition financing for cable TV.

GEORGE NORMAN & CO. INC.

Box 309
Davenport, IA 52805
Phone: 319-324-1971
George B. Norman
Radio station, TV & newspaper brokers.

ORNSTEIN COMMUNICATIONS ASSOCIATES INC.

5 Tulip Lane
New Rochelle, NY 10804
Phone: 914-235-7660
Herb Ornstein, pres.
Financing & refinancing for cable systems, acquisition & brokerage services, financial consulting services including feasibility studies, financial projections & operations analysis.

PAINWEBBER INC.

Communications Financing Division
1285 Ave. of the Americas
New York, NY 10019
Phone: 212-713-3684
E. F. Dugan, managing dir.

PARK LEASING CO.

611 Fifth Ave.
Box 1719
Des Moines, IA 50306
Phone: 515-288-1023
Robert Arnold, chmn.

PENNSYLVANIA GROWTH INVESTMENT CORP.

1000 RIDC Plaza
Pittsburgh, PA 15238
Phone: 412-963-9339

William L. Mosenson, pres.
Cable system financing & leveraged buyouts of broadcast properties.

DONALD A. PERRY & ASSOCIATES INC.

Summerville Plantation
Rte. 616, Box 857
Gloucester, VA 23061
Phone: 804-677-4367
Donald A. Perry, pres. & chief exec. officer
W. Kelvin Bowles, v.p.
Patricia Gibbs, v.p.
L. W. (Duff) Kiewer, v.p.
Brokers & consultants to the communications industry. Financial sources available.

PHILADELPHIA NATIONAL BANK

Communications Financing Division
Broad & Chestnut Sts.
F.C. 1-7-51
Philadelphia, PA 19101
Phone: 215-973-3929

PHILIPS CREDIT CORP.

100 East 42nd St.
New York, NY 10017
Phone: 212-850-5160
J. Walter Corcoran, pres.
Beth V. Walman, sr. v.p. & gen. counsel
William King, v.p. & treas.
Morrey S. Halfon, v.p.
Financing of acquisitions & construction of TV, radio & cable projects.

PHOENIX CABLE INC.

100 Colony Square
Suite 200
Atlanta, GA 30361
Phone: 404-872-2406
Fax: 404-876-1729
Ron Demer, sr. v.p.
Senior & subordinated loans, equipment leases & financing for franchised and private cable operators, radio & TV broadcasters.

JOHN L. PIERCE ASSOCIATES INC.

7075 Industrial Rd.
Box 863
Florence, KY 41042
Phones: 606-727-8323; 606-727-8357
Fax: 606-727-4006
John L. Pierce, broker
Jerri K. Bornhoffer, associate broker
Dan R. Hubbard, associate broker
Joanne Lewis, administrative assistant
Media brokerage, specializing in radio & television.

PITTSBURGH NATIONAL BANK

Communications Financing Division
Fifth Ave. & Wood St.
Pittsburgh, PA 15265
Phone: 412-762-2480
Fax: 412-762-4099
Provides a full range of financial services to communications companies throughout the United States.

PROVIDENT NATIONAL BANK

Communications Financing Division
Broad & Chestnut Sts.
Philadelphia, PA 19101
Phone: 215-585-5961

PYMS CABLE BROKERAGE INC.

222 Milwaukee St.
Suite 302
Denver, CO 80206
Phone: 303-388-8166
Fax: 303-388-9057
Pamela Pyms, pres.
Cable TV brokerage & financial services.

QUESTSTAR

Box 9602
McLean, VA 22102
Phone: 703-759-9090
Ron Ninowski, pres.

Horace W. Gross, dir.
 Mark S. Fowler, dir.
 Harold A. Christiansen, dir.
 Full service investment banking, ratings analysis, marketing research; financial & operational management company.

STAN RAYMONO & ASSOCIATES INC.
 Box 8231
 Longboat Key, FL 34228
 Phone: 404-956-7060
 Stan Raymond, pres.
 Nancy B. Raymond, secy.
 Appraisers, brokers & consultants for radio, TV & cable properties.

PAUL E. REID CO.
 Box 2669
 La Grange, GA 30240
 Phones: 404-883-7693; 404-882-1214
 Paul E. Reid, pres.
 Media brokerage, consulting & financing.

GERALD O. REILLY
 12 Taconic Rd.
 Greenwich, CT 06830
 Phone: 203-622-0599
 Broker & consultant for newspapers, magazines, radio, TV & cable.

CECIL L. RICHARDS INC. MEDIA BROKERS
 7700 Leesburg Pike
 Suite 408
 Falls Church, VA 22043
 Phone: 703-821-2552
 Fax: 703-356-4718
 Cecil L. Richards, pres.
 Bruce A. Houston, associate

Branch Office:
 CHICAGO: 540 Frontage Rd., Suite 320, Northfield, IL 60093. Phone: 312-441-7200. Fax: 708-441-7262. Lee M. Hague, associate
 Negotiations & appraisals.

RITZEL COMMUNICATIONS INC.
 304 Inverness Way South
 No. 410
 Englewood, CO 80112
 Phone: 303-799-8558
 Lana Miller Ritzel, pres.
 Thomas K. Ritzel
 Mergers, acquisitions & appraisals of cable TV companies & tower sites.

ROBINSON/JEFFREY ASSOCIATES INC.
 400 W. Maple St.
 Suite 300
 Birmingham, MI 48009
 Phone: 313-644-0006
 Fax: 313-642-2957
 Peter Robinson, principal
 Michael Jeffrey, principal
 Investment banking & financial services for the CATV industry.

GEORGE ROMANO LTD.
 8311 N. Rose Marie Lane
 Tucson, AZ 86741
 Phone: 602-297-6153
 George Romano, pres.
 Brokers & consultants to radio, TV, cable, newspaper & magazine industries.

ROBERT W. ROUNSAVILLE & ASSOCIATES
 3104 Shadowlawn Ave. NE
 Box 11898
 Atlanta, GA 30355
 Phones: 404-261-3000; 800-531-1500
 Robert W. Rounsaville, pres.
 Mary B. Bush, exec. v.p.
 TV, radio, cable TV & newspaper brokers.

RUNKLE, NILSON & CO. INC.
 Box 1826
 Boise, ID 83701-1826
 Phone: 208-286-7676
 John Runkle, pres.

Branch Office:
 BOULDER, CO 80303: 126 Barcelona Dr.
 Phone: 303-494-0254. Stanley E. Nilson
 Consultants & brokers for TV, radio, MDS stations & CPs, cable TV systems & franchises.

SANDERS & CO.
 1900 Emery St. NW
 Suite 206
 Atlanta, GA 30318
 Phone: 404-355-6800
 Fax: 404-355-7600
 William H. Sanders, pres.
 Helen Stimpert, v.p.
 Debt & equity financing for broadcasters & cable operators.

SANDLER MEDIA GROUP INC.

1114 Ave. of the Americas
 38th Floor
 New York, NY 10036
 Phone: 212-391-1095
 Harvey Sandler, dir.
 Barry Lewis, dir.
 John Kornreich, dir.
 Michael J. Marocco, pres.
 Peter Haring, v.p.

J. M. SANSONE ASSOCIATES
 8812 Ashcroft Ave.
 Los Angeles, CA 90048
 Phone: 213-276-1385
 Fax: 213-276-1386
 John M. Sansone, pres.
 Film & television financing, deal analysis & design, market research.

SECURITY PACIFIC MERCHANT BANK
 333 S. Hope St.
 H14-60
 Los Angeles, CA 90071
 Phone: 213-345-6906
 Fax: 213-617-2915

GORDON SHERMAN ASSOCIATES BROKERS MEDIA LIKE NOBODY ELSE.

Television stations. Radio stations. Cable TV. systems. The next time your company or investor is looking for one of the above, look to us: Gordon Sherman Associates, Broadcast Pioneers. The Industry Moves With Us.

2000 West Glades Road
 Suite 206 Boca Raton,
 Florida 33431
 (407) 395-7003



Zelbie Trogden, managing dir.
 Laura Calhoun, principal (212-836-5737)
 Caron Brandlin, v.p. (213-345-4647)
 Linda Carper, v.p. (212-836-5445)

SHAWMUT BANK OF BOSTON N.A.
 One Federal St.
 32nd Floor
 Boston, MA 02210
 Phone: 617-292-2000
 Communications financing.

SHEFFNER & McCARROLL BROKERAGE & ENGINEERING
 1600 E. Desert Inn Rd.
 Suite 205
 Las Vegas, NV 89109
 Phones: 702-733-3040; 702-362-0037
 Cam Sheffner, pres.
 Dennis McCardell, v.p.
 Buy & sell CATV, SMATV & MATV systems;

financial consulting; appraisals; expert witness testimony; franchising & refranchising assistance; venture capital; mergers; joint ventures.

BARRY SHERMAN & ASSOCIATES INC.
 7640 Tremayne Place
 No. 204
 McLean, VA 22102
 Phone: 703-821-0877
 Barry Sherman, pres.
 Muriel Levin, v.p.
 Harvey Hudson, consultant


Branch Office:
 SARASOTA: 2386 Bal Harbour Dr., Venice, FL 34293. Phone: 813-497-3325. H. Walter Westman, associate
 Media brokers, financial & management consulting.

BROKERAGE SERVICES

For

- CABLE TV
- RADIO STATIONS
- TV STATIONS

3727 E. 31 St. • Tulsa, OK 74135
 918-743-8300
 Fax: 918-749-3348



Communication Resources Unlimited, Inc.



TOM BELCHER
 PRESIDENT



LARRY C. WOOD

431 Ohio Pike, Suite 210 N
Cincinnati, Ohio 45255
(513) 528-7373



ROBERT B. RIDDER, JR.

EXPERIENCE

INTEGRITY

DISCRETION



Broadcast Brokerage & Financing

★ GORDON SHERMAN & ASSOCIATES INC.

2000 W. Glades Rd.
Suite 206
Boca Raton, FL 33431
Phone: 407-395-7003
Fax: 407-395-7002
Gordon Sherman, pres.
Alan E. Sherman, v.p.
Jay I. Sherman, v.p.

Branch Office:

DALLAS, TX 75252: 17304 Preston Rd.,
Dominion Plaza, Suite 570. Phone:
214-380-0600.

Brokers, appraisers & financial consultants
for cable systems, TV & radio stations.

BURT SHERWOOD INC.

4171 Dundee Rd.
Suite 269
Northbrook, IL 60062
Phone: 708-272-4970
Burt Sherwood, pres.
Ellen Lyle, v.p.
Media brokerage & appraisals.

SILLERMAN-MAGEE COMMUNICATIONS MANAGEMENT CORP.

150 East 58th St.
New York, NY 10155
Phone: 212-980-4455
Fax: 212-980-4658
Robert F. X. Sillerman, chmn. & chief exec.
officer

Howard J. Tytel, exec. v.p.
Investors in & investment bankers to the com-
munications industry.

SOCIETY NATIONAL BANK

Communications Division
800 Superior Ave.
Cleveland, OH 44114
Phone: 216-689-5787
Kathleen M. Mayher, v.p. & mgr.
Loans to cable, radio, TV & newspaper
owners & operators.

HOWARD E. STARK

575 Madison Ave.
Suite 1006
New York, NY 10022
Phone: 212-355-0405
Howard E. Stark
Brokerage for large market TV & radio
stations.

STATE STREET BANK & TRUST CO.

225 Franklin St.
Boston, MA 02101
Phone: 617-654-3874
Telex: 617-654-4176
Frederic H. Morris, sr. v.p., specialized lend-
ing div. (654-3368)
Kenneth J. Mooney, v.p., communications
dept. head (654-3874)
Patrick C. Barber, v.p. (654-3857)
Steven W. Harvey, v.p. (654-3021)

Kevin M. Lavalla, v.p. (654-3577)
Craig P. Russ, asst. v.p. (654-3569)
Karen E. Pellegrini, asst. v.p. (654-3248)
Marianne R. Jorgensen, loan officer
(654-3019)
Lenders to cable, broadcasting & publishing
industries.

JOHN D. STEBBINS CO.

Box 30
Lake Forest, IL 60045
Phone: 312-234-4534
John D. Stebbins, pres.
Radio, TV & CATV brokerage & financing.

SUMMIT BANK OF INDIANAPOLIS

110 E. Washington St.
Indianapolis, IN 46204
Phone: 317-262-5858
Fax: 317-262-5794
Michael E. Lewis, sr. v.p.
Michael F. Zingraf, asst. v.p.
Lender to the broadcast & cable TV
industries.

SYNDICATED COMMUNICATIONS INC.

SYNCOM
1030 15th St. NW
Suite 203
Washington, DC 20005
Phone: 202-293-9428
Herbert P. Wilkins, pres.
Radio, TV & cable system financing.

TA COMMUNICATIONS PARTNERS

75 State Street
Suite 2500
Boston, MA 02109
Phone: 617-345-7200
David D. Croll, managing general partner
Richard H. Churchill Jr., general partner
William P. Collatos, general partner
Stephen F. Gormley, general partner
James F. Wade, general partner
Christopher S. Gaffney, associate
John G. Hayes, associate
Provide capital to entrepreneurs in the com-
munications industry: TV, radio, cable TV,
MMDS, cellular radio, paging, outdoor adver-
tising, security monitoring & publishing.
Equity and subordinated debt investment.

THOBEN-VANHUSS & ASSOCIATES INC.

107 N. Pennsylvania St.
Suite 503
Indianapolis, IN 46204
Phone: 317-636-1016
Fax: 317-637-2209
William K. VanHuss, chmn.
Phillip M. Thoben, pres.
William R. Rice, v.p.
Edwin D. Brubeck Jr., v.p.
Brokerage & debt placement services for
broadcast & cable industries.

H. ERWIN THOMPSON ASSOCIATES INC.

1705 Oak St.
Suite 1, Oak Street Plaza

Myrtle Beach, SC 29577
Phone: 803-626-7623
Fax: 803-626-7627
H. Erwin Thompson, pres.
Bruce Helm, mktg. mgr. & media specialist

Branch Office:

FLORENCE, SC 29501: Martin, Thompson &
Wilkinson, 181 E. Evans St., BTC-122 Suite
304. Phone: 803-664-2880. Robert Vassy,
media specialist
Radio, TV and cable TV broker & consultant.

PAT THOMPSON CO.

5613 D.T.C. Pkwy.
Suite 300
Englewood, CO 80111
Phone: 303-779-0880
Telex: 303-220-8029
Pat Thompson, chief exec. officer
Frank R. Neukomm, v.p.
Cable TV, SMATV, radio, cellular & paging ap-
praisals, brokerage & financing.

THE THORBURN CO.

314 Bay Circle
Cumming, GA 30130
Phone: 404-781-8740
Robert M. Thorburn, pres.
Martha S. Thorburn, v.p.
Brokerage, appraisals & financing.

EDWIN TORNBURG & CO. INC.

Box 55298
Washington, DC 20011
Phone: 202-291-8700
Fax: 202-829-1590
Edwin Tornberg, pres.
Appraisal, brokerage, consulting & merger/
acquisition services.

UNUM LIFE INSURANCE CO.

Communications Financing Division
2211 Congress St.
Portland, ME 04122
Phone: 207-770-9082

VALUATION RESEARCH CORP.

411 E. Wisconsin Ave.
Milwaukee, WI 53202-4495
Phone: 800-558-1546
James R. Scott, pres. & chief exec. officer
Fair market appraisals, solvency opinions,
fairness opinions, intangible-asset valuations,
pre-acquisition feasibility studies, negotiation
assistance & tax planning. Offices in principal
cities.

VERONIS, SUHLER & ASSOCIATES INC.

350 Park Ave.
New York, NY 10022
Phone: 212-935-4990
John J. Veronis, chmn.
John S. Suhler, pres.
Jeffrey T. Stevenson, pres., VSA Communi-
cations Partners, L.P.
Marvin L. Shapiro, exec. v.p., bcstg. & cable

Bill Ayres, sr. v.p., TV
Robert J. Broadwater, v.p., corporate finance,
bcstg. & cable
Investment bankers to the communications,
media, publishing, broadcasting & advertis-
ing industries, specializing in mergers & ac-
quisitions, buyout financing, development of
joint venture & new venture start-ups, sale of
properties & companies.

VONDELL & CO.

3500 NCNB Plaza
Box 18930
Charlotte, NC 28218
Phone: 704-364-4600
John H. Vondell Jr.
Frederick S. Payne, associate
Start-up & management consulting, ap-
praisals & brokerage for telecommunications
properties including radio, TV, CATV, SMATV
& telephone companies.

WALKER MEDIA INC.

7316 Manatee Ave. W
Suite 110
Bradenton, FL 34209
Phone: 704-328-5091
John F. Huribut, broker
Appraisers & consultants for radio & TV sta-
tions, cable systems, newspapers &
magazines; management consulting, asset
evaluations & market feasibility studies.

WALLER CAPITAL CORP.

30 Rockefeller Plaza
Suite 4350
New York, NY 10112
Phone: 212-632-3600
John W. Waller III, chmn.
Andrew J. Armstrong Jr., pres.
Richard H. Patterson, sr. v.p.
Madeleine W. Ludlow, managing dir., private
placements
Thomas M. Grimes, v.p.
John T. Woodruff, v.p.
Elizabeth S. Colt, associate
Financing & investment services to cable TV
industry, specializing in cable TV mergers &
acquisitions, buyout financing, raising debt
& equity.

J. N. WELLS & COMPANY INC.

27 West 075 Monticello Rd.
Lombard, IL 60148-5123
Phones: 708-916-6491; 708-916-6492; 708-
916-6493
Fax: 708-953-9789
Joseph N. Wells, pres.
Charles Chauncey Wells, exec. v.p.
Lloyd Q. (Swede) Swenson, v.p.
Financial consulting and brokerage in radio,
television, newspapers, free circulation
newspapers, CATV, SMATV & MATV.

WELLS FARGO BANK

333 S. Grande Ave.
Los Angeles, CA 90017
Phone: 213-253-3300
John Bowman, v.p.

EDWARD WETTER & CO. INC.

1000 Chesapeake Dr.
Havre de Grace, MD 21078
Phone: 301-939-5555
Edward Wetter, pres.
Specialists in TV, radio & cable system appraisals.

WILKINS COMMUNICATIONS NETWORK

Box 444
Spartanburg, SC 29304
Phone: 803-585-1885

WLM CONSULTANTS

Box 353
Calais, ME 04619-0353
Phones: 506-529-8887; 506-529-3847;
506-529-3270 (24-hr. answering service)
Fax: 506-529-3088
William Lee Mockbee P.C., pres. & sr. partner
Bonnie G. Mockbee, v.p. & sr. partner
Gail Anthony, operations asst.
Gayle Doncaster, sr. exec. asst.

Patricia Swansburg, exec. asst.
Gene Walsh, video/audio production supervisor
Russell B. Butler, administrative asst.
Chris G. Flemming, mgr., computer services
Michael H. Mockbee, mgr., print production services

Branch Offices:

BOSTON: The Bruen Bldg., 111 Cherry St.,
Ashland, MA 01721.

MARLBORO, MA 01752: WSRO, 48 Fitchburg
St. Phone: 508-485-9291.

Canadian Office:

ST. ANDREWS, N.B. E0G 2X0: Box 489.
Phone: 506-529-8887. Fax: 506-529-3088.
Full service radio, TV & cable brokerage & consulting, including programming, research, management, promotion, employee seminars & training, sales & station function planning work, focus group testing & market evaluations & analysis.

★ WOOD & CO. INC.

431 Ohio Pike
Suite 210 N
Cincinnati, OH 45255
Phone: 513-528-7373
Larry C. Wood, pres.
Robert B. Ridder Jr., associate
M. A. (Pete) Dennis, research analyst
TV, radio, cable & newspaper brokerage & financing. Confidential merger & acquisition negotiation & broadcast station appraisals.

WW ASSOCIATES

229 Quaker Rd.
Chappaqua, NY 10514
Phone: 914-238-4375
Fax: 914-238-1213
Jim Wiesenber, principal
Communications consulting firm specializing in international new media and subscription TV development projects; expertise in market

analysis, new business planning, programming relations, and strategic alliance, valuation and acquisition advisory services.

WALTER S. WYDRO CONSULTANTS

4 Terry Dr.
The Atrium, Suite No. 10
Newtown, PA 18940
Phone: 215-860-2288
Fax: 215-860-5502
Walter S. Wydro, pres.
Alicia A. Thorne, v.p.
Financial, brokerage, management, engineering services for broadcast, cable TV & cellular radio industries.

STEVE WYMAN & ASSOCIATES INC.

Box 70033
Marietta, GA 30007-0033
Phone: 404-977-4410
Steve Wyman, pres.
Executive search, consulting & brokerage.

Market and Audience Research Organizations

AUDIENCE MEASUREMENT

THE ARBITRON CO.

142 West 57th St.
New York, NY 10019
Phone: 212-887-1300
A. J. Aurichio, pres.
Pierre R. Megroz, v.p., sales & mktg., TV network & station services
Rhody A. Bosley, v.p., sales & mktg., radio station services
Kenneth A. Wollenberg, exec. v.p., sales & mktg.
Alan Tobkes, v.p., sales development, radio station services
Thomas F. Mocarisky, v.p., communications
Barbara Judge, v.p., human resources & administration

Branch Offices:

ATLANTA, GA 30328: 300 Embassy Row.
Phone: 404-399-2115. Robert Bourquard, national mgr., cable system services, advertiser/agency TV services; Christopher Werner, mgr., southeastern TV station services; Lisa Segall, div. mgr., advertiser/agency radio services; Jay Guyther, div. mgr., radio station services

CHICAGO, IL 60611: 211 E. Ontario, Suite 1400. Phone: 312-454-3444. James Mocariski, div. mgr., midwest TV station services; Barbara Czachorski, dir. mgr., midwest advertiser/agency radio services; Debbie Buckley, div. mgr., midwest radio station services; Steve Later, div. mgr., advertiser/agency TV services

DALLAS, TX 75240: One Galleria Tower, 13355 Noel Rd., Suite 1120. Phone: 214-385-5388. Eric Schindler, mgr., southwestern TV station services; Patti Shannon, mgr., southwestern radio station services; Mary Ellen Nortier, mgr., southwestern advertiser/agency radio services; Sharon Rickel, div. mgr., advertising/agency TV services

LOS ANGELES, CA 90010: 3333 Wilshire Blvd., Suite 712. Phone: 213-736-0700. William N. Shafer, v.p., western TV station services; John Ferrari, div. mgr., western advertiser/agency TV services; Brad Bedford, mgr., Pacific southwest radio station services; Bill Fritz, div. mgr., western advertiser/agency radio services

SAN FRANCISCO, CA 94111: One Maritime Plaza, Suite 825. Phone: 415-393-6925. Chris Spragg, v.p., advertiser/agency radio services; Marvin Korach, div. mgr., western radio station services; David Bright, mgr., northwestern TV station services; Leslie Smith, acct. exec., advertiser/agency TV services
The Arbitron Company produces radio and TV audience estimates that are available in printed reports, on computer tape or micro-computers. These estimates are available for specific TV programs and for any radio or TV daypart. Audiences can be described by different geographic areas, demographic groups, socio-economic status and lifestyle (including purchasing patterns). Arbitron also has a commercial monitoring service.

BIRCH/SCARBOROUGH RESEARCH

12350 39th St.
Coral Springs, FL 33065-2404
Phone: 305-753-6043
Melanie McKennon, TV market mgr.

BROADCAST MANAGEMENT PLUS INC.

1451 California Ave.
Palo Alto, CA 94304
Phone: 415-494-3900
Roger Cooper, pres.

Branch Office:

LAKE OEWEBO, OR 97035: 15110 Boones Ferry Rd., Suite 850. Phone: 503-635-3427.
David B. Ludwig, exec. v.p., general mgr. Provides micro-computer software for broadcasters & station representatives to analyze single market rating service data; schedule programs; prepare in-house available & proposals; analyze multi-market ratings data.

CMI RESEARCH INC.

Box 2218
La Mesa, CA 92044
Phone: 619-461-7891
James L. Bloxham, pres.
Thomas Wotruba, sr. research consultant
Suzanne Bloxham, corporate secy.
Custom & standardized consumer opinion surveys that measure attitudes & opinions of former, never and/or current cable TV subscribers. Phone interviews & comparison surveys available.

ELECTRONIC MEDIA RATING COUNCIL INC.

509 Madison Ave.
Suite 1112
New York, NY 10022
Phone: 212-754-3343
Fax: 212-754-6430
Tom McClendon, chmn.
David Poltrack, vice chmn.
Melvin A. Goldberg, exec. dir. & secy.-treas.
Kathy Lenard, asst. secy.-treas.

Council Members:

Bob Alter, CAB
George Babick, Tribune Bcstg.
Marshall Cohen, Viacom International/MTV
Gary Chapman, NAB
Ted Dorf, NAB
Rick Ducey, NAB
Tom Evans, Westwood I
Jerry Feniger, Station Representatives Assn.
Andrew Fessel, Fox Broadcasting
Jane Shapiro, Radio Advertising Bureau
Steve Herson, Station Representatives Assn.
Lynn Hollister, Westinghouse Bcstg. Co.
James Joyella, TvB
Katherine Lenard, NBC
Tom McClendon, Cox Bcstg.
David Poltrack, CBS Broadcast Group
Warren Potash, RAB
Bill Ryan, Post-Newsweek Stations
Jon Sims, CAB
Harold Simpson, TvB
Jackie Todtman, Fox Television Stations
Alan Wurtzel, Capital Cities/ABC

Liaison Observers:

Peter Eder, ANA
Rick Delaquilla, ANA

Beverly Plyer, AAAA
Sam Sotiriou, AAAA
EMRC audits the syndicated rating services.

NIELSEN MEDIA RESEARCH

Nielsen Plaza
Northbrook, IL 60062
Phone: 708-498-6300
Fax: 708-498-7657
J. D. Lyons, pres., Nielsen Media Research
John Dimling, exec. v.p., group dir. of mktg., Nielsen Media Research
Bill Jacobi, exec. v.p., Nielsen Media Research
R. J. Taragan, sr. v.p., Nielsen Media Research
A. W. Smith, sr. v.p., Nielsen Media Research
R. H. Anderson, exec. v.p., dir. of mktg., Nielsen Station Index
D. H. Harkness, sr. v.p., dir. of mktg., Nielsen Home/Video Index & Nielsen Syndication Service

Branch Offices:

ATLANTA, GA 30338: 1200 Ashwood Pkwy., Suite 135. Phone: 404-396-9300.

CHICAGO, IL 60601: 205 N. Michigan Ave., Suite 2315. Phone: 312-819-5500.

FREMONT, CA 94538: 2201 Walnut Ave., 2nd Floor. Phone: 415-745-7200.

LOS ANGELES, CA 90028: 6255 Sunset Blvd. Phone: 213-466-4391.

NEW YORK, NY 10104: 1290 Ave. of the Americas. Phone: 212-708-7500.

DALLAS, TX 75248: 15303 N. Dallas Pkwy., Suite 550, LB65. Phone: 214-458-5520.

SAN FRANCISCO, CA 94111: 423 Washington St. Phone: 415-397-7774.

MARKHAM, ONT. L3R 4B8: A. C. Nielsen Co. of Canada Ltd., 160 McNabb St.
Nielsen Media Research measures television audiences and reports this and related data to advertisers, ad agencies, syndicators, networks, stations and cable systems.

SINDLINGER & CO. INC.

405 Osborne Lane
Wallingford, PA 19086
Phone: 215-565-0247
Fax: 215-565-3204

VIDEODEX INC.

594 Broadway
New York, NY 10012
Phone: 212-941-6701
Allan V. Jay, pres.
TV audience analysis & test market audience analysis.

VIDEO PROBE INDEX INC.

Box 575
Weaverville, NC 28787
Phone: 704-658-0526
Robert Schultz, pres.
Gloria Mamber, v.p.
Teresa Baker, dir. of field operations
Significant viewing survey specialists for cable systems and stations filing with the FCC for special relief in matters of copyright, ef-

fective competition, syndex and network non-duplication.

COMMERCIALS & PROGRAM EVALUATION

ASI MARKET RESEARCH INC.

79 Fifth Ave.
New York, NY 10003
Phone: 212-807-9393
Gerald Lukeman, chmn.

Branch Office:

BURBANK, CA 91505: 2600 W. Olive Ave.
Phone: 818-843-4400. Fax: 818-843-6889.
Paul Lenburg, exec. dir.

THE GALLUP ORGANIZATION INC.

53 Bank St.
Princeton, NJ 08542
Phone: 609-924-9600
Andrew Kohut, pres.

LIEBERMAN RESEARCH WEST

1900 Ave. of the Stars
Los Angeles, CA 90067
Phone: 213-553-0550

MRB GROUP INC.

380 Madison Ave.
New York, NY 10017
Phone: 212-916-8900

NATIONAL RESEARCH GROUP INC.

Suite 800
7046 Hollywood Blvd.
Los Angeles, CA 90028
Phone: 213-856-4400

THE NPD GROUP

900 W. Shore Rd.
Port Washington, NY 11050
Phone: 516-625-0700
Lynne Armstrong, pres., HTI Division

RESEARCH SYSTEMS CORP. (ARS)

110 Walnut St.
Evansville, IN 47708
Phone: 812-425-4562
Fax: 812-425-4562

STARCH INRA HOOPER INC.

566 East Boston Post Rd.
Mamaroneck, NY 10543
Phone: 914-698-0800
William J. Wilson, pres.
C. E. Wilson, exec. v.p.
Peter Toso, exec. v.p.
Marketing, media, opinion research; TV commercial impression studies.

WLM CONSULTANTS

Box 353
Calais, ME 04619-0353

Executive Office:

CANADA: The Town House, Water St., St. Andrews, NB E0G 20X. Phones: 506-529-3847; 506-529-8887. William Mockbee, pres.; Bonnie Mockbee, v.p., supervisor of research services; Gayle Doncaster, exec. asst., research mgr.; Michael Mockbee, mgr., computer services

Branch Offices:

ASHLAND, MA 01721: Bruen Bldg., One Cherry St. Phone: 508-881-6500.

BURLINGTON, VT 05402: Box 3254. Phone: 802-864-5507. Russell Butler, mgr. Focus group testing; commercial audience evaluation; private individually structured research services for radio, TV & cable; analysis & instruction in industry related sales, programming & research material.

NATIONAL MONITORING

ADVERTISING VERIFICATION INC.

8484 Wilshire Blvd. Suite 500 Beverly Hills, CA 90210 Phone: 213-271-8306 Fax: 213-271-0283 Operates media monitor system.

BROADCAST ADVERTISERS REPORTS INC.

(Subsidiary of The Arbitron Co.) 142 W. 57th St. New York, NY 10019 Phone: 212-887-1300 Gerard L. Grady, pres., chmn. David W. Thurston, exec. v.p. Pro Sherman, exec. v.p.

Production Center:

PHILADELPHIA, PA: Chestnut & Fifth Sts., Darby 19023. Phone: 212-221-2632. Robert R. Landman, exec. v.p.; Marion Dempsey, v.p., sales service

BROADCAST DATA SYSTEMS

1515 Broadway 37th Floor New York, NY 10036 Phone: 212-536-5341 Fax: 212-536-5310 Martin R. Freely, pres. Robert Uhlmann, chmn. Joanne Smith, dir., mktg. services

Branch Office:

BURBANK, CA 91505: 3900 W. Alameda. Phone: 818-972-1810. Passively monitors by computer, radio and television stations in top 75 markets continuously to identify commercials, programs and songs.

BROADCAST INFORMATION SERVICES INC.

390 S. Potomac Way Aurora, CO 80012 Phones: 303-363-9500; 800-359-1205 Robert Shapiro, pres. Fran Shapiro, v.p. & secy-treas.

Branch Offices:

NEW YORK, NY 10022: 501 Madison Ave., 20th Floor. Phone: 212-223-2080. Lillian Lewis, mgr.

PHILADELPHIA, PA: 746-B Second St. Pike, Southampton 18966. Phone: 215-364-4343. Monica Weldon, mgr.

ST. LOUIS, MO 63119: 7838 Big Bend Blvd. Phone: 314-961-4113. Mary Ann Sexton, mgr.; Mary Pat Sullivan, asst. mgr. Radio & TV news clipping service of network, local & cable news programs, public affairs, talk programs, documentaries, commercials; nationwide monitoring network. Video research, audio research, air checks, proof of performance, spot movement reports, subject searches; view & extract news summaries.

RADIO-TV REPORTS

41 E. 42nd St. New York, NY 10017

1991 Edition

Phone: 212-309-1400 Fax: 212-309-1493 Telex: 710-581-5002

Branch Offices:

CHICAGO, IL 60611: 303 E. Ohio St. Phone: 312-923-2020.

DETROIT, MI: 24300 Meadowbrook Rd., Novi 48050. Phone: 313-478-4146.

LOS ANGELES, CA 90028: 7033 Sunset Blvd., Suite 200. Phone: 213-466-6124.

WASHINGTON, DC: 4701 Willard Ave., No. 218, Chevy Chase, MD 20815. Phone: 301-656-4068.

OTHER SERVICES

ADMAR RESEARCH INC.

304 Park Ave. S Sixth Floor New York, NY 10010 Phone: 212-677-1700 Henry D. Ostberg, chmn. Specializes in media research.

ADVERTISING RESEARCH FOUNDATION

3 E. 54th St. New York, NY 10022 Phone: 212-751-5656 Michael J. Naples, pres. Tod Johnson, The NPJ Group, chmn. Barbara S. Feigin, Grey Advertising Inc., vice chmn. Gerald Germain, DDB Needham Worldwide, treas. Gilbert H. Weil, Weill, Guttman & Malkin, gen. counsel

HERB ALTMAN COMMUNICATIONS RESEARCH

Box 728 Port Washington, NY 11050 Phone: 516-883-8486 Herb Altman, pres. Mildred Altman, v.p. Syndicated services including network anchor index, news talent & entertainment searches. National & local market research studies/consultation covering TV programs, movies, news personalities, promotion, station image, new program development & electronic media.

AMERICAN EUROPEAN CONSULTING CO., INC.

Box 19686 Houston, TX 77224 Phone: 713-652-2008 Fax: 713-464-8798 Telex: 650-191-3882 (MCI/WUI) Arthur W. Krueger, pres. J. A. Bowman, v.p. Marketing & market research.

BRUSKIN ASSOCIATES

303 George St. New Brunswick, NJ 08903 Phones: 201-249-1800; 212-349-0781; 800-634-5773 Fax: 201-249-1623 Richard Bruskin, honorary chmn. David Bender, pres. & chief exec. officer Marvin Baiman, sr. v.p., marketing services Jeffrey Harris, v.p., cable division Joel Henkin, v.p. Barbara Berkowitz, v.p. Newton Frank, v.p. Robert Golden, v.p. Syndicated and custom research surveys for cable and broadcast industries. Custom & omnibus communications research on local, regional and national basis.

CHRISTOPHER BURNS INC.

31 Chestnut St. Salem, MA 01971 Phone: 508-745-5492 Christopher Burns, pres. Research & development of products & services for the information industry.

CABLE MARKETING PRODUCTS

Box 2626 Eugene, OR 97402 Phone: 800-227-3278

CABLE TV MARKETING & SERVICES INC.

5934 Richard Rd. Jacksonville, FL 32216 Phone: 904-731-7700 Earl R. Arnett, pres., 223 Azalea Court, Greenville, SC 29615. Phone: 803-233-3759.

Cable system subscriber promotion, pay cable promotion, system survey, feasibility study, subscriber audit.

CAMBRIDGE REPORTS INC.

675 Massachusetts Ave. Cambridge, MA 02139 Phone: 617-661-0110

CENTER FOR APPLIED PSYCHOLOGY

(Division of Herbert Kay Research Inc.) Box 1408 West Caldwell, NJ 07007 Phone: 201-401-0101 Herbert Kay, exec. dir. Audience research, consulting.

CHILTON RESEARCH SERVICES

One Chilton Way Radnor, PA 19089-0193 Phone: 215-964-4602 Fax: 215-964-4682 Majorie Michitti, gen. mgr. Custom survey research.

CROSSLEY SURVEYS INC.

275 Madison Ave. 30th Floor New York, NY 10016 Phone: 212-692-9320 Franklin B. Leonard, pres. Staats M. Abrams Jr., sr. v.p.

CUSTOM AUDIENCE CONSULTANTS INC.

Box 6878 Arlington, VA 22206 Phone: 703-671-6303 Fax: 703-845-0603 Sam Paley, pres. Karen Oakley, v.p. Research for sales, programming & management support & Arbitron diary reviews for both radio and television.

CUSTOM RESEARCH INC.

10301 Wayzata Blvd. Minneapolis, MN 55426-0695 Phone: 612-542-0800

DECISION RESEARCH CORP.

33 Hayden Ave. Peekskill, NY 10566 Phone: 617-861-7350

DICHTER INSTITUTE INTERNATIONAL LTD.

24 Furnace Brook Dr. Peekskill, NY 10566 Phones: 914-739-7405; 914-739-7406 Ernest Dichter, pres.

Branch Offices:

SWITZERLAND: Ernest Dichter S.A., St. Peter Strasse 1, Zurich. Phone: 211-47-47. H. P. Doebell, mgr.

WEST GERMANY: Ernest Dichter GmbH, Bockenheimer Laudstr. 64, 6000 Frankfurt 1. Phone: 061-172-5746. Gunther Deutsch, mgr.

ESQUE MARKETING INC.

1212 Prince St. Alexandria, VA 22314 Phone: 703-548-5115 Fax: 703-548-5118 Bruce Stover, pres. Jared Gleason, v.p. Judy Pomroy, project mgr. Non-subscribing homes name & telephone list generation; telemarketing specializing in new subscriber acquisition, sales & customer services.

FACTS CONSOLIDATED

922 N. Vine St. Suite 205 Los Angeles, CA 90038 Phone: 213-856-5050 Jewel M. Alderton, pres. Tim Searcy, sr., v.p. sales & mktg.

FAIRFIELD RESEARCH INC.

5931 S. 58th St. Lincoln, NE 68516 Phone: 402-421-2591 Tim Searcy, sr. v.p., sales & mktg. Quentin Gessner, mktg. mgr. Market research specializing in cable industry. Full service organization.

FIELD RESEARCH CORP.

234 Front St. San Francisco, CA 94111 Phone: 415-392-5763

FROST & SULLIVAN INC.

106 Fulton St. New York, NY 10038 Phone: 212-233-1080

Branch Office:

ENGLAND: 4 Grovesnor Gardens, London SW1W 0DH Market research reports on cable TV, video equipment, etc.

GRAHAM RESEARCH SERVICE INC.

20 E. 46th St. New York, NY 10017 Phone: 212-986-8301 R. L. Schultz, pres.

GUIOELINE RESEARCH CORP.

3 W. 35th St. New York, NY 10001 Phone: 212-947-5140

LOUIS HARRIS & ASSOCIATES

630 Fifth Ave. New York, NY 10111 Phone: 212-698-9600 Fax: 212-698-9669

HARTE-HANKS MARKETING SERVICES

65 Rte. 4 River Edge, NJ 07661-1924 Phone: 201-342-6400

NORMAN HECHT RESEARCH

Box 698 Syosset, NY 11791 Phone: 516-496-8866 Fax: 516-496-8165 Norman Hecht, pres. Philip D. Jursek, sr. v.p.-mktg. Harvey Morrow, sr. v.p.-research Eliut Flores, research dir. Research, marketing & management consulting for media & entertainment industry including: Ratings analysis & consulting; demographic planning services; programming, acquisition scheduling services; news research, advertising, promotion effectiveness, cable subscriber/non-subscriber

Market Research

research, marketing development; Hispanic audience research; syndicated research; survey design.

THE HOOPER TELEPHONE RESEARCH CENTER

(Div. of Starch Inra Hooper Inc.)
205 East 42nd St.
New York, NY 10017

Phones: 212-490-3197; 212-490-3198

Larry Schneider, v.p.
Glen Weissman, dir., operations.
Centralized telephone facility with fully monitored positions. Experienced interviewers for consumer, executive & elite samples. Capabilities include questionnaire design, sampling, printing, coding & data processing.

PAUL KAGAN ASSOCIATES INC.

126 Clock Tower Place
Carmel, CA 93923
Phone: 408-624-1536

Media analysts specializing in financial & investment research in bcstg., cable, pay TV, home video, motion picture, media sports, syndication, cellular telephone & publishing.

KECKLEY GROUP

3100 West End Ave.
Suite 380
Nashville, TN 37203
Phone: 615-269-9992

Paul Keckley, pres.
Broadcast market research, cable research studies, positioning strategies, consumer opinion & attitudinal studies; national WATS center; focus group facility.

LEADING NATIONAL ADVERTISERS

138 Madison Ave.
New York, NY 10016
Phones: 212-725-2700; 800-562-3282
Fax: 212-684-2392

Marianne Grogan, pres.
Compiles monthly advertising expenditure data in consumer and trade magazines; reports quarterly expenditure data within nine major media.

FRANK N. MAGID ASSOCIATES INC.

One Research Center
Marion, IA 52302
Phone: 319-377-7345
Frank N. Magid, chmn.
Bruce Northcott, pres.
Richard B. Haynes, v.p., research
Joseph P. George, v.p., mktg.
Custom attitudinal research for all media. Specialists in TV news & programming, audience surveys & complete implementation service.

MALARKEY-TAYLOR RESEARCH

1130 Connecticut Ave. NW
Suite 700
Washington, DC 20036
Phone: 202-835-7800
Fax: 202-835-7811

Robert M. Jones, pres.
Samuel H. Book, v.p., research
Telecommunications market research & information; custom studies of consumer attitudes, awareness, usage & demand; programming research; advertising effectiveness; economic analysis.

M/A/R/C INC.

7850 N. Belt Line Rd.
Irving, TX 75063
Phone: 214-506-3400
Sharon Munger, pres.
Jack Wolf, senior v.p.
Jim O'Hara, senior v.p.
TV station and cable system viewer research; awareness, usage & attitude studies.

THE MARKET & AUDIENCE RESEARCH GROUP INC.

13260 Country Ridge Dr.
Box 1320
Germantown, MD 20875
Phone: 301-428-3690
Fax: 301-428-7969
Dorothy Stein, pres.

Branch Office:

PHILADELPHIA: 245 Westwind Way, Dresher, PA 19025. Phone: 215-643-2526. Fax: 215-641-9036. Sharon Wolf, mktg. dir.
Full service marketing research company specializing in service to the broadcast industry.

MARKET FACTS INC.

676 N. St. Clair St.
Chicago, IL 60611
Phone: 312-280-9100
Omar J. Bendikas, sr. v.p.
James E. Vroom, account mgr.

MARKET OPINION RESEARCH

243 W. Congress
Detroit, MI 48226
Phone: 313-963-2414
Fax: 313-963-6869
Lisa Nielsen, v.p.
Market position, image, strategies, advertising & sales support studies.

MARKET STATISTICS INC.

633 Third Ave.
New York, NY 10017
Phone: 212-986-4800
Edward J. Spar, pres.
Robert Katz, sr. v.p.
Generates all data in Sales Management's Survey of Buying Power; maintains an updated bank of related demographic & sales data; official processing center for all 1980 Census summary data; provides updated 1980 data for small areas.

MARKETING RESOURCES PLUS

Box 7171
Auburn, CA 95604-7171
Phone: 916-888-6545
Dennis McNeill, pres.
Dale Smith, v.p., chief operating officer
Rob Smith, v.p., mktg.

East Coast Office:

NEW YORK, NY 10003: 151 First Ave., Suite 215. Phone: 212-979-9119. Peter Chislett, mktg. dir.
Produces PC based multi-market processing system.

MARQUEST RESEARCH

400 Front St.
Beaufort, NC 28516
Phone: 919-728-3699
Fax: 919-728-3180
Paul Rule, pres.
Rawls Howard Jr., operations dir.
Local & national cable, broadcast & print surveys. Coincidentals, audience ratings & profiles, subscriber surveys, focus groups, interviewing & tabulation services.

McCOLLUM/SPIELMAN RESEARCH

235 Great Neck Rd.
Great Neck, NY 11021
Phone: 516-482-0310
Communications research, syndicated services, special studies, child research service. Branch offices in Chicago, Los Angeles & San Francisco. Affiliates in Japan & United Kingdom.

MEDIAMARK RESEARCH INC.

708 Third Ave.
8th Floor
New York, NY 11040

Phone: 212-599-0444

Fax: 212-682-6284

Alain J. Tessier, chmn. & chief exec. officer
David Bender, pres. & chief operating officer
Howard Kamin, sr. v.p., electronic media sales
Syndicated product/media research, customized research studies, computer software.

MINTON & VANDERSLICE INC.

5001 E. 68th St.
Suite 520
Tulsa, OK 74136
Phone: 918-492-7000
Russell Vanderslice
Custom designed market research for cable & pay TV systems & manufacturers of equipment & services serving these industries.

MRCIA INFORMATION SERVICES INC.

4 Landmark Square
Stamford, CT 06901
Phone: 203-324-9600

Branch Office:

NORTHBROOK, IL 60062: 2215 Sanders Rd.
Phone: 312-480-9600.

MYERS MARKETING & RESEARCH

322 Rte. 46 W
Parsippany, NJ 07054
Phone: 201-808-7333
Fax: 201-882-3651
Jack Myers, pres.
Mark Braff, sr. v.p.
Donna Schwarz, v.p.
Leah Gordon, dir.
Market planning, sales development, creative/graphic capabilities, public relations. Market research: Focus groups and interviews with advertising, broadcast & cable executives. Value-added merchandising programs.

EDWARD J. NOONAN, MARKETING & OPINION RESEARCH

6 Burr Oak Court
Ormond Beach, FL 32174
Phone: 904-672-6735
Edward J. Noonan, pres.
Audience & market surveys, personal & telephone interviews, public opinion polls, focus group interviews.

OPINION RESEARCH CORP.

Cable/Video Research Center
100 Business Park Dr.
Skillman, NJ 08556
Phone: 609-924-5900

Branch Offices:

CHICAGO, IL 60611: 500 N. Michigan Ave., Suite 2040. Phone: 312-828-9780.

LONDON, W1X 6EY: Berkley Square House.
Phone: 441-872-9333.

SAN FRANCISCO, CA 94111: 4 Embarcadero Center, Suite 600. Phone: 415-421-1198.

WASHINGTON, DC 20024: 500 E St. SW, Suite 940. Phone: 202-484-5992.

CAMBRIDGE, MA 02140-2390: 25 Acorn Park. Phone: 617-864-5770.

OWENS CABLEMETRICS INC.

Box 3307
Westport, CT 06880
Phone: 203-849-1161
R. L. Owens, chmn.
R. R. Ridgeway, pres.
Audience surveys of interconnects, individual systems and ad-hoc local networks based on cable households. Also questionnaires gathering local qualitative information.

PUBLISHERS INFORMATION BUREAU INC.

575 Lexington Ave.
Fifth Floor
New York, NY 10022
Phone: 212-752-0055

THE GENE REILLY GROUP INC.

20 Thorndal Circle
Darien, CT 06820
Phone: 203-655-7994
Isabelle C. Reilly

RESIDUAL MONITORING SERVICE

3000 Olympic Blvd.
Santa Monica, CA 90404
Phone: 213-315-4747
Charles Braverman, pres.
Monitor shows broadcast on TV for residuals due writers, actors, directors, musicians, producers, syndicators & distributors.

RESPONSE ANALYSIS

377 Wall St.
Box 158
Princeton, NJ 08542
Phone: 609-921-3333

REYMER & ASSOCIATES INC.

20300 Civic Center Dr.
Suite 201
Southfield, MI 48076
Phone: 313-354-4950
Arnold S. Reymer, pres.
Qualitative, quantitative surveys & focus groups for TV/radio stations and cable. In depth audience research on station image, news, on-air personalities, audience segments & promotion.

RUSSELL MARKETING RESEARCH INC.

152 E. 71st St.
New York, NY 10021
Phone: 212-879-3350
Alan C. Russell, pres.

SAXE MARKETING INC.

42 East 75th St.
New York, NY 10021
Phone: 212-570-9288
Andrew Saxe, pres.
Specializing in database marketing for cable television & direct marketing.

SIMMONS MARKET RESEARCH BUREAU

380 Madison Ave.
New York, NY 10017
Phone: 212-916-8900
Ellen Cohen, chief exec. officer
Edward Barz, sr. v.p.
Thomas Murphy, sr. v.p., sales mgr.
Stan Simon, broadcast account exec.
The Simmons Study of Media & Markets is an annual survey of 19,000 adults in 48 states, providing data on usage of 7 types of media and over 800 product/service categories.

LEE SLURZBERG RESEARCH INC.

158 Linwood Plaza
Suite 319
Fort Lee, NJ 07024
Phone: 201-461-6100
Lee Slurzberg, pres.
William Healy, v.p.
Nancy Miller, office mgr.
Development of new products & advertising strategies for national & regional advertisers. Specialists in minority market research, Spanish & Black.

SOCIAL RESEARCH INC.

945 Sheridan Rd.
Evanston, IL 60202
Phone: 312-726-5981
Bobbette A. Levy, pres.
Albert G. Robles, v.p. & media research specialist

STATISTICAL RESEARCH INC.
111 Prospect St.
Westfield, NJ 07090
Phone: 201-654-4000
Gale D. Metzger, pres.

TAPSCAN INC., TVSCAN DIV.
3000 Riverchase Galleria
Suite 1111
Birmingham, AL 35244
Phones: 205-987-7456; 818-968-5808
Fax: 205-985-4461
TWX: 910-250-2471
Jim Christian, pres.
Dave Carlisle, exec. v.p.
Jeff Williams, dir., sales & mktg.

Branch Offices:
CHICAGO, IL: 708-948-9442.

COLORADO SPRINGS, CO: 719-260-7111.

LOS ANGELES, CA: 818-968-5808.

NASHVILLE, TN: 615-226-2789.
Manufactures computer software & systems;
research ratings analysis; TV broadcast
management systems.

THE :30 AIRBORNE/KLEIN &
1111 S. Robertson Blvd.
Los Angeles, CA 90035
Phone: 213-278-5600
Robert Klein, pres.
Bruce Littlejohn, exec. producer
Jim Jackson, sr. v.p., business affairs
Jim Janicek, creative dir.
Specialists in television & cable marketing,
advertising & promotion. Creators of com-
plete custom campaigns including thematic
concepts, music, animation & live action.

TVQ INC.
14 Vanderventer Ave.
Port Washington, NY 11050
Phone: 516-944-8833
Steven Levitt, pres.
Henry Schafer, exec. v.p.
Carol Heller, mgr., services
Consumer appeal ratings of television
programming, celebrities/performers,
characters, cable services, movies; custom
designed broadcast/entertainment research
studies.

VIDEO PROBE IN FOCUS
Box 575
Weaverville, NC 28787
Phone: 704-658-0526
Robert Schultz, pres.
Gloria Mamber, v.p.
Teresa Baker, dir., field operations
Focus group specialists for the entertainment,
information & communications industries,
consumer & executive panels, moderator in
all phases of broadcast, cable, pay cable &
market research.

WALKER RESEARCH INC.
3939 Priority Way South Dr.
Box 80432

Indianapolis, IN 46280-0432
Phone: 317-843-3939
Frank D. Walker, chmn. & chief exec. officer
James E. Sammer, pres. & chief operating
officer
Thomas E. Kerins, sr. v.p. & chief financial
officer
Toby R. Stone, pres., research services div.
Allen R. Paison, pres., service measurement
div.
Steven Walker, v.p., mktg. research div.
Full service consumer research. Specialists
in WATS telephone surveys & central location
testing with emphasis on new product
research and customer satisfaction measure-
ment programs for service industries. Branch
offices in Cincinnati, Winston-Salem, Fort
Wayne, Indianapolis, New York, Phoenix, San
Francisco & Tampa.

WARREN PUBLISHING, INC.

Market Research & Data Sales Division
2115 Ward Court NW
Washington, DC 20037
Phone: 202-872-9200
Fax: 202-293-3435
Telex: 6502173616 (via WU)
MCI Mail: TELEFACTS
Albert Warren, pres.
Lynn Levine, dir.
Nancy R. Cramer, asst. dir.
Provides up-to-date, customized market
research on cable TV, broadcast TV, broad-
cast equipment, LPTV & other communi-
cations services. Provides electronic broad-
cast & cable TV data for downloading into
client data bases. Issues special communi-
cations studies & industry surveys. Division
of Warren Publishing, Inc.

WHITMAN-OLSON
10200 Riverside Dr.
No. 200
Toluca Lake, CA 91602
Phone: 818-760-1103
Fax: 818-760-2498
Ken Whitman, pres.
Tina McGurk Rible, v.p.
Advertising, graphic design, marketing ser-
vices & market research in telecommuni-
cations, computers and entertainment
industries.

THE WIRTHLIN GROUP
1363 Beverly Rd.
McLean, VA 22101
Phone: 703-556-0001
Richard B. Wirthlin, chmn. & chief exec.
officer
James J. Granger, pres. & chief operating
officer
Joel A. White, chief financial officer
Tim Gohmann, v.p., mktg. research

Branch Offices:
CHICAGO, IL 60601: One Illinois Center, 111
E. Wacker Dr., Suite 1525. Phone:
312-565-2121. Fax 312-565-1724.

IRVINE, CA 92714: 18004 Sky Park Circle,
Suite 200. Phone: 714-558-1321.

LOS ANGELES, CA 90036: 5900 Wilshire
Blvd., 12th Floor. Phone: 213-937-7676. Fax
213-937-3490.

NEW YORK, NY 10017: 420 Lexington Ave.,
11th Floor. Phone: 212-697-5600. ext. 3357.

PRINCETON, NJ 08540: 842 State St. Phone:
609-683-5885.

PROVO, UT 84058: 1996 Columbia Lane.
Phone: 801-226-1524. Fax 801-226-2483.

WASHINGTON, DC 20007: 901 31st St. NW.
Phone: 202-944-5192. Jim Hoskins,
correspondent
Custom designed research for mktg., public
affairs, political strategy & tactics.

**WORLD WIDE INFORMATION SER-
VICES INC.**
360 First Ave.
New York, NY 10010
Phone: 212-677-7839
Richard W. Hubbell, pres.

YANKOLOVICH CLANCY SHULMAN
8 Wright St.
Westport, CT 06880
Phone: 203-227-2700

CANADIAN FIRMS

BBM BUREAU OF MEASUREMENT
1500 Don Mills Rd.
Suite 305
Don Mills, Ont. M3B 3L7
Canada
Phone: 416-445-9800
Owen A. Charlebois, pres. & chief exec.
officer
Ken Purdy, v.p., TV
Brian Parish, v.p., radio
Duncan McKie, v.p., research & development
Gerard Malo, v.p., Quebec services

Branch Offices:
MONTREAL, QUE.: 615 Boul. Rene-Levesque
ouest, Suite 750.

VANCOUVER, B.C.: 210 West Broadway, Suite
301.

CANADIAN FACTS
Division of SK/CF Inc.
1075 Bay St.
Toronto, Ont. M5S 2X5
Canada
Phone: 416-924-5751
Fax: 416-923-7085
Donald Monk, pres.
Michael A. LoPresti, v.p.
Carole Ross, v.p.
Gill Humphreys, v.p.

Barbara Roland, v.p.
Joyce Henry, v.p.
Richard Charters, v.p.
Gary Halpenny, v.p.
Derick Barrett, v.p.
Ron Robinson, v.p.
Peter Forward, v.p.
Moira Silcox, v.p.
Michel Gauvreau, v.p.
John Garwood, v.p.
Susan O'Hara, v.p.
David Hoffman, v.p.
Consumer Opinion Center, mall testing:
Gill Humphreys, Toronto mgr.
Denise Viel, Montreal mgr.
Peter Forward, Vancouver mgr.
Canadian Family Opinion, mail panel:
Gill Humphreys, mgr.

Branch Offices:
MONTREAL, QUE. H3G 2B3: 1411 Crescent
St. Phone: 514-288-6894. Fax: 514-288-0777.
Michel Gauvreau, mgr.

VANCOUVER, B.C. V6E 4A4: 1130 W. Pender
St., Suite 600. Phone: 604-669-3344. Fax:
604-682-8489. Peter Forward, mgr.

OTTAWA, ONT. K1P 5W6: 112 Kent St., Place
de Ville, Tower B, Floor 21. Phone:
613-232-0812. Fax: 613-232-7102. Susan
O'Hara, mgr.

ELLIOTT RESEARCH CORP. LTD.
One Valleybrook Dr.
Suite 400
Don Mills, Ont. M3B 2S7
Canada
Phone: 416-391-1844
George Shields, chmn.
Philip Atrill, pres.

Branch Office:
MONTREAL, QUE. H5B 1B9: C.P. 784 Suc-
cursale Dessardins. Phone: 514-843-5392.

ISL INTERNATIONAL SURVEYS LTD.
151 Placer Court
Willowdale, Ont. M2H-3R5
Canada
Phone: 416-495-0909
Fax: 416-495-1369
T. Rawlings, pres. & chief exec. officer
J. Fryer, corporate v.p., custom research
services
B. Dantzig, corporate v.p., syndicated services
M. MacNamara, corporate v.p., special panel
services
T. Thorn, v.p., trade mktg. services

Branch Office:
MONTREAL, QUE.: 2085 Rue Union, No. 497.
Phone: 514-842-2734. Fax: 514-842-7749.

MEDIA MEASUREMENT SERVICES INC.
160 McNabb St.
Markham, Ont. L3R 4B8
Canada
Phone: 416-475-3344
M. A. Lyons, v.p. & gen. mgr.

Manufacturers and Suppliers of Broadcast & Cable Television Equipment

AARMOR CASE

2100 Lapo Rd.
Lake Odessa, MI 48849
Phones: 616-374-5431; 616-374-5651
Steven J. Catlin, pres.
David Hall, sales
Designs & manufactures reusable shipping, carrying & handling cases, containers, electronics mobile racks, custom cases, rack pods and transpods.

AARON SCRAP METALS

(Div. of Commercial Metals Co.)
Box 607066
Orlando, FL 32860-7066
Phone: 407-293-6584
Fax: 407-295-4908
Charles Grossman, mgr.
Glen Bradley, buyer
Metal recycler; buyer of scrap cable.

ABEKAS VIDEO SYSTEMS INC.

101 Galveston Dr.
Redwood City, CA 94063
Phone: 415-369-5111
Fax: 415-369-4777
B. Yeshwant Kamath, pres. & chief exec. officer

Phil Bennett, v.p., engineering
Paul Hansel, v.p., sales & mktg.
Mark Pinkel, mktg. mgr.
Manufactures & markets digital video equipment: Still stores, digital special effects, digital disk recorders, digital character generators & digital switchers.

ACOUSTIC SYSTEMS

415 E. St. Elmo Rd.
Box 3610
Austin, TX 78764
Phones: 512-444-1961; 800-531-5412
Fax: 512-444-2282
Telex: 767119
Jeff Schmitt, pres.
Tim Jarvis, mktg. mgr.
Prefabricated, acoustic broadcast, recording & production studios.

ACRODYNE INDUSTRIES INC.

516 Township Line Rd.
Blue Bell, PA 19422
Phones: 215-542-7000; 800-523-2596
Fax: 215-540-5837
Telex: 846358
Marshall Smith, pres.
Dan Traynor, v.p.
Tim Hulick, v.p., engineering
John Delissio, v.p., sales & mktg.
Joe Wozniak, sales & mktg. mgr.
Dave White, sales engineer
TV transmitters, LPTV transmitters, translators, antennas and complete RF systems.

ACS INC.

3365 Verdugo Rd.
Los Angeles, CA 90065
Phone: 213-257-0878
Emile J. Petre, gen. mgr.
Wireless & condenser microphones, loudspeakers, drivers, calibration exciters, test calibrators.

ADAMS-RUSSELL ELECTRONICS CO. INC.

—See Arvis Corp. Inc.

ADAMS-SMITH

34 Tower St.
Hudson, MA 01749
Phone: 508-562-3801
Fax: 508-568-0404
Telex: 920 087
Andrew Simon, pres.
Time code, tape synchronizing & audio-for-video editing equipment.

ADAPT COMMUNICATION SUPPLY CO. INC.

138 Prospect Ave.
Hewlett, NY 11557
Phones: 516-593-1790; 800-232-7826
Fax: 516-593-1806
Daniel E. Pelz, pres. & national sales mgr.
Andrea M. Pelz, corp. secy.
Lori S. Gruber, sales
Jacqueline K. Van Helden, operations mgr.
Judith A. Brereton, customer service
Jeannie Brooker, customer service
Nancy Klaver, customer service
Full line distributor of cable television equipment specializing in connectors, drop material, coaxial cable, traps & security devices, grounding materials, tools & safety equipment, heat shrink & enclosures.

ADC TELECOMMUNICATIONS INC.

4900 West 78th St.
Minneapolis, MN 55435
Phones: 612-835-6800; 800-726-4266
Fax: 612-893-3292
Telex: 29-0321
William J. Cadogan, pres.
George W. Wood, sr. v.p.
John M. Grubb, dir., mktg. services
Lonnie Pastor, gen. mgr., professional audio & video parts
Designs, manufactures & markets full line of optical, electromechanical & electronic products for the telecommunications, broadcast & data communications industries.

ADELPHON INC.

100 Covelo
Box 7256
Fort Worth, TX 76111
Phone: 817-335-8666
Fax: 817-335-2171
H. J. McGinnis, P.E., pres.
Weldon Irby, v.p.
Manufactures guyed & self supporting towers & rapid deployment masts.

ADRIAN STEEL CO.

906 James St.
Adrian, MI 49221
Phone: 517-265-6194
Fax: 517-265-5834
Harley J. Westfall, pres.
Lynn Baugh, sales mgr.
Mark S. Hassel, regional sales mgr.
Service van interior equipment, safety/security partitions & ladder racks, drawer units, bins & shelving for vans, minivans & pickups.

ADVANCED CABLE

609 S. 14th St.
Leesburg, FL 34748
Phone: 904-326-4197
Roy Tucker, gen. mgr.
Cablevision repair facility.

ADVANCED DESIGNS CORP.

804 N. College Ave.
Bloomington, IN 47401
Phone: 812-333-1922
Fax: 812-333-2030
Martin Riess, pres.
Manufacturer of weather radar, remote color weather radar display systems, computer graphics software.

ADVANCED MUSIC SYSTEMS

Advanced Music Systems
1180 Holm Rd.
Suite C
Petaluma, CA 94954
Phone: 707-762-4840
Fax: 707-762-4811
Telex: 4900001180
Jim Stern, pres.
Designers & manufacturers of digital audio processing equipment including digital delays, reverbs, pitch changers, audio/video synchronizers and hard-disk based digital recording & editing systems and mixing consoles.

ADWAR VIDEO CORP.

2370 Merrick Rd.
Bellmore, NY 11710
Phones: 516-785-1200; 800-344-1414
Fax: 516-785-1348
Samuel Adwar, pres.
Trudy Michaels, v.p.
Avnor Dror, chief engineer
Michael Adwar, consultant
Sales, service & rentals of major brands of video equipment, accessories, & videotapes. Custom modifications; film duplication & editing; film-video transfer; production; foreign tape conversion & duplications.

AEG BAYLY INC.

167 Hunt St.
Ajax, Ont. L1S 1P6
Canada
Phone: 416-683-8200
Fax: 416-683-0186
Telex: 06981293
D. E. Carl, pres.
S. Higgins, div. mgr., broadcast & RF products
Allan P. Proctor, sales
FM broadcast transmitters & digital program audio channel equipment.

AERO-LIFT

Div. of T.J. Bentley Inc.
15 Fairfield Place
West Caldwell, NJ 07009
Phone: 201-575-7484
Fax: 201-575-7023
Peter P. Bentley, pres.
Aerial towers, bucket lifts & platforms; telescopic, articulating & vertical lifts.

A. F. ASSOCIATES INC.

100 Stonehurst Court
Northvale, NJ 07647
Phone: 201-767-1200
Fax: 201-784-8637
Tom Canavan, v.p. & gen. mgr.
Richard Lunniss, v.p., products div.
Meryl Altman, v.p., systems div.
Vince Jazimak, mgr., west coast sales
Nigel Spratlins, southeast reg. sales mgr.

Turnkey television systems; remote vehicles; engineering/consulting services; television standards converters; robotic remote control camera systems; digital noise reducers.

AGFA CORP.

(Photo Division-Magnetic Tape Products)
100 Challenger Rd.
Ridgefield Park, NJ 07660
Phone: 201-440-2500
Fax: 201-342-4742
Telex: 134410
Cables: AGFAGEVA RP
Helge Wehmeier, pres.
John McGlynn, exec. v.p.
Maria A. Curry, v.p. & gen. mgr.
Andrew Da Puzzo, national sales mgr.
Chris Emery, national mktg. mgr., magnetic tape products
Teri Sosa, mktg. communications mgr.
John Mattarazo, national tech. mgr.
Kathleen Smyth, controller

Branch Offices:

NEW YORK/NEW JERSEY: 100 Challenger Rd., Ridgefield, NJ 07660. Phone: 201-440-2662.

ATLANTA, GA 30339: 380 Interstate North, Suite 200. Phone: 404-955-4326.

CHICAGO: 2803 Butterfield Rd., Suite 200, Oak Brook, IL 60521. Phone: 312-242-1951.

DALLAS: 4251 West Hwy. 114, Irving, TX 75063. Phone: 214-258-1441.

LOS ANGELES, CA 90067: 1801 Century Park East. Phone: 213-552-9622.

SAN FRANCISCO: 601 Gateway Blvd., Suite 500, South San Francisco, CA 94080. Phone: 415-589-0700.

Manufacturers of audio & video tapes for professional & industrial markets.

AIRTRON

(Div. of Litton Systems Inc.)
200 E. Hanover Ave.
Morris Plains, NJ 07950
Phone: 201-539-5500
Fax: 201-539-5548
TWX: 710-986-7473
Robert Lagno, pres.
Ben Sellitto, national sales mgr.
Manufacturer of microwave components, waveguide & RF subsystems.

AKG ACOUSTICS INC.

1525 Alvarado St.
San Leandro, CA 94577
Phone: 415-351-3500
Fax: 415-351-0500
S. Richard Ravich, pres.
Robert Netter Jr., v.p., finance
Derek Pilkington, v.p., operations/engineering
David Roubush, national sales mgr.
Dave Ogden, product mgr.
Manufacturer of professional microphones, headphones, digital delays, digital reverbs, headphone and phono cartridges, microphone stands & booms & signal processors.

ALAMAR ELECTRONICS USA INC.

489 Division St.
Campbell, CA 95008
Phone: 408-866-9373
Fax: 408-866-4367
Douglas A. Hurrell, pres.
Donald Power, gen. mgr.
Henry Votsmier, sales
Automation & remote control products.

ALDEN ELECTRONICS INC.

40 Washington St.
Westborough, MA 01581
Phone: 508-366-8851
Fax: 508-898-3511
Telex: 94-8404
Joseph H. Girouard, chmn. of the board
Lawrence A. Farrington, pres.
John P. Carlson, mgr., advertising & sales promotion
Manufactures, sells & leases color weather graphic display systems for live weather satellite pictures or computer derived weather graphics & live weather radar pictures, analog & digital facsimile weather chart recorders & scanners, marine radiofacsimile weather chart recorders.

ALEXANDER BATTERIES

Box 1508
Mason City, IA 50401
Phones: 800-247-1821; 515-423-8955
Fax: 515-423-1644
Telex: 3719855
Richard Alexandres, pres.
Steve Alexandres, v.p.
Bill Sapp, national sales mgr.
Karol Keppy, advertising mgr.
Battery products for most major brands of VTR equipment. Battery chargers & LED-readout battery analyzers/conditioners.

ALIAS RESEARCH INC.

110 Richmond St. East
Suite 504
Toronto, Ont. M5C 1P1
Canada
Phone: 416-362-9181
Fax: 416-362-0630
Stephen Bingham, pres.
Dave Macrae, v.p., sales
J. Peter Goldie, product mktg. mgr.
Supplier of 3-D computer graphics systems for video animation. Interfaces to major peripherals.

ALLEN AVIONICS INC.

BAL (UK) Ltd.
224 E. Second St.
Box 350
Mineola, NY 11501
Phone: 516-248-8080
Fax: 516-747-6724
A. K. Allen, pres.
Richard Mintz, v.p. mktg.
James Lyons, v.p., engineering
Jeff Buchman, sales/mktg. mgr.
Distributor for BAL (UK) Ltd. video instrumentation in North and South America: Distribution amplifiers; encoders; converters; color camera assessment systems.

ALLIED BROADCAST EQUIPMENT CORP.

(Subsidiary of Harris Corp.)
3712 National Rd. West
Box 1487
Richmond, IN 47375
Phones: 317-962-8596; 800-622-0022
Fax: 317-962-8961
Telex: 810-345-1394
Roy M. Ridge, pres.
Marvin Nickel, v.p., operations
Tom Harle, mgr., radio studio sales
Jeff Nordstrom, mgr., satellite sales

J. R. Galyean, credit
Jim Jones, Allied Equipment Exchange
(317-962-1471)

Sales Offices-Radio Studio Equipment:
ATLANTA: 4405 Mail Blvd., Suite 125, Union City, GA 30291. Phone: 404-964-1464. Fax: 404-964-2820.

CHICAGO: 5215 Old Orchard Rd., Suite 970, Skokie, IL 60077. Phone: 708-470-0303. Fax: 708-470-9017.

DALLAS: 1101 E. Plano Pkwy., Suite B, Plano, TX 75074. Phone: 214-423-8667. Fax: 214-578-9162.

LOS ANGELES: 3808 Riverside Dr., Suite 203, Burbank, CA 91505. Phone: 818-843-5052. Fax: 818-843-5145.

Sales Offices-Systems:
NEWPORT BEACH, CA 92660: 4500 Campus Dr., Suite 202. Phone: 714-752-6664. Fax: 714-752-0855. Telex: 981-463 ALLIED SYSUD.

BRYAN, TX 77805-4551: Box 4551. Phone: 409-846-8244. Fax: 409-268-0113. Telex: 910-250-2086.

Distributor of radio & satellite products from over 250 manufacturers. U.S. distributor of Harris radio transmission equipment. Offers complete planning & installation services from single broadcast studios to complete turnkey installations.

ALLIED ELECTRONICS

(Division of Hall-Mark Electronics)
401 E. 8th St.
Fort Worth, TX 76102
Phones: 800-433-5700; 817-336-5401
Fax: 817-336-9168
Telex: 75-8314
David A. Yaniko, pres.
Frank T. Gursky, v.p., mktg. & purchasing
Ed Bridges, national sales mgr.

Branch Offices:
ATLANTA: 6410 Atlantic Blvd., Suite 115. Norcross, GA 30071. Fax: 404-448-9654. Sheri Martin, sales mgr.

AUSTIN, TX 78721: 1514 Ed Bluestein, Suite 104. Sherry Picht, sales mgr.

BALTIMORE: 10240 Old Columbia Rd., Columbia, MD 21046. Fax: 301-381-2036. Carol Fincham, sales mgr.

BOSTON: 6 Cook St., Parkhurst Park, Billerica, MA 01821. Fax: 508-667-4129. Mark Winship, sales mgr.

CHATSWORTH, CA 91311: 9420 Toganga Canyon Blvd. Fax: 818-773-4555. Lou Morrow, sales mgr.

CHICAGO: 1300 Jefferson St., Suite 208, Des Plaines, IL 60016. Kim Livesay, sales mgr.

CLEVELAND: 5821 Harper Rd., Solon, OH 44139. Fax: 216-248-4803. Jean Latine, sales mgr.

COLUMBUS: 400 E. Wilson Bridge Rd. Suite S, Worthington, OH 43085. Fax: 614-888-0767. Cheni Gilroy, sales mgr.

CONNECTICUT: 615 W. Johnson Ave., Bldg. 3, Cheshire, CT 06410. Fax: 203-272-1704. Alicia Rogers, sales mgr.

DALLAS, TX 75243: 11420 Pagemill. Fax: 214-553-4055. K. J. Beatty, sales mgr.

DENVER: 12503 E. Euclid Dr., Suite 20, Englewood, CO 80111. Fax: 303-790-4991. Kim Fischer, sales mgr.



PO Box 68 • White Haven, PA 18661 • 717-443-9575
1-800-233-6193
FAX 717-443-9257

UHF, VHF, ITFS/MMDS

Broadcast / Tower / Studio
Products and Service

Turnkey Systems Since 1960

DETROIT: 38027 Schoolcraft, Livonia, MI 48150. Fax: 313-462-1830. Laura Pepe, sales mgr.

EL PASO, TX 79925: 1140 Airway Blvd, Suite 114. Fax: 915-778-6212. Juan Galceran, sales mgr.

FAIRFIELD, NJ 07006: 107 Fairfield Rd. Fax: 201-882-9389. Ken Foreman, sales mgr.

FORT LAUDERDALE: 3161 SW 15th St., Pompano Beach, FL 33069. Fax: 305-971-9339. Dale Cohen, sales mgr.

FORT WORTH, TX 76102: 401 E. Eighth St. Fax: 817-336-9168. Art Pierard, sales mgr.

HOUSTON: 9802 FM 1960 Bypass, Suite 180., Humble, TX 77338. Fax: 713-446-6782. Jeanne Rannefeld, sales mgr.

HUNTSVILLE, AL 35807: 4900 Bradford Dr. Fax: 205-830-2565. Vicki Harbison, sales mgr.

INDIANAPOLIS, IN 46268: 4275 W. 96th St. Fax: 317-876-7165. Rob Kerr, sales mgr.

KANSAS CITY: 10809 Lakeview Ave., Lenexa, KS 66215. Fax: 913-888-0523. Michele Miller, sales mgr.

LARGO, FL: 10491 72nd St. N. Fax: 813-544-4394. Patricia Parish, sales mgr.

LOS ANGELES: 4015 Pacific Coast Hwy., Suite 205, Torrance, CA 90505. Davell Stewart, sales mgr.

LOUISVILLE, KY 40218: 1939 Goldsmith Lane, Suite 116. Fax: 502-451-1695. Belinda Randall, sales mgr.

MEMPHIS, TN 38115: 5830 Mount Moriah Rd., Suite 15. Fax: 901-367-2899. Kathy Sonefeldt, sales mgr.

MILWAUKEE: 16255 W. Lincoln Ave., New Berlin, WI 53151. Fax: 414-797-9259. Kristina Atekruse, sales mgr.

MINNEAPOLIS: 10300 Valley View Rd., Suite 101, Eden Prairie, MN 55344. Fax: 612-941-5778. Mary Lichliter, sales mgr.

MINEOLA, NY 11501: 328 Willis Ave. Fax: 516-294-6029. Sherman Weiss, sales mgr.

NASHUA, NH 03063: 154 Broad St., Suite 14. Fax: 603-883-2603. Dave Reid, sales mgr.

NEW ORLEANS: 3925 N I-10 Service Rd. West, Suite 205, Metairie, LA 70002. Fax: 504-885-1808. George Hubbard, sales mgr.

OMAHA, NE 68154: 399 N. 117th St., Suite 416. Fax: 402-697-0238. Troy Neal, sales mgr.

ORANGE COUNTY: 1 Mauchly Court, Irvine, CA 92718. Fax: 714-727-6066. Phyllis Weaver, sales mgr.

ORLANDO: 489 E. Semoran Blvd., Suite 145, Casselberry, FL 32707. Fax: 407-767-5002. Sharon Miles, sales mgr.

PHILADELPHIA: 11000 Midlantic Dr., Suite 5, Mount Laurel, NJ 08054. Fax: 609-234-6346. Peggy Lewis, sales mgr.

PHOENIX, AZ: 4637 S. 36th Place. Fax: 602-437-2348. Greg Skuderin, sales mgr.

PITTSBURGH, PA 15237: 8150 Perry Hwy., Suite 303. Joe Smonskey, sales mgr.

POUGHKEEPSIE: Lexington Park, Rte. 55, Lagrangeville, NY 12540. Fax: 914-452-1448. Tina Hennes, sales mgr.

RALEIGH, NC 27604: 5234 Greens Dairy Rd. Fax: 919-878-8729. Lynn Asaki, sales mgr.

ROCHESTER: 6605 Pittsford Palmyra Rd., Blackwatch Office Park, Suite E-8, Fairport, NY 14450. Pete Elia, sales mgr.

SACRAMENTO: 580 Menlo Dr., Suite 2, Rocklin, CA 95677. Fax: 916-961-0922. Nancy Cartwright, sales mgr.

ST. LOUIS: 3783 Rider Trail S, Earth City, MO 63045. Fax: 314-291-3062.

SAN DIEGO, CA 92123: 3878 Ruffin Rd., Suite B. Fax: 619-268-0209. Debbie Rainaldi, sales mgr.

SAN FRANCISCO: 5035 Brandin Court, Fremont, CA 94538. Fax: 415-770-0252. Valerie Garcia, sales mgr.

SEATTLE, WA 98107: 250 N.W. 39th St. Fax: 206-632-4814. Glenn Dittbrandt, sales mgr.

TULSA, OK 74129: 2326 S. Garnett Rd., Suite K. Fax: 918-664-9446. David Henley, sales mgr.

VIRGINIA BEACH, VA 23455: 4525 E. Honeygrove Rd., Suite 201. Fax: 804-363-9703. Kevin Lee, sales mgr.

WOOD DALE, IL 60191: 210 Mittel Dr. Fax: 312-860-5315. Stephanie Bach, sales mgr. Distributor of industrial-type electronic components & supplies.

ALLIED TOWER COMPANY INC.

900 N. Wilson
Box 945
Vinita, OK 74301
Phone: 918-256-8761

ALPHA AUDIO AUTOMATION SYSTEMS

2049 W. Broad St.
Richmond, VA 23220
Phone: 804-358-3852
Fax: 804-358-9496
C. Nicholas Colleran Jr., pres.
John Harlow, v.p.
David Walker, sales
Michael Birns, mktg.
Manufactures & distributes automated audio editing systems, featuring simultaneous multiple protocol communication, edit point determination by internal audio sample/playback, multichannel midi capabilities, internal hard disk, expanded GPI & track select.

ALPHA TECHNOLOGIES

1365 39th St.
Brooklyn, NY 11218
Phones: 718-633-2800; 800-221-5802
Cable distributors.

Manufacturers & Suppliers

ALPHA TECHNOLOGIES INC.

3767 Alpha Way
Bellingham, WA 98226-8302
Phone: 206-647-2360
Fax: 206-671-4936
Telex: 04-356760

Canadian Branch Office:

BURNABY, B.C. V5J 5E5: 5700 Sidley St.
Phone: 604-430-1476. Fax: 604-430-8908.
Fred Kaiser, pres.; Robert Bridge, sales mgr.
CATV standard & standby power supplies,
UPS systems, battery chargers & status
monitoring equipment for one-way and two-
way cable systems.

ALPHA VIDEO & ELECTRONICS CO.

200 Keystone Dr.
Carnegie, PA 15106
Phone: 412-429-2000
Fax: 412-429-2015
Henry B. Lassige, pres.
Terance M. Lassige, v.p.
Buyer and distributor of equipment

ALPHA WIRE CORP.

711 Lidgerwood Ave.
Box 711
Elizabeth, NJ 07207-0711
Phone: 201-925-8000
Telex: 6853017

TWX: 710-996-5895

Phillip R. Cowen, chmn. & chief exec. officer
Grant McLennan, pres.
Ed Gowett, v.p., sales & mktg.
Manufacturer of wire, cable, tubing & inter-
connect products.

ALTA GROUP INC.

535 Race St.
Suite 230
San Jose, CA 95126
Phone: 408-297-2582
Fax: 408-297-1206
Wayne J. Lee, pres.
Frank J. Alioto, v.p., sales
Laura Connard, mktg. & sales specialist
Manufacturer of digital video production
systems incorporating digital effects,
TBC/synchronization, audio/video processing,
switching & still store.

ALTRONIC RESEARCH INC.

Box 249
Yellville, AR 72687
Phones: 501-449-4093; 800-482-5623
Fax: 501-449-4093 ext. 34
Telex: 386496 ALTRONIC
John Dyess, pres.
Alice Milligan, sales dir.
Doug Starkey, mktg. mgr.
Kenneth Hemphill, plant mgr./customer
service
Air-cooled & water-cooled dummy loads from
5-kw to 200-kw; high-power non-reactive
cermet resistors from 1-w to 250-kw.

AMBER ELECTRO DESIGN INC.

6969 Trans-Canada Hwy.
St. Laurent, Que. H4T 1V8
Canada
Phone: 514-333-6748
Fax: 514-333-1388
Faraj Nakhleh, pres.
Wayne Jones, v.p., mktg. & sales
Manufacturer of programmable & portable
audio analyzers & noise measuring systems.

AMCO ENGINEERING CO.

3801 Rose St.
Schiller Park, IL 60176
Phones: 708-671-6670; 800-833-3156
Fax: 708-671-9469
TWX: 910-227-3152
Edwin V. Anderson, pres.
Joseph Mack, v.p.
Tom Anderson, gen. mgr.
Floyd Johnson, national sales mgr.

C-122

James R. Walenda, dir., mktg.
Jim Witecha, quotations/engineering mgr.
Gene Gibula, quotations
Modular console systems, cabinets, cooling
devices & accessories.

AM COMMUNICATIONS INC.

1900 AM Dr.
Box 9004
Quakertown, PA 18951-9004
Phone: 215-536-1354
Fax: 215-536-1475
William R. Bastian, pres. & chief exec. officer
Joseph D. Rocci, v.p., CATV products
David L. DeLane, v.p., sales & mktg.
Michael L. Quelly, v.p., engineering
Mark A. Carter, sales mgr.
Designs & manufactures off-premises ad-
dressable systems designed to prevent theft
of cable TV services; sophisticated status
monitoring systems for the local area network
and cable television markets.

AMERICAN CABLECOM L.P.

78 Halloween Blvd.
Stamford, CT 06902
Phone: 203-323-7800
Rick Perrone, pres.

AMERICAN LIGHTWAVE SYSTEMS INC.

(ALS)
358 Hall Ave.
Box 1549
Wallingford, CT 06492-1149
Phone: 203-265-8802
Fax: 203-265-8746
M. Farooque Mesiya, pres. & chief exec.
officer
John Holobinko, v.p., sales & mktg.
Broadcast quality single channel and
multichannel fiber optic transmission
systems; VSB/AM video switching systems;
off-premise 2-way addressable subscriber
systems.

AMPEX CORP.

401 Broadway
Redwood City, CA 94063-3199
Phone: 415-367-2011
Fax: 415-367-2761
Telex: 348464
TWX: 910-378-5920
Cable: Videotape Redwood City
Ronald A. Ritchie, pres.
Douglas Rowan, sr. v.p., mktg. sales &
service
William B. Heye, pres., Ampex Video Systems
Corp.
George A. Merrick, pres., Ampex Recording
Systems Corp.
Thomas Wheeler, pres., Ampex Recording
Media Corp.

Branch Offices:

ALLENDALE, NJ 07401: 5 Pearl Court. Phone:
201-825-9600.

ARLINGTON HEIGHTS, IL 60005: 719 W.
Algonquin Rd. Phone: 708-593-6000.

CARROLLTON, TX 75006: 3353 Earhart Dr.
Phone: 214-960-1162.

KENT, WA 98032: 6827 S. 191st Place, Suite
F-101. Phone: 206-251-8682.

SAN FERNANDO, CA 91340-3098: 340
Parkside Dr. Phone: 818-365-8627. Fax:
818-365-6139.

TUCKER, GA 30084-5709: 1872 Montreal Rd.
Phones: 404-491-7112; 800-241-3258.

WASHINGTON, DC: 10215 Fernwood Rd.
Bethesda, MD 20817. Phone: 301-530-8800.

GOLDEN, CO 80401: 581 Conference Place.
Phone: 303-279-1300. Fax: 303-279-2209.

Ampex International Sales Offices:

AUSTRALIA: Ampex Australia Pty. Ltd., 55-61
Talavera Rd., Box 199, North Ryde NSW 2113.
Phone: 02-887-3333. Telex: AA-20608.

AUSTRALIA: Ampex Australia Pty. Ltd., 21
Terra Cotta Dr. Blackburn, Victoria. Phone:
03-877-6222. Telex: AA-34743.

BELGIUM: Ampex S.A., Rue de Progres, 10
Nivelles B-1400. Phone: 067-214-921. Telex:
57432. Cable: Ampex Nivelles.

RIO DE JANEIRO, BRAZIL: Ampex do Brazil
Electronica Ltd., Avenida Portugal 54, Urca
CEP 22291. Phone: 21-541-4137. Telex:
021-21828-ABEL-BR. Cable: Videotape Rio.

MISSISSAUGA, ONT. L5N 3S7: Ampex
Canada Inc., 1770 Agrentia Rd. Phone:
416-821-8840. Telex: 065-28069. Cable:
AMPEX MSGA.

CALGARY, ALTA. T2E 6Y4: 1116 55th Ave. NE.
Phone: 403-275-3444. Telex: 038-06828.
Cable: AMPEX CGY.

DORVAL, QUE. H9P 2S4: 729 Meloche St.
Phone: 514-636-4840.

COLOMBIA: Ampex South America (ASAC),
Apartado Aereo, Carrera Nr. 79-25, Bogota
29613. Phone: -256-4659. Telex: 044681.
Cable: Videotape Bogota.

ENGLAND: Ampex International (EAME HQ),
Acre Rd. Reading, Berkshire RG2 0QR.
Phone: 073-487-5200. Telex: 847611. Cable:
Ampex Reading.

FRANCE: Ampex SARL, Courcelor I, 2 Rue
Cumonsky, Paris 75017. Phone: 142-70-5500.
Telex: 620903. Cable: Videotape Paris.

WEST GERMANY: Ampex Europ GmbH,
Walter-Kolb-Str. 9-11, 6000 Frankfurt (Main)
70. Phone: 69-6-0580. Telex: 413774. Cable:
Videotape Frankfurt.

HONG KONG: Ampex World Operations S.A.,
709-711 World Finance Center (N. Tower),
Harbour City, Canton Rd. Tsim Sha Tsui,
Kowloon. Phones: 367-8051; 372-1032. Telex:
43857 Ampex HX. Cable: Videotape Hong
Kong.

ITALY: Ampex Italiana S.P.A., Casella Postale
10720, Rome-EUR. Phone: 6-500-971. Telex:
AMPEXR-I-680243. Cable: AMPEXROMA &
AMPEXITAL. Telex: 321246.

JAPAN: Ampex Japan Ltd., Box 15, Tokyo
Ryutsu Center, 6-1-1 Heiwajima, Ota-ku, Tokyo
143. Phones: 03-767-4521; 03-767-4522;
03-767-4523. Telex: 02466774. AMPEXZ J
(open line).

MEXICO: Ampex de Mexico S.A. de C.V.,
Postal No. 13-615, Cerro del Otate 133, Col.
Delegado de San Fran. Delegado, Coyoacan,
Mexico D.F. 04320. Phones: 554-9255;
658-0071. Telex: 1773951. Fax: 658-1799.

NETHERLANDS: Ampex B.V., Box 9026, 3506
GA Utrecht. Phone: 030-612-921. Telex:
47856. Cable: Ampex Utrecht. Fax:
30-618367.

NETHERLANDS: Ampex B.V., Coloratodreef
36, 3565 BV Utrecht.

SPAIN: Ampex Iberica S.A., Calle Princesa,
No. 47, 5th Floor C & D. Madrid 8. Phones:
241-091-9; 241-219-4. Fax: 542-5465. Telex:
46661 Madrid.

SWEDEN: Ampex AB, Box 7056 (Rissneleden
8), S-172 07 Sundyberg. Phone: 082-829-10.
Telex: 10867 AMPEX S.

SWITZERLAND: Ampex World Operations
S.A., 15 Route des Arsenaux, Box 1031, 1701
Fribourg. Phone: 21-86-86. Telex: 94-24-21.
Cable: Videotape Fribourg.

VENEZUELA: Ottacca-Ampex, Apartado
76825, Caracas 1070-A. Phone: 782-3255.
Telex: 21229 OTACCA. Cable: OTACCA-
CARACAS.

Ampex manufactures & markets a complete
line of D-2 digital VTRs, type C VTRs,
Betacam SP (recorders/players, cameras,
camcorders), editors, switchers, character
generators, graphics, effects systems, recor-
ding media and accessories.

AMS INDUSTRIES INC.

1180 Holm Road
Suite C, Box 750789
Petaluma, CA 94954
Phone: 707-762-4840
Fax: 707-762-4811
Jim Stern, pres. & chief exec. officer
Stuart Hirotsu, product specialist
Manufacturer of hard disc audio editing
systems; digital & analog consoles; broad-
cast consoles; digital reverbs & delays; time
compression/expansion; audio/video sync.

AMX CORP.

12056 Forestgate Dr.
Dallas, TX 75243
Phones: 214-644-3048; 800-222-0193; 213-
880-9011 (Amtel Systems)
Fax: 214-907-2053
Telex: 709647 AMXCORP
Scott Miller, pres.
Chuck Cram, sales & mktg.
Remote control systems for media & en-
vironmental equipment.

KEITH ANDERSON CO.—See Television
Technology Corp.

ANDREW CORP.

10500 W. 153rd St.
Orland Park, IL 60462
Phones: 708-349-3300; 800-255-1479
Fax: 312-349-5943
Telex: 25-3897
Cable: WERDNA, Chicago
E. J. Andrew, chmn.
Floyd L. English, pres.
Henry C. Johnson, v.p., sales, mktg. & cor-
porate development

Sales Offices:

CANADA: Andrew Antenna Co. Ltd., 606
Beech St., Whitby, Ont. L1N 5S2. Phone:
416-668-3348. Telex: 06-981269. Cable: AND-
CORP, Whitby. Hugh Swain, pres.; Alex
MacKenzie, sales & mktg.

AUSTRALIA: Andrew Australia, 153 Barry Rd.,
Campbellsfield. Victoria 3061. Phone:
03-359-2322. Telex: 30840. Volker Lange,
mgr.

FRANCE: Antennas Andrew S.A.R.L., 320 rue
Helene Boucher, Buc Z.I. Centre 78530.
Phone: 39-56-2931. Telex: 698092. J. Bichet,
mgr.

GREAT BRITAIN: Andrew Antennas, 1
Brooklands Rd., Weybridge, Surrey KT13
0SD. Phone: 093-235-5161. Telex: 923980.
Andrew Walker, mgr.

ITALY: Andrew S.R.L., via B. Cellini 3, Milan
20129. Phone: 2-540-0412. Telex: 0023-
315098. Robert Grosso, mgr.

JAPAN: Andrew Corp., 2-10-2 Nagato-cho,
Room 209, Nagatacho TBR Bld, Chiyoda-Ku,

Tokyo 100. Phone: 03-581-0221. Telex: 0222-2814.

MEXICO: Antennas de Transmission S.A. De CV, Rio Danubio No. 12 Penthouse 3, Mexico, D.F. 06500. Phone: 905-525-5443. Telex: 001771027. Jose Gonzalez, district mgr.

SWITZERLAND: Andrew AG, Postfach 51, Baechliwis 2B, Bachenbuelach, Zurich 8184. Phone: 01-861-1166. Telex: 58242. Coaxial transmission lines (rigid & semi-flexible), elliptical, circular & rectangular waveguides, transmission line accessories, broadcast antennas, microwave antennas, earth station antennas, antenna system accessories, guyed & self-supporting towers, concrete equipment shelters.

ANDREWS TOWER INC.

1420 Layton Ave.
Fort Worth, TX 76117
Phone: 817-831-1222
Fax: 817-831-2428
Mrs. Johnnie Andrews, pres.
John A. Andrews, exec. v.p. & gen. mgr.
Dale Bennett, purchasing mgr.
B. Andrews, secy.
Bob Downes, sales mgr.
AM, FM, TV, VHF, cable & microwave towers; guyed, free standing & portable towers; passive reflectors, antenna systems, specialty towers, consulting & field installation services.

ANGENIEUX CORP. OF AMERICA

7700 N. Kendall Dr.
Suite 407
Miami, FL 33156
Phone: 305-595-1144
Fax: 305-595-4636
Telex: 80-8425
Bernard Angenieux, chmn.
Don Collins, pres.
Joseph A. Martinez, v.p.

Angenieux Authorized Service & Repair-West:

NORTH HOLLYWOOD, CA 91601: Century Precision Optics, 10713 Burbank Blvd. Phone: 818-766-3715.
Zoom lenses for cinema & TV cameras. Factory authorized service, parts, technicians, test equipment & spare parts for all Angenieux lenses.

ANIXTER CANADA INC.

33 City Centre Dr.
Mississauga, Ont. L5B 2N5
Canada
Phone: 416-897-5665
Fax: 416-897-6236
John Dorval, pres.
Steve Dengate, exec. v.p.
Guilio Berardasca, v.p., mktg.
Robert Turnbull, mgr., CATV

Other Offices:

CALGARY, ALTA.: 1155 40th Ave. NE. Phone: 403-250-9646.

MISSISSAUGA, ONT.: 5875 Chedworth Way. Phone: 416-568-8999.

VANCOUVER, B.C.: 13480 Crestwood Place. Phone: 604-276-0366.

MONTREAL, QUE.: 2075 52nd Ave. Phone: 514-636-3636.

Distributor of headend products, trunk, distribution and drop cable, connectors, passives, pedestals, heat shrink, converters, drop & pole line hardware, strand & lashing wire, tools & safety equipment. Construction equipment, electronic equipment & subscriber materials for CATV, LAN, MATV & business communication systems.

1991 Edition

ANIXTER COMMUNICATIONS

Home Office:
One Concourse Plaza
4711 Golf Rd.
Skokie, IL 60076
Phone: 708-677-2600
Fax: 708-677-1097
John Egan, pres. & chief exec. officer
Gordon Halverson, exec. v.p., CATV group
Gene Robinson, v.p., west, CATV
Tony Barclay, v.p., south, Carrollton, TX
Ray Gensinger, v.p., purchasing

Branch Offices:

ANAHEIM, CA 92708: 4905 E. Hunter St. Phone: 714-779-0500.

ANCHORAGE, AK 99501: 1125 Orca St. Phone: 907-274-8525.

ATLANTA, GA 30340: 4303 Pleasantdale Rd. Phone: 404-449-6533.

AURORA, CO 80011: 14402 E. 33rd Place. Phone: 303-373-9200.

CARROLLTON, TX 75006: 1250 Champion Circle. Phone: 713-674-8035.

CINCINNATI: 4650 Lake Forest Dr. Blue Ash, OH 45242.

EAST FARMINGDALE, NY 11735: 7 Michael Ave.

ELK GROVE VILLAGE, IL 60007: 1301 Morse Ave. Phone: 312-364-7000.

IRON MOUNTAIN, MI 49801: 701B Stephenson, Box 826.

SEATTLE, WA 98168: 18435 Olympic Ave. S, Tukwila Branch. Phone: 206-251-6760.

TAMPA, FL 33619: 9201 King Palm Dr. Phone: 813-988-7368.

WHARTON, NJ 07885: 321 Richard Mine Rd. Phone: 201-328-0980.

Earth stations, antennas, headend equipment, trunk & distribution amplifiers & passives, taps, converters, test equipment, tools & safety equipment, CATV pole line hardware & construction supplies, underground construction materials, strand & lashing wire, coaxial cable, connectors, communication & control cables, wires & terminals.

ANRITSU AMERICA INC.

15 Thomson Rd.
Oakland, NJ 07436
Phone: 201-337-1111
Fax: 201-337-1033
W. Hino, pres.
Hugh Felger, mktg. mgr.
Manufactures test equipment for microwave, RF, broadcast & fiber optic industries.

ANTENNA DEVELOPMENT MANUFACTURING INC.

Hwy. 67 N
Poplar Bluff, MO 63901
Phone: 314-785-5988
Fax: 314-686-3856
James Gowen, pres.
Antenna & satellite earth stations manufacturers.

ANTENNA TECHNOLOGY CORP.

1140 E. Greenway St.
Mesa, AZ 85203
Phone: 602-264-7275
Fax: 602-898-7667
Telex: 187-217; Intelex: 187-216 Westel
Gary S. Hatch, director of international mktg.
Scott Grone, area mgr.
Kevin Hatch, corporate engineer
Charles Willman, area mgr., mktg. & management information systems.



PO Box 68 • White Haven, PA 18661 • 717-443-9575
1-800-233-6193
FAX 717-443-9257

UHF, VHF, ITFS/MMDS

Broadcast / Tower / Studio
Products and Service

Turnkey Systems Since 1960

William M. Pryle, area mgr. & account mgr.
Manufacturer of simulcast multibeam antenna in 3-, 5- & 7-meter sizes, capable of receiving 35 satellites within a 70 degree view arc, simultaneously on C-band and/or Ku-band. Parabolic antennas from 1.8-meters to 32-meters, satellite head electronics, design & maintenance.

ANTENNAS FOR COMMUNICATIONS

334 Cypress Rd.
Ocala, FL 32672
Phone: 904-687-4121
Fax: 904-687-1203
W. E. Drouillard, v.p. & gen. mgr.
W. H. Riesz, dir., mktg.
Satellite earth station antennas & mounts; microwave horn antennas.

ANTON/BAUER INC.

One Controls Dr.
Shelton, CT 06484
Phone: 203-929-1100
Fax: 203-929-9935
George Bauer, pres.
Anton Wilson, v.p.
Joseph J. Lantowski, v.p., sales
Margot Quinlivan, dir. of communications
Manufactures battery systems, chargers & lighting accessories for video industry.

ANTRONIX INC.

Monroe Twp.
2 10th Ave.
Spotswood, NJ 08884
Phone: 201-251-6482
Fax: 201-251-6903
Telex: 286-374
Danny Tang, pres.
Neil Tang, v.p.
Tom Lam, chief engineer
Jay Shapson, sales mgr.
CATV set-top converters, block converters, pay TV decoders, amplifiers, multitaps, splitters, matching transformers, wall plates, connectors, grounding block, pole-line hardware, pay TV security devices & other CATV, MATV, STV, MDS active & passive devices.

ANTRONIX SALES

Gedi Corporate Park
Englishtown, NJ 07226
Phone: 201-446-2626
Fax: 201-446-2717
TWX: 710-480-5419
Jay Shapson, mktg.
Kate Blum, sales
Carmine D'Elio, engineering/sales
Danny Tang, engineering
CATV drop material, multitaps, converters, broadband amplifiers, MATV, MDS & SMATV products.

ANTSCO CORP.

933 Norumbega Dr.
Monrovia, CA 91016
Phone: 818-357-3629
Ed Rambeau, pres.
Al Braun, v.p.
Master antenna accessories.

ANVIL CASES

(Subsidiary of Zero Corp.)
15650 Salt Lake Ave.
City of Industry, CA 91745
Phone: 818-968-4100
Fax: 818-968-1703

Jay Manwaring, pres.
Dan Molloy, group v.p.
Gabe Nakash, mktg. mgr.
Heavy-duty reusable shipping cases.

ANZAC DIV.

(Div. of Adams-Russell M/A-COM Co.)
80 Cambridge St.
Burlington, MA 01803
Phone: 617-273-3333
Fax: 617-273-1921
Victor Servello, v.p. & gen. mgr.
Microwave components, UHF mixers, directional couplers, power dividers, amplifiers, transformers, VSWR bridges, RF signal processing components.

APACHE PLASTICS

2861 E. Miraloma
Anaheim, CA 92806
Phone: 714-666-2920
Fax: 714-666-8569
Curt Phelan

Offices:

STOCKTON, CA 95205: 2050 E. Fremont. Phone: 209-466-4356.

PHOENIX, AZ 85001: 3807 W. Lower Buckeye Rd. Phone: 602-272-7181.
Polyethylene plastic products.

APHEX SYSTEMS LTD.

11068 Randall St.
Sun Valley, CA 91352
Phone: 818-767-2929
Marvin Caesar, pres.
Arnie Christensen, sales mgr.
Paula Lintz, sales & mktg.
Audio processing equipment for enhancement & dynamics control.

ARBEN DESIGN

600 W. Roosevelt Rd.
West Chicago, IL 60185
Phone: 312-231-5077
Fax: 312-231-3327
David Elders, pres.
Manufacturer of set design systems, cyclorama, electric rotating turntables, 3-D lettersets for purchase or rent.

ARCOM LABS

185 Ainsley Dr.
Syracuse, NY 13210
Phones: 315-422-1230; 800-448-1655
Andrew Tresness, pres.
Darryl T. Dickinson, v.p., operations
Manufacturers and distributors of pay TV traps & filters.

ARCOM LABS/NORTHERN CATV SALES

Box 6729
Syracuse, NY 13217
Phones: 315-426-1455; 800-448-1655
Fax: 315-422-2963
Andrew F. Tresness, pres.
Darryl T. Dickinson, v.p.
Gregory A. Tresness, mgr., technical sales
Manufacturer of minitraps and decoding filters.

ARRAKIS SYSTEMS

2619 Midpoint Dr.
Fort Collins, CO 80525
Phone: 303-224-2248

Manufacturers & Suppliers

ARRIFLEX CORP.

500 Rte. 303
Blauvelt, NY 10913
Phone: 914-353-1400
Fax: 914-425-1250
Volker W. Bahnemann, pres.
Jurgen Schwinzer, v.p., cameras
Charles Davidson, v.p., lighting products
Stephen C. Chamberlain, corp. communications mgr.

BURBANK, CA 91502: 600 N. Victory Blvd.
Phone: 818-841-7070. Fax 818-841-7070.
16mm, 35mm, & 65mm film cameras, film camera lenses, HMI Fresnels, studio Fresnels portable lighting, ARRI grip, lighting & grip equipment.

ARROW FASTENER CO. INC.

271 Mayhill St.
Saddle Brook, NJ 07662
Phone: 201-843-6900
Fax: 201-843-3911
Allan Abrams, pres.
Robert Hand, sales/mktg.
Stapling tools for installing wiring & cables.
Glue guns & rivet tools for repairs & installation.

ARTEL COMMUNICATIONS CORP.

22 Kane Industrial Dr.
Hudson, MA 01749
Phone: 508-562-2100
Fax: 508-562-6942
Robert L. Bowman, pres.
Jan Helbers, v.p., engineering
Jugtar Basi, v.p., business development
Robert Fredrickson, dir., systems sales
Fiber optic systems for video, audio & data transmission in STL, ENG & EFP distribution;
HDTV & satellite uplinks/downlinks; computer graphics & CCTV monitoring; high-speed local area networks and metropolitan area networks.

ARVIS CORP. INC.

300 Second Ave.
Waltham, MA 02154
Phones: 617-890-5850; 800-272-7847
Fax: 617-890-7857
Dominic D'Allessandro, pres. & chief exec. officer
Gilbert Moreira, v.p. & chief financial officer
Tracey A. Smith, sales mgr., Arvis
Ben Declue, sales mgr.
Manufacturers of cable & broadcast automation systems; commercial insertion equipment, traffic & billing functions; marketers of video advertising creation systems with traffic, billing & accounts receivable capabilities.

ASACA/SIBASOKU CORP. OF AMERICA

12509 Beatrice St.
Los Angeles, CA 90066
Phones: 213-827-7144; 800-423-6347 (sales & service)
Fax: 213-306-1382
Bruce Cope, v.p.
Kathy Van Meter, sales coordinator
Manufacturer of audio & video test & measurement instruments, high resolution color monitors & video cart systems.

ATI

2210 McFarland Blvd.
Alpharetta, GA 30201
Phone: 404-475-0149
Anita Tomberlin, pres.
William B. Tomberlin, exec. v.p.
Vickie Crandell, administrative asst.
Converter repair & sales, CATV construction & consulting.

ATLAS/SOUNOOLIER

(Div. of American Trading & Production Corp.)
1859 Intertech Dr.
Fenton, MO 63026
Phone: 314-349-3110

Fax: 314-349-1251
Telex: 910-760-1650
Chuck Gushwa, dir., sales
Bud Waters, national sales mgr.
Walter Best, eastern sales mgr.
Manufacturer of commercial sound accessories including speakers, speaker baffles, microphone (floor, boom & desk) stands, stand accessories & fittings, high frequency & mid-range compression drivers for full-range & monitor loudspeaker systems; life safety equipment, electronic equipment cabinets, consoles & enclosures.

AUDICO INC.

7206 Grand Ave.
Elmwood Park, IL 60635
Phone: 708-456-0003
Fax: 708-456-0418
Telex: 4992690 AUJDCO UI
Video (Umatic, VHS, Beta & 8mm) cassette tape loader, reloader, rewinder, timer & labels; audio cassette loader, rewinder, timer & labels.

AUOI-CORO CORP.

1845 W. Hovey
Normal, IL 61761
Phone: 309-452-9461
Fax: 309-452-0893
Carl L. Martin, pres.
Tape cartridge equipment for the broadcast industry.

AUDIO ACCESSORIES INC.

Mill Street
Marlow, NH 03456
Phone: 603-446-3335
Fax: 603-446-7543
M. B. Hall, pres.
T. J. Symonds, operations mgr.
Manufacturer of telephone jacks, patch cords, audio & video jack panels & pre-wired audio patch panels.

THE AUDIO BROADCAST GROUP INC.

2342 S. Division Ave.
Grand Rapids, MI 49507
Phones: 616-452-1596; 616-452-1652;
800-999-9281
David E. Veldsma, pres.
Phyllis J. Freeman, v.p.
Broadcast equipment and custom furniture for broadcast application, including pre-wires and turnkeys.

AUDIO DEVELOPMENTS LTD.

Hall Lane, Walsall Wood
Walsall, West Midlands, WS9 9AU
England
Phone: 0543-375351
Fax: 0543-361051
Telex: 338224 AUDEV G
Antony Lovesley, chmn & sales dir.
Roger Tromans, managing dir.
John Reeves, financial dir.
Manufacturer of professional audio mixing equipment for broadcast & film.

AUDIO KINETICS UK LTD.

Kinetic Centre, Theobald St.
Borehamwood
Hertfordshire, WD6 4PJ
England
Phone: 953-8118
Fax: 953-1118
Ian Southern, pres.
Tim Harrison, area sales mgr.
Machine control synchronizers, audio console automation systems & time-code peripheral products for all aspects of production & post-production.

AUDIO PRECISION INC.

Box 2209
Beaverton, OR 97075
Phones: 503-627-0832; 800-231-7350
Fax: 503-641-8906

Telex: 283957 AUDIO UR
Robert E. Metzler, pres.
Tom Mintner, dir. of sales & mktg.
Manufacturer of audio test equipment.

AUDIO-TECHNICA U.S. INC.

1221 Commerce Dr.
Stow, OH 44224
Phone: 216-686-2600
Fax: 216-688-3752
Jon Kelly, pres.
Fred Nichols, exec. v.p.
Ken Reichel, v.p., sales
Manufacturer & distributor of audio & video microphones, stereophones & accessories.

AUDITRONICS INC.

3750 Old Getwell Rd.
Memphis, TN 38118
Phone: 901-362-1350
Telex: 533356
Wilton H. Jetton, pres.
William S. Sage, v.p., mfg.
Stroval Kendrick, sales mgr.
Audio control consoles for production, TV, audio & recording.

AUGAT COMMUNICATIONS GROUP INC.

2414 S.W. Andover St.
Box 1110
Seattle, WA 98111
Phones: 206-932-8428; 800-327-6690
Telex: 883337
Leo C. Wise, v.p., engineering
Sherwood S. Hawley, sales/applications mgr.

Sales Representatives:

CHAMBERSBURG, PA: Jerry Conn & Assoc.
Phone: 717-263-8258.

EDEN PRAIRIE, MN: A & M Communications.
Phone: 612-941-8707.

ENGLISHTOWN, NJ: D/B CATV Supply Inc.
Phone: 201-446-3612.

MARIETTA, GA: Microsat S/E Inc. Phone: 404-971-1021.

SAN PEDRO, CA: B. E. Duval Co. Phone: 213-833-0951.

RF amplifiers for CATV, SMATV and LAN; replacement electronics components; upgrade kits, power supplies, status monitoring equipment. See also listing for LRC/Vitek Electronics.

AURICON DIVISION

Bach Auricon Corp.
6950 Romaine St.
Hollywood, CA 90038
Phone: 213-462-0931
Walter Bach, pres.
Manufactures and sells TV transcription and motion picture cameras, 16mm sound-on-film, magnetic & optical, TV newsreel sound-on-film cameras, VTR kinescope recording cameras.

AURORA SYSTEMS

2230 Martin Ave.
Santa Clara, CA 95050
Phone: 408-988-2000
Fax: 408-986-0452
Telex: 62896285
W. Tom Beams, pres.
Damon Rarey, v.p., mktg.
Kevin Berry, v.p., finance
Digital videographic systems.

AUTHORIZED PARTS

208 Berg St.
Algonquin, IL 60102
Phone: 708-658-6900
Fax: 708-658-0582
Thomas W. Brannam, pres.
Donn Demarzio, account rep.

Jerry LaFountain, acct. dir., New York sales office
Converter repair parts for Jerrold, Scientific-Atlanta, Hamlin & others. Buys and sells CATV converters and line equipment.

AUTOGRAM CORP.

1500 Capital Ave.
Plano, TX 75074
Phone: 214-424-8585
Ernest T. Ankele Jr., pres.
Manufacturer of audio consoles, timers & clocks.

AUTOMATIC DEVICES CO.

2121 S. 12th St.
Allentown, PA 18103
Phone: 215-797-6000
James G. Stine, chmn.
John A. Samuels, pres.
Donald Heller, v.p.
Cyclorama tracks, studio lighting tracks.

AUTOMATION TECHNIQUES INC.

1575 North 105 East Ave.
Tulsa, OK 74116
Phone: 918-836-2584
Fax: 918-836-8281
Denise Thompson, office mgr.
Designs, manufactures & sells satellite receivers.

AUTO SAFETY HOUSE

Box 20643
Phoenix, AZ 85036
Phone: 602-269-9721
Fax: 602-278-3916
Harry Amster, pres.
Kirk Amster, v.p.
Phil Polizzato, mgr.
Distributor of cranes, aerial lifts & hydraulic lift gates.

AVA ELECTRONICS CORP.

4000 Bridge St.
Drexel Hill, PA 19026
Phone: 215-284-2500
Fax: 215-259-8379
Mario Rafalin, pres.
Michael H. Shore, v.p., sales & mktg.
Martin Bisk, mgr., distributor sales
William McKinley, mgr., OEM sales
Manufacturer of coaxial connectors, adapters, cable assemblies.

AVANTEK INC.

(Telecommunications Div.)
481 Cottonwood Dr.
Milpitas, CA 95035-7492
Phone: 408-432-3080
Fax: 408-954-0633
TWX: 910-338-2206
E. Oran Brigham, pres.
Erik Van der Kaay, v.p.
Pete Manno, dir., sales & mktg.
Satellite video receiving systems, integrated LNA/downconverters, line drive amplifiers, GAs FET LNAs, power dividers, low noise CARS band amplifiers.

AVCOM OF VIRGINIA INC.

500 Southlake Blvd.
Richmond, VA 23236
Phone: 804-794-2500
Fax: 804-794-8284
R. Andrew Hatfield, pres.
Peter J. Gaglio, v.p., operations
Charlie Odom, sales & advertising mgr.
Manufactures spectrum analyzers, test equipment, cable quality satellite receivers, microwave distribution equipment, 3.7-4.2 GHz splitters & isolators, microwave down converters, cable & accessories.

AVS LTD.

Venture House
Davies Rd.
Chessington, Surrey, KT9 1TT

England
Phone: 01-391-5678
Fax: 01-391-5409
Telex: 267439 AVS G
David Beanland, dir.

U.S. Distribution:
NORTHVALE, NJ 07647: AF Associates Inc.,
100 Stonehurst Court. David Tasker, area mgr.
Designs & manufactures full-range of high
quality standards converters for all areas of
the television industry.

AVSC INC.
1880 Embarcadero Rd.
Palo Alto, CA 94303
Phone: 415-493-3814
Veldon Leverich, pres.
Manufacturer of audio replacement heads for
professional recorders & bulk tape
degaussers. Service/overhaul on audio &
video recorders & head stocks.

BACKGROUND ENGINEERS INC.
1213 Flower St.
Glendale, CA 91201
Phone: 818-500-0454
Fax: 818-500-8913
W. S. Tillisch, pres.
Dan Roman, mgr., video screens
Leases & sells large screen film & video pro-
jection equipment & screens.

BAF COMMUNICATIONS CORP.
16 Bourbon St.
Peabody, MA 01960
Phones: 508-535-1969; 800-633-8223
Fax: 508-535-1441
Charles G. Angelakis, pres. & chief exec.
officer
Robert C. King, v.p., mktg. & sales
James Vautrot, v.p. & gen. mgr., satellite
services
Peter Zawistowski, chief engineer
Manufacturer of mobile satellite uplinks, ENG
and EFP trucks, mobile radio studios, earth
stations, transmitting and receiving equip-
ment. Satellite time brokers.

BAKER EQUIPMENT ENGINEERING CO.
8811 Maislin Dr.
Tampa, FL 33637-9402
Phone: 813-985-0910
Fax: 813-988-9392
Nevin Toner, mgr.
Manufacturer of utility equipment.

BALD MOUNTAIN LAB
230 Bellevue Rd.
Troy, NY 12180
Phone: 518-279-9753
Robert S. Henry, owner
Two-tone EBS systems, audio step
generators, digital decibel meters.

BALLANTYNE OF OMAHA
(Strong International)
4350 McKinley St.
Omaha, NE 68112
Phone: 402-453-4444
Fax: 402-453-7238
Telex: 484481
Ron Echtenkamp, pres.
John P. Wilmers, v.p.
Xenon light sources, followspots & projection
systems.

**B & K PRECISION/MAXTEC INTERNA-
TIONAL CORP.**
6470 W. Cortland St.
Chicago, IL 60635
Phone: 312-889-1448
Fax: 312-794-9740
Telex: 210017/DYNCOUR
Bob M. Tyler, pres.
Joe Jaroszewski, pres., international div.
Richard Polak, dir. of sales
John Kong, dir. of mktg.

Digital & analog oscilloscopes, VTVM, LCR
meters, MTS TV stereo generator, signal
generators, NTSC color bar generators, col-
or pattern generators, digital & analog
multimeters, frequency counters, transistor
testers, function generators, logic probe &
power supplies, audio, video & telephone test
instruments, signal level meters, TV con-
verters/modulators & IC testers.

BARBERVISION INC.
9148 Exposition Blvd.
Los Angeles, CA 90034
Phone: 213-280-0360
Fax: 213-280-0367
Douglas Cooper, pres.
Ray Hannon, dir. of sales & mktg.
Boom sales, rentals & leasing.

BARCO VIDEO & COMMUNICATIONS
Th. Sevenslaan 106
8500 Kortryk
Belgium
Phone: 56-233-211
Fax: 56-200418
Telex: 85842 BARIND B
Hugo Vandamme, pres.
Joost Ver Brugge, v.p.
Filip de Geijter, product mgr., video
Jos Vancoppennolle, product mgr., cable &
satellite
Broadcast, cable & satellite equipment.

BARDWELL & McALISTER INC.
2621 Empire Ave.
Box 7748
Burbank, CA 91510-7748
Phones: 213-849-5533; 818-843-6821
Bruce Belcher, v.p., mktg.
Sharon Evans, customer service mgr.
Manufacturer & distributor of a complete
range of lighting equipment, grip equipment &
accessories.

BARRETT ASSOCIATES INC.
3205 Production Ave.
Oceanside, CA 92054
Phones: 619-433-5600; 800-748-5553
Fax: 619-433-1590
W. Barrett Mayer, pres.
Derri Stanley, v.p.
Ernie Belanger, mgr., domestic sales
Michael Cruz, mgr., export sales
Broadcast equipment distribution sales & ser-
vice; reconditioned equipment.

BASYS INTERNATIONAL LTD.
Langley Business Centre
11-49 Station Rd.
Langley Slough SL3 8YU
England
Phone: 0753-583333
Fax: 0753-581559
Telex: 849778 BASYS G
David Lyon, pres.
David Simmons, gen. mgr.
Alan Wickett, sales & mktg. mgr.
Adrian Scott, sales & special projects mgr.
Supplier of automated broadcast newsroom
& production systems including archiving,
studio interface & station management. Of-
fices in California, New York, Atlanta &
Sydney, Australia.

BCS
4525 Valerio St.
Burbank, CA 91505
Phone: 818-845-7000
Fax: 818-845-9483
Lou Claude, pres.
Joel Kanter, v.p.
Buys, consigns, sells & services broadcast
& industrial video equipment.

BEAVERONICS INC.
8 Haven Ave.
Port Washington, NY 11050
Phone: 516-883-4414

Robert G. Striker, pres.
John Busharis, v.p., mktg.
Video switchers, master clock systems &
timers.

**BELAR ELECTRONICS LABORATORY
INC.**
119 Lancaster Ave.
Box 76
Devon, PA 19333
Phone: 215-687-5550
Fax: 215-687-2686
Arno M. Meyer, pres. & sales rep.
Lynd S. Meyer, advertising mgr.
Evelyn Steinmeling, sales rep.
Judy Falcone, sales rep.
Manufacturer of modulation & frequency
monitors for AM, FM & TV.

BELDEN ELECTRONIC WIRE & CABLE
Box 1980
Richmond, IN 47375
Phone: 317-983-5200
Fax: 317-983-5294
TWX: 810-345-1393
Roger Cornett, pres.
Bill Donahoe, gen. sales mgr.
John Valentine, dir., mktg.
Manufactures a full line of electronic wire &
cable for cable & television equipment in-
cluding coax, twinax & triax cables & fiber
optics.

BENCHER INC.
333 W. Lake St.
Chicago, IL 60606
Phone: 312-263-1808
Fax: 312-263-3750
Jere Benedict, pres.
Bob Locher, v.p.
Todd Zimmerman, advertising dir.
Manufactures copystands for photographic,
A/V, video, computer graphics and seminar
users.

BENCHMARK MEDIA SYSTEMS
3817 Brewerton Rd.
North Syracuse, NY 13212
Phones: 315-452-0400; 800-262-4675
Fax: 315-452-0691
Allen H. Burdick, pres.
Albert M. Beckery, sales
Audio processing & distribution electronics
manufacturer.

BENNER-NAWMAN INC.
3070 Bay Vista Court
Benicia, CA 94533
Phone: 707-746-0500
Fax: 707-745-0681
TWX: 510-745-5005
Edward R. Kientz, pres.
Mel R. Kientz, v.p.
P. A. Richards, treas.
Frank Reilly, national sales mgr.
Manufacturer of interior & exterior terminal
service boxes, cable cutters & specialty tools.

**BERKELEY VARITRONICS SYSTEMS
INC.**
133 Fleming St.
Piscataway, NJ 08854
Phone: 201-752-7775
Gary Schober, pres.
Eileen H. Schober, exec. dir.
Designs & manufactures computerized pay-
per-view monitoring system for MATV/CATV
& TV scrambling systems. Contract design &
consultant engineering, evaluations &
analysis of SMATV, CATV & MATV for com-
munities, franchises & refranchises.

CHARLES BESELER CO.
1600 Lower Rd.
Linden, NJ 07036
Phone: 201-862-7999
Fax: 201-862-2464

Telex: 219485
Ian Brightman, pres.
Jonathan Myers, business mgr.
Manufacturer of photographic and graphic
arts equipment.

BESTWEST GRIP & LIGHTING INC.
3487 West 2100 South
Suite 112
Salt Lake City, UT 84119
Phone: 801-973-3353
Fax: 801-973-3297
George Hatch, pres.
Jeffrey Hatch, v.p.
Jeffrey Anderson, gen. mgr.
Denis Hopkinson, sales & mktg. dir.
Motion picture & television production equip-
ment rental & sales; motion picture & televi-
sion producer services.

BETA TECH COMMUNICATIONS INC.
4813 N. 27th Ave.
Phoenix, AZ 85017
Phone: 602-242-3212
Jim Monroe, pres.
Repair & maintenance of CATV, MATV,
SMATV, MDS, test & headend equipment;
sale of used CATV equipment.

BEYER DYNAMIC INC.
5-05 Burns Ave.
Hicksville, NY 11801
Phone: 516-935-8000
Fax: 516-935-8018
Fred Beyer, pres.
Klaus Wischgoll, v.p.
Paul Murphy, v.p.
Mike Solomon, mktg. mgr.
Bruce Follett, service mgr.
Manufactures, distributes & services broad-
cast microphones, headsets, monitoring
headphones & related accessories for studio,
ENG/EFP news, sports, music & variety show
entertainment.

BHP INC.
1800 Winnemac Ave.
Chicago, IL 60640-2662
Phone: 312-989-2140
Fax: 312-989-2144
Telex: 650-226-1115
John M. Ehrenberg, pres.
George W. Darrell, v.p.
Bruce A. Rady, pres., editing systems div.
Manufactures, sells & services motion pic-
ture film printers & video tape editing
systems.

BIDDLE INSTRUMENTS
510 Township Line Rd.
Blue Bell, PA 19422
Phones: 215-646-9200; 800-366-5543
J. C. Beckett, advertising mgr.
Manufacturers of electrical testing & preci-
sion measuring instruments.

BIGGER THAN LIFE INC.
1327 Fayette St.
El Cajon, CA 92020
Phones: 619-449-9988; 800-383-9980
Fax: 619-449-8299
Richard T. Dickson, pres.
Mark Bachman, chief exec. officer
Ann M. Wawer, vice chmn.
Connie Clark, mktg. mgr.
Manufacturer of giant cold-air inflatable
replicas, helium balloons, station logos/call
letters and three-dimensional billboards.

BIRD ELECTRONIC CORP.
30303 Aurora Rd.
Cleveland (Solon), OH 44139
Phone: 216-248-1200
Fax: 216-248-5426
TWX: 706898
J. Conway, pres.
Bruce Bird, exec. v.p.

Manufacturers & Suppliers

W. L. Yochum, v.p., sales & mktg.
W. F. Kail, dir., domestic sales
T. Holt, dir., engineering
Manufacturer of instruments & components for RF power measurement, 2-mw to 250-kw wattmeters, 2-w to 80-kw UHF & VHF loads & attenuators, RF power & VSWR monitors, high power coaxial filters, couplers & filter-couplers, coax switches, R F power sensors for transmitters, digital RF calorimeters.

BIW CABLE SYSTEMS INC.

500 Tesconi Circle
Santa Rosa, CA 95401
Phone: 707-523-2300
Fax: 707-523-3567
Telex: 33-0457
Manufacturers of camera & VTR cables & assemblies, triax cables, connectors & fiber optic cables. Repairs for cables & assemblies.

BLONDER-TONGUE LABORATORIES INC.

One Jake Brown Rd.
Old Bridge, NJ 08857
Phone: 201-679-4000
Fax: 201-679-4353
James A. Luksch, pres.
Robert J. Palle, exec. v.p.
Daniel J. Altieri, v.p.
Ted Dzienicki, mgr., advertising services
TV signal distribution equipment, custom CATV headends, modulators, signal processors, preamplifiers & antennas.

BOGEN PHOTO CORP.

565 E. Crescent Ave.
Box 506
Ramsey, NJ 07446-0506
Phone: 201-818-9500
Susan Bogen, pres.
Bruce Landau, sales mgr.
Distributor of tripods, fluid heads, dollies, light stands, quartz lighting, clamps & accessories.

BOGNER BROADCAST EQUIPMENT CO.

603 Cantique Rock Rd.
Westbury, NY 11590
Phone: 516-997-7800
Fax: 516-997-7721
Leonard H. King, pres.
Richard D. Bogner, technical dir.
Robert Piano, project mgr.
Carol Hamilton, sales & mktg.
Manufacturer of directional & omnidirectional, horizontally & circularly polarized TV transmitting antennas for VHF, UHF, MDS, MMDS & ITFS.

BOONTON ELECTRONICS CORP.

791 Rte. 10
Randolph, NJ 07869
Phone: 201-584-1077
Fax: 201-584-3037
TWX: 710-986-8215
J. Gillespie, pres.
David Jenkins, product mktg. mgr.
Manufacturer of audio & RF test equipment.

LARRY BORSON CO.

951 S. Cypress
Unit J
La Habra, CA 90631
Phones: 213-697-6852; 714-879-1335
Larry Borson, pres.
Distributor of aerial construction supplies; cable lasher repair service.

ROBERT BOSCH CORP.—See BTD Broadcast Television Systems Inc.

BRADPTS

1023 State St.
Box 739
Schenectady, NY 12301
Phones: 518-382-8000; 800-382-2723

Fax: 518-382-8452
Telex: 650-262-1964 (WUI)
James Coates, pres. & chief operating officer
Robert Price, sr. v.p.
Jeff Hamilton, exec. v.p.

Branch Facilities:

ARVADA, CO 80002: 4941 Allison St., Suite 11. Phones: 303-423-7080; 800-624-7289; 800-331-3219.

BLOOMINGTON, IN 47401: 5233 South Hwy. 37. Phones: 812-824-9331; 800-999-2723. Fax: 812-824-2848.

CHEROKEE, NC 28719: Hwy. 19, Old Socco Rd. Phone: 704-497-3314. Fax: 704-497-5459.

FENTON, MI 48430: 112 E. Ellen St. Phone: 313-750-9341. Fax: 313-750-9887.

LONGVIEW, TX 75601: 110 Mapac Rd. Phones: 214-753-4334; 800-443-8522.

SEATTLE, WA 98148: 1250 S. 192nd St. Phones: 206-244-5770; 206-244-4938.

TAMPA, FL 33610: 5906 Breckenridge Pkwy., Suite A. Phones: 813-623-1721; 800-759-2288. Fax: 813-621-6617.

VENTURA, CA 93003: 4147 Transport St. Phones: 805-644-2598; 800-284-2787. Fax: 805-644-5306.

WEST COLUMBIA, SC 29169: 1255 Boston Ave. Phone: 803-794-3910. Fax: 803-739-0780.

Sells new & used converters & line equipment. Repairs converters & line equipment. Sells parts for converters.

W. H. BRADY CO.

2221 W. Camden Rd.
Box 2131
Milwaukee, WI 53201
Phones: 414-351-6630; 800-537-8791
Matt Williamson, national sales mgr.
Debbie Hogate, mktg. mgr.
Wire & cable identification systems including adhesive labels, identification sleeves, software for personal computers & stand alone label printers.

BRAND-REX CORP.

1600 W. Main St.
Willimantic, CT 06226-1128
Phone: 203-456-8000
Fax: 203-423-9376
Ronald Filius, pres.
Manufacturer & distributor of cable assemblies, connectors & fiber optic cable.

WALTER BREWER CORP.

International Towers, Suite 501
5200 S. Yale
Tulsa, OK 74153-0746
Phone: 918-493-7323
Fax: 918-491-9817
Walter S. Brewer, pres.
Robert C. Boltinghouse Jr., v.p., sales
Julie A. Brewer, secy.-treas.
Larry A. Johnson, product quality assurance
Lori J. Ensign, sales asst., system designer
Lighting, studio & remote facilities design & installation services. Distributor of lighting & grip equipment. Manufacturer of 14- & 18-inch focusing scoops, floor-operated telescoping & pole hanger light lifts, softlights, lamp holders, portable & studio power distribution, grid hardware, cyclorama & background curtain systems, fiberglass ground rows & studio ladders. Lighting consultation available.

BROADCAST AUDIO CORP.

11306 Sunco Dr.
Rancho Cordova, CA 95742
Phone: 916-635-1048

Fax: 916-638-0512
John M. Fernandez, pres.
David W. Evans, v.p. & chief exec. officer
Manufacturer of audio consoles and accessory amplifiers for radio & TV stations.

BROADCAST AUTOMATION INC.

4125 Keller Springs
Suite 122
Dallas, TX 75244
Phones: 214-380-6800; 800-336-8004
Fax: 214-380-0823
Earl R. Bullock, pres.
Steve Walker, operations mgr.
Remanufacturer and manufacturer of radio broadcast automation systems, sequencers & related audio products.

BROADCAST ELECTRONICS INC.

4100 N. 24th St.
Quincy, IL 62305-3606
Phone: 217-224-9600
Fax: 217-224-9607
Telex: 250142
Lawrence J. Cervon, pres.
Curtis I. Kring, v.p., mktg.
Bill Harland, RF sales mgr.
Bob Arnold, audio sales mgr.
Manufacturer of single & multiple deck audio cartridge machines; 12 to 24 channel on-air modular FM broadcast transmitters from 50 watts to 35KW; AM C-Quam stereo exciters; TV stereo (MTS) generators; audio mixing consoles; 4, 5, 8 & 10 channel mono or stereo rotary attenuator audio consoles; microprocessor control program automation systems.

BROADCAST MICROWAVE SERVICES INC.

7322 Convoy Court
San Diego, CA 92111
Phone: 619-560-8601
Fax: 619-560-1637
Jeff R. Harding, mktg. dir.
Manufacturer of microwave receivers, transmitters & antenna systems.

BROADCAST SUPPLY WEST

7012 27th St. W
Tacoma, WA 98466
Phones: 206-565-2301; 800-426-8434
Fax: 206-565-8114
Bernice McCullough, pres.
Pat Medved, v.p., sales
Tim Schwieger, v.p., mktg.
Full service broadcast audio distributor featuring professional audio products from over 200 manufacturers.

BROADCAST VIDEO SYSTEMS LTD.

40 W. Wilmot St.
Richmond Hill, Ont. L4B 1H8
Canada
Phone: 416-764-1584
Fax: 416-764-7438
Bert Verwey, pres.
Paul Greenhalgh, v.p.
Jill Verwey, mktg.
Manufacturer of peripheral video products, downstream keyers, safe area generators, video delay lines & filters.

BROOKS PRODUCTS INC.

Box 4488
El Monte, CA 91734
Phone: 818-443-3017
Fax: 714-350-0859
Fred Heitman, pres.
Precast concrete & plastic specialties, meter & valve boxes, electrical pull & CATV boxes, manholes, vaults.

BRUEL & KJAER INSTRUMENTS INC.

185 Forest St.
Marlboro, MA 01752
Phone: 508-481-7000

Fax: 508-485-0519
Telex: 710-347-1187
Julie Pelz, advertising mgr. Branch Offices: Arizona, California, Colorado, Georgia, Illinois, Maryland, Massachusetts, Michigan, New Jersey, Ohio & Texas.
Manufactures, distributes & repairs precision sound level meters, studio microphones, electro acoustic measurement equipment, data analysis instrumentation.

BRYSTONVERMONT LTD.

Pro Division
979 Franklin Lane
Maple Glen, PA 19002
Phones: 215-628-4255; 800-673-7899
John Day Russell, pres.
Brian W. Russell, pres., Bryston Ltd.
Christopher Russell, v.p., Bryston Ltd.
James Tanner, v.p., Bryston Ltd.
Martin Bartlestone, v.p., pro division
Professional amplifiers & preamplifiers for studio & broadcast purposes. U.S. distributor for Bryston Ltd., Ontario, Canada.

BSM BROADCAST SYSTEMS INC.

Box 19007
Spokane, WA 99219
Phone: 509-838-0110
Fax: 509-624-2941
Telex: 510-601-3419
Leon Skidmore, gen. mgr. & dir., engineering
Marceen Zappone, mgr., sales & mktg.
Audio & video routing switches & distribution amplifiers.

BTS BROADCAST TELEVISION SYSTEMS INC.

(A joint company of Bosch and Philips)
2300 South 2300 West
Salt Lake City, UT 84119
Phone: 801-972-8000
Fax: 801-972-6304
TWX: 6295 4644
Mike D'Amore, v.p., sales
Laura Robinson, v.p., finance
Al Jensen, mgr., mktg. communications
Bob Wilkins, dir., supply center

Sales & Service:

MAHWAH, NJ 07430: 900 Corporate Dr.
Phone: 201-529-5843. Telex: 023-376-2558.
Fax: 201-529-5843. Larry Riddle, national sales mgr.; John Giove, national service mgr.; Stephanie Bailin, sales; Jeff Clarine, sales; Ron Ferguson, sales; Michael Hartt, sales; Bruce Laughlin, sales; Tom Lorenzen, sales; Tony Magliocco, sales; Martin McGreevy, sales; Colin Parkhill, sales; Ken Rodgers, sales; Alan Schoenberg, sales; Steve Sedoff, sales; Jim Skupien, sales

STAMFORD, CT 06902: 3544 Holly Pond Plaza, 1281 E. Main St. Phone: 203-956-7000. TWX: 701-474-3346. Telex: 6819035. Fax: 203-327-6175. Thomas Hindle, mgr., graphics mktg.
Manufacturer & distributor of broadcast studio, field & ENG cameras, recorders, camcorders; telecine equipment, graphic animation systems, video switchers, routing switchers, color monitors, video signal enhancement equipment & sync pulse generators; character generators & studio systems.

BUDCO

Box 3065
Tulsa, OK 74101
Phones: 918-252-3420; 800-331-2246
Fax: 918-252-1997
D. Nicholas Allen, pres.
David L. Allen, sales mgr.
Jean Mortimer, mktg. coordinator
Steve Allen, sales rep.
Distributor of taplocks, single digit tags, panel tags, marking & identification products & security seals.

BURK TECHNOLOGY

7 Lomar Dr.
Pepperell, MA 01463
Phone: 508-433-8877
Fax: 508-433-8981
Peter Burk, pres.
Transmitter remote control equipment.

BURLINGTON AUDIO/VIDEO TAPES INC.

106 Mott St.
Oceanside, NY 11572
Phones: 516-678-4414; 800-331-3191
Fax: 516-678-8959
Ruth Schwartz, pres.
Rudy Schwartz, v.p.
Jan Schwartz, sales & purchasing
Distributor of audio & video tapes, empty reels & boxes, carts & cassettes, accessories.

CABLE CONVERTER SERVICES CORP.

54 E. Market St.
Box 407
Spencer, IN 47460
Phone: 812-829-4833
Fax: 812-829-4835
John Wright, pres.
William Ludwig, national sales mgr.
Ann McGee, sr. account exec.
Kimberly Traucin, account exec.
Tony Emmons, mktg. dir.
Buys, repairs, reconditions & sells cable converters & line equipment. Manufacturer of custom test/diagnostic equipment.

CABLE LINK INC.

280 Cozzins St.
Columbus, OH 43215
Phone: 614-221-3131
Fax: 614-222-0581
E. Jack Davis, pres.
Bill Holehouse, v.p., sales
E. Charles Hanchett, v.p., engineering
Quin Williams, v.p., production
Supplier of new and remanufactured cable TV equipment. Sales, remanufactures & purchases of addressable & non-addressable converters; distribution electronics, headend equipment, passives, traps, converter parts; character generators. CAD engineering and strand mapping.

CABLE-LOCK CONNECTORS LTD.

4272 Weston Rd.
Weston, Ont. M9L 1W9
Canada
Phone: 416-741-7678
Fax: 416-741-3689
Telex: 06-986766 TOR
Carl Watzeck, pres.
Elda Zeni, v.p.
Coaxial connectors & accessories for cable TV, MATV, TV & LAN.

★ CABLE SERVICES CO. INC.

2113 Marydale Ave.
Williamsport, PA 17701-1498
Phones: 717-323-8518; 800-326-9444
Fax: 717-322-5373
John B. Roskowski, pres.
George Ferguson, v.p., sales
Bob Brantlinger, dir., mktg.
John M. Roskowski, v.p., construction
Full line CATV distributor & complete turnkey CATV construction (aerial & underground). Strand mapping, system design, field engineering & repair services.

CABLE SPINNING EQUIPMENT CO.

100 W. Central
Box 308
New London, MN 56273
Phones: 612-354-2081; 800-428-9267
Fax: 612-354-2083
Telex: 852854 New London UD
Curt Sampson, pres.

John Innes, product mgr., sales & mktg.
Manufactures complete line of products for CATV & telephone construction industries including lashers, tools, wire; repair services.

CABLE TECHNOLOGIES INTERNATIONAL INC.

1051 County Line Rd.
Suite 107
Huntingdon Valley, PA 19006
Phone: 215-953-0100
Fax: 215-322-6127
Paul E. (Pete) Morse Jr., pres.
Diane Bachman, account exec.
Carol M. Ritchie, account exec.
Joan Wixted, account exec.
New & refurbished subscriber products; new handhelds & marketing services including telemarketing, direct mail, market research, consulting & software development.

CABLETEK

Subsidiary of First Data Resources
Box 11908-1908
Lexington, KY 40578
Phone: 606-259-1366
Jay Oxtan, chief operating officer, FDR cable
James Perkins, v.p., subsidiary operations, FDR cable
Computer service for the CATV industry. On site computers & remote service, including on-line & remote batch systems.

CABLETEK CENTER PRODUCTS INC.

850 Taylor St.
Elyria, OH 44035
Phones: 216-365-3889; 216-365-2487;
800-562-9378
Fax: 216-322-0321
Stan Leonowich, pres.
Lynn Bailey, v.p.
Tim Reilly, gen. mgr.
Janet Hooper, sales
Kathy Rahrig, office mgr.
Manufacturer & distributor of protection & security installation products; interior & exterior molding duct & fittings; residential, apartment & aerial security enclosures; coring tools, cable markers & accessories; custom manufacturing.

CABLETENNA CORP.

401 Spotswood-Englishtown Rd.
Spotswood, NJ 08884-1900
Phones: 201-251-7733; 800-468-6452
Fax: 201-251-6903
C. I. Chang, pres.
Paul Libby, operations mgr.
Manufactures & services passive devices, 500 MHz multitaps, block converters & 75-channel infrared wireless remote converters.

CABLEWAVE SYSTEMS

(Div. of Celwave Systems Inc.)
60 Dodge Ave.
North Haven, CT 06473
Phone: 203-239-3311
Fax: 203-239-3796
Telex: 681-3343
TWX: 710-465-0244
George Gigas, pres.
Al Criscuolo, mgr., mktg.
William P. Meola, national sales mgr.
Manufacturer of transmission line & elliptical waveguide, parabolic antennas, RF connectors, mounting hardware & pressurization equipment.

CADCO INC.

2405 S. Shiloh Rd.
Garland, TX 75041
Phones: 214-271-3651; 800-877-2288
Fax: 214-271-3654
Joseph P. Driscoll, chmn.
William T. Barnhart Jr., pres.
Clayton McIntire, v.p.



Construction/Equipment Supply/Engineering/Drafting/Repair

Cable Services Company/Inc.

2113 Marydale Ave., Williamsport, PA 17701
Nationwide: 800-326-9444 • Fax: 717-322-5373

Jeanette Magee, v.p.
Bill Smith, v.p., mktg.
Manufacturers of complete CATV headends including turnkey headends & custom antenna design, stereo encoders, demodulators, fixed channel & frequency agile processors & modulators; cable equipment for hotels, motels, hospitals & apartments; emergency warning systems, LAN broadband translators & modulators.

CALZONE CASE CO.

225 Black Rock Ave.
Bridgeport, CT 06605-1204
Phone: 203-367-5766
Fax: 203-336-4406
Joseph E. Calzone III, pres.
Vincent J. Calzone, v.p., sales
Thomas M. Mackno, product engineer
Manufacturer of transport cases for light- to heavy-duty applications.

CAM INDUSTRIES

215 Philadelphia St.
Box 227
Hanover, PA 17331
Phone: 717-637-5988
Fax: 717-637-9329
Telex: 840470 CAM HNVV
C. A. McGough Jr., pres.
C. A. McGough III, v.p.
A. J. McLaughlin, advertising
Manufacturer & distributor of truck-mounted aerial ladders.

CAMBRIDGE PRODUCTS

(Div. of TRIDEX)
244 Woodland Ave.
Bloomfield, CT 06002
Phone: 203-243-1761
Fax: 203-242-7006
Irv Seaman, pres.
Richard Seaman, v.p.
Complete line of coaxial connectors.

THE CAMERA MART INC.

456 W. 55th St.
New York, NY 10019
Phone: 212-757-6977
Fax: 212-582-2498
Telex: 275619
Samuel Hyman, pres.
Paul Meistrich, first exec. v.p.
Shimon Ben-Dor, exec. v.p.
Jeffrey A. Wohl, exec. v.p.
Herbert Browning, v.p.
Ruth Gitto, mktg./advertising mgr.
Ana Sagastegui, mgr., international sales div.
Jean Yacobelis, broadcast sales mgr.

Branch Offices:

BURBANK, CA 91506: 1900 Burbank Blvd.
Phone: 818-843-6644. Fax: 818-843-2478.
John Duggin, western regional mgr.

EVANSVILLE, IN 47715: 825 Royal Ave.
Phone: 812-476-6327. Joe Julian, midwestern regional mgr.

LAS VEGAS, NV 89121: 3553 Regents Court.
Phone: 702-435-9234. Fax: 702-451-3229.
Alan Kartes, sales mgr., southwest region.

LIVERPOOL, NY 13088: 116 Salina St. Phone: 315-457-3703. Fax: 315-457-3795. Dean Leeson, video sales engineer.

MIAMI, FL 33122: 8200 NW 27th St. Phone: 305-591-8118. Fax: 305-591-8880. Ana Maria Sagastegui, international sales mgr.
Sales, service & rental of broadcast quality industrial & support equipment.

CANARE CABLE INC.

511 5th St.
Unit G
San Fernando, CA 91340
Phone: 818-365-2446
Fax: 818-365-0479
K. Kowamoto, pres.
Barry Brenner, gen. mgr.
Manufacturers of professional cable connectors & cable snake systems for use in audio, video, music & industrial applications.

CANON U.S.A. INC.

Broadcast Equipment Div.
610 Palisade Ave.
Englewood Cliffs, NJ 07632
Phone: 201-816-2900
Fax: 201-816-9702
Hideharu Takemoto, pres.
Jack Keyes, sr. v.p. & gen. mgr.
Mike Momosawa, national sales administration mgr.
Bob Low, national sales mgr., New York
Louis Bobroff, regional sales mgr., central
Gordon Tubbs, regional sales mgr., eastern
Thomas Bender, regional sales mgr., western
Manufacturer of zoom lenses, tripods & cam heads with camera pedestals for professional television.

CARLTON INTERNATIONAL MANUFACTURING CORP.

1509 Central Park Dr.
Hurst, TX 76053
Phones: 817-284-5144; 800-255-9311
Carlton Williamson, pres.
Carla Miller, v.p.
Dan Beer, mktg. dir.
Judy Williamson, treas.
Manufacturer of horizontal earth boring systems, bits, reamers, boring guides, PVC pullers, swivels, water adapters & instructional video tape.

CAROL CABLE CO.

249 Roosevelt Ave.
Pawtucket, RI 02860
Phone: 401-728-7000
Fax: 401-724-3446
Telex: 92-7750
Samuel W. Perelman, pres.
Bob Snyder, sr. v.p.
Kenneth A. McAllister, group v.p., sales and mktg.
Mike J. Cunningham, asst. v.p., marketing
Alan Souza, product mgr.
Manufactures multi-conductor shielded/unshielded audio, communication & computer cable.

CARSON INDUSTRIES INC.

1925 A St.
La Verne, CA 91750
Phone: 714-596-1988
Fax: 714-593-3265
Jenny Stewart, customer service
John Wurst, product development mgr.
Manufacturer & distributor of structural plastic molders & plastic underground flush-mount boxes used for taps, amplifiers, splits,

Manufacturers & Suppliers

splices, line extenders & street crossings; lightweight, various sizes.

JJ CASE

700 State St.
Racine, WI 53404
Phone: 414-636-6011
Telex: 28-4425
Wayne Weeks, supervisor, advertising administration
Manufacturer & marketer of cable burial & construction equipment.

CATEL TELECOMMUNICATIONS

4050 Technology Place
Fremont, CA 94537
Phone: 415-659-8988
TWX: 910-338-2263; 800-225-4046
James Hood, pres.
Rick Green, v.p., sales & mktg.
Mircho Davidov, engineering
Corinne Sharp, mktg. services
Manufacturer of multichannel FDM, bi-directional single mode fiber optic systems; FM stereo processing systems with both agile modulator & off-air processors; stereo TV transmission systems with stereo generator, modulator & processors; PC controlled head-end modulator systems; demodulators.

CATERPILLAR TRACTOR CO.

(Engine Div.)
100 N.E. Adams
Peoria, IL 61629
Phone: 309-675-1000
Fax: 309-578-4400
Bill Miller, mgr., engine div. sales dept.
Diesel & natural gas generator sets for stand-by or prime power.

CATV SERVICES INC.

2211 Warm Springs Court
Fremont, CA 94539
Phones: 415-651-4331; 800-223-3152 (CA); 800-227-1200 (outside CA)
Fax: 415-651-8545
Richard C. Richmond, pres.
Steve Yerdon, regional sales mgr.
Bob Beall, regional sales mgr.
Nick Kapusta, regional sales engineer
Distributor & manufacturers' representative for new & used CATV & pay TV equipment including CATV test equipment, amplifiers, cable, conduit, pedestals, connectors & passives. Buys, sells & repairs CATV equipment.

CAVECO EQUIPMENT LTD.

10-1121 Bellamy Rd. N
Toronto, Ont. M1H 3B9
Canada
Phone: 416-438-6230
Fax: 416-438-1065
Jim Smith, pres.
Chris Wareham, gen. mgr.
Pierre Vallee, sales mgr., Quebec
Distributor of broadcast & cable TV equipment.

DWIGHT CAVENDISH CO.

2117 Chestnut Ave.
Wilmette, IL 60091
Phone: 312-256-0937
Fax: 312-256-9014
Marshall A. Ruehrdanz, agent

Warehouse & service center:

CHICAGO, IL 60645: 6444 N. Ridgeway Ave.
Phone: 708-673-0937. Fax: 708-673-1389.
Manufacturer of video cassette duplicators & accessories.

CCA ELECTRONICS

360 Bohannon Rd.
Box 426
Fairburn, GA 30213
Phone: 404-964-3530

C-128

Fax: 404-964-2222
Ron Baker, pres.
Manufacturer & distributor of radio transmitters.

★ C-COR ELECTRONICS INC.

60 Decibel Rd.
State College, PA 16801
Phones: 814-238-2461; 800-233-2267 (outside PA); 800-356-5090 (PA)
Fax: 814-238-4065
Richard E. Perry, pres.
Jack B. Andrews, v.p., finance
Jim Wonn, v.p., sales & mktg.
John A. Hastings, dir., sales
Richard C. Taylor, national sales mgr., CATV
Robert Beaur, dir., mktg.

National Accounts Office:

DENVER: 5299 DTC Blvd., Suite 528,
Englewood, CO 80111. Phones: 303-694-1584; 303-694-1586. Dan Traylor, national accounts mgr.

Regional Sales Offices:

SOUTHEAST: 4967 Thornwood Trace, Acworth, GA 30101. Phone: 404-928-6922. Michael Crofts.

NORTHCENTRAL: 3404 Allendale Dr., Bloomington, IN 47401. Phone: 812-334-2661. Robert Freedlund.

SOUTHWEST: 7850 El Paseo Grande, La Jolla, CA 92037. Phone: 619-454-0343. Tom Harbourne.

NORTHEAST: RD No. 1, Box 392, Palmyra, PA 17078. Phone: 717-469-7285. Lee Stump.

MID-ATLANTIC: 509 Burgess St., Philadelphia, PA 19116. Phone: 215-934-5654. Fred Kummer.

SOUTHCENTRAL: 555 Republic Dr., No. 200, Plano, TX 75074. Phone: 214-423-1509. Jim Rushing.

NORTHWEST: 21636 S.E. 35th St., Issaquah, WA 98027. Phone: 206-391-6826. Tom Gingrich.

CANADA: Unit 377, 377 MacKenzie Ave., Ajax, Ont. L1S 2G2. Phones: 416-427-0366; 416-428-0927.
Broadband distribution equipment for cable systems.

CCTV CORP.

315 Hudson St.
New York, NY 10013
Phones: 212-989-4433; 800-221-2240
Fax: 212-463-9758
Telex: 426 471
Harry Lefkowitz, chmn.
Stephen Lefkowitz, pres.
Gary Perlin, sales mgr.

WASHINGTON, DC: 4217 Isbell St., Silver Spring, MD 20906. Phone: 301-949-0124. Telex: 42-6471.
Manufacturer of closed-circuit TV cameras, monitors & accessories.

CECO COMMUNICATIONS INC.

2115 Ave. X
Brooklyn, NY 11235
Phones: 718-646-6300; 800-221-0860
Fax: 718-692-5350
Telex: 235125
Lewis Levenson, v.p.
Hugh Mullins, bcstg. mgr.
Distributor of camera & transmitting tubes, transistors, semiconductors & related broadcasting & video equipment.

CECO INTERNATIONAL CORP.

440 W. 15th St.
New York, NY 10011
Phone: 212-206-8280
Fax: 212-727-2144
Donald Kline, owner
Loet Farkas, pres.
Jody Baron, v.p.
Sells and rents tripods, fluid heads for TV & motion picture cameras, TV dollies, lens mounts, studio lighting & custom modifications; lighting, editing, grip & special effects equipment; AC or DC generators; snorkel lenses for TV & motion picture cameras; motion picture & TV cameras.

CEI TECHNOLOGY

880 Maude Ave.
Mountain View, CA 94043
Phone: 415-969-1910
Fax: 415-969-1913
A. K. Jensen, pres.
C. Headley, v.p., technical services
Manufactures & sells video assist cameras.

CELWAVE

Rte. 79
Marlboro, NJ 07746
Phone: 201-462-1880
Fax: 201-462-6919; 201-308-3518
Richard Tallon, pres.

Sales Offices:

Marlboro, NJ; Schaumburg, IL; Leesburg, FL; Phoenix, AZ; Hillerod, Denmark.
Manufactures & markets rigid transmission line & accessories, FM broadcast antennas, directional couplers & low pass filters.

CENTER VIDEO INDUSTRIAL CO. INC.

5615 W. Howard St.
Niles, IL 60648
Phones: 708-647-8700 (IL); 800-621-4354 (outside IL)
Fax: 708-647-8707
Edward L. Sussman, pres.
Stephen B. Rudolph, v.p.
Rick Haverstock, sales mgr.
Brian Maksa, rental mgr.
Sales, leasing, rental & service of industrial & commercial video equipment.

CENTRAL DYNAMICS LTD.

147 Hymus Blvd.
Pointe-Claire, Que. H9R 1G1
Canada
Phone: 514-697-0810
Fax: 514-697-0224
Telex: 05-821506
Roy McArthur, pres.
John Boland, v.p., sales & mktg.
Emil Lurion, eastern sales mgr.
D. Wood, contract mgr.
Valorie Clark, sales coordinator

Branch Office:

CORONADO, CA 92118: 42 Kingston Court
South. Phones: 619-575-0168; 619-575-0520.
Hugh Gillogly, regional sales mgr.
Manufactures TV broadcasting equipment.

CENTRAL TOWER INC.

Box 530
Newburgh, IN 47630
Phone: 812-853-0595
Fax: 812-853-6652
Ray R. Ryan, pres.
Terrence A. Becht, v.p., sales
Manufactures AM, FM, TV, cellular & microwave towers; grounding systems.

CENTURY ELECTRONICS SERVICE LTD.

4-11240 Bridgeport Rd.
Richmond, B.C. V6X 1T2
Canada
Phone: 604-273-3419
Fax: 604-273-5619
Dave Lo, pres.

Bill Lee, service mgr.
Kim Inouye, customer service rep.
Distribution & repair service for CATV trunk amplifiers, feed-forward trunk amplifiers, distribution amplifiers, TV converters & pay descramblers.

CENTURY PRECISION OPTICS

10713 Burbank Blvd.
North Hollywood, CA 91601
Phone: 818-766-3715
Fax: 818-505-9865
Steven E. Manios, pres.
William J. Turner, v.p.
Jeff Giordano, v.p., sales & mktg.
Lenses, lens accessories, lens service
custom optical equipment for video & film cameras.

CENTURY REPAIR & SERVICE CO. INC.

1150 W. Central Ave.
Unit B
Brea, CA 92621
Phone: 714-671-2800
Fax: 714-671-1228
Larry R. Fry, pres.
Bill Mason, v.p.
Marty Martinez, v.p., sales
Mark Defazio, v.p., marketing
Dennis Delnay, customer service mgr.
Repair and service of distribution equipment, resellers of distribution and other devices, full line of computer systems.

CHAMPAGNE CONVERTERS & COMMUNICATION INC.

869 Progress Ave.
Scarborough, Ont. M1H 2X6
Canada
Phone: 416-289-0688
Fax: 416-289-0173
Distributor of refurbished TV converters.

CHAMPION METAL PRODUCTS

(Div. of Champion Electrofab Inc.)
Rte. 1
Box 422
Stratford, MO 65757
Phone: 417-736-2135
Fax: 417-736-2662
Harry Moore, pres.
Carl Tiedt, v.p., sales
Jack Thompson, v.p., mktg.
Manufacturer of pedestal closures & accessories for buried plant; security boxes for multi-family dwellings.

A. B. CHANCE CO.

210 N. Allen St.
Centralia, MO 65240
Phone: 314-682-5521
Telex: 447410
Leif Lomo, pres.
Harry Young, v.p., sales
Jim Mullen, v.p., mktg.
John Schwartz, v.p., distribution
Earth anchors, pole line hardware, safety guy guards, deadend guy grips, tools, etc.

CHANNEL MASTER

(Division of Avnet Inc.)
Industrial Park Dr.
Box 1416
Smithfield, NC 27577
Phone: 919-934-9711
Fax: 919-934-0380
Syl Herihy, pres.
Ken Sinick, national sales mgr.
Richard Derrenbacher, mktg. mgr.
Manufacturer of television reception equipment for commercial & residential use.

CHANNELL COMMERCIAL CORP.

26040 Ynez Rd.
Temecula, CA 92590

Phones: 714-694-9160; 800-423-1863 (outside CA)
 Fax: 714-694-9170
 Telex: 670-368
 William H. Channell Sr., pres.
 William H. Channell Jr., v.p.
 Manufacturer of air & water tight enclosures, low profile housings. Marketing of coax-cablecon, grade level vaults & CATV F connectors

CHANNELMATIC INC.

821 Tavern Rd.
 Alpine, CA 92001
 Phones: 619-445-2691; 800-766-7171
 Fax: 619-445-3293
 Bill Killion, chief operating officer
 Dave Castellini, pres.
 Tom Walsh, v.p. of business development
 Mike Watson, v.p., sales
 Elizabeth Jagger Muir, dir., corporate communications
 Roger Heidenreich, regional sales mgr.
 Jim Sullivan, regional sales mgr.
 Rick DuRapau, regional sales mgr.
 Kent Liday, regional sales mgr.
 Manufacturer of audio & video distribution & switching, remote control tone systems, custom microprocessor control systems, videocassette changer & automation; automation ad insertion equipment & systems.

THE CHARLES MACHINE WORKS INC.—See Ditch Witch

CHESTER CABLE

(A division of Alcatel N.A.)
 15 Oakland Ave.
 Chester, NY 10918
 Phone: 914-469-2141
 Fax: 914-469-9935
 TWX: 510-249-4813
 Yves Bonnamour, v.p., mktg.
 Kim Beissel, account rep.
 Nancy Spadinger-Werner, sales engineer
 Manufacturer of audio & video cable & accessories.

CHISAN UNITEC LTD.

Jingumae 6-12-15
 Shibuyaku
 Tokyo, 150
 Japan
 Phone: 03-486-3451
 Hideo Osato, v.p. & product mgr.

CHOMERICS INC.

77 Dragon Court
 Woburn, MA 01888
 Phones: 617-935-4850; 800-225-1936
 Fax: 617-933-4318
 TWX: 710-393-0173
 Richard E. Schnyer, gen. mgr.
 Louis M. Yantosca Jr., national sales mgr.
 Linda O. Capuano, mktg. communications mgr.
 Steven R. LaPierre, business mgr.
 Manufacturer of EMI/EMP shielding materials, conductive elastomer EMI gaskets, specialty laminates; conductive adhesives, sealants, coatings; knitted wire mesh EMI products, cable shielding products, radiation test services, shielded vents & windows, optical filters, thermal interface materials.

CHRISTIE ELECTRIC CORP.

18120 S. Broadway
 Gardena, CA 90248
 Phone: 213-715-1402
 Fax: 213-618-8368
 Tom Christie, chmn.
 Roy White, pres.
 Scott Marvel, v.p.
 Manufacturer of nicad batteries, battery charger/analyzers & bulk tape degaussers.

CHRONO-LOG CORP.

2 W. Park Rd.
 Havertown, PA 19083-4691
 Phone: 215-853-1130
 Fax: 215-853-3972
 Telex: 831579
 Arthur Freilich, pres.
 Kathy Jacobs, sales rep.
 Manufacturer of digital timing instruments.

CHYRON CORP.

265 Spagnoli Rd.
 Melville, NY 11747
 Phones: 516-845-2000; 516-845-2020 (direct sales); 516-845-2022 (dealer sales)
 Fax: 516-249-3342
 Telex: 4758418
 A. O. P. Leubert, chmn.
 Isaac Hersly, pres.
 David Buckler, v.p., client development
 Lawrence Mincer, v.p., North American sales
 Roi Agneta, v.p., engineering
 Steve Sloane, v.p., international mktg. & sales
 Ron Witko, v.p., U.S. sales

Branch Offices:

ATLANTA, GA 30303: One CNN Center, Suite 558, South Tower. Phone: 404-880-9004. Fax: 404-880-9104.

NORTH HOLLYWOOD, CA 91602-1891: 4605 Lankershim Blvd., Suite 300. Phones: 818-760-4696; 818-760-4787. Fax: 818-508-4347. Manufacturer of graphics & character generators, video paint, 3-D & animation systems & special effects.

CINEMA PRODUCTS CORP.

3211 S. La Cienega Blvd.
 Los Angeles, CA 90016
 Phone: 213-836-7991
 Fax: 213-836-9512
 Telex: 69-1339
 Ed DiGiulio, pres.
 Bob Auguste, v.p.
 Ed Clare, v.p., mktg. & plant mgr.
 Chuck Jackson, domestic sales mgr.
 Manufacturers of film & video equipment & support products.

CINEMILLS CORP.

3500 W. Magnolia Blvd.
 Burbank, CA 91505
 Phones: 818-843-4560; 800-325-7674;
 800-692-6700 (CA)
 Fax: 818-843-7834
 Walter H. Mills, pres.
 Sandra L. Mills, v.p.
 Danny Davis, sales
 Linda Roberts, sales
 National distributors for HMI globes, lighting & camera filters, lighting equipment.

CINE 60 INC.

630 Ninth Ave.
 New York, NY 10036
 Phone: 212-586-8782
 Telex: 6973262
 Paul Wildum, pres.
 Robert Kabo, gen. mgr.

West Coast Office:

HOLLYWOOD, CA 90038: 1050 Cahuenga Blvd. Phone: 213-461-3046.
 Manufacturer of nickel-cadmium battery powerbelts, powerpaks, fast chargers, light kits, camera & VTR accessories & cable.

CIPHER DIGITAL INC.

5734 Industry Lane
 Box 170
 Frederick, MD 21701
 Phones: 301-695-0200; 800-331-9066
 Fax: 301-694-5152
 Telex: 272065 CDINC
 Anthony R. Mattia, gen. mgr.
 Robert D. Tulloh, mktg. mgr.
 Harry Todt, technical services mgr.

**We're Out To Give You
 The Best Reception In The Industry**

FRONTRUNNERS



**C-COR[®]
 ELECTRONICS INC.**

60 Decibel Road
 State College, PA 16801
 814-238-2461
 800-233-2267
 800-356-5090 (in PA)

C-COR Electronics, Inc. sets the pace for unsurpassed product **quality**, **reliability**, and **unrivalled service** to our customers. As frontrunners in building state-of-the-art electronic equipment, C-COR's success is founded on a dedication to giving each of our customers our personal best.

We're the C-COR team. With a proven track record for innovation, expertise, and dedication to customers, quality, reliability, and service.

Sherri Monreal, sales administrator
 Manufacturers of SMPTE/EBU time code generators, readers, inserters, event controllers, transport synchronizers, VTR emulators, audio editing systems & digital audio recorder, digital audio editing controllers; custom engineered products including machine control signal routing.

CIRCUIT RESEARCH LABS INC.

2522 W. Geneva Dr.
 Tempe, AZ 85282
 Phones: 800-535-7648; 602-438-0888
 Fax: 602-438-8227
 Telex: 350464 CRL TMPE UD
 Ronald Jones, pres.
 Bill Ammons, TV products mktg.
 Complete line of audio processing equipment for AM, FM & TV applications, MTS & FM stereo generators & single ended audio noise reduction systems.

CITRANSFORMER CO.

4902 Tollview Dr.
 Rolling Meadows, IL 60008
 Phone: 708-398-6774
 Fax: 708-398-0318
 Telex: 910-687-3375
 Joe Charles, pres.
 T. B. Noone, v.p.
 Manufacturer of capacitors and transformers.

CLARK WIRE AND CABLE

1801 Holste Rd.
 Northbrook, IL 60062
 Phone: 708-272-9889
 Susan Clark, pres.
 Wire, cable & connectors for broadcast industry, including specialty audio, video & camera cables.

CLEAR-COM INTERCOM SYSTEMS

945 Camelia St.
 Berkely, CA 94619
 Phone: 415-527-6666
 Fax: 415-527-6699
 Bob Cohen, pres.
 Michael Goddard, national sales & mktg. mgr.
 Manufacturers fully digitized audio & control matrix intercom systems, wired & wireless conference line intercoms, multiple interfaces to other communications systems & stereo amplified speaker systems.

CMC VIDEO OPERATION

(Division of Datatape Inc., A Kodak Co.)
 2650 Lafayette St.
 Santa Clara, CA 95050-2604
 Phone: 408-980-9800
 Fax: 408-988-7829
 Telex: 176997
 William Fitts, mktg. mgr.
 Mati Encarnacion, administrator

Branch Offices:

LOS ANGELES, CA: 818-985-1324.

CHICAGO, IL: 312-334-0505.

NEW YORK, NY: 212-486-1966.

Manufacturers of VPR one inch type C replacement video heads. Refurbishes quad videoheads & one inch BvH 1000 & BvH2000 upperdrums.

CMX CORP.

2230 Martin Ave.
 Santa Clara, CA 95050
 Phone: 408-988-2000
 Fax: 408-986-0452
 Alfred O. P. Leubert, chmn. & chief exec. officer

Manufacturers & Suppliers

Lawrence Weiland, pres. & chief operating officer

Richard Sirinsky, v.p., sales & mktg.

CMX Euroservice:

ENGLAND: North Circular Rd., Dancon House, Stonebridge Park, London NW10 7S5. Phone: 011-44-1-965-6599. Fax: 011-44-1-965-3690. Telex: 9419698 CHYRONG. Graham Taylor, technical support mgr., sales & service (Europe, Middle East, Africa). Editing systems for TV, film & sound.

COAXIAL DYNAMICS INC.

15210 Industrial Parkway
Cleveland, OH 44135
Phones: 216-267-2233; 800-262-9425
Fax: 216-267-3142
Telex: 980-630
R. Klym, pres.
Robert Scott, v.p., sales & mktg.
John Ittel, sales
Manufacturer of RF wattmeters, dummy loads, filters, direct power detectors, attenuators & frequency counters.

COHU INC.

(Electronics Div.)
5755 Kearny Village
Box 85623
San Diego, CA 92186-5623
Phone: 619-277-6700
Fax: 619-277-0221
TWX: 910-335-1244
James M. Brown, pres. & gen. mgr.
John R. Foster, mktg. mgr.
R. Jeffrey Tyler, national sales mgr.
William W. Steger, engineering mgr.
Manufactures & repairs high performance CCTV cameras, systems & accessories.

COLORADO VIDEO INC.

Box 928
Boulder, CO 80306
Phone: 303-530-9580
Fax: 303-530-9569
Larry McClelland, pres.
Kirk Fowler, sales engineer
Manufacturer of time division video multiplexers, permanent still image storage systems, video analyzers, video digitizers, video color mixers, freeze frame TV used with 8.5 kHz audio & freeze frame TV using one line of the vertical blanking interval (VBI).

COLORMAX ELECTRONIC CORP.

One Main St.
Box 47
Keyport, NJ 07735-0047
Phone: 201-264-1296
Fax: 201-264-1348
Telex: 6503028199
Sakae F. R. Chang, pres.
Hara F. Chang, v.p.
Closed-caption systems for the hearing impaired; set-top converters, remote control converters, coaxial relay A/B switches, single & dual cable input splitters, directional taps, matching transformers, distribution amplifiers (U/V/FM) & other CATV, SMATV & MATV devices; computer software, cable system management & accounting software.

COLUMBIA ELECTRONICS

(Div. of Carol Cable)
249 Roosevelt Ave.
Pawtucket, RI 02862
Phone: 401-728-7000
Fax: 401-723-2670
Kenneth McAllister, v.p., sales & mktg.
Distributors of wire & cable, including TV lead-in & coaxial cable.

★ COMARK COMMUNICATIONS INC.

(A Thomson-CSF Co.)
Rte. 309 & Advance Lane
Colmar, PA 18915
Phone: 215-822-0777
Fax: 215-822-9129
Nathaniel S. Ostroff, pres.
Stuart M. Kravitz, v.p., domestic sales
Ellen J. Rainey, mgr., corporate communications
James L. DeStefano, v.p., international mktg.

Manufacturing facility:

SOUTHWICK, MA 01077: Rte. 57, Feeding Hills Rd. Phone: 413-569-5939.
Manufacturer of a complete line of UHF klystron (10kW through 280kW) & klystrone equipped (10kW through 240kW, water or air cooled) television transmitters; full range of waveguide & coaxial transmission systems & components; broadcast modulators, exciters, IF correction systems, duplexing equipment & RF components; worldwide turnkey RF installation capability.

COMM/SCOPE INC.

1375 Lenoir Rhyne Blvd.
Box 1729
Hickory, NC 28603
Phones: 704-324-2200; 800-982-1708
Fax: 704-328-3400
Telex: 802-166
Frank M. Drendel, pres.
Jim Webb, v.p.
Stan Lindsay, v.p., sales & mktg.
Steve Coffey, advertising mgr.
Chris Huffman, mktg. mgr.
Elaine Jones, customer service mgr.
Manufacturer of full line of CATV cables including fiber optic cable, trunk & distribution coaxial cables, drop cables & cables that meet Article 820 of the National Electrical Code.

COMMUNICATION MARKETING & CONSULTING LTD.

601 Chestnut Ridge Rd.
Chestnut Ridge, NY 10977
Phone: 914-356-5300
Fax: 352-8181
Telex: 996534
Dick Turchen, pres.
Mandella Mae Turchen, v.p.
Special optical & mechanical devices for TV studios. Plumbicon & vidicon lenses, multiplexing equipment, film chains, tripods, lighting equipment, accessories. Video synthesizer & colorizer, ENG mobile carts, color sync generators, electro optical isolators, cross pulse generators, burst phase meters, sequential switchers. Computerized animation stand, batteries & chargers, transit cases; rack mount cases; video editing tables & rack frames.

COMMUNICATIONS SYSTEMS GROUP

13355 Capital Ave.
Oak Park, MI 48237
Phone: 313-399-2000
Fax: 313-548-0028
R. Randolph Hippler, pres.
Sales, service, rental & fabrication of closed circuit and broadcast video systems.

COMPREHENSIVE SERVICE AUDIO VISUAL INC.

Times Square Station
Box 881
New York, NY 10108-0881
Phone: 212-586-6161
Fax: 212-245-0974
Richard Pilzer, pres.
Video & audio adapters, connectors, cables, multi-pin assemblies, video maintenance sup-

plies, shipping & carrying cases, video furniture, studio supplies, videotape & accessories, lighting & accessories, test charts, film supplies, reels & cans, fiber & plastic shipping cases, editorial supplies, film leader & storage cabinets. Equipment for rent & sale.

COMPREHENSIVE VIDEO SUPPLY CORP.

148 Veterans Dr.
Northvale, NJ 07647
Phones: 201-767-7990; 800-526-0242
Fax: 201-767-7377
Telex: 135139
Jules Leni, pres.
Michael Callaghan, v.p.
Elizabeth Coppinger, mktg. mgr.
Patrick Birch, national sales mgr.
Distributor of professional video supplies & accessories, cables, adaptors, connectors, music & sound effects, microphones, lighting products, character generator & edit controllers, computer aided video (software & accessories).

COMPROMPTER INC.

141 S. Sixth St.
La Crosse, WI 54601
Phones: 608-785-7766; 800-658-9099
Fax: 608-782-4674
Ralph W. King, pres.
Bill Sacia, sales
Rick Hallock, engineering
Computerized newsroom scripting, organizing and prompting.

COMPUTER PROMPTING CORP.

3408 Wisconsin Ave. NW
Suite 201
Washington, DC 20016
Phone: 202-966-0980
Sidney Hoffman, v.p., mktg.
Dilip K. Som, dir., research & development
Teleprompting systems for IBM PC & compatibles; closed captioning option available for broadcast to hearing impaired.

COMREX CORP.

65 Nonset Path
Acton, MA 01720
Phone: 508-263-1800
Fax: 508-635-0401
John F. Cheney, pres.
Lynn E. Distler, sales mgr.
Manufacturers of frequency extender systems which provide broadcast quality audio on dial telephone lines; telephone couplers & hybrids; RF IFB systems for ENG/SNG cueing & TV aural monitors.

COMSE SALES/JOHN WEEKS ENTERPRISES

Box 645
Lawrenceville, GA 30246
Phones: 800-241-1232; 404-963-7870
Fax: 404-962-7539
John P. Weeks Jr., pres.
Sissy W. Routh, v.p.
Complete full line distributor to the CATV industry; manufacturers' representative to the CATV industry in the southeast.

COMSONICS INC.

1350 Port Republic Rd.
Box 1106
Harrisonburg, VA 22801
Phones: 703-434-5965; 800-336-9681
Fax: 703-434-9847
Warren L. Braun, chmn.
Dennis Zimmerman, pres. & chief exec. officer
Bill McIntyre, dir., finance
Don Sommerville, dir., sales & mktg.
Donn Meyerhoeffer, dir., operations
Ray Schneider, dir., engineering
Wayne Bruffy, mktg. mgr.
Cynthia Tasker, account mgr.

Wendy Springer, account mgr.
Lora Nelson, account mgr.
Carey Rolston, account mgr.
Gary Wilson, account mgr.
Manufacturer of window field strength meters, sniffer leakage detection units, coaxial relays, surge protectors; CATV repair facility, FCC testing, on site technical services provided.

COMTECH ANTENNA SYSTEMS INC.

(Subsidiary of Comtech Systems Inc.)
3100 Communications Rd.
St. Cloud, FL 34769
Phone: 407-892-6111
Fax: 407-957-3402
Telex: 810-870-0220
Glenn Higgins, pres.
Tom Christy, v.p., mktg.
Manufacturer of earth station antenna systems, uplink & downlink antenna systems.

COMTEK

24209 Clawiter Rd.
Hayward, CA 94545
Phone: 415-785-4790
Fax: 415-785-2608
Nick Ferolito, pres.
Russell Brown, v.p.
Buy and sell new & used cable equipment; repair work.

COMTEK INC.

357 West 2700 South
Salt Lake City, UT 84115
Phone: 801-466-3463
Fax: 801-484-6906
Ralph Belgique, pres.
Steve Dupaix, sales
Specialty RF communications equipment including wireless microphones, personal off-air monitors, ENG receivers & wireless cueing systems.

COMWAVE

(Div. of Communication Microwave Corp.)
395 Oak Hill Rd.
Mountaintop, PA 18707
Phone: 717-474-6751
Fax: 717-474-5469
Steve Koppelman, pres.
Microwave transmitters, amplifiers & repeaters for ITFS, OFS, MMDS (2-3 GHz). Total turnkey systems capability.

JERRY CONN ASSOCIATES INC.

130 Industrial Dr.
Box 444
Chambersburg, PA 17201
Phones: 717-263-8258; 800-233-7600;
800-692-7370 (PA only)
Fax: 717-263-1547
Thomas P. Carbaugh, pres.
David E. Showalter, v.p. & gen. mgr.
Diana Riley, sales mgr.
Bob Sollenberger, sales rep.
Sherri Nitterhouse, sales rep.
Mike Harpster, sales rep.
John Miller, sales rep.
Beth McClelland, sales rep.
Robert DeMuth, sales rep.
Suzie Dinkler, purchasing agent
Jill Connolly, customer service, mktg.
Manufacturers' representative and distributor of cable equipment & supplies, test equipment, headend electronics, commercial insertion equipment, cable, fiber optic terminal equipment and cable, connectors & drop line hardware.

CONNECTRONICS CORP.

652 Glenbrook Rd.
Stamford, CT 06906
Phone: 203-324-2889
Fax: 203-324-7027

Richard Chilvers, pres.
Manufactures & distributes audio wire, cable & patch panels.

CONRAC DISPLAY PRODUCTS INC.

1724 S. Mountain Ave.
Duarte, CA 91010
Phone: 818-303-0095
Fax: 818-303-0484
Telex: 67-0437
Vincent Hewitt, pres.
Gusti L. Ives, dir., mktg.
John McClimont, product mgr.
Manufacturer of video monitors for broadcast, medical & computer applications.

CONTINENTAL ELECTRONICS

(a Division of Varian Assoc. Inc.)
Box 270879
Dallas, TX 75227
Phone: 214-381-7161
Fax: 214-381-4949
Telex: 73-398
R. M. McDonald, gen. mgr.
E. L. King, mgr., mktg.
W. B. Rice, mgr., domestic broadcast sales
Steve A. Claterbaugh, advertising
Specializes in design and manufacture of high power radio frequency transmitters for the broadcast, military, communications, radar & scientific research industries.

CONTROL CONCEPTS CORP.

328 Water St.
Box 1380
Binghamton, NY 13902-1380
Phone: 607-724-2484
Fax: 607-722-8713
Telex: 62224380 (domestic); 705770 (international)
Robert Gallagher, pres.
Patrick Gillette, v.p., sales
Oral R. Evans, v.p., mktg.
Manufactures power line filters, lightning protection systems & integrators.

CONTROL TECHNOLOGY INC.

1881 State St.
Garland, TX 75042
Phones: 214-272-5544; 800-527-1263 (outside TX)
Charles S. Turner, pres.
Gene Faulkner, sales mgr., CATV products
Standby & utility power supplies, computer grade uninterruptible power supplies & related equipment.

CONVERGENCE

(Div. of Paltex International)
2752 Walnut Ave.
Tustin, CA 92680
Phone: 714-731-3300
Fax: 714-838-9619
Telex: 910-333-8535
Roger C. Bailey, chief exec. officer
Gene Tollini, dir., sales
Earl M. Jamgochian, mktg. coordinator
Greg Schreiner, western regional product specialist
Thom Belford, eastern regional product specialist
Manufacturer of post production equipment including video tape edit controllers; digital mixer/keys; video and audio tape erasers.

CONVERTER PARTS INC.

Rte. 20
Esperance, NY 12066-6101
Phone: 518-875-6444
Fax: 518-875-6388
Gary Rudolph, pres.
Peggy Rudolph, v.p.
Manufacturer & distributor of replacement parts for CATV converters, specializing in hand held remotes for most major brands of converters.

COPPERWELD BIMETALLICS CO.

Copperweld Corp.
Four Gateway Center
Suite 2200
Pittsburgh, PA 15222-1207
Phone: 412-263-3099
Fax: 412-263-6830
Telex: 199131
Steven Levy, gen mgr., mktg. & sales
Thomas Bailey, mktg. mgr.
Manufacturers of copperclad aluminum center conductor for CATV coaxial cable, copperclad steel center conductor for CATV drop cable.

THE COSTELOW CO. INC.

125 Kansas Ave.
Topeka, KS 66603
Phone: 913-233-6598
Mark E. Mohan, pres.
R. G. Attebery, mktg. mgr.
Designs, installs & maintains microwave towers.

O. F. COUNTRYMAN CO.

540 N. Fairview Ave.
St. Paul, MN 55104
Phones: 612-645-9153; 800-328-6820; 800-832-6443 (MN only)
Fax: 612-645-1298
Don Countryman, pres.
Joan Countryman, treas.
Rick Countryman, customer service
Distributors of cable equipment and supplies.

CROSSPOINT LATCH CORP.

95 Progress St.
Union, NJ 07083
Phone: 201-688-1510
Fax: 201-688-8094
H. G. Pires, pres.
Manufactures video production/post production switchers, dual timebase corrector/switcher combinations, sync generators & accessories.

CROUSE-HINOS AIRPORT LIGHTING PRODUCTS

1200 Kennedy Rd.
Windsor, CT 06095
Phone: 203-683-4300
Fax: 203-683-4354
Telex: 643398
M. J. Callahan Jr., product mgr.
Airfield lighting & tower & obstruction lighting equipment manufacturer.

CROUSE-HINOS CAM-LDK PRODUCTS

10540 Chester Rd.
Cincinnati, OH 45215
Phone: 513-771-3171
Fax: 513-771-4874
Durk Van Wagner, gen. mgr.
Robert Ramundo, mktg. mgr.
Electrical connectors; receptacles; power devices.

CROWN INTERNATIONAL INC.

1718 W. Mishawaka Rd.
Elkhart, IN 46517
Phone: 219-294-8000
Fax: 219-294-8329
Clyde Moore, pres.
Terry Frick, v.p., manufacturing
David Bauer, v.p., finance
Jim Beattie, gen. sales mgr.
Dave McLaughlin, mktg. mgr.
Dale R. Kauffman, dir., customer services
Beryl Moore, dir., public relations
Manufacturer of solid-state power amplifiers, crossovers, acoustic analyzers, test equipment & microphones.

CTI INSTALLATIONS INC.

Box 530
Newburgh, IN 47630
Phone: 812-853-6852

Fax: 812-853-6652
Ray Ryan, pres. & sales mgr.
Terrence Becht, v.p., sales
Antenna & transmission tower service including installation, maintenance & structural analysis.

CUBICOMP CORP.

3568 Investment Blvd.
Hayward, CA 94545
Phone: 415-887-1300
Fax: 415-887-4683
Telex: 294295
Joe Scheuer, pres.
Mel Connet, v.p., finance
Laura Luncford, v.p., mktg.
Terry Edwards, v.p., sales
Manufacturer of 3-D graphic animation software for workstation-based systems.

CURRENT TECHNOLOGY INC.

1400 S. Sherman
Suite 202
Richardson, TX 75081
Phones: 214-238-5300; 800-238-5000
Barry M. Epstein, pres.
Peter G. Diamond, v.p., sales & mktg.
Martin (Sandy) Sandberg, mgr., broadcast sales
Russ Adams, product mktg.
Nancy Anderson, mgr., market support
Electronic power conditioning systems providing protection for sensitive equipment against damage.

CUSHCRAFT CORP.

48 Perimeter Rd.
Box 4680
Manchester, NH 03108
Phone: 603-627-7877
Fax: 603-627-1764
Telex: 4949472 Cushsig Man
Robert W. Cushman, pres.
Glen Whitehouse, v.p.
Manufacturer of mobile, portable & stationary radio antennas & rechargeable batteries.

CUSTOM ENTERPRISES

8206 S. Deer Creek Canyon Rd.
Morrison, CO 80465
Phone: 303-697-4720
Don Kesinger, pres.
Eric Kesinger, v.p.
Manufacturer of upgraded tools for CATV, test fixtures & pulling blocks.

OA-LITE SCREEN CO. INC.

Box 137
Warsaw, IN 46580
Phone: 219-267-8101
Fax: 219-267-7804
George H. Lenke Jr., chmn.
Richard Lundin, pres.
Judith D. Loughran, v.p., sales & mktg.
John Hopkins, v.p., manufacturing
Projection screens (both front & rear) & accessories.

OAGE-MTI INC.

701 N. Roeske Ave.
Michigan City, IN 46360
Phone: 219-872-5514
Fax: 219-872-5559
Telex: 532521
Arthur D. Sterling, pres.
Paul L. Thomas, v.p., sales & mktg.

Regional Offices:
EASTERN: 516-585-1083. Jerome Kleifgen, mgr.

WESTERN: 619-483-2475. David McGhee, mgr., 619-483-2475; Bob Bowes, mgr., 916-265-0780

SOUTHEASTERN: 804-282-5664. John E. Bogan, mgr.

CENTRAL: 615-984-0263. Virgil W. Davis, mgr.
Manufacturer of high resolution, b&w CCTV cameras, industrial security & surveillance TV systems. Development of specialized TV systems & equipment for military & other instrumental uses.

PETER W. OAHL CO. INC.

5869 Waycross Ave.
El Paso, TX 79924
Phone: 915-751-2300
Fax: 915-751-0768
Peter W. Dahl, pres.
Clarice Dahl, v.p.
Gary L. Komassa, corp. secy.
Manufacturer of custom transformers, high voltage DC power supplies, rectifier assemblies & line transient assemblies.

OATA CENTER MANAGEMENT INC.

1017 Kenilworth Ave.
Charlotte, NC 28204
Phones: 704-377-1496; 800-367-4312
C. M. Poel, pres.
Rick Summers, systems sales mgr.
Manufactures & distributes computer software systems designed for use in the production & development of television news.

OATACOUNT INC.

Box 3078
Opelika, AL 36803-3078
Phone: 205-749-5641
Fax: 205-749-5666
Jerry Johnson, pres.
Computer software systems; accounts receivable & traffic systems.

OATATEK CORP.

1121 Bristol Rd.
Mountainside, NJ 07092
Phone: 201-654-8100
Fax: 201-232-6381
Manufacturer of video & audio switchers, machine control systems, source identification equipment and video & audio distribution amplifiers.

OATUM INC.

1363 S. State College Blvd.
Anaheim, CA 92806
Phone: 714-533-6333
Fax: 714-533-6345
Louis Horwitz, chief exec. officer
C. J. Newman, v.p., mktg.
Manufacturer of precision timing instruments

OAVIS & SANFORD CO. INC.

24 Pleasant St.
New Rochelle, NY 10802
Phones: 914-632-1636; 800-832-0832
Fax: 914-632-8081
E. E. Resk, pres.
R. W. Resk, v.p.
William Resk, gen. mgr.
Christopher J. Davies, mktg. dir.
Manufactures tripods, dollies, fluid heads, pedestals; wall, ceiling & floor mounts for cameras and monitors.

dB COMMUNICATIONS INC.

490 Hwy. 33W
Englishtown, NJ 07726
Phones: 201-446-3612; 800-526-2332
Jim Miller, pres.
Linda Lotti, sales
Cliff Simpson, sales & applications
Manufacturers' representatives & distributors of cable equipment; video repair service.

OECIBEL PRODUCTS INC.

Box 569610
Dallas, TX 75356-9610
Phone: 214-631-0310
Fax: 214-631-4706
Telex: 73-0212
Peter Mailandt, pres.

Manufacturers & Suppliers

Robert C. Corwin, v.p., mktg.
Dave McKay, v.p., international & new ventures
Robin Rhodes, v.p., finance
Pat Hays, v.p., operations
Manufactures base station & mobile antennas, cavities, filters, duplexers, combiners, receiver multi-couplers, ferrites, cable & connectors, accessories, RF signal distribution (fiber optic) & antenna systems monitoring equipment.

DEOD WEIGERT FILM GmbH

Rottmannstrasse 5
8000 Munich 2,
West Germany
Phone: 089-525-064
Fax: (089) 52 91 73
Telex: 52 98 63 dedo d
Dedo Weigert, pres.
Manufacturers of lighting equipment; distributors of film and video accessories, film cameras, high speed cameras, motion analyzers (film and video); renters of film cameras, film and video lenses, high speed cameras (film and video).

DEOOTEK USA INC.

210 Westlake Dr.
Valhalla, NY 10595
Phone: 914-761-5608
Fax: 914-761-9501
Paul Tepper, pres.
Manufacturer of portable AC/DC high intensity lighting systems.

DEK INC.

3480 Swenson Dr.
St. Charles, IL 60174
Phones: 708-377-2575; 800-323-1419
Fax: 708-377-0372
Donald Santucci, pres.
Leonard R. Pappone, v.p.
Pat Tonning, sales coordinator
Mark Cohen, national sales mgr.
Ed Lutz, regional sales mgr., custom molding
Kim Dmerza, mktg. coordinator
Manufacturer of wire & cable holding devices; custom injection molding.

DEL COMPU-CABLE SYSTEMS INC.

No. 6-301 45th St. W
Saskatoon, Sask. S7L 5Z9
Canada
Phone: 306-934-6884
Fax: 306-244-6763
Dale Lemke, pres.
Bob Hodgins, sales & mktg. mgr.
Manufactures character generators & production titlers.

DELTA ELECTRONICS INC.

5730 General Washington Dr.
Box 11266
Alexandria, VA 22312
Phones: 703-354-3350; 800-833-5828
Fax: 703-354-0216
John Wright, pres.
William R. Fox, v.p., engineering
Joseph Novak, v.p., mktg.
Robert Stebbins, v.p., finance
Friedel Groene, v.p., production
John P. Bisset, broadcast product sales mgr.
Barbara Rinker, mktg. administrator
Michelle Howe, mktg. assistant
Manufacturer of RF instrumentation products for broadcast & HF applications, operating impedance bridges, receiver generators, coaxial transfer switches, antenna monitors, AM stereo monitors & exciters, RF ammeter systems, digital remote control systems, toroidal current transformers, splatter monitors, audio processors, amplitude modulation controllers, automatic power controllers & frequency modulation controllers.

DESISTI LIGHTING/DESMAR CORP.

1109 Grand Ave.
North Bergen, NJ 07047
Phone: 201-319-1100
Fax: 201-319-1104
Telex: 645466 DESMAR A
Frank Marsico, pres.
Manufactures, services & distributes stage, studio lighting, fresnels, softlights, location kit lighting, grip equipment & studio rigging.

DEVINE'S MACHINE & DESIGN INC.

Box 239
Grantville, PA 17028-0239
Phone: 717-469-0777
Phyllis A. Devine, gen. mgr.
Manufactures & distributes reel trailers, accessories, reel handling equipment & tools & equipment used in CATV construction & maintenance.

DIALIGHT CORP.

1913 Atlantic Ave.
Manasquan, NJ 08736
Phone: 201-223-9400

DIALOGIC COMMUNICATIONS CORP.

1106 Harpeth Industrial Court
Box 8
Franklin, TN 37064
Phone: 615-790-2882
Fax: 615-790-1329
W. Eugene Kirby, pres. & chief exec. officer
Mark Fuller, sales mgr.
C. M. Smith, v.p., engineering
Betsy Gore, mktg. dir.
Multi-tasking operating system allows for simultaneous inbound/outbound calls, report generation & application execution. Multiple terminals available for concurrent remote operation. Supports major billing systems.

DIAMOND COMMUNICATION PRODUCTS INC.

500 North Ave.
Garwood, NJ 07027
Phone: 201-789-1400
Fax: 201-789-7975
Telex: 4991010 DIAMND
Frank Pepe, pres.
Gene Coll, eng. sales mgr.
Manufacturer of poleline, drop installation and antenna mounting hardware.

DIAMOND ELECTRONICS INC.

Box 200
Lancaster, DH 43130
Phone: 614-756-9222
Fax: 614-756-4237
Telex: 6874581
William Muirhead, pres.
Robert Moore, v.p., mktg., engineered systems
Sal Raia, v.p., mktg., security products
Rich Grover, v.p., manufacturing
Rod Doty, v.p., engineering
Manufacturer & distributor of general purpose & high performance radiation-hardened TV cameras for security & general surveillance applications, video cameras, switching equipment & systems, TV light boxes, test pattern & special slides & opaques for film & live cameras in monochrome; specifically designed systems for customer applications.

DIELECTRIC COMMUNICATIONS

Tower Hill Rd.
Raymond, ME 04071
Phone: 207-655-4555
Fax: 207-655-4689
TWX: 710-229-6890
James Beville, pres.
Joseph Zuba, dir., mktg.
Colleen Mitchell, dir., mktg. services

Branch Office:

VOORHEES, NJ 08043: 479 Gibbsboro & Mariton Rds.
TV & FM broadcast antennas, rigid coax & waveguide transmission line, switching & combining equipment, loads & dehydrators.

DIGITAL ARTS

7050 Convoy Court
San Diego, CA 92111
Phone: 619-541-2055
Fax: 619-541-2655
Telex: 6503050035 MCI UW
Sheldon Liebman, v.p., sales & mktg.
Philip Beffrey, dir., software development
Manufactures PC-based software products for 2-D & 3-D animation.

DIGITAL F/X INC.

755 Ravendale Dr.
Mountain View, CA 94043
Phone: 415-961-2800
Fax: 415-961-6990
Rolando Esteverena, pres. & chief exec. officer
Barbara Koalkin, v.p., mktg.
Manufactures digital video production systems, integrated single units combining high-end real time digital effects, paint, typography, library management for teleproduction environments.

DIGITAL SERVICES CORP. (OSC)

3622 N.E. 4th St.
Gainesville, FL 32609
Phone: 904-377-8013
Fax: 904-338-0633
Telex: 752120
John Davis, pres.
James M. Seipp, v.p.
Ann Merideth, v.p., mktg.
Manufacturer & distributor of digital video effects equipment & digital disc recorders.

DIGITEL—See NCS Industries Inc.

DIGITRACE INC.

2040 S. Saginaw
Flint, MI 48503
Phones: 313-234-1301; 800-443-1403
Fax: 313-234-9037
Paul Hales, pres.
Al Winter, v.p.
Repairs set-top & addressable converters; sells reconditioned converters & parts for converter repair; repairs line equipment.

DISCOUNT VIDEO WAREHOUSE

Box 36
Mount Prospect, IL 60056
Phones: 708-299-5258; 800-323-8148;
800-448-0354 (AK & HI)
Fax: 708-299-4206
Paul Roston, pres.
Mitchell Roston, v.p.
Marc Grossman, sales mgr.
Sales of broadcast/industrial video and audio equipment.

DITCH WITCH

Box 66
Perry, DK 73077
Phone: 405-336-4402
Fax: 403-336-3458
Telex: 158180 DICH WICH PEYR
Edwin Malzahn, pres.
Jim Roth, v.p.
Paul Rogers, national sales mgr.
Jarrett Cowden, mgr. of advertising
Manufacturer of underground construction equipment.

DI-TECH INC.

48 Jeffryn Blvd.
Deer Park, NY 11729
Phone: 516-667-6300
Fax: 516-595-1012
Telex: 971806

Tony Bolletino, dir., mktg.

Dan Mazur, mgr., sales
Manufacturer of audio & video HDTV routing switchers, audio, video & pulse DAs, video equalizers, video detectors, source identifiers & audio monitor amplifiers.

DIVERSIFIED MANUFACTURING & MARKETING CO.

Box 2260
Burlington, NC 27215
Phones: 919-227-7012; 800-334-6870
T. D. Scoggins, pres.
Flexible drill & accessories for pulling wire & cable inside existing walls.

DOLBY LABORATORIES INC.

100 Potrero Ave.
San Francisco, CA 94103
Phone: 415-558-0200
Fax: 415-863-1373
Telex: 34409
Kevin Tam, broadcast tech. mgr., sales & mktg.
Manufacturer of audio signal processing and noise reduction systems; digital audio encoders and decoders (codecs).

DONLEY CABLEVISION SUPPLY

Division of Donley International Inc.
7720 Blankenship
Houston, TX 77055
Phones: 713-956-2984; 800-346-3759
Fax: 713-956-8795
J. D. Thomas, pres.
Jeff Thomas, sales mgr.
Distributor of headend & distribution equipment, character generators, closed-caption decoders, videociphers, cable switches, antennas & pre-wired headends.

DORRTE INC.

1000 N. 4th St.
Sayre, DK 73662
Phone: 405-928-3315
G. H. Dodson, pres. & owner
R. I. Gilbert, v.p.
Lucille Dodson, secy.
Distributor & contractor of CATV & electronic equipment. Amplifiers, modulators, demodulators, splitters, tap-off units, antennas & accessories for CATV systems.

DORROUGH ELECTRONICS

5221 Collier Place
Woodland Hills, CA 91364
Phone: 818-999-1132
Fax: 818-998-1507
Telex: 3791292
Michael Dorrough, pres.
Kay Dorrough, partner
John Bauch, v.p.
Susie Bauch, sales mgr.
Jon Churchill, mktg. mgr.
Manufacturer of audio products for radio, TV & studios, especially LED gain riding meters with peak & average indication simultaneously, audio processing & test & measurement equipment for stereo line level set & balance.

ODW-KEY MICROWAVE CORP.

1667 Walter St.
Ventura, CA 93003
Phone: 805-650-0260
TWX: 910-380-4327
Easylink: 586052
E. Kjellberg, pres.
Jack L. Dysart, dir., mktg.
Manufacturer of microwave & RF coaxial relays.

R. L. ORAKE CO.

9111 Springboro Pike
Box 112
Miamisburg, OH 45342
Phones: 513-866-2421 (sales office); 513-866-3211 (service-parts)

Fax: 513-866-0806
 Telex: 288017 DRAKE MSBG
 TWX: 825114 DRAKE UF
 Ron E. Wysong, pres.
 Mike R. Brubaker, v.p.
 Phil Hawkins, commercial products mgr.

Branch Offices:

PETERBOROUGH, ONT. K9J 7M1: 655 The Queensway, Suite 20. Phone: 705-742-3122. Manufactures satellite receiving equipment & CATV modulators.

DROP SHOP LTD. INC.

Box 284
 Roselle, NJ 07203
 Phones: 908-686-0788; 800-526-4100
 Fax: 908-686-4657
 Dan Parsont, chief exec. officer
 Jim Ruh, pres.
 David L. Wank, v.p., sales
 Harold Zoberg, sr. design engineer
 Jim Mooney, national sales mgr.

Branch Offices:

HAYWARD, CA 94545-5017: 2416 Tripaldi Way. Phones: 415-887-7474; 800-227-0700. Fax: 415-782-3416.

NEW ORLEANS, LA 70121: 300 Jefferson Hwy. Phone: 800-262-1201. Fax: 908-686-4657.

DUBNER COMPUTER SYSTEMS INC.

6 Forest Ave.
 Paramus, NJ 07652
 Phone: 201-845-8900
 Harvey Dubner, pres.
 Bob Webb, v.p.
 Jonathan Justin, sales representative

VICTOR DUNCAN INC.

6305 N. O'Connor
 No. 100
 Irving, TX 75039-3510
 Phone: 214-869-0200
 Fax: 214-556-1882
 Frank Marasco, pres.
 Bob Burrell, branch mgr., Dallas

Branch Offices:

ATLANTA, GA 30340: 3752 DeKalb Technology Pkwy. Phone: 404-457-4550. Fax: 404-457-4758. Ed Stamm, branch mgr.

CHICAGO, IL 60610-3770: 661 N. LaSalle St. Phone: 312-943-7300. Fax: 312-943-9043. Michael Voss, branch mgr.

DETROIT: 23801 Industrial Park Dr., No. 100. Phone: 313-471-1600. Fax: 313-471-1940. Steve Grix, branch mgr.
 Rental, sale & service of professional film, video, lighting, audio, specialized production equipment, studio support equipment & mobile equipment & supplies.

B. E. DUVAL CO.

347 W. Sixth St.
 Box 5255
 San Pedro, CA 90733
 Phone: 213-833-0951
 Fax: 213-832-9970
 Ben Duval, pres.
 Glenn Duval, v.p.
 CATV representative & distributor.

OX COMMUNICATIONS INC.

10 Skyline Dr.
 Hawthorne, NY 10532
 Phone: 914-347-4040
 Fax: 914-347-3953
 TWX: 710-569-1631
 Hiro Sugiyama, pres.
 Koki Matsumoto, v.p., sales & mktg., commercial div.
 Leonard Lashower, dir., video network group, commercial div.

Ken Mosca, mgr., CATV group, commercial div.
 Manufacturer of satellite receiving equipment; C/Ku-band satellite receivers, TV modulators, Ku-band LNB, Ku-band antennas & other accessories.

DYNAIR ELECTRONICS INC.

5275 Market St.
 San Diego, CA 92114
 Phone: 619-263-7711
 Fax: 619-264-4181
 TWX: 910-335-2040
 E. G. Gramman, pres.
 R. A. Jacobs, v.p., sales & mktg.
 Manufacturer of solid-state video and audio routing switchers with automation interface, passive switchers, video & audio accessories, fiber optic special purpose equipment for broadcast, industrial & CCTV systems.

DYNAMIC TECHNOLOGY LTD.

D.T.L. House Knaves Beech Way
 Loudwater Bucks, HP10 9QY
 England
 Phone: 062-889-1481
 Telex: 265871 MONREF G, Attn: SKK 496
 TWX: 0628-819369
 Steve Edmunds, pres.
 Mike McHugh, v.p.
 Russell Leak, sales exec.
 Complete range of audio & video distribution amplifiers & routing switches, text transmission systems. Complete turnkey installation work.

DYNATECH COMMUNICATIONS

991 Annapolis Way
 Woodbridge, VA 22191
 Phones: 703-550-0011; 800-622-8877
 Fax: 703-550-7560
 A. C. Tedesco, pres.
 Rob Welton, sales & mktg. mgr.
 Systems solutions & products supplier with worldwide customer support and field service. Services the communications and data resource management needs of govt., commercial and multinational companies.

DYNATECH NEWSTAR

6400 Enterprise
 Madison, WI 53719
 Phone: 608-274-8686
 Manufacturers of computerized newsroom systems.

EAGLE COMTRONICS INC.

Box 2457
 Syracuse, NY 13220
 Phones: 315-622-3402; 800-448-7474
 Alan Devendorf, pres.
 Joseph J. Ostuni, v.p.
 Chester J. Syp, national sales mgr.
 Traps, decoding filters, taps, converters & addressable & programmable descramblers, addressable switches.

EASTERN MICROWAVE INC.

(Operating div. of Newhouse Bcstg.)
 112 Northern Concourse
 Box 4872
 Syracuse, NY 13221
 Phone: 315-455-5955
 R. Miron, pres.
 Arthur Perkins, exec. v.p.
 Gil Korta, v.p., video and programming
 Information on CATV, educational & industrial closed-circuit common carrier signal carriage.

EASTMAN KODAK CO.

343 State St.
 Third Floor, Bldg. 7
 Rochester, NY 14650
 Phone: 716-724-4000
 L. Jack Spring, mgr., regional business unit, Americas



PO Box 68 • White Haven, PA 18661 • 717-443-9575
1-800-233-6193
 FAX 717-443-9257

UHF, VHF, ITFS/MMDS

Broadcast / Tower / Studio
 Products and Service

Turnkey Systems Since 1960

Branch Offices:

HOLLYWOOD, CA 90038: 6700 Santa Monica Blvd. Phone: 213-464-6131. G. L. Borton, western regional sales mgr.

NEW YORK, NY 10036: 1133 Ave. of the Americas. Phone: 212-930-8000. C. F. Wilkinson, eastern regional sales mgr.

OAK BROOK, IL 60522-9004: 1901 W. 22nd St. Phone: 312-218-5174. R. E. Rowe, district sales mgr., midwestern region

ATLANTA, GA 30328-5346: 4 Concourse Pkwy., Suite 300. Phone: 404-668-0500. J. W. Johnston, district sales mgr., south-eastern region
 Manufacturer of professional motion picture film & AV equipment.

EATON CORP.

(Electronic Instruments Div.)
 5340 Alla Rd.
 Los Angeles, CA 90066
 Phone: 213-822-3061
 Fax: 213-306-1500
 TWX: 910-343-6969
 Peter W. Gravelle, pres.
 Janet Zack, mgr., mktg. services
 Manufacturer of RF & microwave test & measurement equipment.

ECHOLAB INC.

175 Bedford Rd.
 Burlington, MA 01803
 Phone: 617-273-1512
 Fax: 617-273-3275
 Ted Whittaker, pres.
 Larry Baxter, dir., engineering
 Russell Whittaker, western regional sales mgr.
 Roger Smith, chief engineer
 Special effects generators featuring programmability; video & post production switchers.

ECHO SCIENCE CORP.

(An Arvin Co.)
 3105 Patrick Henry Dr.
 Santa Clara, CA 95054
 Phone: 408-988-0516
 O. Fritts, pres. & chief exec. officer
 Vince Kasprzak, v.p. & gen. mgr.
 D. Shelton, mktg. dir., disc recorders
 High performance color & b&w video tape, disc recorders & reproducers, instrumentation magnetic tape records.

ECLECTIC ENTERPRISES INC.

318 Seaspray Ave.
 Palm Beach, FL 33480
 Phone: 407-655-8570
 Designs, engineers, installs & operates CCTV, security & audio systems, MATV-MDS systems, commercial & industrial. On lease or direct sale basis.

ECCO INC./CONVERGENCE

1601 E. Chestnut Ave.
 Santa Ana, CA 92702-0659
 Phone: 714-835-6000
 Fax: 714-953-3747
 Telex: 67-8420
 Robert Milo, pres.
 Ed Sidor, v.p., mktg.
 G. R. Swetland, mgr., video products
 Manufacturer of video tape editing systems, SMPTE/EBU time code peripheral products, still-frame audio encoders & decoders & digital audio products.

EEG ENTERPRISES INC.

One Rome St.
 Farmingdale, NY 11735
 Phone: 516-293-7472
 Fax: 516-293-7417
 Edward A. Murphy, pres.
 William Jorden, v.p.
 William Posner, v.p.
 Manufacturer of TV vertical interval digital data & encoding; closed captioning; teletext & private data systems.

EEV CANADA LTD.

67 Westmore Dr.
 Rexdale, Ont. M9V 3Y6
 Canada
 Phone: 416-745-9494
 Fax: 416-745-0618
 Telex: 06-989363
 Jacques Collard, pres.
 David G. Clissold, gen. mgr.
 Dave Soward, sales mgr.
 Ed Sondek, sales mgr.
 Ralph Kachur, sales mgr.
 Art Ferry, sales mgr.
 Robert Young, sales administrator
 TV camera tubes, VHF & UHF power tubes, lightning arrestors, surge protectors, rectifiers, SCR, power (semi) CRTs, vacuum capacitors.

EEV INC.

4 Westchester Plaza
 Elmsford, NY 10523
 Phone: 914-592-6050
 Fax: 914-682-8922
 Telex: 6818096
 Mike Kirk, mktg. mgr., broadcast products
 Perry Priestly, sales mgr., broadcast products

Regional Sales Offices:

FORT MITCHELL, KY 41017: 292 General Mitchell, Apt. 3. Phone: 606-341-3191. Greg Smith

TUCKER, GA 30084: 2175 Northlake Pkwy. Phone: 404-939-1518. Harry Koziicki

BUFFALO, NY 14221: 80 Post Road. Phone: 716-626-9055. Rick Bossart

WESTMINSTER, CA 92683: 5455 Garden Grove Blvd. Phone: 714-895-3948. Kees van der Keyl
 Manufacturer & distributor of TV camera tubes, power tubes for AM & FM transmitters, high efficiency amplifier klystrons for UHF TV transmitters.

EG & G ELECTRO OPTICS/STROBE GUARD

35 Congress St.
 Salem, MA 01970
 Phone: 508-745-3200
 Fax: 508-745-0894
 Telex: 6817405
 John M. Kucharski, pres. & chief exec. officer
 Jack Murachuer, v.p., sales
 Joseph E. Farrell, product sales specialist
 Manufactures optical products, including flashlamps and other light sources and power supplies.

EIGEN VIDED

Box 848
 Nevada City, CA 95959
 Phone: 916-272-3461

Manufacturers & Suppliers

James Hebb, pres.
George Foster, v.p.
Color video disc recorders for slow-motion, animation & time-lapse photography.

EIMAC

(Div. of Varian)
301 Industrial Way
San Carlos, CA 94070
Phone: 415-592-1221
George Badger, mktg. mgr.
Manufacturer of power grid tubes, RF cavities for broadcast & other applications & power grid tube accessories.

EITEL ELECTRONICS

Box 830
Prescott, AZ 86302
Phone: 602-445-0691
George Eitel, pres.
Custom built equipment, both radio & TV, from sound mixers to transmitters, low power (1-1000 watts) UHF & VHF translators, custom preamps (tube & transistor), UHF & VHF antennas & converters, custom built towers for translators. Installation & maintenance services.

ELAN ENTERPRISES LTD.

502 E. St. Charles Rd.
Carol Stream, IL 60188
Phone: 800-331-8362
Fax: 708-665-0296
Joe Johnsen Jr., pres.
Jim Johnsen, sales
Larry Thompson, national mktg. mgr.
Generators & headend standby systems.

ELECTROHOME LTD.

809 Wellington St. N
Kitchener, Ont. N2G 4J6
Canada
Phone: 519-744-7111
Fax: 519-749-3131
J. A. Pollock, chmn., pres. & chief exec. officer
W. M. Nobbs, v.p., electronics
W. D. McGregor, v.p.
J. M. Gengerich, v.p., finance
J. R. Boehmer, dir., human resources
Robert Lovell, public relations mgr.

U.S. Offices:

TONAWANDA, NY 14150: 700 Ensminger Rd., Suite 112. Phone: 716-694-3332.

ONTARIO, CA 91761: 1155 S. Milliken Ave., Suite F. Phone: 714-983-5660.
Designs and manufactures color and monochrome vari-scan video monitors, large screen data/graphics & video projection systems, CAD/CAM projection systems, digital video systems, NAPLPS computer graphics video monitors & software; single & double printed circuit boards; contract manufacturing; digital effects systems.

ELECTRO IMPULSE INC.

116 Chestnut St.
Box 870
Red Bank, NJ 07701
Phone: 908-741-0404
Fax: 908-747-7153
TWX: 710-722-5717 EIL RENK
Mark Rubin, pres. & sales mgr.
Edward Kracum, v.p.
Manufacturer of high-power RF dummy loads, attenuators & power meters.

ELECTROLINE TV EQUIPMENT INC.

8750 8th Ave.
No. 2, Ville St.-Michel
Montreal, Que. H1Z 2W4
Canada
Phone: 514-374-6335
Telex: 055-62171
Mitchell Olfman, pres. & chief exec. officer
Mitchell Goldberg, v.p., product applications

Henri Bertemes, v.p., mktg.
Manufacturers of CATV passive devices, special amplifiers, filters & addressable systems for pay TV.

ELECTRONIC PUBLISHERS INC.

1107 Hazeltine Blvd.
No. 530
Chaska, MN 55318
Phone: 612-835-2520
Steven B. Poulter, pres.
Timothy J. Fitzpatrick, v.p., engineering
Mark Siebert, v.p., sales
Don Barnes, dir. of operations
Terri Tieman, mktg. & sales
Custom software development, OEM for cable operators & advertising systems.

ELECTRONIC SYSTEMS LABORATORIES INC.

120 S.W. 21st Terrace
Suite C-104
Fort Lauderdale, FL 33312
Phone: 305-791-1501
Fax: 305-791-8986
Telex: 753027 (Western Union)
Lutz H. Meyer, pres.

ELECTRO-VOICE INC.

(Subsidiary of Gulton Industries)
600 Cecil St.
Buchanan, MI 49107
Phone: 616-695-6831
TWX: 810-270-3135
Robert D. Pabst, pres.
Harry Bradley, v.p., finance
Paul McGuire, v.p., mktg.
Jim Long, dir., mktg.
Roger Gaines, v.p., mfg.
Earl Harris, dir., engineering
Ron Graham, v.p., employe relations
Manufacturer of professional audio products including microphones, electronic amplification & signal processing devices, loudspeakers, loudspeaker systems & accessories.

ELEPHANT REPLACEMENT & REHAB

Box 3626
North Fort Myers, FL 33918
Phone: 813-995-7383
J. Barnes, office mgr.
Manufacturer of underground boring equipment.

ELNOVA PROFESSIONAL ELECTRONICS LTD.

9325 Clement St. West
LaSalle, Que. H8R 4B4
Canada
Phone: 514-364-2118

★ EMCEE

Box 68
White Haven, PA 18661
Phone: 717-443-9575
TWX: 510-655-7088
Perry Spooner, v.p. & system engineer
John Saul, v.p. & system engineer
Frank Trainor, dir. of mktg.
VHF & UHF translators, transmitters & low/medium power transmitting antennas, 1 watt-5 kw, single channel & broadband amplifiers, 2500 MHz instructional TV transmitters, repeaters, receiving converters & response systems. Multipoint distribution service transmitters, repeaters & receiving converters.

EMCOR PRODUCTS/CRENLO INC.

1600 Fourth Ave. NW
Rochester, MN 55901
Phone: 507-289-3371
Fax: 507-287-3405
Gary P. Ellis, v.p., sales & mktg.
Daniel Estes, sales mgr.

Thomas Regnier, advertising coordinator
John Horton, field sales mgr.
Manufacturers of modular enclosure systems, EMI/RFI shielded enclosures, computer support furniture, chassis slides, packaged blowers, electrical enclosures.

EM ELECTRONICS INC.

545-547 Commerce Dr.
Yeadon, PA 19050
Phone: 215-259-7200
Fax: 215-259-4872
Elena M. DiMaggio, pres.
OEM cable equipment manufacturer & national distributor; engineering, design & installation services.

E-N-G CORP.

2950 Cloverdale Ave.
Concord, CA 94518
Phone: 415-798-4060
TWX: 910-481-3018
Jack C. Harris, pres.
Ted Kendrick, v.p.
Jim von Striver, dir., operations
Don Dirks, gen. mgr.
Manufacturer of ENG news vehicles, telescoping masts, SNG satellite vehicles.

ENTERPRISE ELECTRONICS CORP.

128 S. Industrial Blvd.
Enterprise, AL 36330
Phone: 205-347-3478
William R. Braswell, pres.
Larry Collins, dir. of operations
Bob Epperson, gen. mgr.
Color weather radar & color radar data remoting systems.

ENTRON INC.

418 Rte. 79
Morganville, NJ 07751
Phone: 201-591-1000
Joseph Ross, pres.
Doris Beal, division mgr., CATV
Manufacturer of full line of solid state equipment & accessories for CATV industry.

ENVIRONMENTAL TECHNOLOGY INC.

1302 High St.
South Bend, IN 46618
Phone: 219-233-1202
Fax: 219-233-2152
Tom Siler, exec. v.p.
Steve Leykauf, mktg. mgr.
Sensors and controls for tower and dish antenna de-icing. Pressurization units/dehydrators for RF components such as feed horns, waveguides, coax cable, etc. Sensor & control assembly for microwave landing system radome de-icing.

ESD WEATHER SYSTEMS INC.

5200 Auth Rd.
Suitland, MD 20746
Phone: 301-423-2113
Fax: 301-899-8437
Terry Hambrick, v.p., mktg. & sales
Ronn Irving, media mktg. rep.
Bob Martinkovic, administrator, mktg. & sales
Weather graphics computer systems, satellite weather imagery, forecast graphics & weather data.

ESE

142 Sierra St.
El Segundo, CA 90245
Phone: 213-322-2136
Jerry Johnson, pres.
Robert Mayers, v.p., sales & mktg.
Manufacturer of solid state digital clocks & timers, programmers, master timing systems, SMPTE time code readers & generators, hybrid telephone interfaces, video distribution amplifiers & color character generators.

ETC

(Electronic Tele-Communications Inc.)
3620 Clearview Pkwy.
Atlanta, GA 30340-2178
Phone: 404-455-4890
Fax: 404-455-7972
Dean W. Danner, pres.
James S. Fuller, v.p., mktg.
Douglas R. Altman, national sales mgr.
Phyllis McNeill, advertising mgr.
Manufacturer & distributor of digital voice response systems for all recorded announcement applications; time/weather/temperature announcement systems for community service & public awareness. Complete programming, maintenance service, installation, traffic management & weather forecasting.

EVENTIDE INC.

One Alsan Way
Little Ferry, NJ 07643
Phone: 201-641-1200
Fax: 201-641-1640
Richard Factor, pres.
Gil Griffith, sales mgr.
Joseph Shapiro, mktg. mgr.
Manufacturers of digital audio effects devices, pitch change, video delays, broadcast delays & time compression/expansion systems.

EVERSTICK ANCHOR CO.

(Div. of Iowa Malleable Iron Co.)
Ninth & Kirkwood
Box 967
Fairfield, IA 52556
Phone: 515-472-3116
Fax: 515-472-5860
M. W. Green, pres. & chief exec. officer
Jim Steinbeck, sales mgr.
Manufacturers of 3-way & 4-way expanding earth anchors & installation tools.

EVERTZ MICROSYSTEMS LTD.

3465 Mainway
Burlington, Ont. L7M 1A9
Canada
Phone: 416-335-3700
Fax: 416-335-3573
Telex: 061-8784
Dieter Evertz, pres.
Alan Lamshead, v.p.
Carter Lancaster, sales & mktg.
Manufacturers of LTC or VITC time code equipment for post production including generators, readers, translators, character inserters, audio/video synchronizers & audio tape transport interfaces for video editors; clocks, timers & data displays & VHS & S-VHS interfaces for video editors.

EXCALIBUR INDUSTRIES INC.

12427 Foothill Blvd.
Lakeview Terrace, CA 91040
Phone: 818-899-2547
Fax: 818-890-1647
Joseph L. Byron, pres.
Manufacturer of custom cases.

EXPRESS TOWER CO. INC.

Star Route East
Box 37
Locust Grove, OK 74352
Phone: 918-479-6484
Fax: 918-479-6485
Terry L. Cowan, pres.
Jerry W. Cowan, v.p.
Dyke A. Dean, mktg. dir.
Designs, fabricates & erects broadcast towers for TV, FM, AM, CATV, LPTV & microwave. Specializes in 1000-ft. & above towers.

FAIRCHILD DATA CORP.

350 N. Hayden Rd.
Scottsdale, AZ 85257-4692
Phone: 602-949-1155
Fax: 602-941-0023
Telex: 910-950-0085

Milt Deever, pres.
Bob Miller, customer service mgr.
Carol Foster, mktg.

Branch Office:

RESTON, VA 22091: 12020 Sunrise Valley Dr., Suite 141. Phones: 703-391-2734; 703-391-2725. Fax: 703-476-2217. TWX: 249803 (VA).

Manufacturer of high-speed broadband, groupband, satellite & map modems & RF electronics for Ku-band & C-band earth stations.

FAROUDJA LABORATORIES INC.

675 Palomar Ave.
Sunnyvale, CA 94086
Phone: 408-735-1492
Fax: 408-735-8571
Telex: 278559

Yves C. Faroudja, pres.
Isabell Faroudja, v.p.
Halfon Hamaoui, exec. v.p.
Ronald E. Zimbrick, mgr., mktg. & technical services
Manufacturer of encoders, decoders, transcoders & video signal processing equipment.

FERNO-WASHINGTON INC.

70 Weil Way
Wilmington, OH 45177
Phone: 513-382-1451
Telex: 684 2139 Ferno UW
El Bourgraf, pres.
Wayne Smith, v.p.
Mark Hess, mktg. mgr.
Manufacturer of on-location transport carts for video and audio gear.

FIDELIPAC CORP.

Box 808
Moorestown, NJ 08057
Phone: 609-235-3900
Fax: 609-235-7779
Telex: 710-897-0254

Robert S. Thanhauser Jr., pres.
Daniel McCloskey, v.p. & gen. mgr.
Jack Ducart, dir., sales
Joanne Donahue, sales coordinator
Larry Lamoray, dir., mktg.
Manufacturer of broadcast audio cartridges, cartridge machines, cartridge storage racks, back-lubricated and reel-to-reel audio & digital recording tape, cartridge accessories, studio warning lights, tape erasers & eraser/splice detectors.

FIFE-PEARCE ELECTRIC CO.

17141 Ryan Rd.
Detroit, MI 48212
Phone: 313-369-2560
Fax: 313-369-1859
Steven G. Pearce, pres.
Gregory M. Pearce, v.p.
Roger N. Pearce, v.p.
Video and audio tape degaussing equipment & demagnetizers.

FILMLINE CORP.

43 Erna St.
Milford, CT 06460
Phone: 203-878-2433
Ed Krause, pres.
Jack Grady, v.p., sales
Film processors of all types: Color, black & white, reversal (8mm to 35mm).

FINLINE TECHNOLOGIES LTD.

440 Phillip St.
Waterloo, Ont. N2L 5R9
Canada
Phone: 519-746-1023
Fax: 519-746-1131
Scott K. Wilson, v.p., mktg. & sales

FIRST CAMERA VIDEO

350 Brannan St.
Third Floor
San Francisco, CA 94107
Phone: 415-495-0155
Vaughn Kilgore, pres.
Tara McBride, production mgr.
Supplier of full production services, broadcast level camera package, equipment, crew & VHS offline.

FIRST CAROLINA SATELLITE

529 Dynamic Dr.
Garner, NC 27529
Phone: 919-779-0273
All satellite equipment, sales, service & installation.

FISH-SCHURMAN CORP.

70 Portman Rd.
New Rochelle, NY 10802
Phone: 914-636-1300
Telex: 137480
Murray Yawitz, pres.
M. F. Hertel, treas.
Color separation prism assemblies for color TV, multilayer dichroic filters & beam splitters, hot & cold mirrors, color-glass filters, including infrared for silicon vidicon, neutral wedge & wavelength wedge filters, laminated gelatin & polarizing filters, lenses, mirrors, glass filters for surveillance of casino cards with b&w cameras.

FLASH TECHNOLOGY CORP. OF AMERICA

55 Lake St.
Nashua, NH 03060
Phone: 603-883-6500
Fax: 603-883-0205
Telex: 943481
William F. Sommers, pres.
Thomas J. Allain, sales engineer
Manufacturer of high & medium intensity aviation obstruction lighting systems.

FM SYSTEMS INC.

3877 S. Main St.
Santa Ana, CA 92707
Phones: 714-979-3355; 800-235-6960
Frank F. McClatchie, pres.
Don K. McClatchie, sales mgr.
Manufactures & distributes program audio level control processors, video voltmeters, FM stereo & TV audio (in-band) modulators, delta modulation systems, deviation meters, companders, SCPC modulators & demodulators, multi-plexers & stereo processors for satellite, microwave, supertrunk & cable distribution facilities, audio modulation & video modulation meters.

FOR-A CORPORATION OF AMERICA

320 Nevada St.
Nonantum Office Park
Newton, MA 02160
Phone: 617-244-3223
Fax: 617-965-5085
David E. Acker, pres.
Risshi Morioka, v.p.
Gary Carter, mktg. mgr.
John Maradardo, regional sales mgr., northeast

Branch Offices:

CYPRESS, CA 90630: 11095 Knott Ave., Suites A & B.

ITASCA, IL 60143: 450 E. Devon Ave., Suite 185.
Manufacturer of broadcast & production equipment, character generators, specialized video equipment, video measuring equipment, video timers & video surveillance equipment.



PO Box 68 • White Haven, PA 18681 • 717-443-9575
1-800-233-6193
FAX 717-443-9257

UHF, VHF, ITFS/MMDS

Broadcast / Tower / Studio
Products and Service

Turnkey Systems Since 1960

FORT WORTH TOWER CO. INC.

1901 E. Loop 820 S.
Fort Worth, TX 76124-0597
Phone: 817-457-3060
Fax: 817-429-6010
T. W. Moore, pres.
Fred Moore, v.p.
Carl Moore, v.p.
Betty Moore, secy.-treas.

Manufacturer of guyed or self supporting towers, equipment buildings, mobile communications buildings, fiber optics splicing trailers & standby power systems.

FOSTEX CORP. OF AMERICA

15431 Blackburn Ave.
Norwalk, CA 90650
Phone: 213-921-1112
Fax: 213-802-1964
Telex: 5106002488
Yoshiharu Abe, pres.
Fred Huang, gen. mgr.
Mark Cohen, v.p., sales & mktg.
Manufacturer of digital/analog audio recorders, studio monitors, microphones, mixing, video/audio synchronization equipment.

FREELAND PRODUCTS INC.

75412 Hwy. 25
Covington, LA 70433
Phones: 504-893-1243; 800-624-7626
Fax: 504-892-7323
W. T. Freeland, chmn.
J. H. Freeland, pres.
F. J. Delaup, v.p.
Laura S. Pfefferle, sales mgr.
Rebuilders of transmitter tubes for radiq & TV stations.

FREZZI-PAG

5 Valley St.
Hawthorne, NJ 07506
Phone: 704-274-1438
James Crawford, pres.
Manufacturer of battery equipment & accessories.

FREZZOLINI ELECTRONICS INC.

5 Valley St.
Hawthorne, NJ 07506
Phones: 201-427-1160; 800-345-1160 (sales/order line)
Fax: 201-427-0934
James Crawford, pres.
Jack Frezzolini, v.p., mktg. & sales mgr.
Kim Ussher, sales & mktg.
Michele Goycoolea, mktg.

Branch Offices:

SARASOTA, FL 33577: 767 John Ringling Blvd. Phone: 813-366-3021.

BURBANK, CA 91505: 820 N. Hollywood Way. Phone: 818-845-1311. Fax: 818-845-1724.
Manufacturer & distributor of nickel cadmium battery packs, chargers & AC adapters, portable & studio lighting kits.

FUJINON INC.

10 Highpoint Dr.
Wayne, NJ 07470
Phone: 201-633-5600
Telex: 6818115
Hitoshi Kawamura, pres.
John Newton, gen. mgr.
Dave Waddell, mgr., mktg.

Branch Offices:

CARROLLTON, TX 75006: 2101 Midway, Suite 350. Phone: 214-385-8902.

CARSON, CA 90746: 129 Savarona Way. Phone: 213-532-2861. Norma Delatorre

WEST CHICAGO, IL 60185: 3 N. 125 Springvale. Phone: 312-231-7888. Bruce Wallace
Manufacturer of broadcast TV lenses, optical systems & CCTV lenses; service & maintenance.

FUJI PHOTO FILM USA INC.

555 Taxter Rd.
Elmsford, NY 10523
Phones: 914-789-8100; 800-223-6535
Fax: 914-682-4955; 914-682-4956
Sam Inoue, exec. v.p.
Stan Bauer, gen. mgr.
Joe Visslaili, national sales mgr.
Brad Friedrich, mktg. mgr.
Tom Daly, product mgr.
Gene Kern, advertising mgr.

Branch Offices:

CARROLLTON, TX 75006: 1628 W. Crosby Rd., Suite 100. Phone: 214-242-0662. Stan Risetter, regional sales mgr.

CYPRESS, CA 90630: 6200 Phyllis Dr. Phone: 714-372-4200. Don Jackson, regional sales mgr.

ITASCA, IL 60143: 1285 Hamilton Pkwy. Phone: 312-773-7200.

NORCROSS, GA 30092: 5461 Peachtree Industrial Blvd. Phone: 404-441-2222. Jerry Lester, regional sales mgr.

SOUTH HACKENSACK, NJ 07606: 3 Empire Blvd. Phone: 201-507-2500. Tom Volpicella, regional sales mgr.
Manufacturer of video tapes for professional use & audio cassettes.

FUSION ELECTRONICS INC.

15 Main St.
East Rockaway, NY 11518
Phones: 516-599-6400; 800-645-2300
Fax: 516-599-6495
Telex: 125237
Marie Ramirez, pres.
Sid Sussman, v.p.
Warren Sussman, sales mgr.
Anna Califano, treas.
Distributor of components including camera pick-up tubes; transmitting & industrial and x-ray tubes; stage & studio lamps and fixtures; CCTV, broadcast & CATV equipment & parts including hybrids, quads, RF transistors, surge protectors, attenuator pads, fuses & capacitors. CATV distribution equipment & new & refurbished trunk stations.

FUTURE PRODUCTIONS INC.

630 Ninth Ave.
Suite 403
New York, NY 10036
Phone: 212-333-3606
Fax: 212-581-1639
Mitsuko Matsuda, pres.
Ken Washino, v.p.
Valerie Shimoyama, v.p., advertising
Timothy Forster, v.p., mktg.

Manufacturers & Suppliers

Manufacturers of audio/video distribution amplifiers, remote control for VCRs, control equipment for large & small video duplication systems; duplication of VCRs; dealer for video retailers & manufacturers.

GABRIEL ELECTRONICS INC.

Libby Rd.
Box 70
Scarborough, ME 04074
Phone: 207-883-5161
Fax: 207-883-4469
Telex: 95-0113
Frank Gemme, pres.
Donald Crisman, v.p., sales & mktg.
Michael Cahill, sales mgr.

Manufactures point-to-point microwave antennas including STL & CARS band antennas, dehydrators, waveguides & horn reflectors for the telecommunications industry. Offers installation, program management & system analysis.

GAMCO INDUSTRIES INC.

45A Walnut Ave.
Clark, NJ 07066
Phones: 201-381-0700; 800-221-1367
Fax: 201-381-6168
Fred G. Whiting, pres.

Sheila O'Sullivan, exec. v.p.
Manufacturer of CATV & pay TV devices, hotel & motel channel deletion filters, amplifiers & trunk line equipment, subscriber traps, band pass filters & all specialty filters.

G & M POWER PRODUCTS

943 North Orange Dr.
Los Angeles, CA 90038
Phones: 800-748-5860; 213-850-6800
Fax: 213-850-5143
Gideon Ben-Akiva, pres.
Gerald Meisel, sales
Manufactures & distributes battery belts, packs, blocks & chargers for the film & video industry.

GARINER COMMUNICATIONS CORP.

3605 Security St.
Garland, TX 75042
Phone: 214-348-4747
Fax: 214-341-1933
TWX: 910-861-0004
Jim Harris, pres.
Annette Jensen, v.p.
Charles B. Pace, mktg. mgr.
Manufacturer of low-noise amplifiers, converters, LNBS & combination feeds with amplifiers & block down converters, C-band & Ku-band.

GARNER INDUSTRIES

4200 N. 48th St.
Lincoln, NE 68504
Phone: 402-464-5911
Fax: 402-464-6960
Telex: 438068
Ed Garner, pres.
Philip Mullin, v.p.
Brad Osthus, degaussing sales
Robert A. Bobrowski, dir., mktg.
Manufacturers of bulk erasers, degaussers & demagnetizers.

GAUSS

A Mark IV Co.
9130 Glenoaks Blvd.
Sun Valley, CA 91352
Phone: 213-875-1900
J. R. Williams, pres.
P. Hugo, sales mgr.
Manufacturer of high-speed tape duplicators, precision loudspeakers & systems.

G. C. ELECTRONICS CO.

1801 Morgan St.
Rockford, IL 61102
Phone: 815-968-9661
Fax: 815-968-9731

Telex: 383956
Alan Walter, v.p., sales & mktg.
Al Andreini, operations mgr.
Manufacturer of video, telephone & computer accessories; service technician tools & aids.

GENCO INC.

6907 Rhode Island Ave.
College Park, MD 20740
Phil Barley, gen. mgr.
Manufacturer of electronic test equipment & systems.

GENERAL CABLE CO.

(A unit of the Penn Central Telecommunications Co.)
One Cragwood Rd.
South Plainfield, NJ 07080
Phone: 201-769-3200
Telex: 138-935
Peter Gordon, pres.
Dan Keating, sales
Dave Gates, mktg.

Manufacturer of optical fiber cables; supplier of telecommunications cable & related products including aerial lifts, installation tools & equipment, air dryers & cable pressurizing systems.

GENERAL ELECTRIC CO.

(Closed Circuit TV Operation)
316 E. Ninth St.
Owensboro, KY 42301
Phone: 502-685-6329
Fax: 502-685-6494
Telex: 213-021
John P. Olson, mgr., video markets
Manufacturer of CCTV cameras, monitors, VTRs & accessories.

GENERAL INSTRUMENT CORP.

(Comm/Scope Division)
Box 1729
Hickory, NC 28603
Phone: 800-982-1708
Frank Drendel, pres.
Jim Webb, v.p.
Stan Lindsay, v.p., sales
Steve Coffey, mktg. mgr.
Caroline Robbins, customer service mgr.
Manufacturer of coaxial cable, converters, TVRO systems, video cipher scrambling/descrambling equipment, special coaxials.

GENERAL TELEVISION NETWORK—See Communications Systems Group

GENEVA GROUP OF COMPANIES INC.

9909 S. Shore Dr.
Plymouth, MN 55441
Phones: 612-546-5620; 800-328-6795 (ext. 382)
TWX: 510-600-5005 GENEVA GRP
Edward E. Griffin, pres.
Bruce A. Bowen, national sales mgr.
Manufacturer of audio/video accessories.

GENRAO INC.

300 Baker Ave.
Concord, MA 01742
Phone: 508-369-4400
Fax: 508-369-6974
Telex: 200272; 95-1037
TWX: 710-347-1051
Robert E. Anderson, pres. & chief exec. officer
Vincent L. Carolan, controller
Constantine J. Lahanas, sr. v.p., corporate development & secy.
Charles E. Peters Jr., sr. v.p. & chief financial officer
Ashwin Vora, gen. mgr., California operations
Richard J. Faubert, v.p., product development
James T. Lynch, v.p., human resources
Richard C. Tippett, v.p., operations
Arthur W. Winterhalter, v.p., sales & mktg.
Raymond F. McNulty, dir., corporate relations

Mark T. Beaudouin, gen. counsel & asst. secy.
D. Wayne Peters, treas.
Supplier of integrated software systems & automatic test equipment to manufacturers & users of electronic & mechanical equipment for design verification, product testing & process quality management.

GENTNER ELECTRONICS CORP.

1825 Research Way
Salt Lake City, UT 84119
Phone: 801-975-7200
Fax: 801-977-0087
Russell D. Gentner, pres.
William Gillman, v.p., engineering
Gary Crowder, national sales mgr.
Cory Guttu, mktg. coordinator
Manufacturers of telephone interface products, remote control/ATS products, prewired audio patch panels, audio distribution products & teleconferencing products.

THE GEORGE-INGRAHAM CORP.

Box 1869
Stone Mountain, GA 30086-1869
Phones: 404-296-0804; 800-631-6283; 800-332-5162 (GA only)
Fax: 404-296-0952
Joseph I. Stone, pres.
Betty Estes, v.p., sales & mktg.
Manufacturer of underground, underbridge & fiber optic conduit systems & all related materials including hangers; engineering services & manhole equipment & supplies.

GILBERT ENGINEERING CO. INC.

5310 W. Camelback Rd.
Glendale, AZ 85301-7597
Phones: 602-245-1050; 800-528-5567
Fax: 602-934-1380
TWX: 910-951-1380
Robert A. Spann, pres.
James Moulin, mgr., distributor sales
Robert Hayward, v.p., engineering
Manufacturer of coaxial connectors, test connectors, tools & accessories.

GLEN ROCK GRAPHICS

555 Broad St.
Glen Rock, NJ 07452
Phone: 201-445-3343
Charles R. Diehl, pres.
Character generator leasing, remote truck rental, animation & video printing equipment rental.

GLOBAL SYSTEMS CORP.

(Micro-Link)
15 Hale St.
Haverhill, MA 01830
Phone: 508-373-4392
Thomas H. Jarman, pres.
Manufacturer of 10-w & 100-w ITFS, MMDS & MDS microwave TV transmitters, repeaters, FM talkback & data transmitters, STLs; microwave downconverters, preamplifiers & filters; VHF distribution amplifiers, set-top converters, power supplies.

GLW ENTERPRISES INC.

437 Atlas Dr.
Nashville, TN 37211
Phone: 615-331-8800
Fax: 615-331-8883
Telex: 413838
William B. Owen, pres.
Martin R. Burns, sales mgr.
Gary Thielman, factory sales representative
Brad Harrison, southwest regional sales mgr.
Theresa Parsley, mktg. coordinator
Manufacturer of audio mixing consoles for on-air radio production, TV production & post-production, film post-production, multi-track scoring & sound reinforcement.

GML NORTH AMERICA

8547 Government Circle
Gaithersburg, MD 20877
Phone: 301-670-9696
Fax: 301-840-2946
Telex: 64405 ADHOC
Phil Edwards, pres.
Roland Blood, v.p.
John McElwee, sales
Distributors of dual channel digital video effects systems which include time-base correction, color correction, A/B transitions, SPG, digital effects.

GMP

3111 Old Lincoln Hwy.
Trevose, PA 19053-4996
Phone: 215-357-5500
Fax: 215-357-6216
Telex: 755380
G. Nelson Pfundt, pres.
Douglas H. Clemens, v.p., sales
Theodore R. Clemens, sr. sales rep.
Bayard Brewin, mktg. mgr.
Manufactures, distributes & services tools & accessories for CATV outside plant. Aerial, underground & in-building cable installation & maintenance tools.

GOOWIN COMMUNICATIONS

3364 Chichester Ave.
Suite 241
Boothwyn, PA 19601
Phone: 800-962-7986
Fred R. Godwin, pres.
Distributor of headend equipment for CATV industry.

ALAN GOROON ENTERPRISES INC.

1430 N. Cahuenga Blvd.
Hollywood, CA 90028
Phone: 213-466-3561
Fax: 213-871-2193
TWX: 910-321-4526
Grant Loucks, pres.
Ted Lane, sales mgr.
Wayne Loucks, mktg.
Motion picture equipment (including cameras), plus video support equipment.

GORMAN-REOLICH MANUFACTURING CO.

257 W. Union St.
Athens, OH 45701
Phone: 614-593-3150
James T. Gorman, owner
Manufacturer of FCC type-accepted EBS encoders, decoders, receivers, NOAA weather radio receivers.

GOTHAM AUDIO CORPORATION

1790 Broadway
New York, NY 10019-1412
Phone: 212-765-3410
TWX: 236779 GOTHM UR
Russell O. Hamm, pres.

Regional Office:

VAN NUYS, CA 91406: 7445 Orion Ave. Phone: 818-785-2211.

Reverberation units with remote control, studio turntables, compressor/limiters, consoles, console components, transistor condenser microphones, transformers, linear attenuators, monitor speakers, wow & flutter meters, test equipment, audio cable, stereodisk cutting equipment, noise reduction systems, digital processing equipment, professional CD players, tape machines & mixers.

GRAHAM-PATTEN SYSTEMS INC.

Box 1960
Grass Valley, CA 95945
Phones: 916-273-8412; 800-547-2489 (outside CA); 800-422-6662 (CA)
Fax: 916-273-7458

Merv Graham, pres.
Mike Patten, v.p.
Tim Prouty, v.p., sales & mktg.
Manufacturer of television broadcasting equipment, edit suite audio mixer & video keying systems.

THE GRASS VALLEY GROUP INC.

Box 1114
Grass Valley, CA 95945
Phone: 916-478-3000
Fax: 916-478-3187
Telex: TRT 160432
Dave Mayfield, v.p. & gen. mgr.
Robert L. Cobler, v.p., mktg.

Regional Offices:

ATLANTA: 3554 Habersham at North Lake, Tucker, GA 30084. Phone: 404-493-1255. Richard Brown, mgr.

CHICAGO: Box 4609, Elkhart, IN 46514. Phone: 219-264-0931. Tom Parrish, mgr.

DALLAS: 5628 Green Oaks Blvd. SW, Suite A., Arlington, TX 76017. Phone: 817-483-7447. Roger Hale, mgr.

LOS ANGELES: 21243 Ventura Blvd., Suite 143, Woodland Hills, CA 91364. Phone: 818-999-2303. Dennis Shelton, mgr.

MIAMI, FL 33172: 8880 N.W. 20th St., Suite I. Phone: 305-477-5583. Dave Fogelsohn, mgr.

NEW YORK: Six Forest Ave., Paramus, NJ 07652. Phone: 201-845-7988. Russ Johnson, mgr.

WASHINGTON, DC: 12520 Prosperity Dr., Suite 110, Silver Spring, MD 20904. Phone: 301-622-6313. Dave Russin, mgr.
Audio & video switching systems, line & terminal equipment & fiber optic communications systems, video editing & digital effects equipment.

GRAY ENGINEERING LABORATORIES INC.

504 W. Chapman Ave.
Suite P
Orange, CA 92668
Phone: 714-997-4151
Fax: 714-997-1939
Scott R. Gray, pres.
Designs and manufactures SMPTE longitudinal and vertical interval time code products, video assisted film editing products, safe title generator equipment & time code processing equipment.

THE GREAT AMERICAN MARKET

826 N. Cole Ave.
Hollywood, CA 90038
Phone: 213-461-0200
Fax: 213-461-4308
TWX: 910-494-1233
Joseph N. Tawil, gen. mgr.
Rachel Hahn, customer service
Manufacturer of lighting equipment, special effects, pattern projections, custom patterns, effects & pattern projectors, portable lighting, kits, color filters & control consoles.

GRUMMAN ELECTRONIC SYSTEMS DIVISION

Sunnise Hwy.
Great River, NY 11739
Phone: 516-224-6049

JAMES GRUNDER & ASSOCIATES INC.

5925 Beverly
Mission, KS 66202
Phone: 913-831-0188
Fax: 913-831-3427
James Grunder, pres.
Eddie Grunder, v.p.

Jim Bendure, gen. mgr.
Distributor of standards converters, computer scan converters, color encoders, sync generators, time base correctors, special effects generators, color processors, audio/video distribution amplifiers & remote monitoring systems.

GTE PRODUCTS CORP.

Sylvania Lighting Center
Danvers, MA 01923
Phone: 617-777-1900
Telex: 940280
TWX: 710-347-0891
Dean Langford, pres.
Earl Lawson, v.p. & gen. mgr.
Manufacturer of a complete line of lighting products for the television industry.

★ GTE SPACENET CORP.

1750 Old Meadow Rd.
McLean, VA 22102
Phone: 703-848-1000
Fax: 703-848-1012
C. J. Waylan, pres.
Thomas C. Natoli, v.p., corporate affairs
Ray Marks, v.p., mktg.
Joe Barna, v.p. & gen. mgr., communication services
Dan French, v.p., controller
Jim McDonald, dir., sales
Provides a comprehensive range of business communications services including wide range of transmission capacity & full service design, implementation, operation, maintenance & management of private networks for domestic & international data, video & voice applications utilizing satellite technology; supplier of domestic Ku-band capacity.

HALL ELECTRONICS INC.

1305-F Seminole Trail
Charlottesville, VA 22901
Phone: 804-974-6466
Fax: 804-974-6450
Jonathan G. Hall, pres.
Sharon P. Hall, v.p.
Bob Bousman, sales
Sells new & rebuilt audio & radio broadcast equipment. Manufactures replacement cards for cart machines.

HALLIKAINEN & FRIENDS INC.

141 Suburban Rd.
Bldg. E4
San Luis Obispo, CA 93401-7590
Phone: 805-541-0200
Harold Hallikainen, pres.
Frank Calabrese, v.p., sales & mktg.
Manufacturer of transmitter remote control & logging equipment, remote satellite dish steering systems, telemetry update kits, audio mixers with audio-follow-video control.

HAMMOND INDUSTRIES INC.

8000 Madison Pike
Madison, AL 35758
Phone: 205-772-9626
Fax: 205-461-7708
Colin E. Hammond, pres.
Manufacturers of stands for 19-inch equipment, fixed or standing.

H & E MICRO-TRAK CORP.

165 Front St.
Chicopee, MA 01013
Phones: 413-733-8743; 800-358-8729
Roger Hamel, pres.
Denise Ewing, v.p., operations
William E. Stacy, v.p., mktg. & sales
Manufacturer of audio equipment & accessories, studio desks & cabinetry.



PO Box 68 • White Haven, PA 18661 • 717-443-9575
1-800-233-6193
FAX 717-443-9257

UHF, VHF, ITFS/MMDS

Broadcast / Tower / Studio
Products and Service

Turnkey Systems Since 1960

HARDIGG INDUSTRIES INC.

393 N. Main St.
Box 201
South Deerfield, MA 01373
Phone: 413-665-2163
Fax: 413-665-4801; 413-665-8061
Telex: 955431 HARDIGG SO DR
James S. Hardigg, pres.
John C. Miller, v.p.
Jamie M. Hardigg, sales
Manufacturers of rotationally molded plastic shipping and storage containers, custom molded package cushioning products.

HARRIS ALLIED BROADCAST EQUIPMENT

3200 Wismann Lane
Box 4290
Quincy, IL 62305-4290
Phone: 217-222-8200
Fax: 217-224-1439
Telex: 650-374-2978
Thomas E. Yingst, v.p. & gen. mgr.
Harvey Baker, v.p., manufacturing & customer service
Frank Svet Jr., v.p., engineering
Gus Ezcurra, v.p., worldwide sales
Robert R. Weirather, dir., advanced mktg. & development
Ronald C. Frillman, mgr., domestic radio, RF sales
Gaylen Evans, mgr., domestic TV sales

Branch Offices:

RICHMOND, IN 47375: 3712 National Rd. W, Box 1487. Phone: 317-962-8596. Fax: 317-962-8961. Roy Ridge, pres.; Marvin Nickel, v.p.; Tom Harle, sales mgr.; Dave Burns, mktg. mgr.
UNION CITY, GA 30291: 4405 Mail Blvd., Shannon Towers, Suite 125. Phone: 404-964-1464. Fax: 404-964-2820.

SKOKIE, IL 60077: 5215 Old Orchard Rd., Suite 970. Phone: 708-470-0303. Fax: 708-470-9017.

PLANO, TX 75074: Community Credit Union Bldg., 1101 East Plano Pkwy., Suite B. Phone: 214-423-8667. Fax: 214-578-9162.

BURBANK, CA 91505: 3808 Riverside Dr., Suite 203. Phone: 818-843-5052. Fax: 818-843-5145.

District Managers, TV-RF:
DENTON, TX 76205: 1807 Southridge Dr. Phone: 817-382-8322. Warren Bortorff

AUBURN, CA 95603: 24212 Oakmont Way. Phone: 916-268-3957. Bishop Ellison

HOLT, MI 48842: 1802 Cottonwood. Phone: 517-694-1223. Tom Schoonover

MARIETTA, GA 30062: 4330 Sprucebough Dr. NE. Phone: 404-587-1613. Richard Chalk

WESTCHESTER, IL 60154: 3073 Ashton Court. Phone: 708-531-0410. T. James Woods

Radio RF Field Sales:

MONTGOMERY, AL 36106: 4612 Young Farm Court. Phone: 205-277-4377. Wilfred O. Bone

QUINCY, IL 62301: RR 5, Box 326. Phone: 217-223-6566. Fred Brown

BALTIMORE, MD 21234: 3410 Orlando Ave. Phone: 301-444-2772. S. E. (Ed) Hawkins

BROKEN ARROW, OK 74012: 1021 N. Hickory Place. Phone: 918-251-8808. Curtis A. Lutz

WESTERVILLE, OH 43081: 718 Old Coach Rd. Phone: 614-882-8506. James D. Marwood

PROVO, UT 84604: 1477 East 1575 North. Phone: 801-373-7551. R. Kent Pendleton

ARLINGTON, TX 76017: 5403 Rimrock Court. Phone: 817-572-6452. Edward J. Pryor

BELLINGHAM, WA 98225: 1300 N. State St., Suite 203. Phone: 206-671-7125. Thomas R. Ransom

PORT CHARLOTTE, FL 33948: 4209 Swensson St. Phone: 813-743-6887. J. Daniel Sessler

WATERBURY, CT 06706: 5 Prattfield Rd. Phone: 203-573-0103. Arthur A. Silver

QUINCY, IL 62301: 1639 N. 24th St. Phone: 217-222-1029. Donald E. Taylor

FAIRPORT, NY 14450: 66 Huxley Way. Phone: 716-223-1030. Jeffrey Baker
Manufacturer & distributor of AM, FM, UHF & VHF transmitters & antennas, audio equipment, remote control equipment.

HARRIS CORP.

(Business Communication Systems Div.)
1025 W. NASA Blvd.
Melbourne, FL 32919
Phone: 800-327-8478
J. T. Hartley, pres.
A. L. Burns, v.p.
H. B. Shannon, dir., product sales
G. A. Headley, dir., mktg. support
C-band & Ku-band TVROs & uplink systems, including video receivers, antennas, controllers, LNAs, LNCs; system design, installation & maintenance services.

HARRIS CORP.

(Video Systems Operation)
960 Linda Vista Ave.
Mountain View, CA 94043
Phone: 415-969-9100
Eric S. Hass, dir., sales & mktg.

HARRIS FARINON

1691 Bayport Ave.
San Carlos, CA 94070-5307
Phone: 415-594-3462
Fax: 415-594-3110
Telex: 67637
Denis Cote, v.p.
Cliff Fields, sales mgr.
Manufacturer & distributor of microwave point-to-point transmission equipment for STL, CARS, local & long-haul relay & satellite uplink exciters.

HARRISON BY GLW

437 Atlas Dr.
Nashville, TN 37211
Phone: 615-331-8800
Fax: 615-331-8883
William B. Owens, pres.
Martin Burns, sales mgr.

Manufacturers & Suppliers

Manufacturer of audio mixing consoles for on-air radio production, television production & post-production, film post-production, multitrack scoring & sound reinforcement.

HARWOOD MANUFACTURING CO.

3350 N. Kedzie
Chicago, IL 60618
Phone: 312-267-4545
Photographic & electronic lighting equipment, sheet metal fabricating; spun metal reflectors, portable lighting bars, folding metal tables, 8mm reels.

HAVAS LEASING CO.

1500 S. Virginia St.
Reno, NV 89502
Phone: 702-323-0344
Paul Havas, pres.
Alan Secunda, mgr.
Lease financing of equipment.

KARL HEITZ INC.

34-11 62nd St.
Box 427
Woodside, NY 11377
Phone: 718-565-0004
Fax: 718-565-2582
Karl Heitz, pres. & sales mgr.
Horacio Gonda, v.p.
Esther Conde, mktg. & advertising
Importer & distributor of tripods, dollies; 16mm & 35mm motion picture lenses.

HEWLETT-PACKARD CO.

3000 Hanover St.
Palo Alto, CA 94304
Phone: 800-752-0900
Telex: 348-461
TWX: 910-373-1267
John A. Young, pres. & chief exec. officer
Dean O. Morton, exec. v.p. & chief operating officer
Richard C. Alberding, exec. v.p., mktg. & international sector
John L. Doyle, exec. v.p., information systems & networks sector
Lew Platt, exec. v.p., analytical, medical & mfg. sector
William E. Terry, exec. v.p., components, design & measurement sector
Robert Wayman, sr. v.p., controller & chief financial officer
Jack Brigham, v.p., administration & gen. counsel
R. L. Harmon, sr. technical editor
Manufacturer of signal generators, voltmeters, oscilloscopes, pulse generators; distortion, network & spectrum analyzers, TV waveform monitors, frequency measuring equipment, computers, test & measurement equipment.

HICKOK ELECTRICAL INSTRUMENT CO.

10514 Dupont Ave.
Cleveland, OH 44108
Phone: 216-541-8060
R. D. Hickok, pres.
R. L. Bauman, v.p., instrumentation & controls
Mark Tollafeld, purchasing
Test equipment & frequency measurement equipment.

HIPOTRONICS INC.

(Power Products Division)
Drawer A, Route 22
Brewster, NY 10509
Phone: 914-279-8091
Fax: 914-279-2467
Telex: 425476 HIP UI
TWX: 710-574-2420 HIPO BREWS NY
Stephen S. Peschel, pres.
Robert Schlesinger, v.p.
Steven Meissel, sales engineer
Anne Tighe, advertising mgr.
Manufacturer of automatic voltage regulators which control voltage electro-mechanically

for UHF & VHF television transmitters, MW/SW & FM radio transmitters, port production facilities and sound stage lighting grids.

HITACHI DENSHI AMERICA LTD.

150 Crossways Park Dr.
Woodbury, NY 11797
Phone: 516-921-7200
Fax: 516-496-3718
Telex: 510-221-1899
A. Kobayashi, pres.
Bernard Munzelle, v.p., sales & mktg.
M. Matsuhashi, gen. mgr.
Karen Sawyer, mktg. services mgr.

Branch Offices:

ATLANTA: 3810 Clearview Parkway, Doraville, GA 30340. Phone: 404-451-9453. Fax: 404-458-8356.

CHICAGO: 250 E. Devon Ave., Suite 115, Itasca, IL 60143. Phone: 312-250-8050. Fax: 312-250-8054.

LOS ANGELES: 371 Van Ness Way, Suite 120, Torrance, CA 90501. Phone: 213-328-6116. Fax: 213-328-6252.

DALLAS, TX 75244-3604: 14169 Proton Rd. Phone: 214-233-7623. Fax: 214-458-9284.
Manufacturer of a full line of broadcast & professional ENG/EFP & studio/field color cameras, large screen high definition projection systems, D-2, S-VHS & one-inch recorders; RGB color monitors, test & measurement equipment; CCTV systems & video printers.

HM ELECTRONICS INC.

6675 Mesa Ridge Rd.
San Diego, CA 92121
Phone: 619-535-6000
Fax: 619-452-7207
Telex: 350-771
Harry Y. Miyahira, pres.
Donald Kutz, v.p.
J. Michael Hughs, v.p., mktg.
Eunice I. Davis, mgr., mktg.
Bruce Slemmer, mgr., national sales
Manufactures wireless & cabled microphones, wireless & cabled intercom systems & accessories.

HOFFEND & SONS INC.

34 E. Main St.
Honeoye, NY 14471
Phone: 716-229-5998
Fax: 716-229-2746
Telex: WUI 6971035
Donald A. Hoffend, pres.
Donald A. Hoffend Jr., v.p.
Judith A. Hoffend, treas.
Thomas S. Young, dir., mktg.
Designs, manufactures & installs theatre & studio equipment; acoustic curtains, turntables, orchestra & stage lifts, manual & computer rigging control systems & draperies.

HOFFMAN ENGINEERING CO.

900 Ehlen Dr.
Anoka, MN 55303
Phone: 612-421-2240
Fax: 612-421-1556
Jim Frank, pres.
Larry Muehlbauer, v.p., sales & mktg.
Manufacturer of electrical/electronic enclosures & accessories.

HOLIDAY INDUSTRIES INC.

14825 Martin Dr.
Eden Prairie, MN 55344
Phone: 612-934-4920
Fax: 612-934-3604
Telex: 290922
Burton Gran, pres.
David Baron, v.p., engineering
David Thompson, v.p., production

Michael Leighton, sales & mktg.
Bill Rankin, research & development
Manufacturer of RF & microwave field strength meters.

HOLAN EQUIPMENT

Everee Inn Rd.
Box 118
Griffin, GA 30224
Phone: 404-227-9423
Fax: 404-229-9100
John W. McNamee, gen. mgr.
Manufacturer of articulated aerial devices & cable reel loaders.

HOLZBERG INC.

Box 323
Sea Bright, NJ 07760
Phones: 201-530-8555; 800-242-7298
Fax: 201-842-7552
Herbert M. Holzberg, pres., sales
Shirley Holzberg, v.p., mktg.
Andrew Holzberg, sales mgr.

Branch Office:

TOTOWA, NJ 07511: Box 322. Phone: 201-256-0455.
Distributor of audio, video, radio & television equipment from consoles to towers.

HOTRONIC INC.

1875 S. Winchester Blvd.
Campbell, CA 95008
Phone: 408-378-3883
Fax: 408-378-3888
Andy Ho, pres.
Linda Chang, mgr., sales & mktg.
Tony Cortez, sales
Manufacturer of digital time base correctors & TBC/frame synchronizers with freeze frame field, dual channel TBC, digital effects, drop out compensators, audio switchers, Y/C input & output & chroma noise reducers.

HOWE TECHNOLOGIES CORP.

2300 Central Ave.
Suite E
Boulder, CO 80301
Phones: 303-444-4693; 800-525-7520
Fax: 303-444-8447
George Pappas, pres. & chief exec. officer
Terry Sweeney, v.p., sales
Bill Laletin, v.p., engineering
Manufactures audio time base correctors, audio consoles for radio & television, turnkey & furniture construction for studios.

HUBBARD COMMUNICATIONS INC.

10393 Gandy Blvd.
St. Petersburg, FL 33702
Phone: 813-572-7759

BEN HUGHES COMMUNICATION PRODUCTS CO.

Cable Prep
207 Middlesex Ave.
Box 373
Chester, CT 06412
Phone: 203-526-4337
Fax: 203-526-2291
Deborah Morrow, pres.
Manufacturers of cable preparation hex crimp tools, dielectric coring tools, stripping/coring tools for cable. Accessory items include ratchet handles for coring & stripping tools, repair kits for hex crimp tools & carpet cutter, drill guide & drop cable strippers.

HUGHES MICROWAVE COMMUNICATIONS PRODUCTS

Mail Stop 245/2772
Box 2940
Torrance, CA 90509-2940
Phone: 213-517-6233
Fax: 213-517-5388
Cliff L. Gorby, mgr., product line

Abe H. Sonnenschein, asst. mgr., product line
F. J. Bernues, mgr., mktg.

Regional Sales Mgrs.:

MID-ATLANTIC: 1908 Edinburgh Terrace, Atlanta, GA 30307. Phone: 404-633-5368.
Michael T. Dowling, regional sales mgr.

NEW ENGLAND: Box 1482, Scranton, PA 18501. Phone: 717-343-3564. Robert H. Stanton, regional sales mgr.

WESTERN: Box 2940, Torrance, CA 90509-2940. Phone: 213-517-5573. Norman F. Woods, regional sales mgr.

CENTRAL: 7775 W. Ontario Place, Littleton, CO 80123. Phone: 303-973-3869. Steve R. Dozier, regional sales mgr.
AML microwave systems providing distribution of cable TV signals for normal programming plus clustering, regional interties, FM, upstream & data.

HUGHEY & PHILLIPS INC.

2162 Union Place
Simi Valley, CA 93065
Phone: 805-581-5591
Fax: 805-581-5032
Telex: 182900
William P. Miller, pres.
Peter H. Johnson, v.p.
Marcia Cranson, operations mgr.
Dennis Bossi, chief engineer
John Crawford, manager of production
Manufacturer of 300mm beacons, medium intensity strobe lights, obstruction lights, photo-electric controls, beacon flashers, special junction boxes, microwave tower control & alarm systems, tower isolation transformers, complete kits for tower lighting, sleet melter power & control.

HY-GAIN—See Telex Communications Inc.

IEC CO.

Rte. 2
Box 193
Fountain City, WI 54629
Phone: 608-687-6402
Daniel K. Wolfe, pres.
Darlene Wolfe, v.p.
Archie Daniel, sales mgr.
Designs & engineers cable systems; drop burying & apartment pre-wiring; construction & sales of cable burying equipment; plowing, trenching & boring.

IGM COMMUNICATIONS

4041 Home Rd.
Bellingham, WA 98226
Phone: 206-733-4567
Fax: 206-734-7939
Telex: 704983
Jim Wells, pres.
Rick Sawyer, operations mgr.
Carl Peterson, sales
Manufacturer of radio program automation, multiple cartridge playback systems & custom hardware/software control systems.

IKEGAMI ELECTRONICS (U.S.A.) INC.

37 Brook Ave.
Maywood, NJ 07607
Phone: 201-368-9171
Fax: 201-569-1626
Nick H. Nishi, pres.
Samuel C. La Conte, corporate affairs advisor
Michael A. Aiello, sr. v.p.
Yukimitsu Sato, v.p.
Robert J. Estony, communications mgr.
John Chow, regional sales dir.
John Webb, network sales mgr.

Other Offices:

ELMHURST, IL 60126: 747 Church Rd., Units C4 & C5. Phone: 708-834-9774. Roger Winchell, midwest regional sales mgr.; Jerry Brinacombe, midwest regional sales

IRVING, TX 75039-3510: Three Dallas Communications Complex, 6311 N. O'Connor Rd., Suite 100, Lockbox 100. Phone: 214-869-2363. Mike Mackin, regional sales dir.

HONOLULU, HI 96814: Ward Industrial Center, Bldg. 7, 1020 Auahi St., Bay 3A. Phone: 808-946-5955. Kuniko Yamashiro, office administrator;

FORT LAUDERDALE, FL 33309: 5100 N.W. 33rd Ave., Suite 152. Phone: 305-735-2203. Kevin Goetz, southwest regional sales

TORRANCE, CA 90505: 23105 Kashiwa Court. Phone: 213-534-0050. Sam Wright, western regional sales mgr.; Edwin Clare, western regional sales
Manufacturer of color TV cameras, closed circuit TV systems, broadcast monitors & computer display monitors.

ILC TECHNOLOGY

399 Java Dr.
Sunnyvale, CA 94089
Phone: 408-745-7900
Fax: 408-744-0829
TWX: 910-339-9389
Bruce McCaul, pres.
Lynn Reiter, v.p., mktg.
Robert Fujihara, mktg. & sales
Supplies lamps & lights.

IMAGE VIDEO LTD.

705 Progress Ave.
Unit 46
Scarborough, Ont. M1H 2X1
Canada

Phone: 416-438-3940
Fax: 416-438-8465
Telex: 065-25392
A. A. Vanags, pres.
Geoff Snell, mktg. mgr.
Margaret Hyvarinen, publications mgr.
Manufacturer of master control switchers, routing switchers, video dual mixamps, on-air automation systems, machine assignment systems & audio editing systems.

IMAGEERING LASER DISK SYSTEMS INC.

825 Crossover Lane
No. 112
Memphis, TN 38117
Phones: 901-323-4762; 800-922-4267
Fax: 901-458-9433
H. Michael Frase, chmn.
B. David Gilliland, pres.
Terry Pahn, v.p.
Manufacturer of system integrators & optical disc-based photo library systems.

IMMAD BROADCAST SERVICES

3235 14th Ave.
Markham, Ont. L3R 2L6
Canada
Phone: 416-470-2545
Fax: 416-470-2559
Stephen F. Pumble, pres.
Murray J. Desnoyer, v.p.
Bruce Long, v.p.

Branch Office:

BUFFALO, NY 14206: 1051 Clinton St. Phone: 716-856-1362. Telex: 91-6428.
System design & installation for TVROs; studio systems, headend & microwave equipment; repair & technical services for studio equipment, camera cables & RF equipment. Manufacturer of custom cable assemblies & control panels.

INDIANA STEEL & WIRE CO.

2200 E. Jackson St.
Muncie, IN 47303
Phone: 317-288-3601
Fax: 317-289-2764
A. Randy Nahvi, pres.
B. Bebout, sales mgr., utility products
High carbon galvanized steel wire & strand.

INDIANER MULTIMEDIA

16201 S.W. 95th Ave.
Miami, FL 33157
Phones: 305-325-6132; 800-327-7888
Jack Minor, pres.
John H. Pinto, v.p., market planning
Video cassette recorders, integrated VCR/TV monitor units.

INFO/SOFT

102-12 164th Ave.
Hamilton Beach, NY 11414
Phone: 718-843-3244
Gloria Doyle, pres.
Ken Doyle, v.p.
Manufacturer of microcomputer based character generators & teleprompters.

INFORMATION DISPLAY SYSTEMS

A division of SAIC
1710 Goodridge Dr.
McLean, VA 22102
Phone: 703-821-4566
Fax: 703-356-7085
Scott A. Williams, div. mgr.
Distributor of large screen TV displays: Sales, leases or rentals.

INNOTECH SYSTEMS INC.

2328 Livernois Rd.
Suite A
Troy, MI 48084
Phone: 313-689-7160
Fax: 313-689-8108
Robert Bloom, pres.

INNOVATIVE TELEVISION EQUIPMENT

2550 Azurite Circle
Newbury Park, CA 91320
Phone: 805-998-8161
Fax: 805-499-9179
Telex: 181028
Bert I. Rosenberg, pres.
Stanton Hollingsworth, v.p.
James Crawley, eastern regional mgr.
Thomas Menke, midwest regional mgr.
Stanton Hollingsworth, comptroller
Designs, manufactures & markets TV camera support tripods, dollies, pedestals, pan/tilt heads & accessories.

INOVOINCS INC.

1305 Fair Ave.
Santa Cruz, CA 95060
Phone: 408-458-0552
Fax: 408-458-0554
Telex: 3730800
Jim Wood, pres.
Ann Peiz, sales mgr.
Audio recording, signal processing & instrumentation equipment for broadcast & sound recording.

INSULATION SYSTEMS INC.

461 Nelo St.
Santa Clara, CA 95054
Phone: 408-986-8444
Fax: 408-986-8447
Michel Delin, pres.
Sylvie Delin, mktg. mgr.
Fernando F. Revilla, mfg. mgr.
Air shrink & heat shrink sleeves, boots, caps & special molded products.

INTEGRAL CORP.

1424 Barry Ave.
Box 11269
Dallas, TX 75223-0269

Phones: 214-826-0590; 800-527-2168
Fax: 214-823-4845
Telex: 794423
Jim Gray, pres.
C. Dean Taylor, v.p.
Rodney Machac, mktg. mgr.
Theresa Dyer, inside sales
Manufacturer of HDPE conduit with coaxial cables or pull rope pre-installed, drop-in-duct HDPE conduit with drop cables pre-installed, cable pulling lubricant.

INTELLIPROMPT

746 N. Cahuenga Blvd.
Los Angeles, CA 90038
Phone: 213-461-3113
Fax: 213-461-1264
Pamela Kutsunai, v.p.
Computerized color teleprompting & camera mounts for studio & field (ENG) cameras.

INTERACTIVE MOTION CONTROL

8671 Hayden Place
Culver City, CA 90232
Phone: 213-559-6146
Fax: 213-839-7960
Telex: 510-601-6266 IMC USA
Bill Bryan, pres.
Joe Parker, v.p.
Dawn Wendl, mktg. communications mgr.
Manufacturer of motion control equipment for film and video industry; 2-D & 3-D video animation stands & camera movers.

INTERAND CORP.

3200 W. Peterson Ave.
Chicago, IL 60659
Phones: 312-478-1700; 800-233-4313 (outside Illinois)
Fax: 312-539-0742
Telex: 910-221-5279
Leonard Reiffel, chmn.
Samuel Lezak, pres. & chief exec. officer
Linda Thomas-Phillips, sr. v.p., corporate communications/human resources
Wayne Jung, sr. v.p., research & development
M. Edwin Marlin, v.p., sales & mktg.
William Richloff, v.p., special projects
Design, manufacture & marketing of microprocessor-based interactive videographic telecommunications systems for conventional telephone lines.

INTERCEPT COMMUNICATION PRODUCTS INC.

171 Commerce Rd.
Carlstadt, NJ 07072-2588
Phones: 201-804-8700; 800-388-8727
Fax: 201-804-0376
George Adbelmessiah, pres.
Peter Parikh, exec. v.p. & chmn.
Ken Augustine, v.p., sales & mktg.
Manufacturer of security traps, tier traps, multitaps, jamming carrier encoder, decoders, key locks, A/B switches, amplifiers, block & single channel converters & passive equipment, pedestals & apartment boxes.

INTERNATIONAL MICROWAVE CORP.

25 Van Zant St.
Norwalk, CT 06855
Phone: 203-857-4222
Fax: 203-857-4234
Anthony D. Acri, pres.
Michael D'Amico, sales engineer
Amelia Johnson, mktg.
Designs & manufactures microwave communication systems from 2 GHz to 23 GHz, long/short haul, AM/FM, high/low power; microwave components; full turnkey service.

INTERNATIONAL NUCLEAR CORP.

608 Norris Ave.
Nashville, TN 37204
Phone: 615-254-3365
Raymond L. Weiland, pres. & gen. mgr.
Manufacturer of mixing amplifiers, video

modulators, plug-in precision distribution amplifiers, complete video broadcast production & routing, solid state switching systems, pulse, video & audio distribution equipment, video switchers, clamping/leveling amplifiers & EBS equipment.

INTERNATIONAL TAPETRONICS CORP./3M

2425 S. Main St.
Box 241
Bloomington, IL 61702-0241
Phones: 309-828-1381; 800-447-0414
Fax: 309-828-1386
Donald W. Carle, pres.
Andrew M. Rector Jr., operations mgr.
James F. Woodworth, gen. sales mgr.
Bruce E. Helling, mktg. communications mgr.
Manufacturer of audio tape cartridge machines, accessories including erasers, telephone interfaces, audio tape cartridges & audio routing switcher systems.

INTERSTATE CABLE ENTERPRISES INC.

6111 Porter Way
Sarasota, FL 34232
Phones: 813-371-3444; 800-245-4423
Fax: 813-377-8126
June Lindberg, pres.
Brad Lindberg, exec. v.p., sales & mktg.
O. William Lindberg, v.p.
Matt Hausman, telemarketing
Robert Hagen, purchasing/sales
Joanne Graner, office mgr.
Distributor of CATV & SMATV products.

INTRASTELLER ELECTRONICS

200 Berg St.
Algonquin, IL 60102
Phone: 312-658-0300
Fax: 312-658-0582
Susan Brannam, pres.
Thomas Brannam, v.p.
Donn DeMarzio, accounts dir.
Jerry Meyers, office mgr.
Converter, line & headend equipment repair; full service brokerage facility for all types of CATV equipment.

IOWA MALLEABLE IRON CO.

(Everstick Anchor Div.)
9th & Kirkwood
Box 967
Fairfield, IA 52556
Phone: 515-472-3116
Fax: 515-472-5860
M. W. Green, pres.
Jim Steinbeck, sales mgr.
Manufacturer & distributor of 3-way & 4-way expanding plate earth anchors.

ITELCO USA

1620 W. 32nd Place
Hialeah, FL 33012
Phone: 305-822-1421

ITERA/BELMOOR

1365 39th St.
Brooklyn, NY 11218
Phones: 718-633-2800; 800-221-5802
Fax: 718-633-4375
Telex: 232463 Alec UR
Ezra Sochet, pres.
Dan Martin, v.p.
Barry Sable, regional sales
Jason Cohen, sales mgr.
Raul Melo, international sales
Manufacturer of electrical accessories including speakers, fuses, connectors, wire & cable.

ITS CORP.

375 Valley Brook Rd.
McMurray, PA 15317
Phone: 412-941-1500
Robert M. Unetich, pres.
Sam Zborowski, v.p., engineering

Manufacturers & Suppliers

Jeffrey M. Lynn, v.p., mktg.
Manufacturer of low power, ITFS & MDS TV transmitters, broadcast TV exciters & full service UHF TV transmitters.

ITT CANNON

1851 E. Deere Ave.
Box 35000
Santa Ana, CA 92705-6500
Phone: 714-261-6300
Fax: 714-757-8301
Cable TV, TV camera & audio electrical connectors.

ITT ELECTRON TECHNOLOGY DIVISION

Box 100
Easton, PA 18044-0100
Phone: 215-252-7331
Fax: 215-258-6279; 215-258-6277
Telex: 847494

M. R. Sambur, pres.
T. D. Gerould, v.p. & dir., mktg.
Special purpose broadcast power tubes, traveling wave tubes, klystrons, hydrogen thyratrons & power supplies.

ITW LINX

201 Scott St.
Elk Grove Village, IL 60007-1212
Phone: 800-336-5469
Fax: 708-952-1633
George Lannert, gen. mgr.
Greg Hayward, sales mgr.
Michael M. Smith, national account rep.
Product engineering & manufacturing of installation products such as weather resistant cord clips, aluminum siding clips & wire routing products.

JAMESON CORP.

Box 240277
Charlotte, NC 28224
Phone: 704-525-5191
Fax: 704-522-6161
James M. Crates, pres.
Thomas B. Crates, v.p.
Hugh B. Harmon, production mgr.
Manufacturer of fiberglass layup sticks, wire raiser & other cable stringing equipment, tree pruning equipment & accessories, tool bags & aerial lift bucket accessories.

JAMIESON FILM CO.

10425 Olympic Dr.
Dallas, TX 75220-4427
Phones: 214-350-1283; 800-527-2298
Telex: 73-0932
Gary W. Fuller, pres.
Oscar Garza, v.p., mktg.
Manufacturer of color film processors.

JAMPRO ANTENNAS INC.

6939 Power Inn Rd.
Sacramento, CA 95828
Phone: 916-383-1177
Fax: 916-383-1182
James E. Olver, pres.
Alex Perchevitch, v.p.
Manufacturer & distributor of TV & FM broadcasting antennas.

JAVELIN ELECTRONICS

19831 Magellan Dr.
Torrance, CA 90502
Phones: 213-327-7440; 800-421-2716
Fax: 213-327-5405
Roy Schaub, security sales mgr.
Arnie Newman, industrial sales mgr.
Doug Gray, international sales mgr.
Solid state & tube closed circuit TV cameras, monitors, lenses, vidicons & accessories required for CCTV systems.

JBL PROFESSIONAL

8500 Balboa Blvd.
Northridge, CA 91329

Phone: 818-893-8411
Fax: 818-893-3639
Ronald H. Means, pres.
Mark Gander, v.p., mktg.
Ken Lopez, v.p., sales
Steve Romeo, market mgr.
Loudspeakers & loudspeaker components & systems; signal processing equipment and amplifiers.

JENSEN TOOLS INC.

7815 S. 46th St.
Phoenix, AZ 85044
Phone: 602-968-6231
Telex: 602-438-1690
Uma N. Aggarwal, pres.
Gary Treiber, mktg.
Distributor of tools, tool kits & test equipment to the electronics industry.

JERROLD COMMUNICATIONS, GENERAL INSTRUMENT

2200 Byberry Rd.
Hatboro, PA 19040
Phone: 215-648-4800
Fax: 215-957-8227
George E. Safiol, pres. & chief operating officer, General Instrument
Harold M. Krisbergh, pres., Jerrold Communications
Anthony Aukstikalnis, v.p. & gen. mgr., Subscriber Systems Div.
Lemuel Tarshis, v.p. & gen. mgr., Distribution Systems Div.
Edward Breen, v.p., sales
Edgar Ebenbach, v.p., subscriber mktg.
Geoffrey Roman, v.p., distribution mktg.
David Del Beccaro, v.p., new business development
Skip Litz, mgr., mktg. communications
Designer & manufacturer of CATV satellite receivers, frequency agile headend modulators & stereo encoders; LAN—broadband distribution equipment, advanced status monitoring; conventional, feedforward & power-doubling amplifiers, taps, passives & accessory equipment; plain, pay & addressable converters, computer-based addressable controllers, scrambling equipment & modules for impulse technology; electronics for AM & FM fiber optics systems.

JJT DISTRIBUTING INC.

15403 Proctor Ave.
City of Industry, CA 91745
Phone: 818-330-8866
Fax: 818-961-7259
Jeff J. Toten, pres.
Ken Berger, v.p.
Cable TV converters, remote controls, addressable decoders, A/B switches, off-premise addressable ports.

THE J-LAB CO.

Box 6530
Malibu, CA 90264
Phone: 213-457-4090

J-MAR ELECTRONICS LTD.

6 Banigan Dr.
Toronto, Ont. M4H 1E9
Canada
Phone: 416-421-9080

JOHANSON MANUFACTURING CORP.

Rockaway Valley Rd.
Boonton, NJ 07005
Phone: 201-334-2676
Fax: 201-334-2954
Telex: 710-987-8367
Nancy J. Krawczyk, pres.
Walt Hutton, v.p., operations
Tom Rowan, v.p., sales & mktg.
Manufacturer of variable air, high voltage quartz, thin-trim ceramic capacitors, variable ceramic & seal trim capacitors; microwave tuning elements, microwave diode holders.

JOHNSON CONTROLS INC.

(Specialty Battery Div.)
900 E. Keefe Ave.
Milwaukee, WI 53212
Mailing Address:
Box 591
Milwaukee, WI 53201
Phone: 414-961-6500
Fax: 414-961-6506
Telex: ITT 431-1074
James H. Keyes, pres.
W. Horton, v.p., Battery Group
Michael F. Johnston, v.p. & gen. mgr., Specialty Battery Div.
Daniel E. Ellis, dir., sales & mktg.
Manufacturer of stationary, dynasty sealed, lead acid, valve-regulated, rechargeable batteries.

JOHNSON ELECTRONICS INC.

4301 Metric Dr.
Winter Park, FL 32792
Phone: 407-677-4030
A. J. Schell, chief exec. officer
Kenneth St. John, pres., products div.
Robert W. Peters, v.p., mktg.
Art Burns, purchasing agent
Designer & manufacturer of SCA tuners, SCA receivers, audio amplifiers, mixers, FM receiving antennas & accessories, data receivers, modems, test equipment.

JOSLYN MANUFACTURING & SUPPLY

30 S. Wacker Dr.
Suite 2706
Chicago, IL 60606
Phone: 312-454-2900

JUST DROP

500 Bi-County Blvd.
Suite A2
East Farmingdale, NY 11735
Phone: 516-293-7788
Sy Guttenplan, pres.
John Ferrarese, sales
Ray Gensinger, sales
Steve Perez, sales
Claude York, sales
All drop material including connectors, tools, heat shrink, safety & test equipment, passives.

★ JVC PROFESSIONAL PRODUCTS CO.

41 Slater Dr.
Elmwood Park, NJ 07407
Phones: 201-794-3900 (headquarters);
800-582-5825 (literature request)
Fax: 201-523-2077
Telex: 4754032-JVCEPK
Mike Yoshida, pres.
Tom McCarthy, gen. mgr., sales & mktg.
Bill Birdsall, district sales rep. (northern NJ & NY)
Michael E. Messerla, national field sales mgr.
David Walton, mktg. mgr.
Ellin Everson, mgr., advertising/sales promotion
Neil Neubert, engineering mgr.

Branch Offices:

CYPRESS, CA 90630: West Coast Branch, 5665 Corporate Ave. Phone: 213-537-6020.
Dennis Nymeyer, regional mgr., west coast;
Wayne Crowder, district sales rep. (northern CA, ID, MT, OR, WA); Dave Misencik, district sales rep. (AZ, CO, NM, UT & WY); Holt Johnson, district sales rep. (CA & NV); Terry Van Horn, (OK & TX)

ELK GROVE VILLAGE, IL 60007: Midwest Branch, 2250 Lively Blvd. Phone: 708-364-9300. Chuck Evans, regional mgr., midwest; Johnny Bell, sales engineer; Dave Thorndsgaard, district sales rep. (MN, northern WI); Paul Kaminski, district sales rep.

(IA, KS, MO, NE, ND & SD); Gary Ballard, district sales rep. (AL, AK, LA, MS & TN); Glen A. Conn, district sales rep. (OH, western PA & WV); Larry Librach, district sales rep. (AR, IL & MO); Dave Shroeder, district sales rep. (IN & MI)

PINEBROOK, NJ 07058: East Coast Branch, I-80 at New Maple Ave. Phone: 201-882-0900. Jim Turner, regional mgr.; Douglas Keltz, district sales rep. (GA, NC & SC); Steve Martin, district sales rep. (NY); Ed Sherry, (FL & PR); George Doiron, district sales rep. (CT, ME, MA, NH, RI & VT); John Greene, district sales rep. (DE, MD, PA, VA & southern NJ) Manufacturer of a complete line of broadcasting, professional & industrial cameras, VTRs, monitors, TBCs, SEGs, audio mixers & computer imaging; closed circuit video products.

KAHN COMMUNICATIONS INC.

222 Westbury Ave.
Carle Place, NY 11514
Phone: 516-222-2221
Leonard R. Kahn, pres.
Ruth M. Kahn, v.p.
Manufacturer of compatible single-sideband, AM stereo audio systems & audio devices. FCC type approved AM stereo exciter, high & low frequency extender for remote broadcasts.

KALART VICTOR CORP.

20 Hultenius St.
Plainville, CT 06062
Phone: 203-747-1663
Fax: 203-747-1666
Leonard J. Quartin, pres.
Morton Goldberg, v.p., sales
Bruce H. Quartin, sales mgr.
Manufacturer of 16mm sound motion picture projectors, opaque & overhead projectors, film editing equipment, accessories.

KAMAN BROADCASTING SYSTEMS

(a Product of Kaman Sciences Corp.)
Box 7463
Colorado Springs, CO 80933
Phone: 719-599-1500
George Beattie, mgr., KBS mktg.
Computerized traffic/accounting systems for broadcast stations, including automated interface to control room switchers; film, cart & news inventory.

KANEMATSU-GOSHO (USA) INC.

400 Cottontail Lane
Somerset, NJ 08873
Phone: 201-271-7544
Neil DeCostanza, sales mgr.

KANGAROO VIDEO PRODUCTS INC.

10845 Wheatlands Ave.
Suite C
Santee, CA 92071-2856
Phone: 619-562-9696

KAVOURAS INC.

6301 34th Ave.
Minneapolis, MN 55450
Phone: 612-726-9515
Telex: 3710618
Stephen Kavouras, pres.
Bill Schlueter, v.p.
Peter Sappanos, sales
Weather data base, graphics & animation systems.

KAY ELEMETRICS CORP.

12 Maple Ave.
Box 2025
Pine Brook, NJ 07058
Phone: 201-227-2000
Fax: 201-227-7760
TWX: 710-734-4347
John M. Crump, pres.
Bill Harbeson, dir., engineering

M. J. Shaw, purchasing agent
Stephen Crump, sales mgr.
Edward Crump, production mgr.
Manufacturers of spectrum analyzers, sweep generators, switchers, attenuators.

KAY INDUSTRIES INC.

604 N. Hill St.
South Bend, IN 46617
Phone: 219-234-0171

KDI/TRIANGLE ELECTRONICS

60 S. Jefferson Rd.
Whippany, NJ 07981
Phone: 201-887-8100
Fax: 201-887-4645
TWX: 710-986-8220
Doug McConnell, pres.
Carl Schraufnagl, v.p., sales & mktg.
Manufacturers of RF/microwave resistors, components & subassemblies up to 26.5 GHz, thick film, thin film, coaxial, stripline, toroidal, solid state.

KELTEC FLORIDA INC.

84 Hill Ave.
Fort Walton Beach, FL 32548
Phone: 904-244-0043
Fax: 904-664-0546
I. Rampurwala, product sales mgr.
Mark Yount, sales mgr.
Ron Gerrey, dir., amplifier products
Sharon Triplett, mktg. coordinator
Military or custom power supplies. TWT amplifiers for instrumentation and satcom applications.

KEM ELEKTRONIK MECHANIK GmbH

Heringsburg 16
Box 54 10 24
D-200 Hamburg, 54
West Germany
Phone: 040-567-665

KENWOOD USA CORP.

2201 E. Dominiguez St.
Long Beach, CA 90810
Phone: 213-639-9000

KES (Klungness Electronic Supply)

107 Kent St.
Box 885
Iron Mountain, MI 49801
Phones: 906-774-6678; 800-338-9292
Fax: 906-774-9120
James A. Klungness, pres.
Charles R. Henry, exec. v.p. & secy.
Rick Thiry, purchasing
John P. Jamar, v.p., mktg.
Michael Amicangelo, accounts mgr.
Nancy Schramm, customer service
Jerry Gryc, sales
Distributor of a full line of CATV products specializing in construction equipment.

KEYLITE PSI

11200 Sherman Way
Sun Valley, CA 91352
Phone: 818-503-0900
Fax: 818-503-9736
Ron Dahlquist, pres.
Rent & sell lighting, grip, expendables; production vans & generators; cable crossovers; repair shop. Branch office in Phoenix, AZ.

KINEMATICS/TRUETIME

3243 Santa Rosa Ave.
Santa Rosa, CA 95407
Phone: 707-528-1230
Fax: 707-527-6640
Telex: 176-687
Easylink: 62761948
Robert Swain, pres.
John VanGroos, v.p.
Rick Dielman, mgr., sales
Jeff McDonald, regional sales mgr.
Manufacturer of NBS & USNO synchronized digital clocks, LF frequency comparators,

time code generators, translators & sync generators.

KINGS ELECTRONICS CO. INC.

40 Marbledale Rd.
Tuckahoe, NY 10707
Phone: 914-793-5000
Fax: 914-793-5092
Telex: 6818293; 6818032
E. Fassler, chmn.
F. Dal Lago, pres.
L. Fassler, v.p.
O. Wayne, v.p.
E. Fox, v.p., manufacturing
R. Dock, v.p., sales
J. Hanover, v.p., manufacturing operations
L. Inglesse, dir., engineering
B. Schill, purchasing agent
Manufacturers of coaxial connectors, UHF connectors, K-grip connectors, telephone plugs & jacks, waveguide components, patch panels & cords, video & audio.

KINTEK INC.

224 Calvary St.
Waltham, MA 02154
Phone: 617-894-6111
Zaki Abdun-Nabi, pres.
John J. Bubbers, mktg.
Manufacturer & distributor of monitors & noise reduction equipment.

KINTONIC LABORATORIES INC.

144 Pleasant Grove Rd.
Bluff City, TN 37618
Phone: 615-878-3141
Fax: 615-878-4224
Thomas F. King, pres.
Gwen B. King, v.p., sales
Custom RF systems & components for radio & television broadcasting.

KLEIN TOOLS INC.

7200 McCormick Blvd. N
Chicago, IL 60645
Phone: 312-677-9500
Michael S. Klein, chmn. of the board & chief exec. officer
Dan Foshee, v.p., sales
Michael J. Loftus, v.p., mktg.
Jim Mallek, mgr., mktg. services
William D. Fix, mgr., mktg. communications
Manufacturer of complete line of hand tools & occupational protective equipment, tool boxes & cabinets.

KLIEGL BROS. UNIVERSAL ELECTRIC STAGE LIGHTING CO. INC.

Five Aerial Way
Syosset, NY 11791-5502
Phone: 516-937-3900
Telex: 960 158
John H. Kliegl II, pres.
John H. Kliegl III, exec. v.p.
Ira Menkoff, regional sales mgr.
Manufacturer of lighting and control equipment for the theatre, television and motion picture industries.

KLINE TOWERS

Box 1013
Columbia, SC 29202
Phone: 803-251-8000
Fax: 803-739-3939
B. H. Kline, chmn.
J. C. Kline, pres.
Furman L. Anderson Jr., v.p.
David E. Morts, sales mgr.
Lewis A. Foreman Jr., chief engineer
Designers, fabricators & erectors of television, FM, AM & microwave towers.

KNOX VIDEO

8547 Grovemont Circle
Gaithersburg, MD 20877
Phone: 301-840-5805
Fax: 301-840-2946

Telex: 64405 AD HOC
Philip K. Edwards, pres.
Roland D. Blood, v.p., sales & mktg.
Manufacturer of character generators.

KOLLMORGEN CORP.

(Electro-Optical Div.)
347 King St.
Northampton, MA 01060
Phone: 413-586-2330
R. G. Saner, pres.
Visual & TV special optical systems.

KONYO INTERNATIONAL INC.

1073 N. Batavia
Orange, CA 92667
Phone: 714-633-1025

K-TECH

3110 Pinson Valley Parkway
Birmingham, AL 35217-1812
Phone: 205-841-1300
J. Kerry Godwin, pres.
M. Kevin Godwin, v.p.
Shirley W. Godwin, secy.-treas.
Design, engineering & construction of commercial TVRO satellite equipment; uplink service for voice, video & data.

KURZ & ROOT CO.

Box 1119
Appleton, WI 54911
Phone: 414-739-9441
Fax: 414-738-4639
Telex: 910-272-1164
William A. Maples, mktg. & sales
AC & OC generators, 60/400Hz motor generator sets & solid state devices, line isolators, frequency changers, power conditioners.

LAQUE BUILDING & ENGINEERING CORP.

11543 Page Service Dr.
St. Louis, MO 63141
Phone: 314-432-3400
W. E. Ball, pres.
J. W. Coonrod, v.p.
Package TV & radio stations, including complete building, heating & air conditioning (without electronic equipment).

LAIRD TELEMEIOIA INC.

2424 South 2570 West
Salt Lake City, UT 84119
Phone: 801-972-5900
Fax: 801-975-0970
Bill Laird, pres.
Diana Laird, administrative asst.
Manufacturer of character generators, paint systems, video enhancer/processors, distribution amplifiers, routing switchers & multiplexer equipment.

LAKART LIMITED

287 Grove St.
Newton, MA 02166
Phone: 617-244-6881
Frank DeMayo, pres.
Roland Boucher, v.p., mktg.
Robert Hemenway, v.p., technical operations
Audio-video systems engineering, designing & equipping for the broadcast, cable & industrial market.

LANCE INDUSTRIES

13001 Bradley Ave.
Sylmar, CA 91342-0156
Phone: 818-367-1811
Fax: 818-362-3594
Milton Mann, pres.
Richard Mann, exec. v.p.
Joe Barris, v.p., MMDS, ITFS, MDS sales
Jerry Uplyke, v.p., sales & mktg.
Ken Doolittle, national accounts service

Branch Office:
CHICAGO, IL 60640: 4440 N. Clark St. Phone: 312-275-7000. Fax: 312-275-1259.
Manufacturer of TV, MMDS, ITFS & MDS receiving antennas and associated microwave accessories; TV, video, telephone & audio accessories; wire products; masting & telescoping masts; receiving antennas for TV & FM radio; receiving wire-grid-type-section parabolics & dish parabolics for commercial MMDS, ITFS, MDS Services.

L & R COMMUNICATIONS LTD.

2301 Bridgeport Dr.
Box 3807
Sioux City, IA 51102
Phones: 712-252-4101; 800-831-0974
Dennis Harward, national sales mgr.
Dick Carlson, midwest sales rep.
Mark Gothier, building sales consultant
Jim Gibson, tower sales consultant

Branch Offices:

HOUSTON: 301 25th St., San Leon, TX 77539. Phone: 713-339-1582.

PITTSBURGH: 157 Mars-Evans City Rd., Mars, PA 16046. Phone: 412-625-3551.

ST. LOUIS: 105 Boone Hills Dr., St. Peters, MO 63376. Phone: 314-447-5553. Telex: 821566.

Manufacturer of towers for microwave, broadcast, UHF/VHF & other applications, preassembled equipment shelters fabricated of aluminum, aggregate, fiberglass & steel; engineer, furnish, install & maintain AM, FM & TV towers to 2000-ft.

LANDY ASSOCIATES INC.

412-A Commerce Lane
Berlin, NJ 08009
Phone: 609-767-0400
Fax: 609-767-4407
James E. Landy, pres.
David Newborg, consultant

Branch Office:

WALTHAM, MA 02154: 330 Bear Hill Rd. Phone: 617-890-6325. Brad Reed, area mgr.
Distributor of television transmitters, studio equipment, video production, post production & tape duplication systems. Video master control & routing switchers, video tape recorders, editors & tape, picture & waveform monitors, vectorscopes, test equipment. Audio consoles, reel to reel, cartridge & cassette recorders, audio tape, master clock systems. TV test charts, audio & video processing equipment, system design & installation.

LARCAN COMMUNICATIONS EQUIPMENT INC.

6520 Northam Dr.
Mississauga, Ont. L4V 1H9
Canada
Phone: 416-678-9970
Fax: 416-678-9977
Telex: 06-968055
P. A. Dickie, pres.
P. C. Turner, v.p. & gen. mgr.
A. F. Stevenson, mgr., high power RF engineering
J. D. Adamson, mgr., mktg.

U.S. Office:

LAUREL, MD 20707: 14440 Cherry Lane Court, Suite 201. Phone: 301-498-2200.
Charles D. Coyle, mgr.
Manufacturer & distributor of TV transmitters, diplexers & filters. VHF, UHF & FM antennas, system design & installation; complete TV transmission facilities.

LARSON & ASSOCIATES

7036 Costello Ave.
Van Nuys, CA 91405

Manufacturers & Suppliers

Phone: 818-787-5137

Steven J. Larson, pres.

Field engineering, walkout & m/r engineering, system testing.

LARSON ELECTRONICS SUPPLY INC.

311 S. Locust

Denton, TX 76201

Phone: 817-387-0002

Ernie Larson

Manufacturer of standby power systems for headend & distribution amplifiers, sine wave output uninterruptible power supplies for studio equipment, 110 volt inverters for mobile vans.

LASER DIODE INC.

2 Olsen Ave.

Edison, NJ 08820

Phone: 201-549-9000

Fax: 201-549-3926

Telex: 240302

Irving B. Kahn, chmn.

C. J. Hwang, pres.

C. S. Wang, v.p., research & development

H. R. Moeller, mgr., mktg. dept.

L. R. Trommel, mgr., international sales

T. F. Moscarello, controller

H. R. Moeller, mgr., mktg. dept.

Branch Office:

NEW YORK, NY 10152: 375 Park Ave. Phone: 212-486-0010.

Designs & manufactures semiconductor laser components & systems for telecommunications & related industries, fiber optic super-trunking, atmospheric optical communications, non-impact laser printers.

LAYTON UTILITY EQUIPMENT

Box 1383

Sebring, FL 33871

Phone: 813-655-1100

LDL COMMUNICATIONS INC.

Affiliated with Larcam Communications

14440 Chery Lane Court

Suite 201

Laurel, MD 20707

Phone: 301-498-2200

Fax: 301-498-7952

Telex: 821569

G. J. Wilson, pres.

C. D. Coyle, v.p., transmitters

Ray Tattershall, v.p., antenna systems

L. Penner, v.p., field operations

Branch Offices:

FARIBAULT, MN 55021: 21644 Evans Trail. Phone: 507-332-6703. Jeffrey N. Clarine, central regional sales mgr.

SAN MATEO, CA 94401: 323 N. San Mateo Dr. Phone: 415-347-9700. David A. Hill, western regional sales mgr.

WARWICK, RI 02888: 39 Posnegansett.

Phone: 401-461-0999. J. Robert Palmer, eastern regional sales mgr.

Designs, manufactures & installs transmitters, antennas & towers for FM & TV, plus AM radiators.

LEADER INSTRUMENTS CORP.

380 Oser Ave.

Hauppauge, NY 11788

Phone: 516-231-6900

Telex: 516-227-9669

S. Hirota, pres.

Robert B. Sparks, sales dir.

Robin A. Schwartz, product mktg. mgr.

Manufacturer of oscilloscopes, display & imaging products, video products, programmable RGB video generators, stereo test equipment, frequency counters, meters, bridges, RF signal generators; power supplies, instrument carts.

LEA OYNATECH INC.

12516 Lakeland Rd.

Santa Fe Springs, CA 90670

Phones: 213-944-0916; 800-654-8087

Fax: 213-944-0781

Bob Stanger, pres.

Fred Novess, controller

Michael Boyd, applications engineer

Manufacturer of power conditioning products.

LEAMING INDUSTRIES

15339 Barranca Pkwy.

Irvine, CA 92718

Phone: 714-727-4144

Fax: 714-727-3850

James B. Leaming, pres.

Robert F. Leaming, v.p.

Kim Litchfield, sales mgr.

Keith Rauch, sr. engineer

Manufacturer of audio transmission equipment for the cable, satellite & broadcast industries; FM stereo processors, STL & SCPC equipment, BTSC stereo generators, SAP generators & audio automatic gain control amplifiers.

LEAR SIEGLER INC.

(Electronic Instrumentation Div.)

714 N. Brookhurst St.

Anaheim, CA 92801

Phone: 714-774-1010

Telex: 71-4979012

J. W. Back, pres.

E. L. Pyle, dir.

W. H. Draeger, v.p., mktg.

D. Hyndman, v.p., engineering

Manufacturer & distributor of low light level cameras & systems, open & closed circuit.

LECTRO PRODUCTS INC.

420 Athena Dr.

Athens, GA 30601

Phones: 404-543-1904; 800-551-3790

Fax: 404-543-1904

M. R. Filkins, pres.

M. Kearns, national sales mgr.

D. Gelmacher, southeastern sales mgr.

T. Colegrove, western sales mgr.

D. Imbody, midwest sales mgr.

Manufacturer of standby power supplies & ferroresonant power supplies.

LECTROSONICS INC.

581 Laser Rd. NE

Rio Rancho, NM 87124

Phones: 505-892-4501; 800-821-1121

Fax: 505-892-6243

John Arasim, pres.

Larry Fisher, v.p., engineering

Bruce Jones, sales

Manufacturer of broadcast quality wireless microphones.

LEE COLORTRAN INC.

1015 Chestnut St.

Burbank, CA 91506

Phone: 818-843-1200

Fax: 818-954-8520

Robert F. Sherman, pres.

William Liento, sr. v.p., sales & mktg.

Nicholas Mallis, sr. v.p., operations

Paul Sherbo, v.p., sales

Manufacturers & distributors of entertainment lighting, support equipment, dimming & control equipment & systems.

LEITCH VIDEO OF AMERICA INC.

825K Greenbrier Circle

Chesapeake, VA 23323

Phones: 804-424-7920; 800-231-9673

Fax: 804-424-0631

John Walter, pres.

Charles Goodwyn, v.p.

Gary Stephens, sales mgr.

Mike Duckworth, sales engineer

Leitch Video International Inc.:

CANADA: 220 Duncan Mill Rd., Don Mills, Ont. M3B 3J5. Phones: 416-445-9640; 800-387-0233. Fax: 416-445-0595. Robert A. Lehtonen, pres.; Stan Moote, v.p.; Garry Newhook, sales mgr.

Manufacturer of video & audio products for synchronization, testing & distribution of signals; master clock systems & electronic still store systems.

LEMCO TOOL CORP.

RD Two

Box 330A

Cogan Station, PA 17728

Phones: 717-494-0620; 800-233-8713

Fax: 717-494-0860

Glenn Miller, pres.

Roger Losinger, gen. mgr.

Designer & manufacturer of mechanical tools, equipment & materials for construction & maintenance of cable TV systems.

LEMO USA INC.

Box 11488

Santa Rosa, CA 95406

Phones: 707-578-8811; 800-444-5366

Fax: 707-578-0869

Telex: 340-933

Samuel M. Sokolik, gen. mgr.

Karen Dias, advertising coordinator

Manufacturers & distributors of self-latching quick connect/disconnect cylindrical connectors for audio-video applications including TV triax, coax, mixed coax, multi-contact & straight multi-contact configurations available in standard or environmentally sealed outer shells; custom cable design.

LENCO INC.

(Electronics Div.)

300 N. Maryland St.

Box 348

Jackson, MO 63755

Phone: 314-243-3147

Fax: 314-243-7122

Telex: 910-760-1382

Jerry Ford, chmn. & chief exec. officer

Paul Gerlach, v.p. & gen. mgr.

Jim K. Rhodes, national sales mgr.

Bruce A. Blair, v.p., engineering

Mark A. Hill, international sales mgr.

David W. Aufdenberg, national technical service mgr.

Manufacturer of sync pulse generators, system timing devices, encoders, decoders; monitoring, distribution & testing equipment.

LEXICON INC.

100 Beaver St.

Waltham, MA 02154

Phone: 617-891-6790

TWX: 617-891-0340

Ronald Noonan, pres.

Larry Rich, broadcast sales mgr.

LIBERTY INDUSTRIES INC.

133 Commerce St.

East Berlin, CT 06023

Phone: 203-828-6361

Fax: 203-828-8879

John J. Nappi Jr., pres. & gen. mgr.

Timothy M. Loughran, field sales mgr.

Gregory W. Bunnell, customer service mgr.

J. Ralph Cuttitta, dir., sales & mktg.

Manufacturer & distributor of dust control equipment.

LIGHTING ELECTRIC OF PENNSYLVANIA INC.

RD No. One

Box 148B

Hershey, PA 17033

Phone: 717-533-4983

Fax: 717-534-2798

Anthony J. Brong, v.p., operations

Branch Office:

NORTH LITTLE ROCK, AR 72116: 5301 McClanahan Dr., Suite C-1. Phone: 501-758-4288.

Contractor for CATV & fiber projects, strand mapping, design, engineering & construction of aerial or underground plant facilities. Contractor & distributor of guyed & self-support towers. Turnkey or material management services.

LIGHTING METHOOS INC.

1099 Jay St.

Rochester, NY 14611

Phone: 716-328-1020

Fax: 716-328-6397

Albert H. Pfeiffer, pres.

J. B. Nettleton, v.p./dir., sales & mktg.

Branch Offices:

HANOVER PARK, IL 61013: 1605 Nautilus Dr. Phone: 312-213-3223

NASHVILLE, TN 37210: 509 Bismark Dr.

Phone: 615-391-5338.

Control & distribution systems for studio & theatre lighting.

LIGHTNING ELIMINATORS & CONSULTANTS INC.

6687 Arapahoe

Boulder, CO 80303

Phone: 303-447-2828

Fax: 303-447-8122

Telex: 3791984 LEC

Roy B. Carpenter Jr., chief exec. officer

Hans P. Dettmar, pres.

Branch Office:

SANTA FE SPRINGS, CA 90670: 12631 W. Imperial Hwy., Bldg. B, Suite 204. Phone: 213-868-9711.

Manufacturers of lightning prevention systems, chemically activated ground rods, surge elimination systems; consulting & engineering services & power conditioning.

LINDSAY SPECIALTY PRODUCTS

50 Mary St. W.

Lindsay, Ont. K9V 4S7

Canada

Phone: 705-324-2196

Fax: 705-324-5474

Telex: 0-6962-860

John Bielby, v.p. & gen. mgr.

David T. Atman, dir., mktg.

Brian Ward, key account mgr.

Gord Zimmerman, receive antenna sales mgr.

Neil Evans, transmit antenna sales mgr.

Michael Dowling, mgr., sales, U.S.

Other Offices:

BURNABY, B.C. V5A 2S9: Channel One Video Corp., 2965 Bainbridge Ave. Phone: 604-421-2288.

RICHMOND, B.C. V6X 1T3: Mil-Sted Agencies, 103-11151 Bridgeport Rd. Phone: 604-273-2877.

ST. LEONARD, QUE. H1R 1A5: Incospec Electronics, 4651 Blvd. des Grandes Prairies. Phone: 514-322-5540.

Distributors:

CARLISLE, PA 17013: Jim Morton & Assoc., 1956 Reservoir Dr. Phone: 717-243-4653.

FERGUS FALLS, MN 56537: Grunwald Burns & Assoc., 109 N. Union. Phone: 218-739-3961.

HORSHAM, PA 19082: Toner Cable Equipment, 969 Horsham Rd. Phone: 215-675-2053.

LAWRENCEVILLE, GA 30246: John Weeks Enterprises, 641 Grayson Hwy., Box 645. Phone: 404-963-7870.

LITTLETON, CO 80122: Mega Hertz Sales, 7061 S. University, Suite 210. Phone: 303-797-7900.

SARASOTA, FL 33582: Interstate Cable Enterprises, 6111 Porter Way. Phone: 813-371-3444.

TORRANCE, CA 90505-4078: Western CATV Distributors Inc., 3430 Fujita Ave. Phone: 213-539-8030.

Manufacturer of CATV actives & passives, commercial receive & transmit antennas.

LINES VIDEO SYSTEMS

219 S. Jefferson
Springfield, MO 65806
Phones: 417-862-5533; 800-641-4674
Fax: 417-862-1829
Morton S. Lines Sr., pres.
Bud Lines, v.p.
Lucille Buehler, credit mgr.
Kevin Lines, sales
Fred Ridenour, sales mgr.
Regina Keegan, sales administration coordinator
Jeffrey Washington, service mgr.
Mike Sly, parts mgr.
Rental, sales & service of broadcast & communications equipment; custom builders of production trucks & ENG microwave vehicles.

LINGO INC.

2814 Buren Ave.
Box 1237
Camden, NJ 08105
Phone: 609-964-0487
John E. Lingo Jr., pres.
G. P. Lingo, secy.
Manufacturer of ENG masts, transmitting antennas, lightning arrestors, tower masts.

LIPSNER-SMITH CO.

4700 Chase Ave.
Lincolnwood, IL 60646
Phone: 708-677-3000
Fax: 708-677-1311
Telex: 28-9414
Ray L. Short Jr., pres.
Thomas A. Tisch, v.p., sales
Manufacturer of ultrasonic film cleaning equipment.

LISTEC VIDEO CORP.

30 Oser Ave.
Hauppauge, NY 11788
Phone: 516-273-3020
Fax: 516-435-4544
Telex: 510-601-8234
Joanne Camarda, pres.
Tom Miller, sales
Manufacturers of prompters.

LITTLE BEAVER INC.

2009 S. Houston
Box 840
Livingston, TX 77351
Phone: 409-327-3121
Fax: 409-327-4025
Telex: 386596
Joseph Haynes, pres.
Carrie Hamilton, advertising mgr.
Mechanical & hydraulic earth drills, anchor drives & horizontal drilling attachments.

LNRC COMMUNICATIONS INC.

180 Marcus Blvd.
Hauppauge, NY 11788
Phone: 516-273-7111
Fax: 516-273-7119
Telex: 221620 LNRC UR
TWX: 510-227-9871
Seymour Okwit, pres.
Frank Arams, v.p., mktg.
Larry Fodrowski, v.p., finance
Edward Salamone, v.p., administration
F. Kelly, dir., mktg.

Karen J. Robinson, administrator, advertising & public relations
Telecommunications & satellite communications subsystems & equipment.

LOGITEK

3320 Bering Dr.
Houston, TX 77057
Phones: 713-782-4592; 800-231-5870
Fax: 713-782-7597
Tag Borland, pres.
Manufacturer of broadcast audio consoles & accessories.

LORAL TERRACOM

9020 Balboa Ave.
San Diego, CA 92123
Phone: 619-268-2240
Hugh Bennett, pres.
Michael A. Lapadula, v.p., mktg.
Frank Jimenez, common carrier sales mgr.
Wayne Rogers, international sales mgr.
John MacDonald, Europe, Canada & Middle East sales
Michael J. Doyle, regional sales mgr., northeast USA
Charles J. Cena, district sales mgr., western USA
W. H. Robinson, sales mgr., government & military
Manufacturer of microwave terrestrial systems, microwave radios, digital multiplex equipment.

LOWEL-LIGHT MANUFACTURING INC.

140 58th St.
Brooklyn, NY 11220-2516
Phone: 718-921-0600
Fax: 718-921-0303
Telex: 666597 UW
Ross Lowell, pres.
Marvin Seligman, v.p.
Amy Carter, eastern regional sales rep.
Toni Pearl, dealer liaison
Roy Low, western region
Don Youngberg, midwest sales rep.
Dale Marks, southwestern sales rep.
Manufacturer, distributor & repair facility for lightweight location lighting equipment and kits including broad & focusing lights and accessories; folding softlight 2K; original R-40 floodlamp; sun reflectors & complete system of support & mount equipment.

LPB INC.

28 Bacton Hill Rd.
Frazer, PA 19355
Phone: 215-644-1123
Fax: 215-644-8651
Edward W. Devecka Jr., pres.
Audio consoles, control room furniture systems, compressor/limiters, carrier current AM broadcast equipment; 5, 30, 60 & 100 watt AM broadcast transmitters.

LPS LABORATORIES INC.

4647 Hugh Howell Rd.
Box 105052
Tucker, GA 30085-5052
Phones: 404-934-7800; 800-241-8334
Fax: 404-493-9206
TWX: 810-766-4920
James J. Allen, pres.
Dan Bailey, mktg. director
Manufacturer of lubricants, cleaners/degreasers, penetrants, water displacing lubricants & corrosion inhibitors, tapping fluid, contact cleaners, ultrasonic cleaners, audio/video cleaners, hand cleaners, corrosion & rust inhibitors and cold galvanize.

LRCVITEK ELECTRONICS

(Div. of Augat Communications Group)
901 South Ave.
Box 111
Horseheads, NY 14845
Phone: 607-739-3844
Len DeRenzo, v.p., market development

Kenneth S. Wood, v.p., engineering
Larry Massaglian, dir., CATV sales

Sales Representatives:

ENGLISHTOWN, NJ: D/B CATV Supply Inc.
Phone: 201-446-3612.

MARIETTA, GA: Microsat S/E Inc. Phone: 404-971-1021.

Distributors:

CHAMBERSBURG, PA: Jerry Conn & Assoc.
Phone: 717-263-8258.

CHICAGO, IL: Anixter Pruzan. Phone: 800-323-6645.

FARMINGDALE, NY: Scott Communications.
Phone: 516-694-7157.

GREAT NECK, NY: Adapt Communications Supply. Phone: 800-232-7826.

LAFAYETTE, LA: Midwest CATV Co. Phone: 317-448-1611.

SAN PEDRO, CA: B. E. Duval Co. Phone: 213-833-0951.

SARASOTA, FL: Interstate Cable Enterprises.
Phone: 813-371-3444.

YEADON, PA: E. M. Electronics. Phone: 215-259-7200.

Complete line of cable TV connectors, crimp tools, heat shrink tubing & jumper cables, RF leakage detectors/tracers, single channel traps. See also listing for Broadband Engineering Inc.

LTM CORP. OF AMERICA

Box 292905
Davie, FL 33329-2905
Phone: 305-680-8669
Fax: 305-434-9043
Gilles Galerne, pres.
Herbert Breiting, v.p.
Laura Maurel, dir., mktg.
Beth Nardin, regional mgr.

Other Offices:

CHICAGO: 7030 N. Milwaukee Ave., Niles, IL 60648. Phone: 708-647-0003.

NOVI, MI 48050-0019: Box 50019. Ginny Hart, regional mgr.

NEW YORK, NY 10018: 353 W. 39th St., Suite 202. Phone: 212-243-9288. Bob Weirzbicki, regional mgr.
Manufactures lighting equipment for television & motion pictures.

LUXOR CORP.

2245 Delany Rd.
Waukegan, IL 60087
Phone: 708-244-1800
Donald Nicholds, chmn.
Robert Raw, pres.
Greg Hunigan, sales
Heidi Fredricksen, mktg. coordinator
Manufacturer of audio-visual equipment.

L-W ANTENNA INC.

255 E. Easy St.
Unit C
Simi Valley, CA 93065-1602
Phone: 805-522-3284
Fax: 805-522-3316
Telex: 4761226BAUD
Robert H. Lawrence, pres.
David G. Greve, v.p. & production mgr.
Manufacturers & distributors of telecine systems & film transports.

LYON LAMB VIDEO ANIMATION SYSTEMS INC.

4531 Empire Ave.
Burbank, CA 91505

Phone: 818-843-4831

Fax: 818-843-6544

Telex: 298185

Bruce Lyon, pres.
Sheldon Pines, v.p.
Tim Ready, sales mgr.
Steve Safarian, product mgr.
Animation controllers for frame-by-frame onto video tape, RGB to NTSC converters & complete graphic systems.

M/A-COM MAC INC.

(Microwave Assoc. Communications)
Five Omni Way
Chelmsford, MA 01824
Phone: 617-272-3100
Fax: 617-250-9522; 508-250-9522
Telex: 4430114
TWX: 710-332-1716; 710-332-8503
Tom Leonard, pres.
E. Misrahi, v.p., sales & service
Dave Erikson, dir., sales & mktg.

Regional Sales Offices:

MID-ATLANTIC & SOUTHEAST REGION: 3761 Venture Dr., Suite 100, Duluth, GA 30136. Phone: 404-476-4405. Fax: 404-476-4480. George Hardy, mgr.

MIDWEST REGION: 3158 Des Plaines, Suite 106, Des Plaines, IL. Phone: 312-635-3030. Fax: 312-635-3032. Ron Yokes, mgr.

NORTHEAST REGION: 22 Union Ave., Suite 3, Sudbury, MA 01776. Phone: 617-443-5139. Fax: 508-443-7811. Dan McCarthy, mgr.

NORTHWEST & ALASKA: Bennett Engineering, 1331 118th Ave. SE, Bellevue, WA 98005. Phone: 206-455-2331.

WEST: 1494 Hamilton Ave., Suite 204, San Jose, CA 92125. Phone: 408-978-8611. Fax: 408-978-8615. Carl Guastafferrc, mgr.
Manufacturer of microwave TV, data & voice transmit & receive analog & digital systems for terrestrial & satellite, fixed needs from 1.9 to 23 GHz.

MACKENZIE LABORATORIES INC.

5507 Peck Rd.
Arcadia, CA 91006
Phones: 818-579-0440; 800-423-4147
Fax: 818-448-7131
Addison R. Taylor, pres.
Nagy Khattar, v.p.
Joe M. Vitale, sales
Manufacturer of multi-channel cart machines, recorders & single channel playback units, magnetic tape cartridges, sound effects equipment & fader mixers for sound stages. Digital record/play message repeaters.

MAGNASYNC/MOVIOLA CORP.

1135 Mansfield Ave.
Hollywood, CA 90038
Phone: 818-763-8441
Telex: 67-3199
Joseph Paskal, pres.
Loretta Riley, product mgr.
Gerry D'Amada, international sales
Jim Frank, national sales
Manufacturer of film to video equipment, editing supplies & rentals & multi-channel recording equipment.

MAGNAVOX CATV SYSTEMS INC.

(A North American Philips Co.)
100 Fairgrounds Dr.
Manlius, NY 13104
Phones: 315-682-9105; 800-448-5171;
800-522-7464 (NY State)
Fax: 315-682-9006
D. Brauer, chmn. & pres.
A. Kernes, v.p., sales
K. Weil, v.p., mktg.
R. Finnerty, assoc. dir., sales
R. Swingen, v.p., operations

Manufacturers & Suppliers

M. Senken, v.p., finance & administrative services

International Office:

MAGNAVOX CATV SYSTEMS, UK: 19A Bessemer Crescent, Aylesbury, HP19 3TF. Phone: 44-296-399-322. Fax: 44-296-395-298.

Wide range of RF broadband distribution products & related services for cable TV & data communications industries; one- & two-way amplifier systems, fiber optic systems, head-end products, passives, connectors, signal processing equipment, status monitoring systems; system design, rebuild analysis, training & field engineering.

MAGNI SYSTEMS INC.

9500 S.W. Gemini Dr.
Beaverton, OR 97005
Phones: 503-626-8400; 800-237-5964
Fax: 503-626-6225
Telex: 650-2769743 MCI
Branch Offices: Wauwatosa, WI; New York, NY
Manufacturer of test equipment.

MAGNUM TOWERS INC.

9370 Elder Creek Rd.
Sacramento, CA 95829
Phone: 916-381-5053
Lawrence Smith, pres.
Pete Smith, v.p.
Jeff Styler, sales
Manufacturer of radio, TV & microwave towers.

MAI CATV INC.

141 Shreve Ave.
Barrington, NJ 08007
Phones: 609-547-1600; 800-624-2288
Robert Mai Sr., chmn.
Thomas Girard, pres.
Robert Mai Jr., v.p., operations
Converter repair, refurbished converters for sale.

MAIN LINE EQUIPMENT INC.

831 Sand Hill Ave.
Carson, CA 90746
Phones: 213-715-6518; 800-444-2288
Sy Sasmor

MARCOM

Box 66507
Scotts Valley, CA 95066
Phone: 408-438-4273
Fax: 408-438-6617
Martin Jackson, pres.
Shirley Jackson, v.p.
Brant Herrett, engineering
Manufacturer and distributor of TV, FM & AM transmitters and peripherals; audio processing, video & audio teleconferencing; systems house.

MARCONI COMMUNICATION SYSTEMS LTD.

Marconi House, New St.
Chelmsford Essex, CM1 1PL
England
Phone: 0245-35 3221
Fax: 0245 287125
Telex: 99201 MARCON G
A. J. Glasgow, managing dir.
R. Beckley, acting divisional mgr., bcstg.
P. A. T. Turrall, mgr., publicity
Manufacturer of electronic communication equipment including earth satellite station products, broadcasting and television transmitters and antennas.

MARCONI INSTRUMENTS INC.

Three Pearl Court
Allendale, NJ 07401
Phone: 201-934-9050
Fax: 201-934-9229
TWX: 710-991-9752

Carl Pepple, pres.
John Garthwaite, national sales mgr.
Manufacturers of test & measurement equipment & supplies.

MARK ANTENNAS—See Radiation Systems Inc.

N. MARSHALL & ASSOCIATES

1585 Industrial Road
San Carlos, CA 94070
Phone: 415-593-4409
Fax: 415-593-0118
Noel H. C. Marshall, pres.
Christine R. Gooding, market analyst
RF & microwave engineering design consultants; design & development services & products.

MARTI ELECTRONICS INC.

Box 661
Cleburne, TX 76031
Phone: 817-645-9163
Telex: 794835
George W. Marti, chmn.
M. E. McCianahan, pres.
Manufacturer of remote broadcast systems, dual or mono STL systems, remote control equipment, SCA, compressor limiter, telemetry links & STL antennas.

MAST DEVELOPMENT CO.

(Random Access Projection Div.)
4673 Aircenter Circle
Reno, NV 89502
Phone: 702-827-8110
Telex: 468444
Gifford M. Mast, pres.
Gary Heitman, mktg. dir.
Manufacturer of large capacity slide system for TV chains with random access projectors.

MATCO CONTROL PRODUCTS

427 Perrymount Ave.
San Jose, CA 95125
Phone: 408-998-1655
David Harbert, pres.
Rita Harbert, v.p.
Manufacturers of computer based control systems; sequencing & commercial insertion automated controls for broadcast television & video tape duplication control systems.

MATTHEWS STUDIO EQUIPMENT INC.

2405 Empire Ave.
Burbank, CA 91504
Phone: 818-843-6715
Fax: 213-849-1525
Telex: 691599
Ed Phillips, pres.
Carlos DeMattos, v.p.
Manufacturer of grip and lighting support & camera support equipment.

MAXELL CORP. OF AMERICA

22-08 Rte. 208 South
Fairlawn, NJ 07410
Phone: 201-794-5900

MAZE BROADCAST INC.

3855 Rock Ridge Rd.
Box 100186
Birmingham, AL 35210
Phone: 205-956-2227
Fax: 205-956-5027
Rick Maze, pres.
Vira Maze, v.p.
Sales, brokerage, liquidations, appraisals & purchases of used television & video equipment.

McCURDY TELECOMMUNICATION PRODUCTS

60 Nably Court
Scarborough, Ont. M1B 2K9
Canada
Phone: 416-291-6449

Fax: 416-291-2724
Leonard Hall, gen. mgr.
Manufacturing & repair of program audio distribution equipment for telco & user premises, broadcast telephone interface equipment, talk show units, hybrids & frequency extenders.

MCI QUANTEL LTD.

347 Main St. E
Stouffville, Ont. L4A 7W5
Canada
Phone: 416-642-0477
Fax: 416-642-1196
Michael L. Paull, pres.
Distributor of TV studio equipment.

McINTIRE CO.

27 River St.
Thomaston, CT 06787
Phone: 203-283-5874
R. Engel, dir.
R. Peck, sales mgr.
Dry air systems for coaxial transmission lines, waveguide networks, high power radar transmission systems, cable pressurization, wave guide, antenna & pressurization equipment.

McMARTIN INC.

201 35 Ave.
Council Bluffs, IA 51501
Phone: 712-366-1300
K. Jerry Martin, pres.
John L. Miller, v.p.
Charles E. Goodrich
AM/FM transmitters, modulation & frequency monitors, FM/SCA receivers, remote pickup equipment, audio consoles, satellite IF modulators/demodulators, audio amplifiers & mixers.

MEDIA COMPUTING INC.

3506 E. Meadow Dr.
Phoenix, AZ 85032
Phone: 602-482-9131
Michael D. Rich, pres.
Kathryn A. Hulka, v.p.
Larry Baum, account exec.
Manufacturer of broadcast software and computer systems for elections, news graphics automation, newsroom & station automation.

MEGA HERTZ

6940 S. Holly Circle
Suite 200
Englewood, CO 80112
Phones: 303-779-1717; 800-525-8386
Fax: 303-779-1749
Steve Grossman, mgr., sales & mktg.
Galen Yockey, regional sales mgr.
Pierre Cabbage, regional sales mgr.
Steve Fox, regional sales mgr.
Herb Crawford, data communications sales mgr.
Bob Krebs, institutional sales mgr.
Manufacturers' representative & distributor of cable television, data communications and audio/video products.

MEMTEK PRODUCTS/MEMOREX AUDIO & VIDEO

Box 901021
Fort Worth, TX 76101
Phone: 817-878-6700
J. C. Battaglia, gen. mgr.
Thomas J. Mitchko, national sales mgr.
Manufacturer & distributor of audio tape, video tape & accessories.

MERLIN ENGINEERING WORKS

1888 Embarcadero Rd.
Palo Alto, CA 94303
Phones: 415-856-0900; 800-227-1980
Fax: 415-858-2302
J. Streets, pres.
Dan Dusel, v.p.

K. Eichstadt, sales
Manufacturer of custom broadcast VTRs & related accessories.

METROPOLITAN ELECTRIC MANUFACTURING CO.

(Lumitron Div.)
200 Dixon Ave.
Amityville, NY 11701-2886
Phone: 718-895-6552
Fax: 516-842-4566
James J. Shelley, div. mgr.
Switchgear, panel boards, dimmer control systems (manual & remote) & studio electrical distribution.

METROTECH CORP.

670 National Ave.
Mountain View, CA 94043
Phone: 415-940-4900
Fax: 415-962-9527
Telex: 6502726454 MCI UW
Norman MacLeod, pres.
Manufacturer of underground cable locating & tracing equipment.

M.H.S. INC.

8000 Madison Pike
Madison, AL 35758
Phone: 205-772-9626
Fax: 205-401-7708
Colin Hammond, pres.
Rick Cook, v.p., sales
Manufacturer of video monitors, switchers, video walls & effects generators.

MICRO COMMUNICATIONS INC.

438 Kelley Ave., Grenier Field
Box 4365
Manchester, NH 03108-4365
Phone: 603-624-4351
Fax: 603-624-4822
Thomas J. Vaughan, pres.
Howard E. Bouldry, v.p. & gen. mgr.
Dennis Heymans, mktg. mgr.
Jennie E. Allen, sales & advertising mgr.
James Stenberg, dir. engineering
Designs, manufactures, sells & services RF equipment for UHF, VHF, FM, LPTV & MOD/ITFS; coax & waveguide components as well as high power applications.

MICRO-SAT

1519 Johnson Ferry Rd.
Suite 250
Marietta, GA 30062
Phones: 404-971-1021; 800-438-0812; 800-334-1558 (GA)
Fax: 404-977-7128
Stephen J. Miller, pres.
Butch Roberson, sales mgr.
Tony Garcia, sales
Dave Chavez, sales
Larry Lindner, sales
Kathy Sellow, office staff
Pat Sungail, office staff
Manufacturers' representative for power supplies, connectors, traps & tracers, headend equipment, character generators, fiber optics, test equipment & converters.


MICRODYNE CORP.

491 Oak Rd.
Box 7213
Ocala, FL 32672
Phone: 904-687-4633
Fax: 904-687-3392
TWX: 810-858-0307
Kenneth G. Harple, pres.
Donald L. Feller, exec. v.p.
George Bell, v.p.
J. Thomas MacAllister, sales mgr.
Manufacturer of satellite TV antennas, receivers & ancillary products; data systems, TVRD terminals & SPC satellite radio terminals. Provides turnkey installation.


FILTERS FOR ANY BROADCAST APPLICATIONS

Channel Combining, Combining Service Bands, TVRO Interference

Combiners/Group
Combiners & Filters
For ITFS/MMDS/MDS
"Wireless Cable"




Low Loss Channel
Combiner



**"We Make Filters
In A Hurry For
Customers In
Trouble!"**


Professional TVRO
Interference Filters
C and Ku-Band



Multiple Carrier
Notch Filter



**Call NOW For Fast
Help Or To
Receive Any Of
Our FREE Catalogs**



UHF/Microwave
Diplexers &
Triplexers Combine
Service Bands, VHF-
UHF Radio, STL &
ENG Bands At The
Tower

UHF Diplexer



Transmitter &
Receive Filters,
Combiners &
Diplexers For VHF-
UHF, LPTV & FM
Stations

LPTV UHF 4
Channel
Combiner

Microwave Filter Company, Inc. • 6743 Kinne Street • East Syracuse, NY 13057
Toll Free(US/Canada): 1-800-448-1666 • Collect(NY/AK/HI): 315-437-3953 • FAX: 315-463-1467 • Telex: 249-613

MICROFLECT CO. INC.

3575 25th St. SE
Box 12985
Salem, DR 97309-0985
Phone: 503-363-9267
Fax: 503-363-4613
Telex: 510-599-0107
Richard Kreitzberg, pres.
George Kreitzberg, v.p.
John (Jack) Kranitz, mktg. mgr.
Manufacturer of microwave telecommunica-
tion towers, microwave passive repeaters &
waveguide support systems.

MICROLAB/FXR

Ten Microlab Rd.
Livingston, NJ 07039
Phone: 201-992-7700
Harry A. Augenblick, pres.
Michael Bruno, sales mgr.
Herbert Thal, chief engineer
Manufacturer of coaxial attenuators, filters,
terminators, couplers, mixers, Xtal mounts,
power dividers, pre-selectors, monitor tees,
signal samplers, tuners & integrated
microwave components.

MICROMEGA

31717 La Tienda Dr.
Box 5009
Westlake Village, CA 91359
Phone: 805-889-2211
D. L. Gilmore, v.p. & gen. mgr.
H. A. May, dir., mktg.
Low noise amplifiers, microwave oscillators,
ferrite components & integrated microwave
subsystems.

MICRON AUDIO PRODUCTS LTD.

210 Westlake Dr.
Valhalla, NY 10595

Phone: 914-761-6520
Fax: 914-761-9501
Manufacturer of wireless microphone
systems & miniature lavalier microphones.

MICRO-NOW INSTRUMENT CO. INC.

8260 N. Elmwood St.
Box 1488
Skokie, IL 60076
Phone: 312-677-4700
Clarence L. Arnow, pres. & sales mgr.
Joe Schroeder, mktg. mgr.
Manufacturer of microwave products & in-
struments, down converters for ITFS.

MICROSONICS INC.

60 Winter St.
Weymouth, MA 02188
Phone: 617-337-4200
Manufacturer of video data filters for NTSC
and PAL systems & of video delay lines &
systems.

MICROTIME INC.

1280 Blue Hills Ave.
Bloomfield, CT 06002
Phone: 203-242-4242
Fax: 203-242-3321
Lawrence Weiland, pres.
Joe Wellman, dir., mktg.
Roger Chamberland, operations mgr.
Martin Frange, dir., sales
Designs, manufactures and sells digital video
processing and computer graphics
equipment.

**MICROWAVE ASSOCIATES COMMUNI-
CATIONS CO.—See M/A-Com MAC
(Microwave Associates Communications)**

**★ MICROWAVE FILTER
CO. INC.**

6743 Kinne St.
East Syracuse, NY 13057
Phones: 315-437-3953; 800-448-1666
Fax: 315-463-1467
Telex: 249-613
Glyn Bostick, pres.
Emily Bostick, exec. v.p., sales & mktg.
Robert Portmess, v.p., dir. of manufacturing
Elizabeth Buck, mktg. research & publicity
Lowpass, highpass, bandpass & adjacent
channel filters, co-channel eliminator, chan-
nel dropper, pay-TV security traps, pay only
traps, sound traps, supernotcher, mass
descrambling network, FM filters & traps,
hyperband units, parental control switch,
earth station filters & traps, MDS filters &
traps, CARS bandpass filters, IF bandpass
filters, MTV consulting services, pay-TV se-
curity system, bandsplitters & publications.

MICROWAVE RADIO CORP.

847 Rogers St.
Lowell, MA 01852
Phone: 508-459-7655
Fax: 508-937-0010
Telex: 910-240-5078
Robert Morrill, pres.
Ed Dahn, v.p.
David Erikson, domestic sales mgr.
Paul Dbert, dir., international sales
Les Bruce, customer service mgr.
Midge Miller, sales administration
Manufacturer of microwave STL/TSL/ICR
systems, short haul microwave from 18-23
GHz & ENG systems including central receive
antennas, remote controls, portable trans-
mitters & receivers from 2-40 GHz.

MIDLAND METALS CORP.

505 Main St.
Hackensack, NJ 07601-5900
Phone: 201-646-1115
Fax: 201-646-9019
Telex: RCA 219193 MMC UR
Jacques de Vries, pres.
Distributor of wire & cable products.

MIDWEST CABLE SERVICES

322 N. Michigan St.
Plymouth, IN 46563
Phone: 219-936-2545
Ralph Howard, pres.

MIDWEST CATV

(Division of Midwest Corp.)
Box 271
Charleston, WV 25321
Phone: 304-343-8874
Fax: 304-346-0624
Christopher Sophinos, pres.
John Johnson, v.p., materials
Steve Brazil, v.p., marketing
Jack Crouse, v.p., eastern region
Terry French, v.p., central region
James McCauley, v.p., northeastern region
Rex Porter, v.p., western region
Scott Wells, sales mgr., southern region
Bill Cody, sales mgr., southwestern region
Wayne Daniels, sales mgr., western region
Martin Suter, sales mgr., central region
Distributor of full line of cable TV equipment.

**MIDWEST COMMUNICA-
TIONS CORP.**

One Sperti Dr.
Edgewood, KY 41017
Phone: 606-331-8990

Manufacturers & Suppliers

Fax: 606-331-0647

Telex: 21-4370

David K. Barnes, pres.

Jay Adrick, v.p.

Brad Nogar, v.p., mktg.

Bob Johnston, v.p., sales

Paul Nickless, CATV sales mgr.

Other Offices:

Anaheim, CA: 714-956-4211; Anchorage, AK: 907-563-2784; Atlanta, GA: 404-449-0900; Austin, TX: 512-263-3446; Baltimore, MD: 301-792-0465; Birmingham, AL: 205-942-8585; Charleston, SC: 803-875-1099; Charleston, WV: 304-768-1252; Charlotte, NC: 704-399-6336; Chattanooga, TN: 615-899-9823; Chicago, IL: 708-981-1107; Cleveland, OH: 216-447-9745; Columbus, OH: 614-846-5552; Dallas, TX: 817-430-3838; Dayton, OH: 513-435-3246; Denver, CO: 303-773-9499; Detroit, MI: 313-350-3038; Fort Lauderdale, FL: 305-735-8333; Grand Rapids, MI: 616-530-2990; Greenville, SC: 803-226-9259; Honolulu, HI: 808-521-4644; Houston, TX: 713-779-9707; Indianapolis, IN: 317-843-2327; Jacksonville, FL: 904-363-0001; Kansas City, KS: 913-599-1800; Knoxville, TN: 615-687-9515; Lexington, KY: 606-277-4994; Los Angeles, CA: 818-954-0150; Louisville, KY: 502-491-2888; Melbourne, FL: 407-777-5232; Memphis, TN: 901-346-4596; Miami, FL: 305-592-5355; Nashville, TN: 615-255-2801; New York, NY: 212-473-6262; Norfolk, VA: 804-853-2600; Orlando, FL: 407-841-0602; Pensacola, FL: 904-934-1122; Philadelphia, PA: 215-461-2006; Phoenix, AZ: 602-220-9440; Pittsburgh, PA: 412-364-6780; Portland, DR: 503-644-7149; Raleigh, NC: 919-850-9811; Richmond, VA: 804-672-1060; Sacramento, CA: 916-362-9962; St. Louis, MO: 314-569-2240; Salt Lake City, UT: 801-571-2121; San Diego, CA: 619-541-2770; Santa Clara, CA: 408-988-2968; Seattle, WA: 206-869-2050; Spokane, WA: 509-536-7511; South Bend, IN: 219-277-6710; Tampa, FL: 813-885-9308; Toledo, OH: 419-885-7515; Washington, DC: 301-577-4903; West Palm Beach, FL: 407-687-2577; Wichita, KS: 316-682-0200.

Distributor of video & audio equipment; design and construction of mobile production units & satellite news systems.

MILLER FLUID HEADS (USA) INC.

410 Garibaldi Ave.

Lodi, NJ 07644

Phone: 201-473-9592

Fax: 201-473-9693

Art Kramer, pres.

Manufacturer of camera support products, fluid heads & tripods.

MINNESOTA MINING & MANUFACTURING CO. (3M)

(Professional Audio/Video & Specialty Products Div.)

3M Center

St. Paul, MN 55144

Phone: 612-733-1100

Alan Jacobsen, chmn.

Lawrence Eaton, group v.p., memory technologies group

Ennio Fatuzzo, div. v.p.

Donald Rushin, mktg. dir.

Joseph Leon, sales dir.

Frank Russomanno, mktg. operations mgr.

Branch Offices:

ATLANTA, GA 30360: 2860 Bankers Industrial Dr. Phone: 404-447-7000.

CHICAGO, IL 60521: 908 N. Elm St., Hinsdale, Third Floor. Phone: 708-920-1000.

CLEVELAND, OH 44130: 12200 Brookpark Rd. Phone: 216-362-1700.

C-146

LOS ANGELES, CA 90040: 6023 S. Garfield Ave. Phone: 213-726-6300.

WEST CALDWELL, NJ 07006: 15 Henderson Dr. Phone: 201-575-2000.

Manufactures & sells complete line of video & audible range recording tape products, magnetic film & accessories.

MINDIJA CORP.

101 Williams Dr.

Ramsey, NJ 07446

Phone: 201-825-4000

S. Kusumoto, pres.

John T. McCasland, sales mgr., industrial meters

TV color analyzer for color balancing monitors & receivers, meters for precise lighting measurements, color temp meters, incident meters, digital foot lambert meters, foot candle meters & chroma meters.

MITCHELL CAMERA CORP.

1147 E. Broadway

Suite 44

Glendale, CA 91205

Phone: 818-502-1507

Fax: 818-240-9324

Joseph H. Hanchey Jr., pres.

E. A. Dee, v.p., sales & mktg.

Manufactures 35mm motion picture cameras, geared heads, tripods, support systems & related accessories.

MITSUBISHI INTERNATIONAL CORP.

Mitsubishi Denki Bldg.

Marunouchi Tokyo, 94086

Japan

Phone: 408-730-5900

Closed-circuit TV cameras, monitors, accessories, ultra high resolution color display monitors & CRTs.

MOBILE-CAM PRODUCTS

340-F Vernon Way

El Cajon, CA 92020

Phone: 619-441-1295

Fax: 619-441-9263

Bill Black, pres.

Fred Phillips, v.p.

Teresa Hoefke, comptroller

Designs and manufactures news gathering vehicles, modular mobile units & related components.

MODULATION SCIENCES INC.

12A World's Fair Dr.

Somerset, NJ 08873

Phones: 908-302-3090; 800-826-2603

Fax: 908-302-0206

Telex: 650-225-2362

Eric Small, v.p., engineering

Manufactures & designs equipment for the broadcast industry; stereo TV generators; stereo reference decoder, SAP & PRO-channel generators, stereo composite DAs & line drivers, video analysis interface & TV audio modulation status panel.

MOHAWK WIRE & CABLE CORP.

9 Mohawk Dr.

Leominster, MA 01453

Phones: 508-537-9961; 800-422-9961;

800-642-9961 (MA only)

Fax: 508-537-4358

Paul Olson, chief exec. officer

Joseph R. Fichtl, v.p.

Barry Gelfand, v.p.

Mike Degnan, v.p., mktg.

Scott G. Penabaker, inside sales mgr.

Manufacturer of computer & electronic cable, audio, high temperature TV camera cable, coaxial cable, satellite direct burial cable & fiber optic cable.

MOLE-RICHARDSON CO.

937 N. Sycamore Ave.

Hollywood, CA 90038-2384

Phone: 213-851-0111

Fax: 213-851-5593

TWX: 910-321-4615

Warren K. Parker, pres.

Nanette Bond, exec. v.p.

Dennis Parker, v.p., finance

Lawrence Mole Parker, v.p., sales

Michael C. Parker, v.p., operations

Manufacturer & designer of lighting equipment for the motion picture, television, video & professional photographic industries.

MONROE ELECTRONICS INC.

100 Housel Ave.

Lyndonville, NY 14098

Phone: 716-765-2254

Fax: 716-765-9330

William E. Vosteen, pres.

Brian D. Ives, exec. v.p.

Tone signal products, remote control equipment, audio receivers, telephone access equipment, high speed touch tone remote control equipment for headend control via satellite, dial-up telephone, microwave link or radio link. Telephone control of frequency agile receivers, emergency audio alert, cable & broadcast units, signal encoders & decoders. Relay switching panels, program timers & commercial insertion equipment.

MOSELEY ASSOCIATES INC.

111 Castilian Dr.

Santa Barbara, CA 93117

Phone: 805-968-9621

Fax: 805-685-9638

Telex: 658-448 MOSELEY GLTA

Douglas Hogg, pres.

Jamal Hamdani, v.p. & dir., mktg.

Dave Chancey, national sales mgr.

Manufacturer of remote & supervisory control systems, aural studio links, remote pickup links, subcarriers & stereo generators.

MOSLEY ELECTRONICS INC.

1344 Baur Blvd.

St. Louis, MO 63132

Phone: 314-994-7872

Gary Wurdack, general mgr.

TV/FM antenna accessories for CATV & MATV, wall plates, wall taps, coaxial connectors, matching transformers, couplers, splitters & splicers.

MOTION PICTURE ENTERPRISES INC.

Box 276

Tarrytown, NY 10591

Phone: 212-245-0969

Herbert R. Pilzer, pres.

Reels & cans, fiber cases, laboratory equipment, cutting room supplies, video tape reels, cassettes & shipping cases, studio & projection lamps, splicing tape, film leader, recording tape, magnetic film & video tape.

MOTOROLA

14520 Aviation Blvd.

Lawndale, CA 90260

Phone: 213-536-0888

Fax: 213-643-7069

Telex: 67-7148

TWX: 910-325-6206

Fred Sturm, gen. mgr.

Matt Hartwig, CATV sales mgr.

Bob Hunter, mktg. mgr.

Dan Brayton, products & technology mgr.

Broadband hybrid amplifier modules, feed forward amplifiers, power doubler amplifiers, return amplifiers, discrete transistors for mainline, line extender, apartment house MATV applications & TV transmitters.

MOTORDLA INC.

Communications Sector

1301 E. Algonquin Rd.

Schaumburg, IL 60196

Phone: 312-397-1000

Fax: 312-576-2702

Telex: 499-1134 MOTI-UI; 433-0377 MOTI-UI

TWX: 910-693-1481; 910-693-0891

George M. Fisher, chmn.

Ronald E. Greenwell, v.p., distribution

Pat Schod, mgr., media relations

Manufacturer of FM communications products & systems, including two-way radio, microwave radio, paging, data, alarm & control.

MOVIOLA/J & R FILM CO. INC.

6820 Romaine St.

Hollywood, CA 90038

Phone: 213-467-3107

Fax: 213-466-2201

TWX: 910-321-4220

Joe Paskal, pres.

Jim Reichow, v.p.

Ron Powell, v.p., sales

Manufacturer & distributor of film, tape equipment & supplies.

MPB TECHNOLOGIES INC.

1725 N. Service Rd.

Trans-Canada Hwy.

Dorval, Que. H9P 1J1

Canada

Phone: 514-683-1490

M. P. Bachynski, pres.

Al Evers, marketing mgr.

R. J. Clark, asst. v.p., digital products & technology

Branch Office:

POINTE CLAIRE, QUE. H9R 1E9: 151 Hymus.

Phone: 514-694-8751. Fax: 514-695-7492.

Manufacturer & distributor of character display generators, graphics systems, font compose system, NTSC encoders, concentrators; special applications, both hardware & software. Consulting, engineering & research services.

MPCS VIDEO INDUSTRIES INC.

MPCS Video Center Bldg.

514 W. 57th St.

New York, NY 10019

Phones: 212-586-3690; 800-223-0622

Fax: 212-586-5282

Telex: 291249MPCUSUR

Joe D'Albert, pres.

Carl Ascherl, v.p.

Anthony DeFillipo, v.p.

Marvin Cheryn, corp. v.p., sales

Charles Roberts, corp. v.p., mktg.

Michael Assael, corp. v.p., purchasing

Branch Offices:

AMARILLO, TX 79109: 5410 B Bell St., Suite

412. Phone: 806-355-9676. Fax: 806-359-

5508.

AUSTIN, TX 78759: 4030 W. Braker Lane,

Suite 410. Phone: 512-343-8600. Fax:

512-343-9492.

HOLLYWOOD, FL 33021: 4100 N. 28th Ter-

race. Phone: 305-923-3446. Fax: 305-923-

3449.

HOUSTON, TX 77063: 8760 Westpark. Phone:

713-977-1992. Fax: 713-977-6768.

IRVING, TX 75039: 6221 N. O'Connor, Suite

102. Phone: 214-869-3001. Fax: 214-869-

2533.

MARIETTA, GA 30067: 2254 Northwest

Parkway, Suite C. Phone: 404-955-5580. Fax:

404-955-6231.

NEW YORK, NY 10019: 514 W. 57th St.

Phone: 212-586-3690. Fax: 212-586-5286.

ORLANDO, FL 32819: Sandlake West, 5422

Carrier Dr., Suite 100. Phone: 407-351-0660.

Fax: 407-351-0502.

Sells & rents video equipment for broadcast, industrial & commercial use; rental, sales, service & production facilities.

MPO VIDEOTRONICS

2580 Turquoise Circle
Newbury Park, CA 91320
Phone: 805-499-8513
Manufacturer of portable integrated video equipment.

MULTILINK

196 Morgan Ave.
Box 955
Elyria, OH 44036
Phone: 216-324-4941
Fax: 216-324-4947
Steve E. Kaplan
Cable molding, track molding, drop guard cover molding, converter bags & converter totes/boxes, coring tools, connector splice kits, trap housing enclosures, CLI maintenance tools, torque wrench, tap post cleaners, F-sealant and squirrel guard, steel apartment boxes.

MULTIPLIER INDUSTRIES CORP.

135 Radio Circle
Mount Kisco, NY 10549
Phone: 914-241-9510
Walter Ulrich, pres.
John G. Feller, v.p., sales/mktg.
Mark Haupt, manufacturing mgr.
Nickel-cadmium batteries for portable transceivers, plug-in transient & surge protectors, all canvas products, nickel-cadmium battery packs for all meters, test equipment & two-way portable radios.

MULTI PRODUCTS INTERNATIONAL

218 Little Falls Rd.
Box 238
Cedar Grove, NJ 07009
Phone: 201-239-8183
Fax: 201-239-8449
Telex: RCA 219289 MULTI UR
Howard Longin, pres.
LeRoy Gray, v.p.
Karen Drol, mgr., CATV div.
Manufacturer of matching transformers, ground blocks, 2, 3, 4 & 8-way splitters, taps, attenuators, stainless steel devices, FM splitters, other CATV passives, capacitors, power/audio transformers & inductors.

MULTITENNA CORP. OF AMERICA

603 Cantigue Rock Rd.
Westbury, NY 11590
Phones: 516-997-7800; 516-997-7050
Leonard H. King, pres.
Richard D. Bogner, technical dir.
Manufacturer of MDS & ITFS transmitting & receiving antennas.

MULTI-TRACK MAGNETICS/ RANGERTONE

115 Roosevelt Ave.
Belleville, NJ 07109
Phones: 201-751-6833; 800-221-1823
Telex: 685-3304-RANGER
George Zazzali, pres.
Daniel Zazzali, v.p.
Fran Welsh, national sales mgr.
Leonard Dickstein, sales mgr. & dir. of mktg.
Gary Neyer, sales engineer
Laslo Katonia, chief engineer
Manufacturer & distributor of projectors, generators & recorders.

NAC INC.

17 Kowa Bldg. 2-7, Nishi-Azabu 1-C
Tokyo, 106
JAPAN
Phone: 03-404-2321
Fax: 03-479-1402
Telex: 0242-2490 CAMNAC J
Keinosuke Nakajima, pres.
Juichi Ueki, v.p.
Hiroaki Kumata, mgr., Image Creative System
Tadashi Hatanaka, mgr., overseas mktg., Image Production Equipment

Manufacturer of HDTV image transfer systems, motion picture & TV, visual display, animation, photo & video instrumentations, electronic image processing, remote sensing military technics & image engineering.

NADY SYSTEMS INC.

1145 65th St.
Oakland, CA 94608
Phone: 415-652-2411
Fax: 415-652-5075
Telex: 248032 NADY UR
Cable: NADYQAK
John Nady, pres.
Royce Krilanovich, sales mgr.
Manufacturer of wireless audio equipment & related consumer electronics equipment.

NAGRA USA INC.

19 W. 44th St.
No. 715
New York, NY 10036
Phone: 212-840-0999
Manufacturer of recording equipment.

NAKAMICHI AMERICA CORP.

19701 S. Vermont Ave.
Torrance, CA 90502
Phone: 213-538-8150
Tammy Dalbec, mktg. mgr.
Manufacturer of recording equipment.

NALPAK VIDEO SALES INC.

1937-C Friendship Dr.
El Cajon, CA 92020
Phone: 619-258-1200
Fax: 619-258-0925
Manufacturer & distributor of video equipment.

NARDA MICROWAVE CORP.

Loral Corporation
435 Moreland Rd.
Hauppauge, NY 11788
Phone: 516-231-1700
Fax: 516-231-1711
TWX: 510-221-1867
Bernard Leibowitz, pres.
John Coppola, v.p., mktg.
Manufacturer of microwave instruments, components & non-ionizing RF radiation monitors.

NATIONAL-STANDARD CO.

601 N. 8th St.
Niles, MI 49120
Phone: 800-777-1618
Fax: 616-683-6249
Telex: 29-5187
M. B. Savitske, pres. & chief exec. officer
S. Thompson, specialty products mktg. mgr.
Karen S. Nason, supervisor of advertising
Manufacturer of wire products.

THE NATIONAL TELEPHONE SUPPLY CO.

5100 Superior Ave.
Cleveland, OH 44103
Phone: 216-361-0221

NAUTEL MAINE INC.

201 Target Industrial Circle
Bangor, ME 04401
Phone: 207-947-8200
Fax: 207-947-3693
David J. Grace, pres.
Murray Sweetser, v.p.
Jorgen B. Jensen, mgr., AM broadcast sales
Manufacturer of solid state, modular ampset series AM broadcast transmitters; all powers, 400-w to 50,000-w.

NAVAIR LTD.

Malton Postal Station
Box 214
Mississauga, Ont. L4T 3B6
Canada

Phone: 416-676-4150
Telex: 06-968631
Jay Grose, pres.

N.C.E. OF FLORIDA INC.

2025 N.E. 151st St.
North Miami Beach, FL 33162
Phone: 305-949-9084
Fax: 305-949-9085
Erwin G. Harwood, pres.
Werner Wolf, export sales
Sales, service, rentals & special products for professional motion pictures. Sells & services TV dollies, lenses, microphone booms, lighting & motion picture equipment. Manufacturers of 65/70mm camera, editing equipment, cam heads & gear heads.

NCS INDUSTRIES

2255-E Wyandotte Rd.
Willow Grove, PA 19090-1282
Phones: 215-657-4690; 800-523-2342;
800-492-2032 (PA only)
Fax: 215-657-0840
Richard S. Grasso, pres.
Joseph Bartholomew, v.p.
Gerald Quinn, national sales mgr.
Authorized warranty service; repair center for satellite, trunk, distribution & headend electronics; complete supplier for CATV, SMATV, broadband LAN industries.

NEC AMERICA INC.

(Broadcast Equipment Div.)
383 Omni Dr.
Richardson, TX 75080-3545
Phone: 214-907-4710
Fax: 214-907-4711
S. Ikeda, gen. mgr.
J. Engle, dir., sales
A. Ito, RF product mgr.
D. Rutherford, video supervisor

Branch Offices:

ALEXANDRIA, VA 22314: 901 N. Columbia St.
Phone: 703-548-1502. Mac Burieson

HAWTHORNE, CA 90250: 4910 W. Rosencrans.
Phone: 213-973-2071. Greg Stoner

LAWRENCEVILLE, NJ 08648: 31 Winthrop Rd.
Phone: 609-896-0445. Jay Iredell

SCHAUMBURG, IL 60173: 1750 E. Golf Rd., One Century Center.
Phone: 312-240-7383. J. Trumpp, industrial sales mgr.
Manufacturer of CCD cameras, digital special effects generators, all solid state video recorders, frame synchronizers, audio synchronizers, TV & FM transmitters.

L. E. NELSON SALES CORP./ THORN-EMI

5451 Ukiah Circle
Las Vegas, NV 89118
Phone: 702-367-3656
Fax: 702-367-7876
Telex: 299664
L. E. Nelson, pres.
B. A. Nelson, v.p.
Dan Imfeld, v.p., sales
Marion Rimmer, v.p., international sales

Branch Offices:

ELMWOOD PARK, NJ 07407: 20 Bushes Lane.
Phone: 201-794-6700.

NORTH HOLLYWOOD, CA 91601: 10834 Burbank Blvd.
Phone: 818-760-7502.
Manufacturer & supplier of studio & theatre lamps.

NEOTEK CORP.

1154 W. Belmont
Chicago, IL 60657
Phone: 312-929-6699
Fax: 312-975-1700
Craig Connolly, pres.

Tom Der, sales
Patricia Larkin, sales
Manufacturer of audio mixing & film consoles.

NEUMADE PRODUCTS CORP.

200 Connecticut Ave.
Box 5001
Norwalk, CT 06856
Phone: 203-866-7600
Fax: 203-866-7522
H. E. Jones, pres.
R. N. Jones, exec. v.p.
Jeff Buchanan, sales mgr.
Mark Smith, sales mgr.
Manufacturer of film & video tape storage & editing equipment; racks & cabinets for quad tape boxes & U-Matic cartridges; motion picture projection equipment & lighting controls.

NEVE

A Siemens Company
7 Parklawn Dr.
Bethel, CT 06801
Phone: 203-744-6230
Fax: 203-792-7863
Barry J. Roche, pres.
Richard S. Hajdu, v.p., sales & mktg.
Anthony H. Langley, v.p., broadcast & post-production sales

Regional Sales:

HOLLYWOOD, CA 90028: 6353 W. Sunset Blvd., Suite 402.
Phone: 213-461-6383. Fax: 213-461-1620. Rick Plushner, western regional sales mgr.

NASHVILLE, TN 37212: 1221 16th Avenue S.
Phone: 615-329-9584. Fax: 615-329-1473.
Tom Semmes, southeastern regional sales mgr.

NEW YORK, NY 10019: 260 W. 52nd Street, Suite 25E.
Phone: 212-956-8464. Fax: 212-262-0848. Nigel Toates, eastern regional sales mgr.

TORONTO, ONT. M5A 1J2: 260 The Esplanade.
Phone: 416-365-3363. Fax: 416-365-1044. Joseph Naccarato, gen. mgr.
Manufacturers of audio consoles for broadcast, film, post-production, music recording & mastering.

NEW ENGLAND DIGITAL

Rivermill Commercial Center
Lebanon, NH 03766
Phone: 603-448-5870
Fax: 603-448-2328
Telex: 701166
Bradley J. Naples, pres.
David B. Hartley, v.p., sales
Franklin B. Sullivan, v.p., mktg. & product development
Ted Pine, mktg. mgr.
Manufactures integrated digital audio recording systems used in broadcast, post-production & music recording.

NEXUS DISPLAY SYSTEMS CORP.

7008 Lougheed Hwy.
Burnaby, B.C. V5A 1W2
Canada
Phone: 604-421-1424
Fax: 604-420-5941
Telex: 96100/XP18348
Alan McInnes, pres.
Ken Cazakoff, v.p.
Chris Chettle, sales rep.
Rob V. Kragelj, mgr., corporate communications
Designs, manufactures & markets video & graphic display systems. Systems include graphics for animation for video titling, cable advertising, in-house display applications & community message boards.

Manufacturers & Suppliers

NEXUS ENGINEERING CORP.

7000 Lougheed Hwy.
Burnaby, B.C. V5A 4K4
Canada
Phones: 604-420-5322; 206-644-2371
Fax: 604-420-5941
Telex: 961000

J. Basil Peters, chmn. & chief exec. officer
Peter van der Gracht, pres.

John W. Cryer, v.p., sales & mktg.
David Wood, U.S. private cable sales mgr.
Leonard Zapalowski, dir. of CATV mktg. & sales

Jim Oliver, international sales dir.
Rob V. Kragelj, dir., corporate communications

Manufacturer of headend equipment including satellite receivers, television modulators, television demodulators, heterodyne signal processors, on-channel processors, block upconverters, stereo generators, BTSC stereo encoders, active combiners, audio FM modulators, low and medium power transmitters, translators for VHF, UHF and FM applications, UHF combiners for turnkey multichannel broadcast applications.

NORPAK CORP.

Ten Hearst Way
Kanata, Ont. K2L 2P4
Canada
Phone: 613-592-4164
Fax: 613-592-6560
Telex: 053-4174

Jim Carruthers, pres.
Edward Loziuk, sales mgr.
Manufacturer of broadcast data delivery systems & color graphic displays.

NORTH SUPPLY CO.

600 Industrial Pkwy.
Industrial Airport, KS 66031
Phone: 913-791-7000

Distribution Centers:

Anaheim, CA; Dallas, TX; Dayton, NJ; Denver, CO; Fayetteville, NC; Leesburg, FL; Lenexa, KS; Memphis, TN; Portland, OR; San Francisco, CA; Warsaw, IN
Complete line of CATV installation equipment, earth stations, headend equipment, cable, tools, hardware, etc.

NORTHWEST MONITORING SERVICE

Box 1042
Pendleton, OR 97801
Phone: 503-276-2281
J. H. Platz, owner
FM & TV aural modulation monitor calibrators.

NORTRONICS CO. INC.

6750 Shady Oak Rd.
Eden Prairie, MN 55344
Phones: 805-349-1234; 800-328-5640
Fax: 805-349-9116
Telex: 290304

Alan C. Kronfeld, pres.
Karen Nickolauson, sales mgr.
Manufacturer of audio & digital magnetic heads for OEMs, third-party maintenance organizations & replacement heads.

NOVA SYSTEMS INC.

50 Albany Turnpike
Canton, CT 06019
Phone: 203-693-0238
Stephen Kreinik, pres.
Tedd Jacoby, v.p.
Rich Zabel, sales mgr.
Manufacturer of digital time base correctors & frame synchronizers.

NSC ELECTRONICS INC.

2201 Landmeier Rd.
Elk Grove Village, IL 60007
Phone: 708-956-8000

FRED A. NUDD CORP.

1743 Rte. 104
Box 577
Ontario, NY 14519
Phone: 315-524-2531
Fax: 315-524-4249
Fred A. Nudd, pres.
Bonnie J. Hays, gen. mgr.
Myrtle L. Nudd, secy-treas.
Tom D. Nudd, dir., sales & engineering
Manufactures, fabricates, designs & installs AM, FM, CATV & microwave towers; mounting brackets for satellite dishes.

NURAD INC.

2165 Druid Park Dr.
Baltimore, MD 21211
Phone: 301-462-1700
Fax: 301-462-1742
Telex: 710-234-1071
Herb Robinson, pres.
James Sebring, v.p., engineering
Saul Zuckman, v.p., finance & administration
Gary Strauch, v.p., mktg.
Fred Hock, dir., commercial products
Cheryl Yablon, dir., defense mktg.
Thomas Potter, dir., production
Manufacturer of microwave ENG systems including receive & transmit antennas, remote controls & airborne systems. Design & turnkey installations.

NYTONE ELECTRONICS

2424 South 900 West
Salt Lake City, UT 84119
Phone: 801-973-4090

O'CONNOR ENGINEERING LABS

100 Kalmus Dr.
Costa Mesa, CA 92626
Phone: 714-979-3993
Fax: 714-957-8138
Chadwell O'Connor, v.p. & gen. mgr.
William Honsaker, dir., mktg.
Manufacturer of camera support systems.

OETICS INC.

(Broadcast Division)
1515 S. Manchester Ave.
Anaheim, CA 92802-2907
Phone: 714-774-2200
Fax: 714-535-8532
Telex: 3716642 OETICS COMM
David E. Lewis, v.p. & gen. mgr.
Bill Keegan, dir., sales & mktg.
Manufacturer of video tape cart machines, tape recorders & robotics; broadcast television video cart machines in established small formats; 280-cart & 600-cart robotic library; 65,000-cart database management traffic & automation systems; interface hardware & software.

OLESEN

1535 Ivar Ave.
Hollywood, CA 90028
Phones: 213-461-4631; 800-331-8897 (CA only); 800-821-1656
Barry Stubblefield, pres. & chief financial officer
Entertainment lighting equipment and production supplies for stage, TV, film, concerts & other events.

OMICRON VIDEO

21822 Lassen St.
Unit L
Chatsworth, CA 91311
Phone: 818-700-0742
Fax: 818-700-0313
Telex: 910-240-1888
Manufacturer of video/audio distribution amplifier routing switchers, master control SW sync generators.

OPAMP LABS INC.

1033 N. Sycamore Ave.
Los Angeles, CA 90038
Phone: 213-934-3566
B. Losmandy, mgr.
Amplifiers, oscillators, power supplies, audio consoles, video distribution amplifiers.
Opamp Technical Books subsidiary specializes in audio, TV, film, video & computer engineering books.

OPTICAL & TEXTILE

22/26 Victoria Rd.
New Barnet, Herts, EN4 9PF
ENGLAND
Telex: 8955869

OPTICAL COATING LABORATORY INC.

2789 Northpoint Pkwy.
Santa Rosa, CA 95407-7397
Phone: 707-545-6440
Fax: 707-525-7410
Telex: 510-744-2083
Rick Stranlund, v.p. & gen. mgr., commercial products div.
Manufacturer of laminated contrast enhancement products for visual displays, dichroics for color TV cameras & projection systems, heat/light separation mirrors for projection systems, anti-reflection coatings & EMI/RFI shielding for cathode ray tubes & front surface mirrors for projection TV systems.

OPTICAL DISC CORP.

12150 Mora Dr.
Santa Fe Springs, CA 90670
Phone: 213-946-3050
Richard Wilkinson, pres.
Donald Hayes, v.p., mktg.
Manufacturer of videodisc recording systems, recordable laser videodiscs & videodisc mastering systems.

ORBAN

Div. of AKG Acoustics Inc.
1525 Alvarado St.
San Leandro, CA 94577
Phone: 415-351-3500
Fax: 415-351-0500
Howard Mullinack, mktg. mgr.
Jesse Maxenchs, sales mgr.
Robert Orban, chief engineer
Manufacturers of audio processing equipment for production & transmission.

ORCHARO COMMUNICATIONS INC.

101 North Plains Industrial Rd.
Wallingford, CT 06492
Phones: 203-284-1680; 800-523-7893
Fax: 203-269-2964
John M. Iles, pres.
Ronald F. Jones, v.p., sales
Dean H. Bogert, dir., systems engineering
Ellen E. Wilson, technical & mktg. services
Clarke Greene, dir., development engineering
Jim Ploof, dir., operations
Dennis Donnelly, sales mgr., western region
Manufacturer of broadband fiber optic AM/FM multichannel video transmission systems including stereo. Computerized monitoring & control; CATV and interactive video/distance learning.

ORION RESEARCH INC.

4650 W. 160th St.
Cleveland, OH 44135
Phones: 216-267-7700; 800-822-8346
Fax: 216-267-5894
Telex: 510-600-0034
Richard S. Hajdu, pres.
Charles A. Polomsky, mktg. mgr.
Manufacturer of computerized audio mixing systems with recall memory for television applications, rack mountable audio mixers & stereo audio power amplifiers.

OSRAM CORP.

110 Bracken Rd.
Montgomery, NY 12549
Phone: 914-457-4040
Fax: 914-457-4142
Telex: 401 234
Paul Caramagna, v.p., product group dir.
Broadcast, stage & studio lighting & equipment.

OTARI CORP.

378 Vintage Park Dr.
Foster City, CA 94404
Phone: 415-341-5900
Fax: 415-341-7200
Telex: 650-302-8432 MCI UW
Jack Soma, pres.
John Carey, v.p., sales & mktg.
Sally Olson Saubolle, mktg. coordinator
Manufacturer of professional audio/broadcast magnetic recorders, reproducers & duplication systems, SMPTE/EBU synchronizers & generators, readers & cart machines.

OXBERRY

(Div. of Richmark Camera Service Inc.)
180 Broad St.
Carlstadt, NJ 07072
Phone: 201-935-3000
Telex: 133509
John Alanasoss, pres.
Stephen Hallet, national sales mgr.
Jim Aneshansley, dir., mktg.
Manufacturer of video filmography systems, animation stands & recorders, filmstrip stands, optical printers, 8mm, 16mm & 35mm cameras.

PACIFIC RECORDERS & ENGINEERING CORP.

2070 Las Palmas Dr.
Carlsbad, CA 92009
Phone: 619-438-3911
Fax: 619-438-9277
Telex: 181777
MCI: 650-285-0799
Jack K. Williams, pres.
Anders Madsen, sales & mktg. mgr.
Manufacturer of audio broadcast equipment for radio & TV including consoles & cart machines; turnkey systems application.

PACIFIC TOWER CO.

4334 N.E. 148th Ave.
Portland, OR 97230
Phone: 503-254-1055
Gilbert J. Nielsen, pres.
Tower sales & erection, coaxial lines, microwave, satellite earth stations, tower lighting, painting & ground systems.

PACKAGE LIGHTING SYSTEMS INC.

29-41 Grant St.
Box 285
Walden, NY 12586
Phones: 914-778-3515; 800-426-1133;
800-836-1024
Fax: 914-778-1286
Lillian Hilzen, pres.
Hy Hilzen, v.p.
Lee Daniels, sales & mktg. mgr.
Lois Meyer, office mgr.
Manufactures studio lighting packages, quartz lighting instruments, electronic control equipment, electrified grid systems, lamps & related accessories.

PALTEX

2752 Walnut Ave.
Tustin, CA 92680
Phone: 714-838-8833
Fax: 714-838-9619
TWX: 910-333-8535
Roger L. Bailey, chief exec. officer
Earl M. Jamgochian, mktg. coordinator
Gene Tollini, director of sales

Greg Schreiner, western regional product specialist
 Thom Belford, eastern regional product specialist
 Jim Owen, sales support
 Manufacturer of post production equipment including video tape & laserdisc edit controllers; video & audio tape erasers; video production character generators.

PANASONIC BROADCAST SYSTEMS CO.

(Div. of Matsushita Electric Corp. of America)
 One Panasonic Way
 4B-7
 Secaucus, NJ 07094
 Phone: 201-348-7671
 Fax: 201-392-6558
 Stan Basara, pres.
 Ken Tadokoro, v.p.
 Jerry Spencer, mktg. mgr.

Branch Offices:

MIDWEST: 425 E. Algonquin Rd., Arlington Heights, IL 60005. Phones: 312-981-7325; 317-852-3715

NORTHEAST: One Panasonic Way, Secaucus, NJ 07094. Phones: 201-348-7671; 201-348-7975; 703-759-6900

SOUTHEAST: 1854 Shackelford Court, Suite 250, Norcross, GA 30093. Phones: 404-925-6772; 404-925-3786

SOUTHWEST: 4500 Amon Carter Blvd., Fort Worth, TX 76155. Phone: 817-685-1132

WESTERN: 201 N. Hollywood Way, Burbank, CA 91505. Phones: 818-562-1501; 408-866-7974

Manufacturer of professional broadcast equipment; broadcast cameras, VCRs, multiple automated record/play cassette system; metal tape & accessories.

★ PANASONIC COMMUNICATIONS & SYSTEMS CO.

(Div. of Matsushita Electric Corp. of America)
 One Panasonic Way
 3F-5

Secaucus, NJ 07094
 Phone: 800-553-7222

Akiya (Andy) Imura, pres. & chief operating officer

Steve Yuhas, sr. v.p. & group gen. mgr., A/V Systems Group

Tom Nagai, gen. mgr., A/V Systems Group

Milt Landau, gen. mgr., CCVED

Ted Conboy, asst. gen. mgr., PIV

John McDonnell, national mktg. mgr., PIV
 Manufacturer of industrial audio-video systems equipment; video broadcast cameras, VCRs, monitors & accessories; CCTV, DBS, large screen video projections systems, still video image systems and audio equipment.

PARALLEL

6551 S. Revere Pkwy.
 Suite 255

Englewood, CO 80111
 Phone: 303-799-6532

Dale E. Kline, pres.
 Janet Willson, mktg. mgr.

Branch Office:

LANSING, MI 48910: 6035 Executive Dr., Suite 2. Phone: 517-882-6063.

Batch, on-line, on-site billing systems for cable TV, including addressable interfaces & local reporting. Cable office automation & networking. Targeted marketing services. Stand-alone computer systems.

PASSIVE DEVICES INC.

5149 N.E. 12th Ave.
 Fort Lauderdale, FL 33334
 Phones: 305-493-5000; 800-242-1606
 Fax: 305-493-7733

Telex: 293 865 MAIL CT
 Donald Edelman, pres.
 Barbara R. Edelman, v.p.
 David Green, sales mgr.
 Mike Edelman, sales
 Jonathan Martin, sales
 Manufacturers of supreme series passives; distributors of headend equipment, refurbishers & sellers of used converters and line equipment.

PATCH BAY DESIGNATION CO.

4742 San Fernando Rd.
 Glendale, CA 91204
 Phone: 818-241-5585
 Scott Lookholder, pres.
 Designer & manufacturer of equipment labels.

PAYVIEW LIMITED

G.P.O. Box 3000
 Hong Kong
 Phone: 3-39-1566
 George Ho, chmn.
 William S. H. Cheung, dir.
 K. K. Leung, dir., finance

Branch Office:

CALIFORNIA: 619-564-3320. J. Thompson.
 Manufacturer of addressable, highly secure audio/video scrambling equipment with text, telephone dialer for Pay-per-View order entry.

PECA INC.

592 Winks Lane
 Bensalem, PA 19020
 Phone: 215-245-1550
 Fax: 215-639-3545
 Ralph G. Douglass, pres.
 Agnes E. Leckner, v.p.
 Designer & manufacturer of cable communications equipment, CATV test equipment, headend equipment, non-duplicated headend equipment & related specialty items, cable advertising hardware & software, instrument repair service.

PEERLESS INDUSTRIES

1950 Hawthorne Ave.
 Melrose Park, IL 60164-1164
 Phones: 708-865-8870; 800-729-0307 (orders only)

Fax: 708-865-2941
 Walter Griffing, pres.
 Walter Snodell, v.p.
 Nancy Perron, sales mgr.
 Frank Briggs, mktg. mgr.
 Manufacture of TV carts, camera mounts, TV, VCR & CCTV mounting brackets.

PEIRCE-PHELPS INC.

2000 N. 59th St.
 Philadelphia, PA 19131
 Phones: 215-879-7171; 800-862-6800
 Fax: 215-878-5252
 Henry S. Grove III, v.p.
 Frank Brady, gen. mgr., audio/video systems div.

Branch Offices:

CAMP HILL, PA 17011: 490 S. St. John's Church Rd. Phone: 717-761-0240

GAITHERSBURG, MD 20878: 77 Metropolitan Court. Phone: 301-948-5266

SAN DIEGO, CA 92121: 8920 Kenamar Dr., Suite 210. Phone: 619-586-1330
 Manufactures audio, video, A/V & teleconferencing products & systems.

PENNY & GILES INC.

2716 Ocean Park Blvd.
 Suite 1005

Santa Monica, CA 90405
 Phones: 213-393-0014; 213-452-4995
 Fax: 213-450-9860
 Telex: 858866
 Robert W. G. Rose, pres.
 David McLain, v.p.
 Neal Handler, sales office supervisor
 Robert Smith, sales mgr.
 Manufacturer of professional studio faders, rotary faders, joystick controllers, motorized faders, t-bars, jackfields & patch bays.

PEP INC.

25 W. 54th St.
 New York, NY 10019
 Phone: 212-246-2490
 James Thorpe, pres.

PERFORMANCE TECHNOLOGIES

Box 947
 Roswell, GA 30077
 Phone: 404-443-3192
 Jud Williams, owner
 Repair & maintenance of cable TV distribution equipment; manufactures power supplies & special CATV devices.

PERROT ENGINEERING LABS INC.

7201 Lee Hwy.
 Falls Church, VA 22046
 Phone: 703-532-0700
 Telex: 3724288
 V. P. Tygesen, pres.
 W. D. Mallon, v.p.
 E. Bowers, mktg.
 Manufacturer of portable power equipment & lighting systems.

PESA AMERICA INC.

2102 W. Ferry Way
 Huntsville, AL 35801
 Phone: 205-880-0795
 Antonio D. Borja, pres.
 David Spindle, chief exec. officer & gen. mgr.
 Art Cuscaden, customer service mgr.

Regional Offices:

BURBANK, CA 91505: 2550 Hollywood Way, Suite 111. Phones: 818-563-4566; 800-323-7372. Fax: 818-563-4568. Michael Edelman

HAUPPAUGE, NY 11788: 1373 Veterans Way, Suite 22. Phones: 516-360-7382; 800-328-1008. Fax: 516-360-7965. Robert McAlpine
 Manufacturer of TV broadcast equipment; video & audio switching systems, terminal equipment, character generators, monitors, test equipment.

PFB CONCEPTS

Box 2222
 Des Plaines, IL 60018
 Phone: 708-640-1853
 Paul Bergetz, pres.
 Manufacturer of rack mounting hardware & enclosure systems for audio/video production, on site system design.

PFM ELECTRONICS INC.

Rte. Three
 Box 301C
 New Boston, TX 75570
 Phone: 800-235-2288
 Fax: 214-628-5074
 Rodney J. Tinney, pres.
 CATV equipment sales & repair.

PHILIPS COMPONENTS

2001 Blue Heron Blvd.
 Riviera Beach, FL 33404
 Phone: 407-881-3200
 Fax: 407-881-3300
 Dennis Horowitz Jr., pres.
 Mariann Cook, mgr., mktg. communications

Regional Offices:

DES PLAINES, IL 60018: 2200 E. Devon Ave. Phone: 708-827-4487.

RICHARDSON, TX 75080: 1775 N. Collins Blvd., Suite 201. Phone: 214-231-8274.

ROSWELL, GA 30076: 920 Holcomb Bridge Rd. Phone: 404-992-0150.

SANTA CLARA, CA 95054: 3000 Scott Blvd., Suite 107. Phone: 408-727-6132
 TV camera tubes (30mm, 25mm, 18mm, 1/2 inch), lead oxide, antimony trisulfide & heterojunction, solid state image sensors, video modules & imaging devices, deflection assemblies & accessories.

PHILIPS COMPONENTS DISCRETE PRODUCTS DIV.

2001 W. Blue Heron Blvd.
 Riviera Beach, FL 33404
 Phone: 407-881-3200
 Fax: 407-881-3300
 Dennis Horowitz Jr., pres. & chief exec. officer
 Jim Feijoo, v.p., sales
 Mariann Cook, mktg. communications mgr.

Regional Offices:

DES PLAINES, IL 60018: 2200 E. Devon Ave. Phone: 708-827-4487.

ENGLEWOOD CLIFFS, NJ 07632: Ed Glass Associates, 120 Sylvan Ave. Phone: 201-592-0200.

RICHARDSON, TX 75080: 1775 N. Collins Blvd., Suite 201. Phone: 214-231-8274.

ROSWELL, GA 30076: 920 Holcomb Bridge Rd. Phone: 404-992-0150.

SANTA CLARA, CA 95054: 3000 Scott Blvd., Suite 107. Phone: 408-727-6132.

Manufactures passive components, discrete semi-conductors, materials, optoelectronic products and professional components.

PHOENIX CONTACT

Box 4100
 Harrisburg, PA 17111-0100
 Phone: 717-944-1300
 Fax: 717-944-1625
 Linda A. Wagner, sales promotion mgr.

PHOENIX MANUFACTURING CO. INC.

3044 Lambdin Ave.
 St. Louis, MO 63115
 Phone: 314-534-3700
 Fax: 314-533-5720
 Charles E. Graves, national sales mgr.
 Jay E. Graves, dir., mktg.
 Service van interior equipment, partitions, shelving, drawer units & bins for vans, minivans & pickups.

PHOTOGRAPHIC EQUIPMENT SERVICE INC.

165 Huguenot St.
 New Rochelle, NY 10801
 Phone: 914-235-2720
 Hans Jaggi, pres.
 Manufacturer of equipment for animation, graphics, inserts & transparencies.

PHOTO-SONICS INC.

820 S. Mariposa St.
 Burbank, CA 91506
 Phone: 818-842-2141
 Telex: 67-3205
 John Kiel, pres.
 Roy Edwards, v.p., engineering

PICO PRODUCTS INC.

103 Commerce Blvd.
 Liverpool, NY 13088
 Phones: 315-451-7700; 800-822-7420 (outside NY)
 Fax: 315-451-7904
 Telex: 646-288
 Bernard Hitchcock, chmn. & chief exec. officer

Manufacturers & Suppliers

George M. Knapp, pres.
Harold Thrippleton, v.p.
Jim Quigley, CATV div. sales mgr.
Penny Garo, mktg. dir.
John Lockwood, CATV engineering
Manufacturers & distributors of system encoders, decoders, notch filter traps, tier traps & specially tuned traps for CATV applications, on-premises voltage-controlled trapping systems, security sleeves, strand mount & multiple filter enclosure for pedestal applications, addressable control systems for CATV systems, satellite reception equipment, hardware & electronics for CATV, MATV, SMATV & MDS, C-band & Ku-band feed systems.

PINNACLE SYSTEMS INC.

2380 Walsh Ave.
Santa Clara, CA 95051
Phone: 408-970-9787
Fax: 408-970-9798
Telex: 362364
Mark Sanders, pres.
Walter Werdmuller, v.p., sales
Manufacturer of video workstation systems.

PINZONE COMMUNICATIONS

14985 Cross Creek Park
Box 540
Newbury, NH 44065
Phone: 216-564-9093
Fax: 216-564-8066
Telex: 3714400 PINZDNE UR
Basil Pinzone Jr., pres.
Manufacturer & distributor of antennas & satellite earth station equipment.

PIONEER COMMUNICATIONS OF AMERICA INC.

600 E. Crescent Ave.
Upper Saddle River, NJ 07458-1827
Phones: 201-327-6400; 800-421-6450 (outside NJ)
Fax: 201-327-9379; 201-327-0963
Pete Imamura, pres.
Thomas Holder, dir., CATV div.
John Unverzagt, dir., engineering
David Nicholas, dir., CATV sales
Joe Roaden, field service mgr.
Paul Dempsey, mgr., sales & engineering

Sales Representatives:

ATLANTA, GA 30340: 3125 Presidential Pkwy., Suite 200. Phone: 404-457-1300. Jeffrey Gardner, regional accounts mgr.

CAZENOVIA, NY 13035: 2177 Ten Eyck Ave. Phone: 315-655-2729. Rick Rowland, regional accounts mgr.

CHICAGO, CA 95926: 507 Black Oak Dr. Phone: 916-893-4544. Gary Campbell, regional accounts mgr.

COLUMBUS, OH 43228: 2200 Dividend Dr. Phone: 614-876-0771. J. Mack Parkhill, national accounts mgr.

DENVER, CO 80237: 4600 Ulster St., Metro-point Bldg., 7th Floor. Phone: 303-740-6718. Richard Schmeck, regional accounts mgr. Manufacturer of CATV equipment including addressable converters with volume control, VCR filter, integrated IPPV & downline loadable system parameters including output channel. Supplies various addressable controller system configurations; non-addressable converters with volume control; 24-hour on-call technical support.

PIPE-PIPER

1655 101st Ave. NE
Minneapolis, MN 55434-4420
Phone: 612-785-1000
Fax: 612-785-0556
Telex: 5106013762
Scott Kaercher, v.p., sales

C-150

Pipe boring unit, trenchless trencher, vibratory plow.

P. I. TOOL SUPPLY

431 E. Diamond Ave
Gaithersburg, MD 20878
Phone: 301-531-6267
Ed Goldstein
Bobbie Goldstein
Specialty hand tools & supplies for underground construction, narrow-cut trenching shovels for trencher/vibrator plow users, two-way hand held radios, hacksaws with 1-inch bandsaw blades, station & drop-wire reel carrier, barricade tape, marking paint, reel swinger.

T. R. PITTS CO.

458 W. Eighth St.
Winona, MN 55987
Phones: 507-452-2629; 800-533-8092
Thomas R. Pitts, pres.
Sheila T. Pitts, v.p.

Regional Office:

KIRKLAND, WA: 206-821-9709. Don Thompson

Headend modulators, receivers, processors, antennas, preamps, satellite dishes, headend equipment, line hardware, amps, extenders, cable, connectors, drop materials; fiberglass, plastic & metal pedestals, foam for pedestal bases & conduit, pedestal flags, marker flags, marking paint & tape, winches & hoists; coupon books & payment systems, theft of service labels, rust & corrosion vapor capsules, stereo synthesizers & processors, cable ties, etc.

PLASMEC SYSTEMS LTD.

Weydon Lane, Farnham
Surrey, GU9 8QL
England
Phone: 025-272-1236
Fax: 0252-712718
Cameron McKay, pres.
Douglas Brazier, sales
Michael Crosse, technical
Broadcast & studio equipment including patch panels & jack sockets for audio & video.

PLYMOUTH RUBBER CO. INC.

104 Revere St.
Canton, MA 02021
Phone: 617-828-0220
Fax: 617-828-6041
Telex: 92-4431; 20-0128
Maurice Hamilburg, pres.
Alan Eisenberg, v.p., sales & mktg.
Frank Spann, mgr., distributor & telco sales
Manufacturer of tape & mastic products for jacketing, sealing, insulating, shielding, marking & direct burial protection; universal cable pulling lubricant.

POLAROID CORP.

575 Technology Square
Cambridge, MA 02139
Phone: 617-577-2000
Manufacturer of video recorders & components.

PORTA-PATTERN INC.

750 N. Highland Ave.
Box 38945
Los Angeles, CA 90038
Phone: 213-461-3561
Ed Ries, pres.
E. H. Taylor Jr.
Manufacturer of test charts, test chart systems, slides, films, transparencies, spherical transparency illuminators, specialized test media.

PORTAC INC.

108 Aero Camino
Santa Barbara, CA 93117-3170
Phone: 805-685-2960

Brian E. Hooper, pres.
Manufacturers of time-managed message generator with VTR controllers for information channel use; multichannel & telephone-coupled capability.

H. K. PORTER INC.

Box 728
Apex, NC 27502
Phone: 919-362-7510
General purpose & plant maintenance cutters, reinforcing rod, mesh & hard metal cutters, power & communications cable cutters, ferrous & non-ferrous, guystand, wire rope, steel strapping & chain cutters; tire chain repair tools, lightweight fiberglass handled cutters, professional pruning tools, special purpose tools, power tool workheads, hydraulic power sources, power tool hoses & accessories.

POTOMAC INSTRUMENTS INC.

932 Philadelphia Ave.
Silver Spring, MD 20910
Phone: 301-589-2662
Telex: 650-291-6488
David G. Harry, acting pres.
Clifford C. Hall, v.p., engineering
Manufacturer of phase monitors, AM, FM & TV field intensity meters, recalibration services, audio generators & analyzers, remote control.

POWER & TELEPHONE SUPPLY CO. INC.

2701 Union Extended
Suite 300
Memphis, TN 38112
Phones: 901-324-6116; 800-238-7514
Fax: 901-327-2645; 901-452-8957
J. Miller Pentecost, pres.
Jim Pentecost, exec. v.p.
Laburn Dye, v.p., communications div.
Sonny Dickinson, national dir., CATV sales
Dave Boykin, dir., purchasing
Mary Bowen, dir., mktg.
Michael Wicinski, mktg. specialist

Branch Offices:

CANBY, DR 97013: Norcom Agency, 499 NW Third. Phones: 503-266-7266; 800-451-2162. Fax: 503-266-4105

DES MOINES, IA 50321: 3107 SW 61st St. Phones: 515-244-4375; 800-247-0042. Fax: 515-244-4757

FDRT WAYNE, IN 46805: 4149 N. Clinton. Phones: 219-484-9561; 800-348-0883. Fax: 219-484-0882

HOUSTON, TX 77043: 1055 W. Sam Houston Pkwy. N, No. 110. Phones: 713-461-8444; 800-392-5939. Fax: 713-461-5965

JACKSON, TN 38301: 1645 North Pkwy. Phones: 901-423-0071; 800-238-3979. Fax: 901-423-0073

KNOXVILLE, TN 37921: 3414 Henson Rd. Phones: 615-588-7570; 800-367-6047. Fax: 615-588-0659

LEXINGTON, NC 27293-1856: Rte. Dne, Box 2107. Phones: 704-249-0256; 800-438-2914. Fax: 704-249-7475

NASHVILLE, TN 37207: 3412 Ambrose Ave. Phones: 615-226-0321; 800-251-1700. Fax: 615-227-0124

NEENAH, WI 54956: 987 Ehlers Rd. Phones: 414-725-5454; 800-558-8448. Fax: 414-725-6162

PORTLAND, DR 97224: 7366 S.W. Kable Lane. Phones: 901-324-6116; 800-238-7514. Fax: 901-327-2645

REAMSTOWN, PA 17567: Rte. 272. Phones: 215-267-4991; 800-238-7514. Fax: 901-327-2645

SAN ANTONIO, TX 78217: 2401 Brockton Ave. Phones: 512-824-0454; 800-221-5213. Fax: 512-824-0477
Distributor of pole line construction material, headend & distribution electronics, cable, drop material, test equipment & tools for both buried & aerial plant.

POWER CONVERSION PRODUCTS INC.

42 East St.
Box 380
Crystal Lake, IL 60014
Phone: 815-459-9100
Fax: 815-459-9118
Telex: 910-634-3356
TWX: 910-634-3356
Edward S. Weil, pres.
Chris F. Seyer, exec. v.p.
Manufacturer of battery chargers, power supplies, DC power systems, DC to DC converters, ringing generators, DC to AC static inverters.

POWER-OPTICS INC.

(Subsidiary of Evershed Power-Optics Ltd.)
Box 757
Vienna, VA 22180
Phone: 703-938-0505
E. J. Sutter, agent
Remote control pan & tilt heads for industrial, educational, medical & CATV applications, motorized & servo lens drive units, camera pedestals, CCTV, remote control microwave positioning devices & equipment.

POWER TECHNOLOGIES INC.

14860 N.E. 95th
Redmond, WA 98052
Phone: 206-882-2304
Fax: 206-885-6177
Werner Krajcicek, pres.
Lois Gilbert, sales
Thorey Natale, customer service
Manufacturer of standby & non-standby power supplies including state-of-the-art options.

PPC (PRODUCTION PRODUCTS CO.)

One Mezzy Lane
Box 280
Manlius, NY 13104
Phones: 315-682-2031; 800-468-2288 (outside NY); 800-724-1300 (NY)
Fax: 315-682-2386
Daniel N. Mezzalingua, pres.
Dominick Maio, v.p., sales & mktg.
Andrew Szegda, v.p., engineering
James Mead, trap product mgr.
Manufacturers of a complete line of CATV products including headline & drop related cable connectors, barrel traps, security items, heat shrink tubing, tools & accessories.

PRECISE POWER CORP.

715 60th St., Court East
Box 9547
Bradenton, FL 34206
Phone: 813-746-3515
L. B. McLane, exec. v.p.
J. M. Goodwin, area sales mgr.
Non-interruptive power supply systems.

PRECISION TIME

(Division of Odetics Inc.)
1515 S. Manchester
Anaheim, CA 92802
Phone: 714-758-0400
Dick Petit, gen. mgr.
Gary Smith, dir., product development
Character generators.

PREFORMED LINE PRODUCTS CO.

660 Beta Dr.
Mayfield Village, OH 44143
Phone: 216-461-5200
Fax: 216-442-8816
Jon R. Ruhlman, pres.
David P. Arnold, v.p., sales
Robert D. Skilton, sales mgr.
John Hofstetter, field sales mgr.

Branch Offices:

ALBEMARLE, NC 28001: Box 818. Phone: 404-938-6820.

ROGERS, AR 72756: 2740 S. First St. Phone: 501-636-7600.

Manufacturers of deadends, splices & false deadends for guy, messenger strands & service drops for coaxial cables, plastic guy guards, tree guards, lashing rods, guy-wire dispensers, plastic spacers, vibration dampers & lashwrap connectors for terminating lashing wire.

PRO BATTERY INC.

3941 Oakcliff Industrial Court
Atlanta, GA 30340
Phones: 800-451-7171; 404-449-5900
Fax: 404-449-5457
Telex: 312723
Neal A. Zucker, dir., mktg.

Branch Office:

MOUNTAIN VIEW, CA 94043: 1220 Pear Ave. Manufacturer of rechargeable & primary battery systems.

PRODELIN CORP.

1700 N.E. Cable Dr.
Box 368
Conover, NC 28613
Phone: 704-464-4141
Fax: 704-464-5725
Gary R. Kanipe, pres.
Larry A. Bowman, v.p.
Mike Penley, mgr., sales
Gene Klaus, dir., technical sales & mktg.
Manufactures satellite earth stations for CATV & SMATV applications.

PROFESSIONAL DESIGN PRODUCTS INC.

531 5th St. Dr.
Unit E
San Fernando, CA 91340
Phone: 213-257-2121
Fax: 213-258-7520
Ron Alcom, v.p.

PROTECH AUDIO CORP.

Flowerfield Bldg. No. One
St. James, NY 11780
Phone: 516-584-5855
Fax: 516-584-5904
Telex: 230199
William Murphy, pres.
J. Giambone, v.p.
Audio consoles & studio electronic components, studio input lines including amplifiers, equalizers, compressors, control devices, mixers, limiters, switchers, VCAs, preamplifiers & distribution amplifiers, audio distribution amplifiers.

PROTECTO WRAP CO.

2255 S. Delaware St.
Denver, CO 80223
Phone: 303-777-3001
John Beyer, mktg. mgr.
Corrosion-resistant coatings & waterproofing membranes.

PYRAMID INDUSTRIES INC.

3700 N. 36th Ave.
Phoenix, AZ 85019
Phones: 602-269-6431; 800-829-4529
Fax: 602-272-7372
Earl Gilbert, chief exec. officer

Chuck Scurr, pres.
Steve Youtsey, v.p., sales & mktg.
Mark P. Long, sales engineer
Janice Larsen, sales
Manufacturer of CATV coaxial connectors, fittings & accessories, metal CATV pedestals.

Q-BIT CORP.

2575 Pacific Ave. NE
Palm Bay, FL 32905-2699
Phone: 405-727-1838
Fax: 407-727-3729
Gary R. Callaway, pres.
Hansel B. Mead, v.p., engineering
Mary G. Rogers, mgr., sales & mktg.
Pre-amplifiers for CATV receivers & distribution; hybrid and connectorized amplifiers in 0.5 to 3000 MHz frequency.

Q. E. MANUFACTURING CO.

315 Cherry St.
New Berlin, PA 17855
Phone: 717-966-1017
Glenn G. Miller, pres.
Manufacturer of aerial line construction tools.

QEI CORP.

One Alrport Dr.
Box D
Williamstown, NJ 08094
Phones: 609-728-2020; 800-334-9154
Fax: 609-629-1751
Charles Haubrich, pres.
William J. Hoelzel III, sr. v.p.
John J. Pilman, sr. v.p., engineering
Jeff Detweiler, mgr., domestic sales
Manufacturers of FM transmitters, modulation monitors, automatic remote control systems, exciters, digital stereo generators, digital STL/TSL digital telephone remote systems.

QSI SYSTEMS INC.

12 Linscott Rd.
Wobum, MA 01801
Phone: 617-938-1403
Fax: 617-938-6797
Alfred J. Smilgis, pres.
Peter Smilgis, v.p.
Ed Ricciardi, chief engineer
Manufactures video source identifiers, color bar generators, auto-phasing blackburst generators, count-down generators, video DA, mini-production switchers; video processing amplifiers.

Q-TV

(Div. of Q-CO Industries Inc.)
104 E. 25th St.
New York, NY 10010
Phone: 212-460-9050
George Andros, v.p.
John Maffe
Manufacturer of console & conveyor transport videoprompter systems; computer prompter & mini-prompter systems for on location events.

QUALITY RF SERVICES INC.

850 Park Way
Jupiter, FL 33477
Phones: 305-747-4998; 800-327-9767 (outside FL); 800-433-0107 (FL)
Fax: 407-744-4618
Fred J. Rogers, pres.
Ernest Cantelmo, v.p.
Sylvia Rathbone, mgr., customer service
CATV replacement components for amplifiers, including hybrids, transistors, diodes, capacitors, etc. CATV equipment repair, CATV amplifier upgrade on all makes of modules. Manufactures high gain upgrade modules using parallel hybrid technology. Supplies plug-in-pads, equalizers, power packs, line extender modules & apartment house amplifiers.

QUALITY VIDEO SUPPLY CORP.

76 Frederick St.
Hackensack, NJ 07602
Phones: 201-488-8336; 800-431-6000
Telex: 219-804
Varghese Reju, pres.
Rose Marie Cassell, mktg. services
Les Spitzer, sales mgr.
Manufacturer & distributor of video accessories, video RF switchers, cables, lighting, adapters, tripods, tape erasers, cassette holders, battery products, video tape, test equipment, furniture, racks, printed goods, sound effects records & modular studio equipment.

QUANTA CORP.

180 Wright Brothers Dr.
Suite 670
Salt Lake City, UT 84116
Phone: 801-328-8872
Fax: 801-328-3668
David Keller, pres.
Kenneth D. Lawson, mktg. dir.
Larry Manikowski, controller
Brent Bullock, national sales mgr.
Manufacturer of studio character generators and free form text and image generators.

QUANTEL INC.

655 Washington Blvd.
Stamford, CT 06901
Phone: 203-348-4104
Fax: 203-356-9021
George Grasso, chief exec. officer
Manufacturer of synchronizers, digital effects, digital art/graphics/animation, character/caption generators, standards converters, digital still stores, central still library & digital editing/animation systems.

QUICK-SET INTERNATIONAL INC.

3650 Woodhead Dr.
Northbrook, IL 60062-1895
Phone: 708-498-0700
Fax: 708-498-1258
Telex: 72-4362
Richard E. Reuss, pres.
Rudy L. Merz, v.p., mktg. & sales
Manufacturers of tripods, heads, pedestals, dollies for TV, microwave & other instrumentation purposes. Camera housings, pan/tilt units, remote control switching gear, auto pan units, controls & mounting brackets.

QUOTRON SYSTEMS INC.

12731 W. Jefferson St.
Los Angeles, CA 90066
Phone: 213-827-4600
Lea Amaya, pres.
Paul Glaser, v.p.
Video compatible character generators for CATV, input keyboards & other data terminals & instantaneous financial information.

RADIATION SYSTEMS INC. I

1501 Moran Rd.
Sterling, VA 22170
Phone: 703-450-5680
Fax: 703-450-4706
Telex: 899156
Manufacturer of microwave, grid parabolic & solid spun antennas to 23 GHz.

RADIATION SYSTEMS INC.

(Mark Antennas Div.)
2180 S. Wolf Rd.
Des Plaines, IL 60018
Phone: 708-298-9420
Fax: 708-635-7946
Telex: 3734882
Mary Erhart, pres.
Jack Wagner, sales mgr.
Manufacturer of microwave, grid parabolic & solid spun antennas to 23 GHz.

RADIO RESOURCES INC.

7483 Candlewood Rd.
Hanover, MD 21076
Phones: 301-859-1500; 800-547-2346
Fax: 301-859-3042
Ashley Scarborough, pres.
Distributor of radio broadcast equipment & accessories.

RADIO TOWER CO. INC.

Box 1826
Boise, ID 83701
Phone: 208-344-0947
John H. Runkle, pres.
Betty Jean Runkle, v.p.
J. Runkle, sales
Robin Holmquist, mktg.
Jim Bender, special engineering
George Lostra
Fabricates 9 sizes of guyed tower to stock; capable of building any size guyed or self-supporting tower. Fabricates, erects, installs & services antennas; coax, wave guide, lighting, buildings, turnkey.

RAMKO RESEARCH INC.

3501 Sunrise Blvd.
No. Four
Rancho Cordova, CA 95742
Phone: 916-635-3600
R. G. Kohfeld, pres.
F. Martinez, sales mgr.
Professional audio products.

RANGERTONE RESEARCH INC.

115 Roosevelt Ave.
Belleville, NJ 07109
Phone: 201-751-6833
George Zazzali, pres.
Dan Zazzali, v.p.

Regional Office:

STUDIO CITY, CA 91604: 11020 Ventura Blvd. Phone: 213-761-5781. Neil Kempt, mgr. Manufacturer of motion picture magnetic recorders, projectors & telecine.

RANK CINTEL UNIMEDIA

704 Executive Blvd.
Valley Cottage, NY 10989-9998
Phone: 914-268-8911
Fax: 914-268-5939
William Cudina, sales mgr.
Film to tape transfer equipment, electronic still stores, slide scanners, mass storage, data based still stores & library.

RATELCO INC.

1260 Mercer St.
Seattle, WA 98109
Phone: 206-624-7770
Dennis Terpstra, mktg. mgr.
Mobile intercoms, automatic communication (filtered) battery chargers, uninterruptible power systems, inverters, DC converters, power boards & distribution systems.

RAVEN SCREEN CORP.

112 Spring St.
Monroe, NY 10950
Phone: 914-782-1844
Martin Soss, mgr.
Front & rear projection screens, all types.

RAYCHEM CORP.

300 Constitution Dr.
Menlo Park, CA 94025
Phone: 415-361-2288
TWX: 910-373-1728
Paul M. Cook
Robert M. Halprin, pres.
Jack Webb, div. mgr.
Lynn Chapman, mgr., CATV/broadband
Heat-shrinkable products for sealing cable connections in underground & aerial CATV plant, corrosion & water protection products, drop connectors, satellite antenna de-icers.

Manufacturers & Suppliers

RAYTHEON CO.

1415 Boston-Providence Turnpike
Norwood, MA 02062
Phone: 617-762-6700
J. Peter Eadie, national sales mgr.

Field Sales Offices:

ALPHARETTA, GA 30201: 3190 Holcomb
Bridge Rd. Phone: 404-992-6023.

BOTHELL, WA 98011: 2519 144th St. SE.
Phone: 206-355-5323.

CAPRON, IL 61012: 1124 Cemetery Rd.
Phone: 815-544-2828.

SAVANNAH, GA 31410: 918 Boxwood Dr.
Phone: 912-897-6656.

RCA BROADCAST/GE SUPPORT SERVICES

158 Gaither Drive
Mount Laurel, NJ 08054
Phones: 609-866-3147 (domestic sales);
609-866-3148 (international sales)
Ron Ettinger, program mgr.
Jack Castleberry, engineer, studio equipment
Stuart Cook, engineer, transmission
equipment
Rich Elias, domestic sales
Carmen Perez, international sales
Joe Wiley, international sales
Support organization for RCA Broadcast
studio transmission equipment & stage &
studio lamps. Services include field
maintenance service & parts support through
35,000 line item inventory, technical
assistance, manuals, training & 24-hour
emergency service.

R-COLUMBIA PRODUCTS CO. INC.

2008 St. Johns Ave.
Highland Park, IL 60035-2499
Phone: 312-432-7915
Manufacturer of headphones, microphones
& intercom systems.

REACH ELECTRONICS INC.

1600 W. 13th St.
Box 308
Lexington, NE 68850-0308
Phones: 308-324-6661; 800-445-0007
Eilene Wehr, pres.
Mike Sutton, sales mgr.
Manufacturer of electronic selective signal-
ing devices & communications products in-
cluding pagers, paging terminals, telephone
line couplers, mobile products.

RECORTEC INC.

1290 Lawrence Station Rd.
Sunnyvale, CA 94089-2220
Phone: 408-737-8441
TWX: 910-379-5022
Lester H. Lee, pres.
Eldon A. Corl, v.p.
Videotape evaluators & conditioners for clean-
ing, testing & winding video tapes. Video
cassette evaluators & video cassette loading
equipment.

REGISTER DATA SYSTEMS

Box 1246
Perry, GA 31069
Phones: 800-521-5222; 912-967-2501 (GA)
Fax: 912-987-7595
Lowell Register, pres.
Janice J. Register, v.p.
Manufacturer of business computer systems
for broadcast industry.

RELIABLE ELECTRIC/UTILITY PRODUCTS

11333 Addison St.
Box 1915
Franklin Park, IL 60131
Phone: 708-455-8010
Fax: 708-451-5516

C-152

Telex: 728939
TWX: 910-227-3159
Dudley P. Sheffler, pres.
Richard Schwob, v.p., sales
Mike Corkran, mktg. mgr.
Frank Priebe, product mgr.
Al Kothe, sales, northeast
Doug Frassrand, sales, southeast
Mark Adams, sales, midwest
Manufacturer of CATV pedestals, apartment
closures, aerial and underground hardware.

RENCO INC.

1713 Cedar Park Rd.
Annapolis, MD 21401
Manufacturers of audio & video connectors.

REYNOLDS LETERON CO.

3305 Kashiwa St.
Torrance, CA 90505
Phone: 213-534-1630
Joe DeRitis, pres.
Manufacturers of TV titlers.

RF SCIENTIFIC TRANSPORTABLES INC.

3030 Bay Front Rd.
Mobile, AL 36605
Phone: 205-478-4344
Carl Humphreys, pres.
Construction & installation of satellite earth
stations. Transportable up link & down link
services.

RF SYSTEMS—See General Instrument
Corp.

RF TECHNOLOGIES

77 N. Centre Ave.
Suite 314
Rockville Centre, NY 11570
Phone: 800-678-2122
Fax: 516-678-7289
Richard Fevola, pres.
Lee R. Heller, sales mgr.
Manufacturers' representative for TV
equipment.

RF TECHNOLOGY INC.

16 Testa Place
South Norwalk, CT 06854
Phone: 203-866-4283
Fax: 203-853-3513
Telex: 3722030 RFTECH
Chuck Bobbins, pres.
Pat Bradbury, v.p., sales & mktg.

Branch Offices:

FAIRHOPE, AL 36532: 16 Orange Ave. Phone:
205-928-9459. Grady Jackson

LITTLETON, CO 80122: 997 E. Davis Ave.,
Suite 110. Phone: 303-730-6928. Ron Barnes

CHARLOTTE, NC 28211: 4815 Montclair Ave.
Phone: 704-364-5146. Charles Patterson

WARWICK, NY 10990: 2 Sunset Terrace.
Phone: 914-986-0936. Bill Dumm

GRAFTON, WI 53024: 612 Port Washington
Rd. Phone: 414-375-1774. Ron Yokes

CAMARILLO, CA 93012: 5520 Butterfield St.
Phone: 805-482-4474. Paul Lines

LOS LUNAS, NM 87031: Box 1535. Phone:
505-865-6700. Carroll Cunningham
Manufacturers & distributors of fixed & por-
table microwave systems & RF power
amplifiers.

RICHARDSON ELECTRONICS LTD.

40W267 Keslinger Rd.
Lafox, IL 60147
Phones: 708-208-2200; 800-323-1770
Fax: 708-208-2550
Telex: 283461

Edward J. Richardson, pres. & chief exec.
officer
Dennis R. Gandy, exec. v.p.
Bill Burton, v.p., sales
Manufacturers & distributors of electron
tubes & semiconductors.

RIPLEY CO. INC.

Cablematic Division
46 Nooks Hill Rd.
Cromwell, CT 06416
Phone: 203-635-2200
Fax: 203-635-3631
TWX: 710-428-9567 Ripley Co. Crel
Dale E. Wolfe, pres.
R. Glass, treas.
William C. Boeckeler, div. sales & mktg. mgr.
Manufacturer of coaxial cable preparation
tools.

RIVERS ASSOCIATES INC.

47 Berry St. Ext.
Fitchburg, MA 01420
Phone: 617-342-8965
Norman L. Rivers, pres.
EBS encoders & decoders, AM monitor
receiver, custom audio & control equipment,
tone-control encoders & decoders, audio
silence alarm & voice-actuated intercom
system.

RMS ELECTRONICS INC./CATV DIV.

621 Rte. 46
Hasbrouck Heights, NJ 07604
Phones: 201-288-8833 (collect, NJ);
800-223-8312 (outside NJ)
Fax: 201-288-1625

Joseph F. Bradway Jr., chmn. & pres.
Gerald Goldman, v.p., sales & mktg.
Gary Napolitano, v.p., finance
Fred Mucciardi, v.p., operations & purchasing
Manufacturer & distributor of standby, in-
verter & AC regulated power supplies, 550
MHz, 600 MHz, 860 MHz, 890 & 900 MHz
power passing line splitters, directional
couplers & multitaps. Matching transformers,
non-power passing splitters & directional
couplers, attenuators, connectors, pedestals,
installation materials, headend electronics &
distribution line amps.

RMT ENGINEERING INC.

625 E. Taylor Ave.
Sunnyvale, CA 94086
Phones: 408-733-4830; 800-228-0633
Fax: 408-773-0937
Richard McLean, pres.
Patricia McLean, v.p., mktg.
Charles Blanchard, corporate sales dir.

Branch Office:

EUREKA, CA 95501: 1129 Koster St. Phone:
707-444-9437.

Distributor of new and remanufactured elec-
tronics equipment, field strength meter
repairs, headend and distribution repairs.

ROCKWELL INTERNATIONAL CORP.

Collins Transmission Systems Div.
1200 N. Alma Rd.
Richardson, TX 75081
Phones: 214-996-5000; 214-996-5874
Telex: 163-207-RIDALBUT
Gil Amelio, pres.
C. I. McDowell, dir., sales & mktg.
S. L. Ravsten, dir., international mktg.
V. W. Riley, domestic mktg.
Total systems capability, including system
design, equipment engineering & manufac-
turing for analog & digital terrestrial
microwave & fiber optic transmission
systems.

RODELCO ELECTRONICS CORP.

111 Haynes Court
Ronkonkoma, NY 11779
Phone: 516-981-0900

Joseph M. Rodgers, pres. & gen. mgr.
Andrew Daniher, sales mgr.
Manufacturer of type accepted VHF tran-
sistorized translators, TV transmitters, multi-
ple output amplifiers & RF communications.

ROH PRODUCTS

1101-A Air Way
Glendale, CA 91201
Phone: 213-533-1498
Fax: 213-533-6050
Richard F. Herbert, gen. mgr.
Saul Walker, dir., engineering
Dan Garrigan, dir., mktg.
Manufacturer of broadcast audio & communi-
cations equipment & systems. Products in-
clude intercoms, line monitors/bridging swit-
chers & modular systems.

ROHDE & SCHWARZ INC.

4425 Nicole Dr.
Lanham, MD 20706-4352
Phone: 301-459-8800
Fax: 301-459-2810
TWX: 510-223-0414
Erhard Thilo, pres.
Scott Elkins, v.p., mktg.
R. Matthew Straeb, mktg. mgr., broadcasting
& TV instruments
Manufacturing & sales of test & measurement
instruments, TV & broadcasting, radio
monitoring & communications equipment, in-
cluding TV demodulators, test generators,
video noise meters, cable leakage detection
systems & remote video monitoring systems.

ROHN

6718 W. Plank Rd.
Box 2000
Peoria, IL 61656
Phone: 309-697-4400
Fax: 309-697-5612
TWX: 910-652-0646
Donald D. Rohn, pres.
R. A. Kleine, v.p.
Mike Fleissner, export mgr.
Manufacturer, designer, fabricator & erector
of towers, tower obstruction lighting equip-
ment, cable & broadcast tower accessories,
cable equipment shelters, microwave reflect-
ors, cellular towers & equipment buildings
for communications & microwave.

ROSCO LABORATORIES INC.

36 Bush Ave.
Port Chester, NY 10573
Phone: 914-937-1300
Fax: 914-937-5964
Telex: 131472
Stan Miller, pres.
Stan Schwartz, v.p.
Roger Ciaman, sales mgr.
Jackie Tarlo, mktg. mgr.
Lighting & other equipment for theater, film
& television.

ROSCOR CORP.

1061 Feehanville Dr.
Mount Prospect, IL 60056
Phone: 708-299-8080
Fax: 708-299-4206
Paul S. Roston, pres.
Mitchell Roston, v.p.
Yves Souvenir, chief engineer
Howard Ellman, v.p., sales
Manufacturers & distributors of fixed and
mobile video systems including SNVs, ENG
and production vehicles, video sales &
systems engineering, RF products & con-
sulting, video rentals & servicing. Also pro-
vides turnkey facility design & installation.

ROSS VIDEO LTD.

8 John St.
Box 220
Iroquois, Ont. K0E 1K0
Canada
Phone: 613-652-4886

Fax: 613-652-4425
 John Ross, pres.
 Jim Millard, mktg. coordinator
 Don Lee, mgr., sales
 Jan Mills, mgr., advertising & promotion
 Manufacturer of video production switchers.

RPG DIFFUSOR SYSTEMS

12003 Wimbeldon St.
 Largo, MD 20772
 Phone: 301-249-5647
 Fax: 301-249-3912
 Telex: 5106004126 RPG
 Peter D'Antonio, pres.
 John H. Konner, v.p.
 Complete acoustical treatment systems including sound diffusing & absorbing panels & variable acoustic systems; acoustical design consulting.

RTI RESEARCH TECHNOLOGY INTERNATIONAL

4700 W. Chase Ave.
 Lincolnwood, IL 60646
 Phones: 708-677-3000; 800-323-7520;
 800-851-4028 (Illinois)
 Fax: 708-677-1311
 Telex: 289414
 Ray L. Short Jr., pres.
 Thomas A. Tisch, v.p. sales
 Videotape & film cleaning & inspection equipment.

RTS SYSTEMS

1100 W. Chestnut St.
 Burbank, CA 91506
 Phone: 818-566-6700
 Fax: 818-843-7953
 Telex: 194855
 Robert A. Smith, pres.
 Douglas E. Leighton, v.p., mktg.
 Dave Brand, system engineer
 Gene Benrend, system engineer
 Shelley Harrison, sales mgr.
 Kim Murphy, sales administrator
 Manufacturer of professional conference-line & dedicated-line intercom systems designed for teleproduction & broadcast operations; professional audio products; self-contained & card case high-performance amplifiers.

RUSSCO ELECTRONICS MANUFACTURING INC.

5690 E. Shields Ave.
 Fresno, CA 93727
 Phone: 209-291-5591
 Telex: 317007 RUSSCOELECT UD
 Russell C. Friend, pres. & gen. mgr.
 Victor Kearney, v.p.
 Vicky Jarrett, sales & mktg.
 Pat Delaney, mktg. mgr.
 Michael Vink, design engineer
 Manufacturer of broadcast audio equipment, turntables, tone arms, phono preamps, mike preamps, audio distribution amps, audio power amps, remote amps, small consoles & telephone interface equipment.

RYCOM INSTRUMENTS

9351 E. 59th St.
 Raytown, MO 64133
 Phone: 800-851-7347
 Fax: 816-353-5050
 E. Edward Reitz, pres.
 Tom Wood, mgr., sales & mktg.
 Cable locators, cable fault locators & frequency selective level meters (20 Hz to 7.0 MHz).

SACHS COMMUNICATIONS INC.

30 W. Service Rd.
 Champlain, NY 12919-9703
 Phone: 800-267-2237 (in Canada)
 Fax: 514-636-0794
 WATS: 800-829-SACHS (U.S.)
 Jack Sachs, pres.
 Sam Wells, national technical dir.

Shelley Lockwood, customer service mgr.
 Gregory Kew, customer service

Corporate Sales Office & Training Center:
 ENGLEWOOD, CO 80112: 9200 E. Mineral Ave., Suite 424. Phone: 303-790-7330. Fax: 303-790-7343. John Schonewill, national sales mgr.; Kay Ahr, branch mgr., western region; Radiene Watson, inside sales mgr.; Thomas E. (Stoney) Connor, technical account mgr., southeast region.
 Manufacturer of aerial construction & subscriber installation hardware for the cable television & telephone industries.

SACHTLER CORP. OF AMERICA

55 N. Main St.
 Freeport, NY 11520
 Phone: 516-867-4900
 Fax: 516-823-6844
 Telex: 140107SAC FRPT
 Eric D. Falkenberg, exec. v.p.
 Michael A. Accardi, sales mgr.
 Mark Henderson, regional sales mgr.
 Guenther Salm, regional sales mgr.
 Steve Ilch, regional sales mgr.
 Gary Prancitkas, regional sales mgr.

Branch Office:

BURBANK, CA 91505: 3316 W. Victory Blvd.
 Manufacturer of complete line of camera support equipment for ENG, EFP, OB, studio cameras; complete line of lighting equipment from 100-W up to 1.2-Kw.

SADELCO INC.

75 W. Forest Ave.
 Englewood, NJ 07631
 Phone: 201-569-3323
 Fax: 201-569-6285
 H. L. Sadel, pres.
 Leslie Kaplan, gen. mgr.
 Manufacturer of CATV signal level meters, calibrators & precision reference signal sources.

SALESCASTER DISPLAYS CORP.

1010 E. Elizabeth Ave.
 Box 502
 Linden, NJ 07036-0502
 Phone: 201-925-3450
 Roy Kaplan, pres.
 Dennis Tort, v.p.
 Manufacturer of equipment producing superimposed moving messages.

SAMSON TECHNOLOGIES CORP.

485-19 S. Broadway
 Hicksville, NY 11801
 Phone: 516-932-3810
 S. Goodman, v.p.
 Manufacturer of VHF wireless systems.

SANCHEZ COMMUNICATIONS

6940 S. Holly Circle
 Suite 120
 Englewood, CO 80112
 Phone: 303-694-0303
 Daniel R. Sanchez, sales mgr.
 Distributor of CATV products including cable connectors, subscriber materials, antennas, pedestals, remote units & batteries, headend equipment, ladders & safety products.

SANKEN MICROPHONE CO. LTD.

Pan Communications Inc.
 1-12-12 Akasaka
 Minato-ku
 Tokyo 107
 Japan
 Phone: 813-505-5463
 Fax: 813-505-5464
 Telex: 2423934 KNMPM J
 Masashi Katagiri, exec. v.p.
 Manufacturer of microphones for broadcast & recording.

SATELLITE SYSTEMS OF BREVARD

625 E. Merritt Ave.
 Suite G
 Merritt Island, FL 32953
 Phone: 407-459-3376
 Thomas S. Lunsford, owner
 Virginia Beacham, v.p. & gen. mgr.
 Home satellite engineering, sales, installation, service, downlinks.

SAUPPE ENTERPRISES INC.

1625 Pegfair Dr.
 Pasadena, CA 91103
 Phone: 818-792-9840
 Telex: 910-350-1308 SAUPPE MEDIACA
 Norman A. Sauppe, chmn. & chief exec. officer
 Carl Baldwin, v.p.
 Bob Chateau, chief financial officer
 Manufactures, sells & services film chain slide projectors & audio-visual multi-image equipment.

SCALA ELECTRONIC CORP.

Box 4580
 Medford, OR 97501
 Phone: 503-779-6500
 Fax: 503-779-3991
 Telex: 151681 SCALA MEF
 Ellis Feinstein, pres.
 Dan Fowler, sales mgr.
 Professional ruggedized antennas & arrays for CATV, LPTV, translators, STL, RPU & off-air monitoring.

SCHAFFER WORLD COMMUNICATIONS

World Radio Bldg.
 Box 31
 Marion, VA 24354
 Phone: 703-783-2000
 Fax: 703-783-2064
 Robert Dix, pres.
 Ann Dix, v.p.
 Kevin Soos, sales
 Manufacturer of computer automation systems, audiofile, ready spot cart random access, consoles & digital audio.

SCHMID TELECOMMUNICATION

Rieterstrasse 6
 Zurich CH-8002
 Switzerland
 Phone: 411-201-1111
 Fax: 411-201-2372
 Telex: 815-875-SZCH
 Sergio Moreno, U.S. sales mgr.
 Manufacturer of transmission measurement, monitoring & control equipment; switching systems.

SCHNEIDER CORP. OF AMERICA

400 Crossways Park Dr.
 Woodbury, NY 11797
 Phone: 516-496-8500
 Fax: 516-496-8524
 Telex: 960102
 Jay Citrin, v.p., finance
 Dwight Lindsey, v.p., mktg.
 Bob Jones, national sales mgr. & product management dir.
 Craig Marcin, service mgr.
 Manufacturer, supplier & servicer of television zoom lenses including ENG/EFP, studio & tele/OB lenses for all camera types; b&w filters & special effects attachments.

SCHUESSLER CASE CO. INC.

Box 39066
 Chicago, IL 60639
 Phone: 312-227-0027
 L. L. Kreft, pres.
 Shipping cases for motion picture & TV industries & special cases made to order.

SCHWEM TECHNOLOGY

3305 Vincent Rd.
 Pleasant Hill, CA 94523-4349

Phone: 415-935-1226
 Fax: 415-935-0155
 Easylink: 910-240-0269
 Janet L. Alvarez, pres.
 Clayton R. Sylvester, v.p.
 Kathy Metralas, mktg. mgr.
 Manufacturer of image stabilizing camera lenses & integrated CCD camera/lens stabilizing systems.

SCI CATV SERVICES

2265 Camino Vida Roble
 Carlsbad, CA 92009
 Phone: 619-438-1518
 Fax: 619-438-6878
 Tim Mullennix, gen. mgr.
 Thomas O'Brien, sales mgr.
 Services & repairs addressable & non-addressable CATV converters, headend & distribution equipment.

SCIENTIFIC-ATLANTA INC.

One Technology Pkwy.
 Box 105600
 Atlanta, GA 30348
 Phone: 404-441-4000
 Sidney Topol, chmn.
 William Johnson, vice-chmn. & chief exec. officer
 William O'Connor, pres., Broadband Communications Business Group
 Solomon Webb, pres., national sales group
 Robert S. Meyers, v.p., corporate communications
 Gary Trimm, pres., Subscriber Systems Division
 David Fellows, pres., Transmission Systems Division

Field Sales Offices:

ATLANTA, GA 30340: 3845 Pleasantdale Rd.
 Phone: 404-449-2530. Hank Cason; Bob Scott; Craig Clary; Leon Urban; Perry Tanner; Shirley Harbin

BELLEVILLE, IL 62223: Copper Bend South, 936 S. 59th St. Phone: 618-233-7203. Paul Hesen; Gary Trudell; Sheila Henry

ENGLEWOOD, CO 80112: 61 Inverness Dr. E., Suite 100. Phone: 303-790-0585. John Cheval; David Eng; Bob Day; Joe Quane

ELMWOOD PARK, NJ 07407: River Dr., Center 2, 4th Floor. Phone: 201-794-3100. Ralph Galione; David Hansen; Chris Albano; Pat Tylka; Mark Staica

RICHARDSON, TX 75081: 851 International Pkwy., Suite 111. Phone: 214-238-4320. Brian Ollila

INDIANAPOLIS, IN : 317-875-0057. Mark Baughman

WILMINGTON, MA: 508-658-4310. John Sweeney

SANTA FE SPRINGS, CA: 213-903-2600. Brian Bentley

TEMPE, AZ: 602-784-2767. Bob Bird

SAN RAMON, CA: 415-277-1220. John Keenan
 Manufacturer of communications products, defense systems and test instruments for industrial, telecommunications and government applications. Communications products include: CATV set-top terminals, distribution amplifiers, taps & passives, headend electronics, satellite earth stations, receivers, LNAs & LNCs, CATV antennas, coaxial cable, drop cable.

SCIENTIFIC COMMUNICATIONS INC.

2908 National Dr.
 Garland, TX 75041
 Phone: 214-840-4900
 Joe Halpain, pres.

Manufacturers & Suppliers

Manufacturer of satellite video receivers & amplifiers.

SEAMAN-PARSONS CORP.

W 161 N9116 Hayes Ave.
Box 630
Menomonee Falls, WI 53051
Phone: 414-251-3860
Fax: 414-251-5832
Telex: 910-260-3622
Thomas N. Tautges, sales mgr.
Manufacturers of 10- to 100-HP trenchers, cable plows, compaction equipment, trailers.

SECK

8500 Balboa Blvd.
Northridge, CA 91329
Phone: 818-893-4351
Fax: 818-893-3639
Ronald H. Means, pres.
Ken Lopez, v.p., sales
Mark Gander, v.p., mktg.
David Kimm, sales mgr.
Rita Veix, mktg. services coordinator
Manufacturer of production consoles.

SEI ELECTRONICS

2520 N. Broad St.
Philadelphia, PA 19132
Phones: 215-223-9400; 800-523-0894;
800-245-3105 (PA only)
Fax: 215-223-9423
Leonard Steinberg, pres.
Joseph Steinberg, v.p.
Richard D'Ascenzo, sales mgr.
Distributors of electronic components, resistors, capacitors, semiconductors, tools, wire & cable, audio & video tapes, VTRs, video parts & accessories.

SELCO PRODUCTS CO.

7580 Stage Rd.
Buena Park, CA 90621
Phones: 213-921-0681; 800-257-3526
Fax: 714-739-1507
William Wilkinson, chief exec. officer
Bill Keneipp, v.p.
Celeste Martinez, mktg.
Ray Anton, sales mgr.
Manufacturer of industrial snap-action thermostats, control knobs, analog panel meters, VU/PPM meters.

SEL-TRONICS INC.

9475 Lottsford Rd.
Landover, MD 20785
Phones: 301-341-2700; 800-777-5481
Fax: 301-341-3601
Gary L. Brown, pres.
Distributors & manufacturers' representative of equipment for the broadcasting industry.

SEMON BACHE & CO.

(a division of Precision Glass Fabricators)
113 13th St.
Brooklyn, NY 11215
Phone: 718-965-0200
Steve Agostino, v.p., sales
Mirrors (1st & 2nd surface), lenses & other glass items.

SENCORE INC.

3200 Sencore Dr.
Sioux Falls, SD 57107
Phones: 605-339-0100; 800-736-2673
Fax: 605-335-6379
Alan Bowden, pres.
Doug Bowden, v.p., sales & mktg.
Garrett Carter, sales mgr.
Manufacturer of test equipment for the TV & cable industries.

SENNHEISER ELECTRONIC CORP.

6 Vista Dr.
Old Lyme, CT 06371
Phone: 203-434-9190
Fax: 203-434-1759
Andrew Brakhan, pres.

Tony Tudisco, v.p.
Manufacturer of television, broadcast & studio microphones, wireless microphone systems, headphones, infrared audio equipment & audio test equipment.

SERVICE MANUFACTURING CO.

2400 Baumann Ave.
San Lorenzo, CA 94580
Phone: 415-278-7400
Fax: 415-278-3769
Sarah Abrams, pres.
Mike Steffora, operations mgr.
Manufacturer of service truck bodies & aerial buckets.

SESCOM INC.

2100 Ward Dr.
Henderson, NV 89015-9998
Phone: 702-565-3400
Fax: 702-565-4828
Franklin J. Miller, pres.
Manufacturer of audio products.

SHAROUBIM INTERNATIONAL GROUP INC.

192-08 90th Ave.
Hollis, NY 11423
Phone: 718-479-3011
Fax: 718-479-3072
Telex: 423767 SHI UI
Cable: SHARIMP NEW YORK
Kamel Sharoubim, pres.
Vinton Roye, v.p., sales, electronic div.
Supplier of telecasting equipment, closed circuit systems, transmitting antennas & accessories, electronic tubes, semiconductors, diodes, connections & spare parts.

SHARP ELECTRONICS CORP.

(Professional Products Division)
Sharp Plaza
Box 650
Mahwah, NJ 07430-2135
Phone: 201-529-8731
Fax: 201-529-9636
Telex: 134-327
S. Hirooka, pres.
Ron Colgan, gen. mgr.
Bruce Pollack, national mktg. mgr.
H. Onoue, mgr., business administration
Frank Romeo, asst. product mgr.
Robert Soucy, mktg. support mgr.
Manufacturer of VHS VCRs, color video printers, TV monitors & receivers, LCD video projectors, camcorders, digital & analog audio cassette recorders & LCD computer data projection panels.

SHIMA SEIKI USA INC.

22 Abee Rd.
Cranbury, NJ 08512
Phone: 609-655-4788
Manufacturer of computer graphics systems.

SHINTRON CO. INC.

45 Winthrop St.
Concord, MA 01742
Phones: 508-371-7500; 800-358-6872
Fax: 508-371-7554
Shintaro Asano, pres.
Sam Asano, national sales mgr.
Manufacturers of audio & video distribution amplifiers, time code equipment, routing switchers, computer accessories; component video manufacturer.

SHIVELY LABORATORIES INC.

47 Harrison Rd.
Bridgton, ME 04009
Phone: 207-647-3327
Fax: 207-647-8273
TWX: 710-223-8910 SHIVELY BRGT
Paul A. Wescott, pres.
Carl Bishop, chief financial officer
Charles W. Peabody, v.p., mktg.
Jonathan R. Clark, mgr., mktg.

Manufacturer of FM & TV broadcast antennas, rigid coaxial transmission line, directional couplers, combiners, patch panels, pressurization equipment & AM/TV isocouplers.

SHOOK ELECTRONICS USA INC.

6630 Topper Pkwy.
San Antonio, TX 78233
Phone: 512-653-6761
Fax: 512-590-9319
Edwin L. Shook, pres.
Ron Crockett, v.p., sales
Manufacturers & suppliers of TV & satellite mobile systems & accessories.

SHURE BROTHERS INC.

222 Hartrey Ave.
Evanston, IL 60202-3696
Phones: 708-866-2200; 800-257-4873
Fax: 708-866-2279
Telex: 4330191
TWX: 910-231-0048
James H. Kogen, pres.
R. E. Ward, exec. v.p.
R. Gilbert, v.p., sales & finance
L. Morgan, v.p., sales
L. Habich, mgr., mktg. communications
J. Phelan, dir., technical markets
N. Calvert, dir., mktg. communications
S. Schroeder, dir., microphone products
Manufacturer of consumer & professional audio equipment & supplies.

SIEL SISTEMI ELETTRONICI

via Bari, 26
Milano 20143
Italy
Phones: 02-813-1901; 02-817-902; 02-813-2891
Fax: 02-8136038
Telex: 314880 PP M1 I
Salvatore Cosentino, pres.
Antonio Orizzonte, v.p.
FM broadcast equipment, stereo encoders, exciters, amplifiers & radio links.

SIGMA ELECTRONICS INC.

1184 Enterprise Rd.
East Petersburg, PA 17520
Phone: 717-569-2681
Kent Porter, v.p.
Manufacturer of generators & audio distribution equipment.

SIGNAL ENGINEERING & SALES INC.

6933 Oporto Madrid Blvd. S
Birmingham, AL 35206
Phone: 205-328-6431
Louis H. Pfau, pres.
William D. Coe, secy-treas.
Terry Boders, service mgr.
Studio construction; LPTV, MDS, OFS & ITFS STL & CARS sales & installation; special video & audio switching & control devices, CATV local origination & satellite TVROs.

SIGNAL VISION INC.

Three Wrigley
Irvine, CA 92718
Phone: 714-586-3196
Neil P. Phillips, pres.
Mike Thatcher, sales mgr.
Distributor of CATV underground & passive components.

SIMPLICITY TOOL CORP./SITCO ANTENNAS

10330 N.E. Marx
Box 20456
Portland, OR 97220
Phone: 503-253-2000
Fax: 503-253-2009
Telex: RCA 200-479
Gustave Berliner, pres.
Markus Breucker, v.p., electronics & chief engineer

Maurice Pellett, engineer
Manufacturer of VHF, UHF & FM antenna arrays for CATV, MATV, FM, LPTV & translators.

SIMPSON ELECTRIC CO.

853 Dundee Ave.
Elgin, IL 60120
Phone: 708-697-2260
Fax: 708-697-2272
Telex: 72-2416
Edward M. Herter, pres.
John P. Deichl, v.p., mktg. & sales
Scott R. Wolfmeyer, product mgr.
Manufacturer of test equipment, multimeters, meter relays, digital frequency counters, digital VOMs, temperature controllers & digital panel meters.

SINGER PRODUCTS INC.

1840 W. 49th St.
Hialeah, FL 33138
Phone: 305-558-3000
Supplier of radio station equipment.

SISCOM

100 Arapahoe
Suite 1
Boulder, CO 80302
Phone: 303-449-0442
Fax: 303-449-0239
Telex: 402063
Mike Ellis, pres.
Don Burt, v.p., technology
Robert Turner, dir., mktg.
Supplier of newsroom computer systems & custom information management systems.

SITCO ANTENNAS—See Simplicity Tool Co.

SKOTEL CORP.

3730 Matte Blvd.
Brossard, Que. J4Y 2Z2
Canada
Phones: 800-361-4999; 514-444-2088
Fax: 514-444-2088
Stephen Scott, pres.
Luigi Gentile, gen. sales mgr.
Manufacturer of time code readers, video inserters & generators.

SL WABER INC.

(Subsidiary of SL Industries Inc.)
520 Fellowship Rd.
Suite 306
Mount Laurel, NJ 08054
Phone: 609-866-8888
Martin Moran, pres.
Michael Hauer, mktg. mgr.
Manufacturer of UL-listed multiple outlet strips, pre-wired electrical outlet panels, power conditioning outlet strips, uninterruptible power supplies, surge & noise protection.

SOLA

(Unit of General Signal)
1717 Busse Rd.
Elk Grove Village, IL 60007
Phone: 708-439-2800
Fax: 800-626-6269
H. West, pres.
J. Kimball, v.p.
Kevin McGowan, mktg. mgr.
Line voltage regulators, uninterruptible power supplies, standby power supplies & DC power supplies (switchers & linear).

SOLIO STATE LOGIC INC.

320 W. 46th St.
Second Floor
New York, NY 10036
Phone: 212-315-1111
Fax: 212-315-0251
Piers Plaskitt, chief exec. officer
Danny Mundhenk, eastern region sales mgr.

Andy Wild, v.p., western region
 Manufacturer of broadcast & recording studio
 audio consoles. Automation systems for
 recording, post production and film mixing.

SOLID SUPPORT INDUSTRIES

2453 Chico Ave.
 South El Monte, CA 91733
 Phones: 818-579-6063; 800-782-6377 (out-
 side CA)
 Rich Wilson, national sales mgr.
 Keyboard, pro-audio stands & computer
 workstations.

SOLL INC.

401 E. 74th St.
 New York, NY 10021
 Phone: 212-988-0290
 J. M. Soll, pres.
 Manufacturer of computerized remote control
 systems for broadcasting, satellite &
 cable transmission facilities.

H. A. SOLUTEC LTD.

4360 D'Iberville St.
 Montreal, Que. H2H 1L8
 Canada
 Phone: 514-522-8960
 Fax: 514-598-7808
 Telex: 055-62139
 Ernest Grondin, pres.
 Gilles Fortin, v.p., sales & mktg.
 Manufacturer of automated systems for commercial
 inserts, audio & video distribution
 amplifiers & audio level meters.

SONO-MAG CORP.

1833 W. Hovey Ave.
 Normal, IL 61761
 Phone: 309-452-5313
 William E. Moulic Jr., pres.
 Tom D. Rousey, v.p.
 Jon A. Housour, v.p.
 Manufacturer of broadcast radio systems.

SONY COMMUNICATIONS PRODUCTS CO.

1600 Queen Anne Rd.
 Teaneck, NJ 07666
 Phone: 201-833-5200
 Fax: 201-833-9645
 William G. Connolly, pres.
 Mark Gray, sr. v.p., sales & mktg.
 John McPherson, v.p., mktg.

Regional Offices:

NEW YORK: 15 Essex Rd., Paramus, NJ
 07652. Phone: 201-368-5111.

CHICAGO: 500 Park Blvd., Hamilton Lakes,
 Itasca, IL 60143. Phone: 312-773-6046.

ATLANTA: 3175-A Northwoods Pkwy., Nor-
 cross, GA 30071. Phone: 404-263-9888.

DALLAS: 1320 Walnut Hill, Irving, TX 75602.
 Phone: 214-659-3600.

LOS ANGELES: 2820 W. Olive Ave., Burbank,
 CA 91505. Phone: 818-841-8711.
 Manufacturer of VTRs, VCRs, video cameras,
 multicassette systems, monitors, editors,
 digital video multi-processors, time base cor-
 rectors & time code generator/readers.

SONY MAGNETIC PRODUCTS GROUP OF AMERICA

One Sony Dr.
 Park Ridge, NJ 07656
 Phone: 201-930-1000
 Telex: 424595
 John Bermingham, pres.
 Andrew Mougis, v.p., sales
 Ken Wiedeman, dir., mktg.
 Howard Podolnick, product mgr.
 Robert Basso, dir. of advertising

Regional Offices:

PARAMUS, NJ 07652: 15 Essex Rd. Phone:
 201-368-5094. Joe Balsam

ITASCA, IL 60143: 1200 N. Arlington Heights
 Rd. Phone: 708-773-6111. Andrew Ambrosio

NORCROSS, GA 30071: 3175A Northwoods
 Pkwy. Phone: 404-662-3803. John Riggs

IRVING, TX 75063: 3201 Premier Dr., Suite
 100. Phone: 214-550-5373. Richard
 Chambers

CYPRESS, CA 90630: 10833 Valley View St.
 Phone: 714-229-4246. Joe Cirincione
 Manufactures & markets blank audio & video
 tape products serving the professional &
 broadcast industries.

SONY PROFESSIONAL AUDIO

1600 Queen Anne Rd.
 Teaneck, NJ 07666
 Phone: 201-833-5745
 Clayton Blick, mktg. mgr.
 Manufactures analog & digital tape recorders,
 recording/remixing consoles, wired &
 wireless mikes.

SOUNCRAFT ELECTRONICS INC.

8500 Balboa Blvd.
 Northridge, CA 91329
 Phone: 818-893-4351
 Fax: 818-893-3639
 Ronald H. Means, pres.
 Ken Lopez, v.p., sales
 Mark Gander, v.p., mktg.
 David Kimm, sales mgr.
 Rita Veix, mktg. services coordinator
 Manufacturer of consoles for production and
 post production, broadcast, sound reinforcement
 & live theater.

SOUNOMASTER INTERNATIONAL INC.

500 Alden Rd.
 Unit 11
 Markham, Ont. L3R 5H5
 Canada
 Phone: 416-479-8101
 Fax: 416-479-8105
 Andrew Staffer, pres.
 Curtis Smith, v.p.

Branch Office:

WESTLAKE VILLAGE, CA 91361: 900A Hamp-
 shire Rd. Phone: 805-494-4545. Fax:
 805-494-4936.
 Audio editing systems including syn-
 chronizers, controller, machine interfaces,
 programmable shuttle control with an
 8-machine control screen; system integrated
 random access audio with modular
 architecture.

SOUND TECHNOLOGY INC.

1400 Dell Ave.
 Campbell, CA 95008
 Phone: 408-378-6540
 Telex: 357445 SOU
 Robert Andersen, pres.
 Kent McGuire, v.p., sales & mktg.
 Manufacturer of audio test equipment, in-
 cluding distortion analyzers, signal
 generators, tape recorder test systems &
 transmission test systems.

SOUTHWIRE CO.

Box 1000
 Carrollton, GA 30119-0001
 Phone: 404-832-4242
 R. J. Hightower, mktg. mgr., distributor sales
 Galvanized steel strand.

SPECTRUM

803 Forest Ridge
 Suite 108
 Bedford, TX 76022
 Phones: 817-267-2288; 800-628-0088

Fax: 817-354-8445
 Doug Sherar, pres.
 Manufacturers' representative & distributor
 for all headend, distribution and drop material
 for the CATV, SMATV & LAN market.

SPORTS SCENE INC.

318 Seaspray Ave.
 Palm Beach, FL 33480
 Phone: 407-659-6455
 Leslie Shaw, pres.
 Designs, engineers, installs & operates CCTV,
 security & audio systems, commercial & in-
 dustrial, on lease or direct sale basis;
 specializes in sports complexes.

SPRUCER

Kanematsu-Gosho
 400 Cottontail Lane
 Somerset, NJ 08873
 Phone: 201-273-7544
 Manufacturer of addressable converters.

SQUARE D COMPANY

(Surge Suppression Products Division)
 2001 W. 10th Place
 Tempe, AZ 85281
 Phone: 602-731-3265
 Fax: 602-731-3256
 Rick C. Pohlman, gen. mgr.
 William J. Hennigan, worldwide sales mgr.
 Transient voltage surge suppressor products.

STAHL

(A Scott-Fetzer Co.)
 3201 W. Lincoln Way
 Wooster, OH 44691
 Phone: 216-264-7441
 Rick Horn, pres.
 Jim Babcock, fleet sales mgr.

Other Plants:

Cardington, OH; Durant, OK; Merced, CA.
 Manufacturer of utility truck bodies, utility
 service vans, pick up boxes, covers, forestry
 & aerial bodies.

STAINLESS INC.

Third St.
 North Wales, PA 19454
 Phone: 215-699-4871
 Fax: 215-699-9597
 TWX: 510-661-8097
 Jess C. Rodriguez, pres.
 John L. Windle, v.p.
 Owen F. Ulmer, v.p.
 David C. Rodriguez, sales engineer
 James D. Mack, sales engineer
 Designers, fabricators & erectors of TV, AM-
 FM, microwave & cable TV towers.

STANCIL CORP.

2644 Croddy Way
 Santa Ana, CA 92704
 Phone: 714-546-2002
 Fax: 714-546-2092
 Telex: 298843 STANCIL CORP
 William V. Stancil, pres.
 Michael D. Custer, v.p.
 Manufacturers of magnetic recording & tape
 reproducing equipment, logging & reference
 recorders on 8 or 10 1/2-inch reels, digital
 time recording/reproduction & automatic tape
 search equipment.

STANOARD COMMUNICATIONS CORP.

Box 92151
 Los Angeles, CA 90009
 Phone: 213-532-5300
 Donald W. Thomas, owner
 Mark Thomas, pres.
 R. Mason Truluck, telecommunications mktg.
 mgr.
 Diane Hinte, national sales mgr.
 Manufacturer of TVRO systems, low noise
 amplifiers/block down converters, MDS pro-
 ducts & equipment, satellite receivers, land

mobile two-way radios, marine two-way radios
 & reverse osmosis desalinators.

STANDARD TAPE LABORATORY INC.

26120 Eden Landing Rd.
 No. 5
 Hayward, CA 94545
 Phone: 415-786-3546
 Frank G. Lennert, pres.
 Manufacturer of audio test tapes, flutter,
 speed timing & sweep tapes, 35mm test
 films, audio test tapes for 2 inch quadruplex
 & 1 inch type C NTSC standard video
 recorders.

STANDARD TRUCK & EQUIPMENT CO.

1155 Hill St. SE
 Atlanta, GA 30315
 Phones: 404-622-4461; 800-241-9357
 Jack Taffel
 Used & reconditioned aerial bucket trucks.

STANTON MAGNETICS INC.

101 Sunnyside Blvd.
 Plainview, NY 11803-1511
 Phone: 516-349-0200
 Fax: 516-349-0230
 TWX: 510-221-1845
 Walter O. Stanton, pres.
 Pete Bidwell, sales mgr., professional
 products
 Jean Kapen, mgr., advertising & promotion
 Manufactures professional cartridges and
 stylii for recording & broadcast industries,
 stereo phono preamplifiers, headphones, an-
 nouncer earphones, turntable slip mats, turn-
 table preamp/equalizers & record care
 products.

STANTRON UNIT OF ZERO CORP.

6900 Beck Ave.
 North Hollywood, CA 91605
 Phone: 818-841-1825
 Fax: 818-841-8892
 Jay Manwaring, pres.
 Guy Tessier, v.p., sales
 Manufacturers of cabinetry & accessories for
 video production. Equipment support
 systems.

STAR CASE MANUFACTURING CO.

648 Superior Ave.
 Munster, IN 46321
 Phone: 219-922-4440
 Fax: 219-922-4442
 Dennis Toma, pres.
 Ralph G. Hoopes, v.p., sales & mktg.
 Roger Hallberg, gen. mgr.
 Manufacturer of flight cases for broadcast
 equipment.

STATE LABS INC.

280 Wallabout St.
 Brooklyn, NY 11206-4907
 Phones: 718-486-5900; 800-221-3535
 Jay Deustch, pres.
 Stocking distributors of all types & brands of
 CATV electronic tubes, semiconductors, tran-
 sistors, diodes, ICs, all broadcast tubes &
 CRTs.

STATUS CABINETRY

615 S. State College Blvd.
 Fullerton, CA 92631
 Phone: 714-525-4400

STATUSYSTEM INC.

627 Boulevard
 Kenilworth, NJ 07033
 Phone: 201-245-4833
 Fax: 201-245-0011
 Joseph Giardina, pres.
 Alfred D'Alessandro, v.p., sales & mktg.
 Computerized remote control systems for
 broadcasting, satellite & cable transmission
 facilities.

Manufacturers & Suppliers

STEADI-FILM CORP.

705 18th Ave. S.
Nashville, TN 37203
Phone: 615-329-2073
Fax: 615-327-0437
Telex: 62010799
Wayne Smith, pres.
Donna Reid, gen. mgr.
Manufacturer & distributor of production, post-production & broadcast television market equipment including a four axis motion control system for real time photography of art, slides & three dimensional objects.

STEENBECK INC.

9554 Vassar Ave.
Chatsworth, CA 91311
Phone: 818-998-4033
Fax: 818-998-6992
W. Bass, pres.
Don Mack, gen. mgr.
Producers of 16mm & 35mm film editing tables, film rewind units & film to tape transfer equipment.

STEVENS TOWER CO. INC.

56 Wansley Rd.
Laural, MS 39440
Phone: 601-425-5145
Robert L. Stevens Sr., pres.
Robert Stevens Jr., v.p.
Jennifer Dawson, office mgr.
TV, AM, FM, CATV & microwave tower fabrication, erection & sales; tower & cable painting.

STOREEL CORP.

3337 W. Hospital Ave.
Box 80523
Atlanta, GA 30341
Phone: 404-458-3280
Carolyn S. Galvin, pres.
Frank X. Galvin, v.p.
Robert D. Lauter, sales mgr.
Manufacturer of high-density storage & transport systems for videotape, audio tape & film for broadcast industry. Set-up trucks for transporting tape or film. Design consultation & layout service.

STRAND ELECTRO CONTROLS

2975 South 300 West
Salt Lake City, UT 84115
Phone: 801-487-6111
Fax: 801-466-1003
Hyrum Mead, pres.
Richard A. White, v.p., mktg.
Jody Goode, v.p., sales
Dimming equipment & lighting controls.

STRAND LIGHTING INC.

18111 S. Santa Fe Ave.
Box 9004
Rancho Dominguez, CA 90224
Phone: 213-637-7500
Fax: 213-632-5519
Telex: 664741
Tom Sullivan, pres.
Jim Henahan, v.p., finance
Bill Groener, v.p., sales & mktg.
Brian J. Hartley, product mgr.

Regional Sales Offices:

CANADA: 6490 Viscount Rd., Mississauga, Ont. L4V 1A3. Phone: 416-677-7130.

EVANSTON, IL 60201: 3320 Culver St. Phone: 708-864-2368. Jim Crooks

GRAPEVINE, TX 76051-4730: 2806 Manchester Lane. Phone: 817-329-2172. Tom Jensen

SHERMAN OAKS, CA 91403: 3754 Cody Rd. Phone: 213-789-4211. Bob Schiller

STROUDSBURG, PA 18360: 781 Bryant St. Phone: 717-421-8637. Leonard Wittman

WINTER PARK, FL 32792: 3754 Kinsley Place. Phone: 407-679-6505. Kam McCormick
Manufacturer of studio lighting control equipment; distributor of studio & location lighting equipment.

STUDER REVOX AMERICA INC.

1425 Elm Hill Pike
Nashville, TN 37210
Phone: 615-254-5651
Fax: 615-256-7619
Tore B. Nordahl, pres. & gen. mgr.
Bill Muggler, exec. v.p.
David Bowman, dir., professional dealer products
Manufacturer of audio production equipment.

STUDIO FILM & TAPE (LA) INC.

6674 Santa Monica Blvd.
Hollywood, CA 90038
Phones: 213-466-8101; 800-824-3130
Fax: 213-466-6815
Carole Dean, pres.
Brett Mercurio, v.p., purchasing & sales
Sherrrie Fincholt, videotape sales rep.

Branch Office:

NEW YORK, NY 10036: Studio Film & Tape (NY) Inc., 630 Ninth Ave., 8th Floor. Phones: 212-977-9300; 800-992-9330. Bert Longworth, mgr.
Videotape, audio tape, film, color negative distributor. Videotape evaluation.

STUDIO TECHNOLOGIES INC.

5520 W. Touhy Ave.
Skokie, IL 60077
Phone: 708-676-9177
Fax: 708-982-0747
Gordon Kapes, pres.
Jennifer Shore, mktg. communications mgr.
Manufactures two channel microphone preamplifiers & advanced stereo simulator systems.

SUPERIOR COMMUNICATIONS CONSTRUCTION INC.

1639 E. Edinger Ave.
Unit C
Santa Ana, CA 92705
Phone: 714-542-1055
Fax: 714-542-0726
Joe Crabtree, pres.
Sandy Sanders, v.p., operations

Branch Office:

EL CAJON, CA 92020: 14520 Magnolia Ave. Customer installations, multiple dwelling units, plant maintenance & construction, engineering & telephone construction.

SWAGER COMMUNICATIONS INC.

Box 569
Angola, IN 46737
Phone: 219-495-5165
Fax: 219-495-4205
Dan Swager, pres.
Lee Z. Swager, v.p.
Sharon Clark, v.p., mktg. & national sales mgr.
Designs, fabricates, installs & maintains AM, FM, TV, CATV & microwave communications towers.

SWINTEK ENTERPRISES INC.

965 Shulman Ave.
Santa Clara, CA 95050
Phone: 408-727-4889
Fax: 408-727-3025
William Swintek, pres.
Les Underwood, v.p.
John Hernandez, mgr., sales & mktg.
Full duplex, wireless, remote data entry system. Wireless microphones and intercoms.

SWITCHCRAFT INC.

5555 N. Elston Ave.
Chicago, IL 60630
Phone: 312-792-2700
Fax: 312-792-2129
TWX: 910-221-5199
William C. Jones, pres.
Keith A. Bandolik, asst. gen. mgr.
Herbert C. Klapp, mktg. communications mgr.
Connectors, jacks, plugs, molded cable assemblies, switches, jackfields & jack panels.

★ S.W.R. INC.

Box 856
Ebensburg, PA 15931-0856
Phones: 814-472-5436; 800-762-7743
Fax: 814-472-5552
Edward J. Edmiston, pres.
Thomas L. Edmiston, v.p.
Douglas A. Ross, dir., engineering
Robert W. Edmiston, sales mgr.
Ed Edmiston, field service mgr.
Manufacturer of high power coax switches, UHF & VHF antennas & accessories, high power rigid coax transmission line, single channel & multi-station FM antennas & waveguide transmission systems. Installation & consulting.

SYMBOLICS GRAPHICS DIVISION

8 N.E. Executive Park
Burlington, MA 01803
Phone: 617-221-1000
Jay Wurts, pres.
Don Miskowicz, dir. of mktg., graphics
Graphics workstations & operating systems.

SYMETRIX INC.

4211 24th Ave. W
Seattle, WA 98199
Phone: 206-282-2555
Fax: 206-283-5504
Dane Butcher, pres.
Lavina Speer, sales & mktg. coordinator
Doug Schauer, dir., mktg. & product development
Will Lewis, dir., sales & mktg.
Manufacturer of telephone interface systems & sound reinforcement equipment.

SYNCHRONOUS COMMUNICATIONS INC.

1885 Lundy Ave.
Suite 102
San Jose, CA 95131
Phone: 408-943-0222
Telex: 4948784 SYNCOM
Vincent R. Borelli, pres.
Albert R. Johnson, v.p.
Manufacturer of frequency agile cable television components, long haul multichannel fiber optic video link.

SYRCUITS INTERNATIONAL INC.

111 Monarch Dr.
Liverpool, NY 13088
Phones: 315-451-7200; 800-647-1313
Fax: 315-451-7392
Mario D'Arrigo, pres.
Jack Weller, exec. v.p.
David Barany, v.p.
Manufacturer of addressable scrambling systems with pay-per-view capabilities for CATV, SMATV, LPTV, MDS & MMDS; cable-ready interface for consumer electronics; apartment amps.

SYSTEM ASSOCIATES

10375 Jefferson Blvd.
Culver City, CA 90232-3511
Phone: 213-836-1111
Fax: 213-836-5996
Billy H. Seidel, pres.

Walter A. Shubin, v.p.
Brokers of used broadcast television equipment.

SYSTEMATION CORP.

337 N. Water St.
Decatur, IL 62523
Phones: 217-423-9763; 217-428-7101
TWX: 217-423-9764
Steve Bellinger, pres.
David Gerety, v.p., sales
Bob Wille, mgr., manufacturing

TABER MANUFACTURING & ENGINEERING CO.

1880 Embarcadero Rd.
Palo Alto, CA 94303
Phone: 415-493-3811
Veldon F. Leverich, pres.
D. Leverich, secy-treas.
Manufacturer of audio replacement heads for professional recorders, bulk & metal particle tape degaussers. Service/overhaul on audio & video recorders & headstocks.

TAIKAN CO.

Box 3327
Lawrence, KS 66046
Phone: 913-841-5538
Fax: 913-841-9512
Ching Wang, pres.
Cathy Martin, sales
Manufacturers & distributors of CATV equipment.

TAILGATER INC.

561 Brunken Ave.
Suite H
Salinas, CA 93901
Phone: 408-424-7710
Fax: 408-424-1231
Warren Landon, pres.
Gary Toet, v.p.
Dick Renard, mktg.
Designers & manufacturers of all-aluminum truck bed systems for CATV installer & service pickup trucks.

TAMAQUA CABLE PRODUCTS CORP.

Willow St.
Box 347
Schuylkill Haven, PA 17972
Phone: 717-385-4381
Fax: 717-385-1092
Telex: 834-573
William H. Combs III, pres. & chief exec. officer
John K. Dutton, sr. v.p.
George M. Combs, v.p., sales & mktg.
Joe Helms, product mgr.

Branch Offices:

BRUNSWICK, OH 44212: 1378 Pearl Rd. Suite 103

DENVER, CO 80209: Box 9825

GOSHEN, NY 10924: Six New St., Drawer 1028

NOVATO, CA 94945: 1510 Grant Ave., No. 301

ROSWELL, GA 30077: Box 660
Pre-installs coaxial, fiber and power/control cables in flexible high-density polyethylene duct.

TAMRON INDUSTRIES INC.

99 Seaview Blvd.
Port Washington, NY 11050
Phones: 516-484-8880; 800-827-8880
Fax: 516-484-8906
Hank Nagashima, pres.
Stacey Errera, mktg. coordinator
Manufacturer of 35mm lenses equipped with adapt-all mount system and fotovix film-video processor.

TAPE-ATHON CORP.

13633 Crenshaw Blvd.
Hawthorne, CA 90250
Phone: 213-676-6752
Leon E. (Lee) Tate, pres.
Rick Bottom, sales mgr.
Manufacturer of audio tape transports & amplifiers; suppliers of background music & equipment, foreground entertainment music programming.

TASCAM/TEAC PROFESSIONAL DIV.

7733 Telegraph Rd.
Montebello, CA 90640
Phone: 213-726-0303
Barry Goldman, v.p., sales
Audio equipment.

TEATRONICS INC.

3100 McMillan Rd.
San Luis Obispo, CA 93401
Phone: 805-544-3555
Fax: 805-544-3703
Roger Volk, pres.
Paul Rabinovitz, v.p.
Randy Pybas, dir., sales
Norman Russell, dir., mktg.
Manufacturer of lighting & power control systems.

TECHNICS

(Division of Panasonic Co.)
One Panasonic Way
Secaucus, NJ 07094
Phone: 201-348-7000
Michael Aguilar
Manufacturers of audio equipment.

TECHNI-TOOL INC.

Five Apollo Rd.
Plymouth Meeting, PA 19462
Phone: 215-825-4990
Fax: 215-828-5623
Telex: 83-4763
Paul Weiss, pres.
Stuart Weiss, v.p.
William Bezar, gen. mgr.
Marty Sill, operations mgr.
Distributors of tool kits, adjustment & alignment tools, accessories for installation & maintenance of cable TV & studio equipment.

TECHNOLOGY SERVICE CORP.

2950 31st St.
Santa Monica, CA 90405
Phone: 213-450-9755
Fax: 213-452-3175
TWX: 910-343-6587
Raymond Durand, mgr.
Manufacturer of weather radar color TV display systems, remote National Weather Service color radar displays & dial-up radar displays.

TECHNOV INDUSTRIES INC.

3974 Amboy Rd.
Staten Island, NY 10308
Phone: 718-356-4700
Fax: 718-356-4705
Audio & video equipment; systems installations & consulting services.

TECH SYSTEMS CORP.

401 Watertown Rd.
Thomaston, CT 06787
Phone: 203-283-5801
Stuart Litt, pres. & gen. mgr.
A. Sutherland, controller
R. I. Jacques, microwave sales mgr.
D. Lynch, precise power sales mgr.
E. A. Jacques, purchasing mgr.
Flexible & rigid waveguide, microwave components & assemblies, precise power products, ringing machines.

TEK MEDIA SUPPLY CO.

4700 W. Chase Ave.
Lincolnwood, IL 60646
Phones: 708-677-3000; 800-323-7520
Fax: 708-677-1311
Telex: 289414 RETEC LCWD
Francis J. Schmidt, chmn.
Ray L. Short Jr., pres.
Sherwin Berger, gen. mgr.
Mel Green, sales mgr.
Direct marketing of video/film care & storage products, including RTI racks, reels, cans.

TEKNO INC.

100 W. Erie St.
Chicago, IL 60610
Phone: 312-787-8922
Fax: 312-787-8193
Kevin Baliozian, pres.
Mordechai Cyngiel, v.p., sales & mktg.
Distributor of lighting & power equipment & supplies.

TEKO TELECOM

Via dell'Industria No. 5
40068
S. Lazzaro di Savena, (BO)
Italy
Phone: 051-625-6148
Fax: 051-625-7670
Telex: 523041 TELC I
Eugenio Montanari, pres.
Manufacturer of microwave links; TV modulators; transposers; amplifiers; parabolic antennas; fiber optics.

TEKSKIL INDUSTRIES

108-15290-103A Ave.
Surrey (Vancouver), B.C. V3R 7A2
Canada
Phone: 604-589-1100
Ken Lowes, mgr.

TEKTRONIX INC.

Box 500, 22-029
Beaverton, OR 97077
Phone: 503-627-7111
Telex: 15-1754
Robert Lundeen, chmn. & chief exec. officer
Manufacturer of TV oscilloscopes, waveform monitors, color picture monitors, vectorscopes, other oscilloscopes, test signal & sync generators, automatic video signal measurement sets, spectrum analyzers, automatic audio distortion analyzers, frequency counters, data analyzers, frame synchronizers.

TELCO AMERICAN

Box 10207
Knoxville, TN 37919
Phone: 615-573-8670
Milton Jones, pres.
Manufacturer of automatic tape cartridge recorders & playback equipment, EBS decoders/encoders, audio amplifiers.

TELECOMMUNICATION PRODUCTS CORP.

1331 S. Seventh St.
Chambersburg, PA 17201
Phone: 717-267-3939
Thomas P. Carbaugh, pres.
Don Rice, project & design engineer
Mark Maslanik, software engineer
Robin Sayles, sales rep.
Julie Peterson, tech. administrator
Sam Martin, technician
Rick Montgomery, technical sales
Manufactures ad insertion equipment, administrative software systems, ad sales automation systems, local origination channel computer-controller to automate playing tapes; peak audio meter, noise generator, video comb generator, distributor for Sony VCRs, monitors, editing equipment & computers.

TELECORP SYSTEMS INC.

1000 Holcomb Woods Pkwy.
Suite 410A
Roswell, GA 30076
Phones: 404-587-0700; 800-347-9907
Fax: 404-587-0589
Mark Sutherland, pres.
Dana L. Webster, exec. v.p.
W. Randall Abney, v.p., sales
Katherine C. Ebersole, dir., mktg.
Audio response unit (ARU); multi-line inbound and outbound call processing computer for automating many areas of operation.

TELECRAFTER PRODUCTS CORP.

Box 21475
Billings, MT 59104
Phones: 406-245-8200; 800-548-7243
Fax: 406-252-6832
Peter Mangone, pres.
Carol M. Gordon, sales mgr.
Jeanette Rannebarger, order processor
Charlene Evenson, sales rep.
Tamy Lucas, sales rep.
Evagene Emmett, sales rep.
Kathy Segmiller, sales rep.
Manufactures & supplies Universal tie-wrap cable markers for address identification, disconnect control and service identification, audit control boxes, drop control boxes, residential control boxes, splitter box, service control box, lock & seal system, & converter security seals, clip gun & 0.4-inch E-style cable clips.

TELEDAC INC.

661 Pine
St. Lambert, Que. J4P 2P4
Canada
Phone: 514-671-7762
Martin Chouinard, pres.
Designs & manufactures character generators for CATV, specializing in cable ads, TV listing displays, still image & videotex data display systems.

TELEDYNE CAMERA SYSTEMS

131 N. Fifth Ave.
Arcadia, CA 91006
Phone: 818-359-6691
Telex: 675423
D. B. Tidus, pres.
David J. Husted, mktg. dir., camera systems
Manufacturer of military/aerospace solid state color & low light-level TV cameras & commercial video to 16mm & 35mm transfer systems.

TELE-ENGINEERING CORP.

Two Central St.
Framingham, MA 01701
Phones: 617-877-6494; 800-832-8353
Fax: 617-788-0324
Ernest O. Tunmann, pres.
William C. Jeas, v.p., mktg.
Linda S. Tunmann, mgr., product sales
Frank D. Lloyd, mgr., commercial services
System design & turnkey services for CATV, LAN, microwave & cable communication systems. Routing & matrix switching equipment for HDTV & stereo/audio. Sequential, pod random access & spot random access commercial insertion equipment for HDTV, stereo/audio & SVHS. Automatic program control systems for CATV & LPTV.

TELELECT INC.

600 Oakwood Rd.
Watertown, SD 57201
Phone: 605-882-4000
Fax: 605-882-1842
TWX: 704799
Sharia Gripp, mgr., mktg. support
Dennis L. Diedrich, dir. of sales & mktg.
Manufacturer of telescopic & articulating

aerial lifts (personnel & material handling), digger derricks and cranes.

TELE-MEASUREMENTS INC.

145 Main Ave.
Box 1078
Clifton, NJ 07014
Phones: 201-473-8822; 800-223-0052
Fax: 201-473-0521
William E. Endres, pres.
Douglas W. Cook, v.p., sales
Carl R. Ceragno, v.p., engineering
Systems sales & service of cameras, video tape recorders, special effects generators, test equipment & distribution amplifiers. Turn-key mobile vans & studios including design, installation & service. Local area networking/data distribution, teleconferencing.

TELEMET

(Div. of Geotel Inc.)
25 Davids Dr.
Hauppauge, NY 11788
Phone: 516-436-7260
Fax: 516-231-7075
TWX: 510-227-9850
Lee Masoian, pres.
Robert Sanator, pres., Geotel Inc.
Seymour Hamer, v.p.
Paul Paulson, mgr., sales & mktg.
Tyree Boggess, mktg. coordinator
Manufacturer of CATV modulators, TV demodulators, video distribution amplifiers, sidebar analyzers, equalizers & test equipment.

TELEMETRICS INC.

7 Valley St.
Hawthorne, NJ 07506
Phone: 201-423-0347
Anthony C. Cuomo, pres.
Camera remote control systems.

TELEPAK SD

4783 Ruffner St.
San Diego, CA 92111
Phone: 619-268-8559
Linda Stepp, mgr.
Soft carrying cases for broadcast VCR & Beta; Betacam raincovers for cameras & gaffer packs; test equipment carrying cases, monitor covers, metalized textiles for high shielding.

TELEPLEX INC.

Alford Division
32 Sixth Rd.
Woburn, MA 01801
Phone: 617-935-8610
Fax: 617-933-4512
Tom L. Fitch, pres.
Lois Clark, v.p.
Andrew Alford, dir., consulting
Fred Abel, principal engineer & sales
Manufacturers of RF instruments & components used in RF measurements, slotted lines, tuners, biased tees, broad band antennas and RF components suitable for HDTV.

TELESCRIPT INC.

445 Livingston St.
Norwood, NJ 07648
Phone: 201-767-6733
Fax: 201-784-0323
Robert P. Swanson
Kay Hyde
Jim Stringer
Dean Rogich
Manufacturer of monitor prompting systems, contrast enhancers, computer prompting systems, public speaking prompting systems & all ancillary equipment.

TELESCRIPT INDUSTRIES CORP.

6735 Odessa Ave.
Van Nuys, CA 91406
Phone: 818-989-7979
Curt Howard, pres.
Bruno Rist, v.p., engineering

Manufacturers & Suppliers

Neil Hays, national sales mgr.
Albert Casanova, project dir., engineering

Other Office:

NEW YORK, NY 10004: 66 Pearl St. Phone: 212-514-6464

Manufacturer of receive/transmit earth terminals, laser link to transmit 40 channels at 3000 feet for cable TV plus transmitting high speed data at 400 megabytes per second.

TELE-TECH ELECTRONICS LTD.

920 Denison St.
Unit 11
Markham, Ont. L3R 2L6
Canada
Phone: 416-475-5646
Fax: 416-475-5684
Jack Kirkpatrick, pres.
Benny Bruni, v.p.
Pro audio sales, service & rentals.

O.L. TELETRONICS

Rte. 20
Esperance, NY 12066
Phone: 518-875-6444

TELEVIDEO SAN DIEGO

4783 Ruffner St.
San Diego, CA 92111
Phone: 619-268-1100
Telex: 697120
David Stepp
Manufacturer of video & audio equipment for broadcasting industry; consulting, engineering, repair & sales for studios, post production, ENG/EFP; interactive systems, teleconferencing.

TELEVISION ENGINEERING CORP.

580 Goddard Ave.
Chesterfield, MO 63005
Phone: 314-532-4700
Fax: 314-536-2045
Distributor of TV equipment & electronic news-gathering vans; design & install complete TV studios.

TELEVISION EQUIPMENT ASSOCIATES INC.

Box 393
South Salem, NY 10590
Phones: 914-763-8893; 213-271-9570
Fax: 914-763-9158
TWX: 493-0698
Bill Pegler, pres.
Manufacturer of professional & industrial TV equipment, color monitor comparators, video filters & delay lines, intercom systems, headsets, headphones, test equipment.

TELEVISION TECHNOLOGY CORP.

650 S. Taylor Ave.
Louisville, CO 80027
Phone: 303-665-8000
Fax: 303-673-9900
Telex: 910-938-0396 TTC COLO
Byron W. St. Clair, chmn.
Dirk B. Freeman, pres.
Alexander W. De Lay, sales administrator
Gordon Allison, LPTV sales manager
Dale Leshchak, radio sales mgr.

Branch Office:

BROOMFIELD, CO 80020: Box 1385.
Manufactures & distributes AM & FM transmitters & accessories, studio consoles, reel-to-reel & cartridge tape equipment.

TELEX COMMUNICATIONS INC.

9600 Adrich Ave. S
Minneapolis, MN 55420
Phone: 612-884-4051
Fax: 612-884-0043
Telex: 6879045 Telexcom
Jeffrey S. Wetherell, pres.
James Arrington, sr. v.p.
Gary Fisher, sales mgr.

Joe Winebarger, v.p., engineering
Donald Meehan, exec. dir., mktg.
Manufacturer of communication & monitor headphones, announcer earsets, TV cameramen's headsets, audio tape duplicating systems, sound reinforcement microphones, wireless microphone systems, closed circuit wired & wireless intercom systems; silent, sound, dissolve controlled 2 inch x 2 inch slide projectors.

TELLET COMMUNICATIONS CORP.

8831 Sunset Blvd.
Los Angeles, CA 90069
Phone: 213-652-8100
Fax: 213-659-8512
TWX: 910-490-1139 Medallion LSA
John A. Ettlenger, pres.
National distributor of former Ampex Theatre Sound systems & parts; broadcast supplies.

TELSTA

General Cable Apparatus Div.
5600 W. 88th Ave.
Box 666
Westminster, CO 80030-9986
Phone: 303-427-3700
Van J. Walbridge, pres.
Dan King, national sales mgr.

Branch Offices:

FREDERICK, MD 21701: Hughes Ford Rd., Box 579. Phone: 301-662-6262

HAYWARD, CA 94545: 2249B Davis Court. Phone: 415-785-0821

LITHONIA, GA 30058: 5220 Minola Rd. Phone: 404-981-7470

FORT WAYNE, IN 46808: 2121 Research Dr. Phone: 219-482-4401
Van & truck-mounted aerial lifts up to 40-ft. for construction & maintenance of CATV aerial plants, CATV sweep module for one-man sweep & adjust operations, cable pressurization equipment & pedestal housings.

TEMTRON ELECTRONICS LTD.

15 Main St.
East Rockaway, NY 11518
Phones: 516-599-6400; 800-645-2300
Fax: 516-599-6495
Telex: 125237
Sid Sussman, pres.
Stewart Popiol, v.p., sales mgr.
Bonnie Freedman, mktg.
Robert H. Levi, treas.
Stephen doLudow, dir., purchasing
Robert Goldman, sales rep.
Glen Haimes, sales mgr., cable
Distributor of components including camera pick-up tubes; transmitting & industrial and x-ray tubes; stage & studio lamps and fixtures; CCTV, broadcast & CATV equipment & parts including hybrids, quads, RF transistors, surge protectors, attenuator pads, fuses & capacitors

TENNAPEX SYSTEMS LTD.

21 Concourse Gate
Nepean, Ont. K2E 7S4
Canada
Phone: 613-226-5870
Fax: 613-727-1247
Marvin B. Crouch, pres.
Carrie Besner, accounts mgr.
Pattern design, sales & engineering of TV & FM antennas.

TENTEL

4475 Golden Foothill Pkwy.
El Dorado Hills, CA 95630
Phones: 916-939-4005; 800-538-6894
Fax: 916-939-4114
Wayne B. Graham, sales mgr.
John Chavers, production mgr.

Overseas Distributors:

AUSTRALIA: Rank/Electronics Pty. Ltd., 16 Suakin St., Pymble 2073, NSW

ENGLAND: Crow Broadcast Systems Ltd., Berkshire. Phone: 0753-31181. John Southgate

GERMANY: MAZ Systems, Eppertshausen, D6116. Phone: 6071-3-33-44

JAPAN: Kawamura Electrical Labs, Tokyo. Phone: 03-260-0401. Nobuyuki Kawamura
Manufactures test equipment for audio & video recorder repair & maintenance; video recorder diagnostic gauges for trouble shooting problems, tape tension gauges, VCR spindle height gauges, video head protrusion & eccentricity gauges.

TEPCO CORP.

Box 680
Rapid City, SD 57709
Phone: 605-343-7200
Elmer Nelson, pres.
Robert Hendrickson, v.p.
Jerry Johnson, sales & mktg. mgr.
Manufacturer & distributor of all solid state 1-w and 10-w VHF TV & FM translators, multiple output amplifiers & boosters, VHF & FM preamplifiers & filters, microwave audio subcarriers.

TEXAS ELECTRONICS INC.

Box 7225
Dallas, TX 75235
Phone: 214-631-2490
Fax: 214-631-4218
J. R. Tozer, pres.
Dan Graves, v.p.
S. F. Eason, v.p., sales
Manufacturer of meteorological instruments.

TEXSCAN CORP.

10841 Pellicano Dr.
El Paso, TX 79935
Phones: 915-594-3555; 800-351-2345
William H. Lambert, chmn. & chief exec. officer
George Fletcher, v.p., corp. mktg.
Ray Pastie, v.p., sales & mktg.

MSI Division:

SALT LAKE CITY, UT 84116: 124 Charles Lindbergh Dr. Phone: 801-359-0077. William P. Dawson, v.p. & gen. mgr.

Regional Mgrs.:

ROGERS, AR 72756: 212 Grimes Dr. Phone: 501-925-1956

SCOTTSDALE, AZ 85254: 5732 E. Marconi. Phone: 602-996-7172. Barry Kenyon, regional sales mgr.

MARIETTA, GA 30066: 2669 Forest Glen Dr. Phone: 404-926-4223. Linda Arnold, regional sales mgr.

SATELLITE BEACH, FL 32937: Box 2451. Phone: 305-777-4278

SPOKANE, WA 99218: West 311 Rolland Ave. Phone: 509-466-8654
Manufacturer of one & two-way broadband transmission equipment. European & North American standards to 600 MHz, midband split & 5-30 MHz, AC power supplies, multitaps, splitters, directional couplers, bridge switching equipment, character generators, commercial insertion equipment, image capture systems.

THE TEXWIPE CO.

650 E. Crescent Ave.
Box 575
Upper Saddle River, NJ 07458
Phone: 201-327-9100
Fax: 201-327-5945

Telex: 130370
E. Paley, pres.
F. Paley, v.p.
D. Paley, v.p., sales & mktg.
G. Farruggio, product mgr.
Precision cleaning products & customized kits for magnetic tape & tape transports, disc drives & disc packs, CRT terminals, printers, microcomputers & word processors, products for static control, cleaning, lubricating printed circuit boards & preventive maintenance supplies.

T.F.T. INC.

3090 Oakmead Village Dr.
Santa Clara, CA 95051-8088
Phone: 408-727-7272
Fax: 408-727-5942
TWX: 910-338-0584
Joseph Wu, pres.
Henry Wu, exec. v.p. & gen. mgr.
Jesse Maxenchs, mktg. dir.
Manufacturer of frequency & modulation monitors for UHF, VHF, TV, AM & FM remote & non-remote operations, remote control equipment, BTSC aural modulation monitors for broadcast & CATV, composite subcarrier generators.

THAT CORP.

15 Strathmore Rd.
Natick, MA 01760
Phone: 508-653-6335
Fax: 508-653-5334
Leslie Tyler, pres.
Gary Hebert, v.p., engineering
Manufacturer of BTSC noise reduction encoder & decoder modules.

★ THEATRE SERVICE & SUPPLY CORP.

1792 Union Ave.
Baltimore, MD 21211
Phone: 301-467-1225
Fax: 301-467-1289
Lighting equipment, scenic supplies, electrical distribution hardware, studio cyclorama curtains & tracks, lighting grids, intercom systems, portable platforms & stages.

THERMOOYNE INTERNATIONAL LTD.

20850 S. Alameda St.
Long Beach, CA 90810
Phone: 213-603-1976
Fax: 213-603-1929
Walter C. Wolf, chmn.
Frank Bucalo, pres.
Gary Ackerman, v.p.
Packing & shipping cases for broadcast equipment.

THOMSON BROADCAST INC.

3 Commerce Rd.
Stamford, CT 06902
Phone: 203-348-1995
Stanley E. Basara, pres.
Charles Gaydos, v.p., mktg.
Thomas F. Hindle, mgr., graphics mktg.
Manufacturer of color correction systems, character/graphics generators, color TV studio & ENG cameras, CCD slide scanners.

THOMSON ELECTRONIC TUBE DIV.

40 G. Commerce Way
Box 540
Totowa, NJ 07511
Phone: 201-812-9000
Fax: 201-812-9050
E. L. Stern, pres.
V. Pastore, sales & mktg. mgr.
Manufactures UHF, VHF & microwave tubes for FM, short wave, TV & satellite transmitters; broadcasting, tetrodes, triodes, TWT & klystrons.

THOMSON LGT

1 Rue de L'Hautil
Conflans 78702
Ste. Honorine
France
Fax: 33 (1) 34.90.30.30
Telex: 696 833 F
Phone: 33-134-90-31-00
Paul Endelstein, mgr., regional sales
Manufactures transmitters, translators & related accessories for high & low power TV & FM broadcasting.

THOMSON VIDEO EQUIPMENT

17 rue du Petit-Albi
BP 8244
Cergy Saint Christophe 95801
France
Phone: 3-420-7000
Fax: 3-420-7047
Telex: 616-780F
Claude Dumas-Pilhou, pres.
L. Laurent-Mazerolle, export sales mgr.
Pierre Thalaud, sales mgr.
B. Tichit, mktg. mgr.
Alain Fresco, mgr., public relations & publicity
F. Hericourt, gen. mgr., broadcast products dept.
J. C. Rousseaux, gen. mgr., broadcast system dept.
Design, development, manufacturing & selling of broadcast quality TV shooting & video processing equipment.

TIFFEN MANUFACTURING CORP.

90 Oser Ave.
Hauppauge, NY 11788
Phones: 516-273-2500; 800-645-2522
Fax: 516-273-2557
Steven Tiffen, pres.
Milton B. Bolski, national sales mgr.
Jack Bonura, mgr., professional products, motion picture/TV div.
Manufacturers of filters & lens accessories for the photographic, motion picture & TV industries.

TIFFEN SCENIC STUDIO INC.

146 Riverside Dr.
Box 39
Tiffin, OH 44883
Phone: 419-447-1546
Rodney G. High, pres.
Robin Pytel, v.p., manufacturing
Gary Anderson, v.p., mktg.
Manufactures & installs lighting grids, track systems, sky cycloramas, drapery, power winch systems, counterweight systems.

TIMELINE INC.

270 Lafayette St.
Suite 1300
New York, NY 10012
Phone: 212-431-0330
Fax: 212-966-7824
Gerry Block, pres.
Nick Balsamo, national sales mgr.
Manufacturer of serially controlled synchronization systems & machine control interfaces for audio & audio post-production.

TIME MANUFACTURING CO.

7601 Imperial Dr.
Box 20368
Waco, TX 76702-0368
Phone: 817-776-0900
Fax: 817-776-7531
TWX: 910-894-5218
Charles B. Turner, pres.
Charles H. Wiley, v.p.
John Harrison, national sales coordinator
Manufacturer of aerial bucket lifts, insulated & non-insulated, with working heights of up to 55-ft.

TIMES FIBER COMMUNICATIONS INC.

358 Hall Ave.
Box 384
Wallingford, CT 06492
Phone: 203-265-8500
TWX: 710-476-0763
Lawrence J. DeGeorge, chmn. & chief exec. officer
John P. Forde, pres.
Craig Scalzo, dir., mktg. & sales
Margaret Durlach, mktg. mgr.
Manufacturer of coaxial cables, trunk & feeder cable, drop cable for CATV, MATV, CCTV & STV.

TOA ELECTRONICS INC.

601 Gateway Blvd.
Suite 300
South San Francisco, CA 94080
Phone: 415-588-2538
Fax: 415-588-3349
Telex: 331332
Yoshiro Ishida, pres.
F. Fredricks, v.p.
Adelyn Lee, advertising
Manufacturer of commercial/engineered sound equipment; CCTV equipment & accessories; professional sound & music equipment.

TOCOM DIVISION

General Instrument Corp.
3301 Royalty Row
Irving, TX 75062
Phone: 214-438-7691
Jack Hammar, v.p., operations
Bill Morin, operations mgr.
Tom Martin, dir., research & development
Sid Prothro, national sales mgr.
Rick Brown, mgr., mktg.
Manufacturer of baseband addressable converters, decoders & headend control systems.

TONER CABLE COMPUTER SYSTEMS

(Division of Toner Cable Equipment Inc.)
969 Horsham Rd.
Horsham, PA 19044
Phones: 215-675-2053; 800-523-5947;
800-492-2512 (PA only)
Fax: 215-675-7543
Robert L. Toner, pres.
Steve Deasey, sales rep.
Karen Toner, sales rep.
Markets in-house computer systems for CATV use. Software includes subscriber billing, work orders, service calls, OCR statement printing & scanning, ANI, IPPV, addressable converter interface. Documentation, on-site training & software enhancements. Toll-free phone for user support.

TONER CABLE EQUIPMENT INC.

969 Horsham Rd.
Horsham, PA 19044
Phones: 800-523-5947; 800-492-2512 (PA only)
Robert L. Toner, pres.
Michael E. Greninger, sales rep.
Phillip Young, sales rep.
B. J. Toner, sales rep.
Greg Winner, sales rep.
Bob Jenkins, sales rep.
George Freeman, sales rep.
Louis G. Aurely, sales rep.
Full line CATV equipment manufacturer and distributor specializing in high technology products & computer billing systems.

TORPEY CONTROLS

98-2220 Midland Ave.
Scarborough, Ont. M1P 3E6
Canada
Phone: 416-298-7788
Fax: 416-298-7789
Telex: 06-986766 TOR
R. Torpey, pres.

Manufacturer of master clock systems, digital and analog clocks & timers, central temperature systems.

TOSHIBA CORP.

(I. E. OEM Division)
9740 Irvine Blvd.
Irvine, CA 92718
Phone: 714-583-3000

Corporate Headquarters:

JAPAN: 1-1 Shibaura 1 Chome, Minato-Ku, Tokyo 105

TOWNSENO CORP.

Midwest Communication Corp.
One Sperty Dr.
Edgewood, KY 41017
Phones: 606-331-8973; 606-331-8990
Fax: 606-331-0048
Telex: 21-4370
Howard G. McClure, pres. & gen. mgr.
Robert J. Anderman, v.p., mktg.
Chris Summey, v.p. & gen. mgr., RF Sales
D. A. Forbes, dir., studio systems
Pete Rightmire, mgr., mktg.
Vince O'Connell, mgr., manufacturing
Gary Cooper, product mgr.

Studio System:

AUSTIN, TX 78758: 8222 Jamestown Dr.
Phone: 800-531-5232
Manufactures & distributes full line of VHF & UHF transmitters, translators (LPTV, ITFS, MDS, TVROs), transmitter accessory equipment, field engineering, custom engineering services. Complete television studio facilities engineering and construction; video automation equipment for station breaks and ad insertion.

THE TOY SPECIALISTS

333 W. 52nd St.
New York, NY 10019
Phone: 212-333-2206
Fax: 212-262-4095
Bill Tesar, v.p.
Musical computer & professional audio rental, including digital multitracks, hard disk recording systems, custom rack systems, microphones.

TRACOR INSTRUMENTS AUSTIN INC.

(Industrial Instruments Div.)
6500 Tracor Lane
Bldg. 27-6
Austin, TX 78725-2100
Phones: 512-929-2185; 512-929-2051
Fax: 512-929-2747
TWX: 910-874-1366
G. Midgley, pres.
W. R. Murphy, v.p.
W. Hoover, sales mgr.
E. A. Moody, advertising mgr.
Manufacturer of test & measurement equipment.

TRANS-LUX CORP.

110 Richards Ave.
Norwalk, CT 06854
Phone: 203-853-4321
Fax: 203-855-8636
Telex: 965-863
TWX: 710-468-0241
Richard Brandt, chmn., pres. & chief exec. officer
Robert Belger, v.p., sales & mktg.
Robert Budd, v.p., U.S. sales
Andrew Kantra, dir., mktg.
Ellen Pendergast, mgr., advertising & public relations
Manufacturer of LED displays & telecommunication terminals for the brokerage industry & the general signage marketplace, facsimile equipment & teleprinters for telex, TWX & other telecommunications services.

TRANSMISSION STRUCTURES LIMITED

227 S. Vann
Box 907
Vinita, OK 74301
Phone: 918-256-7883
Fax: 918-256-2558
Telex: 9102400840
TWX: 62948370
Richard R. Bell, pres.
Tom Snow, v.p.
George Bohl, v.p., operations
Designs, engineers & manufactures broadcast towers for TV, FM, AM, microwave, cellular, two-way & cable.

TRANS-USA CORP.

6 Henry St.
South River, NJ 08882
Phone: 201-254-3020
Fax: 201-254-6606
Li Liaw, pres.
Mike Leung, v.p.
Stephen E. Kovacs, sales mgr.
Manufacturer of matching transformers, splitters, directional taps, wall plates, drop connectors, attenuators, apartment amplifiers, converters, poleline hardware, video, audio & some computer accessories.

TRISE ENGINEERING INC.

1941 First St.
San Fernando, CA 91340
Phone: 818-365-3124
Fax: 818-361-8019
Thomas C. Treise, pres.
Color and b/w continuous lab processors, accessory equipment, modifying & updating equipment.

TRI-EX TOWER CORP.

7182 Rasmussen Ave.
Visalia, CA 93291
Phone: 209-651-2171
Fax: 209-651-1239
Edward A. Marue, pres.
Robert Vargas, exec. v.p.
Gary Peters, sales
Pat Nolletti, mktg.
Self-supporting & guyed microwave towers, crank-up, portable towers, mobile towers, telescoping towers & trailer systems.

TRILOGY COMMUNICATIONS

2910 Hwy. 80 E
Pearl, MS 39208
Phones: 601-932-4461; 800-874-5649
Fax: 601-939-6637
Stephen Hallock, pres.
S. Shinn Lee, v.p.
John Kaye, v.p., manufacturing/engineering
William Kloss, national sales mgr.
Manufacturer & supplier of coaxial cable, including MC2 trunk & feeder, drop cable & plenum cables.

TRIMM INC.

400 W. Lake St.
Box 489
Libertyville, IL 60048
Phone: 708-362-3700
Fax: 708-680-3888
G. Wallace Newton, pres.
Reuben Bailke, gen. mgr.
Howard Zarch, mgr., sales & mktg.
Jackie Jaremba, sales
Manufacturer of telecommunication equipment, audio/video patch panels, plugs, jacks, patch cords, terminal blocks, fuse panels, etc.

TRIMOUNT CORP.

22 Rte. 46 E
Fairfield, NJ 07004
Phone: 201-575-5606
Vince Brown, v.p.

Manufacturers & Suppliers

TRIPLE CROWN ELECTRONICS INC.

4560 Fieldgate Dr.
Mississauga, Ont. L4W 3W6
Canada
Phone: 416-629-1111
Fax: 416-629-1115
Telex: 06-960-456
Charles J. Evans, pres.
Karl Poirier, v.p., corporate development
Fred Ayiotis, administration
Manufacturers of indoor & outdoor CATV amplifiers, processors, modulators, satellite receivers, pre-racked headends, low power TV broadcast & addressable pay-per-view equipment.

TRIPLETT CORP.

One Triplett Dr.
Bluffton, OH 45817
Phones: 419-358-5015; 800-874-7538
Warren J. Hess, pres.
Dan DeLong, v.p.
Joel Weldy, national sales
Juil Stumpp, advertising mgr.
Electrical panel meters, electrical & electronic test equipment, digital v-o-m.

TROJAN BATTERY CO.

12380 Clark St.
Santa Fe Springs, CA 90670
Phones: 213-946-8381; 800-423-6569
Fax: 213-941-6038
Telex: 754587
Dick Bower

TROMPETER ELECTRONICS INC.

31186 La Baya Dr.
Box 5069
Westlake Village, CA 91359-5069
Phone: 818-707-2020
Fax: 818-706-1040
TWX: 910-494-1210
J. T. Rolling, gen. mgr.
Ray Calvin, national sales mgr.
T. Hunter, engineering
R. Gaines, purchasing
Dave Nerone, advertising mgr.
Paul D. Cox, sales administration
Manufacturer of coax cables & assemblies, connectors, patching equipment, plugs & systems.

TSM (TOTAL SPECTRUM MANUFACTURING) INC.

709 Executive Blvd.
Valley Cottage, NY 10989
Phone: 914-268-0100
Camera automation systems.

T.V.C. INC.

1746 E. Chocolate Ave.
Hershey, PA 17033
Phones: 717-533-4982; 800-233-2147; 800-482-2398 (PA only)
Fax: 717-533-6592
A. Jack Clegg, chmn. & chief exec. officer
Robert W. Ackerman, pres.
James R. Manari, sales mgr.
Carl Richard, sales engineer, IL, IN, KY, MI, TN
Kim Sanford, sales engineer, FL, GA, NC, PA, SC, VA, WV
Andy White, sales engineer, NY, OH, western PA
Dan Monaghan, sales engineer, New England, DE, MD, N.J., NY, PA

Branch Offices:

SAN CLEMENTE, CA 92672: Horizon Cable Supply, 1021 Calle Recodo. Phone: 714-361-2011.

HOUSTON, TX 77055: TVC/Donley Cablevision Supply, 7720 Blankenship. Phones: 713-346-3759; 800-346-3759.
Suppliers of full line of CATV, pay TV, MATV equipment including TVROs, headends, distribution electronics, cable, strand &

lashing wire, taps, actives & passives, drop materials, connectors, poleline hardware, set-top converters, drop cable, tools, test equipment, modulators, pedestals, water-proofing & underground materials.

TVI

5426 Fair Ave.
North Hollywood, CA 91601-2721
Phone: 818-769-0928
Fax: 1-818-769-0627
Broadcast studio equipment; sales & rentals.

TVT LIMITED

4212 S. Buckner Blvd.
Box 270879
Dallas, TX 75227
Phone: 214-381-7161
Fax: 214-381-4686
Telex: 73398
E. J. Wills, managing dir.
R. J. Anderman, U. S. business operations mgr.
B. J. Akehurst, mktg. mgr.
D. Henderson, southeast regional sales mgr.
J. Rogers, western regional sales mgr.
J. Nigro, northeast regional sales mgr.
Television & radio designer, manufacturer & distributor.

TWR LIGHTING INC.

1630 Elmview
Box 55606
Houston, TX 77080
Phone: 713-973-6904
Fax: 713-973-0205
George A. Jackson, pres.
Jack Byers, v.p.
Mike Elledge, v.p.
Patrick Feller, gen. mgr.
Manufacturer, sales and service: Aviation obstruction lighting, red incandescent and medium intensity strobe.

ULTIMATTE CORP.

18607 Topham St.
Reseda, CA 91335
Phone: 818-345-5525
Fax: 818-344-7053
Telex: 662-453 ULTIMATTE RSDA
Paul Vlahos, pres.
Mary Zaller, dir. of sales
Richard Patterson, dir., mktg.
David Fellinger, chief engineer
Manufacturer of video compositing devices & computerized tripod heads.

UNDERGROUND EQUIPMENT & SUPPLY

10006 Airline Dr.
Houston, TX 77037
Phone: 713-448-8444
Bill C. Edwards, pres.
Mark A. Edwards, v.p.
Manufactures, sells, services & rents road boring equipment.

UNION CONNECTOR CO. INC.

300 Babylon Turnpike
Box H
Roosevelt, NY 11575
Phone: 516-623-7461
Fax: 516-623-7475
Electrical distribution & lighting control systems.

UNI-SET CORP.

449 Ave. A
Rochester, NY 14621
Phone: 716-544-3820
Fax: 716-544-1110
Ronald D. Kniffin, pres.
Studio cabinetry & modular studio settings.

UNITED AO LABEL CO. INC.

650 Columbia St.
Box 2216
Brea, CA 92622
Phones: 714-990-2700; 800-992-5755 (business office); 800-423-4643 (orders)
Fax: 714-990-0658; 800-962-0658
Patrick L. Burns, pres.
Gary Harmon, v.p., mktg.
David Ruderman, mktg. mgr., business products
Custom-printed & blank labels for audio-video equipment.

UNITED MEDIA

4771 E. Hunter
Anaheim, CA 92807
Phone: 714-777-4510
Fax: 714-777-2434
Leslie Ricci, sales
Post production including computerized electronic video editors, multi-tasking series, time-code generators & character inserters.

UNITED ROPEWORKS USA INC.

151 Commerce Dr.
Montgomeryville, PA 18936-9628
Phone: 215-368-6611
Wynne Wister, mgr., mktg. & sales
Tower guys.

UREI

8500 Balboa Blvd.
Northridge, CA 91329
Phone: 818-893-8411
Fax: 818-893-3639
Ronald Means, pres.
Ken Lopez, v.p., sales
Mark Gander, v.p., mktg.
Loudspeakers, signal processing equipment & amplifiers.

US TAPE & LABEL CORP.

1561 Fairview Ave.
St. Louis, MO 63132
Phone: 314-423-4411
Byron Crecelius, broadcasting mgr.
Printing of pressure-sensitive labels.

UTAH SCIENTIFIC INC.

4750 Wiley Post Way
Salt Lake City, UT 84116-2878
Phones: 801-575-8801; 800-453-8782
Fax: 801-575-3299
Telex: 269-916
TWX: 910-925-4037
Joe French, mgr., effects group

Lyle O. Keys

Carl Champagne, pres.

C. Gary LaMunyan, mgr., routing switcher products group
Tom Harmon, national sales mgr.
Ken Rogers, northeast regional sales mgr.
Steve Weaver, international sales mgr.
Jon Hammarstrom, mgr., automation products group
Manufacturer of audio & video routing switchers, master control & automation systems, machine control, audio & video distribution amplifiers & production switchers.

UTE MICROWAVE INC.

3500 Sunset Ave.
Asbury Park, NJ 07712
Phone: 201-922-1009
Fax: 201-922-0848
Telex: 132-469
Lennart H. Nilson, v.p. & gen. mgr.
Reinhard D. Baars, chief engineer
Circulators, isolators, filters, microwave assemblies.

UTILITY BODY CO.

901 Gilman St.
Berkeley, CA 94710
Phone: 415-465-6985
Jack Podlesak, pres.

Esther Podlesak, v.p.
Jim Young, gen. sales
Bill Thomas, gen. mktg.

Other Offices:

COMMERCE, CA 90040: 7405 E. Slauson Ave.
Phone: 213-685-6830.

HONOLULU, HI 96801: Box 4319. Phone: 808-988-6146.

Manufacturer of truck tool bodies & electric/hydraulic personnel booms & derricks.

UTILITY TOWER CO.

3200 N.W. 38th St.
Box 12369
Oklahoma City, OK 73157
Phone: 405-946-5551
Fax: 405-947-8466
G. Nelson, pres.
Joe James, production mgr. & sales
Reggie Wright, engineering & sales
Fabricators, suppliers & erectors of towers (UHF, VHF & CATV), AM-FM two-way microwave; installation of antennas, coaxial line, wave guide & accessories.

VALLEY INTERNATIONAL INC.

2817 Erica Place
Box 40306
Nashville, TN 37204
Phone: 615-383-4737
Fax: 615-269-5441
Norman Baker, pres.
Tammy Webb, v.p., finance & administration
Jason Dunaway, engineering dir.
Jon Bosaw, mgr., sales
Manufacturer of processing equipment, amplifiers, equalizers, audio processing equipment.

VALMONT INDUSTRIES INC.

W. Highway 275
Valley, NE 68064
Phone: 402-359-2201
Fax: 402-359-4025
William F. Welsh II, chief exec. officer
Gary L. Cavey, v.p., ICPD mktg.
Larry D. Hibler, mgr., communication products
Tom Kyle, regional sales mgr.
E. John Horacek, regional sales mgr.
Design & fabrication of steel tapered tubular poles, steel lattice free standing towers & steel lattice guyed towers.

VANGUARO PLASTICS

Hwy. 21, Rte. 1
Box 269-V
Beaufort, SC 29902
Phone: 803-846-2172
Fax: 803-846-2089
Dinah Swinehart, business development
Manufacturer of polyethylene innerduct & conduit for fiber optic cable.

VARIAN TVT

(Div. of Varian Associates Inc.)
Box 270879
Dallas, TX 75227-0879
Phones: 214-381-7161; 214-388-9429
Fax: 214-381-4686
Telex: 73-398
John Wills, pres. & gen. mgr.
Robert J. Anderman, mgr., business operations
Jim Rogers, area sales mgr.
G. Douglas Henderson, area sales mgr.
Joseph J. Nigro, area sale mgr.
B. J. Culbertson, customer service supervisor
Ben Endow, customer service
Brian Akehurst, mktg. mgr.
Manufacturer of UHF-TV transmitters, FM transmitters, sound-in-sync equipment; sales, service & installation.

TELEVISION DIGEST With Consumer Electronics

The authoritative weekly information service covering broadcasting, cable, consumer electronics and allied industries.

For information, call (202) 872-9200.

VAUGHN COMMUNICATIONS GROUP

7951 Computer Ave. S
Minneapolis, MN 55435
Phones: 612-832-3100; 612-832-3232
Fax: 612-832-3179
Kenneth E. Nicholls, pres.
Donald Drapeau, v.p. & duplication mgr.
Bob Olson, video sales mgr.
Dave Swanson, service mgr.
Barry Bozeman, audio sales mgr.
Steve Sporov, presentation systems mgr.
Clint Townsend, rental mgr.
Michelle Sahlin, mktg. supervisor

Branch Offices:

ST. LOUIS, MO: 314-576-3070. Pete Leverenz, duplication sales

MILWAUKEE, WI: 414-276-6511. Tim Houselog, mgr.

PHOENIX, AZ: 602-437-5344. Ric Everett, mgr.

TAMPA, FL: 813-887-3141. Jim Lawson, duplication mgr.

NEW YORK, NY: 212-447-1038. Lloyd Dorfman, duplication sales

PORTLAND, OR: 503-364-3998. Deborah Phillips, duplication sales
Full service audio/video dealer providing equipment sales, service, rental, systems design, installation & videotape duplication to professional broadcast audio/video users.

VEAM

(Division of Litton Systems Inc.)
100 New Wood Rd.
Watertown, CT 06795
Phone: 203-274-9681
Fax: 203-274-4963
TWX: 710-477-0039
A. J. Bernardini, pres.
C. L. Zagar, v.p. & dir., operations
Manufacturer of electrical multipin cylindrical connectors, high-voltage & coaxial types, cable assemblies; fiber optics connectors & cable assemblies.

VECTOR TECHNOLOGY INC.

203 Airport Rd.
Doylestown, PA 18901
Phone: 215-348-4100
Fax: 215-348-3167
Telex: 910-250-3310 VECTOR UQ
Melvyn Lieberman, pres.
Kurt Gorman, dir., engineering
Kathryn Gelhard, controller
Manufacturer of AM & FM transmitters, antenna tuning & phasing equipment, traps, filters, diplexers, triplexers, transmitter combiners, dummy loads, RF components.

VEGA, SIGNALING PRODUCTS GROUP

(A Mark IV Co.)
9900 Baldwin Place
El Monte, CA 91731-2204

Phones: 818-442-0782; 800-877-1771
Fax: 818-444-1342
Gary J. Stanfill, pres.
Kenneth M. Bourne, dir., mktg.
Gene Johnson, national sales mgr.
Manufacturer of remote control & alarm/status-monitoring systems and tone signaling equipment.

VERMEER MANUFACTURING CO.

New Sharon Rd.
Box 200
Pella, IA 50219
Phone: 515-628-3141
Fax: 515-628-3614
Telex: 478-309
Robert Vermeer, chmn.
Mary Andringa, pres.
Lyle W. Borg, v.p., sales & mktg.
Arlie Vander Hoek, v.p., manufacturing
Steve Van Dusseldorf, v.p., finance
Paul Hugen, industrial sales mgr.
Payce Reynolds, RT div. sales mgr.
Manufacturer of trenchers, backhoes, vibratory plows, boring tools, concrete cutters, asphalt cutters, tree spaders, chippers, stump cutters.

VERSA-COUNT INC.

553 Lively Blvd.
Elk Grove Village, IL 60007
Phone: 312-593-0208
Fax: 312-593-0895
Alfred Williams, pres.
Jack M. Halleck, v.p.
Manufacturer of TV & FM broadcast equipment, audio amplifiers & data receivers; consultants.

VERSATECH INDUSTRIES INC.

14750 S. Grant St.
Bixby, OK 74008
Phone: 918-366-7400
Gene B. Randall Jr., pres.
Manufactures television/cable routing switchers, tone controllers, syndex switching and controlling systems.

VERTEX COMMUNICATIONS CORP.

2600 Longview St.
Box 1277
Kilgore, TX 75662
Phone: 214-984-0555
Fax: 214-984-1826
TWX: 910-860-5793
J. Rex Vardeman, pres.
A. Don Branum, sr. v.p.
Robert Scott, dir., domestic sales
William Anton, v.p., international sales
Helmut Schwarz, v.p., engineering
James Carter, v.p., finance
Manufacturer of satellite earth station antenna products including mobile/transportable & fixed antennas, servo controllers, deicers, interfacility links for antennas; installation & civil works services.

VGV INC.

3700 N.E. 53rd Ave.
Gainesville, FL 32609
Phone: 904-372-0270
Fax: 904-378-5320
Norman White, pres.
Linda Buickel, dir., mktg.
Gerald Hale Jr., dir., engineering
Manufacturer of composite digital video production switchers, A/D & D/A converters, digital video distribution amplifiers & preview switchers

VICON INDUSTRIES INC.

525 Broad Hollow Rd.
Melville, NY 11747
Phones: 516-293-2200; 800-645-9116
Fax: 516-293-2627
Telex: 144581
Donald N. Horn, pres. & chief exec. officer
Arthur V. Wallace, exec. v.p.
Richard Adam, v.p., international sales
Peter Horn, sr. v.p., engineering
Richard Perna, sr. v.p., operations
Kenneth Darby, sr. v.p., finance & chief operating officer
Ronald Teixeira, sr. v.p., mktg. & sales
Lawrence Russo, v.p., materials
Mort Russin, dir., professional products div.
Manufactures pan/tilt & scanner camera positioning devices, manual & automatic video switchers, indoor & outdoor camera enclosures, mounting equipment, remote controls for pan/tilt, lens & scanners, digital & microprocessor-based video control equipment, consoles, fixed focal & motorized zoom lenses; b&w and color video cameras & monitors, time-lapse videocassette recorders, video signal equipment, etc.

VIDEO ACCESSORY CORP.

2450 Central Ave.
Suite H
Boulder, CO 80301
Phones: 800-821-0426; 303-443-4950
Jack Baird, pres.
Norman Baer, chief exec. officer
Carolyn Tremmer, v.p., sales & mktg.
Manufacturer of color bar generators, sync generators, video line isolators, distribution amplifiers, video & audio presence detectors & switches.

VIDEO ASSOCIATES LABS INC.

4926 Spicewood Springs Rd.
Austin, TX 78759
Phone: 512-346-5781
Fax: 512-346-9407
Telex: 9102405564 V A LABS UQ
Howell Phelps, pres.
Ann Jarrett, v.p.
Barbara Graham, sales & mktg. dir.
Manufacturer of multimedia interfaces for PCs, video/computer presentation devices.

VIDEO DATA SYSTEMS

(Sterling Television Presentations Inc.)
30 Oser Ave.
Hauppauge, NY 11788-2001
Phone: 516-231-4400
Fax: 516-435-4544
William Leventer, pres.
Stephen Seiden, v.p., mktg.
Manufactures single or multichannel automated information systems capable of providing, to one or more sites, classified ads, news, weather, program guides, etc. File management & 7-day advance programming with real time control. Character generators for TV titling & automatic display of newswires, stocktickers & locally originated messages, weather systems, information systems & computer interface data display systems.

VIDEO INTERNATIONAL

65-16 Brook Ave.
Deer Park, NY 11729
Phone: 516-243-5414
Fax: 516-243-4314
Telex: 645537
Gerhard Freitag, pres.
Bernd Bressel, mgr., mktg. & sales
Digital standard converters, decoders & TBCs.

VIDEO LAB

1978-B Del Amo Blvd.
Torrance, CA 90501
Phones: 213-618-9046; 800-548-4466
Fax: 213-618-9145
Tom Anderson, pres.
Produce time code retrofit kits for 3/4 inch VTRs & 3/4 inch VTR control interface cards.

VIDEOMEDIA

211 Weddell Dr.
Sunnyvale, CA 94089
Phone: 408-745-1700
Fax: 408-745-6721
Richard Dorsa, pres.
Bill Stickney, v.p.
Stan Sult, national product mgr.
Manufacturer of computerized editing equipment & station automation systems.

VIDEO PROTECTION CO.

Box 1131
Grand Rapids, MI 49501
Phone: 800-722-9010
Rick Kemel, pres.
Soft body armor protection for news photographers.

VIDEO SERVICES UNLIMITED

2720 E. Thomas Rd., Bldg. A
Phoenix, AZ 85016
Phone: 602-224-6162

THE VIDEO TAPE CO. (VTC)

10523-45 Burbank Blvd.
North Hollywood, CA 91601
Phone: 818-985-1666
Fax: 818-985-0614

Manufacturers & Suppliers

TWX: 910-499-1471

Jon Duncan, v.p., sales
Mary McEvers, mgr., syndication service
Videotape duplication/distribution, worldwide standards conversion & full satellite services.
Film cleaning & film to tape transfers.

VIDEOTEK INC.

243 Shoemaker Rd.
Pottstown, PA 19464
Phone: 215-327-2292
Fax: 215-327-9295
TWX: 710-653-0125
Philip G. Steyaert, pres.
Peter H. Choi, v.p.
Eric A. Wahlberg, mktg. mgr.
Manufacturer of monitors, amplifiers, routing switchers, production switchers, sync generator/timing equipment, demodulators, frame synchronizers.

VIEWSONICS INC.

170 Eileen Way
Syosset, NY 11791
Phones: 516-921-7080; 800-645-7600
Fax: 516-921-2084
Abram Ackerman, pres.
Cynthia Brown, gen. mgr.
Manufacturers of amplifiers to 860 MHz, apartment security boxes, locking systems, isolators, equalizers, high pass, high/low pass & FM band passfilters, TV/FM active splitters, broadband/LAN headend products, oscillators, distribution box organizers, drop materials, installation plastics, security enclosure locking kits, pole line hardware, digital multimeters, meter bags, TV bags, crimp tools & other CATV installation tools.

VIKING CASES

10480 Oak St. NE
St. Petersburg, FL 33716
Phone: 813-577-1216
Fax: 813-577-2082
Arthur W. Stemler, pres.
Bruce Stemler, v.p.
Bill Strickland, v.p., sales
Shipping & carrying cases for broadcast equipment.

VINTEN BROADCAST INC.

275-C Marcus Blvd.
Hauppauge, NY 11788-2001
Phone: 516-273-9750
Fax: 516-273-9759
Telex: 640470
Jim Wolfe, national mktg. & sales mgr.
Robert M. Polan, product mgr.
Greg Reilman, west coast sales mgr.

Branch Office:

SUN VALLEY, CA 91352-4022; 8115-B
Clybourn Ave. Phone: 818-767-0306. Telex: 182686. Fax: 818-767-0772.

Manufacturer & distributor of camera mounting & support equipment & digital remote camera control systems.

VITEK ELECTRONICS—See listings for Broadband Engineering & LRC/Electronics

WALDON/UEC

201 W. Oklahoma Ave.
Fairview, OK 73737
Phone: 405-227-3711
Fax: 405-227-2165
Jerry Gurka, pres.
Dave Diesselhorst, sales coordinator
One-man aerial lifts.

WALTON TOWERS INC.

RD No. One
Box 148-B
Hershey, PA 17033
Phone: 717-533-3635
Fax: 717-534-2798
Donald B. Hearn, pres.
Blair Hearn, v.p.

Paul A. Light, gen. mgr., sales & mktg.
Sells, erects & maintains communication towers & accessories.

WARO-BECK SYSTEMS LTD.

841 Progress Ave.
Scarborough, Ont. M1H 2X4
Canada
Phone: 416-438-6550
Fax: 416-438-3865
Ronald W. Ward, pres.
Rodger K. Beck, v.p.
Eugene L. Johnson, sales engineer
William McFadden, sales rep. (Danvers, MA), 508-777-7228
Duke McLane, sales rep. (Dallas, TX), 214-247-5999
Manufactures audio mixing consoles & inter-communications systems for radio & television.

WAVEFRONT TECHNOLOGIES INC.

530 E. Montecito St.
Santa Barbara, CA 93103
Phone: 805-962-8117
Fax: 805-963-0410
Larry S. Barrels, chmn. & chief exec. officer
Harold (Bud) Enright, pres.
Bill Kovacs, v.p., research & development
Douglas Crawford, business development
Ward Davidson, sales
Lani Ridley, national accounts
Gary J. Stump, mktg.
Manufactures imaging software.

WAVETEK RF PRODUCTS INC.

5808 Churchman Bypass
Indianapolis, IN 46203-6109
Phones: 317-788-9351; 800-622-5515 (sales); 800-851-1198 (product service)
Fax: 317-788-5999
Telex: 684-2041 WAVTK UW
Larry Dolan, v.p., worldwide operations
Jack Dwight, v.p. & gen. mgr.
Jim Connors, national sales mgr.
Ray Sokola, communications business unit mgr.
Jack Webb, CATV mktg. mgr.
Manufacturer of CATV system & bench sweep test equipment, signal level meters, system analyzers, leakage detection/measurement, broadband LAN test equipment & synthesized signal generators.

WEATHER SCAN INC.

Loop 132 & Hwy. 79
Olney, TX 76374
Phones: 817-564-5688; 817-564-2390
R. H. Tyler, pres.
Bill R. Tyler, v.p.
Time & weather scanning devices, CATV products; distributes cable equipment.

WEGENER COMMUNICATIONS INC.

11350 Technology Circle
Duluth, GA 30136
Phone: 404-623-0096
Fax: 404-623-0698
Telex: 54-3634
Ned L. Mountain, v.p., mktg.
Mickey Hudspeth, sales mgr.
Manufacturer & distributor of microwave & satellite transmission systems, stereo processors, tone decoders, automation control systems, addressable satellite video receivers, audio security equipment, data & teletext transmission equipment for satellite, microwave & cable, broadcast TV stereo modulators and demodulators for optical fiber, coaxial cable.

WEIRCLIFFE

2752 Walnut Ave.
Tustin, CA 92680
Phone: 714-838-8833
Fax: 714-838-9619
Telex: 910-333-8535
Roger L. Bailey, chief exec. officer

A. James (Jim) Owen, product specialist
Manufacturer of bulk tape erasers.

WELDONE TRADING CO. INC.

3285 Cavendish Blvd.
Suite 360
Montreal, Que. H4B 2L9
Canada
Phone: 514-486-2714
Fax: 514-486-3189
Murray Shenkman, pres. & gen. mgr.
Manufacturer of tower plastic cable clips; hardened, plated steel masonry nails; pre-assembled, sized to fit all coaxial cables & wire.

R. O. WERNER CO. INC.

Box 580
Greenville, PA 16125
Phone: 412-588-8600
Fax: 412-588-0315
Telex: 91-4407
Richard L. Werner, pres.
Donald M. Werner, sr. v.p., mktg.
J. G. Thiel, sales mgr., industrial & paint
R. D. Blakeman, sales mgr., industrial & paint
Manufacturer of aluminum, fiberglass & wood ladders; aluminum stages & scaffolds.

WESTEC COMMUNICATIONS INC.

14405 N. Scottsdale Rd.
Scottsdale, AZ 85260
Phones: 602-948-4484; 800-666-4441
Fax: 602-998-8701
Robert N. O'Hara, pres.
Charles A. Bissegger, v.p., engineering
Keith Larsen, operations mgr.
Gene A. Templeton, business mgr.
Microwave manufacturing, modifications & repair services, including rebuilt klystrons, klystron power supplies, solid state sources, upconverters, transmitters & receivers. Solid state sources designed & manufactured for commercial & military requirements. Microwave systems for CATV transmissions.

WESTERN TELE-COMMUNICATIONS INC.

Box 4117
Englewood, CO 80155
Phone: 303-796-9100
Fax: 303-721-5566
Telex: 45-4426
Larry E. Romrell, pres.
Chris C. Thomas, v.p., operations
Russell F. Johnson, v.p., engineering
Ben Summers, v.p., network development
Provides terrestrial microwave & satellite communications services to TV networks, broadcasters, cable systems & bulk bandwidth & switched service for voice & data services to the long distance telephone carrier market. Provides transportable uplink & downlink services.

WESTERN TOWERS

324 W. 26th St.
San Angelo, TX 76903
Phone: 915-658-6539
W. L. Anderson, pres.
Daniel Anderson, v.p.
James Rosson, mktg.
Tower manufacturer & erector, log periodic CATV receiving antennas.

WHEATSTONE CORP.

6720 VIP Parkway
Syracuse, NY 13211
Phone: 315-455-7740
Fax: 315-454-8104
Gary C. Snow, pres. & sales mgr.
Andrew Calvanese, v.p.
Michael Shane, dir., mktg.
Ramon Esparolini, sales mgr.
Manufacturers of professional audio equipment for radio & television broadcast & production.

WHEELIT INC.

440 Arco Dr.
Toledo, OH 43607
Phone: 800-523-7508
John Killiter, v.p., sales

WHIRLWIND

Box 1075
Rochester, NY 14603-1075
Phone: 716-663-8820
Michael Laiacona, pres.

WHITE SANOS CABLE CO. INC.

335 W. Melinda
Phoenix, AZ 85027
Phones: 602-581-0331; 602-581-2201
Fax: 602-582-2915
Homer E. Harmon, pres.
Kathryn Harmon, secy-treas.
Manufactures CATV cable assemblies.

WIDE BAND ENGINEERING CO.

Box 21652
Phoenix, AZ 85036
Phone: 602-254-1570
S. Ticknor, pres.
M. G. Ticknor, secy-treas.
Manufacturer of test instruments 1-900 MHz, RF analyzers, comparators, amplifiers, impedance bridges & converters, detectors, directional couplers, RF switches.

WIELAND

466 Main St.
New Rochelle, NY 10801
Phone: 914-633-0222
Telex: 646-186
Carl Gruenberg, national sales mgr.
Coaxial cable clips, harnesses, markers, terminal strips, plastic wiring duct, assembly & production aids.

WILL-BURT CO.

401 Collins Blvd.
Box 900
Orville, OH 44667
Phone: 216-682-7015
Fax: 216-684-1190
Telex: 980131 WDMR
H. E. Featherstone, pres.
Dennis Donahue, v.p.
Donald S. Barlow, mktg. & sales mgr.
Steve Pinkley, account mgr.
Pneumatic telescoping masts to position broadcast antennas.

WILLOUGHBY-FOWLER CO. INC.

520 Central Pkwy. East
Suite 234
Plano, TX 75074
Phone: 214-424-1146
M. Leon Willoughby, pres.
L. P. Fowler, v.p.

WILMORE ELECTRONICS CO. INC.

Box 1329
Hillsborough, NC 27278
Phone: 919-732-9351
Telex: 292617
J. L. Harris, sales & mktg. mgr.
Manufacturer of DC-to-AC inverters, standby power sources, DC-to-DC converters, power supplies.

H. WILSON CO.

555 W. Taft Dr.
South Holland, IL 60473
Phones: 708-338-5111; 800-342-5492
Fax: 708-210-2069
Harry Purnell Jr., v.p.
James C. Moran, gen. mgr.
Kathy Lisek, operations mgr.
Manufacturers of mobile, welded or knock-down TV tables, carts, video storage cabinets & TV/monitor mounts.

Subscribe now to the total telecommunications industry **DAILY** executive information service . . .

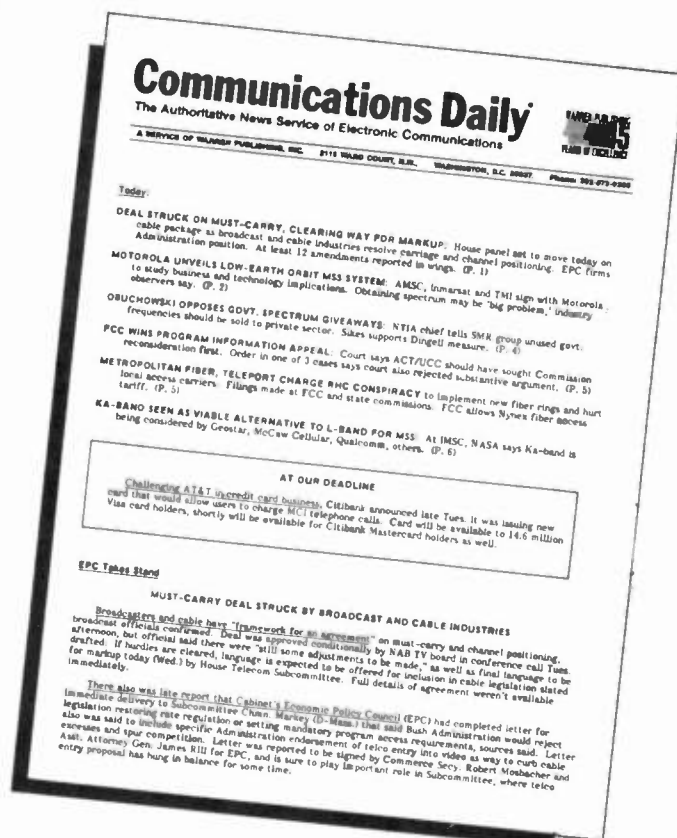
COMMUNICATIONS DAILY

The only *daily* publication covering the entire telecommunications industry, **Communications Daily** follows the latest news in telephone, data communications, broadcasting, cable TV, electronic information distribution, satellites, cellular radio and all other important segments of the communications field.


The Daily condenses a tremendous amount of valuable information into each compact issue. You get the maximum amount of news about your industry—the very latest intelligence to help you make key business decisions—in an easy-to-read format that takes you just minutes each day to digest.

15 veteran editors and reporters cover the news for **Communications Daily**. They keep you abreast of new developments in industry, the FCC, Congress, the White House and of other important telecommunications news at home and around the world.

Communications Daily makes news by covering the news. Order your personal subscription today.



For subscription information, call collect: 202-872-9200.



Warren Publishing, Inc.
2115 Ward Court, N.W.
Washington, D.C. 20037

Manufacturers & Suppliers

WINDERS & GEIST

1821 Yolande Ave.
Box 83088
Lincoln, NE 68501
Phone: 402-474-3400
Fax: 402-474-4369
Joe C. Geist, pres.
Mark Geist, mktg. mgr.
Manufacturer of office safety products, cable duct, electrical wiring units, static control devices.

WINOSOR DISTRIBUTORS CO.

19 Freeman St.
Newark, NJ 07105
Phone: 201-344-5700
Fax: 201-344-3282
Barry Erenburg, purchasing agent
Distributor of electronic components & semi-conductors; buys excess inventory.

WINSTED CORP.

10901 Hampshire Ave. S
Minneapolis, MN 55438
Phones: 612-944-8556; 800-447-2257
Fax: 612-944-1546
Telex: 510-601-0887
C. E. Johnson, pres.
G. R. Hoska, v.p.
Randy Smith, sales
Manufacturer of modular editing consoles,

videotape & film storage systems, equipment cabinets & racks, computer consoles.

WIREWORKS CORP.

380 Hillside Ave.
Hillside, NJ 07205
Phones: 201-686-7400; 800-642-9473
Fax: 201-686-0483
Gerald Krulewicz, pres.
Larry Williams, mktg. mgr.
Angela Kelly, sales mgr.
Manufacturer of audio & audio/video cabling systems & components, microphone cable testers, microphone multi-cable components group.

WOLF COACH INC.

Seven B St.
Auburn Industrial Park
Auburn, MA 01501
Phone: 508-791-1950
Fax: 508-799-2384
Richard F. Wolf, pres.
Mark Leonard, sales
Rex Reed, sales
Fabricator of vehicles & vehicle systems for broadcast industry; ENG, EFP & SNV; van to trailer.

WORLD TOWER CO. INC.

Paducah Rd.
Box 405

Mayfield, KY 42066
Phone: 502-247-3642
M. N. Sholar, pres.

WORLD VIDEO INC.

Box 117
Boyertown, PA 19512
Phone: 215-754-6700
John Koser, pres.
John A. Taylor III, v.p., mktg. & sales mgr.
Manufacturer of broadcast & CCTV color monitors, color RF/video monitors, pulse measuring equipment, audio monitor/amplifiers, SCH verification modules.

WPS

(CATV Services Div.)
300 Piedmont
Suite 305
San Bruno, CA 94066
Phone: 415-871-5911
Rick Albert, pres.
Miles R. Okada, v.p.
Computerized subscriber billing, management & information systems.

YAMASHITA ENGINEERING MANUFACTURING INC.

559-1 Funako
Atsugi-Shi, Kanagawa, 243
Japan
Fax: 0462-29-1944

Telex: 3872340
Phone: 0462-28-8692
T. Shinbashi, gen. mgr.

ZENITH ELECTRONICS CORP.

Cable Products Div.
1000 Milwaukee Ave.
Glenview, IL 60025-2493
Phone: 708-391-7702
Fax: 708-391-8569
John Bowler, pres., cable products div.
Vito Brugliera, v.p., mktg.
Robert Cunningham, v.p., sales
John I. Taylor, dir., corporate public relations
Manufacturer of RF converters, addressable CATV & wireless cable decoders, IPPV systems (2-way addressable & ANI), two-way interactive equipment, encoders, headend equipment, multibrand remote controls, broadband local area network systems.

ZONAL LTD.

Holmethorpe Ave.
Redhill, Surrey RH1
England
Telex: 946520
Phone: 0737-767171
A. Meise, managing dir.
Sam Hann, dir., sales
Manufacturers & suppliers of broadcast-quality audio tape, film & cassette products.

Program an ad message here next year

Our most recent study of some 4,000 subscribers to the **Television & Cable Factbook** has shown that the programming section of both volumes of our industry resource is the second most used of all. It ranks just behind the sections on station or cable ownership in number of times to which it is referred.

Almost 80% of those responding to the survey were in the top six categories of job responsibilities: Chairman, President, Vice President, General Manager, Manager or Director. Television stations, cable systems and MSOs and equipment manufacturers and distributors comprise the largest segment of buyers of the **Factbook**...in fact, they account for about half the sales each year.

Programmers, advertising and consulting organizations also buy and use the **Factbook** regularly. And they buy it four out of five years. Most have been buying it an average of nearly 10 years.

Point is, if you want your advertising message to reach the key people who refer to this section daily or weekly *every month of the year*, you need to put the **Television & Cable Factbook** at the top of your media list. You'll reach some 23,705 different decision-makers and influencers who will refer to information in the *Program Sources* and *Pay TV* sections as many as 241,000 times every month. Your message will receive nearly 3 million impressions in the course of a year!

It makes sense to plan right now for a position in next year's book. A single page ad, spread, even inserts and specialty packaging can be a part of your media plan to reach the people in our business who say "Yes" and buy!

For a comprehensive media kit, to make reservations or for any information you'd like to have about the survey, contact Gene Edwards, Advertising Sales Director, 202-872-9200.




Television & Cable Factbook

2115 Ward Court, NW • Washington, DC 20037 • 202-872-9200

Managers Programmers Engineers Financial wizards

...have one thing in common.



It's been around so long most people take it for granted. But all 23,705 of them refer to it over 241,000 times on average each month! Where else can the people you want to sell your products or services get the names and numbers and data that are so important to decision-makers and influencers?

If your advertising program is suffering from a weak budget, maybe you should be in the 'bible of the business'...the **Television & Cable Factbook**. A single ad in this important industry resource is a 'year-round campaign' that will continue to showcase your message.

Remember, the **Television & Cable**

Factbook is not a 'shelf item'. It's used monthly, weekly, daily, even hourly by mostly upper-level and mid-level managers. It's used *regularly* more than twice as often as Broadcasting's *Yearbook*. And for television and cable needs, there's less waste circulation.

If you want them to *buy*...you'd better *sell* them...in the **Television & Cable Factbook**. Contact Gene Edwards, Advertising Director, for space reservations and rates. Our media kit will tell you even more about us. The time to plan for next year is now!



Television & Cable Factbook

2115 Ward Court, NW • Washington, DC 20037 • 202-872-9200

Buyers Guide

that helps you find products faster!

Instructions

1. Turn to the yellow pages **Buyers Guide Product Index** to find an alphabetical listing of all products and services listed in the Buyers Guide. Following each entry is a Buyers Guide page reference number where a list of companies involved in that specific field can be found in the Buyers Guide.

Listed after the name of each product category is a product **NUMBER** that will help you find product categories even faster than before! This 8 digit number contains a **PRIMARY** number (the first 4 digits) followed by a **SECONDARY** number (the last 4 digits). The product numbers correspond exactly to those on the Buyers Guide Questionnaire (see following pages) sent to each company listed in the **BUYERS GUIDE**.

Listed at the top of each page is the **PRIMARY** product number to help guide you to the correct category.

— OR —

You can use the Buyers Guide Questionnaire (see following pages) to find the **NUMBER** assigned to a particular product and then find it by number within the Buyers Guide.

The Buyers Guide Questionnaire lists product categories **IN THE SAME ORDER** that the products are listed in the **BUYERS GUIDE**.

For example: 0020 is the product number for Amplifiers listed under 0110 Satellite Earth Stations. Using the **PRIMARY** number listed at the top of each page, find the 0100 section, then 0110 within it, then 0020 under that category.

2. Once you have found the product category you want and have found the company you want to contact, turn to the page number listed after the company name in the white pages section of the Factbook for detailed information concerning the company.

Key to Abbreviations

- (m) — manufacturer
- (r) — repair
- (d) — distributor
- (s) — service
- (p) — producer (i.e. film, etc.)

BUYERS GUIDE EXPLANATORY NOTES

The Television & Cable Factbook BUYERS GUIDE is divided into nine primary product categories based on product/service type. Each Primary Category begins a new section in the Buyers Guide. Companies are listed alphabetically under each category. Those appearing in bold type are paid BOLD-FACE BUYERS GUIDE advertisers*. All remaining entries are provided free as a service to non-advertising companies listed in the Factbook.

SUMMARY INDEX

ANTENNAS, TOWERS & EQUIPMENT (0100) C-173 Satellite Earth Stations (0110) C-180		SERVICES (0600) C-210 Program Production/Distribution/ Syndication (0610) C-233
BROADCAST EQUIPMENT (0200) C-183 RF, Transmitting/Receiving Equipment (0210) C-183 Transmitters & Accessories (0220) C-188		STUDIO EQUIPMENT & SUPPLIES (0700) C-246 Audio Equipment (0710) C-246 Captioning Equipment (0720) C-261 Film Equipment (0730) C-261 Lighting & Power Equipment & Supplies (0740) C-264 Mobile Equipment & Supplies (0750) C-266 Studio Support Equipment (0760) C-268 Video Equipment & Supplies (0770) C-271
CABLE EQUIPMENT & SUPPLIES (0300) C-192 Cablecasting Equipment & Accessories (0310) C-192 Construction Equipment & Materials (0320) C-193 Distribution Equipment (0330) C-194 Equipment Housing (0340) C-199 Headend Buildings & Equipment (0350) C-200 Security Equipment (0360) C-200 Transmission Lines & Accessories (0370) C-202 Two-Way Systems (0380) C-205		TEST & MEASUREMENT EQUIPMENT & SUPPLIES (0800) C-290
COMPUTER SYSTEMS & ACCESSORIES (0400) C-206		TOOLS & EQUIPMENT (0900) C-297
MDS/MICROWAVE EQUIPMENT & SUPPLIES (0500) C-208		PRODUCT INDEX C-298

* If your company is interested in placing display advertising or a **BOLD TYPE** listing (FREE to display advertisers) in the BUYERS GUIDE, contact Gene Edwards, Advertising Director for the Factbook at 202-872-9200.

**0100
ANTENNAS, TOWERS & EQUIPMENT**

- 0020 Amplifiers
- 0040 Antenna Accessories
- 0060 alignment systems, microwave
- 0080 base insulators
- 0100 baluns
- 0120 current controllers
- 0140 current meters
- 0160 diplexers
- 0180 dummy loads
- 0200 earth terminal positioners
- 0220 guy strain insulators
- 0240 heater controls
- 0260 ice warning systems installation services, antenna (see Services)
- 0280 masts, ENG
- 0300 phasing/branching systems
- 0320 radomes
- 0340 remote indicators
- 0360 sampling systems
- 0380 static drain resistors
- 0400 telescoping masts
- 0420 transfer switches
- 0440 tuning units
- 0460 VSWR units
- 0480 waveguides
- 0500 Antennas
- 0520 receiving
 - 0540 earth terminal dishes
 - 0560 FM
 - 0580 MF
 - 0600 microwave
 - 0620 remote pickup
 - 0640 STL
 - 0660 UHF
 - 0680 VHF
- 0700 transmitting
 - 0720 AM
 - 0740 AM directional systems
 - 0760 circularly polarized FM
 - 0780 circularly polarized TV
 - 0790 FM
 - 0800 microwave
 - 0820 microwave portable
 - 0840 remote for radio
 - 0860 STL
 - 0900 TV HP
 - 0920 TV UHF
 - 0940 TV VHF
- 0960 Broadband Preamplifiers
- 0980 Carrier Generators
- 1000 Converters
- 1020 Demodulators
- 1040 Emergency Alert Systems
- 1060 Filters, Antenna
- 1080 FM Processing Equipment
- 1100 Interference Eliminators
- 1120 Lightning Arrestors
- 1140 Lightning Protection Systems
- 1160 Lights, Tower
- 1180 Messenger & Guying Wire
- 1200 Modulators
- 1220 Non-Duplication Switchers
- 1240 Passive Reflectors
- 1260 Pole Line Hardware
- 1280 Poles & Crossarms
- 1300 Processors & Switchers
- 1320 Single Channel Preamplifiers
- 1340 Splitting & Mixing Networks
- 1360 Standby Headend Power Supplies
- 1380 Strip Amplifiers
- 1400 Towers, Lights & Accessories
- 1420 flashers
- 1440 high intensity
- 1460 guyed
- 1480 hardware, construction equipment
- 1500 isolation transformers
- 1520 lamps, replacement
- 1540 light failure alarms
- 1560 light indicator panels
- 1580 lighting

- 1600 masts
- 1620 portable
- 1640 self-supporting
- 1660 Wire-Lashing
- 1680 Wire-Strand

0110 Satellite Earth Stations

- 0020 Amplifiers
- 0040 Antennas
- 0060 Automated Earth Station Receiver Systems
- 0080 Common Carriers
- 0100 Down Converters
- 0120 Low Noise Amplifiers
- 0140 Multibeam Antennas
- 0160 Portable Earth Stations
- 0180 Preamplifiers
- 0200 Receivers
- 0220 Receive-Only
- 0240 Remote Control Equipment
- 0245 SCPC demodulators
- 0255 SCPC modulators
- 0260 Transmit/Receive
- 0280 Transportable

0200 BROADCAST EQUIPMENT

0210 RF, Transmitting/Receiving Equipment

- 0020 AM Phasing & Branching Systems
- 0040 Amplifiers
- 0060 clamping/equalizing
- 0080 distribution
- 0100 line drive
- 0120 pulse distribution
- 0140 RF-peak limiting
- 0160 RF-power
- 0180 video/audio distribution
- 0200 Bridger Stations
- 0220 Buzz Tone Eliminators
- 0260 Coaxial Cable
- 0360 Coils, RF
- 0380 Communications Systems
- 0400 microwave
- 0420 multiplex
- 0440 STL
- 0460 TSL
- 0480 Connectors
- 0580 Earth Terminals
- 0600 receive only
- 0620 receive/transmit
- 0640 FM Processors-FM Sub-Carrier Converters
- 0660 Fiber Optic Fotors
- 0680 Filters-Band Pass
- 0700 Gaskets
- 0720 RF
- 0740 waveguide
- 0760 Generators-SCA
- 0780 Load Resistors, Coaxial
- 0800 Multiplexers
- 0820 Quartz Crystals
- 0840 RF Power Equipment
- 0860 AM exciters
- 0880 AM stereo exciters amplifiers (see Audio Equipment)
- 0920 attenuators
- 0960 converters
- 0980 diplexers
- 1000 filters
- 1020 FM exciters
- 1040 loads
- 1060 modulators
- 1080 phasing networks
- 1100 power dividers
- 1120 power tubes
- 1140 program subcarriers
- 1160 stereo generators
- 1180 switches
- 1200 TV exciters
- 1220 Receivers

- 1240 EBS
- 1260 FM
- 1280 receiver/generators
- 1300 SCA
- 1320 STL
- 1340 time (WWW)
- 1360 TSL
- 1380 weather, VHF
- 1500 Regulators, Voltage
- 1510 Shipping cases
- 1520 STV Systems
- 1560 Slow Scan Transmitters, Receivers
- 1580 Surge Protectors
- 1600 Transformers
- 1680 RF sampling
- 1700 toroidal current
- 1720 transformer video/data line isolation
- 1820 Translators
- 1840 UHF
- 1860 VHF
- 1880 Waveguides
- 1900 circular
- 1920 elliptical
- 1940 rectangular

0220 Transmitters & Accessories

- 0020 Automated Remote Controls
- 0040 Automation Controls & Systems ATS Systems
- 0060 Capacitors
- 0080 cavity
- 0100 Coaxial Cable
- 0120 Crystals
- 0140 Diplexers
- 0160 FM Processors-FM Sub-Carrier Converters
- 0180 Gaskets-Waveguide
- 0200 Heat Exchangers
- 0220 Remote Control Systems
- 0240 SCA Equipment
- 0260 FM
- 0280 terminals
- 0300 TV
- 0440 MATV Distribution Equipment
- 0460 Transmission Lines
- 0480 supervision systems
- 0500 Transmitter Modulation Controllers
- 0520 Transmitter Output Controls
- 0540 Transmitters
- 0560 AM
 - 0580 500 watts & under
 - 0600 500 watts & over, solid state
 - 0620 1,000 to 2,500 watts
 - 0640 5,000 to 7,500 watts
 - 0660 10,000 to 20,000 watts
 - 0680 over 20,000 watts
- 0700 FM
 - 0720 500 watts & under
 - 0740 500 watts & over, solid state
 - 0760 1,000 to 2,500 watts
 - 0780 5,000 to 7,500 watts
 - 0800 10,000 to 20,000 watts
 - 0820 over 20,000 watts
- 0860 shortwave
- 0880 TV
- 0900 UHF high power
- 0920 UHF low power
- 0940 VHF high power
- 0960 VHF low power

0300 CABLE EQUIPMENT & SUPPLIES

0310 Cablecasting Equipment & Accessories

- 0020 Amplifiers-CARS Band
- 0040 Cable & Accessories
- 0060 assemblies
- 0080 audio cable
- 0090 cable-in-conduit
- 0100 camera cable
- 0120 coax, flexible

- 0140 connectors
- 0160 fiber optic cable
- 0180 heavy duty, ac/dc power
- 0200 microphone cable
- 0220 transmission lines, pressurized
- 0240 Crystals
- 0260 Pay TV Equipment
- 0280 decoders
- 0300 encoders
- 0320 Pay-Per-View Systems

0320 Construction Equipment & Materials

- 0020 Apartment Installation Equipment
- 0040 flush-mount service cells
- 0060 molding duct
- 0080 multi-trap enclosures
- 0100 pre-wire boxes
- 0120 Cable Burial Equipment
- 0140 Construction Tools & Equipment
- 0160 Underground Boring Equipment

0330 Distribution Equipment

- 0020 AGC Units
- 0040 Addressable Taps
- 0060 Amplifiers
- 0080 apartment
- 0100 bridging
- 0120 Attenuators
- 0140 Buried Plant Accessories
- 0160 Cable Clips
- 0180 Cable Tuners
- 0200 Coaxial Cable
- 0220 Directional Couplers
- 0240 Drop Connectors
- 0260 Drop Equipment
- 0280 one-way
- 0300 two-way
- 0320 Drop Grips
- 0340 Equalizers
- 0360 Line Extender Amplifiers
- 0380 Matching Transformers
- 0400 Modular Amplifier Stations
- 0420 Power Couplers
- 0440 Power Supplies
- 0460 Set-top Converters
- 0480 addressable
- 0500 non-addressable
- 0520 off-premise
- 0540 Splitters
- 0560 Standby Power Supplies
- 0580 Sub-VHF Equipment & In-System Converters
- 0600 Tap-Offs
- 0620 Trunk Amplifiers
- 0640 Two-Way & Special Equipment

0340 Equipment Housing

- 0020 Grade Level Housings
- 0040 Meter Boxes-Electrical Pull Boxes
- 0060 Pedestal Housings
- 0080 Pre-Assembled
- 0100 Underground, Flush-Mount Boxes
- 0120 Valve Boxes-CATV Boxes

0350 Headend Buildings & Equipment

- 0040 Cable Management/Operating Systems
- 0060 Equipment Buildings, Prefabricated
- 0080 Headend Equipment
- 0100 buildings
- 0120 control units
- 0140 equipment-turnkey systems
- 0160 power supplies

0360 Security Equipment

- 0020 Converters & Scramblers
- 0040 Decoders
- 0060 Drop Security & Identification Equipment

PRODUCT CATEGORIES

0080 Filters
 0100 Hardware
 0120 identification devices
 0140 taplocks
 0160 Locks
 0180 Parental Control Devices
 0200 Pay Cable Systems
 0220 Switches
 0240 Traps
 0260 Wall Plates

0370 Transmission Lines & Accessories

0020 Cable Sealant
 0040 Coaxial Cable, Trunk & Feeder
 0060 Coaxial Relays
 0080 RF/IF sensing
 0100 standard
 0120 video sensing
 0140 Connectors & Fittings
 0160 foam dielectric
 0180 optical fiber
 0200 solid core
 0220 Drop Cable
 0240 Fiber Optic Equipment
 0260 fators
 0280 transmission systems
 0300 transmission links
 0320 Optical Fiber Cable
 0340 Pressurization Equipment
 0360 Security Seals & Fasteners
 0380 Special Applications Cable
 0400 Splitters
 0420 Taps
 0440 aerial
 0460 directional
 0480 multitap
 0500 pedestal
 0520 Terminal Equipment
 0540 service boxes
 0560 exterior
 0580 interior

Test Equipment (see TEST & MEASUREMENT EQUIPMENT)

0600 Transmission Line Equipment
 0620 line extenders
 0640 splice shields
 Trunk & Feeder Cable (see Coaxial Cable in this category)

0380 Two-Way Systems

0020 Coaxial Relays
 0040 RF/IF sensing
 0060 standard
 0100 RF Equipment-PTV Scramblers

0400 COMPUTER SYSTEMS & ACCESSORIES

0020 Computer Systems
 0040 business/accounting
 0060 broadcast mono
 0080 modular
 0100 broadcast stereo
 0120 modular
 0140 newsroom
 0160 portable for remotes
 0180 recording studio
 0200 routing
 0220 traffic/programming
 0240 TV production
 0260 weather
 0280 Modems
 0300 analog
 0320 digital
 0340 Software (see also SERVICES)
 0360 prepackaged
 0380 customized

0500 MDS/MICROWAVE EQUIPMENT & SUPPLIES

0010 Communications Systems
 0020 Connectors

0040 Frequency Coordination Equipment
 0060 MDS Equipment
 0080 AML Systems
 0100 downconverters
 0120 MDS Systems
 0140 Microwave Equipment
 0160 airborne
 0180 antennas
 0200 central receivers
 0220 downconverters
 0240 feed systems
 0260 filters
 0280 intercity
 0300 portable ENG
 0320 preamplifiers
 0340 radomes
 0360 heated
 0380 unheated
 0400 receivers
 0420 towers
 0440 transceivers
 0460 transmitters
 0480 Microwave Subcarrier Equipment
 Microwave Test & Measurement Equipment (see TEST & MEASUREMENT EQUIPMENT)
 0520 Power Meters
 0540 Sweep Systems

0600 SERVICES

0020 Accounting
 0040 Advertising Representatives—TV
 0050 Advertising Representatives—Cable
 0080 Applications Preparation
 0100 Appraisals
 0120 Architectural/Acoustic Design & Construction
 0130 Artists Representative
 0140 Ascertainment
 0160 Attorneys
 0180 Audience Measurement
 0190 Audience Research
 0200 Audio Tape Editing
 0220 Audio Post-Production
 0240 Auditing
 0260 Billing
 0280 Brokerage
 0283 cable systems
 0286 media
 0289 newspaper
 0292 radio
 0295 television
 0299 Cable Interconnects
 0300 Cabling & Wiring
 0340 Calibration
 0350 Closed Captioning
 0360 Computer
 0380 Computer Software
 0400 Construction
 0420 apartment pre-wiring
 0440 cable installation
 0460 contractors
 0480 contractors—aerial
 0500 contractors—drop
 0510 contractors—submarine cable installation
 0520 contractors—underground
 0540 enclosures
 0560 satellite earth station installation
 0570 supervision
 0580 Consulting
 0583 cable
 0586 expert testimony
 0589 radio
 0592 telecommunications
 0595 television
 0600 Credit Agencies
 0620 Database/Information Management
 0640 Design Services, Two-Way Systems
 0645 Divestitures
 0660 Earth Station Site Selection

Editing (see Videotape Editing and Audio Tape Editing in this section)
 0700 Engineering
 0720 Engineering Consulting
 0740 Entertainment & Booking
 0760 Equipment Rental
 0780 Equipment Resale
 0800 Facility Design & Engineering
 0801 Feasibility Studies
 0802 Film
 0804 buyer
 0805 distributor
 0806 exporter
 0808 handler for ad agency, stations, sponsors, etc.
 0810 importer
 0812 processor
 0813 producer
 0814 service—picking up for ad agency, stations, sponsors, etc.
 0816 shipper for ad agency, stations, sponsors, etc.
 0818 storage
 0820 Film Laboratories
 0840 Financial Services
 0845 asset appraisals
 0847 cost/benefit analysis
 0850 debt & equity financing
 0855 fair market valuations
 0857 financial analysis
 0860 financial consulting
 0865 financial projections
 0870 refinancing
 0880 Franchising
 0900 Insurance
 0920 Investment Banking
 0930 Laboratory Facilities
 0940 Legal
 0960 Licensing
 0980 Maintenance
 1000 AM equipment
 1020 FM equipment
 1040 microwave equipment
 1060 tower equipment
 1080 TV equipment
 1100 Management
 1120 Management Systems Consulting
 1140 Market Research
 1160 Marketing
 1165 Mergers/Acquisitions
 1180 Mobile Vehicle Construction
 1200 Music Library
 1250 Operations Analysis
 1320 Personnel Recruiting/Search
 1340 Production/Post-Production
 1550 Projection Room
 1560 Promotion
 1570 Properties for Lease
 1575 Public Relations
 1600 Rate Research
 1640 Recording Studios
 1660 Research

Sales Representative (see Advertising Representatives in this section)

1680 Satellite Time Brokers
 1700 Satellite Transmission Brokers
 1720 Satellite Distribution
 1740 Set Design
 1760 modular news, studio sets
 1780 props, materials
 1800 scenery construction
 1820 scenery rigging
 1840 Site Analysis
 1880 Strand Mapping
 1900 Studio Design
 1910 Studio Facilities for Rent
 1920 Studio Set Design
 1940 Subscriber Promotion
 1960 System Auditing
 1980 System Design
 2000 audio
 2020 video
 2040 Systems Management
 2060 Systems Analysis
 2080 Teleproduction

2120 Tower Services
 2140 Training
 2150 Transcription
 2160 Turnkey Construction
 2180 Turnkey Installation
 2200 Turnkey Studios
 2210 TV Rights
 2220 Video Post-Production Facilities
 2240 Video Equipment Refurbishing
 2260 Video Cartridge Reloading
 2280 Videotape Duplication
 2300 Videotape Editing
 2360 Wiring

0610 Production/Distribution/Syndication

0010 Advertising
 0020 Animation
 0030 Importer of TV Film Series
 0040 News
 0060 Program Guides
 0080 Programming
 0100 adult
 0120 audio
 0140 children's
 0150 comedy
 0160 commercials
 0180 documentaries
 0190 drama
 0200 educational
 0220 film programs on order
 0240 film/tape spot commercials
 0260 foreign language films
 0270 foreign language programs
 0280 industrial & educational films (lease or loan)
 0300 kinescope
 0310 LPTV programming
 0320 minority
 0340 motion picture features
 0360 motion picture shorts
 0380 music
 0400 newsreels
 0420 open-end film commercials (made for TV)
 0440 pay cable
 0460 radio, syndicated
 0480 religious
 0500 slide film commercials
 0520 slides & balops (telops)
 0525 Spanish language programs
 0530 sports
 0540 stand-alone pay
 0550 talk
 0555 travel
 0560 TV film/tape series
 0580 theatrical shorts
 0600 Publications
 0620 Recording, Audio
 0640 Stock Footage
 0660 Teletext
 0680 Videotext
 0700 Weather Information

0700 STUDIO EQUIPMENT & SUPPLIES

0710 Audio Equipment

0020 Amplifiers
 0040 audio DAs
 0060 clamping
 0080 compressing
 0100 distribution
 0120 line
 0140 monitor, power
 0160 mike
 0180 mixer
 0200 peak limiting, AM
 0220 peak limiting, FM
 0240 power
 0260 power supplies
 0280 preamps
 0300 microphone
 0320 modules for consoles

0340	phono	2000	monaural	3560	RF	5240	Routing Switchers & DAs
0360	stereo	2020	remote-control	3660	Low Frequency Extenders	5260	Sensors
0380	turntable	2040	stereo	3680	Meters	5270	Shipping cases
0400	processing	2060	winding equipment	3700	Microphones & Accessories	5280	Simulcasting Equipment
0420	remote audio	2080	Converters, A-D, D-A	3720	booms & stands	5300	Sound Systems
0440	ATRs	2100	Cart Players/Recorders	3740	cable	5320	level control
0460	Audio Consoles	2120	dual/triple deck	3760	reels	5340	portable
0480	monaural	2140	multideck	3800	flexible/mobile holder (for consoles)	5360	studio
0500	stereo	2160	phase control matrixing	3820	microphones	5380	Speech Recognition Systems
0520	Audio Controls	2180	single deck	3840	condenser	5400	Speech Synthesis Systems
0540	rotary attenuators	2200	time delay	3860	dynamic		Sprocketed Magnetic Film Transports, Dubbers (see Audio Tape Equipment & Accessories in this category)
0560	slide attenuators		Cartridges, Phono (see Disc Playing Equipment in this category)	3880	electret/condenser	5420	Switchers
0580	Audio Level Indicators			3900	hand held	5440	Synthesizers, Stereo Tape Decks (see Audio Tape Equipment in this category)
0600	LED	2220	Cassette Players/Recorders	3920	lapel mike		
0620	PPM	2240	dual deck	3940	lavalier mike	5480	Tape Equipment & Supplies (see also Audio Tape Equipment in this category)
0640	video monitor display	2260	duplication machine	3960	modular, capsule		
0660	VU	2280	multiple deck	3980	parabolic		
0680	Audio Monitors	2300	single deck	4000	PZM		
0700	headphones	2320	Consoles	4040	RF		
0720	speakers	2340	automated	4060	shotgun		
0740	Audio Patch Panels	2360	mic mixers (1 output)	4080	wireless		
0760	Audio Processing Equipment	2380	portable	4100	mixers	5500	Tape Recorders & Accessories
0780	effects equipment	2400	studio (3+ outputs)-mono	4120	splitters	5520	cartridge
0800	ALC, AGC amplifiers	2420	studio-stereo	4140	Modulation Controllers	5540	cassette
0820	AM compressor/limiters	2440	TV audio	4160	Modulation Density Processing Equipment	5560	digital
0840	analog special effects, reverb	2460	Decoders-Stereo	4180	Modulators	5600	logging
0860	audio/video sync delay	2480	Delay, Audio Tape	4200	FM	5620	parts & accessories
0880	de-essers	2500	Delay Lines, Audio	4220	stereo multiplex	5660	capstan assemblies
0900	digital delay, reverb	2520	Delay Machines, Talk Show	4240	TV	5680	care kits
0920	digital special effects	2540	Digital Audio Recorders	4260	Molding/Duct Systems-Underwater	5700	drive motor power supplies
0940	FM compressor/limiters	2560	Disc Playing Equipment	4280	Monitors-Audio & RF	5720	electronics
0960	graphic equalizers	2580	complete disc playing consoles	4300	AM system	5740	heads
0980	mechanical reverb	2600	phono cartridges	4320	antenna	5760	motors
1020	noise reduction		phono preamps (see Amplifiers in this category)	4340	base current/ant sampling	5780	servo modifications
1040	parametric equalizers	2620	pickup arms	4360	directional	5840	tension controls
1060	time compression/expansion	2640	record cleaning, care	4380	frequency	5880	reels
1080	Audio Tape Equipment & Accessories	2660	turntables	4400	FM	5900	4-track
1100	bulk erasers	2680	EBS Two-Tone Systems	4420	modulation	5920	multi-track
1120	cartridges	2700	Editing Equipment	4440	phase	5940	1 & 2 track
1140	carts	2720	digital audio editors	4460	power	5960	Telco Interface Equipment
1160	cassettes	2740	electronic editors	4480	program	5980	Time Compressors
1180	cleaners	2760	SMPTE time code synchronizers	4500	RF level	6000	Transformers
1200	conveyor erasers	2780	splicing blocks, tape	4520	SCA	6020	Tuners, FM
1220	demagnetizers	2800	editing systems	4540	TV aural	6040	Turntables & Accessories
1240	dubbers	2820	audio	4560	Multicarrier Systems	6060	needles
1260	duplicators		video (see Editing Systems, Video Equipment & Supplies)	4600	Networks	6080	phono cartridges
1280	evaluators	2840	editor	4620	audio matching	6120	tone arms
1300	leader tape	2860	effects processing	4640	mixing	6140	turntables
1320	loaders	2880	Encoders	4660	phasing	6160	Wire
1340	logging equipment	2900	EBS	4680	RF matching		
1380	open reels	2920	tone	4700	Noise Reduction Equipment	0720 Captioning Equipment	
1400	rewinders	2940	Enhancers, Stereo Phase	4720	Noise Reduction Systems	0020	Character Generators
1420	splice finders	2960	Equalizers		Open-Reel Tape Decks (see Audio Tape Equipment in this category)	0040	Decoders, Closed Captioning
1440	splicers	2980	audio	4740	Oscillators, Tone	0060	Encoders, Closed Captioning
1460	sprocketed magnetic film	3000	vertical aperture	4800	Phase Corrector, Cart	0080	Message Generators
1480	transports	3020	Exciters		Preamplifiers (see Amplifiers in this category)	0100	Special Effects Title Keyers
1500	tape decks	3040	AM	4820	Processors	0120	Teleprompters
1520	ATR	3060	AM stereo	4840	Program Equipment (Business Automation)	0140	ENG/EFP portable
1540	multitrack (8+) ATR	3080	FM		controllers, computer	0160	keyboard entry
1560	portable ATR	3100	FM stereo	4880	program automation systems	0180	monitor-based
1580	4-track	3120	SCA	4900	sequencers	0200	scroll entry
1600	time delay decks	3140	Generators	4940	relays		
1620	test tape	3160	AF	4960	time insertion	0730 Film Equipment	
1640	timers	3180	subcarrier, FM	4980	Prompters	0020	Automation Controls & Systems
	Audio Test Equipment (see TEST & MEASUREMENT EQUIPMENT)	3200	Headphones	5000	Recorders (Audio Tape), Equipment & Accessories (see Audio Tape Equipment & Accessories in this category)	0040	projector/film chain controls
1660	Automation Controls & Systems	3220	announcers earpiece	5100	Records	0060	Camera Mounts, Carrying Systems & Accessories
1680	custom master controls	3240	mono	5120	audio test	0080	airborne mounting/stabilizing
1700	program controls	3260	stereo	5140	sound effects	0100	carrying systems
1720	random select cart systems	3280	headphones with announcers mike		Reels (see Audio Tape Equipment & Accessories in this category)	0120	cranes
1740	reel-to-reel controllers	3300	Heads, Audio & Accessories	5160	Remote Control Systems, AM-FM	0140	dollies & tripods
1760	Cart Machines	3320	alignment gauges	5180	Remote Pickup Systems	0160	ENG braces
1780	dual deck	3340	tension	5200	Remote Pickup Equipment	0180	heads
1800	multiple deck	3360	cleaners		Reverberation Units (see Audio Processing Effects Equipment in this category)	0200	helicopter rigs
1820	random access	3380	degaussers		Rewinders, Tape (see Audio Tape Equipment & Accessories in this category)	0220	lens stabilizing systems
1840	record only	3400	erase			0240	pan & tilt heads
1860	single deck	3420	film stripe			0260	remote systems
1880	stereo	3440	playback			0280	pedestals
1900	triple deck	3460	rebuild			0300	remote controls
1920	Cartridge Systems & Accessories	3480	record			0320	stabilized carrying systems
1940	automatic sequencing	3500	replacement			0340	test charts
1960	delay	3520	Intercom Systems			0360	tripods
1980	erasers	3540	hardwired				Cameras, Film (see Motion Picture Cameras in this category)

PRODUCT CATEGORIES

0420	8mm/16mm	0180	checker	1260	Scenery, Prefab	1200	mounts, carrying systems & accessories
0440	rewinders	0200	packs/eng	1280	Screens	1220	airborne mounting/stabilizing equipment
0460	sound transfer equipment	0220	packs/lighting	1300	front projection	1240	booms
0480	videotape transfer equipment	0240	pack/test instruments	1320	rear projection	1260	carrying systems
0500	Film	0260	Bucket Lifts & Platforms	1340	Soundproofing Material	1280	cranes
0520	8mm	0280	Cases, Portable Equipment	1360	Surge Protectors	1300	dollies
0540	16mm	0300	Consoles & Mobile Studios	1380	Tapes & Splice Materials	1320	ENG braces
0560	35mm	0320	Heaters for Vans	1400	Transportation Cases	1340	helicopter rigs
0580	Film Chains, Projectors & Multiplexers	0360	ENG systems	1420	editing, production consoles	1360	mounting heads
0583	Film Cleaning Equipment	0380	stabilizers	1440	foam insert	1380	pan & tilt heads
0587	Film Inspection Equipment	0400	Mobile Units	1460	rack configuration	1400	stabilizing
0590	Film-Video Processor	0420	Portable Production Consoles	1480	Tubes	1420	pedestals
0595	35mm still photography—video equipment		Power Belts (see Batteries & Accessories in this category)	1500	CRT monitor	1440	pods
0600	light control	0440	Production Trucks	1520	CRT oscilloscope	1460	tripods
	Lenses, Motion Picture (see Motion Picture Cameras & Accessories)	0460	Radio Communications Equipment	1540	receiver	1480	remote controls
0620	Motion Picture Cameras & Supplies	0480	receivers	1560	rectifier	1500	Cart Machines
0640	8mm	0500	transmitters	1580	solid state replacement	1540	multiple deck
0660	lenses	0520	STLs	1600	transmitter	1560	random access
0680	16mm	0540	fiberoptic	1620	am/fm	1600	single deck
0700	lenses	0560	microwave	1640	klystron	1620	triple deck
0720	35mm	0580	satellite	1660	VHF	1640	Cartridge Systems
0740	lenses	0620	waveguide	1680	video camera pickup	1660	automatic sequencing
0760	cans	0640	Trailers	1700	Uniforms	1680	delay equipment-cartridges
0780	reels	0660	Truck Bodies & Accessories			1700	erasers
0790	Motion Picture Film Processors	0700	Vans & Mobile Units	0770 Video Equipment & Supplies		1720	remote-control
0800	Motion Picture Projectors	0720	eng/reng remote	0020	Ad Insertion Equipment	1740	winding equipment
0820	8mm	0740	vans with ladders	0040	cartridge	1760	Cartridges (Tape) & Accessories
0840	16mm	0760	video production	0060	tone sensors	1780	alignment
0860	35mm			0080	Amplifiers	1800	carts
0880	forward	0760 Studio Support Equipment		0100	distribution	1860	stereo
0900	rear screen	0020	Alarms	0120	isolation		Cartridge reloading services (see SERVICES)
0920	Projectors	0040	carrier	0140	preamplifiers	1880	storage racks & cabinets
0940	film chain	0060	fault	0160	proc		Character Generators—(see Generators in this category)
0960	large screen TV	0080	tower light	0200	pulse	1900	Chroma Keyer Decoder
0980	slide	0100	warning systems	0220	stabilizing	1920	Chroma Keyers
1000	Tape-Film Interlock	0120	Automatic Programming Equipment	0240	subcarrier	1940	Clocks & Counters
1020	Titling Systems	0140	news	0260	sweep	1960	counters
		0160	weather	0280	video	1980	down
0740 Lighting & Power Equipment & Supplies		0180	Automation Controls & Systems	0300	zero study delay	2000	up
0020	Controls, Fixtures, Lamps	0200	lighting	0320	Automation Controls & Systems	2020	up/down
0040	hangers, studio	0220	logging	0340	cart systems, random select	2040	station clocks
0060	lights, HMI	0240	Blowers & Fans	0360	master controls, custom	2060	Closed-Caption Systems (Studio)
0080	lights, portable/ENG	0260	Cabinets, Consoles & Equipment Racks	0380	program controls		Color Correctors (see Digital Processing Equipment in this category)
0100	lights, studio	0280	Color Weather Displays	0400	reel-to-reel controllers	2080	Communications Systems-ENG
0120	patch panel	0300	De-Essers	0420	Automation Equipment	2100	Comparators
0140	replacement	0320	Display Units, (Time Temp, ID)	0440	Cameras & Accessories	2120	time
0150	Curtains	0340	Edit Code Generators	0460	cameras	2140	video
0155	tracks	0360	Edit Code Receivers	0480	b & w		Computers, TV Newsroom (see COMPUTERS & ACCESSORIES)
0160	Fixtures	0380	Electromagnetics for Klystron Tubes	0500	camera/recorder	2160	Consoles
0180	Grip Equipment	0400	Equipment Carrying Systems		combination	2180	CCTV/educational
0200	Lighting Accessories	0420	cases	0520	CCD	2200	master control
0220	connector plugs	0440	cases with wheels	0540	CCTV	2220	portable production
0240	control boards	0460	dollies	0560	cine	2240	post production
0260	cyc lighting	0480	Facsimile Communications Systems	0580	color	2260	routing
0280	diffusion, efx material	0500	Frames & Racks	0600	ENG, EFP (18mm tubes)	2280	studio production
0300	dimmer packs	0520	Furniture & Cabinetry, Studio	0620	field	2300	studio production with digital effects
0320	fader controls	0540	consoles	0640	field (25mm tubes)	2320	Converters
0340	fill	0560	19" equipment racks	0660	handheld	2340	CRT Displays & Controllers
0360	filters	0580	tape storage units	0680	lightweight (13mm tubes)	2360	Cue Systems
0380	fixtures	0600	Generators, Electric Power	0700	portable	2380	Decoders-Comb
0400	gels	0620	Graphic Aids	0720	portable color	2400	Delay Lines, Video
0420	HMI, SI fixtures	0640	Jack Panels	0740	portable monochrome	2420	Demodulators
0440	key	0660	wired	0760	single-tube	2440	optical
0460	lamps	0680	Knobs, Control	0780	solid state	2460	video
0500	quartz fixtures	0700	Ladders	0800	studio	2470	Digital Disk Recorders
0520	stands, rigging	0720	Lashing Wire	0820	studio color	2480	Digital Processing Equipment
0540	transformers	0740	Line Surge Protectors	0840	studio monochrome	2500	color correctors
0560	Lights, Studio Warning	0760	Loudspeakers	0860	components	2520	field synchronizers
0580	Rectifiers	0780	control room	0880	filters	2540	frame synchronizers
0600	SCR	0800	record studio	0900	lenses	2560	framestores
0620	power (semiconductor)	0840	Pedestals	0920	lenses, fixed	2580	image enhancers
0640	Switcher Lighting Kits	0860	Power Controllers	0940	lenses, projection	2600	image processors
		0880	Power Supplies	0960	pickup tubes	2620	noise reducers
0750 Mobile Equipment & Supplies		0900	AC power dividers	0980	stand alone microprocessor CCUs	2640	standards converters
0020	Aerial Lift Buckets	0920	batteries	1000	lenses & accessories	2660	TBC/framestores
0040	Batteries & Accessories	0940	lead-acid	1020	cable (for remote control)	2680	TBCs
0060	batteries	0960	nicad	1040	connectors	2700	dual channel
0080	lead-acid	0980	silver-zinc	1060	lenses	2720	video multiprocessors
0100	nicad	1000	battery chargers	1080	lenses, fixed		
0120	silver-zinc	1020	converters	1100	lenses, projection		
0140	beats	1040	inverters	1120	pickup tubes		
0160	chargers	1060	power generators	1140	tubes		
		1080	Projection TV-Rear Screen	1160	zoom		
		1240	Safety Equipment	1180	remote control systems, digital		
					test charts		

2740 Digitizers, Color	4120 Post-Production Equipment	5700 video insert	Video Heads (see VTRs, VCRs & Recorders, Videotape in this category)
2760 Discs, Video	4140 editor/controllers	5720 Standards Converters/Services	Video Image Processors (see Digital Processing Equipment in this category)
2780 Dropout Compensators	4160 multisource editors	5740 Still Stores, Slow Motion	7080 Video Line Output Display
2800 Editing Systems	4180 proprietary time code systems	5760 Still/Slide Store, Electronic	7240 Video projectors
2820 CCTV/Industrial	4200 SMPTE time code generators, readers	5780 Switchers	7260 Video Printers (Studio)
2840 computerized	4220 SMPTE time code synchronizers	5800 crossbar	7280 Video Signal Processing Equipment
2860 ENG/Field Production	4240 Power Supplies/Cases	5820 routing	7300 cable equalizers
2880 studio production	4260 Preamplifiers-Video (see Amplifiers in this category)	5840 video	7320 comb filter decoders
2900 Electronic Art & Graphics Equipment	4280 Production Switchers	5860 computerized	7360 decoders
2920 bit pad digitizers	4300 special EFX	5880 local	7380 dropout compensators
2940 camera/VTR digitizers	4320 automated	5900 remote controlled	7400 image repositioners
character generators (see Generators in this category)	4340 compact studio/mobile	5920 Switches	7420 NTSC encoders
2960 digital art/paint systems	4360 large studio	5940 coaxial	7440 syne generators
2980 digital still stores	4380 portable	5960 video activated	7460 countdown
3000 "draw on screen" systems	4400 post-production	Sync Generators (see Generators in this category)	7480 black burst
3020 weather symbol inserters	4420 Projection TV-Forward Throw	5980 Synchronizers	7500 color bar
3040 Electronic Still Processing Systems (video image processor)	4440 Reader For Time Code In Vertical Interval	6000 audio-video	7520 multiburst
3060 Encoders, Color	4460 Recorder/TV Aural	6020 digital video	7540 safe title area
3080 Enhancers, Video Image	4480 Recorder/Cameras (see Cameras & Recorders in this category)	6040 Tape & Accessories	7560 source identification
3100 Equalizers	4500 Recorders, Videotape	6060 carrying & shipping cases	7580 staircase ramp
3120 Field Video Setup Module	4520 1/4 inch	6080 demagnetizers	7600 sync
3140 Filters-Video	4540 1/2 inch	6100 evaluators	7640 video delay lines
3160 Frame/Field Store, Digital	4560 3/4 inch	6120 rewinders	7660 video filters
3180 Frame Store Synchronizers	4580 1 inch	6140 spindle height gauges	7680 Video Business Automation Hardware
3200 Generators	4600 cleaners	6160 tape cleaners	7700 Videocassette-Based Automation Systems
3220 background color	4620 degaussers	6180 tape	Video Tape & Accessories (see VTRs, VCRs & Recorders, Videotape in this category)
3240 burst	4640 extended play kit	6200 cartridges	7720 Weather Equipment
3260 character	4660 logging	6220 cassettes	7740 facsimile chart recorders
3280 color pattern	4680 parts & accessories	6240 open reel	7760 marine radiofacsimile
3300 color sync	4680 capstan assemblies	6260 tension gauges	7780 facsimile chart scanners
3320 convergence	4700 care kits	6280 Telecine Equipment & Accessories	7800 analog
3340 RF	4720 drive motor power supplies	6300 16/35mm telecine projectors	7820 digital
3360 special effects	4740 electronics	6320 35mm slide projectors	7840 remote radar recorders
3380 stereo	4760 heads	6340 auto light control	7860 satellite receiving systems
3400 sync	4780 head alignment equipment	6360 cameras	7880 satellite colorizer systems
3420 synchronizing systems	4800 heads, rebuilt	6380 color correctors	7900 Weather Graphic System
3440 time code	4820 heads, replacement	6400 optical multiplexers	7920 Weather Instruments
3460 vertical interval	4840 motors	6420 solid-state	7940 Weather Radar Systems
3480 tone	4860 reels	6440 sprocketed film transports	7960 Weather Receivers
3500 tone, EBS	4880 rewinders	6460 Teletext Systems	7980 Wire
3520 Graphic Equalizers	4900 servo modifications	Test Charts, Slides (see Cameras & Accessories in this category)	
3540 Identification Systems, Video	4920 speed controls	Test Equipment (see TEST & MEASUREMENT EQUIPMENT)	
Image Repositioners (see Video Signal Processing Equipment in this category)	4940 synchronizers	Time Base Correctors (see Digital Processing Equipment in this category)	
3560 Image Synthesis	4960 tape deck cabinets	Time Code Generators, Vertical Interval (see Generators in this category)	
3580 Intercom Systems	4980 tape decks	Time Code/Synchronizing Systems (see Generators in this category)	
3600 hard-wire	5000 tension controls	6480 Timers	
3620 wireless	5020 tension gauges	6500 blanking interval	
Keyers (see Special Effects Equipment in this category)	5040 transport services	6520 program	0020 Acoustic Analyzers
Lenses & Accessories (see Cameras & Supplies in this category)	5060 velocity error correctors	6540 video tape	0040 Audio System Analyzers
Lighting (See Lighting & Power Equipment)	5080 quad	Tubes (see Cameras & Accessories in this category)	0060 Attenuators
3660 Limiter/Compressors, TV	5100 reconditioned machines	6560 Tuners, Video	0080 audio
3680 Machine Assignment Systems	5120 slow motion replay	6580 VTRs, VCRs	0100 fixed
3700 Machine Controls, Technical	5140 VCRs (see VTRs, VCRs in this category)	6600 1/2 inch	0120 impedance matching
Automation	5160 Remote Control Systems, Video	6620 3/4 inch	0140 microwave
3720 parallel interface	5180 Reticule Safe Area/Title	6640 1 inch	0160 radio frequency (RF)
3740 serial interface	5200 Safe Area Generators	6660 2 inch	0180 video
3760 VI systems	5220 Signal Processing Equipment	6680 parts & accessories	0200 Audio Test Equipment
3780 Master Control Switchers	5240 Signal Multiplexes	6700 cleaners	0220 harmonic distortion meters
3800 automated	5260 Simulcasting Equipment	6720 degaussers	0240 IM meters
3820 business automation	5280 Slides, Test	6740 erasers, bulk	0260 real time analyzers
interfaced	5300 Slow Motion Recorders & Accessories	6760 evaluators	0280 sideband analyzers
3840 manual	5320 Special Effects Generators (see Generators in this category)	6800 head alignment equipment	0300 signal generators
3860 Modulators, TV	5340 Special Effects Equipment	6860 heads, tension gauges	0320 spectrum analyzers
3880 Monitors	5380 colorizers	6880 loaders	0340 wow & flutter meters
3900 b & w	5400 compressor/positioners	6900 videotape	0360 Burst Phase Meter
3920 rack	5420 digital efx processors	6920 videotape cassettes	0380 Cable Test Equipment
3940 standalone	5440 chromakayers	6940 pro VHS VCRs	0400 automatic sweep systems
3960 color	5460 encoded	6960 pro beta VCRs	0420 cable analyzers
3980 rack	5500 RGB	6980 quad	0440 calibrators
4000 standalone	5520 kayers	7000 recorder/camera combos	0460 digital radar test sets
4020 pulse cross	5540 downstream	7020 U-type VCRs	0480 field intensity meters
4040 receiver/monitors	5560 nonadditive	7040 video carts, cassette automation systems	0500 ground resistance testers
4060 waveform	5580 standalone efx generators	Video Amplifiers (see Amplifiers in this category)	0520 insulation testers
4080 Multiple Access Controllers		7060 Video Controllers	0540 return link transmitters
Noise Reduction Systems (see Digital Processing Equipment in this category)			0560 RF leakage detection equipment
4100 Phase Correctors, Cart			0580 signal level meters

**0800
TEST & MEASUREMENT EQUIPMENT
& SUPPLIES**

PRODUCT CATEGORIES

0620 Calibration Equipment (see also Cable Test Equipment)	1220 marker	1860 line voltage meter	2420 test signal generators
0640 Clocks, Timing	1240 NTSC signal test	1880 modular test sets	2440 TV field intensity meters
0660 digital	1260 pulse	1900 peak program	2460 Sideband Analyzers
0680 master, slave clocks	1280 RF signal	1940 RF meters	2480 Signal Level Meters
0700 time distribution	1300 square wave	1960 semiconductor testers	2500 Spectrum Analyzers
0720 timers	1320 staircase	1980 video level meters	2520 Sweep Generators
0740 Color Analyzers	1340 stereo	1990 video modulation meters	2540 Video Test Equipment analyzers
0760 Connectors	1360 video sweep	2000 video noise meters	2600 burst phase meters
0780 Converter Test Equipment	1380 VITS	2020 voltmeters, audio	2620 diff. phase/gain meters
0800 dB Meters	1400 VITS inserter	2040 VTVMs	2660 noise meters
0820 Delay Measuring Sets	1420 Harmonic Distortion Analyzers	2060 Vu meter	2680 signal generators
0840 Delayed Sweep Scopes	1440 Inserter/Reader VIT	2080 wattmeters	2700 vectorscopes
0860 Demod Testers	1460 Intermod Distortion Analyzers	2090 Microwave Test Equipment	2720 VITS analyzers
0880 Detectors	1480 Interval Timers, V & H	2100 Monitors	2740 waveform monitors
0900 microwave	1500 Logic Analyzers	2120 Multimeters	2760 Voltmeters
0940 RF detectors	1520 Logging, Monitoring Test Equipment	2160 Oscilloscopes	2780 VSWR & Power Meters
0980 Differential Phase/Gain Sets	1560 chart recorders	2180 Phase Angle Meters	
1000 Digital Video Analyzers	1580 log printers	2200 RF Test Equipment	
1020 Field Strength Meters	1600 radio monitors, automatic	2220 AM field intensity meters	
1040 am/fm	1620 status, alarm indicators	2240 antenna monitors	
1060 TV	1640 tape-based loggers	2260 calorimeters	
1080 Frequency Counters	1660 TV monitors, automatic	2280 demodulators	
1100 Generators	1700 Measuring/Monitoring Meters	2300 frequency monitors, controllers	
1120 audio sine	1720 antenna base meter	2320 fm field intensity meters	
1140 audio sweep	1730 audio modulation meters	2340 impedance bridges	
1160 cross pulse	1760 digital multimeter	2360 modulation monitors	
1180 dot/bar	1780 digital panel meters	2380 phase meters	
1200 function	1820 IC testers	2400 power meters, wattmeters	

0900 TOOLS & EQUIPMENT

0020 Cable Installation Tools & Accessories
0040 Cable Tools
0060 coring tools
0080 cutters
0100 earth anchors
0120 guy grips
0140 reverse spiral grips
0160 Tool Kits

0100-ANTENNAS, TOWERS & EQUIPMENT

0100-0020

Amplifiers

ANIXTER CANADA INC. (d)—C-123
ANTRONIX INC. (m)—C-123
ANTRONIX SALES (m)—C-123
ANTSCO CORP. (m)—C-123
AUGAT COMMUNICATIONS GROUP INC. (m)—C-124
BARRETT ASSOCIATES INC. (d & r)—C-125
BLONDER-TONGUE LABORATORIES INC. (m)—C-126
BROADCAST MICROWAVE SERVICES INC. (m)—C-126
CABLE LINK INC. (d & r)—C-127
CABLETENA CORP. (m)—C-127
THE CAMERA MART INC. (d & r)—C-127
CATEL TELECOMMUNICATIONS (m)—C-128
CAVECO EQUIPMENT LTD. (d)—C-128
CENTURY REPAIR & SERVICE CO. INC. (d)—C-128
CHANNEL MASTER (m)—C-128
COLORMAX ELECTRONIC CORP. (d)—C-130
COMSE SALES/JOHN WEEKS ENTERPRISES (d)—C-130
COMSONICS INC. (r)—C-130
COMWAVE (m & d & r)—C-130
JERRY CONN ASSOCIATES INC. (d)—C-130
CONTINENTAL ELECTRONICS (m)—C-131
CROWN INTERNATIONAL INC. (m)—C-131
dB COMMUNICATIONS INC. (d)—C-131
DECIBEL PRODUCTS INC. (m)—C-131
DELTA ELECTRONICS INC. (m)—C-132
B. E. DUVAL CO. (d & r)—C-133
ELECTROLINE TV EQUIPMENT INC. (m)—C-134
EM ELECTRONICS INC. (d & r)—C-134
FUTURE PRODUCTIONS INC. (m)—C-135
GARDINER COMMUNICATIONS CORP. (m)—C-136
G. C. ELECTRONICS CO. (m)—C-136
GLOBAL SYSTEMS CORP. (m)—C-136
HALL ELECTRONICS INC. (d & r)—C-137
H & E MICRO-TRAK CORP. (m)—C-137
HEWLETT-PACKARD CO. (m)—C-138
INTERCEPT COMMUNICATION PRODUCTS INC. (d & r)—C-139
INTERNATIONAL MICROWAVE CORP. (m)—C-139
INTERSTATE CABLE ENTERPRISES INC. (d)—C-139
ITS CORP. (m)—C-139
JAMPRO ANTENNAS INC. (d)—C-140
JOHNSON ELECTRONICS INC. (m)—C-140
KELTEC FLORIDA INC. (m)—C-141
LIGHTING ELECTRIC OF PENNSYLVANIA INC. (d)—C-142
LINDSAY SPECIALTY PRODUCTS (m)—C-142
LNR COMMUNICATIONS INC. (m)—C-143
MEGA HERTZ (d)—C-144
MICROWAVE RADIO CORP. (m)—C-145
MIDWEST CATV (d)—C-145
MOTOROLA (m)—C-146
MOTOROLA INC. (m)—C-146
NCS INDUSTRIES (d & r)—C-147
NEUMADE PRODUCTS CORP. (m)—C-147
PASSIVE DEVICES INC. (d)—C-149
T. R. PITTS CO. (d)—C-150
POWER & TELEPHONE SUPPLY CO. INC. (d)—C-150
PROTECH AUDIO CORP. (m)—C-151
QEI CORP. (m & d)—C-151

QUALITY RF SERVICES INC. (r & m & d)—C-151

RF TECHNOLOGIES (m & d)—C-152
RMT ENGINEERING INC. (d)—C-152
RMT ENGINEERING INC. (d)—C-152
SANCHEZ COMMUNICATIONS (d)—C-153
SATELLITE SYSTEMS OF BREVARD (r)—C-153
SCIENTIFIC-ATLANTA INC. (m)—C-153
SPECTRUM (d)—C-155
TAIKAN CO. (m)—C-156
TAPE-ATHON CORP. (m)—C-157
TEKO TELECOM (m)—C-157
TEPCO CORP. (m)—C-158
TEXSCAN CORP. (m)—C-158
TONER CABLE EQUIPMENT INC. (d)—C-159
TRIPLE CROWN ELECTRONICS INC. (m)—C-160
T.V.C. INC. (d)—C-160
TVT LIMITED (m)—C-160
VIEWSONICS INC. (m)—C-162

0100-0040

Antenna Accessories

ANIXTER CANADA INC. (d)—C-123
ANTENNA TECHNOLOGY CORP. (m & d & r)—C-123
ANTENNAS FOR COMMUNICATIONS (m)—C-123
ANTSCO CORP. (m)—C-123
BARRETT ASSOCIATES INC. (d)—C-125
CABLETENA CORP. (m)—C-127
CAVECO EQUIPMENT LTD. (d)—C-128
CENTRAL TOWER INC. (d & r)—C-128
CHANNEL MASTER (m)—C-128
COLORMAX ELECTRONIC CORP. (d)—C-130
CUSHCRAFT CORP. (m)—C-131
dB COMMUNICATIONS INC. (d)—C-131
DECIBEL PRODUCTS INC. (m)—C-131
DIAMOND COMMUNICATION PRODUCTS INC. (m)—C-132
DIELECTRIC COMMUNICATIONS (m)—C-132
DONLEY CABLEVISION SUPPLY (d)—C-132
DROP SHOP LTD. INC. (d)—C-133
ELECTROLINE TV EQUIPMENT INC. (m)—C-134
EXPRESS TOWER CO. INC. (d)—C-134
GABRIEL ELECTRONICS INC. (m)—C-136
G. C. ELECTRONICS CO. (m)—C-136
GENERAL ELECTRIC CO. (m)—C-136
HALL ELECTRONICS INC. (r)—C-137
H & E MICRO-TRAK CORP. (m)—C-137
INTERCEPT COMMUNICATION PRODUCTS INC. (d & r)—C-139
ITERA/BELMOOR (m)—C-139
JAMPRO ANTENNAS INC. (d)—C-140
JOHNSON ELECTRONICS INC. (d)—C-140
LDL COMMUNICATIONS INC. (m)—C-142
LIGHTING ELECTRIC OF PENNSYLVANIA INC. (d)—C-142
LINDSAY SPECIALTY PRODUCTS (m)—C-142
MEGA HERTZ (d)—C-144
MICRO COMMUNICATIONS INC. (m)—C-144
MICROWAVE RADIO CORP. (m)—C-145
MIDWEST CATV (d)—C-145
MOTOROLA INC. (m)—C-146
NCS INDUSTRIES (d)—C-147
PACIFIC TOWER CO. (d & r)—C-148

PASSIVE DEVICES INC. (d)—C-149
QEI CORP. (d)—C-151
RADIO RESOURCES INC. (d)—C-151
RMT ENGINEERING INC. (d)—C-152
ROHN (m)—C-152
SANCHEZ COMMUNICATIONS (d)—C-153
SATELLITE SYSTEMS OF BREVARD (r)—C-153
SCIENTIFIC-ATLANTA INC. (m)—C-153
SHAROUBIM INTERNATIONAL GROUP INC. (d)—C-154
SHIVELY LABORATORIES INC. (m)—C-154
SIEL SISTEMI ELETTRONICI (d)—C-154
SIMPLICITY TOOL CORP./SITCO ANTENNAS (m)—C-154
SPECTRUM (d)—C-155
STEVENS TOWER CO. INC. (d & r)—C-156
SWAGER COMMUNICATIONS INC. (d)—C-156
TAIKAN CO. (m)—C-156
TEKO TELECOM (m)—C-157
TELEPLEX INC. (m)—C-157
TENNAPLEX SYSTEMS LTD. (d)—C-158
TOWNSEND CORPORATION (d)—C-159
VARIAN TVT (d)—C-160
VERTEX COMMUNICATIONS CORP. (m)—C-161
WALTON TOWERS INC. (r)—C-162

0100-0060

—alignment systems, microwave

CENTRAL TOWER INC. (r)—C-128
L & R COMMUNICATIONS LTD. (m & r)—C-141
SATELLITE SYSTEMS OF BREVARD (r)—C-153
STEVENS TOWER CO. INC. (d & r)—C-156
TRANSMISSION STRUCTURES LIMITED (r)—C-159
WALTON TOWERS INC. (r)—C-162

0100-0080

—base insulators

ANDREWS TOWER INC. (d & r)—C-123
CENTRAL TOWER INC. (d)—C-128
EXPRESS TOWER CO. INC. (d)—C-134
LDL COMMUNICATIONS INC. (m)—C-142
FRED A. NUDD CORP. (d)—C-148
PACIFIC TOWER CO. (d & r)—C-148
STAINLESS INC. (d)—C-155
STEVENS TOWER CO. INC. (d & r)—C-156
SWAGER COMMUNICATIONS INC. (d)—C-156
TRANSMISSION STRUCTURES LIMITED (d & r)—C-159

0100-0100

—baluns

ANIXTER CANADA INC. (d)—C-123
ANTRONIX INC. (m)—C-123
ANTSCO CORP. (m)—C-123
AVA ELECTRONICS CORP. (m)—C-124
CABLETENA CORP. (m)—C-127
CUSHCRAFT CORP. (m)—C-131
DIELECTRIC COMMUNICATIONS (m)—C-132
ITERA/BELMOOR (m)—C-139

KINTONIC LABORATORIES INC. (m)—C-141
LINDSAY SPECIALTY PRODUCTS (m)—C-142
MARCONI COMMUNICATION SYSTEMS LTD. (m)—C-144
PASSIVE DEVICES INC. (d)—C-149
RMS ELECTRONICS INC./CATV DIV. (d)—C-152
SHIVELY LABORATORIES INC. (m)—C-154
TAIKAN CO. (m)—C-156
TELEPLEX INC. (m)—C-157
TONER CABLE EQUIPMENT INC. (d)—C-159
VECTOR TECHNOLOGY INC. (m)—C-161

0100-0120

—current controllers

INTERNATIONAL MICROWAVE CORP. (r)—C-139
MICRODYNE CORP. (m)—C-144
SIMPSON ELECTRIC CO. (m)—C-154

0100-0140

—current meters

CONTINENTAL ELECTRONICS (d)—C-131
HALL ELECTRONICS INC. (d)—C-137
KINTONIC LABORATORIES INC. (d)—C-141
SIMPSON ELECTRIC CO. (m)—C-154
VECTOR TECHNOLOGY INC. (d)—C-161
VIEWSONICS INC. (m)—C-162

0100-0160

—diplazers

AIRTRON (m)—C-120
ANTRONIX INC. (m)—C-123
COMARK COMMUNICATIONS INC. (m)—C-130
CONTINENTAL ELECTRONICS (d)—C-131
DIELECTRIC COMMUNICATIONS (m)—C-132
ITS CORP. (m)—C-139
JAMPRO ANTENNAS INC. (m)—C-140
KINTONIC LABORATORIES INC. (m)—C-141
LDL COMMUNICATIONS INC. (m)—C-142
MARCONI COMMUNICATION SYSTEMS LTD. (m)—C-144
MICRO COMMUNICATIONS INC. (m)—C-144
MICROLAB/FXR (m)—C-145
NCS INDUSTRIES (r)—C-147
RADIATION SYSTEMS INC. I (m)—C-151
SHAROUBIM INTERNATIONAL GROUP INC. (d)—C-154
SHIVELY LABORATORIES INC. (m)—C-154
S.W.R. INC. (m)—C-156
TENNAPLEX SYSTEMS LTD. (d)—C-158
TVT LIMITED (m)—C-160
VECTOR TECHNOLOGY INC. (m)—C-161
VIEWSONICS INC. (m)—C-162
WIDE BAND ENGINEERING CO. (m)—C-162

0100-0180

—dummy loads

AIRTRON (m)—C-120

Need Broadcast TV or Cable TV Mail Labels From the Factbook?

Call Information Marketing Services
703-821-8130

ALTRONIC RESEARCH INC. (m & d & r)—C-122
THE AUDIO BROADCAST GROUP INC. (d)—C-124
BIRD ELECTRONIC CORP. (m & d)—C-125
COAXIAL DYNAMICS INC. (m)—C-130
CONTINENTAL ELECTRONICS (m)—C-131
DECIBEL PRODUCTS INC. (m)—C-131
DIELECTRIC COMMUNICATIONS (m)—C-132
ELECTRO IMPULSE INC. (m)—C-134
HALL ELECTRONICS INC. (d)—C-137
HARRIS ALLIED BROADCAST EQUIPMENT (m)—C-137
HOLZBERG INC. (d)—C-138
JAMPRO ANTENNAS INC. (d)—C-140
KDI/TRIANGLE ELECTRONICS (m)—C-141
KINTONIC LABORATORIES INC. (m)—C-141
MARCONI COMMUNICATION SYSTEMS LTD. (m)—C-144
MICRO COMMUNICATIONS INC. (m)—C-144
MICROLAB/FXR (m)—C-145
NARDA MICROWAVE CORP. (m)—C-147
SHAROUBIM INTERNATIONAL GROUP INC. (d)—C-154
SHIVELY LABORATORIES INC. (d)—C-154
TELEPLEX INC. (m)—C-157
TVT LIMITED (m)—C-160
VECTOR TECHNOLOGY INC. (m)—C-161

0100-0200

—earth terminal positioners

ANDREW CORP. (m)—C-122
DONLEY CABLEVISION SUPPLY (d)—C-132
MICRODYNE CORP. (m)—C-144
RADIATION SYSTEMS INC. I (m)—C-151
SATELLITE SYSTEMS OF BREVARD (r)—C-153
SCIENTIFIC-ATLANTA INC. (m)—C-153
SHAROUBIM INTERNATIONAL GROUP INC. (d)—C-154
VERTEX COMMUNICATIONS CORP. (m)—C-161
WALTON TOWERS INC. (r)—C-162

0100-0220

—guy strain insulators

ANDREWS TOWER INC. (d & r)—C-123
CENTRAL TOWER INC. (d)—C-128
EXPRESS TOWER CO. INC. (d)—C-134
LDL COMMUNICATIONS INC. (m)—C-142
ROHN (m)—C-152
STAINLESS INC. (d)—C-155
STEVENS TOWER CO. INC. (d & r)—C-156
TRANSMISSION STRUCTURES LIMITED (d & r)—C-159

0100-0240

—heater controls

ANTENNA TECHNOLOGY CORP. (m & d)—C-123
CONTINENTAL ELECTRONICS (d)—C-131
ENVIRONMENTAL TECHNOLOGY INC. (m)—C-134
HALL ELECTRONICS INC. (d)—C-137
H & E MICRO-TRAK CORP. (m)—C-137
RAYCHEM CORP. (m)—C-151
SCIENTIFIC-ATLANTA INC. (m)—C-153
SHIVELY LABORATORIES INC. (m)—C-154

SIMPSON ELECTRIC CO. (m)—C-154
VERTEX COMMUNICATIONS CORP. (m)—C-161

0100-0260

—ice warning systems

ANTENNA TECHNOLOGY CORP. (m & d)—C-123
BIRD ELECTRONIC CORP. (m & d)—C-125
CONTINENTAL ELECTRONICS (d)—C-131
DIELECTRIC COMMUNICATIONS (d)—C-132
H & E MICRO-TRAK CORP. (m)—C-137
TRANSMISSION STRUCTURES LIMITED (d & r)—C-159

0100-0280

—masts, ENG

BAF COMMUNICATIONS CORP. (d)—C-125
DECIBEL PRODUCTS INC. (m)—C-131
DIAMOND COMMUNICATION PRODUCTS INC. (m)—C-132
E-N-G CORP. (m & d)—C-134
HOLZBERG INC. (d)—C-138
LINGO INC. (m)—C-143
MICROFLECT CO. INC. (m)—C-145
MICROWAVE RADIO CORP. (d)—C-145
MIDWEST CATV (d)—C-145
FRED A. NUDD CORP. (m)—C-148
RADIATION SYSTEMS INC. I (m)—C-151
RF TECHNOLOGY INC. (d)—C-152
TRANSMISSION STRUCTURES LIMITED (m & r)—C-159
TRI-EX TOWER CORP. (m)—C-159
WILL-BURT CO. (m)—C-162

0100-0300

—phasing/branching systems

THE AUDIO BROADCAST GROUP INC. (d)—C-124
CONTINENTAL ELECTRONICS (m)—C-131
HALL ELECTRONICS INC. (d)—C-137
JAMPRO ANTENNAS INC. (m)—C-140
KINTONIC LABORATORIES INC. (m)—C-141
LINDSAY SPECIALTY PRODUCTS (m)—C-142
TENNAPLEX SYSTEMS LTD. (d)—C-158
TRANSMISSION STRUCTURES LIMITED (r)—C-159
VECTOR TECHNOLOGY INC. (m)—C-161

0100-0320

—radomes

ANTENNA TECHNOLOGY CORP. (d)—C-123
THE AUDIO BROADCAST GROUP INC. (d)—C-124
CONTINENTAL ELECTRONICS (d)—C-131
DECIBEL PRODUCTS INC. (m)—C-131
DIELECTRIC COMMUNICATIONS (m)—C-132
EXPRESS TOWER CO. INC. (d)—C-134
GABRIEL ELECTRONICS INC. (m)—C-136
HALL ELECTRONICS INC. (d)—C-137
LINDSAY SPECIALTY PRODUCTS (m)—C-142
NURAD INC. (m)—C-148
SHIVELY LABORATORIES INC. (m)—C-154
STEVENS TOWER CO. INC. (d & r)—C-156
TENNAPLEX SYSTEMS LTD. (d)—C-158
TEPCO CORP. (d)—C-158

TRANSMISSION STRUCTURES LIMITED (d & r)—C-159
WALTON TOWERS INC. (r)—C-162

0100-0340

—remote indicators

AMX CORP. (d)—C-122
COAXIAL DYNAMICS INC. (m)—C-130
HALL ELECTRONICS INC. (d)—C-137
KINTONIC LABORATORIES INC. (m)—C-141
NARDA MICROWAVE CORP. (m)—C-147
VECTOR TECHNOLOGY INC. (m)—C-161

0100-0360

—sampling systems

COAXIAL DYNAMICS INC. (m)—C-130
CONTINENTAL ELECTRONICS (d)—C-131
DELTA ELECTRONICS INC. (m)—C-132
HALL ELECTRONICS INC. (d)—C-137
KINTONIC LABORATORIES INC. (d)—C-141
FRED A. NUDD CORP. (d)—C-148
TRANSMISSION STRUCTURES LIMITED (r)—C-159
VECTOR TECHNOLOGY INC. (m)—C-161

0100-0380

—static drain resistors

CONTINENTAL ELECTRONICS (d)—C-131
CUSHCRAFT CORP. (m)—C-131
LIGHTNING ELIMINATORS & CONSULTANTS INC. (m)—C-142
VECTOR TECHNOLOGY INC. (d)—C-161

0100-0400

—telescoping masts

ADELPHON INC. (m)—C-120
THE AUDIO BROADCAST GROUP INC. (d)—C-124
DAVIS & SANFORD CO. INC. (m)—C-131
E-N-G CORP. (m & d)—C-134
HOLZBERG INC. (d)—C-138
LANCE INDUSTRIES (m)—C-141
MICROWAVE RADIO CORP. (d)—C-145
RF TECHNOLOGY INC. (d)—C-152
ROHN (m)—C-152
TRI-EX TOWER CORP. (m)—C-159
WILL-BURT CO. (m)—C-162

0100-0420

—transfer switches

THE AUDIO BROADCAST GROUP INC. (d)—C-124
CONTINENTAL ELECTRONICS (d)—C-131
DELTA ELECTRONICS INC. (m)—C-132
DIELECTRIC COMMUNICATIONS (m)—C-132
DOW-KEY MICROWAVE CORP. (m)—C-132
HALL ELECTRONICS INC. (d)—C-137
KDI/TRIANGLE ELECTRONICS (m)—C-141
KINTONIC LABORATORIES INC. (m)—C-141
MICRO COMMUNICATIONS INC. (m)—C-144
NARDA MICROWAVE CORP. (m)—C-147
QEI CORP. (d)—C-151
SHIVELY LABORATORIES INC. (m)—C-154
S.W.R. INC. (m)—C-156
VECTOR TECHNOLOGY INC. (m)—C-161

0100-0440

—tuning units

CONTINENTAL ELECTRONICS (m)—C-131
dB COMMUNICATIONS INC. (d)—C-131
DECIBEL PRODUCTS INC. (m)—C-131

HALL ELECTRONICS INC. (d)—C-137
HARRIS ALLIED BROADCAST EQUIPMENT (m)—C-137
HOLZBERG INC. (d)—C-138
JOHNSON ELECTRONICS INC. (m)—C-140
KINTONIC LABORATORIES INC. (m)—C-141
NURAD INC. (m)—C-148
SATELLITE SYSTEMS OF BREVARD (r)—C-153
TELEPLEX INC. (m)—C-157
TENNAPLEX SYSTEMS LTD. (d)—C-158
TRANSMISSION STRUCTURES LIMITED (m & r)—C-159
VECTOR TECHNOLOGY INC. (m)—C-161

0100-0460

—VSWR units

BIRD ELECTRONIC CORP. (m & d)—C-125
COAXIAL DYNAMICS INC. (m)—C-130
CONTINENTAL ELECTRONICS (d)—C-131
DECIBEL PRODUCTS INC. (m)—C-131
HALL ELECTRONICS INC. (d)—C-137
JAMPRO ANTENNAS INC. (d)—C-140
NARDA MICROWAVE CORP. (m)—C-147
SHIVELY LABORATORIES INC. (m)—C-154
TELEPLEX INC. (m)—C-157

0100-0480

—waveguides

AIRTRON (m)—C-120
ANDREW CORP. (m)—C-122
CABLEWAVE SYSTEMS (m)—C-127
COMARK COMMUNICATIONS INC. (m)—C-130
dB COMMUNICATIONS INC. (d)—C-131
DIELECTRIC COMMUNICATIONS (m)—C-132
GABRIEL ELECTRONICS INC. (m)—C-136
HALL ELECTRONICS INC. (d)—C-137
IMMAD BROADCAST SERVICES (r)—C-139
JAMPRO ANTENNAS INC. (d)—C-140
L & R COMMUNICATIONS LTD. (r)—C-141
MICRO COMMUNICATIONS INC. (m)—C-144
MICRODYNE CORP. (m)—C-144
MICROFLECT CO. INC. (m)—C-145
MICROLAB/FXR (m)—C-145
FRED A. NUDD CORP. (d)—C-148
NURAD INC. (m)—C-148
RADIATION SYSTEMS INC. I (m)—C-151
RADIATION SYSTEMS INC. (d)—C-151
RF TECHNOLOGY INC. (d)—C-152
SHIVELY LABORATORIES INC. (d)—C-154
S.W.R. INC. (m)—C-156
TELEPLEX INC. (m)—C-157
TENNAPLEX SYSTEMS LTD. (d)—C-158
TEPCO CORP. (d)—C-158
TRANSMISSION STRUCTURES LIMITED (r)—C-159
WALTON TOWERS INC. (r)—C-162

0100-0500

Antennas

AIRTRON (m)—C-120
ANDREW CORP. (m)—C-122
ANIXTER CANADA INC. (d)—C-123
ANRITSU AMERICA INC. (m)—C-123
ANTENNAS FOR COMMUNICATIONS (m)—C-123
BAF COMMUNICATIONS CORP. (d)—C-125
BARRETT ASSOCIATES INC. (d)—C-125
BOGNER BROADCAST EQUIPMENT CO. (m)—C-126
CABLEWAVE SYSTEMS (m)—C-127
CAVECO EQUIPMENT LTD. (d)—C-128
CHANNEL MASTER (m)—C-128
COLORMAX ELECTRONIC CORP. (d)—C-130
COMARK COMMUNICATIONS INC. (d)—C-130
COMSE SALES/JOHN WEEKS ENTERPRISES (d)—C-130

COMTECH ANTENNA SYSTEMS INC. (m)—C-130
 COMWAVE (d)—C-130
 CUSHCRAFT CORP. (m)—C-131
 DECIBEL PRODUCTS INC. (m)—C-131
 DIELECTRIC COMMUNICATIONS (m)—C-132
 DONLEY CABLEVISION SUPPLY (d)—C-132
 EMCEE (d)—C-134
 EM ELECTRONICS INC. (d)—C-134
 EXPRESS TOWER CO. INC. (d)—C-134
 GABRIEL ELECTRONICS INC. (m)—C-136
 G. C. ELECTRONICS CO. (m)—C-136
 GENERAL ELECTRIC CO. (m)—C-136
 HALL ELECTRONICS INC. (d)—C-137
 HARRIS ALLIED BROADCAST EQUIPMENT (m)—C-137
 HARRIS CORP. (m)—C-137
 HOLZBERG INC. (d)—C-138
 INTERSTATE CABLE ENTERPRISES INC. (d)—C-139
 ITERA/BELMOOR (m)—C-139
 JAMPRO ANTENNAS INC. (m)—C-140
 LANCE INDUSTRIES (m)—C-141
 LDL COMMUNICATIONS INC. (m)—C-142
 LIGHTING ELECTRIC OF PENNSYLVANIA INC. (d)—C-142
 LINDSAY SPECIALTY PRODUCTS (m)—C-142
 MARCONI COMMUNICATION SYSTEMS LTD. (m)—C-144
 MEGA HERTZ (d)—C-144
 MICRO COMMUNICATIONS INC. (m)—C-144
 MICROWAVE RADIO CORP. (m)—C-145
 MIOWEST CATV (d)—C-145
 MOTOROLA INC. (m)—C-146
 MULTITENNA CORP. OF AMERICA (m)—C-147
 NCS INDUSTRIES (d)—C-147
 FRED A. NUDD CORP. (d & r)—C-148
 NURAD INC. (m)—C-148
 PACIFIC TOWER CO. (r)—C-148
 PASSIVE DEVICES INC. (d)—C-149
 PICO PRODUCTS INC. (m)—C-149
 T. R. PITTS CO. (d)—C-150
 RADIATION SYSTEMS INC. I (m)—C-151
 RADIATION SYSTEMS INC. (m)—C-151
 RADIO RESOURCES INC. (d)—C-151
 RF TECHNOLOGY INC. (d)—C-152
 SANCHEZ COMMUNICATIONS (d)—C-153
 SATELLITE SYSTEMS OF BREVARD (r)—C-153
 SCALA ELECTRONIC CORP. (m)—C-153
 SCIENTIFIC-ATLANTA INC. (m)—C-153
 SHAROUBIM INTERNATIONAL GROUP INC. (d)—C-154
 SHIVELY LABORATORIES INC. (m)—C-154
 SIMPLICITY TOOL CORP./SITCO ANTENNAS (m)—C-154
 SPECTRUM (d)—C-155
 STEVENS TOWER CO. INC. (d & r)—C-156
 S.W.R. INC. (m)—C-156
 TELEPLEX INC. (m)—C-157
 TELEVISION TECHNOLOGY CORP. (d)—C-158
 TENNAPLEX SYSTEMS LTD. (d)—C-158
 TEPCO CORP. (d)—C-158
 THOMSON LGT (m)—C-159
 TRANSMISSION STRUCTURES LIMITED (r)—C-159
 TRI-EX TOWER CORP. (m)—C-159
 VARIAN TVT (d)—C-160
 VERTEX COMMUNICATIONS CORP. (m)—C-161
 WALTON TOWERS INC. (r)—C-162

0100-0520

—receiving

COMTECH ANTENNA SYSTEMS INC. (m)—C-130
 CUSHCRAFT CORP. (m)—C-131
 DELTA ELECTRONICS INC. (m)—C-132
 EATON CORP. (m)—C-133
 EMCEE (d)—C-134
 GLOBAL SYSTEMS CORP. (m)—C-136
 HALL ELECTRONICS INC. (d)—C-137
 HARRIS CORP. (m)—C-137
 K-TECH (r)—C-141

LANCE INDUSTRIES (m)—C-141
 LINDSAY SPECIALTY PRODUCTS (m)—C-142
 MICRODYNE CORP. (m)—C-144
 MICROWAVE RADIO CORP. (m)—C-145
 MULTITENNA CORP. OF AMERICA (m)—C-147
 FRED A. NUDD CORP. (d & r)—C-148
 NURAD INC. (m)—C-148
 PACIFIC TOWER CO. (r)—C-148
 PICO PRODUCTS INC. (m)—C-149
 PRODELIN CORP. (m)—C-151
 RADIATION SYSTEMS INC. I (m)—C-151
 RADIATION SYSTEMS INC. (m)—C-151
 SATELLITE SYSTEMS OF BREVARD (r)—C-153
 SCALA ELECTRONIC CORP. (m)—C-153
 SCIENTIFIC-ATLANTA INC. (m)—C-153
 SHAROUBIM INTERNATIONAL GROUP INC. (d)—C-154
 SIMPLICITY TOOL CORP./SITCO ANTENNAS (m)—C-154
 STEVENS TOWER CO. INC. (d & r)—C-156
 TENNAPLEX SYSTEMS LTD. (d)—C-158
 TEPCO CORP. (d)—C-158
 TONER CABLE EQUIPMENT INC. (d)—C-159
 VERTEX COMMUNICATIONS CORP. (m)—C-161
 WALTON TOWERS INC. (r)—C-162

0100-0540

—receiving antennas-earth terminal dishes

ALDEN ELECTRONICS INC. (m)—C-121
 ANDREW CORP. (m)—C-122
 ANTENNA TECHNOLOGY CORP. (m & d & r)—C-123
 AUTOMATION TECHNIQUES INC. (m)—C-124
 BLONDER-TONGUE LABORATORIES INC. (m)—C-126
 COLORMAX ELECTRONIC CORP. (d)—C-130
 COMTECH ANTENNA SYSTEMS INC. (m)—C-130
 HARRIS CORP. (m)—C-137
 K-TECH (r)—C-141
 MARCONI COMMUNICATION SYSTEMS LTD. (m)—C-144
 MICRODYNE CORP. (m)—C-144
 FRED A. NUDD CORP. (d & r)—C-148
 PACIFIC TOWER CO. (r)—C-148
 PICO PRODUCTS INC. (m)—C-149
 PINZONE COMMUNICATIONS (d)—C-150
 PRODELIN CORP. (m)—C-151
 RADIATION SYSTEMS INC. I (m)—C-151
 SATELLITE SYSTEMS OF BREVARD (r)—C-153
 SCIENTIFIC-ATLANTA INC. (m)—C-153
 SHAROUBIM INTERNATIONAL GROUP INC. (d)—C-154
 TELEVISION TECHNOLOGY CORP. (d)—C-158
 TONER CABLE EQUIPMENT INC. (d)—C-159
 T.V.C. INC. (d)—C-160
 VERTEX COMMUNICATIONS CORP. (m)—C-161
 WALTON TOWERS INC. (r)—C-162

0100-0560

—receiving antennas-FM

AEG BAYLY INC. (m)—C-120
 THE AUDIO BROADCAST GROUP INC. (d)—C-124
 BROADCAST SUPPLY WEST (d)—C-126
 CABLEWAVE SYSTEMS (m)—C-127
 CADCO INC. (m)—C-127
 CATEL TELECOMMUNICATIONS (m)—C-128
 CENTRAL TOWER INC. (r)—C-128
 COMSE SALES/JOHN WEEKS ENTERPRISES (d)—C-130
 CONTINENTAL ELECTRONICS (d)—C-131
 EXPRESS TOWER CO. INC. (d)—C-134
 HALL ELECTRONICS INC. (d)—C-137
 ITERA/BELMOOR (m)—C-139
 JAMPRO ANTENNAS INC. (d)—C-140
 JOHNSON ELECTRONICS INC. (d)—C-140



PO Box 68

White Haven, PA 18661

1-800-233-6193

FAX 717-443-9257

UHF, VHF, ITFS/MMDS

Broadcast / Tower / Studio
 Products and Service

Turnkey Systems Since 1960

LDL COMMUNICATIONS INC. (m)—C-142
 LINDSAY SPECIALTY PRODUCTS (m)—C-142
 LNR COMMUNICATIONS INC. (m)—C-143
 MICRO COMMUNICATIONS INC. (m)—C-144
 FRED A. NUDD CORP. (d & r)—C-148
 QEI CORP. (m & d)—C-151
 SCALA ELECTRONIC CORP. (m)—C-153
 SCIENTIFIC-ATLANTA INC. (m)—C-153
 SHAROUBIM INTERNATIONAL GROUP INC. (d)—C-154
 SIEL SISTEMI ELETTRONICI (d)—C-154
 SIMPLICITY TOOL CORP./SITCO ANTENNAS (m)—C-154
 STEVENS TOWER CO. INC. (d & r)—C-156
 S.W.R. INC. (m)—C-156
 TEKO TELECOM (m)—C-157
 TELEVISION TECHNOLOGY CORP. (d)—C-158
 TENNAPLEX SYSTEMS LTD. (d)—C-158
 TEPCO CORP. (d)—C-158
 THOMSON LGT (m)—C-159
 VARIAN TVT (d)—C-160
 WALTON TOWERS INC. (r)—C-162

NURAD INC. (m)—C-148
 PACIFIC TOWER CO. (r)—C-148
 QEI CORP. (d)—C-151
 RADIATION SYSTEMS INC. I (m)—C-151
 RADIATION SYSTEMS INC. (m)—C-151
 RF TECHNOLOGY INC. (m)—C-152
 SATELLITE SYSTEMS OF BREVARD (r)—C-153
 SCALA ELECTRONIC CORP. (m)—C-153
 SHAROUBIM INTERNATIONAL GROUP INC. (d)—C-154
 STEVENS TOWER CO. INC. (d & r)—C-156
 TEKO TELECOM (m)—C-157
 TEPCO CORP. (d)—C-158
 TRANSMISSION STRUCTURES LIMITED (r)—C-159
 TRI-EX TOWER CORP. (m)—C-159
 WALTON TOWERS INC. (r)—C-162

0100-0620

—receiving antennas-remote pickup

THE AUDIO BROADCAST GROUP INC. (d)—C-124
 BROADCAST SUPPLY WEST (d)—C-126
 CONTINENTAL ELECTRONICS (d)—C-131
 CUSHCRAFT CORP. (m)—C-131
 dB COMMUNICATIONS INC. (d)—C-131
 HALL ELECTRONICS INC. (d)—C-137
 HARRIS ALLIED BROADCAST EQUIPMENT (d)—C-137
 MARTI ELECTRONICS INC. (m)—C-144
 MICROWAVE RADIO CORP. (m)—C-145
 FRED A. NUDD CORP. (d & r)—C-148
 NURAD INC. (m)—C-148
 RADIATION SYSTEMS INC. (m)—C-151
 RF TECHNOLOGY INC. (m)—C-152
 SCALA ELECTRONIC CORP. (m)—C-153
 TEPCO CORP. (d)—C-158
 WALTON TOWERS INC. (r)—C-162

0100-0580

—receiving antennas-MF

AEG BAYLY INC. (m)—C-120
 AVANTEK INC. (m & r)—C-124
 LDL COMMUNICATIONS INC. (m)—C-142
 FRED A. NUDD CORP. (d & r)—C-148
 SHAROUBIM INTERNATIONAL GROUP INC. (d)—C-154
 STEVENS TOWER CO. INC. (d & r)—C-156
 S.W.R. INC. (m)—C-156
 TEKO TELECOM (m)—C-157

0100-0600

—receiving antennas-microwave

ACRODYNE INDUSTRIES INC. (d)—C-120
 AIRTRON (m)—C-120
 ANDREW CORP. (m)—C-122
 ANDREWS TOWER INC. (d & r)—C-123
 ANTENNA TECHNOLOGY CORP. (m)—C-123
 ANTENNAS FOR COMMUNICATIONS (m)—C-123
 BOGNER BROADCAST EQUIPMENT CO. (m)—C-126
 BROADCAST MICROWAVE SERVICES INC. (m)—C-126
 CABLEWAVE SYSTEMS (m)—C-127
 COMMUNICATIONS SYSTEMS GROUP (d)—C-130
 COMSE SALES/JOHN WEEKS ENTERPRISES (d)—C-130
 EXPRESS TOWER CO. INC. (d)—C-134
 GABRIEL ELECTRONICS INC. (m)—C-136
 GLOBAL SYSTEMS CORP. (m)—C-136
 HALL ELECTRONICS INC. (d)—C-137
 HARRIS ALLIED BROADCAST EQUIPMENT (d)—C-137
 HARRIS FARINON (m & r)—C-137
 IMMAD BROADCAST SERVICES (r)—C-139
 INTERNATIONAL MICROWAVE CORP. (m)—C-139
 LANCE INDUSTRIES (m)—C-141
 MARCONI COMMUNICATION SYSTEMS LTD. (d)—C-144
 MARTI ELECTRONICS INC. (m)—C-144
 MICROFLECT CO. INC. (m)—C-145
 MOTOROLA INC. (m)—C-146
 MULTITENNA CORP. OF AMERICA (m)—C-147
 FRED A. NUDD CORP. (d & r)—C-148

0100-0640

—receiving antennas-STL

ANDREW CORP. (m)—C-122
 ANTENNA TECHNOLOGY CORP. (m)—C-123
 THE AUDIO BROADCAST GROUP INC. (d)—C-124
 BROADCAST MICROWAVE SERVICES INC. (m)—C-126
 BROADCAST SUPPLY WEST (d)—C-126
 CONTINENTAL ELECTRONICS (d)—C-131
 DECIBEL PRODUCTS INC. (m)—C-131
 EXPRESS TOWER CO. INC. (d)—C-134
 GABRIEL ELECTRONICS INC. (m)—C-136
 GLOBAL SYSTEMS CORP. (m)—C-136
 HALL ELECTRONICS INC. (d)—C-137
 HARRIS ALLIED BROADCAST EQUIPMENT (d)—C-137
 HARRIS FARINON (m & r)—C-137
 INTERNATIONAL MICROWAVE CORP. (m)—C-139
 KINTONIC LABORATORIES INC. (d)—C-141
 LINDSAY SPECIALTY PRODUCTS (m)—C-142
 MARTI ELECTRONICS INC. (m)—C-144
 MICROWAVE RADIO CORP. (d)—C-145
 FRED A. NUDD CORP. (d & r)—C-148
 NURAD INC. (m)—C-148
 QEI CORP. (d)—C-151
 RADIATION SYSTEMS INC. (m)—C-151
 RF TECHNOLOGY INC. (m)—C-152
 SCALA ELECTRONIC CORP. (m)—C-153
 STEVENS TOWER CO. INC. (d & r)—C-156
 TELEPLEX INC. (m)—C-157

ANTENNAS, TOWERS & EQUIPMENT—0100

TELEVISION TECHNOLOGY CORP.

(d)—C-158

TEPCO CORP. (d)—C-158

TRANSMISSION STRUCTURES LIMITED

(r)—C-159

WALTON TOWERS INC. (r)—C-162

0100-0660

—receiving antennas-UHF

ACRODYNE INDUSTRIES INC. (d)—C-120

ANDREWS TOWER INC. (d & r)—C-123

ANTENNA TECHNOLOGY CORP.

(m)—C-123

BLOUNDER-TONGUE LABORATORIES INC.

(m)—C-126

CADCO INC. (m)—C-127

CATEL TELECOMMUNICATIONS (m)—C-128

COMSE SALES/JOHN WEEKS ENTER-

PRISES (d)—C-130

CUSHCRAFT CORP. (m)—C-131

EXPRESS TOWER CO. INC. (d)—C-134

HALL ELECTRONICS INC. (d)—C-137

HARRIS ALLIED BROADCAST EQUIPMENT

(d & m)—C-137

ITERA/BELMOOR (m)—C-139

JAMPRO ANTENNAS INC. (m)—C-140

LANCE INDUSTRIES (m)—C-141

LDL COMMUNICATIONS INC. (m)—C-142

LINDSAY SPECIALTY PRODUCTS

(m)—C-142

MARTI ELECTRONICS INC. (m)—C-144

MICRO COMMUNICATIONS INC.

(m)—C-144

MULTITENNA CORP. OF AMERICA

(m)—C-147

FRED A. NUDD CORP. (d & r)—C-148

PACIFIC TOWER CO. (r)—C-148

RADIATION SYSTEMS INC. I (m)—C-151

SCALA ELECTRONIC CORP. (m)—C-153

SCIENTIFIC-ATLANTA INC. (m)—C-153

SHAROUBIM INTERNATIONAL GROUP INC.

(d)—C-154

SIEL SISTEMI ELETTRONICI (d)—C-154

SIMPLICITY TOOL CORP./SITCO ANTEN-

NAS (m)—C-154

STEVENS TOWER CO. INC. (d & r)—C-156

S.W.R. INC. (m)—C-156

TAIKAN CO. (m)—C-156

TELEPLEX INC. (m)—C-157

TELEVISION TECHNOLOGY CORP.

(d)—C-158

TENNAPLEX SYSTEMS LTD. (d)—C-158

THOMSON LGT (m)—C-159

TONER CABLE EQUIPMENT INC.

(d)—C-159

TRANSMISSION STRUCTURES LIMITED

(r)—C-159

T.V.C. INC. (d)—C-160

VARIAN TVT (d)—C-160

WALTON TOWERS INC. (r)—C-162

0100-0680

—receiving antennas-VHF

ACRODYNE INDUSTRIES INC. (d)—C-120

ANDREWS TOWER INC. (d & r)—C-123

ANTENNA TECHNOLOGY CORP.

(m)—C-123

BLOUNDER-TONGUE LABORATORIES INC.

(m)—C-126

CADCO INC. (m)—C-127

CATEL TELECOMMUNICATIONS (m)—C-128

COMSE SALES/JOHN WEEKS ENTER-

PRISES (d)—C-130

CUSHCRAFT CORP. (m)—C-131

EXPRESS TOWER CO. INC. (d)—C-134

HARRIS ALLIED BROADCAST EQUIPMENT

(d & m)—C-137

INTERNATIONAL MICROWAVE CORP.

(m)—C-139

ITERA/BELMOOR (m)—C-139

JAMPRO ANTENNAS INC. (m)—C-140

LANCE INDUSTRIES (m)—C-141

LDL COMMUNICATIONS INC. (m)—C-142

LINDSAY SPECIALTY PRODUCTS

(m)—C-142

MARTI ELECTRONICS INC. (m)—C-144

MICRO COMMUNICATIONS INC.

(m)—C-144

MULTITENNA CORP. OF AMERICA

(m)—C-147

FRED A. NUDD CORP. (d & r)—C-148

PACIFIC TOWER CO. (r)—C-148

RADIATION SYSTEMS INC. I (m)—C-151

SCALA ELECTRONIC CORP. (m)—C-153

SCIENTIFIC-ATLANTA INC. (m)—C-153

SHAROUBIM INTERNATIONAL GROUP INC.

(d)—C-154

SIEL SISTEMI ELETTRONICI (d)—C-154

SIMPLICITY TOOL CORP./SITCO ANTEN-

NAS (m)—C-154

STEVENS TOWER CO. INC. (d & r)—C-156

S.W.R. INC. (m)—C-156

TAIKAN CO. (m)—C-156

TELEPLEX INC. (m)—C-157

TELEVISION TECHNOLOGY CORP.

(d)—C-158

TENNAPLEX SYSTEMS LTD. (d)—C-158

TEPCO CORP. (d)—C-158

THOMSON LGT (m)—C-159

TONER CABLE EQUIPMENT INC.

(d)—C-159

TRANSMISSION STRUCTURES LIMITED

(r)—C-159

T.V.C. INC. (d)—C-160

WALTON TOWERS INC. (r)—C-162

0100-0700

—transmitting

ANDREW CORP. (m)—C-122

ANTENNA TECHNOLOGY CORP. (d)—C-123

BOGNER BROADCAST EQUIPMENT CO.

(m)—C-126

COMTECH ANTENNA SYSTEMS INC.

(m)—C-130

COMWAVE (d)—C-130

CONTINENTAL ELECTRONICS (d)—C-131

CUSHCRAFT CORP. (m)—C-131

EATON CORP. (m)—C-133

EMCEE (d)—C-134

GLOBAL SYSTEMS CORP. (m)—C-136

INTERNATIONAL MICROWAVE CORP.

(m)—C-139

LDL COMMUNICATIONS INC. (m)—C-142

LINDSAY SPECIALTY PRODUCTS

(m)—C-142

LINGO INC. (m)—C-143

MARCONI COMMUNICATION SYSTEMS

LTD. (m)—C-144

MICRODYNE CORP. (m)—C-144

MICROWAVE RADIO CORP. (m)—C-145

MULTITENNA CORP. OF AMERICA

(m)—C-147

FRED A. NUDD CORP. (r)—C-148

NURAD INC. (m)—C-148

RADIATION SYSTEMS INC. I (m)—C-151

SCALA ELECTRONIC CORP. (m)—C-153

SCIENTIFIC-ATLANTA INC. (m)—C-153

SHAROUBIM INTERNATIONAL GROUP INC.

(d)—C-154

SHIVELY LABORATORIES INC. (m)—C-154

SIEL SISTEMI ELETTRONICI (d)—C-154

STEVENS TOWER CO. INC. (d & r)—C-156

TEKO TELECOM (m)—C-157

TELEPLEX INC. (m)—C-157

TELEVISION TECHNOLOGY CORP.

(d)—C-158

TENNAPLEX SYSTEMS LTD. (d)—C-158

TEPCO CORP. (d)—C-158

THOMSON LGT (m)—C-159

TOWNSEND CORPORATION (d)—C-159

TRANSMISSION STRUCTURES LIMITED

(r)—C-159

VARIAN TVT (d)—C-160

WALTON TOWERS INC. (r)—C-162

0100-0720

—transmitting antennas-AM

AEG BAYLY INC. (m)—C-120

CENTRAL TOWER INC. (m)—C-128

CONTINENTAL ELECTRONICS (d)—C-131

EXPRESS TOWER CO. INC. (d)—C-134

HARRIS ALLIED BROADCAST EQUIPMENT

(m)—C-137

INTERNATIONAL MICROWAVE CORP.

(m)—C-139

LDL COMMUNICATIONS INC. (m)—C-142

MARCONI COMMUNICATION SYSTEMS

LTD. (m)—C-144

FRED A. NUDD CORP. (d & r)—C-148

PACIFIC TOWER CO. (r)—C-148

PINZONE COMMUNICATIONS (m)—C-150

SHAROUBIM INTERNATIONAL GROUP INC.

(d)—C-154

STAINLESS INC. (d)—C-155

STEVENS TOWER CO. INC. (d & r)—C-156

TRANSMISSION STRUCTURES LIMITED

(r)—C-159

WALTON TOWERS INC. (r)—C-162

0100-0740

—transmitting antennas-AM directional systems

CENTRAL TOWER INC. (m)—C-128

CONTINENTAL ELECTRONICS (d)—C-131

DELTA ELECTRONICS INC. (m)—C-132

HARRIS ALLIED BROADCAST EQUIPMENT

(m)—C-137

INTERNATIONAL MICROWAVE CORP.

(m)—C-139

KINTONIC LABORATORIES INC. (m)—C-141

LDL COMMUNICATIONS INC. (m)—C-142

MARCONI COMMUNICATION SYSTEMS

LTD. (m)—C-144

FRED A. NUDD CORP. (d & r)—C-148

SHAROUBIM INTERNATIONAL GROUP INC.

(d)—C-154

STAINLESS INC. (d)—C-155

STEVENS TOWER CO. INC. (d & r)—C-156

SWAGER COMMUNICATIONS INC.

(d)—C-156

TRANSMISSION STRUCTURES LIMITED

(m & r)—C-159

VECTOR TECHNOLOGY INC. (m)—C-161

WALTON TOWERS INC. (r)—C-162

0100-0760

—transmitting antennas-circularly polarized FM

BROADCAST ELECTRONICS INC.

(d)—C-126

CENTRAL TOWER INC. (r)—C-128

CONTINENTAL ELECTRONICS (d)—C-131

CUSHCRAFT CORP. (m)—C-131

DIELECTRIC COMMUNICATIONS

(m)—C-132

EXPRESS TOWER CO. INC. (d)—C-134

HARRIS ALLIED BROADCAST EQUIPMENT

(m & d)—C-137

INTERNATIONAL MICROWAVE CORP.

(m)—C-139

JAMPRO ANTENNAS INC. (m)—C-140

LARCAN COMMUNICATIONS EQUIPMENT

INC. (d)—C-141

LDL COMMUNICATIONS INC. (m)—C-142

MARCONI COMMUNICATION SYSTEMS

LTD. (m)—C-144

MICRO COMMUNICATIONS INC.

(m)—C-144

QEI CORP. (d)—C-151

SCALA ELECTRONIC CORP. (m)—C-153

SHAROUBIM INTERNATIONAL GROUP INC.

(d)—C-154

SHIVELY LABORATORIES INC. (m)—C-154

SIMPLICITY TOOL CORP./SITCO ANTEN-

NAS (m)—C-154

STEVENS TOWER CO. INC. (d & r)—C-156

S.W.R. INC. (m)—C-156

TEKO TELECOM (m)—C-157

TENNAPLEX SYSTEMS LTD. (d)—C-158

TEPCO CORP. (d)—C-158

TRANSMISSION STRUCTURES LIMITED

(r)—C-159

VECTOR TECHNOLOGY INC. (d)—C-161

WALTON TOWERS INC. (r)—C-162

0100-0780

—transmitting antennas-circularly polarized TV

ANDREW CORP. (m)—C-122

BOGNER BROADCAST EQUIPMENT CO.

(m)—C-126

CUSHCRAFT CORP. (m)—C-131

DIELECTRIC COMMUNICATIONS

(m)—C-132

EXPRESS TOWER CO. INC. (d)—C-134

HARRIS ALLIED BROADCAST EQUIPMENT

(m)—C-137

JAMPRO ANTENNAS INC. (m)—C-140

LARCAN COMMUNICATIONS EQUIPMENT

INC. (d)—C-141

LDL COMMUNICATIONS INC. (m)—C-142

LINGO INC. (m)—C-143

MICRO COMMUNICATIONS INC.

(m)—C-144

MULTITENNA CORP. OF AMERICA

(m)—C-147

FRED A. NUDD CORP. (r)—C-148

SCALA ELECTRONIC CORP. (m)—C-153

SCIENTIFIC-ATLANTA INC. (m)—C-153

SHAROUBIM INTERNATIONAL GROUP INC.

(d)—C-154

SHIVELY LABORATORIES INC. (m)—C-154

SIMPLICITY TOOL CORP./SITCO ANTEN-

NAS (m)—C-154

STEVENS TOWER CO. INC. (d & r)—C-156

S.W.R. INC. (m)—C-156

TEKO TELECOM (m)—C-157

TOWNSEND CORPORATION (d)—C-159

TRANSMISSION STRUCTURES LIMITED

(r)—C-159

0100-0800

—transmitting antennas-microwave

ACRODYNE INDUSTRIES INC. (d)—C-120
 AIRTRON (m)—C-120
 ANDREW CORP. (m)—C-122
 ANTENNAS FOR COMMUNICATIONS (m)—C-123
 BOGNER BROADCAST EQUIPMENT CO. (m)—C-126
 BROADCAST MICROWAVE SERVICES INC. (m)—C-126
 COMWAVE (d)—C-130
 EXPRESS TOWER CO. INC. (d)—C-134
 GABRIEL ELECTRONICS INC. (m)—C-136
 GLOBAL SYSTEMS CORP. (m)—C-136
 HARRIS ALLIED BROADCAST EQUIPMENT (d)—C-137
 HARRIS FARINON (m & r)—C-137
 IMMAD BROADCAST SERVICES (r)—C-139
 INTERNATIONAL MICROWAVE CORP. (m)—C-139
 MARTI ELECTRONICS INC. (m)—C-144
 MAZE BROADCAST INC. (d)—C-144
 MICROFLECT CO. INC. (m)—C-145
 MOTOROLA INC. (m)—C-146
 MULTITENNA CORP. OF AMERICA (m)—C-147
 NURAD INC. (m)—C-148
 PACIFIC TOWER CO. (r)—C-148
 RADIATION SYSTEMS INC. I (m)—C-151
 RADIATION SYSTEMS INC. (m)—C-151
 RF TECHNOLOGY INC. (m)—C-152
 ROCKWELL INTERNATIONAL CORP. (m)—C-152
 SCALA ELECTRONIC CORP. (m)—C-153
 STEVENS TOWER CO. INC. (d & r)—C-156
 TEKO TELECOM (m)—C-157
 TELEPLEX INC. (m)—C-157
 TEPCO CORP. (d)—C-158
 TOWNSEND CORPORATION (d)—C-159
 TRANSMISSION STRUCTURES LIMITED (r)—C-159
 TRI-EX TOWER CORP. (m)—C-159
 VARIAN TVT (d)—C-160
 WALTON TOWERS INC. (r)—C-162

0100-0820

—transmitting antennas-microwave portable

AIRTRON (m)—C-120
 BROADCAST MICROWAVE SERVICES INC. (m)—C-126
 INTERNATIONAL MICROWAVE CORP. (m)—C-139
 MICROWAVE RADIO CORP. (m)—C-145
 NURAD INC. (m)—C-148
 RADIATION SYSTEMS INC. (m)—C-151
 RF TECHNOLOGY INC. (m)—C-152
 SCALA ELECTRONIC CORP. (m)—C-153
 TEKO TELECOM (m)—C-157
 TRI-EX TOWER CORP. (m)—C-159
 WALTON TOWERS INC. (r)—C-162

0100-0840

—transmitting antennas-remote for radio

THE AUDIO BROADCAST GROUP INC. (d)—C-124
 BROADCAST MICROWAVE SERVICES INC. (m)—C-126
 CUSHCRAFT CORP. (m)—C-131
 DECIBEL PRODUCTS INC. (m)—C-131
 HARRIS FARINON (m & r)—C-137
 MARTI ELECTRONICS INC. (m)—C-144
 SCALA ELECTRONIC CORP. (m)—C-153
 WALTON TOWERS INC. (r)—C-162

0100-0860

—transmitting antennas-STL

ANDREW CORP. (m)—C-122

THE AUDIO BROADCAST GROUP INC. (d)—C-124
 BROADCAST MICROWAVE SERVICES INC. (m)—C-126
 CONTINENTAL ELECTRONICS (d)—C-131
 EMCÉE (d)—C-134
 EXPRESS TOWER CO. INC. (d)—C-134
 GABRIEL ELECTRONICS INC. (m)—C-136
 GLOBAL SYSTEMS CORP. (m)—C-136
 HARRIS ALLIED BROADCAST EQUIPMENT (d)—C-137
 HARRIS FARINON (m & r)—C-137
 INTERNATIONAL MICROWAVE CORP. (m)—C-139
 KINTONIC LABORATORIES INC. (d)—C-141
 MARTI ELECTRONICS INC. (m)—C-144
 MICROWAVE RADIO CORP. (d)—C-145
 FRED A. NUOD CORP. (r)—C-148
 NURAD INC. (m)—C-148
 PACIFIC TOWER CO. (r)—C-148
 RF TECHNOLOGY INC. (m)—C-152
 SCALA ELECTRONIC CORP. (m)—C-153
 STAINLESS INC. (d)—C-155
 STEVENS TOWER CO. INC. (d & r)—C-156
 TELEVISION TECHNOLOGY CORP. (d)—C-158
 TRANSMISSION STRUCTURES LIMITED (r)—C-159
 WALTON TOWERS INC. (r)—C-162

0100-0900

—transmitting antennas-TV HP

ANDREW CORP. (m)—C-122
 BOGNER BROADCAST EQUIPMENT CO. (m)—C-126
 DIELECTRIC COMMUNICATIONS (m)—C-132
 EXPRESS TOWER CO. INC. (d)—C-134
 JAMPRO ANTENNAS INC. (m)—C-140
 LARCAN COMMUNICATIONS EQUIPMENT INC. (m & d)—C-141
 LDL COMMUNICATIONS INC. (m)—C-142
 LINDSAY SPECIALTY PRODUCTS (m)—C-142
 MAZE BROADCAST INC. (d)—C-144
 MICRO COMMUNICATIONS INC. (m)—C-144
 MOTOROLA INC. (m)—C-146
 MULTITENNA CORP. OF AMERICA (m)—C-147
 PACIFIC TOWER CO. (r)—C-148
 SCALA ELECTRONIC CORP. (m)—C-153
 SHIVELY LABORATORIES INC. (m)—C-154
 S.W.R. INC. (m)—C-156
 TELEPLEX INC. (m)—C-157
 TELEVISION TECHNOLOGY CORP. (d)—C-158
 TENNAPLEX SYSTEMS LTD. (d)—C-158
 TOWNSEND CORPORATION (d)—C-159
 TRANSMISSION STRUCTURES LIMITED (r)—C-159

0100-0920

—transmitting antennas-TV UHF

ACRODYNE INDUSTRIES INC. (d)—C-120
 AEG BAYLY INC. (m)—C-120
 ANDREW CORP. (m)—C-122
 BOGNER BROADCAST EQUIPMENT CO. (m)—C-126
 COMARK COMMUNICATIONS INC. (d)—C-130
 CUSHCRAFT CORP. (m)—C-131
 DIELECTRIC COMMUNICATIONS (m)—C-132
 EMCÉE (d)—C-134
 EXPRESS TOWER CO. INC. (d)—C-134
 HARRIS ALLIED BROADCAST EQUIPMENT (m)—C-137
 IMMAD BROADCAST SERVICES (r)—C-139
 ITERA/BELMODR (m)—C-139
 JAMPRO ANTENNAS INC. (m)—C-140
 LARCAN COMMUNICATIONS EQUIPMENT INC. (d)—C-141
 LDL COMMUNICATIONS INC. (m)—C-142
 LINDSAY SPECIALTY PRODUCTS (m)—C-142
 LINGO INC. (m)—C-143
 MAZE BROADCAST INC. (d)—C-144



PO Box 68

White Haven, PA 18661

717-443-9575

1-800-233-6193

FAX 717-443-9257

UHF, VHF, ITFS/MMDS

Broadcast / Tower / Studio
 Products and Service

Turnkey Systems Since 1960

MICRO COMMUNICATIONS INC. (m)—C-144
 MULTITENNA CORP. OF AMERICA (m)—C-147
 PACIFIC TOWER CO. (r)—C-148
 PESA AMERICA INC. (m)—C-149
 SCALA ELECTRONIC CORP. (m)—C-153
 SHAROUBIM INTERNATIONAL GROUP INC. (d)—C-154
 SHIVELY LABORATORIES INC. (m)—C-154
 SIEL SISTEMI ELETTRONICI (d)—C-154
 SIMPLICITY TOOL CORP./SITCO ANTENNAS (m)—C-154
 S.W.R. INC. (m)—C-156
 TEKO TELECOM (m)—C-157
 TELEPLEX INC. (m)—C-157
 TELEVISION TECHNOLOGY CORP. (d)—C-158
 TENNAPLEX SYSTEMS LTD. (d)—C-158
 TEPCO CORP. (d)—C-158
 THOMSON LGT (m)—C-159
 TOWNSEND CORPORATION (d)—C-159
 TRANSMISSION STRUCTURES LIMITED (r)—C-159
 WALTON TOWERS INC. (r)—C-162

0100-0940

—transmitting antennas-TV VHF

ACRODYNE INDUSTRIES INC. (d)—C-120
 ANOREW CORP. (m)—C-122
 BOGNER BROADCAST EQUIPMENT CO. (m)—C-126
 CUSHCRAFT CORP. (m)—C-131
 DIELECTRIC COMMUNICATIONS (m)—C-132
 EMCÉE (d)—C-134
 EXPRESS TOWER CO. INC. (d)—C-134
 HARRIS ALLIED BROADCAST EQUIPMENT (m)—C-137
 IMMAD BROADCAST SERVICES (r)—C-139
 INTERNATIONAL MICROWAVE CORP. (m)—C-139
 ITERA/BELMODR (m)—C-139
 JAMPRO ANTENNAS INC. (m)—C-140
 LARCAN COMMUNICATIONS EQUIPMENT INC. (m & d)—C-141
 LOL COMMUNICATIONS INC. (m)—C-142
 LINDSAY SPECIALTY PRODUCTS (m)—C-142
 LINGO INC. (m)—C-143
 MAZE BROADCAST INC. (d)—C-144
 MICRO COMMUNICATIONS INC. (m)—C-144
 MULTITENNA CORP. OF AMERICA (m)—C-147
 PACIFIC TOWER CO. (r)—C-148
 PESA AMERICA INC. (m)—C-149
 SCALA ELECTRONIC CORP. (m)—C-153
 SHAROUBIM INTERNATIONAL GROUP INC. (d)—C-154
 SHIVELY LABORATORIES INC. (m)—C-154
 SIEL SISTEMI ELETTRONICI (d)—C-154
 SIMPLICITY TOOL CORP./SITCO ANTENNAS (m)—C-154
 S.W.R. INC. (m)—C-156
 TEKO TELECOM (m)—C-157
 TELEPLEX INC. (m)—C-157
 TELEVISION TECHNOLOGY CORP. (d)—C-158
 TENNAPLEX SYSTEMS LTD. (d)—C-158
 TEPCO CORP. (d)—C-158
 THOMSON LGT (m)—C-159
 TOWNSEND CORPORATION (d)—C-159
 TRANSMISSION STRUCTURES LIMITED (r)—C-159
 WALTON TOWERS INC. (r)—C-162

0100-0960

Broadband Preamplifiers

ANIXTER CANADA INC. (d)—C-123
 ANTRONIX INC. (m)—C-123
 ANTRONIX SALES (m)—C-123
 ANTSCO CORP. (m)—C-123
 AVANTEK INC. (m & r)—C-124
 BLONDER-TONGUE LABORATORIES INC. (m)—C-126
 CABLETENNA CORP. (m)—C-127
 CADCO INC. (m)—C-127
 CAVECO EQUIPMENT LTO. (d)—C-128
 CHANNEL MASTER (m)—C-128
 COLORMAX ELECTRONIC CORP. (d)—C-130
 COMSE SALES/JOHN WEEKS ENTERPRISES (d)—C-130
 COMSONICS INC. (r)—C-130
 dB COMMUNICATIONS INC. (d)—C-131
 DECIBEL PRODUCTS INC. (m)—C-131
 DONLEY CABLEVISION SUPPLY (d)—C-132
 ELECTROLINE TV EQUIPMENT INC. (m)—C-134
 EM ELECTRONICS INC. (d)—C-134
 INTERSTATE CABLE ENTERPRISES INC. (d)—C-139
 MICROWAVE RADIO CORP. (m)—C-145
 MOWEST CATV (d)—C-145
 MOTOROLA (m)—C-146
 NCS INDUSTRIES (d & r)—C-147
 NEXUS ENGINEERING CORP. (d)—C-148
 PFM ELECTRONICS INC. (r)—C-149
 QUALITY RF SERVICES INC. (r)—C-151
 RMT ENGINEERING INC. (d)—C-152
 SCALA ELECTRONIC CORP. (m)—C-153
 SCI CATV SERVICES (d)—C-153
 SPECTRUM (d)—C-155
 SYNCHRONOUS COMMUNICATIONS INC. (m)—C-156
 TEPCO CORP. (m)—C-158
 VIEWSONICS INC. (m)—C-162
 WIDE BAND ENGINEERING CO. (m)—C-162

0100-0980

Carrier Generators

ANIXTER CANADA INC. (d)—C-123
 CIRCUIT RESEARCH LABS INC. (m)—C-129
 FM SYSTEMS INC. (m & d)—C-135
 INTERCEPT COMMUNICATION PRODUCTS INC. (m)—C-139
 MAGNAVOX CATV SYSTEMS INC. (m)—C-143
 NCS INDUSTRIES (r)—C-147
 QUALITY RF SERVICES INC. (r)—C-151
 RF TECHNOLOGIES (d)—C-152
 SHAROUBIM INTERNATIONAL GROUP INC. (d)—C-154
 TRIPLE CROWN ELECTRONICS INC. (m)—C-160

0100-1000

Converters

ALPHA WIRE CORP. (m)—C-122
 ANIXTER CANADA INC. (d)—C-123
 ANTRONIX INC. (m)—C-123
 BARCO VIDEO & COMMUNICATIONS (m)—C-125
 BLONDER-TONGUE LABORATORIES INC. (m)—C-126
 CABLETENNA CORP. (m)—C-127
 CHANNEL MASTER (m)—C-128
 COLORMAX ELECTRONIC CORP. (d)—C-130
 COMSONICS INC. (r)—C-130

ANTENNAS, TOWERS & EQUIPMENT—0100

COMWAVE (m & d & r)—C-130
B. E. DUVAL CO. (d & r)—C-133
EM ELECTRONICS INC. (d)—C-134
G. C. ELECTRONICS CO. (m)—C-136
GLOBAL SYSTEMS CORP. (m)—C-136
INTERCEPT COMMUNICATION PRODUCTS INC. (m)—C-139
INTERSTATE CABLE ENTERPRISES INC. (d)—C-139
INTRASTELLER ELECTRONICS (r)—C-139
LNR COMMUNICATIONS INC. (m)—C-143
MAI CATV INC. (d & r)—C-144
MEGA HERTZ (d)—C-144
NEXUS ENGINEERING CORP. (m)—C-148
PASSIVE DEVICES INC. (d)—C-149
SPECTRUM (d)—C-155
SYNCHRONOUS COMMUNICATIONS INC. (m)—C-156
TRIPLE CROWN ELECTRONICS INC. (m)—C-160

0100-1020 Demodulators

AMERICAN LIGHTWAVE SYSTEMS INC. (m)—C-122
BARCO VIDEO & COMMUNICATIONS (m)—C-125
BLONDER-TONGUE LABORATORIES INC. (m)—C-126
BROADCAST MICROWAVE SERVICES INC. (m)—C-126
CABLE LINK INC. (d & r)—C-127
CABLETENNA CORP. (m)—C-127
CADCO INC. (m)—C-127
THE CAMERA MART INC. (d & r)—C-127
CATEL TELECOMMUNICATIONS (m)—C-128
COMARK COMMUNICATIONS INC. (m)—C-130
COMSE SALES/JOHN WEEKS ENTERPRISES (d)—C-130
COMSONICS INC. (r)—C-130
JERRY CONN ASSOCIATES INC. (d)—C-130
CONTINENTAL ELECTRONICS (d)—C-131
dB COMMUNICATIONS INC. (d)—C-131
DONLEY CABLEVISION SUPPLY (d)—C-132
B. E. DUVAL CO. (d & r)—C-133
EM ELECTRONICS INC. (d & r)—C-134
FM SYSTEMS INC. (m & d)—C-135
GLOBAL SYSTEMS CORP. (m)—C-136
GODWIN COMMUNICATIONS (d)—C-136
HARRIS ALLIED BROADCAST EQUIPMENT (m)—C-137
INTERSTATE CABLE ENTERPRISES INC. (d)—C-139
LNR COMMUNICATIONS INC. (m)—C-143
MAGNAVOX CATV SYSTEMS INC. (d)—C-143
MEGA HERTZ (d)—C-144
MICROWAVE RADIO CORP. (m)—C-145
NCS INDUSTRIES (d & r)—C-147
NEXUS ENGINEERING CORP. (m)—C-148
PASSIVE DEVICES INC. (d)—C-149
PFM ELECTRONICS INC. (d & r)—C-149
T. R. PITTS CO. (d)—C-150
POWER & TELEPHONE SUPPLY CO. INC. (d)—C-150
QSI SYSTEMS INC. (m)—C-151
RF TECHNOLOGIES (m & d)—C-152
RMS ELECTRONICS INC./CATV DIV. (d)—C-152
SANCHEZ COMMUNICATIONS (d)—C-153
SCIENTIFIC-ATLANTA INC. (m)—C-153
SPECTRUM (d)—C-155
SYNCHRONOUS COMMUNICATIONS INC. (m)—C-156
TEPCO CORP. (m)—C-158
TRIPLE CROWN ELECTRONICS INC. (m)—C-160
WEGENER COMMUNICATIONS INC. (m)—C-162

0100-1040 Emergency Alert Systems

BARRETT ASSOCIATES INC. (d)—C-125
CADCO INC. (m)—C-127
JERRY CONN ASSOCIATES INC. (d)—C-130
GODWIN COMMUNICATIONS (d)—C-136
GORMAN-REDLICH MANUFACTURING CO. (m)—C-136
INTERSTATE CABLE ENTERPRISES INC. (d)—C-139
MOTOROLA INC. (m)—C-146
QUANTA CORP. (m)—C-151
RMS ELECTRONICS INC./CATV DIV. (d)—C-152
SANCHEZ COMMUNICATIONS (d)—C-153
SPECTRUM (d)—C-155
SYNCHRONOUS COMMUNICATIONS INC. (m)—C-156
T.F.T. INC. (m)—C-158
TONER CABLE EQUIPMENT INC. (d)—C-159

0100-1060 Filters, Antenna

ANIXTER-CANADA INC. (d)—C-123
ANTRONIX INC. (m)—C-123
ANTSCO CORP. (m)—C-123
BIRD ELECTRONIC CORP. (m & d)—C-125
BLONDER-TONGUE LABORATORIES INC. (m)—C-126
CHANNEL MASTER (m)—C-128
COAXIAL DYNAMICS INC. (m)—C-130
COMARK COMMUNICATIONS INC. (m)—C-130
COMSONICS INC. (r)—C-130
CONTINENTAL ELECTRONICS (d)—C-131
ELECTROLINE TV EQUIPMENT INC. (m)—C-134
HARRIS ALLIED BROADCAST EQUIPMENT (m)—C-137
INTERCEPT COMMUNICATION PRODUCTS INC. (m)—C-139
INTERSTATE CABLE ENTERPRISES INC. (d)—C-139
ITERA/BELMOOR (m)—C-139
LDL COMMUNICATIONS INC. (m)—C-142
LINDSAY SPECIALTY PRODUCTS (m)—C-142
MARCONI COMMUNICATION SYSTEMS LTD. (m)—C-144
MICRO COMMUNICATIONS INC. (m)—C-144
MICRODYNE CORP. (m)—C-144
MICROWAVE FILTER CO. INC. (m)—C-145
MIDWEST CATV (d)—C-145
PASSIVE DEVICES INC. (d)—C-149
PICO PRODUCTS INC. (m)—C-149
SATELLITE SYSTEMS OF BREVARD (r)—C-153
SHIVELY LABORATORIES INC. (m)—C-154
S.W.R. INC. (m)—C-156
TENNAPEX SYSTEMS LTD. (d)—C-158
UTE MICROWAVE INC. (m)—C-160
VECTOR TECHNOLOGY INC. (m)—C-161
WIDE BAND ENGINEERING CO. (m)—C-162

0100-1080 FM Processing Equipment

AMERICAN LIGHTWAVE SYSTEMS INC. (m)—C-122
ANIXTER-CANADA INC. (d)—C-123
THE AUDIO BROADCAST GROUP INC. (d)—C-124
BARRETT ASSOCIATES INC. (d)—C-125
BLONDER-TONGUE LABORATORIES INC. (m)—C-126
CADCO INC. (m)—C-127
CATEL TELECOMMUNICATIONS (m)—C-128
CHANNEL MASTER (m)—C-128

CIRCUIT RESEARCH LABS INC. (m)—C-129
COMSE SALES/JOHN WEEKS ENTERPRISES (d)—C-130
COMSONICS INC. (r)—C-130
JERRY CONN ASSOCIATES INC. (d)—C-130
CONTINENTAL ELECTRONICS (d)—C-131
DELTA ELECTRONICS INC. (m)—C-132
B. E. DUVAL CO. (d & r)—C-133
FM SYSTEMS INC. (m & d)—C-135
HARRIS ALLIED BROADCAST EQUIPMENT (m & d)—C-137
HOLZBERG INC. (d)—C-138
INTERSTATE CABLE ENTERPRISES INC. (d)—C-139
MAGNAVOX CATV SYSTEMS INC. (d)—C-143
NCS INDUSTRIES (d & r)—C-147
NEXUS ENGINEERING CORP. (m)—C-148
PFM ELECTRONICS INC. (r)—C-149
RADIO RESOURCES INC. (d)—C-151
RF TECHNOLOGIES (m & d)—C-152
SCIENTIFIC-ATLANTA INC. (m)—C-153
SPECTRUM (d)—C-155
SYNCHRONOUS COMMUNICATIONS INC. (m)—C-156
T.F.T. INC. (m)—C-158
VALLEY INTERNATIONAL INC. (m)—C-160

0100-1100 Interference Eliminators

ANIXTER-CANADA INC. (d)—C-123
CHANNEL MASTER (m)—C-128
CONTINENTAL ELECTRONICS (d)—C-131
EXPRESS TOWER CO. INC. (d)—C-134
LEA DYNATECH INC. (m)—C-142
MICROWAVE FILTER CO. INC. (m)—C-145
PICO PRODUCTS INC. (m)—C-149

0100-1120 Lightning Arrestors

ANIXTER-CANADA INC. (d)—C-123
ANTRONIX INC. (m)—C-123
BARRETT ASSOCIATES INC. (d)—C-125
CAVECO EQUIPMENT LTD. (d)—C-128
CENTRAL TOWER INC. (d)—C-128
CHANNEL MASTER (m)—C-128
COLORMAX ELECTRONIC CORP. (d)—C-130
CONTINENTAL ELECTRONICS (d)—C-131
CONTROL CONCEPTS CORP. (d)—C-131
CURRENT TECHNOLOGY INC. (m & d)—C-131
EEV CANADA LTD. (m)—C-133
EXPRESS TOWER CO. INC. (d)—C-134
FUSION ELECTRONICS INC. (d)—C-135
G. C. ELECTRONICS CO. (m)—C-136
KINTONIC LABORATORIES INC. (m)—C-141
LEA DYNATECH INC. (m)—C-142
LECTRO PRODUCTS INC. (m)—C-142
LIGHTNING ELIMINATORS & CONSULTANTS INC. (m)—C-142
LINGO INC. (m)—C-143
FRED A. NUDD CORP. (m & r)—C-148
PASSIVE DEVICES INC. (m & d)—C-149
PICO PRODUCTS INC. (m)—C-149
QUALITY RF SERVICES INC. (d)—C-151
RF TECHNOLOGIES (m & d)—C-152
RMS ELECTRONICS INC./CATV DIV. (d)—C-152
SATELLITE SYSTEMS OF BREVARD (r)—C-153
SCALA ELECTRONIC CORP. (m)—C-153
SQUARE D CO. (m)—C-155
STAINLESS INC. (d)—C-155
SWAGER COMMUNICATIONS INC. (d)—C-156
VIEWSONICS INC. (m)—C-162

0100-1140 Lightning Protection Systems

ANIXTER-CANADA INC. (d)—C-123
ANTRONIX INC. (m)—C-123
BARRETT ASSOCIATES INC. (d)—C-125
CENTRAL TOWER INC. (d)—C-128
CONTINENTAL ELECTRONICS (d)—C-131
CONTROL CONCEPTS CORP. (d)—C-131
CURRENT TECHNOLOGY INC. (m & d)—C-131
PETER W. DAHL CO. INC. (m)—C-131
EEV CANADA LTD. (m)—C-133
EXPRESS TOWER CO. INC. (d)—C-134
FUSION ELECTRONICS INC. (d)—C-135
KINTONIC LABORATORIES INC. (m)—C-141
LDL COMMUNICATIONS INC. (m)—C-142
LEA DYNATECH INC. (m)—C-142
LIGHTNING ELIMINATORS & CONSULTANTS INC. (m)—C-142
MICROFLECT CO. INC. (m)—C-145
FRED A. NUDD CORP. (r)—C-148
PACIFIC TOWER CO. (r)—C-148
PICO PRODUCTS INC. (m)—C-149
RF TECHNOLOGIES (d)—C-152
ROHN (m)—C-152
SPECTRUM (d)—C-155
SQUARE D CO. (m)—C-155
STAINLESS INC. (d)—C-155
SWAGER COMMUNICATIONS INC. (d)—C-156
TRANSMISSION STRUCTURES LIMITED (d & r)—C-159
TRI-EX TOWER CORP. (d)—C-159
VARIAN TVT (d)—C-160
VECTOR TECHNOLOGY INC. (m)—C-161

0100-1160 Lights, Tower

ANDREWS TOWER INC. (d & r)—C-123
BARRETT ASSOCIATES INC. (d)—C-125
CENTRAL TOWER INC. (d & r)—C-128
CONTINENTAL ELECTRONICS (d)—C-131
THE COSTELOW CO. INC. (m & d & r)—C-131
CROUSE-HINDS AIRPORT LIGHTING PRODUCTS (m)—C-131
EXPRESS TOWER CO. INC. (d)—C-134
FORT WORTH TOWER CO. INC. (m)—C-135
HUGHEY & PHILLIPS INC. (m)—C-138
L & R COMMUNICATIONS LTD. (m & r)—C-141
LDL COMMUNICATIONS INC. (m)—C-142
MICROFLECT CO. INC. (m)—C-145
FRED A. NUDD CORP. (d & r)—C-148
PACIFIC TOWER CO. (d & r)—C-148
ROHN (m)—C-152
STAINLESS INC. (d)—C-155
STEVENS TOWER CO. INC. (d & r)—C-156
SWAGER COMMUNICATIONS INC. (d)—C-156
TRANSMISSION STRUCTURES LIMITED (d & r)—C-159
TRI-EX TOWER CORP. (d)—C-159
TWR LIGHTING INC. (m & r & s)—C-160
WALTON TOWERS INC. (d & r)—C-162

0100-1180 Messenger & Guying Wire

CENTRAL TOWER INC. (d & r)—C-128
DONLEY CABLEVISION SUPPLY (d)—C-132
EXPRESS TOWER CO. INC. (d)—C-134
LDL COMMUNICATIONS INC. (m)—C-142
MIDLAND METALS CORP. (d)—C-145
PACIFIC TOWER CO. (r)—C-148
POWER & TELEPHONE SUPPLY CO. INC. (d)—C-150
ROHN (m)—C-152
STEVENS TOWER CO. INC. (d & r)—C-156

SWAGER COMMUNICATIONS INC. (d)—C-156
WALTON TOWERS INC. (r)—C-162

0100-1200**Modulators**

AMERICAN LIGHTWAVE SYSTEMS INC. (m)—C-122
ANIXTER CANADA INC. (d)—C-123
BARCO VIDEO & COMMUNICATIONS (m)—C-125
BLONDER-TONGUE LABORATORIES INC. (m)—C-126
CABLE LINK INC. (d & r)—C-127
CADCO INC. (m)—C-127
CATEL TELECOMMUNICATIONS (m)—C-128
CATV SERVICES INC. (d)—C-128
CHANNEL MASTER (m)—C-128
COMARK COMMUNICATIONS INC. (m)—C-130
COMSE SALES/JOHN WEEKS ENTERPRISES (d)—C-130
COMSONICS INC. (r)—C-130
JERRY CONN ASSOCIATES INC. (d)—C-130
CONTINENTAL ELECTRONICS (d)—C-131
B. E. DUVAL CO. (d & r)—C-133
FM SYSTEMS INC. (m & d)—C-135
GLOBAL SYSTEMS CORP. (m)—C-136
GODWIN COMMUNICATIONS (d)—C-136
INTERSTATE CABLE ENTERPRISES INC. (d)—C-139
MAGNAVOX CATV SYSTEMS INC. (d)—C-143
MEGA HERTZ (d)—C-144
MICRODYNE CORP. (m)—C-144
NCS INDUSTRIES (d & r)—C-147
NEXUS ENGINEERING CORP. (m)—C-148
PASSIVE DEVICES INC. (d)—C-149
PFM ELECTRONICS INC. (d & r)—C-149
POWER & TELEPHONE SUPPLY CO. INC. (d)—C-150
QUALITY RF SERVICES INC. (r)—C-151
RF TECHNOLOGIES (m & d)—C-152
RMS ELECTRONICS INC./CATV DIV. (d)—C-152
SANCHEZ COMMUNICATIONS (d)—C-153
SCIENTIFIC-ATLANTA INC. (m)—C-153
SPECTRUM (d)—C-155
SYNCHRONOUS COMMUNICATIONS INC. (m)—C-156
TELEMET (m)—C-157
TRIPLE CROWN ELECTRONICS INC. (m)—C-160
T.V.C. INC. (d)—C-160
TVT LIMITED (m)—C-160
WEGENER COMMUNICATIONS INC. (m)—C-162

0100-1220**Non-Duplication Switchers**

MEGA HERTZ (d)—C-144
QUANTA CORP. (m)—C-151
SPECTRUM (d)—C-155

0100-1240**Passive Reflectors**

ANIXTER CANADA INC. (d)—C-123
MICROFLECT CO. INC. (m)—C-145
RADIATION SYSTEMS INC. I (m)—C-151

0100-1260**Pole Line Hardware**

ADAPT COMMUNICATION SUPPLY CO. INC. (d)—C-120
ANIXTER CANADA INC. (d)—C-123
ANTRONIX INC. (m)—C-123
CENTRAL TOWER INC. (d)—C-128
COLORMAX ELECTRONIC CORP. (d)—C-130

COMSE SALES/JOHN WEEKS ENTERPRISES (d)—C-130
DIAMOND COMMUNICATION PRODUCTS INC. (m)—C-132
DONLEY CABLEVISION SUPPLY (d)—C-132
EM ELECTRONICS INC. (d)—C-134
MIDLAND METALS CORP. (d)—C-145
FRED A. NUDD CORP. (m & d & r)—C-148
T. R. PITTS CO. (d)—C-150
POWER & TELEPHONE SUPPLY CO. INC. (d)—C-150
PERFORMED LINE PRODUCTS CO. (m)—C-151
RMS ELECTRONICS INC./CATV DIV. (d)—C-152
SACHS COMMUNICATIONS INC. (m)—C-153
SPECTRUM (d)—C-155
STEVENS TOWER CO. INC. (d & r)—C-156
T.V.C. INC. (d)—C-160
VIEWSONICS INC. (m)—C-162
WELDONE TRADING CO. INC. (m)—C-162

0100-1280**Poles & Crossarms**

ADAPT COMMUNICATION SUPPLY CO. INC. (d)—C-120
ANIXTER CANADA INC. (d)—C-123
MIDLAND METALS CORP. (d)—C-145
FRED A. NUDD CORP. (m & r)—C-148
POWER & TELEPHONE SUPPLY CO. INC. (d)—C-150
TRANSMISSION STRUCTURES LIMITED (m & r)—C-159
VALMONT INDUSTRIES INC. (m)—C-160

0100-1300**Processors & Switchers**

ANIXTER CANADA INC. (d)—C-123
ANTSCO CORP. (m)—C-123
CADCO INC. (m)—C-127
THE CAMERA MART INC. (d & r)—C-127
CATV SERVICES INC. (d)—C-128
CIRCUIT RESEARCH LABS INC. (m)—C-129
COMSE SALES/JOHN WEEKS ENTERPRISES (d)—C-130
COMSONICS INC. (r)—C-130
CONTINENTAL ELECTRONICS (d)—C-131
DA-LITE SCREEN CO. INC. (m)—C-131
B. E. DUVAL CO. (d & r)—C-133
INTERSTATE CABLE ENTERPRISES INC. (d)—C-139
KINTONIC LABORATORIES INC. (m)—C-141
NCS INDUSTRIES (d & r)—C-147
NEXUS ENGINEERING CORP. (d)—C-148
PFM ELECTRONICS INC. (d & r)—C-149
POWER & TELEPHONE SUPPLY CO. INC. (d)—C-150
QUALITY RF SERVICES INC. (r)—C-151
RF TECHNOLOGIES (m & d)—C-152
SANCHEZ COMMUNICATIONS (d)—C-153
SCIENTIFIC-ATLANTA INC. (m)—C-153
VALLEY INTERNATIONAL INC. (m)—C-160

0100-1320**Single Channel Preamplifiers**

ANIXTER CANADA INC. (d)—C-123
BLONDER-TONGUE LABORATORIES INC. (m)—C-126
CADCO INC. (m)—C-127
COMSONICS INC. (r)—C-130
DA-LITE SCREEN CO. INC. (m)—C-131
EMCEE (m)—C-134
GLOBAL SYSTEMS CORP. (m)—C-136
INTERSTATE CABLE ENTERPRISES INC. (d)—C-139
JOHNSON ELECTRONICS INC. (m)—C-140
LINDSAY SPECIALTY PRODUCTS (m)—C-142
MEGA HERTZ (d)—C-144
NEXUS ENGINEERING CORP. (d)—C-148

NEED BROADCAST TV OR CABLE TV DATA FROM THE FACTBOOK ON TAPE OR DISKETTE? NEED CUSTOMIZED REPORTS?

Call Warren Publishing's
Market Research & Data Sales Dept.

202-872-9200

QUALITY RF SERVICES INC. (r)—C-151
SCALA ELECTRONIC CORP. (m)—C-153
SPECTRUM (d)—C-155
TEPCO CORP. (m)—C-158
TONER CABLE EQUIPMENT INC. (d)—C-159

PFM ELECTRONICS INC. (r)—C-149
QUALITY RF SERVICES INC. (r)—C-151
RMS ELECTRONICS INC./CATV DIV. (d)—C-152
SCI CATV SERVICES (d)—C-153
SPECTRUM (d)—C-155
TONER CABLE EQUIPMENT INC. (d)—C-159

0100-1340**Splitting & Mixing Networks**

ADAPT COMMUNICATION SUPPLY CO. INC. (d)—C-120
ANTRONIX INC. (m)—C-123
ANTSCO CORP. (m)—C-123
CADCO INC. (m)—C-127
B. E. DUVAL CO. (d & r)—C-133
G. C. ELECTRONICS CO. (m)—C-136
GLOBAL SYSTEMS CORP. (m)—C-136
INTERCEPT COMMUNICATION PRODUCTS INC. (m)—C-139
INTERSTATE CABLE ENTERPRISES INC. (d)—C-139
LINDSAY SPECIALTY PRODUCTS (m)—C-142
MAGNAVOX CATV SYSTEMS INC. (m)—C-143
QUALITY VIDEO SUPPLY CORP. (d)—C-151
RF TECHNOLOGIES (d)—C-152
RMS ELECTRONICS INC./CATV DIV. (d)—C-152
SCALA ELECTRONIC CORP. (m)—C-153
SPECTRUM (d)—C-155
TAIKAN CO. (m)—C-156
TONER CABLE EQUIPMENT INC. (m)—C-159
WIDE BAND ENGINEERING CO. (m)—C-162

0100-1360**Standby Headend Power Supplies**

ALPHA TECHNOLOGIES INC. (m)—C-122
ANIXTER CANADA INC. (d)—C-123
JERRY CONN ASSOCIATES INC. (d)—C-130
DONLEY CABLEVISION SUPPLY (d)—C-132
INTERSTATE CABLE ENTERPRISES INC. (d)—C-139
LARSON ELECTRONICS SUPPLY INC. (m)—C-142
LECTRO PRODUCTS INC. (m)—C-142
MEGA HERTZ (d)—C-144
NCS INDUSTRIES (d & r)—C-147
NEXUS ENGINEERING CORP. (m)—C-148
T. R. PITTS CO. (d)—C-150
POWER & TELEPHONE SUPPLY CO. INC. (d)—C-150
RF TECHNOLOGIES (d)—C-152
SANCHEZ COMMUNICATIONS (d)—C-153
SOLA (m)—C-154
SPECTRUM (d)—C-155

0100-1380**Strip Amplifiers**

ANTRONIX INC. (m)—C-123
BLONDER-TONGUE LABORATORIES INC. (m)—C-126
CABLE LINK INC. (d & r)—C-127
CATV SERVICES INC. (d)—C-128
COMSONICS INC. (r)—C-130
DONLEY CABLEVISION SUPPLY (d)—C-132
DROP SHOP LTD. INC. (d)—C-133
EM ELECTRONICS INC. (d)—C-134
GLOBAL SYSTEMS CORP. (m)—C-136
INTERSTATE CABLE ENTERPRISES INC. (d)—C-139
MEGA HERTZ (d)—C-144

0100-1400**Towers, Lights & Accessories**

ANDREW CORP. (m)—C-122
ANDREWS TOWER INC. (m & d & r)—C-123
ANTENNA TECHNOLOGY CORP. (d)—C-123
BARRETT ASSOCIATES INC. (d)—C-125
CAVECO EQUIPMENT LTD. (d)—C-128
CENTRAL TOWER INC. (m & r)—C-128
COMSE SALES/JOHN WEEKS ENTERPRISES (d)—C-130
CONTINENTAL ELECTRONICS (d)—C-131
THE COSTELOW CO. INC. (m & d & r)—C-131
CROUSE-HINDS AIRPORT LIGHTING PRODUCTS (m)—C-131
DONLEY CABLEVISION SUPPLY (d)—C-132
EG & G ELECTRO OPTICS/STROBE GUARD (m & d)—C-133
EXPRESS TOWER CO. INC. (m)—C-134
FLASH TECHNOLOGY CORP. OF AMERICA (m)—C-135
FORT WORTH TOWER CO. INC. (m)—C-135
HUGHEY & PHILLIPS INC. (m)—C-138
JAMPRO ANTENNAS INC. (d)—C-140
KLINE TOWERS (m & d)—C-141
L & R COMMUNICATIONS LTD. (m & r)—C-141
LDL COMMUNICATIONS INC. (m)—C-142
LIGHTING ELECTRIC OF PENNSYLVANIA INC. (d & r)—C-142
MAGNUM TOWERS INC. (m)—C-144
MARCONI COMMUNICATION SYSTEMS LTD. (m)—C-144
MEGA HERTZ (d)—C-144
MICROFLECT CO. INC. (m)—C-145
MIDWEST CATV (d)—C-145
MIDWEST COMMUNICATIONS CORP. (d)—C-145
FRED A. NUDD CORP. (m & r)—C-148
PACIFIC TOWER CO. (m & d & r)—C-148
RADIO RESOURCES INC. (d)—C-151
ROHN (m)—C-152
STAINLESS INC. (m)—C-155
STEVENS TOWER CO. INC. (d & r)—C-156
SWAGER COMMUNICATIONS INC. (d & r)—C-156
TRANSMISSION STRUCTURES LIMITED (m, d & r)—C-159
TRI-EX TOWER CORP. (m)—C-159
TWR LIGHTING INC. (m & r & s)—C-160
VALMONT INDUSTRIES INC. (m)—C-160
WALTON TOWERS INC. (d & r)—C-162
WILL-BURT CO. (m)—C-162

0100-1420**—flashers**

ANDREWS TOWER INC. (d)—C-123
CENTRAL TOWER INC. (d)—C-128
THE COSTELOW CO. INC. (d)—C-131
CROUSE-HINDS AIRPORT LIGHTING PRODUCTS (m)—C-131
EXPRESS TOWER CO. INC. (d)—C-134
FLASH TECHNOLOGY CORP. OF AMERICA (m)—C-135
HUGHEY & PHILLIPS INC. (m)—C-138

ANTENNAS, TOWERS & EQUIPMENT—0100

JAMPRO ANTENNAS INC. (d)—C-140
LDL COMMUNICATIONS INC. (m)—C-142
FRED A. NUDD CORP. (r)—C-148
PACIFIC TOWER CO. (d & r)—C-148
ROHN (m)—C-152
STEVENS TOWER CO. INC. (d & r)—C-156
TWR LIGHTING INC. (m & r & s)—C-160
WALTON TOWERS INC. (r)—C-162

0100-1440

—flashers-high intensity

CENTRAL TOWER INC. (d)—C-128
CONTINENTAL ELECTRONICS (d)—C-131
CROUSE-HINDS AIRPORT LIGHTING PRODUCTS (m)—C-131
EG & G ELECTRO OPTICS/STROBE GUARD (m & d)—C-133
EXPRESS TOWER CO. INC. (d)—C-134
FLASH TECHNOLOGY CORP. OF AMERICA (m)—C-135
KLINE TOWERS (d)—C-141
LDL COMMUNICATIONS INC. (m)—C-142
MICROFLECT CO. INC. (m)—C-145
ROHN (m)—C-152
STAINLESS INC. (d)—C-155
STEVENS TOWER CO. INC. (d & r)—C-156
WALTON TOWERS INC. (r)—C-162

0100-1460

—guyed

ACRODYNE INDUSTRIES INC. (d)—C-120
ADAPT COMMUNICATION SUPPLY CO. INC. (d)—C-120
ADELPHON INC. (m)—C-120
ANDREW CORP. (m)—C-122
ANDREWS TOWER INC. (d & r)—C-123
ANTENNA TECHNOLOGY CORP. (d)—C-123
CENTRAL TOWER INC. (m)—C-128
COMSE SALES/JOHN WEEKS ENTERPRISES (d)—C-130
CONTINENTAL ELECTRONICS (d)—C-131
THE COSTELOW CO. INC. (m & r)—C-131
EXPRESS TOWER CO. INC. (d)—C-134
KLINE TOWERS (m)—C-141
L & R COMMUNICATIONS LTD. (m & r)—C-141
LDL COMMUNICATIONS INC. (m)—C-142
MAGNUM TOWERS INC. (m)—C-144
MICROFLECT CO. INC. (m)—C-145
FRED A. NUDD CORP. (m & r)—C-148
PACIFIC TOWER CO. (m & d & r)—C-148
ROHN (m)—C-152
STAINLESS INC. (m)—C-155
STEVENS TOWER CO. INC. (d & r)—C-156
SWAGER COMMUNICATIONS INC. (m & d & r)—C-156
TRI-EX TOWER CORP. (m)—C-159
VALMONT INDUSTRIES INC. (m)—C-160
WALTON TOWERS INC. (r)—C-162

0100-1480

—hardware, construction equipment

ADAPT COMMUNICATION SUPPLY CO. INC. (d)—C-120
ANDREWS TOWER INC. (d & r)—C-123
DIAMOND COMMUNICATION PRODUCTS INC. (m)—C-132
EXPRESS TOWER CO. INC. (d)—C-134
INTERSTATE CABLE ENTERPRISES INC. (d)—C-139
LDL COMMUNICATIONS INC. (m)—C-142
MICROFLECT CO. INC. (m)—C-145
FRED A. NUDD CORP. (d & r)—C-148
PACIFIC TOWER CO. (r)—C-148
POWER & TELEPHONE SUPPLY CO. INC. (d)—C-150
ROHN (m)—C-152
STAINLESS INC. (d)—C-155
STEVENS TOWER CO. INC. (d & r)—C-156

TRI-EX TOWER CORP. (m)—C-159
VIEWSONICS INC. (m)—C-162
WALTON TOWERS INC. (r)—C-162

0100-1500

—isolation transformers

CENTRAL TOWER INC. (d)—C-128
CONTINENTAL ELECTRONICS (d)—C-131
EXPRESS TOWER CO. INC. (d)—C-134
FLASH TECHNOLOGY CORP. OF AMERICA (m & d)—C-135
HUGHEY & PHILLIPS INC. (m)—C-138
KINTONIC LABORATORIES INC. (m)—C-141
PACIFIC TOWER CO. (r)—C-148
ROHN (m)—C-152
SOLA (m)—C-154
STAINLESS INC. (d)—C-155
STEVENS TOWER CO. INC. (d & r)—C-156

0100-1520

—lamps, replacement

ANDREWS TOWER INC. (d & r)—C-123
CENTRAL TOWER INC. (d & r)—C-128
THE COSTELOW CO. INC. (d & r)—C-131
CROUSE-HINDS AIRPORT LIGHTING PRODUCTS (m)—C-131
EXPRESS TOWER CO. INC. (d)—C-134
HUGHEY & PHILLIPS INC. (m)—C-138
L & R COMMUNICATIONS LTD. (r)—C-141
LDL COMMUNICATIONS INC. (m)—C-142
MICROFLECT CO. INC. (m)—C-145
PACIFIC TOWER CO. (d & r)—C-148
ROHN (m)—C-152
SEI ELECTRONICS (d)—C-154
STEVENS TOWER CO. INC. (d & r)—C-156
TWR LIGHTING INC. (m)—C-160
WALTON TOWERS INC. (r)—C-162

0100-1530

—light failure alarms

CENTRAL TOWER INC. (d)—C-128
THE COSTELOW CO. INC. (m & d & r)—C-131
CROUSE-HINDS AIRPORT LIGHTING PRODUCTS (m)—C-131
EXPRESS TOWER CO. INC. (d)—C-134
FLASH TECHNOLOGY CORP. OF AMERICA (m)—C-135
HUGHEY & PHILLIPS INC. (m)—C-138
ROHN (m)—C-152
TWR LIGHTING INC. (m & r & s)—C-160

0100-1560

—light indicator panels

CONTINENTAL ELECTRONICS (d)—C-131
THE COSTELOW CO. INC. (d & r)—C-131
CROUSE-HINDS AIRPORT LIGHTING PRODUCTS (m)—C-131
EXPRESS TOWER CO. INC. (d)—C-134
FLASH TECHNOLOGY CORP. OF AMERICA (m)—C-135
HUGHEY & PHILLIPS INC. (m)—C-138
LDL COMMUNICATIONS INC. (m)—C-142
ROHN (m)—C-152
TWR LIGHTING INC. (m & r & s)—C-160

0100-1580

—lighting

ANDREWS TOWER INC. (d & r)—C-123
CENTRAL TOWER INC. (d)—C-128
CONTINENTAL ELECTRONICS (d)—C-131
THE COSTELOW CO. INC. (m & r)—C-131
CROUSE-HINDS AIRPORT LIGHTING PRODUCTS (m)—C-131

EXPRESS TOWER CO. INC. (d)—C-134
FLASH TECHNOLOGY CORP. OF AMERICA (m)—C-135
HUGHEY & PHILLIPS INC. (m)—C-138
JAMESON CORP. (m)—C-140
KLINE TOWERS (d)—C-141
LDL COMMUNICATIONS INC. (m)—C-142
MICROFLECT CO. INC. (m)—C-145
PACIFIC TOWER CO. (d & r)—C-148
ROHN (m)—C-152
TRI-EX TOWER CORP. (m)—C-159
TWR LIGHTING INC. (m & r & s)—C-160
WALTON TOWERS INC. (r)—C-162

0100-1600

—masts

ADELPHON INC. (m)—C-120
CENTRAL TOWER INC. (m)—C-128
THE COSTELOW CO. INC. (m & r)—C-131
DIAMOND COMMUNICATION PRODUCTS INC. (m)—C-132
EXPRESS TOWER CO. INC. (m)—C-134
KLINE TOWERS (m)—C-141
L & R COMMUNICATIONS LTD. (m & r)—C-141
LDL COMMUNICATIONS INC. (m)—C-142
LINGO INC. (m)—C-143
MAGNUM TOWERS INC. (m)—C-144
MICROFLECT CO. INC. (m)—C-145
ROHN (m)—C-152
STAINLESS INC. (m)—C-155
TRI-EX TOWER CORP. (m)—C-159
VALMONT INDUSTRIES INC. (m)—C-160
WALTON TOWERS INC. (r)—C-162
WILL-BURT CO. (m)—C-162

0100-1620

—portable

ADELPHON INC. (m)—C-120
ANTENNA TECHNOLOGY CORP. (d)—C-123
THE COSTELOW CO. INC. (m & r)—C-131
EXPRESS TOWER CO. INC. (d)—C-134
L & R COMMUNICATIONS LTD. (m & r)—C-141
MARCONI COMMUNICATION SYSTEMS LTD. (m)—C-144
TRI-EX TOWER CORP. (m)—C-159
VALMONT INDUSTRIES INC. (m)—C-160
WILL-BURT CO. (m)—C-162

0100-1640

—self-supporting

ACRODYNE INDUSTRIES INC. (d)—C-120
ADELPHON INC. (m)—C-120
ANDREW CORP. (m)—C-122
CENTRAL TOWER INC. (m)—C-128
COMSE SALES/JOHN WEEKS ENTERPRISES (d)—C-130
THE COSTELOW CO. INC. (m & r)—C-131
EXPRESS TOWER CO. INC. (m)—C-134
KLINE TOWERS (m)—C-141
L & R COMMUNICATIONS LTD. (m & r)—C-141
LDL COMMUNICATIONS INC. (m)—C-142
LINGO INC. (m)—C-143
MAGNUM TOWERS INC. (m)—C-144
MICROFLECT CO. INC. (m)—C-145
PACIFIC TOWER CO. (r)—C-148
POWER & TELEPHONE SUPPLY CO. INC. (d)—C-150
STAINLESS INC. (m)—C-155
STEVENS TOWER CO. INC. (d & r)—C-156
SWAGER COMMUNICATIONS INC. (m & d & r)—C-156
TRI-EX TOWER CORP. (m)—C-159
VALMONT INDUSTRIES INC. (m)—C-160
WALTON TOWERS INC. (d & r)—C-162

0100-1660

Wire-Lashing

ADAPT COMMUNICATION SUPPLY CO. INC. (d)—C-120
EXPRESS TOWER CO. INC. (d)—C-134
INDIANA STEEL & WIRE CO. (m)—C-139
MIDLAND METALS CORP. (d)—C-145
NATIONAL-STANDARD CO. (m)—C-147
T. R. PITTS CO. (d)—C-150
POWER & TELEPHONE SUPPLY CO. INC. (d)—C-150
STEVENS TOWER CO. INC. (d & r)—C-156

0100-1680

Wire-Strand

ADAPT COMMUNICATION SUPPLY CO. INC. (d)—C-120
THE COSTELOW CO. INC. (d & r)—C-131
EM ELECTRONICS INC. (d)—C-134
EXPRESS TOWER CO. INC. (d)—C-134
INDIANA STEEL & WIRE CO. (m)—C-139
INTERSTATE CABLE ENTERPRISES INC. (d)—C-139
KLINE TOWERS (d)—C-141
MIDLAND METALS CORP. (d)—C-145
PACIFIC TOWER CO. (d & r)—C-148
T. R. PITTS CO. (d)—C-150
POWER & TELEPHONE SUPPLY CO. INC. (d)—C-150
STAINLESS INC. (d)—C-155
STEVENS TOWER CO. INC. (d & r)—C-156
SWAGER COMMUNICATIONS INC. (d)—C-156
TRANSMISSION STRUCTURES LIMITED (d & r)—C-159

0110

SATELLITE EARTH STATIONS

0110-0020

Amplifiers

ANIXTER CANADA INC. (d)—C-123
ANTENNA TECHNOLOGY CORP. (m)—C-123
AUGAT COMMUNICATIONS GROUP INC. (m)—C-124
AVANTEK INC. (m & r)—C-124
BAF COMMUNICATIONS CORP. (d)—C-125
BLONDER-TONGUE LABORATORIES INC. (m)—C-126
CAVECO EQUIPMENT LTD. (d)—C-128
COLORMAX ELECTRONIC CORP. (d)—C-130
COMMUNICATIONS SYSTEMS GROUP (d)—C-130
COMSE SALES/JOHN WEEKS ENTERPRISES (d)—C-130
COMSONICS INC. (r)—C-130
CROWN INTERNATIONAL INC. (m)—C-131
dB COMMUNICATIONS INC. (d)—C-131
DONLEY CABLEVISION SUPPLY (d)—C-132
B. E. DUVAL CO. (d & r)—C-133
EM ELECTRONICS INC. (d)—C-134
GARDINER COMMUNICATIONS CORP. (m)—C-136
H & E MICRO-TRAK CORP. (m)—C-137
HARRIS ALLIED BROADCAST EQUIPMENT (d)—C-137
INTERNATIONAL MICROWAVE CORP. (m)—C-139
INTERSTATE CABLE ENTERPRISES INC. (d)—C-139
ITT ELECTRON TECHNOLOGY DIVISION (m)—C-140

KELTEC FLORIDA INC. (m)—C-141
 LNR COMMUNICATIONS INC. (m)—C-143
 MARCONI COMMUNICATION SYSTEMS LTD. (m)—C-144
 MICRODYNE CORP. (m)—C-144
 PICO PRODUCTS INC. (m)—C-149
POWER & TELEPHONE SUPPLY CO. INC.
 (d)—C-150
 RF TECHNOLOGIES (m & d)—C-152
RMT ENGINEERING INC. (d)—C-152
 RODELCO ELECTRONICS CORP.
 (m)—C-152
 SANCHEZ COMMUNICATIONS (d)—C-153
 SATELLITE SYSTEMS OF BREVARD
 (r)—C-153
 SCIENTIFIC-ATLANTA INC. (m)—C-153
 SPECTRUM (d)—C-155
 STANDARD COMMUNICATIONS CORP.
 (m)—C-155
 TAIKAN CO. (m)—C-156
 THOMSON ELECTRONIC TUBE DIV.
 (m)—C-158
 TONER CABLE EQUIPMENT INC.
 (d)—C-159

0110-0040 Antennas

ACRODYNE INDUSTRIES INC. (d)—C-120
 AIRTRON (m)—C-120
 ANDREW CORP. (m)—C-122
 ANIXTER CANADA INC. (d)—C-123
 ANTENNA TECHNOLOGY CORP. (m & d & r)—C-123
 ANTENNAS FOR COMMUNICATIONS
 (m)—C-123
 AUTOMATION TECHNIQUES INC.
 (m)—C-124
 BAF COMMUNICATIONS CORP. (d)—C-125
 BLONDER-TONGUE LABORATORIES INC.
 (m)—C-126
 CHANNEL MASTER (m)—C-128
 COLORMAX ELECTRONIC CORP.
 (d)—C-130
 COMMUNICATIONS SYSTEMS GROUP
 (d)—C-130
 COMSE SALES/JOHN WEEKS ENTERPRISES (d)—C-130
 COMTECH ANTENNA SYSTEMS INC.
 (m)—C-130
 dB COMMUNICATIONS INC. (d)—C-131
 DIAMOND COMMUNICATION PRODUCTS INC. (m)—C-132
 DONLEY CABLEVISION SUPPLY
 (d)—C-132
 EM ELECTRONICS INC. (d)—C-134
 GABRIEL ELECTRONICS INC. (m)—C-136
 HARRIS ALLIED BROADCAST EQUIPMENT
 (d)—C-137
 HARRIS CORP. (m)—C-137
 INTERSTATE CABLE ENTERPRISES INC.
 (d)—C-139
 LIGHTING ELECTRIC OF PENNSYLVANIA INC. (d & r)—C-142
 MARCONI COMMUNICATION SYSTEMS LTD. (m)—C-144
 MICRODYNE CORP. (m)—C-144
 FRED A. NUDD CORP. (r)—C-148
 PACIFIC TOWER CO. (r)—C-148
 PICO PRODUCTS INC. (m)—C-149
 PINZONE COMMUNICATIONS (d)—C-150
POWER & TELEPHONE SUPPLY CO. INC.
 (d)—C-150
 PRODELIN CORP. (m)—C-151
 RADIATION SYSTEMS INC. I (m)—C-151
RMT ENGINEERING INC. (d)—C-152
 SANCHEZ COMMUNICATIONS (d)—C-153
 SATELLITE SYSTEMS OF BREVARD
 (r)—C-153
 SCIENTIFIC-ATLANTA INC. (m)—C-153
 SHAROUBIM INTERNATIONAL GROUP INC.
 (d)—C-154
 SPECTRUM (d)—C-155
 STANDARD COMMUNICATIONS CORP.
 (m)—C-155

TONER CABLE EQUIPMENT INC.
 (d)—C-159
 VERTEX COMMUNICATIONS CORP.
 (m)—C-161
 WALTON TOWERS INC. (r)—C-162

0110-0060 Automated Earth Station Receiver Systems

ALDEN ELECTRONICS INC. (m)—C-121
 ANDREW CORP. (m)—C-122
 ANTENNA TECHNOLOGY CORP.
 (m)—C-123
 AUTOMATION TECHNIQUES INC.
 (m)—C-124
 AVANTEK INC. (m & r)—C-124
 BAF COMMUNICATIONS CORP. (d)—C-125
 CAVECO EQUIPMENT LTD. (d)—C-128
 COMMUNICATIONS SYSTEMS GROUP
 (d)—C-130
 COMSONICS INC. (r)—C-130
 dB COMMUNICATIONS INC. (d)—C-131
 DONLEY CABLEVISION SUPPLY
 (d)—C-132
 GARDINER COMMUNICATIONS CORP.
 (m)—C-136
 HALLIKAINEN & FRIENDS INC. (m)—C-137
 HARRIS ALLIED BROADCAST EQUIPMENT
 (d)—C-137
 HARRIS CORP. (m)—C-137
 KTECH (r)—C-141
 LANDY ASSOCIATES INC. (d)—C-141
 MICRODYNE CORP. (m)—C-144
 PICO PRODUCTS INC. (m)—C-149
 PINZONE COMMUNICATIONS (m)—C-150
 RADIATION SYSTEMS INC. I (m)—C-151
RMT ENGINEERING INC. (d)—C-152
 SATELLITE SYSTEMS OF BREVARD
 (r)—C-153
 SCIENTIFIC-ATLANTA INC. (m)—C-153
 SHAROUBIM INTERNATIONAL GROUP INC.
 (d)—C-154
 STANDARD COMMUNICATIONS CORP.
 (m)—C-155
 WEGENER COMMUNICATIONS INC.
 (m)—C-162

0110-0080 Common Carriers

ANDREW CORP. (m)—C-122
 ANIXTER CANADA INC. (d)—C-123
 ANTENNA TECHNOLOGY CORP.
 (m)—C-123
 GABRIEL ELECTRONICS INC. (m)—C-136
 KTECH (r)—C-141
 SATELLITE SYSTEMS OF BREVARD
 (r)—C-153
 WESTERN TELE-COMMUNICATIONS INC.
 (r)—C-162

0110-0100 Down Convertors

ANIXTER CANADA INC. (d)—C-123
 ANTENNA TECHNOLOGY CORP.
 (m)—C-123
 ANTRONIX INC. (m)—C-123
 AUTOMATION TECHNIQUES INC.
 (m)—C-124
 AVANTEK INC. (m & r)—C-124
 BLONDER-TONGUE LABORATORIES INC.
 (m)—C-126
CATV SERVICES INC. (d)—C-128
 CHANNEL MASTER (m)—C-128
 COLORMAX ELECTRONIC CORP.
 (d)—C-130
 COMSONICS INC. (r)—C-130
 DONLEY CABLEVISION SUPPLY
 (d)—C-132
 EM ELECTRONICS INC. (d)—C-134

FAIRCHILD DATA CORP. (m)—C-134
 GARDINER COMMUNICATIONS CORP.
 (m)—C-136
 GLOBAL SYSTEMS CORP. (m)—C-136
 HALL ELECTRONICS INC. (d)—C-137
 HARRIS ALLIED BROADCAST EQUIPMENT
 (d)—C-137
 HARRIS CORP. (m)—C-137
 INTERSTATE CABLE ENTERPRISES INC.
 (d)—C-139
 LNR COMMUNICATIONS INC. (m)—C-143
 MAGNAVOX CATV SYSTEMS INC.
 (d)—C-143
 MARCONI COMMUNICATION SYSTEMS LTD. (m)—C-144
 MICRODYNE CORP. (m)—C-144
 NEXUS ENGINEERING CORP. (d)—C-148
 PESA AMERICA INC. (m)—C-149
 PICO PRODUCTS INC. (m)—C-149
 T. R. PITTS CO. (d)—C-150
 RF TECHNOLOGIES (m & d)—C-152
RMT ENGINEERING INC. (d)—C-152
 SANCHEZ COMMUNICATIONS (d)—C-153
 SATELLITE SYSTEMS OF BREVARD
 (r)—C-153
 SCIENTIFIC-ATLANTA INC. (m)—C-153
 SPECTRUM (d)—C-155
 STANDARD COMMUNICATIONS CORP.
 (m)—C-155
 TONER CABLE EQUIPMENT INC.
 (d)—C-159

0110-0120 Low Noise Amplifiers

ACRODYNE INDUSTRIES INC. (d)—C-120
 ANIXTER CANADA INC. (d)—C-123
 ANTENNA TECHNOLOGY CORP.
 (m)—C-123
 AUTOMATION TECHNIQUES INC.
 (m)—C-124
 AVANTEK INC. (m & r)—C-124
 BLONDER-TONGUE LABORATORIES INC.
 (m)—C-126
CATV SERVICES INC. (d)—C-128
 CHANNEL MASTER (m)—C-128
 COLORMAX ELECTRONIC CORP.
 (d)—C-130
 COMSE SALES/JOHN WEEKS ENTERPRISES (d)—C-130
 DONLEY CABLEVISION SUPPLY
 (d)—C-132
 R. L. DRAKE CO. (m)—C-132
 EM ELECTRONICS INC. (d)—C-134
 GARDINER COMMUNICATIONS CORP.
 (m)—C-136
 GLOBAL SYSTEMS CORP. (m)—C-136
 HALL ELECTRONICS INC. (d)—C-137
 HARRIS ALLIED BROADCAST EQUIPMENT
 (d)—C-137
 HARRIS CORP. (m)—C-137
 INTERSTATE CABLE ENTERPRISES INC.
 (d)—C-139
 LNR COMMUNICATIONS INC. (m)—C-143
 MARCONI COMMUNICATION SYSTEMS LTD. (m)—C-144
 MICRODYNE CORP. (m)—C-144
 PESA AMERICA INC. (m)—C-149
 PICO PRODUCTS INC. (m)—C-149
 PINZONE COMMUNICATIONS (d)—C-150
POWER & TELEPHONE SUPPLY CO. INC.
 (d)—C-150
 RF TECHNOLOGIES (m & d)—C-152
RMT ENGINEERING INC. (d)—C-152
 SANCHEZ COMMUNICATIONS (d)—C-153
 SATELLITE SYSTEMS OF BREVARD
 (r)—C-153
 SCIENTIFIC-ATLANTA INC. (m)—C-153
 SPECTRUM (d)—C-155
 STANDARD COMMUNICATIONS CORP.
 (m)—C-155
 TONER CABLE EQUIPMENT INC.
 (d)—C-159
 T.V.C. INC. (d)—C-160

0110-0140 Multibeam Antennas

AIRTRON (m)—C-120
 ANIXTER CANADA INC. (d)—C-123
 ANTENNA TECHNOLOGY CORP. (m & d & r)—C-123
 ANTENNAS FOR COMMUNICATIONS
 (m)—C-123
 CHANNEL MASTER (m)—C-128
 COMSE SALES/JOHN WEEKS ENTERPRISES (d)—C-130
 COMTECH ANTENNA SYSTEMS INC.
 (m)—C-130
 DONLEY CABLEVISION SUPPLY
 (d)—C-132
 INTERSTATE CABLE ENTERPRISES INC.
 (d)—C-139
 MICRODYNE CORP. (m)—C-144
 RADIATION SYSTEMS INC. I (m)—C-151
 SATELLITE SYSTEMS OF BREVARD
 (r)—C-153
 STANDARD COMMUNICATIONS CORP.
 (m)—C-155
 TONER CABLE EQUIPMENT INC.
 (d)—C-159

0110-0160 Portable Earth Stations

ALDEN ELECTRONICS INC. (m)—C-121
 ANDREW CORP. (m)—C-122
 ANIXTER CANADA INC. (d)—C-123
 ANTENNA TECHNOLOGY CORP.
 (m)—C-123
 BAF COMMUNICATIONS CORP. (m)—C-125
 COMMUNICATIONS SYSTEMS GROUP
 (d)—C-130
 COMTECH ANTENNA SYSTEMS INC.
 (m)—C-130
 dB COMMUNICATIONS INC. (d)—C-131
 DONLEY CABLEVISION SUPPLY
 (d)—C-132
 HARRIS CORP. (m)—C-137
 HARRIS FARINON (m)—C-137
 MARCONI COMMUNICATION SYSTEMS LTD. (m)—C-144
 MICRODYNE CORP. (m)—C-144
 PINZONE COMMUNICATIONS (d)—C-150
 RADIATION SYSTEMS INC. I (m)—C-151
 SATELLITE SYSTEMS OF BREVARD
 (r)—C-153
 SCIENTIFIC-ATLANTA INC. (m)—C-153
 SHAROUBIM INTERNATIONAL GROUP INC.
 (d)—C-154
 SPECTRUM (d)—C-155
 VERTEX COMMUNICATIONS CORP.
 (m)—C-161

0110-0180 Preamplifiers

ANIXTER CANADA INC. (d)—C-123
 ANTENNA TECHNOLOGY CORP.
 (m)—C-123
 AVANTEK INC. (m & r)—C-124
 COLORMAX ELECTRONIC CORP.
 (d)—C-130
 COMSONICS INC. (r)—C-130
 DONLEY CABLEVISION SUPPLY
 (d)—C-132
 GLOBAL SYSTEMS CORP. (m)—C-136
 HALL ELECTRONICS INC. (d)—C-137
 H & E MICRO-TRAK CORP. (m)—C-137
 INTERSTATE CABLE ENTERPRISES INC.
 (d)—C-139
 NURAD INC. (m)—C-148
 PICO PRODUCTS INC. (m)—C-149
POWER & TELEPHONE SUPPLY CO. INC.
 (d)—C-150
 SANCHEZ COMMUNICATIONS (d)—C-153
 SATELLITE SYSTEMS OF BREVARD
 (r)—C-153
 SCIENTIFIC-ATLANTA INC. (m)—C-153

ANTENNAS, TOWERS & EQUIPMENT—0100

SPECTRUM (d)—C-155
THOMSON ELECTRONIC TUBE DIV.
(m)—C-158

0110-0200 Receivers

ACRODYNE INDUSTRIES INC. (d)—C-120
ALDEN ELECTRONICS INC. (m)—C-121
ANDREW CORP. (m)—C-122
ANIXTER CANADA INC. (d)—C-123
ANTENNA TECHNOLOGY CORP.
(m)—C-123
AUTOMATION TECHNIQUES INC.
(m)—C-124
BARCO VIDEO & COMMUNICATIONS
(m)—C-125
BLONDER-TONGUE LABORATORIES INC.
(m)—C-126
CABLE LINK INC. (d & r)—C-127
CATV SERVICES INC. (d)—C-128
CHANNEL MASTER (m)—C-128
COLORMAX ELECTRONIC CORP.
(d)—C-130
COMSE SALES/JOHN WEEKS ENTER-
PRISES (d)—C-130
COMSONICS INC. (r)—C-130
dB COMMUNICATIONS INC. (d)—C-131
DONLEY CABLEVISION SUPPLY
(d)—C-132
R. L. DRAKE CO. (m)—C-132
B. E. DUVAL CO. (d & r)—C-133
EM ELECTRONICS INC. (d)—C-134
GARDINER COMMUNICATIONS CORP.
(m)—C-136
HALL ELECTRONICS INC. (d)—C-137
HARRIS ALLIED BROADCAST EQUIPMENT
(d)—C-137
HARRIS CORP. (m)—C-137
INTERSTATE CABLE ENTERPRISES INC.
(d)—C-139
LNR COMMUNICATIONS INC. (m)—C-143
MAGNAVOX CATV SYSTEMS INC.
(d)—C-143
MICRODYNE CORP. (m)—C-144
MIDWEST COMMUNICATIONS CORP.
(d)—C-145
NEXUS ENGINEERING CORP. (m)—C-148
PESA AMERICA INC. (m)—C-149
PFM ELECTRONICS INC. (r)—C-149
PINZONE COMMUNICATIONS (m)—C-150
T. R. PITTS CO. (d)—C-150
POWER & TELEPHONE SUPPLY CO. INC.
(d)—C-150
RF TECHNOLOGIES (m & d)—C-152
RMS ELECTRONICS INC./CATV DIV.
(d)—C-152
RMT ENGINEERING INC. (d)—C-152
SANCHEZ COMMUNICATIONS (d)—C-153
SATELLITE SYSTEMS OF BREVARD
(r)—C-153
SCIENTIFIC-ATLANTA INC. (m)—C-153

SHAROUBIM INTERNATIONAL GROUP INC.
(d)—C-154
SPECTRUM (d)—C-155
STANDARD COMMUNICATIONS CORP.
(m)—C-155
TONER CABLE EQUIPMENT INC.
(d)—C-159
TRIPLE CROWN ELECTRONICS INC.
(m)—C-160
T.V.C. INC. (d)—C-160
WEGENER COMMUNICATIONS INC.
(m)—C-162

0110-0220 Receive-Only

ANDREW CORP. (m)—C-122
ANTENNA TECHNOLOGY CORP.
(m)—C-123
ANTENNAS FOR COMMUNICATIONS
(m)—C-123
ANTRONIX INC. (m)—C-123
CHANNEL MASTER (m)—C-128
COMSONICS INC. (r)—C-130
DONLEY CABLEVISION SUPPLY
(d)—C-132
R. L. DRAKE CO. (m)—C-132
FAIRCHILD DATA CORP. (m)—C-134
GABRIEL ELECTRONICS INC. (m)—C-136
GARDINER COMMUNICATIONS CORP.
(m)—C-136
HARRIS ALLIED BROADCAST EQUIPMENT
(d)—C-137
HARRIS CORP. (m)—C-137
MARCONI COMMUNICATION SYSTEMS
LTD. (m)—C-144
MICRODYNE CORP. (m)—C-144
NCS INDUSTRIES (d & r)—C-147
PESA AMERICA INC. (m)—C-149
PFM ELECTRONICS INC. (r)—C-149
PINZONE COMMUNICATIONS (d)—C-150
PRODELIN CORP. (m)—C-151
RADIATION SYSTEMS INC. I (m)—C-151
SATELLITE SYSTEMS OF BREVARD
(r)—C-153
SCIENTIFIC-ATLANTA INC. (m)—C-153
SPECTRUM (d)—C-155
TONER CABLE EQUIPMENT INC.
(d)—C-159
TRIPLE CROWN ELECTRONICS INC.
(m)—C-160
VERTEX COMMUNICATIONS CORP.
(m)—C-161
WEGENER COMMUNICATIONS INC.
(m)—C-162
WSI CORP. (d)—C-103

0110-0240
Remote Control Equipment
AMX CORP. (m)—C-122

ANDREW CORP. (m)—C-122
ANTENNA TECHNOLOGY CORP.
(m)—C-123
BURK TECHNOLOGY (m)—C-127
COLORMAX ELECTRONIC CORP.
(d)—C-130
DONLEY CABLEVISION SUPPLY
(d)—C-132
EM ELECTRONICS INC. (d)—C-134
FAIRCHILD DATA CORP. (m)—C-134
GENTNER ELECTRONICS CORP.
(m)—C-136
HALLIKAINEN & FRIENDS INC. (m)—C-137
HARRIS ALLIED BROADCAST EQUIPMENT
(m)—C-137
HARRIS CORP. (m)—C-137
MARCONI COMMUNICATION SYSTEMS
LTD. (m)—C-144
MICRODYNE CORP. (m)—C-144
SATELLITE SYSTEMS OF BREVARD
(r)—C-153
SCIENTIFIC-ATLANTA INC. (m)—C-153
SOLL INC. (m)—C-155
STATUSYSTEM INC. (m)—C-155
T.F.T. INC. (m)—C-158
VERTEX COMMUNICATIONS CORP.
(m)—C-161
WEGENER COMMUNICATIONS INC.
(m)—C-162

0110-0245 SCPC demodulators

BAF COMMUNICATIONS CORP. (d)—C-125
HALL ELECTRONICS INC. (d)—C-137
RF TECHNOLOGIES (m & d)—C-152

0110-0255 SCPC modulators

BAF COMMUNICATIONS CORP. (d)—C-125
RF TECHNOLOGIES (m & d)—C-152

0110-0260 Transmit/Receive

ANDREW CORP. (m)—C-122
ANTENNA TECHNOLOGY CORP.
(m)—C-123
ANTENNAS FOR COMMUNICATIONS
(m)—C-123
AVANTEK INC. (m & r)—C-124
BAF COMMUNICATIONS CORP. (m &
d)—C-125
COMTECH ANTENNA SYSTEMS INC.
(m)—C-130
DONLEY CABLEVISION SUPPLY
(d)—C-132
FAIRCHILD DATA CORP. (m)—C-134

HARRIS ALLIED BROADCAST EQUIPMENT
(d)—C-137
HARRIS CORP. (m)—C-137
HARRIS FARINON (m)—C-137
K-TECH (r)—C-141
MARCONI COMMUNICATION SYSTEMS
LTD. (m)—C-144
MICRODYNE CORP. (m)—C-144
MIDWEST COMMUNICATIONS CORP.
(d)—C-145
PINZONE COMMUNICATIONS (d)—C-150
PRODELIN CORP. (m)—C-151
RADIATION SYSTEMS INC. I (m)—C-151
SATELLITE SYSTEMS OF BREVARD
(r)—C-153
SCIENTIFIC-ATLANTA INC. (m)—C-153
SHAROUBIM INTERNATIONAL GROUP INC.
(d)—C-154
TIMES FIBER COMMUNICATIONS INC.
(m)—C-159
VERTEX COMMUNICATIONS CORP.
(m)—C-161
WEGENER COMMUNICATIONS INC.
(m)—C-162

0110-0280 Transportable

ALDEN ELECTRONICS INC. (m)—C-121
ANDREW CORP. (m)—C-122
ANTENNA TECHNOLOGY CORP.
(m)—C-123
ANTENNAS FOR COMMUNICATIONS
(m)—C-123
BAF COMMUNICATIONS CORP. (m &
d)—C-125
CHANNEL MASTER (m)—C-128
COMTECH ANTENNA SYSTEMS INC.
(m)—C-130
DONLEY CABLEVISION SUPPLY
(d)—C-132
FAIRCHILD DATA CORP. (m)—C-134
HARRIS ALLIED BROADCAST EQUIPMENT
(d)—C-137
HARRIS CORP. (m)—C-137
HARRIS FARINON (m)—C-137
LNR COMMUNICATIONS INC. (m)—C-143
MARCONI COMMUNICATION SYSTEMS
LTD. (m)—C-144
MICRODYNE CORP. (m)—C-144
MIDWEST COMMUNICATIONS CORP.
(m)—C-145
PINZONE COMMUNICATIONS (d)—C-150
RADIATION SYSTEMS INC. I (m)—C-151
SATELLITE SYSTEMS OF BREVARD
(r)—C-153
SCIENTIFIC-ATLANTA INC. (m)—C-153
TONER CABLE EQUIPMENT INC.
(d)—C-159
VERTEX COMMUNICATIONS CORP.
(m)—C-161

0200-BROADCAST EQUIPMENT

0210 RF, TRANSMITTING/ RECEIVING EQUIPMENT

0210-0020 AM Phasing & Branching Systems

ALLIED BROADCAST EQUIPMENT CORP.
(d)—C-121
THE AUDIO BROADCAST GROUP INC.
(d)—C-124
CONTINENTAL ELECTRONICS (m)—C-131
DELTA ELECTRONICS INC. (m)—C-132
HALL ELECTRONICS INC. (d)—C-137
HARRIS ALLIED BROADCAST EQUIPMENT
(m)—C-137
HOLZBERG INC. (d)—C-138
KINTONIC LABORATORIES INC. (m)—C-141
MARCOM (d)—C-144
SHIVELY LABORATORIES INC. (d)—C-154
VECTOR TECHNOLOGY INC. (m)—C-161

0210-0040 Amplifiers

ALLEN AVIONICS INC. (d)—C-121
THE AUDIO BROADCAST GROUP INC.
(d)—C-124
AUGAT COMMUNICATIONS GROUP INC.
(m)—C-124
BROADCAST SUPPLY WEST (d)—C-126
BRYSTONVERMONT LTD. (m)—C-126
BSM BROADCAST SYSTEMS INC. (m &
d)—C-126
CABLE CONVERTER SERVICES CORP.
(r)—C-127
THE CAMERA MART INC. (d & r)—C-127
CAVECO EQUIPMENT LTD. (d)—C-128
CENTRAL DYNAMICS LTD. (m & r)—C-128
COMWAVE (m & r)—C-130
JERRY CONN ASSOCIATES INC.
(d)—C-130
CONTINENTAL ELECTRONICS (m)—C-131
CROWN INTERNATIONAL INC. (m)—C-131
dB COMMUNICATIONS INC. (d)—C-131
DECIBEL PRODUCTS INC. (m)—C-131
DIGITRACE INC. (r)—C-132
DYNAIR ELECTRONICS INC. (m)—C-133
DYNAMIC TECHNOLOGY LTD. (m)—C-133
EMCEE (m)—C-134
FM SYSTEMS INC. (m & d)—C-135
GAMCO INDUSTRIES INC. (m)—C-136
GLOBAL SYSTEMS CORP. (m)—C-136
HALL ELECTRONICS INC. (d)—C-137
H & E MICRO-TRAK CORP. (m)—C-137
HEWLETT-PACKARD CO. (m)—C-138
INTERNATIONAL MICROWAVE CORP.
(m)—C-139
INTERNATIONAL NUCLEAR CORP.
(m)—C-139
INTRASTELLER ELECTRONICS (r)—C-139
JAMPRO ANTENNAS INC. (d)—C-140
KELTEC FLORIDA INC. (m)—C-141
LEITCH VIDEO OF AMERICA INC.
(m)—C-142
LOGITEK (m)—C-143
MAGNAVOX CATV SYSTEMS INC.
(m)—C-143

MARCONI COMMUNICATION SYSTEMS
LTD. (m)—C-144
MICROWAVE RADIO CORP. (m)—C-145
MOTOROLA (m)—C-146
NEXUS ENGINEERING CORP. (m)—C-148
OMICRON VIDEO (m)—C-148
PICO PRODUCTS INC. (m)—C-149
RF TECHNOLOGIES (m & d)—C-152
SCI CATV SERVICES (r)—C-153
SESCOM INC. (m)—C-154
SHINTRON CO. INC. (m)—C-154
SIEL SISTEMI ELETTRONICI (m)—C-154
SWINTEK ENTERPRISES INC. (m)—C-156
TAIKAN CO. (m)—C-156
TEPCO CORP. (m)—C-158
TVT LIMITED (m)—C-160
VARIAN TVT (m & d)—C-160
VIEWSONICS INC. (m)—C-162

0210-0060

—clamping/equalizing

ALLEN AVIONICS INC. (d)—C-121
BSM BROADCAST SYSTEMS INC. (m &
d)—C-126
CENTRAL DYNAMICS LTD. (m & r)—C-128
DI-TECH INC. (m)—C-132
DYNAIR ELECTRONICS INC. (m)—C-133
DYNAMIC TECHNOLOGY LTD. (m)—C-133
FM SYSTEMS INC. (m & d)—C-135
THE GRASS VALLEY GROUP INC.
(m)—C-137
HOLZBERG INC. (d)—C-138
INTERNATIONAL MICROWAVE CORP.
(m)—C-139
INTRASTELLER ELECTRONICS (r)—C-139
ITERA/BELMOOR (d)—C-139
LEITCH VIDEO OF AMERICA INC.
(m)—C-142
OMICRON VIDEO (m)—C-148
SHINTRON CO. INC. (m)—C-154
SWINTEK ENTERPRISES INC. (m)—C-156
TELEMET (m)—C-157
VIDEOTEK INC. (m)—C-162

0210-0080

—distribution

ALLEN AVIONICS INC. (d)—C-121
AUGAT COMMUNICATIONS GROUP INC.
(m)—C-124
BLONDER-TONGUE LABORATORIES INC.
(m)—C-126
BSM BROADCAST SYSTEMS INC. (m &
d)—C-126
CABLE CONVERTER SERVICES CORP.
(r)—C-127
CENTRAL DYNAMICS LTD. (m & r)—C-128
CHANNEL MASTER (m)—C-128
CONTINENTAL ELECTRONICS (d)—C-131
DIGITRACE INC. (r)—C-132
DYNAIR ELECTRONICS INC. (m)—C-133
DYNAMIC TECHNOLOGY LTD. (m)—C-133
ESE (m)—C-134
FM SYSTEMS INC. (m & d)—C-135
GAMCO INDUSTRIES INC. (m)—C-136
THE GRASS VALLEY GROUP INC.
(m)—C-137
JAMES GRUNDER & ASSOCIATES INC.
(m)—C-137
HALL ELECTRONICS INC. (d)—C-137

HOLZBERG INC. (d)—C-138
INTRASTELLER ELECTRONICS (r)—C-139
LAIRD TELEMEDIA INC. (m)—C-141
LEITCH VIDEO OF AMERICA INC.
(m)—C-142
LOGITEK (m)—C-143
MAGNAVOX CATV SYSTEMS INC.
(m)—C-143
MOBILE-CAM PRODUCTS (m)—C-146
MODULATION SCIENCES INC. (m)—C-146
OMICRON VIDEO (m)—C-148
PICO PRODUCTS INC. (m)—C-149
Q-BIT CORP. (m)—C-151
SESCOM INC. (m)—C-154
SHINTRON CO. INC. (m)—C-154
SWINTEK ENTERPRISES INC. (m)—C-156
TELE-MEASUREMENTS INC. (d)—C-157
TELEMET (m)—C-157
VIDEO ACCESSORY CORP. (m)—C-161
VIDEOTEK INC. (m)—C-162

0210-0100

—line drive

BSM BROADCAST SYSTEMS INC. (m &
d)—C-126
CABLE CONVERTER SERVICES CORP.
(r)—C-127
DYNAIR ELECTRONICS INC. (m)—C-133
HOLZBERG INC. (d)—C-138
INTRASTELLER ELECTRONICS (r)—C-139
LEITCH VIDEO OF AMERICA INC.
(m)—C-142
MODULATION SCIENCES INC. (m)—C-146
MOTOROLA (m)—C-146
OMICRON VIDEO (m)—C-148
SWINTEK ENTERPRISES INC. (m)—C-156
VALLEY INTERNATIONAL INC. (m)—C-160

0210-0120

—pulse distribution

BSM BROADCAST SYSTEMS INC. (m &
d)—C-126
CABLE CONVERTER SERVICES CORP.
(r)—C-127
CENTRAL DYNAMICS LTD. (m & r)—C-128
DI-TECH INC. (m)—C-132
DYNAIR ELECTRONICS INC. (m)—C-133
DYNAMIC TECHNOLOGY LTD. (m)—C-133
HOLZBERG INC. (d)—C-138
IMMAD BROADCAST SERVICES (d &
r)—C-139
INTRASTELLER ELECTRONICS (r)—C-139
LEITCH VIDEO OF AMERICA INC.
(m)—C-142
OMICRON VIDEO (m)—C-148
SHINTRON CO. INC. (m)—C-154
TELE-MEASUREMENTS INC. (d)—C-157
TELEMET (m)—C-157
VIDEO ACCESSORY CORP. (m)—C-161
VIDEOTEK INC. (m)—C-162

0210-0140

—RF-peak limiting

CABLE CONVERTER SERVICES CORP.
(r)—C-127
CONTINENTAL ELECTRONICS (m)—C-131

DELTA ELECTRONICS INC. (m)—C-132
INTRASTELLER ELECTRONICS (r)—C-139
VALLEY INTERNATIONAL INC. (m)—C-160

0210-0160

—RF-power

AEG BAYLY INC. (m)—C-120
BROADCAST MICROWAVE SERVICES INC.
(m)—C-126
CABLE CONVERTER SERVICES CORP.
(r)—C-127
COAXIAL DYNAMICS INC. (m)—C-130
COMARK COMMUNICATIONS INC.
(m)—C-130
COMWAVE (m & r)—C-130
CONTINENTAL ELECTRONICS (m)—C-131
EMCEE (m)—C-134
GLOBAL SYSTEMS CORP. (m)—C-136
INTERNATIONAL MICROWAVE CORP.
(m)—C-139
INTRASTELLER ELECTRONICS (r)—C-139
MARCOM (m)—C-144
MARCONI COMMUNICATION SYSTEMS
LTD. (m)—C-144
MOTOROLA (m)—C-146
RODELCO ELECTRONICS CORP.
(m)—C-152
SIEL SISTEMI ELETTRONICI (m)—C-154
TEPCO CORP. (m)—C-158
TRIPLE CROWN ELECTRONICS INC.
(m)—C-160
VARIAN TVT (m)—C-160
VECTOR TECHNOLOGY INC. (m)—C-161

0210-0180

—video/audio distribution

ALLEN AVIONICS INC. (d)—C-121
AMX CORP. (d)—C-122
BSM BROADCAST SYSTEMS INC. (m &
d)—C-126
CABLE CONVERTER SERVICES CORP.
(r)—C-127
CROWN INTERNATIONAL INC. (m)—C-131
DI-TECH INC. (m)—C-132
DYNAIR ELECTRONICS INC. (m)—C-133
ESE (m)—C-134
FM SYSTEMS INC. (m & d)—C-135
THE GRASS VALLEY GROUP INC.
(m)—C-137
HOLZBERG INC. (d)—C-138
IMAGE VIDEO LTD. (m)—C-139
IMMAD BROADCAST SERVICES (d &
r)—C-139
LASER DIODE INC. (m)—C-142
LEITCH VIDEO OF AMERICA INC.
(m)—C-142
OMICRON VIDEO (m)—C-148
PICO PRODUCTS INC. (m)—C-149
QUALITY VIDEO SUPPLY CORP.
(d)—C-151
SESCOM INC. (m)—C-154
SHINTRON CO. INC. (m)—C-154
TELEMET (m)—C-157
UTAH SCIENTIFIC INC. (m)—C-160
VGV INC. (m)—C-161
VIDEO ACCESSORY CORP. (m)—C-161
VIDEOTEK INC. (m)—C-162

BROADCAST EQUIPMENT—0200

0210-0200

Bridger Stations

ANIXTER CANADA INC. (d)—C-123
CABLE CONVERTER SERVICES CORP.
(r)—C-127
DELTA ELECTRONICS INC. (m)—C-132
DIGITRACE INC. (r)—C-132
GAMCO INDUSTRIES INC. (m)—C-136
MAGNAVOX CATV SYSTEMS INC.
(m)—C-143
SCI CATV SERVICES (r)—C-153

0210-0220

Buzz Tone Eliminators

ADC TELECOMMUNICATIONS INC.
(m)—C-120
BROADCAST VIDEO SYSTEMS LTD.
(m)—C-126
VIDEO ACCESSORY CORP. (m)—C-161

0210-0260

Coaxial Cable

ADAPT COMMUNICATION SUPPLY CO.
INC. (d)—C-120
ALLIED ELECTRONICS (d)—C-121
ANDREW CORP. (m)—C-122
ANIXTER CANADA INC. (d)—C-123
ANTSCO CORP. (m)—C-123
THE AUDIO BROADCAST GROUP INC.
(d)—C-124
BARRETT ASSOCIATES INC. (d)—C-125
BELDEN ELECTRONIC WIRE & CABLE
(m)—C-125
BROADCAST SUPPLY WEST (d)—C-126
CABLEWAVE SYSTEMS (m)—C-127
CAROL CABLE CO. (m)—C-127
CATV SERVICES INC. (d)—C-128
CAVECO EQUIPMENT LTD. (d)—C-128
CHANNEL MASTER (m)—C-128
CLARK WIRE AND CABLE (d)—C-129
COMM/SCOPE INC. (m)—C-130
COMMUNICATION MARKETING & CON-
SULTING LTD. (m)—C-130
COMWAVE (d)—C-130
JERRY CONN ASSOCIATES INC.
(d)—C-130
CONNECTRONICS CORP. (m)—C-130
CONTINENTAL ELECTRONICS (d)—C-131
dB COMMUNICATIONS INC. (d)—C-131
DECIBEL PRODUCTS INC. (m)—C-131
DIELECTRIC COMMUNICATIONS
(m)—C-132
DROP SHOP LTD. INC. (d)—C-133
DYNATECH COMMUNICATIONS (m)—C-133
G. C. ELECTRONICS CO. (m)—C-136
GENERAL INSTRUMENT CORP.
(m)—C-136
HARRIS ALLIED BROADCAST EQUIPMENT
(d)—C-137
HOLZBERG INC. (d)—C-138
IMMAD BROADCAST SERVICES (d &
r)—C-139
JAMPRO ANTENNAS INC. (d)—C-140
KINTONIC LABORATORIES INC. (d)—C-141
MAGNAVOX CATV SYSTEMS INC.
(d)—C-143
MARCOM (d)—C-144
MARTI ELECTRONICS INC. (d)—C-144
MICRODYNE CORP. (m)—C-144
MICROWAVE RADIO CORP. (d)—C-145
MOHAWK WIRE & CABLE CORP.
(m)—C-146
PICO PRODUCTS INC. (m)—C-149
PINZONE COMMUNICATIONS (d)—C-150
QUALITY VIDEO SUPPLY CORP.
(d)—C-151
RADIO RESOURCES INC. (d)—C-151
SANCHEZ COMMUNICATIONS (d)—C-153
SATELLITE SYSTEMS OF BREVARO
(r)—C-153
SCALA ELECTRONIC CORP. (d)—C-153

SCIENTIFIC-ATLANTA INC. (m)—C-153
SEL-TRONICS INC. (d)—C-154
SHIVELY LABORATORIES INC. (m &
d)—C-154
SPECTRUM (d)—C-155
STEVENS TOWER CO. INC. (d & r)—C-156
TECHNI-TOOL INC. (d)—C-157
TELE-MEASUREMENTS INC. (d)—C-157
TEPCO CORP. (d)—C-158
TIMES FIBER COMMUNICATIONS INC.
(m)—C-159
TRANSMISSION STRUCTURES LIMITED
(r)—C-159
TRILOGY COMMUNICATIONS (m)—C-159
TROMPETER ELECTRONICS INC.
(m)—C-160
VECTOR TECHNOLOGY INC. (d)—C-161
WIREWORKS CORP. (m)—C-164

0210-0360

Coils, RF

BARRETT ASSOCIATES INC. (d)—C-125
COMMUNICATION MARKETING & CON-
SULTING LTD. (m)—C-130
CONTINENTAL ELECTRONICS (d)—C-131
DELTA ELECTRONICS INC. (m)—C-132
DIELECTRIC COMMUNICATIONS
(m)—C-132
KINTONIC LABORATORIES INC. (m)—C-141
MARCOM (d)—C-144
TAIKAN CO. (m)—C-156
TELEPLEX INC. (m)—C-157
TRANSMISSION STRUCTURES LIMITED
(r)—C-159
VECTOR TECHNOLOGY INC. (m)—C-161

0210-0380

Communications Systems

ALLIED BROADCAST EQUIPMENT CORP.
(d)—C-121
AMERICAN LIGHTWAVE SYSTEMS INC.
(m)—C-122
ANIXTER CANADA INC. (d)—C-123
ARTEL COMMUNICATIONS CORP.
(m)—C-124
CHANNEL MASTER (m)—C-128
COLORADO VIDEO INC. (m)—C-130
COMWAVE (m & d & r)—C-130
DECIBEL PRODUCTS INC. (m)—C-131
DYNATECH COMMUNICATIONS (m)—C-133
EEG ENTERPRISES INC. (m)—C-133
GLOBAL SYSTEMS CORP. (m)—C-136
HARRIS ALLIED BROADCAST EQUIPMENT
(m)—C-137
HARRIS FARINON (m & r)—C-137
HOLZBERG INC. (d)—C-138
INTERAND CORP. (m)—C-139
INTERNATIONAL MICROWAVE CORP.
(m)—C-139
LEAMING INDUSTRIES (m)—C-142
LIGHTING ELECTRIC OF PENNSYLVANIA
INC. (d & r)—C-142
LNR COMMUNICATIONS INC. (m)—C-143
LORAL TERRACOM (m)—C-143
M/A-COM MAC INC. (m)—C-143
MARCOM (d)—C-144
MARTI ELECTRONICS INC. (m)—C-144
MICRODYNE CORP. (m)—C-144
MICROWAVE RADIO CORP. (m)—C-145
MOSELEY ASSOCIATES INC. (m)—C-146
MOTOROLA INC. (m)—C-146
ORCHARD COMMUNICATIONS INC.
(m)—C-148
T. R. PITTS CO. (d)—C-150
REACH ELECTRONICS INC. (m)—C-152
RF TECHNOLOGY INC. (m)—C-152
SYSTEMATION Corp. (m)—C-156
TELE-MEASUREMENTS INC. (d)—C-157
TELEMET (m)—C-157
TELEPLEX INC. (m)—C-157
TIMES FIBER COMMUNICATIONS INC.
(m)—C-159

VARIAN TVT (d)—C-160
WALTON TOWERS INC. (r)—C-162

0210-0400

—microwave

BCS (d & r)—C-125
BROADCAST MICROWAVE SERVICES INC.
(m)—C-126
COMWAVE (m & d & r)—C-130
DOLBY LABORATORIES INC. (m)—C-132
GLOBAL SYSTEMS CORP. (m)—C-136
HARRIS FARINON (m & r)—C-137
IKEGAMI ELECTRONICS (U.S.A.) INC.
(m)—C-138
INTERNATIONAL MICROWAVE CORP.
(m)—C-139
LNR COMMUNICATIONS INC. (m)—C-143
LORAL TERRACOM (m)—C-143
M/A-COM MAC INC. (m)—C-143
MARTI ELECTRONICS INC. (m)—C-144
MICRO-NOW INSTRUMENT CO. INC.
(m)—C-145
MICROWAVE RADIO CORP. (m)—C-145
MOBILE-CAM PRODUCTS (d)—C-146
MOSELEY ASSOCIATES INC. (m)—C-146
MOTOROLA (m)—C-146
MOTOROLA INC. (m)—C-146
RADIATION SYSTEMS INC. (m & d)—C-151
RF TECHNOLOGY INC. (m)—C-152
TELEPLEX INC. (m)—C-157
T.F.T. INC. (m)—C-158
VARIAN TVT (d)—C-160
WALTON TOWERS INC. (r)—C-162
WESTEC COMMUNICATIONS INC.
(m)—C-162

0210-0420

—multiplex

AMERICAN LIGHTWAVE SYSTEMS INC.
(m)—C-122
ARTEL COMMUNICATIONS CORP.
(m)—C-124
COLORADO VIDEO INC. (m)—C-130
FM SYSTEMS INC. (m & d)—C-135
GRAHAM-PATTEN SYSTEMS INC. (m &
d)—C-136
INTERNATIONAL MICROWAVE CORP.
(m)—C-139
LORAL TERRACOM (m)—C-143
MICRO COMMUNICATIONS INC.
(m)—C-144
MICROWAVE RADIO CORP. (m)—C-145
RF TECHNOLOGY INC. (m)—C-152
TELEPLEX INC. (m)—C-157
T.F.T. INC. (m)—C-158

0210-0440

—STL

ARTEL COMMUNICATIONS CORP.
(m)—C-124
THE AUDIO BROADCAST GROUP INC.
(d)—C-124
BARRETT ASSOCIATES INC. (d)—C-125
BROADCAST SUPPLY WEST (d)—C-126
CONTINENTAL ELECTRONICS (d)—C-131
GLOBAL SYSTEMS CORP. (m)—C-136
GRAHAM-PATTEN SYSTEMS INC. (m &
d)—C-136
HARRIS FARINON (m & r)—C-137
INTERNATIONAL MICROWAVE CORP.
(m)—C-139
LEAMING INDUSTRIES (m)—C-142
M/A-COM MAC INC. (m)—C-143
MARTI ELECTRONICS INC. (m)—C-144
MICROWAVE RADIO CORP. (m)—C-145
MOSELEY ASSOCIATES INC. (m)—C-146
ORCHARD COMMUNICATIONS INC.
(m)—C-148
RF TECHNOLOGY INC. (m)—C-152

SYNCHRONOUS COMMUNICATIONS INC.
(m)—C-156
TELEWET (m)—C-157
TELEPLEX INC. (m)—C-157
T.F.T. INC. (m)—C-158
VARIAN TVT (d)—C-160
WEGENER COMMUNICATIONS INC.
(m)—C-162

0210-0460

—TSL

ARTEL COMMUNICATIONS CORP.
(m)—C-124
THE AUDIO BROADCAST GROUP INC.
(d)—C-124
BARRETT ASSOCIATES INC. (d)—C-125
BROADCAST SUPPLY WEST (d)—C-126
CONTINENTAL ELECTRONICS (d)—C-131
GRAHAM-PATTEN SYSTEMS INC. (m &
d)—C-136
HARRIS FARINON (m & r)—C-137
INTERNATIONAL MICROWAVE CORP.
(m)—C-139
M/A-COM MAC INC. (m)—C-143
MARTI ELECTRONICS INC. (m)—C-144
MICROWAVE RADIO CORP. (m)—C-145
MOSELEY ASSOCIATES INC. (m)—C-146
ORCHARD COMMUNICATIONS INC.
(m)—C-148
RF TECHNOLOGY INC. (m)—C-152
TELEPLEX INC. (m)—C-157
T.F.T. INC. (m)—C-158
VARIAN TVT (d)—C-160
WEGENER COMMUNICATIONS INC.
(m)—C-162

0210-0480

Connectors

ADAPT COMMUNICATION SUPPLY CO.
INC. (d)—C-120
AOC TELECOMMUNICATIONS INC.
(m)—C-120
ALLIED ELECTRONICS (d)—C-121
ALPHA WIRE CORP. (m)—C-122
ANIXTER CANADA INC. (d)—C-123
AVA ELECTRONICS CORP. (m)—C-124
BARRETT ASSOCIATES INC. (d)—C-125
BIRD ELECTRONIC CORP. (m & d)—C-125
CABLE-LOCK CONNECTORS LTD.
(m)—C-127
CROUSE-HINDS (m)—C-127
CANARE CABLE INC. (m & d)—C-127
CLARK WIRE AND CABLE (d)—C-129
COLORMAX ELECTRONIC CORP.
(d)—C-130
COMMUNICATION MARKETING & CON-
SULTING LTD. (m)—C-130
CONNECTRONICS CORP. (m)—C-130
dB COMMUNICATIONS INC. (d)—C-131
DECIBEL PRODUCTS INC. (m)—C-131
DROP SHOP LTD. INC. (m)—C-133
FUSION ELECTRONICS INC. (d)—C-135
G. C. ELECTRONICS CO. (m)—C-136
HOLZBERG INC. (d)—C-138
INTERNATIONAL MICROWAVE CORP.
(d)—C-139
KINGS ELECTRONICS CO. INC. (m)—C-141
K-TECH (r)—C-141
LEMO USA INC. (m & d)—C-142
LRC/VITEK ELECTRONICS (m)—C-143
MAGNAVOX CATV SYSTEMS INC.
(d)—C-143
MARCOM (d)—C-144
MICRODYNE CORP. (m)—C-144
PICO PRODUCTS INC. (m)—C-149
T. R. PITTS CO. (d)—C-150
PPC (PRODUCTION PRODUCTS CO.)
(m)—C-150
QUALITY VIDEO SUPPLY CORP. (m &
d)—C-151
SANCHEZ COMMUNICATIONS (d)—C-153
SCALA ELECTRONIC CORP. (d)—C-153

SEI ELECTRONICS (d)—C-154
SEL-TRONICS INC. (d)—C-154
SHIVELY LABORATORIES INC. (m)—C-154
TAIKAN CO. (m)—C-156
TELE-MEASUREMENTS INC. (d)—C-157
TENNAPLEX SYSTEMS LTD. (d)—C-158
TROMPETER ELECTRONICS INC. (m)—C-160
VEAM (m)—C-161
VIEWSONICS INC. (m)—C-162
WIREWORKS CORP. (d)—C-164

0210-0580 Earth Terminals

ANDREW CORP. (m)—C-122
ANIXTER CANADA INC. (d)—C-123
AVANTEK INC. (m & r)—C-124
R. L. DRAKE CO. (m)—C-132
HARRIS CORP. (m)—C-137
HOLZBERG INC. (d)—C-138
KTECH (r)—C-141
MARCOM (d)—C-144
MICRODYNE CORP. (m)—C-144
PINZONE COMMUNICATIONS (d)—C-150
SATELLITE SYSTEMS OF BREVARD (r)—C-153
SCIENTIFIC-ATLANTA INC. (m)—C-153
SPECTRUM (d)—C-155
WEGENER COMMUNICATIONS INC. (m)—C-162

0210-0600 —receive only

ANDREW CORP. (m)—C-122
AVANTEK INC. (m & r)—C-124
CHANNEL MASTER (m)—C-128
R. L. DRAKE CO. (m)—C-132
HARRIS CORP. (m)—C-137
LINDSAY SPECIALTY PRODUCTS (m)—C-142
PINZONE COMMUNICATIONS (d)—C-150
TRIPLE CROWN ELECTRONICS INC. (m)—C-160
WEGENER COMMUNICATIONS INC. (m)—C-162

0210-0620 —receive/transmit

ANDREW CORP. (m)—C-122
AVANTEK INC. (m & r)—C-124
BCS (d & r)—C-125
HARRIS CORP. (m)—C-137
HARRIS FARINON (m & r)—C-137
KTECH (r)—C-141
LNR COMMUNICATIONS INC. (m)—C-143
PINZONE COMMUNICATIONS (d)—C-150
SCIENTIFIC-ATLANTA INC. (m)—C-153
TELESCRIPT INDUSTRIES CORP. (m)—C-157
WEGENER COMMUNICATIONS INC. (m)—C-162

0210-0640 FM Processors-FM Sub-Carrier Converters

AEG BAYLY INC. (m)—C-120
AMERICAN LIGHTWAVE SYSTEMS INC. (m)—C-122
ANIXTER CANADA INC. (d)—C-123
THE AUDIO BROADCAST GROUP INC. (d)—C-124
BCS (d & r)—C-125
CIRCUIT RESEARCH LABS INC. (m)—C-129
CONTINENTAL ELECTRONICS (d)—C-131
FM SYSTEMS INC. (m & d)—C-135
HALL ELECTRONICS INC. (d)—C-137
HARRIS ALLIED BROADCAST EQUIPMENT (m)—C-137

HOLZBERG INC. (d)—C-138
INTERNATIONAL MICROWAVE CORP. (m)—C-139
LEAMING INDUSTRIES (m)—C-142
MAGNAVOX CATV SYSTEMS INC. (d)—C-143
MARCOM (d)—C-144
MODULATION SCIENCES INC. (m)—C-146
NEXUS ENGINEERING CORP. (m)—C-148
RF TECHNOLOGIES (m & d)—C-152
SPECTRUM (d)—C-155
SYNCHRONOUS COMMUNICATIONS INC. (m)—C-158
TRIPLE CROWN ELECTRONICS INC. (m)—C-160
VALLEY INTERNATIONAL INC. (m)—C-160
WEGENER COMMUNICATIONS INC. (m)—C-162

0210-0660 Fiber Optic Fctors

AMERICAN LIGHTWAVE SYSTEMS INC. (m)—C-122
CATV SERVICES INC. (d)—C-128
HOLZBERG INC. (d)—C-138
QUALITY VIDEO SUPPLY CORP. (d)—C-151
RF TECHNOLOGIES (m & d)—C-152
SPECTRUM (d)—C-155
SYNCHRONOUS COMMUNICATIONS INC. (m)—C-156
TELE-MEASUREMENTS INC. (d)—C-157

0210-0680 Filters-Band Pass

AIRTRON (m)—C-120
ANTSCO CORP. (m)—C-123
BIRD ELECTRONIC CORP. (m & d)—C-125
CHANNEL MASTER (m)—C-128
COAXIAL DYNAMICS INC. (m)—C-130
COLORMAX ELECTRONIC CORP. (d)—C-130
dB COMMUNICATIONS INC. (d)—C-131
DECIBEL PRODUCTS INC. (m)—C-131
DONLEY CABLEVISION SUPPLY (d)—C-132
GAMCO INDUSTRIES INC. (m)—C-136
LINDSAY SPECIALTY PRODUCTS (m)—C-142
MARCOM (d)—C-144
MICRO COMMUNICATIONS INC. (m)—C-144
MICROWAVE FILTER CO. INC. (m)—C-145
RF TECHNOLOGIES (m & d)—C-152
SHIVELY LABORATORIES INC. (m)—C-154
TELEVISION EQUIPMENT ASSOCIATES INC. (m)—C-158
TENNAPLEX SYSTEMS LTD. (d)—C-158
VIEWSONICS INC. (m)—C-162
WIDE BAND ENGINEERING CO. (m)—C-162

0210-0700 Gaskets

AIRTRON (m)—C-120
CHOMERICS INC. (m)—C-129
TRANSMISSION STRUCTURES LIMITED (r)—C-159

0210-0720 —RF

AIRTRON (m)—C-120
THE AUDIO BRDADCAST GROUP INC. (d)—C-124
CHOMERICS INC. (m)—C-129
COMARK COMMUNICATIONS INC. (m)—C-130
CONTINENTAL ELECTRONICS (m)—C-131
INTRASTELLER ELECTRONICS (r)—C-139
MICRO COMMUNICATIONS INC. (m)—C-144
TENNAPLEX SYSTEMS LTD. (d)—C-158

Some 23,705 key industry people can see
your message when you advertise
in the
Television & Cable Factbook

0210-0740 —waveguide

AIRTRON (m)—C-120
CHOMERICS INC. (m)—C-129
COMARK COMMUNICATIONS INC. (m)—C-130
JAMPRO ANTENNAS INC. (d)—C-140
MICRO COMMUNICATIONS INC. (m)—C-144
RADIATION SYSTEMS INC. (d)—C-151
TELEPLEX INC. (m)—C-157
TENNAPLEX SYSTEMS LTD. (d)—C-158

0210-0760 Generators-SCA

ANIXTER CANADA INC. (d)—C-123
BARRETT ASSOCIATES INC. (d)—C-125
BROADCAST ELECTRONICS INC. (m)—C-126
CIRCUIT RESEARCH LABS INC. (m)—C-129
COMWAVE (m & r)—C-130
CONTINENTAL ELECTRONICS (d)—C-131
HOLZBERG INC. (d)—C-138
MARCOM (m)—C-144
MARTI ELECTRONICS INC. (m)—C-144
MODULATION SCIENCES INC. (m)—C-146
MOSELEY ASSOCIATES INC. (m)—C-146
T.F.T. INC. (m)—C-158
TVT LIMITED (m)—C-160

0210-0780 Load Resistors, Coaxial

ALTRONIC RESEARCH INC. (m & d & r)—C-122
BARRETT ASSOCIATES INC. (d)—C-125
BIRD ELECTRONIC CORP. (m & d)—C-125
COAXIAL DYNAMICS INC. (m)—C-130
CONTINENTAL ELECTRONICS (d)—C-131
GILBERT ENGINEERING CO. INC. (m)—C-136
KDI/TRIANGLE ELECTRONICS (m)—C-141
KINGS ELECTRONICS CO. INC. (m)—C-141
NARDA MICROWAVE CORP. (m)—C-147
TVT LIMITED (m)—C-160

0210-0800 Multiplexers

AIRTRON (m)—C-120
AMERICAN LIGHTWAVE SYSTEMS INC. (m)—C-122
ANIXTER CANADA INC. (d)—C-123
BLONDER-TONGUE LABORATORIES INC. (m)—C-126
THE CAMERA MART INC. (d & r)—C-127
COLORADO VIDEO INC. (m)—C-130
CONTINENTAL ELECTRONICS (d)—C-131
FM SYSTEMS INC. (m & d)—C-135
GLOBAL SYSTEMS CORP. (m)—C-136
IMMAD BROADCAST SERVICES (r)—C-139
KINTONIC LABORATORIES INC. (m)—C-141
LAIRD TELEMEDIA INC. (m)—C-141
LORAL TERRACOM (m)—C-143
MICRO COMMUNICATIONS INC. (m)—C-144
NEC AMERICA INC. (m)—C-147
ROCKWELL INTERNATIONAL CORP. (m)—C-152
SHIVELY LABORATORIES INC. (m)—C-154
TELE-MEASUREMENTS INC. (d)—C-157
VIEWSONICS INC. (m)—C-162
WEGENER COMMUNICATIONS INC. (m)—C-162

0210-0820 Quartz Crystals

FUSION ELECTRONICS INC. (d)—C-135
MOTOROLA INC. (m)—C-146

0210-0840 RF Power Equipment

BROADCAST ELECTRONICS INC. (m)—C-126
CAVECO EQUIPMENT LTD. (d)—C-128
CHANNEL MASTER (m)—C-128
COMWAVE (m & r)—C-130
CONTINENTAL ELECTRONICS (m)—C-131
GLOBAL SYSTEMS CORP. (m)—C-136
HALL ELECTRONICS INC. (d)—C-137
HOLZBERG INC. (d)—C-138
JAMPRO ANTENNAS INC. (d)—C-140
MARCOM (m & d)—C-144
MARCONI COMMUNICATION SYSTEMS LTD. (m)—C-144
MICRO COMMUNICATIONS INC. (m)—C-144
MICROWAVE RADIO CORP. (m)—C-145
NEXUS ENGINEERING CORP. (m)—C-148
RF TECHNOLOGIES (m & d)—C-152
SIEL SISTEMI ELETTRONICI (m)—C-154
TVT LIMITED (m)—C-160
VARIAN TVT (m)—C-160

0210-0860 —AM exciters

CONTINENTAL ELECTRONICS (d)—C-131
HARRIS ALLIED BROADCAST EQUIPMENT (m)—C-137
KAHN COMMUNICATIONS INC. (m)—C-140
RADIO RESOURCES INC. (d)—C-151

0210-0880 —AM stereo exciters

THE AUDIO BROADCAST GROUP INC. (d)—C-124
BROADCAST ELECTRONICS INC. (m & r)—C-126
CONTINENTAL ELECTRONICS (d)—C-131
DELTA ELECTRONICS INC. (m)—C-132
KAHN COMMUNICATIONS INC. (m)—C-140

0210-0920 —attenuators

ADAPT COMMUNICATION SUPPLY CO. INC. (d)—C-120
ALLEN AVIONICS INC. (d)—C-121
AVA ELECTRONICS CORP. (m)—C-124
BIRD ELECTRONIC CORP. (m & d)—C-125
THE CAMERA MART INC. (d & r)—C-127
COAXIAL DYNAMICS INC. (m)—C-130
dB COMMUNICATIONS INC. (d)—C-131
DONLEY CABLEVISION SUPPLY (d)—C-132
GAMCO INDUSTRIES INC. (m)—C-136
KAY ELEMETRICS CORP. (m)—C-140
KDI/TRIANGLE ELECTRONICS (m)—C-141
KINGS ELECTRONICS CO. INC. (m)—C-141
KINTONIC LABORATORIES INC. (m)—C-141
NARDA MICROWAVE CORP. (m)—C-147
PICO PRODUCTS INC. (m)—C-149
SESCOM INC. (m)—C-154

BROADCAST EQUIPMENT—0200

TENNAPLEX SYSTEMS LTD. (d)—C-158
VIEWSONICS INC. (m)—C-162
WAVETEK RF PRODUCTS INC. (m)—C-162

0210-0960

—converters

ALPHA WIRE CORP. (m)—C-122
AMERICAN LIGHTWAVE SYSTEMS INC.
(m)—C-122
BLONDER-TONGUE LABORATORIES INC.
(m)—C-126
COLORMAX ELECTRONIC CORP.
(d)—C-130
COMWAVE (m & r)—C-130
GLOBAL SYSTEMS CORP. (m)—C-136
LNR COMMUNICATIONS INC. (m)—C-143
SYNCHRONOUS COMMUNICATIONS INC.
(m)—C-156
VGV INC. (m)—C-161

0210-0980

—diplexers

AIRTRON (m)—C-120
ANTSCO CORP. (m)—C-123
BLONDER-TONGUE LABORATORIES INC.
(m)—C-126
BROADCAST MICROWAVE SERVICES INC.
(m)—C-126
COMARK COMMUNICATIONS INC.
(m)—C-130
CONTINENTAL ELECTRONICS (d)—C-131
DIELECTRIC COMMUNICATIONS
(m)—C-132
GLOBAL SYSTEMS CORP. (m)—C-136
IMMAD BROADCAST SERVICES (r)—C-139
JAMPRO ANTENNAS INC. (m)—C-140
KDI/TRIANGLE ELECTRONICS (m)—C-141
KINTONIC LABORATORIES INC. (m)—C-141
LEAMING INDUSTRIES (m)—C-142
MARCONI COMMUNICATION SYSTEMS
LTD. (m)—C-144
MICRO COMMUNICATIONS INC.
(m)—C-144
NEC AMERICA INC. (m)—C-147
SHIVELY LABORATORIES INC. (m)—C-154
TELEPLEX INC. (m)—C-157
TENNAPLEX SYSTEMS LTD. (d)—C-158
TVT LIMITED (m)—C-160
UTE MICROWAVE INC. (m)—C-160
VECTOR TECHNOLOGY INC. (m)—C-161
VIEWSONICS INC. (m)—C-162

0210-1000

—filters

AIRTRON (m)—C-120
ANTSCO CORP. (m)—C-123
BIRD ELECTRONIC CORP. (m & d)—C-125
BROADCAST MICROWAVE SERVICES INC.
(m)—C-126
COAXIAL DYNAMICS INC. (m)—C-130
COLORMAX ELECTRONIC CORP.
(d)—C-130
CONTINENTAL ELECTRONICS (d)—C-131
CONTROL CONCEPTS CORP. (m)—C-131
DECIBEL PRODUCTS INC. (m)—C-131
DIELECTRIC COMMUNICATIONS
(m)—C-132
DONLEY CABLEVISION SUPPLY
(d)—C-132
GAMCO INDUSTRIES INC. (m)—C-136
GLOBAL SYSTEMS CORP. (m)—C-136
IMMAD BROADCAST SERVICES (r)—C-139
JAMPRO ANTENNAS INC. (m)—C-140
KINTONIC LABORATORIES INC. (m)—C-141
MARCONI COMMUNICATION SYSTEMS
LTD. (m)—C-144
MICRO COMMUNICATIONS INC.
(m)—C-144
MICROWAVE FILTER CO. INC. (m)—C-145

MICROWAVE RADIO CORP. (m &
d)—C-145
PICO PRODUCTS INC. (m)—C-149
RF TECHNOLOGY INC. (d)—C-152
SHIVELY LABORATORIES INC. (m)—C-154
TENNAPLEX SYSTEMS LTD. (d)—C-158
UTE MICROWAVE INC. (m)—C-160
VECTOR TECHNOLOGY INC. (m)—C-161
VIEWSONICS INC. (m)—C-162

0210-1020

—FM exciters

AEG BAYLY INC. (m)—C-120
THE AUDIO BROADCAST GROUP INC.
(d)—C-124
BCS (d & r)—C-125
BROADCAST ELECTRONICS INC. (m &
r)—C-126
BROADCAST MICROWAVE SERVICES INC.
(m)—C-126
BROADCAST SUPPLY WEST (d)—C-126
CONTINENTAL ELECTRONICS (m)—C-131
FM SYSTEMS INC. (m & d)—C-135
HARRIS FARINON (m & r)—C-137
JAMPRO ANTENNAS INC. (d)—C-140
LARCAN COMMUNICATIONS EQUIPMENT
INC. (m)—C-141
LDL COMMUNICATIONS INC. (m)—C-142
LNR COMMUNICATIONS INC. (m)—C-143
MARCOM (m)—C-144
MARTI ELECTRONICS INC. (m)—C-144
MICRODYNE CORP. (m)—C-144
NEC AMERICA INC. (m)—C-147
NEXUS ENGINEERING CORP. (m)—C-148
QEI CORP. (m & d)—C-151
RADIO RESOURCES INC. (d)—C-151
ROHDE & SCHWARZ INC. (m)—C-152
SIEL SISTEMI ELETTRONICI (m)—C-154
TEKO TELECOM (m)—C-157
TELEVISION TECHNOLOGY CORP.
(m)—C-158
TVT LIMITED (m)—C-160
VARIAN TVT (m)—C-160
VECTOR TECHNOLOGY INC. (m)—C-161

0210-1040

—leads

AIRTRON (m)—C-120
BIRD ELECTRONIC CORP. (m & d)—C-125
COAXIAL DYNAMICS INC. (m)—C-130
CONTINENTAL ELECTRONICS (m)—C-131
DECIBEL PRODUCTS INC. (m)—C-131
DIELECTRIC COMMUNICATIONS
(m)—C-132
JAMPRO ANTENNAS INC. (d)—C-140
KDI/TRIANGLE ELECTRONICS (m)—C-141
KINTONIC LABORATORIES INC. (m)—C-141
MARCONI COMMUNICATION SYSTEMS
LTD. (m)—C-144
MICRO COMMUNICATIONS INC.
(m)—C-144
NARDA MICROWAVE CORP. (m)—C-147
QEI CORP. (d)—C-151
SHIVELY LABORATORIES INC. (m)—C-154
TELEPLEX INC. (m)—C-157
TENNAPLEX SYSTEMS LTD. (d)—C-158
TVT LIMITED (m)—C-160
VECTOR TECHNOLOGY INC. (m)—C-161

0210-1060

—modulators

AMERICAN LIGHTWAVE SYSTEMS INC.
(m)—C-122
ANTENNA TECHNOLOGY CORP. (d)—C-123
BARCO VIDEO & COMMUNICATIONS
(m)—C-125
BLONDER-TONGUE LABORATORIES INC.
(m)—C-126
CATEL TELECOMMUNICATIONS (m)—C-128

CONTINENTAL ELECTRONICS (m)—C-131
dB COMMUNICATIONS INC. (d)—C-131
DONLEY CABLEVISION SUPPLY
(d)—C-132
GAMCO INDUSTRIES INC. (m)—C-136
GLOBAL SYSTEMS CORP. (m)—C-136
GODWIN COMMUNICATIONS (d)—C-136
IMMAD BROADCAST SERVICES (r)—C-139
INTRASTELLER ELECTRONICS (r)—C-139
JAMPRO ANTENNAS INC. (d)—C-140
LDL COMMUNICATIONS INC. (m)—C-142
LEAMING INDUSTRIES (m)—C-142
MARCONI COMMUNICATION SYSTEMS
LTD. (m)—C-144
MICRODYNE CORP. (m)—C-144
MICROWAVE RADIO CORP. (m)—C-145
MOSELEY ASSOCIATES INC. (m)—C-146
NEXUS ENGINEERING CORP. (m)—C-148
PASSIVE DEVICES INC. (d)—C-149
PICO PRODUCTS INC. (m)—C-149
RF TECHNOLOGIES (m & d)—C-152
ROHDE & SCHWARZ INC. (m)—C-152
SIEL SISTEMI ELETTRONICI (m)—C-154
SYNCHRONOUS COMMUNICATIONS INC.
(m)—C-156
TRIPLE CROWN ELECTRONICS INC.
(m)—C-160
TVT LIMITED (m)—C-160

0210-1080

—phasing networks

CONTINENTAL ELECTRONICS (m)—C-131
KINTONIC LABORATORIES INC. (m)—C-141
MARCONI COMMUNICATION SYSTEMS
LTD. (m)—C-144
SHIVELY LABORATORIES INC. (m)—C-154
TELEPLEX INC. (m)—C-157
TENNAPLEX SYSTEMS LTD. (d)—C-158
TOWNSEND CORPORATION (d)—C-159
VECTOR TECHNOLOGY INC. (m)—C-161

0210-1100

—power dividers

AIRTRON (m)—C-120
COAXIAL DYNAMICS INC. (m)—C-130
COMARK COMMUNICATIONS INC.
(m)—C-130
DECIBEL PRODUCTS INC. (m)—C-131
DIELECTRIC COMMUNICATIONS
(m)—C-132
GAMCO INDUSTRIES INC. (m)—C-136
GLOBAL SYSTEMS CORP. (m)—C-136
INTRASTELLER ELECTRONICS (r)—C-139
KDI/TRIANGLE ELECTRONICS (m)—C-141
KINTONIC LABORATORIES INC. (m)—C-141
LDL COMMUNICATIONS INC. (m)—C-142
MARCONI COMMUNICATION SYSTEMS
LTD. (m)—C-144
MICRO COMMUNICATIONS INC.
(m)—C-144
MICRODYNE CORP. (m)—C-144
NARDA MICROWAVE CORP. (m)—C-147
PASSIVE DEVICES INC. (d)—C-149
SCALA ELECTRONIC CORP. (m)—C-153
SHIVELY LABORATORIES INC. (m)—C-154
TELEPLEX INC. (m)—C-157
TENNAPLEX SYSTEMS LTD. (d)—C-158
TOWNSEND CORPORATION (d)—C-159
TVT LIMITED (m)—C-160

0210-1120

—power tubes

CECO COMMUNICATIONS INC. (d)—C-128
CONTINENTAL ELECTRONICS (d)—C-131
EEV CANADA LTD. (m)—C-133
EEV INC. (m)—C-133
FREELAND PRODUCTS INC. (r)—C-135
FUSION ELECTRONICS INC. (d)—C-135

LARCAN COMMUNICATIONS EQUIPMENT
INC. (d)—C-141
PHILIPS COMPONENTS (m)—C-149
PHILIPS COMPONENTS DISCRETE PRO-
DUCTS DIV. (m)—C-149
RICHARDSON ELECTRONICS LTD. (m &
d)—C-152
SEI ELECTRONICS (d)—C-154
THOMSON ELECTRONIC TUBE DIV.
(m)—C-158
TOWNSEND CORPORATION (d)—C-159
VARIAN TVT (m)—C-160
VECTOR TECHNOLOGY INC. (d)—C-161

0210-1140

—program subcarriers

COMWAVE (m & d & r)—C-130
CONTINENTAL ELECTRONICS (d)—C-131
GODWIN COMMUNICATIONS (d)—C-136
HARRIS FARINON (m)—C-137
M/A-COM MAC INC. (m)—C-143
T.F.T. INC. (m)—C-158
TOWNSEND CORPORATION (d)—C-159

0210-1160

—stereo generators

AEG BAYLY INC. (m)—C-120
THE AUDIO BROADCAST GROUP INC.
(d)—C-124
B & K PRECISION/MAXTEC INTERNA-
TIONAL CORP. (m)—C-125
BROADCAST ELECTRONICS INC. (m &
r)—C-126
BROADCAST SUPPLY WEST (d)—C-126
CATEL TELECOMMUNICATIONS (m)—C-128
CIRCUIT RESEARCH LABS INC.
(m)—C-129
CONTINENTAL ELECTRONICS (d)—C-131
FM SYSTEMS INC. (m & d)—C-135
GODWIN COMMUNICATIONS (d)—C-136
INOVONICS INC. (m)—C-139
KAHN COMMUNICATIONS INC. (m)—C-140
LDL COMMUNICATIONS INC. (m)—C-142
LEAMING INDUSTRIES (m)—C-142
MAGNAVOX CATV SYSTEMS INC.
(d)—C-143
MODULATION SCIENCES INC. (m)—C-146
MOSELEY ASSOCIATES INC. (m)—C-146
NEXUS ENGINEERING CORP. (m)—C-148
ORBAN (m)—C-148
QEI CORP. (m & d)—C-151
RF TECHNOLOGIES (m & d)—C-152
SCIENTIFIC-ATLANTA INC. (m)—C-153
SIEL SISTEMI ELETTRONICI (m)—C-154
TOWNSEND CORPORATION (d)—C-159
TRIPLE CROWN ELECTRONICS INC.
(m)—C-160
TVT LIMITED (m)—C-160

0210-1180

—switches

ALLIED ELECTRONICS (d)—C-121
ANTSCO CORP. (m)—C-123
BIRD ELECTRONIC CORP. (m & d)—C-125
COAXIAL DYNAMICS INC. (m)—C-130
COLORMAX ELECTRONIC CORP.
(d)—C-130
DIELECTRIC COMMUNICATIONS
(m)—C-132
DOW-KEY MICROWAVE CORP. (m)—C-132
GODWIN COMMUNICATIONS (d)—C-136
IMMAD BROADCAST SERVICES (r)—C-139
KAY ELEMETRICS CORP. (m)—C-140
KDI/TRIANGLE ELECTRONICS (m)—C-141
MARCONI COMMUNICATION SYSTEMS
LTD. (m)—C-144
MICRO COMMUNICATIONS INC.
(m)—C-144
NARDA MICROWAVE CORP. (m)—C-147

Need Broadcast TV or Cable TV Mail Labels From the Factbook?

*Call Information Marketing Services
703-821-8130*

SEI ELECTRONICS (d)—C-154
SHIVELY LABORATORIES INC. (m & d)—C-154
SWITCHCRAFT INC. (m)—C-156
SYNCHRONOUS COMMUNICATIONS INC. (m)—C-156
TELE-MEASUREMENTS INC. (d)—C-157
TOWNSEND CORPORATION (d)—C-159
TVT LIMITED (m)—C-160
VECTOR TECHNOLOGY INC. (m)—C-161

INTERNATIONAL MICROWAVE CORP. (m)—C-139
INTERNATIONAL NUCLEAR CORP. (m)—C-139
JOHNSON ELECTRONICS INC. (m)—C-140
KINTONIC LABORATORIES INC. (d)—C-141
MARCOM (d)—C-144
RADIO RESOURCES INC. (d)—C-151
SCHAFFER WORLD COMMUNICATIONS (d)—C-153
T.F.T. INC. (m)—C-158

TELEVISION TECHNOLOGY CORP. (m)—C-158
T.F.T. INC. (m)—C-158

INTERAND CORP. (m)—C-139
MARCOM (d)—C-144

0210-1200

—TV exciters

BARCO VIDEO & COMMUNICATIONS (m)—C-125
BCS (d & r)—C-125
COMARK COMMUNICATIONS INC. (m)—C-130
GLOBAL SYSTEMS CORP. (m)—C-136
ITS CORP. (m)—C-139
LARCAN COMMUNICATIONS EQUIPMENT INC. (m)—C-141
LDL COMMUNICATIONS INC. (m)—C-142
MARCOM (d)—C-144
MARCONI COMMUNICATION SYSTEMS LTD. (m)—C-144
NEC AMERICA INC. (m)—C-147
NEXUS ENGINEERING CORP. (m)—C-148
ROHDE & SCHWARZ INC. (m)—C-152
SCIENTIFIC-ATLANTA INC. (m)—C-153
TEKO TELECOM (m)—C-157
TELEVISION TECHNOLOGY CORP. (m)—C-158
TOWNSEND CORPORATION (d)—C-159
TRIPLE CROWN ELECTRONICS INC. (m)—C-160
TVT LIMITED (m)—C-160
VARIAN TVT (m)—C-160
VERSA-COUNT INC. (m)—C-161

0210-1260

—FM

AEG BAYLY INC. (m)—C-120
AMERICAN LIGHTWAVE SYSTEMS INC. (m)—C-122
THE AUDIO BROADCAST GROUP INC. (d)—C-124
INTERNATIONAL MICROWAVE CORP. (m)—C-139
JOHNSON ELECTRONICS INC. (m)—C-140
LNR COMMUNICATIONS INC. (m)—C-143
MARCOM (d)—C-144
ROHDE & SCHWARZ INC. (m)—C-152
SYNCHRONOUS COMMUNICATIONS INC. (m)—C-156
VERSA-COUNT INC. (m)—C-161

0210-1280

—receiver/generators

AEG BAYLY INC. (m)—C-120
CABLE LINK INC. (d & r)—C-127
CIRCUIT RESEARCH LABS INC. (m)—C-129
MARCOM (d)—C-144
PASSIVE DEVICES INC. (d)—C-149

0210-1340

—time (WWW)

CHRONO-LOG CORP. (m)—C-129
ESE (m)—C-134

0210-1360

—TSL

THE AUDIO BROADCAST GROUP INC. (d)—C-124
BROADCAST SUPPLY WEST (d)—C-126
CONTINENTAL ELECTRONICS (d)—C-131
HARRIS FARINON (m & r)—C-137
INTERNATIONAL MICROWAVE CORP. (m)—C-139
KINTONIC LABORATORIES INC. (d)—C-141
M/A-COM MAC INC. (m)—C-143
MARCOM (d)—C-144
MARTI ELECTRONICS INC. (m)—C-144
MICROWAVE RADIO CORP. (m)—C-145
MOSELEY ASSOCIATES INC. (m)—C-146
RF TECHNOLOGY INC. (m)—C-152
T.F.T. INC. (m)—C-158

0210-1380

—weather, VHF

THE AUDIO BROADCAST GROUP INC. (d)—C-124

0210-1500

Regulators, Voltage

ALLIED ELECTRONICS (d)—C-121
BARRETT ASSOCIATES INC. (d)—C-125
HIPOTRONICS INC. (m)—C-138
LIGHTNING ELIMINATORS & CONSULTANTS INC. (m)—C-142
SOLA (m)—C-154
VARIAN TVT (d)—C-160

0210-1510

Shipping Cases

CALZONE CASE CO. (m)—C-127
COMPREHENSIVE SERVICE AUDIO VISUAL INC. (d)—C-130
VIKING CASES (m)—C-162

0210-1520

STV Systems

BLONDER-TONGUE LABORATORIES INC. (m)—C-126
MARCOM (d)—C-144

0210-1560

Slow Scan Transmitters, Receivers

COLORADO VIDEO INC. (m)—C-130

0210-1580

Surge Protectors

ALLIED ELECTRONICS (d)—C-121
ANTSCO CORP. (m)—C-123
BARRETT ASSOCIATES INC. (d)—C-125
BROADCAST SUPPLY WEST (d)—C-126
COLORMAX ELECTRONIC CORP. (d)—C-130
CONTINENTAL ELECTRONICS (d)—C-131
CONTROL CONCEPTS CORP. (m)—C-131
CURRENT TECHNOLOGY INC. (m & d)—C-131
PETER W. DAHL CO. INC. (m)—C-131
EEV CANADA LTD. (m)—C-133
EEV INC. (m)—C-133
GENEVA GROUP OF COMPANIES (m)—C-136
HIPOTRONICS INC. (m)—C-138
LEA DYNATECH INC. (m)—C-142
LECTRO PRODUCTS INC. (m)—C-142
LIGHTNING ELIMINATORS & CONSULTANTS INC. (m)—C-142
RADIO RESOURCES INC. (d)—C-151
RF TECHNOLOGIES (m & d)—C-152
SCHAFFER WORLD COMMUNICATIONS (d)—C-153
SEI ELECTRONICS (d)—C-154
SEL-TRONICS INC. (d)—C-154
SOLA (m)—C-154
SPECTRUM (d)—C-155
SQUARE D CO. (m)—C-155
TELE-TECH ELECTRONICS LTD. (m)—C-158
TELEVISION TECHNOLOGY CORP. (m)—C-158
VARIAN TVT (d)—C-160
VIEWSONICS INC. (m)—C-162

0210-1600

Transformers

ALLIED ELECTRONICS (d)—C-121
BCS (d & r)—C-125
C.I. TRANSFORMER CO. (m)—C-127
CAVECO EQUIPMENT LTD. (d)—C-128
COLORMAX ELECTRONIC CORP. (d)—C-130
COMMUNICATION MARKETING & CONSULTING LTD. (m)—C-130
PETER W. DAHL CO. INC. (m)—C-131
MARCOM (d)—C-144
SEI ELECTRONICS (d)—C-154
SESCOM INC. (m)—C-154
SOLA (m)—C-154
SPECTRUM (d)—C-155
VIEWSONICS INC. (m)—C-162

0210-1620

—filament

PETER W. DAHL CO. INC. (m)—C-131
SEI ELECTRONICS (d)—C-154
VECTOR TECHNOLOGY INC. (m)—C-161

0210-1640

—modulation

PETER W. DAHL CO. INC. (m)—C-131
SEI ELECTRONICS (d)—C-154

0210-1220

Receivers

ALLIED BROADCAST EQUIPMENT CORP. (d)—C-121
AMERICAN LIGHTWAVE SYSTEMS INC. (m)—C-122
BARRETT ASSOCIATES INC. (d)—C-125
BCS (d & r)—C-125
BROADCAST ELECTRONICS INC. (m)—C-126
CABLE LINK INC. (d & r)—C-127
CAVECO EQUIPMENT LTD. (d)—C-128
COLORMAX ELECTRONIC CORP. (d)—C-130
EEG ENTERPRISES INC. (m)—C-133
GLOBAL SYSTEMS CORP. (m)—C-136
HALL ELECTRONICS INC. (d)—C-137
HARRIS FARINON (m & r)—C-137
HOLZBERG INC. (d)—C-138
KAHN COMMUNICATIONS INC. (m)—C-140
LEAMING INDUSTRIES (m)—C-142
LNR COMMUNICATIONS INC. (m)—C-143
MICRODYNE CORP. (m)—C-144
MICROWAVE RADIO CORP. (m)—C-145
NEXUS ENGINEERING CORP. (m)—C-148
PANASONIC COMMUNICATIONS & SYSTEMS CO. (m)—C-149
PASSIVE DEVICES INC. (d)—C-149
REACH ELECTRONICS INC. (m)—C-152
RF TECHNOLOGIES (m & d)—C-152
ROHDE & SCHWARZ INC. (m)—C-152
SCIENTIFIC-ATLANTA INC. (m)—C-153
SPECTRUM (d)—C-155

0210-1240

—EBS

THE AUDIO BROADCAST GROUP INC. (d)—C-124
CONTINENTAL ELECTRONICS (d)—C-131
GORMAN-REDLICH MANUFACTURING CO. (m)—C-136

0210-1300

—SCA

BELAR ELECTRONICS LABORATORY INC. (m)—C-125
BROADCAST SUPPLY WEST (d)—C-126
BURK TECHNOLOGY (m)—C-127
CONTINENTAL ELECTRONICS (d)—C-131
JOHNSON ELECTRONICS INC. (m)—C-140
MARCOM (d)—C-144
MARTI ELECTRONICS INC. (m)—C-144
MODULATION SCIENCES INC. (m)—C-146
MOSELEY ASSOCIATES INC. (d)—C-146
REACH ELECTRONICS INC. (m)—C-152
T.F.T. INC. (m)—C-158
TVT LIMITED (m)—C-160

0210-1320

—STL

THE AUDIO BROADCAST GROUP INC. (d)—C-124
BROADCAST MICROWAVE SERVICES INC. (m)—C-126
BROADCAST SUPPLY WEST (d)—C-126
CONTINENTAL ELECTRONICS (d)—C-131
GLOBAL SYSTEMS CORP. (m)—C-136
HARRIS FARINON (m)—C-137
INTERNATIONAL MICROWAVE CORP. (m)—C-139
KINTONIC LABORATORIES INC. (d)—C-141
M/A-COM MAC INC. (m)—C-143
MARCOM (d)—C-144
MARTI ELECTRONICS INC. (m)—C-144
MICROWAVE RADIO CORP. (m)—C-145
MOSELEY ASSOCIATES INC. (m)—C-146
QEI CORP. (d)—C-151
RF TECHNOLOGY INC. (m)—C-152
SYNCHRONOUS COMMUNICATIONS INC. (m)—C-156

BROADCAST EQUIPMENT—0200

0210-1600

—plate

PETER W. DAHL CO. INC. (m)—C-131
SEI ELECTRONICS (d)—C-154
VECTOR TECHNOLOGY INC. (m)—C-161

0210-1680

—RF sampling

DELTA ELECTRONICS INC. (m)—C-132
KINTONIC LABORATORIES INC. (d)—C-141
NARDA MICROWAVE CORP. (m)—C-147
VECTOR TECHNOLOGY INC. (m)—C-161

0210-1700

—toroidal current

DELTA ELECTRONICS INC. (m)—C-132
KINTONIC LABORATORIES INC. (d)—C-141
VECTOR TECHNOLOGY INC. (m)—C-161

0210-1720

—transformer video/data line isolation

CONTROL CONCEPTS CORP. (m)—C-131

0210-1820

Translators

ALLIED BROADCAST EQUIPMENT CORP. (d)—C-121
ANDREW CORP. (m)—C-122
BARRETT ASSOCIATES INC. (d)—C-125
CAVECO EQUIPMENT LTD. (d)—C-128
EMCEE (m)—C-134
GLOBAL SYSTEMS CORP. (m)—C-136
ITS CORP. (m)—C-139
JAMPRO ANTENNAS INC. (d)—C-140
LARCAN COMMUNICATIONS EQUIPMENT INC. (m)—C-141
MARCOM (d)—C-144
NEXUS ENGINEERING CORP. (m)—C-148
PESA AMERICA INC. (m)—C-149
RADIO RESOURCES INC. (d)—C-151
SHAROUBIM INTERNATIONAL GROUP INC. (d)—C-154
TEKO TELECOM (m)—C-157
TELEVISION TECHNOLOGY CORP. (m)—C-158
TEPCO CORP. (m)—C-158
THOMSON LGT (m)—C-159
TOWNSEND CORPORATION (m)—C-159
TRANSMISSION STRUCTURES LIMITED (r)—C-159
TRIPLE CROWN ELECTRONICS INC. (m)—C-160
VARIAN TVT (m)—C-160
VERSA-COUNT INC. (m)—C-161
VIEWSONICS INC. (m)—C-162

0210-1840

—UHF

ACRODYNE INDUSTRIES INC. (m)—C-120
ANDREW CORP. (m)—C-122
EMCEE (m)—C-134
ITS CORP. (m)—C-139
JAMPRO ANTENNAS INC. (d)—C-140
LARCAN COMMUNICATIONS EQUIPMENT INC. (m)—C-141
MARCOM (d)—C-144
MICRO COMMUNICATIONS INC. (m)—C-144
NEXUS ENGINEERING CORP. (m)—C-148
PESA AMERICA INC. (m)—C-149
SHAROUBIM INTERNATIONAL GROUP INC. (d)—C-154
TEKO TELECOM (m)—C-157

TELEVISION TECHNOLOGY CORP.

(m)—C-158
TEPCO CORP. (m)—C-158
THOMSON LGT (m)—C-159
TOWNSEND CORPORATION (m)—C-159
TRIPLE CROWN ELECTRONICS INC. (m)—C-160
VARIAN TVT (m)—C-160
VERSA-COUNT INC. (m)—C-161

0210-1860

—VHF

ACRODYNE INDUSTRIES INC. (m)—C-120
EMCEE (m)—C-134
ITS CORP. (m)—C-139
JAMPRO ANTENNAS INC. (d)—C-140
LARCAN COMMUNICATIONS EQUIPMENT INC. (m)—C-141
MARCOM (d)—C-144
MICRO COMMUNICATIONS INC. (m)—C-144
NEXUS ENGINEERING CORP. (m)—C-148
PESA AMERICA INC. (m)—C-149
SHAROUBIM INTERNATIONAL GROUP INC. (d)—C-154
TEKO TELECOM (m)—C-157
TELEVISION TECHNOLOGY CORP. (m)—C-158
TEPCO CORP. (m)—C-158
THOMSON LGT (m)—C-159
TOWNSEND CORPORATION (m)—C-159
TRIPLE CROWN ELECTRONICS INC. (m)—C-160
VARIAN TVT (m)—C-160
VERSA-COUNT INC. (m)—C-161

0210-1880

Waveguides

AIRTRON (m)—C-120
ANDREW CORP. (m)—C-122
CABLEWAVE SYSTEMS (m)—C-127
COMARK COMMUNICATIONS INC. (m)—C-130
COMWAVE (d)—C-130
DIELECTRIC COMMUNICATIONS (m)—C-132
GABRIEL ELECTRONICS INC. (m)—C-136
HARRIS ALLIED BROADCAST EQUIPMENT (d)—C-137
JAMPRO ANTENNAS INC. (d)—C-140
MARCOM (d)—C-144
MICRO COMMUNICATIONS INC. (m)—C-144
MICRODYNE CORP. (m)—C-144
MICROWAVE RADIO CORP. (d)—C-145
PINZONE COMMUNICATIONS (d)—C-150
RADIATION SYSTEMS INC. (d)—C-151
RF TECHNOLOGY INC. (d)—C-152
SPECTRUM (d)—C-155
TELEPLEX INC. (m)—C-157
TEPCO CORP. (d)—C-158
TOWNSEND CORPORATION (d)—C-159
TRANSMISSION STRUCTURES LIMITED (r)—C-159
VARIAN TVT (d)—C-160

0210-1900

—circular

AIRTRON (m)—C-120
ANDREW CORP. (m)—C-122
CABLEWAVE SYSTEMS (m)—C-127
CENTRAL TOWER INC. (r)—C-128
DIELECTRIC COMMUNICATIONS (m)—C-132
GABRIEL ELECTRONICS INC. (m)—C-136
JAMPRO ANTENNAS INC. (d)—C-140
MICRO COMMUNICATIONS INC. (m)—C-144
PINZONE COMMUNICATIONS (d)—C-150

RF TECHNOLOGY INC. (d)—C-152

TELEPLEX INC. (m)—C-157
TEPCO CORP. (d)—C-158
VARIAN TVT (d)—C-160

0210-1920

—elliptical

ANDREW CORP. (m)—C-122
CABLEWAVE SYSTEMS (m)—C-127
CENTRAL TOWER INC. (r)—C-128
COMARK COMMUNICATIONS INC. (d)—C-130
COMWAVE (d)—C-130
GABRIEL ELECTRONICS INC. (m)—C-136
JAMPRO ANTENNAS INC. (d)—C-140
MICROWAVE RADIO CORP. (d)—C-145
PINZONE COMMUNICATIONS (d)—C-150
RADIATION SYSTEMS INC. (d)—C-151
RF TECHNOLOGY INC. (d)—C-152
TEPCO CORP. (d)—C-158
VARIAN TVT (d)—C-160

0210-1940

—rectangular

AIRTRON (m)—C-120
ANDREW CORP. (m)—C-122
CABLEWAVE SYSTEMS (m)—C-127
CENTRAL TOWER INC. (r)—C-128
COMARK COMMUNICATIONS INC. (m)—C-130
DIELECTRIC COMMUNICATIONS (m)—C-132
GABRIEL ELECTRONICS INC. (m)—C-136
JAMPRO ANTENNAS INC. (d)—C-140
MICRO COMMUNICATIONS INC. (m)—C-144
PINZONE COMMUNICATIONS (d)—C-150
RF TECHNOLOGY INC. (d)—C-152
TELEPLEX INC. (m)—C-157
TEPCO CORP. (d)—C-158
VARIAN TVT (d)—C-160

0220 TRANSMITTERS & ACCESSORIES

0220-0020

Automated Remote Controls

AEG BAYLY INC. (m)—C-120
AMX CORP. (m)—C-122
CONTINENTAL ELECTRONICS (d)—C-131
DELTA ELECTRONICS INC. (m)—C-132
GENTNER ELECTRONICS CORP. (m)—C-136
HALLIKAINEN & FRIENDS INC. (m)—C-137
HARRIS ALLIED BROADCAST EQUIPMENT (m)—C-137
IMMAD BROADCAST SERVICES (r)—C-139
MARCONI COMMUNICATION SYSTEMS LTD. (m)—C-144
MARTI ELECTRONICS INC. (m)—C-144
MIDWEST COMMUNICATIONS CORP. (m)—C-145
POTOMAC INSTRUMENTS INC. (m)—C-150
QEI CORP. (m & d)—C-151
QUANTA CORP. (m)—C-151
SCHAFFER WORLD COMMUNICATIONS (m)—C-153
SCHMID TELECOMMUNICATION (m)—C-153
SYSTEMATION Corp. (m)—C-156
TELEVISION TECHNOLOGY CORP. (d)—C-158
T.F.T. INC. (m)—C-158

TOWNSEND CORPORATION (m)—C-159

TVT LIMITED (m)—C-160
VARIAN TVT (d)—C-160

0220-0040

Automation Controls & Systems- ATIS Systems

THE AUDIO BROADCAST GROUP INC. (d)—C-124
CAVECO EQUIPMENT LTD. (d)—C-128
DELTA ELECTRONICS INC. (m)—C-132
GODWIN COMMUNICATIONS (d)—C-136
HALLIKAINEN & FRIENDS INC. (m)—C-137
HARRIS ALLIED BROADCAST EQUIPMENT (m)—C-137
HOLZBERG INC. (d)—C-138
IMMAD BROADCAST SERVICES (r)—C-139
MIDWEST COMMUNICATIONS CORP. (m)—C-145
SCHAFFER WORLD COMMUNICATIONS (m)—C-153
STATUSYSTEM INC. (m)—C-155
SYSTEMATION CORP. (m)—C-156
TOWNSEND CORPORATION (m)—C-159
TVT LIMITED (m)—C-160
VARIAN TVT (d)—C-160

0220-0060

Capacitors

ALLIED ELECTRONICS (d)—C-121
ANIXTER CANADA INC. (d)—C-123
C.I. TRANSFORMER CO. (m)—C-127
HALL ELECTRONICS INC. (d)—C-137
JOHANSON MANUFACTURING CORP. (m)—C-140
KINTONIC LABORATORIES INC. (d)—C-141
RICHARDSON ELECTRONICS LTD. (m & d)—C-152
SHAROUBIM INTERNATIONAL GROUP INC. (d)—C-154
VECTOR TECHNOLOGY INC. (d)—C-161

0220-0080

—cavity

DECIBEL PRODUCTS INC. (m)—C-131
LDL COMMUNICATIONS INC. (m)—C-142
PHILIPS COMPONENTS (m)—C-149
PHILIPS COMPONENTS DISCRETE PRODUCTS DIV. (m)—C-149
SHAROUBIM INTERNATIONAL GROUP INC. (d)—C-154

0220-0100

Coaxial Cable

ACRODYNE INDUSTRIES INC. (d)—C-120
ADAPT COMMUNICATION SUPPLY CO. INC. (d)—C-120
ALLIED BROADCAST EQUIPMENT CORP. (d)—C-121
ALLIED ELECTRONICS (d)—C-121
ALPHA WIRE CORP. (m)—C-122
ANOREW CORP. (m)—C-122
ANIXTER CANADA INC. (d)—C-123
THE AUDIO BROADCAST GROUP INC. (d)—C-124
BARRETT ASSOCIATES INC. (d)—C-125
BELDEN ELECTRONIC WIRE & CABLE (m)—C-125
CANARE CABLE INC. (m & d)—C-127
CAROL CABLE CO. (m)—C-127
CHANNELL COMMERCIAL CORP. (d)—C-128
COLORMAX ELECTRONIC CORP. (d)—C-130
COMM/SCOPE INC. (m)—C-130

COMMUNICATION MARKETING & CONSULTING LTD. (m)—C-130
 COMWAVE (d)—C-130
 CONNECTRICS CORP. (m)—C-130
 CONTINENTAL ELECTRONICS (d)—C-131
 dB COMMUNICATIONS INC. (d)—C-131
 DECIBEL PRODUCTS INC. (m)—C-131
 DIELECTRIC COMMUNICATIONS (m)—C-132
 DONLEY CABLEVISION SUPPLY (d)—C-132
 DROP SHOP LTD. INC. (d)—C-133
 FUSION ELECTRONICS INC. (d)—C-135
 G. C. ELECTRONICS CO. (m)—C-136
 GENERAL INSTRUMENT CORP. (m)—C-136
 HALL ELECTRONICS INC. (d)—C-137
 HARRIS ALLIED BROADCAST EQUIPMENT (d)—C-137
 HOLZBERG INC. (d)—C-138
 IMMAD BROADCAST SERVICES (r)—C-139
 INTEGRAL CORP. (d)—C-139
 KINTONIC LABORATORIES INC. (d)—C-141
 K-TECH (d)—C-141
 MARCOM (d)—C-144
 MARCONI COMMUNICATION SYSTEMS LTD. (m)—C-144
 MOHAWK WIRE & CABLE CORP. (m)—C-146
 POWER & TELEPHONE SUPPLY CO. INC. (d)—C-150
 QEI CORP. (d)—C-151
 RMS ELECTRONICS INC./CATV DIV. (d)—C-152
 SCALA ELECTRONIC CORP. (d)—C-153
 SCIENTIFIC-ATLANTA INC. (m)—C-153
 SEI ELECTRONICS (d)—C-154
 SHAROUBIM INTERNATIONAL GROUP INC. (d)—C-154
 SHIVELY LABORATORIES INC. (m & d)—C-154
 TELEVISION TECHNOLOGY CORP. (d)—C-158
 TEPCO CORP. (d)—C-158
 TIMES FIBER COMMUNICATIONS INC. (m)—C-159
 TRANSMISSION STRUCTURES LIMITED (r)—C-159
 TRILOGY COMMUNICATIONS (m)—C-159
 VECTOR TECHNOLOGY INC. (d)—C-161
 WIREWORKS CORP. (m)—C-164

0220-0120 Crystals

ANIXTER CANADA INC. (d)—C-123
 FUSION ELECTRONICS INC. (d)—C-135
 HARRIS ALLIED BROADCAST EQUIPMENT (d)—C-137
 SHAROUBIM INTERNATIONAL GROUP INC. (d)—C-154

0220-0140 Diplexers

AIRTRON (m)—C-120
 BARRETT ASSOCIATES INC. (d)—C-125
 BROADCAST MICROWAVE SERVICES INC. (m)—C-126
 THE CAMERA MART INC. (d & r)—C-127
 COMARK COMMUNICATIONS INC. (m)—C-130
 CONTINENTAL ELECTRONICS (d)—C-131
 DIELECTRIC COMMUNICATIONS (m)—C-132
 GLOBAL SYSTEMS CORP. (m)—C-136
 HARRIS ALLIED BROADCAST EQUIPMENT (m)—C-137
 HOLZBERG INC. (d)—C-138
 ITS CORP. (m)—C-139
 JAMPRO ANTENNAS INC. (m)—C-140
 KDI/TRIANGLE ELECTRONICS (m)—C-141
 KINTONIC LABORATORIES INC. (m & d)—C-141

LDL COMMUNICATIONS INC. (m)—C-142
 MARCOM (d)—C-144
 MARCONI COMMUNICATION SYSTEMS LTD. (m)—C-144
 MICRO COMMUNICATIONS INC. (m)—C-144
 MIDWEST COMMUNICATIONS CORP. (d)—C-145
 SHAROUBIM INTERNATIONAL GROUP INC. (d)—C-154
 SHIVELY LABORATORIES INC. (m)—C-154
 TELEPLEX INC. (m)—C-157
 TOWNSEND CORPORATION (d)—C-159
 TVT LIMITED (m)—C-160
 UTE MICROWAVE INC. (m)—C-160
 VARIAN TVT (d)—C-160
 VECTOR TECHNOLOGY INC. (m)—C-161
 VIEWSONICS INC. (m)—C-162

0220-0160

FM Processors-FM Sub-Carrier Converters

ALLIED BROADCAST EQUIPMENT CORP. (d)—C-121
 AMERICAN LIGHTWAVE SYSTEMS INC. (m)—C-122
 BARRETT ASSOCIATES INC. (d)—C-125
 CATEL TELECOMMUNICATIONS (m)—C-128
 CONTINENTAL ELECTRONICS (d)—C-131
 FM SYSTEMS INC. (m & d)—C-135
 HARRIS ALLIED BROADCAST EQUIPMENT (m)—C-137
 HOLZBERG INC. (d)—C-138
 JAMPRO ANTENNAS INC. (d)—C-140
 LDL COMMUNICATIONS INC. (m)—C-142
 LEAMING INDUSTRIES (m)—C-142
 MARCOM (d)—C-144
 MODULATION SCIENCES INC. (m)—C-146
 NEXUS ENGINEERING CORP. (m)—C-148
 SCI CATV SERVICES (r)—C-153
 SPECTRUM (d)—C-155
 SYNCHRONOUS COMMUNICATIONS INC. (m)—C-156
 TRIPLE CROWN ELECTRONICS INC. (m)—C-160
 WEGENER COMMUNICATIONS INC. (m)—C-162

0220-0180

Gaskets-Waveguide

AIRTRON (m)—C-120
 ANIXTER CANADA INC. (d)—C-123
 CHOMERICS INC. (m)—C-129
 SPECTRUM (d)—C-155
 TRANSMISSION STRUCTURES LIMITED (d & r)—C-159

0220-0200

Heat Exchangers

DIELECTRIC COMMUNICATIONS (d)—C-132
 HARRIS ALLIED BROADCAST EQUIPMENT (m)—C-137
 HOFFMAN ENGINEERING CO. (m)—C-138
 SHIVELY LABORATORIES INC. (m)—C-154
 VARIAN TVT (d)—C-160

0220-0220

Remote Control Systems

ACRODYNE INDUSTRIES INC. (d)—C-120
 ALLIED BROADCAST EQUIPMENT CORP. (d)—C-121
 THE AUDIO BROADCAST GROUP INC. (d)—C-124
 BARRETT ASSOCIATES INC. (d & r)—C-125
 THE CAMERA MART INC. (d & r)—C-127

CONTINENTAL ELECTRONICS (d)—C-131
 DELTA ELECTRONICS INC. (m)—C-132
 GENTNER ELECTRONICS CORP. (m)—C-136
 HALLIKAINEN & FRIENDS INC. (m)—C-137
 HARRIS ALLIED BROADCAST EQUIPMENT (m)—C-137
 HOLZBERG INC. (d)—C-138
 IMMAD BROADCAST SERVICES (r)—C-139
 MARCOM (d)—C-144
 MARTI ELECTRONICS INC. (m)—C-144
 MIDWEST COMMUNICATIONS CORP. (d)—C-145
 MOSELEY ASSOCIATES INC. (m)—C-146
 QEI CORP. (m & d)—C-151
 SATELLITE SYSTEMS OF BREVARD (r)—C-153
 SCHMID TELECOMMUNICATION (m)—C-153
 SOLL INC. (m)—C-155
 STATUSYSTEM INC. (m)—C-155
 SYSTEMATION CORP. (m)—C-156
 T.F.T. INC. (m)—C-158
 TOWNSEND CORPORATION (d)—C-159
 TVT LIMITED (m)—C-160
 VARIAN TVT (d)—C-160
 VEGA, SIGNALING PRODUCTS GROUP (m)—C-161

0220-0240

SCA Equipment

AEG BAYLY INC. (m)—C-120
 THE AUDIO BROADCAST GROUP INC. (d)—C-124
 BARRETT ASSOCIATES INC. (d & r)—C-125
 BELAR ELECTRONICS LABORATORY INC. (m)—C-125
 BROADCAST ELECTRONICS INC. (m)—C-126
 CHANNEL MASTER (m)—C-128
 CIRCUIT RESEARCH LABS INC. (m)—C-129
 COMWAVE (m & d & r)—C-130
 CONTINENTAL ELECTRONICS (d)—C-131
 FM SYSTEMS INC. (m & d)—C-135
 HALL ELECTRONICS INC. (d)—C-137
 HARRIS ALLIED BROADCAST EQUIPMENT (m)—C-137
 HOLZBERG INC. (d)—C-138
 MARCOM (d)—C-144
 MARTI ELECTRONICS INC. (m)—C-144
 MODULATION SCIENCES INC. (m)—C-146
 QEI CORP. (d)—C-151
 TDA ELECTRONICS INC. (m)—C-159
 TVT LIMITED (m)—C-160

0220-0260

—FM

AEG BAYLY INC. (m)—C-120
 THE AUDIO BROADCAST GROUP INC. (d)—C-124
 BCS (d & r)—C-125
 BROADCAST ELECTRONICS INC. (m)—C-126
 CHANNEL MASTER (m)—C-128
 CIRCUIT RESEARCH LABS INC. (m)—C-129
 CONTINENTAL ELECTRONICS (m)—C-131
 MARTI ELECTRONICS INC. (m)—C-144
 MODULATION SCIENCES INC. (m)—C-146
 SIEL SISTEMI ELETTRONICI (m)—C-154
 SYNCHRONOUS COMMUNICATIONS INC. (m)—C-156
 TELEVISION TECHNOLOGY CORP. (d)—C-158
 T.F.T. INC. (m)—C-158
 TVT LIMITED (m)—C-160
 VERSA-COUNT INC. (m)—C-161

0220-0280

—terminals

KLEIN TOOLS INC. (m)—C-141
 MARTI ELECTRONICS INC. (m)—C-144

0220-0300

—TV

COMARK COMMUNICATIONS INC. (m)—C-130
 MODULATION SCIENCES INC. (m)—C-146
 MOTOROLA (m)—C-146
 TELE-MEASUREMENTS INC. (d)—C-157
 TELEVISION TECHNOLOGY CORP. (d)—C-158
 VERSA-COUNT INC. (m)—C-161

0220-0440

MATV Distribution Equipment

AMERICAN LIGHTWAVE SYSTEMS INC. (m)—C-122
 ANIXTER CANADA INC. (d)—C-123
 AUGAT COMMUNICATIONS GROUP INC. (m)—C-124
 BETA TECH COMMUNICATIONS INC. (r)—C-125
 BLONDER-TONGUE LABORATORIES INC. (m)—C-126
 CATEL TELECOMMUNICATIONS (m)—C-128
 CHANNEL MASTER (m)—C-128
 COLORMAX ELECTRONIC CORP. (d)—C-130
 dB COMMUNICATIONS INC. (d)—C-131
 DONLEY CABLEVISION SUPPLY (d)—C-132
 DROP SHOP LTD. INC. (m)—C-133
 FUSION ELECTRONICS INC. (d)—C-135
 G. C. ELECTRONICS CO. (m)—C-136
 INTERCEPT COMMUNICATION PRODUCTS INC. (d)—C-139
 INTRASTELLER ELECTRONICS (r)—C-139
 KES (KLUNGNESS ELECTRONIC SUPPLY) (d)—C-141
 K-TECH (d & r)—C-141
 LINDSAY SPECIALTY PRODUCTS (m)—C-142
 MAGNAVOX CATV SYSTEMS INC. (m)—C-143
 MARCOM (d)—C-144
 MEGA HERTZ (d)—C-144
 MIDWEST COMMUNICATIONS CORP. (d)—C-145
 NCS INDUSTRIES (d & r)—C-147
 NEXUS ENGINEERING CORP. (d)—C-148
 PASSIVE DEVICES INC. (d)—C-149
 PFM ELECTRONICS INC. (r)—C-149
 PICO PRODUCTS INC. (m)—C-149
 RMS ELECTRONICS INC./CATV DIV. (m)—C-152
 SCI CATV SERVICES (r)—C-153
 SCIENTIFIC-ATLANTA INC. (m)—C-153
 SPECTRUM (d)—C-155
 TRIPLE CROWN ELECTRONICS INC. (m)—C-160

0220-0480

Transmission Lines

ACRODYNE INDUSTRIES INC. (d)—C-120
 ANDREW CORP. (m)—C-122
 BARRETT ASSOCIATES INC. (d)—C-125
 COMARK COMMUNICATIONS INC. (m)—C-130
 CONTINENTAL ELECTRONICS (d)—C-131
 DECIBEL PRODUCTS INC. (m)—C-131
 DIELECTRIC COMMUNICATIONS (m)—C-132
 GLOBAL SYSTEMS CORP. (m)—C-136
 HALL ELECTRONICS INC. (d)—C-137
 HARRIS ALLIED BROADCAST EQUIPMENT (d)—C-137

BROADCAST EQUIPMENT—0200

HOLZBERG INC. (d)—C-138
IMMAD BROADCAST SERVICES (r)—C-139
KINTONIC LABORATORIES INC. (d)—C-141
MAGNA/ODX CATV SYSTEMS INC.
(m)—C-143
MARCONI COMMUNICATION SYSTEMS
LTD. (m)—C-144
MICRO COMMUNICATIONS INC.
(m)—C-144

MIDWEST COMMUNICATIONS CORP. (d)—C-145

SCALA ELECTRONIC CORP. (d)—C-153
SEI ELECTRONICS (d)—C-154
SHIVELY LABORATORIES INC. (m)—C-154
TELEPLEX INC. (m)—C-157
TEPCO CORP. (d)—C-158
TOWNSEND CORPORATION (d)—C-159
TRANSMISSION STRUCTURES LIMITED
(r)—C-159
TVT LIMITED (m)—C-160
VARIAN TVT (d)—C-160

0220-0480

—supervision systems

DECIBEL PRODUCTS INC. (m)—C-131
DIELECTRIC COMMUNICATIONS
(m)—C-132
SCHMID TELECOMMUNICATION
(m)—C-153
SHIVELY LABORATORIES INC. (m)—C-154

0220-0500

Transmitter Modulation Controllers

DELTA ELECTRONICS INC. (m)—C-132
LDL COMMUNICATIONS INC. (m)—C-142
MIDWEST COMMUNICATIONS CORP.
(d)—C-145
QEI CORP. (m & d)—C-151
TOWNSEND CORPORATION (d)—C-159

0220-0520

Transmitter Output Controls

DELTA ELECTRONICS INC. (m)—C-132
HALLIKAINEN & FRIENDS INC. (m)—C-137
MIDWEST COMMUNICATIONS CORP.
(d)—C-145
TOWNSEND CORPORATION (d)—C-159

0220-0540

Transmitters

ALLIED BROADCAST EQUIPMENT CORP.
(d)—C-121
BARRETT ASSOCIATES INC. (d &
r)—C-125
BROADCAST ELECTRONICS INC.
(m)—C-126
CAVECO EQUIPMENT LTD. (d)—C-128
CONTINENTAL ELECTRONICS (m)—C-131
EMCEE (m)—C-134
GLOBAL SYSTEMS CORP. (m)—C-136
HALL ELECTRONICS INC. (d)—C-137
HOLZBERG INC. (d)—C-138
LANDY ASSOCIATES INC. (d)—C-141
LDL COMMUNICATIONS INC. (m)—C-142
MARCOM (m & d)—C-144
MIDWEST COMMUNICATIONS CORP.
(m)—C-145
NEC AMERICA INC. (m)—C-147
NEXUS ENGINEERING CORP. (m)—C-148
PESA AMERICA INC. (m)—C-149
RADIO RESOURCES INC. (d)—C-151
SCHAFFER WORLD COMMUNICATIONS
(d)—C-153

SIEL SISTEMI ELETTRONICI (m)—C-154
TELEVISION TECHNOLOGY CORP.
(m)—C-158
TOWNSEND CORPORATION (m)—C-159
TVT LIMITED (m)—C-160
VARIAN TVT (m)—C-160
VERSA-COUNT INC. (m)—C-161

0220-0560

—AM

ALLIED BROADCAST EQUIPMENT CORP.
(d)—C-121
ANTENNA TECHNOLOGY CORP. (d)—C-123
THE AUDIO BROADCAST GROUP INC.
(d)—C-124
CONTINENTAL ELECTRONICS (m)—C-131
GLOBAL SYSTEMS CORP. (m)—C-136
HARRIS ALLIED BROADCAST EQUIPMENT
(m)—C-137
MARCONI COMMUNICATION SYSTEMS
LTD. (m)—C-144
NAUTEL MAINE INC. (m)—C-147
SCHAFFER WORLD COMMUNICATIONS
(d)—C-153
SHAROUBIM INTERNATIONAL GROUP INC.
(d)—C-154

0220-0580

—AM Transmitters—500 watts & under

THE AUDIO BROADCAST GROUP INC.
(d)—C-124
CONTINENTAL ELECTRONICS (m)—C-131
GLOBAL SYSTEMS CORP. (m)—C-136
NAUTEL MAINE INC. (m)—C-147

0220-0600

—AM Transmitters—500 watts & over, solid state

THE AUDIO BROADCAST GROUP INC.
(d)—C-124
CONTINENTAL ELECTRONICS (m)—C-131
NAUTEL MAINE INC. (m)—C-147
SHAROUBIM INTERNATIONAL GROUP INC.
(d)—C-154

0220-0620

—AM Transmitters—1,000 to 2,500 watts

THE AUDIO BROADCAST GROUP INC.
(d)—C-124
CONTINENTAL ELECTRONICS (m)—C-131
NAUTEL MAINE INC. (m)—C-147
SHAROUBIM INTERNATIONAL GROUP INC.
(d)—C-154

0220-0640

—AM Transmitters—5,000 to 7,500 watts

THE AUDIO BROADCAST GROUP INC.
(d)—C-124
CONTINENTAL ELECTRONICS (m)—C-131
NAUTEL MAINE INC. (m)—C-147

0220-0660

—AM Transmitters—10,000 to 20,000 watts

THE AUDIO BROADCAST GROUP INC.
(d)—C-124
CONTINENTAL ELECTRONICS (m)—C-131
NAUTEL MAINE INC. (m)—C-147

0220-0680

—AM Transmitters—over 20,000 watts

AEG BAYLY INC. (m)—C-120
THE AUDIO BROADCAST GROUP INC.
(d)—C-124
CONTINENTAL ELECTRONICS (m)—C-131
NAUTEL MAINE INC. (m)—C-147

0220-0700

—FM

ALLIED BROADCAST EQUIPMENT CORP.
(d)—C-121
ANTENNA TECHNOLOGY CORP. (d)—C-123
THE AUDIO BROADCAST GROUP INC.
(d)—C-124
BROADCAST ELECTRONICS INC.
(m)—C-126
CONTINENTAL ELECTRONICS (m)—C-131
HARRIS ALLIED BROADCAST EQUIPMENT
(m)—C-137
IMMAD BROADCAST SERVICES (r)—C-139
MARCOM (m & d)—C-144
MARCONI COMMUNICATION SYSTEMS
LTD. (m)—C-144
NEC AMERICA INC. (m)—C-147
NEXUS ENGINEERING CORP. (m)—C-148
QEI CORP. (m & d)—C-151
SCHAFFER WORLD COMMUNICATIONS
(d)—C-153
SHAROUBIM INTERNATIONAL GROUP INC.
(d)—C-154
SIEL SISTEMI ELETTRONICI (m)—C-154
TELEVISION TECHNOLOGY CORP.
(m)—C-158
THOMSON LGT (m)—C-159
TRIPLE CROWN ELECTRONICS INC.
(m)—C-160
TVT LIMITED (m)—C-160
VARIAN TVT (m)—C-160
VECTOR TECHNOLOGY INC. (m)—C-161
VERSA-COUNT INC. (m)—C-161

0220-0720

—FM Transmitters—500 watts & under

AEG BAYLY INC. (m)—C-120
THE AUDIO BROADCAST GROUP INC.
(d)—C-124
CONTINENTAL ELECTRONICS (m)—C-131
JAMPRO ANTENNAS INC. (d)—C-140
MARTI ELECTRONICS INC. (m)—C-144
NEXUS ENGINEERING CORP. (m)—C-148
QEI CORP. (m & d)—C-151
SHAROUBIM INTERNATIONAL GROUP INC.
(d)—C-154
SIEL SISTEMI ELETTRONICI (m)—C-154
TEKO TELECOM (m)—C-157
TELEVISION TECHNOLOGY CORP.
(m)—C-158
THOMSON LGT (m)—C-159
TRIPLE CROWN ELECTRONICS INC.
(m)—C-160
TVT LIMITED (m)—C-160
VARIAN TVT (m)—C-160
VECTOR TECHNOLOGY INC. (m)—C-161
VERSA-COUNT INC. (m)—C-161

0220-0740

—FM Transmitters—500 watts & over, solid state

AEG BAYLY INC. (m)—C-120
THE AUDIO BROADCAST GROUP INC.
(d)—C-124
CONTINENTAL ELECTRONICS (m)—C-131
JAMPRO ANTENNAS INC. (d)—C-140
MOTOROLA (m)—C-146
NEC AMERICA INC. (m)—C-147
QEI CORP. (m & d)—C-151
SHAROUBIM INTERNATIONAL GROUP INC.
(d)—C-154

SIEL SISTEMI ELETTRONICI (m)—C-154
TEKO TELECOM (m)—C-157
TELEVISION TECHNOLOGY CORP.
(m)—C-158
THOMSON LGT (m)—C-159
VARIAN TVT (m)—C-160
VECTOR TECHNOLOGY INC. (m)—C-161
VERSA-COUNT INC. (m)—C-161

0220-0760

—FM Transmitters—1,000 to 2,500 watts

AEG BAYLY INC. (m)—C-120
THE AUDIO BROADCAST GROUP INC.
(d)—C-124
CONTINENTAL ELECTRONICS (m)—C-131
JAMPRO ANTENNAS INC. (d)—C-140
NEC AMERICA INC. (m)—C-147
QEI CORP. (m & d)—C-151
SHAROUBIM INTERNATIONAL GROUP INC.
(d)—C-154
SIEL SISTEMI ELETTRONICI (m)—C-154
TELEVISION TECHNOLOGY CORP.
(m)—C-158
THOMSON LGT (m)—C-159
TVT LIMITED (m)—C-160
VARIAN TVT (m)—C-160
VECTOR TECHNOLOGY INC. (m)—C-161
VERSA-COUNT INC. (m)—C-161

0220-0780

—FM Transmitters—5,000 to 7,500 watts

AEG BAYLY INC. (m)—C-120
THE AUDIO BROADCAST GROUP INC.
(d)—C-124
CONTINENTAL ELECTRONICS (m)—C-131
JAMPRO ANTENNAS INC. (d)—C-140
NEC AMERICA INC. (m)—C-147
QEI CORP. (m & d)—C-151
SHAROUBIM INTERNATIONAL GROUP INC.
(d)—C-154
SIEL SISTEMI ELETTRONICI (m)—C-154
TELEVISION TECHNOLOGY CORP.
(m)—C-158
THOMSON LGT (m)—C-159
TVT LIMITED (m)—C-160
VARIAN TVT (m)—C-160
VECTOR TECHNOLOGY INC. (m)—C-161

0220-0800

—FM Transmitters—10,000 to 20,000 watts

AEG BAYLY INC. (m)—C-120
THE AUDIO BROADCAST GROUP INC.
(d)—C-124
CONTINENTAL ELECTRONICS (m)—C-131
JAMPRO ANTENNAS INC. (d)—C-140
LARCAN COMMUNICATIONS EQUIPMENT
INC (m)—C-141
NEC AMERICA INC. (m)—C-147
QEI CORP. (m & d)—C-151
SIEL SISTEMI ELETTRONICI (m)—C-154
TELEVISION TECHNOLOGY CORP.
(m)—C-158
VARIAN TVT (m)—C-160
VECTOR TECHNOLOGY INC. (m)—C-161

0220-0820

—FM Transmitters—over 20,000 watts

THE AUDIO BROADCAST GROUP INC.
(d)—C-124
CONTINENTAL ELECTRONICS (m)—C-131
JAMPRO ANTENNAS INC. (d)—C-140
LARCAN COMMUNICATIONS EQUIPMENT
INC (m)—C-141
LDL COMMUNICATIONS INC. (m)—C-142
QEI CORP. (m & d)—C-151

TELEVISION TECHNOLOGY CORP.
(m)—C-158
VARIAN TVT (m)—C-160
VECTOR TECHNOLOGY INC. (m)—C-161

0220-0860**—shortwave**

AEG BAYLY INC. (m)—C-120
CONTINENTAL ELECTRONICS (m)—C-131
MARCONI COMMUNICATION SYSTEMS
LTD. (m)—C-144
TEKO TELECOM (m)—C-157

0220-0880**—TV**

ACRODYNE INDUSTRIES INC. (m)—C-120
ANTENNA TECHNOLOGY CORP. (d)—C-123
COMARK COMMUNICATIONS INC.
(m)—C-130
COMWAVE (m & r)—C-130
EMCEE (m)—C-134
IMMAD BROADCAST SERVICES (r)—C-139
ITS CORP. (m)—C-139
JAMPRO ANTENNAS INC. (d)—C-140
LDL COMMUNICATIONS INC. (m)—C-142
MARCOM (d)—C-144
MARCONI COMMUNICATION SYSTEMS
LTD. (m)—C-144
MAZE BROADCAST INC. (d)—C-144
MIDWEST COMMUNICATIONS CORP.
(m)—C-145
MOTOROLA (m)—C-146
NEC AMERICA INC. (m)—C-147
NEXUS ENGINEERING CORP. (m)—C-148
PESA AMERICA INC. (m)—C-149

SCIENTIFIC-ATLANTA INC. (m)—C-153
TELEVISION TECHNOLOGY CORP.
(m)—C-158
THOMSON ELECTRONIC TUBE DIV.
(m)—C-158
THOMSON LGT (m)—C-159
TOWNSEND CORPORATION (m)—C-159
TRIPLE CROWN ELECTRONICS INC.
(m)—C-160
TVT LIMITED (m)—C-160
VARIAN TVT (m)—C-160
VERSA-COUNT INC. (m)—C-161

0220-0900**—UHF high power**

ACRODYNE INDUSTRIES INC. (m)—C-120
AEG BAYLY INC. (m)—C-120
COMARK COMMUNICATIONS INC.
(m)—C-130
ITS CORP. (m)—C-139
JAMPRO ANTENNAS INC. (d)—C-140
MARCOM (d)—C-144
MARCONI COMMUNICATION SYSTEMS
LTD. (m)—C-144
MAZE BROADCAST INC. (d)—C-144
MIDWEST COMMUNICATIONS CORP.
(m)—C-145
MOTOROLA (m)—C-146
NEC AMERICA INC. (m)—C-147
TEKO TELECOM (m)—C-157
TELEVISION TECHNOLOGY CORP.
(m)—C-158
THOMSON ELECTRONIC TUBE DIV.
(m)—C-158
THOMSON LGT (m)—C-159
TOWNSEND CORPORATION (m)—C-159
TVT LIMITED (m)—C-160
VARIAN TVT (m)—C-160

0220-0920**—UHF low power**

ACRODYNE INDUSTRIES INC. (m)—C-120
AEG BAYLY INC. (m)—C-120
EMCEE (m)—C-134
ITS CORP. (m)—C-139
JAMPRO ANTENNAS INC. (d)—C-140
MARCOM (d)—C-144
MIDWEST COMMUNICATIONS CORP.
(m)—C-145
MOTOROLA (m)—C-146
NEC AMERICA INC. (m)—C-147
NEXUS ENGINEERING CORP. (m)—C-148
PESA AMERICA INC. (m)—C-149
RODELCO ELECTRONICS CORP.
(m)—C-152
TEKO TELECOM (m)—C-157
TELEVISION TECHNOLOGY CORP.
(m)—C-158
THOMSON ELECTRONIC TUBE DIV.
(m)—C-158
THOMSON LGT (m)—C-159
TOWNSEND CORPORATION (m)—C-159
TRIPLE CROWN ELECTRONICS INC.
(m)—C-160
TVT LIMITED (m)—C-160
VARIAN TVT (m)—C-160
VERSA-COUNT INC. (m)—C-161

0220-0940**—VHF high power**

ACRODYNE INDUSTRIES INC. (m)—C-120
LARCAN COMMUNICATIONS EQUIPMENT
INC. (m)—C-141
LDL COMMUNICATIONS INC. (m)—C-142
MARCOM (d)—C-144
MAZE BROADCAST INC. (d)—C-144

MIDWEST COMMUNICATIONS CORP.

(m)—C-145
MOTOROLA (m)—C-146
NEC AMERICA INC. (m)—C-147
SCIENTIFIC-ATLANTA INC. (m)—C-153
TEKO TELECOM (m)—C-157
THOMSON ELECTRONIC TUBE DIV.
(m)—C-158
THOMSON LGT (m)—C-159
TOWNSEND CORPORATION (m)—C-159
VARIAN TVT (m)—C-160

0220-0960**—VHF low power**

ACRODYNE INDUSTRIES INC. (m)—C-120
EMCEE (m)—C-134
LARCAN COMMUNICATIONS EQUIPMENT
INC. (m)—C-141
LDL COMMUNICATIONS INC. (m)—C-142
MARCOM (d)—C-144
MIDWEST COMMUNICATIONS CORP.
(m)—C-145
MOTOROLA (m)—C-146
NEC AMERICA INC. (m)—C-147
NEXUS ENGINEERING CORP. (m)—C-148
RODELCO ELECTRONICS CORP.
(m)—C-152
TEKO TELECOM (m)—C-157
TELEVISION TECHNOLOGY CORP.
(m)—C-158
THOMSON ELECTRONIC TUBE DIV.
(m)—C-158
THOMSON LGT (m)—C-159
TOWNSEND CORPORATION (m)—C-159
TRIPLE CROWN ELECTRONICS INC.
(m)—C-160
VARIAN TVT (m)—C-160
VERSA-COUNT INC. (m)—C-161

0300-CABLE EQUIPMENT & SUPPLIES

0310 CABLECASTING EQUIP- MENT & ACCESSORIES

0310-0020

Amplifiers-CARS Band

ADAPT COMMUNICATION SUPPLY CO. INC. (d)—C-120
ANTENNA TECHNOLOGY CORP. (d)—C-123
AVANTEK INC. (m & r)—C-124
CATV SERVICES INC. (d)—C-128
CHANNEL MASTER (m)—C-128
INTRASTELLER ELECTRONICS (r)—C-139
JERROLD COMMUNICATIONS, GENERAL INSTRUMENT (m)—C-140
TELE-MEASUREMENTS INC. (d)—C-157
VIEWSONICS INC. (m)—C-162
WEATHER SCAN INC. (d)—C-162

0310-0040

Cable & Accessories

ADAPT COMMUNICATION SUPPLY CO. INC. (d)—C-120
ALLIED ELECTRONICS (d)—C-121
ALPHA WIRE CORP. (m)—C-122
ANIXTER CANADA INC. (d)—C-123
ANTENNA TECHNOLOGY CORP. (d)—C-123
ANTRONIX INC. (m)—C-123
AUTOMATION TECHNIQUES INC. (d)—C-124
BIW CABLE SYSTEMS INC. (m)—C-126
BRAND-REX CORP. (m & d)—C-126
THE CAMERA MART INC. (d & r)—C-127
CROUSE-HINDS (m)—C-127
CANARE CABLE INC. (m & d)—C-127
CAROL CABLE CO. (m)—C-127
CATV SERVICES INC. (d)—C-128
CAVECO EQUIPMENT LTD. (d)—C-128
CENTURY REPAIR & SERVICE CO. INC. (d)—C-128
CHANNEL MASTER (m)—C-128
CHESTER CABLE (m)—C-129
CLARK WIRE AND CABLE (d)—C-129
COLORMAX ELECTRONIC CORP. (d)—C-130
COMMUNICATION MARKETING & CONSULTING LTD. (m)—C-130
COMPREHENSIVE VIDEO SUPPLY CORP. (d)—C-130
COMSE SALES/JOHN WEEKS ENTERPRISES (d)—C-130
CONNECTRONICS CORP. (m)—C-130
COPPERWELD BIMETALLICS CO. (m)—C-131
DECIBEL PRODUCTS INC. (m)—C-131
DONLEY CABLEVISION SUPPLY (d)—C-132
DROP SHOP LTD. INC. (d)—C-133
EM ELECTRONICS INC. (d)—C-134
G. C. ELECTRONICS CO. (m)—C-136
GENERAL CABLE CO. (m)—C-136
GENERAL INSTRUMENT CORP. (m)—C-136
GILBERT ENGINEERING CO. INC. (m)—C-136
GMP (m & d)—C-136
HALL ELECTRONICS INC. (d)—C-137

INTERSTATE CABLE ENTERPRISES INC. (d)—C-139
ITERA/BELMOOR (m)—C-139
JUST DROP (d)—C-140
LIGHTING ELECTRIC OF PENNSYLVANIA INC. (d)—C-142
MEGA HERTZ (d)—C-144
MICRO-SAT (d)—C-144
MIDWEST CATV (d)—C-145
MIDWEST COMMUNICATIONS CORP. (d)—C-145
MOHAWK WIRE & CABLE CORP. (m)—C-146
NALPAK VIDEO SALES INC. (m)—C-147
PICO PRODUCTS INC. (m)—C-149
T. R. PITTS CO. (d)—C-150
PLASMEC SYSTEMS LTD. (m)—C-150
PPC (PRODUCTION PRODUCTS CO.) (m)—C-150
QUALITY VIDEO SUPPLY CORP. (m & d)—C-151
SHAROUBIM INTERNATIONAL GROUP INC. (d)—C-154
TELE-MEASUREMENTS INC. (d)—C-157
TEPCO CORP. (d)—C-158
UNITED AD LABEL CO. INC. (m)—C-160
WEATHER SCAN INC. (d)—C-162
WHITE SANDS CABLE CO. INC. (m)—C-162
WIREWORKS CORP. (m)—C-164

0310-0060

—assemblies

ALPHA WIRE CORP. (m)—C-122
ANIXTER CANADA INC. (d)—C-123
ANTSCO CORP. (m)—C-123
BIW CABLE SYSTEMS INC. (m)—C-126
BRAND-REX CORP. (m & d)—C-126
CABLE-LOCK CONNECTORS LTD. (m)—C-127
CROUSE-HINDS (m)—C-127
CANARE CABLE INC. (m & d)—C-127
COMPREHENSIVE VIDEO SUPPLY CORP. (d)—C-130
DECIBEL PRODUCTS INC. (m)—C-131
DROP SHOP LTD. INC. (m)—C-133
B. E. DUVAL CO. (d & r)—C-133
DYNATECH COMMUNICATIONS (m)—C-133
G. C. ELECTRONICS CO. (m)—C-136
GENERAL CABLE CO. (m)—C-136
GILBERT ENGINEERING CO. INC. (m)—C-136
LEMO USA INC. (m & d)—C-142
MOHAWK WIRE & CABLE CORP. (m)—C-146
TELE-MEASUREMENTS INC. (d)—C-157
TRIMM INC. (m)—C-159
VEAM (m)—C-161
WHITE SANDS CABLE CO. INC. (m)—C-162
WIREWORKS CORP. (m)—C-164

0310-0080

—audio cable

ALPHA WIRE CORP. (m)—C-122
ANIXTER CANADA INC. (d)—C-123
BELDEN ELECTRONIC WIRE & CABLE (m)—C-125
BRAND-REX CORP. (m & d)—C-126
CANARE CABLE INC. (m & d)—C-127

CAROL CABLE CO. (m)—C-127
CHESTER CABLE (m)—C-129
CLARK WIRE AND CABLE (d)—C-129
COMPREHENSIVE VIDEO SUPPLY CORP. (d)—C-130
COMSE SALES/JOHN WEEKS ENTERPRISES (d)—C-130
CONNECTRONICS CORP. (m)—C-130
dB COMMUNICATIONS INC. (d)—C-131
G. C. ELECTRONICS CO. (m)—C-136
ITERA/BELMOOR (m)—C-139
MOHAWK WIRE & CABLE CORP. (m)—C-146
PICO PRODUCTS INC. (m)—C-149
SHAROUBIM INTERNATIONAL GROUP INC. (d)—C-154
SWITCHCRAFT INC. (m)—C-156
TRIMM INC. (m)—C-159
WIREWORKS CORP. (m)—C-164

0310-0090

—cable-in-conduit

CAROL CABLE CO. (m)—C-127
INTEGRAL CORP. (m)—C-139
MOHAWK WIRE & CABLE CORP. (m)—C-146
POWER & TELEPHONE SUPPLY CO. INC. (d)—C-150
WIREWORKS CORP. (m)—C-164

0310-0100

—camera cable

AUDIO-TECHNICA U.S. INC. (m)—C-124
BELDEN ELECTRONIC WIRE & CABLE (m)—C-125
BIW CABLE SYSTEMS INC. (m)—C-126
BRAND-REX CORP. (m & d)—C-126
CANARE CABLE INC. (m & d)—C-127
CAROL CABLE CO. (m)—C-127
CHESTER CABLE (m)—C-129
CLARK WIRE AND CABLE (d)—C-129
COMPREHENSIVE VIDEO SUPPLY CORP. (d)—C-130
dB COMMUNICATIONS INC. (d)—C-131
FUSION ELECTRONICS INC. (d)—C-135
IMMAD BROADCAST SERVICES (r)—C-139
MOHAWK WIRE & CABLE CORP. (m)—C-146
SHAROUBIM INTERNATIONAL GROUP INC. (d)—C-154

0310-0120

—coax, flexible

ALPHA WIRE CORP. (m)—C-122
ANIXTER CANADA INC. (d)—C-123
BELDEN ELECTRONIC WIRE & CABLE (m)—C-125
BRAND-REX CORP. (m & d)—C-126
CANARE CABLE INC. (m & d)—C-127
CAROL CABLE CO. (m)—C-127
CHANNELL COMMERCIAL CORP. (d)—C-128
CHESTER CABLE (m)—C-129
CLARK WIRE AND CABLE (d)—C-129
COMM/SCOPE INC. (m)—C-130
COMPREHENSIVE VIDEO SUPPLY CORP. (d)—C-130
ALPHA WIRE CORP. (m)—C-122
ANIXTER CANADA INC. (d)—C-123
BELDEN ELECTRONIC WIRE & CABLE (m)—C-125
BRAND-REX CORP. (m & d)—C-126
CANARE CABLE INC. (m & d)—C-127
CAROL CABLE CO. (m)—C-127
CHANNELL COMMERCIAL CORP. (d)—C-128
CHESTER CABLE (m)—C-129
CLARK WIRE AND CABLE (d)—C-129
COMM/SCOPE INC. (m)—C-130
COMPREHENSIVE VIDEO SUPPLY CORP. (d)—C-130
GMP (m & d)—C-136
ITERA/BELMOOR (m)—C-139
ITT CANNON (m)—C-140
KINGS ELECTRONICS CO. INC. (m)—C-141
LEMO USA INC. (m & d)—C-142
LRC/VITEK ELECTRONICS (m)—C-143
MICRO-SAT (d)—C-144
MICRODYNE CORP. (m)—C-144

COMSE SALES/JOHN WEEKS ENTERPRISES (d)—C-130
CONNECTRONICS CORP. (m)—C-130
COPPERWELD BIMETALLICS CO. (m)—C-131
DECIBEL PRODUCTS INC. (m)—C-131
EM ELECTRONICS INC. (d)—C-134
FUSION ELECTRONICS INC. (d)—C-135
G. C. ELECTRONICS CO. (m)—C-136
GENERAL INSTRUMENT CORP. (m)—C-136
GILBERT ENGINEERING CO. INC. (m)—C-136
ITERA/BELMOOR (m)—C-139
MICRO-SAT (d)—C-144
MOHAWK WIRE & CABLE CORP. (m)—C-146
PICO PRODUCTS INC. (m)—C-149
SCALA ELECTRONIC CORP. (d)—C-153
SCIENTIFIC-ATLANTA INC. (m)—C-153
SEL-TRONICS INC. (d)—C-154
SHAROUBIM INTERNATIONAL GROUP INC. (d)—C-154
SHIVELY LABORATORIES INC. (d)—C-154
STEVENS TOWER CO. INC. (d & r)—C-156
TEPCO CORP. (d)—C-158
TIMES FIBER COMMUNICATIONS INC. (m)—C-159
TRILOGY COMMUNICATIONS (m)—C-159
TROMPETER ELECTRONICS INC. (m)—C-160
WIREWORKS CORP. (m)—C-164

0310-0140

—connectors

ALPHA WIRE CORP. (m)—C-122
ANIXTER CANADA INC. (d)—C-123
ANTRONIX INC. (m)—C-123
ANTRONIX SALES (m)—C-123
ANTSCO CORP. (m)—C-123
BIW CABLE SYSTEMS INC. (m)—C-126
BRAND-REX CORP. (m & d)—C-126
CABLE-LOCK CONNECTORS LTD. (m)—C-127
CROUSE-HINDS (m)—C-127
CANARE CABLE INC. (m & d)—C-127
CATV SERVICES INC. (d)—C-128
CHANNELL COMMERCIAL CORP. (d)—C-128
CLARK WIRE AND CABLE (d)—C-129
COLORMAX ELECTRONIC CORP. (d)—C-130
COMPREHENSIVE VIDEO SUPPLY CORP. (d)—C-130
COMSE SALES/JOHN WEEKS ENTERPRISES (d)—C-130
CONNECTRONICS CORP. (m)—C-130
dB COMMUNICATIONS INC. (d)—C-131
DECIBEL PRODUCTS INC. (m)—C-131
DROP SHOP LTD. INC. (m)—C-133
B. E. DUVAL CO. (d & r)—C-133
FUSION ELECTRONICS INC. (d)—C-135
G. C. ELECTRONICS CO. (m)—C-136
GILBERT ENGINEERING CO. INC. (m)—C-136
GMP (m & d)—C-136
ITERA/BELMOOR (m)—C-139
ITT CANNON (m)—C-140
KINGS ELECTRONICS CO. INC. (m)—C-141
LEMO USA INC. (m & d)—C-142
LRC/VITEK ELECTRONICS (m)—C-143
MICRO-SAT (d)—C-144
MICRODYNE CORP. (m)—C-144

MOHAWK WIRE & CABLE CORP. (m)—C-146
 PICO PRODUCTS INC. (m)—C-149
 PPC (PRODUCTION PRODUCTS CO.) (m)—C-150
 PYRAMID INDUSTRIES INC. (m)—C-151
 SCALA ELECTRONIC CORP. (d)—C-153
 SEL-TRONICS INC. (d)—C-154
 SHAROUBIM INTERNATIONAL GROUP INC. (d)—C-154
 SHIVELY LABORATORIES INC. (m)—C-154
 STEVENS TOWER CO. INC. (d & r)—C-156
 SWITCHCRAFT INC. (m)—C-156
 TAIKAN CO. (m)—C-156
 TENNAPLEX SYSTEMS LTD. (d)—C-158
 TEPSCO CORP. (d)—C-158
 TIMES FIBER COMMUNICATIONS INC. (d)—C-159
 TRIMM INC. (m)—C-159
 TROMPETER ELECTRONICS INC. (m)—C-160
 VEAM (m)—C-161
 VIEWSONICS INC. (m)—C-162
 WEATHER SCAN INC. (d)—C-162
 WIREWORKS CORP. (d)—C-164

0310-0180
 —fiber optic cable

ALLIED ELECTRONICS (d)—C-121
 AMERICAN LIGHTWAVE SYSTEMS INC. (m)—C-122
 ANIXTER CANADA INC. (d)—C-123
 BELDEN ELECTRONIC WIRE & CABLE (m)—C-125
 BIW CABLE SYSTEMS INC. (m)—C-126
 BRAND-REX CORP. (m & d)—C-126
 CLARK WIRE AND CABLE (d)—C-129
 COMM/SCOPE INC. (m)—C-130
 COMPREHENSIVE VIDEO SUPPLY CORP. (d)—C-130
 COMSE SALES/JOHN WEEKS ENTERPRISES (d)—C-130
 JERRY CONN ASSOCIATES INC. (d)—C-130
 DECIBEL PRODUCTS INC. (m)—C-131
 DONLEY CABLEVISION SUPPLY (d)—C-132
 EM ELECTRONICS INC. (d)—C-134
 FUSION ELECTRONICS INC. (d)—C-135
 GENERAL CABLE CO. (m)—C-136
 GENERAL INSTRUMENT CORP. (m)—C-136
 INTEGRAL CORP. (d)—C-139
 MICRO-SAT (d)—C-144
 MIOLAND METALS CORP. (d)—C-145
 MOHAWK WIRE & CABLE CORP. (m)—C-146
 RF TECHNOLOGIES (m & d)—C-152
 SEL-TRONICS INC. (d)—C-154
 SHAROUBIM INTERNATIONAL GROUP INC. (d)—C-154
 TELE-MEASUREMENTS INC. (d)—C-157
 VANGUARD PLASTICS (m)—C-160

0310-0180
 —heavy duty, ac/dc power

CAROL CABLE CO. (m)—C-127
 CHESTER CABLE (m)—C-129
 COMPREHENSIVE VIDEO SUPPLY CORP. (d)—C-130
 DESISTI LIGHTING/DESMAR CORP. (d)—C-132
 INTRASTELLER ELECTRONICS (r)—C-139
 MOHAWK WIRE & CABLE CORP. (m)—C-146
 UNION CONNECTOR CO. INC. (d)—C-160
 VEAM (m)—C-161

0310-0200
 —microphone cable

ALPHA WIRE CORP. (m)—C-122
 ANIXTER CANADA INC. (d)—C-123
 BELDEN ELECTRONIC WIRE & CABLE (m)—C-125
 BEYER DYNAMIC INC. (m & d)—C-125

CANARE CABLE INC. (m & d)—C-127
 CAROL CABLE CO. (m)—C-127
 CHESTER CABLE (m)—C-129
 CLARK WIRE AND CABLE (d)—C-129
 COMPREHENSIVE VIDEO SUPPLY CORP. (d)—C-130
 CONNECTRONICS CORP. (m)—C-130
 dB COMMUNICATIONS INC. (d)—C-131
 ELECTRO-VOICE INC. (m)—C-134
 FUSION ELECTRONICS INC. (d)—C-135
 ITERA/BELMOOR (m)—C-139
 MOHAWK WIRE & CABLE CORP. (m)—C-146
 TELE-MEASUREMENTS INC. (d)—C-157
 WIREWORKS CORP. (m)—C-164

0310-0220
 —transmission lines, pressurized

CHANNEL MASTER (m)—C-128
 DECIBEL PRODUCTS INC. (m)—C-131
 SHIVELY LABORATORIES INC. (m)—C-154
 STEVENS TOWER CO. INC. (d & r)—C-156
 TEPSCO CORP. (d)—C-158
 TRANSMISSION STRUCTURES LIMITED (r)—C-159

0310-0240
 Crystals

MICRODYNE CORP. (m)—C-144
 NCS INDUSTRIES (d)—C-147

0310-0260
 Pay TV Equipment

AM COMMUNICATIONS INC. (m)—C-122
 AMERICAN LIGHTWAVE SYSTEMS INC. (m)—C-122
 ANIXTER CANADA INC. (d)—C-123
 ANTENNA TECHNOLOGY CORP. (d)—C-123
 ANTRONIX INC. (m)—C-123
 BLONDER-TONGUE LABORATORIES INC. (m)—C-126
 CABLE CONVERTER SERVICES CORP. (d & r)—C-127
 CABLE TECHNOLOGIES INTERNATIONAL INC. (d)—C-127
 CENTURY ELECTRONICS SERVICE LTD. (r)—C-128
 COLORMAX ELECTRONIC CORP. (d)—C-130
 COMSE SALES/JOHN WEEKS ENTERPRISES (d)—C-130
 DROP SHOP LTD. INC. (d)—C-133
 B. E. DUVAL CO. (d & r)—C-133
 EAGLE COMTRONICS INC. (m)—C-133
 ELECTROLINE TV EQUIPMENT INC. (m)—C-134
 INTERCEPT COMMUNICATION PRODUCTS INC. (m)—C-139
 INTERSTATE CABLE ENTERPRISES INC. (d)—C-139
 INTRASTELLER ELECTRONICS (r)—C-139
 JERROLD COMMUNICATIONS, GENERAL INSTRUMENT (m)—C-140
 JTT DISTRIBUTING INC. (m)—C-140
 MEGA HERTZ (d)—C-144
 MICRODYNE CORP. (m)—C-144
 MIDWEST CATV (d)—C-145
 PIONEER COMMUNICATIONS OF AMERICA INC. (m)—C-150
 T. R. PITTS CO. (d)—C-150
 POWER & TELEPHONE SUPPLY CO. INC. (d)—C-150
 RF TECHNOLOGIES (m & d)—C-152
 SCI CATV SERVICES (r)—C-153
 SCIENTIFIC-ATLANTA INC. (m)—C-153
 SPECTRUM (d)—C-155
 SYRCSUTS INTERNATIONAL INC. (m)—C-156
 ZENITH ELECTRONICS CORP. (m)—C-164



Construction/Equipment Supply/Engineering/Drafting/Repair

Cable Services Company/Inc.

2113 Marydale Ave., Williamsport, PA 17701
 Nationwide: 800-326-9444 • Fax: 717-322-5373

0310-0280
 —decoders

ANTRONIX INC. (m)—C-123
 BLONDER-TONGUE LABORATORIES INC. (m)—C-126
 CABLE CONVERTER SERVICES CORP. (d & r)—C-127
 CABLE TECHNOLOGIES INTERNATIONAL INC. (d)—C-127
 CENTURY ELECTRONICS SERVICE LTD. (r)—C-128
 COLORMAX ELECTRONIC CORP. (d)—C-130
 COMSE SALES/JOHN WEEKS ENTERPRISES (d)—C-130
 B. E. DUVAL CO. (d & r)—C-133
 EAGLE COMTRONICS INC. (m)—C-133
 ELECTROLINE TV EQUIPMENT INC. (m)—C-134
 INTERCEPT COMMUNICATION PRODUCTS INC. (m)—C-139
 INTRASTELLER ELECTRONICS (r)—C-139
 JERROLD COMMUNICATIONS, GENERAL INSTRUMENT (m)—C-140
 JTT DISTRIBUTING INC. (m)—C-140
 LEITCH VIDEO OF AMERICA INC. (m)—C-142
 PAYVIEW LIMITED (m)—C-149
 PIONEER COMMUNICATIONS OF AMERICA INC. (m)—C-150
 RF TECHNOLOGIES (m & d)—C-152
 SANCHEZ COMMUNICATIONS (d)—C-153
 SCI CATV SERVICES (r)—C-153
 SCIENTIFIC-ATLANTA INC. (m)—C-153
 SYRCSUTS INTERNATIONAL INC. (m)—C-156
 WEATHER SCAN INC. (d)—C-162
 ZENITH ELECTRONICS CORP. (m)—C-164

0310-0300
 —encoders

ANIXTER CANADA INC. (d)—C-123
 ANTRONIX INC. (m)—C-123
 BLONDER-TONGUE LABORATORIES INC. (m)—C-126
 CABLE CONVERTER SERVICES CORP. (d & r)—C-127
 CABLE TECHNOLOGIES INTERNATIONAL INC. (d)—C-127
 CENTURY ELECTRONICS SERVICE LTD. (r)—C-128
 COMSE SALES/JOHN WEEKS ENTERPRISES (d)—C-130
 dB COMMUNICATIONS INC. (d)—C-131
 B. E. DUVAL CO. (d & r)—C-133
 EAGLE COMTRONICS INC. (m)—C-133
 INTERCEPT COMMUNICATION PRODUCTS INC. (m)—C-139
 INTRASTELLER ELECTRONICS (r)—C-139
 JERROLD COMMUNICATIONS, GENERAL INSTRUMENT (m)—C-140
 JTT DISTRIBUTING INC. (m)—C-140
 LEITCH VIDEO OF AMERICA INC. (m)—C-142
 NCS INDUSTRIES (d & r)—C-147
 PIONEER COMMUNICATIONS OF AMERICA INC. (m)—C-150
 RF TECHNOLOGIES (m & d)—C-152
 SANCHEZ COMMUNICATIONS (d)—C-153
 SCI CATV SERVICES (r)—C-153
 SCIENTIFIC-ATLANTA INC. (m)—C-153
 SPECTRUM INTERNATIONAL INC. (m)—C-156
 WEATHER SCAN INC. (d)—C-162
 ZENITH ELECTRONICS CORP. (m)—C-164

0310-0320
 Pay-Per-View Systems

AM COMMUNICATIONS INC. (m)—C-122
 AMERICAN LIGHTWAVE SYSTEMS INC. (m)—C-122
 ARVIS CORP. INC. (m & d & r)—C-124
 BLONDER-TONGUE LABORATORIES INC. (m)—C-126
 CABLE TECHNOLOGIES INTERNATIONAL INC. (d)—C-127
 dB COMMUNICATIONS INC. (d)—C-131
 DIALOGIC COMMUNICATIONS CORP. (m & d & r)—C-132
 B. E. DUVAL CO. (d & r)—C-133
 EAGLE COMTRONICS INC. (m)—C-133
 INTRASTELLER ELECTRONICS (r)—C-139
 JERROLD COMMUNICATIONS, GENERAL INSTRUMENT (m)—C-140
 LEITCH VIDEO OF AMERICA INC. (m)—C-142
 MICRODYNE CORP. (m)—C-144
 PIONEER COMMUNICATIONS OF AMERICA INC. (m)—C-150
 RF TECHNOLOGIES (m & d)—C-152
 SCIENTIFIC-ATLANTA INC. (m)—C-153
 STATUSYSTEM INC. (m)—C-155
 SYRCSUTS INTERNATIONAL INC. (m)—C-156
 TOCOM DIVISION (m)—C-159
 TRIPLE CROWN ELECTRONICS INC. (m)—C-160
 VIDEO DATA SYSTEMS (m)—C-161
 ZENITH ELECTRONICS CORP. (m)—C-164

0320
 CONSTRUCTION EQUIPMENT & MATERIALS

0320-0020
 Apartment Installation Equipment

ADAPT COMMUNICATION SUPPLY CO. INC. (d)—C-120
 ANIXTER CANADA INC. (d)—C-123
 ANIXTER COMMUNICATIONS (d)—C-123
 ANTSCO CORP. (m)—C-123
 BUDCO (d)—C-126
 CABLETEK CENTER PRODUCTS INC. (m & d)—C-127
 CATV SERVICES INC. (d)—C-128
 CHAMPION METAL PRODUCTS (m)—C-128
 COMSE SALES/JOHN WEEKS ENTERPRISES (d)—C-130
 JERRY CONN ASSOCIATES INC. (d)—C-130
 dB COMMUNICATIONS INC. (d)—C-131
 DIAMOND COMMUNICATION PRODUCTS INC. (m)—C-132
 DONLEY CABLEVISION SUPPLY (d)—C-132
 DROP SHOP LTD. INC. (m)—C-133
 EM ELECTRONICS INC. (d)—C-134
 IEC CO. (m & r)—C-138
 INTERCEPT COMMUNICATION PRODUCTS INC. (d)—C-139
 JUST DROP (d)—C-140
 LEMCO TOOL CORP. (m)—C-142
 MEGA HERTZ (d)—C-144
 MIDWEST CATV (m)—C-145
 T. R. PITTS CO. (d)—C-150
 POWER & TELEPHONE SUPPLY CO. INC. (d)—C-150
 RELIABLE ELECTRIC/UTILITY PRODUCTS (m)—C-152

CABLE EQUIPMENT & SUPPLIES—0300

RF TECHNOLOGIES (m & d)—C-152
RMS ELECTRONICS INC./CATV DIV.
(d)—C-152
SACHS COMMUNICATIONS INC.
(m)—C-153
SANCHEZ COMMUNICATIONS (d)—C-153
SIGNAL VISION INC. (d)—C-154
SPECTRUM (d)—C-155
TAKAN CO. (m)—C-156
TELECRAFTER PRODUCTS CORP. (m &
d)—C-157
VIEWSONICS INC. (m)—C-162
WEATHER SCAN INC. (d)—C-162

0320-0040

—flush-mount service cells

CABLETEK CENTER PRODUCTS INC. (m &
d)—C-127
POWER & TELEPHONE SUPPLY CO. INC.
(d)—C-150
SIGNAL VISION INC. (d)—C-154

0320-0060

—molding duct

BUDCO (d)—C-126
CABLETEK CENTER PRODUCTS INC. (m &
d)—C-127
CATV SERVICES INC. (d)—C-128
DEK INC. (m)—C-132
OROP SHOP LTD. INC. (d)—C-133
MEGA HERTZ (d)—C-144
POWER & TELEPHONE SUPPLY CO. INC.
(d)—C-150
RF TECHNOLOGIES (m & d)—C-152
RMS ELECTRONICS INC./CATV DIV.
(d)—C-152
SANCHEZ COMMUNICATIONS (d)—C-153
SIGNAL VISION INC. (d)—C-154

0320-0080

—multi-trap enclosures

ANIXTER CANADA INC. (d)—C-123
BUDCO (d)—C-126
CABLETEK CENTER PRODUCTS INC. (m &
d)—C-127
CHANNELL COMMERCIAL CORP.
(m)—C-128
EAGLE COMTRONICS INC. (m)—C-133
PICO PRODUCTS INC. (m)—C-149
POWER & TELEPHONE SUPPLY CO. INC.
(d)—C-150
RELIABLE ELECTRIC/UTILITY PRODUCTS
(m)—C-152
RMS ELECTRONICS INC./CATV DIV.
(d)—C-152
SANCHEZ COMMUNICATIONS (d)—C-153
SIGNAL VISION INC. (d)—C-154
TELECRAFTER PRODUCTS CORP. (m &
d)—C-157
WEATHER SCAN INC. (d)—C-162

0320-0100

—pre-wire boxes

BENNER-NAWMAN INC. (m)—C-125
BUDCO (d)—C-126
CABLETEK CENTER PRODUCTS INC. (m &
d)—C-127
COMSE SALES/JOHN WEEKS ENTER-
PRISES (d)—C-130
dB COMMUNICATIONS INC. (d)—C-131
B. E. DUVAL CO. (d & r)—C-133
POWER & TELEPHONE SUPPLY CO. INC.
(d)—C-150
RELIABLE ELECTRIC/UTILITY PRODUCTS
(m)—C-152
RMS ELECTRONICS INC./CATV DIV.
(d)—C-152

SANCHEZ COMMUNICATIONS (d)—C-153
SIGNAL VISION INC. (d)—C-154
SPECTRUM (d)—C-155
TELECRAFTER PRODUCTS CORP. (m &
d)—C-157
TONER CABLE EQUIPMENT INC.
(m)—C-159

0320-0120

Cable Burial Equipment

ADAPT COMMUNICATION SUPPLY CO.
INC. (d)—C-120
ALPHA WIRE CORP. (m)—C-122
ANIXTER COMMUNICATIONS (d)—C-123
BUDCO (d)—C-126
CARLTON INTERNATIONAL MANUFACTUR-
ING CORP. (m & d)—C-127
JI CASE (m)—C-128
CHAMPION METAL PRODUCTS (m)—C-128
dB COMMUNICATIONS INC. (d)—C-131
DITCH WITCH (m)—C-132
DONLEY CABLEVISION SUPPLY
(d)—C-132
IEC CO. (m & d & r)—C-138
INTERSTATE CABLE ENTERPRISES INC.
(d)—C-139
JUST DROP (d)—C-140
LEMCO TOOL CORP. (m)—C-142
PIPE-PIPER (m)—C-150
POWER & TELEPHONE SUPPLY CO. INC.
(d)—C-150
PYRAMID INDUSTRIES INC. (m)—C-151
RELIABLE ELECTRIC/UTILITY PRODUCTS
(m)—C-152
SANCHEZ COMMUNICATIONS (d)—C-153
SEAMAN-PARSONS CORP. (m)—C-154
SIGNAL VISION INC. (d)—C-154
UNDERGROUND EQUIPMENT & SUPPLY
(m)—C-160
VERMEER MANUFACTURING CO.
(m)—C-161

0320-0140

Construction Tools & Equipment

ADAPT COMMUNICATION SUPPLY CO.
INC. (d)—C-120
ADRIAN STEEL CO. (m)—C-120
ANIXTER CANADA INC. (d)—C-123
ANIXTER COMMUNICATIONS (d)—C-123
LARRY BORSON CO. (d)—C-126
BUDCO (d)—C-126
CABLE SPINNING EQUIPMENT CO.
(m)—C-127
CABLETEK CENTER PRODUCTS INC. (m &
d)—C-127
CARLTON INTERNATIONAL MANUFACTUR-
ING CORP. (m)—C-127
JI CASE (m)—C-128
CATV SERVICES INC. (d)—C-128
COMSE SALES/JOHN WEEKS ENTER-
PRISES (d)—C-130
CUSTOM ENTERPRISES (m)—C-131
dB COMMUNICATIONS INC. (d)—C-131
DEVINE'S MACHINE & DESIGN INC. (d &
m)—C-132
DIAMOND COMMUNICATION PRODUCTS
INC. (m)—C-132
DITCH WITCH (m)—C-132
EM ELECTRONICS INC. (d)—C-134
THE GEORGE-INGRAHAM CORP.
(m)—C-136
GILBERT ENGINEERING CO. INC.
(m)—C-136
GMP (m & d & r)—C-136
BEN HUGHES COMMUNICATION PRO-
DUCTS CO. (m)—C-138
IEC CO. (m & d & r)—C-138
INTERSTATE CABLE ENTERPRISES INC.
(d)—C-139
JAMESON CORP. (m)—C-140
JUST DROP (m)—C-140

KES (KLJUNGNESS ELECTRONIC SUPPLY)
(d)—C-141
KLEIN TOOLS INC. (m)—C-141
LEMCO TOOL CORP. (m)—C-142
MEGA HERTZ (d)—C-144
T. R. PITTS CO. (d)—C-150
PLYMOUTH RUBBER CO. INC. (m)—C-150
POWER & TELEPHONE SUPPLY CO. INC.
(d)—C-150
RIPLEY CO. INC. (m)—C-152
RMS ELECTRONICS INC./CATV DIV.
(d)—C-152
SEAMAN-PARSONS CORP. (m)—C-154
SIGNAL VISION INC. (d)—C-154
SPECTRUM (d)—C-155
TAILGATER INC. (m)—C-156
TECHNI-TOOL INC. (d)—C-157
UNDERGROUND EQUIPMENT & SUPPLY
(m)—C-160
VERMEER MANUFACTURING CO.
(m)—C-161
VIEWSONICS INC. (m)—C-162
WEATHER SCAN INC. (d)—C-162

0320-0160

Underground Boring Equipment

ADAPT COMMUNICATION SUPPLY CO.
INC. (d)—C-120
ANIXTER COMMUNICATIONS (d)—C-123
CARLTON INTERNATIONAL MANUFACTUR-
ING CORP. (m)—C-127
dB COMMUNICATIONS INC. (d)—C-131
DITCH WITCH (m)—C-132
ELEPHANT REPLACEMENT & REHAB
(m)—C-134
THE GEORGE-INGRAHAM CORP.
(m)—C-136
IEC CO. (m & d & r)—C-138
PIPE-PIPER (m)—C-150
POWER & TELEPHONE SUPPLY CO. INC.
(d)—C-150
SEAMAN-PARSONS CORP. (m)—C-154
UNDERGROUND EQUIPMENT & SUPPLY
(m)—C-160
VERMEER MANUFACTURING CO.
(m)—C-161

0330 DISTRIBUTION EQUIPMENT

0330-0020

AGC Units

ANIXTER COMMUNICATIONS (d)—C-123
BETA TECH COMMUNICATIONS INC.
(r)—C-125
BRADPTS (d & r)—C-126
CABLE CONVERTER SERVICES CORP.
(r)—C-127
CABLE LINK INC. (d & r)—C-127
C-COR ELECTRONICS INC. (m)—C-128
CENTURY ELECTRONICS SERVICE LTD. (d
& r)—C-128
CHANNEL MASTER (m)—C-128
CIRCUIT RESEARCH LABS INC.
(m)—C-129
COMSE SALES/JOHN WEEKS ENTER-
PRISES (d)—C-130
COMSONICS INC. (r)—C-130
EM ELECTRONICS INC. (d)—C-134
GAMCO INDUSTRIES INC. (m)—C-136
GLOBAL SYSTEMS CORP. (m)—C-136
HOLZBERG INC. (d)—C-138
INTERSTATE CABLE ENTERPRISES INC.
(d)—C-139
INTRASTELLER ELECTRONICS (r)—C-139

JERROLD COMMUNICATIONS, GENERAL
INSTRUMENT (m)—C-140
LEAMING INDUSTRIES (m)—C-142
LIGHTING ELECTRIC OF PENNSYLVANIA
INC. (r)—C-142
LINDSAY SPECIALTY PRODUCTS
(m)—C-142
MAGNAVOX CATV SYSTEMS INC.
(m)—C-143
MICRO-SAT (d)—C-144
MIDWEST CATV (d)—C-145
PERFORMANCE TECHNOLOGIES (r)—C-149
PFM ELECTRONICS INC. (r)—C-149
POWER & TELEPHONE SUPPLY CO. INC.
(d)—C-150
QUALITY RF SERVICES INC. (m & d &
r)—C-151
RMT ENGINEERING INC. (d & r)—C-152
SCI CATV SERVICES (r)—C-153
SCIENTIFIC-ATLANTA INC. (m)—C-153
VALLEY INTERNATIONAL INC. (m)—C-160
WEATHER SCAN INC. (d)—C-162

0330-0040

Addressable Taps

ADAPT COMMUNICATION SUPPLY CO.
INC. (d)—C-120
AM COMMUNICATIONS INC. (m)—C-122
AMERICAN LIGHTWAVE SYSTEMS INC.
(m)—C-122
BETA TECH COMMUNICATIONS INC.
(r)—C-125
BRADPTS (d & r)—C-126
dB COMMUNICATIONS INC. (d)—C-131
DONLEY CABLEVISION SUPPLY
(d)—C-132
ELECTROLINE TV EQUIPMENT INC.
(m)—C-134
EM ELECTRONICS INC. (d)—C-134
JJT DISTRIBUTING INC. (m)—C-140
LIGHTING ELECTRIC OF PENNSYLVANIA
INC. (r)—C-142
MICRODYNE CORP. (m)—C-144
POWER & TELEPHONE SUPPLY CO. INC.
(d)—C-150
SPECTRUM (d)—C-155
SYRCUTS INTERNATIONAL INC.
(m)—C-156
TONER CABLE EQUIPMENT INC.
(d)—C-159
TRIPLE CROWN ELECTRONICS INC.
(m)—C-160
VIEWSONICS INC. (m)—C-162

0330-0060

Ampifiers

ADAPT COMMUNICATION SUPPLY CO.
INC. (d)—C-120
AEG BAYLY INC. (m)—C-120
ALLEN AVIONICS INC. (d)—C-121
ANIXTER COMMUNICATIONS (d)—C-123
ANTRONIX INC. (m)—C-123
ANTRONIX SALES (m)—C-123
ANTSCO CORP. (m)—C-123
AUGAT COMMUNICATIONS GROUP INC.
(m)—C-124
BETA TECH COMMUNICATIONS INC.
(r)—C-125
BLONDER-TONGUE LABORATORIES INC.
(m)—C-126
BRADPTS (d & r)—C-126
BRYSTONVERMONT LTD. (m)—C-126
BSM BROADCAST SYSTEMS INC. (m &
d)—C-126
CABLE LINK INC. (d & r)—C-127
CABLETENNA CORP. (m)—C-127
CATV SERVICES INC. (d)—C-128
CAVECO EQUIPMENT LTD. (d)—C-128
C-COR ELECTRONICS INC. (m)—C-128
CENTRAL DYNAMICS LTD. (m & r)—C-128
CENTURY ELECTRONICS SERVICE LTD. (d
& r)—C-128



Construction/Equipment Supply/Engineering/Drafting/Repair
Cable Services Company, Inc.
 2113 Marydale Ave., Williamsport, PA 17701
 Nationwide: 800-326-9444 • Fax: 717-322-5373

CENTURY REPAIR & SERVICE CO. INC. (d)—C-128
 CHANNEL MASTER (m)—C-128
 COLORMAX ELECTRONIC CORP. (d)—C-130
 COMPREHENSIVE VIDEO SUPPLY CORP. (d)—C-130
 COMSE SALES/JOHN WEEKS ENTERPRISES (d)—C-130
 COMSONICS INC. (r)—C-130
JERRY CONN ASSOCIATES INC. (d)—C-130
 dB COMMUNICATIONS INC. (d)—C-131
 DECIBEL PRODUCTS INC. (m)—C-131
 DIGITAL SERVICES CORP. (DSC) (m)—C-132
 DONLEY CABLEVISION SUPPLY (d)—C-132
DROP SHOP LTD. INC. (m & d)—C-133
 B. E. DUVAL CO. (d & r)—C-133
 DYNAMIC TECHNOLOGY LTD. (m)—C-133
 ELECTROLINE TV EQUIPMENT INC. (m)—C-134
 EM ELECTRONICS INC. (d & r)—C-134
 GAMCO INDUSTRIES INC. (m)—C-136
 G. C. ELECTRONICS CO. (m)—C-136
 GENERAL ELECTRIC CO. (m)—C-136
 GENTNER ELECTRONICS CORP. (m)—C-136
 GLOBAL SYSTEMS CORP. (m)—C-136
 H & E MICRO-TRAK CORP. (m)—C-137
 IMMAD BROADCAST SERVICES (d & r)—C-139
 INTERCEPT COMMUNICATION PRODUCTS INC. (m)—C-139
 INTERNATIONAL NUCLEAR CORP. (m)—C-139
 INTERSTATE CABLE ENTERPRISES INC. (d)—C-139
 INTRASTELLER ELECTRONICS (r)—C-139
 JERROLD COMMUNICATIONS, GENERAL INSTRUMENT (m)—C-140
 KES (KLUNGNESS ELECTRONIC SUPPLY) (d)—C-141
 Lenco INC. (m)—C-142
 LIGHTING ELECTRIC OF PENNSYLVANIA INC. (r)—C-142
 LINDSAY SPECIALTY PRODUCTS (m)—C-142
 MAGNAVOX CATV SYSTEMS INC. (m)—C-143
 MEGA HERTZ (d)—C-144
 MICRO-SAT (d)—C-144
 NCS INDUSTRIES (d & r)—C-147
 NEXUS ENGINEERING CORP. (d)—C-148
 PASSIVE DEVICES INC. (d)—C-149
 PERFORMANCE TECHNOLOGIES (r)—C-149
 PFM ELECTRONICS INC. (r)—C-149
 PICO PRODUCTS INC. (m)—C-149
POWER & TELEPHONE SUPPLY CO. INC. (d)—C-150
QUALITY RF SERVICES INC. (m & d & r)—C-151
 RMS ELECTRONICS INC./CATV DIV. (m)—C-152
RMT ENGINEERING INC. (d & r)—C-152
 RTS SYSTEMS (m)—C-153
 SCHMID TELECOMMUNICATION (m)—C-153
 SCI CATV SERVICES (r)—C-153
 SCIENTIFIC-ATLANTA INC. (m)—C-153
 SHINTRON CO. INC. (m)—C-154
 SIGNAL VISION INC. (d)—C-154
 SPECTRUM (d)—C-155
 TEXSCAN CORP. (m)—C-158
 TONER CABLE EQUIPMENT INC. (d)—C-159
 TRIPLE CROWN ELECTRONICS INC. (m)—C-160
 VERSA-COUNT INC. (m)—C-161
 VIEWSONICS INC. (m)—C-162
 WEATHER SCAN INC. (d)—C-162

CABLE LINK INC. (d & r)—C-127
 CABLETENNA CORP. (m)—C-127
C-COR ELECTRONICS INC. (m)—C-128
 CENTURY ELECTRONICS SERVICE LTD. (m & d & r)—C-128
 COMSE SALES/JOHN WEEKS ENTERPRISES (d)—C-130
 COMSONICS INC. (r)—C-130
DROP SHOP LTD. INC. (m & d)—C-133
 B. E. DUVAL CO. (d & r)—C-133
 ELECTROLINE TV EQUIPMENT INC. (m)—C-134
 GAMCO INDUSTRIES INC. (m)—C-136
 INTERCEPT COMMUNICATION PRODUCTS INC. (m)—C-139
 INTRASTELLER ELECTRONICS (r)—C-139
 JERROLD COMMUNICATIONS, GENERAL INSTRUMENT (m)—C-140
 LINDSAY SPECIALTY PRODUCTS (m)—C-142
 MAGNAVOX CATV SYSTEMS INC. (m)—C-143
 MICRO-SAT (d)—C-144
 MICRODYNE CORP. (m)—C-144
 NEXUS ENGINEERING CORP. (d)—C-148
 PASSIVE DEVICES INC. (d)—C-149
 PFM ELECTRONICS INC. (r)—C-149
POWER & TELEPHONE SUPPLY CO. INC. (d)—C-150
QUALITY RF SERVICES INC. (r & m & d)—C-151
 RMS ELECTRONICS INC./CATV DIV. (m)—C-152
RMT ENGINEERING INC. (d & r)—C-152
 SCI CATV SERVICES (r)—C-153
 SCIENTIFIC-ATLANTA INC. (m)—C-153
 SIGNAL VISION INC. (d)—C-154
 TONER CABLE EQUIPMENT INC. (d)—C-159
 TRANS-USA CORP. (m)—C-159
 TRIPLE CROWN ELECTRONICS INC. (m)—C-160
 WEATHER SCAN INC. (d)—C-162

0330-0100 —bridging

AUGAT COMMUNICATIONS GROUP INC. (m)—C-124
 BETA TECH COMMUNICATIONS INC. (r)—C-125
 CABLE LINK INC. (d & r)—C-127
 CABLETENNA CORP. (m)—C-127
C-COR ELECTRONICS INC. (m)—C-128
 CENTURY ELECTRONICS SERVICE LTD. (d & r)—C-128
 COMSE SALES/JOHN WEEKS ENTERPRISES (d)—C-130
 COMSONICS INC. (r)—C-130
 GAMCO INDUSTRIES INC. (m)—C-136
 INTRASTELLER ELECTRONICS (r)—C-139
 JERROLD COMMUNICATIONS, GENERAL INSTRUMENT (m)—C-140
 LINDSAY SPECIALTY PRODUCTS (m)—C-142
 MAGNAVOX CATV SYSTEMS INC. (m)—C-143
 MICRO-SAT (d)—C-144
 NEXUS ENGINEERING CORP. (d)—C-148
 PFM ELECTRONICS INC. (r)—C-149
POWER & TELEPHONE SUPPLY CO. INC. (d)—C-150
QUALITY RF SERVICES INC. (m & d & r)—C-151
 ROH PRODUCTS (m)—C-152
 SCI CATV SERVICES (r)—C-153
 SCIENTIFIC-ATLANTA INC. (m)—C-153
 TONER CABLE EQUIPMENT INC. (d)—C-159
 WEATHER SCAN INC. (d)—C-162

0330-0120 Attenuators

ADAPT COMMUNICATION SUPPLY CO. INC. (d)—C-120
 AEG BAYLY INC. (m)—C-120
 ALLEN A/ONICS INC. (d)—C-121
 ANIXTER COMMUNICATIONS (d)—C-123
 ANTRONIX INC. (m)—C-123

ANTRONIX SALES (m)—C-123
 ANTSCO CORP. (m)—C-123
 ATLAS/SOUNDOLIER (m)—C-124
 BIRD ELECTRONIC CORP. (m & d)—C-125
 BLONDER-TONGUE LABORATORIES INC. (m)—C-126
 BRADPTS (d & r)—C-126
 CABLETENNA CORP. (m)—C-127
 CAVEGO EQUIPMENT LTD. (d)—C-128
C-COR ELECTRONICS INC. (m)—C-128
 COAXIAL DYNAMICS INC. (m)—C-130
 COLORMAX ELECTRONIC CORP. (d)—C-130
 COMSE SALES/JOHN WEEKS ENTERPRISES (d)—C-130
 COMSONICS INC. (r)—C-130
 DONLEY CABLEVISION SUPPLY (d)—C-132
DROP SHOP LTD. INC. (m)—C-133
 B. E. DUVAL CO. (d & r)—C-133
 ELECTROLINE TV EQUIPMENT INC. (m)—C-134
 EM ELECTRONICS INC. (d)—C-134
 FUSION ELECTRONICS INC. (d)—C-135
 GAMCO INDUSTRIES INC. (d)—C-136
 G. C. ELECTRONICS CO. (m)—C-136
 INTERCEPT COMMUNICATION PRODUCTS INC. (m)—C-139
 INTERSTATE CABLE ENTERPRISES INC. (d)—C-139
 JERROLD COMMUNICATIONS, GENERAL INSTRUMENT (m)—C-140
 KAY ELEMETRICS CORP. (m)—C-140
 KDI/TRIANGLE ELECTRONICS (m)—C-141
 KINGS ELECTRONICS CO. INC. (m)—C-141
 LIGHTING ELECTRIC OF PENNSYLVANIA INC. (r)—C-142
 LINDSAY SPECIALTY PRODUCTS (m)—C-142
 LRC/VITEK ELECTRONICS (m)—C-143
 MAGNAVOX CATV SYSTEMS INC. (m)—C-143
 MICRO-SAT (d)—C-144
 MULTI PRODUCTS INTERNATIONAL (m)—C-147
 NARDA MICROWAVE CORP. (m)—C-147
 PASSIVE DEVICES INC. (d)—C-149
 PERFORMANCE TECHNOLOGIES (m & d & r)—C-149
 PICO PRODUCTS INC. (m)—C-149
POWER & TELEPHONE SUPPLY CO. INC. (d)—C-150
 RMS ELECTRONICS INC./CATV DIV. (m)—C-152
RMT ENGINEERING INC. (d & r)—C-152
 ROH PRODUCTS (m)—C-152
 SANCHEZ COMMUNICATIONS (d)—C-153
 SCHMID TELECOMMUNICATION (m)—C-153
 SCIENTIFIC-ATLANTA INC. (m)—C-153
 SIGNAL VISION INC. (d)—C-154
 SPECTRUM (d)—C-155
 TELEPLEX INC. (m)—C-157
 TONER CABLE EQUIPMENT INC. (m)—C-159
 TRANS-USA CORP. (m)—C-159
 VIEWSONICS INC. (m)—C-162
 WEATHER SCAN INC. (d)—C-162

0330-0140 Buried Plant Accessories

ADAPT COMMUNICATION SUPPLY CO. INC. (d)—C-120
 ANIXTER COMMUNICATIONS (d)—C-123
 ANTRONIX SALES (m)—C-123
 BRADPTS (d & r)—C-126
 CHAMPION METAL PRODUCTS (m)—C-128
 COLORMAX ELECTRONIC CORP. (d)—C-130
 dB COMMUNICATIONS INC. (d)—C-131
 EM ELECTRONICS INC. (d)—C-134
 GMP (m & d)—C-136

IEC CO. (m & d & r)—C-138
 INTERSTATE CABLE ENTERPRISES INC. (d)—C-139
 LIGHTING ELECTRIC OF PENNSYLVANIA INC. (r)—C-142
 MIDWEST CATV (d)—C-145
 PASSIVE DEVICES INC. (d)—C-149
POWER & TELEPHONE SUPPLY CO. INC. (d)—C-150
 SIGNAL VISION INC. (d)—C-154
 TONER CABLE EQUIPMENT INC. (d)—C-159
 WHITE SANDS CABLE CO. INC. (d)—C-162

0330-0160 Cable Clips

ADAPT COMMUNICATION SUPPLY CO. INC. (d)—C-120
 ANIXTER COMMUNICATIONS (d)—C-123
 ANTRONIX INC. (m)—C-123
 ANTSCO CORP. (m)—C-123
 BRADPTS (d & r)—C-126
 CABLETEK CENTER PRODUCTS INC. (m & d)—C-127
 CABLETENNA CORP. (m)—C-127
 COLORMAX ELECTRONIC CORP. (d)—C-130
 COMSE SALES/JOHN WEEKS ENTERPRISES (d)—C-130
JERRY CONN ASSOCIATES INC. (d)—C-130
 DEK INC. (m)—C-132
 DIAMOND COMMUNICATION PRODUCTS INC. (m)—C-132
 DONLEY CABLEVISION SUPPLY (d)—C-132
DROP SHOP LTD. INC. (d)—C-133
 EM ELECTRONICS INC. (d)—C-134
 GAMCO INDUSTRIES INC. (d)—C-136
 GMP (m & d)—C-136
 INTERSTATE CABLE ENTERPRISES INC. (d)—C-139
 ITW LINX (m)—C-140
 LIGHTING ELECTRIC OF PENNSYLVANIA INC. (r)—C-142
 MIDWEST CATV (d)—C-145
 PASSIVE DEVICES INC. (d)—C-149
 PICO PRODUCTS INC. (m)—C-149
 T. R. PITTS CO. (d)—C-150
POWER & TELEPHONE SUPPLY CO. INC. (d)—C-150
 QUALITY VIDEO SUPPLY CORP. (d)—C-151
 RMS ELECTRONICS INC./CATV DIV. (d)—C-152
RMT ENGINEERING INC. (d)—C-152
 SANCHEZ COMMUNICATIONS (d)—C-153
 SIGNAL VISION INC. (d)—C-154
 SPECTRUM (d)—C-155
 TELECRAFTER PRODUCTS CORP. (m & d)—C-157
 TONER CABLE EQUIPMENT INC. (d)—C-159
 TRANS-USA CORP. (m)—C-159
 T.V.C. INC. (d)—C-160
 VIEWSONICS INC. (m)—C-162
 WEATHER SCAN INC. (d)—C-162
 WELDONE TRADING CO. INC. (m)—C-162

0330-0080 —apartment

ANTRONIX INC. (m)—C-123
 ANTRONIX SALES (m)—C-123
 ANTSCO CORP. (m)—C-123
 AUGAT COMMUNICATIONS GROUP INC. (m)—C-124
 BETA TECH COMMUNICATIONS INC. (r)—C-125
 BLONDER-TONGUE LABORATORIES INC. (m)—C-126

CABLE EQUIPMENT & SUPPLIES—0300

CENTURY ELECTRONICS SERVICE LTD. (d & r)—C-128
DONLEY CABLEVISION SUPPLY (d)—C-132
B. E. DUVAL CO. (d & r)—C-133
EM ELECTRONICS INC. (d)—C-134
INTERSTATE CABLE ENTERPRISES INC. (d)—C-139
JERROLD COMMUNICATIONS, GENERAL INSTRUMENT (m)—C-140
JJT DISTRIBUTING INC. (m)—C-140
LIGHTING ELECTRIC OF PENNSYLVANIA INC. (r)—C-142
MIDWEST CATV (d)—C-145
POWER & TELEPHONE SUPPLY CO. INC. (d)—C-150
TELEPLEX INC. (m)—C-157
TONER CABLE EQUIPMENT INC. (d)—C-159

0330-0200 Coaxial Cable

ADAPT COMMUNICATION SUPPLY CO. INC. (d)—C-120
ALLIED ELECTRONICS (d)—C-121
ALPHA WIRE CORP. (m)—C-122
ANIXTER CANADA INC. (d)—C-123
ANIXTER COMMUNICATIONS (d)—C-123
ANTRONIX INC. (m)—C-123
ANTSCO CORP. (m)—C-123
BELDEN ELECTRONIC WIRE & CABLE (m)—C-125
BLONDER-TONGUE LABORATORIES INC. (m)—C-126
BRADPTS (d & r)—C-126
CABLETENNA CORP. (m)—C-127
CANARE CABLE INC. (m & d)—C-127
CAROL CABLE CO. (m)—C-127
CATV SERVICES INC. (d)—C-128
CHANNEL COMMERCIAL CORP. (d)—C-128
CHESTER CABLE (m)—C-129
CLARK WIRE AND CABLE (d)—C-129
COLORMAX ELECTRONIC CORP. (d)—C-130
COMM/SCOPE INC. (m)—C-130
COMMUNICATION MARKETING & CONSULTING LTD. (m)—C-130
COMPREHENSIVE VIDEO SUPPLY CORP. (d)—C-130
COMSE SALES/JOHN WEEKS ENTERPRISES (d)—C-130
JERRY CONN ASSOCIATES INC. (d)—C-130
CONNECTRONICS CORP. (m)—C-130
dB COMMUNICATIONS INC. (d)—C-131
DECIBEL PRODUCTS INC. (m)—C-131
DONLEY CABLEVISION SUPPLY (d)—C-132
DROP SHOP LTD. INC. (d)—C-133
EM ELECTRONICS INC. (d)—C-134
GENERAL INSTRUMENT CORP. (m)—C-136
INTERSTATE CABLE ENTERPRISES INC. (d)—C-139
KES (KLJUNGNESS ELECTRONIC SUPPLY) (d)—C-141
LIGHTING ELECTRIC OF PENNSYLVANIA INC. (d & r)—C-142
MAGNAVOX CATV SYSTEMS INC. (d)—C-143
MEGA HERTZ (d)—C-144
MOHAWK WIRE & CABLE CORP. (m)—C-146
NCS INDUSTRIES (d)—C-147
NEXUS ENGINEERING CORP. (d)—C-148
PASSIVE DEVICES INC. (d)—C-149
PICO PRODUCTS INC. (m)—C-149
T. R. PITTS CO. (d)—C-150
POWER & TELEPHONE SUPPLY CO. INC. (d)—C-150
RMS ELECTRONICS INC./CATV DIV. (d)—C-152
RMT ENGINEERING INC. (d)—C-152
SANCHEZ COMMUNICATIONS (d)—C-153

SCIENTIFIC-ATLANTA INC. (m)—C-153
SHIVELY LABORATORIES INC. (m & d)—C-154
SPECTRUM (d)—C-155
TEPCO CORP. (d)—C-158
TIMES FIBER COMMUNICATIONS INC. (m)—C-159
TONER CABLE EQUIPMENT INC. (d)—C-159
TRANSMISSION STRUCTURES LIMITED (r)—C-159
TRILOGY COMMUNICATIONS (m)—C-159
TROMPETER ELECTRONICS INC. (m)—C-160
T.V.C. INC. (d)—C-160
WEATHER SCAN INC. (d)—C-162
WIREWORKS CORP. (m)—C-164

0330-0220 Directional Couplers

ADAPT COMMUNICATION SUPPLY CO. INC. (d)—C-120
ANIXTER COMMUNICATIONS (d)—C-123
ANTRONIX INC. (m)—C-123
ANTRONIX SALES (m)—C-123
ANTSCO CORP. (m)—C-123
BLONDER-TONGUE LABORATORIES INC. (m)—C-126
BRADPTS (d & r)—C-126
CABLE LINK INC. (d & r)—C-127
CABLETENNA CORP. (m)—C-127
C-COR ELECTRONICS INC. (m)—C-128
COAXIAL DYNAMICS INC. (m)—C-130
COLORMAX ELECTRONIC CORP. (d)—C-130
COMSE SALES/JOHN WEEKS ENTERPRISES (d)—C-130
JERRY CONN ASSOCIATES INC. (d)—C-130
DECIBEL PRODUCTS INC. (m)—C-131
DONLEY CABLEVISION SUPPLY (d)—C-132
DROP SHOP LTD. INC. (m)—C-133
EAGLE COMTRONICS INC. (m)—C-133
ELECTROLINE TV EQUIPMENT INC. (m)—C-134
EM ELECTRONICS INC. (d)—C-134
GAMCO INDUSTRIES INC. (m)—C-136
INTERCEPT COMMUNICATION PRODUCTS INC. (m)—C-139
INTERSTATE CABLE ENTERPRISES INC. (d)—C-139
JERROLD COMMUNICATIONS, GENERAL INSTRUMENT (m)—C-140
KDI/TRIANGLE ELECTRONICS (m)—C-141
LIGHTING ELECTRIC OF PENNSYLVANIA INC. (r)—C-142
LINDSAY SPECIALTY PRODUCTS (m)—C-142
MAGNAVOX CATV SYSTEMS INC. (m)—C-143
MEGA HERTZ (d)—C-144
MICRO COMMUNICATIONS INC. (m)—C-144
MICROWAVE FILTER CO. INC. (m)—C-145
MIDWEST CATV (d)—C-145
MULTI PRODUCTS INTERNATIONAL (m)—C-147
NARDA MICROWAVE CORP. (m)—C-147
NEXUS ENGINEERING CORP. (d)—C-148
PEGA INC. (m)—C-149
PICO PRODUCTS INC. (m)—C-149
POWER & TELEPHONE SUPPLY CO. INC. (d)—C-150
RMS ELECTRONICS INC./CATV DIV. (m)—C-152
RMT ENGINEERING INC. (d)—C-152
SANCHEZ COMMUNICATIONS (d)—C-153
SCIENTIFIC-ATLANTA INC. (m)—C-153
SHIVELY LABORATORIES INC. (m)—C-154
SIGNAL VISION INC. (d)—C-154
SPECTRUM (d)—C-155
TAIKAN CO. (m)—C-156
TELEPLEX INC. (m)—C-157
TONER CABLE EQUIPMENT INC. (m)—C-159
TRANS-USA CORP. (m)—C-159
T.V.C. INC. (d)—C-160
VIEWSONICS INC. (m)—C-162
WEATHER SCAN INC. (d)—C-162
WIDE BAND ENGINEERING CO. (m)—C-162

0330-0240 Drop Connectors

ADAPT COMMUNICATION SUPPLY CO. INC. (d)—C-120
ANIXTER CANADA INC. (d)—C-123
ANIXTER COMMUNICATIONS (d)—C-123
ANTRONIX INC. (m)—C-123
ANTSCO CORP. (m)—C-123
ARCOM LABS (d)—C-123
BRADPTS (d & r)—C-126
CABLE-LOCK CONNECTORS LTD. (m)—C-127
CABLETENNA CORP. (m)—C-127
COLORMAX ELECTRONIC CORP. (d)—C-130
COMSE SALES/JOHN WEEKS ENTERPRISES (d)—C-130
JERRY CONN ASSOCIATES INC. (d)—C-130
dB COMMUNICATIONS INC. (d)—C-131
DONLEY CABLEVISION SUPPLY (d)—C-132
DROP SHOP LTD. INC. (m & d)—C-133
B. E. DUVAL CO. (d & r)—C-133
EM ELECTRONICS INC. (d)—C-134
GAMCO INDUSTRIES INC. (m)—C-136
GILBERT ENGINEERING CO. INC. (m)—C-136
GMP (m & d)—C-136
INTERCEPT COMMUNICATION PRODUCTS INC. (m)—C-139
INTERSTATE CABLE ENTERPRISES INC. (d)—C-139
ITT CANNON (m)—C-140
LIGHTING ELECTRIC OF PENNSYLVANIA INC. (r)—C-142
LINDSAY SPECIALTY PRODUCTS (m)—C-142
LRC/VITEK ELECTRONICS (m)—C-143
MAGNAVOX CATV SYSTEMS INC. (m)—C-143
MEGA HERTZ (d)—C-144
MICRO-SAT (d)—C-144
MIDWEST CATV (d)—C-145
PICO PRODUCTS INC. (m)—C-149
T. R. PITTS CO. (d)—C-150
POWER & TELEPHONE SUPPLY CO. INC. (d)—C-150
PPC (PRODUCTION PRODUCTS CO.) (m)—C-150
PREFORMED LINE PRODUCTS CO. (m)—C-151
PYRAMID INDUSTRIES INC. (m)—C-151
RAYCHEM CORP. (m)—C-151
RMS ELECTRONICS INC./CATV DIV. (m)—C-152
RMT ENGINEERING INC. (d)—C-152
SANCHEZ COMMUNICATIONS (d)—C-153
SCIENTIFIC-ATLANTA INC. (m)—C-153
SIGNAL VISION INC. (d)—C-154
SPECTRUM (d)—C-155
TAIKAN CO. (m)—C-156
TONER CABLE EQUIPMENT INC. (d)—C-159
TRANS-USA CORP. (m)—C-159
TROMPETER ELECTRONICS INC. (m)—C-160
UNION CONNECTOR CO. INC. (m)—C-160
VEAM (m)—C-161
VIEWSONICS INC. (m)—C-162
WEATHER SCAN INC. (d)—C-162

0330-0260 Drop Equipment

ADAPT COMMUNICATION SUPPLY CO. INC. (d)—C-120
ANIXTER CANADA INC. (d)—C-123
ANIXTER COMMUNICATIONS (d)—C-123
ANTRONIX INC. (m)—C-123
ANTRONIX SALES (m)—C-123
BRADPTS (d & r)—C-126
CABLE CONVERTER SERVICES CORP. (r)—C-127
CABLETEK CENTER PRODUCTS INC. (m & d)—C-127
CABLETENNA CORP. (m)—C-127
CATV SERVICES INC. (d)—C-128
CHANNEL MASTER (m)—C-128
COLORMAX ELECTRONIC CORP. (d)—C-130
COMSE SALES/JOHN WEEKS ENTERPRISES (d)—C-130
JERRY CONN ASSOCIATES INC. (d)—C-130
DIAMOND COMMUNICATION PRODUCTS INC. (m)—C-132
DONLEY CABLEVISION SUPPLY (d)—C-132
DROP SHOP LTD. INC. (m)—C-133
EM ELECTRONICS INC. (d)—C-134
GAMCO INDUSTRIES INC. (m)—C-136
GILBERT ENGINEERING CO. INC. (m)—C-136
GMP (m & d)—C-136
IEC CO. (m & d & r)—C-138
INTERCEPT COMMUNICATION PRODUCTS INC. (m)—C-139
INTERSTATE CABLE ENTERPRISES INC. (d)—C-139
JUST DROP (d)—C-140
LIGHTING ELECTRIC OF PENNSYLVANIA INC. (r)—C-142
LINDSAY SPECIALTY PRODUCTS (m)—C-142
MAGNAVOX CATV SYSTEMS INC. (m)—C-143
MEGA HERTZ (d)—C-144
MIDWEST CATV (d)—C-145
MULTILINK (m)—C-147
NEXUS ENGINEERING CORP. (d)—C-148
T. R. PITTS CO. (d)—C-150
POWER & TELEPHONE SUPPLY CO. INC. (d)—C-150
RMS ELECTRONICS INC./CATV DIV. (m)—C-152
RMT ENGINEERING INC. (d)—C-152
SACHS COMMUNICATIONS INC. (m)—C-153
SANCHEZ COMMUNICATIONS (d)—C-153
SIGNAL VISION INC. (d)—C-154
SPECTRUM (d)—C-155
TONER CABLE EQUIPMENT INC. (d)—C-159
TRANS-USA CORP. (m)—C-159
TRILOGY COMMUNICATIONS (m)—C-159
VIEWSONICS INC. (m)—C-162
WHITE SANDS CABLE CO. INC. (m)—C-162

0330-0280 —one-way

ANTRONIX INC. (m)—C-123
ANTRONIX SALES (m)—C-123
CABLETENNA CORP. (m)—C-127
DROP SHOP LTD. INC. (m)—C-133
GAMCO INDUSTRIES INC. (m)—C-136
INTERCEPT COMMUNICATION PRODUCTS INC. (m)—C-139
JUST DROP (m)—C-140
LINDSAY SPECIALTY PRODUCTS (m)—C-142
MAGNAVOX CATV SYSTEMS INC. (m)—C-143
NEXUS ENGINEERING CORP. (d)—C-148
POWER & TELEPHONE SUPPLY CO. INC. (d)—C-150

SIGNAL VISION INC. (d)—C-154
 TONER CABLE EQUIPMENT INC. (d)—C-159
 TRANS-USA CORP. (m)—C-159

0330-0300

—two-way

ANTRONIX INC. (m)—C-123
 ANTRONIX SALES (m)—C-123
 CABLETENNA CORP. (m)—C-127
 DROP SHOP LTD. INC. (m)—C-133
 GAMCO INDUSTRIES INC. (m)—C-136
 INTERCEPT COMMUNICATION PRODUCTS INC. (m)—C-139
 JUST DROP (m)—C-140
 LINDSAY SPECIALTY PRODUCTS (m)—C-142
 MAGNAVOX CATV SYSTEMS INC. (m)—C-143
 MIDWEST CATV (d)—C-145
 NEXUS ENGINEERING CORP. (d)—C-148
POWER & TELEPHONE SUPPLY CO. INC. (d)—C-150
 SIGNAL VISION INC. (d)—C-154
 TONER CABLE EQUIPMENT INC. (d)—C-159
 TRANS-USA CORP. (m)—C-159

0330-0320

Drop Grips

ADAPT COMMUNICATION SUPPLY CO. INC. (d)—C-120
 ANIXTER COMMUNICATIONS (d)—C-123
 BRADPTS (d & r)—C-126
 COMSE SALES/JOHN WEEKS ENTERPRISES (d)—C-130
 DIAMOND COMMUNICATION PRODUCTS INC. (m)—C-132
 DROP SHOP LTD. INC. (d)—C-133
 EM ELECTRONICS INC. (d)—C-134
 GAMCO INDUSTRIES INC. (m)—C-136
 INTERSTATE CABLE ENTERPRISES INC. (d)—C-139
 JUST DROP (m)—C-140
 LIGHTING ELECTRIC OF PENNSYLVANIA INC. (r)—C-142
POWER & TELEPHONE SUPPLY CO. INC. (d)—C-150
 PREFORMED LINE PRODUCTS CO. (m)—C-151
 SANCHEZ COMMUNICATIONS (d)—C-153
 SIGNAL VISION INC. (d)—C-154
 TAIKAN CO. (m)—C-156
 TONER CABLE EQUIPMENT INC. (d)—C-159
 WEATHER SCAN INC. (d)—C-162

0330-0340

Equalizers

AEG BAYLY INC. (m)—C-120
 ALLEN AVIONICS INC. (d)—C-121
 ANIXTER COMMUNICATIONS (d)—C-123
 ANTRONIX INC. (m)—C-123
 ANTSCO CORP. (m)—C-123
 BETA TECH COMMUNICATIONS INC. (r)—C-125
 BRADPTS (d & r)—C-126
 CABLE LINK INC. (d & r)—C-127
 CABLETENNA CORP. (m)—C-127
 THE CAMERA MART INC. (d & r)—C-127
C-COR ELECTRONICS INC. (m)—C-128
 CHANNEL MASTER (m)—C-128
 DONLEY CABLEVISION SUPPLY (d)—C-132
 DROP SHOP LTD. INC. (d)—C-133
 B. E. DUVAL CO. (d & r)—C-133
 ELECTROLINE TV EQUIPMENT INC. (m)—C-134
 EM ELECTRONICS INC. (d)—C-134
 FUSION ELECTRONICS INC. (d)—C-135
 GAMCO INDUSTRIES INC. (m)—C-136
 INTERCEPT COMMUNICATION PRODUCTS INC. (m)—C-139
 INTERNATIONAL NUCLEAR CORP. (m)—C-139

INTERSTATE CABLE ENTERPRISES INC. (d)—C-139
 INTRASTELLER ELECTRONICS (r)—C-139
 JERROLD COMMUNICATIONS, GENERAL INSTRUMENT (m)—C-140
 Lenco INC. (m)—C-142
 LIGHTING ELECTRIC OF PENNSYLVANIA INC. (r)—C-142
 LINDSAY SPECIALTY PRODUCTS (m)—C-142
 MAGNAVOX CATV SYSTEMS INC. (m)—C-143
 MIDWEST CATV (d)—C-145
POWER & TELEPHONE SUPPLY CO. INC. (d)—C-150
QUALITY RF SERVICES INC. (m & d & r)—C-151
 RMS ELECTRONICS INC./CATV DIV. (m)—C-152
RMT ENGINEERING INC. (d)—C-152
 SCHMID TELECOMMUNICATION (m)—C-153
 SCI CATV SERVICES (r)—C-153
 SCIENTIFIC-ATLANTA INC. (m)—C-153
 SPECTRUM (d)—C-155
 TONER CABLE EQUIPMENT INC. (d)—C-159
 VALLEY INTERNATIONAL INC. (m)—C-160
 VIEWSONICS INC. (m)—C-162
 WEATHER SCAN INC. (d)—C-162

0330-0360

Line Extender Amplifiers

ADAPT COMMUNICATION SUPPLY CO. INC. (d)—C-120
 ANIXTER COMMUNICATIONS (d)—C-123
 ANTSCO CORP. (m)—C-123
 AUGAT COMMUNICATIONS GROUP INC. (m)—C-124
 BETA TECH COMMUNICATIONS INC. (r)—C-125
 BLONDER-TONGUE LABORATORIES INC. (m)—C-126
 BRADPTS (d & r)—C-126
 CABLE CONVERTER SERVICES CORP. (r)—C-127
 CABLE LINK INC. (d & r)—C-127
 THE CAMERA MART INC. (d & r)—C-127
CATV SERVICES INC. (d)—C-128
C-COR ELECTRONICS INC. (m)—C-128
 CENTURY ELECTRONICS SERVICE LTD. (d & r)—C-128
 CHANNEL MASTER (m)—C-128
 COMPREHENSIVE VIDEO SUPPLY CORP. (d)—C-130
 COMSE SALES/JOHN WEEKS ENTERPRISES (d)—C-130
 COMSONICS INC. (r)—C-130
JERRY CONN ASSOCIATES INC. (d)—C-130
 dB COMMUNICATIONS INC. (d)—C-131
 B. E. DUVAL CO. (d & r)—C-133
 ELECTROLINE TV EQUIPMENT INC. (m)—C-134
 EM ELECTRONICS INC. (d & r)—C-134
 FUSION ELECTRONICS INC. (d)—C-135
 GAMCO INDUSTRIES INC. (m)—C-136
 INTERSTATE CABLE ENTERPRISES INC. (d)—C-139
 INTRASTELLER ELECTRONICS (r)—C-139
 JERROLD COMMUNICATIONS, GENERAL INSTRUMENT (m)—C-140
 LIGHTING ELECTRIC OF PENNSYLVANIA INC. (r)—C-142
 LINDSAY SPECIALTY PRODUCTS (m)—C-142
 MAGNAVOX CATV SYSTEMS INC. (m)—C-143
 MEGA HERTZ (d)—C-144
 MICRO-SAT (d)—C-144
 MICRODYNE CORP. (m)—C-144
 NEXUS ENGINEERING CORP. (d)—C-148
 PERFORMANCE TECHNOLOGIES (r)—C-149
 PFM ELECTRONICS INC. (r)—C-149
POWER & TELEPHONE SUPPLY CO. INC. (d)—C-150
QUALITY RF SERVICES INC. (r & m & d)—C-151
RMT ENGINEERING INC. (d & r)—C-152
 ROH PRODUCTS (m)—C-152
 SCI CATV SERVICES (r)—C-153
 SCIENTIFIC-ATLANTA INC. (m)—C-153



Construction/Equipment Supply/Engineering/Drafting/Repair

Cable Services Company/Inc.

2113 Marydale Ave., Williamsport, PA 17701
 Nationwide: 800-326-9444 • Fax: 717-322-5373

SIGNAL VISION INC. (d)—C-154
 SPECTRUM (d)—C-155
 TONER CABLE EQUIPMENT INC. (d)—C-159
 TRIPLE CROWN ELECTRONICS INC. (m)—C-160
 T.V.C. INC. (d)—C-160
 VIEWSONICS INC. (m)—C-162
 WEATHER SCAN INC. (d)—C-162

0330-0380

Matching Transformers

ADAPT COMMUNICATION SUPPLY CO. INC. (d)—C-120
 AEG BAYLY INC. (m)—C-120
 ANIXTER CANADA INC. (d)—C-123
 ANIXTER COMMUNICATIONS (d)—C-123
 ANTRONIX INC. (m)—C-123
 ANTRONIX SALES (m)—C-123
 ANTSCO CORP. (m)—C-123
 ARCOM LABS (d)—C-123
 ATLAS/SOUNDOLIER (m)—C-124
 BLONDER-TONGUE LABORATORIES INC. (m)—C-126
 BRADPTS (d & r)—C-126
 CABLE LINK INC. (d & r)—C-127
 CABLETENNA CORP. (m)—C-127
 COLORMAX ELECTRONIC CORP. (d)—C-130
 COMMUNICATION MARKETING & CONSULTING LTD. (m)—C-130
 COMSE SALES/JOHN WEEKS ENTERPRISES (d)—C-130
JERRY CONN ASSOCIATES INC. (d)—C-130
 DECIBEL PRODUCTS INC. (m)—C-131
 DROP SHOP LTD. INC. (m)—C-133
 ELECTROLINE TV EQUIPMENT INC. (m)—C-134
 GAMCO INDUSTRIES INC. (d)—C-136
 G. C. ELECTRONICS CO. (m)—C-136
 INTERCEPT COMMUNICATION PRODUCTS INC. (m)—C-139
 INTERSTATE CABLE ENTERPRISES INC. (d)—C-139
 LIGHTING ELECTRIC OF PENNSYLVANIA INC. (r)—C-142
 LINDSAY SPECIALTY PRODUCTS (m)—C-142
 MAGNAVOX CATV SYSTEMS INC. (m)—C-143
 MEGA HERTZ (d)—C-144
 MULTI PRODUCTS INTERNATIONAL (m)—C-147
 T. R. PITTS CO. (d)—C-150

POWER & TELEPHONE SUPPLY CO. INC.

(d)—C-150
 RMS ELECTRONICS INC./CATV DIV. (m)—C-152
RMT ENGINEERING INC. (d)—C-152
 SANCHEZ COMMUNICATIONS (d)—C-153
 SHIVELY LABORATORIES INC. (m)—C-154
 SIGNAL VISION INC. (d)—C-154
 SPECTRUM (d)—C-155
 TELEPLEX INC. (m)—C-157
 TONER CABLE EQUIPMENT INC. (d)—C-159
 TRANS-USA CORP. (m)—C-159
 T.V.C. INC. (d)—C-160
 VIEWSONICS INC. (m)—C-162
 WEATHER SCAN INC. (d)—C-162

0330-0400

Modular Amplifier Stations

ANIXTER COMMUNICATIONS (d)—C-123
 BETA TECH COMMUNICATIONS INC. (r)—C-125
 BRADPTS (d & r)—C-126

CABLE LINK INC. (d & r)—C-127
CATV SERVICES INC. (d)—C-128
C-COR ELECTRONICS INC. (m)—C-128
 CENTURY ELECTRONICS SERVICE LTD. (d & r)—C-128
JERRY CONN ASSOCIATES INC. (d)—C-130
 GAMCO INDUSTRIES INC. (m)—C-136
 INTERSTATE CABLE ENTERPRISES INC. (d)—C-139
 INTRASTELLER ELECTRONICS (r)—C-139
 LIGHTING ELECTRIC OF PENNSYLVANIA INC. (r)—C-142
 LINDSAY SPECIALTY PRODUCTS (m)—C-142
 MAGNAVOX CATV SYSTEMS INC. (m)—C-143
 PFM ELECTRONICS INC. (r)—C-149
POWER & TELEPHONE SUPPLY CO. INC. (d)—C-150
QUALITY RF SERVICES INC. (r)—C-151
RMT ENGINEERING INC. (d & r)—C-152
 SCI CATV SERVICES (r)—C-153
 SCIENTIFIC-ATLANTA INC. (m)—C-153
 SHINTRON CO. INC. (m)—C-154
 TONER CABLE EQUIPMENT INC. (d)—C-159

0330-0420

Power Couplers

ADAPT COMMUNICATION SUPPLY CO. INC. (d)—C-120
 ANIXTER CANADA INC. (d)—C-123
 ANIXTER COMMUNICATIONS (d)—C-123
 ANTRONIX INC. (m)—C-123
 CABLE LINK INC. (d & r)—C-127
 CABLETENNA CORP. (m)—C-127
C-COR ELECTRONICS INC. (m)—C-128
 COAXIAL DYNAMICS INC. (m)—C-130
 GAMCO INDUSTRIES INC. (m)—C-136
 INTERCEPT COMMUNICATION PRODUCTS INC. (m)—C-139
 INTERSTATE CABLE ENTERPRISES INC. (d)—C-139
 KDI/TRIANGLE ELECTRONICS (m)—C-141
 LINDSAY SPECIALTY PRODUCTS (m)—C-142
 NARDA MICROWAVE CORP. (m)—C-147
 NEXUS ENGINEERING CORP. (d)—C-148
 PASSIVE DEVICES INC. (d)—C-149
POWER & TELEPHONE SUPPLY CO. INC. (d)—C-150
 RMS ELECTRONICS INC./CATV DIV. (m)—C-152
RMT ENGINEERING INC. (d)—C-152
 SIGNAL VISION INC. (d)—C-154
 SPECTRUM (d)—C-155
 TONER CABLE EQUIPMENT INC. (m)—C-159
 WEATHER SCAN INC. (d)—C-162

0330-0440

Power Supplies

ALLIED ELECTRONICS (d)—C-121
 ALPHA TECHNOLOGIES INC. (m)—C-122
 ANIXTER CANADA INC. (d)—C-123
 ANIXTER COMMUNICATIONS (d)—C-123
 BETA TECH COMMUNICATIONS INC. (r)—C-125
 BLONDER-TONGUE LABORATORIES INC. (m)—C-126
 BRADPTS (d & r)—C-126
 CABLE LINK INC. (d & r)—C-127
 CROUSE-HINDS (m)—C-127
C-COR ELECTRONICS INC. (m)—C-128
 CENTURY ELECTRONICS SERVICE LTD. (r)—C-128

CABLE EQUIPMENT & SUPPLIES—0300

COMSE SALES/JOHN WEEKS ENTERPRISES (d)—C-130
JERRY CONN ASSOCIATES INC.
(d)—C-130
CONTROL TECHNOLOGY INC. (m)—C-131
DECIBEL PRODUCTS INC. (m)—C-131
GAMCO INDUSTRIES INC. (m)—C-136
HEWLETT-PACKARD CO. (m)—C-138
INTERCEPT COMMUNICATION PRODUCTS INC. (m)—C-139
INTERSTATE CABLE ENTERPRISES INC. (d)—C-139
INTRASTELLER ELECTRONICS (r)—C-139
ITERA/BELMOOR (m)—C-139
KES (KLUNGNESSE ELECTRONIC SUPPLY) (d)—C-141
LARSON ELECTRONICS SUPPLY INC. (m)—C-142
LECTRO PRODUCTS INC. (m)—C-142
LIGHTING ELECTRIC OF PENNSYLVANIA INC. (r)—C-142
MAGNAVOX CATV SYSTEMS INC. (m)—C-143
MEGA HERTZ (d)—C-144
MICRO-SAT (d & r)—C-144
NCS INDUSTRIES (d & r)—C-147
NEUMADE PRODUCTS CORP. (m)—C-147
NEXUS ENGINEERING CORP. (d)—C-148
PASSIVE DEVICES INC. (d)—C-149
PERFORMANCE TECHNOLOGIES (m & d & r)—C-149
PERROT ENGINEERING LABS INC. (m)—C-149
T. R. PITTS CO. (d)—C-150
POWER & TELEPHONE SUPPLY CO. INC.
(d)—C-150
POWER CONVERSION PRODUCTS INC. (m)—C-150
POWER TECHNOLOGIES INC. (m)—C-150
PRECISE POWER CORP. (m)—C-150
RF TECHNOLOGIES (d)—C-152
RMS ELECTRONICS INC./CATV DIV. (m)—C-152
RMT ENGINEERING INC. (d & r)—C-152
SANCHEZ COMMUNICATIONS (d)—C-153
SIGNAL VISION INC. (d)—C-154
SL WABER INC. (m)—C-154
SOLA (m)—C-154
TONER CABLE EQUIPMENT INC. (d)—C-159
T.V.C. INC. (d)—C-160
VIEWSONICS INC. (m)—C-162
WEATHER SCAN INC. (d)—C-162
WILMORE ELECTRONICS CO. INC. (m)—C-162

0330-0480

Set-top Converters

AMERICAN LIGHTWAVE SYSTEMS INC. (m)—C-122
ANIXTER CANADA INC. (d)—C-123
ANIXTER COMMUNICATIONS (d)—C-123
ANTRONIX INC. (m)—C-123
ANTRONIX SALES (m)—C-123
ANTSCO CORP. (m)—C-123
BETA TECH COMMUNICATIONS INC. (r)—C-125
BRADPTS (d & r)—C-126
CABLE CONVERTER SERVICES CORP. (d & r)—C-127
CABLE LINK INC. (d & r)—C-127
CABLE TECHNOLOGIES INTERNATIONAL INC. (d)—C-127
CABLETENNA CORP. (m)—C-127
CAVECO EQUIPMENT LTD. (d)—C-128
CENTURY ELECTRONICS SERVICE LTD. (m & d & r)—C-128
COMSONICS INC. (r)—C-130
CONVERTER PARTS INC. (d & r)—C-131
DIGITRACE INC. (d & r)—C-132
DOLBY LABORATORIES INC. (m)—C-132
DONLEY CABLEVISION SUPPLY (d)—C-132
B. E. DUVAL CO. (d & r)—C-133

INTERCEPT COMMUNICATION PRODUCTS INC. (m)—C-139
INTERSTATE CABLE ENTERPRISES INC. (d)—C-139
INTRASTELLER ELECTRONICS (r)—C-139
JERROLD COMMUNICATIONS, GENERAL INSTRUMENT (m)—C-140
JJT DISTRIBUTING INC. (m)—C-140
LIGHTING ELECTRIC OF PENNSYLVANIA INC. (r)—C-142
MAI CATV INC. (d & r)—C-144
MEGA HERTZ (d)—C-144
MIDWEST CATV (d)—C-145
PASSIVE DEVICES INC. (d)—C-149
PIONEER COMMUNICATIONS OF AMERICA INC. (m)—C-150
POWER & TELEPHONE SUPPLY CO. INC.
(d)—C-150
SCI CATV SERVICES (r)—C-153
SCIENTIFIC-ATLANTA INC. (m)—C-153
SIGNAL VISION INC. (d)—C-154
SPECTRUM (d)—C-155
SYRCUITS INTERNATIONAL INC. (m)—C-156
TOCOM DIVISION (m)—C-159
TONER CABLE EQUIPMENT INC. (d)—C-159
TRANS-USA CORP. (m)—C-159
WEATHER SCAN INC. (d)—C-162
ZENITH ELECTRONICS CORP. (m)—C-164

0330-0480

—addressable

AMERICAN LIGHTWAVE SYSTEMS INC. (m)—C-122
BETA TECH COMMUNICATIONS INC. (r)—C-125
CABLE CONVERTER SERVICES CORP. (d & r)—C-127
CABLE LINK INC. (d & r)—C-127
CABLE TECHNOLOGIES INTERNATIONAL INC. (d)—C-127
CENTURY ELECTRONICS SERVICE LTD. (r)—C-128
CONVERTER PARTS INC. (d & r)—C-131
DIGITRACE INC. (d & r)—C-132
B. E. DUVAL CO. (d & r)—C-133
INTRASTELLER ELECTRONICS (r)—C-139
JERROLD COMMUNICATIONS, GENERAL INSTRUMENT (m)—C-140
JJT DISTRIBUTING INC. (m)—C-140
MAI CATV INC. (d & r)—C-144
PASSIVE DEVICES INC. (d)—C-149
PIONEER COMMUNICATIONS OF AMERICA INC. (m)—C-150
POWER & TELEPHONE SUPPLY CO. INC.
(d)—C-150
SCI CATV SERVICES (r)—C-153
SCIENTIFIC-ATLANTA INC. (m)—C-153
SYRCUITS INTERNATIONAL INC. (m)—C-156
TOCOM DIVISION (m)—C-159
TONER CABLE EQUIPMENT INC. (d)—C-159
ZENITH ELECTRONICS CORP. (m)—C-164

0330-0500

—non-addressable

ANTRONIX INC. (m)—C-123
ANTRONIX SALES (m)—C-123
BETA TECH COMMUNICATIONS INC. (r)—C-125
CABLE CONVERTER SERVICES CORP. (d & r)—C-127
CABLE LINK INC. (d & r)—C-127
CABLE TECHNOLOGIES INTERNATIONAL INC. (d)—C-127
CABLETENNA CORP. (m)—C-127
CENTURY ELECTRONICS SERVICE LTD. (m & r)—C-128
COMSONICS INC. (r)—C-130
CONVERTER PARTS INC. (d & r)—C-131

DIGITRACE INC. (d & r)—C-132
B. E. DUVAL CO. (d & r)—C-133
INTERCEPT COMMUNICATION PRODUCTS INC. (m)—C-139
INTRASTELLER ELECTRONICS (r)—C-139
JERROLD COMMUNICATIONS, GENERAL INSTRUMENT (m)—C-140
JJT DISTRIBUTING INC. (m)—C-140
MAI CATV INC. (d & r)—C-144
PASSIVE DEVICES INC. (d)—C-149
PIONEER COMMUNICATIONS OF AMERICA INC. (m)—C-150
POWER & TELEPHONE SUPPLY CO. INC.
(d)—C-150
SCI CATV SERVICES (r)—C-153
SCIENTIFIC-ATLANTA INC. (m)—C-153
TONER CABLE EQUIPMENT INC. (d)—C-159
TRANS-USA CORP. (m)—C-159
ZENITH ELECTRONICS CORP. (m)—C-164

0330-0520

—off-premise

AMERICAN LIGHTWAVE SYSTEMS INC. (m)—C-122
ARCOM LABS (m)—C-123
CABLE TECHNOLOGIES INTERNATIONAL INC. (d)—C-127
B. E. DUVAL CO. (d & r)—C-133
JERROLD COMMUNICATIONS, GENERAL INSTRUMENT (m)—C-140
JJT DISTRIBUTING INC. (m)—C-140
MAI CATV INC. (d & r)—C-144
PECA INC. (m)—C-149
POWER & TELEPHONE SUPPLY CO. INC.
(d)—C-150
QUALITY VIDEO SUPPLY CORP. (d)—C-151
SCI CATV SERVICES (r)—C-153
SCIENTIFIC-ATLANTA INC. (m)—C-153
SPECTRUM (d)—C-155
TIMES FIBER COMMUNICATIONS INC. (m)—C-159
TONER CABLE EQUIPMENT INC. (d)—C-159

0330-0540

Splitters

ANIXTER CANADA INC. (d)—C-123
ANIXTER COMMUNICATIONS (d)—C-123
ANTRONIX INC. (m)—C-123
ANTRONIX SALES (m)—C-123
ANTSCO CORP. (m)—C-123
ARCOM LABS (d)—C-123
BLONDER-TONGUE LABORATORIES INC. (m)—C-126
BROADCAST MICROWAVE SERVICES INC. (m)—C-126
CABLE LINK INC. (d & r)—C-127
CABLETENNA CORP. (m)—C-127
C-COR ELECTRONICS INC. (m)—C-128
COAXIAL DYNAMICS INC. (m)—C-130
COMSE SALES/JOHN WEEKS ENTERPRISES (d)—C-130
JERRY CONN ASSOCIATES INC.
(d)—C-130
DECIBEL PRODUCTS INC. (m)—C-131
DONLEY CABLEVISION SUPPLY (d)—C-132
DROP SHOP LTD. INC. (m)—C-133
ELECTROLINE TV EQUIPMENT INC. (m)—C-134
GAMCO INDUSTRIES INC. (m)—C-136
G. C. ELECTRONICS CO. (m)—C-136
INTERCEPT COMMUNICATION PRODUCTS INC. (m)—C-139
INTERSTATE CABLE ENTERPRISES INC. (d)—C-139
KDI/TRIANGLE ELECTRONICS (m)—C-141
LIGHTING ELECTRIC OF PENNSYLVANIA INC. (r)—C-142

LINDSAY SPECIALTY PRODUCTS (m)—C-142
MAGNAVOX CATV SYSTEMS INC. (m)—C-143
MEGA HERTZ (d)—C-144
MICRO COMMUNICATIONS INC. (m)—C-144
MICRODYNE CORP. (m)—C-144
MICROWAVE FILTER CO. INC. (m)—C-145
MULTI PRODUCTS INTERNATIONAL (m)—C-147
NARDA MICROWAVE CORP. (m)—C-147
NEXUS ENGINEERING CORP. (d)—C-148
PASSIVE DEVICES INC. (d)—C-149
PECA INC. (m)—C-149
T. R. PITTS CO. (d)—C-150
POWER & TELEPHONE SUPPLY CO. INC.
(d)—C-150
RMS ELECTRONICS INC./CATV DIV. (m)—C-152
RMT ENGINEERING INC. (d)—C-152
SANCHEZ COMMUNICATIONS (d)—C-153
SCIENTIFIC-ATLANTA INC. (m)—C-153
SHIVELY LABORATORIES INC. (m)—C-154
SIGNAL VISION INC. (d)—C-154
SPECTRUM (d)—C-155
TONER CABLE EQUIPMENT INC. (m)—C-159
TRANS-USA CORP. (m)—C-159
T.V.C. INC. (d)—C-160
UNION CONNECTOR CO. INC. (m)—C-160
VIEWSONICS INC. (m)—C-162
WEATHER SCAN INC. (d)—C-162
WIDE BAND ENGINEERING CO. (m)—C-162
WIREWORKS CORP. (m)—C-164

0330-0560

Standby Power Supplies

ALLIED ELECTRONICS (d)—C-121
ALPHA TECHNOLOGIES INC. (m)—C-122
ANIXTER CANADA INC. (d)—C-123
ANIXTER COMMUNICATIONS (d)—C-123
BETA TECH COMMUNICATIONS INC. (r)—C-125
BRADPTS (d & r)—C-126
CABLE LINK INC. (d & r)—C-127
C-COR ELECTRONICS INC. (m)—C-128
CENTURY ELECTRONICS SERVICE LTD. (r)—C-128
COMSE SALES/JOHN WEEKS ENTERPRISES (d)—C-130
COMSONICS INC. (r)—C-130
JERRY CONN ASSOCIATES INC.
(d)—C-130
CONTROL TECHNOLOGY INC. (m)—C-131
CURRENT TECHNOLOGY INC. (m & d)—C-131
INTERSTATE CABLE ENTERPRISES INC. (d)—C-139
KURZ & ROOT CO. (m)—C-141
LARSON ELECTRONICS SUPPLY INC. (m)—C-142
LECTRO PRODUCTS INC. (m)—C-142
MAGNAVOX CATV SYSTEMS INC. (m)—C-143
MEGA HERTZ (d)—C-144
MICRO-SAT (d & r)—C-144
PERFORMANCE TECHNOLOGIES (r)—C-149
T. R. PITTS CO. (d)—C-150
POWER & TELEPHONE SUPPLY CO. INC.
(d)—C-150
POWER CONVERSION PRODUCTS INC. (m)—C-150
POWER TECHNOLOGIES INC. (m)—C-150
RF TECHNOLOGIES (d)—C-152
RMS ELECTRONICS INC./CATV DIV. (m)—C-152
SIGNAL VISION INC. (d)—C-154
SOLA (m)—C-154
SPECTRUM (d)—C-155
TONER CABLE EQUIPMENT INC. (d)—C-159
TRIPLE CROWN ELECTRONICS INC. (m)—C-160

T.V.C. INC. (d)—C-160
VIEWSONICS INC. (m)—C-162
WILMORE ELECTRONICS CO. INC.
(m)—C-162

0330-0580**Sub-VHF Equipment & In-System Converters**

ANIXTER COMMUNICATIONS (d)—C-123
BLONDER-TONGUE LABORATORIES INC.
(m)—C-126
COMSONICS INC. (r)—C-130
INTERSTATE CABLE ENTERPRISES INC.
(d)—C-139
LIGHTING ELECTRIC OF PENNSYLVANIA INC.
(d & r)—C-142
POWER & TELEPHONE SUPPLY CO. INC.
(d)—C-150
RMT ENGINEERING INC. (d)—C-152
SCI CATV SERVICES (r)—C-153
SYNCHRONOUS COMMUNICATIONS INC.
(m)—C-156
TONER CABLE EQUIPMENT INC. (d)—C-159
TRIPLE CROWN ELECTRONICS INC.
(m)—C-160

0330-0600**Tap-Offs**

ANIXTER COMMUNICATIONS (d)—C-123
ANTRONIX INC. (m)—C-123
ANTRONIX SALES (m)—C-123
BLONDER-TONGUE LABORATORIES INC.
(m)—C-126
BRADPTS (d & r)—C-126
CABLE LINK INC. (d & r)—C-127
CABLETENA CORP. (m)—C-127
COAXIAL DYNAMICS INC. (m)—C-130
COMSE SALES/JOHN WEEKS ENTERPRISES
(d)—C-130
GAMCO INDUSTRIES INC. (m)—C-136
INTERCEPT COMMUNICATION PRODUCTS
INC. (m)—C-139
INTERSTATE CABLE ENTERPRISES INC.
(d)—C-139
JERROLD COMMUNICATIONS, GENERAL IN-
STRUMENT (m)—C-140
LIGHTING ELECTRIC OF PENNSYLVANIA INC.
(d & r)—C-142
LINDSAY SPECIALTY PRODUCTS (m)—C-142
MAGNA/OX CATV SYSTEMS INC. (m)—C-143
NEXUS ENGINEERING CORP. (d)—C-148
PASSIVE DEVICES INC. (d)—C-149
PECA INC. (m)—C-149
T. R. PITTS CO. (d)—C-150
POWER & TELEPHONE SUPPLY CO. INC.
(d)—C-150
RMS ELECTRONICS INC./CATV DIV.
(m)—C-152
RMT ENGINEERING INC. (d)—C-152
SIGNAL VISION INC. (d)—C-154
TONER CABLE EQUIPMENT INC. (m)—C-159
TRANS-USA CORP. (m)—C-159
VIEWSONICS INC. (m)—C-162

0330-0620**Trunk Amplifiers**

ANIXTER CANADA INC. (d)—C-123
ANIXTER COMMUNICATIONS (d)—C-123
AUGAT COMMUNICATIONS GROUP INC.
(m)—C-124
BETA TECH COMMUNICATIONS INC.
(r)—C-125
BLONDER-TONGUE LABORATORIES INC.
(m)—C-126
BRADPTS (d & r)—C-126
CABLE CONVERTER SERVICES CORP.
(r)—C-127
CABLE LINK INC. (d & r)—C-127
CATV SERVICES INC. (d)—C-128

C-COR ELECTRONICS INC. (m)—C-128
CENTURY ELECTRONICS SERVICE LTD. (d &
r)—C-128
COMSE SALES/JOHN WEEKS ENTERPRISES
(d)—C-130
COMSONICS INC. (r)—C-130
JERRY CONN ASSOCIATES INC. (d)—C-130
B. E. DUVAL CO. (d & r)—C-133
GAMCO INDUSTRIES INC. (m)—C-136
INTERSTATE CABLE ENTERPRISES INC.
(d)—C-139
INTRASTELLER ELECTRONICS (r)—C-139
JERROLD COMMUNICATIONS, GENERAL IN-
STRUMENT (m)—C-140
LIGHTING ELECTRIC OF PENNSYLVANIA INC.
(d & r)—C-142
LINDSAY SPECIALTY PRODUCTS (m)—C-142
MAGNA/OX CATV SYSTEMS INC. (m)—C-143
MEGA HERTZ (d)—C-144
MICRO-SAT (d)—C-144
MICRODYNE CORP. (m)—C-144
NEXUS ENGINEERING CORP. (d)—C-148
PERFORMANCE TECHNOLOGIES (r)—C-149
POWER & TELEPHONE SUPPLY CO. INC.
(d)—C-150
QUALITY RF SERVICES INC. (m & d &
r)—C-151
RMT ENGINEERING INC. (d & r)—C-152
SCIENTIFIC-ATLANTA INC. (m)—C-153
SPECTRUM (d)—C-155
TEXSCAN CORP. (m)—C-158
TONER CABLE EQUIPMENT INC. (d)—C-159
T.V.C. INC. (d)—C-160
VIEWSONICS INC. (m)—C-162
WEATHER SCAN INC. (d)—C-162

0330-0640**Two-Way & Special Equipment**

ALEXANDER BATTERIES (m)—C-121
AM COMMUNICATIONS INC. (m)—C-122
AMERICAN LIGHTWAVE SYSTEMS INC.
(m)—C-122
ANIXTER COMMUNICATIONS (d)—C-123
AUGAT COMMUNICATIONS GROUP INC.
(m)—C-124
BETA TECH COMMUNICATIONS INC.
(r)—C-125
BRADPTS (d & r)—C-126
CABLE LINK INC. (d & r)—C-127
CAVECO EQUIPMENT LTD. (d)—C-128
C-COR ELECTRONICS INC. (m)—C-128
CENTURY ELECTRONICS SERVICE LTD. (d &
r)—C-128
COMSONICS INC. (r)—C-130
JERRY CONN ASSOCIATES INC. (d)—C-130
DECIBEL PRODUCTS INC. (m)—C-131
B. E. DUVAL CO. (d & r)—C-133
IMMAD BROADCAST SERVICES (d &
r)—C-139
INTERCEPT COMMUNICATION PRODUCTS
INC. (m)—C-139
INTERSTATE CABLE ENTERPRISES INC.
(d)—C-139
INTRASTELLER ELECTRONICS (r)—C-139
JERROLD COMMUNICATIONS, GENERAL IN-
STRUMENT (m)—C-140
LIGHTING ELECTRIC OF PENNSYLVANIA INC.
(d & r)—C-142
LINDSAY SPECIALTY PRODUCTS (m)—C-142
MAGNA/OX CATV SYSTEMS INC. (m)—C-143
MOTOROLA INC. (m)—C-146
PERFORMANCE TECHNOLOGIES (r)—C-149
T. R. PITTS CO. (d)—C-150
POWER & TELEPHONE SUPPLY CO. INC.
(d)—C-150
QUALITY RF SERVICES INC. (m & d &
r)—C-151
RMT ENGINEERING INC. (d & r)—C-152
SCIENTIFIC-ATLANTA INC. (m)—C-153
SPECTRUM (d)—C-155
TELEPLEX INC. (m)—C-157
TONER CABLE EQUIPMENT INC. (d)—C-159
TRANS-USA CORP. (m)—C-159

NEED BROADCAST TV OR CABLE TV DATA FROM THE FACTBOOK ON TAPE OR DISKETTE? NEED CUSTOMIZED REPORTS?

Call Warren Publishing's
Market Research & Data Sales Dept.

202-872-9200

TRIPLE CROWN ELECTRONICS INC.
(m)—C-160
VIEWSONICS INC. (m)—C-162

0340 EQUIPMENT HOUSING

0340-0020**Grade Level Housings**

ADAPT COMMUNICATION SUPPLY CO. INC.
(d)—C-120
ANIXTER COMMUNICATIONS (d)—C-123
ANTENNA TECHNOLOGY CORP. (d)—C-123
AUGAT COMMUNICATIONS GROUP INC.
(m)—C-124
CABLETEK CENTER PRODUCTS INC. (m &
d)—C-127
CHANNELL COMMERCIAL CORP. (m)—C-128
COMSE SALES/JOHN WEEKS ENTERPRISES
(d)—C-130
DONLEY CABLEVISION SUPPLY (d)—C-132
INTERSTATE CABLE ENTERPRISES INC.
(d)—C-139
LIGHTING ELECTRIC OF PENNSYLVANIA INC.
(d & r)—C-142
POWER & TELEPHONE SUPPLY CO. INC.
(d)—C-150
PYRAMID INDUSTRIES INC. (m)—C-151
RMS ELECTRONICS INC./CATV DIV.
(d)—C-152
SIGNAL VISION INC. (d)—C-154

0340-0040**Meter Boxes-Electrical Pull Boxes**

ADAPT COMMUNICATION SUPPLY CO. INC.
(d)—C-120
CABLETEK CENTER PRODUCTS INC. (m &
d)—C-127
CARSON INDUSTRIES INC. (m & d)—C-127
HOFFMAN ENGINEERING CO. (m)—C-138
LIGHTING ELECTRIC OF PENNSYLVANIA INC.
(d & r)—C-142
PASSIVE DEVICES INC. (d)—C-149
POWER & TELEPHONE SUPPLY CO. INC.
(d)—C-150
SIGNAL VISION INC. (d)—C-154

0340-0060**Pedestal Housings**

ADAPT COMMUNICATION SUPPLY CO. INC.
(d)—C-120
ANIXTER CANADA INC. (d)—C-123
ANIXTER COMMUNICATIONS (d)—C-123
ATLAS/SOUNDOLIER (m)—C-124
AUGAT COMMUNICATIONS GROUP INC.
(m)—C-124
CABLETEK CENTER PRODUCTS INC. (m &
d)—C-127
CHAMPION METAL PRODUCTS (m)—C-128
CHANNELL COMMERCIAL CORP. (m)—C-128
JERRY CONN ASSOCIATES INC. (d)—C-130
DB COMMUNICATIONS INC. (d)—C-131
DONLEY CABLEVISION SUPPLY (d)—C-132
OROP SHOP LTD. INC. (d)—C-133
B. E. DUVAL CO. (d & r)—C-133

EM ELECTRONICS INC. (d)—C-134
INTERCEPT COMMUNICATION PRODUCTS
INC. (d)—C-139
INTERSTATE CABLE ENTERPRISES INC.
(d)—C-139
KES (KLUNGNESS ELECTRONIC SUPPLY)
(d)—C-141
LIGHTING ELECTRIC OF PENNSYLVANIA INC.
(d & r)—C-142
MEGA HERTZ (d)—C-144
MICRO-SAT (d)—C-144
MIDWEST CATV (m)—C-145
PASSIVE DEVICES INC. (d)—C-149
PERFORMANCE TECHNOLOGIES (d)—C-149
T. R. PITTS CO. (d)—C-150
POWER & TELEPHONE SUPPLY CO. INC.
(d)—C-150
POWER TECHNOLOGIES INC. (m)—C-150
PYRAMID INDUSTRIES INC. (m)—C-151
RELIABLE ELECTRIC/UTILITY PRODUCTS
(m)—C-152
RF TECHNOLOGIES (m & d)—C-152
RMS ELECTRONICS INC./CATV DIV.
(d)—C-152
SANCHEZ COMMUNICATIONS (d)—C-153
SIGNAL VISION INC. (d)—C-154
SPECTRUM (d)—C-155
TAKAN CO. (m)—C-156
TONER CABLE EQUIPMENT INC. (d)—C-159
T.V.C. INC. (d)—C-160
VIEWSONICS INC. (m)—C-162
WEATHER SCAN INC. (d)—C-162

0340-0080**Pre-Assembled Equipment Housings**

ACOUSTIC SYSTEMS (m)—C-120
ADAPT COMMUNICATION SUPPLY CO. INC.
(d)—C-120
AUGAT COMMUNICATIONS GROUP INC.
(m)—C-124
CABLETEK CENTER PRODUCTS INC. (m &
d)—C-127
EXPRESS TOWER CO. INC. (d)—C-134
INTERSTATE CABLE ENTERPRISES INC.
(d)—C-139
L & R COMMUNICATIONS LTD. (m)—C-141
LIGHTING ELECTRIC OF PENNSYLVANIA INC.
(d & r)—C-142
SIGNAL VISION INC. (d)—C-154

0340-0100**Underground, Flush-Mount Boxes**

ADAPT COMMUNICATION SUPPLY CO. INC.
(d)—C-120
ANIXTER CANADA INC. (d)—C-123
ANIXTER COMMUNICATIONS (d)—C-123
CABLE LINK INC. (d & r)—C-127
CABLETEK CENTER PRODUCTS INC. (m &
d)—C-127
CARSON INDUSTRIES INC. (m & d)—C-127
CHANNELL COMMERCIAL CORP. (m)—C-128
INTERSTATE CABLE ENTERPRISES INC.
(d)—C-139
LIGHTING ELECTRIC OF PENNSYLVANIA INC.
(d & r)—C-142
MIDWEST CATV (m)—C-145
MULTILINK (m)—C-147
PASSIVE DEVICES INC. (d)—C-149
PERFORMANCE TECHNOLOGIES (d)—C-149
POWER & TELEPHONE SUPPLY CO. INC.
(d)—C-150

CABLE EQUIPMENT & SUPPLIES—0300

RMS ELECTRONICS INC./CATV DIV.
(d)—C-152
SIGNAL VISION INC. (d)—C-154
VIEWSONICS INC. (m)—C-162

0340-0120

Valve Boxes-CATV Boxes

ADAPT COMMUNICATION SUPPLY CO.
INC. (d)—C-120
ANIXTER CANADA INC. (d)—C-123
ANIXTER COMMUNICATIONS (d)—C-123
CABLETEK CENTER PRODUCTS INC. (m &
d)—C-127
CARSON INDUSTRIES INC. (m &
d)—C-127
DONLEY CABLEVISION SUPPLY
(d)—C-132
B. E. DUVAL CO. (d & r)—C-133
INTERSTATE CABLE ENTERPRISES INC.
(d)—C-139
LIGHTING ELECTRIC OF PENNSYLVANIA
INC. (d & r)—C-142
PASSIVE DEVICES INC. (d)—C-149
T. R. PITTS CO. (d)—C-150
POWER & TELEPHONE SUPPLY CO. INC.
(d)—C-150
PYRAMID INDUSTRIES INC. (m)—C-151
RELIABLE ELECTRIC/UTILITY PRODUCTS
(m)—C-152
RF TECHNOLOGIES (d)—C-152
RMS ELECTRONICS INC./CATV DIV.
(d)—C-152
SIGNAL VISION INC. (d)—C-154
VIEWSONICS INC. (m)—C-162

0350

HEADEND BUILDINGS & EQUIPMENT

0350-0040

Cable Management/Operating Systems

DEK INC. (m)—C-132
DYNAMIC TECHNOLOGY LTD. (m)—C-133
LIGHTING ELECTRIC OF PENNSYLVANIA
INC. (r)—C-142
SCIENTIFIC-ATLANTA INC. (m)—C-153
TOCOM DIVISION (m)—C-159
TONER CABLE EQUIPMENT INC.
(d)—C-159

0350-0060

Equipment Buildings, Prefabricated

ANDREW CORP. (m)—C-122
EXPRESS TOWER CO. INC. (d)—C-134
FORT WORTH TOWER CO. INC.
(m)—C-135
INTERSTATE CABLE ENTERPRISES INC.
(d)—C-139
L & R COMMUNICATIONS LTD. (m)—C-141
LIGHTING ELECTRIC OF PENNSYLVANIA
INC. (r)—C-142
MIDWEST CATV (m)—C-145
ROHN (m)—C-152

0350-0080

Headend Equipment

ANIXTER CANADA INC. (d)—C-123
ATI (m)—C-124

AUGAT COMMUNICATIONS GROUP INC.
(m)—C-124
BARCO VIDEO & COMMUNICATIONS
(m)—C-125
BETA TECH COMMUNICATIONS INC.
(r)—C-125
BLONDER-TONGUE LABORATORIES INC.
(m)—C-126
BRADPTS (r)—C-126
CATEL TELECOMMUNICATIONS (m)—C-128
CATV SERVICES INC. (d)—C-128
C-COR ELECTRONICS INC. (m)—C-128
CHANNEL MASTER (m)—C-128
CHANNELMATIC INC. (m)—C-129
dB COMMUNICATIONS INC. (d)—C-131
DONLEY CABLEVISION SUPPLY
(d)—C-132
R. L. DRAKE CO. (m)—C-132
B. E. DUVAL CO. (d & r)—C-133
FM SYSTEMS INC. (m & d)—C-135
FORT WORTH TOWER CO. INC.
(m)—C-135
IEC CO. (m & d & r)—C-138
IMMAD BROADCAST SERVICES (d &
r)—C-139
INTERSTATE CABLE ENTERPRISES INC.
(d)—C-139
K-TECH (d & r)—C-141
L & R COMMUNICATIONS LTD. (m)—C-141
LIGHTING ELECTRIC OF PENNSYLVANIA
INC. (r)—C-142
MAGNAVOX CATV SYSTEMS INC.
(m)—C-143
MICRO-SAT (d)—C-144
MICRODYNE CORP. (m)—C-144
MIDWEST CATV (d)—C-145
NCS INDUSTRIES (d & r)—C-147
NEXUS ENGINEERING CORP. (m)—C-148
PASSIVE DEVICES INC. (d)—C-149
PFM ELECTRONICS INC. (d & r)—C-149
PICO PRODUCTS INC. (m)—C-149
PIONEER COMMUNICATIONS OF AMERICA
INC. (m)—C-150
T. R. PITTS CO. (d)—C-150
POWER & TELEPHONE SUPPLY CO. INC.
(d)—C-150
RF TECHNOLOGIES (m & d)—C-152
RMT ENGINEERING INC. (d & r)—C-152
SCIENTIFIC-ATLANTA INC. (m)—C-153
SPECTRUM (d)—C-155
TONER CABLE EQUIPMENT INC.
(d)—C-159
WEATHER SCAN INC. (d)—C-162
WEGENER COMMUNICATIONS INC.
(m)—C-162

0350-0100

—buildings

FORT WORTH TOWER CO. INC.
(m)—C-135
K-TECH (r)—C-141
L & R COMMUNICATIONS LTD. (m)—C-141
PICO PRODUCTS INC. (m)—C-149
ROHN (m)—C-152

0350-0120

—control units

AUGAT COMMUNICATIONS GROUP INC.
(m)—C-124
CHANNELMATIC INC. (m)—C-129
HALLIKAINEN & FRIENDS INC. (m)—C-137
PICO PRODUCTS INC. (m)—C-149
TELE-ENGINEERING CORP. (m)—C-157

0350-0140

—equipment-turnkey systems

A. F. ASSOCIATES INC. (m)—C-120
CADCO INC. (m)—C-127
DYNAMIC TECHNOLOGY LTD. (m)—C-133

IEC CO. (m & d & r)—C-138
IMMAD BROADCAST SERVICES (d &
r)—C-139
K-TECH (d & r)—C-141
LAKART LIMITED (d)—C-141
NEXUS ENGINEERING CORP. (m)—C-148
POWER CONVERSION PRODUCTS INC.
(m)—C-150
SCIENTIFIC-ATLANTA INC. (m)—C-153
TELE-ENGINEERING CORP. (m)—C-157

0350-0160

—power supplies

ALLIED ELECTRONICS (d)—C-121
ALPHA TECHNOLOGIES INC. (m &
d)—C-122
ANIXTER CANADA INC. (d)—C-123
ANIXTER COMMUNICATIONS (d)—C-123
BETA TECH COMMUNICATIONS INC.
(r)—C-125
BLONDER-TONGUE LABORATORIES INC.
(m)—C-126
CATEL TELECOMMUNICATIONS (m)—C-128
EM ELECTRONICS INC. (d)—C-134
LECTRO PRODUCTS INC. (m)—C-142
MAGNAVOX CATV SYSTEMS INC.
(m)—C-143
MICRO-SAT (d)—C-144
NEXUS ENGINEERING CORP. (m)—C-148
PASSIVE DEVICES INC. (d)—C-149
POWER & TELEPHONE SUPPLY CO. INC.
(d)—C-150
POWER CONVERSION PRODUCTS INC.
(m)—C-150
POWER TECHNOLOGIES INC. (m)—C-150
PRECISE POWER CORP. (m)—C-150
RF TECHNOLOGIES (m & d)—C-152
SOLA (m)—C-154
WEATHER SCAN INC. (d)—C-162

0360

SECURITY EQUIPMENT

0360-0020

Converters & Scramblers

AMERICAN LIGHTWAVE SYSTEMS INC.
(m)—C-122
ANIXTER COMMUNICATIONS (d)—C-123
ANTRONIX INC. (m)—C-123
BRADPTS (d & r)—C-126
CABLE LINK INC. (d & r)—C-127
CABLE TECHNOLOGIES INTERNATIONAL
INC. (d)—C-127
CABLETENA CORP. (m)—C-127
CENTURY ELECTRONICS SERVICE LTD. (d
& r)—C-128
COLORMAX ELECTRONIC CORP.
(d)—C-130
CONVERTER PARTS INC. (d & r)—C-131
dB COMMUNICATIONS INC. (d)—C-131
DIGITRACE INC. (r)—C-132
B. E. DUVAL CO. (d & r)—C-133
EAGLE COMTRONICS INC. (m)—C-133
EM ELECTRONICS INC. (d)—C-134
INTERCEPT COMMUNICATION PRODUCTS
INC. (d)—C-139
INTERSTATE CABLE ENTERPRISES INC.
(d)—C-139
INTRASTELLER ELECTRONICS (r)—C-139
JERROLD COMMUNICATIONS, GENERAL
INSTRUMENT (m)—C-140
JJT DISTRIBUTING INC. (m)—C-140
MICRODYNE CORP. (m)—C-144
MIDWEST CATV (m)—C-145
MOTOROLA INC. (m)—C-146
PASSIVE DEVICES INC. (d)—C-149
PICO PRODUCTS INC. (m)—C-149

PIONEER COMMUNICATIONS OF AMERICA
INC. (m)—C-150
T. R. PITTS CO. (d)—C-150
RF TECHNOLOGIES (m & d)—C-152
SCIENTIFIC-ATLANTA INC. (m)—C-153
SYRCSITS INTERNATIONAL INC.
(m)—C-156
TELE-MEASUREMENTS INC. (d)—C-157
TOCOM DIVISION (m)—C-159
TONER CABLE EQUIPMENT INC.
(d)—C-159
T.V.C. INC. (d)—C-160
WEATHER SCAN INC. (d)—C-162

0360-0040

Decoders

ALLEN AVIONICS INC. (d)—C-121
ANIXTER CANADA INC. (d)—C-123
ANIXTER COMMUNICATIONS (d)—C-123
ANTRONIX INC. (m)—C-123
BRADPTS (d & r)—C-126
CABLE LINK INC. (d & r)—C-127
CABLE TECHNOLOGIES INTERNATIONAL
INC. (d)—C-127
CENTURY ELECTRONICS SERVICE LTD.
(r)—C-128
COLORMAX ELECTRONIC CORP.
(d)—C-130
DIGITRACE INC. (r)—C-132
DROP SHOP LTD. INC. (d)—C-133
B. E. DUVAL CO. (d & r)—C-133
EAGLE COMTRONICS INC. (m)—C-133
EM ELECTRONICS INC. (d)—C-134
INTERCEPT COMMUNICATION PRODUCTS
INC. (m)—C-139
INTERSTATE CABLE ENTERPRISES INC.
(d)—C-139
INTRASTELLER ELECTRONICS (r)—C-139
JERROLD COMMUNICATIONS, GENERAL
INSTRUMENT (m)—C-140
JJT DISTRIBUTING INC. (m)—C-140
MICRODYNE CORP. (m)—C-144
MIDWEST CATV (d)—C-145
MOTOROLA INC. (m)—C-146
PASSIVE DEVICES INC. (d)—C-149
PICO PRODUCTS INC. (m)—C-149
PIONEER COMMUNICATIONS OF AMERICA
INC. (m)—C-150
RMS ELECTRONICS INC./CATV DIV.
(d)—C-152
RMT ENGINEERING INC. (d)—C-152
SANCHEZ COMMUNICATIONS (d)—C-153
SCIENTIFIC-ATLANTA INC. (m)—C-153
SPECTRUM (d)—C-155
SYRCSITS INTERNATIONAL INC.
(m)—C-156
TELE-MEASUREMENTS INC. (d)—C-157
TONER CABLE EQUIPMENT INC.
(d)—C-159
WEATHER SCAN INC. (d)—C-162

0360-0060

Drop Security & Identification Equipment

ADAPT COMMUNICATION SUPPLY CO.
INC. (d)—C-120
AM COMMUNICATIONS INC. (m)—C-122
ANIXTER COMMUNICATIONS (d)—C-123
BUDCO (d)—C-126
CABLETEK CENTER PRODUCTS INC. (m &
d)—C-127
JERRY CONN ASSOCIATES INC.
(d)—C-130
dB COMMUNICATIONS INC. (d)—C-131
DROP SHOP LTD. INC. (d)—C-133
EAGLE COMTRONICS INC. (m)—C-133
EM ELECTRONICS INC. (d)—C-134
GAMCO INDUSTRIES INC. (m)—C-136
INTERSTATE CABLE ENTERPRISES INC.
(d)—C-139
PASSIVE DEVICES INC. (d)—C-149
T. R. PITTS CO. (d)—C-150

There is no more visible place for your
advertising message than the pages of
the
Television & Cable Factbook

POWER & TELEPHONE SUPPLY CO. INC.
(d)—C-150
RELIABLE ELECTRIC/UTILITY PRODUCTS
(m)—C-152
RMS ELECTRONICS INC./CATV DIV.
(d)—C-152
RMT ENGINEERING INC. (d)—C-152
SACHS COMMUNICATIONS INC. (m)—C-153
SANCHEZ COMMUNICATIONS (d)—C-153
SIGNAL VISION INC. (d)—C-154
SPECTRUM (d)—C-155
TELECRAFTER PRODUCTS CORP. (m &
d)—C-157
TELE-MEASUREMENTS INC. (d)—C-157
TONER CABLE EQUIPMENT INC. (d)—C-159
VIEWSONICS INC. (m)—C-162

0360-0080
Filters

ADAPT COMMUNICATION SUPPLY CO. INC.
(d)—C-120
ALLEN AVIONICS INC. (d)—C-121
ANIXTER COMMUNICATIONS (d)—C-123
ANTRONIX INC. (m)—C-123
ANTSCO CORP. (m)—C-123
ARCOM LABS (m)—C-123
ARCOM LABS/NORTHERN CATV SALES
(m)—C-123
CABLE LINK INC. (d & r)—C-127
CABLE-LOCK CONNECTORS LTD. (m)—C-127
COAXIAL DYNAMICS INC. (m)—C-130
COLORMAX ELECTRONIC CORP. (d)—C-130
dB COMMUNICATIONS INC. (d)—C-131
DROP SHOP LTD. INC. (d)—C-133
EAGLE COMTRONICS INC. (m)—C-133
EM ELECTRONICS INC. (d)—C-134
GAMCO INDUSTRIES INC. (m)—C-136
INTERCEPT COMMUNICATION PRODUCTS
INC. (m)—C-139
INTERSTATE CABLE ENTERPRISES INC.
(d)—C-139
MICROLAB/FXR (m)—C-145
MICROWAVE FILTER CO. INC. (m)—C-145
PASSIVE DEVICES INC. (d)—C-149
PICO PRODUCTS INC. (m)—C-149
PPC (PRODUCTION PRODUCTS CO.)
(m)—C-150
RMS ELECTRONICS INC./CATV DIV.
(d)—C-152
RMT ENGINEERING INC. (d)—C-152
SIGNAL VISION INC. (d)—C-154
SPECTRUM (d)—C-155
TELEVISION EQUIPMENT ASSOCIATES INC.
(m)—C-158
VIEWSONICS INC. (m)—C-162
WEATHER SCAN INC. (d)—C-162

0360-0100
Hardware

ADAPT COMMUNICATION SUPPLY CO. INC.
(d)—C-120
ANIXTER CANADA INC. (d)—C-123
ANIXTER COMMUNICATIONS (d)—C-123
ANTRONIX INC. (m)—C-123
CABLE-LOCK CONNECTORS LTD. (m)—C-127
CABLETEK CENTER PRODUCTS INC. (m &
d)—C-127
CECO COMMUNICATIONS INC. (d)—C-128
COLORMAX ELECTRONIC CORP. (d)—C-130
DROP SHOP LTD. INC. (d)—C-133
EM ELECTRONICS INC. (d)—C-134
GAMCO INDUSTRIES INC. (m)—C-136
GMP (m & d)—C-136
INTERCEPT COMMUNICATION PRODUCTS
INC. (m)—C-139
INTERSTATE CABLE ENTERPRISES INC.
(d)—C-139
POWER & TELEPHONE SUPPLY CO. INC.
(d)—C-150
PPC (PRODUCTION PRODUCTS CO.)
(m)—C-150
SANCHEZ COMMUNICATIONS (d)—C-153

SIGNAL VISION INC. (d)—C-154
SPECTRUM (d)—C-155
VIEWSONICS INC. (m)—C-162
WEATHER SCAN INC. (d)—C-162

0360-0120

—identification devices

ADAPT COMMUNICATION SUPPLY CO. INC.
(d)—C-120
BUDCO (d)—C-126
CABLETEK CENTER PRODUCTS INC. (m &
d)—C-127
JERRY CONN ASSOCIATES INC. (d)—C-130
DROP SHOP LTD. INC. (d)—C-133
GMP (m & d)—C-136
PASSIVE DEVICES INC. (m)—C-149
POWER & TELEPHONE SUPPLY CO. INC.
(d)—C-150
QUALITY VIDEO SUPPLY CORP. (d)—C-151
RMS ELECTRONICS INC./CATV DIV.
(d)—C-152
SACHS COMMUNICATIONS INC. (m)—C-153
SANCHEZ COMMUNICATIONS (d)—C-153
SIGNAL VISION INC. (d)—C-154
TELECRAFTER PRODUCTS CORP. (m &
d)—C-157
TELE-MEASUREMENTS INC. (d)—C-157

0360-0140

—taplocks

ADAPT COMMUNICATION SUPPLY CO. INC.
(d)—C-120
ANTRONIX INC. (m)—C-123
ARCOM LABS (d)—C-123
BUDCO (d)—C-126
CABLE-LOCK CONNECTORS LTD. (m)—C-127
CABLETEK CENTER PRODUCTS INC. (m &
d)—C-127
DROP SHOP LTD. INC. (d)—C-133
INTERCEPT COMMUNICATION PRODUCTS
INC. (d)—C-139
MICRO-SAT (d)—C-144
POWER & TELEPHONE SUPPLY CO. INC.
(d)—C-150
RMS ELECTRONICS INC./CATV DIV.
(d)—C-152
SANCHEZ COMMUNICATIONS (d)—C-153
SIGNAL VISION INC. (d)—C-154
TELECRAFTER PRODUCTS CORP. (m &
d)—C-157

0360-0160

Locks

ADAPT COMMUNICATION SUPPLY CO. INC.
(d)—C-120
ANIXTER COMMUNICATIONS (d)—C-123
ANTRONIX INC. (m)—C-123
BUDCO (d)—C-126
CABLETEK CENTER PRODUCTS INC. (m &
d)—C-127
CHANNELL COMMERCIAL CORP. (m)—C-128
COLORMAX ELECTRONIC CORP. (d)—C-130
COMPREHENSIVE VIDEO SUPPLY CORP.
(d)—C-130
JERRY CONN ASSOCIATES INC. (d)—C-130
DROP SHOP LTD. INC. (d)—C-133
EEG ENTERPRISES INC. (m)—C-133
EM ELECTRONICS INC. (d)—C-134
GAMCO INDUSTRIES INC. (m)—C-136
INTERCEPT COMMUNICATION PRODUCTS
INC. (d)—C-139
INTERSTATE CABLE ENTERPRISES INC.
(d)—C-139
MICRO-SAT (d)—C-144
PASSIVE DEVICES INC. (d)—C-149
T. R. PITTS CO. (d)—C-150
POWER & TELEPHONE SUPPLY CO. INC.
(d)—C-150
PYRAMID INDUSTRIES INC. (m)—C-151

RELIABLE ELECTRIC/UTILITY PRODUCTS
(m)—C-152
RF TECHNOLOGIES (m & d)—C-152
RMS ELECTRONICS INC./CATV DIV.
(d)—C-152
SANCHEZ COMMUNICATIONS (d)—C-153
SIGNAL VISION INC. (d)—C-154
TELECRAFTER PRODUCTS CORP. (m &
d)—C-157
TONER CABLE EQUIPMENT INC. (d)—C-159
VIEWSONICS INC. (m)—C-162

0360-0180

Parental Control Devices

ADAPT COMMUNICATION SUPPLY CO. INC.
(d)—C-120
AMERICAN LIGHTWAVE SYSTEMS INC.
(m)—C-122
ANIXTER COMMUNICATIONS (d)—C-123
ANTRONIX INC. (m)—C-123
ARCOM LABS (d)—C-123
ARCOM LABS/NORTHERN CATV SALES
(d)—C-123
BRADPTS (d)—C-126
CABLETENNA CORP. (m)—C-127
CATV SERVICES INC. (d)—C-128
CECO COMMUNICATIONS INC. (d)—C-128
COLORMAX ELECTRONIC CORP. (d)—C-130
JERRY CONN ASSOCIATES INC. (d)—C-130
EAGLE COMTRONICS INC. (m)—C-133
EEG ENTERPRISES INC. (m)—C-133
EM ELECTRONICS INC. (d)—C-134
GAMCO INDUSTRIES INC. (m)—C-136
INTERCEPT COMMUNICATION PRODUCTS
INC. (m)—C-139
INTERSTATE CABLE ENTERPRISES INC.
(d)—C-139
INTRASTELLER ELECTRONICS (r)—C-139
JERROLD COMMUNICATIONS, GENERAL IN-
STRUMENT (m)—C-140
MEGA HERTZ (d)—C-144
MICRO-SAT (d)—C-144
MICROWAVE FILTER CO. INC. (m)—C-145
MIDWEST CATV (d)—C-145
PASSIVE DEVICES INC. (d)—C-149
PICO PRODUCTS INC. (m)—C-149
T. R. PITTS CO. (d)—C-150
RMS ELECTRONICS INC./CATV DIV.
(d)—C-152
RMT ENGINEERING INC. (d)—C-152
SANCHEZ COMMUNICATIONS (d)—C-153
SCIENTIFIC-ATLANTA INC. (m)—C-153
SIGNAL VISION INC. (d)—C-154
SPECTRUM (d)—C-155
WEATHER SCAN INC. (d)—C-162

0360-0200

Pay Cable Systems

AM COMMUNICATIONS INC. (m)—C-122
AMERICAN LIGHTWAVE SYSTEMS INC.
(m)—C-122
BLONDER-TONGUE LABORATORIES INC.
(m)—C-126
CABLE TECHNOLOGIES INTERNATIONAL INC.
(d)—C-127
CENTURY ELECTRONICS SERVICE LTD.
(r)—C-128
B. E. DUVAL CO. (d & r)—C-133
EAGLE COMTRONICS INC. (m)—C-133
IMMAD BROADCAST SERVICES (d &
r)—C-139

INTERCEPT COMMUNICATION PRODUCTS
INC. (m)—C-139
INTRASTELLER ELECTRONICS (r)—C-139
JERROLD COMMUNICATIONS, GENERAL IN-
STRUMENT (m)—C-140
JJT DISTRIBUTING INC. (m)—C-140
MIDWEST CATV (d)—C-145
SCIENTIFIC-ATLANTA INC. (m)—C-153
SPECTRUM (d)—C-155
STATUSYSTEM INC. (m)—C-155
SYRSCUTS INTERNATIONAL INC. (m)—C-156
TRIPLE CROWN ELECTRONICS INC.
(m)—C-160

0360-0220

Switches

AM COMMUNICATIONS INC. (m)—C-122
ANIXTER COMMUNICATIONS (d)—C-123
ANTRONIX INC. (m)—C-123
ANTSCO CORP. (m)—C-123
ARCOM LABS (d)—C-123
CABLETENNA CORP. (m)—C-127
EM ELECTRONICS INC. (d)—C-134
GAMCO INDUSTRIES INC. (m)—C-136
G. C. ELECTRONICS CO. (m)—C-136
INTERCEPT COMMUNICATION PRODUCTS
INC. (d)—C-139
INTERSTATE CABLE ENTERPRISES INC.
(d)—C-139
MICRO-SAT (d)—C-144
MULTI PRODUCTS INTERNATIONAL
(m)—C-147
PICO PRODUCTS INC. (m)—C-149
RMS ELECTRONICS INC./CATV DIV.
(d)—C-152
SIGNAL VISION INC. (d)—C-154
SPECTRUM (d)—C-155
TELE-ENGINEERING CORP. (m)—C-157
TELE-MEASUREMENTS INC. (d)—C-157
VIEWSONICS INC. (m)—C-162
WEATHER SCAN INC. (d)—C-162

0360-0240

Traps

ANIXTER COMMUNICATIONS (d)—C-123
ANTRONIX INC. (m)—C-123
ANTSCO CORP. (m)—C-123
ARCOM LABS (m)—C-123
ARCOM LABS/NORTHERN CATV SALES
(m)—C-123
BLONDER-TONGUE LABORATORIES INC.
(m)—C-126
CABLE LINK INC. (d & R)—C-127
CABLETENNA CORP. (m)—C-127
dB COMMUNICATIONS INC. (d)—C-131
DROP SHOP LTD. INC. (d)—C-133
B. E. DUVAL CO. (d & r)—C-133
EAGLE COMTRONICS INC. (m)—C-133
EM ELECTRONICS INC. (d)—C-134
GAMCO INDUSTRIES INC. (m)—C-136
INTERCEPT COMMUNICATION PRODUCTS
INC. (m)—C-139
INTERSTATE CABLE ENTERPRISES INC.
(d)—C-139
LRC/VITEK ELECTRONICS (m)—C-143
MEGA HERTZ (d)—C-144
MICRO-SAT (d)—C-144
MICROWAVE FILTER CO. INC. (m)—C-145
MULTILINK (m)—C-147
T. R. PITTS CO. (d)—C-150
PPC (PRODUCTION PRODUCTS CO.)
(m)—C-150

CABLE EQUIPMENT & SUPPLIES—0300

RMS ELECTRONICS INC./CATV DIV.
(d)—C-152
RMT ENGINEERING INC. (d)—C-152
SANCHEZ COMMUNICATIONS (d)—C-153
SIGNAL VISION INC. (d)—C-154
SPECTRUM (d)—C-155
T.V.C. INC. (d)—C-160
VIEWSONICS INC. (m)—C-162
WEATHER SCAN INC. (d)—C-162

0360-0260 Wall Plates

ANIXTER COMMUNICATIONS (d)—C-123
ANTRONIX INC. (m)—C-123
ANTSCO CORP. (m)—C-123
CABLETEK CENTER PRODUCTS INC. (m & d)—C-127
CABLETENA CORP. (m)—C-127
CECO COMMUNICATIONS INC. (d)—C-128
JERRY CONN ASSOCIATES INC.
(d)—C-130
DROP SHOP LTD. INC. (m)—C-133
EM ELECTRONICS INC. (d)—C-134
GAMCO INDUSTRIES INC. (m)—C-136
G. C. ELECTRONICS CO. (m)—C-136
GILBERT ENGINEERING CO. INC.
(m)—C-136
INTERCEPT COMMUNICATION PRODUCTS
INC. (d)—C-139
INTERSTATE CABLE ENTERPRISES INC.
(d)—C-139
MAGNAVOX CATV SYSTEMS INC.
(m)—C-143
MULTI PRODUCTS INTERNATIONAL
(m)—C-147
T. R. PITTS CO. (d)—C-150
POWER & TELEPHONE SUPPLY CO. INC.
(d)—C-150
RMS ELECTRONICS INC./CATV DIV.
(d)—C-152
RMT ENGINEERING INC. (d)—C-152
SANCHEZ COMMUNICATIONS (d)—C-153
SIGNAL VISION INC. (d)—C-154
VIEWSONICS INC. (m)—C-162
WEATHER SCAN INC. (d)—C-162

0370 TRANSMISSION LINES & ACCESSORIES

0370-0020 Cable Sealant

ADAPT COMMUNICATION SUPPLY CO.
INC. (d)—C-120
ALPHA WIRE CORP. (m)—C-122
ANIXTER CANADA INC. (d)—C-123
ANIXTER COMMUNICATIONS (d)—C-123
CABLETEK CENTER PRODUCTS INC. (m & d)—C-127
JERRY CONN ASSOCIATES INC.
(d)—C-130
DECIBEL PRODUCTS INC. (m)—C-131
DROP SHOP LTD. INC. (d)—C-133
EM ELECTRONICS INC. (d)—C-134
HOLZBERG INC. (d)—C-138
INTERSTATE CABLE ENTERPRISES INC.
(d)—C-139
LIGHTING ELECTRIC OF PENNSYLVANIA
INC. (r)—C-142
MIDWEST CATV (d)—C-145
MULTILINK (m)—C-147
FRED A. NUDD CORP. (r)—C-148
PASSIVE DEVICES INC. (d)—C-149
PICO PRODUCTS INC. (m)—C-149
T. R. PITTS CO. (d)—C-150
PLYMOUTH RUBBER CO. INC. (m)—C-150

POWER & TELEPHONE SUPPLY CO. INC.
(d)—C-150
RMS ELECTRONICS INC./CATV DIV.
(d)—C-152
SANCHEZ COMMUNICATIONS (d)—C-153
SIGNAL VISION INC. (d)—C-154
STEVENS TOWER CO. INC. (d & r)—C-156
TRANSMISSION STRUCTURES LIMITED
(r)—C-159
WEATHER SCAN INC. (d)—C-162

0370-0040 Coaxial Cable, Trunk & Feeder

ADAPT COMMUNICATION SUPPLY CO.
INC. (d)—C-120
ALPHA WIRE CORP. (m)—C-122
ANDREW CORP. (m)—C-122
ANIXTER CANADA INC. (d)—C-123
ANIXTER COMMUNICATIONS (d)—C-123
BELDEN ELECTRONIC WIRE & CABLE
(m)—C-125
CAROL CABLE CO. (m)—C-127
CATV SERVICES INC. (d)—C-128
CHANNEL MASTER (m)—C-128
CHANNEL COMMERCIAL CORP.
(d)—C-128
CLARK WIRE AND CABLE (d)—C-129
COMM/SCOPE INC. (m)—C-130
JERRY CONN ASSOCIATES INC.
(d)—C-130
dB COMMUNICATIONS INC. (d)—C-131
DECIBEL PRODUCTS INC. (m)—C-131
DIELECTRIC COMMUNICATIONS
(m)—C-132
DONLEY CABLEVISION SUPPLY
(d)—C-132
DROP SHOP LTD. INC. (d)—C-133
EMCEE (d)—C-134
EM ELECTRONICS INC. (d)—C-134
GENERAL INSTRUMENT CORP.
(m)—C-136
HALL ELECTRONICS INC. (d)—C-137
HOLZBERG INC. (d)—C-138
IMMAD BROADCAST SERVICES (d & r)—C-139
INTERSTATE CABLE ENTERPRISES INC.
(d)—C-139
JAMPRO ANTENNAS INC. (d)—C-140
KES (KLUNGNESS ELECTRONIC SUPPLY)
(d)—C-141
LIGHTING ELECTRIC OF PENNSYLVANIA
INC. (r)—C-142
MAGNAVOX CATV SYSTEMS INC.
(d)—C-143
MICROWAVE RADIO CORP. (d)—C-145
MIDLAND METALS CORP. (d)—C-145
MOHAWK WIRE & CABLE CORP.
(m)—C-146
FRED A. NUDD CORP. (r)—C-148
PASSIVE DEVICES INC. (d)—C-149
PICO PRODUCTS INC. (m)—C-149
POWER & TELEPHONE SUPPLY CO. INC.
(d)—C-150
RADIATION SYSTEMS INC. (d)—C-151
RMS ELECTRONICS INC./CATV DIV.
(d)—C-152
SANCHEZ COMMUNICATIONS (d)—C-153
SCIENTIFIC-ATLANTA INC. (m)—C-153
SHIVELY LABORATORIES INC. (m)—C-154
SIGNAL VISION INC. (d)—C-154
SPECTRUM (d)—C-155
STEVENS TOWER CO. INC. (d & r)—C-156
TAMAQUA CABLE PRODUCTS CORP.
(d)—C-156
TEPCO CORP. (d)—C-158
TIMES FIBER COMMUNICATIONS INC.
(m)—C-159
TONER CABLE EQUIPMENT INC.
(d)—C-159
TRANSMISSION STRUCTURES LIMITED
(r)—C-159
TRILOGY COMMUNICATIONS (m)—C-159
TROMPETER ELECTRONICS INC.
(m)—C-160

T.V.C. INC. (d)—C-160
WEATHER SCAN INC. (d)—C-162

0370-0060 Coaxial Relays

AEG BAYLY INC. (m)—C-120
ANTSCO CORP. (m)—C-123
COMSONICS INC. (m & r)—C-130
DECIBEL PRODUCTS INC. (m)—C-131
DOW-KEY MICROWAVE CORP. (m)—C-132
IMMAD BROADCAST SERVICES (r)—C-139
JAMPRO ANTENNAS INC. (d)—C-140
LIGHTING ELECTRIC OF PENNSYLVANIA
INC. (r)—C-142
MIDWEST CATV (d)—C-145
NARDA MICROWAVE CORP. (m)—C-147
NCS INDUSTRIES (d)—C-147
PECA INC. (m)—C-149
POWER & TELEPHONE SUPPLY CO. INC.
(d)—C-150
RMS ELECTRONICS INC./CATV DIV.
(d)—C-152
SPECTRUM (d)—C-155
STEVENS TOWER CO. INC. (r)—C-156
WEATHER SCAN INC. (d)—C-162

0370-0080

—RF/IF sensing

AEG BAYLY INC. (m)—C-120
COMSONICS INC. (m & r)—C-130
DOW-KEY MICROWAVE CORP. (m)—C-132
SPECTRUM (d)—C-155

0370-0100

—standard

COMSONICS INC. (m & r)—C-130
DOW-KEY MICROWAVE CORP. (m)—C-132
FRED A. NUDD CORP. (r)—C-148
POWER & TELEPHONE SUPPLY CO. INC.
(d)—C-150
TONER CABLE EQUIPMENT INC.
(d)—C-159

0370-0120

—video sensing

COLORMAX ELECTRONIC CORP.
(d)—C-130
COMSONICS INC. (m & r)—C-130

0370-0140

Connectors & Fittings

ADAPT COMMUNICATION SUPPLY CO.
INC. (d)—C-120
ALLIED ELECTRONICS (d)—C-121
ALPHA WIRE CORP. (m)—C-122
ANDREW CORP. (m)—C-122
ANIXTER CANADA INC. (d)—C-123
ANIXTER COMMUNICATIONS (d)—C-123
ANTSCO CORP. (m)—C-123
CABLE-LOCK CONNECTORS LTD.
(m)—C-127
CABLEWAVE SYSTEMS (m)—C-127
CROUSE-HINDS (m)—C-127
CANARE CABLE INC. (m & d)—C-127
CATV SERVICES INC. (d)—C-128
CAVECO EQUIPMENT LTD. (d)—C-128
CHANNEL MASTER (m)—C-128
CLARK WIRE AND CABLE (d)—C-129
JERRY CONN ASSOCIATES INC.
(d)—C-130
dB COMMUNICATIONS INC. (d)—C-131
DECIBEL PRODUCTS INC. (m)—C-131
DIELECTRIC COMMUNICATIONS
(m)—C-132

DONLEY CABLEVISION SUPPLY
(d)—C-132
DROP SHOP LTD. INC. (d)—C-133
B. E. DUVAL CO. (d & r)—C-133
ELECTROLINE TV EQUIPMENT INC.
(m)—C-134
GABRIEL ELECTRONICS INC. (m)—C-136
GILBERT ENGINEERING CO. INC.
(m)—C-136
GMP (m & d)—C-136
INTERSTATE CABLE ENTERPRISES INC.
(d)—C-139
ITT CANNON (m)—C-140
JAMPRO ANTENNAS INC. (d)—C-140
JUST DROP (d)—C-140
KINGS ELECTRONICS CO. INC. (m)—C-141
LEMO USA INC. (m & d)—C-142
LIGHTING ELECTRIC OF PENNSYLVANIA
INC. (r)—C-142
LINDSAY SPECIALTY PRODUCTS
(m)—C-142
LRC/VITEK ELECTRONICS (m)—C-143
MAGNAVOX CATV SYSTEMS INC.
(d)—C-143
MEGA HERTZ (d)—C-144
MICRO-SAT (d)—C-144
MIDWEST CATV (m)—C-145
MULTILINK (m)—C-147
FRED A. NUDD CORP. (d & r)—C-148
PASSIVE DEVICES INC. (d)—C-149
T. R. PITTS CO. (d)—C-150
POWER & TELEPHONE SUPPLY CO. INC.
(d)—C-150
PPC (PRODUCTION PRODUCTS CO.)
(m)—C-150
PYRAMID INDUSTRIES INC. (m)—C-151
QUALITY VIDEO SUPPLY CORP. (m & d)—C-151
RADIATION SYSTEMS INC. (d)—C-151
RAYCHEM CORP. (m)—C-151
RMS ELECTRONICS INC./CATV DIV.
(d)—C-152
SANCHEZ COMMUNICATIONS (d)—C-153
SHIVELY LABORATORIES INC. (m & d)—C-154
SIGNAL VISION INC. (d)—C-154
SPECTRUM (d)—C-155
STEVENS TOWER CO. INC. (d & r)—C-156
TELEPLEX INC. (m)—C-157
TENNAPLEX SYSTEMS LTD. (d)—C-158
TEPCO CORP. (d)—C-158
TONER CABLE EQUIPMENT INC.
(d)—C-159
TRANSMISSION STRUCTURES LIMITED (d & r)—C-159
TROMPETER ELECTRONICS INC.
(m)—C-160
VEAM (m)—C-161
VIEWSONICS INC. (m)—C-162
WEATHER SCAN INC. (d)—C-162

0370-0160

—foam dielectric

ADAPT COMMUNICATION SUPPLY CO.
INC. (d)—C-120
ANDREW CORP. (m)—C-122
CABLEWAVE SYSTEMS (m)—C-127
CLARK WIRE AND CABLE (d)—C-129
JERRY CONN ASSOCIATES INC.
(d)—C-130
DECIBEL PRODUCTS INC. (m)—C-131
B. E. DUVAL CO. (d & r)—C-133
GABRIEL ELECTRONICS INC. (m)—C-136
GILBERT ENGINEERING CO. INC.
(m)—C-136
ITT CANNON (m)—C-140
JAMPRO ANTENNAS INC. (d)—C-140
JUST DROP (d)—C-140
KINGS ELECTRONICS CO. INC. (m)—C-141
MAGNAVOX CATV SYSTEMS INC.
(d)—C-143
MICRO-SAT (d)—C-144
FRED A. NUDD CORP. (d & r)—C-148
POWER & TELEPHONE SUPPLY CO. INC.
(d)—C-150

RMS ELECTRONICS INC./CATV DIV.
(d)—C-152
SANCHEZ COMMUNICATIONS (d)—C-153
SHIVELY LABORATORIES INC. (m & d)—C-154
STEVENS TOWER CO. INC. (d & r)—C-156
TENNAPLEX SYSTEMS LTD. (d)—C-158
TEPCO CORP. (d)—C-158
TONER CABLE EQUIPMENT INC.
(d)—C-159
WEATHER SCAN INC. (d)—C-162

0370-0180**—optical fiber**

ADAPT COMMUNICATION SUPPLY CO.
INC. (d)—C-120
DECIBEL PRODUCTS INC. (m)—C-131
B. E. DUVAL CO. (d & r)—C-133
JAMPRO ANTENNAS INC. (d)—C-140
JUST DROP (d)—C-140
MICRO-SAT (d)—C-144
MOHAWK WIRE & CABLE CORP.
(m)—C-146
POWER & TELEPHONE SUPPLY CO. INC.
(d)—C-150
RMS ELECTRONICS INC./CATV DIV.
(d)—C-152
SANCHEZ COMMUNICATIONS (d)—C-153
STEVENS TOWER CO. INC. (d & r)—C-156
TONER CABLE EQUIPMENT INC.
(d)—C-159

0370-0200**—solid core**

ADAPT COMMUNICATION SUPPLY CO.
INC. (d)—C-120
CLARK WIRE AND CABLE (d)—C-129
DECIBEL PRODUCTS INC. (m)—C-131
B. E. DUVAL CO. (d & r)—C-133
GABRIEL ELECTRONICS INC. (m)—C-136
GILBERT ENGINEERING CO. INC.
(m)—C-136
JAMPRO ANTENNAS INC. (d)—C-140
JUST DROP (d)—C-140
KINGS ELECTRONICS CO. INC. (m)—C-141
MIDLAND METALS CORP. (d)—C-145
MOHAWK WIRE & CABLE CORP.
(m)—C-146
POWER & TELEPHONE SUPPLY CO. INC.
(d)—C-150
SANCHEZ COMMUNICATIONS (d)—C-153
STEVENS TOWER CO. INC. (d & r)—C-156
TEPCO CORP. (d)—C-158
TONER CABLE EQUIPMENT INC.
(d)—C-159

0370-0220**Drop Cable**

ADAPT COMMUNICATION SUPPLY CO.
INC. (d)—C-120
ANIXTER CANADA INC. (d)—C-123
ANIXTER COMMUNICATIONS (d)—C-123
ANTSCO CORP. (m)—C-123
BELDEN ELECTRONIC WIRE & CABLE
(m)—C-125
CAROL CABLE CO. (m)—C-127
CLARK WIRE AND CABLE (d)—C-129
COMM/SCOPE INC. (m)—C-130
JERRY CONN ASSOCIATES INC.
(d)—C-130
dB COMMUNICATIONS INC. (d)—C-131
DECIBEL PRODUCTS INC. (m)—C-131
DONLEY CABLEVISION SUPPLY
(d)—C-132
DROP SHOP LTD. INC. (d)—C-133
EM ELECTRONICS INC. (d)—C-134
GENERAL INSTRUMENT CORP.
(m)—C-136
HEWLETT-PACKARD CO. (m)—C-138

INTERSTATE CABLE ENTERPRISES INC.
(d)—C-139
JAMPRO ANTENNAS INC. (d)—C-140
JUST DROP (d)—C-140
KES (KLUNGNESS ELECTRONIC SUPPLY)
(d)—C-141
LIGHTING ELECTRIC OF PENNSYLVANIA
INC. (r)—C-142
MAGNAVOX CATV SYSTEMS INC.
(d)—C-143
MEGA HERTZ (d)—C-144
MIDLAND METALS CORP. (d)—C-145
MIDWEST CATV (d)—C-145
MOHAWK WIRE & CABLE CORP.
(m)—C-146
PASSIVE DEVICES INC. (d)—C-149
POWER & TELEPHONE SUPPLY CO. INC.
(d)—C-150
PYRAMID INDUSTRIES INC. (m)—C-151
RMS ELECTRONICS INC./CATV DIV.
(d)—C-152
RMT ENGINEERING INC. (d)—C-152
SANCHEZ COMMUNICATIONS (d)—C-153
SCIENTIFIC-ATLANTA INC. (m)—C-153
SIGNAL VISION INC. (d)—C-154
SPECTRUM (d)—C-155
TAMAQUA CABLE PRODUCTS CORP.
(d)—C-156
TIMES FIBER COMMUNICATIONS INC.
(m)—C-159
TONER CABLE EQUIPMENT INC.
(d)—C-159
TRILOGY COMMUNICATIONS (m)—C-159
T.V.C. INC. (d)—C-160
WEATHER SCAN INC. (d)—C-162

0370-0240**Fiber Optic Equipment**

AMERICAN LIGHTWAVE SYSTEMS INC.
(m)—C-122
ANIXTER CANADA INC. (d)—C-123
ANTENNA TECHNOLOGY CORP. (d)—C-123
ARTEL COMMUNICATIONS CORP.
(m)—C-124
CATEL TELECOMMUNICATIONS (m)—C-128
CAVECO EQUIPMENT LTD. (d)—C-128
C-COR ELECTRONICS INC. (m)—C-128
A. B. CHANCE CO. (m)—C-128
DONLEY CABLEVISION SUPPLY
(d)—C-132
EM ELECTRONICS INC. (d)—C-134
GENERAL ELECTRIC CO. (m)—C-136
GENERAL INSTRUMENT CORP.
(m)—C-136
THE GRASS VALLEY GROUP INC.
(m)—C-137
HOLZBERG INC. (d)—C-138
BEN HUGHES COMMUNICATION PRO-
DUCTS CO. (m)—C-138
JERROLD COMMUNICATIONS, GENERAL
INSTRUMENT (m)—C-140
LANDY ASSOCIATES INC. (d)—C-141
LASER DIODE INC. (m)—C-142
LIGHTING ELECTRIC OF PENNSYLVANIA
INC. (d & r)—C-142
METROTECH CORP. (m)—C-144
NCS INDUSTRIES (d & r)—C-147
ORCHARD COMMUNICATIONS INC.
(m)—C-148
PLASMEC SYSTEMS LTD. (d)—C-150
POWER & TELEPHONE SUPPLY CO. INC.
(d)—C-150
PERFORMED LINE PRODUCTS CO.
(m)—C-151
QUALITY VIDEO SUPPLY CORP.
(d)—C-151
RAYCHEM CORP. (m)—C-151
RF TECHNOLOGIES (m & d)—C-152
RF TECHNOLOGY INC. (m)—C-152
SYNCHRONOUS COMMUNICATIONS INC.
(m)—C-156
TONER CABLE EQUIPMENT INC.
(d)—C-159

0370-0260**—fotors**

AMERICAN LIGHTWAVE SYSTEMS INC.
(m)—C-122
FRED A. NUDD CORP. (d & r)—C-148
POWER & TELEPHONE SUPPLY CO. INC.
(d)—C-150

0370-0280**—transmission systems**

AMERICAN LIGHTWAVE SYSTEMS INC.
(m)—C-122
ARTEL COMMUNICATIONS CORP.
(m)—C-124
CABLEWAVE SYSTEMS (m)—C-127
CATEL TELECOMMUNICATIONS (m)—C-128
COMPREHENSIVE VIDEO SUPPLY CORP.
(d)—C-130
GENERAL INSTRUMENT CORP.
(m)—C-136
LASER DIODE INC. (m)—C-142
MICRO-SAT (d)—C-144
FRED A. NUDD CORP. (r)—C-148
ORCHARD COMMUNICATIONS INC.
(m)—C-148
POWER & TELEPHONE SUPPLY CO. INC.
(d)—C-150
PERFORMED LINE PRODUCTS CO.
(m)—C-151
RF TECHNOLOGY INC. (m)—C-152
TELESCRIPT INDUSTRIES CORP.
(m)—C-157
TIMES FIBER COMMUNICATIONS INC.
(m)—C-159

0370-0300**—transmission links**

AMERICAN LIGHTWAVE SYSTEMS INC.
(m)—C-122
ARTEL COMMUNICATIONS CORP.
(m)—C-124
LASER DIODE INC. (m)—C-142
ORCHARD COMMUNICATIONS INC.
(m)—C-148
POWER & TELEPHONE SUPPLY CO. INC.
(d)—C-150
PERFORMED LINE PRODUCTS CO.
(m)—C-151
RF TECHNOLOGY INC. (m)—C-152
TELESCRIPT INDUSTRIES CORP.
(m)—C-157
TIMES FIBER COMMUNICATIONS INC.
(m)—C-159

0370-0320**Optical Fiber Cable**

AMERICAN LIGHTWAVE SYSTEMS INC.
(m)—C-122
ANIXTER COMMUNICATIONS (d)—C-123
BELDEN ELECTRONIC WIRE & CABLE
(m)—C-125
BIW CABLE SYSTEMS INC. (m)—C-126
CABLEWAVE SYSTEMS (m)—C-127
CLARK WIRE AND CABLE (d)—C-129
COMM/SCOPE INC. (m)—C-130
JERRY CONN ASSOCIATES INC.
(d)—C-130
DECIBEL PRODUCTS INC. (m)—C-131
GENERAL INSTRUMENT CORP.
(m)—C-136
HEWLETT-PACKARD CO. (m)—C-138
LIGHTING ELECTRIC OF PENNSYLVANIA
INC. (d & r)—C-142
MICRO-SAT (d)—C-144
MIDLAND METALS CORP. (d)—C-145
MOHAWK WIRE & CABLE CORP.
(m)—C-146
T. R. PITTS CO. (d)—C-150

POWER & TELEPHONE SUPPLY CO. INC.

(d)—C-150
QUALITY VIDEO SUPPLY CORP.
(d)—C-151
RF TECHNOLOGIES (m & d)—C-152
SPECTRUM (d)—C-155
TAMAQUA CABLE PRODUCTS CORP.
(d)—C-156

0370-0340**Pressurization Equipment**

ANDREW CORP. (m)—C-122
DECIBEL PRODUCTS INC. (m)—C-131
DEDO WEIGERT FILM GmbH (m & d)—C-132
GABRIEL ELECTRONICS INC. (m)—C-136
GMP (m & d)—C-136
JAMPRO ANTENNAS INC. (d)—C-140
LIGHTING ELECTRIC OF PENNSYLVANIA
INC. (r)—C-142
POWER & TELEPHONE SUPPLY CO. INC.
(d)—C-150
SHIVELY LABORATORIES INC. (m)—C-154
TEPCO CORP. (d)—C-158

0370-0360**Security Seals & Fasteners**

ANTSCO CORP. (m)—C-123
CABLETEK CENTER PRODUCTS INC. (m & d)—C-127
DEDO WEIGERT FILM GmbH (d)—C-132
DROP SHOP LTD. INC. (d)—C-133
INTERSTATE CABLE ENTERPRISES INC.
(d)—C-139
LIGHTING ELECTRIC OF PENNSYLVANIA
INC. (r)—C-142
POWER & TELEPHONE SUPPLY CO. INC.
(d)—C-150
PYRAMID INDUSTRIES INC. (m)—C-151
SIGNAL VISION INC. (d)—C-154
TELECRAFTER PRODUCTS CORP. (m & d)—C-157
VIEWSONICS INC. (m)—C-162

0370-0380**Special Applications Cable**

ANDREW CORP. (m)—C-122
ANIXTER COMMUNICATIONS (d)—C-123
COMPREHENSIVE VIDEO SUPPLY CORP.
(d)—C-130
DECIBEL PRODUCTS INC. (m)—C-131
INTERSTATE CABLE ENTERPRISES INC.
(d)—C-139
LIGHTING ELECTRIC OF PENNSYLVANIA
INC. (r)—C-142
MIDWEST CATV (d)—C-145
POWER & TELEPHONE SUPPLY CO. INC.
(d)—C-150
TRILOGY COMMUNICATIONS (m)—C-159

0370-0400**Splitters**

ADAPT COMMUNICATION SUPPLY CO.
INC. (d)—C-120
ANIXTER CANADA INC. (d)—C-123
ANIXTER COMMUNICATIONS (d)—C-123
ANTRONIX INC. (m)—C-123
ANTSCO CORP. (m)—C-123
BLONDER-TONGUE LABORATORIES INC.
(m)—C-126
CABLETENA CORP. (m)—C-127
CHANNEL MASTER (m)—C-128
COLORMAX ELECTRONIC CORP.
(d)—C-130
DONLEY CABLEVISION SUPPLY
(d)—C-132

**Need Broadcast TV or Cable TV Mail Labels
From the Factbook?**

*Call Information Marketing Services
703-821-8130*

ELECTROLINE TV EQUIPMENT INC. (m)—C-134
INTERCEPT COMMUNICATION PRODUCTS INC. (m)—C-139
INTERSTATE CABLE ENTERPRISES INC. (d)—C-139
KDI/TRIANGLE ELECTRONICS (m)—C-141
LIGHTING ELECTRIC OF PENNSYLVANIA INC. (r)—C-142
LINDSAY SPECIALTY PRODUCTS (m)—C-142
MAGNAVOX CATV SYSTEMS INC. (m)—C-143
MICRO COMMUNICATIONS INC. (m)—C-144
MICROWAVE FILTER CO. INC. (m)—C-145
MIDWEST CATV (d)—C-145
FRED A. NUDD CORP. (d & r)—C-148
PASSIVE DEVICES INC. (m & d)—C-149
PECA INC. (m)—C-149
PICO PRODUCTS INC. (m)—C-149
POWER & TELEPHONE SUPPLY CO. INC. (d)—C-150
QUALITY VIDEO SUPPLY CORP. (d)—C-151
RMS ELECTRONICS INC./CATV DIV. (m)—C-152
SANCHEZ COMMUNICATIONS (d)—C-153
SCIENTIFIC-ATLANTA INC. (m)—C-153
SHIVELY LABORATORIES INC. (m)—C-154
SIGNAL VISION INC. (d)—C-154
SPECTRUM (d)—C-155
TELEPLEX INC. (m)—C-157
TENNAPEX SYSTEMS LTD. (d)—C-158
TEPCO CORP. (d)—C-158
VIEWSONICS INC. (m)—C-162
WEATHER SCAN INC. (d)—C-162
WIDE BAND ENGINEERING CO. (m)—C-162
WIREWORKS CORP. (m)—C-164

**0370-0420
Taps**

ADAPT COMMUNICATION SUPPLY CO. INC. (d)—C-120
ANIXTER CANADA INC. (d)—C-123
ANIXTER COMMUNICATIONS (d)—C-123
ANTENNA TECHNOLOGY CORP. (d)—C-123
ANTRONIX INC. (m)—C-123
ANTSCO CORP. (m)—C-123
BLONDER-TONGUE LABORATORIES INC. (m)—C-126
CABLE LINK INC. (d & r)—C-127
CABLETENNA CORP. (m)—C-127
CAVECO EQUIPMENT LTD. (d)—C-128
CHANNEL MASTER (m)—C-128
COLORMAX ELECTRONIC CORP. (d)—C-130
JERRY CONN ASSOCIATES INC. (d)—C-130
DONLEY CABLEVISION SUPPLY (d)—C-132
EAGLE COMTRONICS INC. (m)—C-133
ELECTROLINE TV EQUIPMENT INC. (m)—C-134
EM ELECTRONICS INC. (d)—C-134
INTERCEPT COMMUNICATION PRODUCTS INC. (m)—C-139
INTERSTATE CABLE ENTERPRISES INC. (d)—C-139
JERROLD COMMUNICATIONS, GENERAL INSTRUMENT (m)—C-140
KES (KLUNGNESS ELECTRONIC SUPPLY) (d)—C-141
LIGHTING ELECTRIC OF PENNSYLVANIA INC. (r)—C-142
LINDSAY SPECIALTY PRODUCTS (m)—C-142
MAGNAVOX CATV SYSTEMS INC. (m)—C-143
MEGA HERTZ (d)—C-144
MIDWEST CATV (d)—C-145
PASSIVE DEVICES INC. (m)—C-149
PECA INC. (m)—C-149
PICO PRODUCTS INC. (m)—C-149

T. R. PITTS CO. (d)—C-150
POWER & TELEPHONE SUPPLY CO. INC. (d)—C-150
RMS ELECTRONICS INC./CATV DIV. (m)—C-152
RMT ENGINEERING INC. (d)—C-152
SANCHEZ COMMUNICATIONS (d)—C-153
SCIENTIFIC-ATLANTA INC. (m)—C-153
SIGNAL VISION INC. (d)—C-154
SPECTRUM (d)—C-155
TONER CABLE EQUIPMENT INC. (m)—C-159
VIEWSONICS INC. (m)—C-162
WEATHER SCAN INC. (d)—C-162
WIDE BAND ENGINEERING CO. (m)—C-162

**0370-0440
—serial**

ADAPT COMMUNICATION SUPPLY CO. INC. (d)—C-120
CABLE LINK INC. (d & r)—C-127
CABLETENNA CORP. (m)—C-127
COLORMAX ELECTRONIC CORP. (d)—C-130
JERRY CONN ASSOCIATES INC. (d)—C-130
EAGLE COMTRONICS INC. (m)—C-133
INTERCEPT COMMUNICATION PRODUCTS INC. (m)—C-139
LINDSAY SPECIALTY PRODUCTS (m)—C-142
MAGNAVOX CATV SYSTEMS INC. (m)—C-143
PASSIVE DEVICES INC. (d)—C-149
POWER & TELEPHONE SUPPLY CO. INC. (d)—C-150
RMS ELECTRONICS INC./CATV DIV. (m)—C-152
SCIENTIFIC-ATLANTA INC. (m)—C-153
SIGNAL VISION INC. (d)—C-154
TONER CABLE EQUIPMENT INC. (m)—C-159
WEATHER SCAN INC. (d)—C-162

**0370-0460
—directional**

ADAPT COMMUNICATION SUPPLY CO. INC. (d)—C-120
ANTRONIX INC. (m)—C-123
ANTSCO CORP. (m)—C-123
BLONDER-TONGUE LABORATORIES INC. (m)—C-126
CABLE LINK INC. (d & r)—C-127
CABLETENNA CORP. (m)—C-127
COAXIAL DYNAMICS INC. (m)—C-130
COLORMAX ELECTRONIC CORP. (d)—C-130
JERRY CONN ASSOCIATES INC. (d)—C-130
EAGLE COMTRONICS INC. (m)—C-133
ELECTROLINE TV EQUIPMENT INC. (m)—C-134
INTERCEPT COMMUNICATION PRODUCTS INC. (m)—C-139
JERROLD COMMUNICATIONS, GENERAL INSTRUMENT (m)—C-140
LINDSAY SPECIALTY PRODUCTS (m)—C-142
MAGNAVOX CATV SYSTEMS INC. (m)—C-143
NARDA MICROWAVE CORP. (m)—C-147
PASSIVE DEVICES INC. (d)—C-149
PECA INC. (m)—C-149
POWER & TELEPHONE SUPPLY CO. INC. (d)—C-150
RMS ELECTRONICS INC./CATV DIV. (m)—C-152
SANCHEZ COMMUNICATIONS (d)—C-153
SCIENTIFIC-ATLANTA INC. (m)—C-153
SHIVELY LABORATORIES INC. (m)—C-154
SIGNAL VISION INC. (d)—C-154

TONER CABLE EQUIPMENT INC. (m)—C-159
WEATHER SCAN INC. (d)—C-162
WIDE BAND ENGINEERING CO. (m)—C-162

**0370-0480
—multitap**

ANTRONIX INC. (m)—C-123
ANTSCO CORP. (m)—C-123
BLONDER-TONGUE LABORATORIES INC. (m)—C-126
CABLE LINK INC. (d & r)—C-127
CABLETENNA CORP. (m)—C-127
COLORMAX ELECTRONIC CORP. (d)—C-130
JERRY CONN ASSOCIATES INC. (d)—C-130
EAGLE COMTRONICS INC. (m)—C-133
ELECTROLINE TV EQUIPMENT INC. (m)—C-134
INTERCEPT COMMUNICATION PRODUCTS INC. (m)—C-139
JERROLD COMMUNICATIONS, GENERAL INSTRUMENT (m)—C-140
LINDSAY SPECIALTY PRODUCTS (m)—C-142
MAGNAVOX CATV SYSTEMS INC. (m)—C-143
POWER & TELEPHONE SUPPLY CO. INC. (d)—C-150
RMS ELECTRONICS INC./CATV DIV. (m)—C-152
SCIENTIFIC-ATLANTA INC. (m)—C-153
SIGNAL VISION INC. (d)—C-154
TONER CABLE EQUIPMENT INC. (m)—C-159
T.V.C. INC. (d)—C-160
WEATHER SCAN INC. (d)—C-162

**0370-0500
—pedestal**

ANTRONIX INC. (m)—C-123
ANTSCO CORP. (m)—C-123
CABLE LINK INC. (d & r)—C-127
CABLETENNA CORP. (m)—C-127
COLORMAX ELECTRONIC CORP. (d)—C-130
JERRY CONN ASSOCIATES INC. (d)—C-130
EAGLE COMTRONICS INC. (m)—C-133
ELECTROLINE TV EQUIPMENT INC. (m)—C-134
INTERCEPT COMMUNICATION PRODUCTS INC. (m)—C-139
JERROLD COMMUNICATIONS, GENERAL INSTRUMENT (m)—C-140
LINDSAY SPECIALTY PRODUCTS (m)—C-142
MAGNAVOX CATV SYSTEMS INC. (m)—C-143
POWER & TELEPHONE SUPPLY CO. INC. (d)—C-150
PYRAMID INDUSTRIES INC. (m)—C-151
RMS ELECTRONICS INC./CATV DIV. (m)—C-152
SANCHEZ COMMUNICATIONS (d)—C-153
SIGNAL VISION INC. (d)—C-154
TONER CABLE EQUIPMENT INC. (m)—C-159
WEATHER SCAN INC. (d)—C-162

**0370-0520
Terminal Equipment**

ADC TELECOMMUNICATIONS INC. (m)—C-120
ANIXTER CANADA INC. (d)—C-123
ANIXTER COMMUNICATIONS (d)—C-123
CABLETEK CENTER PRODUCTS INC. (m & d)—C-127
JERRY CONN ASSOCIATES INC. (d)—C-130
INTERSTATE CABLE ENTERPRISES INC. (d)—C-139
LIGHTING ELECTRIC OF PENNSYLVANIA INC. (r)—C-142
MIDWEST CATV (d)—C-145
FRED A. NUDD CORP. (r)—C-148
POWER & TELEPHONE SUPPLY CO. INC. (d)—C-150
SPECTRUM (d)—C-155

SYNCHRONOUS COMMUNICATIONS INC. (m)—C-156
TELEMET (m)—C-157
TONER CABLE EQUIPMENT INC. (d)—C-159

**0370-0540
—service boxes**

CABLETEK CENTER PRODUCTS INC. (m & d)—C-127
DROP SHOP LTD. INC. (m)—C-133
HOFFMAN ENGINEERING CO. (m)—C-138
FRED A. NUDD CORP. (r)—C-148
POWER & TELEPHONE SUPPLY CO. INC. (d)—C-150
RMS ELECTRONICS INC./CATV DIV. (m)—C-152
SANCHEZ COMMUNICATIONS (d)—C-153
SIGNAL VISION INC. (d)—C-154
TONER CABLE EQUIPMENT INC. (m)—C-159

**0370-0560
—service boxes—exterior**

CABLETEK CENTER PRODUCTS INC. (m & d)—C-127
HOFFMAN ENGINEERING CO. (m)—C-138
FRED A. NUDD CORP. (r)—C-148
POWER & TELEPHONE SUPPLY CO. INC. (d)—C-150
RMS ELECTRONICS INC./CATV DIV. (m)—C-152
SANCHEZ COMMUNICATIONS (d)—C-153
SIGNAL VISION INC. (d)—C-154
TONER CABLE EQUIPMENT INC. (m)—C-159

**0370-0580
—service boxes—interior**

ALLEN AVIONICS INC. (d)—C-121
CABLETEK CENTER PRODUCTS INC. (m & d)—C-127
HOFFMAN ENGINEERING CO. (m)—C-138
MICRO-NOW INSTRUMENT CO. INC. (m)—C-145
POWER & TELEPHONE SUPPLY CO. INC. (d)—C-150
SANCHEZ COMMUNICATIONS (d)—C-153
SIGNAL VISION INC. (d)—C-154
TECHNI-TOOL INC. (d)—C-157
TONER CABLE EQUIPMENT INC. (m)—C-159

**0370-0600
Transmission Line Equipment**

ANIXTER CANADA INC. (d)—C-123
ANIXTER COMMUNICATIONS (d)—C-123
CABLEWAVE SYSTEMS (m)—C-127
CAVECO EQUIPMENT LTD. (d)—C-128
CELWAVE (m & d)—C-128
DIELECTRIC COMMUNICATIONS (m)—C-132
EMCEE (d)—C-134
INTERSTATE CABLE ENTERPRISES INC. (d)—C-139
JAMPRO ANTENNAS INC. (d)—C-140
LEAR SIEGLER INC. (m & d & r)—C-142
LIGHTING ELECTRIC OF PENNSYLVANIA INC. (r)—C-142
MAGNAVOX CATV SYSTEMS INC. (m)—C-143
MICRO COMMUNICATIONS INC. (m)—C-144
T. R. PITTS CO. (d)—C-150
QUALITY RF SERVICES INC. (m & r)—C-151
RADIATION SYSTEMS INC. (d)—C-151
RMT ENGINEERING INC. (d & r)—C-152
SHIVELY LABORATORIES INC. (m)—C-154
TELEPLEX INC. (m)—C-157
TRANSMISSION STRUCTURES LIMITED (r)—C-159
VIEWSONICS INC. (m)—C-162

0370-0620**—line extenders**

AUGAT COMMUNICATIONS GROUP INC.

(m)—C-124

CABLE-LOCK CONNECTORS LTD.

(m)—C-127

COMSONICS INC. (r)—C-130

JERRY CONN ASSOCIATES INC.

(d)—C-130

dB COMMUNICATIONS INC. (d)—C-131

ELECTROLINE TV EQUIPMENT INC.

(m)—C-134

LINDSAY SPECIALTY PRODUCTS

(m)—C-142

MAGNAVOX CATV SYSTEMS INC.

(m)—C-143

MICRO-SAT (d)—C-144

QUALITY RF SERVICES INC. (m & d &

r)—C-151

RMT ENGINEERING INC. (d & r)—C-152

SCIENTIFIC-ATLANTA INC. (m)—C-153

WEATHER SCAN INC. (d)—C-162

0370-0640**—splice shields**

RMS ELECTRONICS INC./CATV DIV.

(m)—C-152

0380**TWO-WAY SYSTEMS****0380-0020****Coaxial Relays**

DECIBEL PRODUCTS INC. (m)—C-131

DOW-KEY MICROWAVE CORP. (m)—C-132

PECA INC. (m)—C-149

SPECTRUM (d)—C-155

0380-0040**—RF/IF sensing**

COMSONICS INC. (m & r)—C-130

DECIBEL PRODUCTS INC. (m)—C-131

DOW-KEY MICROWAVE CORP. (m)—C-132

NARDA MICROWAVE CORP. (m)—C-147

0380-0060**—standard**

AMERICAN LIGHTWAVE SYSTEMS INC.

(m)—C-122

COMSONICS INC. (m & r)—C-130

DOW-KEY MICROWAVE CORP. (m)—C-132

0380-0080**—video sensing**

COMSONICS INC. (m & r)—C-130

0380-0100**RF Equipment-PTV Scramblers**

BLONDER-TONGUE LABORATORIES INC.

(m)—C-126

EAGLE COMTRONICS INC. (m)—C-133

INTERCEPT COMMUNICATION PRODUCTS

INC. (m)—C-139

ITS CORP. (m)—C-139

JERROLD COMMUNICATIONS, GENERAL

INSTRUMENT (m)—C-140

NCS INDUSTRIES (d & r)—C-147

PASSIVE DEVICES INC. (d)—C-149

SCI CATV SERVICES (r)—C-153

SCIENTIFIC-ATLANTA INC. (m)—C-153

SPECTRUM (d)—C-155

0400-COMPUTER SYSTEMS & ACCESSORIES

0400-0020

Computer Systems

ALIAS RESEARCH INC. (m)—C-121
 BASYS INTERNATIONAL LTD. (m & d)—C-125
 CABLE TECHNOLOGIES INTERNATIONAL INC. (d)—C-127
 CABLETEK (m & d & r)—C-127
 CAVECO EQUIPMENT LTD. (d)—C-128
CENTURY REPAIR & SERVICE CO. INC. (m)—C-128
 CIPHER DIGITAL INC. (m)—C-129
 COMPREHENSIVE VIDEO SUPPLY CORP. (d)—C-130
 COMPROMPTER INC. (m & d)—C-130
 COMPUTER PROMPTING CORP. (m & d)—C-130
 DATA CENTER MANAGEMENT INC. (m)—C-131
 DIALOGIC COMMUNICATIONS CORP. (m & d & r)—C-132
 DIGITAL ARTS (m)—C-132
 ELECTRONIC PUBLISHERS INC. (m)—C-134
 HEWLETT-PACKARD CO. (m)—C-138
 IGM COMMUNICATIONS (m)—C-138
 MEDIA COMPUTING INC. (m)—C-144
 MPB TECHNOLOGIES INC. (m & d)—C-146
 SCHAFFER WORLD COMMUNICATIONS (m)—C-153
 SOLL INC. (m & d)—C-155
 STATUSYSTEM INC. (m)—C-155
 SYSTEMATION CORP. (m)—C-156
 TAPSCAN INC., TVSCAN DIV. (m)—C-119
 TELECOMMUNICATION PRODUCTS CORP. (d)—C-157
 TELECORP SYSTEMS INC. (m)—C-157
 TOCOM DIVISION (m)—C-159
 TONER CABLE COMPUTER SYSTEMS (m)—C-159
 TONER CABLE EQUIPMENT INC. (m)—C-159
 VIDEO MEDIA (m)—C-161

0400-0040

—business/accounting

CABLETEK (m & d & r)—C-127
 HEWLETT-PACKARD CO. (m)—C-138
 STATUSYSTEM INC. (m)—C-155
 TELECOMMUNICATION PRODUCTS CORP. (m)—C-157
 TONER CABLE COMPUTER SYSTEMS (m)—C-159

TONER CABLE EQUIPMENT INC. (m)—C-159

0400-0060

—broadcast mono

IGM COMMUNICATIONS (m)—C-138
 SYSTEMATION CORP. (m)—C-156

0400-0080

—broadcast mono—modular

SYSTEMATION CORP. (m)—C-156

0400-0100

—broadcast stereo

IGM COMMUNICATIONS (m)—C-138
 SCHAFFER WORLD COMMUNICATIONS (m)—C-153
 SPECTRUM (d)—C-155
 SYSTEMATION CORP. (m)—C-156

0400-0120

—broadcast stereo—modular

SCHAFFER WORLD COMMUNICATIONS (m)—C-153
 SYSTEMATION CORP. (m)—C-156

0400-0140

—newsroom

BASYS INTERNATIONAL LTD. (m & d)—C-125
 COMPROMPTER INC. (m & d)—C-130
 COMPUTER PROMPTING CORP. (m & d)—C-130
 DATA CENTER MANAGEMENT INC. (m)—C-131
 EEG ENTERPRISES INC. (m)—C-133
 IGM COMMUNICATIONS (m)—C-138
 MEDIA COMPUTING INC. (m)—C-144
 SISCOM (m)—C-154
 VIDEO DATA SYSTEMS (m)—C-161

0400-0160

—portable for remotes

BASYS INTERNATIONAL LTD. (m & d)—C-125
 COMPROMPTER INC. (m)—C-130
 THE GRASS VALLEY GROUP INC. (m)—C-137

SYSTEMATION CORP. (m)—C-156

0400-0180

—recording studio

AUDIO KINETICS UK LTD. (m)—C-124
 BASYS INTERNATIONAL LTD. (m & d)—C-125
 CIPHER DIGITAL INC. (m)—C-129

0400-0200

—routing

CATEL TELECOMMUNICATIONS (m)—C-128
 CENTRAL DYNAMICS LTD. (m & r)—C-128
 CIPHER DIGITAL INC. (m)—C-129
 DIALOGIC COMMUNICATIONS CORP. (m & d & r)—C-132
 DYNAIR ELECTRONICS INC. (m)—C-133
 THE GRASS VALLEY GROUP INC. (m)—C-137
 IMAGE VIDEO LTD. (m)—C-139

0400-0220

—traffic/programming

ARVIS CORP. INC. (m & d & r)—C-124
 BASYS INTERNATIONAL LTD. (m & d)—C-125
CHANNELMATIC INC. (m)—C-129
 NEXUS DISPLAY SYSTEMS CORP. (m & d)—C-147
 ODETICS INC. (m)—C-148
 QUANTA CORP. (m)—C-151
 REGISTER DATA SYSTEMS (m & d)—C-152
 SCHAFFER WORLD COMMUNICATIONS (m)—C-153
 SYSTEMATION CORP. (m)—C-156
 TELECOMMUNICATION PRODUCTS CORP. (m)—C-157
 VIDEO MEDIA (m)—C-161

0400-0240

—TV production

ALIAS RESEARCH INC. (m)—C-121
 BASYS INTERNATIONAL LTD. (m & d)—C-125
 CENTRAL DYNAMICS LTD. (m & r)—C-128
 COMPROMPTER INC. (m)—C-130
 THE GRASS VALLEY GROUP INC. (m)—C-137
 JAMES GRUNDER & ASSOCIATES INC. (d)—C-137
 KAVOURAS INC. (m)—C-140

LENCO INC. (m)—C-142
 NEXUS DISPLAY SYSTEMS CORP. (m & d)—C-147
 PHOTOGRAPHIC EQUIPMENT SERVICE INC. (m)—C-149
 SYMBOLICS GRAPHICS DIVISION (m)—C-156
TELESCRIPT INC. (m)—C-157
 VIDEO ASSOCIATES LABS INC. (m)—C-161
 VIDEO DATA SYSTEMS (m)—C-161

0400-0260

—weather

ADVANCED DESIGNS CORP. (m)—C-120
 ALDEN ELECTRONICS INC. (m)—C-121
 ESD WEATHER SYSTEMS INC. (m)—C-134
 KAVOURAS INC. (m)—C-140
 VIDEO ASSOCIATES LABS INC. (m)—C-161

0400-0280

Modems

ALPHA TECHNOLOGIES INC. (d)—C-122
AM COMMUNICATIONS INC. (m)—C-122
 AMERICAN LIGHTWAVE SYSTEMS INC. (m)—C-122
 ANIXTER CANADA INC. (d)—C-123
 ARTEL COMMUNICATIONS CORP. (m)—C-124
 CAVECO EQUIPMENT LTD. (d)—C-128
 COLORMAX ELECTRONIC CORP. (d)—C-130
 FAIRCHILD DATA CORP. (m)—C-134
 FM SYSTEMS INC. (m & d)—C-135
 MEGA HERTZ (d)—C-144
 NCS INDUSTRIES (d & r)—C-147
 T. R. PITTS CO. (d)—C-150
 SOLL INC. (d)—C-155
 SPECTRUM (d)—C-155
 SYSTEMATION CORP. (m)—C-156
 TELECOMMUNICATION PRODUCTS CORP. (d)—C-157

0400-0300

—analog

AMERICAN LIGHTWAVE SYSTEMS INC. (m)—C-122
 MEGA HERTZ (d)—C-144
 MICRODYNE CORP. (m)—C-144
 SEL-TRONICS INC. (d)—C-154
 STATUSYSTEM INC. (d)—C-155

TELEVISION DIGEST With Consumer Electronics

The weekly news service that's been keeping telecommunications executives informed since 1945.

For information, call (202) 872-9200.

0400-0320**—digital**

AM COMMUNICATIONS INC. (m)—C-122
IGM COMMUNICATIONS (m)—C-138
SCHAFFER WORLD COMMUNICATIONS
 (m)—C-153
SELTRONICS INC. (d)—C-154
STATUSSYSTEM INC. (d)—C-155

0400-0340**Software** (see also SERVICES)

ADVANCED DESIGNS CORP. (m)—C-120
ADVANCED MUSIC SYSTEMS (m & d & r)—C-120
AM COMMUNICATIONS INC. (m)—C-122
BASYS INTERNATIONAL LTD. (m & d)—C-125
CABLE TECHNOLOGIES INTERNATIONAL INC. (m)—C-127
CABLETEK (m & d & r)—C-127
CATV SERVICES INC. (d)—C-128
CAVECO EQUIPMENT LTD. (d)—C-128
CIPHER DIGITAL INC. (m)—C-129
COMPREHENSIVE VIDEO SUPPLY CORP.
 (m & d)—C-130
COMPROMPTER INC. (m)—C-130
COMPUTER PROMPTING CORP. (m & d)—C-130

CUBICOMP CORP. (m)—C-131
DATA CENTER MANAGEMENT INC.
 (m)—C-131
DIGITAL ARTS (m)—C-132
DYNATECH COMMUNICATIONS (m)—C-133
ELECTRONIC PUBLISHERS INC.
 (m)—C-134
FOSTEX CORP. OF AMERICA (m & d & r)—C-135
HEWLETT-PACKARD CO. (m)—C-138
MEDIA COMPUTING INC. (m)—C-144
MOSELEY ASSOCIATES INC. (m)—C-146
MPB TECHNOLOGIES INC. (m & d)—C-146
ORCHARD COMMUNICATIONS INC.
 (m)—C-148
REGISTER DATA SYSTEMS (m & d)—C-152
SISCOM (m)—C-154
SOLL INC. (d)—C-155
STATUSSYSTEM INC. (m)—C-155
STRATA MARKETING (d)—C-100
SYSTEMATION CORP. (m)—C-156
TAPSCAN INC., TVSCAN DIV. (m)—C-119
TELECOMMUNICATION PRODUCTS CORP.
 (m & d)—C-157
TELE-ENGINEERING CORP. (m)—C-157
TOCOM DIVISION (m)—C-159
UNITED AD LABEL CO. INC. (d)—C-160
VIDEOMEDIA (m)—C-161
WAVEFRONT TECHNOLOGIES INC.
 (m)—C-162
WAVETEK RF PRODUCTS INC. (m)—C-162

0400-0360**—prepackaged**

ADVANCED DESIGNS CORP. (m)—C-120
ALIAS RESEARCH INC. (m)—C-121
BASYS INTERNATIONAL LTD. (m & d)—C-125
CABLETEK (m & d & r)—C-127
COMPROMPTER INC. (m)—C-130
COMPUTER PROMPTING CORP. (m & d)—C-130
CUBICOMP CORP. (m)—C-131
DATA CENTER MANAGEMENT INC.
 (m)—C-131
DIALOGIC COMMUNICATIONS CORP. (m & d & r)—C-132
FOSTEX CORP. OF AMERICA (m & d & r)—C-135
HEWLETT-PACKARD CO. (m)—C-138
MEDIA COMPUTING INC. (m)—C-144
STATUSSYSTEM INC. (m)—C-155
SYMBOLICS GRAPHICS DIVISION
 (m)—C-156
TAPSCAN INC., TVSCAN DIV. (m)—C-119
TELECOMMUNICATION PRODUCTS CORP.
 (d)—C-157
TELE-ENGINEERING CORP. (m)—C-157
TOCOM DIVISION (m)—C-159
UNITED AD LABEL CO. INC. (d)—C-160
WAVETEK RF PRODUCTS INC. (m)—C-162

0400-0380**—customized**

ADVANCED DESIGNS CORP. (m)—C-120
ALIAS RESEARCH INC. (m)—C-121
BASYS INTERNATIONAL LTD. (m & d)—C-125
CABLE TECHNOLOGIES INTERNATIONAL INC. (m)—C-127
CIPHER DIGITAL INC. (m)—C-129
COMPROMPTER INC. (m)—C-130
COMPUTER PROMPTING CORP. (m & d)—C-130
DATA CENTER MANAGEMENT INC.
 (m)—C-131
DIALOGIC COMMUNICATIONS CORP. (m & d & r)—C-132
IMMAD BROADCAST SERVICES (d & r)—C-139
MEDIA COMPUTING INC. (m)—C-144
ODETICS INC. (m)—C-148
ORCHARD COMMUNICATIONS INC.
 (m)—C-148
SCHAFFER WORLD COMMUNICATIONS
 (m)—C-153
SOLL INC. (d)—C-155
STATUSSYSTEM INC. (m)—C-155
SYSTEMATION CORP. (m)—C-156
TAPSCAN INC., TVSCAN DIV. (m)—C-119
TELECOMMUNICATION PRODUCTS CORP.
 (m)—C-157
TELE-ENGINEERING CORP. (m)—C-157
TELESCRIPT INC. (m)—C-157
VIDEOMEDIA (m)—C-161

0500-MDS/MICROWAVE EQUIPMENT & SUPPLIES

0500-0010

Communications Systems

AEG BAYLY INC. (m)—C-120
THE CAMERA MART INC. (d & r)—C-127
CAVECO EQUIPMENT LTD. (d)—C-128
CHANNEL MASTER (m)—C-128
COMWAVE (m & d & r)—C-130
DECIBEL PRODUCTS INC. (m)—C-131
GLOBAL SYSTEMS CORP. (m)—C-136
HARRIS FARINON (m & r)—C-137
HEWLETT-PACKARD CO. (m)—C-138
INTERNATIONAL MICROWAVE CORP.
(m)—C-139
ITS CORP. (m)—C-139
LAKART LIMITED (d)—C-141
LIGHTING ELECTRIC OF PENNSYLVANIA
INC. (r)—C-142
LORAL TERRACOM (m)—C-143
M/A-COM MAC INC. (m)—C-143
MARCONI COMMUNICATION SYSTEMS
LTD. (m)—C-144
MICROFLECT CO. INC. (m)—C-145
MICROWAVE RADIO CORP. (m)—C-145
MIDWEST COMMUNICATIONS CORP.
(d)—C-145
MOTOROLA INC. (m)—C-146
NEXUS ENGINEERING CORP. (m &
d)—C-148
ROCKWELL INTERNATIONAL CORP.
(m)—C-152
TELEPLEX INC. (m)—C-157
TRI-EX TOWER CORP. (m)—C-159
WALTON TOWERS INC. (r)—C-162
WEGENER COMMUNICATIONS INC.
(m)—C-162

0500-0020

Connectors

ADAPT COMMUNICATION SUPPLY CO.
INC. (d)—C-120
ALLIEO ELECTRONICS (d)—C-121
ALPHA WIRE CORP. (m)—C-122
CABLE-LOCK CONNECTORS LTD.
(m)—C-127
CROUSE-HINDS (m)—C-127
COLORMAX ELECTRONIC CORP.
(d)—C-130
DECIBEL PRODUCTS INC. (m)—C-131
DROP SHOP LTD. INC. (m)—C-133
FUSION ELECTRONICS INC. (d)—C-135
GILBERT ENGINEERING CO. INC.
(m)—C-136
HEWLETT-PACKARD CO. (m)—C-138
INTERNATIONAL MICROWAVE CORP.
(m)—C-139
KINGS ELECTRONICS CO. INC. (m)—C-141
LEMO USA INC. (m & d)—C-142
LRC/VITEK ELECTRONICS (m)—C-143
PASSIVE OEVICES INC. (d)—C-149
T. R. PITTS CO. (d)—C-150
PYRAMID INDUSTRIES INC. (m)—C-151
RMS ELECTRONICS INC./CATV OIV.
(m)—C-152
TRANSMISSION STRUCTURES LIMITED (d
& r)—C-159
TRIMM INC. (m)—C-159
TROMPETER ELECTRONICS INC.
(m)—C-160
VIEWSONICS INC. (m)—C-162

0500-0040

Frequency Coordination Equipment

INTERNATIONAL MICROWAVE CORP.
(m)—C-139

0500-0060

MDS Equipment

BETA TECH COMMUNICATIONS INC.
(r)—C-125
BRAOPTS (r)—C-126
CHANNEL MASTER (m)—C-128
COMWAVE (m & d & r)—C-130
DIAMONO COMMUNICATION PRODUCTS
INC. (m)—C-132
DONLEY CABLEVISION SUPPLY
(d)—C-132
DROP SHOP LTD. INC. (m)—C-133
EAGLE COMTRONICS INC. (m)—C-133
EMCEE (m)—C-134
FM SYSTEMS INC. (m & d)—C-135
GLOBAL SYSTEMS CORP. (m)—C-136
INTERNATIONAL MICROWAVE CORP.
(m)—C-139
ITS CORP. (m)—C-139
LANDY ASSOCIATES INC. (d)—C-141
MICRO COMMUNICATIONS INC.
(m)—C-144
T. R. PITTS CO. (d)—C-150
SYRCUITS INTERNATIONAL INC.
(m)—C-156
TELEPLEX INC. (m)—C-157
VIEWSONICS INC. (m)—C-162
ZENITH ELECTRONICS CORP. (m)—C-164

0500-0080

—AML Systems

DONLEY CABLEVISION SUPPLY
(d)—C-132
GLOBAL SYSTEMS CORP. (m)—C-136
HUGHES MICROWAVE COMMUNICATIONS
PRODUCTS (m)—C-138
INTERNATIONAL MICROWAVE CORP.
(m)—C-139
LIGHTING ELECTRIC OF PENNSYLVANIA
INC. (r)—C-142
WESTEC COMMUNICATIONS INC.
(m)—C-162

0500-0100

—downconverters

GLOBAL SYSTEMS CORP. (m)—C-136
INTERNATIONAL MICROWAVE CORP.
(m)—C-139

0500-0120

MDS Systems

BETA TECH COMMUNICATIONS INC.
(r)—C-125
COMWAVE (m & d & r)—C-130
EMCEE (m)—C-134
GLOBAL SYSTEMS CORP. (m)—C-136
HARRIS FARINON (m & r)—C-137
HOLZBERG INC. (d)—C-138
INTERNATIONAL MICROWAVE CORP.
(m)—C-139
ITS CORP. (m)—C-139
MICRO-NOW INSTRUMENT CO. INC.
(m)—C-145
TELEPLEX INC. (m)—C-157
ZENITH ELECTRONICS CORP. (m)—C-164

0500-0140

Microwave Equipment

AIRTRON (m)—C-120
BCS (d & r)—C-125
BRAOPTS (r)—C-126
CATEL TELECOMMUNICATIONS (m)—C-128
CAVECO EQUIPMENT LTD. (d)—C-128
COMWAVE (m & d & r)—C-130
FAIRCHILD DATA CORP. (m)—C-134
GENERAL ELECTRIC CO. (m)—C-136
GLOBAL SYSTEMS CORP. (m)—C-136
HARRIS FARINON (m & r)—C-137
HUGHES MICROWAVE COMMUNICATIONS
PRODUCTS (m)—C-138
IKEGAMI ELECTRONICS (U.S.A.) INC.
(m)—C-138
INTERNATIONAL MICROWAVE CORP.
(m)—C-139
ITS CORP. (m)—C-139
KELTEC FLORIDA INC. (m)—C-141
LANDY ASSOCIATES INC. (d)—C-141
LIGHTING ELECTRIC OF PENNSYLVANIA
INC. (r)—C-142
LORAL TERRACOM (m)—C-143
M/A-COM MAC INC. (m)—C-143
MARTI ELECTRONICS INC. (m)—C-144
MAZE BROADCAST INC. (d)—C-144
MICROFLECT CO. INC. (m)—C-145
MICRO-NOW INSTRUMENT CO. INC.
(m)—C-145
MICROWAVE RADIO CORP. (m)—C-145
MIDWEST COMMUNICATIONS CORP.
(d)—C-145
NCS INDUSTRIES (d & r)—C-147
NURAO INC. (m)—C-148
RADIATION SYSTEMS INC. (m & d)—C-151
RF TECHNOLOGY INC. (m)—C-152
ROCKWELL INTERNATIONAL CORP.
(m)—C-152
TELEPLEX INC. (m)—C-157
TEPCO CORP. (d)—C-158
TOWNSENO CORPORATION (d)—C-159
TRANSMISSION STRUCTURES LIMITED
(r)—C-159
TRI-EX TOWER CORP. (m)—C-159
VARIAN TVT (d)—C-160
WALTON TOWERS INC. (r)—C-162
WESTEC COMMUNICATIONS INC.
(m)—C-162

0500-0160

—airborne

BROADCAST MICROWAVE SERVICES INC.
(m)—C-126
KELTEC FLORIDA INC. (m)—C-141
MICROWAVE RADIO CORP. (m)—C-145
NURAO INC. (m)—C-148
RF TECHNOLOGY INC. (m)—C-152

0500-0180

—antennas

AIRTRON (m)—C-120
ANDREW CORP. (m)—C-122
ANTENNAS FOR COMMUNICATIONS
(m)—C-123
BOGNER BROADCAST EQUIPMENT CO.
(m)—C-126
BROADCAST MICROWAVE SERVICES INC.
(m)—C-126
CHANNEL MASTER (m)—C-128
COMWAVE (d)—C-130
GLOBAL SYSTEMS CORP. (m)—C-136
HOLZBERG INC. (d)—C-138

LANCE INDUSTRIES (m)—C-141
LINSAY SPECIALTY PRODUCTS
(m)—C-142
MICROWAVE RADIO CORP. (m)—C-145
MULTITENNA CORP. OF AMERICA
(m)—C-147
FREQ A. NUOD CORP. (r)—C-148
NURAO INC. (m)—C-148
RADIATION SYSTEMS INC. I (m)—C-151
RADIATION SYSTEMS INC. (m)—C-151
RF TECHNOLOGY INC. (m)—C-152
SCALA ELECTRONIC CORP. (m)—C-153
STEVENS TOWER CO. INC. (d & r)—C-156
S.W.R. INC. (m)—C-156
TELEPLEX INC. (m)—C-157
TEPCO CORP. (d)—C-158
TOWNSENO CORPORATION (d)—C-159
TRI-EX TOWER CORP. (m)—C-159
WALTON TOWERS INC. (r)—C-162

0500-0200

—central receivers

BROADCAST MICROWAVE SERVICES INC.
(m)—C-126
GLOBAL SYSTEMS CORP. (m)—C-136
MICROWAVE RADIO CORP. (m)—C-145
RF TECHNOLOGY INC. (m)—C-152

0500-0220

—downconverters

AVCOM OF VIRGINIA INC. (m)—C-124
COMWAVE (d)—C-130
GLOBAL SYSTEMS CORP. (m)—C-136
ITS CORP. (m)—C-139
MARCONI COMMUNICATION SYSTEMS
LTD. (m)—C-144
MICROWAVE RADIO CORP. (m)—C-145
RF TECHNOLOGIES (m & d)—C-152
TEXSCAN CORP. (m)—C-158

0500-0240

—feed systems

MICROWAVE RADIO CORP. (m)—C-145
FREQ A. NUOD CORP. (r)—C-148
RADIATION SYSTEMS INC. (m & d)—C-151

0500-0260

—filters

AEG BAYLY INC. (m)—C-120
AIRTRON (m)—C-120
ANTENNAS FOR COMMUNICATIONS
(m)—C-123
BIRO ELECTRONIC CORP. (m & d)—C-125
BROADCAST MICROWAVE SERVICES INC.
(m)—C-126
COAXIAL DYNAMICS INC. (m)—C-130
COMWAVE (d)—C-130
DROP SHOP LTD. INC. (d)—C-133
GLOBAL SYSTEMS CORP. (m)—C-136
ITS CORP. (m)—C-139
MICROLAB/FXR (m)—C-145
MICROWAVE FILTER CO. INC. (m)—C-145
MICROWAVE RADIO CORP. (m)—C-145
RF TECHNOLOGY INC. (d)—C-152
S.W.R. INC. (m)—C-156
TELEVISION EQUIPMENT ASSOCIATES
INC. (m)—C-158
TEPCO CORP. (m)—C-158
UTE MICROWAVE INC. (m)—C-160

0500-0280

—intercity

BROADCAST MICROWAVE SERVICES INC. (m)—C-126
 HARRIS FARINON (m & r)—C-137
 IKEGAMI ELECTRONICS (U.S.A.) INC. (m)—C-138
 INTERNATIONAL MICROWAVE CORP. (m)—C-139
 MICROWAVE RADIO CORP. (m)—C-145
 RF TECHNOLOGY INC. (m)—C-152
 ROCKWELL INTERNATIONAL CORP. (m)—C-152

0500-0300

—portable ENG

BROADCAST MICROWAVE SERVICES INC. (m)—C-126
 HARRIS FARINON (m & r)—C-137
 IKEGAMI ELECTRONICS (U.S.A.) INC. (m)—C-138
 INTERNATIONAL MICROWAVE CORP. (m)—C-139
 MARTI ELECTRONICS INC. (m)—C-144
 MAZE BROADCAST INC. (d)—C-144
 MICROWAVE RADIO CORP. (m)—C-145
 RF TECHNOLOGY INC. (m)—C-152
 TOWNSEND CORPORATION (d)—C-159
 TRI-EX TOWER CORP. (m)—C-159

0500-0320

—preamplifiers

AVANTEK INC. (m & r)—C-124
 GLOBAL SYSTEMS CORP. (m)—C-136
 HARRIS FARINON (m & r)—C-137
 HEWLETT-PACKARD CO. (m)—C-138
 MICROWAVE RADIO CORP. (m)—C-145
 Q-BIT CORP. (m)—C-151
 RF TECHNOLOGY INC. (m)—C-152

0500-0340

—radomes

ANDREW CORP. (m)—C-122
 CABLEWAVE SYSTEMS (m)—C-127
 MICROWAVE RADIO CORP. (d)—C-145
 NURAD INC. (m)—C-148
 RF TECHNOLOGY INC. (d)—C-152
 TEPCO CORP. (d)—C-158
 WALTON TOWERS INC. (r)—C-162

0500-0360

—radomes—heated

ANDREW CORP. (m)—C-122
 CABLEWAVE SYSTEMS (m)—C-127
 ENVIRONMENTAL TECHNOLOGY INC. (m)—C-134
 MICROWAVE RADIO CORP. (d)—C-145
 RF TECHNOLOGY INC. (d)—C-152
 TEPCO CORP. (d)—C-158
 WALTON TOWERS INC. (r)—C-162

0500-0380

—radomes—unheated

ANDREW CORP. (m)—C-122
 CABLEWAVE SYSTEMS (m)—C-127
 MICROWAVE RADIO CORP. (d)—C-145
 NURAD INC. (m)—C-148
 RF TECHNOLOGY INC. (d)—C-152
 TEPCO CORP. (d)—C-158
 WALTON TOWERS INC. (r)—C-162

0500-0400

—receivers

AVCOM OF VIRGINIA INC. (m)—C-124
 BROADCAST MICROWAVE SERVICES INC. (m)—C-126
 CATEL TELECOMMUNICATIONS (m)—C-128
 CHANNEL MASTER (m)—C-128
 EATON CORP. (m)—C-133
 GLOBAL SYSTEMS CORP. (m)—C-136
 HARRIS FARINON (m & r)—C-137
 HUGHES MICROWAVE COMMUNICATIONS PRODUCTS (m)—C-138
 IKEGAMI ELECTRONICS (U.S.A.) INC. (m)—C-138
 INTERNATIONAL MICROWAVE CORP. (m)—C-139
 LORAL TERRACOM (m)—C-143
 M/A-COM MAC INC. (m)—C-143
 MICROWAVE RADIO CORP. (m)—C-145
 RF TECHNOLOGIES (m & d)—C-152
 RF TECHNOLOGY INC. (d)—C-152
 ROCKWELL INTERNATIONAL CORP. (m)—C-152
 T.F.T. INC. (m)—C-158
 TOWNSEND CORPORATION (d)—C-159
 VARIAN TVT (d)—C-160

0500-0420

—towers

ANDREW CORP. (m)—C-122

ANDREWS TOWER INC. (m & d & r)—C-123

CENTRAL TOWER INC. (m)—C-128
 COMWAVE (d)—C-130
 THE COSTELOW CO. INC. (m & r)—C-131
 FORT WORTH TOWER CO. INC. (m)—C-135
 L & R COMMUNICATIONS LTD. (m & r)—C-141
 MICROFLECT CO. INC. (m)—C-145
 FRED A. NUDD CORP. (m & d & r)—C-148
 ROHN (m)—C-152
 STAINLESS INC. (m)—C-155
 STEVENS TOWER CO. INC. (m & d & r)—C-156
 TRI-EX TOWER CORP. (m)—C-159
 VALMONT INDUSTRIES INC. (m)—C-160
 WALTON TOWERS INC. (d & r)—C-162
 WILL-BURT CO. (m)—C-162

0500-0440

—transceivers

HARRIS FARINON (m & r)—C-137
 INTERNATIONAL MICROWAVE CORP. (m)—C-139
 RF TECHNOLOGY INC. (m)—C-152
 ROCKWELL INTERNATIONAL CORP. (m)—C-152

0500-0460

—transmitters

BROADCAST MICROWAVE SERVICES INC. (m)—C-126
 CATEL TELECOMMUNICATIONS (m)—C-128
 CHANNEL MASTER (m)—C-128
 COMWAVE (m & d & r)—C-130
 GLOBAL SYSTEMS CORP. (m)—C-136
 HARRIS FARINON (m & r)—C-137
 HUGHES MICROWAVE COMMUNICATIONS PRODUCTS (m)—C-138
 IKEGAMI ELECTRONICS (U.S.A.) INC. (m)—C-138
 INTERNATIONAL MICROWAVE CORP. (m)—C-139
 ITS CORP. (m)—C-139
 LORAL TERRACOM (m)—C-143
 M/A-COM MAC INC. (m)—C-143
 MARTI ELECTRONICS INC. (m)—C-144
 MICROWAVE RADIO CORP. (m)—C-145
 MOTOROLA (m)—C-146
 RF TECHNOLOGY INC. (m)—C-152
 ROCKWELL INTERNATIONAL CORP. (m)—C-152
 T.F.T. INC. (m)—C-158

TOWNSEND CORPORATION (d)—C-159
 VARIAN TVT (d)—C-160

0500-0480

Microwave Subcarrier Equipment

BROADCAST MICROWAVE SERVICES INC. (m)—C-126
 COMWAVE (m & d & r)—C-130
 FAIRCHILD DATA CORP. (m)—C-134
 FM SYSTEMS INC. (m & d)—C-135
 GLOBAL SYSTEMS CORP. (m)—C-136
 GRAHAM-PATTEN SYSTEMS INC. (m & d)—C-136
 HARRIS FARINON (m & r)—C-137
 INTERNATIONAL MICROWAVE CORP. (m)—C-139
 M/A-COM MAC INC. (m)—C-143
 MICRO-NOW INSTRUMENT CO. INC. (m)—C-145
 MICROWAVE RADIO CORP. (m)—C-145
 TEPCO CORP. (m)—C-158
 T.F.T. INC. (m)—C-158
 TOWNSEND CORPORATION (d)—C-159
 WEGENER COMMUNICATIONS INC. (m)—C-162

0500-0520

Power Meters

BIRD ELECTRONIC CORP. (m & d)—C-125
 BOONTON ELECTRONICS CORP. (m)—C-126
 BRADPTS (r)—C-126
 COAXIAL DYNAMICS INC. (m)—C-130
 HEWLETT-PACKARD CO. (m)—C-138
 NARDA MICROWAVE CORP. (m)—C-147
 ROHDE & SCHWARZ INC. (m)—C-152
 SELTRONICS INC. (d)—C-154
 TECHNI-TOOL INC. (d)—C-157
 TELEPLEX INC. (m)—C-157
 WAVETEK RF PRODUCTS INC. (m)—C-162

0500-0540

Sweep Systems

BRADPTS (d & r)—C-126
 NARDA MICROWAVE CORP. (m)—C-147
 NCS INDUSTRIES (d & r)—C-147
 SELTRONICS INC. (d)—C-154
 TELEPLEX INC. (m)—C-157
 WAVETEK RF PRODUCTS INC. (m)—C-162

0600-SERVICES

0600-0020

Accounting

ALLIED CAPITAL CORP. (s)—C-105
BMG MUSIC PUBLISHING CANADA INC.
(s)—C-61
CABLE MANAGEMENT SERVICES
(s)—C-93
CABLE SEARCH ASSOCIATES (s)—C-93
CABLETEK (s)—C-127
HOLLYWOOD VAULTS INC. (s)—C-71
JEFFERSON-PILOT DATA SERVICES INC.
(s)—C-97
PARALLEX (s)—C-99
REGISTER DATA SYSTEMS (s)—C-152
RESIDUAL MONITORING SERVICE
(s)—C-118
SAVTAX CO. (s)—C-100
T-C SPECIALTIES CO. INC. (s)—C-102
TRIO VISUAL EFFECTS (s)—C-86
VIDEO COMMUNICATIONS INC. (s)—C-103

0600-0040

Advertising

AILES COMMUNICATIONS INC. (s)—C-58
ALEXANDER & ASSOCIATES (s)—C-91,
C-105
ALLIED CAPITAL CORP. (s)—C-105
AUDIENCE RESEARCH & DEVELOPMENT
(s)—C-91
BIGGER THAN LIFE INC. (s)—C-125
BLAIR TELEVISION (s)—C-47
THE HERBERT BOYER CO. (s)—C-92
CABLE MARKETING SERVICES INC.
(s)—C-93
CABLE SEARCH ASSOCIATES (s)—C-93
CAMELOT ENTERTAINMENT SALES INC.
(s)—C-61
CANVIDEO TELEVISION SALES LTD.
(s)—C-58
CATV SUBSCRIBER SERVICES INC.
(s)—C-93
CAV COMMUNICATIONS CORP. (s)—C-93
CB COMMUNICATION INC. (s)—C-93
CLASSIC ENTERTAINMENT PRODUCTIONS
(s)—C-63
COMMUNICATIONS FINANCE INC.
(s)—C-108
DIRECT VIDEO MARKETING INC. (s)—C-94
ELECTRONIC PUBLISHERS INC. (s)—C-134
EUE/SCREEN GEMS (s)—C-66
EYE CONTACT INC. (s)—C-67
FILMACK STUDIOS (s)—C-67
FISHING THE WEST (s)—C-68
FRANK GARI PRODUCTIONS INC.
(s)—C-68
GOODWAY MARKETING INC. (s)—C-96
GROUP W PRODUCTIONS (s)—C-70
HARMONY GOLD USA INC. (s)—C-70
JAMES C. HIRSCH COMMUNICATIONS
SERVICES (s)—C-96
HOLLYWOOD NEWSREEL SYNDICATE INC.
(s)—C-71
JOHN ILTIS ASSOCIATES (s)—C-96
THE INDEPENDENT GROUP OF COS. INC.
(s)—C-96
INFO/SOFT (s)—C-139
IBS/INTERNATIONAL BROADCAST
SYSTEMS LTD. (s)—C-72
INTERNATIONAL BROADCAST SYSTEMS
INC. (s)—C-97
JIM JOHNSON & ASSOCIATES INC.
(s)—C-97

LBS COMMUNICATIONS INC. (s)—C-74
LIGHTSCAPE PRODUCTIONS INC.
(s)—C-74
MORRIS VIDEO (s)—C-77
NATIONAL VIDEO ASSOCIATES (s)—C-99
NCTV, NATIONAL COLLEGE TELEVISION
(s)—C-78
NETWORK MUSIC INC. (s)—C-78
OGLETREE PRODUCTIONS (s)—C-79
PROSERV TELEVISION (s)—C-99
PUBLIC BROADCAST MARKETING INC.
(s)—C-52
QUANTUM MARKETING INTERNATIONAL
INC. (s)—C-81
THE RESEARCH GROUP (s)—C-99
RICHSHER PRODUCTIONS LTD. (s)—C-82
GEORGE T. RODMAN INC. (s)—C-100
RICHARD H. ROFFMAN ASSOCIATES
(s)—C-82
GLENN ROLAND FILMS (s)—C-82
DAVID SCHAEFER & CO. (s)—C-82
RICK SPALLA VIDEO PRODUCTIONS
(s)—C-83
RICHARD STEIN & ASSOCIATES
(s)—C-100
STERLING COMMUNICATIONS (s)—C-84
SUN TELEVISION (s)—C-84
TAILFORD ASSOCIATES CABLE GROUP
(s)—C-102
THE :30 AIRBORNE (s)—C-85
THE :30 AIRBORNE/KLEIN & (s)—C-119
TRACO ADVERTISING INC. (s)—C-85
TRIO VISUAL EFFECTS (s)—C-86
TROMA INC. (s)—C-86
TVSM INC. (s)—C-102
VIDEO ENTERPRISES INC. (s)—C-87
VIDEO PROBE INDEX INC. (s)—C-116
WLM CONSULTANTS (s)—C-115
Y & R PROGRAM SERVICES (s)—C-90

0600-0050

—cable advertising representatives

BIGGER THAN LIFE INC. (s)—C-125
CABLEMEDIA ADVERTISING INC.
(s)—C-93
CABLE SEARCH ASSOCIATES (s)—C-93
CLASSIC ENTERTAINMENT PRODUCTIONS
(s)—C-63
WARREN MILLER ENTERTAINMENT
(s)—C-76
SUN TELEVISION (s)—C-84

0600-0060

—cable interconnects

ALEXANDER & ASSOCIATES (s)—C-91,
C-105
CABLEMEDIA ADVERTISING INC.
(s)—C-93

0600-0080

Applications Preparation

ANIXTER CANADA INC. (s)—C-123
BROADCAST ENGINEERING INC. (s)—C-92
CABLE COMMUNICATIONS CONSULTANTS
INC. (s)—C-92
CABLE MANAGEMENT SERVICES
(s)—C-93

WILLIAM B. CARR & ASSOCIATES INC.
(s)—C-93
CHANNEL MASTER (s)—C-128
COMMUNICATIONS ENGINEERING
(s)—C-93
COMSEARCH (s)—C-94
THE DEER RIVER GROUP (s)—C-94
DISCOVERY PRODUCTIONS (s)—C-65
EDM & ASSOCIATES INC. (s)—C-95
PAUL DEAN FORD, BROADCAST
ENGINEERING CONSULTANT (s)—C-95
FREDERICK G. GRIFFIN, P.C., CON-
SULTING (s)—C-96
HAMILTON COMMUNICATIONS CON-
SULTANTS INC. (s)—C-96
INTERNATIONAL MICROWAVE CORP.
(s)—C-139
KOMPAS/BIEL & ASSOCIATES INC.
(s)—C-97
LECHMAN & JOHNSON INC. (s)—C-97
LAWRENCE L. MORTON ASSOCIATES
(s)—C-98
O. D. PAGE, PROFESSIONAL ENGINEERS
& CONSULTANTS (s)—C-99
PHASE ONE COMMUNICATIONS INC.
(s)—C-99
RUTTER-DUNN COMMUNICATIONS
(s)—C-100
BILL SIMS PARTNERS (s)—C-100
TANNEBRINE ROSE ASSOC. INC. (s)—C-84
TELE-ENGINEERING CORP. (s)—C-102
TEPCO CORP. (s)—C-158
TRANSCOMM INC. (s)—C-102

0600-0100

Appraisals

ALEXANDER & ASSOCIATES (s)—C-91,
C-105
HENRY ANSBACHER INC. (s)—C-105
BECKERMAN ASSOCIATES INC. (s)—C-106
BILL-DAVID ASSOCIATES INC. (s)—C-106,
C-92
BLAIR MEDIA INC. (s)—C-92
BORTZ & COMPANY INC. (s)—C-92
FRANK BOYLE & CO. (s)—C-106
BROADCAST INVESTMENT ANALYSTS
INC./ FRAZIER, GROSS & KADLEC
(s)—C-92
BROAD STREET VENTURES (s)—C-92,
C-106
STUART N. BROTMAN (s)—C-92
CABLE COMMUNICATIONS CONSULTANTS
INC. (s)—C-92
CABLE INVESTMENTS INC. (s)—C-106
CABLE MANAGEMENT SERVICES
(s)—C-93
CABLE MARKETING SERVICES INC.
(s)—C-93
CABLE MEDIA ASSOCIATES (s)—C-106
WILLIAM B. CARR & ASSOCIATES INC.
(s)—C-93
ROBERT A. CHAISSON INC. (s)—C-107
CHAPMAN ASSOCIATES (s)—C-107
CLS2 (s)—C-93
COAXIAL CAPITAL ASSOCIATES INC.
(s)—C-107
COMMUNICATIONS CAPITAL CORP.
(s)—C-107
COMMUNICATIONS CAPITAL GROUP INC.
(s)—C-108
COMMUNICATIONS EQUITY ASSOCIATES
INC. (s)—C-93
COMMUNICATIONS FINANCE INC.
(s)—C-108
COMMUNICATIONS FINANCIAL SERVICES
INC. (s)—C-108
CONLEY & ASSOCIATES (s)—C-108, C-94
THE DEER RIVER GROUP (s)—C-108, C-94
LINCOLN DELLAR & CO. (s)—C-108
DES ASSOCIATES (s)—C-108, C-94
DISCOVERY PRODUCTIONS (s)—C-65
E & M CABLE ASSOCIATES INC. (s)—C-95
EDEN BROADCAST SERVICES INC.
(s)—C-108
EDM & ASSOCIATES INC. (s)—C-95
WILLIAM A. EXLINE INC. (s)—C-109
NORMAN FISCHER & ASSOCIATES INC.
(s)—C-109, C-95
LIONEL L. FRAY & ASSOCIATES INC.
(s)—C-95
CLIFTON GARDINER & ASSOCIATES INC.
(s)—C-109
CHARLES GREENE ASSOCIATES
(s)—C-110
HANSON & ASSOCIATES (s)—C-110
HARMON CABLE COMMUNICATIONS
(s)—C-110
HARRISON, BOND & PECARD (s)—C-96,
C-110
THE TED HEPBURN CO. (s)—C-110
THE HOARTY CORP. (s)—C-110, C-96
HOFFMAN-SCHUTZ MEDIA CAPITAL INC.
(s)—C-110
HOGAN-FELDMANN INC. (s)—C-110
THE HOLT CORP. (s)—C-110
JAMAR-RICE & ASSOCIATES (s)—C-110
THE JONES GROUP LTD. (s)—C-110
KAGAN MEDIA APPRAISALS (s)—C-110
PAUL KAGAN ASSOCIATES INC. (s)—C-97
KALIL & CO. INC. (s)—C-111
BOB KIMEL'S NEW ENGLAND MEDIA INC.
(s)—C-111
KOMPAS/BIEL & ASSOCIATES INC.
(s)—C-97
KOZACKO-HORTON CO. (s)—C-111
H. B. La RUE MEDIA BROKERS (s)—C-111
THE MAHLMAN CO. (s)—C-111
MALARKY-TAYLOR ASSOCIATES INC.
(s)—C-97
THE JACK MALONEY CO. (s)—C-111
MAZE BROADCAST INC. (d)—C-144
R. E. MEADOR & ASSOCIATES (s)—C-112
MEDIA TECHNOLOGY ASSOCIATES LTD.
(s)—C-98
MERION ASSOCIATES (s)—C-112, C-98
MERLIN ENGINEERING WORKS (s)—C-144
MILLAR CO. INC. (s)—C-112
MITCHELL & ASSOCIATES INC. (s)—C-112
NATHAN ASSOCIATES INC. (s)—C-98
O. D. PAGE, PROFESSIONAL ENGINEERS
& CONSULTANTS (s)—C-99
DONALD A. PERRY & ASSOCIATES INC.
(s)—C-99
CECIL L. RICHARDS INC. MEDIA
BROKERS (s)—C-113
RITZEL COMMUNICATIONS INC. (s)—C-113
ROSNER TELEVISION SYSTEMS INC.
(s)—C-100
RUTTER-DUNN COMMUNICATIONS
(s)—C-100
SANDLER MEDIA GROUP INC. (s)—C-113
SATELLITE SYSTEMS OF BREVARD
(s)—C-153
SAVTAX CO. (s)—C-100
BARRY SHERMAN & ASSOCIATES INC.
(s)—C-113
GORDON SHERMAN & ASSOCIATES INC.
(s)—C-114

BURT SHERWOOD INC. (s)—C-114
 TELCOM APPRAISAL (s)—C-102
 TELEVISION CABLE COMMUNICATIONS (s)—C-102
 H. ERWIN THOMPSON ASSOCIATES INC. (s)—C-114
 PAT THOMPSON CO. (s)—C-114
 THE THORBURN CO. (s)—C-114
 EOWIN TORNBURG & CO. INC. (s)—C-114, C-102
 VALUATION RESEARCH CORP. (s)—C-114
 VONDELL & CO. (s)—C-114
 WALKER MEDIA INC. (s)—C-114
 WALLER CAPITAL CORP. (s)—C-114
 J. N. WELLS & COMPANY INC. (s)—C-114
 WESTERN TELE-COMMUNICATIONS INC. (s)—C-162
 WLM CONSULTANTS (s)—C-115
 WALTER S. WYDRO CONSULTANTS (s)—C-104, C-115

0600-0120
Architectural/Acoustic Design & Construction

ACOUSTIC SYSTEMS (s)—C-120
 THE AUSTIN CO. (s)—C-91
 BOWERS DESIGN ASSOCIATES (s)—C-92
 CATALYST PRODUCTION SERVICES (s)—C-62
 CORNWALL ASSOCIATES INC. (s)—C-94
 GROUP 3 DEVELOPMENT (s)—C-96
 HAMILTON COMMUNICATIONS CONSULTANTS INC. (s)—C-96
 RPG DIFFUSOR SYSTEMS (s)—C-153
 SATELLITE SYSTEMS OF BREVARD (s)—C-153
 VICKERMAN-ZACHARY-MILLER (s)—C-103

0600-0130
Artists Representative

BROADCAST PERSONNEL INC. (s)—C-92
 INTERMEDIA ARTS MINNESOTA (s)—C-97, C-71
 INTERNATIONAL CREATIVE MANAGEMENT INC. (s)—C-97
 WARREN MILLER ENTERTAINMENT (s)—C-76
 NAVY OFFICE OF INFORMATION (OI-03) (s)—C-78
 RICHARD H. ROFFMAN ASSOCIATES (s)—C-82
 JOSEPH SIEGMAN INC. (s)—C-83
 CARTER WRIGHT ENTERPRISES (s)—C-90

0600-0140
Ascertainment

STUART N. BROTMAN (s)—C-92
 CONLEY & ASSOCIATES (s)—C-108, C-94
 DISCOVERY PRODUCTIONS (s)—C-65
 JIM JOHNSON & ASSOCIATES INC. (s)—C-97
 KOMPAS/BIEL & ASSOCIATES INC. (s)—C-97
 FRANK N. MAGID ASSOCIATES (s)—C-97
 MEDIALINK (s)—C-75
 MERION ASSOCIATES (s)—C-112, C-98
 NATIONAL VIDEO ASSOCIATES (s)—C-99
 O. D. PAGE, PROFESSIONAL ENGINEERS & CONSULTANTS (s)—C-99
 POTOMAC TELEVISION/COMMUNICATIONS (s)—C-80
 RUTTER-DUNN COMMUNICATIONS (s)—C-100
 BILL SIMS PARTNERS (s)—C-100
 CLAIRE STERN ASSOCIATES INC. (s)—C-100
 PARRY D. TEASDALE, STATION DEVELOPMENT CONSULTANT (s)—C-102
 TRANSCOMM INC. (s)—C-102
 VIDEO PROBE IN FOCUS (s)—C-119
 VIDEO PROBE INDEX INC. (s)—C-103, C-116

0600-0160
Attorneys

AVIATION SYSTEMS ASSOCIATES INC. (s)—C-91
 CABLE SEARCH ASSOCIATES (s)—C-93
 CYCLE SAT INC. (d)—C-94
 DISCOVERY PRODUCTIONS (s)—C-65
 RICHARD H. ROFFMAN ASSOCIATES (s)—C-82
 TRANSCOMM INC. (s)—C-102
 TROMA INC. (s)—C-86

0600-0180
Audience Measurement

HERB ALTMAN COMMUNICATIONS RESEARCH (s)—C-117
 AUDIENCE RESEARCH & DEVELOPMENT (s)—C-91
 BROADCAST DATA SYSTEMS (s)—C-117
 BRUSKIN ASSOCIATES (s)—C-117
 CB COMMUNICATION INC. (s)—C-93
 CHILTON RESEARCH SERVICES (s)—C-117
 DONNELLEY MARKETING INFORMATION SERVICES (s)—C-94
 ELECTRONIC MEDIA RATING COUNCIL INC. (s)—C-116
 ELRA GROUP RESEARCH (s)—C-95
 NORMAN HECHT RESEARCH (s)—C-117, C-96
 INTERACTIVE MARKET SYSTEMS INC. (IMS) (s)—C-96
 KOMPAS/BIEL & ASSOCIATES INC. (s)—C-97
 FRANK N. MAGID ASSOCIATES (s)—C-97
 MARQUEST RESEARCH (s)—C-116
 MCHUGH & HOFFMAN INC. (s)—C-98
 MEDIALINK (s)—C-75
 NATIONAL VIDEO ASSOCIATES (s)—C-99
 NIELSEN MEDIA RESEARCH (s)—C-116
 POTOMAC TELEVISION/COMMUNICATIONS (s)—C-80
 RESEARCH SYSTEMS CORP. (ARS) (s)—C-116
 RESIDUAL MONITORING SERVICE (s)—C-118
 SIMMONS MARKET RESEARCH BUREAU (s)—C-118
 TAPSCAN INC., TVSCAN DIV. (s)—C-119
 TVQ INC. (s)—C-119
 VIDEODEX INC. (s)—C-116
 VIDEO PROBE IN FOCUS (s)—C-119
 VIDEO PROBE INDEX INC. (s)—C-103, C-116
 WLM CONSULTANTS (s)—C-115

0600-0190
Audience Research

BROADCAST DATA SYSTEMS (s)—C-117
 BROADCAST MANAGEMENT PLUS INC. (s)—C-116
 STUART N. BROTMAN (s)—C-92
 BRUSKIN ASSOCIATES (s)—C-117
 CHILTON RESEARCH SERVICES (s)—C-117
 DRAKE-CHENault (s)—C-95
 ELECTRONIC MEDIA RATING COUNCIL INC. (s)—C-116
 LOUIS HARRIS & ASSOCIATES (s)—C-117
 NORMAN HECHT RESEARCH (s)—C-117, C-96
 IBS/INTERNATIONAL BROADCAST SYSTEMS LTD. (s)—C-72
 INTERNATIONAL BROADCAST SYSTEMS INC. (s)—C-97
 MARKET FACTS INC. (s)—C-118
 MARKET OPINION RESEARCH (s)—C-118
 MARQUEST RESEARCH (s)—C-116
 MEDIAMARK RESEARCH INC. (s)—C-118
 WARREN MILLER ENTERTAINMENT (s)—C-76
 NATIONAL VIDEO ASSOCIATES (s)—C-99
 NIELSEN MEDIA RESEARCH (s)—C-116
 RESIDUAL MONITORING SERVICE (s)—C-118



Construction/Equipment Supply/Engineering/Drafting/Repair

Cable Services Company Inc.

2113 Marydale Ave., Williamsport, PA 17701
 Nationwide: 800-326-9444 • Fax: 717-322-5373

SIMMONS MARKET RESEARCH BUREAU (s)—C-118
 TAPSCAN INC., TVSCAN DIV. (s)—C-119
 VIDEO PROBE INDEX INC. (s)—C-103
 WILKIN COMMUNICATIONS (s)—C-103
 WLM CONSULTANTS (s)—C-115

0600-0200
Audio Tape Editing

ABN/FOCAL POINT TV NEWS NETWORK (s)—C-58
 ALPHA AUDIO AUTOMATION SYSTEMS (s)—C-121
 AMERICAN MOTION PICTURES (s)—C-91, C-59
 AUDIO-TV FEATURES INC. (s)—C-60
 BERNARD ASSOCIATES (s)—C-92
 BONNEVILLE MEDIA COMMUNICATIONS (s)—C-61
 CINECRAFT INC. (s)—C-63
 COMMUNICATIONS INC. (s)—C-64
 COMPRO PRODUCTIONS (s)—C-64
 CONTINENTAL FILM PRODUCTIONS CORP. (s)—C-64
 WILLIAM L. COOPER PRODUCTIONS INC. (s)—C-64
 BERT ELLIOTT SOUND INC. (s)—C-66
 FRANK GARI PRODUCTIONS INC. (s)—C-68
 HOLLYWOOD NEWSREEL SYNDICATE INC. (s)—C-71
 INTERMEDIA ARTS MINNESOTA (s)—C-71
 INTERSOUND (s)—C-72
 KAMEN AUDIO PRODUCTIONS INC. (s)—C-73
 LASER EDIT INC. (s)—C-73
 LIGHTSCAPE PRODUCTIONS INC. (s)—C-74
 MAJOR LEAGUE BASEBALL PRODUCTIONS (s)—C-74
 THE MEDIA EXCHANGE INC. (s)—C-75
 MILNER-FENWICK INC. (s)—C-76
 MORRIS VIDEO (s)—C-77
 MTL SYSTEMS INC. (s)—C-77
 MUSIFEX INC. (s)—C-77
 NATIONAL VIDEO ASSOCIATES (s)—C-99
 NFL FILMS INC. (s)—C-78
 PILOT PRODUCTIONS INC. (s)—C-80
 PRODUCTION MASTERS INC. (s)—C-80
 62nd STREET PRODUCTIONS (s)—C-83
 SKAGGS TELECOMMUNICATIONS SERVICE (s)—C-83
 SOUTHWEST FILM LABORATORY INC. (s)—C-83
 HACK SWAIN PRODUCTIONS INC. (s)—C-84
 TAPE-FILM INDUSTRIES (s)—C-84
 TECHNISONIC STUDIOS INC. (s)—C-84
 TELE-TECH ELECTRONICS LTD. (s)—C-158
 TPC COMMUNICATIONS INC. (s)—C-85
 TRANS-AMERICAN VIDEO INC. (s)—C-85
 VALENTINO MUSIC LIBRARY (s)—C-87
 WLM CONSULTANTS (s)—C-115

0600-0220
Audio Post-Production

ABN/FOCAL POINT TV NEWS NETWORK (s)—C-58
 JOHN E. ALLEN INC. (s)—C-59
 ALPHA AUDIO AUTOMATION SYSTEMS (s)—C-121
 AMERICAN MOTION PICTURES (s)—C-91, C-59
 BONNEVILLE MEDIA COMMUNICATIONS (s)—C-61

CAPITOL VIDEO COMMUNICATIONS INC. (s)—C-62
 CATALYST PRODUCTION SERVICES (s)—C-62
 CINECRAFT INC. (s)—C-63
 CINEMA ARTS INC. (s)—C-63
 COMMUNICATIONS INC. (s)—C-64
 COMPRO PRODUCTIONS (s)—C-64
 CONTINENTAL FILM PRODUCTIONS CORP. (s)—C-64
 WILLIAM L. COOPER PRODUCTIONS INC. (s)—C-64
 THOMAS CRAVEN FILM CORP. (s)—C-64
 EDITEL-CHICAGO (s)—C-66
 BERT ELLIOTT SOUND INC. (s)—C-66
 HOLLYWOOD NEWSREEL SYNDICATE INC. (s)—C-71
 HOLLYWOOD VAULTS INC. (s)—C-71
 THE INDEPENDENT GROUP OF COS. INC. (s)—C-96
 INTERMEDIA ARTS MINNESOTA (s)—C-71
 INTERSOUND (s)—C-72
 KAMEN AUDIO PRODUCTIONS INC. (s)—C-73
 LASER EDIT INC. (s)—C-73
 LIGHTSCAPE PRODUCTIONS INC. (s)—C-74
 MEDIA TECHNOLOGY ASSOCIATES LTD. (s)—C-98
 METROWEST COMMUNICATIONS GROUP (s)—C-98
 METROWEST COMMUNICATIONS GROUP INC. (s)—C-76
 MILNER-FENWICK INC. (s)—C-76
 MINCEY PRODUCTIONS INC. (s)—C-78
 MORRIS VIDEO (s)—C-77
 MTL SYSTEMS INC. (s)—C-77
 MUSIFEX INC. (s)—C-77
 NATIONAL VIDEO ASSOCIATES (s)—C-99
 NETWORK MUSIC INC. (s)—C-78
 NFL FILMS INC. (s)—C-78
 PRODUCTION MASTERS INC. (s)—C-80
 ROCK SOLID PRODUCTIONS (s)—C-82
 GLENN ROLAND FILMS (s)—C-82
 62nd STREET PRODUCTIONS (s)—C-83
 SKAGGS TELECOMMUNICATIONS SERVICE (s)—C-83
 SOUTHWEST FILM LABORATORY INC. (s)—C-83
 TAPE-FILM INDUSTRIES (s)—C-84
 TECHNISONIC STUDIOS INC. (s)—C-84
 TELE-TECH ELECTRONICS LTD. (s)—C-158
 TPC COMMUNICATIONS INC. (s)—C-85
 TRANS-AMERICAN VIDEO INC. (s)—C-85
 VALENTINO MUSIC LIBRARY (s)—C-87
 WARNER/LEVINSON CORP. (s)—C-89
 WLM CONSULTANTS (s)—C-115
 W.R.S. MOTION PICTURE & VIDEO LABS (s)—C-90

0600-0240
Auditing

ALLIED CAPITAL CORP. (s)—C-105
 CABLE ENGINEERING INC. (s)—C-92
 CABLE MARKETING SERVICES INC. (s)—C-93
 CATV AMIC CO. (s)—C-93
 CONLEY & ASSOCIATES (s)—C-108, C-94
 E & M CABLE ASSOCIATES INC. (s)—C-95
 ELECTRONIC MEDIA RATING COUNCIL INC. (s)—C-116
 N.R.C. COMMUNICATIONS INC. (s)—C-99
 SAVTAX CO. (s)—C-100
 SEMO COMMUNICATIONS CORP. (s)—C-100
 TELECRAFTER SERVICES CORP. (s)—C-102

SERVICES—0600

0600-0260

Billing

ATA INFORMATION SERVICES (s)—C-106
BUSINESS SYSTEMS INC. (s)—C-92
CABLEDATA (s)—C-92
CABLEDATA CANADA (s)—C-92
CABLETEK (s)—C-127
CUMMINS-ALLISON CORP. (s)—C-94
LBS COMMUNICATIONS INC. (s)—C-74
MICR DATA SYSTEMS (s)—C-98
PARALLEX (s)—C-149, C-99
REGISTER DATA SYSTEMS (s)—C-152
T-C SPECIALTIES CO. INC. (s)—C-102
TONER CABLE COMPUTERS INC.
(s)—C-102
VIDEO COMMUNICATIONS INC. (s)—C-103

0600-0280

Brokerage

ALEXANDER & ASSOCIATES (s)—C-91,
C-105
HENRY ANSBACHER INC. (s)—C-105
ANTENNA TECHNOLOGY CORP. (s)—C-123
AVPRO INC. (s)—C-106
BECKERMAN ASSOCIATES INC. (s)—C-106
MICHAEL S. BERKOWITZ & ASSOCIATES
(s)—C-92
BILL-DAVID ASSOCIATES INC. (s)—C-106,
C-92
BLACKBURN & CO. INC. (s)—C-106
FRANK BOYLE & CO. (s)—C-106
BRALEY/MORROW INC. (s)—C-106
BROADCAST PROPERTIES WEST INC.
(s)—C-106
BRUNING & ASSOCIATES INC. (s)—C-106
BUSINESS BROKER ASSOCIATES
(s)—C-106
CABLE INVESTMENTS INC. (s)—C-106
CABLE MEDIA ASSOCIATES (s)—C-106
ROBERT A. CHAISSON INC. (s)—C-107
CHAPMAN ASSOCIATES (s)—C-107
CHARTERHOUSE MEDIA GROUP
(s)—C-107
DONALD K. CLARK INC. (s)—C-107
COAXIAL CAPITAL ASSOCIATES INC.
(s)—C-107
COMMUNICATIONS CAPITAL CORP.
(s)—C-107
**COMMUNICATIONS EQUITY ASSOCIATES
INC.** (s)—C-93
COMMUNICATIONS FINANCIAL SERVICES
INC. (s)—C-108
R. C. CRISLER & CO. INC. (s)—C-108
DANIELS & ASSOCIATES (s)—C-108
THE DEER RIVER GROUP (s)—C-108, C-94
LINCOLN DELLAR & CO. (s)—C-108
THE DENVER GROUP INC. (s)—C-108
EDEN BROADCAST SERVICES INC.
(s)—C-108
WILLIAM A. EXLINE INC. (s)—C-109
FIRST BANK OF MINNEAPOLIS (s)—C-109
NORMAN FISCHER & ASSOCIATES INC.
(s)—C-109, C-95
MILTON Q. FORD & ASSOCIATES INC.
(s)—C-109
RICHARD A. FOREMAN ASSOCIATES INC.
(s)—C-109
FURMAN, SELZ, MAGER, DIETZ &
BIRNEY INC. (s)—C-109
GAMMON MEDIA BROKERS INC.
(s)—C-109
CLIFTON GARDINER & ASSOCIATES INC.
(s)—C-109
W. JOHN GRANDY (s)—C-110
CHARLES GREENE ASSOCIATES
(s)—C-110
HANSON & ASSOCIATES (s)—C-110
HARDESTY, PUCKETT & CO. (s)—C-110
HARMON CABLE COMMUNICATIONS
(s)—C-110
THE TED HEPBURN CO. (s)—C-110
THE HOARTY CORP. (s)—C-110, C-96
HOGAN-FELDMANN INC. (s)—C-110
THE HOLT CORP. (s)—C-110

JAMAR-RICE & ASSOCIATES (s)—C-110
THE JONES GROUP LTD. (s)—C-110
KALIL & CO. INC. (s)—C-111
KEPPER, TUPPER & FUGATT INC.
(s)—C-111
BOB KIMEL'S NEW ENGLAND MEDIA INC.
(s)—C-111
KOZACKO-HORTON CO. (s)—C-111
H. B. La RUE MEDIA BROKERS (s)—C-111
MAURY LONG & ASSOCIATES (s)—C-111
THE MAHLMAN CO. (s)—C-111
THE JACK MALONEY CO. (s)—C-111
MAZE BROADCAST INC. (d)—C-144
MCKENNA EDWARD (s)—C-112
R. E. MEADOR & ASSOCIATES (s)—C-112
MEDIA ACQUISITIONS INC. (s)—C-112
MEDIA SALES INC. (s)—C-112
MEDIALINK (s)—C-75
MERION ASSOCIATES (s)—C-112, C-98
MILLAR CO. INC. (s)—C-112
MITCHELL & ASSOCIATES INC. (s)—C-112
MONEY FINANCIAL SERVICES (s)—C-112
GEORGE MOORE & ASSOCIATES INC.
(s)—C-112
NATIONAL VIDEO ASSOCIATES (s)—C-99
ORNSTEIN COMMUNICATIONS ASSOC.
(s)—C-112
DONALD A. PERRY & ASSOCIATES INC.
(s)—C-99
JOHN L. PIERCE ASSOCIATES INC.
(s)—C-112
PYMS CABLE BROKERAGE INC. (s)—C-112
STAN RAYMOND & ASSOCIATES INC.
(s)—C-113
PAUL E. REID CO. (s)—C-113
CECIL L. RICHARDS INC. MEDIA
BROKERS (s)—C-113
RITZEL COMMUNICATIONS INC. (s)—C-113
RMT ENGINEERING INC. (s)—C-152
ROBERT W. ROUNSAVILLE & ASSOCIATES
(s)—C-113
RUNKLE, NILSON & CO. INC. (s)—C-113
SANDLER MEDIA GROUP INC. (s)—C-113
BARRY SHERMAN & ASSOCIATES INC.
(s)—C-113
GORDON SHERMAN & ASSOCIATES INC.
(s)—C-114
BURT SHERWOOD INC. (s)—C-114
HOWARD E. STARK (s)—C-114
JOHN D. STEBBINS CO. (s)—C-114
SYSTEM ASSOCIATES (s)—C-156
PARRY D. TEASDALE, STATION DEVELOP-
MENT CONSULTANT (s)—C-102
TELEVISION CABLE COMMUNICATIONS
(s)—C-102
THOBEN-VANHUSS & ASSOCIATES INC.
(s)—C-114
H. ERWIN THOMPSON ASSOCIATES INC.
(s)—C-114
PAT THOMPSON CO. (s)—C-114
THE THORBURN CO. (s)—C-114
EDWIN TORNBURG & CO. INC. (s)—C-114,
C-102
VERONIS, SUHLER & ASSOCIATES INC.
(s)—C-114
VIDEO MANAGEMENT CONSULTANTS
(s)—C-103
VONDELL & CO. (s)—C-114
WALLER CAPITAL CORP. (s)—C-114
J. N. WELLS & COMPANY INC. (s)—C-114
WLM CONSULTANTS (s)—C-115
WW ASSOCIATES (s)—C-115, C-104
WALTER S. WYDRO CONSULTANTS (s)—
C-104, C-115

0600-0283

—cable systems

ALEXANDER & ASSOCIATES (s)—C-91,
C-105
AVPRO INC. (s)—C-106
BILL-DAVID ASSOCIATES INC. (s)—C-106,
C-92
FRANK BOYLE & CO. (s)—C-106
BRUNING & ASSOCIATES INC. (s)—C-106

CABLE MEDIA ASSOCIATES (s)—C-106
CLASSIC ENTERTAINMENT PRODUCTIONS
(s)—C-63
R. C. CRISLER & CO. INC. (s)—C-108
DANIELS & ASSOCIATES (s)—C-108
THE DENVER GROUP INC. (s)—C-108
FIRST BANK OF MINNEAPOLIS (s)—C-109
CLIFTON GARDINER & ASSOCIATES INC.
(s)—C-109
JAMES R. GEORGE INC. (s)—C-110
W. JOHN GRANDY (s)—C-110
HOGAN-FELDMANN INC. (s)—C-110
KALIL & CO. INC. (s)—C-111
MEDIA ACQUISITIONS INC. (s)—C-112
MITCHELL & ASSOCIATES INC. (s)—C-112
JOHN L. PIERCE ASSOCIATES INC.
(s)—C-112
PYMS CABLE BROKERAGE INC. (s)—C-112
RITZEL COMMUNICATIONS INC. (s)—C-113
ROBERT W. ROUNSAVILLE & ASSOCIATES
(s)—C-113
SANDLER MEDIA GROUP INC. (s)—C-113
GORDON SHERMAN & ASSOCIATES INC.
(s)—C-114
THOBEN-VANHUSS & ASSOCIATES INC.
(s)—C-114
H. ERWIN THOMPSON ASSOCIATES INC.
(s)—C-114
PAT THOMPSON CO. (s)—C-114
EDWIN TORNBURG & CO. INC. (s)—C-114,
C-102
WALTER S. WYDRO CONSULTANTS (s)—
C-104, C-115

0600-0286

—media

AVPRO INC. (s)—C-106
BECKERMAN ASSOCIATES INC. (s)—C-106
BILL-DAVID ASSOCIATES INC. (s)—C-106,
C-92
CABLE MEDIA ASSOCIATES (s)—C-106
CHAPMAN ASSOCIATES (s)—C-107
R. C. CRISLER & CO. INC. (s)—C-108
WILLIAM A. EXLINE INC. (s)—C-109
FIRST BANK OF MINNEAPOLIS (s)—C-109
FURMAN, SELZ, MAGER, DIETZ &
BIRNEY INC. (s)—C-109
CLIFTON GARDINER & ASSOCIATES INC.
(s)—C-109
KALIL & CO. INC. (s)—C-111
MILLAR CO. INC. (s)—C-112
MITCHELL & ASSOCIATES INC. (s)—C-112
NATIONAL VIDEO ASSOCIATES (s)—C-99
JOHN L. PIERCE ASSOCIATES INC.
(s)—C-112
PUBLIC BROADCAST MARKETING INC.
(s)—C-52
SANDLER MEDIA GROUP INC. (s)—C-113
EDWIN TORNBURG & CO. INC. (s)—C-114

0600-0289

—newspaper

BECKERMAN ASSOCIATES INC. (s)—C-106
BILL-DAVID ASSOCIATES INC. (s)—C-106,
C-92
R. C. CRISLER & CO. INC. (s)—C-108
WILLIAM A. EXLINE INC. (s)—C-109
FIRST BANK OF MINNEAPOLIS (s)—C-109
FURMAN, SELZ, MAGER, DIETZ &
BIRNEY INC. (s)—C-109
CLIFTON GARDINER & ASSOCIATES INC.
(s)—C-109
KALIL & CO. INC. (s)—C-111
NATIONAL VIDEO ASSOCIATES (s)—C-99
SANDLER MEDIA GROUP INC. (s)—C-113
H. ERWIN THOMPSON ASSOCIATES INC.
(s)—C-114
PAT THOMPSON CO. (s)—C-114
EDWIN TORNBURG & CO. INC. (s)—C-114

0600-0292

—radio

AVPRO INC. (s)—C-106
BECKERMAN ASSOCIATES INC. (s)—C-106
BILL-DAVID ASSOCIATES INC. (s)—C-106,
C-92
BLACKBURN & CO. INC. (s)—C-106
FRANK BOYLE & CO. (s)—C-106
BRITISH INFORMATION SERVICES
(s)—C-61
BRUNING & ASSOCIATES INC. (s)—C-106
CABLE MEDIA ASSOCIATES (s)—C-106
CHAPMAN ASSOCIATES (s)—C-107
R. C. CRISLER & CO. INC. (s)—C-108
WILLIAM A. EXLINE INC. (s)—C-109
FIRST BANK OF MINNEAPOLIS (s)—C-109
FURMAN, SELZ, MAGER, DIETZ &
BIRNEY INC. (s)—C-109
CLIFTON GARDINER & ASSOCIATES INC.
(s)—C-109
W. JOHN GRANDY (s)—C-110
HOGAN-FELDMANN INC. (s)—C-110
KALIL & CO. INC. (s)—C-111
R. E. MEADOR & ASSOCIATES (s)—C-112
MEDIA ACQUISITIONS INC. (s)—C-112
MILLAR CO. INC. (s)—C-112
MITCHELL & ASSOCIATES INC. (s)—C-112
NATIONAL VIDEO ASSOCIATES (s)—C-99
JOHN L. PIERCE ASSOCIATES INC.
(s)—C-112
PYMS CABLE BROKERAGE INC. (s)—C-112
ROBERT W. ROUNSAVILLE & ASSOCIATES
(s)—C-113
SANDLER MEDIA GROUP INC. (s)—C-113
GORDON SHERMAN & ASSOCIATES INC.
(s)—C-114
JOE SULLIVAN & ASSOCIATES INC.
(s)—C-102
THOBEN-VANHUSS & ASSOCIATES INC.
(s)—C-114
H. ERWIN THOMPSON ASSOCIATES INC.
(s)—C-114
PAT THOMPSON CO. (s)—C-114
EDWIN TORNBURG & CO. INC. (s)—C-114,
C-102

0600-0295

—television

AVPRO INC. (s)—C-106
BECKERMAN ASSOCIATES INC. (s)—C-106
BILL-DAVID ASSOCIATES INC. (s)—C-106,
C-92
BLACKBURN & CO. INC. (s)—C-106
FRANK BOYLE & CO. (s)—C-106
BRITISH INFORMATION SERVICES
(s)—C-61
BRUNING & ASSOCIATES INC. (s)—C-106
CHAPMAN ASSOCIATES (s)—C-107
CLASSIC ENTERTAINMENT PRODUCTIONS
(s)—C-63
R. C. CRISLER & CO. INC. (s)—C-108
WILLIAM A. EXLINE INC. (s)—C-109
FIRST BANK OF MINNEAPOLIS (s)—C-109
FURMAN, SELZ, MAGER, DIETZ &
BIRNEY INC. (s)—C-109
CLIFTON GARDINER & ASSOCIATES INC.
(s)—C-109
W. JOHN GRANDY (s)—C-110
HOGAN-FELDMANN INC. (s)—C-110
KALIL & CO. INC. (s)—C-111
LASER EDIT INC. (s)—C-73
R. E. MEADOR & ASSOCIATES (s)—C-112
MEDIA ACQUISITIONS INC. (s)—C-112
MILLAR CO. INC. (s)—C-112
MITCHELL & ASSOCIATES INC. (s)—C-112
NATIONAL VIDEO ASSOCIATES (s)—C-99
JOHN L. PIERCE ASSOCIATES INC.
(s)—C-112
PUBLIC BROADCAST MARKETING INC.
(s)—C-52
ROBERT W. ROUNSAVILLE & ASSOCIATES
(s)—C-113
SANDLER MEDIA GROUP INC. (s)—C-113

GOROON SHERMAN & ASSOCIATES INC. (s)—C-114
JOE SULLIVAN & ASSOCIATES INC. (s)—C-102
SYSTEM ASSOCIATES (s)—C-156
THOBEN-VANHUSS & ASSOCIATES INC. (s)—C-114
PAT THOMPSON CO. (s)—C-114
EDWIN TORNBORG & CO. INC. (s)—C-114, C-102
WALTER S. WYDRO CONSULTANTS (s)—C-104, C-115

0600-0299

Cable Interconnects

CONLEY & ASSOCIATES (s)—C-94
MICROWAVE NETWORKS INC. (s)—C-98
THE :30 AIRBORNE (s)—C-119
THE :30 AIRBORNE/KLEIN & (s)—C-119

0600-0300

Cabling & Wiring

ALEXANDER & ASSOCIATES (s)—C-91, C-105
ALLIED CAPITAL CORP. (s)—C-105
ALPHA WIRE CORP. (s)—C-122
ANIXTER CANADA INC. (s)—C-123
BERNARD ASSOCIATES (s)—C-92
BIW CABLE SYSTEMS INC. (s)—C-126
CONLEY & ASSOCIATES (s)—C-94
CONTEL FEDERAL SYSTEMS SECTOR (s)—C-94
EDM & ASSOCIATES INC. (s)—C-95
HAMILTON COMMUNICATIONS CONSULTANTS INC. (s)—C-96
J. C. HUMKE & ASSOCIATES INC. (s)—C-96
IEC CO. (s)—C-138
IMMAD BROADCAST SERVICES (s)—C-139, C-96
K-TECH (s)—C-141
LASER DIODE INC. (s)—C-142
MEGA HERTZ (s)—C-144
MICROWAVE NETWORKS INC. (s)—C-98
O. D. PAGE, PROFESSIONAL ENGINEERS & CONSULTANTS (s)—C-99
SATELLITE SYSTEMS OF BREVARD (s)—C-153
SUPERIOR COMMUNICATIONS CONSTRUCTION (s)—C-156
TELECRATER SERVICES CORP. (s)—C-102
TELE-ENGINEERING CORP. (s)—C-157, C-102
UNION CONNECTOR CO. INC. (s)—C-160
VAUGHN COMMUNICATIONS GROUP (s)—C-161

0600-0340

Calibration

BRADPTS (s)—C-126
COMSONICS INC. (s)—C-94
COMWAVE (s)—C-130
IMMAD BROADCAST SERVICES (s)—C-139
PECA INC. (s)—C-149
SATELLITE SYSTEMS OF BREVARD (s)—C-153
STANDARD TAPE LABORATORY INC. (s)—C-155

0600-0360

Computer

ALLIED CAPITAL CORP. (s)—C-105
BILL-DAVID ASSOCIATES INC. (s)—C-106, C-92
BROADCAST DATA SERVICES (s)—C-92
BROADCAST MANAGEMENT PLUS INC. (s)—C-116
BUSINESS SYSTEMS INC. (s)—C-92
CABLEDATA (s)—C-92

CABLEDATA CANADA (s)—C-92
CABLE SEARCH ASSOCIATES (s)—C-93
CABLE TECHNOLOGIES INTERNATIONAL INC. (s)—C-127
CABLETEK (s)—C-127
CABLEDATA INTERNATIONAL (s)—C-93
CENTURY REPAIR & SERVICE CO. INC. (s)—C-128
COMPROMPTER INC. (s)—C-130
COMPUTER PROMPTING CORP. (s)—C-130
DATAWORLD (s)—C-94
DESIGN AUTOMATION INC. (s)—C-94
DIALOGIC COMMUNICATIONS CORP. (s)—C-132
EDSTAN STUDIO WEST (s)—C-66
HOLLYWOOD NEWSREEL SYNDICATE INC. (s)—C-71
HOLLYWOOD VAULTS INC. (s)—C-71
IMMAD BROADCAST SERVICES (s)—C-139
INTERMEDIA ARTS MINNESOTA (s)—C-97, C-71
JEFFERSON-PILOT DATA SERVICES INC. (s)—C-97
MEDIA TECHNOLOGY ASSOCIATES LTD. (s)—C-98
PARALLEX (s)—C-149, C-99
REGISTER DATA SYSTEMS (s)—C-152
RUTTER-DUNN COMMUNICATIONS (s)—C-100
SAVTAX CO. (s)—C-100
SECAGRAPHS INC. (s)—C-100
TELETECH COMMUNICATIONS (s)—C-102
TONER CABLE COMPUTERS INC. (s)—C-102
TONER CABLE EQUIPMENT INC. (s)—C-159
UNITED PRESS INTERNATIONAL (s)—C-87
VIDEO COMMUNICATIONS INC. (s)—C-103
VIDEOMEDIA (s)—C-161

0600-0380

Computer Software (see also COMPUTER SYSTEMS)

AGENCY FOR INSTRUCTIONAL TECHNOLOGY (s)—C-58
ALIAS RESEARCH INC. (s)—C-121
ALLIED CAPITAL CORP. (s)—C-105
ATA INFORMATION SERVICES (s)—C-106
BILL-DAVID ASSOCIATES INC. (s)—C-106, C-92
BLAIR MEDIA INC. (s)—C-92
BRADPTS (s)—C-126
BROADCAST DATA SERVICES (s)—C-92
BROADCAST MANAGEMENT PLUS INC. (s)—C-116
BUSINESS SYSTEMS INC. (s)—C-92
CABLEDATA (s)—C-92
CABLEDATA CANADA (s)—C-92
CABLE SERVICES GROUP (s)—C-93
CABLE TECHNOLOGIES INTERNATIONAL INC. (s)—C-127, C-93
CABLETEK (s)—C-127
CABLEDATA INTERNATIONAL (s)—C-93
STEVE CAMPUS PRODUCTIONS INC. (s)—C-61
CIPHER DIGITAL INC. (s)—C-129
COMMUNICATIONS ENGINEERING (s)—C-93
COMPREHENSIVE VIDEO SUPPLY CORP. (s)—C-130
COMPROMPTER INC. (s)—C-130
COMSONICS INC. (s)—C-94
COOLEY ASSOCIATES INC. (s)—C-94
CUBICOMP CORP. (s)—C-131
DATA CENTER MANAGEMENT INC. (s)—C-131
DESIGN AUTOMATION INC. (s)—C-94
DIALOGIC COMMUNICATIONS CORP. (s)—C-132
DONNELLEY MARKETING INFORMATION SERVICES (s)—C-94
ELECTRONIC PUBLISHERS INC. (s)—C-134
GENERIC COMPUTER SYSTEMS (s)—C-95
THE HOARTY CORP. (s)—C-110, C-96
HOLLYWOOD VAULTS INC. (s)—C-71
INTERACTIVE MARKET SYSTEMS INC. (IMS) (s)—C-96
JEFFERSON-PILOT DATA SERVICES INC. (s)—C-97



Construction/Equipment Supply/Engineering/Drafting/Repair

Cable Services Company Inc.

2113 Marydale Ave., Williamsport, PA 17701
 Nationwide: 800-326-9444 • Fax: 717-322-5373

LONG SYSTEMS INC. (s)—C-97
MEDIA COMPUTING INC. (s)—C-144
MEDIA TECHNOLOGY ASSOCIATES LTD. (s)—C-98
MEDIAMARK RESEARCH INC. (s)—C-118
LAWRENCE L. MORTON ASSOCIATES (s)—C-98
MPB TECHNOLOGIES INC. (s)—C-146, C-98
MTL SYSTEMS INC. (s)—C-77
NATHAN ASSOCIATES INC. (s)—C-98
PARALLEX (s)—C-149, C-99
PRODUCTION MASTERS INC. (s)—C-80
REGISTER DATA SYSTEMS (s)—C-152
RESIDUAL MONITORING SERVICE (s)—C-118
SECAGRAPHS INC. (s)—C-100
SOLL INC. (s)—C-155
STATUSYSTEM INC. (s)—C-155
SYSTEMATION Corp. (s)—C-156
TAPSCAN INC., TVSCAN DIV. (s)—C-119
T-C SPECIALTIES CO. INC. (s)—C-102
TELECOMMUNICATION PRODUCTS CORP. (s)—C-157
TELE-ENGINEERING CORP. (s)—C-157, C-102
TELESCRIPT INC. (s)—C-157
TELETECH COMMUNICATIONS (s)—C-102
TONER CABLE COMPUTERS INC. (s)—C-102
TONER CABLE EQUIPMENT INC. (s)—C-159
UNITED AD LABEL CO. INC. (s)—C-160
VIDEO COMMUNICATIONS INC. (s)—C-103
VIDEO DESIGN PRO (s)—C-103
VIDEOMEDIA (s)—C-161
WAVEFRONT TECHNOLOGIES INC. (s)—C-162
WAVETEK RF PRODUCTS INC. (s)—C-162
WESTERN INSTRUCTIONAL TELEVISION INC. (s)—C-89

0600-0400

Construction

ALLIED CAPITAL CORP. (s)—C-105
ANTENNA TECHNOLOGY CORP. (s)—C-123
ARBEN DESIGN (s)—C-123
THE AUSTIN CO. (s)—C-91
BERNARD ASSOCIATES (s)—C-92
BLAIR MEDIA INC. (s)—C-92
CABLEMASTERS CORP. (s)—C-93
CABLE SEARCH ASSOCIATES (s)—C-93
CABLETEK CENTER PRODUCTS INC. (s)—C-127
CATV AMIC CO. (s)—C-93
CATV SUBSCRIBER SERVICES INC. (s)—C-93
CENTRAL TOWER INC. (s)—C-128
EDM & ASSOCIATES INC. (s)—C-95
FOUR SQUARE COMMUNICATIONS INC. (s)—C-95
GROUP 3 DEVELOPMENT (s)—C-96
IEC CO. (s)—C-138
IMMAD BROADCAST SERVICES (s)—C-139
McCOOL INC. (s)—C-98
O. D. PAGE, PROFESSIONAL ENGINEERS & CONSULTANTS (s)—C-99
ROSNER TELEVISION SYSTEMS INC. (s)—C-100
SATELLITE SYSTEMS OF BREVARD (s)—C-153
SECAGRAPHS INC. (s)—C-100
STRUCTURAL SYSTEMS TECHNOLOGY INC. (s)—C-102
SUPERIOR COMMUNICATIONS CONSTRUCTION (s)—C-156
TELE-ENGINEERING CORP. (s)—C-157, C-102
VERMEER MANUFACTURING CO. (s)—C-161
VIDEOPHILE INC. (s)—C-103
WESTERN TELE-COMMUNICATIONS INC. (s)—C-162

0600-0420

—apartment pre-wiring

CABLEMASTERS CORP. (s)—C-93
CABLETEK CENTER PRODUCTS INC. (s)—C-127
CATV AMIC CO. (s)—C-93
CATV/GROUP I (s)—C-93
CATV SUBSCRIBER SERVICES INC. (s)—C-93
EDM & ASSOCIATES INC. (s)—C-95
EM ELECTRONICS INC. (s)—C-134
IEC CO. (s)—C-138
K-TECH (s)—C-141
O. D. PAGE, PROFESSIONAL ENGINEERS & CONSULTANTS (s)—C-99
SUPERIOR COMMUNICATIONS CONSTRUCTION (s)—C-156
TELECRATER SERVICES CORP. (s)—C-102
VIDEOPHILE INC. (s)—C-103

0600-0440

—cable installation

BERNARD ASSOCIATES (s)—C-92
CABLEMASTERS CORP. (s)—C-93
CABLETEK CENTER PRODUCTS INC. (s)—C-127
CATV AMIC CO. (s)—C-93
CATV/GROUP I (s)—C-93
CATV SUBSCRIBER SERVICES INC. (s)—C-93
COMTEL VIDEO SERVICES INC. (s)—C-64
EDM & ASSOCIATES INC. (s)—C-95
EM ELECTRONICS INC. (s)—C-134
GABRIEL ELECTRONICS INC. (s)—C-136
IEC CO. (s)—C-138
LIGHTING ELECTRIC OF PENNSYLVANIA INC. (s)—C-142
MEDIA SALES INC. (s)—C-112
O. D. PAGE, PROFESSIONAL ENGINEERS & CONSULTANTS (s)—C-99
RICHSER PRODUCTIONS LTD. (s)—C-82
SACHS COMMUNICATIONS INC. (s)—C-153
SUPERIOR COMMUNICATIONS CONSTRUCTION (s)—C-156
TELECRATER SERVICES CORP. (s)—C-102
TELE-ENGINEERING CORP. (s)—C-157, C-102
TRAINING DELIVERY SERVICES INC. (s)—C-102
VAUGHN COMMUNICATIONS GROUP (s)—C-161
VIDEOPHILE INC. (s)—C-103

0600-0460

—contractors

THE AUSTIN CO. (s)—C-91
BERNARD ASSOCIATES (s)—C-92
CABLEMASTERS CORP. (s)—C-93
CATV AMIC CO. (s)—C-93
CATV SUBSCRIBER SERVICES INC. (s)—C-93
IEC CO. (s)—C-138
SEMO COMMUNICATIONS CORP. (s)—C-100
TELE-ENGINEERING CORP. (s)—C-157, C-102
VIDEOPHILE INC. (s)—C-103

0600-0480

—contractors—aerial

CABLEMASTERS CORP. (s)—C-93
CABLETEK CENTER PRODUCTS INC. (s)—C-127
CATV AMIC CO. (s)—C-93
CATV SUBSCRIBER SERVICES INC. (s)—C-93

SERVICES—0600

CENTRAL TOWER INC. (s)—C-128
COMSONICS INC. (s)—C-94
EDM & ASSOCIATES INC. (s)—C-95
FOURSQUARE COMMUNICATIONS INC.
(s)—C-95
IEC CO. (s)—C-138
MICROWAVE NETWORKS INC. (s)—C-98
SEMO COMMUNICATIONS CORP.
(s)—C-100
SUPERIOR COMMUNICATIONS CON-
STRUCTION (s)—C-156
TELE-ENGINEERING CORP. (s)—C-157,
C-102
UNITED PRESS INTERNATIONAL (d)—C-87
VIDEOPHILE INC. (s)—C-103

0600-0500

—contractors—drop

CABLEMASTERS CORP. (s)—C-93
CABLETEK CENTER PRODUCTS INC.
(s)—C-127
CATV AMIC CO. (s)—C-93
CATV/GROUP I (s)—C-93
CATV SUBSCRIBER SERVICES INC.
(s)—C-93
EDM & ASSOCIATES INC. (s)—C-95
IEC CO. (s)—C-138
SEMO COMMUNICATIONS CORP.
(s)—C-100
SUPERIOR COMMUNICATIONS CON-
STRUCTION (s)—C-156
TELECRAFTER SERVICES CORP.
(s)—C-102
TELE-ENGINEERING CORP. (s)—C-102
VIDEOPHILE INC. (s)—C-103

0600-0520

—contractors—underground

CABLEMASTERS CORP. (s)—C-93
CABLETEK CENTER PRODUCTS INC.
(s)—C-127
CATV AMIC CO. (s)—C-93
CATV SUBSCRIBER SERVICES INC.
(s)—C-93
FOURSQUARE COMMUNICATIONS INC.
(s)—C-95
IEC CO. (s)—C-138
McCOOL INC. (s)—C-98
SEMO COMMUNICATIONS CORP.
(s)—C-100
SUPERIOR COMMUNICATIONS CON-
STRUCTION (s)—C-156
TELE-ENGINEERING CORP. (s)—C-157,
C-102
VERMEER MANUFACTURING CO.
(s)—C-161
VIDEOPHILE INC. (s)—C-103

0600-0540

—enclosures

ACOUSTIC SYSTEMS (s)—C-120
CABLETEK CENTER PRODUCTS INC.
(s)—C-127
MULTILINK (s)—C-147
TELE-ENGINEERING CORP. (s)—C-102
VIDEOPHILE INC. (s)—C-103

0600-0560

—satellite earth station installation

ALDEN ELECTRONICS INC. (s)—C-121
ANDREW CDRP. (s)—C-122
COMMUNICATION TECHNOLOGIES INC.
(s)—C-93
COMMUNICATIONS ENGINEERING
(s)—C-93
COMSAT VIDEO ENTERPRISES (s)—C-94
DSI COMMUNICATIONS INC. (s)—C-95

DYNAMIC TECHNOLOGY LTD. (s)—C-133
EDM & ASSOCIATES INC. (s)—C-95
GABRIEL ELECTRONICS INC. (s)—C-136
HAMILTON COMMUNICATIONS CON-
SULTANTS INC. (s)—C-96
HARRIS CORP. (s)—C-137
IEC CO. (s)—C-138
IMMAD BROADCAST SERVICES (s)—C-96
K-TECH (s)—C-141
MARCONI COMMUNICATION SYSTEMS
LTD. (s)—C-144
McCOOL INC. (s)—C-98
MICRODYNE CORP. (s)—C-144
O. D. PAGE, PROFESSIONAL ENGINEERS
& CONSULTANTS (s)—C-99
ROSNER TELEVISION SYSTEMS INC.
(s)—C-100
SATELLITE SYSTEMS OF BREVARD
(s)—C-153
SKAGGS TELECOMMUNICATIONS SERVICE
(s)—C-83
TELE-ENGINEERING CORP. (s)—C-157,
C-102
VERTEX COMMUNICATIONS CORP.
(s)—C-161
VIDEO MANAGEMENT CONSULTANTS
(s)—C-103
VIDEOPHILE INC. (s)—C-103
WESTERN TELE-COMMUNICATIONS INC.
(s)—C-162

0600-0570

—supervision

THE AUSTIN CO. (s)—C-91
BLAIR MEDIA INC. (s)—C-92
CATV SUBSCRIBER SERVICES INC.
(s)—C-93
DSI COMMUNICATIONS INC. (s)—C-95
N.R.C. COMMUNICATIONS INC. (s)—C-99
ROSNER TELEVISION SYSTEMS INC.
(s)—C-100
TENNAPEX SYSTEMS LTD. (s)—C-158

0600-0580

Consulting

ABN/FOCAL POINT TV NEWS NETWORK
(s)—C-58
AILES COMMUNICATIONS INC. (s)—C-58
ALEXANDER & ASSOCIATES (s)—C-91,
C-105
ALLIED CAPITAL CORP. (s)—C-105
HERB ALTMAN COMMUNICATIONS
RESEARCH (s)—C-117
APSC CONSULTING (s)—C-91
ARBEN DESIGN (s)—C-123
AUDIENCE RESEARCH & DEVELOPMENT
(s)—C-91
THE AUSTIN CO. (s)—C-91
AVIATION SYSTEMS ASSOCIATES INC.
(s)—C-91
AVPRO INC. (s)—C-106
BCI INC. (s)—C-92
MICHAEL S. BERKOWITZ & ASSOCIATES
(s)—C-92
BERNARD ASSOCIATES (s)—C-92
BILL-OAVID ASSOCIATES INC. (s)—C-106,
C-92
BLAIR MEDIA INC. (s)—C-92
BMC COMMUNICATIONS (s)—C-92
BOOZ, ALLEN & HAMILTON INC. (s)—C-92
BORTZ & COMPANY INC. (s)—C-92
THE HERBERT BOYER CO. (s)—C-92
BROADCAST-CABLE ASSOCIATES INC.
(s)—C-92
BROADCAST INVESTMENT ANALYSTS
INC./ FRAZIER, GROSS & KADLEC
(s)—C-92
BROAD STREET VENTURES (s)—C-92,
C-106
STUART N. BROTMAN (s)—C-92
BRUNING & ASSOCIATES INC. (s)—C-106

CABLE COMMUNICATIONS CONSULTANTS
INC. (s)—C-92
CABLE ENGINEERING INC. (s)—C-92
CABLE INVESTMENTS INC. (s)—C-106
CABLE MANAGEMENT SERVICES
(s)—C-93
CABLE MARKETING SERVICES INC.
(s)—C-93
CABLE SEARCH ASSOCIATES (s)—C-93
CABLE TECHNOLOGIES INTERNATIONAL
INC. (s)—C-127, C-93
CABLETEK (s)—C-127
THE CAMERA MART INC. (s)—C-127
WILLIAM B. CARR & ASSOCIATES INC.
(s)—C-93
CATALYST PRODUCTION SERVICES
(s)—C-82
CATV DESIGN ASSOCIATES INC. (s)—C-93
CATV SUBSCRIBER SERVICES INC.
(s)—C-93
CB COMMUNICATION INC. (s)—C-93
ROBERT A. CHAISSON INC. (s)—C-107
CHANNEL MASTER (s)—C-128
CHAPMAN ASSOCIATES (s)—C-107
CHARTERHOUSE MEDIA GROUP
(s)—C-107
CMI RESEARCH INC. (s)—C-116
COAXIAL ANALYSTS INC. (s)—C-93
COAXIAL INTERNATIONAL INC. (s)—C-93
COMMUNICATION MARKETING & CON-
SULTING LTD. (s)—C-130

COMMUNICATION RESOURCES/MEDIA

BROKERS (s)—C-107
COMMUNICATION TECHNOLOGIES INC.
(s)—C-93
COMMUNICATIONS CAPITAL CORP.
(s)—C-107
COMMUNICATIONS CAPITAL GROUP INC.
(s)—C-108
COMMUNICATIONS EQUITY ASSOCIATES
INC. (s)—C-93
COMMUNICATIONS STUDIES & PLANNING
INTERNATIONAL (s)—C-94
COMMUNICATIONS SYSTEMS GROUP
(s)—C-130
COMSAT VIDEO ENTERPRISES (s)—C-94
COMSEARCH (s)—C-94
COMSONICS INC. (s)—C-94
CDNLEY & ASSOCIATES (s)—C-108, C-94
CONTEL FEDERAL SYSTEMS SECTOR
(s)—C-94
COOLEY ASSOCIATES INC. (s)—C-94
WILLIAM L. COOPER PRODUCTIONS INC.
(s)—C-64

SOL CORNBERG (s)—C-94
CORNWALL ASSOCIATES INC. (s)—C-94
CTIC ASSOCIATES (s)—C-94
DAP TV ASSOCIATES (s)—C-65
THE DEER RIVER GROUP (s)—C-108, C-94
LINCOLN DELLAR & CO. (s)—C-108
DES ASSOCIATES (s)—C-108
DESIGN AUTOMATION INC. (s)—C-94
DIRECT VIDEO MARKETING INC. (s)—C-94
DONNELLEY MARKETING INFORMATION
SERVICES (s)—C-94
DRAKE-CHENAULT (s)—C-95
DSI COMMUNICATIONS INC. (s)—C-95
DYNAMIC TECHNOLOGY LTD. (s)—C-133
E & M CABLE ASSOCIATES INC. (s)—C-95
EBS INTERNATIONAL (s)—C-108
EDEN BROADCAST SERVICES INC.
(s)—C-108
EDM & ASSOCIATES INC. (s)—C-95
ESQUE MARKETING INC. (s)—C-117
THE EXECUTIVE TELEVISION WORKSHOP
INC. (s)—C-95
WILLIAM A. EXLINE INC. (s)—C-109
FILM SERVICE (s)—C-95
IMERO FIORENTINO ASSOCIATES INC.
(s)—C-95
FIRST CHICAGO TELEMEDIA SERVICES
(s)—C-68
NORMAN FISCHER & ASSOCIATES INC.
(s)—C-109, C-95
PAUL DEAN FORD, BROADCAST
ENGINEERING CONSULTANT (s)—C-95
RICHARD A. FOREMAN ASSOCIATES INC.
(s)—C-109

FOX/LORBER ASSOCIATES (s)—C-68
LIONEL L. FRAY & ASSOCIATES INC.
(s)—C-95
CLIFTON GARDINER & ASSOCIATES INC.
(s)—C-109
JAMES R. GEORGE INC. (s)—C-110
JEFF GOLD PRODUCTIONS INC. (s)—C-69
GOULD ENTERTAINMENT CORP. (s)—C-69
RUOOLF F. GRAF (s)—C-96
CHARLES GREENE ASSOCIATES
(s)—C-110
FREDERICK G. GRIFFIN, P.C., CON-
SULTING ENGINEER (s)—C-96
HAGUE & COMPANY (s)—C-110
HARRISON, BOND & PECARO (s)—C-96,
C-110
NORMAN HECHT RESEARCH (s)—C-117,
C-96
JAMES C. HIRSCH COMMUNICATIONS
SERVICES (s)—C-96
THE HOARTY CORP. (s)—C-110, C-96
HOFFMAN-SCHUTZ MEDIA CAPITAL INC.
(s)—C-110
HOGAN-FELDMANN INC. (s)—C-110
THE HOLT CORP. (s)—C-110
THE LARRY HOWE GROUP (s)—C-96
J. C. HUMKE & ASSOCIATES INC.
(s)—C-96
IEC CO. (s)—C-138
IMMAD BROADCAST SERVICES (s)—C-139,
C-96
INTERMEDIA ARTS MINNESOTA (s)—C-97,
C-71
IBS/INTERNATIONAL BROADCAST
SYSTEMS LTD. (s)—C-72
INTERNATIONAL BROADCAST SYSTEMS
INC. (s)—C-97
INTERNATIONAL COMMUNICATIONS
GROUP LTD. (s)—C-97
INTERNATIONAL CREATIVE MANAGEMENT
INC. (s)—C-97
INTERNATIONAL PROGRAM CON-
SULTANTS INC. (s)—C-72
INTERSTATE CABLE ENTERPRISES INC.
(s)—C-139
IRIS FILMS INC. (s)—C-72
JIM JOHNSON & ASSOCIATES INC.
(s)—C-97
KAGAN MEDIA APPRAISALS (s)—C-110
PAUL KAGAN ASSOCIATES INC. (s)—C-97
KALBA INTERNATIONAL INC. (s)—C-97
KALIL & CO. INC. (s)—C-111
THOMAS KARWIN & ASSOCIATES
(s)—C-97
KEPPER, TUPPER & FUGAT INC.
(s)—C-111
BOB KIMEL'S NEW ENGLAND MEDIA INC.
(s)—C-111
T. F. KIRKMAN INC. (s)—C-97
KOMPAS/BIEL & ASSOCIATES INC.
(s)—C-97
KOZACKO-HORTON CO. (s)—C-111
LAKART LIMITED (s)—C-141
H. B. La RUE MEDIA BROKERS (s)—C-111
LECHMAN & JOHNSON INC. (s)—C-97
LIGHTING ELECTRIC OF PENNSYLVANIA
INC. (s)—C-142
LIGHTNING ELIMINATORS & CON-
SULTANTS INC. (s)—C-142
FRANK N. MAGID ASSOCIATES (s)—C-97
THE MAHLMAN CO. (s)—C-111
MALARKEY-TAYLOR ASSOCIATES INC.
(s)—C-97
MALARKEY-TAYLOR RESEARCH (s)—C-97
THE JACK MALONEY CO. (s)—C-111
MARQUEST RESEARCH (s)—C-116
N. MARSHALL & ASSOCIATES (s)—C-144
McCOOL INC. (s)—C-98
McHUGH & HOFFMAN INC. (s)—C-98
MCKENNA EDWARD (s)—C-112
MCM COMMUNICATIONS (s)—C-75
KENNETH R. MEADES (s)—C-98
R. E. MEADOR & ASSOCIATES (s)—C-112
MEDIA COMPUTING INC. (s)—C-144
MEDIA TECHNOLOGY ASSOCIATES LTD.
(s)—C-98
MERION ASSOCIATES (s)—C-112, C-98



Construction/Equipment Supply/Engineering/Drafting/Repair

Cable Services Company/Inc.

2113 Marydale Ave., Williamsport, PA 17701
 Nationwide: 800-326-9444 • Fax: 717-322-5373

METROWEST COMMUNICATIONS GROUP (s)—C-98
 MICRO COMMUNICATIONS INC. (s)—C-144
 MICROWAVE NETWORKS INC. (s)—C-98
 MILLAR CO. INC. (s)—C-112
 MITCHELL & ASSOCIATES INC. (s)—C-112
 MORCOM SYSTEMS INC. (s)—C-98
 LAWRENCE L. MORTON ASSOCIATES (s)—C-98
 MPB TECHNOLOGIES INC. (s)—C-98
 MSI TELECOM CONSULTANTS GROUP (s)—C-98
 MULTICOM SCIENCES INTERNATIONAL INC. (s)—C-98
 ROBERT MURPHY ASSOCIATES (s)—C-98
 NATHAN ASSOCIATES INC. (s)—C-98
 NATIONAL ECONOMIC RESEARCH ASSOCIATES INC. (s)—C-98
 NATIONAL VIDEO ASSOCIATES (s)—C-99
 NAVY OFFICE OF INFORMATION (OI-03) (s)—C-78
 L. E. NELSON SALES CORP./THORN-EMI (s)—C-147
 OGLETREE PRODUCTIONS (s)—C-79
 ORNSTEIN COMMUNICATIONS ASSOC. (s)—C-112
 O. D. PAGE, PROFESSIONAL ENGINEERS & CONSULTANTS (s)—C-99
 PECA INC. (s)—C-149
 PERFORMANCE TECHNOLOGIES (s)—C-149
 DONALD A. PERRY & ASSOCIATES INC. (s)—C-99
 PHASE ONE COMMUNICATIONS INC. (s)—C-99
 POTOMAC TELEVISION/COMMUNICATIONS (s)—C-80
 THE R CORP. (s)—C-99
 RADIO'S RELIABLE RESOURCES (s)—C-99
 STAN RAYMOND & ASSOCIATES INC. (s)—C-113
 REEVES A/V SYSTEMS INC. (s)—C-81
 PAUL E. REID CO. (s)—C-113
 THE RESEARCH GROUP (s)—C-99
 RICHER PRODUCTIONS LTD. (s)—C-82
 ROCK SOLID PRODUCTIONS (s)—C-82
 GEORGE T. RODMAN INC. (s)—C-100
 RODRIGUEZ ENTERPRISES INC. (s)—C-100
 ROBERT ROSENHEIM ASSOCIATES (s)—C-82
 ROSNER TELEVISION SYSTEMS INC. (s)—C-100
 RUNKLE, NILSON & CO. INC. (s)—C-113
 RUTTER-DUNN COMMUNICATIONS (s)—C-100
SANOLER MEDIA GROUP INC. (s)—C-113
 J. M. SANSONE ASSOCIATES (s)—C-113, C-100
 SATELLITE SYSTEMS OF BREVARD (s)—C-153
 SAVTAX CO. (s)—C-100
 DAVID SCHAEFER & CO. (s)—C-82
 SCHIFF-JONES LTD. (s)—C-100
 SCIENTIFIC-ATLANTA INC. (s)—C-153
 SCOTT & CO. (s)—C-100
 M. H. SEIDEN & ASSOCIATES INC. (s)—C-100
 SEMO COMMUNICATIONS CORP. (s)—C-100
 SHAROUBIM INTERNATIONAL GROUP INC. (s)—C-154
 BARRY SHERMAN & ASSOCIATES INC. (s)—C-113
GORDON SHERMAN & ASSOCIATES INC. (s)—C-114
 BILL SIMS PARTNERS (s)—C-100
 SJOCOM INC. (s)—C-100
 THE SME GROUP INC. (s)—C-100
 SPECTRUM PLANNING INC. (s)—C-100
 STATUSYSTEM INC. (s)—C-155
 STERLING COMMUNICATIONS (s)—C-84
 STERLING INSTITUTE INC. (s)—C-100
 CLAIRE STERN ASSOCIATES INC. (s)—C-100
 STERN TELECOMMUNICATIONS CORP. (s)—C-100
 S. S. STREET & ASSOCIATES (s)—C-102
 TAILFORD ASSOCIATES CABLE GROUP (s)—C-102
 TAPE-FILM INDUSTRIES (s)—C-84
 TAPSCAN INC., TVSCAN DIV. (s)—C-119
 PARRY D. TEASDALE, STATION DEVELOPMENT CONSULTANT (s)—C-102

TELE-ENGINEERING CORP. (s)—C-157, C-102
 TELEPLEX INC. (s)—C-157
 TELESTRATEGIES (s)—C-102
 TELEVISION CABLE COMMUNICATIONS (s)—C-102
 TEMPLE, BARKER & SLOANE INC. (s)—C-102
 THE :30 AIRBORNE (s)—C-119, C-85
 THE :30 AIRBORNE/KLEIN & (s)—C-119
 H. ERWIN THOMPSON ASSOCIATES INC. (s)—C-114
 THE THORBURN CO. (s)—C-114
 EDWIN TORNBURG & CO. INC. (s)—C-114, C-102
 TRAINING DELIVERY SERVICES INC. (s)—C-102
 TRANSCOMM INC. (s)—C-102
 USA 800 (s)—C-103
 T. J. VAUGHAN & ASSOCIATES (s)—C-103
 VAUGHN COMMUNICATIONS GROUP (s)—C-161
 VEGA ASSOCIATES INC. (s)—C-103
 VERONIS, SUHLER & ASSOCIATES INC. (s)—C-114
 VIDEO MANAGEMENT CONSULTANTS (s)—C-103
 VIDEO PROBE INDEX INC. (s)—C-103, C-116
 VONDELL & CO. (s)—C-114
 WALKER MEDIA INC. (s)—C-114
 WALLER CAPITAL CORP. (s)—C-114
 WARREN & MORRIS LTD. (s)—C-103
 WASHINGTON INTERNATIONAL TELEPORT (s)—C-103
 WESTERN TELE-COMMUNICATIONS INC. (s)—C-162
 WILKIN COMMUNICATIONS (s)—C-103
 WLM CONSULTANTS (s)—C-115
 WORLD WIDE INFORMATION SERVICES INC. (s)—C-103
 WW ASSOCIATES (s)—C-115, C-104
 WALTER S. WYDRO CONSULTANTS (s)—C-104, C-115
 JIM YOUNG & ASSOCIATES INC. (s)—C-104

0600-0583**—cable**

ALEXANDER & ASSOCIATES (s)—C-91, C-105
 AVIATION SYSTEMS ASSOCIATES INC. (s)—C-91
 BRITISH INFORMATION SERVICES (s)—C-61
 BROADCAST-CABLE ASSOCIATES INC. (s)—C-92
 BROADCAST INVESTMENT ANALYSTS INC./ FRAZIER, GROSS & KADLEC (s)—C-92
 STUART N. BROTMAN (s)—C-92
 BRUNING & ASSOCIATES INC. (s)—C-106
 BRUSKIN ASSOCIATES (s)—C-117
 CABLE COMMUNICATIONS CONSULTANTS INC. (s)—C-92
 CABLE MANAGEMENT SERVICES (s)—C-93
 CABLEMEDIA ADVERTISING INC. (s)—C-93
 CABLE MEDIA ASSOCIATES (s)—C-106
 CABLE TECHNOLOGIES INTERNATIONAL INC. (s)—C-127
 CATV SUBSCRIBER SERVICES INC. (s)—C-93
 CLASSIC ENTERTAINMENT PRODUCTIONS (s)—C-63
 CMI RESEARCH INC. (s)—C-116
 COAXIAL ANALYSTS INC. (s)—C-93
 COAXIAL INTERNATIONAL INC. (s)—C-93
 COMMUNICATION TECHNOLOGIES INC. (s)—C-93
 COMSONICS INC. (s)—C-94
 CONLEY & ASSOCIATES (s)—C-108, C-94
 DESIGN AUTOMATION INC. (s)—C-94
 ESQUE MARKETING INC. (s)—C-117
 FOX/LORBER ASSOCIATES (s)—C-68
 JAMES R. GEORGE INC. (s)—C-110
 FREDERICK G. GRIFFIN, P.C., CONSULTING ENGINEER (s)—C-96
HARRISON, BONO & PECARO (s)—C-96, C-110
 NORMAN HECHT RESEARCH (s)—C-117, C-96
 KAGAN MEDIA APPRAISALS (s)—C-110
 KALIL & CO. INC. (s)—C-111
 THOMAS KARWIN & ASSOCIATES (s)—C-97
MARQUEST RESEARCH (s)—C-116
 MITCHELL & ASSOCIATES INC. (s)—C-112
 LAWRENCE L. MORTON ASSOCIATES (s)—C-98
 NATHAN ASSOCIATES INC. (s)—C-98
 ROSNER TELEVISION SYSTEMS INC. (s)—C-100
 RUTTER-DUNN COMMUNICATIONS (s)—C-100
 S. S. STREET & ASSOCIATES (s)—C-102
 TELCOM APPRAISAL (s)—C-102
 TELEPLEX INC. (s)—C-157
 EDWIN TORNBURG & CO. INC. (s)—C-114, C-102
 WLM CONSULTANTS (s)—C-115
 WW ASSOCIATES (s)—C-115, C-104

KAGAN MEDIA APPRAISALS (s)—C-110
 PAUL KAGAN ASSOCIATES INC. (s)—C-97
 KALBA INTERNATIONAL INC. (s)—C-97
 KALIL & CO. INC. (s)—C-111
 THOMAS KARWIN & ASSOCIATES (s)—C-97
MARQUEST RESEARCH (s)—C-116
 McCOOL INC. (s)—C-98
 KENNETH R. MEADES (s)—C-98
 MITCHELL & ASSOCIATES INC. (s)—C-112
 NATHAN ASSOCIATES INC. (s)—C-98
 THE R CORP. (s)—C-99
 ROSNER TELEVISION SYSTEMS INC. (s)—C-100
 RUTTER-DUNN COMMUNICATIONS (s)—C-100
SANOLER MEDIA GROUP INC. (s)—C-113
GORDON SHERMAN & ASSOCIATES INC. (s)—C-114
 S. S. STREET & ASSOCIATES (s)—C-102
 THE :30 AIRBORNE (s)—C-119, C-85
 THE :30 AIRBORNE/KLEIN & (s)—C-119
 EDWIN TORNBURG & CO. INC. (s)—C-114, C-102
 WARREN & MORRIS LTD. (s)—C-103
 WLM CONSULTANTS (s)—C-115
 THE WOLD ORGANIZATION LTD. (s)—C-103
 WW ASSOCIATES (s)—C-115, C-104
 WALTER S. WYDRO CONSULTANTS (s)—C-104, C-115

0600-0586**—expert testimony**

ALEXANDER & ASSOCIATES (s)—C-91, C-105
 AVIATION SYSTEMS ASSOCIATES INC. (s)—C-91
 BILL-DAVID ASSOCIATES INC. (s)—C-106, C-92
 BROADCAST INVESTMENT ANALYSTS INC./ FRAZIER, GROSS & KADLEC (s)—C-92
 STUART N. BROTMAN (s)—C-92
 CABLE COMMUNICATIONS CONSULTANTS INC. (s)—C-92
 CABLE MANAGEMENT SERVICES (s)—C-93
 CABLE MEDIA ASSOCIATES (s)—C-106
 COMSONICS INC. (s)—C-94
 CONLEY & ASSOCIATES (s)—C-108, C-94
 DESIGN AUTOMATION INC. (s)—C-94
 WILLIAM A. EXLINE INC. (s)—C-109
 FOX/LORBER ASSOCIATES (s)—C-68
 JAMES R. GEORGE INC. (s)—C-110
 FREDERICK G. GRIFFIN, P.C., CONSULTING ENGINEER (s)—C-96
HARRISON, BONO & PECARO (s)—C-96, C-110
 NORMAN HECHT RESEARCH (s)—C-117, C-96
 KAGAN MEDIA APPRAISALS (s)—C-110
 KALIL & CO. INC. (s)—C-111
 THOMAS KARWIN & ASSOCIATES (s)—C-97
MARQUEST RESEARCH (s)—C-116
 MITCHELL & ASSOCIATES INC. (s)—C-112
 LAWRENCE L. MORTON ASSOCIATES (s)—C-98
 NATHAN ASSOCIATES INC. (s)—C-98
 ROSNER TELEVISION SYSTEMS INC. (s)—C-100
 RUTTER-DUNN COMMUNICATIONS (s)—C-100
 S. S. STREET & ASSOCIATES (s)—C-102
 TELCOM APPRAISAL (s)—C-102
 TELEPLEX INC. (s)—C-157
 EDWIN TORNBURG & CO. INC. (s)—C-114, C-102
 WLM CONSULTANTS (s)—C-115
 WW ASSOCIATES (s)—C-115, C-104

WALTER S. WYDRO CONSULTANTS (s)—C-104, C-115
 Z-AXIS CORP. (s)—C-90

0600-0589**—radio**

THE AUSTIN CO. (s)—C-91
 AVIATION SYSTEMS ASSOCIATES INC. (s)—C-91
 BILL-DAVID ASSOCIATES INC. (s)—C-106, C-92
 BRITISH INFORMATION SERVICES (s)—C-61
 BROADCAST DATA SYSTEMS (s)—C-117
 BROADCAST INVESTMENT ANALYSTS INC./ FRAZIER, GROSS & KADLEC (s)—C-92
 STUART N. BROTMAN (s)—C-92
 BRUSKIN ASSOCIATES (s)—C-117
 CHAPMAN ASSOCIATES (s)—C-107
 COMSAT VIDEO ENTERPRISES (s)—C-94
 COMSEARCH (s)—C-94
 DESIGN AUTOMATION INC. (s)—C-94
 DRAKE-CHENAU (s)—C-95
OSI COMMUNICATIONS INC. (s)—C-95
 WILLIAM A. EXLINE INC. (s)—C-109
 FREDERICK G. GRIFFIN, P.C., CONSULTING ENGINEER (s)—C-96
HARRISON, BONO & PECARO (s)—C-96, C-110
 NORMAN HECHT RESEARCH (s)—C-117, C-96
 HOFFMAN-SCHUTZ MEDIA CAPITAL INC. (s)—C-110
 HOGAN-FELDMANN INC. (s)—C-110
 KAGAN MEDIA APPRAISALS (s)—C-110
 PAUL KAGAN ASSOCIATES INC. (s)—C-97
 KALIL & CO. INC. (s)—C-111
 THE LATHAM FOUNDATION (s)—C-73
 LOOK & CO. (s)—C-74
MARQUEST RESEARCH (s)—C-116
 N. MARSHALL & ASSOCIATES (s)—C-144
 KENNETH R. MEADES (s)—C-98
 R. E. MEADOR & ASSOCIATES (s)—C-112
 MICROWAVE NETWORKS INC. (s)—C-98
 MILLAR CO. INC. (s)—C-112
 MITCHELL & ASSOCIATES INC. (s)—C-112
 LAWRENCE L. MORTON ASSOCIATES (s)—C-98
 NATHAN ASSOCIATES INC. (s)—C-98
 NATIONAL VIDEO ASSOCIATES (s)—C-99
 ROSNER TELEVISION SYSTEMS INC. (s)—C-100
SANOLER MEDIA GROUP INC. (s)—C-113
GORDON SHERMAN & ASSOCIATES INC. (s)—C-114
 TELEPLEX INC. (s)—C-157
 THE :30 AIRBORNE (s)—C-85
 THE :30 AIRBORNE/KLEIN & (s)—C-119
 EDWIN TORNBURG & CO. INC. (s)—C-114, C-102
 WARREN & MORRIS LTD. (s)—C-103
 WILKIN COMMUNICATIONS (s)—C-103
 WLM CONSULTANTS (s)—C-115
 WALTER S. WYDRO CONSULTANTS (s)—C-104, C-115

0600-0592**—telecommunications**

A. F. ASSOCIATES INC. (s)—C-120
 APSC CONSULTING ENGINEER (s)—C-91
 AVIATION SYSTEMS ASSOCIATES INC. (s)—C-91
 BOOZ, ALLEN & HAMILTON INC. (s)—C-92

SERVICES—0600

BROADCAST INVESTMENT ANALYSTS INC./ FRAZIER, GROSS & KADLEC (s)—C-92
STUART N. BROTMAN (s)—C-92
BRUNING & ASSOCIATES INC. (s)—C-106
CATALYST PRODUCTION SERVICES (s)—C-82
COMMUNICATION TECHNOLOGIES INC. (s)—C-93
COMSEARCH (s)—C-94
COMSONICS INC. (s)—C-94
CONLEY & ASSOCIATES (s)—C-108, C-94
DESIGN AUTOMATION INC. (s)—C-94
DSI COMMUNICATIONS INC. (s)—C-95
IMERO FIORENTINO ASSOCIATES INC. (s)—C-95
JAMES R. GEORGE INC. (s)—C-110
FREDERICK G. GRIFFIN, P.C., CONSULTING ENGINEER (s)—C-96
HARRISON, BOND & PECARO (s)—C-96, C-110
INTERNATIONAL ASSOCIATION OF SATELLITE USERS (s)—C-97
KAGAN MEDIA APPRAISALS (s)—C-110
PAUL KAGAN ASSOCIATES INC. (s)—C-97
KALBA INTERNATIONAL INC. (s)—C-97
KALIL & CO. INC. (s)—C-111
THOMAS KARWIN & ASSOCIATES (p & d)—C-97
LASER EDIT INC. (s)—C-73
N. MARSHALL & ASSOCIATES (s)—C-144
MICROWAVE NETWORKS INC. (s)—C-98
LAWRENCE L. MORTON ASSOCIATES (s)—C-98
NATHAN ASSOCIATES INC. (s)—C-98
NATIONAL VIDEO ASSOCIATES (s)—C-99
PRODUCTION & SATELLITE SERVICES INC. (PSSI) (s)—C-80
ROSNER TELEVISION SYSTEMS INC. (s)—C-100
RUTTER-DUNN COMMUNICATIONS (s)—C-100
SANDLER MEDIA GROUP INC. (s)—C-113
GORDON SHERMAN & ASSOCIATES INC. (s)—C-114
TELCOM APPRAISAL (s)—C-102
TELEPLEX INC. (s)—C-157
THE :30 AIRBORNE (s)—C-85
THE :30 AIRBORNE/KLEIN & (s)—C-119
WARREN & MORRIS LTD. (s)—C-103
WASHINGTON INTERNATIONAL TELEPORT (s)—C-103
WLM CONSULTANTS (s)—C-115
THE WOLD ORGANIZATION LTD. (s)—C-103
WALTER S. WYDRO CONSULTANTS (s)—C-104, C-115

0600-0595 —television

THE AUSTIN CO. (s)—C-91
AVIATION SYSTEMS ASSOCIATES INC. (s)—C-91
BILL-DAVID ASSOCIATES INC. (s)—C-106, C-92
BLAIR MEDIA INC. (s)—C-92
BRITISH INFORMATION SERVICES (s)—C-61
BROADCAST-CABLE ASSOCIATES INC. (s)—C-92
BROADCAST DATA SYSTEMS (s)—C-117
BROADCAST INVESTMENT ANALYSTS INC./ FRAZIER, GROSS & KADLEC (s)—C-92
STUART N. BROTMAN (s)—C-92
BRUSKIN ASSOCIATES (s)—C-117
CATALYST PRODUCTION SERVICES (s)—C-82
CHAPMAN ASSOCIATES (s)—C-107
CLASSIC ENTERTAINMENT PRODUCTIONS (s)—C-83
COMMUNICATION TECHNOLOGIES INC. (s)—C-93

DAP TV ASSOCIATES (s)—C-65
DESIGN AUTOMATION INC. (s)—C-94
DSI COMMUNICATIONS INC. (s)—C-95
EBS INTERNATIONAL (s)—C-108
WILLIAM A. EXLINE INC. (s)—C-109
IMERO FIORENTINO ASSOCIATES INC. (s)—C-95
FOX/LORBER ASSOCIATES (s)—C-68
JEFF GOLD PRODUCTIONS INC. (s)—C-69
HARRISON, BOND & PECARO (s)—C-96, C-110
NORMAN HECHT RESEARCH (s)—C-117, C-96
HOFFMAN-SCHUTZ MEDIA CAPITAL INC. (s)—C-110
HOGAN-FELDMANN INC. (s)—C-110
THE LARRY HOWE GROUP (s)—C-96
IBS/INTERNATIONAL BROADCAST SYSTEMS LTD. (s)—C-72
INTERNATIONAL BROADCAST SYSTEMS INC. (s)—C-97
INTERNATIONAL PROGRAM CONSULTANTS INC. (s)—C-72
KAGAN MEDIA APPRAISALS (s)—C-110
PAUL KAGAN ASSOCIATES INC. (s)—C-97
KALIL & CO. INC. (s)—C-111
THOMAS KARWIN & ASSOCIATES (s)—C-97
KOMPAS/BIEL & ASSOCIATES INC. (s)—C-97
LASER EDIT INC. (s)—C-73
THE LATHAM FOUNDATION (s)—C-73
LOOK & CO. (s)—C-74
MARQUEST RESEARCH (s)—C-116
McM COMMUNICATIONS (s)—C-75
KENNETH R. MEADES (s)—C-98
MILLAR CO. INC. (s)—C-112
MITCHELL & ASSOCIATES INC. (s)—C-112
NATHAN ASSOCIATES INC. (s)—C-98
NATIONAL VIDEO ASSOCIATES (s)—C-99
PINNACLE COMMUNICATIONS (s)—C-80
POTOMAC TELEVISION/COMMUNICATIONS (s)—C-80
PRODUCTION & SATELLITE SERVICES INC. (PSSI) (s)—C-80
PUBLIC BROADCAST MARKETING INC. (s)—C-52
ROBERT ROSENHEIM ASSOCIATES (s)—C-82
ROSNER TELEVISION SYSTEMS INC. (s)—C-100
J. M. SANSONE ASSOCIATES (s)—C-113, C-100
GORDON SHERMAN & ASSOCIATES INC. (s)—C-114
TELEPLEX INC. (s)—C-157
THE :30 AIRBORNE (s)—C-85
THE :30 AIRBORNE/KLEIN & (s)—C-119
EDWIN TORNBURG & CO. INC. (s)—C-114, C-102
WARREN & MORRIS LTD. (s)—C-103
WASHINGTON INTERNATIONAL TELEPORT (s)—C-103
WLM CONSULTANTS (s)—C-115
THE WOLD ORGANIZATION LTD. (s)—C-103
WALTER S. WYDRO CONSULTANTS (s)—C-104, C-115

0600-0600 Credit Agencies

ALACRITY CABLE COLLECTIONS (s)—C-91
THE BANK OF NEW YORK (s)—C-106
CREDIT PROTECTION ASSOCIATION INC. (s)—C-94
INTERMEDIA ARTS MINNESOTA (s)—C-97, C-71
MARINE MIDLAND BANK N.A. (s)—C-111
M. H. SEIDEN & ASSOCIATES INC. (s)—C-100
SZABO ASSOCIATES INC., MEDIA COLLECTION (s)—C-102
WALLER CAPITAL CORP. (s)—C-114

0600-0620 Database/Information Management

ABN/FOCAL POINT TV NEWS NETWORK (s)—C-58
ALLIED CAPITAL CORP. (s)—C-105
BILL-DAVID ASSOCIATES INC. (s)—C-92
BOOZ, ALLEN & HAMILTON INC. (s)—C-92
BORTZ & COMPANY INC. (s)—C-92
BROADCAST DATA SERVICES (s)—C-92
BROADCAST DATA SYSTEMS (s)—C-117
BROADCAST MANAGEMENT PLUS INC. (s)—C-116
BUSINESS SYSTEMS INC. (s)—C-92
CABLEDATA (s)—C-92
CABLEDATA CANADA (s)—C-92
CABLE SERVICES GROUP (s)—C-93
CABLE TECHNOLOGIES INTERNATIONAL INC. (s)—C-127, C-93
CABLETEK (s)—C-127
CABLEDATA INTERNATIONAL (s)—C-93
CB COMMUNICATION INC. (s)—C-93
COAXIAL ANALYSTS INC. (s)—C-93
COMMUNICATIONS STUDIES & PLANNING INTERNATIONAL (s)—C-94
COMSEARCH (s)—C-94
CONTEL FEDERAL SYSTEMS SECTOR (s)—C-94
COOLEY ASSOCIATES INC. (s)—C-94
DATAWORLD (s)—C-94
DONNELLY MARKETING INFORMATION SERVICES (s)—C-94
ESQUE MARKETING INC. (s)—C-117
NORMAN HECHT RESEARCH (s)—C-117, C-96
HOLLYWOOD VAULTS INC. (s)—C-71
INTERACTIVE MARKET SYSTEMS INC. (IMS) (s)—C-96
JEFFERSON-PILOT DATA SERVICES INC. (s)—C-97
KOMPAS/BIEL & ASSOCIATES INC. (s)—C-97
LONG SYSTEMS INC. (s)—C-97
MARKET OPINION RESEARCH (s)—C-118
MARQUEST RESEARCH (s)—C-116
MEDIA TECHNOLOGY ASSOCIATES LTD. (s)—C-98
MEDIALINK (s)—C-75
MORCOM SYSTEMS INC. (s)—C-98
LAWRENCE L. MORTON ASSOCIATES (s)—C-98
MTL SYSTEMS INC. (s)—C-77
NATHAN ASSOCIATES INC. (s)—C-98
PARALLEX (s)—C-149, C-99
PROGRAMLINK (s)—C-99
RESIDUAL MONITORING SERVICE (s)—C-118
J. M. SANSONE ASSOCIATES (s)—C-113, C-100
SECAGRAPHS INC. (s)—C-100
CLAIRE STERN ASSOCIATES INC. (s)—C-100
TAPSCAN INC., TVSCAN DIV. (s)—C-119
T-C SPECIALTIES CO. INC. (s)—C-102
TELETECH COMMUNICATIONS (s)—C-102
TONER CABLE COMPUTERS INC. (s)—C-102
UNITED PRESS INTERNATIONAL (s)—C-87
VIDEO COMMUNICATIONS INC. (s)—C-103
WARREN PUBLISHING INC. (s)—C-103

0600-0640 Design Services, Two-Way Systems

CABLE ENGINEERING INC. (s)—C-92
CABLE LINK INC. (s)—C-127
CABLE SEARCH ASSOCIATES (s)—C-93
WILLIAM B. CARR & ASSOCIATES INC. (s)—C-93
CATV DESIGN ASSOCIATES INC. (s)—C-93
CATV SUBSCRIBER SERVICES INC. (s)—C-93
C-COR ELECTRONICS INC. (s)—C-128
CLS2 (s)—C-93

COAXIAL ANALYSTS INC. (s)—C-93
COAXIAL INTERNATIONAL INC. (s)—C-93
COMMUNICATION TECHNOLOGIES INC. (s)—C-93
COMMUNICATIONS STUDIES & PLANNING INTERNATIONAL (s)—C-94
COMSEARCH (s)—C-94
CONLEY & ASSOCIATES (s)—C-94
CODLEY ASSOCIATES INC. (s)—C-94
DECIBEL PRODUCTS INC. (s)—C-131
DONLEY CABLEVISION SUPPLY (s)—C-132
DYNAMIC TECHNOLOGY LTD. (s)—C-133
EDM & ASSOCIATES INC. (s)—C-95
EDSTAN STUDIO WEST (s)—C-66
FREDERICK G. GRIFFIN, P.C., CONSULTING ENGINEER (s)—C-96
J. C. HUMKE & ASSOCIATES INC. (s)—C-96
LASER DIODE INC. (s)—C-142
LIGHTING ELECTRIC OF PENNSYLVANIA INC. (s)—C-142
MAGNAVOX CATV SYSTEMS INC. (s)—C-143
MALARKEY-TAYLOR ASSOCIATES INC. (s)—C-97
McCOOL INC. (s)—C-98
MEDIA TECHNOLOGY ASSOCIATES LTD. (s)—C-98
MORCOM SYSTEMS INC. (s)—C-98
O. D. PAGE, PROFESSIONAL ENGINEERS & CONSULTANTS (s)—C-99
PARAMOUNT DESIGNS INC. (s)—C-99
PRIVATENET INC. (s)—C-99
GEORGE T. ROOMAN INC. (s)—C-100
ROSNER TELEVISION SYSTEMS INC. (s)—C-100
RUTTER-DUNN COMMUNICATIONS (s)—C-100
SECAGRAPHS INC. (s)—C-100
STERN TELECOMMUNICATIONS CORP. (s)—C-100
TELE-ENGINEERING CORP. (s)—C-157, C-102
VICKERMAN-ZACHARY-MILLER (s)—C-103
VIDEOPHILE INC. (s)—C-103
WESTERN TELE-COMMUNICATIONS INC. (s)—C-162
WHITMAN-OLSON (s)—C-119
WALTER S. WYDRO CONSULTANTS (s)—C-104, C-115

0600-0645 Divestitures

ALEXANDER & ASSOCIATES (s)—C-91, C-105
FRANK BOYLE & CO. (s)—C-106
STUART N. BROTMAN (s)—C-92
CHAPMAN ASSOCIATES (s)—C-107
CONLEY & ASSOCIATES (s)—C-108, C-94
HOFFMAN-SCHUTZ MEDIA CAPITAL INC. (s)—C-110
KALIL & CO. INC. (s)—C-111
PITTSBURGH NATIONAL BANK (s)—C-112
TELCOM APPRAISAL (s)—C-102

0600-0660 Earth Station Site Selection

ALDEN ELECTRONICS INC. (s)—C-121
ANTENNA TECHNOLOGY CORP. (s)—C-123
WILLIAM B. CARR & ASSOCIATES INC. (s)—C-93
COMMUNICATION TECHNOLOGIES INC. (s)—C-93
COMMUNICATIONS ENGINEERING (s)—C-93
COMMUNICATIONS SYSTEMS GROUP (s)—C-130
COMSAT VIDEO ENTERPRISES (s)—C-94
COMSEARCH (s)—C-94
COMSONICS INC. (s)—C-94
CONLEY & ASSOCIATES (s)—C-94

COOLEY ASSOCIATES INC. (s)—C-94
OSI COMMUNICATIONS INC. (s)—C-95
 EDM & ASSOCIATES INC. (s)—C-95
 FREDERICK G. GRIFFIN, P.C., CONSULTING ENGINEER (s)—C-96
 HAMILTON COMMUNICATIONS CONSULTANTS INC. (s)—C-96
 J. C. HUMKE & ASSOCIATES INC. (s)—C-96
 LIGHTING ELECTRIC OF PENNSYLVANIA INC. (s)—C-142
 MEDIA TECHNOLOGY ASSOCIATES LTD. (s)—C-98
 MORCOM SYSTEMS INC. (s)—C-98
 MULTICOMM SCIENCES INTERNATIONAL INC. (s)—C-98
 O. D. PAGE, PROFESSIONAL ENGINEERS & CONSULTANTS (s)—C-99
 PHASE ONE COMMUNICATIONS INC. (s)—C-99
 PRODUCTION & SATELLITE SERVICES INC. (PSSI) (s)—C-80
 RADIO TOWER CO. INC. (s)—C-151
 SATELLITE SYSTEMS OF BREVARD (s)—C-153
 SCIENTIFIC-ATLANTA INC. (s)—C-153
 SKAGGS TELECOMMUNICATIONS SERVICE (s)—C-83
 SPECTRUM PLANNING INC. (s)—C-100
 STERN TELECOMMUNICATIONS CORP. (s)—C-100
 TELE-ENGINEERING CORP. (s)—C-157, C-102
 VIDEOPHILE INC. (s)—C-103
 WASHINGTON INTERNATIONAL TELEPORT (s)—C-103
 WESTERN TELE-COMMUNICATIONS INC. (s)—C-162
 WALTER S. WYDRO CONSULTANTS (s)—C-104, C-115

0600-0670

Editing Services (see Videotape Editing & Audio Tape Editing in this category)

**0600-0700
Engineering**

AEG BAYLY INC. (s)—C-120
A. F. ASSOCIATES INC. (s)—C-120
 ALLIED CAPITAL CORP. (s)—C-105
 ANTENNA TECHNOLOGY CORP. (s)—C-123
 THE AUSTIN CO. (s)—C-91
 AVIATION SYSTEMS ASSOCIATES INC. (s)—C-91
 BERNARD ASSOCIATES (s)—C-92
 BLAIR MEDIA INC. (s)—C-92
 BROADCAST ENGINEERING INC. (s)—C-92
 BROADCAST MICROWAVE SERVICES INC. (s)—C-126
 CABLE ENGINEERING INC. (s)—C-92
 CABLEMASTERS CORP. (s)—C-93
 CABLE SEARCH ASSOCIATES (s)—C-93
 THE CAMERA MART INC. (s)—C-127
 WILLIAM B. CARR & ASSOCIATES INC. (s)—C-93
 CATALYST PRODUCTION SERVICES (s)—C-62
 CATV DESIGN ASSOCIATES INC. (s)—C-93
 CATV SUBSCRIBER SERVICES INC. (s)—C-93
 CENTRAL TOWER INC. (s)—C-128
 CHANNEL MASTER (s)—C-128
 CLS2 (s)—C-93
 COAXIAL ANALYSTS INC. (s)—C-93
 COMMUNICATION TECHNOLOGIES INC. (s)—C-93
 COMMUNICATIONS ENGINEERING (s)—C-93
 COMMUNICATIONS SYSTEMS GROUP (s)—C-130
 COMSAT VIDEO ENTERPRISES (s)—C-94

COMSEARCH (s)—C-94
 COMSONICS INC. (s)—C-130, C-94
 COMWAVE (s)—C-130
 CONLEY & ASSOCIATES (s)—C-94
 CONTEL FEDERAL SYSTEMS SECTOR (s)—C-94
 COOLEY ASSOCIATES INC. (s)—C-94
 DESIGN AUTOMATION INC. (s)—C-94
 DOLBY LABORATORIES INC. (s)—C-132
DSI COMMUNICATIONS INC. (s)—C-95
 EDM & ASSOCIATES INC. (s)—C-95
 JAMES R. GEORGE INC. (s)—C-110
 GLOBAL SYSTEMS CORP. (s)—C-136
 RUDOLF F. GRAF (s)—C-96
 FREDERICK G. GRIFFIN, P.C., CONSULTING ENGINEER (s)—C-96
 HAMILTON COMMUNICATIONS CONSULTANTS INC. (s)—C-96
 HASTAD ENGINEERING COMPANY (s)—C-96
 IEC CO. (s)—C-138
 IMMAD BROADCAST SERVICES (s)—C-139, C-96
 INTERSTATE CABLE ENTERPRISES INC. (s)—C-139
 M. A. KEMPNER INC. (s)—C-73
 KLINE TOWERS (s)—C-141
 KOMPAS/BIEL & ASSOCIATES INC. (s)—C-97
 LASER DIODE INC. (s)—C-142
 LECHMAN & JOHNSON INC. (s)—C-97
 LIGHTING ELECTRIC OF PENNSYLVANIA INC. (s)—C-142
 MAGNAVOX CATV SYSTEMS INC. (s)—C-143
MALARKEY-TAYLOR ASSOCIATES INC. (s)—C-97, C-111
 MARCONI COMMUNICATION SYSTEMS LTD. (s)—C-144
 McCOOL INC. (s)—C-98
 MEDIA TECHNOLOGY ASSOCIATES LTD. (s)—C-98
 MICRO COMMUNICATIONS INC. (s)—C-144
 LAWRENCE L. MORTON ASSOCIATES (s)—C-98
 MPB TECHNOLOGIES INC. (s)—C-146, C-98
 MTL SYSTEMS INC. (s)—C-77
 MULTICOMM SCIENCES INTERNATIONAL INC. (s)—C-98
 NAC INC. (s)—C-147
 N.R.C. COMMUNICATIONS INC. (s)—C-99
 FRED A. NUDD CORP. (s)—C-148
 O. D. PAGE, PROFESSIONAL ENGINEERS & CONSULTANTS (s)—C-99
 PARAMOUNT DESIGNS INC. (s)—C-99
 PASSIVE DEVICES INC. (s)—C-149
 PECA INC. (s)—C-149
 PERFORMANCE TECHNOLOGIES (s)—C-149
 RADIO TOWER CO. INC. (s)—C-151
 REACH ELECTRONICS INC. (s)—C-152
 REEVES A/V SYSTEMS INC. (s)—C-81
 ROCKWELL INTERNATIONAL CORP. (s)—C-152
 ROSNER TELEVISION SYSTEMS INC. (s)—C-100
 RUTTER-DUNN COMMUNICATIONS (s)—C-100
 SATELLITE SYSTEMS OF BREVARD (s)—C-153
 SECAGRAPHS INC. (s)—C-100
 SPECTRUM PLANNING INC. (s)—C-100
 STERN TELECOMMUNICATIONS CORP. (s)—C-100
 STRUCTURAL SYSTEMS TECHNOLOGY INC. (s)—C-102
 S.W.R. INC. (s)—C-156
 TELE-ENGINEERING CORP. (s)—C-157, C-102
 TELE-MEASUREMENTS INC. (s)—C-102
 TENNAPLEX SYSTEMS LTD. (s)—C-158
 THOMSON LGT (s)—C-159
 TRANSMISSION STRUCTURES LIMITED (s)—C-159
 UNITED PRESS INTERNATIONAL (d)—C-87
 T. J. VAUGHAN & ASSOCIATES (s)—C-103

VAUGHN COMMUNICATIONS GROUP (s)—C-161
 VICKERMAN-ZACHARY-MILLER (s)—C-103
 VIDEO MANAGEMENT CONSULTANTS (s)—C-103
 VIDEOMEDIA (s)—C-161
 WESTERN TELE-COMMUNICATIONS INC. (s)—C-162
 WALTER S. WYDRO CONSULTANTS (s)—C-104, C-115

0600-0720**Engineering Consulting**

A. F. ASSOCIATES INC. (s)—C-120
 ALFORD ENGINEERING INC. (s)—C-91
 ALLIED CAPITAL CORP. (s)—C-105
 ANTENNA TECHNOLOGY CORP. (s)—C-123
 AUGAT COMMUNICATIONS GROUP INC. (s)—C-124
 THE AUSTIN CO. (s)—C-91
 AVIATION SYSTEMS ASSOCIATES INC. (s)—C-91
 BERNARD ASSOCIATES (s)—C-92
 BOOZ, ALLEN & HAMILTON INC. (s)—C-92
 THE HERBERT BOYER CO. (s)—C-92
 BROADCAST ENGINEERING INC. (s)—C-92
 CABLE ENGINEERING INC. (s)—C-92
 CABLE MANAGEMENT SERVICES (s)—C-93
 CABLEMASTERS CORP. (s)—C-93
 CABLE SEARCH ASSOCIATES (s)—C-93
 CABLE TECHNOLOGIES INTERNATIONAL INC. (s)—C-93
 WILLIAM B. CARR & ASSOCIATES INC. (s)—C-93
 CATALYST PRODUCTION SERVICES (s)—C-62
 CATV DESIGN ASSOCIATES INC. (s)—C-93
 CATV SUBSCRIBER SERVICES INC. (s)—C-93
C-COR ELECTRONICS INC. (s)—C-128
 CENTRAL TOWER INC. (s)—C-128
 CLS2 (s)—C-93
 COAXIAL ANALYSTS INC. (s)—C-93
 COAXIAL INTERNATIONAL INC. (s)—C-93
 COMMUNICATION MARKETING & CONSULTING LTD. (s)—C-130
 COMMUNICATION TECHNOLOGIES INC. (s)—C-93
 COMMUNICATIONS ENGINEERING (s)—C-93
 COMMUNICATIONS STUDIES & PLANNING INTERNATIONAL (s)—C-94
 COMSAT VIDEO ENTERPRISES (s)—C-94
 COMSEARCH (s)—C-94
 COMSONICS INC. (s)—C-130, C-94
 CONLEY & ASSOCIATES (s)—C-108, C-94
 CONTEL FEDERAL SYSTEMS SECTOR (s)—C-94
 CODLEY ASSOCIATES INC. (s)—C-94
 CTIC ASSOCIATES (s)—C-94
 DESIGN AUTOMATION INC. (s)—C-94
DSI COMMUNICATIONS INC. (s)—C-95
 EDM & ASSOCIATES INC. (s)—C-95
 PAUL DEAN FORD, BROADCAST ENGINEERING CONSULTANT (s)—C-95
 FREZZOLINI ELECTRONICS INC. (s)—C-135
 JAMES R. GEORGE INC. (s)—C-110
 GLOBAL SYSTEMS CORP. (s)—C-136
 RUDOLF F. GRAF (s)—C-96
 FREDERICK G. GRIFFIN, P.C., CONSULTING ENGINEER (s)—C-96
 HAMILTON COMMUNICATIONS CONSULTANTS INC. (s)—C-96
 HASTAD ENGINEERING COMPANY (s)—C-96
 J. C. HUMKE & ASSOCIATES INC. (s)—C-96
 IEC CO. (s)—C-138
 IMMAD BROADCAST SERVICES (s)—C-96
 INTERNATIONAL ASSOCIATION OF SATELLITE USERS (s)—C-97
 PAUL KAGAN ASSOCIATES INC. (s)—C-97
 M. A. KEMPNER INC. (s)—C-73

KOMPAS/BIEL & ASSOCIATES INC. (s)—C-97
 LECHMAN & JOHNSON INC. (s)—C-97
 LIGHTNING ELIMINATORS & CONSULTANTS INC. (s)—C-142
MALARKEY-TAYLOR ASSOCIATES INC. (s)—C-111
 N. MARSHALL & ASSOCIATES (s)—C-144
 McCOOL INC. (s)—C-98
 KENNETH R. MEADES (s)—C-98
 MEDIA SALES INC. (s)—C-112
 MEDIA TECHNOLOGY ASSOCIATES LTD. (s)—C-98
 MICRO COMMUNICATIONS INC. (s)—C-144
 MORCOM SYSTEMS INC. (s)—C-98
 LAWRENCE L. MORTON ASSOCIATES (s)—C-98
 MPB TECHNOLOGIES INC. (s)—C-146, C-98
 MSI TELECOM CONSULTANTS GROUP (s)—C-98
 MTL SYSTEMS INC. (s)—C-77
 MULTICOMM SCIENCES INTERNATIONAL INC. (s)—C-98
 FRED A. NUDD CORP. (s)—C-148
 O. D. PAGE, PROFESSIONAL ENGINEERS & CONSULTANTS (s)—C-99
 PARAMOUNT DESIGNS INC. (s)—C-99
 PERFORMANCE TECHNOLOGIES (s)—C-149
 DONALD A. PERRY & ASSOCIATES INC. (s)—C-99
 PHASE ONE COMMUNICATIONS INC. (s)—C-99
 RADIO TOWER CO. INC. (s)—C-151
 REACH ELECTRONICS INC. (s)—C-152
 REEVES A/V SYSTEMS INC. (s)—C-81
 ROGERS ENGINEERING (s)—C-100
 ROSNER TELEVISION SYSTEMS INC. (s)—C-100
 RUTTER-DUNN COMMUNICATIONS (s)—C-100
 SATELLITE SYSTEMS OF BREVARD (s)—C-153
 SEMO COMMUNICATIONS CORP. (s)—C-100
 SKAGGS TELECOMMUNICATIONS SERVICE (s)—C-83
 SPECTRUM PLANNING INC. (s)—C-100
 STAINLESS INC. (s)—C-155
 STATUSYSTEM INC. (s)—C-155
 STERN TELECOMMUNICATIONS CORP. (s)—C-100
 STRUCTURAL SYSTEMS TECHNOLOGY INC. (s)—C-102
 TELCOM APPRAISAL (s)—C-102
 TELE-ENGINEERING CORP. (s)—C-157, C-102
 TELE-MEASUREMENTS INC. (s)—C-157, C-102
 TELEPLEX INC. (s)—C-157
 THOMSON LGT (s)—C-159
 TRAINING DELIVERY SERVICES INC. (s)—C-102
 TRANSCOMM INC. (s)—C-102
 TRANSMISSION STRUCTURES LIMITED (s)—C-159
 T. J. VAUGHAN & ASSOCIATES (s)—C-103
 VAUGHN COMMUNICATIONS GROUP (s)—C-161
 VICKERMAN-ZACHARY-MILLER (s)—C-103
 VIDEO MANAGEMENT CONSULTANTS (s)—C-103
 VIDEOMEDIA (s)—C-161
 WESTERN TELE-COMMUNICATIONS INC. (s)—C-162
 WLM CONSULTANTS (s)—C-115
 WALTER S. WYDRO CONSULTANTS (s)—C-104, C-115

0600-0740**Entertainment & Booking**

AILES COMMUNICATIONS INC. (s)—C-58
 FILMS INC. (s)—C-67
 JEFF GOLD PRODUCTIONS INC. (s)—C-69

SERVICES—0600

LARRY HARMON PICTURES CORP.
(s)—C-70
JOHN ILTIS ASSOCIATES (s)—C-96
INTERMEDIA ARTS MINNESOTA (s)—C-97,
C-71
INTERNATIONAL HOME ENTERTAINMENT
INC. (s)—C-72
LBS COMMUNICATIONS INC. (s)—C-74
MCA TV (s)—C-75
MEDIALINK (s)—C-75
NCTV, NATIONAL COLLEGE TELEVISION
(s)—C-78
RICHARD H. ROFFMAN ASSOCIATES
(s)—C-82
JOSEPH SIEGMAN INC. (s)—C-83
WARNER BROTHERS TELEVISION
DISTRIBUTION (s)—C-88
WW ASSOCIATES (s)—C-115, C-104

0600-0760

Equipment Rental

ALLIED CAPITAL CORP. (s)—C-105
AMERICAN MOTION PICTURES (s)—C-91,
C-59
BAY AREA MOBILETAPE INC. (s)—C-60
BCS (s)—C-125
BESTWEST GRIP & LIGHTING INC.
(s)—C-125
BEXEL CORP. (s)—C-60
CABLETEK (s)—C-127
THE CAMERA MART INC. (s)—C-127
STEVE CAMPUS PRODUCTIONS INC.
(s)—C-61
CATALYST PRODUCTION SERVICES
(s)—C-62
CENTER VIDEO INDUSTRIAL CO. INC.
(s)—C-128
CINECRAFT INC. (s)—C-63
COMMUNICATION MARKETING & CON-
SULTING LTD. (s)—C-130
COMMUNICATIONS SYSTEMS GROUP
(s)—C-130
CONUS COMMUNICATIONS (s)—C-64
CONUS-TV DIRECT (s)—C-64
CUSTOM FILMS/VIDEO INC. (s)—C-65
DEDO WEIGERT FILM GmbH (s)—C-132
HAL DENNIS PRODUCTIONS (s)—C-65
GGP SPORTS (s)—C-69
GLEN ROCK GRAPHICS (s)—C-136
HARRIS FARINON (s)—C-137
IEC CO. (s)—C-138
INTERMEDIA ARTS MINNESOTA (s)—C-97,
C-71
KEYLITE PSI (s)—C-141
LANDY ASSOCIATES INC. (s)—C-141
LASER EDIT INC. (s)—C-73
MICROWAVE RADIO CORP. (s)—C-145
MIDWEST COMMUNICATIONS CORP.
(s)—C-145
MILNER-FENWICK INC. (s)—C-76
MINCEY PRODUCTIONS INC. (s)—C-76
MODE 2 PRODUCTIONS INC. (s)—C-77
MOLE-RICHARDSON CO. (s)—C-146
MORRIS VIDEO (s)—C-77
MOTION PICTURE CO. INC. (s)—C-98
NAC INC. (s)—C-147
BETACAM-NEW VISION (s)—C-78
NORTHWEST MOBILE TELEVISION
(s)—C-78
PARALLEX (s)—C-149, C-99
PHOTO-SONICS INC. (s)—C-149
PROSTAR (s)—C-99
RALEIGH STUDIOS (s)—C-81
ROCK SOLID PRODUCTIONS (s)—C-82
WARREN ROSENBERG VIDEO SERVICES
INC. (s)—C-82
SCIENTIFIC-ATLANTA INC. (s)—C-153
STEENBECK INC. (s)—C-156
TELE-MEASUREMENTS INC. (s)—C-102
TELE-TECH ELECTRONICS LTD. (s)—C-158
THE TOY SPECIALISTS (s)—C-159
VIDEO MANAGEMENT CONSULTANTS
(s)—C-103
WINDSOR VIDEO (s)—C-89

WTTW CHANNEL 11/ENTERPRISES
GROUP (s)—C-90

0600-0780

Equipment Resale

JOHN E. ALLEN INC. (s)—C-59
ALLIED CAPITAL CORP. (s)—C-105
BCS (s)—C-125
BESTWEST GRIP & LIGHTING INC.
(s)—C-125
BEXEL CORP. (s)—C-60
BRADPTS (s)—C-126
CABLE LINK INC. (s)—C-127
CABLE TECHNOLOGIES INTERNATIONAL
INC. (s)—C-93
CABLETEK (s)—C-127
THE CAMERA MART INC. (s)—C-127
CENTER VIDEO INDUSTRIAL CO. INC.
(s)—C-128
CINEMA ARTS INC. (s)—C-63
COMMUNICATIONS SYSTEMS GROUP
(s)—C-130
COMSONICS INC. (s)—C-130, C-94
COMTEL VIDEO SERVICES INC. (s)—C-94,
C-64
HAL DENNIS PRODUCTIONS (s)—C-65
DIGITRACE INC. (s)—C-132
THE HOLT CORP. (s)—C-110
IEC CO. (s)—C-138
INTERNATIONAL ASSOCIATION OF
SATELLITE USERS (s)—C-97
INTRASTELLER ELECTRONICS (s)—C-139
KEYLITE PSI (s)—C-141
MAZE BROADCAST INC. (d)—C-144
PARALLEX (s)—C-149, C-99
PERFORMANCE TECHNOLOGIES
(s)—C-149
REEVES A/V SYSTEMS INC. (s)—C-81
RMT ENGINEERING INC. (s)—C-152
SATELLITE SYSTEMS OF BREVARD
(s)—C-153
SAVTAX CO. (s)—C-100
SCIENTIFIC-ATLANTA INC. (s)—C-153
STEENBECK INC. (s)—C-156
SYSTEM ASSOCIATES (s)—C-156
TELE-TECH ELECTRONICS LTD. (s)—C-158
VIDEO MANAGEMENT CONSULTANTS
(s)—C-103

0600-0800

Facility Design & Engineering

ACOUSTIC SYSTEMS (s)—C-120
A. F. ASSOCIATES INC. (s)—C-120
THE AUSTIN CO. (s)—C-91
BLAIR MEDIA INC. (s)—C-92
BROADCAST ENGINEERING INC. (s)—C-92
CABLE LINK INC. (s)—C-127
WILLIAM B. CARR & ASSOCIATES INC.
(s)—C-93
CATALYST PRODUCTION SERVICES
(s)—C-62
CLS2 (s)—C-93
COAXIAL ANALYSTS INC. (s)—C-93
COAXIAL INTERNATIONAL INC. (s)—C-93
COMMUNICATION TECHNOLOGIES INC.
(s)—C-93
COMMUNICATIONS SYSTEMS GROUP
(s)—C-130
COMSAT VIDEO ENTERPRISES (s)—C-94
COMSEARCH (s)—C-94
CODLEY ASSOCIATES INC. (s)—C-94
SOL CORNBERG (s)—C-94
CORNWALL ASSOCIATES INC. (s)—C-94
DSI COMMUNICATIONS INC. (s)—C-95
DYNAMIC TECHNOLOGY LTD. (s)—C-133
EDM & ASSOCIATES INC. (s)—C-95
IMERO FIORENTINO ASSOCIATES INC.
(s)—C-95
FREDERICK G. GRIFFIN, P.C., CON-
SULTING ENGINEER (s)—C-96
HAMILTON COMMUNICATIONS CON-
SULTANTS INC. (s)—C-96

HASTAD ENGINEERING COMPANY
(s)—C-96
J. C. HUMKE & ASSOCIATES INC.
(s)—C-96
IEC CO. (s)—C-138
IMMAD BROADCAST SERVICES (s)—C-96
K-TECH (s)—C-141
LAKART LIMITED (s)—C-141
LANDY ASSOCIATES INC. (s)—C-141
LAWRENCE L. MORTON ASSOCIATES
(s)—C-98
NATIONAL VIDEO ASSOCIATES (s)—C-99
O. D. PAGE, PROFESSIONAL ENGINEERS
& CONSULTANTS (s)—C-99
PRIVATENET INC. (s)—C-99
RADIO TOWER CO. INC. (s)—C-151
REEVES A/V SYSTEMS INC. (s)—C-81
ROCK SOLID PRODUCTIONS (s)—C-82
ROCKWELL INTERNATIONAL CORP.
(s)—C-152
ROSNER TELEVISION SYSTEMS INC.
(s)—C-100
RUTTER-DUNN COMMUNICATIONS
(s)—C-100
SATELLITE SYSTEMS OF BREVARD
(s)—C-153
SPECTRUM PLANNING INC. (s)—C-100
STATUSYSTEM INC. (s)—C-155
STERN TELECOMMUNICATIONS CORP.
(s)—C-100
TELE-ENGINEERING CORP. (s)—C-102
TELE-MEASUREMENTS INC. (s)—C-102
T. J. VAUGHAN & ASSOCIATES (s)—C-103
VAUGHN COMMUNICATIONS GROUP
(s)—C-161
WALTER S. WYDRO CONSULTANTS
(s)—C-104

0600-0801

Feasibility Studies

ALEXANDER & ASSOCIATES (s)—C-91,
C-105
THE AUSTIN CO. (s)—C-91
BODZ, ALLEN & HAMILTON INC. (s)—C-92
BROADCAST INVESTMENT ANALYSTS
INC./ FRAZIER, GROSS & KADLEC
(s)—C-92
BROADCAST MICROWAVE SERVICES INC.
(s)—C-126
STUART N. BROTMAN (s)—C-92
CABLE COMMUNICATIONS CONSULTANTS
INC. (s)—C-92
COMSEARCH (s)—C-94
DSI COMMUNICATIONS INC. (s)—C-95
ESQUE MARKETING INC. (s)—C-117
FREDERICK G. GRIFFIN, P.C., CON-
SULTING ENGINEER (s)—C-96
HARRISON, BOND & PECARO (s)—C-96,
C-110
HASTAD ENGINEERING COMPANY
(s)—C-96
NORMAN HECHT RESEARCH (s)—C-117,
C-96
THE LARRY HOWE GROUP (s)—C-96
KAGAN MEDIA APPRAISALS (s)—C-110
KOMPAS/BIEL & ASSOCIATES INC.
(s)—C-97
MARQUEST RESEARCH (s)—C-116
N. MARSHALL & ASSOCIATES (s)—C-144
McCOOL INC. (s)—C-98
LAWRENCE L. MORTON ASSOCIATES
(s)—C-98
NATHAN ASSOCIATES INC. (s)—C-98
NATIONAL VIDEO ASSOCIATES (s)—C-99
ROSNER TELEVISION SYSTEMS INC.
(s)—C-100
RUTTER-DUNN COMMUNICATIONS
(s)—C-100
STRUCTURAL SYSTEMS TECHNOLOGY
INC. (s)—C-102
WILKIN COMMUNICATIONS (s)—C-103
WLM CONSULTANTS (s)—C-115
WW ASSOCIATES (s)—C-115, C-104
WALTER S. WYDRO CONSULTANTS
(s)—C-104

0600-0802

Film

ABC DISTRIBUTION CO. (s)—C-58
ABN/FOCAL POINT TV NEWS NETWORK
(s)—C-58
ALLEGRO PRODUCTIONS INC. (s)—C-59
JOHN E. ALLEN INC. (s)—C-59
ALMI PICTURES INC. (s)—C-59
ANIFORMS INC. (s)—C-59
ROBERT BARON & ASSOCIATES (s)—C-60
BAUMAN BIBLE TELECASTS (s)—C-60
BAVARIA FILM GmbH (s)—C-60
BIJOU PRODUCTIONS (s)—C-61
BONNEVILLE MEDIA COMMUNICATIONS
(s)—C-61
CABLE FILMS & CABLE VIDEO (s)—C-61
STEVE CAMPUS PRODUCTIONS INC.
(s)—C-61
CATHEDRAL FILMS (s)—C-62
CINEMA ARTS INC. (s)—C-63
CINE MAGNETICS VIDEO & FILM
LABORATORIES (s)—C-63
CINETUDES FILM PRODUCTIONS LTD.
(s)—C-63
CONSULATE GENERAL OF THE
NETHERLANDS (s)—C-64
CONTINENTAL FILM PRODUCTIONS CORP.
(s)—C-64
WILLIAM L. COOPER PRODUCTIONS INC.
(s)—C-64
CORAL PICTURES CORP. (s)—C-64
DAP TV ASSOCIATES (s)—C-65
DIXIE ENTERTAINMENT PRODUCTIONS
INC. (s)—C-65
CAL DUNN STUDIOS INC. (s)—C-66
ENCYCLOPAEDIA BRITANNICA EDUCA-
TIONAL CORP. (s)—C-66
ENTERPRISES PRODUCTIONS INC.
(s)—C-66
EURAMCO INTERNATIONAL INC. (s)—C-66
EXCEL TELEMEDIA INTERNATIONAL
CORP. (s)—C-67
EYE CONTACT INC. (s)—C-67
FAMILY FILMS (s)—C-67
FILMACK STUDIOS (s)—C-67
FILMTREAT INTERNATIONAL CORP.
(s)—C-67
FOX/LORBER ASSOCIATES (s)—C-68
JEFF GOLD PRODUCTIONS INC. (s)—C-69
THE SAMUEL GOLDWYN TELEVISION CO.
(s)—C-69
GOULD ENTERTAINMENT CORP. (s)—C-69
LARRY HARMON PICTURES CORP.
(s)—C-70
HARMONY GOLD USA INC. (s)—C-70
HERITAGE ENTERTAINMENT INC. (s)—C-71
HOLLYWOOD VAULTS INC. (s)—C-71
I.N.I. ENTERTAINMENT GROUP INC.
(s)—C-71
IBS/INTERNATIONAL BROADCAST
SYSTEMS LTD. (s)—C-72
INTERNATIONAL BROADCAST SYSTEMS
INC. (s)—C-97
INTERNATIONAL PROGRAM CON-
SULTANTS INC. (s)—C-72
INTERNATIONAL TELE-FILM ENTER-
PRISES LTD. (s)—C-72
INTERNATIONAL TELEVISION FILM
DISTRIBUTING CO (s)—C-72
KULTUR INTERNATIONAL FILMS INC.
(s)—C-73
LASER EDIT INC. (s)—C-73
LINSMAN FILM (s)—C-74
METROWEST COMMUNICATIONS GROUP
(s)—C-98
MOGULL FILM CO. (s)—C-77
MORRIS VIDEO (s)—C-77
MOVIECRAFT INC. (s)—C-77
MSS MODERN SATELLITE SERVICES
(s)—C-77
NCTV, NATIONAL COLLEGE TELEVISION
(s)—C-78
NEW CENTURY TELECOMMUNICATIONS
(s)—C-78
NEW VISIONS INC. (s)—C-78
NFL FILMS INC. (s)—C-78
ALVIN H. PERLMUTTER INC. (s)—C-80

Your message in this ad space could cost as little as \$95, and it will reach the people important to you!

Television & Cable Factbook

PYRAMID FILMS CORP. (s)—C-81
 RALEIGH STUDIOS (s)—C-81
 REELTIME DISTRIBUTING CORP. (s)—C-81
 REPUBLIC PICTURES CORP. (s)—C-81
 RIVIERA PRODUCTIONS (s)—C-82
 GLENN ROLAND FILMS (s)—C-82
 ROYAL COMMUNICATIONS INTERNATIONAL (s)—C-82
 SKAGGS TELECOMMUNICATIONS SERVICE (s)—C-83
 SOUTHWEST FILM LABORATORY INC. (s)—C-83
 MARTHA STUART COMMUNICATIONS INC. (s)—C-84
 TANNEBRINE ROSE ASSOC. INC. (s)—C-84
 TAPE-FILM INDUSTRIES (s)—C-84
 TELE-MISSIONS INTERNATIONAL INC./FAITH-ON-FOCUS PRODUCTIONS (s)—C-84
 THE :30 AIRBORNE (s)—C-85
 THE :30 AIRBORNE/KLEIN & (s)—C-119
 TROMA INC. (s)—C-86
 UNIFILM INTERNATIONAL CO. (s)—C-86
 VIVA TELEVISION (s)—C-88
 W.R.S. MOTION PICTURE & VIDEO LABS (s)—C-90

0600-0804**—buyer**

ABC DISTRIBUTION CO. (s)—C-58
 ACAMA FILMS (s)—C-58
 JOHN E. ALLEN INC. (s)—C-59
 CINEMA ARTS INC. (s)—C-63
 WILLIAM L. COOPER PRODUCTIONS INC. (s)—C-64
 CORAL PICTURES CORP. (s)—C-64
 CRYSTAL PICTURES INC. (s)—C-65
 DIXIE ENTERTAINMENT PRODUCTIONS INC. (s)—C-65
 ENTERPRISES PRODUCTIONS INC. (s)—C-66
 EURAMCO INTERNATIONAL INC. (s)—C-66
 EXCEL TELEMEDIA INTERNATIONAL CORP. (s)—C-67
 FOX/LORBER ASSOCIATES (s)—C-68
 THE SAMUEL GOLDWYN TELEVISION CO. (s)—C-69
 HARMONY GOLD USA INC. (s)—C-70
 HERITAGE ENTERTAINMENT INC. (s)—C-71
 I.N.I. ENTERTAINMENT GROUP INC. (s)—C-71
 INTERCONTINENTAL RELEASING CORP. (s)—C-71
 INTERMEDIA ARTS MINNESOTA (s)—C-97, C-71
 IBS/INTERNATIONAL BROADCAST SYSTEMS LTD. (s)—C-72
 INTERNATIONAL BROADCAST SYSTEMS INC. (s)—C-97
 INTERNATIONAL PROGRAM CONSULTANTS INC. (s)—C-72
 LBS COMMUNICATIONS INC. (s)—C-74
 MEDALLION TELEVISION ENTERPRISES INC. (s)—C-75
 WARREN MILLER ENTERTAINMENT (s)—C-76
 MORRIS VIDEO (s)—C-77
 MTL SYSTEMS INC. (s)—C-77
 MULLER MEDIA INC. (s)—C-77
 NEW CENTURY TELECOMMUNICATIONS (s)—C-78
 TOM PARKER MOTION PICTURES (s)—C-79
 REPUBLIC PICTURES CORP. (s)—C-81
 SAGE ENTERTAINMENT ENTERPRISES CORP. (s)—C-82
 SEVEN NETWORK AUSTRALIA (s)—C-83
 TROMA INC. (s)—C-86
 UNIFILM INTERNATIONAL CO. (s)—C-86
 UNITED PRESS INTERNATIONAL (s)—C-87
 WILKIN COMMUNICATIONS (s)—C-103

0600-0805**—distributor**

ABC DISTRIBUTION CO. (s)—C-58

ABN/FOCAL POINT TV NEWS NETWORK (s)—C-58
 ACAMA FILMS (s)—C-58
 ALDEN FILMS/FILMS OF THE NATIONS (s)—C-58
 ALLEGRO PRODUCTIONS INC. (s)—C-59
 JOHN E. ALLEN INC. (s)—C-59
 ALMI PICTURES INC. (s)—C-59
 ARP FILMS INC. (s)—C-59
 BARR FILMS (s)—C-60
 BAUMAN BIBLE TELECASTS (s)—C-60
 BAVARIA FILM GmbH (s)—C-60
 THE BIG FIGHTS INC. (s)—C-60
 BIJOU PRODUCTIONS (s)—C-61
 BONNEVILLE MEDIA COMMUNICATIONS (s)—C-61
 LARRY BORSON CO. (s)—C-126
 BRITISH INFORMATION SERVICES (s)—C-61
 CABLE FILMS & CABLE VIDEO (s)—C-61
 STEVE CAMPUS PRODUCTIONS INC. (s)—C-61
 CASTLE HILL TELEVISION (s)—C-62
 CATHEDRAL FILMS (s)—C-62
 CINE MAGNETICS VIDEO & FILM LABORATORIES (s)—C-63
 CLASSIC ENTERTAINMENT PRODUCTIONS (s)—C-63
 COE FILM ASSOCIATES INC. (s)—C-63
 COLUMBIA PICTURES INTERNATIONAL TELEVISION (s)—C-63
 WILLIAM L. COOPER PRODUCTIONS INC. (s)—C-64
 CORAL PICTURES CORP. (s)—C-64
 CORI FILMS INTERNATIONAL (s)—C-64
 DAP TV ASSOCIATES (s)—C-65
 DIXIE ENTERTAINMENT PRODUCTIONS INC. (s)—C-65
 DLT ENTERTAINMENT LTD. (s)—C-65
 ELLIS ENTERPRISES (s)—C-66
 ENCYCLOPAEDIA BRITANNICA EDUCATIONAL CORP. (s)—C-66
 ENTERPRISES PRODUCTIONS INC. (s)—C-66
 ENTERTAINMENT PROGRAMMING SERVICES LTD. (s)—C-66
 EURAMCO INTERNATIONAL INC. (s)—C-66
 EXCEL TELEMEDIA INTERNATIONAL CORP. (s)—C-67
 FAMILY FILMS (s)—C-67
 FILMFAIR COMMUNICATIONS (s)—C-67
 FILMS FOR EDUCATORS/FILMS FOR TELEVISION (s)—C-67
 FILMS INC. (s)—C-67
 FILMS OF INDIA (s)—C-67
 FILMTREAT INTERNATIONAL CORP. (s)—C-67
 FISHING THE WEST (s)—C-68
 FOX/LORBER ASSOCIATES (s)—C-68
 G. G. COMMUNICATIONS INC. (s)—C-69
 THE SAMUEL GOLDWYN TELEVISION CO. (s & d)—C-69
 GOSPEL FILMS INC. (s)—C-69
 GOULD ENTERTAINMENT CORP. (s)—C-69
 ALFRED HABER INC. (s)—C-70
 LARRY HARMON PICTURES CORP. (s)—C-70
 HARMONY GOLD USA INC. (s)—C-70
 HARRISCOPE (s)—C-70
 THE HARTLEY FILM FOUNDATION INC. (s)—C-70
 HEARST ENTERTAINMENT (s)—C-71
 HERITAGE ENTERTAINMENT INC. (s)—C-71
 I.N.I. ENTERTAINMENT GROUP INC. (s)—C-71
 INTERCONTINENTAL RELEASING CORP. (s)—C-71
 INTERMEDIA ARTS MINNESOTA (s)—C-97, C-71
 IBS/INTERNATIONAL BROADCAST SYSTEMS LTD. (s)—C-72
 INTERNATIONAL BROADCAST SYSTEMS INC. (s)—C-97
 INTERNATIONAL PROGRAM CONSULTANTS INC. (s)—C-72
 INTERNATIONAL TELE-FILM ENTERPRISES LTD. (s)—C-72
 INTERNATIONAL TELEVISION FILM DISTRIBUTING CO (s)—C-72
 GORDON JONES PROGRAMMING (s)—C-73
 WALTER J. KLEIN CO. LTD. (s)—C-73

KULTUR INTERNATIONAL FILMS INC. (s)—C-73
 KUSHNER LOCKE CO. INC. (p)—C-73
 THE LATHAM FOUNDATION (s)—C-73
 LBS COMMUNICATIONS INC. (s)—C-74
 LEARN INCORPORATED (p & d)—C-74
 LIONHEART TELEVISION INTERNATIONAL (s)—C-74
 LONDON FILMS (s)—C-74
 LONDON TELEVISION SERVICE (s)—C-74
 MEDALLION TELEVISION ENTERPRISES INC. (s)—C-75
 METROWEST COMMUNICATIONS GROUP (s)—C-98
 WARREN MILLER ENTERTAINMENT (s)—C-76
 MILNER-FENWICK INC. (s)—C-76
 MR. WIZARD STUDIO (s)—C-76
 MORRIS VIDEO (s)—C-77
 MOVIECRAFT INC. (s)—C-77
 MSS MODERN SATELLITE SERVICES (s)—C-77
 MULLER MEDIA INC. (s)—C-77
 NAC INC. (s)—C-147
 NATIONAL AUDIOVISUAL CENTER (s)—C-77
 NCTV, NATIONAL COLLEGE TELEVISION (s)—C-78
 NEW CENTURY TELECOMMUNICATIONS (s)—C-78
 NEW VISIONS INC. (s)—C-78
 NFL FILMS INC. (s)—C-78
 NIPPON ANIMATION CO. (s)—C-78
 OZMA BROADCAST SALES (s)—C-79
 TOM PARKER MOTION PICTURES (d)—C-79
 PBS VIDEO (s)—C-80
 PEARSON INTERNATIONAL INC. (s)—C-80
 PHOENIX/BFA FILMS & VIDEO INC. (s)—C-80
 POINT OF VIEW PRODUCTIONS (d)—C-80
 PRIMEDIA PRODUCTIONS LTD. (s)—C-80
 PRODUCTION MASTERS INC. (s)—C-80
 THE PROGRAM EXCHANGE (s)—C-80
 PROMARK (s)—C-81
 PROSERV TELEVISION (s)—C-99
 PUBLIC BROADCAST MARKETING INC. (s)—C-52
 PYRAMID FILMS CORP. (s)—C-81
 RADIO & TELEVISION PACKAGERS INC. (s)—C-81
 RAYMOND INTERNATIONAL (s)—C-81
 REEL MOVIES INTERNATIONAL (s)—C-81
 REELTIME DISTRIBUTING CORP. (s)—C-81
 REPUBLIC PICTURES CORP. (s)—C-81
 THE PETER RODGERS ORGANIZATION LTD. (s)—C-82
 THE ROLAND CO. (s)—C-82
 GLENN ROLAND FILMS (s)—C-82
 ROYAL COMMUNICATIONS INTERNATIONAL (s)—C-82
 SACRED HEART PROGRAM INC. (s)—C-82
 SAGE ENTERTAINMENT ENTERPRISES CORP. (s)—C-82
 LOU SCHEIMER PRODUCTIONS (s)—C-82
 SFM MEDIA CORP. (s)—C-83
 MARTHA STUART COMMUNICATIONS INC. (s)—C-84
 TAPE-FILM INDUSTRIES (s)—C-84
 TELE-MEASUREMENTS INC. (s)—C-102
 TELE-MISSIONS INTERNATIONAL INC./FAITH-ON-FOCUS PRODUCTIONS (s)—C-84
 TELEVISION LATINA INC. (s)—C-85
 THE :30 AIRBORNE (s)—C-85
 TROMA INC. (p & d & s)—C-88
 UNIFILM INTERNATIONAL CO. (s)—C-86
 UPA PRODUCTIONS OF AMERICA (s)—C-87
 VIDEO-CINEMA FILMS INC. (s)—C-87
 VIVA TELEVISION (s)—C-88

WARNER BROTHERS TELEVISION DISTRIBUTION (s)—C-88
 WILKIN COMMUNICATIONS (s)—C-103
 WORLDVISION ENTERPRISES INC. (s)—C-89

0600-0806**—exporter**

ACAMA FILMS (s)—C-58
 ALLEGRO PRODUCTIONS INC. (s)—C-59
 JEROME BALSAM FILMS INC. (s)—C-60
 THE BIG FIGHTS INC. (s)—C-60
 CABLE FILMS & CABLE VIDEO (s)—C-61
 WILLIAM L. COOPER PRODUCTIONS INC. (s)—C-64
 CORAL PICTURES CORP. (s)—C-64
 CORI FILMS INTERNATIONAL (s)—C-64
 HAL DENNIS PRODUCTIONS (s)—C-65
 DIXIE ENTERTAINMENT PRODUCTIONS INC. (s)—C-65
 ELLIS ENTERPRISES (s)—C-66
 ENTERPRISES PRODUCTIONS INC. (s)—C-66
 EURAMCO INTERNATIONAL INC. (s)—C-66
 EXCEL TELEMEDIA INTERNATIONAL CORP. (s)—C-67
 FOX/LORBER ASSOCIATES (s)—C-68
 JAMES R. GEORGE INC. (s)—C-110
 GOULD ENTERTAINMENT CORP. (s)—C-69
 HERITAGE ENTERTAINMENT INC. (s)—C-71
 INTERMEDIA ARTS MINNESOTA (s)—C-97, C-71
 INTERNATIONAL PROGRAM CONSULTANTS INC. (s)—C-72
 INTERNATIONAL TELE-FILM ENTERPRISES LTD. (s)—C-72
 GORDON JONES PROGRAMMING (s)—C-73
 LEARN INCORPORATED (p & d)—C-74
 WARREN MILLER ENTERTAINMENT (s)—C-76
 MORRIS VIDEO (s)—C-77
 MOVIECRAFT INC. (s)—C-77
 NAC INC. (s)—C-147
 NEW CENTURY TELECOMMUNICATIONS (s)—C-78
 TOM PARKER MOTION PICTURES (d)—C-79
 PRIMEDIA PRODUCTIONS LTD. (s)—C-80
 RADIO & TELEVISION PACKAGERS INC. (s)—C-81
 TAPE-FILM INDUSTRIES (s)—C-84
 THE :30 AIRBORNE (s)—C-85
 TROMA INC. (d & s)—C-86
 TWENTIETH CENTURY FOX TV INTERNATIONAL INC. (s)—C-86
 UNIFILM INTERNATIONAL CO. (s)—C-86
 UPA PRODUCTIONS OF AMERICA (s)—C-87
 VIVA TELEVISION (s)—C-88
 WARNER BROTHERS TELEVISION DISTRIBUTION (s)—C-88
 WORLDVISION ENTERPRISES INC. (s)—C-89

0600-0808**—handler for ad agency, stations, sponsors, etc.**

ABN/FOCAL POINT TV NEWS NETWORK (s)—C-58
 ALDEN FILMS/FILMS OF THE NATIONS (s)—C-58
 ALLEGRO PRODUCTIONS INC. (s)—C-59
 EUE/SCREEN GEMS (s)—C-66
 EYE CONTACT INC. (s)—C-67
 FILMLIFE INC./FORTRESS FILM DEPOSITORY (s)—C-67
 FISHING THE WEST (s)—C-68

SERVICES—0600

LARRY HARMON PICTURES CORP.
(s)—C-70
GORDON JONES PROGRAMMING
(s)—C-73
LBS COMMUNICATIONS INC. (s)—C-74
GLENN ROLAND FILMS (s)—C-82
TAPE-FILM INDUSTRIES (s)—C-84
TROMA INC. (s)—C-86
VIDISTRIK INC. (s)—C-88
VSI/GLOBAL VIDEO INC. (s)—C-88

0600-0810

—Importer

ALLEGRO PRODUCTIONS INC. (s)—C-59
JEROME BALSAM FILMS INC. (s)—C-60
WILLIAM L. COOPER PRODUCTIONS INC.
(s)—C-64
CORI FILMS INTERNATIONAL (s)—C-64
CRYSTAL PICTURES INC. (s)—C-65
ELLIS ENTERPRISES (s)—C-66
EURAMCO INTERNATIONAL INC. (s)—C-66
EXCEL TELEMEDIA INTERNATIONAL
CORP. (s)—C-67
FILMS OF INDIA (s)—C-67
GOULD ENTERTAINMENT CORP. (s)—C-69
HERITAGE ENTERTAINMENT INC. (s)—C-71
INTERNATIONAL TELE-FILM ENTER-
PRISES LTD. (s)—C-72
GORDON JONES PROGRAMMING
(s)—C-73
LIONHEART TELEVISION INTERNATIONAL
(s)—C-74
MEDALLION TELEVISION ENTERPRISES
INC. (s)—C-75
MORRIS VIDEO (s)—C-77
NAC INC. (s)—C-147
TOM PARKER MOTION PICTURES
(s)—C-79
REEL MOVIES INTERNATIONAL (s)—C-81
RICHSER PRODUCTIONS LTD. (s)—C-82
TROMA INC. (s)—C-86
UNIFILM INTERNATIONAL CO. (s)—C-86

0600-0812

—processor

THE CANNELL STUDIOS (s)—C-62
CINE MAGNETICS VIDEO & FILM
LABORATORIES (s)—C-63
MTL SYSTEMS INC. (s)—C-77
NFL FILMS INC. (s)—C-78
SOUTHWEST FILM LABORATORY INC.
(s)—C-83
TAPE-FILM INDUSTRIES (s)—C-84
W.R.S. MOTION PICTURE & VIDEO LABS
(s)—C-90

0600-0813

—producer

ABC DISTRIBUTION CO. (s)—C-58
ABN/FOCAL POINT TV NEWS NETWORK
(s)—C-58
ADVERTISERS BROADCASTING CO.
(s)—C-58
ALLEGRO PRODUCTIONS INC. (s)—C-59
AMERICAN MOTION PICTURES (s)—C-91,
C-59
ANIFORMS INC. (s)—C-59
ROBERT BARON & ASSOCIATES (s)—C-60
BARR FILMS (s)—C-60
BAUMAN BIBLE TELECASTS (s)—C-60
BAVARIA FILM GmbH (s)—C-60
THE BIG FIGHTS INC. (s)—C-60
BIJOU PRODUCTIONS (s)—C-61
BONNEVILLE MEDIA COMMUNICATIONS
(s)—C-61
BRITISH INFORMATION SERVICES
(s)—C-61

BROADCAST NEWS & PRODUCTION
(s)—C-61
STEVE CAMPUS PRODUCTIONS INC.
(s)—C-61
CATHEDRAL FILMS (s)—C-62
CHURCH OF THE NAZARENE (s)—C-63
CINECRAFT INC. (s)—C-63
CINETUDES FILM PRODUCTIONS LTD.
(s)—C-63
DICK CLARK PRODUCTIONS INC.
(s)—C-63
COLUMBIA PICTURES INTERNATIONAL
TELEVISION (s)—C-63
COMMUNICREATIONS INC. (s)—C-64
CONTINENTAL FILM PRODUCTIONS CORP.
(s)—C-64
WILLIAM L. COOPER PRODUCTIONS INC.
(s)—C-64
THOMAS CRAVEN FILM CORP. (s)—C-64
CRYSTAL PICTURES INC. (s)—C-65
DAP TV ASSOCIATES (s)—C-65
DIXIE ENTERTAINMENT PRODUCTIONS
INC. (s)—C-65
DLT ENTERTAINMENT LTD. (s)—C-65
CAL DUNN STUDIOS INC. (s)—C-66
DYNOCOMM PRODUCTIONS (s)—C-95,
C-66
BERT ELLIOTT SOUND INC. (s)—C-66
ENCYCLOPAEDIA BRITANNICA EDUCA-
TIONAL CORP. (s)—C-66
ENTERPRISES PRODUCTIONS INC.
(s)—C-66
EUE/SCREEN GEMS (s)—C-66
EURAMCO INTERNATIONAL INC. (s)—C-66
EXCEL TELEMEDIA INTERNATIONAL
CORP. (s)—C-67
EYE CONTACT INC. (s)—C-67
FILMFAIR COMMUNICATIONS (s)—C-67
FILMS AFIELD (s)—C-67
FILMS FOR EDUCATORS/FILMS FOR
TELEVISION (s)—C-67
FIRST FILM AND TAPE INC. (s)—C-68
GANNETT PRODUCTION SERVICES/KUSA-
TV (s)—C-68
G. G. COMMUNICATIONS INC. (s)—C-69
GGP SPORTS (s)—C-69
JEFF GOLD PRODUCTIONS INC. (s)—C-69
THE SAMUEL GOLDWYN TELEVISION CO.
(s)—C-69
GOSPEL FILMS INC. (s)—C-69
GROUP W PRODUCTIONS (s)—C-70
LARRY HARMON PICTURES CORP.
(s)—C-70
HARMONY GOLD USA INC. (s)—C-70
THE HARTLEY FILM FOUNDATION INC.
(s)—C-70
HERITAGE ENTERTAINMENT INC. (s)—C-71
HOLLYWOOD NEWSREEL SYNDICATE INC.
(s)—C-71
I.N.I. ENTERTAINMENT GROUP INC.
(s)—C-71
IRIS FILMS INC. (s)—C-72
K & H PRODUCTIONS INC. (s)—C-73
WALTER J. KLEIN CO. LTD. (s)—C-73
THE LATHAM FOUNDATION (s)—C-73
LEGACY PRODUCTIONS LTD. (s)—C-74
GENE LESTER PRODUCTIONS (s)—C-74
LIGHTSCAPE PRODUCTIONS INC.
(s)—C-74
LINSMAN FILM (s)—C-74
LIONHEART TELEVISION INTERNATIONAL
(s)—C-74
LONDON FILMS (s)—C-74
LONDON TELEVISION SERVICE (s)—C-74
LOOK & CO. (s)—C-74
THE MEDIA EXCHANGE INC. (s)—C-75
METROWEST COMMUNICATIONS GROUP
(s)—C-98
WARREN MILLER ENTERTAINMENT
(s)—C-76
MILNER-FENWICK INC. (s)—C-76
MINCEY PRODUCTIONS INC. (s)—C-76
MR. WIZARD STUDIO (s)—C-76
MODE 2 PRODUCTIONS INC. (s)—C-77
MORRIS VIDEO (s)—C-77
MOVIECRAFT INC. (s)—C-77
MULLER MEDIA INC. (s)—C-77

NEW VISIONS INC. (s)—C-78
NFL FILMS INC. (s)—C-78
NIPPON ANIMATION CO. (s)—C-78
TOM PARKER MOTION PICTURES
(p)—C-79
PAULIST PRODUCTIONS (s)—C-80
PILOT PRODUCTIONS INC. (s)—C-80
POINT OF VIEW PRODUCTIONS (p)—C-80
POTOMAC TELEVISION/COMMUNICATIONS
(s)—C-80
PRIMEDIA PRODUCTIONS LTD. (s)—C-80
PRODUCTION & SATELLITE SERVICES
INC. (s)—C-99
PRODUCTION & SATELLITE SERVICES
INC. (PSSI) (s)—C-80
PROSERV TELEVISION (s)—C-99
PUNCH FILMS INC. (s)—C-81
RADIO & TELEVISION PACKAGERS INC.
(s)—C-81
RAYMOND INTERNATIONAL (s)—C-81
REELTIME DISTRIBUTING CORP. (s)—C-81
REPUBLIC PICTURES CORP. (s)—C-81
RIVIERA PRODUCTIONS (s)—C-82
RICHARD H. ROFFMAN ASSOCIATES
(s)—C-82
THE ROLAND CO. (s)—C-82
GLENN ROLAND FILMS (s)—C-82
ROYAL COMMUNICATIONS INTERNA-
TIONAL (s)—C-82
SACRED HEART PROGRAM INC. (s)—C-82
DAVID SCHAEFER & CO. (s)—C-82
JOSEPH SIEGMAN INC. (s)—C-83
82nd STREET PRODUCTIONS (s)—C-83
RICK SPALLA VIDEO PRODUCTIONS
(s)—C-83
STREETERVILLE PRODUCTIONS (s)—C-84
MARTHA STUART COMMUNICATIONS INC.
(s)—C-84
SUDBOROUGH PRODUCTIONS (s)—C-84
HACK SWAIN PRODUCTIONS INC.
(s)—C-84
TANNEBRINE ROSE ASSOC. INC. (s)—C-84
TECHNISONIC STUDIOS INC. (s)—C-84
TELE-MISSIONS INTERNATIONAL INC./
FAITH-ON-FOCUS PRODUCTIONS
(s)—C-84
TELEVISION PROGRAM ENTER-
PRISES/OPERATION (s)—C-85
THE :30 AIRBORNE (s)—C-119, C-85
TROMA INC. (s)—C-86
UNIFILM INTERNATIONAL CO. (s)—C-86
UNUSUAL FILMS (s)—C-87
VIACOM INTERNATIONAL INC. (s)—C-87
ROGER WADE PRODUCTIONS INC.
(s)—C-88
WLM CONSULTANTS (s)—C-115
WNET/THIRTEEN (s)—C-89
WORLD WIDE BINGO (s)—C-89

0600-0814

—service—picking up for ad agency, sta- tions, sponsors, etc.

FILMLIFE INC./FORTRESS FILM
DEPOSITORY (s)—C-67
LOOK & CO. (s)—C-74
PROGRAMLINK (s)—C-99
TAPE-FILM INDUSTRIES (s)—C-84

0600-0816

—shipper for ad agency, stations, spon- sors, etc.

FILMLIFE INC./FORTRESS FILM
DEPOSITORY (s)—C-67
THE MEDIA EXCHANGE INC. (s)—C-75
GLENN ROLAND FILMS (s)—C-82
SKAGGS TELECOMMUNICATIONS SERVICE
(s)—C-83
TAPE-FILM INDUSTRIES (s)—C-84
TECHNISONIC STUDIOS INC. (s)—C-84

0600-0818

—storage

ALDEN FILMS/FILMS OF THE NATIONS
(s)—C-58
JOHN E. ALLEN INC. (s)—C-59
CINEMA ARTS INC. (s)—C-63
FILMLIFE INC./FORTRESS FILM
DEPOSITORY (s)—C-67
FILMTREAT INTERNATIONAL CORP.
(s)—C-67
HOLLYWOOD VAULTS INC. (s)—C-71
WARREN MILLER ENTERTAINMENT
(s)—C-76
MOTION PICTURE ENTERPRISES INC.
(s)—C-77
MSS MODERN SATELLITE SERVICES
(s)—C-77
TAPE-FILM INDUSTRIES (s)—C-84

0600-0820

Film Laboratories

JOHN E. ALLEN INC. (s)—C-59
BAVARIA FILM GmbH (s)—C-60
CINEMA ARTS INC. (s)—C-63
CINE MAGNETICS VIDEO & FILM
LABORATORIES (s)—C-63
CONSOLIDATED FILM INDUSTRIES
(s)—C-64
DU ART VIDEO (s)—C-66
FILMACK STUDIOS (s)—C-67
FILMLIFE INC./FORTRESS FILM
DEPOSITORY (s)—C-67
MTL SYSTEMS INC. (s)—C-77
NFL FILMS INC. (s)—C-78
SOUTHWEST FILM LABORATORY INC.
(s)—C-83
SPECTRUM MOTION PICTURE
LABORATORY (s)—C-83
TANNEBRINE ROSE ASSOC. INC. (s)—C-84
TAPE-FILM INDUSTRIES (s)—C-84
W.R.S. MOTION PICTURE & VIDEO LABS
(s)—C-90

0600-0840

Financial Services

AETNA BOND INVESTORS (s)—C-105
ALEXANDER & ASSOCIATES (s)—C-91,
C-105
ALLIED CAPITAL CORP. (s)—C-105
AMERICAN SECURITY BANK N.A.
(s)—C-105
ATA INFORMATION SERVICES (s)—C-106
BANK OF AMERICA N.T. & S.A. (s)—C-106
BANK OF MONTREAL (s)—C-106
BANK OF NEW ENGLAND N.A. (s)—C-106
THE BANK OF NEW YORK (s)—C-106
BARCLAYS BANK PLC (s)—C-106
BECKERMAN ASSOCIATES INC. (s)—C-106
MICHAEL S. BERKOWITZ & ASSOCIATES
(s)—C-92
BLACKBURN CAPITAL MARKETS
(s)—C-106
BOOZ, ALLEN & HAMILTON INC. (s)—C-92
BOSTON VENTURES MANAGEMENT INC.
(s)—C-106
BRALEY/MORROW INC. (s)—C-106
BROADCAST INVESTMENT ANALYSTS
INC./FRAZIER, GROSS & KADLEC
(s)—C-92
BRUNING & ASSOCIATES INC. (s)—C-106
BURR, EGAN, DELEAGE & CO. (s)—C-106
CABLE COMMUNICATIONS CONSULTANTS
INC. (s)—C-92
CABLE INVESTMENTS INC. (s)—C-106
CABLE MANAGEMENT SERVICES
(s)—C-93
CABLE SEARCH ASSOCIATES (s)—C-93
CABLETEK (s)—C-127
ROBERT A. CHAISSON INC. (s)—C-107
CHAPMAN ASSOCIATES (s)—C-107

CHARTERHOUSE MEDIA GROUP (s)—C-107
 CHEMICAL BANK (s)—C-107
 CIGNA INVESTMENTS INC. (s)—C-107
 CITIBANK N.A. (s)—C-107
 COAXIAL CAPITAL ASSOCIATES INC. (s)—C-107
 COMERICA BANK-DETROIT (s)—C-107
 COMMUNICATIONS CAPITAL GROUP INC. (s)—C-108
COMMUNICATIONS EQUITY ASSOCIATES INC. (s)—C-108
 CONLEY & ASSOCIATES (s)—C-108, C-94
 CONNECTICUT MUTUAL LIFE INSURANCE CO. (s)—C-108
 CONNECTICUT NATIONAL BANK (s)—C-108
 CONTINENTAL ILLINOIS NATIONAL BANK & TRUST (s)—C-108
R. C. CRISLER & CO. INC. (s)—C-108
 DANIELS & ASSOCIATES (s)—C-108
 THE DEER RIVER GROUP (s)—C-108, C-94
 THE DENVER GROUP INC. (s)—C-108
 DES ASSOCIATES (s)—C-94
 EBS INTERNATIONAL (s)—C-108
 EQUIBANK (s)—C-108
 EQUIBANK CAPITAL MANAGEMENT CORP. (s)—C-109
 FIDELITY BANK (s)—C-109
 FIRST BANK OF MINNEAPOLIS (s)—C-109
 FIRST CHICAGO VENTURE CAPITAL (s)—C-109
 THE FIRST NATIONAL BANK OF CHICAGO (s)—C-109
 FIRST UNION NATIONAL BANK (s)—C-109
 RICHARD A. FOREMAN ASSOCIATES INC. (s)—C-109
 FURMAN, SELZ, MAGER, DIETZ & BIRNEY INC. (s)—C-109
 GAMMON MEDIA BROKERS INC. (s)—C-109
CLIFTON GARDINER & CO. (s)—C-109
 GENERAL ELECTRIC CAPITAL CORP. (s)—C-109
 CHARLES GREENE ASSOCIATES (s)—C-110
 HANSON & ASSOCIATES (s)—C-110
 HARDESTY, PUCKETT & CO. (s)—C-110
HARRISON, BOND & PECARO (s)—C-96, C-110
 HAVAS LEASING CO. (s)—C-138, C-96
 NORMAN HECHT RESEARCH (s)—C-117, C-96
 HELLER FINANCIAL INC. (s)—C-110
 INDIANA NATIONAL BANK (s)—C-110
 THE JONES GROUP LTD. (s)—C-110
 KAGAN MEDIA APPRAISALS (s)—C-110
 PAUL KAGAN ASSOCIATES INC. (s)—C-97
 KALBA INTERNATIONAL INC. (s)—C-97
 KALIL & CO. INC. (s)—C-111
 MAGNAVOX CATV SYSTEMS INC. (s)—C-143
MALARKEY-TAYLOR ASSOCIATES INC. (s)—C-97, C-111
 MARINE MIDLAND BANK N.A. (s)—C-111
 MERCHANTS NATIONAL BANK & TRUST CO. OF (s)—C-112
 MERION ASSOCIATES (s)—C-112, C-98
 MILLAR CO. INC. (s)—C-112
 MINORITY BROADCAST INVESTMENT CORP. (s)—C-112
 MONY FINANCIAL SERVICES (s)—C-112
 NATHAN ASSOCIATES INC. (s)—C-98
 NATIONAL WESTMINSTER BANK USA (s)—C-112
 NCNB TEXAS (s)—C-112
 ORNSTEIN COMMUNICATIONS ASSOC. (s)—C-112
 DONALD A. PERRY & ASSOCIATES INC. (s)—C-99
 PHILADELPHIA NATIONAL BANK (s)—C-112
 PHILIPS CREDIT CORP. (s)—C-112
 PHOENIX CABLE INC. (m)—C-112
 PITTSBURGH NATIONAL BANK (s)—C-112
 QUESTSTAR (s)—C-112
 PAUL E. REID CO. (s)—C-113
 CECIL L. RICHARDS INC. MEDIA BROKERS (s)—C-113
 RITZEL COMMUNICATIONS INC. (s)—C-113
 RICHARD H. ROFFMAN ASSOCIATES (s)—C-82
 RUTTER-DUINN COMMUNICATIONS (s)—C-100

SANDERS & CO. (s)—C-113
SANDLER MEDIA GROUP INC. (s)—C-113
 J. M. SANSONE ASSOCIATES (s)—C-113, C-100
 SAVTAX CO. (s)—C-100
 SHAWMUT BANK OF BOSTON N.A. (s)—C-113
 BARRY SHERMAN & ASSOCIATES INC. (s)—C-113
GORDON SHERMAN & ASSOCIATES INC. (s)—C-114
 SILLERMAN-MAGEE COMMUNICATIONS MANAGEMENT (s)—C-114
 SOCIETY NATIONAL BANK (s)—C-114
 STATE STREET BANK & TRUST CO. (s)—C-114
 SZABO ASSOCIATES INC., MEDIA COLLECTION (s)—C-102
 T-C SPECIALTIES CO. INC. (s)—C-102
 TEMPLE, BARKER & SLOANE INC. (s)—C-102
 THE THORBURN CO. (s)—C-114
 EDWIN TORNBURG & CO. INC. (s)—C-114
 TRANSCOMM INC. (s)—C-102
 VIDEO COMMUNICATIONS INC. (s)—C-103
 VONDELL & CO. (s)—C-114
 WALLER CAPITAL CORP. (s)—C-114
 J. N. WELLS & COMPANY INC. (s)—C-114
 WLM CONSULTANTS (s)—C-115
 WW ASSOCIATES (s)—C-115, C-104
 WALTER S. WYDRO CONSULTANTS (s)—C-104, C-115

0600-0845**—asset appraisals**

ALEXANDER & ASSOCIATES (s)—C-91, C-105
 BECKERMAN ASSOCIATES INC. (s)—C-106
 BLAIR MEDIA INC. (s)—C-92
 FRANK BOYLE & CO. (s)—C-106
 BROADCAST INVESTMENT ANALYSTS INC./ FRAZIER, GROSS & KADLEC (s)—C-92
 BRUNING & ASSOCIATES INC. (s)—C-106
 CABLE COMMUNICATIONS CONSULTANTS INC. (s)—C-92
 CABLE MANAGEMENT SERVICES (s)—C-93
 CABLE MEDIA ASSOCIATES (s)—C-106
 CONLEY & ASSOCIATES (s)—C-108
 THE DENVER GROUP INC. (s)—C-108
 EBS INTERNATIONAL (s)—C-108
 WILLIAM A. EXLINE INC. (s)—C-109
HARRISON, BOND & PECARO (s)—C-96, C-110
 KAGAN MEDIA APPRAISALS (s)—C-110
 PAUL KAGAN ASSOCIATES INC. (s)—C-97
 MAZE BROADCAST INC. (d)—C-144
 R. E. MEADOR & ASSOCIATES (s)—C-112
 NATHAN ASSOCIATES INC. (s)—C-98
 RITZEL COMMUNICATIONS INC. (s)—C-113
 SATELLITE SYSTEMS OF BREVARD (s)—C-153
 TELCOM APPRAISAL (s)—C-102
 THOBEN-VANHUSS & ASSOCIATES INC. (s)—C-114
 EDWIN TORNBURG & CO. INC. (s)—C-114
 VALUATION RESEARCH CORP. (s)—C-114
 WALTER S. WYDRO CONSULTANTS (s)—C-115

0600-0847**—cost/benefit analysis**

BDOZ, ALLEN & HAMILTON INC. (s)—C-92
 BROADCAST INVESTMENT ANALYSTS INC./ FRAZIER, GROSS & KADLEC (s)—C-92
 STUART N. BROTMAN (s)—C-92
 CABLE COMMUNICATIONS CONSULTANTS INC. (s)—C-92
 CABLE MANAGEMENT SERVICES (s)—C-93
 CHAPMAN ASSOCIATES (s)—C-107
 CONLEY & ASSOCIATES (s)—C-108
 EBS INTERNATIONAL (s)—C-108
HARRISON, BOND & PECARO (s)—C-96, C-110
 KALBA INTERNATIONAL INC. (s)—C-97
 NATHAN ASSOCIATES INC. (s)—C-98

NEED BROADCAST TV OR CABLE TV DATA FROM THE FACTBOOK ON TAPE OR DISKETTE? NEED CUSTOMIZED REPORTS?

Call Warren Publishing's
Market Research & Data Sales Dept.

202-872-9200

J. M. SANSONE ASSOCIATES (s)—C-113, C-100
 TELCOM APPRAISAL (s)—C-102
 WALTER S. WYDRO CONSULTANTS (s)—C-115

0600-0850**—debt & equity financing**

BANK OF NEW ENGLAND N.A. (s)—C-106
 THE BANK OF NEW YORK (s)—C-106
 BLACKBURN CAPITAL MARKETS (s)—C-106
 BRUNING & ASSOCIATES INC. (s)—C-106
 BURR, EGAN, DELEAGE & CO. (s)—C-106
 CABLE COMMUNICATIONS CONSULTANTS INC. (s)—C-92
 CABLE INVESTMENTS INC. (s)—C-106
 CABLE MEDIA ASSOCIATES (s)—C-106
 CHAPMAN ASSOCIATES (s)—C-107
 THE DENVER GROUP INC. (s)—C-108
 EBS INTERNATIONAL (s)—C-108
 FIRST COMMUNICATIONS CAPITAL (s)—C-109
 FLEET NATIONAL BANK (s)—C-109
 FURMAN, SELZ, MAGER, DIETZ & BIRNEY INC. (s)—C-109
CLIFTON GARDINER & CO. (s)—C-109
HARRISON, BOND & PECARO (s)—C-96, C-110
 HOFFMAN-SCHUTZ MEDIA CAPITAL INC. (s)—C-110
 KALIL & CO. INC. (s)—C-111
 MERCHANTS NATIONAL BANK & TRUST CO. OF INDIANAPOLIS (s)—C-112
 MILLAR CO. INC. (s)—C-112
 MINORITY BROADCAST INVESTMENT CORP. (s)—C-112
 PHILADELPHIA NATIONAL BANK (s)—C-112
 PHILIPS CREDIT CORP. (s)—C-112
 PHOENIX CABLE INC. (m)—C-112
 PITTSBURGH NATIONAL BANK (s)—C-112
 SANDERS & CO. (s)—C-113
SANDLER MEDIA GROUP INC. (s)—C-113
 J. M. SANSONE ASSOCIATES (s)—C-113, C-100
 SOCIETY NATIONAL BANK (s)—C-114
 STATE STREET BANK & TRUST CO. (s)—C-114
 SUMMIT BANK OF INDIANAPOLIS (s)—C-114
 EDWIN TORNBURG & CO. INC. (s)—C-114
 WALTER S. WYDRO CONSULTANTS (s)—C-115

0600-0855**—fair market valuations**

ALEXANDER & ASSOCIATES (s)—C-91, C-105
 BECKERMAN ASSOCIATES INC. (s)—C-106
 BOOZ, ALLEN & HAMILTON INC. (s)—C-92
 FRANK BOYLE & CO. (s)—C-106
 BROADCAST INVESTMENT ANALYSTS INC./ FRAZIER, GROSS & KADLEC (s)—C-92
 BRUNING & ASSOCIATES INC. (s)—C-106
 CABLE COMMUNICATIONS CONSULTANTS INC. (s)—C-92
 CABLE MANAGEMENT SERVICES (s)—C-93
 CABLE MEDIA ASSOCIATES (s)—C-106
 CHAPMAN ASSOCIATES (s)—C-107
R. C. CRISLER & CO. INC. (s)—C-108
 THE DENVER GROUP INC. (s)—C-108
 EBS INTERNATIONAL (s)—C-108
 WILLIAM A. EXLINE INC. (s)—C-109
 FURMAN, SELZ, MAGER, DIETZ & BIRNEY INC. (s)—C-109

HARRISON, BOND & PECARO (s)—C-96, C-110
 HOFFMAN-SCHUTZ MEDIA CAPITAL INC. (s)—C-110
 KAGAN MEDIA APPRAISALS (s)—C-110
 PAUL KAGAN ASSOCIATES INC. (s)—C-97
 KALBA INTERNATIONAL INC. (s)—C-97
 KALIL & CO. INC. (s)—C-111
 R. E. MEADOR & ASSOCIATES (s)—C-112
 MILLAR CO. INC. (s)—C-112
 MITCHELL & ASSOCIATES INC. (s)—C-112
 NATHAN ASSOCIATES INC. (s)—C-98
 PITTSBURGH NATIONAL BANK (s)—C-112
 RITZEL COMMUNICATIONS INC. (s)—C-113
GORDON SHERMAN & ASSOCIATES INC. (s)—C-114
 TELCOM APPRAISAL (s)—C-102
 THOBEN-VANHUSS & ASSOCIATES INC. (s)—C-114
 EDWIN TORNBURG & CO. INC. (s)—C-114, C-102
 VALUATION RESEARCH CORP. (s)—C-114
 WW ASSOCIATES (s)—C-115, C-104

0600-0857**—financial analysis**

ALEXANDER & ASSOCIATES (s)—C-91, C-105
 THE BANK OF NEW YORK (s)—C-106
 BOOZ, ALLEN & HAMILTON INC. (s)—C-92
 BROADCAST INVESTMENT ANALYSTS INC./ FRAZIER, GROSS & KADLEC (s)—C-92
 STUART N. BROTMAN (s)—C-92
 BRUNING & ASSOCIATES INC. (s)—C-106
 CABLE COMMUNICATIONS CONSULTANTS INC. (s)—C-92
 CABLE MANAGEMENT SERVICES (s)—C-93
 CHAPMAN ASSOCIATES (s)—C-107
 CONLEY & ASSOCIATES (s)—C-108
 THE DENVER GROUP INC. (s)—C-108
 EBS INTERNATIONAL (s)—C-108
 FIRST COMMUNICATIONS CAPITAL (s)—C-109
 FURMAN, SELZ, MAGER, DIETZ & BIRNEY INC. (s)—C-109
CLIFTON GARDINER & CO. (s)—C-109
HARRISON, BOND & PECARO (s)—C-96, C-110
 HOFFMAN-SCHUTZ MEDIA CAPITAL INC. (s)—C-110
 THE LARRY HOWE GROUP (s)—C-96
 KAGAN MEDIA APPRAISALS (s)—C-110
 PAUL KAGAN ASSOCIATES INC. (s)—C-97
 KALBA INTERNATIONAL INC. (s)—C-97
 MILLAR CO. INC. (s)—C-112
 NATHAN ASSOCIATES INC. (s)—C-98
 PITTSBURGH NATIONAL BANK (s)—C-112
 QUESTSTAR (s)—C-112
SANDLER MEDIA GROUP INC. (s)—C-113
 J. M. SANSONE ASSOCIATES (s)—C-113, C-100
 SOCIETY NATIONAL BANK (s)—C-114
 TELCOM APPRAISAL (s)—C-102
 EDWIN TORNBURG & CO. INC. (s)—C-114
 VALUATION RESEARCH CORP. (s)—C-114
 WALTER S. WYDRO CONSULTANTS (s)—C-104, C-115

0600-0860**—financial consulting**

ALEXANDER & ASSOCIATES (s)—C-91, C-105
 ALLIED CAPITAL CORP. (s)—C-105
 AMERICAN SECURITY BANK N.A. (s)—C-105

SERVICES—0600

HENRY ANSBACHER INC. (s)—C-105
AVPRO INC. (s)—C-106
BANK OF AMERICA N.T. & S.A. (s)—C-106
THE BANK OF NEW YORK (s)—C-106
MICHAEL S. BERKOWITZ & ASSOCIATES
(s)—C-92
BLACKBURN CAPITAL MARKETS
(s)—C-106
BOOZ, ALLEN & HAMILTON INC. (s)—C-92
BORTZ & COMPANY INC. (s)—C-92
THE HERBERT BOYER CO. (s)—C-92
BROADCAST INVESTMENT ANALYSTS
INC./ FRAZIER, GROSS & KADLEC
(s)—C-92
BROAD STREET VENTURES (s)—C-92,
C-106
STUART N. BROTMAN (s)—C-92
BRUNING & ASSOCIATES INC. (s)—C-106
CABLE COMMUNICATIONS CONSULTANTS
INC. (s)—C-92
CABLE INVESTMENTS INC. (s)—C-106
CABLE MANAGEMENT SERVICES
(s)—C-93
CABLE MEDIA ASSOCIATES (s)—C-106
CABLETEK (s)—C-127
CB COMMUNICATION INC. (s)—C-93
ROBERT A. CHAISSON INC. (s)—C-107
CHAPMAN ASSOCIATES (s)—C-107
CHARTCOM CAPITAL CORP. (s)—C-107
CHARTERHOUSE MEDIA GROUP
(s)—C-107
CHEMICAL BANK (s)—C-107
CIGNA INVESTMENTS INC. (s)—C-107
COAXIAL CAPITAL ASSOCIATES INC.
(s)—C-107
**COMMUNICATION RESOURCES/MEDIA
BROKERS (s)—C-107**
COMMUNICATIONS CAPITAL CORP.
(s)—C-107
COMMUNICATIONS CAPITAL GROUP INC.
(s)—C-108
**COMMUNICATIONS EQUITY ASSOCIATES
INC. (s)—C-93, C-108**
COMMUNICATIONS STUDIES & PLANNING
INTERNATIONAL (s)—C-94
CONLEY & ASSOCIATES (s)—C-108, C-94
CTIC ASSOCIATES (s)—C-94
THE DEER RIVER GROUP (s)—C-108, C-94
THE DENVER GROUP INC. (s)—C-108
DES ASSOCIATES (s)—C-108, C-94
EBS INTERNATIONAL (s)—C-108
EQUIBANK (s)—C-108
FIRST BANK OF MINNEAPOLIS (s)—C-109
FIRST COMMUNICATIONS CAPITAL
(s)—C-109
THE FIRST NATIONAL BANK OF CHICAGO
(s)—C-109
NORMAN FISCHER & ASSOCIATES INC.
(s)—C-109, C-95
LIONEL L. FRAY & ASSOCIATES INC.
(s)—C-95
FURMAN, SELZ, MAGER, DIETZ &
BIRNEY INC. (s)—C-109
GAMMON MEDIA BROKERS INC.
(s)—C-109
CLIFTON GARDINER & CO. (s)—C-109
CHARLES GREENE ASSOCIATES
(s)—C-110
HANSON & ASSOCIATES (s)—C-110
**HARRISON, BOND & PECARD (s)—C-96,
C-110**
NORMAN HECHT RESEARCH (s)—C-117,
C-96
THE HOARTY CORP. (s)—C-110
HOFFMAN-SCHUTZ MEDIA CAPITAL INC.
(s)—C-110
THE HOLT CORP. (s)—C-110
THE LARRY HOWE GROUP (s)—C-96
KAGAN MEDIA APPRAISALS (s)—C-110
PAUL KAGAN ASSOCIATES INC. (s)—C-97
KALBA INTERNATIONAL INC. (s)—C-97
KALIL & CO. INC. (s)—C-111
BOB KIMEL'S NEW ENGLAND MEDIA INC.
(s)—C-111
MAURY LONG & ASSOCIATES (s)—C-111
FRANK N. MAGID ASSOCIATES (s)—C-97
**MALARKEY-TAYLOR ASSOCIATES INC.
(s)—C-97, C-111**

R. E. MEADOR & ASSOCIATES (s)—C-112
MERCHANTS NATIONAL BANK & TRUST
CO. OF (s)—C-112
MERION ASSOCIATES (s)—C-112, C-98
MILLAR CO. INC. (s)—C-112
NATHAN ASSOCIATES INC. (s)—C-98
NATIONAL ECONOMIC RESEARCH
ASSOCIATES INC. (s)—C-98
ORNSTEIN COMMUNICATIONS ASSOC.
(s)—C-112
DONALD A. PERRY & ASSOCIATES INC.
(s)—C-99
PITTSBURGH NATIONAL BANK (s)—C-112
QUESTSTAR (s)—C-112
CECIL L. RICHARDS INC. MEDIA
BROKERS (s)—C-113
RICHARD H. ROFFMAN ASSOCIATES
(s)—C-82
GLENN ROLAND FILMS (s)—C-82
RUTTER-DUNN COMMUNICATIONS
(s)—C-100
J. M. SANSONE ASSOCIATES (s)—C-113,
C-100
M. H. SEIDEN & ASSOCIATES INC.
(s)—C-100
BARRY SHERMAN & ASSOCIATES INC.
(s)—C-113
**GORDON SHERMAN & ASSOCIATES INC.
(s)—C-114**
SILLERMAN-MAGEE COMMUNICATIONS
MANAGEMENT (s)—C-114
BILL SIMS PARTNERS (s)—C-100
SOCIETY NATIONAL BANK (s)—C-114
PARRY D. TEASDALE, STATION DEVELOP-
MENT CONSULTANT (s)—C-102
TEMPLE, BARKER & SLOANE INC.
(s)—C-102
THOBEN-VANHUSS & ASSOCIATES INC.
(s)—C-114
H. ERWIN THOMPSON ASSOCIATES INC.
(s)—C-114
THE THORBURN CO. (s)—C-114
EDWIN TORNBURG & CO. INC. (s)—C-114,
C-102
TRANSCOMM INC. (s)—C-102
VERONIS, SUHLER & ASSOCIATES INC.
(s)—C-114
VIDEO MANAGEMENT CONSULTANTS
(s)—C-103
VONDELL & CO. (s)—C-114
WALKER MEDIA INC. (s)—C-114
WALLER CAPITAL CORP. (s)—C-114
J. N. WELLS & COMPANY INC. (s)—C-114
WILKIN COMMUNICATIONS (s)—C-103
WALTER S. WYDRO CONSULTANTS (s)—
C-104, C-115

0600-0865

—financial projections

ALEXANDER & ASSOCIATES (s)—C-91,
C-105
THE BANK OF NEW YORK (s)—C-106
BLACKBURN CAPITAL MARKETS
(s)—C-106
BOOZ, ALLEN & HAMILTON INC. (s)—C-92
BROADCAST INVESTMENT ANALYSTS
INC./ FRAZIER, GROSS & KADLEC
(s)—C-92
STUART N. BROTMAN (s)—C-92
BRUNING & ASSOCIATES INC. (s)—C-106
CABLE COMMUNICATIONS CONSULTANTS
INC. (s)—C-92
CABLE MANAGEMENT SERVICES
(s)—C-93
CABLE MEDIA ASSOCIATES (s)—C-106
CHAPMAN ASSOCIATES (s)—C-107
CONLEY & ASSOCIATES (s)—C-108
EBS INTERNATIONAL (s)—C-108
FIRST COMMUNICATIONS CAPITAL
(s)—C-109
FURMAN, SELZ, MAGER, DIETZ &
BIRNEY INC. (s)—C-109
CLIFTON GARDINER & CO. (s)—C-109
**HARRISON, BOND & PECARD (s)—C-96,
C-110**

HOFFMAN-SCHUTZ MEDIA CAPITAL INC.
(s)—C-110
THE LARRY HOWE GROUP (s)—C-96
KAGAN MEDIA APPRAISALS (s)—C-110
PAUL KAGAN ASSOCIATES INC. (s)—C-97
KALBA INTERNATIONAL INC. (s)—C-97
KOMPAS/BIEL & ASSOCIATES INC.
(s)—C-97
NATHAN ASSOCIATES INC. (s)—C-98
SANDLER MEDIA GROUP INC. (s)—C-113
J. M. SANSONE ASSOCIATES (s)—C-113,
C-100
SOCIETY NATIONAL BANK (s)—C-114
WALTER S. WYDRO CONSULTANTS (s)—
C-104, C-115

0600-0870

—refinancing

THE BANK OF NEW YORK (s)—C-106
BURR, EGAN, DELEAGE & CO. (s)—C-106
CABLE COMMUNICATIONS CONSULTANTS
INC. (s)—C-92
CABLE INVESTMENTS INC. (s)—C-106
CABLE MEDIA ASSOCIATES (s)—C-106
CHAPMAN ASSOCIATES (s)—C-107
THE DENVER GROUP INC. (s)—C-108
FIRST COMMUNICATIONS CAPITAL
(s)—C-109
FURMAN, SELZ, MAGER, DIETZ &
BIRNEY INC. (s)—C-109
CLIFTON GARDINER & CO. (s)—C-109
**HARRISON, BOND & PECARD (s)—C-96,
C-110**
HOFFMAN-SCHUTZ MEDIA CAPITAL INC.
(s)—C-110
MERCHANTS NATIONAL BANK & TRUST
CO. OF (s)—C-112
PHILADELPHIA NATIONAL BANK
(s)—C-112
PHILIPS CREDIT CORP. (s)—C-112
PHOENIX CABLE INC. (m)—C-112
PITTSBURGH NATIONAL BANK (s)—C-112
SOCIETY NATIONAL BANK (s)—C-114
SUMMIT BANK OF INDIANAPOLIS
(s)—C-114
WALTER S. WYDRO CONSULTANTS
(s)—C-115

0600-0880

Franchising

ALEXANDER & ASSOCIATES (s)—C-91,
C-105
ALLIED CAPITAL CORP. (s)—C-105
MICHAEL S. BERKOWITZ & ASSOCIATES
(s)—C-92
STUART N. BROTMAN (s)—C-92
CABLE COMMUNICATIONS CONSULTANTS
INC. (s)—C-92
CABLE MANAGEMENT SERVICES
(s)—C-93
CABLE SEARCH ASSOCIATES (s)—C-93
COMMUNICATIONS ENGINEERING
(s)—C-93
COMSONICS INC. (s)—C-130, C-94
CONLEY & ASSOCIATES (s)—C-108, C-94
CTIC ASSOCIATES (s)—C-94
E & M CABLE ASSOCIATES INC. (s)—C-95
EDM & ASSOCIATES INC. (s)—C-95
FREDERICK G. GRIFFIN, P.C., CON-
SULTING ENGINEER (s)—C-96
THE HOARTY CORP. (s)—C-110, C-96
IEC CO. (s)—C-138
**MALARKEY-TAYLOR ASSOCIATES INC.
(s)—C-97**
MATTHEWS STUDIO EQUIPMENT INC.
(s)—C-144
MERION ASSOCIATES (s)—C-112, C-98
NATHAN ASSOCIATES INC. (s)—C-98
NAVY BROADCASTING SERVICE/NAVY
NEWS THIS WEEK (s)—C-77
O. D. PAGE, PROFESSIONAL ENGINEERS
& CONSULTANTS (s)—C-99

DONALD A. PERRY & ASSOCIATES INC.
(s)—C-99
RUTTER-DUNN COMMUNICATIONS
(s)—C-100
SAVTAX CO. (s)—C-100
SEMO COMMUNICATIONS CORP.
(s)—C-100
**GORDON SHERMAN & ASSOCIATES INC.
(s)—C-114**
STERN TELECOMMUNICATIONS CORP.
(s)—C-100
TELE-ENGINEERING CORP. (s)—C-102
WALTER S. WYDRO CONSULTANTS (s)—
C-104, C-115

0600-0890

Importer of TV Film Series

ABN/FOCAL POINT TV NEWS NETWORK
(s)—C-58
ROBERT BARON & ASSOCIATES (s)—C-60
CB COMMUNICATION INC. (s)—C-93
COE FILM ASSOCIATES INC. (s)—C-63
WILLIAM L. COOPER PRODUCTIONS INC.
(s)—C-64
CORI FILMS INTERNATIONAL (s)—C-64
HAL DENNIS PRODUCTIONS (s)—C-65
DIXIE ENTERTAINMENT PRODUCTIONS
INC. (s)—C-65
DLT ENTERTAINMENT LTD. (s)—C-65
ELLIS ENTERPRISES (s)—C-66
EXCEL TELEMEDIA INTERNATIONAL
CORP. (s)—C-67
FILMS FOR EDUCATORS/FILMS FOR
TELEVISION (s)—C-67
FILMWORLD TELEVISION INC. (s)—C-67
FOX/LDRBER ASSOCIATES (s)—C-68
HARMONY GOLD USA INC. (s)—C-70
HERITAGE ENTERTAINMENT INC. (s)—C-71
IBS/INTERNATIONAL BROADCAST
SYSTEMS LTD. (s)—C-72
INTERNATIONAL BROADCAST SYSTEMS
INC. (s)—C-97
INTERNATIONAL PROGRAM CON-
SULTANTS INC. (s)—C-72
INTERNATIONAL TELE-FILM ENTER-
PRISES LTD. (s)—C-72
GORDON JONES PROGRAMMING
(s)—C-73
LBS COMMUNICATIONS INC. (s)—C-74
LIONHEART TELEVISION INTERNATIONAL
(s)—C-74
MORRIS VIDEO (s)—C-77
NEW CENTURY TELECOMMUNICATIONS
(s)—C-78
REEL MOVIES INTERNATIONAL (s)—C-81
RICHESER PRODUCTIONS LTD. (s)—C-82
UNIVISION (s)—C-87
VIVA TELEVISION (s)—C-88
WILKIN COMMUNICATIONS (s)—C-103

0600-0900

Insurance

BOOZ, ALLEN & HAMILTON INC. (s)—C-92
FRANEY & PARR INSURANCE LTD.
(s)—C-95
RICHARD H. ROFFMAN ASSOCIATES
(s)—C-82
TELCOM APPRAISAL (s)—C-102

0600-0920

Investment Banking

AMERICAN SECURITY BANK N.A.
(s)—C-105
HENRY ANSBACHER INC. (s)—C-105
BANK OF AMERICA N.T. & S.A. (s)—C-106
THE BANK OF NEW YORK (s)—C-106
BOSTON VENTURES MANAGEMENT INC.
(s)—C-106

BROADCAST INVESTMENT ANALYSTS INC./ FRAZIER, GROSS & KADLEC (s)—C-92

STUART N. BROTMAN (s)—C-92

BRUNING & ASSOCIATES INC. (s)—C-106

CABLE INVESTMENTS INC. (s)—C-106

CHAPMAN ASSOCIATES (s)—C-107

CHARTCOM CAPITAL CORP. (s)—C-107

CHARTERHOUSE MEDIA GROUP (s)—C-107

COAXIAL CAPITAL ASSOCIATES INC. (s)—C-107

COMMUNICATIONS CAPITAL CORP. (s)—C-107

COMMUNICATIONS CAPITAL GROUP INC. (s)—C-108

COMMUNICATIONS FINANCIAL SERVICES INC. (s)—C-108

DANIELS & ASSOCIATES (s)—C-108

THE DEER RIVER GROUP (s)—C-108, C-94

THE DENVER GROUP INC. (s)—C-108

DES ASSOCIATES (s)—C-108

EQUIBANK (s)—C-108

FIRST BANK OF MINNEAPOLIS (s)—C-109

FIRST CHICAGO VENTURE CAPITAL (s)—C-109

LIONEL L. FRAY & ASSOCIATES INC. (s)—C-95

FURMAN, SELZ, MAGER, DIETZ & BIRNEY INC. (s)—C-109

GAMMON MEDIA BROKERS INC. (s)—C-109

CLIFTON GARDINER & CO. (s)—C-109

CHARLES GREENE ASSOCIATES (s)—C-110

HAGUE & COMPANY (s)—C-110

HARDESTY, PUCKETT & CO. (s)—C-110

HARTSTONE & DICKSTEIN INC. (s)—C-110

HOFFMAN-SCHUTZ MEDIA CAPITAL INC. (s)—C-110

KALIL & CO. INC. (s)—C-111

MALARKEY-TAYLOR ASSOCIATES INC. (s)—C-97

MERCHANTS NATIONAL BANK & TRUST CO. OF (s)—C-112

MINORITY BROADCAST INVESTMENT CORP. (s)—C-112

DONALD A. PERRY & ASSOCIATES INC. (s)—C-99

QUESTSTAR (s)—C-112

RICHARD H. ROFFMAN ASSOCIATES (s)—C-82

SANDERS & CO. (s)—C-113

SANDLER MEDIA GROUP INC. (s)—C-113

SILLERMAN-MAGEE COMMUNICATIONS MANAGEMENT (s)—C-114

SOCIETY NATIONAL BANK (s)—C-114

VERONIS, SUHLER & ASSOCIATES INC. (s)—C-114

VONDELL & CO. (s)—C-114

WALLER CAPITAL CORP. (s)—C-114

0600-0930**Laboratory Facilities**

AWARD FILMS/VIDEO (s)—C-60

BAVARIA FILM GmbH (s)—C-60

CONSOLIDATED FILM INDUSTRIES (s)—C-64

DESIGN AUTOMATION INC. (s)—C-94

DU ART VIDEO (s)—C-66

FILMLIFE INC./FORTRESS FILM DEPOSITORY (s)—C-67

MPB TECHNOLOGIES INC. (s)—C-98

PERFORMANCE TECHNOLOGIES (s)—C-149

QUALITY RF SERVICES INC. (s)—C-151

RMT ENGINEERING INC. (s)—C-152

SOUTHWEST FILM LABORATORY INC. (s)—C-83

SPECTRUM MOTION PICTURE LABORATORY (s)—C-83

TAPE-FILM INDUSTRIES (s)—C-84

WALTER S. WYDRO CONSULTANTS (s)—C-104, C-115

0600-0940**Legal**

APSC CONSULTING (s)—C-91

AVIATION SYSTEMS ASSOCIATES INC. (s)—C-91

STUART N. BROTMAN (s)—C-92

CLS2 (s)—C-93

CTIC ASSOCIATES (s)—C-94

NORMAN HECHT RESEARCH (s)—C-117, C-96

RICHARD H. ROFFMAN ASSOCIATES (s)—C-82

RUTTER-DUNN COMMUNICATIONS (s)—C-100

SAVTAX CO. (s)—C-100

TELCOM APPRAISAL (s)—C-102

TROMA INC. (s)—C-86

WALTER S. WYDRO CONSULTANTS (s)—C-104

0600-0960**Licensing**

ABC DISTRIBUTION CO. (s)—C-58

BAVARIA FILM GmbH (s)—C-60

THE BIG FIGHTS INC. (s)—C-60

WILLIAM B. CARR & ASSOCIATES INC. (s)—C-93

DICK CLARK PRODUCTIONS INC. (s)—C-63

COMMUNICATION TECHNOLOGIES INC. (s)—C-93

COMSEARCH (s)—C-94

DIXIE ENTERTAINMENT PRODUCTIONS INC. (s)—C-65

DOLBY LABORATORIES INC. (s)—C-132

FOX/LORBER ASSOCIATES (s)—C-68

SHERMAN GRINBERG FILM LIBRARIES INC. (s)—C-70

HAMILTON COMMUNICATIONS CONSULTANTS INC. (s)—C-96

LARRY HARMON PICTURES CORP. (s)—C-70

HARMONY GOLD USA INC. (s)—C-70

LBS COMMUNICATIONS INC. (s)—C-74

MAJOR LEAGUE BASEBALL PRODUCTIONS (s)—C-74

MORRIS VIDEO (s)—C-77

LAWRENCE L. MORTON ASSOCIATES (s)—C-98

MULTICOMM SCIENCES INTERNATIONAL INC. (s)—C-98

NAVY OFFICE OF INFORMATION (OI-03) (s)—C-78

NETWORK MUSIC INC. (s)—C-78

NFL FILMS INC. (s)—C-78

PBS VIDEO (s)—C-80

THE PHOENIX COMMUNICATIONS GROUP (s)—C-80

PROSERV TELEVISION (s)—C-99

RADIO & TELEVISION PACKAGERS INC. (s)—C-81

RED RYDER ENTERPRISES INC. (s)—C-81

REEL MOVIES INTERNATIONAL (s)—C-81

RICHSER PRODUCTIONS LTD. (s)—C-82

LOU SCHEIMER PRODUCTIONS (s)—C-82

SESAC INC. (s)—C-83

TAPE-FILM INDUSTRIES (s)—C-84

TROMA INC. (s)—C-86

UPA PRODUCTIONS OF AMERICA (s)—C-87

VIDEO-CINEMA FILMS INC. (s)—C-87

WESTERN TELE-COMMUNICATIONS INC. (s)—C-162

0600-0980**Maintenance**

ALLIED CAPITAL CORP. (s)—C-105

BERNARD ASSOCIATES (s)—C-92

BROADCAST ENGINEERING INC. (s)—C-92

CABLE SEARCH ASSOCIATES (s)—C-93

CENTRAL TOWER INC. (s)—C-128

CENTURY REPAIR & SERVICE CO. INC.

(s)—C-128

COMSONICS INC. (s)—C-94

COMWAVE (s)—C-130

CONTEL FEDERAL SYSTEMS SECTOR (s)—C-94

CTI INSTALLATIONS INC. (s)—C-131

HAL DENNIS PRODUCTIONS (s)—C-65

DSI COMMUNICATIONS INC. (s)—C-95

E & M CABLE ASSOCIATES INC. (s)—C-95

PAUL DEAN FORD, BROADCAST ENGINEERING CONSULTANT (s)—C-95

GABRIEL ELECTRONICS INC. (s)—C-136

HARRIS ALLIED BROADCAST EQUIPMENT (s)—C-137

J. C. HUMKE & ASSOCIATES INC. (s)—C-96

IEC CO. (s)—C-138

IMMAD BROADCAST SERVICES (s)—C-139, C-96

L & R COMMUNICATIONS LTD. (s)—C-141

LIGHTING ELECTRIC OF PENNSYLVANIA INC. (s)—C-142

MARCONI COMMUNICATION SYSTEMS LTD. (s)—C-144

FRED A. NUDD CORP. (s)—C-148

PARALLEX (s)—C-149, C-99

PERFORMANCE TECHNOLOGIES (s)—C-149

POTOMAC TELEVISION/COMMUNICATIONS (s)—C-80

RADIO TOWER CO. INC. (s)—C-151

RCA BROADCAST/GE SUPPORT SERVICES (s)—C-152

REEVES A/V SYSTEMS INC. (s)—C-81

SATELLITE SYSTEMS OF BREVARD (s)—C-153

SCI CATV SERVICES (s)—C-153

SCIENTIFIC-ATLANTA INC. (s)—C-153

STEVENS TOWER CO. INC. (s)—C-156

SUPERIOR COMMUNICATIONS CONSTRUCTION (s)—C-156

TELE-MEASUREMENTS INC. (s)—C-157

VARIAN TVT (s)—C-160

T. J. VAUGHAN & ASSOCIATES (s)—C-103

VIDEOPHILE INC. (s)—C-103

WESTEC COMMUNICATIONS INC. (s)—C-162

WESTERN TELE-COMMUNICATIONS INC. (s)—C-162

0600-1000**—AM equipment**

BERNARD ASSOCIATES (s)—C-92

BROADCAST ENGINEERING INC. (s)—C-92

CENTRAL TOWER INC. (s)—C-128

CONTEL FEDERAL SYSTEMS SECTOR (s)—C-94

CONTINENTAL ELECTRONICS (s)—C-131

CTI INSTALLATIONS INC. (s)—C-131

PAUL DEAN FORD, BROADCAST ENGINEERING CONSULTANT (s)—C-95

J. C. HUMKE & ASSOCIATES INC. (s)—C-96

IMMAD BROADCAST SERVICES (s)—C-96

FRED A. NUDD CORP. (s)—C-148

RADIO TOWER CO. INC. (s)—C-151

SCI CATV SERVICES (s)—C-153

STEVENS TOWER CO. INC. (s)—C-156

0600-1020**—FM equipment**

BERNARD ASSOCIATES (s)—C-92

BROADCAST ENGINEERING INC. (s)—C-92

CENTRAL TOWER INC. (s)—C-128

CONTEL FEDERAL SYSTEMS SECTOR (s)—C-94

CTI INSTALLATIONS INC. (s)—C-131

DSI COMMUNICATIONS INC. (s)—C-95

PAUL DEAN FORD, BROADCAST ENGINEERING CONSULTANT (s)—C-95

J. C. HUMKE & ASSOCIATES INC.

(s)—C-96

IMMAD BROADCAST SERVICES (s)—C-96

FRED A. NUDD CORP. (s)—C-148

RADIO TOWER CO. INC. (s)—C-151

SCI CATV SERVICES (s)—C-153

STAINLESS INC. (s)—C-155

STEVENS TOWER CO. INC. (s)—C-156

VARIAN TVT (s)—C-160

0600-1040**—microwave equipment**

AIRTRON (s)—C-120

BROADCAST ENGINEERING INC. (s)—C-92

CENTRAL TOWER INC. (s)—C-128

CHANNEL MASTER (s)—C-128

COMMUNICATION TECHNOLOGIES INC. (s)—C-93

COMSONICS INC. (s)—C-94

COMWAVE (s)—C-130

CONTEL FEDERAL SYSTEMS SECTOR (s)—C-94

CTI INSTALLATIONS INC. (s)—C-131

DSI COMMUNICATIONS INC. (s)—C-95

GABRIEL ELECTRONICS INC. (s)—C-136

IEC CO. (s)—C-138

IMMAD BROADCAST SERVICES (s)—C-96

INTERNATIONAL MICROWAVE CORP. (s)—C-139

FRED A. NUDD CORP. (s)—C-148

RADIO TOWER CO. INC. (s)—C-151

SATELLITE SYSTEMS OF BREVARD (s)—C-153

STEVENS TOWER CO. INC. (s)—C-156

WESTEC COMMUNICATIONS INC. (s)—C-162

WESTERN TELE-COMMUNICATIONS INC. (s)—C-162

0600-1060**—tower equipment**

CENTRAL TOWER INC. (s)—C-128

CONTEL FEDERAL SYSTEMS SECTOR (s)—C-94

THE COSTELOW CO. INC. (s)—C-131

CTI INSTALLATIONS INC. (s)—C-131

FLASH TECHNOLOGY CORP. OF AMERICA (s)—C-135

IEC CO. (s)—C-138

IMMAD BROADCAST SERVICES (s)—C-96

T. F. KIRKMAN INC. (s)—C-97

L & R COMMUNICATIONS LTD. (s)—C-141

FRED A. NUDD CORP. (s)—C-148

RADIO TOWER CO. INC. (s)—C-151

ROHN (s)—C-152

STAINLESS INC. (s)—C-155

STEVENS TOWER CO. INC. (s)—C-156

STRUCTURAL SYSTEMS TECHNOLOGY INC. (s)—C-102

WALTON TOWERS INC. (s)—C-162

WILL-BURT CO. (s)—C-162

0600-1080**—TV equipment**

BERNARD ASSOCIATES (s)—C-92

BROADCAST ENGINEERING INC. (s)—C-92

CENTRAL TOWER INC. (s)—C-128

COMMUNICATION TECHNOLOGIES INC. (s)—C-93

COMMUNICATIONS SYSTEMS GROUP (s)—C-130

COMSONICS INC. (s)—C-94

DSI COMMUNICATIONS INC. (s)—C-95

DYNAMIC TECHNOLOGY LTD. (s)—C-133

EUE/SCREEN GEMS (s)—C-86

FREZZOLINI ELECTRONICS INC. (s)—C-135

HARRIS ALLIED BROADCAST EQUIPMENT (s)—C-137

SERVICES—0600

J. C. HUMKE & ASSOCIATES INC.
(s)—C-96
IEC CO. (s)—C-138
IMMAD BROADCAST SERVICES (s)—C-96
INTERMEDIA ARTS MINNESOTA (s)—C-97,
C-71
MICRODYNE CORP. (s)—C-144
PERROT ENGINEERING LABS INC.
(s)—C-149
POTOMAC TELEVISION/COMMUNICATIONS
(s)—C-80
QUALITY RF SERVICES INC. (s)—C-151
RCA BROADCAST/GE SUPPORT SERVICES
(s)—C-152
GLENN ROLAND FILMS (s)—C-82
SCI CATV SERVICES (s)—C-153
STAINLESS INC. (s)—C-155
STERLING COMMUNICATIONS (s)—C-84
STEVENS TOWER CO. INC. (s)—C-156
TELE-MEASUREMENTS INC. (s)—C-157,
C-102
VARIAN TVT (s)—C-160
VAUGHN COMMUNICATIONS GROUP
(s)—C-161
VIDEO MANAGEMENT CONSULTANTS
(s)—C-103

0600-1100 Management

AILES COMMUNICATIONS INC. (s)—C-58
ALLEGRO PRODUCTIONS INC. (s)—C-59
AMERICAN EUROPEAN CONSULTING CO.
INC. (s)—C-91
APSC CONSULTING (s)—C-91
MICHAEL S. BERKOWITZ & ASSOCIATES
(s)—C-92
BERNARD ASSOCIATES (s)—C-92
BLAIR MEDIA INC. (s)—C-92
BMC COMMUNICATIONS (s)—C-92
BROAD STREET VENTURES (s)—C-92,
C-106
STUART N. BROTMAN (s)—C-92
BUSINESS SYSTEMS INC. (s)—C-92
CABLE COMMUNICATIONS CONSULTANTS
INC. (s)—C-92
CABLE MANAGEMENT SERVICES
(s)—C-93
CABLE SEARCH ASSOCIATES (s)—C-93
CABLE TECHNOLOGIES INTERNATIONAL
INC. (s)—C-93
CB COMMUNICATION INC. (s)—C-93
CHRISTIAN TELEVISION NETWORK
(s)—C-63
CMI RESEARCH INC. (s)—C-116
COMSAT VIDEO ENTERPRISES (s)—C-94
CONLEY & ASSOCIATES (s)—C-108, C-94
COOLEY ASSOCIATES INC. (s)—C-94
THE DEER RIVER GROUP (s)—C-108, C-94
DES ASSOCIATES (s)—C-108
DONNELLY MARKETING INFORMATION
SERVICES (s)—C-94
E & M CABLE ASSOCIATES INC. (s)—C-95
CLIFTON GARDINER & ASSOCIATES INC.
(s)—C-109
GROUP W PRODUCTIONS (s)—C-70
HARRISON, BOND & PECARD (s)—C-96,
C-110
JAMES C. HIRSCH COMMUNICATIONS
SERVICES (s)—C-96
THE HOARTY CORP. (s)—C-110, C-96
IMMAD BROADCAST SERVICES (s)—C-139
IBS/INTERNATIONAL BROADCAST
SYSTEMS LTD. (s)—C-72
INTERNATIONAL BROADCAST SYSTEMS
INC. (s)—C-97
INTERNATIONAL COMMUNICATIONS
GROUP LTD. (s)—C-97
INTERNATIONAL CREATIVE MANAGEMENT
INC. (s)—C-97
INTERNATIONAL HOME ENTERTAINMENT
INC. (s)—C-72
IRIS FILMS INC. (s)—C-72
JIM JOHNSON & ASSOCIATES INC.
(s)—C-97
KALBA INTERNATIONAL INC. (s)—C-97

THE LATHAM FOUNDATION (s)—C-73
LEVINSON ENTERTAINMENT VENTURES
INTERNATIONAL (s)—C-74
MALARKEY-TAYLOR ASSOCIATES INC.
(s)—C-97, C-111
McCDOL INC. (s)—C-98
McHUGH & HOFFMAN INC. (s)—C-98
KENNETH R. MEADES (s)—C-98
MERION ASSOCIATES (s)—C-112, C-98
PARALLEX (s)—C-149, C-99
DONALD A. PERRY & ASSOCIATES INC.
(s)—C-99
PETERS PRODUCTIONS (s)—C-80
PRIVATENET INC. (s)—C-99
PROSEYR TELEVISION (s)—C-99
QUESTSTAR (s)—C-112
RADIO'S RELIABLE RESOURCES
(s)—C-99
RICHARD H. ROFFMAN ASSOCIATES
(s)—C-82
RUTTER-DUNN COMMUNICATIONS
(s)—C-100
SHELDON SATIN ASSOCIATES INC.
(s)—C-100
SAVTAX CO. (s)—C-100
GORDON SHERMAN & ASSOCIATES INC.
(s)—C-114
BILL SIMS PARTNERS (s)—C-100
THE SME GROUP INC. (s)—C-100
SPECTRUM PLANNING INC. (s)—C-100
STERLING COMMUNICATIONS (s)—C-84
JOE SULLIVAN & ASSOCIATES INC.
(s)—C-102
TAILFORD ASSOCIATES CABLE GROUP
(s)—C-102
TELEVISION CABLE COMMUNICATIONS
(s)—C-102
TRAINING DELIVERY SERVICES INC.
(s)—C-102
TRANSCOMM INC. (s)—C-102
VIDEO MANAGEMENT CONSULTANTS
(s)—C-103
WILKIN COMMUNICATIONS (s)—C-103
WLM CONSULTANTS (s)—C-115
WRIGHT, SANDLER & CO. (s)—C-103
WALTER S. WYDRO CONSULTANTS (s)—
C-104, C-115
JIM YOUNG & ASSOCIATES INC.
(s)—C-104

0600-1120 Management Systems Consulting

ALEXANDER & ASSOCIATES (s)—C-91,
C-105
AUDIENCE RESEARCH & DEVELOPMENT
(s)—C-91
BCI INC. (s)—C-92
MICHAEL S. BERKOWITZ & ASSOCIATES
(s)—C-92
BERNARD ASSOCIATES (s)—C-92
BLAIR MEDIA INC. (s)—C-92
BOOZ, ALLEN & HAMILTON INC. (s)—C-92
BORTZ & COMPANY INC. (s)—C-92
THE HERBERT BOYER CO. (s)—C-92
STUART N. BROTMAN (s)—C-92
BUSINESS SYSTEMS INC. (s)—C-92
CABLE COMMUNICATIONS CONSULTANTS
INC. (s)—C-92
CABLEDATA (s)—C-92
CABLEDATA CANADA (s)—C-92
CABLE SEARCH ASSOCIATES (s)—C-93
CABLE SERVICES GROUP (s)—C-93
CABLE TECHNOLOGIES INTERNATIONAL
INC. (s)—C-127
CABLEDATA INTERNATIONAL (s)—C-93
CB COMMUNICATION INC. (s)—C-93
CMI RESEARCH INC. (s)—C-116
COAXIAL ANALYSTS INC. (s)—C-93
COAXIAL INTERNATIONAL INC. (s)—C-93
COMMUNICATIONS ENGINEERING
(s)—C-93
COMMUNICATIONS STUDIES & PLANNING
INTERNATIONAL (s)—C-94
COMSAT VIDEO ENTERPRISES (s)—C-94

COMSEARCH (s)—C-94
CONLEY & ASSOCIATES (s)—C-108, C-94
COOLEY ASSOCIATES INC. (s)—C-94
DONNELLY MARKETING INFORMATION
SERVICES (s)—C-94
E & M CABLE ASSOCIATES INC. (s)—C-95
NORMAN FISCHER & ASSOCIATES INC.
(s)—C-109, C-95
FREDERICK G. GRIFFIN, P.C., CON-
SULTING ENGINEER (s)—C-96
HAMILTON COMMUNICATIONS CON-
SULTANTS INC. (s)—C-96
NORMAN HECHT RESEARCH (s)—C-117,
C-96
THE HOARTY CORP. (s)—C-110, C-96
THE HOLT CORP. (s)—C-110
JAMAR-RICE & ASSOCIATES (s)—C-110
JEFFERSON-PILOT DATA SERVICES INC.
(s)—C-97
KALBA INTERNATIONAL INC. (s)—C-97
KOMPAS/BIEL & ASSOCIATES INC.
(s)—C-97
FRANK N. MAGID ASSOCIATES (s)—C-97
MALARKEY-TAYLOR ASSOCIATES INC.
(s)—C-97
KENNETH R. MEADES (s)—C-98
MERION ASSOCIATES (s)—C-112, C-98
METROWEST COMMUNICATIONS GROUP
(s)—C-98
MILLAR CO. INC. (s)—C-112
MORCOM SYSTEMS INC. (s)—C-98
MSI TELECOM CONSULTANTS GROUP
(s)—C-98
MTL SYSTEMS INC. (s)—C-77
MULTICOMM SCIENCES INTERNATIONAL
INC. (s)—C-98
NATHAN ASSOCIATES INC. (s)—C-98
NATIONAL VIDEO ASSOCIATES (s)—C-99
O. D. PAGE, PROFESSIONAL ENGINEERS
& CONSULTANTS (s)—C-99
DONALD A. PERRY & ASSOCIATES INC.
(s)—C-99
THE WARD L. QUAAL CO. (s)—C-99
RADIO'S RELIABLE RESOURCES
(s)—C-99
ROSENER TELEVISION SYSTEMS INC.
(s)—C-100
RUTTER-DUNN COMMUNICATIONS
(s)—C-100
SATELLITE NETWORK SYSTEMS (s)—C-82
SHELDON SATIN ASSOCIATES INC.
(s)—C-100
SAVTAX CO. (s)—C-100
SCOTT & CO. (s)—C-100
SEMO COMMUNICATIONS CORP.
(s)—C-100
GORDON SHERMAN & ASSOCIATES INC.
(s)—C-114
THE SME GROUP INC. (s)—C-100
SPECTRUM PLANNING INC. (s)—C-100
STERN TELECOMMUNICATIONS CORP.
(s)—C-100
TAPSCAN INC., TVSCAN DIV. (s)—C-119
TRAINING DELIVERY SERVICES INC.
(s)—C-102
VIDEO COMMUNICATIONS INC. (s)—C-103
VIDEO MANAGEMENT CONSULTANTS
(s)—C-103
WALKER MEDIA INC. (s)—C-114
WARREN & MORRIS LTD. (s)—C-103
WLM CONSULTANTS (s)—C-115
WORLD WIDE INFORMATION SERVICES
INC. (s)—C-103
WRIGHT, SANDLER & CO. (s)—C-103
WALTER S. WYDRO CONSULTANTS (s)—
C-104, C-115

0600-1140 Market Research

ALEXANDER & ASSOCIATES (s)—C-91,
C-105
HERB ALTMAN COMMUNICATIONS
RESEARCH (s)—C-117
AMERICAN EUROPEAN CONSULTING CO.
INC. (s)—C-91

AMERICAN EUROPEAN CONSULTING CO.,
INC. (s)—C-117
APSC CONSULTING (s)—C-91
AUDIENCE RESEARCH & DEVELOPMENT
(s)—C-91
MICHAEL S. BERKOWITZ & ASSOCIATES
(s)—C-92
BOOZ, ALLEN & HAMILTON INC. (s)—C-92
BORTZ & COMPANY INC. (s)—C-92
THE HERBERT BOYER CO. (s)—C-92
BROADCAST DATA SERVICES (s)—C-92
BROADCAST DATA SYSTEMS (s)—C-117
BROADCAST INVESTMENT ANALYSTS
INC./ FRAZIER, GROSS & KADLEC
(s)—C-92
BROADCAST MANAGEMENT PLUS INC.
(s)—C-116
STUART N. BROTMAN (s)—C-92
BRUSKIN ASSOCIATES (s)—C-117
CABLE MARKETING SERVICES INC.
(s)—C-93
CABLE TECHNOLOGIES INTERNATIONAL
INC. (s)—C-127, C-93
CANADIAN FACTS (s)—C-119
CB COMMUNICATION INC. (s)—C-93
CLS2 (s)—C-93
CMI RESEARCH INC. (s)—C-116
COMMUNICATIONS STUDIES & PLANNING
INTERNATIONAL (s)—C-94
COMSEARCH (s)—C-94
CONLEY & ASSOCIATES (s)—C-108, C-94
DATAWORLD (s)—C-94
THE DEER RIVER GROUP (s)—C-94
OICHTER INSTITUTE INTERNATIONAL LTD.
(s)—C-117
DIRECT VIDEO MARKETING INC. (s)—C-94
DONNELLY MARKETING INFORMATION
SERVICES (s)—C-94
DRAKE-CHENAULT (s)—C-95
EDM & ASSOCIATES INC. (s)—C-95
ELRA GROUP RESEARCH (s)—C-95
ESQUE MARKETING INC. (s)—C-117
DICK GIDEON ENTERPRISES (s)—C-95
LOUIS HARRIS & ASSOCIATES (s)—C-117
HARRISON, BOND & PECARD (s)—C-96,
C-110
NORMAN HECHT RESEARCH (s)—C-117,
C-96
JAMES C. HIRSCH COMMUNICATIONS
SERVICES (s)—C-96
THE HOARTY CORP. (s)—C-110, C-96
THE HOLT CORP. (s)—C-110
THE LARRY HOWE GROUP (s)—C-96
IEC CO. (s)—C-138
INTERACTIVE MARKET SYSTEMS INC.
(IMS) (s)—C-96
INTERNATIONAL COMMUNICATIONS
GROUP LTD. (s)—C-97
JIM JOHNSON & ASSOCIATES INC.
(s)—C-97
KALBA INTERNATIONAL INC. (s)—C-97
KOMPAS/BIEL & ASSOCIATES INC.
(s)—C-97
THE LATHAM FOUNDATION (s)—C-73
FRANK N. MAGID ASSOCIATES (s)—C-97
MALARKEY-TAYLOR ASSOCIATES INC.
(s)—C-97, C-111
MALARKEY-TAYLOR RESEARCH (s)—C-97
MARKET FACTS INC. (s)—C-11B
MARKET OPINION RESEARCH (s)—C-11B
MARQUEST RESEARCH (s)—C-116
McHUGH & HOFFMAN INC. (s)—C-98
MEDIAMARK RESEARCH INC. (s)—C-118
MORRIS VIDEO (s)—C-77
MSI TELECOM CONSULTANTS GROUP
(s)—C-98
MULTICOMM SCIENCES INTERNATIONAL
INC. (s)—C-98
MYERS MARKETING & RESEARCH (s)—
C-104, C-118
NATHAN ASSOCIATES INC. (s)—C-98
NATIONAL VIDEO ASSOCIATES (s)—C-99
PARALLEX (s)—C-149, C-99
PETERS PRODUCTIONS (s)—C-80
PUBLIC BROADCAST MARKETING INC.
(s)—C-52
RADIO'S RELIABLE RESOURCES
(s)—C-99

RESEARCH COUNSEL OF WASHINGTON (s)—C-99
 THE RESEARCH GROUP (s)—C-99
 RESEARCH SYSTEMS CORP. (ARS) (s)—C-116
 RICHNER PRODUCTIONS LTD. (s)—C-82
 RICHARD H. ROFFMAN ASSOCIATES (s)—C-82
 RUSSELL MARKETING RESEARCH INC. (s)—C-118
 J. M. SANSONE ASSOCIATES (s)—C-113, C-100
 SCHIFF-JONES LTD. (s)—C-100, C-82
 SCOTT & CO. (s)—C-100
 M. H. SEIDEN & ASSOCIATES INC. (s)—C-100
 SIMMONS MARKET RESEARCH BUREAU (s)—C-118
 THE SME GROUP INC. (s)—C-100
 SPECTRUM PLANNING INC. (s)—C-100
 CLAIRE STERN ASSOCIATES INC. (s)—C-100
 S. S. STREET & ASSOCIATES (s)—C-102
 TAILFORD ASSOCIATES CABLE GROUP (s)—C-102
 TAPSCAN INC., TVSCAN DIV. (s)—C-119
 TELETECH COMMUNICATIONS (s)—C-102
 TEMPLE, BARKER & SLOANE INC. (s)—C-102
 THE :30 AIRBORNE (s)—C-119, C-85
 THE :30 AIRBORNE/KLEIN & (s)—C-119
 TCOM DIVISION (s)—C-159
 TRANSCOMM INC. (s)—C-102
 TVO INC. (s)—C-119
 USA 800 (s)—C-103
 VIDEODEX INC. (s)—C-116
 VIDEO MANAGEMENT CONSULTANTS (s)—C-103
 VIDEO PROBE IN FOCUS (s)—C-119
 VIDEO PROBE INDEX INC. (s)—C-103, C-116
 VIDEO RESEARCH SYSTEMS (s)—C-103
 WARREN PUBLISHING INC. (s)—C-103
 WASHINGTON INFORMATION GROUP LTD. (s)—C-103
 WHITMAN-OLSON (s)—C-119
 WILKIN COMMUNICATIONS (s)—C-103
 WLM CONSULTANTS (s)—C-115
 WORLD WIDE INFORMATION SERVICES INC. (s)—C-103

0600-1160 Marketing

AMERICAN EUROPEAN CONSULTING CO. INC. (s)—C-91, C-117
AMERICAN TELEMARKETING SPECIALISTS INC. (s)—C-91
 AUDIENCE RESEARCH & DEVELOPMENT (s)—C-91
 BARUCH ENTERTAINMENT (s)—C-60
 MICHAEL S. BERKOWITZ & ASSOCIATES (s)—C-92
 BLAIR MEDIA INC. (s)—C-92
 BONNEVILLE MEDIA COMMUNICATIONS (s)—C-61
 BOOZ, ALLEN & HAMILTON INC. (s)—C-92
 THE HERBERT BOYER CO. (s)—C-92
 BROADCAST-CABLE ASSOCIATES INC. (s)—C-92
 BROADCAST DATA SYSTEMS (s)—C-117
 BROADCAST MANAGEMENT PLUS INC. (s)—C-116
 STUART N. BROTMAN (s)—C-92
 BUSINESS SYSTEMS INC. (s)—C-92
 CABLEDATA (s)—C-92
 CABLEDATA CANADA (s)—C-92
 CABLE MANAGEMENT SERVICES (s)—C-93
 CABLE MARKETING SERVICES INC. (s)—C-93
 CABLE SEARCH ASSOCIATES (s)—C-93
 CABLE TECHNOLOGIES INTERNATIONAL INC. (s)—C-93
 CABLEDATA INTERNATIONAL (s)—C-93
 CATV AMIC CO. (s)—C-93

CATV/GROUP 1 (s)—C-93
 CATV SUBSCRIBER SERVICES INC. (s)—C-93
 CB COMMUNICATION INC. (s)—C-93
 CMI RESEARCH INC. (s)—C-116
 COMMUNICATION MARKETING & CONSULTING LTD. (s)—C-130
 CONLEY & ASSOCIATES (s)—C-94
 THE DEER RIVER GROUP (s)—C-94
 DICHTER INSTITUTE INTERNATIONAL LTD. (s)—C-117
 DIRECT VIDED MARKETING INC. (s)—C-94
 DIXIE ENTERTAINMENT PRODUCTIONS INC. (s)—C-85
 DONNELLEY MARKETING INFORMATION SERVICES (s)—C-94
 E & M CABLE ASSOCIATES INC. (s)—C-95
 ESQUE MARKETING INC. (s)—C-117
 FISHING THE WEST (s)—C-68
 FRANK GARI PRODUCTIONS INC. (s)—C-68
 GROUP W PRODUCTIONS (s)—C-70
 HARMONY GOLD USA INC. (s)—C-70
 NORMAN HECHT RESEARCH (s)—C-117, C-96
 JAMES C. HIRSCH COMMUNICATIONS SERVICES (s)—C-96
 THE HOARTY CORP. (s)—C-110, C-96
 JOHN ILLIS ASSOCIATES (s)—C-96
 THE INDEPENDENT GROUP OF COS. INC. (s)—C-96
 INTERACTIVE MARKET SYSTEMS INC. (IMS) (s)—C-96
 INTERMEDIA ARTS MINNESOTA (s)—C-97, C-71
 IBS/INTERNATIONAL BROADCAST SYSTEMS LTD. (s)—C-72
 INTERNATIONAL BROADCAST SYSTEMS INC. (s)—C-97
 JIM JOHNSON & ASSOCIATES INC. (s)—C-97
 KALBA INTERNATIONAL INC. (s)—C-97
 THE LATHAM FOUNDATION (s)—C-73
 LBS COMMUNICATIONS INC. (s)—C-74
 LEARN INCORPORATED (s & p)—C-74
 LEVINSON ENTERTAINMENT VENTURES INTERNATIONAL (s)—C-74
 FRANK N. MAGID ASSOCIATES (s)—C-97
 MALARKY-TAYLOR RESEARCH (s)—C-97
 MARKET OPINION RESEARCH (s)—C-118
 McHUGH & HOFFMAN INC. (s)—C-98
 KENNETH R. MEADES (s)—C-98
 MEDIALINK (s)—C-75
 MERION ASSOCIATES (s)—C-112, C-98
 METROWEST COMMUNICATIONS GROUP (s)—C-98
 METROWEST COMMUNICATIONS GROUP INC. (s)—C-76
 MILLAR CO. INC. (s)—C-112
 WARREN MILLER ENTERTAINMENT (s)—C-76
 MORRIS VIDEO (s)—C-77
 MSS MODERN SATELLITE SERVICES (s)—C-77
 NATIONAL VIDEO ASSOCIATES (s)—C-99
 NCTV, NATIONAL COLLEGE TELEVISION (s)—C-78
 NETWORK MUSIC INC. (s)—C-78
 NEW VISIONS INC. (s)—C-78
 NFL FILMS INC. (s)—C-78
 PARALLEX (s)—C-149, C-99
 PETERS PRODUCTIONS (s)—C-80
 PINNACLE COMMUNICATIONS (s)—C-80
 PITTRELLI & PARTNERS (s)—C-99
 PROSERV TELEVISION (s)—C-99
 PUBLIC BROADCAST MARKETING INC. (s)—C-52
 QUANTUM MARKETING INTERNATIONAL INC. (s)—C-81
 QUESTSTAR (s)—C-112
 THE R CORP. (s)—C-99
 THE RESEARCH GROUP (s)—C-99
 GEORGE T. RODMAN INC. (s)—C-100
 RICHARD H. ROFFMAN ASSOCIATES (s)—C-82
 GLENN ROLAND FILMS (s)—C-82
 ROYAL COMMUNICATIONS INTERNATIONAL (s)—C-82

RUTTER-DUNN COMMUNICATIONS (s)—C-100
 SACRED HEART PROGRAM INC. (s)—C-82
 SCHIFF-JONES LTD. (s)—C-100, C-82
 SEMO COMMUNICATIONS CORP. (s)—C-100
 SIMMONS MARKET RESEARCH BUREAU (s)—C-118
 BILL SIMS PARTNERS (s)—C-100
 SJOCOM INC. (s)—C-100
 THE SME GROUP INC. (s)—C-100
 STERLING COMMUNICATIONS (s)—C-84
 STREETERVILLE PRODUCTIONS (s)—C-84
 TAILFORD ASSOCIATES CABLE GROUP (s)—C-102
 TAPSCAN INC., TVSCAN DIV. (s)—C-119
 TELECOM PRODUCTIONS INC. (s)—C-84
 TELEGRAFTER SERVICES CORP. (s)—C-102
 TELETECH COMMUNICATIONS (s)—C-102
 THE :30 AIRBORNE (s)—C-119, C-85
 THE :30 AIRBORNE/KLEIN & (s)—C-119
 TRACO ADVERTISING INC. (s)—C-85
 TRAINING DELIVERY SERVICES INC. (s)—C-102
 TRANSCOMM INC. (s)—C-102
 TROMA INC. (s)—C-86
 TVSM INC. (s)—C-102
 UNITED PRESS INTERNATIONAL (s)—C-87
 VIDEO PROBE IN FOCUS (s)—C-119
 VIDEO PROBE INDEX INC. (s)—C-116
 VIDEO RESEARCH SYSTEMS (s)—C-103
 WHITMAN-OLSON (s)—C-119
 WLM CONSULTANTS (s)—C-115
 WORLD EVENTS PRODUCTIONS LTD. (s)—C-89
 JIM YOUNG & ASSOCIATES INC. (s)—C-104

0600-1165 Mergers/Acquisitions

ALEXANDER & ASSOCIATES (s)—C-91, C-105
 THE BANK OF NEW YORK (s)—C-106
 BECKERMAN ASSOCIATES INC. (s)—C-106
 BOOZ, ALLEN & HAMILTON INC. (s)—C-92
 BOSTON VENTURES MANAGEMENT INC. (s)—C-106
 THE HERBERT BOYER CO. (s)—C-92
 FRANK BOYLE & CO. (s)—C-106
 BROADCAST INVESTMENT ANALYSTS INC./ FRAZIER, GROSS & KADLEC (s)—C-92
 CABLE COMMUNICATIONS CONSULTANTS INC. (s)—C-92
 CABLE MEDIA ASSOCIATES (s)—C-106
 CHAPMAN ASSOCIATES (s)—C-107
 CONLEY & ASSOCIATES (s)—C-108, C-94
 DANIELS & ASSOCIATES (s)—C-108
 FIRST BANK OF MINNEAPOLIS (s)—C-109
 HARRISON, BONO & PECARO (s)—C-96, C-110
 NORMAN HECHT RESEARCH (s)—C-117, C-96
 KALBA INTERNATIONAL INC. (s)—C-97
 KALIL & CO. INC. (s)—C-111
 R. E. MEADOR & ASSOCIATES (s)—C-112
 MITCHELL & ASSOCIATES INC. (s)—C-112
 ROBERT MURPHY ASSOCIATES (s)—C-98
 NATHAN ASSOCIATES INC. (s)—C-98
 PHILIPS CREDIT CORP. (s)—C-112
 PITTSBURGH NATIONAL BANK (s)—C-112
 RITZEL COMMUNICATIONS INC. (s)—C-113
 RUTTER-DUNN COMMUNICATIONS (s)—C-100
 TELCOM APPRAISAL (s)—C-102
 EDWIN TORNBURG & CO. INC. (s)—C-114, C-102
 WLM CONSULTANTS (s)—C-115
 WALTER S. WYDRO CONSULTANTS (s)—C-104

0600-1100 Mobile Vehicle Construction

BAY AREA MOBILETAPE INC. (s)—C-60
 THE CAMERA MART INC. (s)—C-127
 COMMUNICATIONS SYSTEMS GROUP (s)—C-130
 DYNAMIC TECHNOLOGY LTD. (s)—C-133
 EDM & ASSOCIATES INC. (s)—C-95
 IMMAD BROADCAST SERVICES (s)—C-139, C-96
 LIGHTING ELECTRIC OF PENNSYLVANIA INC. (s)—C-142
 ROSNER TELEVISION SYSTEMS INC. (s)—C-100
 TAILGATER INC. (s)—C-156
 TELE-MEASUREMENTS INC. (s)—C-157
 VAUGHN COMMUNICATIONS GROUP (s)—C-161
 VIDEO MANAGEMENT CONSULTANTS (s)—C-103

0600-1200 Music Library

AGE OF ENLIGHTENMENT VIDEO PRODUCTIONS (s)—C-58
 ALLEGRO PRODUCTIONS INC. (s)—C-59
 BLAIR MEDIA INC. (s)—C-92
 BMG MUSIC PUBLISHING CANADA INC. (s)—C-61
 BOOSEY & HAWKES INC. (s)—C-61
 BROADCAST DATA SYSTEMS (s)—C-117
 CAPITOL PRODUCTION MUSIC (s)—C-62
 COMMUNICATIONS INC. (s)—C-64
 COMPRO PRODUCTIONS (s)—C-64
 CORELLI-JACOBS RECORDING INC. (s)—C-64
 DE WOLFE MUSIC LIBRARY INC. (s)—C-65
 DRAKE-CHENAU (s)—C-95
 BERT ELLIOTT SOUND INC. (s)—C-66
 DON ELLIOTT PRODUCTIONS (s)—C-66
 GANNETT PRODUCTION SERVICES/KUSA-TV (s)—C-68
 HARMONY GOLD USA INC. (s)—C-70
 HOLLYWOOD VAULTS INC. (s)—C-71
 THE INDEPENDENT GROUP OF COS. INC. (s)—C-96
 KAMEN AUDIO PRODUCTIONS INC. (s)—C-73
 LBS COMMUNICATIONS INC. (s)—C-74
 LOOK & CO. (s)—C-74
 EDDY MANSON PRODUCTIONS INC./MARGERY MUSIC (s)—C-75
 NETWORK MUSIC INC. (s)—C-78
 NFL FILMS INC. (s)—C-78
 PRODUCTION MASTERS INC. (s)—C-80
 REGISTER DATA SYSTEMS (s)—C-152
 ROWE INTERNATIONAL INC. (s)—C-82
 SESAC INC. (s)—C-83
 62ND STREET PRODUCTIONS (s)—C-83
 SOUTHWEST FILM LABORATORY INC. (s)—C-83
 STREETERVILLE PRODUCTIONS (s)—C-84
 SYSTEMATION Corp. (s)—C-156
 TAPE-ATHON CORP. (s)—C-157
 THE :30 AIRBORNE (s)—C-119
 THE :30 AIRBORNE/KLEIN & (s)—C-119
 W.R.S. MOTION PICTURE & VIDEO LABS (s)—C-90

0600-1250 Operations Analysis

THE AUSTIN CO. (s)—C-91
 BOOZ, ALLEN & HAMILTON INC. (s)—C-92
 BROADCAST INVESTMENT ANALYSTS INC./ FRAZIER, GROSS & KADLEC (s)—C-92
 STUART N. BROTMAN (s)—C-92
 CABLE COMMUNICATIONS CONSULTANTS INC. (s)—C-92
 CABLEDATA (s)—C-92

SERVICES—0600

CABLEDATA CANADA (s)—C-92
CABLEDATA INTERNATIONAL (s)—C-93
CONLEY & ASSOCIATES (s)—C-108, C-94
HARRISON, BOND & PECARO (s)—C-96,
C-110
NATIONAL VIDEO ASSOCIATES (s)—C-99
WLM CONSULTANTS (s)—C-115

0600-1320

Personnel Recruiting/Search

AUDIENCE RESEARCH & DEVELOPMENT
(s)—C-91
BLAIR MEDIA INC. (s)—C-92
BMC COMMUNICATIONS (s)—C-92
THE HERBERT BOYER CO. (s)—C-92
STUART N. BROTMAN (s)—C-92
CABLE MARKETING SERVICES INC.
(s)—C-93
CABLE SEARCH ASSOCIATES (s)—C-93
EDEN BRDADCAST SERVICES INC.
(s)—C-108
ESQUE MARKETING INC. (s)—C-117
J. C. HUMKE & ASSOCIATES INC.
(s)—C-96
INTERNATIONAL CREATIVE MANAGEMENT
INC. (s)—C-97
KEY SYSTEMS INTERNATIONAL INC.
(s)—C-97
FRANK N. MAGID ASSOCIATES (s)—C-97
McHUGH & HOFFMAN INC. (s)—C-98
ROBERT MURPHY ASSOCIATES (s)—C-98
PROMOTION RECRUITERS (s)—C-99
RADIO'S RELIABLE RESOURCES
(s)—C-99
RICHARD H. ROFFMAN ASSOCIATES
(s)—C-82
RICHARD STEIN & ASSOCIATES
(s)—C-100
JOE SULLIVAN & ASSOCIATES INC.
(s)—C-102
PARRY D. TEASDALE, STATION DEVELOP-
MENT CONSULTANT (s)—C-102
TRAINING DELIVERY SERVICES INC.
(s)—C-102
USA 800 (s)—C-103
VIDEO MANAGEMENT CONSULTANTS
(s)—C-103
WARREN & MORRIS LTD. (s)—C-103
WILKIN COMMUNICATIONS (s)—C-103
WLM CONSULTANTS (s)—C-115
CARTER WRIGHT ENTERPRISES (s)—C-90
WRIGHT, SANDLER & CO. (s)—C-103
JIM YOUNG & ASSOCIATES INC.
(s)—C-104

0600-1340

Production/Post-Production

ABC DISTRIBUTION CO. (s)—C-58
ABN/FOCAL POINT TV NEWS NETWORK
(s)—C-58
AGENCY FOR INSTRUCTIONAL
TECHNOLOGY (s)—C-58
AILES COMMUNICATIONS INC. (s)—C-58
ALLEGRO PRODUCTIONS INC. (s)—C-59
JOHN E. ALLEN INC. (s)—C-59
AMERICAN MOTION PICTURES (s)—C-91,
C-59
ANIFORMS INC. (s)—C-59
ATLANTIC VIDEO INC. (s)—C-60
ROBERT BARON & ASSOCIATES (s)—C-60
BAVARIA FILM GmbH (s)—C-60
BAY AREA MOBILETAPE INC. (s)—C-60
BCS (s)—C-125
BEXEL CORP. (s)—C-60
BIJOU PRODUCTIONS (s)—C-61
BIZNET (s)—C-61
BRAVERMAN PRODUCTIONS INC.
(s)—C-61
BROADCAST NEWS & PRODUCTION
(s)—C-61
STEVE CAMPUS PRODUCTIONS INC.
(s)—C-61

CAMRAC STUDIOS (s)—C-62
THE CANNELL STUDIOS (s)—C-62
CAPITOL VIDEO COMMUNICATIONS INC.
(s)—C-62
CATALYST PRODUCTION SERVICES
(s)—C-62
CAV COMMUNICATIONS CORP. (s)—C-93
CB COMMUNICATION INC. (s)—C-93
CENTER VIDEO INDUSTRIAL CO. INC.
(s)—C-128
CINECRAFT INC. (s)—C-63
CINEMA ARTS INC. (s)—C-63
CLASSIC ENTERTAINMENT PRODUCTIONS
(s)—C-63
COLUMBIA PICTURES INTERNATIONAL
TELEVISION (s)—C-63
COMPRO PRODUCTIONS (s)—C-64
COMSAT VIDEO ENTERPRISES (s)—C-94
COMTEL VIDEO SERVICES INC. (s)—C-94,
C-64
WILLIAM L. COOPER PRODUCTIONS INC.
(s)—C-64
CYCLE SAT (s)—C-65
DAP TV ASSOCIATES (s)—C-65
HAL DENNIS PRODUCTIONS (s)—C-65
DIRECT VIDEO MARKETING INC. (s)—C-94
DIXIE ENTERTAINMENT PRODUCTIONS
INC. (s)—C-65
DRAKE-CHENault (s)—C-95
DREW ASSOCIATES INC. (s)—C-66
DU ART VIDEO (s)—C-66
MICHAEL DUNN PRODUCTIONS (s)—C-66
THE DXTR'S (s)—C-66
DYNOCOMM PRODUCTIONS (s)—C-95,
C-66
EDITEL-CHICAGO (s)—C-66
BERT ELLIOTT SOUND INC. (s)—C-66
EYE CONTACT INC. (s)—C-67
FILMLIFE INC./FORTRESS FILM
DEPOSITORY (s)—C-67
FIRST CHICAGO TELEMEDIA SERVICES
(s)—C-68
FIRST FILM AND TAPE INC. (s)—C-68
FISHING THE WEST (s)—C-68
FORMAN PRODUCTIONS INC. (s)—C-68
FUTURE PRODUCTIONS INC. (s)—C-135
GANNETT PRODUCTION SERVICES/KUSA-
TV (s)—C-68
FRANK GARI PRODUCTIONS INC.
(s)—C-95
JEFF GOLD PRODUCTIONS INC. (s)—C-69
GODOWAY MARKETING INC. (s)—C-96
GROUP W NEWS SERVICES (s)—C-70
GROUP W PRODUCTIONS (s)—C-70
HARMONY GOLD USA INC. (s)—C-70
HBO STUDIO PRODUCTIONS (s)—C-70
HOLLYWOOD VAULTS INC. (s)—C-71
INTERMEDIA ARTS MINNESOTA (s)—C-97,
C-71
INTERSOUND (s)—C-72
JAYAN FILM PRODUCTIONS (s)—C-72
KEYLITE PSI (s)—C-141
WALTER J. KLEIN CO. LTD. (s)—C-73
LASER EDIT INC. (s)—C-73
LBS COMMUNICATIONS INC. (s)—C-74
LeSEA BROADCASTING NETWORK
(s)—C-74
GENE LESTER PRODUCTIONS (s)—C-74
LIGHTSCAPE PRODUCTIONS INC.
(s)—C-74
LOOK & CO. (s)—C-74
MAJOR LEAGUE BASEBALL PRODUC-
TIONS (s)—C-74
M&M SYNDICATIONS (s)—C-75
McGUANE STUDIO INC. (s)—C-75
THE MEDIA EXCHANGE INC. (s)—C-75
METROWEST COMMUNICATIONS GROUP
(s)—C-98
METROWEST COMMUNICATIONS GROUP
INC. (s)—C-76
WARREN MILLER ENTERTAINMENT
(s)—C-76
MILNER-FENWICK INC. (s)—C-76
MINCEY PRODUCTIONS INC. (s)—C-76
MODE 2 PRODUCTIONS INC. (s)—C-77
MORRIS VIDEO (s)—C-77
MOTION PICTURE CO. INC. (s)—C-98
MOVIECRAFT INC. (s)—C-77

NATIONAL VIDEO ASSOCIATES (s)—C-99
NETWORK MUSIC INC. (s)—C-78
NEW VISIONS INC. (s)—C-78
NFL FILMS INC. (s)—C-78
NORTHWEST MOBILE TELEVISION
(s)—C-78
NVC ARTS (s)—C-78
OGLETREE PRODUCTIONS (s)—C-79
ONE PASS INC. (s)—C-79
PARADIGM ENTERTAINMENT (s)—C-79
ALVIN H. PERLMUTTER INC. (s)—C-80
THE PHOENIX COMMUNICATIONS GROUP
(s)—C-80
PILOT PRODUCTIONS INC. (s)—C-80
POINT OF VIEW PRODUCTIONS (s)—C-80
POTOMAC TELEVISION/COMMUNICATIONS
(s)—C-80
PRODUCTION & SATELLITE SERVICES
INC. (s)—C-99
QUANTUM MARKETING INTERNATIONAL
INC. (s)—C-81
RIVIERA PRODUCTIONS (s)—C-82
ROCK SOLID PRODUCTIONS (s)—C-82
GLENN ROLAND FILMS (s)—C-82
WARREN ROSENBERG VIDEO SERVICES
INC. (s)—C-82
ROSNER TELEVISION SYSTEMS INC.
(s)—C-100
ROYAL COMMUNICATIONS INTERNA-
TIONAL (s)—C-82
SEPTEMBER PRODUCTIONS (s)—C-83
62nd STREET PRODUCTIONS (s)—C-83
SKAGGS TELECOMMUNICATIONS SERVICE
(s)—C-83
S.K.S. PRODUCTIONS INC. (s)—C-83
SOUTHWEST FILM LABORATORY INC.
(s)—C-83
SUDBOROUGH PRODUCTIONS (s)—C-84
SUN TELEVISION (s)—C-84
HACK SWAIN PRODUCTIONS INC.
(s)—C-84
TAILFORD ASSOCIATES CABLE GROUP
(s)—C-102
TANNEBRINE ROSE ASSOC. INC. (s)—C-84
TECHNISONIC STUDIOS INC. (s)—C-84
THE :30 AIRBORNE (s)—C-119, C-85
THE :30 AIRBORNE/KLEIN & (s)—C-119
TPC COMMUNICATIONS INC. (s)—C-85
TRANS-AMERICAN VIDEO INC. (s)—C-85
TRIO VISUAL EFFECTS (s)—C-86
VIACOM INTERNATIONAL INC. (s)—C-87
VIDEOMEDIA (s)—C-161
VIDEOWORKS (s)—C-88
VISENEWS INTERNATIONAL (s)—C-88
VSC POST (s)—C-88
VSI/GLOBAL VIDEO INC. (s)—C-88
WARNER BROTHERS TELEVISION
DISTRIBUTION (s)—C-88
WARNER/LEVINSON CORP. (s)—C-89
WINDSOR VIDEO (s)—C-89
WNET/THIRTEEN (s)—C-89
WORLD WIDE BINGO (s)—C-89
WORLOWIDE TELEVISION NEWS CORP.
(s)—C-90

0600-1550

Projection Room

ABN/FOCAL POINT TV NEWS NETWORK
(s)—C-58
JOHN E. ALLEN INC. (s)—C-59
ROBERT BARON & ASSOCIATES (s)—C-60
BERNARD ASSOCIATES (s)—C-92
CINECRAFT INC. (s)—C-63
CINEMA ARTS INC. (s)—C-63
CINETUDES FILM PRODUCTIONS LTD.
(s)—C-63
CONSOLIDATED FILM INDUSTRIES
(s)—C-64
FIRST CHICAGO TELEMEDIA SERVICES
(s)—C-68
INTERMEDIA ARTS MINNESOTA (s)—C-71
WARREN MILLER ENTERTAINMENT
(s)—C-76
MOTION PICTURE ENTERPRISES INC.
(s)—C-77

RALEIGH STUDIOS (s)—C-81
GLENN ROLAND FILMS (s)—C-82
ROSNER TELEVISION SYSTEMS INC.
(s)—C-100
SOUTHWEST FILM LABORATORY INC.
(s)—C-83
SPECTRUM MOTION PICTURE
LABORATORY (s)—C-83
TANNEBRINE ROSE ASSOC. INC. (s)—C-84

0600-1560

Promotion

AGENCY FOR INSTRUCTIONAL
TECHNOLOGY (s)—C-58
HERB ALTMAN COMMUNICATIONS
RESEARCH (s)—C-117
ANIFORMS INC. (s)—C-59
AUDIENCE RESEARCH & DEVELOPMENT
(s)—C-91
BIGGER THAN LIFE INC. (s)—C-125
BROADCAST-CABLE ASSOCIATES INC.
(s)—C-92
CABLE MARKETING SERVICES INC.
(s)—C-93
CB COMMUNICATION INC. (s)—C-93
COLUMBIA PICTURES INTERNATIONAL
TELEVISION (s)—C-63
DIRECT VIDEO MARKETING INC. (s)—C-94
DONNELLEY MARKETING INFORMATION
SERVICES (s)—C-94
EYE CONTACT INC. (s)—C-67
FRANK GARI PRODUCTIONS INC.
(s)—C-95
JAMES R. GEORGE INC. (s)—C-110
GOODWAY MARKETING INC. (s)—C-96
HARMONY GOLD USA INC. (s)—C-70
NORMAN HECHT RESEARCH (s)—C-117,
C-96
JAMES C. HIRSCH COMMUNICATIONS
SERVICES (s)—C-96
JOHN ILTIS ASSOCIATES (s)—C-96
THE INDEPENDENT GROUP OF COS. INC.
(s)—C-96
INTERMEDIA ARTS MINNESOTA (s)—C-97,
C-71
JIM JOHNSON & ASSOCIATES INC.
(s)—C-97
KING WORLD PRODUCTIONS (s)—C-73
LBS COMMUNICATIONS INC. (s)—C-74
LEVINSON ENTERTAINMENT VENTURES
INTERNATIONAL (s)—C-74
MAGICCOM (s)—C-74
FRANK N. MAGID ASSOCIATES (s)—C-97
MAJOR LEAGUE BASEBALL PRODUC-
TIONS (s)—C-74
McHUGH & HOFFMAN INC. (s)—C-98
McM COMMUNICATIONS (s)—C-75
METROWEST COMMUNICATIONS GROUP
(s)—C-98
METROWEST COMMUNICATIONS GROUP
INC. (s)—C-76
WARREN MILLER ENTERTAINMENT
(s)—C-76
MSS MODERN SATELLITE SERVICES
(s)—C-77
NCTV, NATIONAL COLLEGE TELEVISION
(s)—C-78
PINNACLE COMMUNICATIONS (s)—C-80
PRODUCTION MASTERS INC. (s)—C-80
THE R CORP. (s)—C-99
THE RESEARCH GROUP (s)—C-99
RICHSER PRODUCTIONS LTD. (s)—C-82
GEORGE T. RODMAN INC. (s)—C-100
RICHARD H. ROFFMAN ASSOCIATES
(s)—C-82
GLENN ROLAND FILMS (s)—C-82
SIMMONS MARKET RESEARCH BUREAU
(s)—C-118
BILL SIMS PARTNERS (s)—C-100
SJOCOM INC. (s)—C-100
SPR NEWS SOURCE INC. (s)—C-84
TAILFORD ASSOCIATES CABLE GROUP
(s)—C-102
TELECOM PRODUCTIONS INC. (s)—C-84
THE :30 AIRBORNE (s)—C-119, C-85

THE :30 AIRBORNE/KLEIN & (s)—C-119
TRAINING DELIVERY SERVICES INC.
(s)—C-102
TROMA INC. (s)—C-86
TVSM INC. (s)—C-102
UNITED PRESS INTERNATIONAL (s)—C-87
VIDEO ENTERPRISES INC. (s)—C-87
WORLD WIDE BINGO (s)—C-89

0600-1570**Properties For Lease**

COMSAT VIDEO ENTERPRISES (s)—C-94
FILMS FOR EDUCATORS/FILMS FOR
TELEVISION (s)—C-67
FILMS OF INDIA (s)—C-67
METROWEST COMMUNICATIONS GROUP
(s)—C-98
MOVIECRAFT INC. (s)—C-77
POINT OF VIEW PRODUCTIONS (s)—C-80
PUNCH FILMS INC. (s)—C-81

0600-1575**Public Relations**

ALEXANDER & ASSOCIATES (s)—C-91,
C-105
ALLEGRO PRODUCTIONS INC. (s)—C-59
THE AMERICAN JEWISH COMMITTEE
(s)—C-59
BARUCH ENTERTAINMENT (s)—C-60
CLASSIC ENTERTAINMENT PRODUCTIONS
(s)—C-63
CONLEY & ASSOCIATES (s)—C-94
CONUS COMMUNICATIONS (s)—C-64
JAMES R. GEORGE INC. (s)—C-110
GROUP W PRODUCTIONS (s)—C-70
HARMONY GOLD USA INC. (s)—C-70
THE INDEPENDENT GROUP OF COS. INC.
(s)—C-96
LBS COMMUNICATIONS INC. (s)—C-74
LEVINSON ENTERTAINMENT VENTURES
INTERNATIONAL (s)—C-74
MEDIALINK (s)—C-75
MYERS MARKETING & RESEARCH (s)—
C-104, C-118
BETACAM-NEW VISION (s)—C-78
PITTELLI & PARTNERS (s)—C-99
PUBLIC BROADCAST MARKETING INC.
(s)—C-52
TAILFORD ASSOCIATES CABLE GROUP
(s)—C-102
TROMA INC. (s)—C-86
WW ASSOCIATES (s)—C-115, C-104

0600-1600**Rate Research**

STUART N. BROTMAN (s)—C-92
CB COMMUNICATION INC. (s)—C-93
CMI RESEARCH INC. (s)—C-116
CONLEY & ASSOCIATES (s)—C-108, C-94
E & M CABLE ASSOCIATES INC. (s)—C-95
EDM & ASSOCIATES INC. (s)—C-95
DICK GIDEON ENTERPRISES (s)—C-95
NORMAN HECHT RESEARCH (s)—C-117,
C-96
THE HOARTY CORP. (s)—C-110, C-96
INTERACTIVE MARKET SYSTEMS INC.
(IMS) (s)—C-96
PAUL KAGAN ASSOCIATES INC. (s)—C-97
MALARKEY-TAYLOR ASSOCIATES INC.
(s)—C-97
MALARKEY-TAYLOR RESEARCH (s)—C-97
NATHAN ASSOCIATES INC. (s)—C-98
NATIONAL ECONOMIC RESEARCH
ASSOCIATES INC. (s)—C-98
NATIONAL VIDEO ASSOCIATES (s)—C-99
RUTTER-DUNN COMMUNICATIONS
(s)—C-100
SATELLITE SYSTEMS OF BREVARD
(s)—C-153

TAPSCAN INC., TVSCAN DIV. (s)—C-119
TELEVISION CABLE COMMUNICATIONS
(s)—C-102
WILKIN COMMUNICATIONS (s)—C-103
WLM CONSULTANTS (s)—C-115

0600-1640**Recording Studios**

ABN/FOCAL POINT TV NEWS NETWORK
(s)—C-58
ACOUSTIC SYSTEMS (s)—C-120
ALLEGRO PRODUCTIONS INC. (s)—C-59
JOHN E. ALLEN INC. (s)—C-59
ROBERT BARON & ASSOCIATES (s)—C-60
BAVARIA FILM GmbH (s)—C-60
BERNARD ASSOCIATES (s)—C-92
BIZNET (s)—C-61
BMG MUSIC PUBLISHING CANADA INC.
(s)—C-61
BONNEVILLE MEDIA COMMUNICATIONS
(s)—C-61
CINECRAFT INC. (s)—C-63
CINEMA ARTS INC. (s)—C-63
COMMUNICATIONS INC. (s)—C-64
COMPRO PRODUCTIONS (s)—C-64
COMTEL VIDEO SERVICES INC. (s)—C-94
CONTINENTAL FILM PRODUCTIONS CORP.
(s)—C-64
CORELLI-JACOBS RECORDING INC.
(s)—C-64
BERT ELLIOTT SOUND INC. (s)—C-66
DON ELLIOTT PRODUCTIONS (s)—C-66
J. C. HUMKE & ASSOCIATES INC.
(s)—C-96
IMMAD BROADCAST SERVICES (s)—C-96
INTERSOUND (s)—C-72
KAMEN AUDIO PRODUCTIONS INC.
(s)—C-73
K & H PRODUCTIONS INC. (s)—C-73
LIGHTSCAPE PRODUCTIONS INC.
(s)—C-74
LOOK & CO. (s)—C-74
METROWEST COMMUNICATIONS GROUP
(s)—C-98
METROWEST COMMUNICATIONS GROUP
INC. (s)—C-76
MOTION PICTURE ENTERPRISES INC.
(s)—C-77
MUSIFEX INC. (s)—C-77
NETWORK MUSIC INC. (s)—C-78
NFL FILMS INC. (s)—C-78
PETERS PRODUCTIONS (s)—C-80
PILOT PRODUCTIONS INC. (s)—C-80
GLENN ROLAND FILMS (s)—C-82
RPG DIFFUSOR SYSTEMS (s)—C-153
SEAR SOUND (s)—C-82
62nd STREET PRODUCTIONS (s)—C-83
SKAGGS TELECOMMUNICATIONS SERVICE
(s)—C-83
SOUTHWEST FILM LABORATORY INC.
(s)—C-83
SPECTRUM MOTION PICTURE
LABORATORY (s)—C-83
STREETVILLE PRODUCTIONS (s)—C-84
SUDBOROUGH PRODUCTIONS (s)—C-84
TECHNISONIC STUDIOS INC. (s)—C-84
THE :30 AIRBORNE (s)—C-119
THE :30 AIRBORNE/KLEIN & (s)—C-119
TRANS-AMERICAN VIDEO INC. (s)—C-85
WARNER/LEVINSON CORP. (s)—C-89
SID WOLOSIN INC. (s)—C-89
CARTER WRIGHT ENTERPRISES (s)—C-90
W.R.S. MOTION PICTURE & VIDEO LABS
(s)—C-90

0600-1660**Research**

ALLIED CAPITAL CORP. (s)—C-105
HERB ALTMAN COMMUNICATIONS
RESEARCH (s)—C-117
AUDIENCE RESEARCH & DEVELOPMENT
(s)—C-91

MICHAEL S. BERKOWITZ & ASSOCIATES
(s)—C-92
BONNEVILLE MEDIA COMMUNICATIONS
(s)—C-61
BORTZ & COMPANY INC. (s)—C-92
BROADCAST-CABLE ASSOCIATES INC.
(s)—C-92
BROADCAST DATA SERVICES (s)—C-92
BROADCAST DATA SYSTEMS (s)—C-117
BROADCAST INVESTMENT ANALYSTS
INC./ FRAZIER, GROSS & KADLEC
(s)—C-92
STUART N. BROTMAN (s)—C-92
BRUSKIN ASSOCIATES (s)—C-117
CABLE COMMUNICATIONS CONSULTANTS
INC. (s)—C-92
CABLE TECHNOLOGIES INTERNATIONAL
INC. (s)—C-127, C-93
CANADIAN FACTS (s)—C-119
CB COMMUNICATION INC. (s)—C-93
CHILTON RESEARCH SERVICES (s)—C-117
CMI RESEARCH INC. (s)—C-116
COMMUNICATIONS STUDIES & PLANNING
INTERNATIONAL (s)—C-94
COMWAVE (s)—C-130
CTIC ASSOCIATES (s)—C-94
DATAWORLD (s)—C-94
THE DEER RIVER GROUP (s)—C-94
DES ASSOCIATES (s)—C-108
DESIGN AUTOMATION INC. (s)—C-94
DONNELLEY MARKETING INFORMATION
SERVICES (s)—C-94
DRAKE-CHENAULT (s)—C-95
EDM & ASSOCIATES INC. (s)—C-95
ELECTRONIC MEDIA RATING COUNCIL
INC. (s)—C-116
ELRA GROUP RESEARCH (s)—C-95
ESQUE MARKETING INC. (s)—C-117
DICK GIDEON ENTERPRISES (s)—C-95
FREDERICK G. GRIFFIN, P.C., CON-
SULTING ENGINEER (s)—C-96
SHERMAN GRINBERG FILM LIBRARIES
INC. (s)—C-70
HARMONY GOLD USA INC. (s)—C-70
HARRISON, BONO & PECARO (s)—C-96,
C-110
JAMES C. HIRSCH COMMUNICATIONS
SERVICES (s)—C-96
THE HOARTY CORP. (s)—C-110, C-96
THE HOLT CORP. (s)—C-110
JIM JOHNSON & ASSOCIATES INC.
(s)—C-97
PAUL KAGAN ASSOCIATES INC. (s)—C-97
KALBA INTERNATIONAL INC. (s)—C-97
M. A. KEMPNER INC. (s)—C-73
KOMPAS/BIEL & ASSOCIATES INC.
(s)—C-97
LBS COMMUNICATIONS INC. (s)—C-74
LECHMAN & JOHNSON INC. (s)—C-97
LIGHTSCAPE PRODUCTIONS INC.
(s)—C-74
FRANK N. MAGID ASSOCIATES (s)—C-97
MALARKEY-TAYLOR ASSOCIATES INC.
(s)—C-97
MALARKEY-TAYLOR RESEARCH (s)—C-97
MARKET OPINION RESEARCH (s)—C-118
MARQUEST RESEARCH (s)—C-116
N. MARSHALL & ASSOCIATES (s)—C-144
McHUGH & HOFFMAN INC. (s)—C-98
MEDIA TECHNOLOGY ASSOCIATES LTD.
(s)—C-98
MEDIAMARK RESEARCH INC. (s)—C-118
MPB TECHNOLOGIES INC. (s)—C-98
MYERS MARKETING & RESEARCH (s)—
C-104, C-118
NATHAN ASSOCIATES INC. (s)—C-98
NATIONAL ECONOMIC RESEARCH
ASSOCIATES INC. (s)—C-98
NATIONAL VIDEO ASSOCIATES (s)—C-99
NAVY OFFICE OF INFORMATION (OI-03)
(s)—C-78
NFL FILMS INC. (s)—C-78
NIELSEN MEDIA RESEARCH (s)—C-116
PARALLEX (s)—C-149
PETERS PRODUCTIONS (s)—C-80
POINT OF VIEW PRODUCTIONS (s)—C-80
RADIO'S RELIABLE RESOURCES
(s)—C-99

THE RESEARCH GROUP (s)—C-99
RESIDUAL MONITORING SERVICE
(s)—C-118
RUTTER-DUNN COMMUNICATIONS
(s)—C-100
M. H. SEIDEN & ASSOCIATES INC.
(s)—C-100
GORDON SHERMAN & ASSOCIATES INC.
(s)—C-114
THE SME GROUP INC. (s)—C-100
CLAIRE STERN ASSOCIATES INC.
(s)—C-100
STERN TELECOMMUNICATIONS CORP.
(s)—C-100
TAPSCAN INC., TVSCAN DIV. (s)—C-119
PARRY D. TEASDALE, STATION DEVELOP-
MENT CONSULTANT (s)—C-102
TELESTRATEGIES (s)—C-102
TEMPLE, BARKER & SLOANE INC.
(s)—C-102
THE :30 AIRBORNE (s)—C-119
THE :30 AIRBORNE/KLEIN & (s)—C-119
TRACO ADVERTISING INC. (s)—C-85
TVQ INC. (s)—C-119
VIDEO PROBE IN FOCUS (s)—C-119
VIDEO PROBE INDEX INC. (s)—C-103,
C-116
VIDEO RESEARCH SYSTEMS (s)—C-103
WARREN PUBLISHING INC. (s)—C-103
WASHINGTON INFORMATION GROUP LTD.
(s)—C-103
WILKIN COMMUNICATIONS (s)—C-103
WLM CONSULTANTS (s)—C-115

0600-1670**Sales Representative**

ABC-TV NETWORK SALES (s)—C-47
AIRTIME TELEVISION SALES INC.
(s)—C-54
ALEXANDER, PEARSON & DAWSON INC.
(s)—C-54
ALL-CANADA RADIO & TELEVISION
(s)—C-55
AMERICAN TELEVISION SALES INC.
(s)—C-47
HOWARD ANDERSON CO. (s)—C-47
ASIAN TELEVISION SALES (s)—C-47
JEROME BALSAM FILMS INC. (s)—C-60
BAVARIA FILM GmbH (s)—C-60
BCS (s)—C-125
BLAIR TELEVISION (s)—C-47
BROADCAST REPRESENTATIVES CANADA
LTD. (s)—C-55
BRYDSON MEDIA SALES INTERNATIONAL
INC. (s)—C-48, C-55
CABLE MARKETING SERVICES INC.
(s)—C-93
CABLE TECHNOLOGIES INTERNATIONAL
INC. (s)—C-127, C-93
CANADIAN COMMUNICATIONS CO.
(s)—C-55
CANVIDEO TELEVISION SALES LTD.
(s)—C-56
CAPITAL CITIES/ABC NATIONAL TV SALES
(s)—C-48
CBS TELEVISION STATIONS NATIONAL
SALES (s)—C-48
CLEM & LOWRANCE INC. (s)—C-48
COMMUNICATION MARKETING & CON-
SULTING LTD. (s)—C-130
COMSONICS INC. (s)—C-94
WILLIAM L. COOPER PRODUCTIONS INC.
(s)—C-64
CRYSTAL PICTURES INC. (s)—C-65
DLT ENTERTAINMENT LTD. (s)—C-65
DOME & ASSOCIATES INC. (s)—C-48
DORA-CLAYTON AGENCY INC. (s)—C-48
ESQUE MARKETING INC. (s)—C-117
FILMS FOR EDUCATORS/FILMS FOR
TELEVISION (s)—C-67
GANNETT PRODUCTION SERVICES/KUSA-
TV (s)—C-68
GLEN-WARREN BROADCAST SALES
(s)—C-56
EUGENE F. GRAY CO. (s)—C-48

SERVICES—0600

GRAY-SCHWARTZ ENTERPRISES INC. (s)—C-69
GROUP W TELEVISION SALES (s)—C-48
HARRINGTON, RIGHTER & PARSONS INC. (s)—C-49
HSN BROADCASTING SALES (s)—C-49
HYETT/RAMSLAND INC. (s)—C-49
INTERCONTINENTAL SERVICES LTD. (s)—C-57
INTERMEDIA ARTS MINNESOTA (s)—C-97, C-71
INTERNATIONAL ADVERTISING SALES (s)—C-49
IBS/INTERNATIONAL BROADCAST SYSTEMS LTD. (s)—C-72
INTERNATIONAL BROADCAST SYSTEMS INC. (s)—C-97
HOOPER JONES ASSOCIATES INC. (s)—C-49
GORDON JONES PROGRAMMING (s)—C-73
JUST MEDIA (s)—C-49
KATZ COMMUNICATIONS INC. (s)—C-49
KETTELL-CARTER INC. (s)—C-50
LANDIN MEDIA (s)—C-50
LBS COMMUNICATIONS INC. (s)—C-74
MESSNER & CO. LTD. (s)—C-56
METRO MARKETING WEST (s)—C-56
METROSPOT TELEVISION LTD. (s)—C-56
MICRO-SAT (s)—C-144
MICRODYNE CORP. (s)—C-144
PAUL MILLER & CO. (s)—C-50
MMT SALES INC. (s)—C-50
ART MOORE INC. (s)—C-51
PAUL MULVIHILL LIMITED (s)—C-56
NBC TV SPOT SALES (s)—C-51
NEW ENGLAND SPOT SALES (s)—C-51
NORTHWEST TELEVISION SALES (s)—C-51
OZMA BROADCAST SALES (s)—C-79
PAN AMERICAN BROADCASTING CO. (s)—C-57
PATCOM INC. (s)—C-56
PETRY TELEVISION INC. (s)—C-51
PREMIERE TELEVISION SALES (s)—C-56
PUBLIC BROADCAST MARKETING INC. (s)—C-52
RADIO-TELEVISION REPRESENTATIVES LTD. (s)—C-56
REGIONAL REPS CORP. (s)—C-52
RICHARD H. ROFFMAN ASSOCIATES (s)—C-82
ROSLIN SPOT TV SALES (s)—C-52
THE SANDBERG-GLENN CO. (s)—C-52
SAVALLI BROADCAST SALES (s)—C-52
SCHELLENBERG & KIRWAN INC. (s)—C-57
BRUCE SCHNEIDER & CO. INC. (s)—C-52
SELTEL INC. (s)—C-52
FREDERICK W. SMITH (s)—C-53
THE SODERLUND CO. (s)—C-53
SOUTHERN TELEVISION SYSTEM (s)—C-53
TACHER TELEVISION (s)—C-53
TELEMUNDO (s)—C-53
TELEREP INC. (s)—C-53
T-N SPOT SALES (s)—C-54
TROMA INC. (s)—C-86
TURNER BROADCASTING SALES INC. (s)—C-54
UNITED PRESS INTERNATIONAL (s)—C-87
UNIVISION (s)—C-54
VAUGHN COMMUNICATIONS GROUP (s)—C-161
VIDEO-CINEMA FILMS INC. (s)—C-87
VIDISTRIK INC. (s)—C-88
VIVA TELEVISION (s)—C-88
VSI/GLOBAL VIDEO INC. (s)—C-88
HUGH WALLACE INC. (s)—C-56
WARNER BROTHERS TELEVISION DISTRIBUTION (s)—C-88
HOWARD WEISS (s)—C-54
WLM CONSULTANTS (s)—C-115
WTR MEDIA SALES INC. (s)—C-57
ADAM YOUNG INC. (s)—C-54

0600-1680

Satellite Time Brokers

ABN/FOCAL POINT TV NEWS NETWORK (s)—C-58
ANTENNA TECHNOLOGY CORP. (s)—C-123
COMSAT VIDEO ENTERPRISES (s)—C-94
CONUS COMMUNICATIONS (s)—C-64
CONUS-TV DIRECT (s)—C-64
CYCLE SAT (s)—C-65
GOODWAY MARKETING INC. (s)—C-96
INTERNATIONAL ASSOCIATION OF SATELLITE USERS (s)—C-97
MEDIALINK (s)—C-75
MSS MODERN SATELLITE SERVICES (s)—C-77
NATIONAL VIDEO ASSOCIATES (s)—C-99
POTOMAC TELEVISION/COMMUNICATIONS (s)—C-80
PRODUCTION & SATELLITE SERVICES INC. (PSSI) (s)—C-80
TAPE-FILM INDUSTRIES (s)—C-84
VIDEO MANAGEMENT CONSULTANTS (s)—C-103
THE VIDEO TAPE CO. (VTC) (s)—C-161
WASHINGTON INTERNATIONAL TELEPORT (s)—C-103

0600-1700

Satellite Transmission Brokers

ABN/FOCAL POINT TV NEWS NETWORK (s)—C-58
ANTENNA TECHNOLOGY CORP. (s)—C-123
COMSAT VIDEO ENTERPRISES (s)—C-94
CONUS COMMUNICATIONS (s)—C-64
CONUS-TV DIRECT (s)—C-64
CYCLE SAT (s)—C-65
MEDIALINK (s)—C-75
POTOMAC TELEVISION/COMMUNICATIONS (s)—C-80
PRODUCTION & SATELLITE SERVICES INC. (s)—C-99
PRODUCTION & SATELLITE SERVICES INC. (PSSI) (s)—C-80
PROSTAR (s)—C-99
TAPE-FILM INDUSTRIES (s)—C-84
VIDEO MANAGEMENT CONSULTANTS (s)—C-103
WASHINGTON INTERNATIONAL TELEPORT (s)—C-103

0600-1720

Satellite Distribution

ABN/FOCAL POINT TV NEWS NETWORK (s)—C-58
ANTENNA TECHNOLOGY CORP. (s)—C-123
ATLANTIC VIDEO INC. (s)—C-60
AUDIO-TV FEATURES INC. (s)—C-60
BIZNET (s)—C-61
BROADCAST NEWS LTD. (s)—C-61
STUART N. BROTMAN (s)—C-92
STEVE CAMPUS PRODUCTIONS INC. (s)—C-61
COMMUNICATIONS STUDIES & PLANNING INTERNATIONAL (s)—C-94
COMSAT VIDEO ENTERPRISES (s)—C-94
COMTEL VIDEO SERVICES INC. (s)—C-94
CONUS COMMUNICATIONS (s)—C-64
CONUS-TV DIRECT (s)—C-64
CYCLE SAT (s)—C-65
DRAKE-CHENAULT (s)—C-95
GGP SPORTS (s)—C-69
GROUP W NEWS SERVICES (s)—C-70
GTE SPACENET CORP. (s)—C-137
HAMILTON COMMUNICATIONS CONSULTANTS INC. (s)—C-96
LARRY HARMON PICTURES CORP. (s)—C-70
INTERCONTINENTAL TELEVIDEO INC. (s)—C-71
KTECH (s)—C-141
LASER DIODE INC. (s)—C-142

LBS COMMUNICATIONS INC. (s)—C-74
LeSEA BROADCASTING NETWORK (s)—C-74
LIGHTSCAPE PRODUCTIONS INC. (s)—C-74
LIONHEART TELEVISION INTERNATIONAL (s)—C-74
MAJOR LEAGUE BASEBALL PRODUCTIONS (s)—C-74
MEDIA TECHNOLOGY ASSOCIATES LTD. (s)—C-98
MEDIALINK (s)—C-75
MSS MODERN SATELLITE SERVICES (s)—C-77
NCTV, NATIONAL COLLEGE TELEVISION (s)—C-78
POTOMAC TELEVISION/COMMUNICATIONS (s)—C-80
PRODUCTION & SATELLITE SERVICES INC. (s)—C-99
PRODUCTION & SATELLITE SERVICES INC. (PSSI) (s)—C-80
PROSTAR (s)—C-99
SKAGGS TELECOMMUNICATIONS SERVICE (s)—C-83
TEMPO ENTERPRISES INC. (s)—C-85
TPC COMMUNICATIONS INC. (s)—C-85
TRACO ADVERTISING INC. (s)—C-85
TRANSCOMM INC. (s)—C-102
VIDEO MANAGEMENT CONSULTANTS (s)—C-103
VIDEOPHILE INC. (s)—C-103
THE VIDEO TAPE CO. (VTC) (s)—C-161
VISNEWS INTERNATIONAL (s)—C-88
WASHINGTON INTERNATIONAL TELEPORT (s)—C-103
WESTERNWORLD TELEVISION (s)—C-89
WNET/THIRTEEN (s)—C-89
THE WOLD ORGANIZATION LTD. (s)—C-103
WORLWIDE TELEVISION NEWS CORP. (s)—C-90

0600-1740

Set Design

ANIFORMS INC. (s)—C-59
ARBEN DESIGN (s)—C-123
ATLANTIC VIDEO INC. (s)—C-60
ROBERT BARON & ASSOCIATES (s)—C-60
BAVARIA FILM GmbH (s)—C-60
BEXEL CORP. (s)—C-60
EUE/SCREEN GEMS (s)—C-66
IMERO FIORENTINO ASSOCIATES INC. (s)—C-95
McHUGH & HOFFMAN INC. (s)—C-98
NATIONAL VIDEO ASSOCIATES (s)—C-99
RICHSHER PRODUCTIONS LTD. (s)—C-82
SKAGGS TELECOMMUNICATIONS SERVICE (s)—C-83
TRIO VISUAL EFFECTS (s)—C-86
TROMA INC. (s)—C-86
TVI (s)—C-160
WLM CONSULTANTS (s)—C-115

0600-1760

—modular news, studio sets

ARBEN DESIGN (s)—C-123
ATLANTIC VIDEO INC. (s)—C-60
BAVARIA FILM GmbH (s)—C-60
COMMUNICATIONS ENGINEERING (s)—C-93
IMERO FIORENTINO ASSOCIATES INC. (s)—C-95
METROWEST COMMUNICATIONS GROUP INC. (s)—C-76
NATIONAL VIDEO ASSOCIATES (s)—C-99
QUALITY VIDEO SUPPLY CORP. (s)—C-151
TVI (s)—C-160
WLM CONSULTANTS (s)—C-115

0600-1780

—props, materials

ARBEN DESIGN (s)—C-123
ATLANTIC VIDEO INC. (s)—C-60
BAVARIA FILM GmbH (s)—C-60
BIGGER THAN LIFE INC. (s)—C-125
EUE/SCREEN GEMS (s)—C-66
POINT OF VIEW PRODUCTIONS (s)—C-80
TROMA INC. (s)—C-86

0600-1800

—scenery construction

ARBEN DESIGN (s)—C-123
ATLANTIC VIDEO INC. (s)—C-60
BAVARIA FILM GmbH (s)—C-60
EUE/SCREEN GEMS (s)—C-66
TECHNISONIC STUDIOS INC. (s)—C-84
TIFFIN SCENIC STUDIOS INC. (s)—C-159
TRIO VISUAL EFFECTS (s)—C-86
TROMA INC. (s)—C-86
TVI (s)—C-160

0600-1820

—scenery rigging

ARBEN DESIGN (s)—C-123
ATLANTIC VIDEO INC. (s)—C-60
BAVARIA FILM GmbH (s)—C-60
EUE/SCREEN GEMS (s)—C-66
TIFFIN SCENIC STUDIOS INC. (s)—C-159
TRIO VISUAL EFFECTS (s)—C-86
TROMA INC. (s)—C-86

0600-1840

Site Analysis

ANDREWS TOWER INC. (s)—C-123
ANTENNA TECHNOLOGY CORP. (s)—C-123
THE AUSTIN CO. (s)—C-91
AVIATION SYSTEMS ASSOCIATES INC. (s)—C-91
BROADCAST ENGINEERING INC. (s)—C-92
WILLIAM B. CARR & ASSOCIATES INC. (s)—C-93
CHANNEL MASTER (s)—C-128
CLS2 (s)—C-93
COMMUNICATION TECHNOLOGIES INC. (s)—C-93
COMMUNICATIONS ENGINEERING (s)—C-93
COMSEARCH (s)—C-94
COMSONICS INC. (s)—C-94
CONLEY & ASSOCIATES (s)—C-94
COOLEY ASSOCIATES INC. (s)—C-94
CORNWALL ASSOCIATES INC. (s)—C-94
DATAWORLD (s)—C-94
DECIBEL PRODUCTS INC. (s)—C-131
DONNELLEY MARKETING INFORMATION SERVICES (s)—C-94
EDM & ASSOCIATES INC. (s)—C-95
PAUL DEAN FORD, BROADCAST ENGINEERING CONSULTANT (s)—C-95
JAMES R. GEORGE INC. (s)—C-110
FREDERICK G. GRIFFIN, P.C., CONSULTING ENGINEER (s)—C-96
HARRIS ALLIED BROADCAST EQUIPMENT (s)—C-137
NORMAN HECHT RESEARCH (s)—C-117, C-96
KOMPAS/BIEL & ASSOCIATES INC. (s)—C-97
LDL COMMUNICATIONS INC. (s)—C-142
McCOOL INC. (s)—C-98
MEDIA TECHNOLOGY ASSOCIATES LTD. (s)—C-98
MICRODYNE CORP. (s)—C-144
MICROWAVE FILTER CO. INC. (s)—C-145
MORCOM SYSTEMS INC. (s)—C-98
LAWRENCE L. MORTON ASSOCIATES (s)—C-98

MULTICOMM SCIENCES INTERNATIONAL INC. (s)—C-98
 NATIONAL VIDEO ASSOCIATES (s)—C-99
 O. D. PAGE, PROFESSIONAL ENGINEERS & CONSULTANTS (s)—C-99
 PHASE ONE COMMUNICATIONS INC. (s)—C-99
 RADIO TOWER CO. INC. (s)—C-151
 SATELLITE SYSTEMS OF BREVARD (s)—C-153
 SKAGGS TELECOMMUNICATIONS SERVICE (s)—C-83
 SPECTRUM PLANNING INC. (s)—C-100
 STERN TELECOMMUNICATIONS CORP. (s)—C-100
 STRUCTURAL SYSTEMS TECHNOLOGY INC. (s)—C-102
 PARRY D. TEASDALE, STATION DEVELOPMENT CONSULTANT (s)—C-102
 TECHNISONIC STUDIOS INC. (s)—C-84
 TELE-ENGINEERING CORP. (s)—C-157
 THOMSON LGT (s)—C-159
 VIDEO MANAGEMENT CONSULTANTS (s)—C-103
 VIDEOPHILE INC. (s)—C-103
 WESTERN TELECOMMUNICATIONS INC. (s)—C-162
 WLM CONSULTANTS (s)—C-115
 WALTER S. WYDRO CONSULTANTS (s)—C-115

0600-1000**Strand Mapping**

BETA TECH COMMUNICATIONS INC. (s)—C-125
 CABLE ENGINEERING INC. (s)—C-92
 CABLE LINK INC. (s)—C-127
 CABLEMASTERS CORP. (s)—C-93
 CATV DESIGN ASSOCIATES INC. (s)—C-93
 CATV SUBSCRIBER SERVICES INC. (s)—C-93
C-COR ELECTRONICS INC. (s)—C-128
 COAXIAL ANALYSTS INC. (s)—C-93
 COAXIAL INTERNATIONAL INC. (s)—C-93
 COOLEY ASSOCIATES INC. (s)—C-94
 EDM & ASSOCIATES INC. (s)—C-95
 FOURSQUARE COMMUNICATIONS INC. (s)—C-95
 FREDERICK G. GRIFFIN, P.C., CONSULTING ENGINEER (s)—C-96
 IEC CO. (s)—C-138
 McCOOL INC. (s)—C-98
 MORCOM SYSTEMS INC. (s)—C-98
 N.R.C. COMMUNICATIONS INC. (s)—C-99
 O. D. PAGE, PROFESSIONAL ENGINEERS & CONSULTANTS (s)—C-99
 SECAGRAPHICS INC. (s)—C-100
 SUPERIOR COMMUNICATIONS CONSTRUCTION (s)—C-156
 TELE-ENGINEERING CORP. (s)—C-157

0600-1900**Studio Design**

ACOUSTIC SYSTEMS (s)—C-120
 A. F. ASSOCIATES INC. (s)—C-120
 THE AUSTIN CO. (s)—C-91
 BAVARIA FILM GmbH (s)—C-60
 BERNARD ASSOCIATES (s)—C-92
 BLAIR MEDIA INC. (s)—C-92
 BSM BROADCAST SYSTEMS INC. (m & d)—C-126
 WILLIAM B. CARR & ASSOCIATES INC. (s)—C-93
 CATALYST PRODUCTION SERVICES (s)—C-62
 CINETUDES FILM PRODUCTIONS LTD. (s)—C-63
 COMMUNICATION TECHNOLOGIES INC. (s)—C-93
 COMMUNICATIONS ENGINEERING (s)—C-93
 SOL CORNBERG (S)—C-94

CORNWALL ASSOCIATES INC. (s)—C-94
 DESISTI LIGHTING/DESMAR CORP. (s)—C-132
DSI COMMUNICATIONS INC. (s)—C-95
 EDM & ASSOCIATES INC. (s)—C-95
 IMERO FIORENTINO ASSOCIATES INC. (s)—C-95
 HAMILTON COMMUNICATIONS CONSULTANTS INC. (s)—C-96
 IMMAD BROADCAST SERVICES (s)—C-139, C-96
 MILNER-FENWICK INC. (s)—C-76
 MORCOM SYSTEMS INC. (s)—C-98
 NATIONAL VIDEO ASSOCIATES (s)—C-99
 QUALITY VIDEO SUPPLY CORP. (s)—C-151
 REEVES A/V SYSTEMS INC. (s)—C-81
 ROCK SOLID PRODUCTIONS (s)—C-82
 GLENN ROLAND FILMS (s)—C-82
 ROSNER TELEVISION SYSTEMS INC. (s)—C-100
 RPG DIFFUSOR SYSTEMS (s)—C-153
 STERN TELECOMMUNICATIONS CORP. (s)—C-100
 PARRY D. TEASDALE, STATION DEVELOPMENT CONSULTANT (s)—C-102
 TELE-MEASUREMENTS INC. (s)—C-102
 TELETECH ELECTRONICS LTD. (s)—C-158
 VIDEO MANAGEMENT CONSULTANTS (s)—C-103
 VIDEOMEDIA (s)—C-161
 WLM CONSULTANTS (s)—C-115

0600-1910**Studio Facilities For Rent**

ABN/FOCAL POINT TV NEWS NETWORK (s)—C-58
 ALLEGRO PRODUCTIONS INC. (s)—C-59
 AMERICAN MOTION PICTURES (s)—C-91, C-59
 ARBEN DESIGN (s)—C-123
 ATLANTIC VIDEO INC. (s)—C-60
 AWARD FILMS/VIDEO (s)—C-60
 BAVARIA FILM GmbH (s)—C-60
 BEXEL CORP. (s)—C-60
 BONNEVILLE MEDIA COMMUNICATIONS (s)—C-61
 CARTHAY STUDIOS INC. (s)—C-62
 CATALYST PRODUCTION SERVICES (s)—C-62
 CINECRAFT INC. (s)—C-63
 CLASSIC ENTERTAINMENT PRODUCTIONS (s)—C-63
 COMMUNICREATIONS INC. (s)—C-64
 COMPRO PRODUCTIONS (s)—C-64
 COMSAT VIDEO ENTERPRISES (s)—C-94
 CONSOLIDATED FILM INDUSTRIES (s)—C-64
 CYCLE SAT (s)—C-65
 EDITEL-CHICAGO (s)—C-66
 BERT ELLIOTT SOUND INC. (s)—C-66
 EUE/SCREEN GEMS (s)—C-66
 EYE CONTACT INC. (s)—C-67
 FIRST CHICAGO TELEMEDIA SERVICES (s)—C-68
 GANNETT PRODUCTION SERVICES/KUSA-TV (s)—C-68
 GGP SPORTS (s)—C-69
 GOODWAY MARKETING INC. (s)—C-96
 HOLLYWOOD VAULTS INC. (s)—C-71
 INTERSOUND (s)—C-72
 LeSEA BROADCASTING NETWORK (s)—C-74
 LIGHTSCAPE PRODUCTIONS INC. (s)—C-74
 LTM CORP. OF AMERICA (s)—C-74
 M&M SYNDICATIONS (s)—C-75
 METROWEST COMMUNICATIONS GROUP (s)—C-98
 METROWEST COMMUNICATIONS GROUP INC. (s)—C-76
 MILNER-FENWICK INC. (s)—C-76
 MINCEY PRODUCTIONS INC. (s)—C-76
 NFL FILMS INC. (s)—C-78
 ONE PASS INC. (s)—C-79
 PILOT PRODUCTIONS INC. (s)—C-80

POTOMAC TELEVISION/COMMUNICATIONS (s)—C-80
 PRODUCTION MASTERS INC. (s)—C-80
 RALEIGH STUDIOS (s)—C-81
 ROCK SOLID PRODUCTIONS (s)—C-82
 GLENN ROLAND FILMS (s)—C-82
 62nd STREET PRODUCTIONS (s)—C-83
 SKAGGS TELECOMMUNICATIONS SERVICE (s)—C-83
 RICK SPALLA VIDEO PRODUCTIONS (s)—C-83
 STREETERVILLE PRODUCTIONS (s)—C-84
 TPC COMMUNICATIONS INC. (s)—C-85
 TRANS-AMERICAN VIDEO INC. (s)—C-85
 VIDEO WEST (s)—C-88
 VISNEWS INTERNATIONAL (s)—C-88
 VSI/GLOBAL VIDEO INC. (s)—C-88
 WINDSOR VIDEO (s)—C-89
 WNET/THIRTEEN (s)—C-89
 WORLDWIDE TELEVISION NEWS CORP. (s)—C-90
 WTTW CHANNEL 11/ENTERPRISES GROUP (s)—C-90

0600-1920**Studio Set Design**

ARBEN DESIGN (s)—C-123
 ATLANTIC VIDEO INC. (s)—C-60
 BEXEL CORP. (s)—C-60
 CARTHAY STUDIOS INC. (s)—C-62
 EUE/SCREEN GEMS (s)—C-66
 IMERO FIORENTINO ASSOCIATES INC. (s)—C-95
 GGP SPORTS (s)—C-69
 METROWEST COMMUNICATIONS GROUP (s)—C-98
 NATIONAL VIDEO ASSOCIATES (s)—C-99
 SKAGGS TELECOMMUNICATIONS SERVICE (s)—C-83
 TECHNISONIC STUDIOS INC. (s)—C-84
 TPC COMMUNICATIONS INC. (s)—C-85
 TVI (s)—C-160
 VIDEO WEST (s)—C-88
 WLM CONSULTANTS (s)—C-115

0600-1940**Subscriber Promotion**

AMERICAN TELEMARKETING SPECIALISTS INC. (s)—C-91
 STUART N. BROTMAN (s)—C-92
 BRUSKIN ASSOCIATES (s)—C-117
 CABLE MARKETING SERVICES INC. (s)—C-93
 CABLE TECHNOLOGIES INTERNATIONAL INC. (s)—C-127, C-93
 CABLETEK CENTER PRODUCTS INC. (s)—C-127
 CATV SUBSCRIBER SERVICES INC. (s)—C-93
 CB COMMUNICATION INC. (s)—C-93
 CONLEY & ASSOCIATES (s)—C-94
 DIALOGIC COMMUNICATIONS CORP. (s)—C-132
 DONNELLY MARKETING INFORMATION SERVICES (s)—C-94
 IEC CO. (s)—C-138
 MALARKEY-TAYLOR RESEARCH (s)—C-97
 NATIONAL VIDEO ASSOCIATES (s)—C-99
 PARALLEX (s)—C-149
 THE R CORP. (s)—C-99
 SJOCOM INC. (s)—C-100
 TELECRAFT SERVICES CORP. (s)—C-102
 TELETECH COMMUNICATIONS (s)—C-102
 THE :30 AIRBORNE (s)—C-119, C-85
 THE :30 AIRBORNE/KLEIN & (s)—C-119
 TOCOM DIVISION (s)—C-159
 TRAINING DELIVERY SERVICES INC. (s)—C-102

0600-1960**System Auditing**

CABLE ENGINEERING INC. (s)—C-92
 CABLE MARKETING SERVICES INC. (s)—C-93
 CABLEMASTERS CORP. (s)—C-93
 CABLETEK CENTER PRODUCTS INC. (s)—C-127
 CATV SUBSCRIBER SERVICES INC. (s)—C-93
 COMSONICS INC. (s)—C-130
 CONLEY & ASSOCIATES (s)—C-108, C-94
 ESQUE MARKETING INC. (s)—C-117
 IEC CO. (s)—C-138
 McCOOL INC. (s)—C-98
 N.R.C. COMMUNICATIONS INC. (s)—C-99
 THE R CORP. (s)—C-99
 SEMO COMMUNICATIONS CORP. (s)—C-100
 SUPERIOR COMMUNICATIONS CONSTRUCTION (s)—C-156
 T-C SPECIALTIES CO. INC. (s)—C-102
 TELECRAFT SERVICES CORP. (s)—C-102
 TELE-ENGINEERING CORP. (s)—C-102

0600-1980**System Design**

AEG BAYLY INC. (s)—C-120
 A. F. ASSOCIATES INC. (s)—C-120
 ALLIED CAPITAL CORP. (s)—C-105
 THE AUDIO BROADCAST GROUP INC. (s)—C-124
 BLAIR MEDIA INC. (s)—C-92
 BOOZ, ALLEN & HAMILTON INC. (s)—C-92
 BSM BROADCAST SYSTEMS INC. (m & d)—C-126
 CABLE ENGINEERING INC. (s)—C-92
 CABLE LINK INC. (s)—C-127
 CABLEMASTERS CORP. (s)—C-93
 CABLE SEARCH ASSOCIATES (s)—C-93
 WILLIAM B. CARR & ASSOCIATES INC. (s)—C-93
 CATALYST PRODUCTION SERVICES (s)—C-62
 CATV DESIGN ASSOCIATES INC. (s)—C-93
 CATV SUBSCRIBER SERVICES INC. (s)—C-93
C-COR ELECTRONICS INC. (s)—C-128
 CINETUDES FILM PRODUCTIONS LTD. (s)—C-63
 COAXIAL ANALYSTS INC. (s)—C-93
 COMMUNICATION TECHNOLOGIES INC. (s)—C-93
 COMMUNICATIONS ENGINEERING (s)—C-93
 COMMUNICATIONS STUDIES & PLANNING INTERNATIONAL (s)—C-94
 COMSAT VIDEO ENTERPRISES (s)—C-94
 COMSEARCH (s)—C-94
 COMSONICS INC. (s)—C-130
 CONTEL FEDERAL SYSTEMS SECTOR (s)—C-94
DSI COMMUNICATIONS INC. (s)—C-95
 EDM & ASSOCIATES INC. (s)—C-95
 RUDOLF F. GRAF (s)—C-96
 FREDERICK G. GRIFFIN, P.C., CONSULTING ENGINEER (s)—C-96
 HAMILTON COMMUNICATIONS CONSULTANTS INC. (s)—C-96
 HARRIS ALLIED BROADCAST EQUIPMENT (s)—C-137
 IEC CO. (s)—C-138
 IMMAD BROADCAST SERVICES (s)—C-139, C-96
 INFORMATION DISPLAY SYSTEMS (s)—C-139
 JERROLD COMMUNICATIONS, GENERAL INSTRUMENT (s)—C-140
 MAGNAVOX CATV SYSTEMS INC. (s)—C-143
 MARCONI COMMUNICATION SYSTEMS LTD. (s)—C-144
 McCOOL INC. (s)—C-98

SERVICES—0600

MICRODYNE CORP. (s)—C-144
MORCOM SYSTEMS INC. (s)—C-98
MPB TECHNOLOGIES INC. (s)—C-98
MTL SYSTEMS INC. (s)—C-77
NATIONAL VIDEO ASSOCIATES (s)—C-99
N.R.C. COMMUNICATIONS INC. (s)—C-99
ORCHARD COMMUNICATIONS INC.
(m)—C-148
O. D. PAGE, PROFESSIONAL ENGINEERS
& CONSULTANTS (s)—C-99
PHASE ONE COMMUNICATIONS INC.
(s)—C-99
REEVES A/V SYSTEMS INC. (s)—C-81
GLENN ROLAND FILMS (s)—C-82
ROSNER TELEVISION SYSTEMS INC.
(s)—C-100
RUTTER-DUNN COMMUNICATIONS
(s)—C-100
SECAGRAPHS INC. (s)—C-100
STATUSYSTEM INC. (s)—C-155
STERN TELECOMMUNICATIONS CORP.
(s)—C-100
TELE-ENGINEERING CORP. (s)—C-157,
C-102
TELE-MEASUREMENTS INC. (s)—C-157,
C-102
TEXSCAN CORP. (s)—C-158
VAUGHN COMMUNICATIONS GROUP
(s)—C-161
VIDEO MANAGEMENT CONSULTANTS
(s)—C-103
VIDEOMEDIA (s)—C-161
WALTER S. WYDRO CONSULTANTS (s)—
C-104, C-115

0600-2000

—audio

AEG BAYLY INC. (s)—C-120
THE AUDIO BROADCAST GROUP INC.
(s)—C-124
BRITISH INFORMATION SERVICES
(s)—C-81
BROADCAST AUTOMATION INC. (s)—C-126
BSM BROADCAST SYSTEMS INC. (m &
d)—C-126
CINETUDES FILM PRODUCTIONS LTD.
(s)—C-63
COMMUNICATION TECHNOLOGIES INC.
(s)—C-93
DSI COMMUNICATIONS INC. (s)—C-95
EDM & ASSOCIATES INC. (s)—C-95
BERT ELLIOTT SOUND INC. (s)—C-66
RUDOLF F. GRAF (s)—C-96
HAMILTON COMMUNICATIONS CON-
SULTANTS INC. (s)—C-96
HOLLYWOOD VAULTS INC. (s)—C-71
IMMAD BROADCAST SERVICES (s)—C-96
KAMEN AUDIO PRODUCTIONS INC.
(s)—C-73
LEGACY PRODUCTIONS LTD. (s)—C-74
McHUGH & HOFFMAN INC. (s)—C-98
MEDIA TECHNOLOGY ASSOCIATES LTD.
(s)—C-98
MTL SYSTEMS INC. (s)—C-77
NFL FILMS INC. (s)—C-78
ORCHARD COMMUNICATIONS INC.
(s)—C-148
ROSNER TELEVISION SYSTEMS INC.
(s)—C-100
SKAGGS TELECOMMUNICATIONS SERVICE
(s)—C-83
SOUTHWEST FILM LABORATORY INC.
(s)—C-83
STERN TELECOMMUNICATIONS CORP.
(s)—C-100
TELE-MEASUREMENTS INC. (s)—C-102
VAUGHN COMMUNICATIONS GROUP
(s)—C-161
VIDEO MANAGEMENT CONSULTANTS
(s)—C-103

0600-2020

—video

BAVARIA FILM GmbH (s)—C-60

BERNARD ASSOCIATES (s)—C-92
BLAIR MEDIA INC. (s)—C-92
BSM BROADCAST SYSTEMS INC. (m &
d)—C-126
CATALYST PRODUCTION SERVICES
(s)—C-82
COMMUNICATION TECHNOLOGIES INC.
(s)—C-93
COMSAT VIDEO ENTERPRISES (s)—C-94
DSI COMMUNICATIONS INC. (s)—C-95
EDM & ASSOCIATES INC. (s)—C-95
EYE CONTACT INC. (s)—C-67
FILMS INC. (s)—C-67
IMERO FIORENTINO ASSOCIATES INC.
(s)—C-95
FOX/LORBER ASSOCIATES (s)—C-68
FUTURE PRODUCTIONS INC. (s)—C-135
JEFF GOLD PRODUCTIONS INC. (s)—C-69
RUDOLF F. GRAF (s)—C-96
HAMILTON COMMUNICATIONS CON-
SULTANTS INC. (s)—C-96
HARRIS FARINON (s)—C-137
IMMAD BROADCAST SERVICES (s)—C-96
KOMPAS/BIEL & ASSOCIATES INC.
(s)—C-97
LASER DIODE INC. (s)—C-142
McHUGH & HOFFMAN INC. (s)—C-98
MEDIA TECHNOLOGY ASSOCIATES LTD.
(s)—C-98
MOVIECRAFT INC. (s)—C-77
MPB TECHNOLOGIES INC. (s)—C-98
MTL SYSTEMS INC. (s)—C-77
NATIONAL VIDEO ASSOCIATES (s)—C-99
NCTV, NATIONAL COLLEGE TELEVISION
(s)—C-78
BETACAM-NEW VISION (s)—C-78
NFL FILMS INC. (s)—C-78
ORCHARD COMMUNICATIONS INC.
(s)—C-148
REEVES A/V SYSTEMS INC. (s)—C-81
ROCK SOLID PRODUCTIONS (s)—C-82
GLENN ROLAND FILMS (s)—C-82
ROSNER TELEVISION SYSTEMS INC.
(s)—C-100
SKAGGS TELECOMMUNICATIONS SERVICE
(s)—C-83
STERN TELECOMMUNICATIONS CORP.
(s)—C-100
TELE-MEASUREMENTS INC. (s)—C-102
TROMA INC. (s)—C-86
VAUGHN COMMUNICATIONS GROUP
(s)—C-161
VIDEO MANAGEMENT CONSULTANTS
(s)—C-103
VIDEOMEDIA (s)—C-161

0600-2040

Systems Management

ALLIED CAPITAL CORP. (s)—C-105
BERNARD ASSOCIATES (s)—C-92
BLAIR MEDIA INC. (s)—C-92
BOOZ, ALLEN & HAMILTON INC. (s)—C-92
STUART N. BROTMAN (s)—C-92
BUSINESS SYSTEMS INC. (s)—C-92
CABLE COMMUNICATIONS CONSULTANTS
INC. (s)—C-92
CABLEDATA (s)—C-92
CABLEDATA CANADA (s)—C-92
CABLE SERVICES GROUP (s)—C-93
CABLEDATA INTERNATIONAL (s)—C-93
**COMMUNICATIONS EQUITY ASSOCIATES
INC.** (s)—C-93
COMMUNICATIONS STUDIES & PLANNING
INTERNATIONAL (s)—C-94
COMSAT VIDEO ENTERPRISES (s)—C-94
CONLEY & ASSOCIATES (s)—C-108, C-94
CONTEL FEDERAL SYSTEMS SECTOR
(s)—C-94
DSI COMMUNICATIONS INC. (s)—C-95
CLIFTON GARDINER & ASSOCIATES INC.
(s)—C-109
GENERIC COMPUTER SYSTEMS (s)—C-95
THE HOARTY CORP. (s)—C-110, C-96
MALARKEY-TAYLOR ASSOCIATES INC.
(s)—C-97

McCOOL INC. (s)—C-98
MORCOM SYSTEMS INC. (s)—C-98
PARALLEX (s)—C-149, C-99
RADIO'S RELIABLE RESOURCES
(s)—C-99
RUTTER-DUNN COMMUNICATIONS
(s)—C-100
SECAGRAPHS INC. (s)—C-100
SEMO COMMUNICATIONS CORP.
(s)—C-100
GORDON SHERMAN & ASSOCIATES INC.
(s)—C-114
TELEVISION CABLE COMMUNICATIONS
(s)—C-102
TONER CABLE COMPUTER SYSTEMS
(s)—C-159
VIDEO COMMUNICATIONS INC. (s)—C-103
VIDEO MANAGEMENT CONSULTANTS
(s)—C-103
WLM CONSULTANTS (s)—C-115
WALTER S. WYDRO CONSULTANTS (s)—
C-104, C-115

0600-2060

Systems Analysis

ALLIED CAPITAL CORP. (s)—C-105
AUDIENCE RESEARCH & DEVELOPMENT
(s)—C-91
THE AUSTIN CO. (s)—C-91
BLAIR MEDIA INC. (s)—C-92
BOOZ, ALLEN & HAMILTON INC. (s)—C-92
STUART N. BROTMAN (s)—C-92
BUSINESS SYSTEMS INC. (s)—C-92
CABLE COMMUNICATIONS CONSULTANTS
INC. (s)—C-92
CABLEDATA (s)—C-92
CABLE INVESTMENTS INC. (s)—C-106
CABLEDATA INTERNATIONAL (s)—C-93
CATV DESIGN ASSOCIATES INC. (s)—C-93
CLS2 (s)—C-93
COMMUNICATIONS ENGINEERING
(s)—C-93
COMMUNICATIONS STUDIES & PLANNING
INTERNATIONAL (s)—C-94
COMSAT VIDEO ENTERPRISES (s)—C-94
COMSEARCH (s)—C-94
COMSONICS INC. (s)—C-94
CONLEY & ASSOCIATES (s)—C-108, C-94
CONTEL FEDERAL SYSTEMS SECTOR
(s)—C-94
COOLEY ASSOCIATES INC. (s)—C-94
DSI COMMUNICATIONS INC. (s)—C-95
EDM & ASSOCIATES INC. (s)—C-95
PAUL DEAN FORD, BROADCAST
ENGINEERING CONSULTANT (s)—C-95
GENERIC COMPUTER SYSTEMS (s)—C-95
RUDOLF F. GRAF (s)—C-96
FREDERICK G. GRIFFIN, P.C., CON-
SULTING ENGINEER (s)—C-96
THE HOARTY CORP. (s)—C-110, C-96
J. C. HUMKE & ASSOCIATES INC.
(s)—C-96
IMMAD BROADCAST SERVICES (s)—C-96
INTERNATIONAL ASSOCIATION OF
SATELLITE USERS (s)—C-97
MAGNAVOX CATV SYSTEMS INC.
(s)—C-143
MARKET FACTS INC. (s)—C-118
McCOOL INC. (s)—C-98
MICRODYNE CORP. (s)—C-144
MORCOM SYSTEMS INC. (s)—C-98
MSI TELECOM CONSULTANTS GROUP
(s)—C-98
MULTICOMM SCIENCES INTERNATIONAL
INC. (s)—C-98
NATIONAL VIDEO ASSOCIATES (s)—C-99
O. D. PAGE, PROFESSIONAL ENGINEERS
& CONSULTANTS (s)—C-99
ROSNER TELEVISION SYSTEMS INC.
(s)—C-100
RUTTER-DUNN COMMUNICATIONS
(s)—C-100
SATELLITE SYSTEMS OF BREVARD
(s)—C-153
SECAGRAPHS INC. (s)—C-100

GORDON SHERMAN & ASSOCIATES INC.
(s)—C-114
SPECTRUM PLANNING INC. (s)—C-100
STERN TELECOMMUNICATIONS CORP.
(s)—C-100
TRANSCOMM INC. (s)—C-102
T. J. VAUGHAN & ASSOCIATES (s)—C-103
VIDEO MANAGEMENT CONSULTANTS
(s)—C-103
WESTERN TELECOMMUNICATIONS INC.
(s)—C-162
WLM CONSULTANTS (s)—C-115
WALTER S. WYDRO CONSULTANTS (s)—
C-104, C-115

0600-2080

Television

ABN/FOCAL POINT TV NEWS NETWORK
(s)—C-58
AMERICAN MOTION PICTURES (s)—C-91,
C-59
BAVARIA FILM GmbH (s)—C-60
BAY AREA MOBILETAPE INC. (s)—C-60
BEXEL CORP. (s)—C-60
BIZNET (s)—C-81
STUART N. BROTMAN (s)—C-92
CABLEDATA CANADA (s)—C-92
CATALYST PRODUCTION SERVICES
(s)—C-82
CAV COMMUNICATIONS CORP. (s)—C-93
CHRISTIAN TELEVISION NETWORK
(s)—C-63
CINECRAFT INC. (s)—C-63
CINETUDES FILM PRODUCTIONS LTD.
(s)—C-63
CLASSIC ENTERTAINMENT PRODUCTIONS
(s)—C-63
WILLIAM L. CODPER PRODUCTIONS INC.
(s)—C-64
JOHN CROWE PRODUCTIONS (s)—C-65
DIRECT VIDEO MARKETING INC. (s)—C-94
MICHAEL DUNN PRODUCTIONS (s)—C-66
DYNOCOMM PRODUCTIONS (s)—C-95,
C-66
EUE/SCREEN GEMS (s)—C-66
EYE CONTACT INC. (s)—C-67
FILMS FOR EDUCATORS/FILMS FOR
TELEVISION (s)—C-67
IMERO FIORENTINO ASSOCIATES INC.
(s)—C-95
FIRST CHICAGO TELEMEDIA SERVICES
(s)—C-68
GANNETT PRODUCTION SERVICES/KUSA-
TV (s)—C-68
JEFF GOLD PRODUCTIONS INC. (s)—C-69
GOODWAY MARKETING INC. (s)—C-96
THE HARTLEY FILM FOUNDATION INC.
(s)—C-70
HOLLYWOOD NEWSREEL SYNDICATE INC.
(s)—C-71
LeSEA BROADCASTING NETWORK
(s)—C-74
MAJOR LEAGUE BASEBALL PRODUC-
TIONS (s)—C-74
MCA TV (s)—C-75
McM COMMUNICATIONS (s)—C-75
MEADOWLANE ENTERPRISES INC.
(s)—C-75
MEDIA TECHNOLOGY ASSOCIATES LTD.
(s)—C-98
MEDIACAST TELEVISION ENTERTAINMENT
LTD. (s)—C-75
METROWEST COMMUNICATIONS GROUP
(s)—C-98
MILNER-FENWICK INC. (s)—C-76
MINCEY PRODUCTIONS INC. (s)—C-76
MOVIECRAFT INC. (s)—C-77
MTL SYSTEMS INC. (s)—C-77
NATIONAL VIDEO ASSOCIATES (s)—C-99
BETACAM-NEW VISION (s)—C-78
NFL FILMS INC. (s)—C-78
NORTHWEST MOBILE TELEVISION
(s)—C-78
OGLETTREE PRODUCTIONS (s)—C-79
ONE PASS INC. (s)—C-79

ALVIN H. PERLMUTTER INC. (s)—C-80
 POINT OF VIEW PRODUCTIONS (s)—C-80
 POTOMAC TELEVISION/COMMUNICATIONS
 (s)—C-80
 PRODUCTION & SATELLITE SERVICES
 INC. (PSSI) (s)—C-80
 PRODUCTION MASTERS INC. (s)—C-80
 RICHSER PRODUCTIONS LTD. (s)—C-82
 ROCK SOLID PRODUCTIONS (s)—C-82
 THE ROLAND CO. (s)—C-82
 GLENN ROLAND FILMS (s)—C-82
 WARREN ROSENBERG VIDEO SERVICES
 INC. (s)—C-82
 ROYAL COMMUNICATIONS INTERNA-
 TIONAL (s)—C-82
 S.K.S. PRODUCTIONS INC. (s)—C-83
 RICK SPALLA VIDEO PRODUCTIONS
 (s)—C-83
 TAPE-FILM INDUSTRIES (s)—C-84
 THE :30 AIRBORNE (s)—C-119, C-85
 THE :30 AIRBORNE/KLEIN & (s)—C-119
 UPA PRODUCTIONS OF AMERICA
 (s)—C-87
 VEGA ASSOCIATES INC. (s)—C-103
 VIDEO WEST (s)—C-88
 VISNEWS INTERNATIONAL (s)—C-88
 WARNER BROTHERS TELEVISION
 DISTRIBUTION (s)—C-88
 WINDSOR VIDEO (s)—C-89
 WLM CONSULTANTS (s)—C-115
 WORLDWIDE TELEVISION NEWS CORP.
 (s)—C-90
 CARTER WRIGHT ENTERPRISES (s)—C-90
 WTTW CHANNEL 11/ENTERPRISES
 GROUP (s)—C-90

0600-2110 TV Rights

BARUCH ENTERTAINMENT (s)—C-60
 BAVARIA FILM GmbH (s)—C-60
 THE BIG FIGHTS INC. (s)—C-60
 BORTZ & COMPANY INC. (s)—C-92
 CORI FILMS INTERNATIONAL (s)—C-64
 DAP TV ASSOCIATES (s)—C-65
 DIXIE ENTERTAINMENT PRODUCTIONS
 INC. (s)—C-85
 EBS INTERNATIONAL (s)—C-108
 ENTERPRISES PRODUCTIONS INC.
 (s)—C-66
 FILMS FOR EDUCATORS/FILMS FOR
 TELEVISION (s)—C-67
 FILMWORLD TELEVISION INC. (s)—C-67
 THE SAMUEL GOLDWYN TELEVISION CO.
 (s)—C-69
 LARRY HARMON PICTURES CORP.
 (s)—C-70
 INTERMEDIA ARTS MINNESOTA (s)—C-97,
 C-71
 INTERNATIONAL PROGRAM CON-
 SULTANTS INC. (s)—C-72
 INTERNATIONAL TELE-FILM ENTER-
 PRISES LTD. (s)—C-72
 MORRIS VIDEO (s)—C-77
 MOVIECRAFT INC. (s)—C-77
 MULLER MEDIA INC. (s)—C-77
 NAVY OFFICE OF INFORMATION (OI-03)
 (s)—C-78
 NEW CENTURY TELECOMMUNICATIONS
 (s)—C-78
 NFL FILMS INC. (s)—C-78
 PROSERV TELEVISION (s)—C-99
 RADIO & TELEVISION PACKAGERS INC.
 (s)—C-81
 REEL MOVIES INTERNATIONAL (s)—C-81
 ROYAL COMMUNICATIONS INTERNA-
 TIONAL (s)—C-82
 SCHIFF-JONES LTD. (s)—C-100
 TELEVISION INTERAMERICANA S.A.
 (s)—C-102
 TROMA INC. (s)—C-86
 UPA PRODUCTIONS OF AMERICA
 (s)—C-87
 VIVA TELEVISION (s)—C-88
 WILKIN COMMUNICATIONS (s)—C-103

0600-2120 Tower Services

ANDREWS TOWER INC. (s)—C-123
 AVIATION SYSTEMS ASSOCIATES INC.
 (s)—C-91
 CENTRAL TOWER INC. (s)—C-128
 THE COSTELOW CO. INC. (s)—C-131
 EMCEE (s)—C-134
 PAUL DEAN FORD, BROADCAST
 ENGINEERING CONSULTANT (s)—C-95
 FORT WORTH TOWER CO. INC. (s)—C-135
 T. F. KIRKMAN INC. (s)—C-97
 KLINE TOWERS (s)—C-141
 L & R COMMUNICATIONS LTD. (s)—C-141
 LDL COMMUNICATIONS INC. (s)—C-142
 LIGHTING ELECTRIC OF PENNSYLVANIA
 INC. (s)—C-142
 RADIO TOWER CO. INC. (s)—C-151
 STAINLESS INC. (s)—C-155
 STEVENS TOWER CO. INC. (s)—C-156
 STRUCTURAL SYSTEMS TECHNOLOGY
 INC. (s)—C-102
 TRI-FLEX TOWER CORP. (s)—C-159
 VALMONT INDUSTRIES INC. (s)—C-160
 T. J. VAUGHAN & ASSOCIATES (s)—C-103
 WALTON TOWERS INC. (s)—C-162

0600-2140 Training

ABN/FOCAL POINT TV NEWS NETWORK
 (s)—C-58
 ALLIED CAPITAL CORP. (s)—C-105
 AUDIENCE RESEARCH & DEVELOPMENT
 (s)—C-91
 BMC COMMUNICATIONS (s)—C-92
 CABLE MARKETING SERVICES INC.
 (s)—C-93
 CABLE SEARCH ASSOCIATES (s)—C-93
 CABLE TECHNOLOGIES INTERNATIONAL
 INC. (s)—C-93
 C-COR ELECTRONICS INC. (s)—C-128
 CINECRAFT INC. (s)—C-83
 COAXIAL ANALYSTS INC. (s)—C-93
 COAXIAL INTERNATIONAL INC. (s)—C-93
 COMSONICS INC. (s)—C-94
 CONLEY & ASSOCIATES (s)—C-94
 CONTEL FEDERAL SYSTEMS SECTOR
 (s)—C-94
 COOLEY ASSOCIATES INC. (s)—C-94
 DRAKE-CHENAULT (s)—C-95
 OSI COMMUNICATIONS INC. (s)—C-95
 MICHAEL DUNN PRODUCTIONS (s)—C-66
 EDM & ASSOCIATES INC. (s)—C-95
 EMCEE (s)—C-134
 ESQUE MARKETING INC. (s)—C-117
 EYE CONTACT INC. (s)—C-67
 IMERO FIORENTINO ASSOCIATES INC.
 (s)—C-95
 JAMES R. GEORGE INC. (s)—C-110
 RUDOLF F. GRAF (s)—C-96
 J. C. HUMKE & ASSOCIATES INC.
 (s)—C-96
 INTERACTIVE MARKET SYSTEMS INC.
 (IMS) (s)—C-96
 INTERMEDIA ARTS MINNESOTA (s)—C-97,
 C-71
 INTERNATIONAL TELE-FILM ENTER-
 PRISES LTD. (s)—C-72
 JERROLD COMMUNICATIONS, GENERAL
 INSTRUMENT (s)—C-140
 LEARN INCORPORATED (p & d & s)—C-74
 LIGHTING ELECTRIC OF PENNSYLVANIA
 INC. (s)—C-142
 FRANK N. MAGID ASSOCIATES (s)—C-97
 MAGNAVOX CATV SYSTEMS INC.
 (s)—C-143
 McHUGH & HOFFMAN INC. (s)—C-98
 MEDIA TECHNOLOGY ASSOCIATES LTD.
 (s)—C-98
 METROWEST COMMUNICATIONS GROUP
 INC. (s)—C-76
 MICRODYNE CORP. (s)—C-144
 MTL SYSTEMS INC. (s)—C-77
 NATIONAL VIDEO ASSOCIATES (s)—C-99

O. D. PAGE, PROFESSIONAL ENGINEERS
 & CONSULTANTS (s)—C-99
 PARALLEX (d)—C-149, C-99
 PECA INC. (s)—C-149
 PLASMEC SYSTEMS LTD. (s)—C-150
 POTOMAC TELEVISION/COMMUNICATIONS
 (s)—C-80
 PUBLIC BROADCAST MARKETING INC.
 (s)—C-52
 GLENN ROLAND FILMS (s)—C-82
 SACHS COMMUNICATIONS INC. (s)—C-153
 SATELLITE SYSTEMS OF BREVARD
 (s)—C-153
 SHELDON SATIN ASSOCIATES INC.
 (s)—C-100
 SECAGRAPHS INC. (s)—C-100
 BILL SIMS PARTNERS (s)—C-100
 STERLING INSTITUTE INC. (s)—C-100
 CLAIRE STERN ASSOCIATES INC.
 (s)—C-100
 STERN TELECOMMUNICATIONS CORP.
 (s)—C-100
 TANNEBRINE ROSE ASSOC. INC. (s)—C-84
 PARRY D. TEASDALE, STATION DEVELOP-
 MENT CONSULTANT (s)—C-102
 TELESTRATEGIES (s)—C-102
 THE :30 AIRBORNE (s)—C-119
 THE :30 AIRBORNE/KLEIN & (s)—C-119
 TONER CABLE COMPUTER SYSTEMS
 (s)—C-159
 TRAINING DELIVERY SERVICES INC.
 (s)—C-102
 VIDEO WEST (s)—C-88
 WLM CONSULTANTS (s)—C-115

0600-2150 Transcription

INTERSOUND (s)—C-72
 JOURNAL GRAPHICS INC. (s)—C-73

0600-2160 Turnkey Construction

A. F. ASSOCIATES INC. (s)—C-120
 ANTENNA TECHNOLOGY CORP. (s)—C-123
 THE AUSTIN CO. (s)—C-91
 BERNARD ASSOCIATES (s)—C-92
 BLAIR MEDIA INC. (s)—C-92
 CABLE SEARCH ASSOCIATES (s)—C-93
 CATV SUBSCRIBER SERVICES INC.
 (s)—C-93
 CENTRAL TOWER INC. (s)—C-128
 COMMUNICATION TECHNOLOGIES INC.
 (s)—C-93
 COMMUNICATIONS SYSTEMS GROUP
 (s)—C-130
 COMWAVE (s)—C-130
 CONTEL FEDERAL SYSTEMS SECTOR
 (s)—C-94
 THE COSTELOW CO. INC. (s)—C-131
 CTI INSTALLATIONS INC. (s)—C-131
 OSI COMMUNICATIONS INC. (s)—C-95
 DYNAMIC TECHNOLOGY LTD. (s)—C-133
 FOURSQUARE COMMUNICATIONS INC.
 (s)—C-95
 GROUP 3 DEVELOPMENT (s)—C-96
 HAMILTON COMMUNICATIONS CON-
 SULTANTS INC. (s)—C-96
 HARRIS ALLIED BROADCAST EQUIPMENT
 (s)—C-137
 THE HOLT CORP. (s)—C-110
 J. C. HUMKE & ASSOCIATES INC.
 (s)—C-96
 IEC CO. (s)—C-138
 IMMAD BROADCAST SERVICES (s)—C-96
 INTERNATIONAL MICROWAVE CORP.
 (s)—C-139
 JERROLD COMMUNICATIONS, GENERAL
 INSTRUMENT (s)—C-140
 KTECH (s)—C-141
 LANDY ASSOCIATES INC. (s)—C-141
 LARCAN COMMUNICATIONS EQUIPMENT
 INC. (s)—C-141
 LDL COMMUNICATIONS INC. (s)—C-142
 LIGHTING ELECTRIC OF PENNSYLVANIA
 INC. (s)—C-142
 MICRODYNE CORP. (s)—C-144
 MTL SYSTEMS INC. (s)—C-77
 ORCHARD COMMUNICATIONS INC.
 (s)—C-148
 PRODUCTION & SATELLITE SERVICES
 INC. (PSSI) (s)—C-80
 REEVES A/V SYSTEMS INC. (s)—C-81
 ROCKWELL INTERNATIONAL CORP.
 (s)—C-152

0600-2180 Turnkey Installation

A. F. ASSOCIATES INC. (s)—C-120
 ANDREW CORP. (s)—C-122
 ANTENNA TECHNOLOGY CORP. (s)—C-123
 THE AUSTIN CO. (s)—C-91
 BERNARD ASSOCIATES (s)—C-92
 BLAIR MEDIA INC. (s)—C-92
 BROADCAST MICROWAVE SERVICES INC.
 (s)—C-126
 CABLETEK CENTER PRODUCTS INC.
 (s)—C-127
 CATV SUBSCRIBER SERVICES INC.
 (s)—C-93
 CENTRAL TOWER INC. (s)—C-128
 CHANNEL MASTER (s)—C-128
 COMARK COMMUNICATIONS INC.
 (s)—C-130
 COMMUNICATION TECHNOLOGIES INC.
 (s)—C-93
 COMMUNICATIONS SYSTEMS GROUP
 (s)—C-130
 COMSAT VIDEO ENTERPRISES (s)—C-94
 COMWAVE (s)—C-130
 CONTEL FEDERAL SYSTEMS SECTOR
 (s)—C-94
 CTI INSTALLATIONS INC. (s)—C-131
 OSI COMMUNICATIONS INC. (s)—C-95
 DYNAMIC TECHNOLOGY LTD. (s)—C-133
 EMCEE (s)—C-134
 HAMILTON COMMUNICATIONS CON-
 SULTANTS INC. (s)—C-96
 HARRIS ALLIED BROADCAST EQUIPMENT
 (s)—C-137
 THE HOLT CORP. (s)—C-110
 J. C. HUMKE & ASSOCIATES INC.
 (s)—C-96
 IEC CO. (s)—C-138
 IMMAD BROADCAST SERVICES (s)—C-96
 INTERNATIONAL MICROWAVE CORP.
 (s)—C-139
 JERROLD COMMUNICATIONS, GENERAL
 INSTRUMENT (s)—C-140
 KTECH (s)—C-141
 LANDY ASSOCIATES INC. (s)—C-141
 LARCAN COMMUNICATIONS EQUIPMENT
 INC. (s)—C-141
 LDL COMMUNICATIONS INC. (s)—C-142
 LIGHTING ELECTRIC OF PENNSYLVANIA
 INC. (s)—C-142
 MICRODYNE CORP. (s)—C-144
 MTL SYSTEMS INC. (s)—C-77
 ORCHARD COMMUNICATIONS INC.
 (s)—C-148
 PRODUCTION & SATELLITE SERVICES
 INC. (PSSI) (s)—C-80
 REEVES A/V SYSTEMS INC. (s)—C-81
 ROCKWELL INTERNATIONAL CORP.
 (s)—C-152

SERVICES—0600

ROSNER TELEVISION SYSTEMS INC. (s)—C-100
SCIENTIFIC-ATLANTA INC. (s)—C-153
BILL SIMS PARTNERS (s)—C-100
SPECTRUM PLANNING INC. (s)—C-100
STATUSYSTEM INC. (s)—C-155
SUPERIOR COMMUNICATIONS CONSTRUCTION (s)—C-156
TELE-ENGINEERING CORP. (s)—C-157, C-102
TELE-MEASUREMENTS INC. (s)—C-102
TELEVISION TECHNOLOGY CORP. (s)—C-158
TV1 (s)—C-160
VARIAN TVT (s)—C-160
T. J. VAUGHAN & ASSOCIATES (s)—C-103
VIDEO MANAGEMENT CONSULTANTS (s)—C-103
VIDEOMEDIA (s)—C-161
VIDEOPHILE INC. (s)—C-103
WESTERN TELE-COMMUNICATIONS INC. (s)—C-162
WSI CORP. (s)—C-103

0600-2200 Turnkey Studios

A. F. ASSOCIATES INC. (s)—C-120
THE AUDIO BROADCAST GROUP INC. (s)—C-124
THE AUSTIN CO. (s)—C-91
BIZNET (s)—C-61
BLAIR MEDIA INC. (s)—C-92
CLASSIC ENTERTAINMENT PRODUCTIONS (s)—C-63
COMMUNICATION TECHNOLOGIES INC. (s)—C-93
DSI COMMUNICATIONS INC. (s)—C-95
DYNAMIC TECHNOLOGY LTD. (s)—C-133
IMERO FIORENTINO ASSOCIATES INC. (s)—C-95
GANNETT PRODUCTION SERVICES/KUSA-TV (s)—C-68
GROUP 3 DEVELOPMENT (s)—C-96
HAMILTON COMMUNICATIONS CONSULTANTS INC. (s)—C-96
HARRIS ALLIED BROADCAST EQUIPMENT (s)—C-137
J. C. HUMKE & ASSOCIATES INC. (s)—C-96
IMMAD BROADCAST SERVICES (s)—C-96
WALTER J. KLEIN CO. LTD. (s)—C-73
LANDY ASSOCIATES INC. (s)—C-141
MILNER-FENWICK INC. (s)—C-76
GLENN ROLAND FILMS (s)—C-82
ROSNER TELEVISION SYSTEMS INC. (s)—C-100
STATUSYSTEM INC. (s)—C-155
TPC COMMUNICATIONS INC. (s)—C-85
VIDEO MANAGEMENT CONSULTANTS (s)—C-103
VIDEOMEDIA (s)—C-161

0600-2210 TV Rights

AWARD FILMS/VIDEO (s)—C-60
FILMS OF INDIA (s)—C-67
THE PETER RODGERS ORGANIZATION LTD. (s)—C-62
VIDEO-CINEMA FILMS INC. (s)—C-87
WALTER S. WYDRO CONSULTANTS (s)—C-115

0600-2220 Video Post-Production Facilities

ABN/FOCAL POINT TV NEWS NETWORK (s)—C-58
ACOUSTIC SYSTEMS (s)—C-120
A. F. ASSOCIATES INC. (s)—C-120
ALLEGRO PRODUCTIONS INC. (s)—C-59

JOHN E. ALLEN INC. (s)—C-59
ALLIED CAPITAL CORP. (s)—C-105
AMERICAN MOTION PICTURES (s)—C-91, C-59
ATLANTIC VIDEO INC. (s)—C-60
THE AUSTIN CO. (s)—C-91
ROBERT BARON & ASSOCIATES (s)—C-60
BAVARIA FILM GmbH (s)—C-60
BEXEL CORP. (s)—C-60
BIZNET (s)—C-61
BONNEVILLE MEDIA COMMUNICATIONS (s)—C-61
BROADCAST NEWS & PRODUCTION (s)—C-61
STEVE CAMPUS PRODUCTIONS INC. (s)—C-61
CAMRAC STUDIOS (s)—C-62
CAPITOL VIDEO COMMUNICATIONS INC. (s)—C-62
CATALYST PRODUCTION SERVICES (s)—C-62
CENTER VIDEO INDUSTRIAL CO. INC. (s)—C-128
CHRISTIAN TELEVISION NETWORK (s)—C-63
CINECRAFT INC. (s)—C-63
CINEMA ARTS INC. (s)—C-63
CLASSIC ENTERTAINMENT PRODUCTIONS (s)—C-63
COMMUNICREATIONS INC. (s)—C-64
COMPRO PRODUCTIONS (s)—C-64
COMSAT VIDEO ENTERPRISES (s)—C-94
COMTEL VIDEO SERVICES INC. (s)—C-94, C-64
CONSOLIDATED FILM INDUSTRIES (s)—C-64
CONTINENTAL FILM PRODUCTIONS CORP. (s)—C-64
CORNWALL ASSOCIATES INC. (s)—C-94
CUSTOM FILMS/VIDEO INC. (s)—C-65
CYCLE SAT (s)—C-65
HAL DENNIS PRODUCTIONS (s)—C-65
DIXIE ENTERTAINMENT PRODUCTIONS INC. (s)—C-65
DREW ASSOCIATES INC. (s)—C-66
DU ART VIDEO (s)—C-66
DYNOCOMM PRODUCTIONS (s)—C-95, C-66
EDITEL-CHICAGO (s)—C-66
EYE CONTACT INC. (s)—C-67
FIRST CHICAGO TELEMEDIA SERVICES (s)—C-68
GANNETT PRODUCTION SERVICES/KUSA-TV (s)—C-68
GGP SPORTS (s)—C-69
JEFF GOLD PRODUCTIONS INC. (s)—C-69
HBO STUDIO PRODUCTIONS (s)—C-70
HOLLYWOOD NEWSREEL SYNDICATE INC. (s)—C-71
HOLLYWOOD VAULTS INC. (s)—C-71
IMMAD BROADCAST SERVICES (s)—C-139, C-96
INTERCONTINENTAL TELEVIDEO INC. (s)—C-71
INTERMEDIA ARTS MINNESOTA (s)—C-97, C-71
INTERSOUND (s)—C-72
LAKART LIMITED (s)—C-141
LASER EDIT INC. (s)—C-73
LBS COMMUNICATIONS INC. (s)—C-74
LeSEA BROADCASTING NETWORK (s)—C-74
LIGHTSCAPE PRODUCTIONS INC. (s)—C-74
MAJOR LEAGUE BASEBALL PRODUCTIONS (s)—C-74
M&M SYNDICATIONS (s)—C-75
THE MEDIA EXCHANGE INC. (s)—C-75
MEDIA TECHNOLOGY ASSOCIATES LTD. (s)—C-98
METROWEST COMMUNICATIONS GROUP (s)—C-98
METROWEST COMMUNICATIONS GROUP INC. (s)—C-76
WARREN MILLER ENTERTAINMENT (s)—C-76
MINCEY PRODUCTIONS INC. (s)—C-76
MORRIS VIDEO (s)—C-77

NATIONAL VIDEO ASSOCIATES (s)—C-99
BETACAM-NEW VISION (s)—C-78
NFL FILMS INC. (s)—C-78
NORTHWEST MOBILE TELEVISION (s)—C-78
OGLETREE PRODUCTIONS (s)—C-79
ONE PASS INC. (s)—C-79
OURTOWN TELEVISION PRODUCTIONS LTD. (s)—C-79
ALVIN H. PERLMUTTER INC. (s)—C-80
PILOT PRODUCTIONS INC. (s)—C-80
POINT OF VIEW PRODUCTIONS (s)—C-80
POTOMAC TELEVISION/COMMUNICATIONS (s)—C-80
PRODUCTION MASTERS INC. (s)—C-80
THE PRODUCTION STUDIO INC. (s)—C-80
PROSERV TELEVISION (s)—C-99
RALEIGH STUDIOS (s)—C-81
ROCK SOLID PRODUCTIONS (s)—C-82
GLENN ROLAND FILMS (s)—C-82
WARREN ROSENBERG VIDEO SERVICES INC. (s)—C-82
ROSNER TELEVISION SYSTEMS INC. (s)—C-100
ROYAL COMMUNICATIONS INTERNATIONAL (s)—C-82
62nd STREET PRODUCTIONS (s)—C-83
SKAGGS TELECOMMUNICATIONS SERVICE (s)—C-83
RICK SPALLA VIDEO PRODUCTIONS (s)—C-83
HACK SWAIN PRODUCTIONS INC. (s)—C-84
TAILFORD ASSOCIATES CABLE GROUP (s)—C-102
TAPE-FILM INDUSTRIES (s)—C-84
TECHNISONIC STUDIOS INC. (s)—C-84
THE :30 AIRBORNE (s)—C-119
THE :30 AIRBORNE/KLEIN & (s)—C-119
TPC COMMUNICATIONS INC. (s)—C-85
TRANS-AMERICAN VIDEO INC. (s)—C-85
VIDEOMEDIA (s)—C-161
THE VIDEO TAPE CO. (VTC) (s)—C-161
VIDEO WEST (s)—C-88
VIDEOWORKS (s)—C-88
VISNEWS INTERNATIONAL (s)—C-88
VSC POST (s)—C-88
VSI/GLOBAL VIDEO INC. (s)—C-88
WINDSOR VIDEO (s)—C-89
WLM CONSULTANTS (s)—C-115
WNET/THIRTEEN (s)—C-89
WORLDWIDE TELEVISION NEWS CORP. (s)—C-90
WTTW CHANNEL 11/ENTERPRISES GROUP (s)—C-90
Z-AXIS CORP. (s)—C-90

0600-2240 Video Equipment Refurbishing

THE CAMERA MART INC. (s)—C-127
CECO COMMUNICATIONS INC. (s)—C-128
CENTER VIDEO INDUSTRIAL CO. INC. (s)—C-128
IMMAD BROADCAST SERVICES (s)—C-96
MERLIN ENGINEERING WORKS (s)—C-144
TELE-MEASUREMENTS INC. (s)—C-102
VIDEO MANAGEMENT CONSULTANTS (s)—C-103

0600-2260 Video Cartridge Reloading

AUDICO INC. (s)—C-124

0600-2280 Videotape Duplication

ABN/FOCAL POINT TV NEWS NETWORK (s)—C-58
ALLEGRO PRODUCTIONS INC. (s)—C-59
JOHN E. ALLEN INC. (s)—C-59

AMERICAN MOTION PICTURES (s)—C-91, C-59
ATLANTIC VIDEO INC. (s)—C-60
BAVARIA FILM GmbH (s)—C-60
BEXEL CORP. (s)—C-60
BONNEVILLE MEDIA COMMUNICATIONS (s)—C-61
BROADCAST NEWS & PRODUCTION (s)—C-61
BROADCAST STANDARDS INC. (s)—C-61
CABLE FILMS & CABLE VIDEO (s)—C-61
CAPITOL VIDEO COMMUNICATIONS INC. (s)—C-62
CATALYST PRODUCTION SERVICES (s)—C-62
CENTER VIDEO INDUSTRIAL CO. INC. (s)—C-128
CENTERCOM INC. (s)—C-62
CHRISTIAN TELEVISION NETWORK (s)—C-63
CHURCH OF THE NAZARENE (s)—C-63
CINECRAFT INC. (s)—C-63
CINEMA ARTS INC. (s)—C-63
CINE MAGNETICS VIDEO & FILM LABORATORIES (s)—C-63
CINETUDES FILM PRODUCTIONS LTD. (s)—C-63
COMMUNICREATIONS INC. (s)—C-64
COMPRO PRODUCTIONS (s)—C-64
COMTEL VIDEO SERVICES INC. (s)—C-94, C-64
CONTINENTAL FILM PRODUCTIONS CORP. (s)—C-64
CYCLE SAT (s)—C-65
DIXIE ENTERTAINMENT PRODUCTIONS INC. (s)—C-65
DU ART VIDEO (s)—C-66
DYNOCOMM PRODUCTIONS (s)—C-95
EYE CONTACT INC. (s)—C-67
FILMACK STUDIOS (s)—C-67
FILM CORE (s)—C-67
FISHING THE WEST (s)—C-68
FORMAN PRODUCTIONS INC. (s)—C-68
FUTURE PRODUCTIONS INC. (s)—C-135
GANNETT PRODUCTION SERVICES/KUSA-TV (s)—C-68
GGP SPORTS (s)—C-69
HBO STUDIO PRODUCTIONS (s)—C-70
HOLLYWOOD NEWSREEL SYNDICATE INC. (s)—C-71
INTERCONTINENTAL TELEVIDEO INC. (s)—C-71
INTERMEDIA ARTS MINNESOTA (s)—C-97, C-71
INTERSOUND (s)—C-72
M. A. KEMPNER INC. (s)—C-73
LASER EDIT INC. (s)—C-73
LBS COMMUNICATIONS INC. (s)—C-74
LEGACY PRODUCTIONS LTD. (s)—C-74
LIGHTSCAPE PRODUCTIONS INC. (s)—C-74
MAJOR LEAGUE BASEBALL PRODUCTIONS (s)—C-74
M&M SYNDICATIONS (s)—C-75
THE MEDIA EXCHANGE INC. (s)—C-75
METROWEST COMMUNICATIONS GROUP (s)—C-98
METROWEST COMMUNICATIONS GROUP INC. (s)—C-76
MILNER-FENWICK INC. (s)—C-76
MINCEY PRODUCTIONS INC. (s)—C-76
MORRIS VIDEO (s)—C-77
MOVIECRAFT INC. (s)—C-77
MSS MODERN SATELLITE SERVICES (s)—C-77
MTL SYSTEMS INC. (s)—C-77
NATIONAL VIDEO ASSOCIATES (s)—C-99
NFL FILMS INC. (s)—C-78
OGLETREE PRODUCTIONS (s)—C-79
POTOMAC TELEVISION/COMMUNICATIONS (s)—C-80
ROCK SOLID PRODUCTIONS (s)—C-82
GLENN ROLAND FILMS (s)—C-82
WARREN ROSENBERG VIDEO SERVICES INC. (s)—C-82
62nd STREET PRODUCTIONS (s)—C-83
SKAGGS TELECOMMUNICATIONS SERVICE (s)—C-83

RICK SPALLA VIDEO PRODUCTIONS (s)—C-83
 STERLING COMMUNICATIONS (s)—C-84
 SUDBOROUGH PRODUCTIONS (s)—C-84
 TAPE-FILM INDUSTRIES (s)—C-84
 TECHNISONIC STUDIOS INC. (s)—C-84
 TPC COMMUNICATIONS INC. (s)—C-85
 TRANS-AMERICAN VIDEO INC. (S)—C-85
 VAUGHN COMMUNICATIONS GROUP (s)—C-161
 THE VIDEO TAPE CO. (VTC) (s)—C-161
 VIDEO WEST (s)—C-88
 VIDEOWORKS (s)—C-88
 VISNEWS INTERNATIONAL (s)—C-88
 VSC POST (s)—C-88
 VSI/GLOBAL VIDEO INC. (s)—C-88
 WINDSOR VIDEO (s)—C-89
 W.R.S. MOTION PICTURE & VIDEO LABS (s)—C-90
 Z-AXIS CORP. (s)—C-90

0600-2300**Video Tape Editing**

ABN/FOCAL POINT TV NEWS NETWORK (s)—C-58
 AGENCY FOR INSTRUCTIONAL TECHNOLOGY (s)—C-58
 ALLEGRO PRODUCTIONS INC. (s)—C-59
 AMERICAN MOTION PICTURES (s)—C-91, C-59
 ATLANTIC VIDEO INC. (s)—C-60
 BAVARIA FILM GmbH (s)—C-60
 BEXEL CORP. (s)—C-60
 BIZNET (s)—C-61
 BONNEVILLE MEDIA COMMUNICATIONS (s)—C-61
 BROADCAST NEWS & PRODUCTION (s)—C-61
 BROADCAST STANDARDS INC. (s)—C-61
 STEVE CAMPUS PRODUCTIONS INC. (s)—C-61
 CAMRAC STUDIOS (s)—C-62
 CAPITOL VIDEO COMMUNICATIONS INC. (s)—C-62
 CATALYST PRODUCTION SERVICES (s)—C-62
 CENTER VIDEO INDUSTRIAL CO. INC. (s)—C-128
 CHURCH OF THE NAZARENE (s)—C-63
 CINECRAFT INC. (s)—C-63
 CLASSIC ENTERTAINMENT PRODUCTIONS (s)—C-63
 COMMUNICREATIONS INC. (s)—C-64
 COMPRO PRODUCTIONS (s)—C-64
 COMSAT VIDEO ENTERPRISES (s)—C-94
 CONTINENTAL FILM PRODUCTIONS CORP. (s)—C-64
 WILLIAM L. COOPER PRODUCTIONS INC. (s)—C-64
 CUSTOM FILMS/VIDEO INC. (s)—C-65
 CYCLE SAT (s)—C-65
 DAP TV ASSOCIATES (s)—C-65
 DIXIE ENTERTAINMENT PRODUCTIONS INC. (s)—C-65
 DREW ASSOCIATES INC. (s)—C-66
 DU ART VIDEO (s)—C-66
 DYNOCOMM PRODUCTIONS (s)—C-95, C-66
 EDITEL-CHICAGO (s)—C-66
 EYE CONTACT INC. (s)—C-67
 FILM CORE (s)—C-67
 FIRST CHICAGO TELEMEDIA SERVICES (s)—C-68
 FORMAN PRODUCTIONS INC. (s)—C-68
 GANNETT PRODUCTION SERVICES/KUSA-TV (s)—C-68
 GGP SPORTS (s)—C-69
 JEFF GOLD PRODUCTIONS INC. (s)—C-69
 GOODWAY MARKETING INC. (s)—C-96
 HBO STUDIO PRODUCTIONS (s)—C-70
 HOLLYWOOD NEWSREEL SYNDICATE INC. (s)—C-71
 INTERCONTINENTAL TELEVIDEO INC. (s)—C-71

INTERMEDIA ARTS MINNESOTA (s)—C-97, C-71
 INTERSOUND (s)—C-72
 LASER EDIT INC. (s)—C-73
 LBS COMMUNICATIONS INC. (s)—C-74
 LeSEA BROADCASTING NETWORK (s)—C-74
 LIGHTSCAPE PRODUCTIONS INC. (s)—C-74
 MAJOR LEAGUE BASEBALL PRODUCTIONS (s)—C-74
 M&M SYNDICATIONS (s)—C-75
 MEDALLION TELEVISION ENTERPRISES INC. (s)—C-75
 THE MEDIA EXCHANGE INC. (s)—C-75
 METROWEST COMMUNICATIONS GROUP (s)—C-98
 METROWEST COMMUNICATIONS GROUP INC. (s)—C-76
 WARREN MILLER ENTERTAINMENT (s)—C-76
 MILNER-FENWICK INC. (s)—C-76
 MINCEY PRODUCTIONS INC. (s)—C-76
 MORRIS VIDEO (s)—C-77
 MOTION PICTURE ENTERPRISES INC. (s)—C-77
 MOVIECRAFT INC. (s)—C-77
 MSS MODERN SATELLITE SERVICES (s)—C-77
 MTL SYSTEMS INC. (s)—C-77
 NATIONAL VIDEO ASSOCIATES (s)—C-99
 BETACAM-NEW VISION (s)—C-78
 NFL FILMS INC. (s)—C-78
 ONE PASS INC. (s)—C-79
 OURTOWN TELEVISION PRODUCTIONS LTD. (s)—C-79
 ALVIN H. PERLMUTTER INC. (s)—C-80
 PILOT PRODUCTIONS INC. (s)—C-80
 POINT OF VIEW PRODUCTIONS (s)—C-80
 POTOMAC TELEVISION/COMMUNICATIONS (s)—C-80
 PRODUCTION MASTERS INC. (s)—C-80
 PROSERV TELEVISION (s)—C-99
 ROCK SOLID PRODUCTIONS (s)—C-82
 GLENN ROLAND FILMS (s)—C-82
 WARREN ROSENBERG VIDEO SERVICES INC. (s)—C-82
 ROYAL COMMUNICATIONS INTERNATIONAL (s)—C-82
 62nd STREET PRODUCTIONS (s)—C-83
 SKAGGS TELECOMMUNICATIONS SERVICE (s)—C-83
 RICK SPALLA VIDEO PRODUCTIONS (s)—C-83
 STERLING COMMUNICATIONS (s)—C-84
 SUDBOROUGH PRODUCTIONS (s)—C-84
 SUN TELEVISION (s)—C-84
 HACK SWAIN PRODUCTIONS INC. (s)—C-84
 TAILFORD ASSOCIATES CABLE GROUP (s)—C-102
 TANNEBRINE ROSE ASSOC. INC. (s)—C-84
 TAPE-FILM INDUSTRIES (s)—C-84
 TECHNISONIC STUDIOS INC. (s)—C-84
 THE :30 AIRBORNE (s)—C-119
 THE :30 AIRBORNE/KLEIN & (s)—C-119
 TPC COMMUNICATIONS INC. (s)—C-85
 TRANS-AMERICAN VIDEO INC. (s)—C-85
 TROMA INC. (s)—C-86
 VIDEO MEDIA (s)—C-161
 VIDEO WEST (s)—C-88
 VIDEOWORKS (s)—C-88
 VISNEWS INTERNATIONAL (s)—C-88
 VSC POST (s)—C-88
 VSI/GLOBAL VIDEO INC. (s)—C-88
 WINDSOR VIDEO (s)—C-89
 WNET/THIRTEEN (s)—C-89
 WORLDWIDE TELEVISION NEWS CORP. (s)—C-90
 Z-AXIS CORP. (s)—C-90

0600-2360**Wiring**

ANTENNA TECHNOLOGY CORP. (s)—C-123
 BERNARD ASSOCIATES (s)—C-92

CABLETEK CENTER PRODUCTS INC. (s)—C-127
 DSI COMMUNICATIONS INC. (s)—C-95
 J. C. HUMKE & ASSOCIATES INC. (s)—C-96
 IEC CO. (s)—C-138
 IMMAD BROADCAST SERVICES (s)—C-139, C-96
 LAKART LIMITED (s)—C-141
 METROPOLITAN ELECTRIC MANUFACTURING CO. (s)—C-144
 SUPERIOR COMMUNICATIONS CONSTRUCTION (s)—C-156
 TELE-MEASUREMENTS INC. (s)—C-157
 VIDEOPHILE INC. (s)—C-103

0610 PROGRAM PRODUCTION/ DISTRIBUTION/ SYNDICATION

0610-0010**Advertising**

BONNEVILLE MEDIA COMMUNICATIONS (p)—C-61
 CAMELOT ENTERTAINMENT SALES INC. (s)—C-61
 WARREN MILLER ENTERTAINMENT (p)—C-76
 MINCEY PRODUCTIONS INC. (p)—C-76
 POTOMAC TELEVISION/COMMUNICATIONS (p)—C-80
 PUBLIC BROADCAST MARKETING INC. (d)—C-52
 ZANE SEGAL PRODUCTIONS (p & d)—C-83
 THE TEL A CAST GROUP (p)—C-84
 THE :30 AIRBORNE (p & d & s)—C-119
 VIDEO ENTERPRISES INC. (p)—C-87

0610-0020**Animation**

ABC DISTRIBUTION CO. (p & d)—C-58
 ABN/FOCAL POINT TV NEWS NETWORK (p)—C-58
 ACAMA FILMS (d)—C-58
 ADLER VIDEO MARKETING LTD. (d)—C-58
 ALDEN FILMS/FILMS OF THE NATIONS (p & d)—C-58
 ALLEGRO PRODUCTIONS INC. (p & d)—C-59
 ANIFORMS INC. (p)—C-59
 ANIMART FX (p)—C-59
 ARP FILMS INC. (d)—C-59
 ATLANTIC VIDEO INC. (p)—C-60
 AWARD FILMS/VIDEO (d)—C-60
 BAJUS-JONES FILM CORP. (p)—C-60
 BANDELIER INC. (p)—C-60
 BARR FILMS (p & d)—C-60
 BAVARIA FILM GmbH (p & d)—C-60
 BRAVERMAN PRODUCTIONS INC. (p)—C-61
 BUZZCO ASSOCIATES INC. (p)—C-61
 STEVE CAMPUS PRODUCTIONS INC. (p)—C-61
 CAPITOL VIDEO COMMUNICATIONS INC. (p)—C-62
 CATALYST PRODUCTION SERVICES (p)—C-82
 CHILDREN'S TELEVISION WORKSHOP (p & d)—C-63
 CINECRAFT INC. (p)—C-63
 CLASSIC ENTERTAINMENT PRODUCTIONS (p)—C-63
 CLASTER TELEVISION INC. (s)—C-63

COE FILM ASSOCIATES INC. (d)—C-63
 COLUMBIA PICTURES INTERNATIONAL TELEVISION (p & d)—C-63
 CONTINENTAL FILM PRODUCTIONS CORP. (p)—C-64
 CORAL PICTURES CORP. (d)—C-64
 CORI FILMS INTERNATIONAL (d)—C-64
 CUBICOMP CORP. (p)—C-131
 D & R ANIMATION (p)—C-65
 DIGITAL ARTS (d)—C-132
 DIXIE ENTERTAINMENT PRODUCTIONS INC. (p & d)—C-65
 MICHAEL DUNN PRODUCTIONS (p)—C-66
 EDITEL-CHICAGO (p)—C-66
 ENOKI FILMS USA INC. (p & d)—C-66
 ENTERTAINMENT PROGRAMMING SERVICES LTD. (d)—C-66
 ENVOY PRODUCTIONS INC. (p & s)—C-66
 EXCEL TELEMEDIA INTERNATIONAL CORP. (d & s)—C-67
 EYE CONTACT INC. (p)—C-67
 FILMFAIR (p)—C-67
 FILMFAIR COMMUNICATIONS (p & d)—C-67
 FILMWORLD TELEVISION INC. (d)—C-67
 FOX/LORBER ASSOCIATES (d & s)—C-68
 FREMANTLE INTERNATIONAL INC./ITALBOT TELEVISION LTD. (d)—C-68
 GLOBAL VISION GROUP (d)—C-69
 GOULD ENTERTAINMENT CORP. (d)—C-69
 GRANADA TELEVISION INTERNATIONAL LTD. (d)—C-69
 SHERRY GRANT ENTERPRISES INC. (p & d)—C-69
 THE ART GREENFIELD CO. (d)—C-69
 GRIFFITH & TEKUSHAN INC. (p)—C-69
 GROUP W PRODUCTIONS (s)—C-70
 LARRY HARMON PICTURES CORP. (d)—C-70
 HARMONY GOLD USA INC. (p & d)—C-70
 HEARST ENTERTAINMENT (p & d)—C-71
 I.N.I. ENTERTAINMENT GROUP INC. (p,d,s)—C-71
 IBS/INTERNATIONAL BROADCAST SYSTEMS LTD. (d)—C-72
 INTERNATIONAL BROADCAST SYSTEMS INC. (d)—C-97
 INTERNATIONAL TELE-FILM ENTERPRISES LTD. (d)—C-72
 INTERNATIONAL TELEVISION FILM DISTRIBUTING CO. (d)—C-72
 INTERVISION INC. (d)—C-72
 IRIS FILMS INC. (p)—C-72
 ITC ENTERTAINMENT GROUP (d)—C-72
 GORDON JONES PROGRAMMING (d)—C-73
 K & H PRODUCTIONS INC. (p)—C-73
 M. A. KEMPNER INC. (p & d)—C-73
 KING WORLD PRODUCTIONS (d)—C-73
 WALTER J. KLEIN CO. LTD. (p)—C-73
 KUSHNER LOCKE CO. INC. (p & d)—C-73
 LBS COMMUNICATIONS INC. (d)—C-74
 MAJESTIC ENTERTAINMENT INC. (d & s)—C-74
 MCA TV INTERNATIONAL (d)—C-75
 MG/PERIN INC. (d & p)—C-76
 MILNER-FENWICK INC. (p & d)—C-76
 MORRIS VIDEO (p & d)—C-77
 MULLER MEDIA INC. (d)—C-77
 NBC ENTERPRISES INC. (p & d)—C-78
 NBC INTERNATIONAL LTD. (d)—C-78
 NCTV, NATIONAL COLLEGE TELEVISION (p & d)—C-78
 NEW CENTURY TELECOMMUNICATIONS (d)—C-78
 NEW WORLD TELEVISION (p & d)—C-78
 NIPPON ANIMATION CO. (p & d)—C-78
 ORBIS COMMUNICATIONS INC. (d)—C-79
 PANTOMIME PICTURES INC. (p)—C-79
 TOM PARKER MOTION PICTURES (d)—C-79
 PEARSON INTERNATIONAL INC. (d)—C-80
 PERENNIAL PICTURES FILM CORP. (p & d & s)—C-80
 PETERS PRODUCTIONS (p & d)—C-80
 PHOENIX/BFA FILMS & VIDEO INC. (d)—C-80
 PRODUCTION MASTERS INC. (p)—C-80

SERVICES—0600

THE PROGRAM EXCHANGE (d)—C-80
PUNCH FILMS INC. (p)—C-81
PYRAMID FILMS CORP. (d)—C-81
QUARTET FILMS INC. (p)—C-81
RADIO & TELEVISION PACKAGERS INC. (p & d)—C-81
RAYMOND INTERNATIONAL (d)—C-81
REEL MOVIES INTERNATIONAL (d & s)—C-81
REPUBLIC PICTURES CORP. (d)—C-81
GLENN ROLAND FILMS (p & d)—C-82
ROYAL COMMUNICATIONS INTERNATIONAL (p & d)—C-82
LOU SCHEIMER PRODUCTIONS (p)—C-82
SFM MEDIA CORP. (d)—C-83
SKAGGS TELECOMMUNICATIONS SERVICE (p)—C-83
SPORTLITE FILMS/VIDEO (d)—C-83
TAPE-FILM INDUSTRIES (d)—C-84
THE TELEVISION DISTRIBUTION CO. INC. (p & d)—C-85
TELEVISION INTERAMERICANA S.A. (d)—C-102
TELEVISION PROGRAM ENTERPRISES/OPERATION PRIME TIME (d)—C-85
TEXSCAN CORP. (p)—C-158
THE :30 AIRBORNE (p & d & s)—C-119, C-85
THE :30 AIRBORNE/KLEIN & (p & d & s)—C-119
TRIO VISUAL EFFECTS (p)—C-86
TV HORIZONS (s)—C-86
UNION SYNDICALE DE LA PRODUCTION (p)—C-86
UNUSUAL FILMS (p & d)—C-87
UPA PRODUCTIONS OF AMERICA (p & d)—C-87
VIACOM INTERNATIONAL INC. (p & d & s)—C-87
VIDEOWORKS (p)—C-88
VITT MEDIA INTERNATIONAL INC. (d)—C-88
WALT DISNEY STUDIOS (p & d)—C-88
WARNER BROTHERS TELEVISION DISTRIBUTION (p & d)—C-88
WESTERN INTERNATIONAL SYNDICATION (d & s)—C-89
WESTON WOODS STUDIOS INC. (p & d)—C-89
WINDSOR VIDEO (p)—C-89
WORLD EVENTS PRODUCTIONS LTD. (p & d & s)—C-89
WORLOVISION ENTERPRISES INC. (d)—C-89
Y & R PROGRAM SERVICES (d)—C-90
Z-AXIS CORP. (p & s)—C-90

0610-0030 Importer of TV Film Series

AGENCY FOR INSTRUCTIONAL TECHNOLOGY (d)—C-58
AWARD FILMS/VIDEO (d)—C-60
CRYSTAL PICTURES INC. (d & s)—C-65
JERRY DEXTER PROGRAM SYNDICATION (s)—C-65
GOULD ENTERTAINMENT CORP. (d)—C-69
ROBERT ROSENHEIM ASSOCIATES (s)—C-82
SILVERBACH-LAZARUS GROUP (s)—C-83

0610-0040 News

ABC DISTRIBUTION CO. (p & d)—C-58
ABN/FOCAL POINT TV NEWS NETWORK (p & d)—C-58
THE AMERICAN JEWISH COMMITTEE (p)—C-59
AP NEWS PLUS, AP BUSINESS PLUS & AP SPORTS (p & d)—C-59
ARMY & AIR FORCE HOMETOWN NEWS CENTER (p & d)—C-59

ASSOCIATED PRESS (p & d)—C-59
AUDIENCE RESEARCH & DEVELOPMENT (p)—C-91
AUDIO-TV FEATURES INC. (p & d)—C-60
BIZNET (p & d)—C-61
BRITISH INFORMATION SERVICES (p & d & s)—C-61
BROADCAST NEWS & PRODUCTION (p)—C-61
BROADCAST NEWS LTD. (p & d)—C-61
CAPITOL NEWS SERVICE (p)—C-62
CHURCH FEDERATION OF GREATER INDIANAPOLIS (d)—C-63
COMSAT VIDEO ENTERPRISES (d)—C-94
CONUS COMMUNICATIONS (p & d & s)—C-64
CTV TELEVISION NETWORK (p)—C-65
CYCLE SAT (d)—C-65
DOW JONES BROADCASTING/WALL STREET JOURNAL TV (p & d)—C-65
EYE CONTACT INC. (p)—C-67
FRANK GARI PRODUCTIONS INC. (p & d)—C-68
SHERRY GRANT ENTERPRISES INC. (p & d)—C-69
SHERMAN GRINBERG FILM LIBRARIES INC. (p)—C-70
GROUP W NEWS SERVICES (p & d)—C-70
HOLLYWOOD NEWSREEL SYNDICATE INC. (p & d)—C-71
IBS/INTERNATIONAL BROADCAST SYSTEMS LTD. (d)—C-72
INTERNATIONAL BROADCAST SYSTEMS INC. (d)—C-97
IVANHOE COMMUNICATIONS INC. (p & d & s)—C-72
M. A. KEMPNER INC. (p & d)—C-73
WALTER J. KLEIN CO. LTD. (p)—C-73
LBS COMMUNICATIONS INC. (d)—C-74
LIGHTSCAPE PRODUCTIONS INC. (p & d)—C-74
MAJOR LEAGUE BASEBALL PRODUCTIONS (p)—C-74
MARATHON INTERNATIONAL PRODUCTIONS (p & d)—C-75
MEDIALINK (d)—C-75
MEDSTAR COMMUNICATIONS INC. (p & d & s)—C-76
MIGHTY MINUTE PROGRAMS (p & d)—C-76
MR. WIZARD STUDIO (p & d)—C-76
MSS MODERN SATELLITE SERVICES (d)—C-77
NATIONAL BROADCASTING CO. (p)—C-77
NATIONAL VIDEO ASSOCIATES (p)—C-99
NAVY BROADCASTING SERVICE/NAVY NEWS THIS WEEK (p & d)—C-77
NAVY OFFICE OF INFORMATION (OI-03) (d)—C-78
NBC ENTERPRISES INC. (p & d)—C-78
NBC INTERNATIONAL LTD. (d)—C-78
NCTV, NATIONAL COLLEGE TELEVISION (p & d)—C-78
NOVA COMMUNICATIONS (p)—C-78
PINNACLE COMMUNICATIONS (p & d & s)—C-80
POTOMAC TELEVISION/COMMUNICATIONS (p)—C-80
PRODUCTION & SATELLITE SERVICES INC. (PSSI) (p)—C-80
REUTERS LTD. (p & d)—C-81
RICHARD H. ROFFMAN ASSOCIATES (p)—C-82
GLENN ROLAND FILMS (d)—C-82
SATELLITE SYSTEMS OF BREVARD (d)—C-153
SEVEN NETWORK AUSTRALIA (p)—C-83
RICK SPALLA VIDEO PRODUCTIONS (p & d)—C-83
SPR NEWS SOURCE INC. (s)—C-84
TAPE-FILM INDUSTRIES (d)—C-84
THE TELEVISION DISTRIBUTION CO. INC. (p & d)—C-85
TELEVISION INTERAMERICANA S.A. (d)—C-102
TURNER PROGRAM SERVICES (d)—C-86
UNITED PRESS INTERNATIONAL (d)—C-87

U.S. DEPARTMENT OF AGRICULTURE (p & d)—C-87
VIACOM INTERNATIONAL INC. (p & d)—C-87
VISNEWS INTERNATIONAL (p & d)—C-88
THE WOLD ORGANIZATION LTD. (d)—C-103
WORLDWIDE TELEVISION NEWS CORP. (p & d)—C-90

0610-0060 Program Guides

AGENCY FOR INSTRUCTIONAL TECHNOLOGY (p & d)—C-58
COMSAT VIDEO ENTERPRISES (d)—C-94
CYCLE SAT (d)—C-65
NCTV, NATIONAL COLLEGE TELEVISION (p & d)—C-78
SATELLITE SYSTEMS OF BREVARD (d)—C-153
TAPE-FILM INDUSTRIES (d)—C-84
THE WOLD ORGANIZATION LTD. (d)—C-103

0610-0080 Programming

ABC DISTRIBUTION CO. (p & d)—C-58
ABN/FOCAL POINT TV NEWS NETWORK (p & d)—C-58
ADLER VIDEO MARKETING LTD. (d)—C-58
ADVANSWERS MEDIA PROGRAMMING INC. (p & d)—C-58
ALL AMERICAN TELEVISION (d)—C-58
ALL MEDIA ENTERPRISES PTY. LTD. (d)—C-58
ALMI PICTURES INC. (d & s)—C-59
THE AMERICAN JEWISH COMMITTEE (p & d)—C-59
AMERICAN MOTION PICTURES (p & d)—C-91, C-59
ANIMART FX (p)—C-59
ATLANTIC VIDEO INC. (p)—C-60
AUDIENCE RESEARCH & DEVELOPMENT (p)—C-91
BARUCH ENTERTAINMENT (p & d)—C-60
BEST FILM & VIDEO CORP. (p & d)—C-60
BIJOU PRODUCTIONS (p & d)—C-61
BIZNET (p & d)—C-61
BRAVERMAN PRODUCTIONS INC. (p)—C-61
BRITISH INFORMATION SERVICES (p & d & s)—C-61
STUART N. BROTMAN (p & d)—C-92
BILL BURRUD PRODUCTIONS (p)—C-61
BUZZCO ASSOCIATES INC. (p)—C-61
CABLE FILMS & CABLE VIDEO (d)—C-61
CAMRAC STUDIOS (p & d)—C-62
CAPITAL VISION INTERNATIONAL CORP. (p & d)—C-62
CASABLANCA IV (p & d)—C-62
CBC ENTERPRISES (d)—C-62
CHILDREN'S TELEVISION WORKSHOP (p & d)—C-63
THE CHRISTOPHERS INC. (p & d)—C-63
CINE SOURCE (d)—C-63
DICK CLARK PRODUCTIONS INC. (p)—C-63
CLASSIC ENTERTAINMENT PRODUCTIONS (p)—C-63
CLUSTER TELEVISION INC. (s)—C-63
COLUMBIA PICTURES INTERNATIONAL TELEVISION (p & d)—C-63
COMTEL VIDEO SERVICES INC. (d)—C-94
CORAL PICTURES CORP. (d)—C-64
THOMAS CRAVEN FILM CORP. (p)—C-64
CTV TELEVISION NETWORK (p)—C-65
CUSTOM FILMS/VIDEO INC. (p)—C-65
CYCLE SAT (d)—C-65
DAP TV ASSOCIATES (p)—C-65
DAY OF DISCOVERY (p & d)—C-65
JERRY DEXTER PROGRAM SYNDICATION (s)—C-65

DISCOVERY PRODUCTIONS (p)—C-65
DIXIE ENTERTAINMENT PRODUCTIONS INC. (p & d)—C-65
DREW ASSOCIATES INC. (p)—C-66
MICHAEL DUNN PRODUCTIONS (p)—C-66
DYNOCOMM PRODUCTIONS (p & d)—C-66
ENTERTAINMENT PROGRAMMING SERVICES LTD. (d)—C-66
EURAMCO INTERNATIONAL INC. (d)—C-66
EXCEL TELEMEDIA INTERNATIONAL CORP. (p & d & s)—C-67
EYE CONTACT INC. (p)—C-67
FILMS FOR EDUCATORS/FILMS FOR TELEVISION (p & d)—C-67
FILMWORLD TELEVISION INC. (d)—C-67
FIRST CHICAGO TELEMEDIA SERVICES (p)—C-68
FIRST FILM AND TAPE INC. (p)—C-68
FOX/LORBER ASSOCIATES (p & d & s)—C-68
FREEDOM SPORTS NETWORK (p & d & s)—C-68
FREMANTLE INTERNATIONAL INC./TALBOT TELEVISION LTD. (d)—C-68
FRIES DISTRIBUTION CO. (p & d)—C-68
GANNETT PRODUCTION SERVICES/KUSA-TV (p)—C-68
GGP SPORTS (p & d & s)—C-69
JEFF GOLD PRODUCTIONS INC. (p)—C-69
THE SAMUEL GOLDWYN TELEVISION CO. (p & d)—C-69
GOTHAM COMMUNICATIONS (p)—C-69
GOULD ENTERTAINMENT CORP. (d)—C-69
GRANADA TELEVISION INTERNATIONAL LTD. (d)—C-69
GREAT PLAINS NATIONAL INSTRUCTIONAL TELEVISION (p & d)—C-69
THE ART GREENFIELD CO. (d)—C-69
GROUP W NEWS SERVICES (p)—C-70
GROUP W PRODUCTIONS (s)—C-70
ALFRED HABER INC. (d)—C-70
HEARST ENTERTAINMENT (p & d)—C-71
HERITAGE ENTERTAINMENT INC. (d)—C-71
IBS/INTERNATIONAL BROADCAST SYSTEMS LTD. (p & d)—C-72
INTERNATIONAL BROADCAST SYSTEMS INC. (p & d)—C-97
INTERNATIONAL HOME ENTERTAINMENT INC. (p)—C-72
INTERNATIONAL MEDIA ASSOCIATES (d)—C-72
INTERNATIONAL PROGRAM CONSULTANTS INC. (p & d & s)—C-72
INTERNATIONAL TELE-FILM ENTERPRISES LTD. (d)—C-72
INTERVISION INC. (d)—C-72
ITC ENTERTAINMENT GROUP (d)—C-72
IVANHOE COMMUNICATIONS INC. (p & d & s)—C-72
J.E.D. PRODUCTIONS CORP. (d)—C-72
JEFFERSON PILOT SPORTS & ENTERTAINMENT (p & d)—C-73
GORDON JONES PROGRAMMING (d)—C-73
KING WORLD PRODUCTIONS (d)—C-73
WALTER J. KLEIN CO. LTD. (p)—C-73
KULTUR INTERNATIONAL FILMS INC. (d)—C-73
LBS COMMUNICATIONS INC. (p & d)—C-74
LILAC INCORPORATED (d & p)—C-74
LILAC PRODUCTIONS (p)—C-74
M&M SYNDICATIONS (p & d & s)—C-75
MARATHON INTERNATIONAL PRODUCTIONS (p)—C-75
MCA TV (p)—C-75
MCA TV INTERNATIONAL (d)—C-75
McM COMMUNICATIONS (p & d)—C-75
MEDALLION TELEVISION ENTERPRISES INC. (p & d)—C-75
MEDIA HOME ENTERTAINMENT INC. (p & d)—C-75
MEDIACAST TELEVISION ENTERTAINMENT LTD. (p)—C-75
MEDSTAR COMMUNICATIONS INC. (p & d & s)—C-76
METROWEST COMMUNICATIONS GROUP INC. (p)—C-76

MG/PERIN INC. (p & d)—C-76
 MIGHTY MINUTE PROGRAMS (p)—C-76
 MILNER-FENWICK INC. (p & d)—C-76
 MINCEY PRODUCTIONS INC. (p)—C-76
 MIRACLE FILMS (d)—C-76
 MOFFITT-LEE PRODUCTIONS (p)—C-77
 MORMON NEWS SERVICE (d)—C-77
 MORRIS VIDEO (p & d)—C-77
 MSS MODERN SATELLITE SERVICES (d)—C-77
 MULLER MEDIA INC. (p & d)—C-77
 MULTIMEDIA ENTERTAINMENT (p & s)—C-77
 NATIONAL VIDEO ASSOCIATES (p)—C-99
 NBC INTERNATIONAL LTD. (d)—C-78
 NCTV, NATIONAL COLLEGE TELEVISION (p & d)—C-78
 NEW CENTURY TELECOMMUNICATIONS (d)—C-78
 NEW VISIONS INC. (p & d)—C-78
 NFL FILMS INC. (p & d)—C-78
 NICHOLSON-MUIR PRODUCTIONS INC. (p)—C-78
 NOVA COMMUNICATIONS (p)—C-78
 ORBIS COMMUNICATIONS INC. (d)—C-79
 OURTOWN TELEVISION PRODUCTIONS LTD. (p & d & s)—C-79
 JIM OWENS & ASSOCIATES INC. (p)—C-79
 PARADIGM ENTERTAINMENT (p & d & s)—C-79
 PATHE COMMUNICATIONS CORP. (p & d & s)—C-79
 ALVIN H. PERLMUTTER INC. (p)—C-80
 PHOENIX/BFA FILMS & VIDEO INC. (p & d)—C-80
 PRECISION MARKETING ASSOCIATES (p & d)—C-80
 PRODUCTION MASTERS INC. (d)—C-80
 THE PROGRAM EXCHANGE (d)—C-80
 PROGRAM MARKETING ASSOCIATES INC. (d & s)—C-80
 PROGRAM SYNDICATION SERVICES INC. (d)—C-81
 PROSERV TELEVISION (p & d)—C-99
 PUBLIC BROADCAST MARKETING INC. (s)—C-52
 PYRAMID FILMS CORP. (d)—C-81
 RADIO & TELEVISION PACKAGERS INC. (p & d)—C-81
 RAYCOM SPORTS & ENTERTAINMENT (p & d & s)—C-81
 RAYMOND INTERNATIONAL (p & d)—C-81
 RIVIERA PRODUCTIONS (p)—C-82
 THE PETER RODGERS ORGANIZATION LTD. (d & s)—C-82
 RICHARD H. ROFFMAN ASSOCIATES (p)—C-82
 THE ROLAND CO. (p)—C-82
 GLENN ROLAND FILMS (p & d)—C-82
 ROBERT ROSENHEIM ASSOCIATES (s)—C-82
 ROYAL COMMUNICATIONS INTERNATIONAL (p & d)—C-82
 SACRED HEART PROGRAM INC. (p & d)—C-82
 SAGE ENTERTAINMENT ENTERPRISES CORP. (p)—C-82
 SATELLITE NETWORK SYSTEMS (s)—C-82
 SATELLITE SYSTEMS OF BREVARD (d)—C-153
 SFM MEDIA CORP. (d)—C-83
 SILVERBACH-LAZARUS GROUP (s)—C-83
 SILVERSPUR SYNDICATION INC. (d)—C-83
 BILL SIMS PARTNERS (p)—C-100
 THE SME GROUP INC. (p)—C-100
 SPANISH TELEVISION SERVICES INC. (p)—C-83
 SPORTS LEGENDS INC./BERL ROTFELD PRODUCTIONS (p & d)—C-84
 STERLING COMMUNICATIONS (p)—C-84
 TAPE-FILM INDUSTRIES (d)—C-84
 THE TEL A CAST GROUP (p & d & s)—C-84
 TELEMEDIA (p & d & s)—C-84
 TELEMOUNT PICTURES INC. (p & d)—C-84

THE TELEVISION DISTRIBUTION CO. INC. (p & d)—C-85
 TELEVISION PROGRAM ENTERPRISES/OPERATION PRIME TIME (p)—C-85
 THE TELEVISION SYNDICATION CO. INC. (d & s)—C-85
 TPC COMMUNICATIONS INC. (d)—C-85
 TURNER PROGRAM SERVICES (d)—C-86
 TV HORIZONS (s)—C-86
 UNIVERSAL TELEVISION (p)—C-87
 UPA PRODUCTIONS OF AMERICA (d)—C-87
 VIACOM INTERNATIONAL INC. (p & d & s)—C-87
 VIDEOFASHION (p & d & s)—C-87
 VIDEO WEST (p & d)—C-88
 VITT MEDIA INTERNATIONAL INC. (d & s)—C-88
 VIVA TELEVISION (d)—C-88
 WARNER BROTHERS TELEVISION (p)—C-88
 WARNER BROTHERS TELEVISION DISTRIBUTION (p & d)—C-88
 WEISS GLOBAL ENTERPRISES (p & d)—C-89
 WHITE PRODUCTION ARCHIVES INC. (p & d)—C-89
 WINDSOR VIDEO (p)—C-89
 THE WOLD ORGANIZATION LTD. (d)—C-103
 WORLD EVENTS PRODUCTIONS LTD. (p & d & s)—C-89
 WORLOVISION ENTERPRISES INC. (d)—C-89
 WORLD WRESTLING FEDERATION (p & d)—C-90
 WTTW CHANNEL 11/ENTERPRISES GROUP (p & d)—C-90
 WW ENTERTAINMENT (p & d)—C-90

0610-0090

—animal/wildlife

ABC DISTRIBUTION CO. (p & d)—C-58
 ENTERTAINMENT PROGRAMMING SERVICES LTD. (d)—C-66
 FIRST FILM AND TAPE INC. (p)—C-68
 I.N.I. ENTERTAINMENT GROUP INC. (d,s)—C-71
 SAGE ENTERTAINMENT ENTERPRISES CORP. (p & d)—C-82

0610-0100

—adult

ABN/FOCAL POINT TV NEWS NETWORK (p & d)—C-58
 AGENCY FOR INSTRUCTIONAL TECHNOLOGY (d)—C-58
 ANIMART FX (p)—C-59
 ASSOCIATED PRESS (p & d)—C-59
 ATLANTIC VIDEO INC. (p)—C-60
 BARR FILMS (p & d)—C-60
 BAVARIA FILM GmbH (p & d)—C-60
 BIZNET (p & d)—C-61
 CHRISTIAN TELEVISION NETWORK (p & d)—C-63
 THE CHRISTOPHERS INC. (p & d)—C-63
 CHURCH OF THE NAZARENE (p & d)—C-63
 COE FILM ASSOCIATES INC. (d)—C-63
 COLUMBIA PICTURES INTERNATIONAL TELEVISION (p & d)—C-63
 COMSAT VIDEO ENTERPRISES (d)—C-94
 WILLIAM L. CDOPER PRODUCTIONS INC. (p)—C-64
 CORAL PICTURES CORP. (d)—C-64
 CORI FILMS INTERNATIONAL (d)—C-64
 THOMAS CRAVEN FILM CORP. (p)—C-64
 DISCOVERY PRODUCTIONS (p)—C-65
 DIXIE ENTERTAINMENT PRODUCTIONS INC. (p & d)—C-65
 DOW JONES BROADCASTING/WALL STREET JOURNAL TV (s)—C-65

MICHAEL DUNN PRODUCTIONS (p)—C-66
 EURAMCO INTERNATIONAL INC. (d)—C-66
 FILMS AFIELD (p & d)—C-67
 FILMS FOR EDUCATORS/FILMS FOR TELEVISION (p & d)—C-67
 FILMWORLD TELEVISION INC. (d)—C-67
 FOUR STAR INTERNATIONAL INC. (p & d)—C-68
 FREEDOM SPORTS NETWORK (p & d & s)—C-68
 THE SAMUEL GOLDWYN TELEVISION CO. (p & d & s)—C-69
 THE ART GREENFIELD CO. (d)—C-69
 GROUP W PRODUCTIONS (s)—C-70
 I.N.I. ENTERTAINMENT GROUP INC. (d,s)—C-71
 IBS/INTERNATIONAL BROADCAST SYSTEMS LTD. (p & d)—C-72
 INTERNATIONAL BROADCAST SYSTEMS INC. (p & d)—C-97
 INTERVISION INC. (d)—C-72
 M. A. KEMPNER INC. (d)—C-73
 WALTER J. KLEIN CO. LTD. (p)—C-73
 KUSHNER LOCKE CO. INC. (p & d)—C-73
 LBS COMMUNICATIONS INC. (d)—C-74
 MCA TV (p)—C-75
 McM COMMUNICATIONS (p & d)—C-75
 MEDIA HOME ENTERTAINMENT INC. (d)—C-75
 MENNONITE MEDIA SERVICES (d)—C-76
 MIRACLE FILMS (d)—C-76
 MSS MODERN SATELLITE SERVICES (d)—C-77
 MULTIMEDIA ENTERTAINMENT (p & s)—C-77
 NATIONAL VIDEO ASSOCIATES (p)—C-99
 NCTV, NATIONAL COLLEGE TELEVISION (p & d)—C-78
 NEW CENTURY TELECOMMUNICATIONS (d)—C-78
 NOVA COMMUNICATIONS (p)—C-78
 ORBIS COMMUNICATIONS INC. (d)—C-79
 PANTOMIME PICTURES INC. (p)—C-79
 TOM PARKER MOTION PICTURES (p & d)—C-79
 PEARSON INTERNATIONAL INC. (d)—C-80
 ALVIN H. PERLMUTTER INC. (p)—C-80
 PRECISION MARKETING ASSOCIATES (p & d)—C-80
 THE PROGRAM EXCHANGE (d)—C-80
 PROGRAM MARKETING ASSOCIATES INC. (d & s)—C-80
 PROGRAM SYNDICATION SERVICES INC. (d)—C-81
 PROMARK (d)—C-81
 REEL MOVIES INTERNATIONAL (d & s)—C-81
 REELTIME DISTRIBUTING CORP. (d)—C-81
 RIVIERA PRODUCTIONS (p)—C-82
 RICHARD H. ROFFMAN ASSOCIATES (p)—C-82
 GLENN ROLAND FILMS (p & d)—C-82
 SFM MEDIA CORP. (d)—C-83
 SILVERBACH-LAZARUS GROUP (s)—C-83
 SPANISH TELEVISION SERVICES INC. (d)—C-83
 SPIRITUAL WORLD NETWORK (p & d)—C-83
 STERLING COMMUNICATIONS (p)—C-84
 MARTHA STUART COMMUNICATIONS INC. (p & d)—C-84
 TAPE-FILM INDUSTRIES (d)—C-84
 TELEVISION PROGRAM ENTERPRISES/OPERATION PRIME TIME (p)—C-85
 THE TELEVISION SYNDICATION CO. INC. (s)—C-85
 TPC COMMUNICATIONS INC. (d)—C-85
 TURNER PROGRAM SERVICES (d)—C-86
 TV HORIZONS (s)—C-86
 UNIVERSAL TELEVISION (p)—C-87
 UPA PRODUCTIONS OF AMERICA (d)—C-87
 VITT MEDIA INTERNATIONAL INC. (d)—C-88
 WNET/THIRTEEN (p)—C-89
 WORLOVISION ENTERPRISES INC. (d)—C-89

0610-0120

—audio

ABN/FOCAL POINT TV NEWS NETWORK (p & d)—C-58
 ADVERTISERS BROADCASTING CO. (p)—C-58
 AGE OF ENLIGHTENMENT VIDEO PRODUCTIONS (p & d & s)—C-58
 ASSOCIATED PRESS (p & d)—C-59
 BRITISH INFORMATION SERVICES (p & d & s)—C-61
 BROADCAST NEWS LTD. (p & d)—C-61
 THE CHRISTOPHERS INC. (p & d)—C-63
 CHURCH FEDERATION OF GREATER INDIANAPOLIS (d)—C-63
 CHURCH OF THE NAZARENE (p & d)—C-63
 COMSAT VIDEO ENTERPRISES (d)—C-94
 THOMAS CRAVEN FILM CORP. (p)—C-64
 INTERNATIONAL TELE-FILM ENTERPRISES LTD. (d)—C-72
 JERROLD COMMUNICATIONS, GENERAL INSTRUMENT (d)—C-140
 KAMEN AUDIO PRODUCTIONS INC. (p)—C-73
 M. A. KEMPNER INC. (p)—C-73
 LBS COMMUNICATIONS INC. (d)—C-74
 LIGHTSCAPE PRODUCTIONS INC. (p & d)—C-74
 THE MEDIA EXCHANGE INC. (d)—C-75
 MORRIS VIDEO (p & d)—C-77
 NAVY OFFICE OF INFORMATION (01-03) (d)—C-78
 NBC ENTERPRISES INC. (p & d)—C-78
 NETWORK MUSIC INC. (p & d & s)—C-78
 ALVIN H. PERLMUTTER INC. (p)—C-80
 PUNCH FILMS INC. (p)—C-81
 RICHARD H. ROFFMAN ASSOCIATES (p)—C-82
 GLENN ROLAND FILMS (p & d)—C-82
 SACRED HEART PROGRAM INC. (p & d)—C-82
 SPIRITUAL WORLD NETWORK (p & d)—C-83
 STREETERVILLE PRODUCTIONS (p)—C-84
 SUEBOROUGH PRODUCTIONS (p)—C-84
 TANNEBRINE ROSE ASSOC. INC. (p)—C-84
 TAPE-FILM INDUSTRIES (d)—C-84
 TECHNISONIC STUDIOS INC. (p)—C-84
 TURNER PROGRAM SERVICES (d)—C-86
 WESTON WOODS STUDIOS INC. (p & d)—C-89

0610-0140

—children's

ABC DISTRIBUTION CO. (p & d)—C-58
 ABN/FOCAL POINT TV NEWS NETWORK (p & d)—C-58
 ACAMA FILMS (d)—C-58
 ADLER VIDEO MARKETING LTD. (d)—C-58
 AGENCY FOR INSTRUCTIONAL TECHNOLOGY (p & d)—C-58
 ALDEN FILMS/FILMS OF THE NATIONS (p & d)—C-58
 ALL MEDIA ENTERPRISES PTY. LTD. (d)—C-58
 ALMI PICTURES INC. (d & s)—C-59
 AMERICAN MOTION PICTURES (p & d)—C-91, C-59
 AMERICAN PROGRAMS INTERNATIONAL (d)—C-59
 ANIMART FX (p)—C-59
 ARP FILMS INC. (d)—C-59
 BANDELIER INC. (p)—C-60
 BARR FILMS (p & d)—C-60
 BAVARIA FILM GmbH (p & d)—C-60
 BEHRENS PRODUCTIONS INC. (p & d)—C-60
 BEST FILM & VIDEO CORP. (p & d)—C-60
 BIJOU PRODUCTIONS (p & d)—C-61
 BRAVERMAN PRODUCTIONS INC. (p)—C-61
 BILL BURRUD PRODUCTIONS (p)—C-61

SERVICES—0600

BUZZCO ASSOCIATES INC. (p)—C-61
 CABLE FILMS & CABLE VIDEO (d)—C-61
 CB COMMUNICATION INC. (d)—C-93
 CBC ENTERPRISES (d)—C-62
 CENTRAL TELEVISION ENTERPRISES (p & d)—C-62
 CHILDREN'S TELEVISION WORKSHOP (p & d)—C-63
 CHRISTIAN TELEVISION NETWORK (p & d)—C-63
 THE CHRISTOPHERS INC. (p & d)—C-63
 CHURCH FEDERATION OF GREATER INDIANAPOLIS (d)—C-63
 CINE SOURCE (d)—C-63
 DICK CLARK PRODUCTIONS INC. (p)—C-63
 CLASSIC ENTERTAINMENT PRODUCTIONS (d)—C-63
 CLASTER TELEVISION INC. (s)—C-63
 COE FILM ASSOCIATES INC. (d)—C-63
 COLUMBIA PICTURES INTERNATIONAL TELEVISION (p & d)—C-63
 WILLIAM L. COOPER PRODUCTIONS INC. (p)—C-64
 CORAL PICTURES CORP. (d)—C-64
 CORI FILMS INTERNATIONAL (d)—C-64
 THOMAS CRAVEN FILM CORP. (p)—C-64
 CTV TELEVISION NETWORK (p)—C-65
 D & R ANIMATION (p)—C-65
 DAP TV ASSOCIATES (p)—C-65
 DISCOVERY PRODUCTIONS (p)—C-65
 DIXIE ENTERTAINMENT PRODUCTIONS INC. (p & d)—C-65
 DLT ENTERTAINMENT LTD. (d)—C-65
 ELLIS ENTERPRISES (d)—C-66
 ENOKI FILMS USA INC. (p & d)—C-66
 ENTERTAINMENT PROGRAMMING SERVICES LTD. (d)—C-66
 ENVOY PRODUCTIONS INC. (p & s)—C-66
 EURAMCO INTERNATIONAL INC. (d)—C-66
 EXCEL TELEMEDIA INTERNATIONAL CORP. (p & d & s)—C-67
 FAMILY FILMS (p & d)—C-67
 FILMFAIR (p)—C-67
 FILMS AFIELD (p & d)—C-67
 FILMS FOR EDUCATORS/FILMS FOR TELEVISION (p & d)—C-67
 FILMS INC. (d)—C-67
 FILMWORLD TELEVISION INC. (d)—C-67
 FOUR STAR INTERNATIONAL INC. (d)—C-68
 FOX/LORBER ASSOCIATES (p & d & s)—C-68
 FREMANTLE INTERNATIONAL INC./TALBOT TELEVISION LTD. (d)—C-68
 THE SAMUEL GOLDWYN TELEVISION CO. (d & s)—C-69
 GOSPEL FILMS INC. (p & d)—C-69
 GRANADA TELEVISION INTERNATIONAL LTD. (d)—C-69
 SHERRY GRANT ENTERPRISES INC. (p & d)—C-69
 THE ART GREENFIELD CO. (d)—C-69
 GROUP W PRODUCTIONS (s)—C-70
 LARRY HARMON PICTURES CORP. (p & d)—C-70
 HARMONY GOLD USA INC. (p & d)—C-70
 HEARST ENTERTAINMENT (p & d)—C-71
 I.N.I. ENTERTAINMENT GROUP INC. (d,s)—C-71
 IBS/INTERNATIONAL BROADCAST SYSTEMS LTD. (d)—C-72
 INTERNATIONAL BROADCAST SYSTEMS INC. (d)—C-97
 INTERNATIONAL TELE-FILM ENTERPRISES LTD. (d)—C-72
 INTERVISION INC. (d)—C-72
 ITC ENTERTAINMENT GROUP (d)—C-72
 GORDON JONES PROGRAMMING (d)—C-73
 M. A. KEMPNER INC. (d)—C-73
 KING WORLD PRODUCTIONS (d)—C-73
 WALTER J. KLEIN CO. LTD. (p)—C-73
 KUSHNER LOCKE CO. INC. (p & d)—C-73
 THE LATHAM FOUNDATION (p & d)—C-73
 LBS COMMUNICATIONS INC. (d)—C-74
 LoSEA BROADCASTING NETWORK (p)—C-74

MAJESTIC ENTERTAINMENT INC. (d & s)—C-74
 MAJOR LEAGUE BASEBALL PRODUCTIONS (p)—C-74
 MCA TV INTERNATIONAL (d)—C-75
 McM COMMUNICATIONS (p & d)—C-75
 MEDIA HOME ENTERTAINMENT INC. (d & p)—C-75
 MEDIACAST TELEVISION ENTERTAINMENT LTD. (p)—C-75
 METROWEST COMMUNICATIONS GROUP (p & d)—C-98
 METROWEST COMMUNICATIONS GROUP INC. (p & d)—C-76
 MG/PERIN INC. (d & p)—C-76
 MINCEY PRODUCTIONS INC. (p)—C-76
 MR. WIZARD STUDIO (p & d)—C-76
 MORRIS VIDEO (p & d)—C-77
 MSS MODERN SATELLITE SERVICES (d)—C-77
 MULLER MEDIA INC. (d)—C-77
 MULTIMEDIA ENTERTAINMENT (p & s)—C-77
 NATIONAL VIDEO ASSOCIATES (p)—C-99
 NBC ENTERPRISES INC. (p & d)—C-78
 NBC INTERNATIONAL LTD. (d)—C-78
 NEW CENTURY TELECOMMUNICATIONS (d)—C-78
 NEW ZOD REVUE (p)—C-78
 NIPPON ANIMATION CO. (p & d)—C-78
 NOVA COMMUNICATIONS (p)—C-78
 ORBIS COMMUNICATIONS INC. (d)—C-79
 PANTOMIME PICTURES INC. (p)—C-79
 TOM PARKER MOTION PICTURES (p & d)—C-79
 PEARSON INTERNATIONAL INC. (d)—C-80
 PERENNIAL PICTURES FILM CORP. (p & d)—C-80
 ALVIN H. PERLMUTTER INC. (p)—C-80
 PHOENIX/BFA FILMS & VIDEO INC. (p & d)—C-80
 THE PROGRAM EXCHANGE (d)—C-80
 PROGRAM MARKETING ASSOCIATES INC. (d & s)—C-80
 PROMARK (d)—C-81
 PROSERV TELEVISION (p & d)—C-99
 PUNCH FILMS INC. (p)—C-81
 PYRAMID FILMS CORP. (d)—C-81
 RADIO & TELEVISION PACKAGERS INC. (p & d)—C-81
 RAYMOND INTERNATIONAL (d)—C-81
 REPUBLIC PICTURES CORP. (d)—C-81
 RICHSHER PRODUCTIONS LTD. (p)—C-82
 ROCK SOLID PRODUCTIONS (p)—C-82
 THE PETER RODGERS ORGANIZATION LTD. (d & s)—C-82
 RICHARD H. ROFFMAN ASSOCIATES (p)—C-82
 GLENN ROLAND FILMS (p & d)—C-82
 ROYAL COMMUNICATIONS INTERNATIONAL (p & d)—C-82
 SAGE ENTERTAINMENT ENTERPRISES CORP. (d)—C-82
 SCANLINE VIDEO (p)—C-82
 LOU SCHEIMER PRODUCTIONS (p & d)—C-82
 SFM MEDIA CORP. (d)—C-83
 SILVERBACH-LAZARUS GROUP (s)—C-83
 SILVERSPUR SYNDICATION INC. (d)—C-83
 SPIRITUAL WORLD NETWORK (p & d)—C-83
 STERLING COMMUNICATIONS (p)—C-84
 MARTHA STUART COMMUNICATIONS INC. (p & d)—C-84
 TAPE-FILM INDUSTRIES (d)—C-84
 TECHNISONIC STUDIOS INC. (p)—C-84
 TELEVISION INTERAMERICANA S.A. (d)—C-102
 THINK ENTERTAINMENT (p)—C-85
 TPC COMMUNICATIONS INC. (d)—C-85
 TV HORIZONS (s)—C-86
 TWENTIETH CENTURY FOX TV INTERNATIONAL INC. (d)—C-86
 UNION SYNDICALE DE LA PRODUCTION (p)—C-86
 UNIVERSAL TELEVISION (p)—C-87
 UPA PRODUCTIONS OF AMERICA (p & d)—C-87

VIACOM INTERNATIONAL INC. (p & d & s)—C-87
 VIDEO WEST (p & d)—C-88
 VISUAL PRODUCTIONS '80 LTD. (p & d)—C-88
 VITT MEDIA INTERNATIONAL INC. (d)—C-88
 WALT DISNEY STUDIOS (p & d)—C-88
 WARNER BROTHERS TELEVISION DISTRIBUTION (p & d)—C-88
 WEISS GLOBAL ENTERPRISES (p & d)—C-89
WESTERN INSTRUCTIONAL TELEVISION INC. (p & d)—C-89
 WESTON WOODS STUDIOS INC. (p & d)—C-89
 WHITE PRODUCTION ARCHIVES INC. (p & d)—C-89
 WINDSOR VIDEO (p)—C-89
 WNET/THIRTEEN (p)—C-89
 WORLD EVENTS PRODUCTIONS LTD. (p & d & s)—C-89
 WORLDVISION ENTERPRISES INC. (d)—C-89
 Y & R PROGRAM SERVICES (p & d)—C-90

0610-0150 —comedy

ABC DISTRIBUTION CO. (p & d)—C-58
 ALMI PICTURES INC. (d & s)—C-59
 BAVARIA FILM GmbH (p & d)—C-60
 CENTRAL TELEVISION ENTERPRISES (p & d)—C-62
 CLASSIC ENTERTAINMENT PRODUCTIONS (d)—C-63
 COMSAT VIDEO ENTERPRISES (d)—C-94
 CTV TELEVISION NETWORK (p)—C-65
 ELLIS ENTERPRISES (d)—C-66
 ENTERTAINMENT PROGRAMMING SERVICES LTD. (d)—C-66
 EXCEL TELEMEDIA INTERNATIONAL CORP. (p & d & s)—C-67
 FOX/LORBER ASSOCIATES (p & d & s)—C-68
 THE SAMUEL GOLDWYN TELEVISION CO. (d & s)—C-69
 GRANADA TELEVISION INTERNATIONAL LTD. (d)—C-69
 IBS/INTERNATIONAL BROADCAST SYSTEMS LTD. (d)—C-72
 INTERNATIONAL BROADCAST SYSTEMS INC. (d)—C-97
 INTERVISION INC. (d)—C-72
 MAJESTIC ENTERTAINMENT INC. (d & s)—C-74
 WARREN MILLER ENTERTAINMENT (p & d & s)—C-76
 MOVIECRAFT INC. (d & s)—C-77
 PANTOMIME PICTURES INC. (p)—C-79
 TOM PARKER MOTION PICTURES (p & d)—C-79
 PHOENIX/BFA FILMS & VIDEO INC. (p & d)—C-80
 PRIMEDIA PRODUCTIONS LTD. (p)—C-80
 PROGRAM MARKETING ASSOCIATES INC. (d & s)—C-80
 PYRAMID FILMS CORP. (d)—C-81
 REEL MOVIES INTERNATIONAL (d & s)—C-81
 THE PETER RODGERS ORGANIZATION LTD. (d & s)—C-82
 SPIRITUAL WORLD NETWORK (p & d)—C-83
 SUDBOROUGH PRODUCTIONS (p)—C-84
 TELEVENTURES (d & s)—C-85
 THINK ENTERTAINMENT (p)—C-85
 TPC COMMUNICATIONS INC. (d)—C-85
 TROMA INC. (p & d & s)—C-86
 TV HORIZONS (s)—C-86
 UNION SYNDICALE DE LA PRODUCTION (p)—C-86
 VIACOM INTERNATIONAL INC. (p & d & s)—C-87

WARNER BROTHERS TELEVISION (p)—C-88

0610-0160 —commercials

ABN/FOCAL POINT TV NEWS NETWORK (p & d)—C-58
 ACADEMY FILM PRODUCTIONS INC. (p)—C-58
 ADVERTISERS BROADCASTING CO. (p)—C-58
 AILES COMMUNICATIONS INC. (p)—C-58
 AMERICAN MOTION PICTURES (p)—C-91, C-59
 ANIMART FX (p)—C-59
 ATLANTIC VIDEO INC. (p)—C-60
 AUDIO-TV FEATURES INC. (p & d)—C-60
 AWARD FILMS/VIDEO (d)—C-60
 BAJUS-JONES FILM CORP. (p)—C-60
 BANDELIER INC. (p)—C-60
 BRAVERMAN PRODUCTIONS INC. (p)—C-61
 BROADCAST NEWS & PRODUCTION (p)—C-61
 BILL BURRUD PRODUCTIONS (p)—C-61
 BUZZCO ASSOCIATES INC. (p)—C-61
 CAMRAC STUDIOS (p & d)—C-62
 CATALYST PRODUCTION SERVICES (p)—C-62
 CHRISTIAN TELEVISION NETWORK (p)—C-63
 CINECRAFT INC. (p & d)—C-63
 CLASSIC ENTERTAINMENT PRODUCTIONS (p)—C-63
 COMPRO PRODUCTIONS (p)—C-64
 CONTINENTAL FILM PRODUCTIONS CORP. (p)—C-64
 THOMAS CRAVEN FILM CORP. (p)—C-64
 CUSTOM FILMS/VIDEO INC. (p)—C-65
 CYCLE SAT (p & d)—C-65
 HAL DENNIS PRODUCTIONS (d)—C-65
 DISCOVERY PRODUCTIONS (p)—C-65
 DIXIE ENTERTAINMENT PRODUCTIONS INC. (p)—C-65
 MICHAEL DUNN PRODUCTIONS (p)—C-66
 THE DXT'R'S (p)—C-66
 EUE/SCREEN GEMS (p)—C-66
 EYE CONTACT INC. (p)—C-67
 FILMFAIR (p)—C-67
 FILMS FOR EDUCATORS/FILMS FOR TELEVISION (p)—C-67
 FIRST CHICAGO TELEMEDIA SERVICES (p)—C-68
 FIRST FILM AND TAPE INC. (p)—C-68
 GANNETT PRODUCTION SERVICES/KUSA-TV (p)—C-68
 FRANK GARI PRODUCTIONS INC. (p)—C-68
 JEFF GOLD PRODUCTIONS INC. (p & d)—C-69
 GROUP ONE (p)—C-70
 LARRY HARMON PICTURES CORP. (p & d)—C-70
 IRIS FILMS INC. (p)—C-72
 IVANHOE COMMUNICATIONS INC. (p & d & s)—C-72
 KAMEN AUDIO PRODUCTIONS INC. (p)—C-73
 K & H PRODUCTIONS INC. (p)—C-73
 LBS COMMUNICATIONS INC. (d)—C-74
 GENE LESTER PRODUCTIONS (d)—C-74
 LIGHTSCAPE PRODUCTIONS INC. (p & d)—C-74
 LINSMAN FILM (p)—C-74
 LOEBEL-McAWARD PRODUCTIONS INC. (p)—C-74
 LOOK & CO. (p & d & s)—C-74
 MAJOR LEAGUE BASEBALL PRODUCTIONS (p)—C-74
 M&M SYNDICATIONS (p & d & s)—C-75
 EDDY MANSON PRODUCTIONS INC./MARGERY MUSIC (p)—C-75
 MAYSLER FILMS INC. (p)—C-75
 MCGUANE STUDIO INC. (p)—C-75
 METROWEST COMMUNICATIONS GROUP (p & d)—C-98

- WARREN MILLER ENTERTAINMENT (p)—C-76
 MINCEY PRODUCTIONS INC. (p)—C-76
 MORRIS VIDEO (p & d)—C-77
 NATIONAL VIDEO ASSOCIATES (p)—C-99
 NATIONWIDE MARKETING (p)—C-77
 NETWORK MUSIC INC. (p & d & s)—C-78
 NEW VISIONS INC. (p & d)—C-78
 NFL FILMS INC. (p & d)—C-78
 OURTOWN TELEVISION PRODUCTIONS LTD. (p)—C-79
 PANTOMIME PICTURES INC. (p)—C-79
 PERENNIAL PICTURES FILM CORP. (p)—C-80
 T. R. PITTS CO. (p)—C-150
 QUANTUM MARKETING INTERNATIONAL INC. (p & d)—C-81
 QUARTET FILMS INC. (p)—C-81
 ROCK SOLID PRODUCTIONS (p)—C-82
 RICHARD H. ROFFMAN ASSOCIATES (p)—C-82
 GLENN ROLAND FILMS (p & d)—C-82
 SCANLINE VIDEO (p)—C-82
 ZANE SEGAL PRODUCTIONS (p & d)—C-83
 62nd STREET PRODUCTIONS (p)—C-83
 SKAGGS TELECOMMUNICATIONS SERVICE (p)—C-83
 SPR NEWS SOURCE INC. (s)—C-84
 STERLING COMMUNICATIONS (p)—C-84
 STREETERVILLE PRODUCTIONS (p)—C-84
 SUBBOROUGH PRODUCTIONS (p)—C-84
 SUN TELEVISION (p)—C-84
 HACK SWAIN PRODUCTIONS INC. (p)—C-84
 ALLEN SWIFT INC. (p & s)—C-84
 TANNEBRINE ROSE ASSOC. INC. (p)—C-84
 TAPE-FILM INDUSTRIES (d)—C-84
 TECHNISONIC STUDIOS INC. (p)—C-84
 THE TEL A CAST GROUP (p)—C-84
 THE TELEVISION DISTRIBUTION CO. INC. (p)—C-85
 TPC COMMUNICATIONS INC. (d)—C-85
 TRIO VISUAL EFFECTS (p)—C-86
 VIACOM INTERNATIONAL INC. (p)—C-87
 VIDEO WEST (p & d)—C-88
 VIDEOWORKS (p & d)—C-88
 WESTERN INTERNATIONAL SYNDICATION (p)—C-89
 WHITE PRODUCTION ARCHIVES INC. (p & d)—C-89
 WINDSOR VIDEO (p)—C-89
 Z-AXIS CORP. (p)—C-90
- 0610-0180**
 —documentaries
- ABC DISTRIBUTION CO. (p & d)—C-58
 ABN/FOCAL POINT TV NEWS NETWORK (p & d)—C-58
 ACADEMY FILM PRODUCTIONS INC. (p)—C-58
 ACAMA FILMS (d)—C-58
 ADLER VIDEO MARKETING LTD. (d)—C-58
 AGE OF ENLIGHTENMENT VIDEO PRODUCTIONS (p & d & s)—C-58
 AILES COMMUNICATIONS INC. (p)—C-58
 ALL MEDIA ENTERPRISES PTY. LTD. (d)—C-58
 ALLEGRO PRODUCTIONS INC. (p & d)—C-59
 ALMI PICTURES INC. (d & s)—C-59
 ALTSCHUL GROUP CORP. (d)—C-59
 AMERICAN PROGRAMS INTERNATIONAL (d)—C-59
 ANIFORMS INC. (p)—C-59
 ANIMART FX (p & d)—C-59
 ARMY & AIR FORCE HOMETOWN NEWS CENTER (p & d)—C-59
 ARP FILMS INC. (d)—C-59
 AUDIO-TV FEATURES INC. (p)—C-80
 AUSTRALIAN FILM COMMISSION (d)—C-60
 AWARD FILMS/VIDEO (d)—C-60
 BANDELIER INC. (p)—C-60
- BARR FILMS (p & d)—C-60
 BAVARIA FILM GmbH (p & d)—C-60
 THE BIG FIGHTS INC. (p & d)—C-60
 BIJOU PRODUCTIONS (p & d)—C-61
 BONNEVILLE MEDIA COMMUNICATIONS (p & d)—C-61
 BRAVERMAN PRODUCTIONS INC. (p)—C-61
 BROADCAST NEWS & PRODUCTION (p)—C-61
 BILL BURRUD PRODUCTIONS (p)—C-61
 CABLE FILMS & CABLE VIDEO (d)—C-61
 STEVE CAMPUS PRODUCTIONS INC. (p)—C-61
 CAPITAL VISION INTERNATIONAL CORP. (p & d)—C-62
 CATALYST PRODUCTION SERVICES (p)—C-62
 CB COMMUNICATION INC. (d)—C-93
 CBC ENTERPRISES (d)—C-62
 CENTRAL TELEVISION ENTERPRISES (p & d)—C-62
 CHILDREN'S TELEVISION WORKSHOP (p & d)—C-63
 CINECRAFT INC. (p & d)—C-63
 CINE SOURCE (d)—C-63
 CLASSIC ENTERTAINMENT PRODUCTIONS (p)—C-63
 COE FILM ASSOCIATES INC. (d)—C-63
 CONSULATE GENERAL OF THE NETHERLANDS (d)—C-64
 CONTINENTAL FILM PRODUCTIONS CORP. (p)—C-64
 WILLIAM L. COOPER PRODUCTIONS INC. (p)—C-64
 CORAL PICTURES CORP. (d)—C-64
 CORI FILMS INTERNATIONAL (d)—C-64
 THOMAS CRAVEN FILM CORP. (p)—C-64
 CRYSTAL PICTURES INC. (d & s)—C-65
 CTV TELEVISION NETWORK (p)—C-65
 CUSTOM FILMS/VIDEO INC. (p)—C-65
 CYCLE SAT (p & d)—C-65
 DAP TV ASSOCIATES (p)—C-65
 HAL DENNIS PRODUCTIONS (d)—C-65
 JERRY DEXTER PROGRAM SYNDICATION (s)—C-65
 DISCOVERY PRODUCTIONS (p)—C-65
 DIXIE ENTERTAINMENT PRODUCTIONS INC. (p & d)—C-65
 DREW ASSOCIATES INC. (p)—C-66
 MICHAEL DUNN PRODUCTIONS (p)—C-66
 DYNOCOMM PRODUCTIONS (p & d)—C-66
 ELLIS ENTERPRISES (d)—C-66
 ENTERTAINMENT PROGRAMMING SERVICES LTD. (d)—C-66
 EURAMCO INTERNATIONAL INC. (d)—C-66
 EXCEL TELEMEDIA INTERNATIONAL CORP. (d & s)—C-67
 EYE CONTACT INC. (p)—C-67
 FILMFAIR COMMUNICATIONS (p & d)—C-67
 FILMS AFIELD (p & d)—C-67
 FILMS FOR EDUCATORS/FILMS FOR TELEVISION (p & d)—C-67
 FILMS INC. (d)—C-67
 FILMS OF INDIA (p & d)—C-67
 FILMWORLD TELEVISION INC. (d)—C-67
 FIRST CHICAGO TELEMEDIA SERVICES (p)—C-68
 FIRST FILM AND TAPE INC. (p)—C-68
 FOUR STAR INTERNATIONAL INC. (p & d)—C-68
 FOX/LORBER ASSOCIATES (p & d & s)—C-68
 FREEDOM SPORTS NETWORK (p & d & s)—C-68
 FREMANTLE INTERNATIONAL INC./TALBOT TELEVISION LTD. (d)—C-68
 GANNETT PRODUCTION SERVICES/KUSA-TV (p)—C-68
 GGP SPORTS (p & d & s)—C-69
 GLOBAL VISION GROUP (d)—C-69
 JEFF GOLD PRODUCTIONS INC. (p)—C-69
 GOTHAM COMMUNICATIONS (p)—C-69
 GOULD ENTERTAINMENT CORP. (p & d)—C-69
 GRANADA TELEVISION INTERNATIONAL LTD. (d)—C-69
- SHERRY GRANT ENTERPRISES INC. (p & d)—C-69
 GRAY-SCHWARTZ ENTERPRISES INC. (d)—C-69
 THE ART GREENFIELD CO. (d)—C-69
 SHERMAN GRINBERG FILM LIBRARIES INC. (p)—C-70
 GROUP W NEWS SERVICES (p)—C-70
 GROUP W PRODUCTIONS (s)—C-70
 ALFRED HABER INC. (p & d)—C-70
 LARRY HARMON PICTURES CORP. (d)—C-70
 INTERMEDIA ARTS MINNESOTA (d)—C-97, C-71
 INTERNATIONAL BROADCAST SYSTEMS INC. (d)—C-97
 INTERNATIONAL PROGRAM CONSULTANTS INC. (p & d & s)—C-72
 INTERNATIONAL TELE-FILM ENTERPRISES LTD. (d)—C-72
 INTERVISION INC. (d)—C-72
 ITC ENTERTAINMENT GROUP (d)—C-72
 IVANHOE COMMUNICATIONS INC. (p & s)—C-72
 GORDON JONES PROGRAMMING (d)—C-73
 KAMEN AUDIO PRODUCTIONS INC. (p)—C-73
 K & H PRODUCTIONS INC. (p)—C-73
 M. A. KEMPNER INC. (d)—C-73
 KING WORLD PRODUCTIONS (d)—C-73
 WALTER J. KLEIN CO. LTD. (p)—C-73
 LBS COMMUNICATIONS INC. (d)—C-74
 GENE LESTER PRODUCTIONS (d)—C-74
 LIONHEART TELEVISION INTERNATIONAL (p & d)—C-74
 LOEBEL-McAWARD PRODUCTIONS INC. (p)—C-74
 LONDON FILMS (p & d)—C-74
 MAJESTIC ENTERTAINMENT INC. (d & s)—C-74
 MAJOR LEAGUE BASEBALL PRODUCTIONS (p)—C-74
 M&M SYNDICATIONS (p & d & s)—C-75
 EDDY YANSON PRODUCTIONS INC./MARGERY MUSIC (p)—C-75
 MARATHON INTERNATIONAL PRODUCTIONS (p & d)—C-75
 MAYLES FILMS INC. (p & d)—C-75
 McGUANE STUDIO INC. (p)—C-75
 McM COMMUNICATIONS (p & d)—C-75
 MEDALLION TELEVISION ENTERPRISES INC. (D)—C-75
 THE MEDIA EXCHANGE INC. (d)—C-75
 MEDIACAST TELEVISION ENTERTAINMENT LTD. (p)—C-75
 WARREN MILLER ENTERTAINMENT (p & d & s)—C-76
 MORMON NEWS SERVICE (d)—C-77
 MORRIS VIDEO (p & d)—C-77
 MOVIECRAFT INC. (d & s)—C-77
 MSS MODERN SATELLITE SERVICES (d)—C-77
 MULLER MEDIA INC. (p & d)—C-77
 NATIONAL AUDIOVISUAL CENTER (d)—C-77
 NBC ENTERPRISES INC. (p & d)—C-78
 NBC INTERNATIONAL LTD. (d)—C-78
 NEW CENTURY TELECOMMUNICATIONS (d)—C-78
 NEW VISIONS INC. (p & d)—C-78
 NFL FILMS INC. (p & d)—C-78
 NOVA COMMUNICATIONS (p)—C-78
 NVC ARTS (p & d)—C-78
 ORBIS COMMUNICATIONS INC. (d)—C-79
 OURTOWN TELEVISION PRODUCTIONS LTD. (p)—C-79
 PANTOMIME PICTURES INC. (p)—C-79
 TOM PARKER MOTION PICTURES (p & d)—C-79
 PBS VIDEO (d)—C-80
 PEARSON INTERNATIONAL INC. (d)—C-80
 ALVIN H. PERLMUTTER INC. (p)—C-80
 PHOENIX/BFA FILMS & VIDEO INC. (p & d)—C-80
 POINT OF VIEW PRODUCTIONS (p & d)—C-80
 PRIMEDIA PRODUCTIONS LTD. (p)—C-80
- PROGRAM MARKETING ASSOCIATES INC. (d & s)—C-80
 PROSERV TELEVISION (p & d)—C-99
 PYRAMID FILMS CORP. (d)—C-81
 RAYMOND INTERNATIONAL (d)—C-81
 REEL MOVIES INTERNATIONAL (d & s)—C-81
 RICSHER PRODUCTIONS LTD. (p)—C-82
 ROCK SOLID PRODUCTIONS (p)—C-82
 THE PETER RODGERS ORGANIZATION LTD. (d & s)—C-82
 RICHARD H. ROFFMAN ASSOCIATES (p)—C-82
 THE ROLAND CO. (p)—C-82
 GLENN ROLAND FILMS (p & d)—C-82
 ROYAL COMMUNICATIONS INTERNATIONAL (p & d)—C-82
 SACRED HEART PROGRAM INC. (p & d)—C-82
 SCANLINE VIDEO (d)—C-82
 ZANE SEGAL PRODUCTIONS (p & d)—C-83
 SFM MEDIA CORP. (d)—C-83
 SILVERBACH-LAZARUS GROUP (s)—C-83
 SILVERSPUR SYNDICATION INC. (d)—C-83
 SKAGGS TELECOMMUNICATIONS SERVICE (p)—C-83
 THE SME GROUP INC. (p)—C-100
 SPIRITUAL WORLD NETWORK (p & d)—C-83
 SPR NEWS SOURCE INC. (s)—C-84
 STERLING COMMUNICATIONS (p)—C-84
 MARTHA STUART COMMUNICATIONS INC. (p & d)—C-84
 SUBBOROUGH PRODUCTIONS (p)—C-84
 HACK SWAIN PRODUCTIONS INC. (p)—C-84
 TAPE-FILM INDUSTRIES (d)—C-84
 TECHNISONIC STUDIOS INC. (p)—C-84
 TELE-MISSIONS INTERNATIONAL INC./FAITH-ON- (p & d)—C-84
 TELEVISION INTERAMERICANA S.A. (d)—C-102
 THE TELEVISION SYNDICATION CO. INC. (s)—C-85
 TPC COMMUNICATIONS INC. (d)—C-85
 TURNER PROGRAM SERVICES (d)—C-86
 TV HORIZONS (s)—C-86
 TWENTIETH CENTURY FOX TV INTERNATIONAL INC. (d)—C-86
 UNION SYNDICALE DE LA PRODUCTION (p)—C-86
 VIDEOFASHION (p & d & s)—C-87
 VIDEO ORDNANCE INC. (p & d & s)—C-88
 VIDEO WEST (p)—C-88
 VIDEOWORKS (p & d)—C-88
 VISUAL PRODUCTIONS '80 LTD. (p & d)—C-88
 VITT MEDIA INTERNATIONAL INC. (d)—C-88
 VIVA TELEVISION (d)—C-88
 WARNER BROTHERS TELEVISION DISTRIBUTION (p & d)—C-88
 WEISS GLOBAL ENTERPRISES (p & d)—C-89
 WESTON WOODS STUDIOS INC. (p & d)—C-89
 WHITE PRODUCTION ARCHIVES INC. (p & d)—C-89
 WINDSOR VIDEO (p)—C-89
 WORLDVISION ENTERPRISES INC. (d)—C-89
 WORLDWIDE TELEVISION NEWS CORP. (p & d)—C-90
 WTTW CHANNEL 11/ENTERPRISES GROUP (p & d)—C-90
 Y & R PROGRAM SERVICES (p & d)—C-90
- 0610-0185**
 —docudrama
- ABC DISTRIBUTION CO. (p & d)—C-58
 CTV TELEVISION NETWORK (p)—C-65
 ENTERTAINMENT PROGRAMMING SERVICES LTD. (d)—C-66

SERVICES—0600

GGP SPORTS (p & d & s)—C-69
THE SAMUEL GOLDWYN TELEVISION CO.
(p & d & s)—C-69
GOSPEL FILMS INC. (p & d)—C-69
ALFRED HABER INC. (p & d)—C-70

0610-0190

—drama

ABC DISTRIBUTION CO. (p & d)—C-58
ALMI PICTURES INC. (d & s)—C-59
BAVARIA FILM GmbH (p & d)—C-60
CAPITAL VISION INTERNATIONAL CORP.
(p & d)—C-62
CENTRAL TELEVISION ENTERPRISES (p
& d)—C-62
CINE SOURCE (d)—C-63
CLASSIC ENTERTAINMENT PRODUCTIONS
(d)—C-63
COE FILM ASSOCIATES INC. (d)—C-63
COMSAT VIDEO ENTERPRISES (d)—C-94
CORAL PICTURES CORP. (d)—C-64
CRYSTAL PICTURES INC. (d & s)—C-65
CTV TELEVISION NETWORK (p)—C-65
DAP TV ASSOCIATES (p)—C-65
DISCOVERY PRODUCTIONS (p)—C-65
RALPH EDWARDS/STU BILLET PRODUCTIONS
(p)—C-66
ELLIS ENTERPRISES (d)—C-66
ENTERTAINMENT PROGRAMMING SERVICES
LTD. (d)—C-66
ENVOY PRODUCTIONS INC. (p & s)—C-66
EXCEL TELEMEDIA INTERNATIONAL
CORP. (p & d & s)—C-67
FOX/LORBER ASSOCIATES (p & d &
s)—C-68
JEFF GOLD PRODUCTIONS INC. (p)—C-69
THE SAMUEL GOLDWYN TELEVISION CO.
(d & s)—C-69
GOSPEL FILMS INC. (p & d)—C-69
GOULD ENTERTAINMENT CORP. (d)—C-69
GRANADA TELEVISION INTERNATIONAL
LTD. (d)—C-69
ALFRED HABER INC. (d)—C-70
HARMONY GOLD USA INC. (p & d)—C-70
I.N.I. ENTERTAINMENT GROUP INC.
(d,s)—C-71
INTERNATIONAL BROADCAST SYSTEMS
INC. (d)—C-97
INTERVISION INC. (d)—C-72
KULTUR INTERNATIONAL FILMS INC.
(d)—C-73
LONDON FILMS (p & d)—C-74
M&M SYNDICATIONS (p & d & s)—C-75
MINCEY PRODUCTIONS INC. (p)—C-76
MOVIECRAFT INC. (d & s)—C-77
TOM PARKER MOTION PICTURES (p &
d)—C-79
PHOENIX/BFA FILMS & VIDEO INC. (p &
d)—C-80
PRIMEDIA PRODUCTIONS LTD. (p)—C-80
PROGRAM MARKETING ASSOCIATES INC.
(d & s)—C-80
THE PETER ROOGERS ORGANIZATION
LTD. (d & s)—C-82
ZANE SEGAL PRODUCTIONS (p &
d)—C-83
SILVERBACH-LAZARUS GROUP (s)—C-83
SPIRITUAL WORLD NETWORK (p &
d)—C-83
SUDBOROUGH PRODUCTIONS (p)—C-84
TELEVENTURES (d & s)—C-85
THINK ENTERTAINMENT (p)—C-85
TPC COMMUNICATIONS INC. (d)—C-85
TROMA INC. (p & d & s)—C-86
TV HORIZONS (s)—C-86
UNION SYNDICALE DE LA PRODUCTION
(p)—C-86
VIACOM INTERNATIONAL INC. (p & d &
s)—C-87
VISUAL PRODUCTIONS '80 LTD. (p &
d)—C-88
WARNER BROTHERS TELEVISION
(p)—C-88

0610-0200

—educational

ABC DISTRIBUTION CO. (p & d)—C-58
ABN/FOCAL POINT TV NEWS NETWORK
(p & d)—C-58
ACADEMY FILM PRODUCTIONS INC.
(p)—C-58
AGENCY FOR INSTRUCTIONAL
TECHNOLOGY (p & d)—C-58
AGE OF ENLIGHTENMENT VIDEO PRO-
DUCTIONS (p & d & s)—C-58
ALL MEDIA ENTERPRISES PTY. LTD.
(d)—C-58
ALLEGRO PRODUCTIONS INC. (p &
d)—C-59
ALTSCHUL GROUP CORP. (d)—C-59
AMERICAN PROGRAMS INTERNATIONAL
(d)—C-59
ANIFORMS INC. (p)—C-59
ANIMART FX (p)—C-59
ARP FILMS INC. (d)—C-59
ASSOCIATED PRESS (p & d)—C-59
ATLANTIC VIDEO INC. (p)—C-60
AUSTRALIAN FILM COMMISSION
(d)—C-60
AWARD FILMS/VIDEO (d)—C-60
BARR FILMS (p & d)—C-60
BEST FILM & VIDEO CORP. (p & d)—C-60
BIJOU PRODUCTIONS (p & d)—C-61
BONNEVILLE MEDIA COMMUNICATIONS
(p & d)—C-61
BROADCAST NEWS & PRODUCTION
(p)—C-61
BILL BURRUD PRODUCTIONS (p)—C-61
BUZZCO ASSOCIATES INC. (p)—C-61
CABLE FILMS & CABLE VIDEO (d)—C-61
STEVE CAMPUS PRODUCTIONS INC.
(p)—C-61
CATALYST PRODUCTION SERVICES
(p)—C-62
CB COMMUNICATION INC. (d)—C-93
CBC ENTERPRISES (d)—C-62
CHILDREN'S TELEVISION WORKSHOP (p
& d)—C-63
THE CHRISTOPHERS INC. (p & d)—C-63
CINECRAFT INC. (p & d)—C-63
CINE SOURCE (d)—C-63
CLASSIC ENTERTAINMENT PRODUCTIONS
(d)—C-63
COE FILM ASSOCIATES INC. (d)—C-63
COLUMBIA PICTURES INTERNATIONAL
TELEVISION (p & d)—C-63
WILLIAM L. CDOPER PRODUCTIONS INC.
(p)—C-64
CORAL PICTURES CORP. (d)—C-64
THOMAS CRAVEN FILM CORP. (p)—C-64
CREATIVE PROGRAMMING INC. (p)—C-64
CRYSTAL PICTURES INC. (p)—C-65
CUSTOM FILMS/VIDEO INC. (p)—C-65
CYCLE SAT (p & d)—C-65
D & R ANIMATION (p)—C-65
OAP TV ASSOCIATES (p)—C-65
HAL DENNIS PRODUCTIONS (d)—C-65
DISCOVERY PRODUCTIONS (p)—C-65
DIXIE ENTERTAINMENT PRODUCTIONS
INC. (p & d)—C-65
DREW ASSOCIATES INC. (p)—C-66
CAL DUNN STUDIOS INC. (p)—C-66
MICHAEL DUNN PRODUCTIONS (p)—C-66
ENTERTAINMENT PROGRAMMING SER-
VICES LTD. (d)—C-66
EURAMCO INTERNATIONAL INC. (d)—C-66
EXCEL TELEMEDIA INTERNATIONAL
CORP. (d & s)—C-67
EYE CONTACT INC. (p)—C-67
FILMFAIR (p & d)—C-67
FILMFAIR COMMUNICATIONS (p &
d)—C-67
FILMS FOR EDUCATORS/FILMS FOR
TELEVISION (p & d)—C-67
FILMS INC. (d)—C-67
FILMWORLD TELEVISION INC. (d)—C-67
FIRST FILM AND TAPE INC. (p)—C-68
FOX/LORBER ASSOCIATES (p & d &
s)—C-68
FREMANTLE INTERNATIONAL INC./TALBOT
TELEVISION LTD. (d)—C-68

GANNETT PRODUCTION SERVICES/KUSA-
TV (p)—C-68
JEFF GOLD PRODUCTIONS INC. (p)—C-69
GOSPEL FILMS INC. (p & d)—C-69
GOTHAM COMMUNICATIONS (p)—C-69
GOULD ENTERTAINMENT CORP. (d)—C-69
GRANADA TELEVISION INTERNATIONAL
LTD. (d)—C-69
SHERRY GRANT ENTERPRISES INC. (p &
d)—C-69
GREAT PLAINS NATIONAL INSTRU-
CTIONAL TELEVISION (p & d)—C-69
GROUP W NEWS SERVICES (p)—C-70
HARMONY GOLD USA INC. (d)—C-70
THE HARTLEY FILM FOUNDATION INC. (p
& d)—C-70
HOLLYWOOD NEWSREEL SYNDICATE INC.
(p & d)—C-71
INTERMEDIA ARTS MINNESOTA (d)—C-97,
C-71
INTERNATIONAL TELE-FILM ENTER-
PRISES LTD. (d)—C-72
INTERVISION INC. (d)—C-72
IVANHOE COMMUNICATIONS INC. (p & d
& s)—C-72
K & H PRODUCTIONS INC. (p)—C-73
WALTER J. KLEIN CO. LTD. (p)—C-73
KULTUR INTERNATIONAL FILMS INC.
(d)—C-73
THE LATHAM FOUNDATION (p & d)—C-73
LBS COMMUNICATIONS INC. (d)—C-74
LEARN INCORPORATED (d & p)—C-74
LoSeA BROADCASTING NETWORK
(p)—C-74
GENE LESTER PRODUCTIONS (d)—C-74
LIGHTSCAPE PRODUCTIONS INC. (p &
d)—C-74
LONDON TELEVISION SERVICE (p &
d)—C-74
MAJOR LEAGUE BASEBALL PRODUC-
TIONS (p)—C-74
MARATHON INTERNATIONAL PRODUC-
TIONS (p & d)—C-75
MAYLES FILMS INC. (d)—C-75
McGUANE STUDIO INC. (p)—C-75
McM COMMUNICATIONS (p & d)—C-75
THE MEDIA EXCHANGE INC. (d)—C-75
MEDIACAST TELEVISION ENTERTAINMENT
LTD. (p)—C-75
METROWEST COMMUNICATIONS GROUP
(p & d)—C-98
METROWEST COMMUNICATIONS GROUP
INC. (p & d)—C-76
MIGHTY MINUTE PROGRAMS (d)—C-76
WARREN MILLER ENTERTAINMENT (p &
d & s)—C-76
MILNER-FENWICK INC. (p & d)—C-76
MR. WIZARD STUDIO (p & d)—C-76
MODE 2 PRODUCTIONS INC. (p)—C-77
MORMON NEWS SERVICE (d)—C-77
MORRIS VIDEO (p & d)—C-77
MSS MODERN SATELLITE SERVICES
(d)—C-77
MTL SYSTEMS INC. (p)—C-77
NATIONAL AUDIOVISUAL CENTER
(d)—C-77
NATIONAL VIDEO ASSOCIATES (p)—C-99
NAVY OFFICE OF INFORMATION (OI-03)
(d)—C-78
NBC ENTERPRISES INC. (p & d)—C-78
NBC INTERNATIONAL LTD. (d)—C-78
NEW VISIONS INC. (p & d)—C-78
NIPPON ANIMATION CO. (p & d)—C-78
NOVA COMMUNICATIONS (p)—C-78
PANTOMIME PICTURES INC. (p)—C-79
PATHE PICTURES INC. (p & d & s)—C-79
PBS VIDEO (d)—C-80
PEARSON INTERNATIONAL INC. (d)—C-80
ALVIN H. PERLMUTTER INC. (p)—C-80
PHOENIX/BFA FILMS & VIDEO INC. (p &
d)—C-80
POINT OF VIEW PRODUCTIONS (p &
d)—C-80
POTOMAC TELEVISION/COMMUNICATIONS
(p)—C-80
PRIMEDIA PRODUCTIONS LTD. (p)—C-80
PUBLIC BROADCAST MARKETING INC.
(s)—C-52

PYRAMID FILMS CORP. (d)—C-81
RADIO & TELEVISION PACKAGERS INC. (p
& d)—C-81
RIVIERA PRODUCTIONS (p)—C-82
THE PETER RODGERS ORGANIZATION
LTD. (d & s)—C-82
RICHARD H. ROFFMAN ASSOCIATES
(p)—C-82
THE ROLAND CO. (p)—C-82
GLENN ROLAND FILMS (p & d)—C-82
ROYAL COMMUNICATIONS INTERNA-
TIONAL (d)—C-82
SACRED HEART PROGRAM INC. (p &
d)—C-82
SAGE ENTERTAINMENT ENTERPRISES
CORP. (p & d)—C-82
SCANLINE VIDEO (p)—C-82
ZANE SEGAL PRODUCTIONS (p &
d)—C-83
SILVERBACH-LAZARUS GROUP (s)—C-83
SKAGGS TELECOMMUNICATIONS SERVICE
(p)—C-83
THE SME GROUP INC. (p)—C-100
SPIRITUAL WORLD NETWORK (p &
d)—C-83
SPORTLITE FILMS/VIDEO (d)—C-83
STERLING COMMUNICATIONS (p)—C-84
MARTHA STUART COMMUNICATIONS INC.
(p & d)—C-84
SUDBOROUGH PRODUCTIONS (p)—C-84
HACK SWAIN PRODUCTIONS INC.
(p)—C-84
TAPE-FILM INDUSTRIES (d)—C-84
TECHNISONIC STUDIOS INC. (p)—C-84
TELE-MISSIONS INTERNATIONAL
INC./FAITH-ON- (p)—C-84
TELEVISION INTERAMERICANA S.A.
(d)—C-102
TPC COMMUNICATIONS INC. (d)—C-85
UPA PRODUCTIONS OF AMERICA (p &
d)—C-87
VIDEOFASHION (p & d & s)—C-87
VIDEO WEST (p & d)—C-88
VIDEOWORKS (p & d)—C-88
VISUAL PRODUCTIONS '80 LTD. (p &
d)—C-88
VITT MEDIA INTERNATIONAL INC.
(d)—C-88
**WESTERN INSTRUCTIONAL TELEVISION
INC.** (p & d)—C-89
WESTON WOODS STUDIOS INC. (p &
d)—C-89
WHITE PRODUCTION ARCHIVES INC. (p &
d)—C-89
WINDSOR VIDEO (p)—C-89
WNET/THIRTEEN (p)—C-89
WORLOVISION ENTERPRISES INC.
(d)—C-89
WORLOWIDE TELEVISION NEWS CORP. (p
& d)—C-90
WTTW CHANNEL 11/ENTERPRISES
GROUP (p & d)—C-90
Z-AXIS CORP. (p)—C-90

0610-0220

—film programs on order

ABN/FOCAL POINT TV NEWS NETWORK
(p & d)—C-58
ADVERTISERS BROADCASTING CO.
(p)—C-58
ANIFORMS INC. (p)—C-59
BIJOU PRODUCTIONS (p & d)—C-61
BMG MUSIC PUBLISHING CANADA INC.
(p)—C-61
BROADCAST NEWS & PRODUCTION
(p)—C-61
BUZZCO ASSOCIATES INC. (p)—C-61
CAMRAC STUDIOS (p & d)—C-62
CINECRAFT INC. (d)—C-63
CLASSIC ENTERTAINMENT PRODUCTIONS
(d)—C-63
CONSULATE GENERAL OF THE
NETHERLANDS (d)—C-64
CONTINENTAL FILM PRODUCTIONS CORP.
(p)—C-64

- WILLIAM L. COOPER PRODUCTIONS INC. (p)—C-64
 THOMAS CRAVEN FILM CORP. (p)—C-64
 CRYSTAL PICTURES INC. (p)—C-65
 CUSTOM FILMS/VIDEO INC. (p)—C-65
 DAP TV ASSOCIATES (p)—C-65
 DISCOVERY PRODUCTIONS (p)—C-65
 DIXIE ENTERTAINMENT PRODUCTIONS INC. (p & d)—C-65
 DREW ASSOCIATES INC. (p)—C-66
 MICHAEL DUNN PRODUCTIONS (p)—C-66
 FILMS AFIELD (p & d)—C-67
 FILMS FOR EDUCATORS/FILMS FOR TELEVISION (p & d)—C-67
 FILMS INC. (d)—C-67
 FILMWORLD TELEVISION INC. (d)—C-67
 FOX/LORBER ASSOCIATES (p & d & s)—C-68
 THE HARTLEY FILM FOUNDATION INC. (d)—C-70
 HOLLYWOOD NEWSREEL SYNDICATE INC. (p & d)—C-71
 WALTER J. KLEIN CO. LTD. (p)—C-73
 KUSHNER LOCKE CO. INC. (p & d)—C-73
 GENE LESTER PRODUCTIONS (d)—C-74
 LIGHTSCAPE PRODUCTIONS INC. (p & d)—C-74
 LONDON TELEVISION SERVICE (p & d)—C-74
 MARATHON INTERNATIONAL PRODUCTIONS (p & d)—C-75
 McGUANE STUDIO INC. (p)—C-75
 METROWEST COMMUNICATIONS GROUP (p & d)—C-98
 METROWEST COMMUNICATIONS GROUP INC. (p)—C-76
 CHARLES MICHELSON INC. (p)—C-76
 MILNER-FENWICK INC. (p & d)—C-76
 MTL SYSTEMS INC. (p)—C-77
 MULLER MEDIA INC. (p & d)—C-77
 NEW VISIONS INC. (p & d)—C-78
 NOVA COMMUNICATIONS (p)—C-78
 PANTOMIME PICTURES INC. (p)—C-79
 TOM PARKER MOTION PICTURES (p & d)—C-79
 ALVIN H. PERLMUTTER INC. (p)—C-80
 RIVIERA PRODUCTIONS (p)—C-82
 GLENN ROLAND FILMS (p & d)—C-82
 ROYAL COMMUNICATIONS INTERNATIONAL (p & d)—C-82
 ZANE SEGAL PRODUCTIONS (p & d)—C-83
 SPIRITUAL WORLD NETWORK (p & d)—C-83
 SPR NEWS SOURCE INC. (s)—C-84
 TAPE-FILM INDUSTRIES (d)—C-84
 TELE-MISSIONS INTERNATIONAL INC./FAITH-ON-FOCUS PRODUCTIONS (p)—C-84
 TROMA INC. (p & d & s)—C-86
 TWENTIETH CENTURY FOX TV INTERNATIONAL INC. (p)—C-86
 ROGER WADE PRODUCTIONS INC. (p)—C-88
 WARNER BROTHERS TELEVISION DISTRIBUTION (p & d)—C-88
 WEISS GLOBAL ENTERPRISES (p & d)—C-89
 WHITE PRODUCTION ARCHIVES INC. (p & d)—C-89
 WORLOVISION ENTERPRISES INC. (d)—C-89
- AUDIO-TV FEATURES INC. (p & d)—C-60
 BAJUS-JONES FILM CORP. (p)—C-60
 BANDELIER INC. (p)—C-60
 ROBERT BARON & ASSOCIATES (p & d)—C-60
 BAVARIA FILM GmbH (p)—C-60
 BMG MUSIC PUBLISHING CANADA INC. (p)—C-61
 BONNEVILLE MEDIA COMMUNICATIONS (p & d)—C-61
 BRAVERMAN PRODUCTIONS INC. (p)—C-61
 BROADCAST NEWS & PRODUCTION (p)—C-61
 BILL BURRUD PRODUCTIONS (p)—C-61
 BUZZCO ASSOCIATES INC. (p)—C-61
 CAMRAC STUDIOS (p & d)—C-62
 CATALYST PRODUCTION SERVICES (p)—C-62
 CHRISTIAN TELEVISION NETWORK (p & d)—C-63
 CINECRAFT INC. (p & d)—C-63
 CINETUDES FILM PRODUCTIONS LTD. (p)—C-63
 COMPRO PRODUCTIONS (p)—C-64
 COMSAT VIDEO ENTERPRISES (p)—C-94
 CONTINENTAL FILM PRODUCTIONS CORP. (p)—C-64
 THOMAS CRAVEN FILM CORP. (p)—C-64
 CUSTOM FILMS/VIDEO INC. (p)—C-65
 DISCOVERY PRODUCTIONS (p)—C-65
 DIXIE ENTERTAINMENT PRODUCTIONS INC. (p)—C-65
 DREW ASSOCIATES INC. (p)—C-66
 CAL DUNN STUDIOS INC. (p)—C-66
 MICHAEL DUNN PRODUCTIONS (p)—C-66
 DYNOCOMM PRODUCTIONS (p & d)—C-66
 EYE CONTACT INC. (p)—C-67
 FILMFAIR (p)—C-67
 FILMS FIVE INC. (p & d)—C-67
 FIRST FILM AND TAPE INC. (p)—C-68
 GANNETT PRODUCTION SERVICES/KUSATV (p)—C-68
 JEFF GOLD PRODUCTIONS INC. (p)—C-69
 SHERRY GRANT ENTERPRISES INC. (p & d)—C-69
 LARRY HARMON PICTURES CORP. (d)—C-70
 IRIS FILMS INC. (p)—C-72
 KAMEN AUDIO PRODUCTIONS INC. (p)—C-73
 LEGACY PRODUCTIONS LTD. (p & d)—C-74
 LeSEA BROADCASTING NETWORK (p)—C-74
 GENE LESTER PRODUCTIONS (d)—C-74
 LIGHTSCAPE PRODUCTIONS INC. (p & d)—C-74
 LINSMAN FILM (p)—C-74
 LOEBEL-McAWARD PRODUCTIONS INC. (p)—C-74
 LOOK & CO. (p & d & s)—C-74
 M&M SYNDICATIONS (p & d & s)—C-75
 EDDY MANSON PRODUCTIONS INC./MARGERY MUSIC (p)—C-75
 McGUANE STUDIO INC. (p)—C-75
 METROWEST COMMUNICATIONS GROUP (p & d)—C-98
 METROWEST COMMUNICATIONS GROUP INC. (p)—C-76
 CHARLES MICHELSON INC. (p)—C-76
 WARREN MILLER ENTERTAINMENT (p)—C-76
 MINCEY PRODUCTIONS INC. (p)—C-76
 MORRIS VIDEO (p & d)—C-77
 MSS MODERN SATELLITE SERVICES (d)—C-77
 PANTOMIME PICTURES INC. (p)—C-79
 ALVIN H. PERLMUTTER INC. (p)—C-80
 POINT OF VIEW PRODUCTIONS (p)—C-80
 POTOMAC TELEVISION/COMMUNICATIONS (p)—C-80
 ROCK SOLID PRODUCTIONS (p)—C-82
 GLENN ROLAND FILMS (p & d)—C-82
 62nd STREET PRODUCTIONS (p)—C-83
 SKAGGS TELECOMMUNICATIONS SERVICE (p)—C-83
 SPORTLITE FILMS/VIDEO (d)—C-83
- STERLING COMMUNICATIONS (p)—C-84
 HACK SWAIN PRODUCTIONS INC. (p)—C-84
 TANNEBRINE ROSE ASSOC. INC. (p)—C-84
 TAPE-FILM INDUSTRIES (d)—C-84
 TECHNISONIC STUDIOS INC. (p)—C-84
 TPC COMMUNICATIONS INC. (d)—C-85
 TRIO VISUAL EFFECTS (p)—C-86
 VIDEO WEST (p & d)—C-88
 VIDEOWORKS (p & d)—C-88
 VIDISTRIB INC. (p)—C-88
 WARNER BROTHERS TELEVISION DISTRIBUTION (p & d)—C-88
 WHITE PRODUCTION ARCHIVES INC. (p & d)—C-89
 WINDSOR VIDEO (p)—C-89
- 0610-0260**
 —foreign language films
- ABN/FOCAL POINT TV NEWS NETWORK (p & d)—C-58
 ALDEN FILMS/FILMS OF THE NATIONS (d)—C-58
 ALL MEDIA ENTERPRISES PTY. LTD. (d)—C-58
 ALMI PICTURES INC. (d & s)—C-59
 AWARD FILMS/VIDEO (d)—C-60
 BAVARIA FILM GmbH (p & d)—C-60
 THE BIG FIGHTS INC. (d)—C-60
 BMG MUSIC PUBLISHING CANADA INC. (p)—C-61
 BONNEVILLE MEDIA COMMUNICATIONS (p & d)—C-61
 CABLE FILMS & CABLE VIDEO (d)—C-61
 CATALYST PRODUCTION SERVICES (p)—C-62
 CB COMMUNICATION INC. (d)—C-93
 CBC ENTERPRISES (d)—C-62
 CLASSIC ENTERTAINMENT PRODUCTIONS (d)—C-63
 CORAL PICTURES CORP. (d)—C-64
 CORI FILMS INTERNATIONAL (d)—C-64
 THOMAS CRAVEN FILM CORP. (p)—C-64
 CRYSTAL PICTURES INC. (p)—C-65
 DIXIE ENTERTAINMENT PRODUCTIONS INC. (p & d)—C-65
 ENTERTAINMENT PROGRAMMING SERVICES LTD. (d)—C-66
 ENVOY PRODUCTIONS INC. (p & d)—C-66
 EURAMCO INTERNATIONAL INC. (d)—C-66
 EYE CONTACT INC. (p)—C-67
 FAMILY THEATER INC. (p & d)—C-67
 FILMFAIR COMMUNICATIONS (p & d)—C-67
 FILMS AFIELD (p & d)—C-67
 FILMS INC. (d)—C-67
 FILMS OF INDIA (p & d)—C-67
 FILMWORLD TELEVISION INC. (d)—C-67
 FOX/LORBER ASSOCIATES (p & d & s)—C-68
 FREMANTLE INTERNATIONAL INC./TALBOT TELEVISION LTD. (d)—C-68
 GLOBAL VISION GROUP (d)—C-69
 THE SAMUEL GOLDWYN TELEVISION CO. (d & s)—C-69
 THE ART GREENFIELD CO. (d)—C-69
 LARRY HARMON PICTURES CORP. (d)—C-70
 IBS/INTERNATIONAL BROADCAST SYSTEMS LTD. (d)—C-72
 INTERNATIONAL BROADCAST SYSTEMS INC. (d)—C-97
 INTERNATIONAL TELE-FILM ENTERPRISES LTD. (d)—C-72
 INTERVISION INC. (d)—C-72
 WALTER J. KLEIN CO. LTD. (p)—C-73
 KULTUR INTERNATIONAL FILMS INC. (d)—C-73
 LONDON TELEVISION SERVICE (p & d)—C-74
 MARATHON INTERNATIONAL PRODUCTIONS (p & d)—C-75
 MEDALLION TELEVISION ENTERPRISES INC. (D)—C-75
- MILNER-FENWICK INC. (p & d)—C-76
 TOM PARKER MOTION PICTURES (p & d)—C-79
 PYRAMID FILMS CORP. (d)—C-81
 RAYMOND INTERNATIONAL (d)—C-81
 REEL MOVIES INTERNATIONAL (d & s)—C-81
 GLENN ROLAND FILMS (p & d)—C-82
 SKAGGS TELECOMMUNICATIONS SERVICE (p)—C-83
 SPANISH TELEVISION SERVICES INC. (p)—C-83
 SPORTLITE FILMS/VIDEO (d)—C-83
 TAPE-FILM INDUSTRIES (d)—C-84
 TELEMEDIA (d & s)—C-84
 TELEVISION INTERAMERICANA S.A. (d)—C-102
 UNIFILM INTERNATIONAL CO. (d)—C-86
 UNIVISION (p & d)—C-87
 UNUSUAL FILMS (p & d)—C-87
 VIVA TELEVISION (d)—C-88
 WARNER BROTHERS TELEVISION DISTRIBUTION (p & d)—C-88
 WESTON WOODS STUDIOS INC. (p & d)—C-89
- 0610-0270**
 —foreign language programming
- AGENCY FOR INSTRUCTIONAL TECHNOLOGY (p & d)—C-58
 AGE OF ENLIGHTENMENT VIDEO PRODUCTIONS (p & d & s)—C-58
 BAVARIA FILM GmbH (p & d)—C-60
 CAPITAL VISION INTERNATIONAL CORP. (p & d)—C-62
 CHILDREN'S TELEVISION WORKSHOP (p & d)—C-63
 CRYSTAL PICTURES INC. (d & s)—C-65
 ENVOY PRODUCTIONS INC. (p & d & s)—C-66
 FOX/LORBER ASSOCIATES (p & d & s)—C-68
 GLOBAL VISION GROUP (d)—C-69
 KULTUR INTERNATIONAL FILMS INC. (d)—C-73
 LE VAN ENTERPRISES INC. (p)—C-74
 PRIMEDIA PRODUCTIONS LTD. (p)—C-80
 REEL MOVIES INTERNATIONAL (d & s)—C-81
 SPIRITUAL WORLD NETWORK (p & d)—C-83
 TELEMEDIA (d & s)—C-84
- 0610-0280**
 —industrial & educational films (lease or loan)
- ACADEMY FILM PRODUCTIONS INC. (p)—C-58
 ADVERTISERS BROADCASTING CO. (p)—C-58
 ALDEN FILMS/FILMS OF THE NATIONS (d)—C-58
 ALLEGRO PRODUCTIONS INC. (d)—C-59
 AMERICAN MOTION PICTURES (p & d)—C-91, C-59
 ANIFORMS INC. (p)—C-59
 ATLANTIC VIDEO INC. (p)—C-60
 AUDIO-TV FEATURES INC. (p)—C-60
 BANDELIER INC. (p)—C-60
 ROBERT BARON & ASSOCIATES (p)—C-60
 BARR FILMS (p & d)—C-60
 BAVARIA FILM GmbH (p)—C-60
 BRAVERMAN PRODUCTIONS INC. (p)—C-61
 BUZZCO ASSOCIATES INC. (p)—C-61
 STEVE CAMPUS PRODUCTIONS INC. (d)—C-61
 CATALYST PRODUCTION SERVICES (p)—C-62
 CBC ENTERPRISES (d)—C-62
 CINECRAFT INC. (p & d)—C-63

0610-0240

—film/tape spot commercials

- ABN/FOCAL POINT TV NEWS NETWORK (p & d)—C-58
 ACADEMY FILM PRODUCTIONS INC. (p)—C-58
 ADVERTISERS BROADCASTING CO. (p)—C-58
 AILES COMMUNICATIONS INC. (p)—C-58
 ALLEGRO PRODUCTIONS INC. (p)—C-59
 ANIMART FX (p)—C-59
 ATLANTIC VIDEO INC. (p)—C-60

CINETUDES FILM PRODUCTIONS LTD. (p)—C-63
 THOMAS CRAVEN FILM CORP. (p)—C-64
 CRYSTAL PICTURES INC. (p)—C-65
 CUSTOM FILMS/VIDEO INC. (p)—C-65
 CYCLE SAT (p & d)—C-65
 DISCOVERY PRODUCTIONS (p)—C-65
 ENCYCLOPAEDIA BRITANNICA EDUCATIONAL CORP. (d)—C-66
 EURAMCO INTERNATIONAL INC. (d)—C-66
 EYE CONTACT INC. (p)—C-67
 FILMFAIR (p & d)—C-67
 FILMFAIR COMMUNICATIONS (p & d)—C-67
 FILMS FOR EDUCATORS/FILMS FOR TELEVISION (p & d)—C-67
 FILMS INC. (d)—C-67
 FILMS OF INDIA (p & d)—C-67
 IMERO FIORENTINO ASSOCIATES INC. (p)—C-95
 FIRST FILM AND TAPE INC. (p)—C-68
 GANNETT PRODUCTION SERVICES/KUSA-TV (p)—C-68
 JEFF GOLD PRODUCTIONS INC. (p)—C-69
 THE HARTLEY FILM FOUNDATION INC. (p & d)—C-70
 INTERMEDIA ARTS MINNESOTA (d)—C-97, C-71
 INTERNATIONAL TELE-FILM ENTERPRISES LTD. (d)—C-72
 IVANHOE COMMUNICATIONS INC. (p & d & s)—C-72
 WALTER J. KLEIN CO. LTD. (p)—C-73
 LEARN INCORPORATED (d)—C-74
 LILAC PRODUCTIONS (p)—C-74
 LOEBEL-McAWARD PRODUCTIONS INC. (p)—C-74
 LONDON TELEVISION SERVICE (p & d)—C-74
 MAJOR LEAGUE BASEBALL PRODUCTIONS (p)—C-74
 M&M SYNDICATIONS (p & d & s)—C-75
 MARATHON INTERNATIONAL PRODUCTIONS (p & d)—C-75
 MAYSLES FILMS INC. (p & d)—C-75
 McGUANE STUDIO INC. (p)—C-75
 THE MEDIA EXCHANGE INC. (d)—C-75
 METROWEST COMMUNICATIONS GROUP (p & d)—C-98
 METROWEST COMMUNICATIONS GROUP INC. (p & d)—C-76
 WARREN MILLER ENTERTAINMENT (p)—C-76
 MILNER-FENWICK INC. (p & d)—C-76
 MINCEY PRODUCTIONS INC. (p)—C-76
 MORRIS VIDEO (p & d)—C-77
 MSS MODERN SATELLITE SERVICES (d)—C-77
 MTL SYSTEMS INC. (p)—C-77
 NATIONWIDE MARKETING (p)—C-77
 NBC ENTERPRISES INC. (p & d)—C-78
 NEW VISIONS INC. (p & d)—C-78
 NOVA COMMUNICATIONS (p)—C-78
 PBS VIDEO (d)—C-80
 PEARSON INTERNATIONAL INC. (d)—C-80
 PHOENIX/BFA FILMS & VIDEO INC. (p & d)—C-80
 POTOMAC TELEVISION/COMMUNICATIONS (p)—C-80
 PYRAMID FILMS CORP. (d)—C-81
 THE ROLAND CO. (p)—C-82
 GLENN ROLAND FILMS (p & d)—C-82
 ROYAL COMMUNICATIONS INTERNATIONAL (p)—C-82
 SKAGGS TELECOMMUNICATIONS SERVICE (p)—C-83
 THE SME GROUP INC. (p)—C-100
 STREETERVILLE PRODUCTIONS (p)—C-84
 MARTHA STUART COMMUNICATIONS INC. (p & d)—C-84
 HACK SWAIN PRODUCTIONS INC. (p)—C-84
 TAPE-FILM INDUSTRIES (d)—C-84
 TPC COMMUNICATIONS INC. (d)—C-85
 TRIBUNE FILMS INC. (d)—C-86
 UNUSUAL FILMS (p & d)—C-87
 VIDISTRIK INC. (p & d)—C-88

WESTON WOODS STUDIOS INC. (p & d)—C-89
 WHITE PRODUCTION ARCHIVES INC. (p & d)—C-89

0610-0300

—kinescope

CLASSIC ENTERTAINMENT PRODUCTIONS (d)—C-63
 DU ART VIDEO (p & d)—C-66
 FILMLIFE INC./FORTRESS FILM DEPOSITORY (p & d)—C-67
 FILMWORLD TELEVISION INC. (d)—C-67
 GLENN ROLAND FILMS (p & d)—C-82
 TAPE-FILM INDUSTRIES (d)—C-84

0610-0310

—LPTV programming

AGE OF ENLIGHTENMENT VIDEO PRODUCTIONS (p & d & s)—C-58
 AP NEWS PLUS, AP BUSINESS PLUS & AP SPORTS (p)—C-59
 CLASSIC ENTERTAINMENT PRODUCTIONS (d)—C-63
 CRYSTAL PICTURES INC. (d & s)—C-65
 DAP TV ASSOCIATES (p)—C-65
 HEMINGWAY BROADCASTING CO. (p & d)—C-71
 THE LATHAM FOUNDATION (p & d)—C-73
 MAJESTIC ENTERTAINMENT INC. (d & s)—C-74
 NATIONWIDE MARKETING (p)—C-77
 JIM OWENS & ASSOCIATES INC. (p)—C-79
 PROGRAM MARKETING ASSOCIATES INC. (d & s)—C-80
 RAYCOM SPORTS & ENTERTAINMENT (p & d)—C-81
 REEL MOVIES INTERNATIONAL (d & s)—C-81
 THE PETER RODGERS ORGANIZATION LTD. (d & s)—C-82
 SILVERBACH-LAZARUS GROUP (s)—C-83
 SPR NEWS SOURCE INC. (s)—C-84
 THE TEL A CAST GROUP (s)—C-84
 TELEMEDIA (p & d & s)—C-84
 WORLD WIDE BINGO (p)—C-89

0610-0320

—minority

AGE OF ENLIGHTENMENT VIDEO PRODUCTIONS (p & d & s)—C-58
 CBC ENTERPRISES (d)—C-62
 CHURCH FEDERATION OF GREATER INDIANAPOLIS (d)—C-63
 COE FILM ASSOCIATES INC. (d)—C-63
 FILMS INC. (d)—C-67
 FILMWORLD TELEVISION INC. (d)—C-67
 THE ART GREENFIELD CO. (d)—C-69
 INTERMEDIA ARTS MINNESOTA (d)—C-97, C-71
 INTERNATIONAL TELE-FILM ENTERPRISES LTD. (d)—C-72
 INTERVISION INC. (d)—C-72
 NCTV, NATIONAL COLLEGE TELEVISION (p & d)—C-78
 NOVA COMMUNICATIONS (p)—C-78
 PHOENIX/BFA FILMS & VIDEO INC. (p & d)—C-80
 MARTHA STUART COMMUNICATIONS INC. (p & d)—C-84
 UPA PRODUCTIONS OF AMERICA (p & d)—C-87
 WNET/THIRTEEN (p)—C-89

0610-0340

—motion picture features

ABC DISTRIBUTION CO. (p & d)—C-58

ACAMA FILMS (d)—C-58
 ADLER VIDEO MARKETING LTD. (d)—C-58
 ALL MEDIA ENTERPRISES PTY. LTD. (d)—C-58
 ALMI PICTURES INC. (d)—C-59
 AMERICAN PROGRAMS INTERNATIONAL (d)—C-59
 AUSTRALIAN FILM COMMISSION (d)—C-60
 JEROME BALSAM FILMS INC. (d)—C-60
 ROBERT BARON & ASSOCIATES (p)—C-60
 BAVARIA FILM GmbH (p & d)—C-60
 BEST FILM & VIDEO CORP. (p & d)—C-60
 THE BIG FIGHTS INC. (p & d)—C-60
 BRAVERMAN PRODUCTIONS INC. (p)—C-61
 CABLE FILMS & CABLE VIDEO (d)—C-61
 CASABLANCA IV (d)—C-62
 CASTLE HILL TELEVISION (d)—C-62
 CBC ENTERPRISES (d)—C-62
 CINEMA SHARES INTERNATIONAL TELEVISION (d)—C-63
 CINE SOURCE (d)—C-63
 CINETUDES FILM PRODUCTIONS LTD. (p)—C-63
 DICK CLARK PRODUCTIONS INC. (p)—C-63
 CLASSIC ENTERTAINMENT PRODUCTIONS (d)—C-63
 COLUMBIA PICTURES INTERNATIONAL TELEVISION (p & d)—C-63
 COMSAT VIDEO ENTERPRISES (d)—C-94
 WILLIAM L. COOPER PRODUCTIONS INC. (p)—C-64
 CORAL PICTURES CORP. (d)—C-64
 CORI FILMS INTERNATIONAL (d)—C-84
 CRYSTAL PICTURES INC. (p)—C-65
 CTV TELEVISION NETWORK (p)—C-65
 D & R ANIMATION (p)—C-65
 HAL DENNIS PRODUCTIONS (p & d)—C-65
 JERRY DEXTER PROGRAM SYNDICATION (s)—C-65
 DISCOVERY PRODUCTIONS (p)—C-65
 DIXIE ENTERTAINMENT PRODUCTIONS INC. (p & d)—C-65
 ENOKI FILMS USA INC. (p & d)—C-66
 ENTERTAINMENT PROGRAMMING SERVICES LTD. (d)—C-66
 EURAMCO INTERNATIONAL INC. (d)—C-66
 EXCEL TELEMEDIA INTERNATIONAL CORP. (p & d & s)—C-67
 FILMLIFE INC./FORTRESS FILM DEPOSITORY (p & d)—C-67
 FILMS FOR EDUCATORS/FILMS FOR TELEVISION (p & d)—C-67
 FILMS INC. (d)—C-67
 FILMS OF INDIA (p & d)—C-67
 FILMWORLD TELEVISION INC. (d)—C-67
 FOUR STAR INTERNATIONAL INC. (d)—C-68
 FOX/LORBER ASSOCIATES (p & d & s)—C-68
 FREMANTLE INTERNATIONAL INC./TALBOT TELEVISION LTD. (d)—C-68
 FRIES DISTRIBUTION CO. (p & d)—C-68
 GLOBAL VISION GROUP (d)—C-69
 JEFF GOLD PRODUCTIONS INC. (p)—C-69
 THE SAMUEL GOLDWYN TELEVISION CO. (p & d & s)—C-69
 GOULD ENTERTAINMENT CORP. (d)—C-69
 GRANADA TELEVISION INTERNATIONAL LTD. (d)—C-69
 GRAY-SCHWARTZ ENTERPRISES INC. (d)—C-69
 THE ART GREENFIELD CO. (d)—C-69
 GUTMAN & GUTMAN INC. (d)—C-70
 ALFRED HABER INC. (p & d)—C-70
 LARRY HARMON PICTURES CORP. (d)—C-70
 HEARST ENTERTAINMENT (d)—C-71
 HEMDALE FILM CORP. (p & d)—C-71
 HERITAGE ENTERTAINMENT INC. (p & d)—C-71
 I.N.I. ENTERTAINMENT GROUP INC. (p,d,s)—C-71
 INTERCONTINENTAL RELEASING CORP. (p)—C-71

INTERMEDIA ARTS MINNESOTA (p)—C-71
 INTERNATIONAL TELE-FILM ENTERPRISES LTD. (d)—C-72
 INTERNATIONAL TELEVISION FILM DISTRIBUTING CO. (d)—C-72
 INTERVISION INC. (d)—C-72
 ITC ENTERTAINMENT GROUP (d)—C-72
 J.E.D. PRODUCTIONS CORP. (d)—C-72
 GORDON JONES PROGRAMMING (d)—C-73
 KAMEN AUDIO PRODUCTIONS INC. (p)—C-73
 M. A. KEMPNER INC. (d)—C-73
 KING WORLD PRODUCTIONS (d)—C-73
 KUSHNER LOCKE CO. INC. (p & d)—C-73
 LBS COMMUNICATIONS INC. (d)—C-74
 LILAC PRODUCTIONS (p)—C-74
 LONDON FILMS (p & d)—C-74
 M&M SYNDICATIONS (p)—C-75
 EDDY MANSON PRODUCTIONS INC./MARGERY MUSIC (p)—C-75
 MAYSLES FILMS INC. (p & d)—C-75
 MCA TV INTERNATIONAL (d)—C-75
 MEDALLION TELEVISION ENTERPRISES INC. (D)—C-75
 MEDIA HOME ENTERTAINMENT INC. (d)—C-75
 MG/PERIN INC. (d)—C-76
 WARREN MILLER ENTERTAINMENT (p & d & s)—C-76
 MIRACLE FILMS (p & d)—C-76
 MORRIS VIDEO (d)—C-77
 MOVIECRAFT INC. (d & s)—C-77
 MULLER MEDIA INC. (d)—C-77
 NBC ENTERPRISES INC. (p & d)—C-78
 NEW CENTURY TELECOMMUNICATIONS (d)—C-78
 NEW WORLD TELEVISION (d)—C-78
 NIPPON ANIMATION CO. (p)—C-78
 OLYMPUS TELEVISION INC. (d & s)—C-79
 ORBIS COMMUNICATIONS INC. (d)—C-79
 TOM PARKER MOTION PICTURES (p & d)—C-79
 PATHE COMMUNICATIONS CORP. (p & d & s)—C-79
 PEARSON INTERNATIONAL INC. (d)—C-80
 POWDERMOON PRODUCTIONS (d)—C-80
 PRIMEDIA PRODUCTIONS LTD. (p)—C-80
 PROGRAM MARKETING ASSOCIATES INC. (d & s)—C-80
 PUBLIC BROADCAST MARKETING INC. (s)—C-82
 PUNCH FILMS INC. (p)—C-81
 QUARTET INTERNATIONAL INC. (p & d)—C-81
 REEL MOVIES INTERNATIONAL (p & d & s)—C-81
 RIVIERA PRODUCTIONS (p)—C-82
 RKO PICTURES (p)—C-82
 ROCK SOLID PRODUCTIONS (p)—C-82
 THE PETER RODGERS ORGANIZATION LTD. (d & s)—C-82
 RICHARD H. ROFFMAN ASSOCIATES (p)—C-82
 GLENN ROLAND FILMS (p & d)—C-82
 SAGE ENTERTAINMENT ENTERPRISES CORP. (p & d)—C-82
 SFM MEDIA CORP. (d)—C-83
 SILVERBACH-LAZARUS GROUP (s)—C-83
 SPIRITUAL WORLD NETWORK (p & d)—C-83
 SUDBOROUGH PRODUCTIONS (p)—C-84
 TAPE-FILM INDUSTRIES (d)—C-84
 TELEMEDIA (p & d & s)—C-84
 TELEVENTURES (d & s)—C-85
 TELEVISION INTERAMERICANA S.A. (d)—C-102
 THE TELEVISION SYNDICATION CO. INC. (s)—C-85
 THINK ENTERTAINMENT (p)—C-85
 TROMA INC. (p & d & s)—C-86
 TWENTIETH CENTURY-FOX TELEVISION (p & d)—C-86
 TWENTIETH CENTURY FOX TV INTERNATIONAL INC. (d)—C-86
 UNIFILM INTERNATIONAL CO. (p & d)—C-86
 UNUSUAL FILMS (p & d)—C-87

UPA PRODUCTIONS OF AMERICA (d)—C-87
 VIACOM INTERNATIONAL INC. (p & d & s)—C-87
 VIDEO-CINEMA FILMS INC. (d)—C-87
 VIDISTRIB INC. (d)—C-88
 VIVA TELEVISION (d)—C-88
 WALT DISNEY COMPANY (p & d)—C-88
 WALT DISNEY STUDIOS (p & d)—C-88
 WARNER BROTHERS TELEVISION DISTRIBUTION (p & d)—C-88
 WEISS GLOBAL ENTERPRISES (p & d)—C-89
 WORLDVISION ENTERPRISES INC. (d)—C-89
 WW ENTERTAINMENT (d)—C-90

0610-0360

—motion picture shorts

ALL MEDIA ENTERPRISES PTY. LTD. (d)—C-58
 BANDELIER INC. (p)—C-60
 ROBERT BARON & ASSOCIATES (p)—C-60
 THE BIG FIGHTS INC. (p & d)—C-60
 BIJOU PRODUCTIONS (p & d)—C-61
 BUZZCO ASSOCIATES INC. (p)—C-61
 CABLE FILMS & CABLE VIDEO (d)—C-61
 CATALYST PRODUCTION SERVICES (p)—C-62
 CBC ENTERPRISES (d)—C-62
 CINE SOURCE (d)—C-63
 CLASSIC ENTERTAINMENT PRODUCTIONS (d)—C-63
 COE FILM ASSOCIATES INC. (d)—C-63
 THOMAS CRAVEN FILM CORP. (p)—C-64
 CRYSTAL PICTURES INC. (d & s)—C-65
 D & R ANIMATION (p)—C-65
 DAP TV ASSOCIATES (p)—C-65
 HAL DENNIS PRODUCTIONS (p & d)—C-65
 DISCOVERY PRODUCTIONS (p)—C-65
 DIXIE ENTERTAINMENT PRODUCTIONS INC. (p & d)—C-65
 MICHAEL DUNN PRODUCTIONS (p)—C-66
 EXCEL TELEMEDIA INTERNATIONAL CORP. (d & s)—C-67
 FILMFAIR COMMUNICATIONS (p & d)—C-67
 FILMLIFE INC./FORTRESS FILM DEPOSITORY (p & d)—C-67
 FILMS FOR EDUCATORS/FILMS FOR TELEVISION (p & d)—C-67
 FILMS INC. (d)—C-67
 FILMS OF INDIA (p & d)—C-67
 FILMWORLD TELEVISION INC. (d)—C-67
 FOX/LORBER ASSOCIATES (p & d & s)—C-68
 FREMANTLE INTERNATIONAL INC./TALBOT TELEVISION LTD. (d)—C-68
 GRAY-SCHWARTZ ENTERPRISES INC. (d)—C-69
 THE ART GREENFIELD CO. (d)—C-69
 LARRY HARMON PICTURES CORP. (d)—C-70
 HOLLYWOOD NEWSREEL SYNDICATE INC. (p & d)—C-71
 INTERNATIONAL TELE-FILM ENTERPRISES LTD. (d)—C-72
 INTERVISION INC. (d)—C-72
 KAMEN AUDIO PRODUCTIONS INC. (p)—C-73
 WALTER J. KLEIN CO. LTD. (p)—C-73
 GENE LESTER PRODUCTIONS (d)—C-74
 LILAC PRODUCTIONS (p)—C-74
 LINSMAN FILM (p)—C-74
 EDDY MANSON PRODUCTIONS INC./MARGERY MUSIC (p)—C-75
 MARATHON INTERNATIONAL PRODUCTIONS (p)—C-75
 MCGUANE STUDIO INC. (p)—C-75
 METROWEST COMMUNICATIONS GROUP (p & d)—C-98
 WARREN MILLER ENTERTAINMENT (p & d & s)—C-76
 MORRIS VIDEO (d)—C-77

MOVIECRAFT INC. (d & s)—C-77
 MSS MODERN SATELLITE SERVICES (d)—C-77
 MULLER MEDIA INC. (p & d)—C-77
 NEW VISIONS INC. (p & d)—C-78
 NFL FILMS INC. (p)—C-78
 PANTOMIME PICTURES INC. (p)—C-79
 TOM PARKER MOTION PICTURES (d)—C-79
 POINT OF VIEW PRODUCTIONS (p & d)—C-80
 PROGRAM MARKETING ASSOCIATES INC. (d & s)—C-80
 PUNCH FILMS INC. (p)—C-81
 PYRAMID FILMS CORP. (d)—C-81
 REPUBLIC PICTURES CORP. (d)—C-81
 ROCK SOLID PRODUCTIONS (p)—C-82
 RICHARD H. ROFFMAN ASSOCIATES (p)—C-82
 GLENN ROLAND FILMS (p & d)—C-82
 ROYAL COMMUNICATIONS INTERNATIONAL (d)—C-82
 SPIRITUAL WORLD NETWORK (p & d)—C-83
 TAPE-FILM INDUSTRIES (d)—C-84
 TELEMEDIA (p & d & s)—C-84
 TELEVISION INTERAMERICANA S.A. (d)—C-102
 UNUSUAL FILMS (p & d)—C-87
 UPA PRODUCTIONS OF AMERICA (p & d)—C-87
 WALT DISNEY STUDIOS (p & d)—C-88
 WARNER BROTHERS TELEVISION DISTRIBUTION (p & d)—C-88
 WEISS GLOBAL ENTERPRISES (p & d)—C-89
 WESTON WOODS STUDIOS INC. (p & d)—C-89

0610-0380

—music

ADLER VIDEO MARKETING LTD. (d)—C-58
 AGE OF ENLIGHTENMENT VIDEO PRODUCTIONS (p & d & s)—C-58
 ALL MEDIA ENTERPRISES PTY. LTD. (d)—C-58
 AMERICAN PROGRAMS INTERNATIONAL (d)—C-59
 ANIFORMS INC. (p)—C-59
 BAVARIA FILM GmbH (p & d)—C-60
 BMG MUSIC PUBLISHING CANADA INC. (p)—C-61
 BONNEVILLE MEDIA COMMUNICATIONS (p)—C-61
 BRAVERMAN PRODUCTIONS INC. (p)—C-61
 CATALYST PRODUCTION SERVICES (p)—C-62
 CBC ENTERPRISES (d)—C-62
 CIANI/MUSICA INC. (p)—C-63
 CINE SOURCE (d)—C-63
 DICK CLARK PRODUCTIONS INC. (p)—C-63
 COE FILM ASSOCIATES INC. (d)—C-63
 COMPRO PRODUCTIONS (p)—C-64
 COMSAT VIDEO ENTERPRISES (d)—C-94
 CRYSTAL PICTURES INC. (d & s)—C-65
 CYCLE SAT (p & d)—C-65
 JERRY DEXTER PROGRAM SYNDICATION (s)—C-65
 DIXIE ENTERTAINMENT PRODUCTIONS INC. (p & d)—C-65
 DRAKE-CHENAULT (s)—C-95
 OON ELLIOTT PRODUCTIONS (p)—C-66
 ELLIS ENTERPRISES (d)—C-66
 ENTERTAINMENT PROGRAMMING SERVICES LTD. (d)—C-66
 FILMWORLD TELEVISION INC. (d)—C-67
 FIRST FILM AND TAPE INC. (p)—C-68
 FRANK GARI PRODUCTIONS INC. (p & d)—C-95, C-68
 GRANADA TELEVISION INTERNATIONAL LTD. (d)—C-69
 THE ART GREENFIELD CO. (d)—C-69
 ALFRED HABER INC. (p & d)—C-70
 HARMONY GOLD USA INC. (p & d)—C-70
 THE INDEPENDENT GROUP OF COS. INC. (p & d)—C-96
 I.N.I. ENTERTAINMENT GROUP INC. (d,s)—C-71
 IBS/INTERNATIONAL BROADCAST SYSTEMS LTD. (d)—C-72
 INTERNATIONAL BROADCAST SYSTEMS INC. (d)—C-97
 INTERNATIONAL TELE-FILM ENTERPRISES LTD. (d)—C-72
 INTERVISION INC. (d)—C-72
 KAMEN AUDIO PRODUCTIONS INC. (p & d)—C-73
 WALTER J. KLEIN CO. LTD. (p)—C-73
 KULTUR INTERNATIONAL FILMS INC. (d)—C-73
 LBS COMMUNICATIONS INC. (d)—C-74
 LeSEA BROADCASTING NETWORK (p)—C-74
 LIONHEART TELEVISION INTERNATIONAL (d)—C-74
 LOOK & CO. (p & d & s)—C-74
 MAJESTIC ENTERTAINMENT INC. (d & s)—C-74
 M&M SYNDICATIONS (p & d & s)—C-75
 EDDY MANSON PRODUCTIONS INC./MARGERY MUSIC (p & d)—C-75
 MARATHON INTERNATIONAL PRODUCTIONS (p)—C-75
 MCGUANE STUDIO INC. (p)—C-75
 METROWEST COMMUNICATIONS GROUP INC. (p)—C-76
 MORRIS VIDEO (p & d)—C-77
 MULLER MEDIA INC. (d)—C-77
 NBC ENTERPRISES INC. (p & d)—C-78
 NCTV, NATIONAL COLLEGE TELEVISION (p & d)—C-78
 NETWORK MUSIC INC. (p & d & s)—C-78
 NORTHWESTERN INC. (p)—C-78
 NVC ARTS (p & d)—C-78
 ORBIS COMMUNICATIONS INC. (d)—C-79
 JIM OWENS & ASSOCIATES INC. (p)—C-79
 TOM PARKER MOTION PICTURES (d)—C-79
 PEARSON INTERNATIONAL INC. (d)—C-80
 PETERS PRODUCTIONS (p & d)—C-80
 REEL MOVIES INTERNATIONAL (p & d & s)—C-81
 THE PETER RODGERS ORGANIZATION LTD. (d & s)—C-82
 RICHARD H. ROFFMAN ASSOCIATES (p)—C-82
 GLENN ROLAND FILMS (p & d)—C-82
 ROWE INTERNATIONAL INC. (d)—C-82
 SCANLINE VIDEO (p)—C-82
 SILVERSPUR SYNDICATION INC. (d)—C-83
 62nd STREET PRODUCTIONS (p)—C-83
 SKAGGS TELECOMMUNICATIONS SERVICE (p)—C-83
 SPIRITUAL WORLD NETWORK (p & d)—C-83
 SPR NEWS SOURCE INC. (s)—C-84
 STREETERVILLE PRODUCTIONS (p)—C-84
 SUBBOROUGH PRODUCTIONS (p)—C-84
 TAPE-FILM INDUSTRIES (d)—C-84
 TELEVISION INTERAMERICANA S.A. (d)—C-102
 TELEVISION LATINA INC. (d)—C-85
 THE TELEVISION SYNDICATION CO. INC. (s)—C-85
 UNION SYNDICALE DE LA PRODUCTION (p)—C-86
 VALENTINO MUSIC LIBRARY (p & d)—C-87
 VIACOM INTERNATIONAL INC. (p & d & s)—C-87
 VIDEOWORKS (p & d)—C-88
 VISUAL PRODUCTIONS '80 LTD. (p & d)—C-88
 VIVA TELEVISION (d)—C-88
 WARNER/LEVINSON CORP. (p & d)—C-89
 WHITE PRODUCTION ARCHIVES INC. (p & d)—C-89
 SID WOLOSCH INC. (p)—C-89
 WTTW CHANNEL 11/ENTERPRISES GROUP (p & d)—C-90

0610-0400

—newsreels

ABN/FOCAL POINT TV NEWS NETWORK (p & d)—C-58
 AMERICAN PROGRAMS INTERNATIONAL (d)—C-59
 CABLE FILMS & CABLE VIDEO (d)—C-61
 CATALYST PRODUCTION SERVICES (p)—C-62
 CLASSIC ENTERTAINMENT PRODUCTIONS (d)—C-63
 ENTERTAINMENT PROGRAMMING SERVICES LTD. (d)—C-66
 EYE CONTACT INC. (p & d)—C-67
 FILMLIFE INC./FORTRESS FILM DEPOSITORY (p & d)—C-67
 GANNETT PRODUCTION SERVICES/KUSA-TV (p)—C-68
 GRAY-SCHWARTZ ENTERPRISES INC. (d)—C-69
 GROUP W NEWS SERVICES (p)—C-70
 HEARST ENTERTAINMENT (d)—C-71
 GENE LESTER PRODUCTIONS (d)—C-74
 MARATHON INTERNATIONAL PRODUCTIONS (p)—C-75
 MEDIALINK (d)—C-75
 NAVY BROADCASTING SERVICE/NAVY NEWS THIS WEEK (p)—C-77
 NAVY OFFICE OF INFORMATION (OI-03) (d)—C-78
 NBC ENTERPRISES INC. (p & d)—C-78
 ROCK SOLID PRODUCTIONS (p)—C-82
 SPIRITUAL WORLD NETWORK (p & d)—C-83
 SPORTLITE FILMS/VIDEO (d)—C-83
 STERLING COMMUNICATIONS (p)—C-84
 TAPE-FILM INDUSTRIES (d)—C-84

0610-0420

—open-end film commercials (made for TV)

ABN/FOCAL POINT TV NEWS NETWORK (p & d)—C-58
 ACADEMY FILM PRODUCTIONS INC. (p)—C-58
 ADVERTISERS BROADCASTING CO. (p)—C-58
 ANIMART FX (p & d)—C-59
 BANDELIER INC. (p)—C-60
 BMG MUSIC PUBLISHING CANADA INC. (p)—C-61
 BONNEVILLE MEDIA COMMUNICATIONS (p & d)—C-61
 BRAVERMAN PRODUCTIONS INC. (p)—C-61
 BUZZCO ASSOCIATES INC. (p)—C-61
 CAMRAC STUDIOS (p & d)—C-62
 CATALYST PRODUCTION SERVICES (p)—C-62
 CHRISTIAN TELEVISION NETWORK (p & d)—C-63
 CINECRAFT INC. (p & d)—C-63
 MICHAEL DUNN PRODUCTIONS (p)—C-66
 GANNETT PRODUCTION SERVICES/KUSA-TV (p)—C-68
 FRANK GARI PRODUCTIONS INC. (p)—C-68
 JEFF GOLD PRODUCTIONS INC. (p)—C-69
 IRIS FILMS INC. (p)—C-72
 KAMEN AUDIO PRODUCTIONS INC. (p)—C-73
 K & H PRODUCTIONS INC. (p)—C-73
 LeSEA BROADCASTING NETWORK (p)—C-74
 LIGHTSCAPE PRODUCTIONS INC. (p & d)—C-74
 LOEBEL-McAWARD PRODUCTIONS INC. (p)—C-74
 MAYSLER FILMS INC. (p)—C-75
 MCGUANE STUDIO INC. (p)—C-75
 METROWEST COMMUNICATIONS GROUP (p & d)—C-98
 METROWEST COMMUNICATIONS GROUP INC. (p & d)—C-76

SERVICES—0600

MINCEY PRODUCTIONS INC. (p)—C-76
NCTV, NATIONAL COLLEGE TELEVISION (p & d)—C-78
NEW VISIONS INC. (p & d)—C-78
PANTOMIME PICTURES INC. (p)—C-79
ROCK SOLID PRODUCTIONS (p)—C-82
GLENN ROLAND FILMS (p & d)—C-82
62nd STREET PRODUCTIONS (p)—C-83
SKAGGS TELECOMMUNICATIONS SERVICE (p)—C-83
SPORTLITE FILMS/VIDEO (d)—C-83
TANNEBRINE ROSE ASSOC. INC. (p)—C-84
TAPE-FILM INDUSTRIES (d)—C-84
TECHNISONIC STUDIOS INC. (p)—C-84
TPC COMMUNICATIONS INC. (d)—C-85
TRIO VISUAL EFFECTS (p)—C-86
VIDEO WEST (p)—C-88

0610-0440

—pay cable

ABN/FOCAL POINT TV NEWS NETWORK (p & d)—C-58
ACAMA FILMS (d)—C-58
ALMI PICTURES INC. (d & s)—C-59
BEST FILM & VIDEO CORP. (p & d)—C-60
BRAVERMAN PRODUCTIONS INC. (p)—C-61
CABLE FILMS & CABLE VIDEO (d)—C-61
CASABLANCA IV (d)—C-62
CBC ENTERPRISES (d)—C-62
CINE SOURCE (d)—C-63
DICK CLARK PRODUCTIONS INC. (p)—C-63
COE FILM ASSOCIATES INC. (d)—C-63
COMMUNICATIONS INC. (p)—C-64
COMSAT VIDEO ENTERPRISES (d)—C-94
CORI FILMS INTERNATIONAL (d)—C-64
CRYSTAL PICTURES INC. (d & s)—C-65
DIXIE ENTERTAINMENT PRODUCTIONS INC. (p & d)—C-65
DLT ENTERTAINMENT LTD. (d)—C-65
ENTERTAINMENT PROGRAMMING SERVICES LTD. (d)—C-66
EURAMCO INTERNATIONAL INC. (d)—C-66
EXCEL TELEMEDIA INTERNATIONAL CORP. (d & s)—C-67
FILMWORLD TELEVISION INC. (d)—C-67
FIRST FILM AND TAPE INC. (p)—C-68
FOUR STAR INTERNATIONAL INC. (d)—C-68
FOX/LORBER ASSOCIATES (p & d & s)—C-68
FREMANTLE INTERNATIONAL INC./TALBOT TELEVISION LTD. (d)—C-68
GANNETT PRODUCTION SERVICES/KUSA-TV (p)—C-68
THE SAMUEL GOLDWYN TELEVISION CO. (p & d)—C-69
GOULD ENTERTAINMENT CORP. (d)—C-69
GRANADA TELEVISION INTERNATIONAL LTD. (d)—C-69
THE ART GREENFIELD CO. (d)—C-69
HARMONY GOLD USA INC. (d)—C-70
HEARST ENTERTAINMENT (d)—C-71
HEMDALE FILM CORP. (d)—C-71
HERITAGE ENTERTAINMENT INC. (d)—C-71
INTERCONTINENTAL RELEASING CORP. (p)—C-71
IBS/INTERNATIONAL BROADCAST SYSTEMS LTD. (d)—C-72
INTERNATIONAL BROADCAST SYSTEMS INC. (d)—C-97
INTERNATIONAL TELE-FILM ENTERPRISES LTD. (d)—C-72
JERROLD COMMUNICATIONS, GENERAL INSTRUMENT (d)—C-140
KAMEN AUDIO PRODUCTIONS INC. (p)—C-73
M. A. KEMPNER INC. (d)—C-73
KUSHNER LOCKE CO. INC. (p & d)—C-73
LONDON FILMS (p & d)—C-74
MAJOR LEAGUE BASEBALL PRODUCTIONS (p)—C-74

EDDY MANSON PRODUCTIONS INC./MARGERY MUSIC (p)—C-75
McGUANE STUDIO INC. (p)—C-75
MEDIACAST TELEVISION ENTERTAINMENT LTD. (p)—C-75
MG/PERIN INC. (d)—C-76
WARREN MILLER ENTERTAINMENT (p)—C-76
MINCEY PRODUCTIONS INC. (p)—C-76
MIRACLE FILMS (d)—C-76
MOFFITT-LEE PRODUCTIONS (p)—C-77
MORRIS VIDEO (p & d)—C-77
MULLER MEDIA INC. (d)—C-77
NBC ENTERPRISES INC. (p & d)—C-78
NEW CENTURY TELECOMMUNICATIONS (d)—C-78
NEW VISIONS INC. (p & d)—C-78
NFL FILMS INC. (p)—C-78
NOVA COMMUNICATIONS (p)—C-78
PANTOMIME PICTURES INC. (p)—C-79
TOM PARKER MOTION PICTURES (d)—C-79
PATHE COMMUNICATIONS CORP. (p & d & s)—C-79
PEARSON INTERNATIONAL INC. (d)—C-80
ALVIN H. PERLMUTTER INC. (p)—C-80
PHOENIX/BFA FILMS & VIDEO INC. (p & d)—C-80
POINT OF VIEW PRODUCTIONS (p & d)—C-80
PROGRAM MARKETING ASSOCIATES INC. (d & s)—C-80
PROSERV TELEVISION (p & d)—C-99
PYRAMID FILMS CORP. (d)—C-81
REEL MOVIES INTERNATIONAL (d & s)—C-81
ROCK SOLID PRODUCTIONS (p)—C-82
GLENN ROLAND FILMS (p & d)—C-82
ROYAL COMMUNICATIONS INTERNATIONAL (d)—C-82
SAGE ENTERTAINMENT ENTERPRISES CORP. (d)—C-82
SCANLINE VIDEO (p)—C-82
SCHIFF-JONES LTD. (p & d)—C-82
SILVERBACH-LAZARUS GROUP (s)—C-83
SPIRITUAL WORLD NETWORK (p & d)—C-83
STERLING COMMUNICATIONS (p)—C-84
TAPE-FILM INDUSTRIES (d)—C-84
TELEMOUNT PICTURES INC. (p & d)—C-84
THE TELEVISION DISTRIBUTION CO. INC. (p & d)—C-85
TELEVISION INTERAMERICANA S.A. (d)—C-102
THINK ENTERTAINMENT (p)—C-85
TROMA INC. (d)—C-86
TWENTIETH CENTURY-FOX TELEVISION (p & d)—C-86
UNIFILM INTERNATIONAL CO. (d)—C-86
UPA PRODUCTIONS OF AMERICA (d)—C-87
VEGA ASSOCIATES INC. (p)—C-103
VIACOM INTERNATIONAL INC. (p & d)—C-87
VIDEO-CINEMA FILMS INC. (d)—C-87
VIDEO WEST (p)—C-88
VIDEOWORKS (p & d)—C-88
VIVA TELEVISION (d)—C-88
WARNER BROTHERS TELEVISION DISTRIBUTION (p & d)—C-88
WEISS GLOBAL ENTERPRISES (p & d)—C-89
WESTERN INTERNATIONAL SYNDICATION (d & s)—C-89
WHITE PRODUCTION ARCHIVES INC. (p & d)—C-89
WORLDVISION ENTERPRISES INC. (d)—C-89
WORLD WRESTLING FEDERATION (p & d)—C-90
WTTW CHANNEL 11/ENTERPRISES GROUP (p & d)—C-90
WW ENTERTAINMENT (p & d)—C-90

0610-0460

—radio, syndicated

ABN/FOCAL POINT TV NEWS NETWORK (p & d)—C-58
THE AMERICAN JEWISH COMMITTEE (p & d)—C-59
ASSOCIATED PRESS (p & d)—C-59
AUDIO-TV FEATURES INC. (p & d)—C-60
BIZNET (p & d)—C-61
BONNEVILLE MEDIA COMMUNICATIONS (p & d)—C-61
BRITISH INFORMATION SERVICES (p & d & s)—C-61
BROADCAST NEWS LTD. (p & d)—C-61
THE CHRISTOPHERS INC. (p & d)—C-63
CHURCH FEDERATION OF GREATER INDIANAPOLIS (d)—C-63
DICK CLARK PRODUCTIONS INC. (p)—C-63
DAY OF DISCOVERY (p & d)—C-65
DOW JONES BROADCASTING/WALL STREET JOURNAL TV (p & s)—C-65
DRAKE-CHENault (s)—C-95
ENVOY PRODUCTIONS INC. (p & s)—C-66
FILMWORLD TELEVISION INC. (d)—C-67
GROUP W PRODUCTIONS (s)—C-70
THE INDEPENDENT GROUP OF COS. INC. (p & d)—C-96
LBS COMMUNICATIONS INC. (p & d)—C-74
LIGHTSCAPE PRODUCTIONS INC. (p & d)—C-74
MAJOR LEAGUE BASEBALL PRODUCTIONS (p)—C-74
CHARLES MICHELSON INC. (p & d)—C-76
MIGHTY MINUTE PROGRAMS (d)—C-76
MORRIS VIDEO (p & d)—C-77
NAVY OFFICE OF INFORMATION (OI-03) (d)—C-78
NBC ENTERPRISES INC. (p & d)—C-78
NETWORK MUSIC INC. (p & d & s)—C-78
ALVIN H. PERLMUTTER INC. (p)—C-80
PETERS PRODUCTIONS (p & d)—C-80
RAYCOM SPORTS & ENTERTAINMENT (p & d)—C-81
GLENN ROLAND FILMS (p & d)—C-82
SACRED HEART PROGRAM INC. (p & d)—C-82
SPIRITUAL WORLD NETWORK (p & d)—C-83
STREETERVILLE PRODUCTIONS (p)—C-84
TAPE-FILM INDUSTRIES (d)—C-84
TECHNISONIC STUDIOS INC. (p)—C-84
TRACO ADVERTISING INC. (s)—C-85
TV HORIZONS (s)—C-86
UNITED PRESS INTERNATIONAL (d)—C-87

0610-0480
—religious

ALL MEDIA ENTERPRISES PTY. LTD. (d)—C-58
AWARD FILMS/VIDEO (d)—C-60
BAUMANN BIBLE TELECASTS (p & d)—C-60
BONNEVILLE MEDIA COMMUNICATIONS (p & d)—C-61
BROADCAST NEWS & PRODUCTION (p & d)—C-61
CATHEDRAL FILMS (p & d)—C-62
CHRISTIAN TELEVISION NETWORK (p & d)—C-63
THE CHRISTOPHERS INC. (p & d)—C-63
CHURCH FEDERATION OF GREATER INDIANAPOLIS (d)—C-63
THOMAS CRAVEN FILM CORP. (p)—C-64
CRYSTAL PICTURES INC. (p)—C-65
DAY OF DISCOVERY (p & d)—C-65
ENVOY PRODUCTIONS INC. (p & s)—C-66
EURAMCO INTERNATIONAL INC. (d)—C-66
FAMILY FILMS (p & d)—C-67
FAMILY THEATER INC. (p & d)—C-67
FILMS AFIELD (p & d)—C-67
GOSPEL FILMS INC. (p & d)—C-69
THE ART GREENFIELD CO. (d)—C-69

IBS/INTERNATIONAL BROADCAST SYSTEMS LTD. (d)—C-72
INTERNATIONAL BROADCAST SYSTEMS INC. (d)—C-97
INTERNATIONAL TELE-FILM ENTERPRISES LTD. (d)—C-72
WALTER J. KLEIN CO. LTD. (p)—C-73
LeSEA BROADCASTING NETWORK (p)—C-74
MENNONITE MEDIA SERVICES (d)—C-76
METROWEST COMMUNICATIONS GROUP INC. (p)—C-76
MODE 2 PRODUCTIONS INC. (p)—C-77
MORMON NEWS SERVICE (d)—C-77
NBC ENTERPRISES INC. (p & d)—C-78
NBC INTERNATIONAL LTD. (d)—C-78
NOVA COMMUNICATIONS (p)—C-78
PANTOMIME PICTURES INC. (p)—C-79
PAULIST PRODUCTIONS (p & d)—C-80
PEARSON INTERNATIONAL INC. (d)—C-80
PHOENIX/BFA FILMS & VIDEO INC. (p & d)—C-80
THE PETER RODGERS ORGANIZATION LTD. (d & s)—C-82
RICHARD H. ROFFMAN ASSOCIATES (p)—C-82
SACRED HEART PROGRAM INC. (p & d)—C-82
ROBERT SCHULLER MINISTRIES (p)—C-82
SPIRITUAL WORLD NETWORK (p & d)—C-83
STERLING COMMUNICATIONS (p)—C-84
TECHNISONIC STUDIOS INC. (p)—C-84
TELE-MISSIONS INTERNATIONAL INC./FAITH-ON-FOCUS PRODUCTIONS (p & d)—C-84
TELEVISION INTERAMERICANA S.A. (d)—C-102
TPC COMMUNICATIONS INC. (d)—C-85
TRACO ADVERTISING INC. (p & d & s)—C-85
UNITED METHODIST COMMUNICATIONS (p & d)—C-86
UNUSUAL FILMS (p & d)—C-87
WEISS GLOBAL ENTERPRISES (p & d)—C-89
WORLDVISION ENTERPRISES INC. (d)—C-89

0610-0500

—slide film commercials

ABN/FOCAL POINT TV NEWS NETWORK (p & d)—C-58
ALLEGRO PRODUCTIONS INC. (p)—C-59
AWARD FILMS/VIDEO (d)—C-60
CINECRAFT INC. (p & d)—C-63
COMMUNICATIONS INC. (p)—C-64
CAL DUNN STUDIOS INC. (p)—C-66
EYE CONTACT INC. (p)—C-67
FILMS FOR EDUCATORS/FILMS FOR TELEVISION (p & d)—C-67
METROWEST COMMUNICATIONS GROUP (p & d)—C-98
NORTHWESTERN INC. (p)—C-78
GLENN ROLAND FILMS (p & d)—C-82
SPORTLITE FILMS/VIDEO (d)—C-83
HACK SWAIN PRODUCTIONS INC. (p)—C-84
TAPE-FILM INDUSTRIES (d)—C-84
TECHNISONIC STUDIOS INC. (p)—C-84
WINDSOR VIDEO (p)—C-89

0610-0520

—slides & balloons (telops)

ABN/FOCAL POINT TV NEWS NETWORK (p & d)—C-58
ANIFORMS INC. (p)—C-59
CINECRAFT INC. (p & d)—C-63
FILMS FOR EDUCATORS/FILMS FOR TELEVISION (p & d)—C-67

NAVY OFFICE OF INFORMATION (OI-03)
(d)—C-78
STREETVILLE PRODUCTIONS (p &
d)—C-84
TAPE-FILM INDUSTRIES (d)—C-84

0610-0525**—Spanish language programming**

AGENCY FOR INSTRUCTIONAL TECHNOLOGY
(d)—C-58
AGE OF ENLIGHTENMENT VIDEO PRODUC-
TIONS (p & d & s)—C-58
BANDELIER INC. (p)—C-60
BRITISH INFORMATION SERVICES (p & d &
s)—C-61
CATALYST PRODUCTION SERVICES (p)—C-62
CHILDREN'S TELEVISION WORKSHOP (p &
d)—C-63
CRYSTAL PICTURES INC. (d & s)—C-65
JERRY DEXTER PROGRAM SYNDICATION
(s)—C-65
EXCEL TELEMEDIA INTERNATIONAL CORP.
(d & s)—C-67
FOX/LORBER ASSOCIATES (p & d & s)—C-68
GLOBAL VISION GROUP (d)—C-69
I.N.I. ENTERTAINMENT GROUP INC.
(p,d,s)—C-71
IBS/INTERNATIONAL BROADCAST SYSTEMS
LTD. (d)—C-72
INTERNATIONAL BROADCAST SYSTEMS INC.
(d)—C-97
INTERVISION INC. (d)—C-72
WALTER J. KLEIN CO. LTD. (p)—C-73
M. I. PRODUCTIONS INC. (p & d)—C-76
MOVIECRAFT INC. (p & d & s)—C-77
REEL MOVIES INTERNATIONAL (d & s)—C-81
THE PETER RODGERS ORGANIZATION LTD.
(d & s)—C-82
SATELLITE SYSTEMS OF BREVARD
(d)—C-153
SILVERBACH-LAZARUS GROUP (s)—C-83
SPANISH TELEVISION SERVICES INC.
(d)—C-83
SPIRITUAL WORLD NETWORK (p & d)—C-83
TELEMEDIA (d)—C-84
TELEMUNDO GROUP INC. (p & d)—C-84
TELEVISION INTERAMERICANA S.A.
(d)—C-102
TELEVISION LATINA INC. (d)—C-85
UNIVISION (d)—C-87
UPA PRODUCTIONS OF AMERICA (d)—C-87
VIACOM INTERNATIONAL INC. (p)—C-87
WESTERN INTERNATIONAL SYNDICATION (d
& s)—C-89
WORLD WIDE BINGO (p)—C-89

0610-0530**—sports**

AP NEWS PLUS, AP BUSINESS PLUS & AP
SPORTS (p)—C-59
BROADCAST NEWS & PRODUCTION
(p)—C-61
CATALYST PRODUCTION SERVICES (p)—C-62
COMSAT VIDEO ENTERPRISES (d)—C-94
CTV TELEVISION NETWORK (p)—C-65
DYNOCOM PRODUCTIONS (p)—C-66
ENTERTAINMENT PROGRAMMING SERVICES
LTD. (d)—C-66
FREEDOM SPORTS NETWORK (p & d &
s)—C-68
GGP SPORTS (p & d & s)—C-69
THE SAMUEL GOLDWYN TELEVISION CO. (d
& s)—C-69
HEMINGWAY BROADCASTING CO. (p &
d)—C-71
IBS/INTERNATIONAL BROADCAST SYSTEMS
LTD. (d)—C-72
INTERNATIONAL BROADCAST SYSTEMS INC.
(d)—C-97
INTERVISION INC. (d)—C-72
JEFFERSON PILOT SPORTS & ENTERTAIN-
MENT (p & d)—C-73

WALTER J. KLEIN CO. LTD. (p)—C-73
M&M SYNDICATIONS (p & d & s)—C-75
MEDIA HOME ENTERTAINMENT INC.
(d)—C-75
WARREN MILLER ENTERTAINMENT (p & d
& s)—C-76
MOVIECRAFT INC. (p & d & s)—C-77
OLYMPUS TELEVISION INC. (d & s)—C-79
THE PHOENIX COMMUNICATIONS GROUP (p
& d & s)—C-80
PROMARK (d)—C-81
PYRAMID FILMS CORP. (d)—C-81
RAYCOM SPORTS & ENTERTAINMENT (p &
d & s)—C-81
REEL MOVIES INTERNATIONAL (d & s)—C-81
THE PETER RODGERS ORGANIZATION LTD.
(d & s)—C-82
SILVERSPUR SYNDICATION INC. (d)—C-83
SPORTLITE FILMS/VIDEO (d)—C-83
SPORTS LEGENDS INC./BERL ROTFELD PRO-
DUCTIONS (p & d)—C-84
SPR NEWS SOURCE INC. (s)—C-84
THE TELEVISION SYNDICATION CO. INC.
(s)—C-85
TV HORIZONS (s)—C-86
VIACOM INTERNATIONAL INC. (p & d)—C-87
VITT MEDIA INTERNATIONAL INC. (d &
s)—C-88
WESTERN INTERNATIONAL SYNDICATION (d
& s)—C-89
WORLDWIDE TELEVISION NEWS CORP. (p &
d)—C-90

0610-0540**—stand-alone pay**

BRAVERMAN PRODUCTIONS INC. (p)—C-61
CABLE FILMS & CABLE VIDEO (d)—C-61
COE FILM ASSOCIATES INC. (d)—C-63
COMSAT VIDEO ENTERPRISES (s)—C-94
DIXIE ENTERTAINMENT PRODUCTIONS INC.
(p & d)—C-65
FILMWORLD TELEVISION INC. (d)—C-67
LBS COMMUNICATIONS INC. (d)—C-74
MEDIACAST TELEVISION ENTERTAINMENT
LTD. (p)—C-75
WARREN MILLER ENTERTAINMENT
(p)—C-76
MIRACLE FILMS (d)—C-76
NEW CENTURY TELECOMMUNICATIONS
(d)—C-78
TOM PARKER MOTION PICTURES (d)—C-79
PATHE COMMUNICATIONS CORP. (p & d &
s)—C-79
PEARSON INTERNATIONAL INC. (d)—C-80
PROSEY TELEVISION (p & d)—C-99
GLENN ROLAND FILMS (p & d)—C-82
ROBERT ROSENHEIM ASSOCIATES (s)—C-82
TROMA INC. (d)—C-86

0610-0550**—talk**

BRITISH INFORMATION SERVICES (p & d &
s)—C-61
CTV TELEVISION NETWORK (p)—C-65
DISCOVERY PRODUCTIONS (p)—C-65
EXCEL TELEMEDIA INTERNATIONAL CORP.
(p & d & s)—C-67
INTERVISION INC. (d)—C-72
KING WORLD PRODUCTIONS (d)—C-73
MINCEY PRODUCTIONS INC. (p)—C-76
MULTIMEDIA ENTERTAINMENT (p & s)—C-77
JIM OWENS & ASSOCIATES INC. (p)—C-79
PINNACLE COMMUNICATIONS (p & d &
s)—C-80
SPIRITUAL WORLD NETWORK (p & d)—C-83
THE TELEVISION SYNDICATION CO. INC.
(s)—C-85
VIACOM INTERNATIONAL INC. (p & d &
s)—C-87

Need Broadcast TV or Cable TV Mail Labels From the Factbook?

Call Information Marketing Services
703-821-8130

0610-0555**—travel**

CATALYST PRODUCTION SERVICES (p)—C-62
DISCOVERY PRODUCTIONS (p)—C-65
HARMONY GOLD USA INC. (p & d)—C-70
INTERVISION INC. (d)—C-72
WALTER J. KLEIN CO. LTD. (p)—C-73
WARREN MILLER ENTERTAINMENT (p & d
& s)—C-76
MINCEY PRODUCTIONS INC. (p)—C-76
THE TELEVISION SYNDICATION CO. INC.
(s)—C-85

0610-0560**—TV film/tape series**

ABC DISTRIBUTION CO. (p & d)—C-58
ABN/FOCAL POINT TV NEWS NETWORK (p
& d)—C-58
ACAMA FILMS (d)—C-58
ADLER VIDEO MARKETING LTD. (d)—C-58
AGENCY FOR INSTRUCTIONAL TECHNOLOGY
(p & d)—C-58
AGE OF ENLIGHTENMENT VIDEO PRODUC-
TIONS (p & d & s)—C-58
ALL MEDIA ENTERPRISES PTY. LTD.
(d)—C-58
JEROME BALSAM FILMS INC. (d)—C-60
ROBERT BARDON & ASSOCIATES (p)—C-60
BAVARIA FILM GmbH (p & d)—C-60
BEST FILM & VIDEO CORP. (p & d)—C-60
BIJOU PRODUCTIONS (p & d)—C-61
BRAVERMAN PRODUCTIONS INC. (p)—C-61
BILL BURRUD PRODUCTIONS (p)—C-61
CASABLANCA IV (d)—C-62
CATALYST PRODUCTION SERVICES (p)—C-62
CB COMMUNICATION INC. (d)—C-93
CBC ENTERPRISES (d)—C-62
C. B. DISTRIBUTION CO. (d)—C-62
CHILDREN'S TELEVISION WORKSHOP (p &
d)—C-63
THE CHRISTOPHERS INC. (p & d)—C-63
CHURCH FEDERATION OF GREATER IN-
DIANAPOLIS (d)—C-63
CINACO FILM & TV CO. INC. (p & d)—C-63
CINE SOURCE (d)—C-63
DICK CLARK PRODUCTIONS INC. (p)—C-63
CLASSIC ENTERTAINMENT PRODUCTIONS
(d)—C-63
COE FILM ASSOCIATES INC. (d)—C-63
COLLEGE BOWL CO. INC. (p)—C-63
COLUMBIA PICTURES INTERNATIONAL
TELEVISION (p & d)—C-63
CORAL PICTURES CORP. (d)—C-64
CTV TELEVISION NETWORK (p)—C-65
DAP TV ASSOCIATES (p)—C-65
JERRY DEXTER PROGRAM SYNDICATION
(s)—C-65
DIXIE ENTERTAINMENT PRODUCTIONS INC.
(p & d)—C-65
DLT ENTERTAINMENT LTD. (p & d)—C-65
DYNOCOM PRODUCTIONS (p & d)—C-66
RALPH EDWARDS/STU BILLET PRODU-
CTIONS (p)—C-66
ELLIS ENTERPRISES (d)—C-66
ENTERTAINMENT PROGRAMMING SERVICES
LTD. (d)—C-66
EURAMCO INTERNATIONAL INC. (d)—C-66
EXCEL TELEMEDIA INTERNATIONAL CORP.
(p & d & s)—C-67
EYE CONTACT INC. (p)—C-67
DON FEDDERSON PRODUCTIONS (p)—C-67
FILMS FOR EDUCATORS/FILMS FOR TELEVI-
SION (p & d)—C-67
FILMS INC. (d)—C-67
FILMWORLD TELEVISION INC. (d)—C-67
FIRST FILM AND TAPE INC. (p)—C-68
FOX/LORBER ASSOCIATES (p & d & s)—C-68
FREMANTLE INTERNATIONAL INC./ITALBOT
TELEVISION LTD. (d)—C-68
FRIES DISTRIBUTION CO. (p & d)—C-68
FUNNYWORLD PRODUCTIONS INC. (p &
d)—C-68
GAYNES PRODUCTIONS LTD. (p)—C-68
GOULD ENTERTAINMENT CORP. (d)—C-69
GRANADA TELEVISION INTERNATIONAL LTD.
(d)—C-69
GRAY-SCHWARTZ ENTERPRISES INC.
(d)—C-69
THE ART GREENFIELD CO. (d)—C-69
GUTMAN & GUTMAN INC. (d)—C-70
LARRY HARMON PICTURES CORP. (p &
d)—C-70
HARMONY GOLD USA INC. (p & d)—C-70
HEARST ENTERTAINMENT (p & d)—C-71
HEMDALE FILM CORP. (d)—C-71
INTERNATIONAL PRODUCTION CONSULTANTS
INC. (d & s)—C-72
INTERNATIONAL TELE-FILM ENTERPRISES
LTD. (d)—C-72
INTERVISION INC. (d)—C-72
ITC ENTERTAINMENT GROUP (d)—C-72
J.E.D. PRODUCTIONS CORP. (d)—C-72
GORDON JONES PROGRAMMING (d)—C-73
WALTER J. KLEIN CO. LTD. (p)—C-73
KUSHNER LOCKE CO. INC. (p & d)—C-73
LBS COMMUNICATIONS INC. (d)—C-74
LILAC PRODUCTIONS (p)—C-74
LONDON FILMS (p & d)—C-74
LONDON TELEVISION SERVICE (p & d)—C-74
MAJOR LEAGUE BASEBALL PRODUCTIONS
(p)—C-74
MARATHON INTERNATIONAL PRODUCTIONS
(p & d)—C-75
MCA TV INTERNATIONAL (d)—C-75
McGUANE STUDIO INC. (p)—C-75
METROWEST COMMUNICATIONS GROUP (p
& d)—C-98
METROWEST COMMUNICATIONS GROUP
INC. (p & d)—C-76
MG/PERIN INC. (d)—C-76
MIGHTY MINUTE PROGRAMS (d)—C-76
MINCEY PRODUCTIONS INC. (p)—C-76
MIRACLE FILMS (d)—C-76
MOFFITT-LEE PRODUCTIONS (p)—C-77
MORMON NEWS SERVICE (d)—C-77
MORRIS VIDEO (p & d)—C-77
MOVIECRAFT INC. (p & d & s)—C-77
MSS MODERN SATELLITE SERVICES
(d)—C-77
MULLER MEDIA INC. (p & d)—C-77
MULTIMEDIA ENTERTAINMENT (p & s)—C-77
NBC ENTERPRISES INC. (p & d)—C-78
NBC INTERNATIONAL LTD. (d)—C-78
NCTV, NATIONAL COLLEGE TELEVISION (p
& d)—C-78
NEW VISIONS INC. (p & d)—C-78
NEW WORLD TELEVISION (d)—C-78
NFL FILMS INC. (p & d)—C-78
NOVA COMMUNICATIONS (p)—C-78
OLYMPUS TELEVISION INC. (d & s)—C-79
PANTOMIME PICTURES INC. (p)—C-79
PEARSON INTERNATIONAL INC. (d)—C-80
ALVIN H. PERLMUTTER INC. (p)—C-80
PINNACLE COMMUNICATIONS (p & d &
s)—C-80
PROGRAM MARKETING ASSOCIATES INC. (d
& s)—C-80
PROSEY TELEVISION (p & d)—C-99
PUBLIC BROADCAST MARKETING INC.
(s)—C-52

Now you can have a day-of-publication Electronic Subscription to Communications Daily!

Call **Betty Alvine** at **202-872-9200** for information.

QUARTET INTERNATIONAL INC. (p & d)—C-81
 RAYMOND INTERNATIONAL (d)—C-81
 REEL MOVIES INTERNATIONAL (d & s)—C-81
 REPUBLIC PICTURES CORP. (p & d)—C-81
 RICHSHER PRODUCTIONS LTD. (p)—C-82
 RKO PICTURES (p & d)—C-82
 ROCK SOLID PRODUCTIONS (p)—C-82
 THE ROLAND CO. (p)—C-82
 GLENN ROLAND FILMS (p & d)—C-82
 SACRED HEART PROGRAM INC. (p & d)—C-82
 LOU SCHEIMER PRODUCTIONS (p & d)—C-82
 SEVEN NETWORK AUSTRALIA (d)—C-83
 SFM MEDIA CORP. (d)—C-83
 JOSEPH SIEGMAN INC. (p)—C-83
 SILVERBACH-LAZARUS GROUP (s)—C-83
 SILVERSPUR SYNDICATION INC. (d)—C-83
 SKAGGS TELECOMMUNICATIONS SERVICE (p)—C-83
 THE SME GROUP INC. (p)—C-100
 SPANISH TELEVISION SERVICES INC. (p)—C-83
 SPORTS LEGENDS INC./BERL ROTFELD PRODUCTIONS (p & d)—C-84
 STERLING COMMUNICATIONS (p)—C-84
 MARTHA STUART COMMUNICATIONS INC. (p & d)—C-84
 TAPE-FILM INDUSTRIES (d)—C-84
 THE TEL A CAST GROUP (p & d & s)—C-84
 TELE-MISSIONS INTERNATIONAL INC./FAITH-ON-FOCUS PRODUCTIONS (p & d)—C-84
 TELEMOUNT PICTURES INC. (p & d)—C-84
 THE TELEVISION DISTRIBUTION CO. INC. (p & d)—C-85
 TELEVISION LATINA INC. (d)—C-85
 THE TELEVISION SYNDICATION CO. INC. (s)—C-85
 THINK ENTERTAINMENT (p)—C-85
 TWENTIETH CENTURY-FOX TELEVISION (p & d)—C-86
 TWENTIETH CENTURY FOX TV INTERNATIONAL INC. (p & d)—C-86
 UNION SYNDICALE DE LA PRODUCTION (p)—C-86
 UNITED METHODIST COMMUNICATIONS (p & d)—C-86
 UNIVERSAL TELEVISION (p)—C-87
 UNUSUAL FILMS (p & d)—C-87
 UPA PRODUCTIONS OF AMERICA (d)—C-87
 VICTORY TELEVISION INC. (d)—C-87
 VIDEO WEST (p)—C-88
 VIDEOWORKS (p & d)—C-88
 VISUAL PRODUCTIONS '80 LTD. (p & d)—C-88
 VIVA TELEVISION (d)—C-88
 WALT DISNEY STUDIOS (p & d)—C-88
 WARNER BROTHERS TELEVISION DISTRIBUTION (p & d)—C-88
 WEISS GLOBAL ENTERPRISES (p & d)—C-89
 WESTON WOODS STUDIOS INC. (p)—C-89
 WINDSOR VIDEO (p)—C-89
 WORLDVISION ENTERPRISES INC. (d)—C-89
 WORLD WRESTLING FEDERATION (p & d)—C-90

WTTW CHANNEL 11/ENTERPRISES GROUP (p & d)—C-90
 WW ENTERTAINMENT (p & d)—C-90
 Y & R PROGRAM SERVICES (p & d)—C-90

0610-0580

—theatrical shorts

AWARD FILMS/VIDEO (d)—C-60
 BUZZCO ASSOCIATES INC. (p)—C-61
 CABLE FILMS & CABLE VIDEO (d)—C-61
 COE FILM ASSOCIATES INC. (d)—C-63
 THOMAS CRAVEN FILM CORP. (p)—C-64
 CRYSTAL PICTURES INC. (d & s)—C-65
 D & R ANIMATION (p)—C-65
 DAP TV ASSOCIATES (p)—C-65
 DISCOVERY PRODUCTIONS (p)—C-65
 DIXIE ENTERTAINMENT PRODUCTIONS INC. (p & d)—C-65
 FILMS FOR EDUCATORS/FILMS FOR TELEVISION (p & d)—C-67
 FILMS OF INDIA (p & d)—C-67
 FREMANTLE INTERNATIONAL INC./TALBOT TELEVISION LTD. (d)—C-68
 GANNETT PRODUCTION SERVICES/KUSA-TV (p)—C-68
 INTERNATIONAL TELE-FILM ENTERPRISES LTD. (d)—C-72
 INTERVISION INC. (d)—C-72
 GENE LESTER PRODUCTIONS (d)—C-74
 LILAC PRODUCTIONS (p)—C-74
 MARATHON INTERNATIONAL PRODUCTIONS (p)—C-75
 MCGUANE STUDIO INC. (p)—C-75
 WARREN MILLER ENTERTAINMENT (p & d & s)—C-76
 MOVIECRAFT INC. (d & s)—C-77
 MSS MODERN SATELLITE SERVICES (d)—C-77
 NEW VISIONS INC. (p & d)—C-78
 PANTOMIME PICTURES INC. (p)—C-79
 PHOENIX/BFA FILMS & VIDEO INC. (p & d)—C-80
 POINT OF VIEW PRODUCTIONS (p & d)—C-80
 PROGRAM MARKETING ASSOCIATES INC. (d & s)—C-80
 PUNCH FILMS INC. (p)—C-81
 QUARTET INTERNATIONAL INC. (p & d)—C-81
 REPUBLIC PICTURES CORP. (d)—C-81
 ROCK SOLID PRODUCTIONS (p)—C-82
 GLENN ROLAND FILMS (p & d)—C-82
 TRIO VISUAL EFFECTS (p)—C-86
 UNUSUAL FILMS (p & d)—C-87
 UPA PRODUCTIONS OF AMERICA (p & d)—C-87
 VIDEOWORKS (p & d)—C-88
 WEISS GLOBAL ENTERPRISES (p & d)—C-89

0610-0600

Publications

AGENCY FOR INSTRUCTIONAL TECHNOLOGY (p & d)—C-58

THE AMERICAN JEWISH COMMITTEE (p & d)—C-59
 BMC COMMUNICATIONS (p)—C-92
 CAPITOL NEWS SERVICE (p)—C-62
 CB COMMUNICATION INC. (d)—C-93
 THE CHRISTOPHERS INC. (p & d)—C-63
 DAY OF DISCOVERY (p & d)—C-65
 ENCYCLOPAEDIA BRITANNICA EDUCATIONAL CORP. (d)—C-66
 FAMILY FILMS (p)—C-67
 FAMILY THEATER INC. (p & d)—C-67
 GOODWAY MARKETING INC. (p & d)—C-96
 INTERMEDIA ARTS MINNESOTA (d)—C-97, C-71
 M. A. KEMPNER INC. (d)—C-73
 MAJOR LEAGUE BASEBALL PRODUCTIONS (p)—C-74
 EDDY MANSON PRODUCTIONS INC./MARGERIE MUSIC (p & d)—C-75
 THE MEDIA EXCHANGE INC. (d)—C-75
 MICROWAVE FILTER CO. INC. (p & d)—C-145
 NAVY OFFICE OF INFORMATION (01-03) (d)—C-78
 RICHARD H. ROFFMAN ASSOCIATES (p)—C-82
 THE ROLAND CO. (p)—C-82
 THE SME GROUP INC. (p)—C-100
 TVSM INC. (p & d)—C-102
 VSI/GLOBAL VIDEO INC. (p)—C-88

0610-0620

Recording, Audio

ABN/FOCAL POINT TV NEWS NETWORK (p & d)—C-58
 AILES COMMUNICATIONS INC. (p)—C-58
 AUDIO-TV FEATURES INC. (p)—C-60
 BAVARIA FILM GmbH (p)—C-60
 BMG MUSIC PUBLISHING CANADA INC. (p)—C-61
 BONNEVILLE MEDIA COMMUNICATIONS (p)—C-61
 CATALYST PRODUCTION SERVICES (p)—C-62
 CHURCH OF THE NAZARENE (p & d)—C-63
 CINECRAFT INC. (p)—C-63
 COMMUNICREATIONS INC. (p)—C-64
 COMPRO PRODUCTIONS (p)—C-64
 CONTINENTAL FILM PRODUCTIONS CORP. (p)—C-64
 DON ELLIOTT PRODUCTIONS (p)—C-66
 ETC (p)—C-134
 FAMILY FILMS (p)—C-67
 FRANK GARI PRODUCTIONS INC. (p & d)—C-95, C-68
 THE INDEPENDENT GROUP OF COS. INC. (p & d)—C-96
 KAMEN AUDIO PRODUCTIONS INC. (d)—C-73
 LIGHTSCAPE PRODUCTIONS INC. (p)—C-74
 LOOK & CO. (p & d & s)—C-74
 METROWEST COMMUNICATIONS GROUP INC. (p)—C-76
 MORRIS VIDEO (p & d)—C-77
 MTL SYSTEMS INC. (p)—C-77
 NETWORK MUSIC INC. (p & d & s)—C-78
 NFL FILMS INC. (p & d)—C-78
 NORTHWESTERN INC. (p)—C-78

PETERS PRODUCTIONS (p & d)—C-80
 PRODUCTION MASTERS INC. (p)—C-80
 GLENN ROLAND FILMS (p & d)—C-82
 SEAR SOUND (p)—C-82
 62nd STREET PRODUCTIONS (p)—C-83
 SKAGGS TELECOMMUNICATIONS SERVICE (p)—C-83
 SPIRITUAL WORLD NETWORK (p & d)—C-83
 STREETERVILLE PRODUCTIONS (p)—C-84
 HACK SWAIN PRODUCTIONS INC. (p)—C-84
 TANNEBRINE ROSE ASSOC. INC. (p)—C-84
 TECHNISONIC STUDIOS INC. (p)—C-84
 UNITED METHODIST COMMUNICATIONS (p & d)—C-86
 VALENTINO MUSIC LIBRARY (p & d)—C-87
 WARNER/LEVINSON CORP. (p & d)—C-89
 WINSOR VIDEO (p)—C-89
 WLM CONSULTANTS (p & d)—C-115

0610-0640

Stock Footage

ALLEGRO PRODUCTIONS INC. (p & d)—C-59
 JOHN E. ALLEN INC. (d)—C-59
 AMERICAN MOTION PICTURES (p & d)—C-91, C-59
 ARCHIVE FILMS INC. (p & d & s)—C-59
 AWARD FILMS/VIDEO (d)—C-60
 BIJOU PRODUCTIONS (p & d)—C-61
 BRITISH INFORMATION SERVICES (p & d & s)—C-61
 BROADCAST NEWS & PRODUCTION (d)—C-61
 BILL BURRUD PRODUCTIONS (p)—C-81
 CAMRAC STUDIOS (p)—C-62
 CINEMA ARTS INC. (d)—C-63
 DICK CLARK PRODUCTIONS INC. (p)—C-63
 CLASSIC ENTERTAINMENT PRODUCTIONS (p & d)—C-63
 COE FILM ASSOCIATES INC. (d)—C-63
 COMPRO PRODUCTIONS (p)—C-64
 THOMAS CRAVEN FILM CORP. (p)—C-64
 DIXIE ENTERTAINMENT PRODUCTIONS INC. (p & d)—C-65
 ENCYCLOPAEDIA BRITANNICA EDUCATIONAL CORP. (d)—C-66
 EXCEL TELEMEDIA INTERNATIONAL CORP. (d & s)—C-67
 EYE CONTACT INC. (p & d)—C-67
 FILMS OF INDIA (p & d)—C-67
 FREMANTLE INTERNATIONAL INC./TALBOT TELEVISION LTD. (d)—C-68
 GRANADA TELEVISION INTERNATIONAL LTD. (d)—C-69
 GROUP W NEWS SERVICES (p & d)—C-70
 THE HARTLEY FILM FOUNDATION INC. (p & d)—C-70
 HEARST ENTERTAINMENT (d)—C-71
 INTERNATIONAL TELE-FILM ENTERPRISES LTD. (d)—C-72
 LIGHTSCAPE PRODUCTIONS INC. (d)—C-74
 LIONHEART TELEVISION INTERNATIONAL (d)—C-74
 M&M SYNDICATIONS (p & d)—C-75
 METROWEST COMMUNICATIONS GROUP (p & d)—C-98

WARREN MILLER ENTERTAINMENT
(p)—C-76
MILNER-FENWICK INC. (p & d)—C-76
MORRIS VIDEO (p & d)—C-77
MOVIECRAFT INC. (p & d & s)—C-77
NAVY OFFICE OF INFORMATION (OI-03)
(d)—C-78
NBC ENTERPRISES INC. (p & d)—C-78
NEW VISIONS INC. (p & d)—C-78
NFL FILMS INC. (p & d)—C-78
ALVIN H. PERLMUTTER INC. (p)—C-80
PHOENIX/BFA FILMS & VIDEO INC. (p &
d)—C-80
POINT OF VIEW PRODUCTIONS (p &
d)—C-80
PYRAMID FILMS CORP. (d)—C-81
ROCK SOLID PRODUCTIONS (p)—C-82
GLENN ROLAND FILMS (p & d)—C-82
ROYAL COMMUNICATIONS INTERNATIONAL
(p & d)—C-82

HACK SWAIN PRODUCTIONS INC. (p)—C-84
THE TELEVISION SYNDICATION CO. INC.
(s)—C-85
THE :30 AIRBORNE (p & d & s)—C-85
THE :30 AIRBORNE/KLEIN & (p & d &
s)—C-119
TURNER PROGRAM SERVICES (d)—C-86
VIDEO-CINEMA FILMS INC. (d)—C-87
WEISS GLOBAL ENTERPRISES (p & d)—C-89
WHITE PRODUCTION ARCHIVES INC. (p &
d)—C-89
WORLDWIDE TELEVISION NEWS CORP.
(p)—C-90
Z-AXIS CORP. (s)—C-90

0610-0660
Teletext

AP NEWS PLUS, AP BUSINESS PLUS & AP
SPORTS (p)—C-59

ASSOCIATED PRESS (p & d)—C-59
STUART N. BROTMAN (p & d)—C-92
COMSAT VIDEO ENTERPRISES (d)—C-94
NEXUS DISPLAY SYSTEMS CORP. (p &
d)—C-147
PROGRAMLINK (d)—C-99
REUTERS LTD. (p & d)—C-81
SATELLITE SYSTEMS OF BREVARD
(d)—C-153
SUN TELEVISION (p & d)—C-84
TELETECH COMMUNICATIONS (d)—C-102

0610-0680
Videotext

AP NEWS PLUS, AP BUSINESS PLUS & AP
SPORTS (p)—C-59
ASSOCIATED PRESS (p & d)—C-59
STUART N. BROTMAN (p & d)—C-92

CB COMMUNICATION INC. (d)—C-93
K-TECH (d)—C-141
MTL SYSTEMS INC. (p)—C-77
NEXUS DISPLAY SYSTEMS CORP. (p &
d)—C-147
REUTERS LTD. (p & d)—C-81
GLENN ROLAND FILMS (p & d)—C-82
TELETECH COMMUNICATIONS (d)—C-102

0610-0700
Weather Information

ESD WEATHER SYSTEMS INC. (p & d)—C-134
ETC (p)—C-134
GROUP W NEWS SERVICES (p & d)—C-70
KAVOURAS INC. (p & d)—C-140
TEXAS ELECTRONICS INC. (p)—C-158
WSI CORP. (p & d)—C-103

0700—STUDIO EQUIPMENT & SUPPLIES

0710 AUDIO EQUIPMENT

0710-0020 Amplifiers

ALLEN AVIONICS INC. (d)—C-121
ALLIED BROADCAST EQUIPMENT CORP. (d)—C-121
THE AUDIO BROADCAST GROUP INC. (d)—C-124
AUDIO DEVELOPMENTS LTD. (m)—C-124
AUDITRONICS INC. (m)—C-124
BARRETT ASSOCIATES INC. (d & r)—C-125
BROADCAST AUDIO CORP. (m)—C-126
BROADCAST AUTOMATION INC. (d & r)—C-126
BROADCAST ELECTRONICS INC. (m)—C-126
BROADCAST SUPPLY WEST (d)—C-126
BRYSTONVERMONT LTD. (m)—C-126
BSM BROADCAST SYSTEMS INC. (m & d)—C-126
CAVECO EQUIPMENT LTD. (d)—C-128
CENTER VIDEO INDUSTRIAL CO. INC. (d)—C-128
CROWN INTERNATIONAL INC. (m)—C-131
DORROUGH ELECTRONICS (m)—C-132
DYNAIR ELECTRONICS INC. (m)—C-133
FM SYSTEMS INC. (m & d)—C-135
GENTNER ELECTRONICS CORP. (m)—C-136
THE GRASS VALLEY GROUP INC. (m)—C-137
HALL ELECTRONICS INC. (d)—C-137
H & E MICRO-TRAK CORP. (m)—C-137
HARRIS ALLIED BROADCAST EQUIPMENT (m)—C-137
HEWLETT-PACKARD CO. (m)—C-138
HOLZBERG INC. (d)—C-138
IMMAD BROADCAST SERVICES (r)—C-139
INTERNATIONAL NUCLEAR CORP. (m)—C-139
INTRASTELLER ELECTRONICS (r)—C-139
JBL PROFESSIONAL (m)—C-140
JOHNSON ELECTRONICS INC. (m)—C-140
LANDY ASSOCIATES INC. (d)—C-141
LENCO INC. (m)—C-142
LINES VIDEO SYSTEMS (d)—C-143
LOGITEK (m)—C-143
McCURDY TELECOMMUNICATION PRODUCTS (m & r)—C-144
MEGA HERTZ (d)—C-144
MIDWEST COMMUNICATIONS CORP. (d)—C-145
MOBILE-CAM PRODUCTS (m)—C-146
MULTI-TRACK MAGNETICS/RANGERTONE (m & d)—C-147
NADY SYSTEMS INC. (m)—C-147
OMICRON VIDEO (m)—C-148
PACIFIC RECORDERS & ENGINEERING CORP. (m)—C-148
PANASONIC COMMUNICATIONS & SYSTEMS CO. (m)—C-149
PEIRCE-PHELPS INC. (d)—C-149
PESA AMERICA INC. (m)—C-149
PLASMEC SYSTEMS LTD. (d)—C-150
PROTECH AUDIO CORP. (m)—C-151
RF TECHNOLOGIES (m & d)—C-152
ROH PRODUCTS (m)—C-152
RUSSCO ELECTRONICS MANUFACTURING INC. (m)—C-153
SEI ELECTRONICS (d)—C-154
SESCOM INC. (m)—C-154

SHINTRON CO. INC. (m)—C-154
STUDER REVOX AMERICA INC. (m)—C-156
STUDIO TECHNOLOGIES INC. (m)—C-156
TAPE-ATHON CORP. (m)—C-157
TELE-MEASUREMENTS INC. (d)—C-157
TELE-TECH ELECTRONICS LTD. (d)—C-158
TOA ELECTRONICS INC. (m)—C-159
UREI (m)—C-160
VAUGHN COMMUNICATIONS GROUP (m & d & r)—C-161
VERSA-COUNT INC. (m)—C-161
VIDEO ACCESSORY CORP. (m)—C-161
WARD-BECK SYSTEMS LTD. (m)—C-162

0710-0040 —audio DAs

ALLEN AVIONICS INC. (d)—C-121
THE AUDIO BROADCAST GROUP INC. (d)—C-124
AUDIO DEVELOPMENTS LTD. (m)—C-124
AUDITRONICS INC. (m)—C-124
BEAVERONICS INC. (d)—C-125
BENCHMARK MEDIA SYSTEMS (m)—C-125
BROADCAST AUDIO CORP. (m)—C-126
BROADCAST AUTOMATION INC. (d)—C-126
BROADCAST SUPPLY WEST (d)—C-126
BSM BROADCAST SYSTEMS INC. (m & d)—C-126
CENTER VIDEO INDUSTRIAL CO. INC. (d)—C-128
CENTRAL DYNAMICS LTD. (m & r)—C-128
CHANNELMATIC INC. (m)—C-129
COMMUNICATIONS SYSTEMS GROUP (d & r)—C-130
COMPREHENSIVE VIDEO SUPPLY CORP. (d)—C-130
dB COMMUNICATIONS INC. (d)—C-131
DI-TECH INC. (m)—C-132
DYNAIR ELECTRONICS INC. (m)—C-133
ESE (m)—C-134
FM SYSTEMS INC. (m & d)—C-135
FUTURE PRODUCTIONS INC. (m)—C-135
GENTNER ELECTRONICS CORP. (m)—C-136
H & E MICRO-TRAK CORP. (m)—C-137
IMAGE VIDEO LTD. (m)—C-139
INTERNATIONAL NUCLEAR CORP. (m)—C-139
LAIRD TELEMEDIA INC. (m)—C-141
LEITCH VIDEO OF AMERICA INC. (m)—C-142
LENCO INC. (m)—C-142
LOGITEK (m)—C-143
MOBILE-CAM PRODUCTS (m)—C-146
OMICRON VIDEO (m)—C-148
PACIFIC RECORDERS & ENGINEERING CORP. (m)—C-148
PANASONIC BROADCAST SYSTEMS CO. (m)—C-149
PESA AMERICA INC. (m)—C-149
PROTECH AUDIO CORP. (m)—C-151
RMT ENGINEERING INC. (d)—C-152
ROH PRODUCTS (m)—C-152
RTS SYSTEMS (m)—C-153
RUSSCO ELECTRONICS MANUFACTURING INC. (m)—C-153
SESCOM INC. (m)—C-154
SHINTRON CO. INC. (m)—C-154
SHURE BROTHERS INC. (m)—C-154
SIGMA ELECTRONICS INC. (m)—C-154
H. A. SOLUTECH LTD. (m)—C-155

TELE-MEASUREMENTS INC. (d)—C-157
TELEMET (m)—C-157
TOWNSEND CORPORATION (d)—C-159
VERSATECH INDUSTRIES INC. (m)—C-161
VIDEO ACCESSORY CORP. (m)—C-161
VIDEOTEK INC. (m)—C-162
WARD-BECK SYSTEMS LTD. (m)—C-162
WHEATSTONE CORP. (m)—C-162

0710-0060 —clamping

ALLEN AVIONICS INC. (d)—C-121
APEX SYSTEMS LTD. (m)—C-123
BSM BROADCAST SYSTEMS INC. (m & d)—C-126
DYNAIR ELECTRONICS INC. (m)—C-133
FM SYSTEMS INC. (m & d)—C-135
INTERNATIONAL NUCLEAR CORP. (m)—C-139
OMICRON VIDEO (m)—C-148
PROTECH AUDIO CORP. (m)—C-151
SHINTRON CO. INC. (m)—C-154
VIDEOTEK INC. (m)—C-162

0710-0080 —compressing

APEX SYSTEMS LTD. (m)—C-123
THE AUDIO BROADCAST GROUP INC. (d)—C-124
AUDIO DEVELOPMENTS LTD. (m)—C-124
DELTA ELECTRONICS INC. (m)—C-132
FM SYSTEMS INC. (m & d)—C-135
INOVONICS INC. (m)—C-139
ORBAN (m)—C-148
PROTECH AUDIO CORP. (m)—C-151
SESCOM INC. (m)—C-154
SYMETRIX INC. (m)—C-156
TELE-MEASUREMENTS INC. (d)—C-157
VALLEY INTERNATIONAL INC. (m)—C-160
WARD-BECK SYSTEMS LTD. (m)—C-162

0710-0100 —distribution

AEG BAYLY INC. (m)—C-120
ALLEN AVIONICS INC. (m)—C-121
THE AUDIO BROADCAST GROUP INC. (d)—C-124
AUDIO DEVELOPMENTS LTD. (m)—C-124
AUDITRONICS INC. (m)—C-124
BENCHMARK MEDIA SYSTEMS (m)—C-125
BSM BROADCAST SYSTEMS INC. (m & d)—C-126
CENTRAL DYNAMICS LTD. (m & r)—C-128
CHANNELMATIC INC. (m)—C-129
COMPREHENSIVE VIDEO SUPPLY CORP. (d)—C-130
DYNAIR ELECTRONICS INC. (m)—C-133
ESE (m)—C-134
GENTNER ELECTRONICS CORP. (m)—C-136
JAMES GRUNDER & ASSOCIATES INC. (m)—C-137
H & E MICRO-TRAK CORP. (m)—C-137
INTERNATIONAL NUCLEAR CORP. (m)—C-139
INTRASTELLER ELECTRONICS (r)—C-139

LAIRD TELEMEDIA INC. (m)—C-141
LEITCH VIDEO OF AMERICA INC. (m)—C-142
LENCO INC. (m)—C-142
LOGITEK (m)—C-143
MARTI ELECTRONICS INC. (m)—C-144
MOBILE-CAM PRODUCTS (m)—C-146
OMICRON VIDEO (m)—C-148
PACIFIC RECORDERS & ENGINEERING CORP. (m)—C-148
PLASMEC SYSTEMS LTD. (d)—C-150
PROTECH AUDIO CORP. (m)—C-151
RMT ENGINEERING INC. (d & r)—C-152
ROH PRODUCTS (m)—C-152
SESCOM INC. (m)—C-154
SHINTRON CO. INC. (m)—C-154
SHURE BROTHERS INC. (m)—C-154
UTAH SCIENTIFIC INC. (m)—C-160
VERSATECH INDUSTRIES INC. (m)—C-161
VIDEO ACCESSORY CORP. (m)—C-161
VIDEOTEK INC. (m)—C-162
WARD-BECK SYSTEMS LTD. (m)—C-162
WHEATSTONE CORP. (m)—C-162

0710-0120 —line

AUDIO DEVELOPMENTS LTD. (m)—C-124
BENCHMARK MEDIA SYSTEMS (m)—C-125
BRYSTONVERMONT LTD. (m)—C-126
BSM BROADCAST SYSTEMS INC. (m & d)—C-126
GLW ENTERPRISES INC. (m)—C-136
INTERNATIONAL NUCLEAR CORP. (m)—C-139
INTRASTELLER ELECTRONICS (r)—C-139
LEITCH VIDEO OF AMERICA INC. (m)—C-142
LOGITEK (m)—C-143
MARTI ELECTRONICS INC. (m)—C-144
OMICRON VIDEO (m)—C-148
PROTECH AUDIO CORP. (m)—C-151
ROH PRODUCTS (m)—C-152
RTS SYSTEMS (m)—C-153
SESCOM INC. (m)—C-154
SHURE BROTHERS INC. (m)—C-154
VALLEY INTERNATIONAL INC. (m)—C-160
WARD-BECK SYSTEMS LTD. (m)—C-162

0710-0140 —monitor, power

BENCHMARK MEDIA SYSTEMS (m)—C-125
BROADCAST AUDIO CORP. (m)—C-126
BRYSTONVERMONT LTD. (m)—C-126
BSM BROADCAST SYSTEMS INC. (m & d)—C-126
ELECTRO-VOICE INC. (m)—C-134
H & E MICRO-TRAK CORP. (m)—C-137
LENCO INC. (m)—C-142
LOGITEK (m)—C-143
MARTI ELECTRONICS INC. (m)—C-144
PROTECH AUDIO CORP. (m)—C-151
ROH PRODUCTS (m)—C-152
RTS SYSTEMS (m)—C-153
SESCOM INC. (m)—C-154
STUDER REVOX AMERICA INC. (m)—C-156
TOWNSEND CORPORATION (d)—C-159

0710-0160**—mixer**

AKG ACOUSTICS INC. (m)—C-120
 AMS INDUSTRIES INC. (m)—C-122
 THE AUDIO BROADCAST GROUP INC.
 (d)—C-124
 AUDIO DEVELOPMENTS LTD. (m)—C-124
 BSM BROADCAST SYSTEMS INC. (m &
 d)—C-126
 THE CAMERA MART INC. (d)—C-127
 CENTER VIDEO INDUSTRIAL CO. INC.
 (d)—C-128
 COMPREHENSIVE VIDEO SUPPLY CORP.
 (d)—C-130
 GLW ENTERPRISES INC. (m)—C-136
 LOGITEK (m)—C-143
 NADY SYSTEMS INC. (m)—C-147
 PANASONIC COMMUNICATIONS &
 SYSTEMS CO. (m)—C-149
 PLASMEC SYSTEMS LTD. (d)—C-150
 PROTECH AUDIO CORP. (m)—C-151
 ROH PRODUCTS (s)—C-152
 RTS SYSTEMS (m)—C-153
 SESCO INC. (m)—C-154
 SHURE BROTHERS INC. (m)—C-154
 SONY COMMUNICATIONS PRODUCTS CO.
 (m)—C-155
 SYMETRIX INC. (m)—C-156
 TOA ELECTRONICS INC. (m)—C-159
 VALLEY INTERNATIONAL INC. (m)—C-160

0710-0180**—mixer**

AMS INDUSTRIES INC. (m)—C-122
 THE AUDIO BROADCAST GROUP INC.
 (d)—C-124
 AUDIO DEVELOPMENTS LTD. (m)—C-124
 BENCHMARK MEDIA SYSTEMS
 (m)—C-125
 BROADCAST SUPPLY WEST (d)—C-126
 BSM BROADCAST SYSTEMS INC. (m &
 d)—C-126
 THE CAMERA MART INC. (d)—C-127
 CENTER VIDEO INDUSTRIAL CO. INC.
 (d)—C-128
 COMPREHENSIVE VIDEO SUPPLY CORP.
 (d)—C-130
 GLW ENTERPRISES INC. (m)—C-136
 GRAHAM-PATTEN SYSTEMS INC. (m &
 d)—C-136
 HALLIKAINEN & FRIENDS INC. (m)—C-137
 JBL PROFESSIONAL (m)—C-140
JVC PROFESSIONAL PRODUCTS CO. (m &
 d)—C-140
 KDI/TRIANGLE ELECTRONICS (m)—C-141
 LOGITEK (m)—C-143
 LTM CORP. OF AMERICA (m)—C-143
 PACIFIC RECORDERS & ENGINEERING
 CORP. (m)—C-148
 PANASONIC COMMUNICATIONS &
 SYSTEMS CO. (m)—C-149
 PLASMEC SYSTEMS LTD. (d)—C-150
 PROTECH AUDIO CORP. (m)—C-151
 QUALITY VIDEO SUPPLY CORP.
 (d)—C-151
 ROH PRODUCTS (s)—C-152
 RUSSCO ELECTRONICS MANUFACTURING
 INC. (m)—C-153
 SESCO INC. (m)—C-154
 SHURE BROTHERS INC. (m)—C-154
 SONY COMMUNICATIONS PRODUCTS CO.
 (m)—C-155
 SYMETRIX INC. (m)—C-156
 TOA ELECTRONICS INC. (m)—C-159
 UREI (m)—C-160

0710-0200**—peak limiting, AM**

APHEX SYSTEMS LTD. (m)—C-123
 THE AUDIO BROADCAST GROUP INC.
 (d)—C-124
 BROADCAST SUPPLY WEST (d)—C-126

CIRCUIT RESEARCH LABS INC.

(m)—C-129
 DELTA ELECTRONICS INC. (m)—C-132
 DORROUGH ELECTRONICS (m)—C-132
 INOVONICS INC. (m)—C-139
 KAHN COMMUNICATIONS INC. (m)—C-140
 MARTI ELECTRONICS INC. (m)—C-144
 ORBAN (m)—C-148
 PROTECH AUDIO CORP. (m)—C-151
 VALLEY INTERNATIONAL INC. (m)—C-160

0710-0220**—peak limiting, FM**

APHEX SYSTEMS LTD. (m)—C-123
 THE AUDIO BROADCAST GROUP INC.
 (d)—C-124
 BROADCAST SUPPLY WEST (d)—C-126
 CIRCUIT RESEARCH LABS INC.
 (m)—C-129
 DORROUGH ELECTRONICS (m)—C-132
 INOVONICS INC. (m)—C-139
 MARTI ELECTRONICS INC. (m)—C-144
 ORBAN (m)—C-148
 PROTECH AUDIO CORP. (m)—C-151
 VALLEY INTERNATIONAL INC. (m)—C-160

0710-0240**—power**

BRYSTONVERMONT LTD. (m)—C-126
 CROWN INTERNATIONAL INC. (m)—C-131
 INTRASTELLER ELECTRONICS (r)—C-139
 LENCO INC. (m)—C-142
 LOGITEK (m)—C-143
 MARTI ELECTRONICS INC. (m)—C-144
 MOLE-RICHARDSON CO. (m)—C-146
 PANASONIC COMMUNICATIONS &
 SYSTEMS CO. (m)—C-149
 PROTECH AUDIO CORP. (m)—C-151
 ROH PRODUCTS (s)—C-152
 RTS SYSTEMS (m)—C-153
 TOWNSEND CORPORATION (d)—C-159

0710-0260**—power supplies**

ALPHA TECHNOLOGIES INC. (m)—C-122
 ATLAS/SOUNDOLIER (m)—C-124
 THE CAMERA MART INC. (d)—C-127
 COMPREHENSIVE VIDEO SUPPLY CORP.
 (d)—C-130
 G. C. ELECTRONICS CO. (m)—C-136
 HEWLETT-PACKARD CO. (m)—C-138
 INTRASTELLER ELECTRONICS (r)—C-139
 MOLE-RICHARDSON CO. (m)—C-146
 MULTI-TRACK MAGNETICS/RANGERTONE
 (m & d)—C-147
 POWER CONVERSION PRODUCTS INC.
 (m)—C-150
 PROTECH AUDIO CORP. (m)—C-151
 RTS SYSTEMS (m)—C-153
 WARD-BECK SYSTEMS LTD. (m)—C-162

0710-0280**—preamps**

AUDITRONICS INC. (m)—C-124
 BENCHMARK MEDIA SYSTEMS
 (m)—C-125
 BROADCAST ELECTRONICS INC.
 (m)—C-126
 BRYSTONVERMONT LTD. (m)—C-126
 BSM BROADCAST SYSTEMS INC. (m &
 d)—C-126
 CROWN INTERNATIONAL INC. (m)—C-131
 GLW ENTERPRISES INC. (m)—C-136
 H & E MICRO-TRAK CORP. (m)—C-137
 HEWLETT-PACKARD CO. (m)—C-138
 INTRASTELLER ELECTRONICS (r)—C-139
 LOGITEK (m)—C-143
 PACIFIC RECORDERS & ENGINEERING
 CORP. (m)—C-148

PROTECH AUDIO CORP. (m)—C-151
 ROH PRODUCTS (s)—C-152
 RTS SYSTEMS (m)—C-153
 RUSSCO ELECTRONICS MANUFACTURING
 INC. (m)—C-153
 SEI ELECTRONICS (d)—C-154
 SESCO INC. (m)—C-154
 SHURE BROTHERS INC. (m)—C-154
 STANTON MAGNETICS INC. (m)—C-155
 STUDIO TECHNOLOGIES INC. (m)—C-156
 SYMETRIX INC. (m)—C-156
 TELE-TECH ELECTRONICS LTD. (d)—C-158
 TOA ELECTRONICS INC. (m)—C-159
 TOWNSEND CORPORATION (d)—C-159
 VALLEY INTERNATIONAL INC. (m)—C-160
 WARD-BECK SYSTEMS LTD. (m)—C-162

0710-0300**—preamps—microphone**

AKG ACOUSTICS INC. (m)—C-120
 THE AUDIO BROADCAST GROUP INC.
 (d)—C-124
 AUDIO DEVELOPMENTS LTD. (m)—C-124
 AUDITRONICS INC. (m)—C-124
 BENCHMARK MEDIA SYSTEMS
 (m)—C-125
 BROADCAST SUPPLY WEST (d)—C-126
 THE CAMERA MART INC. (d)—C-127
 CROWN INTERNATIONAL INC. (m)—C-131
 GLW ENTERPRISES INC. (m)—C-136
 LOGITEK (m)—C-143
 PLASMEC SYSTEMS LTD. (d)—C-150
 PROTECH AUDIO CORP. (m)—C-151
 ROH PRODUCTS (s)—C-152
 RTS SYSTEMS (m)—C-153
 SESCO INC. (m)—C-154
 SHURE BROTHERS INC. (m)—C-154
 SOLID STATE LOGIC INC. (m & d)—C-154
 STUDIO TECHNOLOGIES INC. (m)—C-156
 SWINTEK ENTERPRISES INC. (m)—C-156
 SYMETRIX INC. (m)—C-156
 TELEX COMMUNICATIONS INC.
 (m)—C-158
 VALLEY INTERNATIONAL INC. (m)—C-160
 WARD-BECK SYSTEMS LTD. (m)—C-162
 WORLD VIDEO INC. (m)—C-164

0710-0320**—preamps—modules for consoles**

AUDIO DEVELOPMENTS LTD. (m)—C-124
 AUDITRONICS INC. (m)—C-124
 BROADCAST AUDIO CORP. (m)—C-126
 GLW ENTERPRISES INC. (m)—C-136
 HARRISON BY GLW (m)—C-137
 LEITCH VIDEO OF AMERICA INC.
 (m)—C-142
 PACIFIC RECORDERS & ENGINEERING
 CORP. (m)—C-148
 SESCO INC. (m)—C-154
 SOLID STATE LOGIC INC. (m & d)—C-154
 TELE-MEASUREMENTS INC. (d)—C-157

0710-0340**—preamps—phono**

THE AUDIO BROADCAST GROUP INC.
 (d)—C-124
 AUDIO-TECHNICA U.S. INC. (m)—C-124
 BROADCAST ELECTRONICS INC. (m &
 r)—C-126
 BRYSTONVERMONT LTD. (m)—C-126
 LOGITEK (m)—C-143
 PACIFIC RECORDERS & ENGINEERING
 CORP. (m)—C-148
 RTS SYSTEMS (m)—C-153
 SESCO INC. (m)—C-154
 SHURE BROTHERS INC. (m)—C-154

0710-0360**—preamps—stereo**

THE AUDIO BROADCAST GROUP INC.
 (d)—C-124
 AUDIO DEVELOPMENTS LTD. (m)—C-124
 BRYSTONVERMONT LTD. (m)—C-126
 LOGITEK (m)—C-143
 PACIFIC RECORDERS & ENGINEERING
 CORP. (m)—C-148
 RTS SYSTEMS (m)—C-153
 SHURE BROTHERS INC. (m)—C-154
 SOLID STATE LOGIC INC. (m & d)—C-154

0710-0380**—preamps—turntable**

BRYSTONVERMONT LTD. (m)—C-126
 FOR-A CORPORATION OF AMERICA
 (m)—C-135
 LOGITEK (m)—C-143
 PACIFIC RECORDERS & ENGINEERING
 CORP. (m)—C-148
 RTS SYSTEMS (m)—C-153
 RUSSCO ELECTRONICS MANUFACTURING
 INC. (m)—C-153
 SHURE BROTHERS INC. (m)—C-154

0710-0400**—processing**

AMS INDUSTRIES INC. (m)—C-122
 APHEX SYSTEMS LTD. (m)—C-123
 THE AUDIO BROADCAST GROUP INC.
 (d)—C-124
 BROADCAST SUPPLY WEST (d)—C-126
 CIRCUIT RESEARCH LABS INC.
 (m)—C-129
 DELTA ELECTRONICS INC. (m)—C-132
 DOLBY LABORATORIES INC. (m)—C-132
 DYNAIR ELECTRONICS INC. (m)—C-133
 INOVONICS INC. (m)—C-139
 LENCO INC. (m)—C-142
 ORBAN (m)—C-148
 PACIFIC RECORDERS & ENGINEERING
 CORP. (m)—C-148
 RTS SYSTEMS (m)—C-153
 SYMETRIX INC. (m)—C-156
 VALLEY INTERNATIONAL INC. (m)—C-160

0710-0420**—remote audio**

THE AUDIO BROADCAST GROUP INC.
 (d)—C-124
 AUDIO DEVELOPMENTS LTD. (m)—C-124
 BENCHMARK MEDIA SYSTEMS
 (m)—C-125
 PACIFIC RECORDERS & ENGINEERING
 CORP. (m)—C-148
 PROTECH AUDIO CORP. (m)—C-151
 ROH PRODUCTS (m)—C-152
 RTS SYSTEMS (m)—C-153

0710-0440**ATRs**

ALLIED BROADCAST EQUIPMENT CORP.
 (d)—C-121
 THE AUDIO BROADCAST GROUP INC.
 (d)—C-124
 BROADCAST SUPPLY WEST (d)—C-126
 COMMUNICATIONS SYSTEMS GROUP (d &
 r)—C-130
 FOSTEX CORP. OF AMERICA (m & d &
 r)—C-135
 HALL ELECTRONICS INC. (d)—C-137
 HOLZBERG INC. (d)—C-138
 LEAMING INDUSTRIES (m)—C-142
 OTARI CORP. (m)—C-148
 PEIRCE-PHELPS INC. (d)—C-149

STUDIO EQUIPMENT & SUPPLIES—0700

SONY COMMUNICATIONS PRODUCTS CO. (m)—C-155
SONY PROFESSIONAL AUDIO (m)—C-155
STUDER REVOX AMERICA INC. (m)—C-156
TELE-TECH ELECTRONICS LTD. (d)—C-158
TOWNSEND CORPORATION (d)—C-159

0710-0460 Audio Consoles

AMS INDUSTRIES INC. (m)—C-122
THE AUDIO BROADCAST GROUP INC. (d)—C-124
AUDIO DEVELOPMENTS LTD. (m)—C-124
AUDITRONICS INC. (m)—C-124
AUTOGRAM CORP. (m)—C-124
BARRETT ASSOCIATES INC. (d)—C-125
BROADCAST AUDIO CORP. (m)—C-126
BROADCAST ELECTRONICS INC. (m)—C-126
BROADCAST SUPPLY WEST (d)—C-126
THE CAMERA MART INC. (d)—C-127
CAVECO EQUIPMENT LTD. (d)—C-128
COMMUNICATIONS SYSTEMS GROUP (d & r)—C-130
DORROUGH ELECTRONICS (m)—C-132
EECO INC./CONVERGENCE (m)—C-133
GLW ENTERPRISES INC. (m)—C-136
THE GRASS VALLEY GROUP INC. (m)—C-137
HALLIKAINEN & FRIENDS INC. (m)—C-137
H & E MICRO-TRAK CORP. (m)—C-137
HARRIS ALLIED BROADCAST EQUIPMENT (m & d)—C-137
HARRISON BY GLW (m)—C-137
HOLZBERG INC. (d)—C-138
HOWE TECHNOLOGIES CORP. (m)—C-138
INTERNATIONAL NUCLEAR CORP. (m)—C-139
LOGITEK (m)—C-143
NEOTEK CORP. (m)—C-147
NEVE (m)—C-147
OTARI CORP. (m)—C-148
PACIFIC RECORDERS & ENGINEERING CORP. (m)—C-148
PANASONIC COMMUNICATIONS & SYSTEMS CO. (m)—C-149
PEIRCE-PHELPS INC. (d)—C-149
RADIO RESOURCES INC. (d)—C-151
RUSSCO ELECTRONICS MANUFACTURING INC. (m)—C-153
SOLID STATE LOGIC INC. (m & d)—C-154
SONY COMMUNICATIONS PRODUCTS CO. (m)—C-155
SONY PROFESSIONAL AUDIO (m)—C-155
STUDER REVOX AMERICA INC. (m)—C-156
TELE-TECH ELECTRONICS LTD. (d)—C-158
TELEVISION TECHNOLOGY CORP. (m)—C-158
TOA ELECTRONICS INC. (m)—C-159
WARD-BECK SYSTEMS LTD. (m)—C-162
WHEATSTONE CORP. (m)—C-162
WINSTED CORP. (m)—C-164

0710-0480 —monaural

AMS INDUSTRIES INC. (m)—C-122
THE AUDIO BROADCAST GROUP INC. (d)—C-124
AUTOGRAM CORP. (m)—C-124
BROADCAST AUDIO CORP. (m)—C-126
BROADCAST ELECTRONICS INC. (m & r)—C-126
DORROUGH ELECTRONICS (m)—C-132
HALLIKAINEN & FRIENDS INC. (m)—C-137
HOWE TECHNOLOGIES CORP. (m)—C-138
LOGITEK (m)—C-143
NEVE (m)—C-147
PACIFIC RECORDERS & ENGINEERING CORP. (m)—C-148
PANASONIC COMMUNICATIONS & SYSTEMS CO. (m)—C-149

SENNHEISER ELECTRONIC CORP. (m)—C-154
SOLID STATE LOGIC INC. (m & d)—C-154
STUDER REVOX AMERICA INC. (m)—C-156
TELEVISION TECHNOLOGY CORP. (m)—C-158
TOWNSEND CORPORATION (d)—C-159
WARD-BECK SYSTEMS LTD. (m)—C-162

0710-0500 —stereo

AMS INDUSTRIES INC. (m)—C-122
THE AUDIO BROADCAST GROUP INC. (d)—C-124
AUDIO-TECHNICA U.S. INC. (m)—C-124
AUDITRONICS INC. (m)—C-124
AUTOGRAM CORP. (m)—C-124
BROADCAST AUDIO CORP. (m)—C-126
BROADCAST ELECTRONICS INC. (m & r)—C-126
GLW ENTERPRISES INC. (m)—C-136
HALLIKAINEN & FRIENDS INC. (m)—C-137
HARRISON BY GLW (m)—C-137
HOWE TECHNOLOGIES CORP. (m)—C-138
IMMAD BROADCAST SERVICES (r)—C-139
LOGITEK (m)—C-143
NEOTEK CORP. (m)—C-147
NEVE (m)—C-147
PACIFIC RECORDERS & ENGINEERING CORP. (m)—C-148
PANASONIC COMMUNICATIONS & SYSTEMS CO. (m)—C-149
SOLID STATE LOGIC INC. (m & d)—C-154
SONY PROFESSIONAL AUDIO (m)—C-155
STUDER REVOX AMERICA INC. (m)—C-156
TELEVISION TECHNOLOGY CORP. (m)—C-158
TOA ELECTRONICS INC. (m)—C-159
TOWNSEND CORPORATION (d)—C-159
WARD-BECK SYSTEMS LTD. (m)—C-162
WHEATSTONE CORP. (m)—C-162

0710-0520 Audio Controls

ALLIED BROADCAST EQUIPMENT CORP. (d)—C-121
AMCO ENGINEERING CO. (m)—C-122
H & E MICRO-TRAK CORP. (m)—C-137
HOLZBERG INC. (d)—C-138
INTERNATIONAL NUCLEAR CORP. (m)—C-139
PENNY & GILES INC. (m & d)—C-149
TELE-TECH ELECTRONICS LTD. (d)—C-158

0710-0540 —rotary attenuators

ATLAS/SOUNDOLIER (m)—C-124
PENNY & GILES INC. (m & d)—C-149

0710-0560 —slide attenuators

CIPHER DIGITAL INC. (m)—C-129
PENNY & GILES INC. (m & d)—C-149

0710-0580 Audio Level Indicators

ALLIED BROADCAST EQUIPMENT CORP. (d)—C-121
BROADCAST AUTOMATION INC. (d)—C-126
THE CAMERA MART INC. (d & r)—C-127
DORROUGH ELECTRONICS (m)—C-132
ESE (m)—C-134
GLW ENTERPRISES INC. (m)—C-136

GRAHAM-PATTEN SYSTEMS INC. (m & d)—C-136
H & E MICRO-TRAK CORP. (m)—C-137
HARRISON BY GLW (m)—C-137
HOLZBERG INC. (d)—C-138
INOVONICS INC. (m)—C-139
LOGITEK (m)—C-143
PLASMEC SYSTEMS LTD. (d)—C-150
RADIO RESOURCES INC. (d)—C-151
ROH PRODUCTS (m)—C-152
SELCO PRODUCTS CO. (m)—C-154
SESCOM INC. (m)—C-154
SIMPSON ELECTRIC CO. (m)—C-154
H. A. SOLUTECH LTD. (m)—C-155
TELE-TECH ELECTRONICS LTD. (d)—C-158
TOWNSEND CORPORATION (d)—C-159
WARD-BECK SYSTEMS LTD. (m)—C-162

0710-0600 —LED

AEG BAYLY INC. (m)—C-120
AUDIO DEVELOPMENTS LTD. (m)—C-124
BROADCAST AUTOMATION INC. (d)—C-126
DORROUGH ELECTRONICS (m)—C-132
ESE (m)—C-134
GLW ENTERPRISES INC. (m)—C-136
GRAHAM-PATTEN SYSTEMS INC. (m & d)—C-136
LOGITEK (m)—C-143
PROTECH AUDIO CORP. (m)—C-151
SYMETRIX INC. (m)—C-156
VIDEOTEK INC. (m)—C-162

0710-0620 —PPM

AUDIO DEVELOPMENTS LTD. (m)—C-124
AUDITRONICS INC. (d)—C-124
BENCHMARK MEDIA SYSTEMS (m)—C-125
BROADCAST AUTOMATION INC. (d)—C-126
GLW ENTERPRISES INC. (m)—C-136
GRAHAM-PATTEN SYSTEMS INC. (m & d)—C-136
INOVONICS INC. (m)—C-139
SELCO PRODUCTS CO. (m)—C-154
H. A. SOLUTECH LTD. (m)—C-155
SYMETRIX INC. (m)—C-156
TELECOMMUNICATION PRODUCTS CORP. (m)—C-157
VIDEOTEK INC. (m)—C-162
WARD-BECK SYSTEMS LTD. (m)—C-162

0710-0640 —video monitor display

INOVONICS INC. (m)—C-139

0710-0660 —VU

AEG BAYLY INC. (m)—C-120
BENCHMARK MEDIA SYSTEMS (m)—C-125
BROADCAST AUTOMATION INC. (d)—C-126
ESE (m)—C-134
GRAHAM-PATTEN SYSTEMS INC. (m & d)—C-136
ROH PRODUCTS (m)—C-152
SELCO PRODUCTS CO. (m)—C-154
SIMPSON ELECTRIC CO. (m)—C-154
H. A. SOLUTECH LTD. (m)—C-155
SYMETRIX INC. (m)—C-156
VIDEOTEK INC. (m)—C-162
WARD-BECK SYSTEMS LTD. (m)—C-162

0710-0680 Audio Monitors

ALLIED BROADCAST EQUIPMENT CORP. (d)—C-121
AUDIO-TECHNICA U.S. INC. (m)—C-124
BARRETT ASSOCIATES INC. (d & r)—C-125

BEYER DYNAMIC INC. (m & d)—C-125
THE CAMERA MART INC. (d & r)—C-127
CLEAR-COM INTERCOM SYSTEMS (m)—C-129
dB COMMUNICATIONS INC. (d)—C-131
FOSTEX CORP. OF AMERICA (m & d & r)—C-135
GAUSS (m)—C-136
HARRIS ALLIED BROADCAST EQUIPMENT (d)—C-137
HOLZBERG INC. (d)—C-138
JBL PROFESSIONAL (m)—C-140
LANDY ASSOCIATES INC. (d)—C-141
LINES VIDEO SYSTEMS (d)—C-143
MEGA HERTZ (d)—C-144
MERLIN ENGINEERING WORKS (m)—C-144
MIDWEST COMMUNICATIONS CORP. (d)—C-145
NCS INDUSTRIES (d & r)—C-147
PEIRCE-PHELPS INC. (d)—C-149
PLASMEC SYSTEMS LTD. (d)—C-150
QUALITY VIDEO SUPPLY CORP. (d)—C-151
RADIO RESOURCES INC. (d)—C-151
ROH PRODUCTS (m)—C-152
RTS SYSTEMS (m)—C-153
SONY COMMUNICATIONS PRODUCTS CO. (m)—C-155
STUDER REVOX AMERICA INC. (m)—C-156
TELEMET (m)—C-157
TELE-TECH ELECTRONICS LTD. (d)—C-158
TOA ELECTRONICS INC. (m)—C-159
UREI (m)—C-160
VIDEOTEK INC. (m)—C-162
WORLD VIDEO INC. (m)—C-164

0710-0700 —headphones

AKG ACOUSTICS INC. (m)—C-120
AUDIO-TECHNICA U.S. INC. (m)—C-124
BARRETT ASSOCIATES INC. (d)—C-125
BEYER DYNAMIC INC. (m & d)—C-125
BROADCAST ELECTRONICS INC. (d)—C-126
BROADCAST SUPPLY WEST (d)—C-126
CLEAR-COM INTERCOM SYSTEMS (m)—C-129
FOSTEX CORP. OF AMERICA (m & d & r)—C-135
H & E MICRO-TRAK CORP. (d)—C-137
NAKAMICHI AMERICA CORP. (m)—C-147
ROH PRODUCTS (m)—C-152
RTS SYSTEMS (m)—C-153
SEI ELECTRONICS (d)—C-154
SENNHEISER ELECTRONIC CORP. (m)—C-154
SONY PROFESSIONAL AUDIO (m)—C-155
STANTON MAGNETICS INC. (m & d)—C-155
TELEX COMMUNICATIONS INC. (m)—C-158
TOA ELECTRONICS INC. (m)—C-159

0710-0720 —speakers

BARRETT ASSOCIATES INC. (d)—C-125
BROADCAST ELECTRONICS INC. (d)—C-126
BROADCAST SUPPLY WEST (d)—C-126
CLEAR-COM INTERCOM SYSTEMS (m)—C-129
FOSTEX CORP. OF AMERICA (m & d & r)—C-135
GAUSS (m)—C-136
H & E MICRO-TRAK CORP. (d)—C-137
PANASONIC COMMUNICATIONS & SYSTEMS CO. (m)—C-149
ROH PRODUCTS (m)—C-152
SEI ELECTRONICS (d)—C-154
STUDER REVOX AMERICA INC. (m)—C-156

TOA ELECTRONICS INC. (m)—C-159
UREI (m)—C-160

0710-0740**Audio Patch Panels**

AOC TELECOMMUNICATIONS INC. (m)—C-120
AUDIO ACCESSORIES INC. (m)—C-124
THE AUDIO BROADCAST GROUP INC. (d)—C-124
AUDITRONICS INC. (m)—C-124
BARRETT ASSOCIATES INC. (d)—C-125
BROADCAST ELECTRONICS INC. (d)—C-126
BROADCAST SUPPLY WEST (d)—C-126
THE CAMERA MART INC. (d)—C-127
CANARE CABLE INC. (m & d)—C-127
COMPREHENSIVE VIDEO SUPPLY CORP. (d)—C-130
CONNECTRONICS CORP. (m)—C-130
FOSTEX CORP. OF AMERICA (m & d & r)—C-135
GENTNER ELECTRONICS CORP. (m)—C-136
HARRIS ALLIED BROADCAST EQUIPMENT (d)—C-137
HOLZBERG INC. (d)—C-138
KINGS ELECTRONICS CO. INC. (m)—C-141
LINES VIDEO SYSTEMS (d)—C-143
McCURDY TELECOMMUNICATION PRO-
DUCTS (m & r)—C-144
METROPOLITAN ELECTRIC MANUFACTUR-
ING CO. (m)—C-144
MOBILE-CAM PRODUCTS (m)—C-146
PEIRCE-PHELPS INC. (d)—C-149
PENNY & GILES INC. (m & d)—C-149
PLASMEC SYSTEMS LTD. (m)—C-150
QUALITY VIDEO SUPPLY CORP. (d)—C-151
RADIO RESOURCES INC. (d)—C-151
RMT ENGINEERING INC. (d)—C-152
SESCOM INC. (m)—C-154
SOLID STATE LOGIC INC. (m & d)—C-154
SWITCHCRAFT INC. (m)—C-156
TELE-MEASUREMENTS INC. (d)—C-157
TELE-TECH ELECTRONICS LTD. (d)—C-158
TOWNSEND CORPORATION (m)—C-159
TRIMM INC. (m)—C-159
TROMPETER ELECTRONICS INC. (m)—C-160
WARD-BECK SYSTEMS LTD. (m)—C-162
WIREWORKS CORP. (m)—C-164

0710-0760**Audio Processing Equipment**

ADVANCED MUSIC SYSTEMS (m & d & r)—C-120
ALLIED BROADCAST EQUIPMENT CORP. (d)—C-121
AMS INDUSTRIES INC. (m)—C-122
THE AUDIO BROADCAST GROUP INC. (d)—C-124
AUDIO DEVELOPMENTS LTD. (m)—C-124
BARRETT ASSOCIATES INC. (d & r)—C-125
BROADCAST SUPPLY WEST (d)—C-126
CAVECO EQUIPMENT LTD. (d)—C-128
CIRCUIT RESEARCH LABS INC. (m)—C-129
DELTA ELECTRONICS INC. (m)—C-132
DORROUGH ELECTRONICS (m)—C-132
EVENTIDE INC. (m & d)—C-134
FOR-A CORPORATION OF AMERICA (m)—C-135
GENTNER ELECTRONICS CORP. (m)—C-136
HARRIS ALLIED BROADCAST EQUIPMENT (m & d)—C-137
HOLZBERG INC. (d)—C-138
INOVONICS INC. (m)—C-139
KAHN COMMUNICATIONS INC. (m)—C-140
LEXICON INC. (m)—C-142
LOGITEK (m)—C-143
MEGA HERTZ (d)—C-144
MIDWEST COMMUNICATIONS CORP. (d)—C-145
NEW ENGLAND DIGITAL (m)—C-147
ORBAN (m)—C-148
PACIFIC RECORDERS & ENGINEERING CORP. (m)—C-148
PLASMEC SYSTEMS LTD. (d)—C-150
RADIO RESOURCES INC. (d)—C-151
SOLID STATE LOGIC INC. (m & d)—C-154
SONY PROFESSIONAL AUDIO (m)—C-155
SYMETRIX INC. (m)—C-156
TELE-MEASUREMENTS INC. (d)—C-157
TELE-TECH ELECTRONICS LTD. (d)—C-158
TOWNSEND CORPORATION (d)—C-159
VALLEY INTERNATIONAL INC. (m)—C-160
WEGENER COMMUNICATIONS INC. (m)—C-162
WHEATSTONE CORP. (m)—C-162

0710-0780**—effects equipment**

ADVANCED MUSIC SYSTEMS (m & d & r)—C-120
APEX SYSTEMS LTD. (m)—C-123
THE AUDIO BROADCAST GROUP INC. (d)—C-124
AUDIO DEVELOPMENTS LTD. (m)—C-124
CIRCUIT RESEARCH LABS INC. (m)—C-129
EVENTIDE INC. (m & d)—C-134
LEXICON INC. (m)—C-142
MACKENZIE LABORATORIES INC. (m)—C-143
ORBAN (m)—C-148
PACIFIC RECORDERS & ENGINEERING CORP. (m)—C-148
TELE-TECH ELECTRONICS LTD. (d)—C-158

0710-0800**—effects equipment—ALC, AGC amplifiers**

APEX SYSTEMS LTD. (m)—C-123
THE AUDIO BROADCAST GROUP INC. (d)—C-124
CIRCUIT RESEARCH LABS INC. (m)—C-129
DELTA ELECTRONICS INC. (m)—C-132
FM SYSTEMS INC. (m & d)—C-135
INOVONICS INC. (m)—C-139
LEAMING INDUSTRIES (m)—C-142
LOGITEK (m)—C-143
MARTI ELECTRONICS INC. (m)—C-144
ORBAN (m)—C-148
PROTECH AUDIO CORP. (m)—C-151
SESCOM INC. (m)—C-154
SYMETRIX INC. (m)—C-156
VALLEY INTERNATIONAL INC. (m)—C-160
WEGENER COMMUNICATIONS INC. (m)—C-162

0710-0820**—effects equipment—AM compressor/limiters**

APEX SYSTEMS LTD. (m)—C-123
THE AUDIO BROADCAST GROUP INC. (d)—C-124
AUDIO DEVELOPMENTS LTD. (m)—C-124
BARRETT ASSOCIATES INC. (d & r)—C-125
BSM BROADCAST SYSTEMS INC. (m & d)—C-126
CIRCUIT RESEARCH LABS INC. (m)—C-129
DELTA ELECTRONICS INC. (m)—C-132
DORROUGH ELECTRONICS (m)—C-132
INOVONICS INC. (m)—C-139
KAHN COMMUNICATIONS INC. (m)—C-140
MARTI ELECTRONICS INC. (m)—C-144
MOSELEY ASSOCIATES INC. (m)—C-146
ORBAN (m)—C-148

NEED BROADCAST TV OR CABLE TV DATA FROM THE FACTBOOK ON TAPE OR DISKETTE? NEED CUSTOMIZED REPORTS?

Call Warren Publishing's
Market Research & Data Sales Dept.

202-872-9200

PROTECH AUDIO CORP. (m)—C-151
VALLEY INTERNATIONAL INC. (m)—C-160
WHEATSTONE CORP. (m)—C-162

0710-0840**—effects equipment—analog special effects, reverb**

AKG ACOUSTICS INC. (m)—C-120
THE AUDIO BROADCAST GROUP INC. (d)—C-124
AUDIO DEVELOPMENTS LTD. (m)—C-124
BARRETT ASSOCIATES INC. (d & r)—C-125
EVENTIDE INC. (m & d)—C-134
ORBAN (m)—C-148
TOA ELECTRONICS INC. (m)—C-159
UREI (m)—C-160

0710-0860**—effects equipment—audio/video sync delay**

ADVANCED MUSIC SYSTEMS (m & d & r)—C-120
AMS INDUSTRIES INC. (m)—C-122
EVENTIDE INC. (m & d)—C-134
LEXICON INC. (m)—C-142

0710-0880**—effects equipment—de-essers**

THE AUDIO BROADCAST GROUP INC. (d)—C-124
AUDIO DEVELOPMENTS LTD. (m)—C-124
BARRETT ASSOCIATES INC. (d)—C-125
CIRCUIT RESEARCH LABS INC. (m)—C-129
ORBAN (m)—C-148
SYMETRIX INC. (m)—C-156
VALLEY INTERNATIONAL INC. (m)—C-160

0710-0900**—effects equipment—digital delay, reverb**

ADVANCED MUSIC SYSTEMS (m & d & r)—C-120
AKG ACOUSTICS INC. (m)—C-120
AMS INDUSTRIES INC. (m)—C-122
AUDIO DEVELOPMENTS LTD. (m)—C-124
BARRETT ASSOCIATES INC. (d)—C-125
EVENTIDE INC. (m & d)—C-134
FOSTEX CORP. OF AMERICA (m & d & r)—C-135
LEXICON INC. (m)—C-142
SONY PROFESSIONAL AUDIO (m)—C-155
TOA ELECTRONICS INC. (m)—C-159

0710-0920**—effects equipment—digital special effects**

ADVANCED MUSIC SYSTEMS (m & d & r)—C-120
AKG ACOUSTICS INC. (m)—C-120
AMS INDUSTRIES INC. (m)—C-122
AUDIO DEVELOPMENTS LTD. (m)—C-124
BARRETT ASSOCIATES INC. (d)—C-125
EVENTIDE INC. (m & d)—C-134
LEXICON INC. (m)—C-142
NEUMADE PRODUCTS CORP. (m)—C-147

0710-0940**—effects equipment—FM compressor/limiters**

APEX SYSTEMS LTD. (m)—C-123
THE AUDIO BROADCAST GROUP INC. (d)—C-124
BARRETT ASSOCIATES INC. (d & r)—C-125
BROADCAST SUPPLY WEST (d)—C-126
CIRCUIT RESEARCH LABS INC. (m)—C-129
DORROUGH ELECTRONICS (m)—C-132
EVENTIDE INC. (m & d)—C-134
INOVONICS INC. (m)—C-139
LEAMING INDUSTRIES (m)—C-142
MOSELEY ASSOCIATES INC. (m)—C-146
ORBAN (m)—C-148
PROTECH AUDIO CORP. (m)—C-151
SYMETRIX INC. (m)—C-156
VALLEY INTERNATIONAL INC. (m)—C-160
WHEATSTONE CORP. (m)—C-162

0710-0960**—effects equipment—graphic equalizers**

THE AUDIO BROADCAST GROUP INC. (d)—C-124
BARRETT ASSOCIATES INC. (d & r)—C-125
CIRCUIT RESEARCH LABS INC. (m)—C-129
EECO INC./CONVERGENCE (m)—C-133
ELECTRO-VOICE INC. (m)—C-134
GLW ENTERPRISES INC. (m)—C-136
JBL PROFESSIONAL (m)—C-140
ORBAN (m)—C-148
SESCOM INC. (m)—C-154
TOA ELECTRONICS INC. (m)—C-159
UREI (m)—C-160
WHEATSTONE CORP. (m)—C-162

0710-0980**—effects equipment—mechanical reverb**

AKG ACOUSTICS INC. (m)—C-120
BARRETT ASSOCIATES INC. (d)—C-125
ORBAN (m)—C-148

0710-1000**—effects equipment—music synthesizers**

EVENTIDE INC. (m & d)—C-134

0710-1020**—effects equipment—noise reduction**

THE AUDIO BROADCAST GROUP INC. (d)—C-124
AUDIO DEVELOPMENTS LTD. (m)—C-124
BARRETT ASSOCIATES INC. (d & r)—C-125
CIRCUIT RESEARCH LABS INC. (m)—C-129
DOLBY LABORATORIES INC. (m)—C-132
JBL PROFESSIONAL (m)—C-140
SYMETRIX INC. (m)—C-156
VALLEY INTERNATIONAL INC. (m)—C-160

0710-1040**—effects equipment—parametric equalizers**

THE AUDIO BROADCAST GROUP INC. (d)—C-124

STUDIO EQUIPMENT & SUPPLIES—0700

BARRETT ASSOCIATES INC. (d & r)—C-125
GLW ENTERPRISES INC. (m)—C-136
JBL PROFESSIONAL (m)—C-140
ORBAN (m)—C-148
SESCOM INC. (m)—C-154
SOLID STATE LOGIC INC. (m & d)—C-154
SONY PROFESSIONAL AUDIO (m)—C-155
SYMETRIX INC. (m)—C-156
TOA ELECTRONICS INC. (m)—C-159
UREI (m)—C-160
VALLEY INTERNATIONAL INC. (m)—C-160
WARD-BECK SYSTEMS LTD. (m)—C-162
WHEATSTONE CORP. (m)—C-162

0710-1060

—effects equipment—time compression/expansion

ADVANCED MUSIC SYSTEMS (m & d & r)—C-120
AMS INDUSTRIES INC. (m)—C-122
THE AUDIO BROADCAST GROUP INC. (d)—C-124
EVENTIDE INC. (m & d)—C-134
LEXICON INC. (m)—C-142

0710-1080

Audio Tape Equipment & Accessories

ALLIED BROADCAST EQUIPMENT CORP. (d)—C-121
AMPEX CORP. (m)—C-122
THE AUDIO BROADCAST GROUP INC. (d)—C-124
AVSC INC. (m & d)—C-125
BARRETT ASSOCIATES INC. (d)—C-125
BROADCAST ELECTRONICS INC. (m)—C-126
BROADCAST SUPPLY WEST (d)—C-126
BURLINGTON AUDIO/VIDEO TAPES INC. (d)—C-127
THE CAMERA MART INC. (d)—C-127
CAVECO EQUIPMENT LTD. (d)—C-128
FIDELIPAC CORP. (m)—C-135
FUJI PHOTO FILM USA INC. (m)—C-135
G. C. ELECTRONICS CO. (m)—C-136
GENEVA GROUP OF COMPANIES (m)—C-136
HALL ELECTRONICS INC. (d)—C-137
H & E MICRO-TRAK CORP. (d)—C-137
HARRIS ALLIED BROADCAST EQUIPMENT (d)—C-137
HOLZBERG INC. (d)—C-138
INOVONICS INC. (m)—C-139
INTERNATIONAL TAPETRONICS CORP./3M (m)—C-139
LANDY ASSOCIATES INC. (d)—C-141
MEGA HERTZ (d)—C-144
MEMTEK PRODUCTS/MEMOREX AUDIO & VIDEO (m)—C-144
MIDWEST COMMUNICATIONS CORP. (d)—C-145
OTARI CORP. (m)—C-148
PEIRCE-PHELPS INC. (d)—C-149
QUALITY VIDEO SUPPLY CORP. (d)—C-151
RADIO RESOURCES INC. (d)—C-151
SEI ELECTRONICS (d)—C-154
SHARP ELECTRONICS CORP. (m)—C-154
SONO-MAG CORP. (m & d)—C-155
SONY MAGNETIC PRODUCTS GROUP OF AMERICA (m)—C-155
STUDER REVOX AMERICA INC. (m)—C-156
TABER MANUFACTURING & ENGINEERING CO. (m & d)—C-156
TELCO AMERICAN (m)—C-157
TELE-MEASUREMENTS INC. (d)—C-157
TELE-TECH ELECTRONICS LTD. (d)—C-158
TELEVISION TECHNOLOGY CORP. (m)—C-158
TOWNSEND CORPORATION (d)—C-159
UNITED AD LABEL CO. INC. (m)—C-160

VAUGHN COMMUNICATIONS GROUP (d & r)—C-161
WEIRCLIFFE (m)—C-162

0710-1100

—bulk erasers

THE AUDIO BROADCAST GROUP INC. (d)—C-124
AVSC INC. (m)—C-125
BROADCAST SUPPLY WEST (d)—C-126
BURLINGTON AUDIO/VIDEO TAPES INC. (d)—C-127
CHRISTIE ELECTRIC CORP. (m)—C-129
COMMUNICATION MARKETING & CONSULTING LTD. (m)—C-130
FIDELIPAC CORP. (m)—C-135
FIFE-PEARCE ELECTRIC CO. (d)—C-135
GARNER INDUSTRIES (m)—C-136
GENEVA GROUP OF COMPANIES (m)—C-136
INTERNATIONAL TAPETRONICS CORP./3M (m)—C-139
MAGNASYNC/MOVIOLA CORP. (m)—C-143
MOVIOLA/J & R FILM CO. INC. (m)—C-146
MULTI-TRACK MAGNETICS/RANGERTONE (m)—C-147
TABER MANUFACTURING & ENGINEERING CO. (m)—C-156
TEK MEDIA SUPPLY CO. (d)—C-157
TELEX COMMUNICATIONS INC. (m)—C-158
WEIRCLIFFE (m)—C-162

0710-1120

—cartridges

THE AUDIO BROADCAST GROUP INC. (d)—C-124
BROADCAST SUPPLY WEST (d)—C-126
BURLINGTON AUDIO/VIDEO TAPES INC. (d)—C-127
GENEVA GROUP OF COMPANIES (m)—C-136
H & E MICRO-TRAK CORP. (d)—C-137
INTERNATIONAL TAPETRONICS CORP./3M (m)—C-139
TELCO AMERICAN (d)—C-157

0710-1140

—carts

THE AUDIO BROADCAST GROUP INC. (d)—C-124
BROADCAST SUPPLY WEST (d)—C-126
COMMUNICATION MARKETING & CONSULTING LTD. (m)—C-130
FIDELIPAC CORP. (m)—C-135
H & E MICRO-TRAK CORP. (d)—C-137
LIBERTY INDUSTRIES INC. (m & d)—C-142
MINNESOTA MINING & MANUFACTURING (3M) (m)—C-146
NEUMADE PRODUCTS CORP. (m)—C-147
TELCO AMERICAN (d)—C-157

0710-1160

—cassettes

THE AUDIO BROADCAST GROUP INC. (d)—C-124
BROADCAST SUPPLY WEST (d)—C-126
BURLINGTON AUDIO/VIDEO TAPES INC. (m & d)—C-127
FUJI PHOTO FILM USA INC. (m)—C-135
ITERA/BELMOOR (m)—C-139
MEMTEK PRODUCTS/MEMOREX AUDIO & VIDEO (m)—C-144
MINNESOTA MINING & MANUFACTURING (3M) (m)—C-146
MOVIOLA/J & R FILM CO. INC. (d)—C-146
NAKAMICHI AMERICA CORP. (m)—C-147
SEI ELECTRONICS (d)—C-154
SONY MAGNETIC PRODUCTS GROUP OF AMERICA (m)—C-155

STUDIO FILM & TAPE (LA) INC. (d)—C-156
TAPE-ATHON CORP. (m)—C-157
ZONAL LTD. (m & d)—C-164

0710-1180

—cleaners

AUDIO-TECHNICA U.S. INC. (m)—C-124
G. C. ELECTRONICS CO. (m)—C-136
GENEVA GROUP OF COMPANIES (m)—C-136
ITERA/BELMODR (m)—C-139
LIBERTY INDUSTRIES INC. (m & d)—C-142
LPS LABORATORIES INC. (m)—C-143
MEMTEK PRODUCTS/MEMOREX AUDIO & VIDEO (m)—C-144
MINNESOTA MINING & MANUFACTURING (3M) (m)—C-146
NEUMADE PRODUCTS CORP. (m)—C-147
PLASMEC SYSTEMS LTD. (d)—C-150
TEK MEDIA SUPPLY CO. (d)—C-157

0710-1200

—conveyor erasers

AVSC INC. (m)—C-125
FIFE-PEARCE ELECTRIC CO. (d)—C-135
MULTI-TRACK MAGNETICS/RANGERTONE (d)—C-147
TABER MANUFACTURING & ENGINEERING CO. (m)—C-156
TEK MEDIA SUPPLY CO. (d)—C-157
WEIRCLIFFE (m)—C-162

0710-1220

—demagnetizers

THE AUDIO BROADCAST GROUP INC. (d)—C-124
BROADCAST ELECTRONICS INC. (m & r)—C-126
CHRISTIE ELECTRIC CORP. (m)—C-129
FIFE-PEARCE ELECTRIC CO. (d)—C-135
GARNER INDUSTRIES (m)—C-136
G. C. ELECTRONICS CO. (m)—C-136
GENEVA GROUP OF COMPANIES (m)—C-136
MAGNASYNC/MOVIOLA CORP. (m)—C-143
MEMTEK PRODUCTS/MEMOREX AUDIO & VIDEO (m)—C-144
TEK MEDIA SUPPLY CO. (d)—C-157
WEIRCLIFFE (m)—C-162

0710-1240

—dubbers

THE AUDIO BROADCAST GROUP INC. (d)—C-124
MULTI-TRACK MAGNETICS/RANGERTONE (m)—C-147
STEENBECK INC. (m & d)—C-156

0710-1260

—duplicators

THE AUDIO BROADCAST GROUP INC. (d)—C-124
GAUSS (m)—C-136
OTARI CORP. (m)—C-148
TELEX COMMUNICATIONS INC. (m)—C-158

0710-1280

—evaluators

TEK MEDIA SUPPLY CO. (d)—C-157

0710-1300

—leader tape

THE AUDIO BROADCAST GROUP INC. (d)—C-124
BURLINGTON AUDIO/VIDEO TAPES INC. (d)—C-127
MINNESOTA MINING & MANUFACTURING (3M) (m)—C-146
NEUMADE PRODUCTS CORP. (m)—C-147
ZONAL LTD. (m & d)—C-164

0710-1320

—loaders

AUDICO INC. (m)—C-124
OTARI CORP. (m)—C-148

0710-1340

—logging equipment

THE AUDIO BROADCAST GROUP INC. (d)—C-124
MAGNASYNC/MOVIOLA CORP. (m)—C-143
MOVIOLA/J & R FILM CO. INC. (m)—C-146
RF TECHNOLOGIES (m & d)—C-152
STUDER REVOX AMERICA INC. (m)—C-156

0710-1380

—open reels

BROADCAST AUTOMATION INC. (d)—C-126
BURLINGTON AUDIO/VIDEO TAPES INC. (d)—C-127
FIDELIPAC CORP. (m)—C-135
MAGNASYNC/MOVIOLA CORP. (m)—C-143
MINNESOTA MINING & MANUFACTURING (3M) (m)—C-146
MOVIOLA/J & R FILM CO. INC. (m)—C-146
NEUMADE PRODUCTS CORP. (m)—C-147
OTARI CORP. (m)—C-148
STUDER REVOX AMERICA INC. (m)—C-156
TAPE-ATHON CORP. (m)—C-157
TEK MEDIA SUPPLY CO. (d)—C-157

0710-1400

—rewinders

AUDICO INC. (m)—C-124
ALAN GORDON ENTERPRISES INC. (d)—C-136
MAGNASYNC/MOVIOLA CORP. (m)—C-143
NEUMADE PRODUCTS CORP. (m)—C-147
STEENBECK INC. (m & d)—C-156
TEK MEDIA SUPPLY CO. (d)—C-157
TELEX COMMUNICATIONS INC. (m)—C-158

0710-1420

—splice finders

THE AUDIO BROADCAST GROUP INC. (d)—C-124
BROADCAST SUPPLY WEST (d)—C-126
FIDELIPAC CORP. (m)—C-135
INTERNATIONAL TAPETRONICS CORP./3M (m)—C-139
NEUMADE PRODUCTS CORP. (m)—C-147

0710-1440

—splicers

GENEVA GROUP OF COMPANIES (m)—C-136
ALAN GORDON ENTERPRISES INC. (d)—C-136
MAGNASYNC/MOVIOLA CORP. (m)—C-143
MOVIOLA/J & R FILM CO. INC. (d)—C-146

There is no more visible place for your advertising message than the pages of the Television & Cable Factbook

MULTI-TRACK MAGNETICS/RANGERTONE
(d)—C-147
NEUMADE PRODUCTS CORP. (m)—C-147
TEK MEDIA SUPPLY CO. (d)—C-157

0710-1460

—sprocketed magnetic film

ALAN GORDON ENTERPRISES INC.
(d)—C-136
MAGNASYNC/MOVIOLA CORP. (d)—C-143
MULTI-TRACK MAGNETICS/RANGERTONE
(m)—C-147
ZONAL LTD. (m & d)—C-164

0710-1480

—sprocketed magnetic film—transports

TELCO AMERICAN (m)—C-157

0710-1500

—tape decks

THE AUDIO BROADCAST GROUP INC.
(d)—C-124
AVSC INC. (d)—C-125
FOSTEX CORP. OF AMERICA (m & d &
r)—C-135
MULTI-TRACK MAGNETICS/RANGERTONE
(d)—C-147
NAKAMICHI AMERICA CORP. (m)—C-147
SHARP ELECTRONICS CORP. (m)—C-154
SONO-MAG CORP. (m & d)—C-155
SONY PROFESSIONAL AUDIO (m)—C-155
STUDER REVOX AMERICA INC.
(m)—C-156
TABER MANUFACTURING & ENGINEERING
CO. (d)—C-156
TAPE-ATHON CORP. (m)—C-157
TELCO AMERICAN (m)—C-157
TELE-TECH ELECTRONICS LTD. (d)—C-158
TELEVISION TECHNOLOGY CORP.
(m)—C-158

0710-1520

—tape decks—ATR

THE AUDIO BROADCAST GROUP INC.
(d)—C-124
FOSTEX CORP. OF AMERICA (m & d &
r)—C-135
MULTI-TRACK MAGNETICS/RANGERTONE
(d)—C-147
SHARP ELECTRONICS CORP. (m)—C-154
SONY COMMUNICATIONS PRODUCTS CO.
(m)—C-155
SONY PROFESSIONAL AUDIO (m)—C-155
STUDER REVOX AMERICA INC.
(m)—C-156
TELCO AMERICAN (m)—C-157

0710-1540

—tape decks—multitrack (8+) ATR

THE AUDIO BROADCAST GROUP INC.
(d)—C-124
FOSTEX CORP. OF AMERICA (m & d &
r)—C-135
MULTI-TRACK MAGNETICS/RANGERTONE
(d)—C-147
SONY COMMUNICATIONS PRODUCTS CO.
(m)—C-155
SONY PROFESSIONAL AUDIO (m)—C-155
STUDER REVOX AMERICA INC.
(m)—C-156
TELEVISION TECHNOLOGY CORP.
(m)—C-158

0710-1560

—tape decks—portable ATR

THE AUDIO BROADCAST GROUP INC.
(d)—C-124
MULTI-TRACK MAGNETICS/RANGERTONE
(d)—C-147
SHARP ELECTRONICS CORP. (m)—C-154
SONY COMMUNICATIONS PRODUCTS CO.
(m)—C-155
SONY PROFESSIONAL AUDIO (m)—C-155
STUDER REVOX AMERICA INC.
(m)—C-156
TAPE-ATHON CORP. (m)—C-157

0710-1580

—tape decks—4-track

THE AUDIO BROADCAST GROUP INC.
(d)—C-124
AUDIO-TECHNICA U.S. INC. (m)—C-124
FOSTEX CORP. OF AMERICA (m & d &
r)—C-135
MULTI-TRACK MAGNETICS/RANGERTONE
(d)—C-147
SONY COMMUNICATIONS PRODUCTS CO.
(m)—C-155
STUDER REVOX AMERICA INC.
(m)—C-156
TAPE-ATHON CORP. (m)—C-157
TELEVISION TECHNOLOGY CORP.
(m)—C-158

0710-1600

—tape decks—time delay decks

THE AUDIO BROADCAST GROUP INC.
(d)—C-124
BROADCAST AUTOMATION INC. (d)—C-126

0710-1620

—test tape

THE AUDIO BROADCAST GROUP INC.
(d)—C-124
BROADCAST SUPPLY WEST (d)—C-126
BURLINGTON AUDIO/VIDEO TAPES INC.
(d)—C-127
FIDELIPAC CORP. (m)—C-135
FOSTEX CORP. OF AMERICA (m & d &
r)—C-135
STANDARD TAPE LABORATORY INC.
(m)—C-155
TELE-TECH ELECTRONICS LTD. (d)—C-158

0710-1640

—timers

AUDICO INC. (m)—C-124
THE AUDIO BROADCAST GROUP INC.
(d)—C-124
AUTOGRAM CORP. (m)—C-124
BROADCAST SUPPLY WEST (d)—C-126
ESE (m)—C-134
TORPEY CONTROLS (m)—C-159

0710-1660

Automation Controls & Systems

ADVANCED MUSIC SYSTEMS (m & d &
r)—C-120
ALAMAR ELECTRONICS USA INC.
(m)—C-121
ALLIED BROADCAST EQUIPMENT CORP.
(d)—C-121
THE AUDIO BROADCAST GROUP INC.
(d)—C-124
AUDIO KINETICS UK LTD. (m)—C-124
BARRETT ASSOCIATES INC. (d)—C-125
BROADCAST AUTOMATION INC. (d)—C-126
BROADCAST ELECTRONICS INC.
(m)—C-126

dB COMMUNICATIONS INC. (d)—C-131
ESE (m)—C-134
GLW ENTERPRISES INC. (m)—C-136
HARRIS ALLIED BROADCAST EQUIPMENT
(d)—C-137
HARRISON BY GLW (m)—C-137
HEWLETT-PACKARD CO. (m)—C-138
HOLZBERG INC. (d)—C-138
IGM COMMUNICATIONS (m)—C-138
IMMAD BROADCAST SERVICES (r)—C-139
MULTI-TRACK MAGNETICS/RANGERTONE
(m)—C-147
NEUMADE PRODUCTS CORP. (m)—C-147
PENNY & GILES INC. (m & d)—C-149
SCHAFAER WORLD COMMUNICATIONS
(m)—C-153
SONO-MAG CORP. (m & d & r)—C-155
SYSTEMATION Corp. (m)—C-156
TAPE-ATHON CORP. (m)—C-157
UTAH SCIENTIFIC INC. (m)—C-160
VAUGHN COMMUNICATIONS GROUP (d &
r)—C-161

0710-1680

—custom master controls

ALAMAR ELECTRONICS USA INC.
(m)—C-121
BROADCAST AUTOMATION INC. (d)—C-126
BSM BROADCAST SYSTEMS INC. (m &
d)—C-126
TAPE-ATHON CORP. (m)—C-157
UTAH SCIENTIFIC INC. (m)—C-160

0710-1700

—program controls

ALAMAR ELECTRONICS USA INC.
(m)—C-121
AUTOGRAM CORP. (m)—C-124
BROADCAST AUTOMATION INC. (d)—C-126
IGM COMMUNICATIONS (m)—C-138
RF TECHNOLOGIES (m & d)—C-152
SCHAFAER WORLD COMMUNICATIONS
(m)—C-153
TAPE-ATHON CORP. (m)—C-157

0710-1720

—random select cart systems

ADVANCED MUSIC SYSTEMS (m & d &
r)—C-120
ALAMAR ELECTRONICS USA INC.
(m)—C-121
BROADCAST AUTOMATION INC. (d)—C-126
IGM COMMUNICATIONS (m)—C-138
RF TECHNOLOGIES (m & d)—C-152
SCHAFAER WORLD COMMUNICATIONS
(m)—C-153
SONO-MAG CORP. (m & d & r)—C-155

0710-1740

—reel-to-reel controllers

ALAMAR ELECTRONICS USA INC.
(m)—C-121
AMX CORP. (m)—C-122
THE AUDIO BROADCAST GROUP INC.
(d)—C-124
BROADCAST AUTOMATION INC. (d)—C-126
H & E MICRO-TRAK CORP. (d)—C-137
IGM COMMUNICATIONS (m)—C-138

SCHAFAER WORLD COMMUNICATIONS
(m)—C-153
TAPE-ATHON CORP. (m)—C-157

0710-1760

Cart Machines

ALLIED BROADCAST EQUIPMENT CORP.
(d)—C-121
THE AUDIO BROADCAST GROUP INC.
(d)—C-124
BARRETT ASSOCIATES INC. (d &
r)—C-125
BROADCAST AUTOMATION INC. (d &
r)—C-126
BROADCAST ELECTRONICS INC.
(m)—C-126
BROADCAST SUPPLY WEST (d)—C-126
dB COMMUNICATIONS INC. (d)—C-131
FIDELIPAC CORP. (m)—C-135
H & E MICRO-TRAK CORP. (d)—C-137
HARRIS ALLIED BROADCAST EQUIPMENT
(d)—C-137
HOLZBERG INC. (d)—C-138
IGM COMMUNICATIONS (m)—C-138
INTERNATIONAL TAPETRONICS CORP./3M
(m & r)—C-139
LINES VIDEO SYSTEMS (d)—C-143
OTARI CORP. (m)—C-148
PACIFIC RECORDERS & ENGINEERING
CORP. (m)—C-148
RADIO RESOURCES INC. (d)—C-151
RF TECHNOLOGIES (m & d)—C-152
SCHAFAER WORLD COMMUNICATIONS
(d)—C-153
SONO-MAG CORP. (m & d & r)—C-155
TELCO AMERICAN (m)—C-157
TELEVISION TECHNOLOGY CORP.
(m)—C-158
VAUGHN COMMUNICATIONS GROUP (d &
r)—C-161

0710-1780

—dual deck

BROADCAST AUTOMATION INC. (d &
r)—C-126
BROADCAST ELECTRONICS INC. (m &
r)—C-126
PACIFIC RECORDERS & ENGINEERING
CORP. (m)—C-148
RF TECHNOLOGIES (m & d)—C-152
SONO-MAG CORP. (m & d & r)—C-155

0710-1800

—multiple deck

THE AUDIO BROADCAST GROUP INC.
(d)—C-124
BROADCAST AUTOMATION INC. (d &
r)—C-126
BROADCAST ELECTRONICS INC. (m &
r)—C-126
FIDELIPAC CORP. (m)—C-135
IGM COMMUNICATIONS (m)—C-138
INTERNATIONAL TAPETRONICS CORP./3M
(m)—C-139
RF TECHNOLOGIES (m & d)—C-152
SCHAFAER WORLD COMMUNICATIONS
(m)—C-153
SONO-MAG CORP. (m & d & r)—C-155
TELEVISION TECHNOLOGY CORP.
(m)—C-158

STUDIO EQUIPMENT & SUPPLIES—0700

0710-1820

—random access

ADVANCED MUSIC SYSTEMS (m & d & r)—C-120
BROADCAST AUTOMATION INC. (d & r)—C-126
IGM COMMUNICATIONS (m)—C-138
RF TECHNOLOGIES (m & d)—C-152
SCHAFER WORLD COMMUNICATIONS (m)—C-153
SONO-MAG CORP. (m & d & r)—C-155

0710-1840

—record only

THE AUDIO BROADCAST GROUP INC. (d)—C-124
BROADCAST AUTOMATION INC. (d & r)—C-126
FIDELIPAC CORP. (m)—C-135
OTARI CORP. (m)—C-148
PACIFIC RECORDERS & ENGINEERING CORP. (m)—C-148
SONO-MAG CORP. (m & d & r)—C-155

0710-1860

—single deck

THE AUDIO BROADCAST GROUP INC. (d)—C-124
BROADCAST AUTOMATION INC. (d & r)—C-126
BROADCAST ELECTRONICS INC. (m & r)—C-126
FIDELIPAC CORP. (m)—C-135
INTERNATIONAL TAPETRONICS CORP./3M (m)—C-139
OTARI CORP. (m)—C-148
PACIFIC RECORDERS & ENGINEERING CORP. (m)—C-148
SONO-MAG CORP. (m & d & r)—C-155

0710-1880

—stereo

THE AUDIO BROADCAST GROUP INC. (d)—C-124
BROADCAST AUTOMATION INC. (d & r)—C-126
FIDELIPAC CORP. (m)—C-135
IGM COMMUNICATIONS (m)—C-138
INTERNATIONAL TAPETRONICS CORP./3M (m)—C-139
OTARI CORP. (m)—C-148
PACIFIC RECORDERS & ENGINEERING CORP. (m)—C-148
SONO-MAG CORP. (m & d & r)—C-155

0710-1900

—triple deck

THE AUDIO BROADCAST GROUP INC. (d)—C-124
BROADCAST AUTOMATION INC. (d & r)—C-126
FIDELIPAC CORP. (m)—C-135
INTERNATIONAL TAPETRONICS CORP./3M (m)—C-139
PACIFIC RECORDERS & ENGINEERING CORP. (m)—C-148
SONO-MAG CORP. (m & d & r)—C-155
TELEVISION TECHNOLOGY CORP. (m)—C-158

0710-1920

Cartridge Systems & Accessories

ALLIED BROADCAST EQUIPMENT CORP. (d)—C-121
BARRETT ASSOCIATES INC. (d)—C-125

BROADCAST AUTOMATION INC. (d & r)—C-126
CAVECO EQUIPMENT LTD. (d)—C-128
FIDELIPAC CORP. (m)—C-135
HARRIS ALLIED BROADCAST EQUIPMENT (d)—C-137
HOLZBERG INC. (d)—C-138
IGM COMMUNICATIONS (m)—C-138
MIDWEST COMMUNICATIONS CORP. (d)—C-145
RADIO RESOURCES INC. (d)—C-151
SONO-MAG CORP. (m & d & r)—C-155
UNITED AD LABEL CO. INC. (m)—C-160
VAUGHN COMMUNICATIONS GROUP (d & r)—C-161

0710-1940

—automatic sequencing

BROADCAST AUTOMATION INC. (d & r)—C-126
FIDELIPAC CORP. (m)—C-135
IGM COMMUNICATIONS (m)—C-138
PACIFIC RECORDERS & ENGINEERING CORP. (m)—C-148
SCHAFER WORLD COMMUNICATIONS (m)—C-153
SONO-MAG CORP. (m & d & r)—C-155

0710-1960

—delay

BROADCAST AUTOMATION INC. (d & r)—C-126

0710-1980

—erasers

BROADCAST AUTOMATION INC. (d)—C-126
CHRISTIE ELECTRIC CORP. (m)—C-129
FIDELIPAC CORP. (m)—C-135
GENEVA GROUP OF COMPANIES (m)—C-136
INTERNATIONAL TAPETRONICS CORP./3M (m)—C-139

0710-2000

—monaural

BROADCAST AUTOMATION INC. (d)—C-126
FIDELIPAC CORP. (m)—C-135

0710-2020

—remote-control

AMX CORP. (m)—C-122
BROADCAST AUTOMATION INC. (d)—C-126
FIDELIPAC CORP. (m)—C-135
MULTI-TRACK MAGNETICS/RANGERTONE (m)—C-147
SATELLITE SYSTEMS OF BREVARD (r)—C-153
SCHAFER WORLD COMMUNICATIONS (d)—C-153
SONO-MAG CORP. (m & d & r)—C-155

0710-2040

—stereo

BROADCAST AUTOMATION INC. (d)—C-126
FIDELIPAC CORP. (m)—C-135
SONO-MAG CORP. (m & d & r)—C-155

0710-2060

—winding equipment

AUDICOR INC. (m)—C-124
BROADCAST ELECTRONICS INC. (d)—C-126

NEUMADE PRODUCTS CORP. (m)—C-147

0710-2080

Converters, A-D, D-A

ALLEN AVIONICS INC. (d)—C-121
HEWLETT-PACKARD CO. (m)—C-138
SONY PROFESSIONAL AUDIO (m)—C-155

0710-2100

Cart Players/Recorders

THE AUDIO BROADCAST GROUP INC. (d)—C-124
BARRETT ASSOCIATES INC. (d & r)—C-125
BROADCAST ELECTRONICS INC. (m)—C-126
BROADCAST SUPPLY WEST (d)—C-126
FIDELIPAC CORP. (m)—C-135
HOLZBERG INC. (d)—C-138
INTERNATIONAL TAPETRONICS CORP./3M (m & r)—C-139
LINES VIDEO SYSTEMS (d)—C-143
MACKENZIE LABORATORIES INC. (m)—C-143
OTARI CORP. (m)—C-148
PACIFIC RECORDERS & ENGINEERING CORP. (m)—C-148
RADIO RESOURCES INC. (d)—C-151
SONO-MAG CORP. (m & d & r)—C-155
TELCO AMERICAN (m)—C-157
VAUGHN COMMUNICATIONS GROUP (d & r)—C-161

0710-2120

—dual/triple deck

THE AUDIO BROADCAST GROUP INC. (d)—C-124
FIDELIPAC CORP. (m)—C-135
HARRIS ALLIED BROADCAST EQUIPMENT (d)—C-137
INTERNATIONAL TAPETRONICS CORP./3M (m)—C-139
SONO-MAG CORP. (m & d & r)—C-155

0710-2140

—multideck

THE AUDIO BROADCAST GROUP INC. (d)—C-124
BROADCAST ELECTRONICS INC. (m & r)—C-126
IGM COMMUNICATIONS (m)—C-138
INTERNATIONAL TAPETRONICS CORP./3M (m)—C-139
MACKENZIE LABORATORIES INC. (m)—C-143
SONO-MAG CORP. (m & d & r)—C-155

0710-2160

—phase control matrixing

THE AUDIO BROADCAST GROUP INC. (d)—C-124
FIDELIPAC CORP. (m)—C-135
HOWE TECHNOLOGIES CORP. (m)—C-138

0710-2180

—single deck

BROADCAST ELECTRONICS INC. (m & r)—C-126
FIDELIPAC CORP. (m)—C-135
INTERNATIONAL TAPETRONICS CORP./3M (m)—C-139
MACKENZIE LABORATORIES INC. (m)—C-143
OTARI CORP. (m)—C-148

SONO-MAG CORP. (m & d & r)—C-155

0710-2200

—time delay

HOWE TECHNOLOGIES CORP. (m)—C-138

0710-2220

Cassette Players/Recorders

THE AUDIO BROADCAST GROUP INC. (d)—C-124
AUDIO-TECHNICA U.S. INC. (m)—C-124
BARRETT ASSOCIATES INC. (d & r)—C-125
BROADCAST SUPPLY WEST (d)—C-126
THE CAMERA MART INC. (d & r)—C-127
HOLZBERG INC. (d)—C-138
ITERA/BELMOOR (m)—C-139
PEIRCE-PHELPS INC. (d)—C-149
RADIO RESOURCES INC. (d)—C-151
SHARP ELECTRONICS CORP. (m)—C-154
SONY PROFESSIONAL AUDIO (m)—C-155
STUDER REVOX AMERICA INC. (m)—C-156
SYSTEMATION Corp. (m)—C-156
TELE-TECH ELECTRONICS LTD. (d)—C-158
TOWNSEND CORPORATION (d)—C-159
VAUGHN COMMUNICATIONS GROUP (d & r)—C-161

0710-2240

—dual deck

AMS INDUSTRIES INC. (m)—C-122
ITERA/BELMOOR (m)—C-139
TAPE-ATHON CORP. (m)—C-157

0710-2260

—duplication machine

THE AUDIO BROADCAST GROUP INC. (d)—C-124

0710-2280

—multiple deck

AMS INDUSTRIES INC. (m)—C-122

0710-2300

—single deck

AMS INDUSTRIES INC. (m)—C-122
SHARP ELECTRONICS CORP. (m)—C-154
STUDER REVOX AMERICA INC. (m)—C-156
TAPE-ATHON CORP. (m)—C-157

0710-2320

Consoles

ALLIED BROADCAST EQUIPMENT CORP. (d)—C-121
AMCO ENGINEERING CO. (m)—C-122
AMS INDUSTRIES INC. (m)—C-122
THE AUDIO BROADCAST GROUP INC. (d)—C-124
AUTOGRAM CORP. (m)—C-124
BARRETT ASSOCIATES INC. (d & r)—C-125
BROADCAST AUTOMATION INC. (d & r)—C-126
BROADCAST ELECTRONICS INC. (m)—C-126
BROADCAST SUPPLY WEST (d)—C-126
CAVECO EQUIPMENT LTD. (d)—C-128
EMCOR PRODUCTS/CRENLO INC. (m)—C-134
GLW ENTERPRISES INC. (m)—C-136

GRAHAM-PATTEN SYSTEMS INC. (m & d)—C-136
 THE GRASS VALLEY GROUP INC. (m)—C-137
 HALLIKAINEN & FRIENDS INC. (m)—C-137
 H & E MICRO-TRAK CORP. (m)—C-137
 HARRIS ALLIED BROADCAST EQUIPMENT (m & d)—C-137
 HARRISON BY GLW (m)—C-137
 HOLZBERG INC. (d)—C-138
 LOGITEK (m)—C-143
 MEGA HERTZ (d)—C-144
 MULTI-TRACK MAGNETICS/RANGERTONE (d)—C-147
 NEOTEK CORP. (m)—C-147
 OTARI CORP. (m)—C-148
 PACIFIC RECORDERS & ENGINEERING CORP. (m)—C-148
 PEIRCE-PHELPS INC. (d)—C-149
 QUALITY VIDEO SUPPLY CORP. (d)—C-151
 RADIO RESOURCES INC. (d)—C-151
 SCHAFFER WORLD COMMUNICATIONS (m)—C-153
 SECK (m)—C-154
 SOLID STATE LOGIC INC. (m & d)—C-154
 SONY COMMUNICATIONS PRODUCTS CO. (m)—C-155
 SONY PROFESSIONAL AUDIO (m)—C-155
 SOUNDCRAFT ELECTRONICS INC. (m)—C-155
 STANTON UNIT OF ZERO CORP. (m)—C-155
STUDER REVOX AMERICA INC. (m)—C-156
 TELE-TECH ELECTRONICS LTD. (d)—C-158
 TOWNSEND CORPORATION (d)—C-159
 VAUGHN COMMUNICATIONS GROUP (d & r)—C-161
 WARD-BECK SYSTEMS LTD. (m)—C-162
 WHEATSTONE CORP. (m)—C-162

0710-2340**—automated**

AMS INDUSTRIES INC. (m)—C-122
 THE AUDIO BROADCAST GROUP INC. (d)—C-124
 AUTOGRAM CORP. (m)—C-124
 GLW ENTERPRISES INC. (m)—C-136
 GRAHAM-PATTEN SYSTEMS INC. (m & d)—C-136
 HARRISON BY GLW (m)—C-137
 LOGITEK (m)—C-143
 OTARI CORP. (m)—C-148
 SCHAFFER WORLD COMMUNICATIONS (m)—C-153
 SOLID STATE LOGIC INC. (m & d)—C-154
 SONY PROFESSIONAL AUDIO (m)—C-155
 SOUNDCRAFT ELECTRONICS INC. (m)—C-155
STUDER REVOX AMERICA INC. (m)—C-156

0710-2360**—mic mixers (1 output)**

THE AUDIO BROADCAST GROUP INC. (d)—C-124
 AUDIO DEVELOPMENTS LTD. (m)—C-124
 THE CAMERA MART INC. (d & r)—C-127
 COMMUNICATIONS SYSTEMS GROUP (d & r)—C-130
 GLW ENTERPRISES INC. (m)—C-136
 H & E MICRO-TRAK CORP. (m)—C-137
 HARRISON BY GLW (m)—C-137
 INTERNATIONAL NUCLEAR CORP. (m)—C-139
 PROTECH AUDIO CORP. (m)—C-151

0710-2380**—portable**

THE AUDIO BROADCAST GROUP INC. (d)—C-124

AUDIO DEVELOPMENTS LTD. (m)—C-124
 AUDIO-TECHNICA U.S. INC. (m)—C-124
 COMREX CORP. (m)—C-130
 GLW ENTERPRISES INC. (m)—C-136
 H & E MICRO-TRAK CORP. (m)—C-137
 LOGITEK (m)—C-143
 MOBILE-CAM PRODUCTS (m)—C-146
 SCHAFFER WORLD COMMUNICATIONS (m)—C-153
 SECK (m)—C-154
 SENNHEISER ELECTRONIC CORP. (m)—C-154
 SONY PROFESSIONAL AUDIO (m)—C-155
 SOUNDCRAFT ELECTRONICS INC. (m)—C-155
STUDER REVOX AMERICA INC. (m)—C-156
 WARD-BECK SYSTEMS LTD. (m)—C-162

0710-2400**—studio (3+ outputs)-mono**

AMS INDUSTRIES INC. (m)—C-122
 THE AUDIO BROADCAST GROUP INC. (d)—C-124
 AUDIO DEVELOPMENTS LTD. (m)—C-124
 AUTOGRAM CORP. (m)—C-124
 COMMUNICATIONS SYSTEMS GROUP (d & r)—C-130
 GLW ENTERPRISES INC. (m)—C-136
 H & E MICRO-TRAK CORP. (m)—C-137
 HARRISON BY GLW (m)—C-137
 HOWE TECHNOLOGIES CORP. (m)—C-138
 INTERNATIONAL NUCLEAR CORP. (m)—C-139
 LOGITEK (m)—C-143
 PACIFIC RECORDERS & ENGINEERING CORP. (d)—C-148
 SECK (m)—C-154
 SOLID STATE LOGIC INC. (m & d)—C-154
 SOUNDCRAFT ELECTRONICS INC. (m)—C-155
STUDER REVOX AMERICA INC. (m)—C-156
 WARD-BECK SYSTEMS LTD. (m)—C-162
 WHEATSTONE CORP. (m)—C-162

0710-2420**—studio-stereo**

AMS INDUSTRIES INC. (m & d & r)—C-122
 THE AUDIO BROADCAST GROUP INC. (d)—C-124
 AUDIO DEVELOPMENTS LTD. (m)—C-124
 AUTOGRAM CORP. (m)—C-124
 COMMUNICATIONS SYSTEMS GROUP (d & r)—C-130
 GLW ENTERPRISES INC. (m)—C-136
 H & E MICRO-TRAK CORP. (m)—C-137
 HARRISON BY GLW (m)—C-137
 HOWE TECHNOLOGIES CORP. (m)—C-138
 LOGITEK (m)—C-143
 OTARI CORP. (m)—C-148
 PACIFIC RECORDERS & ENGINEERING CORP. (m)—C-148
 SECK (m)—C-154
 SOLID STATE LOGIC INC. (m & d)—C-154
 SONY PROFESSIONAL AUDIO (m)—C-155
 SOUNDCRAFT ELECTRONICS INC. (m)—C-155
STUDER REVOX AMERICA INC. (m)—C-156
 WARD-BECK SYSTEMS LTD. (m)—C-162
 WHEATSTONE CORP. (m)—C-162

0710-2440**—TV audio**

AMS INDUSTRIES INC. (m & d & r)—C-122
 THE AUDIO BROADCAST GROUP INC. (d)—C-124
 AUDIO DEVELOPMENTS LTD. (m)—C-124

AUTOGRAM CORP. (m)—C-124
 COMMUNICATIONS SYSTEMS GROUP (d & r)—C-130
 GLW ENTERPRISES INC. (m)—C-136
 HALLIKAINEN & FRIENDS INC. (m)—C-137
 HARRISON BY GLW (m)—C-137
 HOWE TECHNOLOGIES CORP. (m)—C-138
 INTERNATIONAL NUCLEAR CORP. (m)—C-139
 LOGITEK (m)—C-143
 PACIFIC RECORDERS & ENGINEERING CORP. (m)—C-148
 SENNHEISER ELECTRONIC CORP. (m)—C-154
 SOLID STATE LOGIC INC. (m & d)—C-154
 SONY PROFESSIONAL AUDIO (m)—C-155
STUDER REVOX AMERICA INC. (m)—C-156
 WARD-BECK SYSTEMS LTD. (m)—C-162
 WHEATSTONE CORP. (m)—C-162

0710-2460**Decoders-Stereo**

ALLIED BROADCAST EQUIPMENT CORP. (d)—C-121
 BELAR ELECTRONICS LABORATORY INC. (m)—C-125
 BENCHMARK MEDIA SYSTEMS (m)—C-125
 COMPREHENSIVE VIDEO SUPPLY CORP. (d)—C-130
 KAHN COMMUNICATIONS INC. (m)—C-140
 T.F.T. INC. (m)—C-158
 VAUGHN COMMUNICATIONS GROUP (d & r)—C-161

0710-2480**Delay, Audio Tape**

ALLIED BROADCAST EQUIPMENT CORP. (d)—C-121
 AMS INDUSTRIES INC. (m)—C-122
 BARRETT ASSOCIATES INC. (d & r)—C-125
 FIDELIPAC CORP. (m)—C-135
 HARRIS ALLIED BROADCAST EQUIPMENT (d)—C-137
 INTERNATIONAL TAPETRONICS CORP./3M (m)—C-139

0710-2500**Delay Lines, Audio**

ADVANCED MUSIC SYSTEMS (m & d & r)—C-120
 EVENTIDE INC. (m & d)—C-134
 HARRIS ALLIED BROADCAST EQUIPMENT (d)—C-137
 LEXICON INC. (m)—C-142
 PEIRCE-PHELPS INC. (d)—C-149
 TELE-TECH ELECTRONICS LTD. (d)—C-158
 VAUGHN COMMUNICATIONS GROUP (d & r)—C-161

0710-2520**Delay Machines, Talk Show**

THE AUDIO BROADCAST GROUP INC. (d)—C-124
 BARRETT ASSOCIATES INC. (d & r)—C-125
 EVENTIDE INC. (m & d)—C-134
 HARRIS ALLIED BROADCAST EQUIPMENT (d)—C-137
 HOLZBERG INC. (d)—C-138
 INTERNATIONAL TAPETRONICS CORP./3M (m)—C-139
 RADIO RESOURCES INC. (d)—C-151
 SCHAFFER WORLD COMMUNICATIONS (d)—C-153

0710-2540**Digital Audio Recorders**

ADVANCED MUSIC SYSTEMS (m & d & r)—C-120
 ALPHA AUDIO AUTOMATION SYSTEMS (m & d & r)—C-121
 AMS INDUSTRIES INC. (m)—C-122
 THE AUDIO BROADCAST GROUP INC. (d)—C-124
 BARRETT ASSOCIATES INC. (d & r)—C-125
 BROADCAST ELECTRONICS INC. (m & r)—C-126
 BROADCAST SUPPLY WEST (d)—C-126
 ETC (m)—C-134
 GENTNER ELECTRONICS CORP. (m)—C-136
 HARRIS ALLIED BROADCAST EQUIPMENT (d)—C-137
 LEXICON INC. (m)—C-142
 MACKENZIE LABORATORIES INC. (m)—C-143
 NEW ENGLAND DIGITAL (m)—C-147
 PANASONIC COMMUNICATIONS & SYSTEMS CO. (m)—C-149
 PEIRCE-PHELPS INC. (d)—C-149
 SCHAFFER WORLD COMMUNICATIONS (d)—C-153
 SHARP ELECTRONICS CORP. (m)—C-154
 SONY COMMUNICATIONS PRODUCTS CO. (m)—C-155
 SONY PROFESSIONAL AUDIO (m)—C-155
STUDER REVOX AMERICA INC. (m)—C-156
 SYMETRIX INC. (m)—C-156
 SYSTEMATION CORP. (m)—C-156
 TELE-TECH ELECTRONICS LTD. (d)—C-158

0710-2560**Disc Playing Equipment**

BARRETT ASSOCIATES INC. (d & r)—C-125
 BROADCAST ELECTRONICS INC. (d)—C-126
 CAVECO EQUIPMENT LTD. (d)—C-128
 HARRIS ALLIED BROADCAST EQUIPMENT (d)—C-137
 PEIRCE-PHELPS INC. (d)—C-149
 SCHAFFER WORLD COMMUNICATIONS (d)—C-153
 SHARP ELECTRONICS CORP. (m)—C-154
 SONO-MAG CORP. (m & d)—C-155
 SONY COMMUNICATIONS PRODUCTS CO. (m)—C-155
STUDER REVOX AMERICA INC. (m)—C-156

0710-2580**—complete disc playing consoles**

SCHAFFER WORLD COMMUNICATIONS (d)—C-153

0710-2600**—phono cartridges**

AUDIO-TECHNICA U.S. INC. (m)—C-124
 H & E MICRO-TRAK CORP. (d)—C-137
 RUSSCO ELECTRONICS MANUFACTURING INC. (d)—C-153
 SHURE BROTHERS INC. (m)—C-154
 STANTON MAGNETICS INC. (m)—C-155

0710-2620**—pickup arms**

H & E MICRO-TRAK CORP. (m)—C-137

STUDIO EQUIPMENT & SUPPLIES—0700

0710-2640

—record cleaning, care

AUDIO-TECHNICA U.S. INC. (m)—C-124
GENEVA GROUP OF COMPANIES (m)—C-136
ITERA/BELMOOR (m)—C-139
STANTON MAGNETICS INC. (m)—C-155

0710-2660

—turntables

H & E MICRO-TRAK CORP. (d)—C-137
RUSSCO ELECTRONICS MANUFACTURING INC. (m)—C-153

0710-2680

EBS Two-Tone Systems

ALLIED BROADCAST EQUIPMENT CORP. (d)—C-121
THE AUDIO BROADCAST GROUP INC. (d)—C-124
BARRETT ASSOCIATES INC. (d & r)—C-125
GORMAN-REDLICH MANUFACTURING CO. (m)—C-136
HOLZBERG INC. (d)—C-138
INTERNATIONAL NUCLEAR CORP. (m)—C-139
JOHNSON ELECTRONICS INC. (m)—C-140
TELCO AMERICAN (m & d)—C-157
T.F.T. INC. (m)—C-158
TOWNSEND CORPORATION (d)—C-159

0710-2700

Editing Equipment

ADAMS-SMITH (m)—C-120
ALLIED BROADCAST EQUIPMENT CORP. (d)—C-121
ALPHA AUDIO AUTOMATION SYSTEMS (m & d & r)—C-121
AMS INDUSTRIES INC. (m)—C-122
BARRETT ASSOCIATES INC. (d & r)—C-125
CAVECO EQUIPMENT LTD. (d)—C-128
CHANNELMATIC INC. (m)—C-129
CIPHER DIGITAL INC. (m)—C-129
FOR-A CORPORATION OF AMERICA (m)—C-135
HARRIS ALLIED BROADCAST EQUIPMENT (d)—C-137
LINES VIDEO SYSTEMS (d)—C-143
NEUMADE PRODUCTS CORP. (m)—C-147
PEIRCE-PHELPS INC. (d)—C-149
SOLID STATE LOGIC INC. (m & d)—C-154
SONY PROFESSIONAL AUDIO (m)—C-155
STUOER REVOX AMERICA INC. (m)—C-156
TELE-TECH ELECTRONICS LTD. (d)—C-158
TIMELINE INC. (m)—C-159

0710-2720

—digital audio editors

ADVANCED MUSIC SYSTEMS (m & d & r)—C-120
ALPHA AUDIO AUTOMATION SYSTEMS (m & d & r)—C-121
AMS INDUSTRIES INC. (m)—C-122
CIPHER DIGITAL INC. (m)—C-129
CMX CORP. (m)—C-129
SOLID STATE LOGIC INC. (m & d)—C-154
SONY PROFESSIONAL AUDIO (m)—C-155
STUOER REVOX AMERICA INC. (m)—C-156
SYMMETRIX INC. (m)—C-156

0710-2740

—electronic editors

ADAMS-SMITH (m)—C-120

ADVANCED MUSIC SYSTEMS (m & d & r)—C-120
ALPHA AUDIO AUTOMATION SYSTEMS (m & d & r)—C-121
AMS INDUSTRIES INC. (m)—C-122
CIPHER DIGITAL INC. (m)—C-129
CMX CORP. (m)—C-129
COMMUNICATIONS SYSTEMS GROUP (d & r)—C-130
UNITED MEDIA (m)—C-160

0710-2760

—SMPTE time code synchronizers

ADAMS-SMITH (m)—C-120
ADVANCED MUSIC SYSTEMS (m & d & r)—C-120
CIPHER DIGITAL INC. (m)—C-129
COMMUNICATIONS SYSTEMS GROUP (d & r)—C-130
EVERTZ MICROSYSTEMS LTD. (m)—C-134
FOSTEX CORP. OF AMERICA (m & d & r)—C-135
MULTI-TRACK MAGNETICS/RANGERTONE (d)—C-147
NEUMADE PRODUCTS CORP. (m)—C-147
OTARI CORP. (m)—C-148
STUOER REVOX AMERICA INC. (m)—C-156
TIMELINE INC. (m)—C-159
UNITED MEDIA (m)—C-160

0710-2780

—splicing blocks, tape

AUDICO INC. (d)—C-124
FIDELIPAC CORP. (m)—C-135
GENEVA GROUP OF COMPANIES (m)—C-136
ALAN GOROON ENTERPRISES INC. (d)—C-136
MAGNASYNC/MOVIOLA CORP. (d)—C-143
MOVIOLA/J & R FILM CO. INC. (m)—C-146
MULTI-TRACK MAGNETICS/RANGERTONE (d)—C-147
TEK MEDIA SUPPLY CO. (d)—C-157
UNITED MEDIA (m)—C-160

0710-2800

—editing systems

ADAMS-SMITH (m)—C-120
ALPHA AUDIO AUTOMATION SYSTEMS (m & d & r)—C-121
AMS INDUSTRIES INC. (m)—C-122
THE CAMERA MART INC. (d)—C-127
CIPHER DIGITAL INC. (m)—C-129
CMX CORP. (m)—C-129
LEXICON INC. (m)—C-142
NEUMADE PRODUCTS CORP. (m)—C-147
PALTEX (m)—C-148
STEENBECK INC. (m & d)—C-156
STUOER REVOX AMERICA INC. (m)—C-156
TIMELINE INC. (m)—C-159
UNITED MEDIA (m)—C-160

0710-2820

—editing systems—audio

ADAMS-SMITH (m)—C-120
ALPHA AUDIO AUTOMATION SYSTEMS (m & d & r)—C-121
AMS INDUSTRIES INC. (m)—C-122
AUDIO DEVELOPMENTS LTD. (m)—C-124
CMX CORP. (m)—C-129
FOR-A CORPORATION OF AMERICA (m)—C-135
GLW ENTERPRISES INC. (m)—C-136
LEXICON INC. (m)—C-142
PALTEX (m)—C-148
SOLID STATE LOGIC INC. (m & d)—C-154

SONY PROFESSIONAL AUDIO (m)—C-155
STUOER REVOX AMERICA INC. (m)—C-156
SYMMETRIX INC. (m)—C-156
TIMELINE INC. (m)—C-159
UNITED MEDIA (m)—C-160

0710-2840

—editor

ADAMS-SMITH (m)—C-120
ADVANCED MUSIC SYSTEMS (m & d & r)—C-120
AMS INDUSTRIES INC. (m)—C-122
CMX CORP. (m)—C-129
COMMUNICATIONS SYSTEMS GROUP (d & r)—C-130
LEXICON INC. (m)—C-142
MOVIOLA/J & R FILM CO. INC. (d)—C-146
PALTEX (m)—C-148
STUOER REVOX AMERICA INC. (m)—C-156
UNITED MEDIA (m)—C-160

0710-2860

—effects processing

ADVANCED MUSIC SYSTEMS (m & d & r)—C-120
LEXICON INC. (m)—C-142
SONY PROFESSIONAL AUDIO (m)—C-155
VALLEY INTERNATIONAL INC. (m)—C-160

0710-2880

Encoders

ALLEN AVIONICS INC. (d)—C-121
THE CAMERA MART INC. (d)—C-127
CENTRAL DYNAMICS LTD. (m & r)—C-128
FOR-A CORPORATION OF AMERICA (m)—C-135
GORMAN-REDLICH MANUFACTURING CO. (m)—C-136
H & E MICRO-TRAK CORP. (d)—C-137
HOLZBERG INC. (d)—C-138
IKEGAMI ELECTRONICS (U.S.A.) INC. (m)—C-138
LINES VIDEO SYSTEMS (d)—C-143
MULTI-TRACK MAGNETICS/RANGERTONE (m)—C-147
RF TECHNOLOGIES (m & d)—C-152
SHINTRON CO. INC. (m)—C-154
TELCO AMERICAN (m)—C-157
TELE-TECH ELECTRONICS LTD. (d)—C-158
VEGA, SIGNALING PRODUCTS GROUP (m)—C-161

0710-2900

—EBS

THE AUDIO BROADCAST GROUP INC. (d)—C-124
BARRETT ASSOCIATES INC. (d & r)—C-125
BROADCAST SUPPLY WEST (d)—C-126
GORMAN-REDLICH MANUFACTURING CO. (m)—C-136
HARRIS ALLIED BROADCAST EQUIPMENT (d)—C-137
INTERNATIONAL NUCLEAR CORP. (m)—C-139
TELCO AMERICAN (m)—C-157
T.F.T. INC. (m)—C-158

0710-2920

—tone

CHANNELMATIC INC. (m)—C-129
GORMAN-REDLICH MANUFACTURING CO. (m)—C-136

HARRIS ALLIED BROADCAST EQUIPMENT (d)—C-137
VEGA, SIGNALING PRODUCTS GROUP (m)—C-161

0710-2940

Enhancers, Stereo Phase

THE CAMERA MART INC. (d)—C-127
CIRCUIT RESEARCH LABS INC. (m)—C-129
GENEVA GROUP OF COMPANIES (m)—C-136
HOLZBERG INC. (d)—C-138
TELE-TECH ELECTRONICS LTD. (d)—C-158
TOWNSEND CORPORATION (d)—C-159

0710-2960

Equalizers

AEG BAYLY INC. (m)—C-120
ALLEN AVIONICS INC. (d)—C-121
THE AUDIO BROADCAST GROUP INC. (d)—C-124
BARRETT ASSOCIATES INC. (d & r)—C-125
BSM BROADCAST SYSTEMS INC. (m & d)—C-126
THE CAMERA MART INC. (d)—C-127
GLW ENTERPRISES INC. (m)—C-136
GRAHAM-PATTEN SYSTEMS INC. (m & d)—C-136
HOLZBERG INC. (d)—C-138
JBL PROFESSIONAL (m)—C-140
MCCURDY TELECOMMUNICATION PRODUCTS (m & r)—C-144
ORBAN (m)—C-148
PEIRCE-PHELPS INC. (d)—C-149
SONY PROFESSIONAL AUDIO (m)—C-155
SYMMETRIX INC. (m)—C-156
TELE-TECH ELECTRONICS LTD. (d)—C-158
VALLEY INTERNATIONAL INC. (m)—C-160

0710-2980

—audio

BSM BROADCAST SYSTEMS INC. (m & d)—C-126
CIRCUIT RESEARCH LABS INC. (m)—C-129
GLW ENTERPRISES INC. (m)—C-136
GRAHAM-PATTEN SYSTEMS INC. (m & d)—C-136
JBL PROFESSIONAL (m)—C-140
ORBAN (m)—C-148
PACIFIC RECORDERS & ENGINEERING CORP. (m)—C-148
SONY PROFESSIONAL AUDIO (m)—C-155
SYMMETRIX INC. (m)—C-156
VALLEY INTERNATIONAL INC. (m)—C-160

0710-3020

Exciters

BARRETT ASSOCIATES INC. (d & r)—C-125
BROADCAST ELECTRONICS INC. (m)—C-126
THE CAMERA MART INC. (d)—C-127
CAVECO EQUIPMENT LTD. (d)—C-128
DELTA ELECTRONICS INC. (m)—C-132
FM SYSTEMS INC. (m & d)—C-135
GLOBAL SYSTEMS CORP. (m)—C-136
HARRIS ALLIED BROADCAST EQUIPMENT (m)—C-137
HOLZBERG INC. (d)—C-138
QEI CORP. (m & d)—C-151
RADIO RESOURCES INC. (d)—C-151
ROHDE & SCHWARZ INC. (m)—C-152
VERSA-COUNT INC. (m)—C-161

0710-3040**—AM**

GLOBAL SYSTEMS CORP. (m)—C-136
KAHN COMMUNICATIONS INC. (m)—C-140

0710-3060**—AM stereo**

THE AUDIO BROADCAST GROUP INC.
(d)—C-124
BROADCAST SUPPLY WEST (d)—C-126
DELTA ELECTRONICS INC. (m)—C-132
GLOBAL SYSTEMS CORP. (m)—C-136
KAHN COMMUNICATIONS INC. (m)—C-140

0710-3080**—FM**

THE AUDIO BROADCAST GROUP INC.
(d)—C-124
LEAMING INDUSTRIES (m)—C-142
QEI CORP. (m & d)—C-151
VERSA-COUNT INC. (m)—C-161

0710-3100**—FM stereo**

THE AUDIO BROADCAST GROUP INC.
(d)—C-124
BROADCAST SUPPLY WEST (d)—C-126
FM SYSTEMS INC. (m & d)—C-135
LEAMING INDUSTRIES (m)—C-142
QEI CORP. (m & d)—C-151
VERSA-COUNT INC. (m)—C-161

0710-3120**—SCA**

THE AUDIO BROADCAST GROUP INC.
(d)—C-124
CIRCUIT RESEARCH LABS INC.
(m)—C-129
FM SYSTEMS INC. (m & d)—C-135
QEI CORP. (d)—C-151

0710-3140**Generators**

ADAMS-SMITH (m)—C-120
THE AUDIO BROADCAST GROUP INC.
(d)—C-124
BARRETT ASSOCIATES INC. (d &
r)—C-125
BROADCAST ELECTRONICS INC.
(m)—C-126
GLOBAL SYSTEMS CORP. (m)—C-136
HEWLETT-PACKARD CO. (m)—C-138
HOLZBERG INC. (d)—C-138
MULTI-TRACK MAGNETICS/RANGERTONE
(m)—C-147
RF TECHNOLOGIES (m & d)—C-152
TOWNSEND CORPORATION (d)—C-159
VEGA, SIGNALING PRODUCTS GROUP
(m)—C-161
WAVETEK RF PRODUCTS INC. (m)—C-162

0710-3160**—AF**

LEITCH VIDEO OF AMERICA INC.
(m)—C-142
ROHDE & SCHWARZ INC. (m)—C-152
VEGA, SIGNALING PRODUCTS GROUP
(m)—C-161
WAVETEK RF PRODUCTS INC. (m)—C-162

0710-3180**—subcarrier, FM**

FM SYSTEMS INC. (m & d)—C-135

GLOBAL SYSTEMS CORP. (m)—C-136
HARRIS ALLIED BROADCAST EQUIPMENT
(d)—C-137
LEAMING INDUSTRIES (m)—C-142
MOSELEY ASSOCIATES INC. (m)—C-146
SYNCHRONOUS COMMUNICATIONS INC.
(m)—C-156
T.F.T. INC. (m)—C-158
WEGENER COMMUNICATIONS INC.
(m)—C-162

0710-3200**Headphones**

AKG ACOUSTICS INC. (m)—C-120
THE AUDIO BROADCAST GROUP INC.
(d)—C-124
AUDIO-TECHNICA U.S. INC. (m)—C-124
BARRETT ASSOCIATES INC. (d)—C-125
BEYER DYNAMIC INC. (m & d)—C-125
BROADCAST ELECTRONICS INC.
(d)—C-126
BROADCAST SUPPLY WEST (d)—C-126
THE CAMERA MART INC. (d)—C-127
COMPREHENSIVE VIDEO SUPPLY CORP.
(d)—C-130
FOSTEX CORP. OF AMERICA (m & d &
r)—C-135
G. C. ELECTRONICS CO. (m)—C-136
H & E MICRO-TRAK CORP. (d)—C-137
HOLZBERG INC. (d)—C-138
ITERA/BELMOOR (m)—C-139
LINES VIDEO SYSTEMS (d)—C-143
MAGNASYNC/MOVIOLA CORP. (d)—C-143
PEIRCE-PHELPS INC. (d)—C-149
QUALITY VIDEO SUPPLY CORP.
(d)—C-151
RADIO RESOURCES INC. (d)—C-151
ROH PRODUCTS (s)—C-152
SENNHEISER ELECTRONIC CORP.
(m)—C-154
SONY PROFESSIONAL AUDIO (m)—C-155
TEK MEDIA SUPPLY CO. (d)—C-157
TELE-TECH ELECTRONICS LTD. (d)—C-158
TELEVISION EQUIPMENT ASSOCIATES
INC. (m)—C-158
TELEX COMMUNICATIONS INC.
(m)—C-158

0710-3220**—announcers earpiece**

AKG ACOUSTICS INC. (m)—C-120
AUDIO-TECHNICA U.S. INC. (m)—C-124
BEYER DYNAMIC INC. (m & d)—C-125
H & E MICRO-TRAK CORP. (d)—C-137
HARRIS ALLIED BROADCAST EQUIPMENT
(d)—C-137
ROH PRODUCTS (s)—C-152
STANTON MAGNETICS INC. (m)—C-155
TELEVISION EQUIPMENT ASSOCIATES
INC. (m)—C-158
TELEX COMMUNICATIONS INC.
(m)—C-158

0710-3240**—mono**

AUDIO-TECHNICA U.S. INC. (m)—C-124
BEYER DYNAMIC INC. (m & d)—C-125
H & E MICRO-TRAK CORP. (d)—C-137
HARRIS ALLIED BROADCAST EQUIPMENT
(d)—C-137
ITERA/BELMOOR (m)—C-139
TELEVISION EQUIPMENT ASSOCIATES
INC. (m)—C-158
TELEX COMMUNICATIONS INC.
(m)—C-158
TVI (d)—C-160

0710-3260**—stereo**

AKG ACOUSTICS INC. (m)—C-120
AUDIO-TECHNICA U.S. INC. (m)—C-124
BEYER DYNAMIC INC. (m & d)—C-125
FOSTEX CORP. OF AMERICA (m & d &
r)—C-135
H & E MICRO-TRAK CORP. (d)—C-137
HARRIS ALLIED BROADCAST EQUIPMENT
(d)—C-137
ITERA/BELMOOR (m)—C-139
SENNHEISER ELECTRONIC CORP.
(m)—C-154
SONY PROFESSIONAL AUDIO (m)—C-155
STANTON MAGNETICS INC. (m)—C-155
TELEVISION EQUIPMENT ASSOCIATES
INC. (m)—C-158
TELEX COMMUNICATIONS INC.
(m)—C-158
TVI (d)—C-160

0710-3280**—headphones with announcers mks**

AKG ACOUSTICS INC. (m)—C-120
THE AUDIO BROADCAST GROUP INC.
(d)—C-124
AUDIO-TECHNICA U.S. INC. (m)—C-124
BEYER DYNAMIC INC. (m & d)—C-125
CLEAR-COM INTERCOM SYSTEMS
(m)—C-129
FOSTEX CORP. OF AMERICA (m & d &
r)—C-135
H & E MICRO-TRAK CORP. (d)—C-137
HARRIS ALLIED BROADCAST EQUIPMENT
(d)—C-137
HM ELECTRONICS INC. (m)—C-138
ROH PRODUCTS (s)—C-152
SENNHEISER ELECTRONIC CORP.
(m)—C-154
SHURE BROTHERS INC. (m)—C-154
TELEVISION EQUIPMENT ASSOCIATES
INC. (m)—C-158
TELEX COMMUNICATIONS INC.
(m)—C-158
TOA ELECTRONICS INC. (m)—C-159
TVI (d)—C-160

0710-3300**Heads, Audio & Accessories**

ALLIED BROADCAST EQUIPMENT CORP.
(d)—C-121
AVSC INC. (m & d)—C-125
BARRETT ASSOCIATES INC. (d)—C-125
BROADCAST ELECTRONICS INC.
(d)—C-126
THE CAMERA MART INC. (d)—C-127
CMC VIDEO OPERATION (m)—C-129
H & E MICRO-TRAK CORP. (d)—C-137
HOLZBERG INC. (d)—C-138
NORTRONICS CO. INC. (m)—C-148
OTARI CORP. (m)—C-148
TABER MANUFACTURING & ENGINEERING
CO. (m & d)—C-156
TELE-TECH ELECTRONICS LTD. (d)—C-158

0710-3320**—alignment gauges**

FIDELIPAC CORP. (m)—C-135
GENEVA GROUP OF COMPANIES
(m)—C-136

0710-3360**—cleaners**

AVSC INC. (d)—C-125
GENEVA GROUP OF COMPANIES
(m)—C-136
LIBERTY INDUSTRIES INC. (m &
d)—C-142

LPS LABORATORIES INC. (m)—C-143
NEUMADE PRODUCTS CORP. (m)—C-147
RMS ELECTRONICS INC./CATV DIV.
(m)—C-152
TABER MANUFACTURING & ENGINEERING
CO. (d)—C-158
TEK MEDIA SUPPLY CO. (d)—C-157

0710-3380**—degaussers**

AUDIO-TECHNICA U.S. INC. (m)—C-124
AVSC INC. (m & d)—C-125
BURLINGTON AUDIO/VIDEO TAPES INC.
(d)—C-127
GARNER INDUSTRIES (m)—C-136
GENEVA GROUP OF COMPANIES
(m)—C-136
TABER MANUFACTURING & ENGINEERING
CO. (m & d)—C-156
TEK MEDIA SUPPLY CO. (d)—C-157
WEIRCLIFFE (m)—C-162

0710-3400**—erase**

AVSC INC. (m & d)—C-125
GENEVA GROUP OF COMPANIES
(m)—C-136
NORTRONICS CO. INC. (m)—C-148
OTARI CORP. (m)—C-148
TABER MANUFACTURING & ENGINEERING
CO. (m & d)—C-156

0710-3420**—film stripe**

BURLINGTON AUDIO/VIDEO TAPES INC.
(d)—C-127
NORTRONICS CO. INC. (m)—C-148

0710-3440**—playback**

AVSC INC. (m & d)—C-125
NORTRONICS CO. INC. (m)—C-148
TABER MANUFACTURING & ENGINEERING
CO. (m & d)—C-156

0710-3460**—rebuild**

BCS (d & r)—C-125
NORTRONICS CO. INC. (m)—C-148

0710-3480**—record**

AVSC INC. (m & d)—C-125
GENEVA GROUP OF COMPANIES
(m)—C-136
NORTRONICS CO. INC. (m)—C-148
OTARI CORP. (m)—C-148
TABER MANUFACTURING & ENGINEERING
CO. (m & d)—C-156

0710-3500**—replacement**

AVSC INC. (m & d)—C-125
NORTRONICS CO. INC. (m)—C-148
OTARI CORP. (m)—C-148
TABER MANUFACTURING & ENGINEERING
CO. (m & d)—C-156

0710-3520**Intercom Systems**

ALLIED BROADCAST EQUIPMENT CORP.
(d)—C-121

STUDIO EQUIPMENT & SUPPLIES—0700

ATLAS/SOUNDOLIER (m)—C-124
BARRETT ASSOCIATES INC. (d)—C-125
THE CAMERA MART INC. (d)—C-127
CLEAR-COM INTERCOM SYSTEMS
(m)—C-129

COMPREHENSIVE VIDEO SUPPLY CORP.
(d)—C-130

HM ELECTRONICS INC. (m)—C-138
HOLZBERG INC. (d)—C-138
IMMAD BROADCAST SERVICES (r)—C-139
MOBILE-CAM PRODUCTS (m)—C-146
PACIFIC RECORDERS & ENGINEERING
CORP. (d)—C-148
PESA AMERICA INC. (m)—C-149
QUALITY VIDEO SUPPLY CORP.
(d)—C-151
ROH PRODUCTS (s)—C-152
RTS SYSTEMS (m)—C-153
SEI ELECTRONICS (d)—C-154
SWINTEK ENTERPRISES INC. (m)—C-156
TELEX COMMUNICATIONS INC.
(m)—C-158
THEATRE SERVICE & SUPPLY CORP.
(d)—C-158
TOWNSEND CORPORATION (d)—C-159
TVI (d)—C-160
WARD-BECK SYSTEMS LTD. (m)—C-162

0710-3540

—hardwired

ATLAS/SOUNDOLIER (m)—C-124
CLEAR-COM INTERCOM SYSTEMS
(m)—C-129
GENTNER ELECTRONICS CORP.
(m)—C-136
HM ELECTRONICS INC. (m)—C-138
PACIFIC RECORDERS & ENGINEERING
CORP. (d)—C-148
PESA AMERICA INC. (m)—C-149
ROH PRODUCTS (s)—C-152
SWINTEK ENTERPRISES INC. (m)—C-156
TVI (d)—C-160
WARD-BECK SYSTEMS LTD. (m)—C-162

0710-3560

—RF

CLEAR-COM INTERCOM SYSTEMS
(m)—C-129
COMREX CORP. (m)—C-130
HM ELECTRONICS INC. (m)—C-138
SWINTEK ENTERPRISES INC. (m)—C-156

0710-3580

Limiters/Compressors

COMTEK INC. (m)—C-130

0710-3660

Low Frequency Extenders

ALLIED BROADCAST EQUIPMENT CORP.
(d)—C-121
THE AUDIO BROADCAST GROUP INC.
(d)—C-124
COMREX CORP. (m)—C-130
GENTNER ELECTRONICS CORP.
(m)—C-136
H & E MICRO-TRAK CORP. (d)—C-137

0710-3680

Meters

ALLIED BROADCAST EQUIPMENT CORP.
(d)—C-121
DORROUGH ELECTRONICS (m)—C-132
GLW ENTERPRISES INC. (m)—C-136
HARRISON BY GLW (m)—C-137
HEWLETT-PACKARD CO. (m)—C-138
LEADER INSTRUMENTS CORP. (m)—C-142

SELCO PRODUCTS CO. (m)—C-154
SIMPSON ELECTRIC CO. (m)—C-154

0710-3700

Microphones & Accessories

AKG ACOUSTICS INC. (m)—C-120
ALLIED BROADCAST EQUIPMENT CORP.
(d)—C-121
AMS INDUSTRIES INC. (m)—C-122
THE AUDIO BROADCAST GROUP INC.
(d)—C-124
AUDIO-TECHNICA U.S. INC. (m)—C-124
AVSC INC. (d)—C-125
BARRETT ASSOCIATES INC. (d)—C-125
BEYER DYNAMIC INC. (m & d)—C-125
BROADCAST ELECTRONICS INC.
(d)—C-126
BROADCAST SUPPLY WEST (d)—C-126
BRUEL & KJAER INSTRUMENTS INC. (m
& d & r)—C-126
THE CAMERA MART INC. (d)—C-127
CAVECO EQUIPMENT LTD. (d)—C-128
COMMUNICATION MARKETING & CON-
SULTING LTD. (m)—C-130
COMPREHENSIVE VIDEO SUPPLY CORP.
(d)—C-130
CROWN INTERNATIONAL INC. (m)—C-131
DISCOUNT VIDEO WAREHOUSE
(d)—C-132
FUSION ELECTRONICS INC. (d)—C-135
G. C. ELECTRONICS CO. (m)—C-136
ALAN GORDON ENTERPRISES INC. (m &
d)—C-136
H & E MICRO-TRAK CORP. (d)—C-137
HM ELECTRONICS INC. (m)—C-138
HOLZBERG INC. (d)—C-138
LANDY ASSOCIATES INC. (d)—C-141
LECTROSONICS INC. (m)—C-142
MEGA HERTZ (d)—C-144
MICRON AUDIO PRODUCTS LTD.
(m)—C-145
MPCS VIDEO INDUSTRIES INC. (d)—C-146
MULTI-TRACK MAGNETICS/RANGERTONE
(d)—C-147
NADY SYSTEMS INC. (m)—C-147
PEIRCE-PHELPS INC. (d)—C-149
QUALITY VIDEO SUPPLY CORP.
(d)—C-151
SANKEN MICROPHONE CO. LTD. (m & d
& r)—C-153
SEI ELECTRONICS (d)—C-154
SENNHEISER ELECTRONIC CORP.
(m)—C-154
SHURE BROTHERS INC. (m)—C-154
SONY COMMUNICATIONS PRODUCTS CO.
(m)—C-155
SONY PROFESSIONAL AUDIO (m)—C-155
TABER MANUFACTURING & ENGINEERING
CO. (d)—C-156
TELE-TECH ELECTRONICS LTD. (d)—C-158
TELEX COMMUNICATIONS INC.
(m)—C-158
TOWNSEND CORPORATION (d)—C-159

0710-3720

—booms & stands

AKG ACOUSTICS INC. (d)—C-120
THE AUDIO BROADCAST GROUP INC.
(d)—C-124
AUDIO-TECHNICA U.S. INC. (m)—C-124
BEYER DYNAMIC INC. (m & d)—C-125
CINEMA PRODUCTS CORP. (m)—C-129
COMPREHENSIVE VIDEO SUPPLY CORP.
(d)—C-130
FUSION ELECTRONICS INC. (d)—C-135
G. C. ELECTRONICS CO. (m)—C-136
ALAN GORDON ENTERPRISES INC.
(m)—C-136
HARRIS ALLIED BROADCAST EQUIPMENT
(d)—C-137
KARL HEITZ INC. (d)—C-138
MOLE-RICHARDSON CO. (m)—C-146

MULTI-TRACK MAGNETICS/RANGERTONE
(d)—C-147
SHURE BROTHERS INC. (m)—C-154

0710-3740

—cable

ADAPT COMMUNICATION SUPPLY CO.
INC. (d)—C-120
AKG ACOUSTICS INC. (m)—C-120
ALPHA WIRE CORP. (m)—C-122
THE AUDIO BROADCAST GROUP INC.
(d)—C-124
AUDIO-TECHNICA U.S. INC. (m)—C-124
BELDEN ELECTRONIC WIRE & CABLE
(m)—C-125
BEYER DYNAMIC INC. (m & d)—C-125
CANARE CABLE INC. (m & d)—C-127
CHESTER CABLE (m)—C-129
COMPREHENSIVE VIDEO SUPPLY CORP.
(d)—C-130
ELECTRO-VOICE INC. (m)—C-134
ALAN GORDON ENTERPRISES INC.
(d)—C-136
HARRIS ALLIED BROADCAST EQUIPMENT
(d)—C-137
HM ELECTRONICS INC. (m)—C-138
ITERA/BELMOOR (m)—C-139
SHURE BROTHERS INC. (m)—C-154
WIREWORKS CORP. (m)—C-164

0710-3760

—cable—reels

ADAPT COMMUNICATION SUPPLY CO.
INC. (d)—C-120
CANARE CABLE INC. (m & d)—C-127
ALAN GORDON ENTERPRISES INC.
(d)—C-136
NEUMAEO PRODUCTS CORP. (m)—C-147

0710-3780

—dollies

QAVIS & SANFORD CO. INC. (m)—C-131
ALAN GORDON ENTERPRISES INC.
(d)—C-136
KARL HEITZ INC. (d)—C-138

0710-3800

—flexible/mobile holder (for consoles)

THE AUDIO BROADCAST GROUP INC.
(d)—C-124

0710-3820

—microphones

AKG ACOUSTICS INC. (m)—C-120
ALLIED BROADCAST EQUIPMENT CORP.
(d)—C-121
AMS INDUSTRIES INC. (m)—C-122
THE AUDIO BROADCAST GROUP INC.
(d)—C-124
AUDIO-TECHNICA U.S. INC. (m)—C-124
AVSC INC. (d)—C-125
BCS (d & r)—C-125
BEYER DYNAMIC INC. (m & d)—C-125
BRUEL & KJAER INSTRUMENTS INC. (m
& d & r)—C-126
COMPREHENSIVE VIDEO SUPPLY CORP.
(d)—C-130
CROWN INTERNATIONAL INC. (m)—C-131
FOSTEX CORP. OF AMERICA (m & d
& r)—C-135
FUSION ELECTRONICS INC. (d)—C-135
G. C. ELECTRONICS CO. (m)—C-136
ALAN GORDON ENTERPRISES INC.
(d)—C-136
H & E MICRO-TRAK CORP. (d)—C-137

HARRIS ALLIED BROADCAST EQUIPMENT
(d)—C-137

HM ELECTRONICS INC. (m)—C-138
LECTROSONICS INC. (m)—C-142
MICRON AUDIO PRODUCTS LTD.
(m)—C-145
MULTI-TRACK MAGNETICS/RANGERTONE
(d)—C-147
RADIO RESOURCES INC. (d)—C-151
SANKEN MICROPHONE CO. LTD. (m & d
& r)—C-153
SEI ELECTRONICS (d)—C-154
SENNHEISER ELECTRONIC CORP.
(m)—C-154
SHURE BROTHERS INC. (m)—C-154
SONY PROFESSIONAL AUDIO (m)—C-155
SWINTEK ENTERPRISES INC. (m)—C-156
TABER MANUFACTURING & ENGINEERING
CO. (d)—C-156
TELEX COMMUNICATIONS INC.
(m)—C-158

0710-3840

—microphones—condenser

AKG ACOUSTICS INC. (m)—C-120
AMS INDUSTRIES INC. (m)—C-122
THE AUDIO BROADCAST GROUP INC.
(d)—C-124
AUDIO-TECHNICA U.S. INC. (m)—C-124
BEYER DYNAMIC INC. (m & d)—C-125
BRUEL & KJAER INSTRUMENTS INC. (m
& d & r)—C-126
COMPREHENSIVE VIDEO SUPPLY CORP.
(d)—C-130
CROWN INTERNATIONAL INC. (m)—C-131
dB COMMUNICATIONS INC. (d)—C-131
FUSION ELECTRONICS INC. (d)—C-135
HM ELECTRONICS INC. (m)—C-138
SANKEN MICROPHONE CO. LTD. (m & d
& r)—C-153
SEI ELECTRONICS (d)—C-154
SENNHEISER ELECTRONIC CORP.
(m)—C-154
SHURE BROTHERS INC. (m)—C-154
SONY PROFESSIONAL AUDIO (m)—C-155
TELEX COMMUNICATIONS INC.
(m)—C-158
TOA ELECTRONICS INC. (m)—C-159

0710-3860

—microphones—dynamic

AKG ACOUSTICS INC. (m)—C-120
THE AUDIO BROADCAST GROUP INC.
(d)—C-124
AUDIO-TECHNICA U.S. INC. (m)—C-124
BEYER DYNAMIC INC. (m & d)—C-125
COMPREHENSIVE VIDEO SUPPLY CORP.
(d)—C-130
ELECTRO-VOICE INC. (m)—C-134
HM ELECTRONICS INC. (m)—C-138
SANKEN MICROPHONE CO. LTD. (m & d
& r)—C-153
SEI ELECTRONICS (d)—C-154
SENNHEISER ELECTRONIC CORP.
(m)—C-154
SHURE BROTHERS INC. (m)—C-154
SONY PROFESSIONAL AUDIO (m)—C-155
TELEX COMMUNICATIONS INC.
(m)—C-158
TOA ELECTRONICS INC. (m)—C-159

0710-3880

—microphones—electret/condenser

AKG ACOUSTICS INC. (m)—C-120
THE AUDIO BROADCAST GROUP INC.
(d)—C-124
AUDIO-TECHNICA U.S. INC. (m)—C-124
BEYER DYNAMIC INC. (m & d)—C-125
BRUEL & KJAER INSTRUMENTS INC. (m
& d & r)—C-126
COMPREHENSIVE VIDEO SUPPLY CORP.
(d)—C-130

CROWN INTERNATIONAL INC. (m)—C-131
ELECTRO-VOICE INC. (m)—C-134
HM ELECTRONICS INC. (m)—C-138
LECTROSONICS INC. (m)—C-142
MICRON AUDIO PRODUCTS LTD.
(m)—C-145
SANKEN MICROPHONE CO. LTD. (m & d
& r)—C-153
SEI ELECTRONICS (d)—C-154
SENNHEISER ELECTRONIC CORP.
(m)—C-154
SHURE BROTHERS INC. (m)—C-154
SONY PROFESSIONAL AUDIO (m)—C-155
TELEX COMMUNICATIONS INC.
(m)—C-158
TOA ELECTRONICS INC. (m)—C-159

0710-3900**—microphones—hand held**

AKG ACOUSTICS INC. (m)—C-120
AMS INDUSTRIES INC. (m)—C-122
AUDIO-TECHNICA U.S. INC. (m)—C-124
BEYER DYNAMIC INC. (m & d)—C-125
BRUEL & KJAER INSTRUMENTS INC. (m
& d & r)—C-126
COMPREHENSIVE VIDEO SUPPLY CORP.
(d)—C-130
CROWN INTERNATIONAL INC. (m)—C-131
ELECTRO-VOICE INC. (m)—C-134
FUSION ELECTRONICS INC. (d)—C-135
HM ELECTRONICS INC. (m)—C-138
SANKEN MICROPHONE CO. LTD. (m & d
& r)—C-153
SEI ELECTRONICS (d)—C-154
SENNHEISER ELECTRONIC CORP.
(m)—C-154
SHURE BROTHERS INC. (m)—C-154
SONY PROFESSIONAL AUDIO (m)—C-155
SWINTEK ENTERPRISES INC. (m)—C-156
TELEX COMMUNICATIONS INC.
(m)—C-158
TOA ELECTRONICS INC. (m)—C-159

0710-3920**—microphones—lapel mike**

AKG ACOUSTICS INC. (m)—C-120
THE AUDIO BROADCAST GROUP INC.
(d)—C-124
AUDIO-TECHNICA U.S. INC. (m)—C-124
BEYER DYNAMIC INC. (m & d)—C-125
COMPREHENSIVE VIDEO SUPPLY CORP.
(d)—C-130
ELECTRO-VOICE INC. (m)—C-134
HM ELECTRONICS INC. (m)—C-138
LECTROSONICS INC. (m)—C-142
SANKEN MICROPHONE CO. LTD. (m & d
& r)—C-153
SEI ELECTRONICS (d)—C-154
SENNHEISER ELECTRONIC CORP.
(m)—C-154
SHURE BROTHERS INC. (m)—C-154
SWINTEK ENTERPRISES INC. (m)—C-156
TELEX COMMUNICATIONS INC.
(m)—C-158

0710-3940**—microphones—lavaliere mike**

AKG ACOUSTICS INC. (m)—C-120
THE AUDIO BROADCAST GROUP INC.
(d)—C-124
AUDIO-TECHNICA U.S. INC. (m)—C-124
BEYER DYNAMIC INC. (m & d)—C-125
COMPREHENSIVE VIDEO SUPPLY CORP.
(d)—C-130
CROWN INTERNATIONAL INC. (m)—C-131
ELECTRO-VOICE INC. (m)—C-134
FUSION ELECTRONICS INC. (d)—C-135
HM ELECTRONICS INC. (m)—C-138
LECTROSONICS INC. (m)—C-142
MICRON AUDIO PRODUCTS LTD.
(m)—C-145

NADY SYSTEMS INC. (m)—C-147
SANKEN MICROPHONE CO. LTD. (m & d
& r)—C-153
SENNHEISER ELECTRONIC CORP.
(m)—C-154
SHURE BROTHERS INC. (m)—C-154
SONY PROFESSIONAL AUDIO (m)—C-155
SWINTEK ENTERPRISES INC. (m)—C-156
TELEX COMMUNICATIONS INC.
(m)—C-158

0710-3960**—microphones—modular, capsule**

AKG ACOUSTICS INC. (m)—C-120
AUDIO-TECHNICA U.S. INC. (m)—C-124
BEYER DYNAMIC INC. (m & d)—C-125
BRUEL & KJAER INSTRUMENTS INC. (m
& d & r)—C-126
CROWN INTERNATIONAL INC. (m)—C-131
ELECTRO-VOICE INC. (m)—C-134
SANKEN MICROPHONE CO. LTD. (m & d
& r)—C-153
SENNHEISER ELECTRONIC CORP.
(m)—C-154

0710-3980**—microphones—parabolic**

AUDIO-TECHNICA U.S. INC. (m)—C-124
SONY PROFESSIONAL AUDIO (m)—C-155

0710-4000**—microphones—PZM**

AKG ACOUSTICS INC. (m)—C-120
THE AUDIO BROADCAST GROUP INC.
(d)—C-124
BEYER DYNAMIC INC. (m & d)—C-125
CROWN INTERNATIONAL INC. (m)—C-131
SHURE BROTHERS INC. (m)—C-154

0710-4020**—microphones—ribbon**

BEYER DYNAMIC INC. (m & d)—C-125
FOSTEX CORP. OF AMERICA (m & d &
r)—C-135

0710-4040**—microphones—RF**

AKG ACOUSTICS INC. (m)—C-120
BEYER DYNAMIC INC. (m & d)—C-125
COMTEK INC. (m)—C-130
HM ELECTRONICS INC. (m)—C-138
RF TECHNOLOGY INC. (m)—C-152
SENNHEISER ELECTRONIC CORP.
(m)—C-154
SHURE BROTHERS INC. (m)—C-154

0710-4060**—microphones—shotgun**

AKG ACOUSTICS INC. (m)—C-120
THE AUDIO BROADCAST GROUP INC.
(d)—C-124
AUDIO-TECHNICA U.S. INC. (m)—C-124
BEYER DYNAMIC INC. (m & d)—C-125
COMPREHENSIVE VIDEO SUPPLY CORP.
(d)—C-130
ELECTRO-VOICE INC. (m)—C-134
FUSION ELECTRONICS INC. (d)—C-135
SEI ELECTRONICS (d)—C-154
SENNHEISER ELECTRONIC CORP.
(m)—C-154
SHURE BROTHERS INC. (m)—C-154
SONY PROFESSIONAL AUDIO (m)—C-155

0710-4080**—microphones—wireless**

AKG ACOUSTICS INC. (m)—C-120
THE AUDIO BROADCAST GROUP INC.
(d)—C-124
BEYER DYNAMIC INC. (m & d)—C-125
BROADCAST SUPPLY WEST (d)—C-126
COMPREHENSIVE VIDEO SUPPLY CORP.
(d)—C-130
DEDO WEIGERT FILM GmbH (d)—C-132
DISCOUNT VIDEO WAREHOUSE
(d)—C-132
FUSION ELECTRONICS INC. (d)—C-135
HM ELECTRONICS INC. (m)—C-138
LECTROSONICS INC. (m)—C-142
MICRON AUDIO PRODUCTS LTD.
(m)—C-145
NADY SYSTEMS INC. (m)—C-147
RF TECHNOLOGY INC. (m)—C-152
SANKEN MICROPHONE CO. LTD. (m & d
& r)—C-153
SEI ELECTRONICS (d)—C-154
SENNHEISER ELECTRONIC CORP.
(m)—C-154
SHURE BROTHERS INC. (m)—C-154
SONY PROFESSIONAL AUDIO (m)—C-155
TELEX COMMUNICATIONS INC.
(m)—C-158
TOA ELECTRONICS INC. (m)—C-159

0710-4100**—mixers**

AEG BAYLY INC. (m)—C-120
AMS INDUSTRIES INC. (m)—C-122
THE AUDIO BROADCAST GROUP INC.
(d)—C-124
AUDIO-TECHNICA U.S. INC. (m)—C-124
COMPREHENSIVE VIDEO SUPPLY CORP.
(d)—C-130
DISCOUNT VIDEO WAREHOUSE
(d)—C-132
ELECTRO-VOICE INC. (m)—C-134
GLW ENTERPRISES INC. (m)—C-136
ALAN GORDON ENTERPRISES INC.
(d)—C-136
H & E MICRO-TRAK CORP. (d)—C-137
PROTECH AUDIO CORP. (m)—C-151
RUSSCO ELECTRONICS MANUFACTURING
INC. (m)—C-153
SHURE BROTHERS INC. (m)—C-154
STUOER REVOX AMERICA INC.
(m)—C-156
TOA ELECTRONICS INC. (m)—C-159

0710-4120**—splitters**

ADAPT COMMUNICATION SUPPLY CO.
INC. (d)—C-120
AEG BAYLY INC. (m)—C-120
THE AUDIO BROADCAST GROUP INC.
(d)—C-124
BENCHMARK MEDIA SYSTEMS
(m)—C-125
COMPREHENSIVE VIDEO SUPPLY CORP.
(d)—C-130
H & E MICRO-TRAK CORP. (d)—C-137
WIREWORKS CORP. (m)—C-164

0710-4140**Modulation Controllers**

CIRCUIT RESEARCH LABS INC.
(m)—C-129
DELTA ELECTRONICS INC. (m)—C-132
H & E MICRO-TRAK CORP. (d)—C-137
INOVONICS INC. (m)—C-139
KAHN COMMUNICATIONS INC. (m)—C-140
ORBAN (m)—C-148
TOWNSEND CORPORATION (d)—C-159

0710-4160**Modulation Density Processing Equipment**

CIRCUIT RESEARCH LABS INC.
(m)—C-129
DELTA ELECTRONICS INC. (m)—C-132
DORROUGH ELECTRONICS (m)—C-132
INOVONICS INC. (m)—C-139
KAHN COMMUNICATIONS INC. (m)—C-140
ORBAN (m)—C-148

0710-4180**Modulators**

BARCO VIDEO & COMMUNICATIONS
(m)—C-125
LEAMING INDUSTRIES (m)—C-142
RF TECHNOLOGIES (m & d)—C-152
ROHDE & SCHWARZ INC. (m)—C-152
SCI CATV SERVICES (r)—C-153
TONER CABLE EQUIPMENT INC.
(d)—C-159

0710-4240**—TV**

QUALITY VIDEO SUPPLY CORP.
(d)—C-151
ROHDE & SCHWARZ INC. (m)—C-152

0710-4260**Molding/Duct Systems—Underwater**

RF TECHNOLOGIES (m & d)—C-152

0710-4280**Monitors—Audio & RF**

ALLIED BROADCAST EQUIPMENT CORP.
(d)—C-121
THE AUDIO BROADCAST GROUP INC.
(d)—C-124
BARRETT ASSOCIATES INC. (d &
r)—C-125
BELAR ELECTRONICS LABORATORY INC.
(m)—C-125
BIRD ELECTRONIC CORP. (m & d)—C-125
CLEAR-COM INTERCOM SYSTEMS
(m)—C-129
COMMUNICATION MARKETING & CON-
SULTING LTD. (m)—C-130
DELTA ELECTRONICS INC. (m)—C-132
HOLZBERG INC. (d)—C-138
JBL PROFESSIONAL (m)—C-140
KAHN COMMUNICATIONS INC. (m)—C-140
NCS INDUSTRIES (d)—C-147
ROH PRODUCTS (m)—C-152
TELEPLEX INC. (m)—C-157
T.F.T. INC. (m)—C-158

0710-4300**—AM system**

THE AUDIO BROADCAST GROUP INC.
(d)—C-124
BARRETT ASSOCIATES INC. (d)—C-125
BELAR ELECTRONICS LABORATORY INC.
(m)—C-125
DELTA ELECTRONICS INC. (m)—C-132
GORMAN-REDLICH MANUFACTURING CO.
(m)—C-136
KAHN COMMUNICATIONS INC. (m)—C-140
T.F.T. INC. (m)—C-158

0710-4320**—antenna**

THE AUDIO BROADCAST GROUP INC.
(d)—C-124

STUDIO EQUIPMENT & SUPPLIES—0700

BARRETT ASSOCIATES INC. (d)—C-125
CHANNEL MASTER (m)—C-128
DELTA ELECTRONICS INC. (m)—C-132
ALAN GORDON ENTERPRISES INC.
(d)—C-136
GORMAN-REDLICH MANUFACTURING CO.
(m)—C-136
TELEPLEX INC. (m)—C-157

0710-4340

—base current/ant sampling

BARRETT ASSOCIATES INC. (d)—C-125
DELTA ELECTRONICS INC. (m)—C-132
GORMAN-REDLICH MANUFACTURING CO.
(m)—C-136

0710-4360

—directional

BARRETT ASSOCIATES INC. (d)—C-125
BIRD ELECTRONIC CORP. (m & d)—C-125
DELTA ELECTRONICS INC. (m)—C-132
GENTNER ELECTRONICS CORP.
(m)—C-136
GORMAN-REDLICH MANUFACTURING CO.
(m)—C-136
TELEPLEX INC. (m)—C-157

0710-4380

—frequency

THE AUDIO BROADCAST GROUP INC.
(d)—C-124
BARRETT ASSOCIATES INC. (d)—C-125
BELAR ELECTRONICS LABORATORY INC.
(m)—C-125
BIRD ELECTRONIC CORP. (m & d)—C-125
T.F.T. INC. (m)—C-158

0710-4400

—FM

THE AUDIO BROADCAST GROUP INC.
(d)—C-124
BARRETT ASSOCIATES INC. (d)—C-125
BELAR ELECTRONICS LABORATORY INC.
(m)—C-125
MODULATION SCIENCES INC. (m)—C-146
TELEPLEX INC. (m)—C-157
T.F.T. INC. (m)—C-158

0710-4420

—modulation

THE AUDIO BROADCAST GROUP INC.
(d)—C-124
BARRETT ASSOCIATES INC. (d &
r)—C-125
BELAR ELECTRONICS LABORATORY INC.
(m)—C-125
DELTA ELECTRONICS INC. (m)—C-132
KAHN COMMUNICATIONS INC. (m)—C-140
MODULATION SCIENCES INC. (m)—C-146
ROHDE & SCHWARZ INC. (m)—C-152
T.F.T. INC. (m)—C-158

0710-4440

—phase

BARRETT ASSOCIATES INC. (d)—C-125
DELTA ELECTRONICS INC. (m)—C-132
GORMAN-REDLICH MANUFACTURING CO.
(m)—C-136
KINTEK INC. (m & d)—C-141

0710-4460

—power

BARRETT ASSOCIATES INC. (d)—C-125

BIRO ELECTRONIC CORP. (m & d)—C-125
ROH PRODUCTS (m)—C-152

0710-4480

—program

BARRETT ASSOCIATES INC. (d)—C-125
ROH PRODUCTS (m)—C-152
VIDEOTEK INC. (m)—C-162

0710-4500

—RF level

BARRETT ASSOCIATES INC. (d)—C-125
BELAR ELECTRONICS LABORATORY INC.
(m)—C-125
BIRD ELECTRONIC CORP. (m & d)—C-125
NARDA MICROWAVE CORP. (m)—C-147
ROHDE & SCHWARZ INC. (m)—C-152
TELEPLEX INC. (m)—C-157
WAVETEK RF PRODUCTS INC. (m)—C-162

0710-4520

—SCA

BARRETT ASSOCIATES INC. (d &
r)—C-125
BELAR ELECTRONICS LABORATORY INC.
(m)—C-125
JOHNSON ELECTRONICS INC. (m)—C-140
MODULATION SCIENCES INC. (m)—C-146
T.F.T. INC. (m)—C-158

0710-4540

—TV aural

BELAR ELECTRONICS LABORATORY INC.
(m)—C-125
COMREX CORP. (m)—C-130
MODULATION SCIENCES INC. (m)—C-146
ROH PRODUCTS (m)—C-152
T.F.T. INC. (m)—C-158

0710-4560

Multicarrier Systems

ALLIED BROADCAST EQUIPMENT CORP.
(d)—C-121
ARTEL COMMUNICATIONS CORP.
(m)—C-124

0710-4600

Networks

ALLIED BROADCAST EQUIPMENT CORP.
(d)—C-121
VALLEY INTERNATIONAL INC. (m)—C-160

0710-4620

—audio matching

BENCHMARK MEDIA SYSTEMS
(m)—C-125
PROTECH AUDIO CORP. (m)—C-151
VALLEY INTERNATIONAL INC. (m)—C-160

0710-4640

—mixing

BARRETT ASSOCIATES INC. (d)—C-125
BENCHMARK MEDIA SYSTEMS
(m)—C-125
GLW ENTERPRISES INC. (m)—C-136
HARRISON BY GLW (m)—C-137
PROTECH AUDIO CORP. (m)—C-151

0710-4660

—phasing

BARRETT ASSOCIATES INC. (d)—C-125

0710-4680

—RF matching

BARRETT ASSOCIATES INC. (d)—C-125
TELEPLEX INC. (m)—C-157
WAVETEK RF PRODUCTS INC. (m)—C-162

0710-4700

Noise Reduction Equipment

ALLEN AVIONICS INC. (d)—C-121
ALLIED BROADCAST EQUIPMENT CORP.
(d)—C-121
THE AUDIO BROADCAST GROUP INC.
(d)—C-124
BARRETT ASSOCIATES INC. (d &
r)—C-125
CIRCUIT RESEARCH LABS INC.
(m)—C-129
DOLBY LABORATORIES INC. (m)—C-132
FM SYSTEMS INC. (m & d)—C-135
KINTEK INC. (m & d)—C-141
PACIFIC RECORDERS & ENGINEERING
CORP. (d)—C-148
RADIO RESOURCES INC. (d)—C-151
SYMETRIX INC. (m)—C-156
TELE-TECH ELECTRONICS LTD. (d)—C-158

0710-4720

Noise Reduction Systems

THE AUDIO BROADCAST GROUP INC.
(d)—C-124
AUDIO DEVELOPMENTS LTD. (m)—C-124
BARRETT ASSOCIATES INC. (d &
r)—C-125
CIRCUIT RESEARCH LABS INC.
(m)—C-129
DOLBY LABORATORIES INC. (m)—C-132
HOLZBERG INC. (d)—C-138
PACIFIC RECORDERS & ENGINEERING
CORP. (d)—C-148
SWINTEK ENTERPRISES INC. (m)—C-156
TELE-TECH ELECTRONICS LTD. (d)—C-158

0710-4740

Oscillators, Tone

THE CAMERA MART INC. (d)—C-127
LEADER INSTRUMENTS CORP. (m)—C-142
SHURE BROTHERS INC. (m)—C-154
TELE-TECH ELECTRONICS LTD. (d)—C-158
TOWNSEND CORPORATION (d)—C-159
VEGA, SIGNALING PRODUCTS GROUP
(m)—C-161

0710-4780

Phase Converters

BARRETT ASSOCIATES INC. (d)—C-125

0710-4800

Phase Corrector, Cart

BARRETT ASSOCIATES INC. (d)—C-125
HOWE TECHNOLOGIES CORP. (m)—C-138
PROTECH AUDIO CORP. (m)—C-151

0710-4820

Processors

ALLIED BROADCAST EQUIPMENT CORP.
(d)—C-121

BARCO VIDEO & COMMUNICATIONS
(m)—C-125

BARRETT ASSOCIATES INC. (d &
r)—C-125
CIRCUIT RESEARCH LABS INC.
(m)—C-129
DELTA ELECTRONICS INC. (m)—C-132
DOLBY LABORATORIES INC. (m)—C-132
OORROUGH ELECTRONICS (m)—C-132
HARRIS ALLIED BROADCAST EQUIPMENT
(m & d)—C-137
HOLZBERG INC. (d)—C-138
INOVONIC INC. (m)—C-139
LEXICON INC. (m)—C-142
ORBAN (m)—C-148
PACIFIC RECORDERS & ENGINEERING
CORP. (m)—C-148
SCI CATV SERVICES (r)—C-153
TELE-TECH ELECTRONICS LTD. (d)—C-158
VALLEY INTERNATIONAL INC. (m)—C-160

0710-4840

Program Equipment (Business Automation)

CAVECO EQUIPMENT LTD. (d)—C-128
SYSTEMATION Corp. (m)—C-156

0710-4860

—auto time, weather announce

BARRETT ASSOCIATES INC. (d)—C-125
ETC (m)—C-134
SYSTEMATION Corp. (m)—C-156
TELE-TECH ELECTRONICS LTD. (d)—C-158

0710-4880

—controllers, computer

ALAMAR ELECTRONICS USA INC.
(m)—C-121
AMX CORP. (m)—C-122
IGM COMMUNICATIONS (m)—C-138
SYSTEMATION Corp. (m)—C-156

0710-4900

—program automation systems

ALAMAR ELECTRONICS USA INC.
(m)—C-121
BROADCAST AUTOMATION INC. (m & d &
r)—C-126
BROADCAST ELECTRONICS INC. (m &
r)—C-126
SYSTEMATION Corp. (m)—C-156
TAPE-ATHON CORP. (m)—C-157
TELE-ENGINEERING CORP. (m)—C-157

0710-4920

—radio business automation hardware

BARRETT ASSOCIATES INC. (d)—C-125

0710-4940

—sequencers

BROADCAST AUTOMATION INC. (m & d &
r)—C-126
BSM BROADCAST SYSTEMS INC. (m &
d)—C-126
IGM COMMUNICATIONS (m)—C-138

0710-4960

—sequencers—relay

AMX CORP. (m)—C-122
ESE (m)—C-134
IGM COMMUNICATIONS (m)—C-138

0710-4980

—sequencers—time insertion

IGM COMMUNICATIONS (m)—C-138

0710-5000

Prompters

CINEMA PRODUCTS CORP. (m)—C-129
COMMUNICATIONS SYSTEMS GROUP (d & r)—C-130

COMPREHENSIVE VIDEO SUPPLY CORP. (d)—C-130

COMPROMPTER INC. (m)—C-130
INTELLIPROMPT (m & d & r)—C-130
COMPUTER PROMPTING CORP. (m & d)—C-130

TELESCRIPT INC. (m)—C-157
TELEVIDEO SAN DIEGO (m)—C-158
VIDEO DATA SYSTEMS (m)—C-161

0710-5100

Records

ALLIED BROADCAST EQUIPMENT CORP. (d)—C-121
HARRIS ALLIED BROADCAST EQUIPMENT (d)—C-137
QUALITY VIDEO SUPPLY CORP. (d)—C-151

0710-5120

—audio test

AVSC INC. (d)—C-125
SHURE BROTHERS INC. (m)—C-154
TABER MANUFACTURING & ENGINEERING CO. (d)—C-156

0710-5160

Remote Control Systems, AM-FM

ALLIED BROADCAST EQUIPMENT CORP. (d)—C-121
THE AUDIO BROADCAST GROUP INC. (d)—C-124
BARRETT ASSOCIATES INC. (d & r)—C-125
DELTA ELECTRONICS INC. (m)—C-132
HALLIKAINEN & FRIENDS INC. (m)—C-137
HARRIS ALLIED BROADCAST EQUIPMENT (m)—C-137
MARTI ELECTRONICS INC. (m)—C-144
MOSELEY ASSOCIATES INC. (m)—C-146
SYSTEMATION Corp. (m)—C-156
T.F.T. INC. (m)—C-158

0710-5180

Remote Pickup Systems

THE AUDIO BROADCAST GROUP INC. (d)—C-124
BARRETT ASSOCIATES INC. (d & r)—C-125
HOLZBERG INC. (d)—C-138
MARTI ELECTRONICS INC. (m)—C-144
MOSELEY ASSOCIATES INC. (m)—C-146
RADIO RESOURCES INC. (d)—C-151
T.F.T. INC. (m)—C-158

0710-5200

Remote Pickup Equipment

THE AUDIO BROADCAST GROUP INC. (d)—C-124
BARRETT ASSOCIATES INC. (d & r)—C-125
MARTI ELECTRONICS INC. (m)—C-144
SWINTEK ENTERPRISES INC. (m)—C-156
T.F.T. INC. (m)—C-158

0710-5240

Routing Switchers & DAs

ALLIED BROADCAST EQUIPMENT CORP. (d)—C-121
BARRETT ASSOCIATES INC. (d & r)—C-125
BENCHMARK MEDIA SYSTEMS (m)—C-125
BSM BROADCAST SYSTEMS INC. (m & d)—C-126
CENTRAL DYNAMICS LTD. (m & r)—C-128
CHANNELMATIC INC. (m)—C-129
CIPHER DIGITAL INC. (m)—C-129
COMMUNICATIONS SYSTEMS GROUP (d & r)—C-130
DYNAIR ELECTRONICS INC. (m)—C-133
DYNAMIC TECHNOLOGY LTD. (m)—C-133
FUTURE PRODUCTIONS INC. (s)—C-135
GENTNER ELECTRONICS CORP. (m)—C-136
GLW ENTERPRISES INC. (m)—C-136
THE GRASS VALLEY GROUP INC. (m)—C-137
HARRISON BY GLW (m)—C-137
HOLZBERG INC. (d)—C-138
IMAGE VIDEO LTD. (m)—C-139
INTERNATIONAL NUCLEAR CORP. (m)—C-139
INTERNATIONAL TAPETRONICS CORP./3M (m)—C-139
LAIRD TELEMEDIA INC. (m)—C-141
PACIFIC RECORDERS & ENGINEERING CORP. (m)—C-148
PROTECH AUDIO CORP. (m)—C-151
ROH PRODUCTS (m)—C-152
SHINTRON CO. INC. (m)—C-154
TELEMET (m)—C-157
UTAH SCIENTIFIC INC. (m)—C-160
VAUGHN COMMUNICATIONS GROUP (d & r)—C-161
VERSATECH INDUSTRIES INC. (m)—C-161
VIDEOTEK INC. (m)—C-162
WARD-BECK SYSTEMS LTD. (m)—C-162

0710-5260

Sensors

HOLZBERG INC. (d)—C-138
VAUGHN COMMUNICATIONS GROUP (d & r)—C-161

0710-5270

Shipping Cases

ANVIL CASES (m)—C-123
CALZONE CASE CO. (m)—C-127
HARDIGG INDUSTRIES INC. (m)—C-137
NEUMAIDE PRODUCTS CORP. (m)—C-147

0710-5280

Simulcasting Equipment

FM SYSTEMS INC. (m & d)—C-135
LEAMING INDUSTRIES (m)—C-142

0710-5300

Sound Systems

FM SYSTEMS INC. (m & d)—C-135
JBL PROFESSIONAL (m)—C-140
NADY SYSTEMS INC. (m)—C-147
PROTECH AUDIO CORP. (m)—C-151
ROH PRODUCTS (m)—C-152
TELE-TECH ELECTRONICS LTD. (d)—C-158
VERSA-COUNT INC. (m)—C-161

0710-5320

—level control

AMX CORP. (m)—C-122

DORROUGH ELECTRONICS (m)—C-132
NADY SYSTEMS INC. (m)—C-147
PROTECH AUDIO CORP. (m)—C-151
ROH PRODUCTS (m)—C-152
SYMETRIX INC. (m)—C-156

0710-5340

—portable

ELECTRO-VOICE INC. (m)—C-134
JBL PROFESSIONAL (m)—C-140
LECTROSONICS INC. (m)—C-142
NADY SYSTEMS INC. (m)—C-147
PROTECH AUDIO CORP. (m)—C-151
ROH PRODUCTS (m)—C-152
SHURE BROTHERS INC. (m)—C-154

0710-5360

—studio

ELECTRO-VOICE INC. (m)—C-134
JBL PROFESSIONAL (m)—C-140
NADY SYSTEMS INC. (m)—C-147
PROTECH AUDIO CORP. (m)—C-151
ROH PRODUCTS (m)—C-152

0710-5380

Speech Recognition Systems

DIALOGIC COMMUNICATIONS CORP. (m & d & r)—C-132
SWINTEK ENTERPRISES INC. (m)—C-156
VAUGHN COMMUNICATIONS GROUP (d & r)—C-161

0710-5400

Speech Synthesis Systems

EVENTIDE INC. (m & d)—C-134
SWINTEK ENTERPRISES INC. (m)—C-156

0710-5420

Switchers

BEAVERONICS INC. (m)—C-125
BSM BROADCAST SYSTEMS INC. (m & d)—C-126
CENTRAL DYNAMICS LTD. (m & r)—C-128
CIPHER DIGITAL INC. (m)—C-129
DYNAIR ELECTRONICS INC. (m)—C-133
DYNAMIC TECHNOLOGY LTD. (m)—C-133
GENTNER ELECTRONICS CORP. (m)—C-136
THE GRASS VALLEY GROUP INC. (m)—C-137
IMAGE VIDEO LTD. (m)—C-139
INTERNATIONAL TAPETRONICS CORP./3M (m)—C-139
LINES VIDEO SYSTEMS (d)—C-143
LOGITEK (m)—C-143
PACIFIC RECORDERS & ENGINEERING CORP. (m)—C-148
PROTECH AUDIO CORP. (m)—C-151
RF TECHNOLOGIES (m & d)—C-152
ROH PRODUCTS (m)—C-152
TELE-ENGINEERING CORP. (m)—C-157
TOWNSEND CORPORATION (d)—C-159
UTAH SCIENTIFIC INC. (m)—C-160
VERSATECH INDUSTRIES INC. (m)—C-161
VIDEOTEK INC. (m)—C-162

0710-5440

Synthesizers, Stereo

HOLZBERG INC. (d)—C-138
KINTEK INC. (m & d)—C-141
LEAMING INDUSTRIES (m)—C-142
LINES VIDEO SYSTEMS (d)—C-143
MODULATION SCIENCES INC. (m)—C-146
ORBAN (m)—C-148

STUDIO TECHNOLOGIES INC. (m)—C-156
VAUGHN COMMUNICATIONS GROUP (d & r)—C-161
WEGENER COMMUNICATIONS INC. (m)—C-162

0710-5480

Tape Equipment & Supplies

ALLIED BROADCAST EQUIPMENT CORP. (d)—C-121
AUDICO INC. (m)—C-124
BARRETT ASSOCIATES INC. (d)—C-125
BROADCAST ELECTRONICS INC. (m)—C-126
FIDELIPAC CORP. (m)—C-135
HOLZBERG INC. (d)—C-138
LANDY ASSOCIATES INC. (d)—C-141
MEMTEK PRODUCTS/MEMOREX AUDIO & VIDEO (m)—C-144
OTARI CORP. (m)—C-148
PEIRCE-PHELPS INC. (d)—C-149
QUALITY VIDEO SUPPLY CORP. (d)—C-151
SHARP ELECTRONICS CORP. (m)—C-154
TELE-TECH ELECTRONICS LTD. (d)—C-158
VAUGHN COMMUNICATIONS GROUP (d & r)—C-161
WEIRCLIFFE (m)—C-162

0710-5500

Tape Recorders & Accessories

ALLIED BROADCAST EQUIPMENT CORP. (d)—C-121
THE AUDIO BROADCAST GROUP INC. (d)—C-124
AVSC INC. (d)—C-125
BARRETT ASSOCIATES INC. (d & r)—C-125
BROADCAST ELECTRONICS INC. (m)—C-126
BROADCAST SUPPLY WEST (d)—C-126
BURLINGTON AUDIO/VIDEO TAPES INC. (d)—C-127
CAVECO EQUIPMENT LTD. (d)—C-128
FUJII PHOTO FILM USA INC. (m)—C-135
GENEVA GROUP OF COMPANIES (m)—C-136
HARRIS ALLIED BROADCAST EQUIPMENT (d)—C-137
HOLZBERG INC. (d)—C-138
INOVONICS INC. (m)—C-139
INTERNATIONAL TAPETRONICS CORP./3M (m & r)—C-139
OTARI CORP. (m)—C-148
PACIFIC RECORDERS & ENGINEERING CORP. (m)—C-148
PANASONIC COMMUNICATIONS & SYSTEMS CO. (m)—C-149
PEIRCE-PHELPS INC. (d)—C-149
SHARP ELECTRONICS CORP. (m)—C-154
SONY COMMUNICATIONS PRODUCTS CO. (m)—C-155
SONY PROFESSIONAL AUDIO (m)—C-155
STANCIL CORP. (m)—C-155
STUDER REVOX AMERICA INC. (m)—C-156
TABER MANUFACTURING & ENGINEERING CO. (d)—C-156
TELE-MEASUREMENTS INC. (d)—C-157
TELE-TECH ELECTRONICS LTD. (d)—C-158
TOWNSEND CORPORATION (d)—C-159
VAUGHN COMMUNICATIONS GROUP (d & r)—C-161

0710-5520

—cartridge

BARRETT ASSOCIATES INC. (d)—C-125
BROADCAST AUTOMATION INC. (d & r)—C-126
BROADCAST ELECTRONICS INC. (m & r)—C-126

STUDIO EQUIPMENT & SUPPLIES—0700

FIDELIPAC CORP. (m)—C-135
GENEVA GROUP OF COMPANIES
(m)—C-136
INTERNATIONAL TAPETRONICS CORP./3M
(m)—C-139
MACKENZIE LABORATORIES INC.
(m)—C-143
PACIFIC RECORDERS & ENGINEERING
CORP. (m)—C-148

0710-5540

—cassette

BARRETT ASSOCIATES INC. (d)—C-125
DEDO WEIGERT FILM GmbH (m)—C-132
FUJI PHOTO FILM USA INC. (m)—C-135
GENEVA GROUP OF COMPANIES
(m)—C-136
MEMTEK PRODUCTS/MEMOREX AUDIO &
VIDEO (m)—C-144
SHARP ELECTRONICS CORP. (m)—C-154
SONY PROFESSIONAL AUDIO (m)—C-155
STUDER REVOX AMERICA INC.
(m)—C-156
TAPE-ATHON CORP. (m)—C-157

0710-5560

—digital

BARRETT ASSOCIATES INC. (d)—C-125
BROADCAST AUTOMATION INC. (d)—C-126
NEVE (d)—C-147
PANASONIC COMMUNICATIONS &
SYSTEMS CO. (m)—C-149
SHARP ELECTRONICS CORP. (m)—C-154
SONY PROFESSIONAL AUDIO (m)—C-155
STUDER REVOX AMERICA INC.
(m)—C-156

0710-5580

—film recorders

INOVONICS INC. (m)—C-139
NAC INC. (m & d & r)—C-147

0710-5600

—logging

BARRETT ASSOCIATES INC. (d)—C-125
MOVIOLA/J & R FILM CO. INC.
(m)—C-146
SEL-TRONICS INC. (d)—C-154
STANCIL CORP. (m)—C-155
STUDER REVOX AMERICA INC.
(m)—C-156

0710-5620

—parts & accessories

BROADCAST AUTOMATION INC. (d)—C-126
OTARI CORP. (m)—C-148
SEI ELECTRONICS (d)—C-154

0710-5640

—parts & accessories—cabinets

BARRETT ASSOCIATES INC. (d)—C-125
EMCOR PRODUCTS/CRENLO INC.
(m)—C-134
H & E MICRO-TRAK CORP. (m)—C-137
NEUMADE PRODUCTS CORP. (m)—C-147
PACIFIC RECORDERS & ENGINEERING
CORP. (m)—C-148
H. WILSON CO. (m)—C-162

0710-5660

—parts & accessories—capstan assemblies

BARRETT ASSOCIATES INC. (d)—C-125

0710-5680

—parts & accessories—care kits

G. C. ELECTRONICS CO. (m)—C-136
GENEVA GROUP OF COMPANIES
(m)—C-136
MEMTEK PRODUCTS/MEMDREX AUDIO &
VIDEO (m)—C-144
THE TEXWIPE CO. (m)—C-158

0710-5700

—parts & accessories—drive motor power supplies

SEL-TRONICS INC. (m)—C-154

0710-5720

—parts & accessories—electronics

BARRETT ASSOCIATES INC. (d)—C-125
GENEVA GROUP OF COMPANIES
(m)—C-136
INOVONICS INC. (m)—C-139

0710-5740

—parts & accessories—heads

BARRETT ASSOCIATES INC. (d)—C-125
MAGNASYNC/MOVIOLA CORP. (m)—C-143
NORTONICS CO. INC. (m)—C-148
OTARI CORP. (m)—C-148

0710-5760

—parts & accessories—motors

BARRETT ASSOCIATES INC. (d)—C-125
OTARI CORP. (m)—C-148

0710-5820

—parts & accessories—synchronizers

CIPHER DIGITAL INC. (m)—C-129
EVERTZ MICROSYSTEMS LTD. (m)—C-134
OTARI CORP. (m)—C-148
TIMELINE INC. (m)—C-159

0710-5840

—parts & accessories—tension controls

TELE-TECH ELECTRONICS LTD. (d)—C-158
TENDEL (m & d & r)—C-158

0710-5880

—reels

MINNESOTA MINING & MANUFACTURING
(3M) (m)—C-146
NEUMADE PRODUCTS CORP. (m)—C-147
TAPE-ATHON CORP. (m)—C-157
TELE-TECH ELECTRONICS LTD. (d)—C-158

0710-5900

—reels—4-track

BARRETT ASSOCIATES INC. (d &
r)—C-125
ALAN GORDON ENTERPRISES INC.
(d)—C-136
MINNESOTA MINING & MANUFACTURING
(3M) (m)—C-146

0710-5920

—reels—multi-track

BARRETT ASSOCIATES INC. (d &
r)—C-125
BROADCAST SUPPLY WEST (d)—C-126

MINNESOTA MINING & MANUFACTURING
(3M) (m)—C-146
SONY PROFESSIONAL AUDIO (m)—C-155
STANCIL CORP. (m)—C-155

0710-5940

—reels—1 & 2 track

BROADCAST AUTOMATION INC. (d &
r)—C-126
ALAN GORDON ENTERPRISES INC.
(d)—C-136
MINNESOTA MINING & MANUFACTURING
(3M) (m)—C-146
SONY PROFESSIONAL AUDIO (m)—C-155
TAPE-ATHON CORP. (m)—C-157

0710-5960

Telco Interface Equipment

BROADCAST ELECTRONICS INC.
(m)—C-126
BROADCAST SUPPLY WEST (d)—C-126
COMREX CORP. (m)—C-130
ESE (m)—C-134
HM ELECTRONICS INC. (m)—C-138
McCURDY TELECOMMUNICATION PRO-
DUCTS (m & r)—C-144
PACIFIC RECORDERS & ENGINEERING
CORP. (d)—C-148
ROH PRODUCTS (s)—C-152
RUSSCO ELECTRONICS MANUFACTURING
INC. (m)—C-153
STUDER REVOX AMERICA INC.
(m)—C-156
VEGA, SIGNALING PRODUCTS GROUP
(m)—C-161

0710-5980

Time Compressors

LEXICON INC. (m)—C-142
PEIRCE-PHELPS INC. (d)—C-149
TELE-TECH ELECTRONICS LTD. (d)—C-158

0710-6000

Transformers

AEG BAYLY INC. (m)—C-120
ATLAS/SOUNDOLIER (m)—C-124
C.I. TRANSFORMER CO. (m)—C-127
PROTECH AUDIO CORP. (m)—C-151
RUSSCO ELECTRONICS MANUFACTURING
INC. (m)—C-153
SHURE BROTHERS INC. (m)—C-154
SOLA (m)—C-154
VAUGHN COMMUNICATIONS GROUP (d &
r)—C-161

0710-6020

Tuners, FM

ALLIED BROADCAST EQUIPMENT CORP.
(d)—C-121
BARRETT ASSOCIATES INC. (d &
r)—C-125
CATEL TELECOMMUNICATIONS (m)—C-128
HOLZBERG INC. (d)—C-138
JOHNSON ELECTRONICS INC. (m)—C-140

0710-6040

Turntables & Accessories

ALLIED BROADCAST EQUIPMENT CORP.
(d)—C-121
BARRETT ASSOCIATES INC. (d)—C-125
BROADCAST ELECTRONICS INC.
(m)—C-126
BROADCAST SUPPLY WEST (d)—C-126

H & E MICRO-TRAK CORP. (d)—C-137
HARRIS ALLIED BROADCAST EQUIPMENT
(d)—C-137
LANDY ASSOCIATES INC. (d)—C-141
PEIRCE-PHELPS INC. (d)—C-149
RADIO RESOURCES INC. (d)—C-151
TOWNSEND CORPORATION (d)—C-159
VAUGHN COMMUNICATIONS GROUP (d &
r)—C-161

0710-6060

—needles

AUDIO-TECHNICA U.S. INC. (m)—C-124
BARRETT ASSOCIATES INC. (d)—C-125
SHURE BROTHERS INC. (m)—C-154

0710-6080

—phono cartridges

AUDIO-TECHNICA U.S. INC. (m)—C-124
BARRETT ASSOCIATES INC. (d)—C-125
H & E MICRO-TRAK CORP. (d)—C-137
SHURE BROTHERS INC. (m)—C-154

0710-6100

—speed controls

MULTI-TRACK MAGNETICS/RANGERTONE
(m)—C-147

0710-6120

—tone arms

BARRETT ASSOCIATES INC. (d)—C-125
BROADCAST ELECTRONICS INC. (m &
r)—C-126
H & E MICRO-TRAK CORP. (m)—C-137
RUSSCO ELECTRONICS MANUFACTURING
INC. (m)—C-153

0710-6140

—turntables

BARRETT ASSOCIATES INC. (d &
r)—C-125
BROADCAST ELECTRONICS INC. (m &
r)—C-126
H & E MICRO-TRAK CORP. (d)—C-137
RUSSCO ELECTRONICS MANUFACTURING
INC. (m)—C-153

0710-6160

Wire

ADAPT COMMUNICATION SUPPLY CO.
INC. (d)—C-120
ALPHA WIRE CORP. (m)—C-122
AUDIO-TECHNICA U.S. INC. (m)—C-124
BARRETT ASSOCIATES INC. (d)—C-125
BELDEN ELECTRONIC WIRE & CABLE
(m)—C-125
CANARE CABLE INC. (m & d)—C-127
CHESTER CABLE (m)—C-129
CONNECTRONICS CORP. (m)—C-130
G. C. ELECTRONICS CO. (m)—C-136
ITERA/BELMDOR (m)—C-139
PEIRCE-PHELPS INC. (d)—C-149
TELE-TECH ELECTRONICS LTD. (d)—C-158
TOWNSEND CORPORATION (m)—C-159
VAUGHN COMMUNICATIONS GROUP (d &
r)—C-161
WIREWORKS CORP. (d)—C-164

0720 CAPTIONING EQUIPMENT

0720-0020

Character Generators

ABEKAS VIDEO SYSTEMS INC. (m)—C-120
BEAVERONICS INC. (d)—C-125
CABLE LINK INC. (d & r)—C-127
THE CAMERA MART INC. (d)—C-127
CHRONO-LOG CORP. (m)—C-129
CHYRON CORP. (m & d & r)—C-129
COMPREHENSIVE VIDEO SUPPLY CORP. (d)—C-130
dB COMMUNICATIONS INC. (d)—C-131
OEL COMPU-CABLE SYSTEMS INC. (m)—C-132
ESE (m)—C-134
EVERTZ MICROSYSTEMS LTD. (m)—C-134
GLEN ROCK GRAPHICS (d)—C-136
GODWIN COMMUNICATIONS (d)—C-136
THE GRASS VALLEY GROUP INC. (m)—C-137
HOLZBERG INC. (d)—C-138
INFO/SOFT (m)—C-139
KNOX VIDEO (m)—C-141
LAIRD TELEMEDIA INC. (m)—C-141
LANDY ASSOCIATES INC. (d)—C-141
LINES VIDEO SYSTEMS (d)—C-143
MEGA HERTZ (d)—C-144
MIDWEST CATV (d)—C-145
MIDWEST COMMUNICATIONS CORP. (d)—C-145
MPB TECHNOLOGIES INC. (m & d)—C-146
NCS INDUSTRIES (d)—C-147
NEXUS DISPLAY SYSTEMS CORP. (m & d)—C-147
NEXUS ENGINEERING CORP. (m)—C-148
PEIRCE-PHELPS INC. (d)—C-149
PESA AMERICA INC. (m)—C-149
T. R. PITTS CO. (d)—C-150
PORTAC INC. (m)—C-150
PRECISION TIME (m)—C-150
QUALITY VIDEO SUPPLY CORP. (d)—C-151
QUANTA CORP. (m)—C-151
QUANTEL INC. (m)—C-151
RF TECHNOLOGIES (m & d)—C-152
SHINTRON CO. INC. (m)—C-154
TELECOMMUNICATION PRODUCTS CORP. (d)—C-157
TELEDAC INC. (m & d)—C-157
TEXSCAN CORP. (m)—C-158
TONER CABLE EQUIPMENT INC. (d)—C-159
VIDEO DATA SYSTEMS (m)—C-161

0720-0040

Decoders, Closed Captioning

THE CAMERA MART INC. (d)—C-127
COLORMAX ELECTRONIC CORP. (d)—C-130
dB COMMUNICATIONS INC. (d)—C-131
EEG ENTERPRISES INC. (m)—C-133
VIDEO DATA SYSTEMS (m)—C-161

0720-0060

Encoders, Closed Captioning

THE CAMERA MART INC. (d)—C-127
COLORMAX ELECTRONIC CORP. (d)—C-130
COMPUTER PROMPTING CORP. (d)—C-130
dB COMMUNICATIONS INC. (d)—C-131
EEG ENTERPRISES INC. (m)—C-133
VIDEO DATA SYSTEMS (m)—C-161

0720-0080

Message Generators

BROADCAST VIDEO SYSTEMS LTD. (m)—C-126
THE CAMERA MART INC. (d)—C-127
CHANNELMATIC INC. (m)—C-129
dB COMMUNICATIONS INC. (d)—C-131
DEL COMPU-CABLE SYSTEMS INC. (m)—C-132
GLEN ROCK GRAPHICS (d)—C-136
GODWIN COMMUNICATIONS (d)—C-136
INFO/SOFT (m)—C-139
NEXUS DISPLAY SYSTEMS CORP. (m & d)—C-147
NEXUS ENGINEERING CORP. (m)—C-148
PORTAC INC. (m)—C-150
QUANTA CORP. (m)—C-151
RF TECHNOLOGIES (m & d)—C-152
SALESCASTER DISPLAYS CORP. (m)—C-153
SPECTRUM (d)—C-155
TELEDAC INC. (m & d)—C-157
TEXSCAN CORP. (m)—C-158
TONER CABLE EQUIPMENT INC. (d)—C-159
VIDEO DATA SYSTEMS (m)—C-161

0720-0100

Special Effects Title Keyers

BROADCAST VIDEO SYSTEMS LTD. (m)—C-126
THE CAMERA MART INC. (d)—C-127
CENTRAL DYNAMICS LTD. (m & r)—C-128
COMPREHENSIVE VIDEO SUPPLY CORP. (d)—C-130
dB COMMUNICATIONS INC. (d)—C-131
DEL COMPU-CABLE SYSTEMS INC. (m)—C-132
DIGITAL F/X INC. (m)—C-132
ESE (m)—C-134
GODWIN COMMUNICATIONS (d)—C-136
THE GRASS VALLEY GROUP INC. (m)—C-137
KNOX VIDEO (m)—C-141
LINES VIDEO SYSTEMS (d)—C-143
NEXUS DISPLAY SYSTEMS CORP. (m & d)—C-147
PEIRCE-PHELPS INC. (d)—C-149
QUANTEL INC. (m)—C-151
RF TECHNOLOGIES (m & d)—C-152
SPECTRUM (d)—C-155
VIDEO DATA SYSTEMS (m)—C-161

0720-0120

Teleprompters

THE CAMERA MART INC. (d)—C-127
COMPREHENSIVE VIDEO SUPPLY CORP. (d)—C-130
COMPROMPTER INC. (m)—C-130
INTELLIPROMPT (m & d & r)—C-130
COMPUTER PROMPTING CORP. (m & d)—C-130
ALAN GORDON ENTERPRISES INC. (d)—C-136
INFO/SOFT (m)—C-139
LINES VIDEO SYSTEMS (d)—C-143
LISTEC VIDEO CORP. (m)—C-143
MEDIA COMPUTING INC. (m)—C-144
PEIRCE-PHELPS INC. (d)—C-149
Q-TV (m & d)—C-151
TELESCRIPT INC. (m)—C-157
VIDEO DATA SYSTEMS (m)—C-161

0720-0140

—ENG/EFP portable

COMPROMPTER INC. (m)—C-130
INTELLIPROMPT (m & d & r)—C-130
COMPUTER PROMPTING CORP. (m & d)—C-130
HOLZBERG INC. (d)—C-138

Need Broadcast TV or Cable TV Mail Labels From the Factbook?

Call Information Marketing Services
703-821-8130

LISTEC VIDEO CORP. (m)—C-143
TELE-MEASUREMENTS INC. (d)—C-157
TELESCRIPT INC. (m)—C-157
VIDEO DATA SYSTEMS (m)—C-161

0720-0160

—keyboard entry

COMPROMPTER INC. (m)—C-130
INTELLIPROMPT (m & d & r)—C-130
COMPUTER PROMPTING CORP. (m & d)—C-130
LISTEC VIDEO CORP. (m)—C-143
MEDIA COMPUTING INC. (m)—C-144
TELESCRIPT INC. (m)—C-157
VIDEO DATA SYSTEMS (m)—C-161

0720-0180

—monitor-based

COMPROMPTER INC. (m)—C-130
INTELLIPROMPT (m & d & r)—C-130
COMPUTER PROMPTING CORP. (m & d)—C-130
LISTEC VIDEO CORP. (m)—C-143
TELESCRIPT INC. (m)—C-157
VIDEO DATA SYSTEMS (m)—C-161

0720-0200

—scroll entry

COMPROMPTER INC. (m)—C-130
INTELLIPROMPT (m & d & r)—C-130
COMPUTER PROMPTING CORP. (m & d)—C-130
ALAN GORDON ENTERPRISES INC. (d)—C-136
LISTEC VIDEO CORP. (m)—C-143
TELESCRIPT INC. (m)—C-157
VIDEO DATA SYSTEMS (m)—C-161

0730

FILM EQUIPMENT

0730-0020

Automation Controls & Systems

ALAMAR ELECTRONICS USA INC. (m)—C-121
CIPHER DIGITAL INC. (m)—C-129
ESE (m)—C-134
MULTI-TRACK MAGNETICS/RANGERTONE (m)—C-147
NEUMADE PRODUCTS CORP. (m)—C-147
PHOTOGRAPHIC EQUIPMENT SERVICE INC. (m)—C-149
STEADI-FILM CORP. (m)—C-156

0730-0040

—projector/film chain controls

ALAMAR ELECTRONICS USA INC. (m)—C-121
L-W ANTENNA INC. (m & d)—C-143
MULTI-TRACK MAGNETICS/RANGERTONE (m)—C-147

0730-0060

Camera Mounts, Carrying Systems & Accessories

A. F. ASSOCIATES INC. (d)—C-120
ARRIFLEX CORP. (m)—C-124
BESTWEST GRIP & LIGHTING INC. (d)—C-125
THE CAMERA MART INC. (d & r)—C-127
CENTURY PRECISION OPTICS (d)—C-128
CINEMA PRODUCTS CORP. (m)—C-129
COMMUNICATION MARKETING & CONSULTING LTD. (m)—C-130
INTELLIPROMPT (m & d & r)—C-130
DAVIS & SANFORD CO. INC. (m)—C-131
DEDO WEIGERT FILM GmbH (m & d)—C-132
ALAN GORDON ENTERPRISES INC. (d)—C-136
KARL HEITZ INC. (d)—C-138
HOLZBERG INC. (d)—C-138
MATTHEWS STUDIO EQUIPMENT INC. (m)—C-144
MILLER FLUID HEADS (USA) INC. (m & d & r)—C-146
NALPAK VIDEO SALES INC. (m)—C-147
N.C.E. OF FLORIDA INC. (m & d & r)—C-147
O'CONNOR ENGINEERING LABS (m & r)—C-148
PEERLESS INDUSTRIES (m)—C-149
QUALITY VIDEO SUPPLY CORP. (d)—C-151
SACHTLER CORP. OF AMERICA (m & d & r)—C-153
STEADI-FILM CORP. (m)—C-156
TELESCRIPT INC. (m)—C-157
THERMODYNE INTERNATIONAL LTD. (m)—C-158
VINTEN BROADCAST INC. (m & d & r)—C-162

0730-0080

—airborne mounting/stabilizing

BESTWEST GRIP & LIGHTING INC. (d)—C-125
CINEMA PRODUCTS CORP. (m)—C-129
DEDO WEIGERT FILM GmbH (d)—C-132
ALAN GORDON ENTERPRISES INC. (d)—C-136

0730-0100

—carrying systems

BESTWEST GRIP & LIGHTING INC. (d)—C-125
dB COMMUNICATIONS INC. (d & r)—C-131
ALAN GORDON ENTERPRISES INC. (d)—C-136
NALPAK VIDEO SALES INC. (m)—C-147
THERMODYNE INTERNATIONAL LTD. (m)—C-158

0730-0120

—cranes

BESTWEST GRIP & LIGHTING INC. (d)—C-125
MATTHEWS STUDIO EQUIPMENT INC. (m)—C-144
N.C.E. OF FLORIDA INC. (m & d & r)—C-147
VINTEN BROADCAST INC. (m & d & r)—C-162

STUDIO EQUIPMENT & SUPPLIES—0700

0730-0140

—dollies & tripods

ARRIFLEX CORP. (m)—C-124
BESTWEST GRIP & LIGHTING INC. (d)—C-125
CENTURY PRECISION OPTICS (d)—C-128
CINEMA PRODUCTS CORP. (m)—C-129
DAVIS & SANFORD CO. INC. (m)—C-131
FERNO-WASHINGTON INC. (m)—C-135
ALAN GORDON ENTERPRISES INC. (d)—C-136
KARL HEITZ INC. (d)—C-138
KEYLITE PSI (d)—C-141
MATTHEWS STUDIO EQUIPMENT INC. (m)—C-144
MILLER FLUID HEADS (USA) INC. (m & d & r)—C-146
NALPAK VIDEO SALES INC. (m)—C-147
N.C.E. OF FLORIDA INC. (m & d & r)—C-147
O'CONNOR ENGINEERING LABS (m & r)—C-148
QUICK-SET INTERNATIONAL INC. (m)—C-151
SACHTLER CORP. OF AMERICA (m & d & r)—C-153
TELESCRIPT INC. (m & d)—C-157
VINTEN BROADCAST INC. (m & d & r)—C-162

0730-0160

—ENG braces

BESTWEST GRIP & LIGHTING INC. (d)—C-125
CENTURY PRECISION OPTICS (d)—C-128
CINE 60 INC. (m)—C-129
ALAN GORDON ENTERPRISES INC. (d)—C-136
TELESCRIPT INC. (d)—C-157

0730-0180

—heads

ARRIFLEX CORP. (m)—C-124
BESTWEST GRIP & LIGHTING INC. (d)—C-125
CENTURY PRECISION OPTICS (d)—C-128
CINEMA PRODUCTS CORP. (m)—C-129
ALAN GORDON ENTERPRISES INC. (d)—C-136
KARL HEITZ INC. (d)—C-138
NAC INC. (d & r)—C-147
N.C.E. OF FLORIDA INC. (m & d & r)—C-147
O'CONNOR ENGINEERING LABS (m & r)—C-148
SACHTLER CORP. OF AMERICA (m & d & r)—C-153

0730-0200

—helicopter rigs

BESTWEST GRIP & LIGHTING INC. (d)—C-125
CINEMA PRODUCTS CORP. (m)—C-129

0730-0220

—lens stabilizing systems

BESTWEST GRIP & LIGHTING INC. (d)—C-125
DEDO WEIGERT FILM GmbH (d)—C-132
ALAN GORDON ENTERPRISES INC. (d)—C-136

0730-0240

—pan & tilt heads

ARRIFLEX CORP. (m)—C-124
BESTWEST GRIP & LIGHTING INC. (d)—C-125

CINEMA PRODUCTS CORP. (m)—C-129
DAVIS & SANFORD CO. INC. (m)—C-131
ALAN GORDON ENTERPRISES INC. (d)—C-136

KARL HEITZ INC. (d)—C-138
INTERACTIVE MOTION CONTROL (m)—C-139
MATTHEWS STUDIO EQUIPMENT INC. (m)—C-144
MILLER FLUID HEADS (USA) INC. (m & d & r)—C-146
MITCHELL CAMERA CORP. (m & d & r)—C-146
NAC INC. (d & r)—C-147
N.C.E. OF FLORIDA INC. (m & d & r)—C-147
O'CONNOR ENGINEERING LABS (m & r)—C-148
PHOTOGRAPHIC EQUIPMENT SERVICE INC. (m)—C-149
QUICK-SET INTERNATIONAL INC. (m)—C-151
SACHTLER CORP. OF AMERICA (m & d & r)—C-153
TELEMETRICS INC. (m & r)—C-157
TELESCRIPT INC. (d)—C-157
ULTIMATTE CORP. (m)—C-160
VINTEN BROADCAST INC. (m & d & r)—C-162

0730-0260

—pan & tilt heads—remote systems

AMX CORP. (m)—C-122
CINEMA PRODUCTS CORP. (m)—C-129
MATTHEWS STUDIO EQUIPMENT INC. (m)—C-144
N.C.E. OF FLORIDA INC. (r)—C-147
PHOTOGRAPHIC EQUIPMENT SERVICE INC. (m)—C-149
TELEMETRICS INC. (m & r)—C-157
VINTEN BROADCAST INC. (m & d & r)—C-162

0730-0280

—pedestals

DAVIS & SANFORD CO. INC. (m)—C-131
ALAN GORDON ENTERPRISES INC. (d)—C-136
N.C.E. OF FLORIDA INC. (r)—C-147
O'CONNOR ENGINEERING LABS (m & r)—C-148
QUICK-SET INTERNATIONAL INC. (m)—C-151
RANGERTONE RESEARCH INC. (m)—C-151
SACHTLER CORP. OF AMERICA (m & d & r)—C-153
VINTEN BROADCAST INC. (m & d & r)—C-162

0730-0300

—remote controls

AMX CORP. (m)—C-122
CINEMA PRODUCTS CORP. (m)—C-129
ALAN GORDON ENTERPRISES INC. (d)—C-136
PHOTOGRAPHIC EQUIPMENT SERVICE INC. (m)—C-149
QUICK-SET INTERNATIONAL INC. (m)—C-151
TAMRON INDUSTRIES INC. (m)—C-156
TELEMETRICS INC. (m & r)—C-157

0730-0320

—stabilized carrying systems

CINEMA PRODUCTS CORP. (m)—C-129
ALAN GORDON ENTERPRISES INC. (d)—C-136

0730-0340

—test charts

CENTURY PRECISION OPTICS (m)—C-128
DEDO WEIGERT FILM GmbH (m & d)—C-132
NALPAK VIDEO SALES INC. (m)—C-147

0730-0360

—tripods

BESTWEST GRIP & LIGHTING INC. (d)—C-125
BROADCAST MICROWAVE SERVICES INC. (m)—C-126
CENTURY PRECISION OPTICS (d)—C-128
CINEMA PRODUCTS CORP. (d)—C-129
COMPREHENSIVE VIDEO SUPPLY CORP. (d)—C-130
DAVIS & SANFORD CO. INC. (m)—C-131
dB COMMUNICATIONS INC. (d)—C-131
DEDO WEIGERT FILM GmbH (d)—C-132
KARL HEITZ INC. (d)—C-138
MILLER FLUID HEADS (USA) INC. (m & d & r)—C-146
MITCHELL CAMERA CORP. (m & d & r)—C-146
NALPAK VIDEO SALES INC. (m)—C-147
N.C.E. OF FLORIDA INC. (m & d & r)—C-147
O'CONNOR ENGINEERING LABS (m & r)—C-148
QUICK-SET INTERNATIONAL INC. (m)—C-151
SACHTLER CORP. OF AMERICA (m & d & r)—C-153
TELESCRIPT INC. (m & d)—C-157

0730-0380

Editing Systems & Accessories

BHP INC. (m)—C-125
THE CAMERA MART INC. (d & r)—C-127
CIPHER DIGITAL INC. (m)—C-129
COMPREHENSIVE VIDEO SUPPLY CORP. (d)—C-130
ALAN GORDON ENTERPRISES INC. (d)—C-136
HOLZBERG INC. (d)—C-138
KALART VICTOR CORP. (m)—C-140
MOVIOLA/J & R FILM CO. INC. (m & d)—C-146
MULTI-TRACK MAGNETICS/RANGERTONE (d)—C-147
N.C.E. OF FLORIDA INC. (m & d & r)—C-147
NEUMADE PRODUCTS CORP. (m)—C-147
RTI RESEARCH TECHNOLOGY INTERNATIONAL (m & d & r)—C-153
SOLID STATE LOGIC INC. (d)—C-154
STEENBECK INC. (m & d)—C-156
TEK MEDIA SUPPLY CO. (d)—C-157
TOWNSEND CORPORATION (d)—C-159
UNITED AD LABEL CO. INC. (m)—C-160

0730-0400

—dubbing systems

ALAN GORDON ENTERPRISES INC. (d)—C-136
MULTI-TRACK MAGNETICS/RANGERTONE (m)—C-147
RANGERTONE RESEARCH INC. (m)—C-151
SOLID STATE LOGIC INC. (d)—C-154

0730-0420

—8mm/16mm

ALAN GORDON ENTERPRISES INC. (d)—C-136
KALART VICTOR CORP. (m)—C-140
RANGERTONE RESEARCH INC. (m)—C-151
SOLID STATE LOGIC INC. (d)—C-154

TEK MEDIA SUPPLY CO. (d)—C-157

0730-0440

—rewinders

ALAN GORDON ENTERPRISES INC. (d)—C-136
KALART VICTOR CORP. (m)—C-140
MAGNASYNC/MOVIOLA CORP. (m)—C-143
MOVIOLA/J & R FILM CO. INC. (m)—C-146
N.C.E. OF FLORIDA INC. (d & r)—C-147
NEUMADE PRODUCTS CORP. (m)—C-147
RANGERTONE RESEARCH INC. (m)—C-151
RTI RESEARCH TECHNOLOGY INTERNATIONAL (m & d & r)—C-153
STEENBECK INC. (m & d)—C-156
TEK MEDIA SUPPLY CO. (d)—C-157

0730-0460

—sound transfer equipment

NAC INC. (m & d & r)—C-147
N.C.E. OF FLORIDA INC. (d & r)—C-147
RANGERTONE RESEARCH INC. (m)—C-151
RANK CINTEL UNIMEDIA (d & r)—C-151

0730-0480

—videotape transfer equipment

LIPSNER-SMITH CO. (m & d)—C-143
MAZE BROADCAST INC. (d)—C-144
MOVIOLA/J & R FILM CO. INC. (m)—C-146
MULTI-TRACK MAGNETICS/RANGERTONE (m)—C-147
NAC INC. (m & d & r)—C-147
RANGERTONE RESEARCH INC. (m)—C-151
SKOTEL CORP. (m)—C-154
STEADI-FILM CORP. (m)—C-156
TAMRON INDUSTRIES INC. (m)—C-156
TEK MEDIA SUPPLY CO. (d)—C-157
TELEDYNE CAMERA SYSTEMS (m)—C-157

0730-0500

Film

BESTWEST GRIP & LIGHTING INC. (d)—C-125
THE CAMERA MART INC. (d & r)—C-127
EASTMAN KODAK CO. (m & d)—C-133
ALAN GORDON ENTERPRISES INC. (d)—C-136
MINNESOTA MINING & MANUFACTURING (3M) (m)—C-146
N.C.E. OF FLORIDA INC. (d)—C-147

0730-0520

—8mm

BURLINGTON AUDIO/VIDEO TAPES INC. (d)—C-127

0730-0540

—16mm

BESTWEST GRIP & LIGHTING INC. (d)—C-125
BURLINGTON AUDIO/VIDEO TAPES INC. (d)—C-127
EASTMAN KODAK CO. (m & d)—C-133
MAZE BROADCAST INC. (d)—C-144
MINNESOTA MINING & MANUFACTURING (3M) (m)—C-146
N.C.E. OF FLORIDA INC. (d)—C-147

0730-0560

—35mm

BESTWEST GRIP & LIGHTING INC. (d)—C-125

BURLINGTON AUDIO/VIDEO TAPES INC.
(d)—C-127
EASTMAN KODAK CO. (m & d)—C-133
MINNESOTA MINING & MANUFACTURING
(3M) (m)—C-146
N.C.E. OF FLORIDA INC. (d)—C-147

0730-0580**Film Chains, Projectors & Multiplexers**

THE CAMERA MART INC. (d & r)—C-127
CENTER VIDEO INDUSTRIAL CO. INC.
(d)—C-128
COMMUNICATION MARKETING & CON-
SULTING LTD. (m)—C-130
ALAN GORDON ENTERPRISES INC.
(d)—C-136
KALART VICTOR CORP. (m)—C-140
LAIRD TELEMEDIA INC. (m)—C-141
LANDY ASSOCIATES INC. (d)—C-141
L-W ANTENNA INC. (m & d)—C-143
MULTI-TRACK MAGNETICS/RANGERTONE
(m)—C-147
NEUMADE PRODUCTS CORP. (m)—C-147
RANGERTONE RESEARCH INC. (m)—C-151
RANK CINTEL UNIMEDIA (d & r)—C-151
SOLID STATE LOGIC INC. (d)—C-154
TOWNSEND CORPORATION (d)—C-159

0730-0583**Film Cleaning Equipment**

ALAN GORDON ENTERPRISES INC.
(d)—C-136
LIPSNER-SMITH CO. (m & d)—C-143
NEUMADE PRODUCTS CORP. (m)—C-147
RTI RESEARCH TECHNOLOGY INTERNA-
TIONAL (m & d & r)—C-153

0730-0587**Film Inspection Equipment**

NEUMADE PRODUCTS CORP. (m)—C-147
RTI RESEARCH TECHNOLOGY INTERNA-
TIONAL (m & d & r)—C-153

0730-0590**Film to Video Processor**

MAZE BROADCAST INC. (d)—C-144
NAC INC. (m & d & r)—C-147
TAMRON INDUSTRIES INC. (m)—C-156

0730-0595**35mm still photography-video transfer equipt.**

TAMRON INDUSTRIES INC. (m)—C-156

0730-0600**—light control**

L-W ANTENNA INC. (m & d)—C-143
N.C.E. OF FLORIDA INC. (m & d &
r)—C-147
QUALITY VIDEO SUPPLY CORP.
(d)—C-151
RANGERTONE RESEARCH INC. (m)—C-151
TOWNSEND CORPORATION (d)—C-159

0730-0620**Motion Picture Cameras & Supplies**

BESTWEST GRIP & LIGHTING INC.
(d)—C-125
THE CAMERA MART INC. (d & r)—C-127

CENTURY PRECISION OPTICS (d &
r)—C-128
ALAN GORDON ENTERPRISES INC.
(d)—C-136
MITCHELL CAMERA CORP. (m & d &
r)—C-146
NAC INC. (m & d & r)—C-147
N.C.E. OF FLORIDA INC. (d & r)—C-147

0730-0640**—8mm**

CENTURY PRECISION OPTICS (d &
r)—C-128
COMMUNICATION MARKETING & CON-
SULTING LTD. (m)—C-130

0730-0660**—8mm—lenses**

CENTURY PRECISION OPTICS (m & d &
r)—C-128
COMMUNICATION MARKETING & CON-
SULTING LTD. (m)—C-130
SCHNEIDER CORP. OF AMERICA (m & d
& r)—C-153

0730-0680**—16mm**

ARRIFLEX CORP. (m)—C-124
BESTWEST GRIP & LIGHTING INC.
(d)—C-125
CANON U.S.A. INC. (m)—C-127
CENTURY PRECISION OPTICS (d &
r)—C-128
CINEMA PRODUCTS CORP. (m)—C-129
DEDO WEIGERT FILM GmbH (d &
r)—C-132
NAC INC. (m & d & r)—C-147
N.C.E. OF FLORIDA INC. (m & d &
r)—C-147
PHOTO-SONICS INC. (m & d)—C-149
TELEDYNE CAMERA SYSTEMS (m)—C-157

0730-0700**—16mm—lenses**

ANGENIEUX CORP. OF AMERICA (m &
r)—C-123
ARRIFLEX CORP. (m)—C-124
BESTWEST GRIP & LIGHTING INC.
(d)—C-125
CENTURY PRECISION OPTICS (m & d &
r)—C-128
CINEMA PRODUCTS CORP. (m &
d)—C-129
DEDO WEIGERT FILM GmbH (d &
r)—C-132
KARL HEITZ INC. (d)—C-138
NAC INC. (d & r)—C-147
N.C.E. OF FLORIDA INC. (m & d &
r)—C-147
PHOTO-SONICS INC. (m & d)—C-149

0730-0720**—35mm**

ARRIFLEX CORP. (m)—C-124
BESTWEST GRIP & LIGHTING INC.
(d)—C-125
CENTURY PRECISION OPTICS (d &
r)—C-128
CINEMA PRODUCTS CORP. (m &
d)—C-129
DEDO WEIGERT FILM GmbH (d &
r)—C-132
MITCHELL CAMERA CORP. (m & d &
r)—C-146
NAC INC. (m & d & r)—C-147
N.C.E. OF FLORIDA INC. (m & d &
r)—C-147

Your message in this ad space could cost
as little as \$95, and it will reach the
people important to you!
Television & Cable Factbook

PHOTO-SONICS INC. (m & d)—C-149

0730-0740**—35mm—lenses**

ANGENIEUX CORP. OF AMERICA (m &
r)—C-123
ARRIFLEX CORP. (m)—C-124
BESTWEST GRIP & LIGHTING INC.
(d)—C-125
CENTURY PRECISION OPTICS (m & d &
r)—C-128
CINEMA PRODUCTS CORP. (m &
d)—C-129
DEDO WEIGERT FILM GmbH (d &
r)—C-132
KARL HEITZ INC. (d)—C-138
NAC INC. (d & r)—C-147
N.C.E. OF FLORIDA INC. (m & d &
r)—C-147
NEUMADE PRODUCTS CORP. (m)—C-147
PHOTO-SONICS INC. (m & d)—C-149
SCHNEIDER CORP. OF AMERICA (m & d
& r)—C-153
STEADI-FILM CORP. (d)—C-156
TAMRON INDUSTRIES INC. (m)—C-156

0730-0760**—cans**

MAGNASYNC/MOVIOLA CORP. (m)—C-143
MOVIOLA/J & R FILM CO. INC.
(m)—C-146
N.C.E. OF FLORIDA INC. (d)—C-147
NEUMADE PRODUCTS CORP. (m)—C-147
SCHUESSLER CASE CO. INC. (d)—C-153
STUDIO FILM & TAPE (LA) INC.
(d)—C-156
TEK MEDIA SUPPLY CO. (m & d)—C-157

0730-0780**—reels**

MAGNASYNC/MOVIOLA CORP. (m)—C-143
MOVIOLA/J & R FILM CO. INC.
(m)—C-146
N.C.E. OF FLORIDA INC. (d)—C-147
NEUMADE PRODUCTS CORP. (m)—C-147
SCHUESSLER CASE CO. INC. (d)—C-153
STUDIO FILM & TAPE (LA) INC.
(d)—C-156
TEK MEDIA SUPPLY CO. (m & d)—C-157

0730-0790**Motion Picture Film Processors**

JAMIESON FILM CO. (m)—C-140

0730-0800**Motion Picture Projectors**

ALAN GORDON ENTERPRISES INC.
(d)—C-136
KALART VICTOR CORP. (m)—C-140
L-W ANTENNA INC. (m & d)—C-143
MULTI-TRACK MAGNETICS/RANGERTONE
(m & d)—C-147
N.C.E. OF FLORIDA INC. (d)—C-147
NEUMADE PRODUCTS CORP. (m)—C-147
RANGERTONE RESEARCH INC. (m)—C-151
SOLID STATE LOGIC INC. (d)—C-154
TOWNSEND CORPORATION (d)—C-159

0730-0820**—8mm**

MULTI-TRACK MAGNETICS/RANGERTONE
(d)—C-147
NEUMADE PRODUCTS CORP. (m)—C-147
RANGERTONE RESEARCH INC. (m)—C-151
SOLID STATE LOGIC INC. (d)—C-154

0730-0840**—16mm**

ARRIFLEX CORP. (d)—C-124
EASTMAN KODAK CO. (m & d)—C-133
KALART VICTOR CORP. (m)—C-140
L-W ANTENNA INC. (m & d)—C-143
MULTI-TRACK MAGNETICS/RANGERTONE
(m & d)—C-147
N.C.E. OF FLORIDA INC. (d & r)—C-147
NEUMADE PRODUCTS CORP. (m)—C-147
RANGERTONE RESEARCH INC. (m)—C-151
SOLID STATE LOGIC INC. (d)—C-154

0730-0860**—35mm**

ARRIFLEX CORP. (d)—C-124
MULTI-TRACK MAGNETICS/RANGERTONE
(m & d)—C-147
N.C.E. OF FLORIDA INC. (d & r)—C-147
NEUMADE PRODUCTS CORP. (m)—C-147
RANGERTONE RESEARCH INC. (m)—C-151
SOLID STATE LOGIC INC. (d)—C-154

0730-0880**—forward throw**

MULTI-TRACK MAGNETICS/RANGERTONE
(d)—C-147
RANGERTONE RESEARCH INC. (m)—C-151

0730-0900**—rear screen**

RANGERTONE RESEARCH INC. (m)—C-151

0730-0920**Projectors**

IKEGAMI ELECTRONICS (U.S.A.) INC.
(m)—C-138
KALART VICTOR CORP. (m)—C-140
L-W ANTENNA INC. (m & d)—C-143
MAZE BROADCAST INC. (d)—C-144
MULTI-TRACK MAGNETICS/RANGERTONE
(m & d)—C-147
NEUMADE PRODUCTS CORP. (m)—C-147
RANGERTONE RESEARCH INC. (m)—C-151

0730-0940**—film chain**

IKEGAMI ELECTRONICS (U.S.A.) INC.
(m)—C-138
KALART VICTOR CORP. (m)—C-140
L-W ANTENNA INC. (m & d)—C-143
RANGERTONE RESEARCH INC. (m)—C-151
STEENBECK INC. (m & d)—C-156

STUDIO EQUIPMENT & SUPPLIES—0700

0730-0960

—large screen TV

ELECTROHOME LTD. (m)—C-134
IKEGAMI ELECTRONICS (U.S.A.) INC.
(m)—C-138

0730-0980

—slide

EASTMAN KODAK CO. (m & d)—C-133
MAST DEVELOPMENT CO. (m)—C-144
MULTI-TRACK MAGNETICS/RANGERTONE
(d)—C-147
RANGERTONE RESEARCH INC. (m)—C-151
SAUPPE ENTERPRISES INC. (m & d &
r)—C-153

0730-1000

Tape-Film Interlock

ADAMS-SMITH (m)—C-120
RANGERTONE RESEARCH INC. (m)—C-151

0730-1020

Titling Systems

dB COMMUNICATIONS INC. (d)—C-131
N.C.E. OF FLORIDA INC. (d & r)—C-147
OXBERRY (m)—C-148
QUALITY VIDEO SUPPLY CORP.
(d)—C-151
TELEDYNE CAMERA SYSTEMS (m)—C-157

0740 LIGHTING & POWER EQUIPMENT & SUPPLIES

0740-0020

Controls, Fixtures, Lamps

ARRIFLEX CORP. (m)—C-124
BARDWELL & McALISTER INC. (d)—C-125
BESTWEST GRIP & LIGHTING INC.
(d)—C-125
WALTER BREWER CORP. (d)—C-126
THE CAMERA MART INC. (d & r)—C-127
CENTER VIDEO INDUSTRIAL CO. INC.
(d)—C-128
COMPREHENSIVE VIDEO SUPPLY CORP.
(d)—C-130
DEDOTEC USA INC. (m)—C-132
DESISTI LIGHTING/DESMAR CORP.
(m)—C-132
EM ELECTRONICS INC. (d)—C-134
FREZZOLINI ELECTRONICS INC. (m & d &
r)—C-135
FUSION ELECTRONICS INC. (d)—C-135
ALAN GORDON ENTERPRISES INC.
(d)—C-136
THE GREAT AMERICAN MARKET
(m)—C-137
KEYLITE PSI (d & r)—C-141
KLI E GL BROS. UNIVERSAL ELECTRIC
STAGE (m)—C-141
LANDY ASSOCIATES INC. (d)—C-141
LEE COLORTRAN INC. (m)—C-142
LIGHTING METHODS INC. (m)—C-142
LOWEL-LIGHT MANUFACTURING INC. (m
& d & r)—C-143
LTM CORP. OF AMERICA (m)—C-143
MIDWEST COMMUNICATIONS CORP.
(d)—C-145
MOLE-RICHARDSON CO. (m)—C-146
MPCS VIDEO INDUSTRIES INC. (d)—C-146
L. E. NELSON SALES CORP./THORN-EMI
(d)—C-147

PACKAGED LIGHTING SYSTEMS INC.

(m)—C-148
PEIRCE-PHELPS INC. (d)—C-149
QUALITY VIDEO SUPPLY CORP.
(d)—C-151
SACHTLER CORP. OF AMERICA (m & d &
r)—C-153
STRAND ELECTRO CONTROLS (m)—C-156
STRAND LIGHTING INC. (m)—C-156
TEATRONICS INC. (m)—C-157
TECHNI-TOOL INC. (d)—C-157
TEKNO INC. (d)—C-157
THEATRE SERVICE & SUPPLY CORP. (d &
r)—C-158
TOWNSEND CORPORATION (d)—C-159
TVI (d)—C-160

0740-0040

—hangers, studio

BARDWELL & McALISTER INC.
(m)—C-125
BESTWEST GRIP & LIGHTING INC.
(d)—C-125
WALTER BREWER CORP. (m)—C-126
DESISTI LIGHTING/DESMAR CORP.
(m)—C-132
HOFFEND & SONS INC. (m)—C-138
KEYLITE PSI (d & r)—C-141
KLI E GL BROS. UNIVERSAL ELECTRIC
STAGE (m)—C-141
LIGHTING METHODS INC. (d)—C-142
MATTHEWS STUDIO EQUIPMENT INC.
(m)—C-144
MOLE-RICHARDSON CO. (m)—C-146
L. E. NELSON SALES CORP./THORN-EMI
(d)—C-147
PACKAGED LIGHTING SYSTEMS INC.
(m)—C-148
STRAND LIGHTING INC. (m)—C-156
TEKNO INC. (d)—C-157
THEATRE SERVICE & SUPPLY CORP.
(d)—C-158
TVI (d)—C-160

0740-0060

—lights, HMI

BESTWEST GRIP & LIGHTING INC.
(d)—C-125
WALTER BREWER CORP. (d)—C-126
CINEMILLS CORP. (m)—C-129
COMMUNICATIONS SYSTEMS GROUP (d &
r)—C-130
DESISTI LIGHTING/DESMAR CORP.
(m)—C-132
ALAN GORDON ENTERPRISES INC.
(d)—C-136
GTE PRODUCTS CORP. (m)—C-137
KEYLITE PSI (d & r)—C-141
LIGHTING METHODS INC. (d)—C-142
LTM CORP. OF AMERICA (m)—C-143
MOLE-RICHARDSON CO. (m)—C-146
NAC INC. (d & r)—C-147
L. E. NELSON SALES CORP./THORN-EMI
(d)—C-147
SACHTLER CORP. OF AMERICA (m & d &
r)—C-153
STRAND ELECTRO CONTROLS (m)—C-156
STRAND LIGHTING INC. (m & d)—C-156
TEATRONICS INC. (d)—C-157
THEATRE SERVICE & SUPPLY CORP.
(d)—C-158
TVI (d)—C-160

0740-0080

—lights, portable/ENG

ARRIFLEX CORP. (m)—C-124
BARDWELL & McALISTER INC. (m &
d)—C-125
BESTWEST GRIP & LIGHTING INC.
(d)—C-125
WALTER BREWER CORP. (d)—C-126

CINE 60 INC. (m)—C-129

COMMUNICATIONS SYSTEMS GROUP (d &
r)—C-130
COMPREHENSIVE VIDEO SUPPLY CORP.
(d)—C-130
DEDO WEIGERT FILM GmbH (m & d &
r)—C-132
DEDOTEC USA INC. (m)—C-132
DESISTI LIGHTING/DESMAR CORP.
(m)—C-132
DISCOUNT VIDEO WAREHOUSE
(d)—C-132
FREZZOLINI ELECTRONICS INC. (m & d &
r)—C-135
ALAN GORDON ENTERPRISES INC.
(d)—C-136
THE GREAT AMERICAN MARKET
(m)—C-137
KEYLITE PSI (d & r)—C-141
KLI E GL BROS. UNIVERSAL ELECTRIC
STAGE (m)—C-141
LEE COLORTRAN INC. (m)—C-142
LIGHTING METHODS INC. (d)—C-142
LOWEL-LIGHT MANUFACTURING INC. (m
& d & r)—C-143
LTM CORP. OF AMERICA (m)—C-143
MOLE-RICHARDSON CO. (m)—C-146
NAC INC. (d & r)—C-147
N.C.E. OF FLORIDA INC. (d & r)—C-147
L. E. NELSON SALES CORP./THORN-EMI
(d)—C-147
PACKAGED LIGHTING SYSTEMS INC.
(m)—C-148
PERROT ENGINEERING LABS INC.
(m)—C-149
SACHTLER CORP. OF AMERICA (m & d &
r)—C-153
STRAND ELECTRO CONTROLS (m)—C-156
STRAND LIGHTING INC. (m & d)—C-156
TECHNI-TOOL INC. (d)—C-157
THEATRE SERVICE & SUPPLY CORP.
(d)—C-158
TVI (d)—C-160

0740-0100

—lights, studio

BARDWELL & McALISTER INC.
(m)—C-125
WALTER BREWER CORP. (m)—C-126
CINEMILLS CORP. (m)—C-129
COMPREHENSIVE VIDEO SUPPLY CORP.
(d)—C-130
OEDOTEC USA INC. (m)—C-132
DESISTI LIGHTING/DESMAR CORP.
(m)—C-132
FUSION ELECTRONICS INC. (d)—C-135
KEYLITE PSI (d & r)—C-141
KLI E GL BROS. UNIVERSAL ELECTRIC
STAGE (m)—C-141
LEE COLORTRAN INC. (m)—C-142
LIGHTING METHODS INC. (m)—C-142
LOWEL-LIGHT MANUFACTURING INC. (m
& d & r)—C-143
LTM CORP. OF AMERICA (m)—C-143
MOLE-RICHARDSON CO. (m)—C-146
NAC INC. (d & r)—C-147
N.C.E. OF FLORIDA INC. (d & r)—C-147
L. E. NELSON SALES CORP./THORN-EMI
(d)—C-147
OLESEN (d)—C-148
PACKAGED LIGHTING SYSTEMS INC.
(m)—C-148
SACHTLER CORP. OF AMERICA (m & d &
r)—C-153
SHAROUBIM INTERNATIONAL GROUP INC.
(d)—C-154
STRAND ELECTRO CONTROLS (m)—C-156
STRAND LIGHTING INC. (m & d)—C-156
TEATRONICS INC. (d)—C-157
TECHNI-TOOL INC. (d)—C-157
TEKNO INC. (d)—C-157
THEATRE SERVICE & SUPPLY CORP. (d &
r)—C-158
TVI (d)—C-160

0740-0120

—patch panel

WALTER BREWER CORP. (d)—C-126
KEYLITE PSI (d)—C-141
KLI E GL BROS. UNIVERSAL ELECTRIC
STAGE (m)—C-141
LEE COLORTRAN INC. (m)—C-142
LIGHTING METHODS INC. (d)—C-142
L. E. NELSON SALES CORP./THORN-EMI
(d)—C-147
PACKAGED LIGHTING SYSTEMS INC.
(m)—C-148
STRAND ELECTRO CONTROLS (m)—C-156
TEATRONICS INC. (d)—C-157
THEATRE SERVICE & SUPPLY CORP. (d &
r)—C-158
TVI (d)—C-160
UNION CONNECTOR CO. INC. (m)—C-160

0740-0140

—replacement

BESTWEST GRIP & LIGHTING INC.
(d)—C-125
FREZZOLINI ELECTRONICS INC. (m &
d)—C-135
LIGHTING METHODS INC. (d)—C-142
MOLE-RICHARDSON CO. (m)—C-146
L. E. NELSON SALES CORP./THORN-EMI
(d)—C-147
TEATRONICS INC. (m)—C-157
THEATRE SERVICE & SUPPLY CORP. (d &
r)—C-158
TVI (d)—C-160

0740-0160

Fixtures

BARDWELL & McALISTER INC.
(m)—C-125
BESTWEST GRIP & LIGHTING INC.
(d)—C-125
WALTER BREWER CORP. (d)—C-126
THE CAMERA MART INC. (d & r)—C-127
CINEMILLS CORP. (m)—C-129
COMPREHENSIVE VIDEO SUPPLY CORP.
(d)—C-130
DEDO WEIGERT FILM GmbH (m & d &
r)—C-132
DEDOTEC USA INC. (m)—C-132
DESISTI LIGHTING/DESMAR CORP.
(m)—C-132
EM ELECTRONICS INC. (d)—C-134
FREZZOLINI ELECTRONICS INC. (m & d &
r)—C-135
THE GREAT AMERICAN MARKET
(m)—C-137
KEYLITE PSI (d & r)—C-141
KLI E GL BROS. UNIVERSAL ELECTRIC
STAGE (m)—C-141
LEE COLORTRAN INC. (m)—C-142
LIGHTING METHODS INC. (m)—C-142
MOLE-RICHARDSON CO. (m)—C-146
L. E. NELSON SALES CORP./THORN-EMI
(d)—C-147
PACKAGED LIGHTING SYSTEMS INC.
(m)—C-148
PEIRCE-PHELPS INC. (d)—C-149
QUALITY VIDEO SUPPLY CORP.
(d)—C-151
SACHTLER CORP. OF AMERICA (m & d &
r)—C-153
STRAND LIGHTING INC. (m)—C-156
TEATRONICS INC. (d)—C-157
TECHNI-TOOL INC. (d)—C-157
THEATRE SERVICE & SUPPLY CORP. (d &
r)—C-158
TVI (d)—C-160

0740-0180

Grip Equipment

ARRIFLEX CORP. (d & r)—C-124

BARDWELL & McALISTER INC.
(m)—C-125
BESTWEST GRIP & LIGHTING INC.
(d)—C-125
WALTER BREWER CORP. (m)—C-126
THE CAMERA MART INC. (d & r)—C-127
COMPREHENSIVE VIDEO SUPPLY CORP.
(d)—C-130
DESISTI LIGHTING/DESMAR CORP.
(m)—C-132
ALAN GORDON ENTERPRISES INC.
(d)—C-136
HARDIGG INDUSTRIES INC. (m)—C-137
INNOVATIVE TELEVISION EQUIPMENT
(m)—C-139
KEYLITE PSI (d & r)—C-141
KLI E GL BROS. UNIVERSAL ELECTRIC
STAGE (m)—C-141
LEE COLORTRAN INC. (m)—C-142
LIGHTING METHODS INC. (d)—C-142
LOWEL-LIGHT MANUFACTURING INC. (m
& d & r)—C-143
LTM CORP. OF AMERICA (m)—C-143
MATTHEWS STUDIO EQUIPMENT INC.
(m)—C-144
MOLE-RICHARDSON CO. (m)—C-146
N.E.E. OF FLORIDA INC. (d)—C-147
L. E. NELSON SALES CORP./THORN-EMI
(d)—C-147
PEIRCE-PHELPS INC. (d)—C-149
QUALITY VIDEO SUPPLY CORP.
(d)—C-151
ROSCO LABORATORIES INC. (m)—C-152
SACHTLER CORP. OF AMERICA (m & d &
r)—C-153
STRAND ELECTRO CONTROLS (m)—C-158
THEATRE SERVICE & SUPPLY CORP. (d &
r)—C-156
TVI (d)—C-160

0740-0200**Lighting Accessories**

ANTON/BAUER INC. (m)—C-123
BARDWELL & McALISTER INC.
(m)—C-125
BESTWEST GRIP & LIGHTING INC.
(d)—C-125
WALTER BREWER CORP. (m)—C-126
THE CAMERA MART INC. (d & r)—C-127
CENTER VIDEO INDUSTRIAL CO. INC.
(d)—C-128
CINEMILLS CORP. (m)—C-129
COMMUNICATION MARKETING & CON-
SULTING LTD. (m)—C-130
COMMUNICATIONS SYSTEMS GROUP (d &
r)—C-130
COMPREHENSIVE VIDEO SUPPLY CORP.
(d)—C-130
DESISTI LIGHTING/DESMAR CORP.
(m)—C-132
EM ELECTRONICS INC. (d)—C-134
FREZZOLINI ELECTRONICS INC. (m &
d)—C-135
ALAN GORDON ENTERPRISES INC.
(d)—C-136
HALL ELECTRONICS INC. (d)—C-137
KEYLITE PSI (d & r)—C-141
KLI E GL BROS. UNIVERSAL ELECTRIC
STAGE (m)—C-141
LEE COLORTRAN INC. (m)—C-142
LIGHTING METHODS INC. (d)—C-142
LOWEL-LIGHT MANUFACTURING INC. (m
& d & r)—C-143
LTM CORP. OF AMERICA (m)—C-143
MOLE-RICHARDSON CO. (m)—C-146
NAC INC. (d & r)—C-147
NALPAK VIDEO SALES INC. (m)—C-147
N.E.E. OF FLORIDA INC. (d & r)—C-147
L. E. NELSON SALES CORP./THORN-EMI
(d)—C-147
OLESEN (d)—C-148
PACKAGED LIGHTING SYSTEMS INC.
(m)—C-148
PEIRCE-PHELPS INC. (d)—C-149

SACHTLER CORP. OF AMERICA (m & d &
r)—C-153
STEVENS TOWER CO. INC. (d & r)—C-158
STRAND ELECTRO CONTROLS (m)—C-156
STRAND LIGHTING INC. (m)—C-158
TEATRONICS INC. (m)—C-157
TEKNO INC. (d)—C-157
THEATRE SERVICE & SUPPLY CORP.
(d)—C-158
TRI-EX TOWER CORP. (m)—C-159
TVI (d)—C-160

0740-0220**—connector plugs**

ALLIED ELECTRONICS (d)—C-121
ALPHA WIRE CORP. (m)—C-122
BARDWELL & McALISTER INC. (m &
d)—C-125
BESTWEST GRIP & LIGHTING INC.
(d)—C-125
WALTER BREWER CORP. (d)—C-126
CINEMILLS CORP. (d)—C-129
DESISTI LIGHTING/DESMAR CORP.
(m)—C-132
EM ELECTRONICS INC. (d)—C-134
FREZZOLINI ELECTRONICS INC. (m &
d)—C-135
KEYLITE PSI (d & r)—C-141
KLI E GL BROS. UNIVERSAL ELECTRIC
STAGE (m)—C-141
LEMO USA INC. (m & d)—C-142
LIGHTING METHODS INC. (d)—C-142
MOLE-RICHARDSON CO. (m)—C-146
L. E. NELSON SALES CORP./THORN-EMI
(d)—C-147
ROSCO LABORATORIES INC. (m)—C-152
SACHTLER CORP. OF AMERICA (m & d &
r)—C-153
STRAND ELECTRO CONTROLS (m)—C-158
THEATRE SERVICE & SUPPLY CORP.
(d)—C-158
TVI (d)—C-160
UNION CONNECTOR CO. INC. (m)—C-160
VEAM (m)—C-161

0740-0240**—control boards**

AMX CORP. (m)—C-122
WALTER BREWER CORP. (d)—C-126
DESISTI LIGHTING/DESMAR CORP. (m &
d)—C-132
THE GREAT AMERICAN MARKET
(m)—C-137
KEYLITE PSI (d & r)—C-141
KLI E GL BROS. UNIVERSAL ELECTRIC
STAGE (m)—C-141
LEE COLORTRAN INC. (m)—C-142
LIGHTING METHODS INC. (m)—C-142
MOLE-RICHARDSON CO. (m)—C-146
L. E. NELSON SALES CORP./THORN-EMI
(d)—C-147
PACKAGED LIGHTING SYSTEMS INC.
(m)—C-148
STRAND ELECTRO CONTROLS (m)—C-158
STRAND LIGHTING INC. (m)—C-158
TEATRONICS INC. (m)—C-157
THEATRE SERVICE & SUPPLY CORP. (d &
r)—C-158
TVI (d)—C-160

0740-0260**—eye lighting**

BARDWELL & McALISTER INC.
(m)—C-125
WALTER BREWER CORP. (d)—C-126
DESISTI LIGHTING/DESMAR CORP. (m &
d)—C-132
KEYLITE PSI (d & r)—C-141
KLI E GL BROS. UNIVERSAL ELECTRIC
STAGE (m)—C-141
LEE COLORTRAN INC. (m)—C-142

LIGHTING METHODS INC. (m)—C-142
MOLE-RICHARDSON CO. (m)—C-146
L. E. NELSON SALES CORP./THORN-EMI
(d)—C-147
PACKAGED LIGHTING SYSTEMS INC.
(m)—C-148
STRAND ELECTRO CONTROLS (m)—C-158
STRAND LIGHTING INC. (m & d)—C-158
TEATRONICS INC. (d)—C-157
THEATRE SERVICE & SUPPLY CORP. (d &
r)—C-158
TVI (d)—C-160

0740-0280**—diffusion, efx material**

BARDWELL & McALISTER INC. (d)—C-125
BESTWEST GRIP & LIGHTING INC.
(d)—C-125
WALTER BREWER CORP. (d)—C-126
CINEMILLS CORP. (m)—C-129
DEDO WEIGERT FILM GmbH (d)—C-132
DESISTI LIGHTING/DESMAR CORP.
(d)—C-132
KEYLITE PSI (d)—C-141
KLI E GL BROS. UNIVERSAL ELECTRIC
STAGE (m)—C-141
LEE COLORTRAN INC. (m)—C-142
LIGHTING METHODS INC. (d)—C-142
MATTHEWS STUDIO EQUIPMENT INC.
(m)—C-144
MOLE-RICHARDSON CO. (m)—C-146
L. E. NELSON SALES CORP./THORN-EMI
(d)—C-147
PACKAGED LIGHTING SYSTEMS INC.
(d)—C-148
ROSCO LABORATORIES INC. (m)—C-152
STRAND ELECTRO CONTROLS (m)—C-158
THEATRE SERVICE & SUPPLY CORP.
(d)—C-158
TVI (d)—C-160

0740-0300**—dimmer packs**

BESTWEST GRIP & LIGHTING INC.
(d)—C-125
WALTER BREWER CORP. (d)—C-126
CINEMILLS CORP. (m)—C-129
DESISTI LIGHTING/DESMAR CORP. (m &
d)—C-132
KEYLITE PSI (d)—C-141
KLI E GL BROS. UNIVERSAL ELECTRIC
STAGE (m)—C-141
LEE COLORTRAN INC. (m)—C-142
LIGHTING METHODS INC. (m)—C-142
MOLE-RICHARDSON CO. (m)—C-146
L. E. NELSON SALES CORP./THORN-EMI
(d)—C-147
PACKAGED LIGHTING SYSTEMS INC.
(m)—C-148
STRAND ELECTRO CONTROLS (m)—C-158
STRAND LIGHTING INC. (m)—C-158
TEATRONICS INC. (m)—C-157
TEKNO INC. (d)—C-157
THEATRE SERVICE & SUPPLY CORP. (d &
r)—C-158
TVI (d)—C-160
UNION CONNECTOR CO. INC. (m)—C-160

0740-0320**—fader controls**

BESTWEST GRIP & LIGHTING INC.
(d)—C-125
WALTER BREWER CORP. (d)—C-126
DESISTI LIGHTING/DESMAR CORP. (m &
d)—C-132
THE GREAT AMERICAN MARKET
(m)—C-137
KEYLITE PSI (d)—C-141
KLI E GL BROS. UNIVERSAL ELECTRIC
STAGE (m)—C-141
LEE COLORTRAN INC. (m)—C-142

LIGHTING METHODS INC. (m)—C-142
MOLE-RICHARDSON CO. (m)—C-146
L. E. NELSON SALES CORP./THORN-EMI
(d)—C-147
PACKAGED LIGHTING SYSTEMS INC.
(m)—C-148
STRAND ELECTRO CONTROLS (m)—C-158
STRAND LIGHTING INC. (m)—C-158
TEATRONICS INC. (m)—C-157
THEATRE SERVICE & SUPPLY CORP.
(d)—C-158
TVI (d)—C-160

0740-0340**—fill**

ANTON/BAUER INC. (m)—C-123
BARDWELL & McALISTER INC.
(m)—C-125
BESTWEST GRIP & LIGHTING INC.
(d)—C-125
WALTER BREWER CORP. (d)—C-126
DESISTI LIGHTING/DESMAR CORP.
(m)—C-132
FREZZOLINI ELECTRONICS INC. (m & d &
r)—C-135
KEYLITE PSI (d)—C-141
KLI E GL BROS. UNIVERSAL ELECTRIC
STAGE (m)—C-141
LIGHTING METHODS INC. (m)—C-142
LOWEL-LIGHT MANUFACTURING INC. (m
& d & r)—C-143
LTM CORP. OF AMERICA (m)—C-143
MOLE-RICHARDSON CO. (m)—C-146
L. E. NELSON SALES CORP./THORN-EMI
(d)—C-147
PACKAGED LIGHTING SYSTEMS INC.
(m)—C-148
SACHTLER CORP. OF AMERICA (m & d &
r)—C-153
STRAND ELECTRO CONTROLS (m)—C-158
THEATRE SERVICE & SUPPLY CORP. (d &
r)—C-158
TVI (d)—C-160

0740-0360**—filters**

ANTON/BAUER INC. (m)—C-123
BARDWELL & McALISTER INC. (d)—C-125
BESTWEST GRIP & LIGHTING INC.
(d)—C-125
WALTER BREWER CORP. (d)—C-126
CINEMILLS CORP. (m)—C-129
CONTROL CONCEPTS CORP. (m)—C-131
DEDO WEIGERT FILM GmbH (d)—C-132
DESISTI LIGHTING/DESMAR CORP.
(d)—C-132
FREZZOLINI ELECTRONICS INC. (m & d &
r)—C-135
KEYLITE PSI (d)—C-141
KLI E GL BROS. UNIVERSAL ELECTRIC
STAGE (m)—C-141
LEE COLORTRAN INC. (m)—C-142
LIGHTING METHODS INC. (d)—C-142
MOLE-RICHARDSON CO. (m)—C-146
L. E. NELSON SALES CORP./THORN-EMI
(d)—C-147
PACKAGED LIGHTING SYSTEMS INC.
(d)—C-148
PERROT ENGINEERING LABS INC.
(d)—C-149
ROSCO LABORATORIES INC. (m)—C-152
SACHTLER CORP. OF AMERICA (m & d &
r)—C-153
STRAND ELECTRO CONTROLS (m)—C-158
THEATRE SERVICE & SUPPLY CORP.
(d)—C-158
TVI (d)—C-160

0740-0380**—fixtures**

BARDWELL & McALISTER INC.
(m)—C-125

STUDIO EQUIPMENT & SUPPLIES—0700

BESTWEST GRIP & LIGHTING INC.
(d)—C-125
WALTER BREWER CORP. (d)—C-126
CINEMILLS CORP. (m)—C-129
COMPREHENSIVE VIDEO SUPPLY CORP.
(d)—C-130
DESISTI LIGHTING/DESMAR CORP.
(m)—C-132
KEYLITE PSI (d)—C-141
KLI E GL BROS. UNIVERSAL ELECTRIC
STAGE (m)—C-141
LEE COLORTRAN INC. (m)—C-142
LIGHTING METHODS INC. (m)—C-142
LOWEL-LIGHT MANUFACTURING INC. (m
& d & r)—C-143
MOLE-RICHARDSON CO. (m)—C-146
L. E. NELSON SALES CORP./THORN-EMI
(d)—C-147
PACKAGED LIGHTING SYSTEMS INC.
(m)—C-148
SACHTLER CORP. OF AMERICA (m & d
& r)—C-153
STRAND ELECTRO CONTROLS (m)—C-156
STRAND LIGHTING INC. (m)—C-156
TEATRONICS INC. (d)—C-157
THEATRE SERVICE & SUPPLY CORP. (d &
r)—C-158
TVI (d)—C-160

0740-0400

—gels

BARDWELL & McALISTER INC. (d)—C-125
BESTWEST GRIP & LIGHTING INC.
(d)—C-125
WALTER BREWER CORP. (d)—C-126
CINEMILLS CORP. (m)—C-129
COMPREHENSIVE VIDEO SUPPLY CORP.
(d)—C-130
DEDO WEIGERT FILM GmbH (d)—C-132
DESISTI LIGHTING/DESMAR CORP.
(d)—C-132
THE GREAT AMERICAN MARKET
(m)—C-137
KEYLITE PSI (d)—C-141
KLI E GL BROS. UNIVERSAL ELECTRIC
STAGE (m)—C-141
LEE COLORTRAN INC. (m)—C-142
LIGHTING METHODS INC. (d)—C-142
LOWEL-LIGHT MANUFACTURING INC. (m
& d & r)—C-143
MOLE-RICHARDSON CO. (m)—C-146
L. E. NELSON SALES CORP./THORN-EMI
(d)—C-147
PACKAGED LIGHTING SYSTEMS INC.
(d)—C-148
ROSCO LABORATORIES INC. (m)—C-152
STRAND ELECTRO CONTROLS (m)—C-156
THEATRE SERVICE & SUPPLY CORP.
(d)—C-158
TVI (d)—C-160

0740-0420

—HMI, SI fixtures

BESTWEST GRIP & LIGHTING INC.
(d)—C-125
WALTER BREWER CORP. (d)—C-126
CINEMILLS CORP. (m)—C-129
DESISTI LIGHTING/DESMAR CORP.
(m)—C-132
KEYLITE PSI (d & r)—C-141
LIGHTING METHODS INC. (d)—C-142
LTM CORP. OF AMERICA (m)—C-143
MOLE-RICHARDSON CO. (m)—C-146
L. E. NELSON SALES CORP./THORN-EMI
(d)—C-147
SACHTLER CORP. OF AMERICA (m & d &
r)—C-153
STRAND ELECTRO CONTROLS (m)—C-156
THEATRE SERVICE & SUPPLY CORP.
(d)—C-158
TVI (d)—C-160

0740-0440

—key

BARDWELL & McALISTER INC.
(m)—C-125
BESTWEST GRIP & LIGHTING INC.
(d)—C-125
WALTER BREWER CORP. (d)—C-126
DESISTI LIGHTING/DESMAR CORP.
(m)—C-132
KEYLITE PSI (d)—C-141
KLI E GL BROS. UNIVERSAL ELECTRIC
STAGE (m)—C-141
LIGHTING METHODS INC. (m)—C-142
LOWEL-LIGHT MANUFACTURING INC. (m
& d & r)—C-143
LTM CORP. OF AMERICA (m)—C-143
MOLE-RICHARDSON CO. (m)—C-146
L. E. NELSON SALES CORP./THORN-EMI
(d)—C-147
PACKAGED LIGHTING SYSTEMS INC.
(m)—C-148
THEATRE SERVICE & SUPPLY CORP. (d &
r)—C-158
TVI (d)—C-160

0740-0460

—lamps

ANTON/BAUER INC. (m)—C-123
BARDWELL & McALISTER INC. (d)—C-125
BESTWEST GRIP & LIGHTING INC.
(d)—C-125
WALTER BREWER CORP. (d)—C-126
CINEMILLS CORP. (m)—C-129
COMPREHENSIVE VIDEO SUPPLY CORP.
(d)—C-130
DESISTI LIGHTING/DESMAR CORP.
(d)—C-132
FREZZOLINI ELECTRONICS INC.
(d)—C-135
FUSION ELECTRONICS INC. (d)—C-135
GTE PRODUCTS CORP. (m)—C-137
KEYLITE PSI (d & r)—C-141
KLI E GL BROS. UNIVERSAL ELECTRIC
STAGE (m)—C-141
LEE COLORTRAN INC. (m)—C-142
LIGHTING METHODS INC. (d)—C-142
LOWEL-LIGHT MANUFACTURING INC. (m
& d & r)—C-143
LTM CORP. OF AMERICA (m)—C-143
MOLE-RICHARDSON CO. (m)—C-146
L. E. NELSON SALES CORP./THORN-EMI
(d)—C-147
PACKAGED LIGHTING SYSTEMS INC.
(d)—C-148
PERROT ENGINEERING LABS INC.
(d)—C-149
SACHTLER CORP. OF AMERICA (m & d &
r)—C-153
STRAND ELECTRO CONTROLS (m)—C-156
TEATRONICS INC. (d)—C-157
TEK MEDIA SUPPLY CO. (d)—C-157
TEKNO INC. (d)—C-157
THEATRE SERVICE & SUPPLY CORP.
(d)—C-158
TVI (d)—C-160

0740-0500

—quartz fixtures

BARDWELL & McALISTER INC.
(m)—C-125
BESTWEST GRIP & LIGHTING INC.
(d)—C-125
WALTER BREWER CORP. (d)—C-126
DEDO WEIGERT FILM GmbH (m & d &
r)—C-132
DEDOTEC USA INC. (m)—C-132
DESISTI LIGHTING/DESMAR CORP.
(m)—C-132
EM ELECTRONICS INC. (d)—C-134
THE GREAT AMERICAN MARKET
(m)—C-137
KEYLITE PSI (d & r)—C-141

KLI E GL BROS. UNIVERSAL ELECTRIC

STAGE (m)—C-141
LEE COLORTRAN INC. (m)—C-142
LIGHTING METHODS INC. (m)—C-142
LOWEL-LIGHT MANUFACTURING INC. (m
& d & r)—C-143
LTM CORP. OF AMERICA (m)—C-143
L. E. NELSON SALES CORP./THORN-EMI
(d)—C-147
PACKAGED LIGHTING SYSTEMS INC.
(m)—C-148
SACHTLER CORP. OF AMERICA (m & d &
r)—C-153
STRAND ELECTRO CONTROLS (m)—C-156
TEATRONICS INC. (d)—C-157
THEATRE SERVICE & SUPPLY CORP. (d &
r)—C-158
TVI (d)—C-160

0740-0520

—stands, rigging

BAROWELL & McALISTER INC.
(m)—C-125
BESTWEST GRIP & LIGHTING INC.
(d)—C-125
WALTER BREWER CORP. (d)—C-126
DEDO WEIGERT FILM GmbH (d)—C-132
DESISTI LIGHTING/DESMAR CORP.
(m)—C-132
FREZZOLINI ELECTRONICS INC.
(d)—C-135
KEYLITE PSI (d)—C-141
KLI E GL BROS. UNIVERSAL ELECTRIC
STAGE (m)—C-141
LEE COLORTRAN INC. (m)—C-142
LIGHTING METHODS INC. (d)—C-142
LOWEL-LIGHT MANUFACTURING INC. (m
& d & r)—C-143
LTM CORP. OF AMERICA (m)—C-143
MATTHEWS STUDIO EQUIPMENT INC.
(m)—C-144
L. E. NELSON SALES CORP./THORN-EMI
(d)—C-147
PACKAGED LIGHTING SYSTEMS INC.
(m)—C-148
SACHTLER CORP. OF AMERICA (m & d &
r)—C-153
STRAND ELECTRO CONTROLS (m)—C-156
STRAND LIGHTING INC. (m)—C-156
TEATRONICS INC. (d)—C-157
THEATRE SERVICE & SUPPLY CORP. (d &
r)—C-158
TVI (d)—C-160

0740-0540

—transformers

ALPHA TECHNOLOGIES INC. (m)—C-122
EM ELECTRONICS INC. (d)—C-134
PACKAGED LIGHTING SYSTEMS INC.
(m)—C-148
SACHTLER CORP. OF AMERICA (m & d &
r)—C-153

0740-0560

Lights, Studio Warning

COMMUNICATION MARKETING & CON-
SULTING LTD. (m)—C-130
COMPREHENSIVE VIDEO SUPPLY CORP.
(d)—C-130
FIDELIPAC CORP. (m)—C-135
PACKAGED LIGHTING SYSTEMS INC.
(m)—C-148
PEIRCE-PHELPS INC. (d)—C-149
QUALITY VIDEO SUPPLY CORP. (m &
d)—C-151
STRAND ELECTRO CONTROLS (m)—C-156

0740-0580

Rectifiers

CATV SERVICES INC. (d)—C-128
EEV CANADA LTD. (m)—C-133
PEIRCE-PHELPS INC. (d)—C-149
POWER CONVERSION PRODUCTS INC.
(m)—C-150
QUALITY RF SERVICES INC. (d)—C-151
QUALITY VIDEO SUPPLY CORP. (m &
d)—C-151
RICHARDSON ELECTRONICS LTD. (m &
d)—C-152

0740-0600

—SCR

EEV CANADA LTD. (m)—C-133
KLI E GL BROS. UNIVERSAL ELECTRIC
STAGE (m)—C-141
QUALITY RF SERVICES INC. (d)—C-151
RICHARDSON ELECTRONICS LTD. (m & d
& r)—C-152
STRAND ELECTRO CONTROLS (m)—C-156
TEATRONICS INC. (d)—C-157

0740-0620

—power (semiconductor)

EEV CANADA LTD. (m)—C-133
QUALITY RF SERVICES INC. (d)—C-151
RICHARDSON ELECTRONICS LTD. (m &
d)—C-152

0740-0640

Switcher Lighting Kits

CATV SERVICES INC. (d)—C-128
PEIRCE-PHELPS INC. (d)—C-149
QUALITY VIDEO SUPPLY CORP.
(d)—C-151
STRAND ELECTRO CONTROLS (m)—C-156
THEATRE SERVICE & SUPPLY CORP.
(d)—C-158

0750

MOBILE EQUIPMENT & SUPPLIES

0750-0020

Aerial Lift Buckets

ADAPT COMMUNICATION SUPPLY CO.
INC. (d)—C-120
CAN INDUSTRIES (m & d)—C-127
HOLAN EQUIPMENT (m & r)—C-138
IEC CO. (m & d & r)—C-138
KLEIN TOOLS INC. (m)—C-141
QUALITY VIDEO SUPPLY CORP.
(d)—C-151
SERVICE MANUFACTURING CO.
(m)—C-154
TELELECT INC. (m)—C-157
TELSTA (m)—C-158
TIME MANUFACTURING CO. (m)—C-159
UTILITY BODY CO. (m)—C-160
WALDON/UEC (m)—C-162

0750-0040

Batteries & Accessories

ADAPT COMMUNICATION SUPPLY CO.
INC. (d)—C-120
ALEXANDER BATTERIES (m)—C-121
ALLIED ELECTRONICS (d)—C-121
ANTENNA TECHNOLOGY CORP. (d)—C-123
ANTON/BAUER INC. (m)—C-123

Some 23,705 key industry people can see
your message when you advertise
in the
Television & Cable Factbook

BROADCAST MICROWAVE SERVICES INC.
(m)—C-126
THE CAMERA MART INC. (d)—C-127
CAVECO EQUIPMENT LTD. (d)—C-128
CENTER VIDEO INDUSTRIAL CO. INC.
(d)—C-128
CHRISTIE ELECTRIC CORP. (m)—C-129
CINEMA PRODUCTS CORP. (m &
d)—C-129
CINE 60 INC. (m)—C-129
COMMUNICATION MARKETING & CON-
SULTING LTD. (m)—C-130
CUSHCRAFT CORP. (m)—C-131
DRDP SHOP LTD. INC. (d)—C-133
FREZZOLINI ELECTRONICS INC. (m & r &
d)—C-135
G & M POWER PRODUCTS (m & d &
r)—C-136
ALAN GORDON ENTERPRISES INC.
(d)—C-136
HOLZBERG INC. (d)—C-138
JOHNSON CONTROLS INC. (m)—C-140
KEYLITE PSI (d)—C-141
LANDY ASSOCIATES INC. (d)—C-141
MOLE-RICHARDSON CO. (m)—C-146
PEIRCE-PHELPS INC. (d)—C-149
PERROT ENGINEERING LABS INC.
(m)—C-149
POWER CONVERSION PRODUCTS INC.
(m)—C-150
QUALITY VIDEO SUPPLY CORP.
(d)—C-151
RF TECHNOLOGIES (d)—C-152
SACHTLER CORP. OF AMERICA (m & d &
r)—C-153

0750-0060**—batteries**

ADAPT COMMUNICATION SUPPLY CO.
INC. (d)—C-120
ALEXANDER BATTERIES (m)—C-121
ANTON/BAUER INC. (m)—C-123
CENTURY PRECISION OPTICS (d)—C-128
CHRISTIE ELECTRIC CORP. (m)—C-129
CINEMA PRODUCTS CORP. (m &
d)—C-129
CUSHCRAFT CORP. (m)—C-131
OROP SHOP LTD. INC. (d)—C-133
EM ELECTRONICS INC. (d)—C-134
FREZZOLINI ELECTRONICS INC. (m & r &
d)—C-135
G & M POWER PRODUCTS (m & d &
r)—C-136
JOHNSON CONTROLS INC. (m)—C-140
MOLE-RICHARDSON CO. (m)—C-146
PERROT ENGINEERING LABS INC.
(m)—C-149
T. R. PITTS CO. (d)—C-150
POWER CONVERSION PRODUCTS INC.
(m)—C-150
PRO BATTERY INC. (m)—C-151
RF TECHNOLOGIES (d)—C-152
RMS ELECTRONICS INC./CATV DIV.
(d)—C-152
SACHTLER CORP. OF AMERICA (m & d &
r)—C-153
SEI ELECTRONICS (d)—C-154

0750-0080**—batteries—lead-acid**

ALEXANDER BATTERIES (m)—C-121
ALLIED ELECTRONICS (d)—C-121
CENTURY PRECISION OPTICS (d)—C-128
EM ELECTRONICS INC. (d)—C-134
FREZZOLINI ELECTRONICS INC. (m & d &
r)—C-135
JOHNSON CONTROLS INC. (m)—C-140
PERROT ENGINEERING LABS INC.
(s)—C-149
POWER CONVERSION PRODUCTS INC.
(m)—C-150
PRO BATTERY INC. (d)—C-151
RF TECHNOLOGIES (d)—C-152
SEI ELECTRONICS (d)—C-154

0750-0100**—batteries—nicad**

ALEXANDER BATTERIES (m)—C-121
ALLIED ELECTRONICS (d)—C-121
CENTURY PRECISION OPTICS (d)—C-128
CHRISTIE ELECTRIC CORP. (m)—C-129
CINEMA PRODUCTS CORP. (m)—C-129
CINE 60 INC. (m)—C-129
CUSHCRAFT CORP. (m)—C-131
DEDO WEIGERT FILM GmbH (d)—C-132
EM ELECTRONICS INC. (d)—C-134
FREZZOLINI ELECTRONICS INC. (m & d &
r)—C-135
G & M POWER PRODUCTS (m & d &
r)—C-136
PERROT ENGINEERING LABS INC.
(m)—C-149
PRO BATTERY INC. (m)—C-151
SEI ELECTRONICS (d)—C-154

0750-0120**—batteries—silver-zinc**

ALLIED ELECTRONICS (d)—C-121
CENTURY PRECISION OPTICS (d)—C-128
EM ELECTRONICS INC. (d)—C-134
PERROT ENGINEERING LABS INC.
(m)—C-149
PRO BATTERY INC. (d)—C-151
SEI ELECTRONICS (d)—C-154

0750-0140**—belts**

ADAPT COMMUNICATION SUPPLY CO.
INC. (d)—C-120
ALEXANDER BATTERIES (m)—C-121
CENTURY PRECISION OPTICS (d)—C-128
CHRISTIE ELECTRIC CORP. (m)—C-129
CINEMA PRODUCTS CORP. (d)—C-129
DEDO WEIGERT FILM GmbH (d)—C-132
FREZZOLINI ELECTRONICS INC. (m & d &
r)—C-135
G & M POWER PRODUCTS (m & d &
r)—C-136
KEYLITE PSI (d)—C-141
MOLE-RICHARDSON CO. (m)—C-146
PERROT ENGINEERING LABS INC.
(m)—C-149
PRO BATTERY INC. (d)—C-151
RF TECHNOLOGY INC. (d)—C-152

0750-0160**—chargers**

ADAPT COMMUNICATION SUPPLY CO.
INC. (d)—C-120
ALEXANDER BATTERIES (m)—C-121
ALLIED ELECTRONICS (d)—C-121
BROADCAST MICROWAVE SERVICES INC.
(m)—C-126
CENTURY PRECISION OPTICS (d)—C-128
CHRISTIE ELECTRIC CORP. (m)—C-129
CINE 60 INC. (m)—C-129
DEDO WEIGERT FILM GmbH (d)—C-132
DESISTI LIGHTING/DESMAR CORP.
(d)—C-132
FREZZOLINI ELECTRONICS INC. (m & d &
r)—C-135
G & M POWER PRODUCTS (m & d &
r)—C-136
MOLE-RICHARDSON CO. (m)—C-146
PERROT ENGINEERING LABS INC.
(m)—C-149
POWER CONVERSION PRODUCTS INC.
(m)—C-150
PRO BATTERY INC. (m)—C-151
RF TECHNOLOGIES (d)—C-152
RF TECHNOLOGY INC. (d)—C-152
RMS ELECTRONICS INC./CATV DIV.
(d)—C-152
SACHTLER CORP. OF AMERICA (m & d &
r)—C-153

0750-0180**—checker**

ALEXANDER BATTERIES (m)—C-121
DEDO WEIGERT FILM GmbH (d)—C-132
FREZZOLINI ELECTRONICS INC. (m & d &
r)—C-135

0750-0200**—packs/eng**

ALEXANDER BATTERIES (m)—C-121
CHRISTIE ELECTRIC CORP. (m)—C-129
CINEMA PRODUCTS CORP. (m)—C-129
CINE 60 INC. (m)—C-129
DEDO WEIGERT FILM GmbH (d)—C-132
E-N-G CORP. (m & d)—C-134
FREZZOLINI ELECTRONICS INC. (m & d &
r)—C-135
G & M POWER PRODUCTS (m & d &
r)—C-136
MOLE-RICHARDSON CO. (m)—C-146
PERROT ENGINEERING LABS INC.
(m)—C-149
PRO BATTERY INC. (m)—C-151
RF TECHNOLOGY INC. (d)—C-152

0750-0220**—packs/lighting**

ALEXANDER BATTERIES (m)—C-121
CHRISTIE ELECTRIC CORP. (m)—C-129
CINE 60 INC. (m)—C-129
DEDO WEIGERT FILM GmbH (d)—C-132
DESISTI LIGHTING/DESMAR CORP. (m &
d)—C-132
FREZZOLINI ELECTRONICS INC. (m & d &
r)—C-135
G & M POWER PRODUCTS (m & d &
r)—C-136
THE GREAT AMERICAN MARKET
(m)—C-137
MOLE-RICHARDSON CO. (m)—C-146
PERROT ENGINEERING LABS INC.
(m)—C-149
PRO BATTERY INC. (d)—C-151

0750-0240**—pack/test instruments**

ALEXANDER BATTERIES (m)—C-121
FREZZOLINI ELECTRONICS INC. (m & d &
r)—C-135
PERROT ENGINEERING LABS INC.
(m)—C-149

0750-0260**Bucket Lifts & Platforms**

BESTWEST GRIP & LIGHTING INC.
(d)—C-125
CAM INDUSTRIES (m & d)—C-127
HOLAN EQUIPMENT (m & r)—C-138
IEC CO. (m & d & r)—C-138
TELELECT INC. (m)—C-157
TELSTA (m)—C-158
THEATRE SERVICE & SUPPLY CORP. (d &
r)—C-158
TIME MANUFACTURING CO. (m)—C-159
TVI (d)—C-160
UTILITY BODY CO. (m)—C-160
WALDON/UEC (m)—C-162

0750-0280**Cases, Portable Equipment**

AARMOR CASE (m)—C-120
ANVIL CASES (m)—C-123
BESTWEST GRIP & LIGHTING INC.
(d)—C-125
CALZONE CASE CO. (m)—C-127
THE CAMERA MART INC. (d)—C-127
CENTER VIDEO INDUSTRIAL CO. INC.
(d)—C-128
COMMUNICATION MARKETING & CON-
SULTING LTD. (m)—C-130
COMMUNICATIONS SYSTEMS GROUP (d &
r)—C-130
DEDO WEIGERT FILM GmbH (d)—C-132
DRDP SHOP LTD. INC. (d)—C-133
EXCALIBUR INDUSTRIES INC. (m)—C-134
FERNO-WASHINGTON INC. (m)—C-135
FREZZOLINI ELECTRONICS INC.
(d)—C-135
ALAN GORDON ENTERPRISES INC.
(d)—C-136
THE GREAT AMERICAN MARKET
(d)—C-137
H & E MICRO-TRAK CORP. (m)—C-137
HARDIGG INDUSTRIES INC. (m)—C-137
JENSEN TOOLS INC. (m & d)—C-140
KLEIN TOOLS INC. (m)—C-141
KLIIEGL BROS. UNIVERSAL ELECTRIC
STAGE (m)—C-141
LANDY ASSOCIATES INC. (d)—C-141
MOLE-RICHARDSON CO. (m)—C-146
O'CONNOR ENGINEERING LABS
(d)—C-148
PACKAGED LIGHTING SYSTEMS INC.
(m)—C-148
PEIRCE-PHELPS INC. (d)—C-149
SCHUESSLER CASE CO. INC. (m)—C-153
STAR CASE MANUFACTURING CO.
(m)—C-155
TECHNI-TOOL INC. (d)—C-157
THEATRE SERVICE & SUPPLY CORP.
(d)—C-158
THERMODYNE INTERNATIONAL LTD.
(m)—C-158
VIKING CASES (m)—C-162

0750-0300**Consoles & Mobile Studios**

BAF COMMUNICATIONS CORP. (m &
r)—C-125
BROADCAST AUDIO CORP. (m)—C-126
COMMUNICATIONS SYSTEMS GROUP (d &
r)—C-130
EMCOR PRODUCTS/CRENLO INC.
(m)—C-134
THE GRASS VALLEY GROUP INC.
(m)—C-137
H & E MICRO-TRAK CORP. (m)—C-137
MOLE-RICHARDSON CO. (m)—C-146
PEIRCE-PHELPS INC. (d)—C-149
STAR CASE MANUFACTURING CO.
(m)—C-155
TELE-MEASUREMENTS INC. (d)—C-157
WHEATSTONE CORP. (m)—C-162
WINSTED CORP. (m)—C-164

0750-0340**Helicopters**

MICROWAVE RADIO CORP. (m)—C-145

STUDIO EQUIPMENT & SUPPLIES—0700

0750-0360

—ENG systems

AUDIO DEVELOPMENTS LTD. (m)—C-124
BAF COMMUNICATIONS CORP. (m)—C-125
BROADCAST MICROWAVE SERVICES INC. (m)—C-126
THE CAMERA MART INC. (d)—C-127
E-N-G CORP. (m & d)—C-134
LEADER INSTRUMENTS CORP. (m)—C-142
MARTI ELECTRONICS INC. (m)—C-144
MICROWAVE RADIO CORP. (m)—C-145
NURAD INC. (m)—C-148
RF TECHNOLOGY INC. (m)—C-152
ROSCOR CORP. (d)—C-152
SHOOK ELECTRONICS USA INC. (m)—C-154
TELE-MEASUREMENTS INC. (d)—C-157

0750-0380

—stabilizers

CINEMA PRODUCTS CORP. (d)—C-129
DEDO WEIGERT FILM GmbH (d)—C-132
SCHWEM TECHNOLOGY (m)—C-153

0750-0400

Mobile Units

A. F. ASSOCIATES INC. (m)—C-120
THE CAMERA MART INC. (d)—C-127
COMMUNICATIONS SYSTEMS GROUP (d & r)—C-130
E-N-G CORP. (m & d)—C-134
FREZZOLINI ELECTRONICS INC. (m & d & r)—C-135
MIDWEST COMMUNICATIONS CORP. (m)—C-145
MOBILE-CAM PRODUCTS (m)—C-146
PESA AMERICA INC. (m)—C-149
SHOOK ELECTRONICS USA INC. (m)—C-154
WOLF COACH INC. (m)—C-164

0750-0420

—Portable Production Consoles

THE GRASS VALLEY GROUP INC. (m)—C-137
PEIRCE-PHELPS INC. (m & d)—C-149
SECK (m)—C-154
SOUNDCRAFT ELECTRONICS INC. (m)—C-155
WINSTED CORP. (m)—C-164

0750-0440

Production Trucks

BAF COMMUNICATIONS CORP. (m & r)—C-125
BESTWEST GRIP & LIGHTING INC. (d)—C-125
E-N-G CORP. (m & d)—C-134
HOLAN EQUIPMENT (m & r)—C-138
KEYLITE PSI (d)—C-141
MIDWEST COMMUNICATIONS CORP. (m)—C-145
PESA AMERICA INC. (m)—C-149
ROSCOR CORP. (m & d)—C-152
SHOOK ELECTRONICS USA INC. (m)—C-154
TELE-MEASUREMENTS INC. (d)—C-157
TELEVISION ENGINEERING CORP. (m)—C-158
WOLF COACH INC. (m)—C-164

0750-0460

Radio Communications Equipment

BAF COMMUNICATIONS CORP. (d)—C-125

BESTWEST GRIP & LIGHTING INC.

(d)—C-125
CAVECO EQUIPMENT LTD. (d)—C-128
CECO COMMUNICATIONS INC. (d)—C-128
HARRIS FARINON (m & r)—C-137
HOLZBERG INC. (d)—C-138
ITERA/BELMOOR (m)—C-139
JENSEN TOOLS INC. (m)—C-140
MOTOROLA INC. (m)—C-146
REACH ELECTRONICS INC. (m)—C-152
SCALA ELECTRONIC CORP. (m)—C-153
SWINTEK ENTERPRISES INC. (m)—C-156
TELE-MEASUREMENTS INC. (d)—C-157
T.F.T. INC. (m)—C-158

0750-0480

—receivers

HARRIS FARINON (m & r)—C-137
MARTI ELECTRONICS INC. (m)—C-144
MOTOROLA INC. (m)—C-146
SWINTEK ENTERPRISES INC. (m)—C-156
T.F.T. INC. (m)—C-158

0750-0500

—transmitters

BAF COMMUNICATIONS CORP. (d)—C-125
HARRIS FARINON (m & r)—C-137
MARTI ELECTRONICS INC. (m)—C-144
MOTOROLA INC. (m)—C-146
SWINTEK ENTERPRISES INC. (m)—C-156
T.F.T. INC. (m)—C-158
VERSA-COUNT INC. (m)—C-161

0750-0520

STLs

BROADCAST MICROWAVE SERVICES INC. (m)—C-126
HOLZBERG INC. (d)—C-138
MARTI ELECTRONICS INC. (m)—C-144
MICROWAVE RADIO CORP. (m)—C-145
RF TECHNOLOGY INC. (m)—C-152
T.F.T. INC. (m)—C-158
WEGENER COMMUNICATIONS INC. (m)—C-162

0750-0540

—fiberoptic

THE GRASS VALLEY GROUP INC. (m)—C-137
PREFORMED LINE PRODUCTS CO. (m)—C-151
TELE-MEASUREMENTS INC. (d)—C-157
WEGENER COMMUNICATIONS INC. (m)—C-162

0750-0560

—microwave

BAF COMMUNICATIONS CORP. (d)—C-125
BROADCAST MICROWAVE SERVICES INC. (m)—C-126
HARRIS FARINON (m & r)—C-137
MICROWAVE RADIO CORP. (m)—C-145
MOTOROLA INC. (m)—C-146
RF TECHNOLOGY INC. (m)—C-152
T.F.T. INC. (m)—C-158
WEGENER COMMUNICATIONS INC. (m)—C-162

0750-0580

—satellite

BAF COMMUNICATIONS CORP. (m)—C-125
COMTECH ANTENNA SYSTEMS INC. (m)—C-130
HARRIS FARINON (m & r)—C-137

WEGENER COMMUNICATIONS INC.

(m)—C-162

0750-0600

—telco

QEI CORP. (m & d)—C-151

0750-0620

—waveguide

BAF COMMUNICATIONS CORP. (m)—C-125
RF TECHNOLOGY INC. (m)—C-152

0750-0640

Trailers

BAF COMMUNICATIONS CORP. (m & r)—C-125
LARRY BORSON CO. (d)—C-126
DEVINE'S MACHINE & DESIGN INC. (d & m)—C-132
KEYLITE PSI (d)—C-141
PESA AMERICA INC. (m)—C-149
SHOOK ELECTRONICS USA INC. (m)—C-154
TELSTA (m)—C-158
WOLF COACH INC. (m)—C-164

0750-0660

Truck Bodies & Accessories

ADRIAN STEEL CO. (m)—C-120
BAF COMMUNICATIONS CORP. (m & r)—C-125
COMMUNICATIONS SYSTEMS GROUP (d & r)—C-130
GMP (m & r)—C-136
HOLAN EQUIPMENT (m & r)—C-138
HOLZBERG INC. (d)—C-138
KEYLITE PSI (d)—C-141
SERVICE MANUFACTURING CO. (m)—C-154
STAHL (m)—C-155
TAILGATER INC. (m)—C-156
TELELECT INC. (m)—C-157
TELSTA (m)—C-158
UTILITY BODY CO. (m)—C-160
WOLF COACH INC. (m)—C-164

0750-0700

Vans & Mobile Units

ADRIAN STEEL CO. (m)—C-120
BAF COMMUNICATIONS CORP. (m & r)—C-125
BESTWEST GRIP & LIGHTING INC. (d)—C-125
COMMUNICATIONS SYSTEMS GROUP (d & r)—C-130
E-N-G CORP. (m & d)—C-134
HOLZBERG INC. (d)—C-138
KEYLITE PSI (d)—C-141
MOBILE-CAM PRODUCTS (m)—C-146
PEIRCE-PHELPS INC. (d)—C-149
PESA AMERICA INC. (m)—C-149
ROSCOR CORP. (m & d)—C-152
SHOOK ELECTRONICS USA INC. (d)—C-154
TELE-MEASUREMENTS INC. (d)—C-157
TELEVISION ENGINEERING CORP. (m)—C-158
TELSTA (m)—C-158
WALDON/UEC (m)—C-162
WOLF COACH INC. (m)—C-164

0750-0720

—eng/remo

BAF COMMUNICATIONS CORP. (m & r)—C-125

E-N-G CORP. (m & d)—C-134
MARTI ELECTRONICS INC. (m)—C-144
MOBILE-CAM PRODUCTS (m)—C-146
PESA AMERICA INC. (m)—C-149
SHOOK ELECTRONICS USA INC. (m)—C-154
TELEVISION ENGINEERING CORP. (m)—C-158
WOLF COACH INC. (m)—C-164

0750-0740

—vans with ladders

ADRIAN STEEL CO. (m)—C-120
BAF COMMUNICATIONS CORP. (m)—C-125
CAM INDUSTRIES (m & d)—C-127
E-N-G CORP. (m & d)—C-134
MOBILE-CAM PRODUCTS (m)—C-146
PESA AMERICA INC. (m)—C-149
STAHL (m)—C-155
TELEVISION ENGINEERING CORP. (m)—C-158
UTILITY BODY CO. (m)—C-160

0750-0760

—video production

A. F. ASSOCIATES INC. (m)—C-120
BAF COMMUNICATIONS CORP. (m)—C-125
KEYLITE PSI (d)—C-141
MIDWEST COMMUNICATIONS CORP. (m)—C-145
MOBILE-CAM PRODUCTS (m)—C-146
PESA AMERICA INC. (m)—C-149
SHOOK ELECTRONICS USA INC. (m)—C-154
TELEVIDEO SAN DIEGO (m)—C-158
TELEVISION ENGINEERING CORP. (m)—C-158
WOLF COACH INC. (m)—C-164

0760 STUDIO SUPPORT EQUIPMENT

0760-0020

Alarms

ALLIED BROADCAST EQUIPMENT CORP. (d)—C-121
BIRD ELECTRONIC CORP. (m & d)—C-125
COMMUNICATION MARKETING & CONSULTING LTD. (m)—C-130
MOTOROLA INC. (m)—C-146
VIDEO ACCESSORY CORP. (m)—C-161

0760-0040

—carrier

BIRD ELECTRONIC CORP. (m & d)—C-125
T.F.T. INC. (m)—C-158

0760-0060

—fault

BIRD ELECTRONIC CORP. (m & d)—C-125
QUALITY VIDEO SUPPLY CORP. (d)—C-151
VIDEO ACCESSORY CORP. (m)—C-161

0760-0080

—tower light

ROHN (m)—C-152
STEVENS TOWER CO. INC. (d & r)—C-156

0760-0100**—warning systems**

MOTOROLA INC. (m)—C-146
VIDEO ACCESSORY CORP. (m)—C-161

0760-0120**Automatic Programming Equipment**

ALAMAR ELECTRONICS USA INC. (m)—C-121
ALLIED BROADCAST EQUIPMENT CORP. (d)—C-121
ESE (m)—C-134
IGM COMMUNICATIONS (m)—C-138
T. R. PITTS CO. (m)—C-150
SCHAFFER WORLD COMMUNICATIONS (m)—C-153
TAPE-ATHON CORP. (m)—C-157
TELEDAC INC. (m & d)—C-157
TELE-ENGINEERING CORP. (m)—C-157
TEXSCAN CORP. (m)—C-158
VIDEO DATA SYSTEMS (m)—C-161

0760-0140**—news**

ALAMAR ELECTRONICS USA INC. (m)—C-121
TELEDAC INC. (m & d)—C-157
VIDEO DATA SYSTEMS (m)—C-161

0760-0160**—weather**

TELEDAC INC. (m & d)—C-157
TEXAS ELECTRONICS INC. (m)—C-158

0760-0180**Automation Controls & Systems**

ALAMAR ELECTRONICS USA INC. (m)—C-121
ALLIED BROADCAST EQUIPMENT CORP. (d)—C-121
ESE (m)—C-134
HALLIKAINEN & FRIENDS INC. (m)—C-137
IGM COMMUNICATIONS (m)—C-138
MOTOROLA INC. (m)—C-146
PHOTOGRAPHIC EQUIPMENT SERVICE INC. (m)—C-149
SCHAFFER WORLD COMMUNICATIONS (m)—C-153

0760-0200**—lighting**

KEYLITE PSI (d)—C-141
MOLE-RICHARDSON CO. (m)—C-146

0760-0220**—logging**

ALAMAR ELECTRONICS USA INC. (m)—C-121
HALLIKAINEN & FRIENDS INC. (m)—C-137
IGM COMMUNICATIONS (m)—C-138

0760-0240**Blowers & Fans**

ALLIED ELECTRONICS (d)—C-121
AMCO ENGINEERING CO. (m)—C-122
EMCOR PRODUCTS/CRENLO INC. (m)—C-134
MOLE-RICHARDSON CO. (m)—C-146

0760-0260**Cabinets, Consoles & Equipment Racks**

AARMOR CASE (m)—C-120
ALLIED ELECTRONICS (d)—C-121
AMCO ENGINEERING CO. (m)—C-122
ANIXTER CANADA INC. (d)—C-123
ARBEN DESIGN (m)—C-123
ATLAS/SOUNDOLIER (m)—C-124
THE AUDIO BROADCAST GROUP INC. (d)—C-124
BROADCAST ELECTRONICS INC. (m & r)—C-126
CALZONE CASE CO. (m)—C-127
THE CAMERA MART INC. (d)—C-127
CENTER VIDEO INDUSTRIAL CO. INC. (d)—C-128
COMMUNICATION MARKETING & CONSULTING LTD. (m)—C-130
EMCOR PRODUCTS/CRENLO INC. (m)—C-134
HARRIS ALLIED BROADCAST EQUIPMENT (m & d)—C-137
KLEIN TOOLS INC. (m)—C-141
LINES VIDEO SYSTEMS (d)—C-143
MOBILE-CAM PRODUCTS (m)—C-146
NALPAK VIDEO SALES INC. (m)—C-147
NEUMADE PRODUCTS CORP. (m)—C-147
PACIFIC RECORDERS & ENGINEERING CORP. (m)—C-148
PACKAGED LIGHTING SYSTEMS INC. (m)—C-148
PEERLESS INDUSTRIES (m)—C-149
PEIRCE-PHELPS INC. (d)—C-149
SEL-TRONICS INC. (d)—C-154
STAR CASE MANUFACTURING CO. (m)—C-155
STOREEL CORP. (m & d)—C-156
TEK MEDIA SUPPLY CO. (d)—C-157
UNI-SET CORP. (m)—C-160
VIKING CASES (m)—C-162
H. WILSON CO. (m)—C-162
WINSTED CORP. (m)—C-164

0760-0280**Color Weather Displays**

ALDEN ELECTRONICS INC. (m)—C-121

0760-0300**De-Essers**

AUDIO DEVELOPMENTS LTD. (m)—C-124
ORBAN (m)—C-148
PEIRCE-PHELPS INC. (d)—C-149
SYMETRIX INC. (m)—C-156
TELE-TECH ELECTRONICS LTD. (d)—C-158
VALLEY INTERNATIONAL INC. (m)—C-160

0760-0320**Display Units, (Time Temp, ID)**

ESE (m)—C-134
EVERTZ MICROSYSTEMS LTD. (m)—C-134
LEITCH VIDEO OF AMERICA INC. (m)—C-142
TORPEY CONTROLS (m)—C-159
VIDEO DATA SYSTEMS (m)—C-161

0760-0340**Edit Code Generators**

ADAMS-SMITH (m)—C-120
THE CAMERA MART INC. (d)—C-127
CIPHER DIGITAL INC. (m)—C-129
COMMUNICATIONS SYSTEMS GROUP (d & r)—C-130
ESE (m)—C-134
EVERTZ MICROSYSTEMS LTD. (m)—C-134
LANDY ASSOCIATES INC. (d)—C-141
PEIRCE-PHELPS INC. (d)—C-149

SHINTRON CO. INC. (m)—C-154

0760-0360**Edit Code Receivers**

ADAMS-SMITH (m)—C-120
THE CAMERA MART INC. (d)—C-127
CIPHER DIGITAL INC. (m)—C-129
ESE (m)—C-134
EVERTZ MICROSYSTEMS LTD. (m)—C-134
SHINTRON CO. INC. (m)—C-154

0760-0380**Electromagnetics for Klystron Tubes**

EEV CANADA LTD. (m)—C-133
EEV INC. (m)—C-133
ITT ELECTRON TECHNOLOGY DIVISION (m)—C-140
PHILIPS COMPONENTS (m)—C-149

0760-0400**Equipment Carrying Systems**

ALLIED BROADCAST EQUIPMENT CORP. (d)—C-121
THE CAMERA MART INC. (d)—C-127
CAVECO EQUIPMENT LTD. (d)—C-128
CENTER VIDEO INDUSTRIAL CO. INC. (d)—C-128
COMMUNICATION MARKETING & CONSULTING LTD. (m)—C-130
COMMUNICATIONS SYSTEMS GROUP (d & r)—C-130
FERNO-WASHINGTON INC. (m)—C-135
LANDY ASSOCIATES INC. (d)—C-141
MERLIN ENGINEERING WORKS (m)—C-144
MOLE-RICHARDSON CO. (m)—C-146
NALPAK VIDEO SALES INC. (m)—C-147
QUALITY VIDEO SUPPLY CORP. (d)—C-151
TELE-TECH ELECTRONICS LTD. (d)—C-158
THERMODYNE INTERNATIONAL LTD. (m)—C-158
VIKING CASES (m)—C-162

0760-0420**—cases**

AARMOR CASE (m)—C-120
CALZONE CASE CO. (m)—C-127
COMMUNICATIONS SYSTEMS GROUP (d & r)—C-130
INNOVATIVE TELEVISION EQUIPMENT (d)—C-139
MERLIN ENGINEERING WORKS (m)—C-144
MOLE-RICHARDSON CO. (m)—C-146
NALPAK VIDEO SALES INC. (m)—C-147
O'CONNOR ENGINEERING LABS (m & r)—C-148
PACKAGED LIGHTING SYSTEMS INC. (m)—C-148
SCHUESSLER CASE CO. INC. (m)—C-153
SEL-TRONICS INC. (d)—C-154
TEKNO INC. (d)—C-157
THERMODYNE INTERNATIONAL LTD. (m)—C-158
VIKING CASES (m)—C-162

0760-0440**—cases with wheels**

AARMOR CASE (m)—C-120
CALZONE CASE CO. (m)—C-127
MOLE-RICHARDSON CO. (m)—C-146
NALPAK VIDEO SALES INC. (m)—C-147
SCHUESSLER CASE CO. INC. (m)—C-153

THERMODYNE INTERNATIONAL LTD. (m)—C-156
VIKING CASES (m)—C-162

0760-0460**—dollies**

FERNO-WASHINGTON INC. (m)—C-135
INNOVATIVE TELEVISION EQUIPMENT (d)—C-139
MATTHEWS STUDIO EQUIPMENT INC. (m)—C-144
MOLE-RICHARDSON CO. (m)—C-146
O'CONNOR ENGINEERING LABS (m & r)—C-148
SACHTLER CORP. OF AMERICA (m & d & r)—C-153

0760-0480**Facsimile Communications Systems**

IMAGEERING LASER DISK SYSTEMS INC. (m)—C-139
TRANS-LUX CORP. (d & r)—C-159

0760-0500**Frames & Racks**

ALLIED BROADCAST EQUIPMENT CORP. (d)—C-121
CHANNELMATIC INC. (d)—C-129
COMMUNICATION MARKETING & CONSULTING LTD. (m)—C-130
ELECTROHOME LTD. (m)—C-134
EMCOR PRODUCTS/CRENLO INC. (m)—C-134
LINES VIDEO SYSTEMS (d)—C-143
MOBILE-CAM PRODUCTS (m)—C-146
NEUMADE PRODUCTS CORP. (m)—C-147
T. R. PITTS CO. (d)—C-150
SEL-TRONICS INC. (d)—C-154
STANTRON UNIT OF ZERO CORP. (m)—C-155
STOREEL CORP. (m & d)—C-156
TEK MEDIA SUPPLY CO. (d)—C-157
TELE-TECH ELECTRONICS LTD. (d)—C-158
H. WILSON CO. (m)—C-162
WINSTED CORP. (m)—C-164

0760-0520**Furniture & Cabinetry, Studio**

A. F. ASSOCIATES INC. (m)—C-120
AMCO ENGINEERING CO. (m)—C-122
ARBEN DESIGN (m)—C-123
THE AUDIO BROADCAST GROUP INC. (d)—C-124
COMMUNICATION MARKETING & CONSULTING LTD. (m)—C-130
COMMUNICATIONS SYSTEMS GROUP (d & r)—C-130
HOLZBERG INC. (d)—C-138
LINES VIDEO SYSTEMS (d)—C-143
LUXOR CORP. (m)—C-143
MOBILE-CAM PRODUCTS (m)—C-146
PACIFIC RECORDERS & ENGINEERING CORP. (m)—C-148
PEIRCE-PHELPS INC. (d)—C-149
QUALITY VIDEO SUPPLY CORP. (d)—C-151
RADIO RESOURCES INC. (d)—C-151
STANTRON UNIT OF ZERO CORP. (m)—C-155
TEK MEDIA SUPPLY CO. (d)—C-157
TELE-TECH ELECTRONICS LTD. (d)—C-158
UNI-SET CORP. (m)—C-160
H. WILSON CO. (m)—C-162
WINSTED CORP. (m)—C-164

STUDIO EQUIPMENT & SUPPLIES—0700

0760-0540

—consoles

ARBEN DESIGN (m)—C-123
ATLAS/SOUNDOLIER (m)—C-124
COMPREHENSIVE VIDEO SUPPLY CORP.
(d)—C-130
EMCOR PRODUCTS/CRENLO INC.
(m)—C-134
PACIFIC RECORDERS & ENGINEERING
CORP. (m)—C-148
STANTRON UNIT OF ZERO CORP.
(m)—C-155
TEK MEDIA SUPPLY CO. (d)—C-157
WINSTED CORP. (m)—C-164

0760-0560

—19" equipment racks

AARMOR CASE (m)—C-120
ATLAS/SOUNDOLIER (m)—C-124
CALZONE CASE CO. (m)—C-127
EMCOR PRODUCTS/CRENLO INC.
(m)—C-134
HOFFMAN ENGINEERING CO. (m)—C-138
MOBILE-CAM PRODUCTS (m)—C-146
PACIFIC RECORDERS & ENGINEERING
CORP. (m)—C-148
PACKAGED LIGHTING SYSTEMS INC.
(m)—C-148
SEL-TRONICS INC. (d)—C-154
STANTRON UNIT OF ZERO CORP.
(m)—C-155
TEK MEDIA SUPPLY CO. (d)—C-157
TELECOMMUNICATION PRODUCTS CORP.
(d)—C-157
WINSTED CORP. (m)—C-164

0760-0580

—tape storage units

RTI RESEARCH TECHNOLOGY INTERNA-
TIONAL (m & d)—C-153
STOREEL CORP. (m & d)—C-156
TEK MEDIA SUPPLY CO. (d)—C-157
H. WILSON CO. (m)—C-162
WINSTED CORP. (m)—C-164

0760-0600

Generators, Electric Power

BESTWEST GRIP & LIGHTING INC.
(d)—C-125
FORT WORTH TOWER CO. INC. (d)—C-135
KEYLITE PSI (d)—C-141
LINES VIDEO SYSTEMS (d)—C-143
MOLE-RICHARDSON CO. (m)—C-146
PRECISE POWER CORP. (m)—C-150
SPECTRUM (d)—C-155

0760-0620

Graphic Aids

INFO/SOFT (m)—C-139
INTERAND CORP. (m)—C-139
PHOTOGRAPHIC EQUIPMENT SERVICE
INC. (m)—C-149

0760-0640

Jack Panels

ADC TELECOMMUNICATIONS INC.
(m)—C-120
AUDIO ACCESSORIES INC. (m)—C-124
CANARE CABLE INC. (m & d)—C-127
HARRIS ALLIED BROADCAST EQUIPMENT
(d)—C-137
HÖLZBERG INC. (d)—C-138
LANDY ASSOCIATES INC. (d)—C-141
MOBILE-CAM PRODUCTS (m)—C-146
PLASMEC SYSTEMS LTD. (m)—C-150

QUALITY VIDEO SUPPLY CORP.

(d)—C-151
SEL-TRONICS INC. (d)—C-154
SWITCHCRAFT INC. (m)—C-156
TRIMM INC. (m)—C-159
TROMPETER ELECTRONICS INC.
(m)—C-160
WARD-BECK SYSTEMS LTD. (m)—C-162
WIREWOKS CORP. (m)—C-164

0760-0660

—wired

ADC TELECOMMUNICATIONS INC.
(m)—C-120
AUDIO ACCESSORIES INC. (m)—C-124
CANARE CABLE INC. (m & d)—C-127
MOBILE-CAM PRODUCTS (m)—C-146
PLASMEC SYSTEMS LTD. (m)—C-150
SWITCHCRAFT INC. (m)—C-156
TRIMM INC. (m)—C-159
WARD-BECK SYSTEMS LTD. (m)—C-162
WIREWOKS CORP. (m)—C-164

0760-0680

Knobs, Control

MOLE-RICHARDSON CO. (m)—C-146

0760-0700

Ladders

ADAPT COMMUNICATION SUPPLY CO.
INC. (d)—C-120
DROP SHOP LTD. INC. (d)—C-133
KEYLITE PSI (d)—C-141
MATTHEWS STUDIO EQUIPMENT INC.
(m)—C-144
MOBILE-CAM PRODUCTS (m)—C-146
MOLE-RICHARDSON CO. (m)—C-146
SPECTRUM (d)—C-155
THEATRE SERVICE & SUPPLY CORP.
(d)—C-158
R. D. WERNER CO. INC. (m)—C-162

0760-0720

Lashing Wire

ADAPT COMMUNICATION SUPPLY CO.
INC. (d)—C-120
THEATRE SERVICE & SUPPLY CORP.
(d)—C-158

0760-0740

Line Surge Protectors

ALLIED ELECTRONICS (d)—C-121
CONTROL CONCEPTS CORP. (m)—C-131
CURRENT TECHNOLOGY INC. (m &
d)—C-131
LEA DYNATECH INC. (m)—C-142
LIGHTNING ELIMINATORS & CON-
SULTANTS INC. (m)—C-142
RF TECHNOLOGIES (m & d)—C-152
SL WABER INC. (m)—C-154
SOLA (m)—C-154
SPECTRUM (d)—C-155
SQUARE D CO. (m)—C-155
TELE-TECH ELECTRONICS LTD. (m &
d)—C-158
WINDERS & GEIST (m)—C-164

0760-0760

Loudspeakers

ALLIED BROADCAST EQUIPMENT CORP.
(d)—C-121
ATLAS/SOUNDOLIER (m)—C-124
AUDIO-TECHNICA U.S. INC. (m)—C-124

ELECTRO-VOICE INC. (m)—C-134
HARRIS ALLIED BROADCAST EQUIPMENT
(d)—C-137
JBL PROFESSIONAL (m)—C-140
PANASONIC COMMUNICATIONS &
SYSTEMS CO. (m)—C-149
ROH PRODUCTS (s)—C-152

0760-0780

—control room

AUDIO-TECHNICA U.S. INC. (m)—C-124
ELECTRO-VOICE INC. (m)—C-134
JBL PROFESSIONAL (m)—C-140
ROH PRODUCTS (s)—C-152

0760-0800

—record studio

ELECTRO-VOICE INC. (m)—C-134
JBL PROFESSIONAL (m)—C-140
PANASONIC COMMUNICATIONS &
SYSTEMS CO. (m)—C-149
ROH PRODUCTS (s)—C-152

0760-0840

Pedestals

ADAPT COMMUNICATION SUPPLY CO.
INC. (d)—C-120
BROADCAST MICROWAVE SERVICES INC.
(m)—C-126
CANON U.S.A. INC. (m & d)—C-127
COMMUNICATION MARKETING & CON-
SULTING LTD. (m)—C-130
DAVIS & SANFORD CO. INC. (m)—C-131
DROP SHOP LTD. INC. (d)—C-133
INNOVATIVE TELEVISION EQUIPMENT
(m)—C-139
LINES VIDEO SYSTEMS (d)—C-143
MOLE-RICHARDSON CO. (m)—C-146
O'CONNOR ENGINEERING LABS (m &
r)—C-148
SACHTLER CORP. OF AMERICA (m & d
r)—C-153
SPECTRUM (d)—C-155
TELESCRIPT INC. (d)—C-157

0760-0860

Power Controllers

AMX CORP. (m)—C-122
MOLE-RICHARDSON CO. (m)—C-146
SEL-TRONICS INC. (d)—C-154
SOLA (m)—C-154

0760-0880

Power Supplies

ADAPT COMMUNICATION SUPPLY CO.
INC. (d)—C-120
ALEXANDER BATTERIES (m)—C-121
ALLIED ELECTRONICS (d)—C-121
ALPHA TECHNOLOGIES INC. (m)—C-122
ANIXTER CANADA INC. (d)—C-123
ATLAS/SOUNDOLIER (m)—C-124
BCS (r)—C-125
FREZZOLINI ELECTRONICS INC. (m & d &
r)—C-135
HEWLETT-PACKARD CO. (m)—C-138
JOHNSON CONTROLS INC. (m)—C-140
LEADER INSTRUMENTS CORP. (m)—C-142
LECTRO PRODUCTS INC. (m)—C-142
LINES VIDEO SYSTEMS (d)—C-143
MOLE-RICHARDSON CO. (m)—C-146
PLASMEC SYSTEMS LTD. (d)—C-150
PRECISE POWER CORP. (m)—C-150
QUALITY VIDEO SUPPLY CORP.
(d)—C-151
RF TECHNOLOGIES (m & d)—C-152
SOLA (m)—C-154

WILMORE ELECTRONICS CO. INC.
(m)—C-162

0760-0900

—AC power dividers

MOLE-RICHARDSON CO. (m)—C-146
SPECTRUM (d)—C-155

0760-0920

—batteries

ALEXANDER BATTERIES (m)—C-121
ALLIED ELECTRONICS (d)—C-121
ALPHA TECHNOLOGIES INC. (d)—C-122
ANIXTER CANADA INC. (d)—C-123
CHRISTIE ELECTRIC CORP. (m)—C-129
CINE 60 INC. (m)—C-129
CONTROL TECHNOLOGY INC. (d)—C-131
DROP SHOP LTD. INC. (d)—C-133
FREZZOLINI ELECTRONICS INC. (m & d &
r)—C-135
ALAN GORDON ENTERPRISES INC.
(d)—C-136
JOHNSON CONTROLS INC. (m)—C-140
KEYLITE PSI (d)—C-141
LECTRO PRODUCTS INC. (m)—C-142
MOLE-RICHARDSON CO. (m)—C-146
PERROT ENGINEERING LABS INC.
(m)—C-149
RF TECHNOLOGIES (m & d)—C-152
SOLA (m)—C-154

0760-0940

—batteries—lead-acid

ALEXANDER BATTERIES (m)—C-121
ALLIED ELECTRONICS (d)—C-121
ALPHA TECHNOLOGIES INC. (d)—C-122
FREZZOLINI ELECTRONICS INC. (m & d &
r)—C-135
JOHNSON CONTROLS INC. (m)—C-140
PERROT ENGINEERING LABS INC.
(m)—C-149
RF TECHNOLOGIES (m & d)—C-152
SOLA (m)—C-154

0760-0960

—batteries—nicad

ALEXANDER BATTERIES (m)—C-121
ALLIED ELECTRONICS (d)—C-121
CHRISTIE ELECTRIC CORP. (m)—C-129
CINE 60 INC. (m)—C-129
FREZZOLINI ELECTRONICS INC. (m & d &
r)—C-135
PERROT ENGINEERING LABS INC.
(m)—C-149

0760-0980

—batteries—silver-zinc

ALLIED ELECTRONICS (d)—C-121
PERROT ENGINEERING LABS INC.
(m)—C-149

0760-1000

—battery chargers

ALEXANDER BATTERIES (m)—C-121
ALLIED ELECTRONICS (d)—C-121
ALPHA TECHNOLOGIES INC. (m)—C-122
CHRISTIE ELECTRIC CORP. (m)—C-129
CINE 60 INC. (m)—C-129
COMMUNICATION MARKETING & CON-
SULTING LTD. (m)—C-130
FREZZOLINI ELECTRONICS INC. (m & d &
r)—C-135
PERROT ENGINEERING LABS INC.
(m)—C-149

RF TECHNOLOGIES (m & d)—C-152
SOLA (m)—C-154

0760-1020
—converters

FREZZOLINI ELECTRONICS INC. (m & d & r)—C-135
T. R. PITTS CO. (d)—C-150
SOLA (m)—C-154
WILMORE ELECTRONICS CO. INC. (m)—C-162

0760-1040
—inverters

FREZZOLINI ELECTRONICS INC. (m & d & r)—C-135
LECTRO PRODUCTS INC. (m)—C-142
RF TECHNOLOGIES (m & d)—C-152
SOLA (m)—C-154
TEKNO INC. (d)—C-157
VERSA-COUNT INC. (m)—C-161
WILMORE ELECTRONICS CO. INC. (m)—C-162

0760-1060
—power generators

FORT WORTH TOWER CO. INC. (d)—C-135
PRECISE POWER CORP. (m)—C-150

0760-1080
Projection TV-Rear Screen

CENTER VIDEO INDUSTRIAL CO. INC. (d)—C-128
ELECTROHOME LTD. (m)—C-134
LINES VIDEO SYSTEMS (d)—C-143

0760-1240
Safety Equipment

KLEIN TOOLS INC. (m)—C-141
NARDA MICROWAVE CORP. (m)—C-147
SPECTRUM (d)—C-155

0760-1260
Scenery, Prefab

ARBEN DESIGN (m)—C-123
THEATRE SERVICE & SUPPLY CORP. (d)—C-158
TIFFIN SCENIC STUDIOS INC. (m)—C-159
UNI-SET CORP. (m)—C-160

0760-1280
Screens

BCS (d & r)—C-125
ALAN GORDON ENTERPRISES INC. (d)—C-136
LINES VIDEO SYSTEMS (d)—C-143
ROSCO LABORATORIES INC. (m)—C-152
THEATRE SERVICE & SUPPLY CORP. (d)—C-158
TVI (d)—C-160

0760-1300
—front projection

ELECTROHOME LTD. (m)—C-134
ROSCO LABORATORIES INC. (m)—C-152
TEK MEDIA SUPPLY CO. (d)—C-157
TEKNO INC. (d)—C-157
THEATRE SERVICE & SUPPLY CORP. (d)—C-158
TVI (d)—C-160

0760-1320
—rear projection

ROSCO LABORATORIES INC. (m)—C-152
TEKNO INC. (d)—C-157
THEATRE SERVICE & SUPPLY CORP. (d)—C-158
TVI (d)—C-160

0760-1340
Soundproofing Material

ACOUSTIC SYSTEMS (m)—C-120
ALLIED BROADCAST EQUIPMENT CORP. (d)—C-121
RPG DIFFUSOR SYSTEMS (m & d)—C-153

0760-1360
Surge Protectors

ALLIED ELECTRONICS (d)—C-121
CONTROL CONCEPTS CORP. (m)—C-131
CURRENT TECHNOLOGY INC. (m & d)—C-131
EEV CANADA LTD. (m)—C-133
LEA DYNATECH INC. (m)—C-142
LIGHTNING ELIMINATORS & CON-SULTANTS INC. (m)—C-142
RF TECHNOLOGIES (d)—C-152
SL WABER INC. (m)—C-154
SOLA (m)—C-154
SPECTRUM (d)—C-155
SQUARE D CO. (m)—C-155
TELE-TECH ELECTRONICS LTD. (m & d)—C-158
WINDERS & GEIST (m)—C-164

0760-1380
Tapes & Splice Materials

ADAPT COMMUNICATION SUPPLY CO. INC. (d)—C-120
AVSC INC. (d)—C-125
BURLINGTON AUDIO/VIDEO TAPES INC. (d)—C-127
MAGNASYNC/MOVIOLA CORP. (d)—C-143
MINNESOTA MINING & MANUFACTURING (3M) (m)—C-146
PLYMOUTH RUBBER CO. INC. (m)—C-150
QUALITY VIDEO SUPPLY CORP. (d)—C-151
TABER MANUFACTURING & ENGINEERING CO. (d)—C-156
TEK MEDIA SUPPLY CO. (d)—C-157
TELE-TECH ELECTRONICS LTD. (d)—C-158

0760-1400
Transportation Cases

AARMOR CASE (m)—C-120
CALZONE CASE CO. (m)—C-127
CENTER VIDEO INDUSTRIAL CO. INC. (d)—C-128
HARDIGG INDUSTRIES INC. (m)—C-137
JENSEN TOOLS INC. (m & d)—C-140
LINES VIDEO SYSTEMS (d)—C-143
MERLIN ENGINEERING WORKS (m)—C-144
NALPAK VIDEO SALES INC. (m)—C-147
QUALITY VIDEO SUPPLY CORP. (d)—C-151
SCHUESSLER CASE CO. INC. (m)—C-153
SEL-TRONICS INC. (d)—C-154
TECHNI-TOOL INC. (d)—C-157
TELESCRIPT INC. (d)—C-157
TELE-TECH ELECTRONICS LTD. (d)—C-158

0760-1420
—editing, production consoles
MAGNASYNC/MOVIOLA CORP. (m)—C-143

TEK MEDIA SUPPLY CO. (d)—C-157
WINSTED CORP. (m)—C-164

0760-1440
—foam insert

NALPAK VIDEO SALES INC. (m)—C-147
SEL-TRONICS INC. (d)—C-154
TECHNI-TOOL INC. (d)—C-157

0760-1460
—rack configuration

AARMOR CASE (m)—C-120
CALZONE CASE CO. (m)—C-127
NALPAK VIDEO SALES INC. (m)—C-147

0760-1480
Tubes

CAVECO EQUIPMENT LTD. (d)—C-128
CECO COMMUNICATIONS INC. (d)—C-128
EEV CANADA LTD. (m)—C-133
EEV INC. (m)—C-133
FUSION ELECTRONICS INC. (d)—C-135
RADIO RESOURCES INC. (d)—C-151
RICHARDSON ELECTRONICS LTD. (m & d)—C-152
SEI ELECTRONICS (d)—C-154

0760-1500
—CRT monitor

CECO COMMUNICATIONS INC. (d)—C-128
EEV CANADA LTD. (m)—C-133
EEV INC. (m)—C-133
PHILIPS COMPONENTS (m)—C-149
RICHARDSON ELECTRONICS LTD. (m & d)—C-152
SEI ELECTRONICS (d)—C-154
TEKTRONIX INC. (m)—C-157

0760-1520
—CRT oscilloscope

EEV CANADA LTD. (m)—C-133
EEV INC. (m)—C-133
LEADER INSTRUMENTS CORP. (m)—C-142
RICHARDSON ELECTRONICS LTD. (m & d)—C-152
SEI ELECTRONICS (d)—C-154
SEL-TRONICS INC. (d)—C-154
TEKTRONIX INC. (m)—C-157

0760-1540
—receiver

EEV CANADA LTD. (m)—C-133
EEV INC. (m)—C-133
RICHARDSON ELECTRONICS LTD. (m & d)—C-152

0760-1560
—rectifier

EEV CANADA LTD. (m)—C-133
EEV INC. (m)—C-133
PHILIPS COMPONENTS (m)—C-149
RICHARDSON ELECTRONICS LTD. (m & d)—C-152

0760-1580
—solid state replacement

EEV CANADA LTD. (m)—C-133
EEV INC. (m)—C-133
RICHARDSON ELECTRONICS LTD. (m & d)—C-152

0760-1600
—transmitter

BCS (d & r)—C-125
EEV CANADA LTD. (m)—C-133
EEV INC. (m)—C-133
ITT ELECTRON TECHNOLOGY DIVISION (m)—C-140
RICHARDSON ELECTRONICS LTD. (m & d)—C-152
SEI ELECTRONICS (d)—C-154
SHAROUBIM INTERNATIONAL GROUP INC. (d)—C-154

0760-1620
—transmitter—am/fm

EEV CANADA LTD. (m)—C-133
EEV INC. (m)—C-133
PHILIPS COMPONENTS (m)—C-149
RICHARDSON ELECTRONICS LTD. (m & d)—C-152
SEI ELECTRONICS (d)—C-154

0760-1640
—transmitter—klystron

CECO COMMUNICATIONS INC. (d)—C-128
EEV CANADA LTD. (m)—C-133
EEV INC. (m)—C-133
ITT ELECTRON TECHNOLOGY DIVISION (m)—C-140
KELTEC FLORIDA INC. (m)—C-141
PHILIPS COMPONENTS (m)—C-149
PHILIPS COMPONENTS DISCRETE PRODUCTS DIV. (m)—C-149
RICHARDSON ELECTRONICS LTD. (m & d)—C-152
SEI ELECTRONICS (d)—C-154

0760-1660
—transmitter—VHF

EEV CANADA LTD. (m)—C-133
PHILIPS COMPONENTS (m)—C-149
RICHARDSON ELECTRONICS LTD. (m & d)—C-152
SEI ELECTRONICS (d)—C-154

0760-1680
—video camera pickup

BCS (d & r)—C-125
EEV CANADA LTD. (m)—C-133
EEV INC. (m)—C-133
HARRIS ALLIED BROADCAST EQUIPMENT (d)—C-137
PHILIPS COMPONENTS (m)—C-149
RICHARDSON ELECTRONICS LTD. (d)—C-152
SEI ELECTRONICS (d)—C-154

0760-1700
Uniforms

TECHNI-TOOL INC. (d)—C-157

0770
VIDEO EQUIPMENT & SUPPLIES

0770-0020
Ad Insertion Equipment

ALAMAR ELECTRONICS USA INC. (m)—C-121
ARVIS CORP. INC. (m & d & r)—C-124

STUDIO EQUIPMENT & SUPPLIES—0700

CHANNELMATIC INC. (m)—C-129

JERRY CONN ASSOCIATES INC.

(d)—C-130

dB COMMUNICATIONS INC. (d & r)—C-131

GODWIN COMMUNICATIONS (d)—C-136

HOLZBERG INC. (d)—C-138

INFO/SOFT (m)—C-139

LAKART LIMITED (d)—C-141

LINES VIDEO SYSTEMS (d)—C-143

MATCO CONTROL PRODUCTS (m)—C-144

MPCS VIDEO INDUSTRIES INC. (d)—C-146

ODETICS INC. (m)—C-148

PEIRCE-PHELPS INC. (d)—C-149

T. R. PITTS CO. (m)—C-150

QUANTA CORP. (m)—C-151

RF TECHNOLOGIES (m & d)—C-152

H. A. SOLUTEC LTD. (m)—C-155

SPECTRUM (d)—C-155

TELECOMMUNICATION PRODUCTS CORP.

(m)—C-157

TELE-ENGINEERING CORP. (m)—C-157

TEXSCAN CORP. (m)—C-158

VAUGHN COMMUNICATIONS GROUP (d &

r)—C-161

VIDEO DATA SYSTEMS (m)—C-161

VIDEOMEDIA (m)—C-161

0770-0040

—cartridge

ALAMAR ELECTRONICS USA INC.

(m)—C-121

ODETICS INC. (m)—C-148

RF TECHNOLOGIES (m & d)—C-152

0770-0060

—tone sensors

ALAMAR ELECTRONICS USA INC.

(m)—C-121

CHANNELMATIC INC. (m)—C-129

JERRY CONN ASSOCIATES INC.

(d)—C-130

dB COMMUNICATIONS INC. (d & r)—C-131

RF TECHNOLOGIES (d)—C-152

0770-0080

Amplifiers

BRYSTONVERMONT LTD. (m)—C-126

BSM BROADCAST SYSTEMS INC. (m &

d)—C-126

CCTV CORP. (m)—C-128

CENTER VIDEO INDUSTRIAL CO. INC.

(d)—C-128

CENTRAL DYNAMICS LTD. (m & r)—C-128

CHANNEL MASTER (m)—C-128

CHANNELMATIC INC. (m)—C-129

COLORMAX ELECTRONIC CORP.

(d)—C-130

COMPREHENSIVE VIDEO SUPPLY CORP.

(d)—C-130

CROWN INTERNATIONAL INC. (m)—C-131

DYNAIR ELECTRONICS INC. (m)—C-133

DYNAMIC TECHNOLOGY LTD. (m)—C-133

ESE (m)—C-134

FM SYSTEMS INC. (m & d)—C-135

G. C. ELECTRONICS CO. (m)—C-136

THE GRASS VALLEY GROUP INC.

(m)—C-137

HARRIS FARINON (m & r)—C-137

HEWLETT-PACKARD CO. (m)—C-138

IMAGE VIDEO LTD. (m)—C-139

IMMAD BROADCAST SERVICES (r)—C-139

INTERNATIONAL NUCLEAR CORP.

(m)—C-139

JVC PROFESSIONAL PRODUCTS CO. (m &

d)—C-140

LANDY ASSOCIATES INC. (d)—C-141

LENCO INC. (m)—C-142

LINES VIDEO SYSTEMS (d)—C-143

MOBILE-CAM PRODUCTS (m)—C-146

MATCO CONTROL PRODUCTS (m)—C-144

MPCS VIDEO INDUSTRIES INC. (d)—C-146

OMICRON VIDEO (m)—C-148

PESA AMERICA INC. (m)—C-149

SHINTRON CO. INC. (m)—C-154

H. A. SOLUTEC LTD. (m)—C-155

TAPE-ATHON CORP. (m)—C-157

TELE-MEASUREMENTS INC. (d)—C-157

TELEMET (m)—C-157

UTAH SCIENTIFIC INC. (m)—C-160

VAUGHN COMMUNICATIONS GROUP (d &

r)—C-161

VGX INC. (m)—C-161

VIDEO ACCESSORY CORP. (m)—C-161

0770-0100

—distribution

BEAVERONICS INC. (d)—C-125

BLONDER-TONGUE LABORATORIES INC.

(m)—C-126

BROADCAST MICROWAVE SERVICES INC.

(m)—C-126

BSM BROADCAST SYSTEMS INC. (m &

d)—C-126

CCTV CORP. (m)—C-128

CENTRAL DYNAMICS LTD. (m & r)—C-128

CHANNELMATIC INC. (m)—C-129

COHU INC. (m & r)—C-130

COLORMAX ELECTRONIC CORP.

(d)—C-130

COMMUNICATIONS SYSTEMS GROUP (d &

r)—C-130

COMPREHENSIVE VIDEO SUPPLY CORP.

(d)—C-130

DI-TECH INC. (m)—C-132

DYNAIR ELECTRONICS INC. (m)—C-133

DYNAMIC TECHNOLOGY LTD. (m)—C-133

ESE (m)—C-134

FOR-A CORPORATION OF AMERICA

(m)—C-135

IMAGE VIDEO LTD. (m)—C-139

JVC PROFESSIONAL PRODUCTS CO. (m &

d)—C-140

LAIRD TELEMEDIA INC. (m)—C-141

LEITCH VIDEO OF AMERICA INC.

(m)—C-142

LENCO INC. (m)—C-142

MATCO CONTROL PRODUCTS (m)—C-144

MOBILE-CAM PRODUCTS (m)—C-146

OMICRON VIDEO (m)—C-148

PANASONIC BROADCAST SYSTEMS CO.

(m)—C-149

PESA AMERICA INC. (m)—C-149

QSI SYSTEMS INC. (m)—C-151

RMS ELECTRONICS INC./CATV DIV.

(m)—C-152

RMT ENGINEERING INC. (d & r)—C-152

SHINTRON CO. INC. (m)—C-154

SIGMA ELECTRONICS INC. (m)—C-154

TELEMET (m)—C-157

UTAH SCIENTIFIC INC. (m)—C-160

VERSATECH INDUSTRIES INC. (m)—C-161

VGX INC. (m)—C-161

VICON INDUSTRIES INC. (m)—C-161

VIDEO ACCESSORY CORP. (m)—C-161

VIDEOTEK INC. (m)—C-162

0770-0120

—isolation

BSM BROADCAST SYSTEMS INC. (m &

d)—C-126

CABLE-LOCK CONNECTORS LTD.

(m)—C-127

COLORMAX ELECTRONIC CORP.

(d)—C-130

DYNAIR ELECTRONICS INC. (m)—C-133

SHINTRON CO. INC. (m)—C-154

VIDEO ACCESSORY CORP. (m)—C-161

0770-0140

—preamplifiers

BLONDER-TONGUE LABORATORIES INC.

(m)—C-126

BRYSTONVERMONT LTD. (m)—C-126

BSM BROADCAST SYSTEMS INC. (m &

d)—C-126

COLORMAX ELECTRONIC CORP.

(d)—C-130

CROWN INTERNATIONAL INC. (m)—C-131

HARRIS FARINON (m & r)—C-137

0770-0160

—proc

CENTRAL DYNAMICS LTD. (m & r)—C-128

LAIRD TELEMEDIA INC. (m)—C-141

LEITCH VIDEO OF AMERICA INC.

(m)—C-142

LENCO INC. (m)—C-142

QSI SYSTEMS INC. (m)—C-151

SHINTRON CO. INC. (m)—C-154

SIGMA ELECTRONICS INC. (m)—C-154

0770-0200

—pulse

BSM BROADCAST SYSTEMS INC. (m &

d)—C-126

CCTV CORP. (m)—C-128

CENTRAL DYNAMICS LTD. (m & r)—C-128

DYNAIR ELECTRONICS INC. (m)—C-133

DYNAMIC TECHNOLOGY LTD. (m)—C-133

LEITCH VIDEO OF AMERICA INC.

(m)—C-142

LENCO INC. (m)—C-142

OMICRON VIDEO (m)—C-148

PESA AMERICA INC. (m)—C-149

SHINTRON CO. INC. (m)—C-154

SIGMA ELECTRONICS INC. (m)—C-154

TELEMET (m)—C-157

VIDEO ACCESSORY CORP. (m)—C-161

VIDEOTEK INC. (m)—C-162

0770-0220

—stabilizing

BSM BROADCAST SYSTEMS INC. (m &

d)—C-126

DYNAIR ELECTRONICS INC. (m)—C-133

LEITCH VIDEO OF AMERICA INC.

(m)—C-142

SIGMA ELECTRONICS INC. (m)—C-154

0770-0240

—subcarrier

BSM BROADCAST SYSTEMS INC. (m &

d)—C-126

DYNAIR ELECTRONICS INC. (m)—C-133

FM SYSTEMS INC. (m & d)—C-135

LEITCH VIDEO OF AMERICA INC.

(m)—C-142

OMICRON VIDEO (m)—C-148

PESA AMERICA INC. (m)—C-149

SIGMA ELECTRONICS INC. (m)—C-154

VIDEO ACCESSORY CORP. (m)—C-161

VIDEOTEK INC. (m)—C-162

0770-0260

—sweep

DYNAIR ELECTRONICS INC. (m)—C-133

0770-0280

—video

BCS (d & r)—C-125

BEAVERONICS INC. (d)—C-125

BLONDER-TONGUE LABORATORIES INC.

(m)—C-126

BSM BROADCAST SYSTEMS INC. (m &

d)—C-126

CCTV CORP. (m)—C-128

CECO COMMUNICATIONS INC. (d)—C-128

CENTRAL DYNAMICS LTD. (m & r)—C-128

CHANNELMATIC INC. (m)—C-129

COMPREHENSIVE VIDEO SUPPLY CORP.

(d)—C-130

DI-TECH INC. (m)—C-132

DYNAIR ELECTRONICS INC. (m)—C-133

DYNAMIC TECHNOLOGY LTD. (m)—C-133

LEITCH VIDEO OF AMERICA INC.

(m)—C-142

LENCO INC. (m)—C-142

OMICRON VIDEO (m)—C-148

PANASONIC BROADCAST SYSTEMS CO.

(m)—C-149

PESA AMERICA INC. (m)—C-149

Q-BIT CORP. (m)—C-151

SATELLITE SYSTEMS OF BREVARD

(r)—C-153

SHINTRON CO. INC. (m)—C-154

UTAH SCIENTIFIC INC. (m)—C-160

VGX INC. (m)—C-161

VICON INDUSTRIES INC. (m)—C-161

VIDEO ACCESSORY CORP. (m)—C-161

VIDEOMEDIA (m)—C-161

VIDEOTEK INC. (m)—C-162

0770-0300

—zero study delay

BROADCAST VIDEO SYSTEMS LTD.

(m)—C-126

TELEVISION EQUIPMENT ASSOCIATES

INC. (m)—C-158

0770-0320

Automation Controls & Systems

ALAMAR ELECTRONICS USA INC.

(m)—C-121

CHANNELMATIC INC. (m)—C-129

COMPREHENSIVE VIDEO SUPPLY CORP.

(d)—C-130

dB COMMUNICATIONS INC. (d)—C-131

GODWIN COMMUNICATIONS (d)—C-136

HOLZBERG INC. (d)—C-138

IMAGE VIDEO LTD. (m)—C-139

IMMAD BROADCAST SERVICES (r)—C-139

INTERACTIVE MOTION CONTROL

(m)—C-139

LAKART LIMITED (d)—C-141

LINES VIDEO SYSTEMS (d)—C-143

MATCO CONTROL PRODUCTS (m)—C-144

MERLIN ENGINEERING WORKS

(m)—C-144

NEXUS DISPLAY SYSTEMS CORP. (m &

d)—C-147

ODETICS INC. (m)—C-148

PEIRCE-PHELPS INC. (d)—C-149

PHOTOGRAPHIC EQUIPMENT SERVICE

INC. (m)—C-149

PORTAC INC. (m)—C-150

PANASONIC BROADCAST SYSTEMS CO. (m)—C-149
 PANASONIC COMMUNICATIONS & SYSTEMS CO. (m)—C-149
 H. A. SOLUTECH LTD. (m)—C-155
 SONY COMMUNICATIONS PRODUCTS CO. (m)—C-155
 VIDEO MEDIA (m)—C-161

0770-0360

—master controls, custom

ALAMAR ELECTRONICS USA INC. (m)—C-121
 BSM BROADCAST SYSTEMS INC. (m & d)—C-126
 CHANNELMATIC INC. (m)—C-129
 GRAY ENGINEERING LABORATORIES INC. (m)—C-137
 IMAGE VIDEO LTD. (m)—C-139
 PANASONIC COMMUNICATIONS & SYSTEMS CO. (m)—C-149
 UTAH SCIENTIFIC INC. (m)—C-160

0770-0380

—program controls

ALAMAR ELECTRONICS USA INC. (m)—C-121
 CHANNELMATIC INC. (m)—C-129
 ODETHICS INC. (m)—C-148
 PANASONIC COMMUNICATIONS & SYSTEMS CO. (m)—C-149
 VAUGHN COMMUNICATIONS GROUP (d & r)—C-161
 VIDEO DATA SYSTEMS (m)—C-161

0770-0400

—reel-to-reel controllers

ALAMAR ELECTRONICS USA INC. (m)—C-121
 TAPE-ATHON CORP. (m)—C-157

0770-0420**Automation Equipment**

ALAMAR ELECTRONICS USA INC. (m)—C-121
 CHANNELMATIC INC. (m)—C-129
 COMPREHENSIVE VIDEO SUPPLY CORP. (d)—C-130
 dB COMMUNICATIONS INC. (d)—C-131
 GODWIN COMMUNICATIONS (d)—C-136
 IMAGE VIDEO LTD. (m)—C-139
 IMMAD BROADCAST SERVICES (r)—C-139
 LINES VIDEO SYSTEMS (d)—C-143
 MATCO CONTROL PRODUCTS (m)—C-144
 MERLIN ENGINEERING WORKS (m)—C-144
 ODETHICS INC. (m)—C-148
 PHOTOGRAPHIC EQUIPMENT SERVICE INC. (m)—C-149
 PORTAC INC. (m)—C-150
 QUANTA CORP. (m)—C-151
 H. A. SOLUTECH LTD. (m)—C-155
 TELECOMMUNICATION PRODUCTS CORP. (m)—C-157
 TELE-ENGINEERING CORP. (m)—C-157
 TELEMETRICS INC. (m)—C-157
 UTAH SCIENTIFIC INC. (m)—C-160
 VIDEO DATA SYSTEMS (m)—C-161
 VIDEO MEDIA (m)—C-161

0770-0440**Cameras & Accessories**

ADWAR VIDEO CORP. (d & r)—C-120
 THE CAMERA MART INC. (d)—C-127
 CCTV CORP. (m)—C-128
 CECO COMMUNICATIONS INC. (d)—C-128

CEI TECHNOLOGY (d & r)—C-128
 CENTER VIDEO INDUSTRIAL CO. INC. (d & r)—C-128
 CINEMA PRODUCTS CORP. (d)—C-129
 COHU INC. (m & r)—C-130
 COMMUNICATIONS SYSTEMS GROUP (d & r)—C-130
 dB COMMUNICATIONS INC. (d & r)—C-131
 DISCOUNT VIDEO WAREHOUSE (d)—C-132
 FIRST CAMERA VIDEO (d)—C-135
 HITACHI DENSHI AMERICA LTD. (m)—C-138
 HOLZBERG INC. (d)—C-138
 JAVELIN ELECTRONICS (m)—C-140
 JVC PROFESSIONAL PRODUCTS CO. (m & d)—C-140
 LANDY ASSOCIATES INC. (d)—C-141
 LINES VIDEO SYSTEMS (d)—C-143
 MPSC VIDEO INDUSTRIES INC. (d & r)—C-146
 NALPAK VIDEO SALES INC. (m)—C-147
 PEIRCE-PHELPS INC. (d)—C-149
 PHOTO-SONICS INC. (m & d)—C-149
 PICO PRODUCTS INC. (m)—C-149
 QSI SYSTEMS INC. (d)—C-151
 QUALITY VIDEO SUPPLY CORP. (d)—C-151
 TELE-MEASUREMENTS INC. (d)—C-157
 TELEMETRICS INC. (d)—C-157
 TELEVIDEO SAN DIEGO (m)—C-158
 THOMSON BROADCAST INC. (m)—C-158
 THOMSON VIDEO EQUIPMENT (m)—C-159
 VAUGHN COMMUNICATIONS GROUP (d & r)—C-161

0770-0460

—cameras

ADWAR VIDEO CORP. (d)—C-120
 AMPEX CORP. (m)—C-122
 CCTV CORP. (m)—C-128
 CECO COMMUNICATIONS INC. (d)—C-128
 CINEMA PRODUCTS CORP. (d)—C-129
 COHU INC. (m & r)—C-130
 DAGE-MTI INC. (m)—C-131
 dB COMMUNICATIONS INC. (d & r)—C-131
 EEV CANADA LTD. (m)—C-133
 EEV INC. (m)—C-133
 HITACHI DENSHI AMERICA LTD. (m)—C-138
 IKEGAMI ELECTRONICS (U.S.A.) INC. (m)—C-138
 JAVELIN ELECTRONICS (m)—C-140
 JVC PROFESSIONAL PRODUCTS CO. (m & d)—C-140
 MIDWEST COMMUNICATIONS CORP. (d)—C-145
 NEC AMERICA INC. (m)—C-147
 PHOTO-SONICS INC. (m & d)—C-149
 PICO PRODUCTS INC. (m)—C-149
 QSI SYSTEMS INC. (d)—C-151
 THOMSON BROADCAST INC. (m)—C-158
 THOMSON VIDEO EQUIPMENT (m)—C-159
 VICON INDUSTRIES INC. (m)—C-161

0770-0480

—cameras—b & w

CCTV CORP. (m)—C-128
 CEI TECHNOLOGY (m & d)—C-128
 COHU INC. (m & r)—C-130
 DAGE-MTI INC. (m)—C-131
 dB COMMUNICATIONS INC. (d & r)—C-131
 EEV CANADA LTD. (m)—C-133
 EEV INC. (m)—C-133
 FUSION ELECTRONICS INC. (d)—C-135
 HITACHI DENSHI AMERICA LTD. (m)—C-138
 IKEGAMI ELECTRONICS (U.S.A.) INC. (m)—C-138
 JAVELIN ELECTRONICS (m)—C-140
 JVC PROFESSIONAL PRODUCTS CO. (m & d)—C-140
 PHOTO-SONICS INC. (m & d)—C-149

PICO PRODUCTS INC. (m)—C-149
 QSI SYSTEMS INC. (d)—C-151
 TELEDYNE CAMERA SYSTEMS (m)—C-157
 TELESCRIPT INC. (d)—C-157
 VICON INDUSTRIES INC. (m)—C-161

0770-0500

—cameras—camera/recorder combination

ADWAR VIDEO CORP. (d)—C-120
 AMPEX CORP. (m)—C-122
 CECO COMMUNICATIONS INC. (d)—C-128
 CEI TECHNOLOGY (m & d)—C-128
 dB COMMUNICATIONS INC. (d & r)—C-131
 DISCOUNT VIDEO WAREHOUSE (d)—C-132
 HITACHI DENSHI AMERICA LTD. (m)—C-138
 IKEGAMI ELECTRONICS (U.S.A.) INC. (m)—C-138
 NEC AMERICA INC. (m)—C-147
 PANASONIC BROADCAST SYSTEMS CO. (m)—C-149
 SHARP ELECTRONICS CORP. (m)—C-154
 SONY COMMUNICATIONS PRODUCTS CO. (m)—C-155
 TELEVIDEO SAN DIEGO (m)—C-158
 THOMSON BROADCAST INC. (m)—C-158
 THOMSON VIDEO EQUIPMENT (m)—C-159

0770-0520

—cameras—CCD

ADWAR VIDEO CORP. (d)—C-120
 AMPEX CORP. (m)—C-122
 BCS (d & r)—C-125
 CCTV CORP. (m)—C-128
 CEI TECHNOLOGY (m & d)—C-128
 COHU INC. (m & r)—C-130
 DAGE-MTI INC. (m)—C-131
 dB COMMUNICATIONS INC. (d & r)—C-131
 DISCOUNT VIDEO WAREHOUSE (d)—C-132
 EEV CANADA LTD. (m)—C-133
 EEV INC. (m)—C-133
 FUSION ELECTRONICS INC. (d)—C-135
 HITACHI DENSHI AMERICA LTD. (m)—C-138
 IKEGAMI ELECTRONICS (U.S.A.) INC. (m)—C-138
 JAVELIN ELECTRONICS (m)—C-140
 JVC PROFESSIONAL PRODUCTS CO. (m & d)—C-140
 NEC AMERICA INC. (m)—C-147
 NEUMADE PRODUCTS CORP. (m)—C-147
 PANASONIC BROADCAST SYSTEMS CO. (m)—C-149
 PHILIPS COMPONENTS (m)—C-149
 PHILIPS COMPONENTS DISCRETE PRODUCTS DIV. (m)—C-149
 QSI SYSTEMS INC. (d)—C-151
 SONY COMMUNICATIONS PRODUCTS CO. (m)—C-155
 TELEDYNE CAMERA SYSTEMS (m)—C-157
 TELEMETRICS INC. (d)—C-157
 THOMSON VIDEO EQUIPMENT (m)—C-159
 VICON INDUSTRIES INC. (m)—C-161
 WORLD VIDEO INC. (m)—C-164

0770-0540

—cameras—CCTV

ADWAR VIDEO CORP. (d)—C-120
 CCTV CORP. (m)—C-128
 CECO COMMUNICATIONS INC. (d)—C-128
 COHU INC. (m & r)—C-130
 DAGE-MTI INC. (m)—C-131
 DIAMOND ELECTRONICS INC. (m & d)—C-132
 FUSION ELECTRONICS INC. (d)—C-135
 HITACHI DENSHI AMERICA LTD. (m)—C-138
 IKEGAMI ELECTRONICS (U.S.A.) INC. (m)—C-138

JAVELIN ELECTRONICS (m)—C-140
 JVC PROFESSIONAL PRODUCTS CO. (m & d)—C-140
 PHILIPS COMPONENTS (m)—C-149
 PICO PRODUCTS INC. (m)—C-149
 QSI SYSTEMS INC. (d)—C-151
 RICHARDSON ELECTRONICS LTD. (d)—C-152
 SHAROUBIM INTERNATIONAL GROUP INC. (d)—C-154
 THOMSON VIDEO EQUIPMENT (m)—C-159
 VICON INDUSTRIES INC. (m)—C-161

0770-0560

—cameras—cine

CENTURY PRECISION OPTICS (d)—C-128
 CINEMA PRODUCTS CORP. (m)—C-129
 IKEGAMI ELECTRONICS (U.S.A.) INC. (m)—C-138

0770-0580

—cameras—color

ADWAR VIDEO CORP. (d)—C-120
 CEI TECHNOLOGY (d & r)—C-128
 CINEMA PRODUCTS CORP. (d)—C-129
 COHU INC. (m & r)—C-130
 dB COMMUNICATIONS INC. (d & r)—C-131
 HITACHI DENSHI AMERICA LTD. (m)—C-138
 IKEGAMI ELECTRONICS (U.S.A.) INC. (m)—C-138
 JAVELIN ELECTRONICS (m)—C-140
 JVC PROFESSIONAL PRODUCTS CO. (m & d)—C-140
 NEC AMERICA INC. (m)—C-147
 PANASONIC BROADCAST SYSTEMS CO. (m)—C-149
 SONY COMMUNICATIONS PRODUCTS CO. (m)—C-155
 TELEDYNE CAMERA SYSTEMS (m)—C-157
 THOMSON BROADCAST INC. (m)—C-158
 THOMSON VIDEO EQUIPMENT (m)—C-159
 VICON INDUSTRIES INC. (m)—C-161
 WORLD VIDEO INC. (m)—C-164

0770-0600

—cameras—ENG, EFP (16mm tubes)

ADWAR VIDEO CORP. (d)—C-120
 AMPEX CORP. (m)—C-122
 HITACHI DENSHI AMERICA LTD. (m)—C-138
 IKEGAMI ELECTRONICS (U.S.A.) INC. (m)—C-138
 JVC PROFESSIONAL PRODUCTS CO. (m & d)—C-140
 PANASONIC BROADCAST SYSTEMS CO. (m)—C-149
 SEI ELECTRONICS (d)—C-154
 SONY COMMUNICATIONS PRODUCTS CO. (m)—C-155
 THOMSON BROADCAST INC. (m)—C-158
 THOMSON VIDEO EQUIPMENT (m)—C-159

0770-0620

—cameras—field

HITACHI DENSHI AMERICA LTD. (m)—C-138
 IKEGAMI ELECTRONICS (U.S.A.) INC. (m)—C-138
 JVC PROFESSIONAL PRODUCTS CO. (m & d)—C-140
 SONY COMMUNICATIONS PRODUCTS CO. (m)—C-155
 THOMSON BROADCAST INC. (m)—C-158

0770-0640

—cameras—field (25mm tubes)

FUSION ELECTRONICS INC. (d)—C-135

STUDIO EQUIPMENT & SUPPLIES—0700

HITACHI DENSHI AMERICA LTD.
(m)—C-138
IKEGAMI ELECTRONICS (U.S.A.) INC.
(m)—C-138
JVC PROFESSIONAL PRODUCTS CO. (m & d)—C-140
SEI ELECTRONICS (d)—C-154
THOMSON BROADCAST INC. (m)—C-158

0770-0660 —cameras—film chain

HITACHI DENSHI AMERICA LTD.
(m)—C-138
IKEGAMI ELECTRONICS (U.S.A.) INC.
(m)—C-138
MOVIOLA/J & R FILM CO. INC.
(m)—C-146

0770-0680 —cameras—handheld

HITACHI DENSHI AMERICA LTD.
(m)—C-138
IKEGAMI ELECTRONICS (U.S.A.) INC.
(m)—C-138
JVC PROFESSIONAL PRODUCTS CO. (m & d)—C-140
SONY COMMUNICATIONS PRODUCTS CO.
(m)—C-155
THOMSON BROADCAST INC. (m)—C-158

0770-0700 —cameras—lightweight (13mm tubes)

HITACHI DENSHI AMERICA LTD.
(m)—C-138
IKEGAMI ELECTRONICS (U.S.A.) INC.
(m)—C-138
JVC PROFESSIONAL PRODUCTS CO. (m & d)—C-140
THOMSON BROADCAST INC. (m)—C-158
THOMSON VIDEO EQUIPMENT (m)—C-159

0770-0720 —cameras—portable

HITACHI DENSHI AMERICA LTD.
(m)—C-138
IKEGAMI ELECTRONICS (U.S.A.) INC.
(m)—C-138
JVC PROFESSIONAL PRODUCTS CO. (m & d)—C-140
ROSCOR CORP. (d & r)—C-152
SONY COMMUNICATIONS PRODUCTS CO.
(m)—C-155
THOMSON BROADCAST INC. (m)—C-158
THOMSON VIDEO EQUIPMENT (m)—C-159
VICON INDUSTRIES INC. (m)—C-161

0770-0740 —cameras—portable color

AMPEX CORP. (m)—C-122
CINEMA PRODUCTS CORP. (d)—C-129
HITACHI DENSHI AMERICA LTD.
(m)—C-138
IKEGAMI ELECTRONICS (U.S.A.) INC.
(m)—C-138
JVC PROFESSIONAL PRODUCTS CO. (m & d)—C-140
ROSCOR CORP. (d & r)—C-152
SONY COMMUNICATIONS PRODUCTS CO.
(m)—C-155
THOMSON BROADCAST INC. (m)—C-158
THOMSON VIDEO EQUIPMENT (m)—C-159
VICON INDUSTRIES INC. (m)—C-161

0770-0760 —cameras—portable monochrome

CCTV CORP. (m)—C-128
VICON INDUSTRIES INC. (m)—C-161

0770-0780 —cameras—single-tube

CECO COMMUNICATIONS INC. (d)—C-128
CEI TECHNOLOGY (d & r)—C-128
DAGE-MTI INC. (m)—C-131
HITACHI DENSHI AMERICA LTD.
(m)—C-138
IKEGAMI ELECTRONICS (U.S.A.) INC.
(m)—C-138
ROSCOR CORP. (d & r)—C-152
SONY COMMUNICATIONS PRODUCTS CO.
(m)—C-155

0770-0800 —cameras—solid state

CCTV CORP. (m)—C-128
CECO COMMUNICATIONS INC. (d)—C-128
COHU INC. (m & r)—C-130
DAGE-MTI INC. (m)—C-131
FM SYSTEMS INC. (m & d)—C-135
HITACHI DENSHI AMERICA LTD.
(m)—C-138
IKEGAMI ELECTRONICS (U.S.A.) INC.
(m)—C-138
JVC PROFESSIONAL PRODUCTS CO. (m & d)—C-140
PANASONIC BROADCAST SYSTEMS CO.
(m)—C-149
PHILIPS COMPONENTS (m)—C-149
ROSCOR CORP. (d & r)—C-152
TELEDYNE CAMERA SYSTEMS (m)—C-157
VICON INDUSTRIES INC. (m)—C-161

0770-0820 —cameras—studio

HITACHI DENSHI AMERICA LTD.
(m)—C-138
IKEGAMI ELECTRONICS (U.S.A.) INC.
(m)—C-138
JVC PROFESSIONAL PRODUCTS CO. (m & d)—C-140
NEC AMERICA INC. (m)—C-147
ROSCOR CORP. (d & r)—C-152
SONY COMMUNICATIONS PRODUCTS CO.
(m)—C-155
THOMSON BROADCAST INC. (m)—C-158
THOMSON VIDEO EQUIPMENT (m)—C-159

0770-0840 —cameras—studio color

HITACHI DENSHI AMERICA LTD.
(m)—C-138
IKEGAMI ELECTRONICS (U.S.A.) INC.
(m)—C-138
JVC PROFESSIONAL PRODUCTS CO. (m & d)—C-140
NEC AMERICA INC. (m)—C-147
ROSCOR CORP. (d & r)—C-152
SONY COMMUNICATIONS PRODUCTS CO.
(m)—C-155
THOMSON BROADCAST INC. (m)—C-158
THOMSON VIDEO EQUIPMENT (m)—C-159

0770-0860 —cameras—studio monochrome

ROSCOR CORP. (d & r)—C-152

0770-0880
—components
ALLIED ELECTRONICS (d)—C-121

BCS (d & r)—C-125
EEV CANADA LTD. (m)—C-133
EEV INC. (m)—C-133
ITERA/BELMOOR (d)—C-139
RICHARDSON ELECTRONICS LTD.
(d)—C-152

0770-0900 —camera components—filters

CENTURY PRECISION OPTICS (d)—C-128
CINEMILLS CORP. (d)—C-129
SCHNEIDER CORP. OF AMERICA (m & d & r)—C-153
TIFFEN MANUFACTURING CORP.
(m)—C-159

0770-0920 —camera components—lenses

ANGENIEUX CORP. OF AMERICA (m & r)—C-123
CANON U.S.A. INC. (m)—C-127
CCTV CORP. (m)—C-128
CECO COMMUNICATIONS INC. (d)—C-128
CENTURY PRECISION OPTICS (m & d & r)—C-128
CINEMA PRODUCTS CORP. (m & d)—C-129
COMMUNICATIONS SYSTEMS GROUP (d & r)—C-130
FUSION ELECTRONICS INC. (d)—C-135
HITACHI DENSHI AMERICA LTD.
(m)—C-138
SCHNEIDER CORP. OF AMERICA (m & d & r)—C-153
SCHWEM TECHNOLOGY (m)—C-153
THOMSON BROADCAST INC. (m)—C-158
VICON INDUSTRIES INC. (m)—C-161

0770-0940 —camera components—lens extenders

ANGENIEUX CORP. OF AMERICA (m & r)—C-123
CANON U.S.A. INC. (m)—C-127
CCTV CORP. (m)—C-128
CENTURY PRECISION OPTICS (m & d & r)—C-128
COHU INC. (m & r)—C-130
FUJINON INC. (m)—C-135
FUSION ELECTRONICS INC. (d)—C-135
SCHNEIDER CORP. OF AMERICA (m & d & r)—C-153
VICON INDUSTRIES INC. (m)—C-161

0770-0960 —camera components—pickup tubes

CCTV CORP. (m)—C-128
CECO COMMUNICATIONS INC. (d)—C-128
EEV CANADA LTD. (m)—C-133
EEV INC. (m)—C-133
FUSION ELECTRONICS INC. (d)—C-135
HITACHI DENSHI AMERICA LTD.
(m)—C-138
PHILIPS COMPONENTS (m)—C-149
PHILIPS COMPONENTS DISCRETE PRODUCTS DIV. (m)—C-149
RICHARDSON ELECTRONICS LTD.
(d)—C-152
SHAROUBIM INTERNATIONAL GROUP INC.
(d)—C-154

0770-0980 —camera components—stand alone microprocessor CCUs

BCS (d & r)—C-125
TELEMETRICS INC. (m)—C-157
VICON INDUSTRIES INC. (m)—C-161

0770-1000 —lenses & accessories

ADWAR VIDEO CORP. (d)—C-120
ANGENIEUX CORP. OF AMERICA (m & r)—C-123
CANON U.S.A. INC. (m)—C-127
CCTV CORP. (m)—C-128
CECO COMMUNICATIONS INC. (d)—C-128
CENTER VIDEO INDUSTRIAL CO. INC.
(d)—C-128
CENTURY PRECISION OPTICS (m & d & r)—C-128
CINEMA PRODUCTS CORP. (m & d)—C-129
COMMUNICATION MARKETING & CONSULTING LTD. (m)—C-130
FUJINON INC. (m)—C-135
FUSION ELECTRONICS INC. (d)—C-135
HITACHI DENSHI AMERICA LTD.
(m)—C-138
JAVELIN ELECTRONICS (m)—C-140
LINES VIDEO SYSTEMS (d)—C-143
MIDWEST COMMUNICATIONS CORP.
(d)—C-145
QSI SYSTEMS INC. (d)—C-151
SCHNEIDER CORP. OF AMERICA (m & d & r)—C-153
SCHWEM TECHNOLOGY (m)—C-153
TAMRON INDUSTRIES INC. (m)—C-156
THOMSON BROADCAST INC. (m)—C-158
TIFFEN MANUFACTURING CORP.
(m)—C-159
VICON INDUSTRIES INC. (m)—C-161

0770-1020 —lenses & accessories—cable (for remote control)

ADAPT COMMUNICATION SUPPLY CO. INC. (d)—C-120
BELDEN ELECTRONIC WIRE & CABLE (m)—C-125
CROUSE-HINDS (m)—C-127
CCTV CORP. (m)—C-128
CECO COMMUNICATIONS INC. (d)—C-128
COLORMAX ELECTRONIC CORP.
(d)—C-130
COMPREHENSIVE VIDEO SUPPLY CORP.
(d)—C-130
GILBERT ENGINEERING CO. INC.
(m)—C-136
HITACHI DENSHI AMERICA LTD.
(m)—C-138
ITERA/BELMOOR (m)—C-139
WIREWORKS CORP. (m)—C-164

0770-1040 —lenses & accessories—connectors

ADAPT COMMUNICATION SUPPLY CO. INC. (d)—C-120
ALLIED ELECTRONICS (d)—C-121
CROUSE-HINDS (m)—C-127
CCTV CORP. (m)—C-128
CECO COMMUNICATIONS INC. (d)—C-128
COMPREHENSIVE VIDEO SUPPLY CORP.
(d)—C-130
FUJINON INC. (m)—C-135
GILBERT ENGINEERING CO. INC.
(m)—C-136
ITERA/BELMOOR (m)—C-139
ITT CANNON (m)—C-140
LEMO USA INC. (m & d)—C-142
LRC/VITEK ELECTRONICS (m)—C-143
PANASONIC COMMUNICATIONS & SYSTEMS CO. (m)—C-149

0770-1060 —lenses & accessories—lenses

ANGENIEUX CORP. OF AMERICA (m & r)—C-123
CANON U.S.A. INC. (m)—C-127

CCTV CORP. (m)—C-128
 CECO COMMUNICATIONS INC. (d)—C-128
 CENTURY PRECISION OPTICS (m & d)—C-128
 FUJINON INC. (m)—C-135
 HITACHI DENSHI AMERICA LTD. (m)—C-138
 INTERACTIVE MOTION CONTROL (d)—C-139
 PANASONIC COMMUNICATIONS & SYSTEMS CO. (m)—C-149
 SCHNEIDER CORP. OF AMERICA (m & r)—C-153
 SCHWEM TECHNOLOGY (m)—C-153
 VICON INDUSTRIES INC. (m)—C-161

0770-1080**—lenses & accessories—fixed**

ANGENIEUX CORP. OF AMERICA (m & r)—C-123
 BCS (d & r)—C-125
 CANON U.S.A. INC. (m)—C-127
 CCTV CORP. (m)—C-128
 CENTURY PRECISION OPTICS (m & d)—C-128
 HITACHI DENSHI AMERICA LTD. (m)—C-138
 INTERACTIVE MOTION CONTROL (d)—C-139
 JAVELIN ELECTRONICS (m)—C-140
 SCHNEIDER CORP. OF AMERICA (m & d & r)—C-153
 VICON INDUSTRIES INC. (m)—C-161

0770-1100**—lenses & accessories—projection**

BCS (d & r)—C-125
 CENTURY PRECISION OPTICS (m & d)—C-128
 EEV CANADA LTD. (j)—C-133
 SCHNEIDER CORP. OF AMERICA (m & d & r)—C-153
 TAMRON INDUSTRIES INC. (m)—C-156

0770-1110**—lenses & accessories—pickup tubes**

CCTV CORP. (m)—C-128
 CECO COMMUNICATIONS INC. (d)—C-128
 EEV INC. (m)—C-133
 HITACHI DENSHI AMERICA LTD. (m)—C-138
 JAVELIN ELECTRONICS (d)—C-140
 PHILIPS COMPONENTS (m)—C-149
 RICHARDSON ELECTRONICS LTD. (d)—C-152
 VICON INDUSTRIES INC. (m)—C-161

0770-1120**—lenses & accessories—tubes**

CCTV CORP. (m)—C-128
 CECO COMMUNICATIONS INC. (d)—C-128
 EEV CANADA LTD. (m)—C-133
 EEV INC. (m)—C-133
 FUSION ELECTRONICS INC. (d)—C-135
 HITACHI DENSHI AMERICA LTD. (m)—C-138
 PHILIPS COMPONENTS (m)—C-149
 RICHARDSON ELECTRONICS LTD. (d)—C-152
 VICON INDUSTRIES INC. (m)—C-161

0770-1140**—lenses & accessories—zoom**

ANGENIEUX CORP. OF AMERICA (m & r)—C-123
 CANON U.S.A. INC. (m)—C-127

CCTV CORP. (m)—C-128
 CECO COMMUNICATIONS INC. (d)—C-128
 CENTURY PRECISION OPTICS (d & r)—C-128
 FUJINON INC. (m)—C-135
 HITACHI DENSHI AMERICA LTD. (m)—C-138
 INTERACTIVE MOTION CONTROL (d)—C-139
 JAVELIN ELECTRONICS (m)—C-140
 SCHNEIDER CORP. OF AMERICA (m & d & r)—C-153
 SCHWEM TECHNOLOGY (m)—C-153
 VICON INDUSTRIES INC. (m)—C-161

0770-1160**—remote control systems, digital**

CCTV CORP. (m)—C-128
 CECO COMMUNICATIONS INC. (d)—C-128
 CINEMA PRODUCTS CORP. (m)—C-129
 COHU INC. (m & r)—C-130
 THE GRASS VALLEY GROUP INC. (m)—C-137
 HITACHI DENSHI AMERICA LTD. (m)—C-138
 INTERACTIVE MOTION CONTROL (m)—C-139
 LINES VIDEO SYSTEMS (d)—C-143
 PHOTOGRAPHIC EQUIPMENT SERVICE INC. (m)—C-149
 TELEMETRICS INC. (m)—C-157
 T.F.T. INC. (m)—C-158
 VICON INDUSTRIES INC. (m)—C-161
 VIDEO DATA SYSTEMS (m)—C-161
 VIDEO MEDIA (m)—C-161
 VINTEN BROADCAST INC. (m & d & r)—C-162

0770-1180**—test charts**

CENTURY PRECISION OPTICS (m & d)—C-128
 COMMUNICATIONS SYSTEMS GROUP (d & r)—C-130
 COMPREHENSIVE VIDEO SUPPLY CORP. (d)—C-130
 DEDO WEIGERT FILM GmbH (m & d)—C-132
 LINES VIDEO SYSTEMS (d)—C-143
 NALPAK VIDEO SALES INC. (m)—C-147
 PORTA-PATTERN INC. (m)—C-150

0770-1200**—mounts, carrying systems & accessories**

CECO COMMUNICATIONS INC. (d)—C-128
 CENTER VIDEO INDUSTRIAL CO. INC. (d)—C-128
 CINEMA PRODUCTS CORP. (m)—C-129
 DAVIS & SANFORD CO. INC. (m)—C-131
 dB COMMUNICATIONS INC. (d & r)—C-131
 FERNO-WASHINGTON INC. (m)—C-135
 INNOVATIVE TELEVISION EQUIPMENT (m)—C-139
 JAVELIN ELECTRONICS (m)—C-140
MIDWEST COMMUNICATIONS CORP. (d)—C-145
 MILLER FLUID HEADS (USA) INC. (m & d & r)—C-146
 NALPAK VIDEO SALES INC. (m)—C-147
 O'CONNOR ENGINEERING LABS (m & r)—C-148
 SACHTLER CORP. OF AMERICA (m & d & r)—C-153
 THERMODYNE INTERNATIONAL LTD. (m)—C-158
 VICON INDUSTRIES INC. (m)—C-161

NEED BROADCAST TV OR CABLE TV DATA FROM THE FACTBOOK ON TAPE OR DISKETTE? NEED CUSTOMIZED REPORTS?

Call Warren Publishing's
 Market Research & Data Sales Dept.

202-872-9200

0770-1220**—mounts—airborne mounting/stabilizing equipment**

CINEMA PRODUCTS CORP. (m & d)—C-129
 SCHWEM TECHNOLOGY (m)—C-153

0770-1240**—mounts—booms**

BARBERVISION INC. (d)—C-125
 BEYER DYNAMIC INC. (m & d)—C-125
 INNOVATIVE TELEVISION EQUIPMENT (m)—C-139

0770-1260**—mounts—carrying systems**

CECO COMMUNICATIONS INC. (d)—C-128
 NALPAK VIDEO SALES INC. (m)—C-147
 O'CONNOR ENGINEERING LABS (m & r)—C-148
 TELEVIDEO SAN DIEGO (m)—C-158
 THERMODYNE INTERNATIONAL LTD. (m)—C-158

0770-1280**—mounts—cranes**

INNOVATIVE TELEVISION EQUIPMENT (m)—C-139
 INTERACTIVE MOTION CONTROL (m)—C-139
 VINTEN BROADCAST INC. (m & d & r)—C-162

0770-1300**—mounts—dollies**

BARBERVISION INC. (d)—C-125
 CANON U.S.A. INC. (m & d)—C-127
 DAVIS & SANFORD CO. INC. (m)—C-131
 INNOVATIVE TELEVISION EQUIPMENT (m)—C-139
 INTERACTIVE MOTION CONTROL (m)—C-139
 KEYLITE PSI (d)—C-141
 MILLER FLUID HEADS (USA) INC. (m & d & r)—C-146
 O'CONNOR ENGINEERING LABS (m & r)—C-148
 SACHTLER CORP. OF AMERICA (m & d & r)—C-153
 TELE-MEASUREMENTS INC. (d)—C-157
 VINTEN BROADCAST INC. (m & d & r)—C-162

0770-1320
—mounts—ENG braces
 SACHTLER CORP. OF AMERICA (m & d & r)—C-153

0770-1340**—mounts—helicopter rigs**

SCHWEM TECHNOLOGY (m)—C-153

0770-1360**—mounts—mounting heads**

CANON U.S.A. INC. (m & d)—C-127
 CCTV CORP. (m)—C-128

CECO COMMUNICATIONS INC. (d)—C-128
 DAVIS & SANFORD CO. INC. (m)—C-131
 INNOVATIVE TELEVISION EQUIPMENT (m)—C-139
 SACHTLER CORP. OF AMERICA (m & d & r)—C-153
 VICON INDUSTRIES INC. (m)—C-161

0770-1380**—mounts—pan & tilt heads**

A. F. ASSOCIATES INC. (d)—C-120
 CANON U.S.A. INC. (m)—C-127
 CCTV CORP. (m)—C-128
 CECO COMMUNICATIONS INC. (d)—C-128
 CINEMA PRODUCTS CORP. (m)—C-129
 DAVIS & SANFORD CO. INC. (m)—C-131
 INNOVATIVE TELEVISION EQUIPMENT (m)—C-139
 INTERACTIVE MOTION CONTROL (m)—C-139
 JAVELIN ELECTRONICS (d)—C-140
 MILLER FLUID HEADS (USA) INC. (m & d & r)—C-146
 O'CONNOR ENGINEERING LABS (m & r)—C-148
 ROSCOR CORP. (d)—C-152
 SACHTLER CORP. OF AMERICA (m & d & r)—C-153
 TELEMETRICS INC. (m)—C-157
 TELESRIPT INC. (m & d)—C-157
 ULTIMATTE CORP. (m)—C-160
 VICON INDUSTRIES INC. (m)—C-161
 VINTEN BROADCAST INC. (m & d & r)—C-162

0770-1400**—mounts—stabilizing**

DEDO WEIGERT FILM GmbH (d)—C-132
 SCHWEM TECHNOLOGY (m)—C-153

0770-1420**—mounts—pedestals**

CANON U.S.A. INC. (m & d)—C-127
 DAVIS & SANFORD CO. INC. (m)—C-131
 INNOVATIVE TELEVISION EQUIPMENT (m)—C-139
 O'CONNOR ENGINEERING LABS (m & r)—C-148
 ROSCOR CORP. (d)—C-152
 SACHTLER CORP. OF AMERICA (m & d & r)—C-153
 TELESRIPT INC. (d)—C-157
 VINTEN BROADCAST INC. (m & d & r)—C-162

0770-1440**—mounts—pods**

CENTURY PRECISION OPTICS (d)—C-128
 INNOVATIVE TELEVISION EQUIPMENT (m)—C-139
 MILLER FLUID HEADS (USA) INC. (m & d & r)—C-146
 ROSCOR CORP. (d)—C-152
 TELESRIPT INC. (m)—C-157

STUDIO EQUIPMENT & SUPPLIES—0700

0770-1460

—mounts—tripods

BOGEN PHOTO CORP. (d)—C-126
CANON U.S.A. INC. (m & d)—C-127
CECO COMMUNICATIONS INC. (d)—C-128
CENTURY PRECISION OPTICS (d)—C-128
DAVIS & SANFORD CO. INC. (m)—C-131
DEDO WEIGERT FILM GmbH (d)—C-132
INNOVATIVE TELEVISION EQUIPMENT (m)—C-139
MILLER FLUID HEADS (USA) INC. (m & d & r)—C-146
NALPAK VIDEO SALES INC. (m)—C-147
O'CONNOR ENGINEERING LABS (m & r)—C-148
ROSCOR CORP. (d)—C-152
SACHTLER CORP. OF AMERICA (m & d & r)—C-153
TELESCRIPT INC. (m & d)—C-157
VINTEN BROADCAST INC. (m & d & r)—C-162

0770-1480

—mounts—remote controls

A. F. ASSOCIATES INC. (d)—C-120
CCTV CORP. (m)—C-128
CINEMA PRODUCTS CORP. (m)—C-129
INTERACTIVE MOTION CONTROL (m)—C-139
JVC PROFESSIONAL PRODUCTS CO. (m & d)—C-140
ROSCOR CORP. (d)—C-152
TELEMETRICS INC. (m & r)—C-157
VICON INDUSTRIES INC. (m)—C-161

0770-1500

Cart Machines

AMPEX CORP. (m)—C-122
ASACA/SHIBASOKU CORP. OF AMERICA (m)—C-124
THE CAMERA MART INC. (d)—C-127
CHANNELMATIC INC. (m)—C-129
LAKART LIMITED (d)—C-141
LANDY ASSOCIATES INC. (d)—C-141
LINES VIDEO SYSTEMS (d)—C-143
MERLIN ENGINEERING WORKS (m)—C-144
MPCS VIDEO INDUSTRIES INC. (d)—C-146
ODETICS INC. (m)—C-148
ROSCOR CORP. (d)—C-152
H. A. SOLUTECH LTD. (m)—C-155
SONY COMMUNICATIONS PRODUCTS CO. (m)—C-155
VIDEOMEDIA (m)—C-161

0770-1540

—multiple deck

ASACA/SHIBASOKU CORP. OF AMERICA (m)—C-124
CHANNELMATIC INC. (m)—C-129
MATCO CONTROL PRODUCTS (m)—C-144
MERLIN ENGINEERING WORKS (m)—C-144
ODETICS INC. (m)—C-148
SONY COMMUNICATIONS PRODUCTS CO. (m)—C-155

0770-1560

—random access

ASACA/SHIBASOKU CORP. OF AMERICA (m)—C-124
CHANNELMATIC INC. (m)—C-129
MERLIN ENGINEERING WORKS (m)—C-144
ODETICS INC. (m)—C-148
SONY COMMUNICATIONS PRODUCTS CO. (m)—C-155

C-276

0770-1580

—recard only

ODETICS INC. (m)—C-148

0770-1640

Cartridge Systems

CHANNELMATIC INC. (m)—C-129
LINES VIDEO SYSTEMS (d)—C-143
MERLIN ENGINEERING WORKS (m)—C-144
MPCS VIDEO INDUSTRIES INC. (d)—C-146
ODETICS INC. (m)—C-148

0770-1660

—automatic sequencing

ALAMAR ELECTRONICS USA INC. (m)—C-121
CHANNELMATIC INC. (m)—C-129
MERLIN ENGINEERING WORKS (m)—C-144
ODETICS INC. (m)—C-148
VIDEOMEDIA (m)—C-161

0770-1680

—delay equipment—cartridges

ALAMAR ELECTRONICS USA INC. (m)—C-121
CHANNELMATIC INC. (m)—C-129
ODETICS INC. (m)—C-148

0770-1700

—erasers

FIFE-PEARCE ELECTRIC CO. (d)—C-135
GARNER INDUSTRIES (m)—C-136
GENEVA GROUP OF COMPANIES (m)—C-136
RTI RESEARCH TECHNOLOGY INTERNATIONAL (m & d)—C-153
WEIRCLIFFE (m)—C-162

0770-1720

—ramote-control

CHANNELMATIC INC. (m)—C-129

0770-1740

—winding equipment

AUOICO INC. (m)—C-124

0770-1760

Cartridges (Tape) & Accessories

BURLINGTON AUDIO/VIDEO TAPES INC. (d)—C-127

0770-1780

—alignment

GENEVA GROUP OF COMPANIES (m)—C-136

0770-1800

—carts

ODETICS INC. (d)—C-148

0770-1840

—carts—mono

BURLINGTON AUDIO/VIDEO TAPES INC. (d)—C-127

0770-1860

—carts—stereo

BURLINGTON AUDIO/VIDEO TAPES INC. (d)—C-127

0770-1880

—storage racks & cabinets

ALLIEO ELECTRONICS (d)—C-121
CALZONE CASE CO. (m)—C-127
LUXOR CORP. (m)—C-143
MPCS VIDEO INDUSTRIES INC. (r)—C-146
RTI RESEARCH TECHNOLOGY INTERNATIONAL (m & d)—C-153
SPECTRUM (d)—C-155
TEK MEDIA SUPPLY CO. (m & d)—C-157
TELE-MEASUREMENTS INC. (d)—C-157
WINSTED CORP. (m)—C-164

0770-1900

Chroma Keyer Decoder

BROADCAST VIDEO SYSTEMS LTD. (m)—C-126
THE CAMERA MART INC. (d)—C-127
INTERNATIONAL NUCLEAR CORP. (m)—C-139
LINES VIDEO SYSTEMS (d)—C-143
MPCS VIDEO INDUSTRIES INC. (d)—C-146
ROSCOR CORP. (d)—C-152
TELE-MEASUREMENTS INC. (d)—C-157
TELEMET (m)—C-157
THOMSON VIDEO EQUIPMENT (m)—C-159

0770-1920

Chroma Keyers

BROADCAST VIDEO SYSTEMS LTD. (m)—C-126
THE CAMERA MART INC. (d)—C-127
CENTER VIDEO INDUSTRIAL CO. INC. (d)—C-128
CENTRAL DYNAMICS LTD. (m & r)—C-128
COMMUNICATIONS SYSTEMS GROUP (d & r)—C-130
INTERNATIONAL NUCLEAR CORP. (m)—C-139
LINES VIDEO SYSTEMS (d)—C-143
NEC AMERICA INC. (m)—C-147
ROSCOR LABORATORIES INC. (m)—C-152
ROSCOR CORP. (d)—C-152
SHINTRON CO. INC. (m)—C-154
THOMSON BROADCAST INC. (m)—C-158
THOMSON VIDEO EQUIPMENT (m)—C-159
VGV INC. (m)—C-161
VIOEOTEK INC. (m)—C-162

0770-1940

Clocks & Counters

AUTOGRAM CORP. (m)—C-124
BROADCAST VIDEO SYSTEMS LTD. (m)—C-126
CHRONO-LOG CORP. (m)—C-129
ESE (m)—C-134
EVERTZ MICROSYSTEMS LTD. (m)—C-134
LANDY ASSOCIATES INC. (d)—C-141
LEITCH VIDEO OF AMERICA INC. (m)—C-142
QUALITY VIDEO SUPPLY CORP. (d)—C-151
ROSCOR CORP. (d)—C-152
TORPEY CONTROLS (m)—C-159
VIDEO DATA SYSTEMS (m)—C-161

0770-1960

—counters

CHRONO-LOG CORP. (m)—C-129
ESE (m)—C-134

EVERTZ MICROSYSTEMS LTD. (m)—C-134
FUSION ELECTRONICS INC. (d)—C-135
QSI SYSTEMS INC. (d)—C-151
TORPEY CONTROLS (m)—C-159

0770-1980

—counters—down

BROADCAST VIDEO SYSTEMS LTD. (m)—C-126
CHRONO-LOG CORP. (m)—C-129
ESE (m)—C-134
EVERTZ MICROSYSTEMS LTD. (m)—C-134
QSI SYSTEMS INC. (m)—C-151
TORPEY CONTROLS (m)—C-159

0770-2000

—counters—up

CHRONO-LOG CORP. (m)—C-129
ESE (m)—C-134
EVERTZ MICROSYSTEMS LTD. (m)—C-134
TORPEY CONTROLS (m)—C-159

0770-2020

—counters—up/down

CHRONO-LOG CORP. (m)—C-129
ESE (m)—C-134
EVERTZ MICROSYSTEMS LTD. (m)—C-134
LEITCH VIDEO OF AMERICA INC. (m)—C-142
TORPEY CONTROLS (m)—C-159

0770-2040

—station clocks

CHRONO-LOG CORP. (m)—C-129
ESE (m)—C-134
EVERTZ MICROSYSTEMS LTD. (m)—C-134
LEITCH VIDEO OF AMERICA INC. (m)—C-142
TORPEY CONTROLS (m)—C-159

0770-2060

Closed-Caption Systems (Studio)

CECO COMMUNICATIONS INC. (d)—C-128
COMPROMPTER INC. (m)—C-130
EEG ENTERPRISES INC. (m)—C-133
MPCS VIDEO INDUSTRIES INC. (d)—C-146
QUANTA CORP. (j)—C-151
VIDEO DATA SYSTEMS (m)—C-161

0770-2080

Communications Systems-ENG

CECO COMMUNICATIONS INC. (d)—C-128
HARRIS FARINON (m & r)—C-137
MIDWEST COMMUNICATIONS CORP. (d)—C-145
MPCS VIDEO INDUSTRIES INC. (d)—C-146
ROSCOR CORP. (d)—C-152
STUDIO FILM & TAPE (LA) INC. (d)—C-156
SWINTEK ENTERPRISES INC. (m)—C-156
TELE-MEASUREMENTS INC. (d)—C-157
VAUGHN COMMUNICATIONS GROUP (d & r)—C-161

0770-2100

Comparators

ESE (m)—C-134
MPCS VIDEO INDUSTRIES INC. (d)—C-146

0770-2120**—time**

ESE (m)—C-134
TORPEY CONTROLS (m)—C-159

0770-2140**—video**

CECO COMMUNICATIONS INC. (d)—C-128
COLORADO VIDEO INC. (m)—C-130
TELEVISION EQUIPMENT ASSOCIATES
INC. (m)—C-158
VIDEO ASSOCIATES LABS INC. (m)—C-161

0770-2160**Consoles**

ALLIED BROADCAST EQUIPMENT CORP.
(d)—C-121
AMCO ENGINEERING CO. (m)—C-122
AMS INDUSTRIES INC. (m & d &
r)—C-122
BROADCAST AUDIO CORP. (m)—C-126
COMMUNICATIONS SYSTEMS GROUP (d &
r)—C-130
EMCOR PRODUCTS/CRENLO INC.
(m)—C-134
THE GRASS VALLEY GROUP INC.
(m)—C-137
INTERNATIONAL NUCLEAR CORP.
(m)—C-139
LANDY ASSOCIATES INC. (d)—C-141
MIDWEST COMMUNICATIONS CORP.
(d)—C-145
MPCS VIDEO INDUSTRIES INC. (d)—C-146
ROSCOR CORP. (m & d)—C-152
TEK MEDIA SUPPLY CO. (d)—C-157
TELE-MEASUREMENTS INC. (d)—C-157
VICON INDUSTRIES INC. (m)—C-161
WHEATSTONE CORP. (m)—C-162

0770-2180**—CCTV/educational**

CATEL TELECOMMUNICATIONS (m)—C-128
CCTV CORP. (m)—C-128
CECO COMMUNICATIONS INC. (d)—C-128
RICHARDSON ELECTRONICS LTD.
(d)—C-152
TELE-MEASUREMENTS INC. (d)—C-157

0770-2200**—master control**

BROADCAST AUDIO CORP. (m)—C-126
BSM BROADCAST SYSTEMS INC. (m &
d)—C-126
SOUNDCRAFT ELECTRONICS INC.
(m)—C-155
THOMSON VIDEO EQUIPMENT (m)—C-159
UTAH SCIENTIFIC INC. (m)—C-160
WHEATSTONE CORP. (m)—C-162

0770-2220**—portable production**

SENNHEISER ELECTRONIC CORP.
(m)—C-154
SOUNDCRAFT ELECTRONICS INC.
(m)—C-155
TELE-MEASUREMENTS INC. (d)—C-157

0770-2240**—post production**

A. F. ASSOCIATES INC. (m)—C-120
CENTRAL DYNAMICS LTD. (m & r)—C-128
GRAHAM-PATTEN SYSTEMS INC. (m &
d)—C-136

SENNHEISER ELECTRONIC CORP.

(m)—C-154
SOUNDCRAFT ELECTRONICS INC.
(m)—C-155
VGV INC. (m)—C-161
VIDEOMEDIA (m)—C-161
WHEATSTONE CORP. (m)—C-162

0770-2260**—routing**

BSM BROADCAST SYSTEMS INC. (m &
d)—C-126
CENTRAL DYNAMICS LTD. (m & r)—C-128
CIPHER DIGITAL INC. (m)—C-129
THOMSON VIDEO EQUIPMENT (m)—C-159
UTAH SCIENTIFIC INC. (m)—C-160

0770-2280**—studio production**

CENTRAL DYNAMICS LTD. (m & r)—C-128
SOUNDCRAFT ELECTRONICS INC.
(m)—C-155
TEK MEDIA SUPPLY CO. (d)—C-157
VGV INC. (m)—C-161
VIDEO ASSOCIATES LABS INC. (m)—C-161
WHEATSTONE CORP. (m)—C-162

0770-2300**—studio production with digital effects**

THOMSON VIDEO EQUIPMENT (m)—C-159
VGV INC. (m)—C-161
VIDEO ASSOCIATES LABS INC. (m)—C-161

0770-2320**Converters**

ADAPT COMMUNICATION SUPPLY CO.
INC. (d)—C-120
MPCS VIDEO INDUSTRIES INC. (d)—C-146
PANASONIC COMMUNICATIONS &
SYSTEMS CO. (m)—C-149
QUANTEL INC. (m)—C-151
SPECTRUM (d)—C-155
TEKTRONIX INC. (m)—C-157
THOMSON VIDEO EQUIPMENT (m)—C-159
VGV INC. (m)—C-161

0770-2340**CRT Displays & Controllers**

ELECTROHOME LTD. (m)—C-134
MPCS VIDEO INDUSTRIES INC. (d)—C-146
TEKTRONIX INC. (m)—C-157
TELE-MEASUREMENTS INC. (d)—C-157
WORLD VIDEO INC. (m)—C-164

0770-2360**Cue Systems**

ALAMAR ELECTRONICS USA INC.
(m)—C-121
CHANNELMATIC INC. (m)—C-129
INFO/SOFT (m)—C-139
MPCS VIDEO INDUSTRIES INC. (d)—C-146
SALESCASTER DISPLAYS CORP.
(m)—C-153

0770-2380**Decoders-Comb**

ALLEN AVIONICS INC. (d)—C-121
BROADCAST VIDEO SYSTEMS LTD.
(m)—C-126
FAROUDJA LABORATORIES INC.
(m)—C-135

There is no more visible place for your advertising message than the pages of the Television & Cable Factbook

LENCO INC. (m)—C-142
MERLIN ENGINEERING WORKS
(m)—C-144
MPCS VIDEO INDUSTRIES INC. (d)—C-146
PANASONIC COMMUNICATIONS &
SYSTEMS CO. (m)—C-149

0770-2400**Delay Lines, Video**

ALLEN AVIONICS INC. (d)—C-121
BROADCAST VIDEO SYSTEMS LTD.
(m)—C-126
LANDY ASSOCIATES INC. (d)—C-141
LEITCH VIDEO OF AMERICA INC.
(m)—C-142
LENCO INC. (m)—C-142
MPCS VIDEO INDUSTRIES INC. (d)—C-146
TELEVISION EQUIPMENT ASSOCIATES
INC. (m)—C-158
VAUGHN COMMUNICATIONS GROUP (d &
r)—C-161

0770-2420**Demodulators**

AMERICAN LIGHTWAVE SYSTEMS INC.
(m)—C-122
BARCO VIDEO & COMMUNICATIONS
(m)—C-125
BROADCAST MICROWAVE SERVICES INC.
(m)—C-126
CATEL TELECOMMUNICATIONS (m)—C-128
MICROWAVE RADIO CORP. (m)—C-145
MIDWEST COMMUNICATIONS CORP.
(d)—C-145
MPCS VIDEO INDUSTRIES INC. (d)—C-146
RF TECHNOLOGIES (m & d)—C-152
ROHDE & SCHWARZ INC. (m)—C-152
TELEMET (m)—C-157
VAUGHN COMMUNICATIONS GROUP (d &
r)—C-161
VICON INDUSTRIES INC. (m)—C-161

0770-2440**—optical**

AMERICAN LIGHTWAVE SYSTEMS INC.
(m)—C-122
CATEL TELECOMMUNICATIONS (m)—C-128

0770-2460**—video**

AMERICAN LIGHTWAVE SYSTEMS INC.
(m)—C-122
BARCO VIDEO & COMMUNICATIONS
(m)—C-125
CATEL TELECOMMUNICATIONS (m)—C-128
MICROWAVE RADIO CORP. (m)—C-145
RF TECHNOLOGIES (m & d)—C-152
ROHDE & SCHWARZ INC. (m)—C-152
VIDEOTEK INC. (m)—C-162

0770-2470**Digital Disk Recorders**

DIGITAL SERVICES CORP. (DSC)
(m)—C-132

0770-2480**Digital Processing Equipment**

ALLEN AVIONICS INC. (d)—C-121
ALTA GROUP INC. (m)—C-122
CENTER VIDEO INDUSTRIAL CO. INC.
(d)—C-128
THE GRASS VALLEY GROUP INC.
(m)—C-137
LANDY ASSOCIATES INC. (d)—C-141
LINES VIDEO SYSTEMS (d)—C-143
MCI QUANTEL LTD. (d)—C-144
MEGA HERTZ (d)—C-144
MICROTIME INC. (m)—C-145
MIDWEST COMMUNICATIONS CORP.
(d)—C-145
MPCS VIDEO INDUSTRIES INC. (d)—C-146
NAC INC. (m & d & r)—C-147
PEIRCE-PHELPS INC. (d)—C-149
QUANTEL INC. (m)—C-151
ROSCOR CORP. (d)—C-152
SONY COMMUNICATIONS PRODUCTS CO.
(m)—C-155
TELE-MEASUREMENTS INC. (d)—C-157
THOMSON BROADCAST INC. (m)—C-158
VAUGHN COMMUNICATIONS GROUP (d &
r)—C-161
VIDEOTEK INC. (m)—C-162

0770-2500**—color correctors**

MCI QUANTEL LTD. (d)—C-144
NAC INC. (m & d & r)—C-147
THOMSON BROADCAST INC. (m)—C-158
THOMSON VIDEO EQUIPMENT (m)—C-159

0770-2520**—field synchronizers**

ALTA GROUP INC. (m)—C-122
MICROTIME INC. (m)—C-145
NEC AMERICA INC. (m)—C-147
NOVA SYSTEMS INC. (m)—C-148

0770-2540**—frame synchronizers**

ALTA GROUP INC. (m)—C-122
COMMUNICATIONS SYSTEMS GROUP (d &
r)—C-130
GML NORTH AMERICA (d)—C-136
HOTRONIC INC. (m)—C-138
LEITCH VIDEO OF AMERICA INC.
(m)—C-142
MARCONI COMMUNICATION SYSTEMS
LTD. (m)—C-144
MAZE BROADCAST INC. (d)—C-144
MCI QUANTEL LTD. (d)—C-144
MICROTIME INC. (m)—C-145
NEC AMERICA INC. (m)—C-147
NOVA SYSTEMS INC. (m)—C-148
QUANTEL INC. (m)—C-151
TEKTRONIX INC. (m)—C-157
VIDEOTEK INC. (m)—C-162

0770-2560**—framestores**

ALTA GROUP INC. (m)—C-122
COLORADO VIDEO INC. (m)—C-130
COMMUNICATIONS SYSTEMS GROUP (d &
r)—C-130
HOTRONIC INC. (m)—C-138

STUDIO EQUIPMENT & SUPPLIES—0700

LEITCH VIDEO OF AMERICA INC.
(m)—C-142

MICROTIME INC. (m)—C-145
NOVA SYSTEMS INC. (m)—C-148
PINNACLE SYSTEMS INC. (m)—C-150
THOMSON BROADCAST INC. (m)—C-158
VIDEOTEK INC. (m)—C-162

0770-2580

—image enhancers

ALTA GROUP INC. (m)—C-122
COLORADO VIDEO INC. (m)—C-130
COMMUNICATIONS SYSTEMS GROUP (d & r)—C-130
JAMES GRUNDER & ASSOCIATES INC.
(m)—C-137
MCI QUANTEL LTD. (d)—C-144
NAC INC. (m & d & r)—C-147

0770-2600

—image processors

A. F. ASSOCIATES INC. (m)—C-120
ALLEN AVIONICS INC. (d)—C-121
DIGITAL F/X INC. (m)—C-132
DIGITAL SERVICES CORP. (DSC)
(m)—C-132
ECHOLAB INC. (m)—C-133
MCI QUANTEL LTD. (d)—C-144
NAC INC. (m & d & r)—C-147
THOMSON BROADCAST INC. (m)—C-158

0770-2620

—noise reducers

A. F. ASSOCIATES INC. (m)—C-120
COLORADO VIDEO INC. (m)—C-130
COMMUNICATIONS SYSTEMS GROUP (d & r)—C-130
HOTRONIC INC. (m)—C-138
MCI QUANTEL LTD. (d)—C-144
MICROTIME INC. (m)—C-145
NAC INC. (m & d & r)—C-147

0770-2640

—standards converters

A. F. ASSOCIATES INC. (d)—C-120
ALLEN AVIONICS INC. (d)—C-121
JAMES GRUNDER & ASSOCIATES INC.
(d)—C-137
MERLIN ENGINEERING WORKS
(m)—C-144
QUANTEL INC. (m)—C-151
VIDEO INTERNATIONAL (m & d & r)—C-161

0770-2660

—TBC/framestores

ALTA GROUP INC. (m)—C-122
AMPEX CORP. (m)—C-122
COMMUNICATIONS SYSTEMS GROUP (d & r)—C-130
FOR-A CORPORATION OF AMERICA
(m)—C-135
GML NORTH AMERICA (d)—C-136
HOTRONIC INC. (m)—C-138
JVC PROFESSIONAL PRODUCTS CO. (m & d)—C-140
MAZE BROADCAST INC. (d)—C-144
MICROTIME INC. (m)—C-145
NOVA SYSTEMS INC. (m)—C-148

0770-2680

—TBCs

ALTA GROUP INC. (m)—C-122
AMPEX CORP. (m)—C-122
CHANNELMATIC INC. (d)—C-129

COMMUNICATIONS SYSTEMS GROUP (d & r)—C-130
CROSSPOINT LATCH CORP. (m)—C-131
FOR-A CORPORATION OF AMERICA
(m)—C-135
GML NORTH AMERICA (d)—C-136
JAMES GRUNDER & ASSOCIATES INC.
(m)—C-137
HOTRONIC INC. (m)—C-138
JVC PROFESSIONAL PRODUCTS CO. (m & d)—C-140
LENCO INC. (m)—C-142
MAZE BROADCAST INC. (d)—C-144
MICROTIME INC. (m)—C-145
NOVA SYSTEMS INC. (m)—C-148
SONY COMMUNICATIONS PRODUCTS CO.
(m)—C-155

0770-2700

—TBCs—dual channel

ALTA GROUP INC. (m)—C-122
CROSSPOINT LATCH CORP. (m)—C-131
HOTRONIC INC. (m)—C-138
MICROTIME INC. (m)—C-145

0770-2720

—video multiprocessors

FOR-A CORPORATION OF AMERICA
(m)—C-135

0770-2740

Digitizers, Color

AURORA SYSTEMS (d)—C-124
COLORADO VIDEO INC. (m)—C-130
DEL COMPU-CABLE SYSTEMS INC.
(d)—C-132
LINES VIDEO SYSTEMS (d)—C-143
MIDWEST COMMUNICATIONS CORP.
(d)—C-145
MPCS VIDEO INDUSTRIES INC. (d)—C-146

0770-2760

Discs, Video

COMMUNICATIONS SYSTEMS GROUP (d & r)—C-130
MPCS VIDEO INDUSTRIES INC. (d)—C-146
OPTICAL DISC CORP. (m)—C-148
VIDEO ASSOCIATES LABS INC. (m)—C-161

0770-2780

Dropout Compensators

HOTRONIC INC. (m)—C-138
MICROTIME INC. (m)—C-145

0770-2800

Editing Systems

ADWAR VIDEO CORP. (d & r)—C-120
AMPEX CORP. (m)—C-122
BHP INC. (m)—C-125
CENTER VIDEO INDUSTRIAL CO. INC.
(d)—C-128
CIPHER DIGITAL INC. (m)—C-129
CMX CORP. (m)—C-129
COMMUNICATIONS SYSTEMS GROUP (d & r)—C-130
CONVERGENCE (m)—C-131
DISCOUNT VIDEO WAREHOUSE
(d)—C-132
EEOO INC./CONVERGENCE (m)—C-133
FOR-A CORPORATION OF AMERICA
(m)—C-135
THE GRASS VALLEY GROUP INC.
(m)—C-137
JVC PROFESSIONAL PRODUCTS CO. (m & d)—C-140

LANDY ASSOCIATES INC. (d)—C-141
LINES VIDEO SYSTEMS (d)—C-143
MCI QUANTEL LTD. (d)—C-144
MIDWEST COMMUNICATIONS CORP.
(d)—C-145
MPCS VIDEO INDUSTRIES INC. (d)—C-146
PALTEX (m)—C-148
PANASONIC COMMUNICATIONS & SYSTEMS CO. (m)—C-149
QUANTEL INC. (m)—C-151
ROSCOR CORP. (d & r)—C-152
SONY COMMUNICATIONS PRODUCTS CO.
(m)—C-155
TELE-MEASUREMENTS INC. (d)—C-157
THOMSON VIDEO EQUIPMENT (m)—C-159
TIMELINE INC. (m)—C-159
UNITED MEDIA (m)—C-160
VIDEOLAB (m)—C-161
VIDEOMEDIA (m)—C-161

0770-2820

—CCTV/Industrial

BHP INC. (m)—C-125
CATEL TELECOMMUNICATIONS (m)—C-128
CCTV CORP. (m)—C-128
CECO COMMUNICATIONS INC. (d)—C-128
CMX CORP. (m)—C-129
CONVERGENCE (m)—C-131
EEOO INC./CONVERGENCE (m)—C-133
JAVELIN ELECTRONICS (m)—C-140
JVC PROFESSIONAL PRODUCTS CO. (m & d)—C-140
PALTEX (m)—C-148
QSI SYSTEMS INC. (d)—C-151
TELE-MEASUREMENTS INC. (d)—C-157
UNITED MEDIA (m)—C-160

0770-2840

—computerized

AMPEX CORP. (m)—C-122
AUDIO KINETICS UK LTD. (m)—C-124
BHP INC. (m)—C-125
CIPHER DIGITAL INC. (m)—C-129
CMX CORP. (m)—C-129
CONVERGENCE (m)—C-131
EEOO INC./CONVERGENCE (m)—C-133
JVC PROFESSIONAL PRODUCTS CO. (m & d)—C-140
PALTEX (m)—C-148
QUANTEL INC. (m)—C-151
SONY COMMUNICATIONS PRODUCTS CO.
(m)—C-155
TIMELINE INC. (m)—C-159
UNITED MEDIA (m)—C-160
VIDEOLAB (m)—C-161

0770-2860

—ENG/Field Production

CMX CORP. (m)—C-129
CONVERGENCE (m)—C-131
EEOO INC./CONVERGENCE (m)—C-133
JVC PROFESSIONAL PRODUCTS CO. (m & d)—C-140
LEADER INSTRUMENTS CORP. (m)—C-142
PALTEX (m)—C-148
PANASONIC COMMUNICATIONS & SYSTEMS CO. (m)—C-149
SONY COMMUNICATIONS PRODUCTS CO.
(m)—C-155
UNITED MEDIA (m)—C-160

0770-2880

—studio production

AMPEX CORP. (m)—C-122
AUDIO KINETICS UK LTD. (m)—C-124
BHP INC. (m)—C-125
CMX CORP. (m)—C-129
CONVERGENCE (m)—C-131
EEOO INC./CONVERGENCE (m)—C-133

JVC PROFESSIONAL PRODUCTS CO. (m & d)—C-140
PALTEX (m)—C-148
PANASONIC COMMUNICATIONS & SYSTEMS CO. (m)—C-149
SONY COMMUNICATIONS PRODUCTS CO.
(m)—C-155
TELE-MEASUREMENTS INC. (d)—C-157
TIMELINE INC. (m)—C-159
UNITED MEDIA (m)—C-160

0770-2900

Electronic Art & Graphics Equipment

AURORA SYSTEMS (m)—C-124
BESELER CO. (m)—C-129
DIGITAL F/X INC. (m)—C-132
THE GRASS VALLEY GROUP INC.
(m)—C-137
IMAGEERING LASER DISK SYSTEMS INC.
(m)—C-139
INTERAND CORP. (m)—C-139
JVC PROFESSIONAL PRODUCTS CO. (m & d)—C-140
LYON LAMB VIDEO ANIMATION SYSTEMS INC. (m)—C-143
MAGNI SYSTEMS INC. (m)—C-144
MCI QUANTEL LTD. (d)—C-144
MICROTIME INC. (m)—C-145
MIDWEST COMMUNICATIONS CORP.
(d)—C-145
MPCS VIDEO INDUSTRIES INC. (d)—C-146
NCS INDUSTRIES (d)—C-147
NORPAK CORP. (m)—C-148
PHOTOGRAPHIC EQUIPMENT SERVICE INC. (m)—C-149
PINNACLE SYSTEMS INC. (m)—C-150
QUANTEL INC. (m)—C-151
RANK CINTEL UNIMEDIA (d & r)—C-151
ROSCOR CORP. (d & r)—C-152
SYMBOLICS GRAPHICS DIVISION
(m)—C-156
THOMSON BROADCAST INC. (m)—C-158
VIDEO ASSOCIATES LABS INC. (m)—C-161

0770-2920

—bit pad digitizers

AURORA SYSTEMS (d)—C-124
IMAGEERING LASER DISK SYSTEMS INC.
(m)—C-139

0770-2940

—camera/VTR digitizers

DEL COMPU-CABLE SYSTEMS INC.
(d)—C-132
IMAGEERING LASER DISK SYSTEMS INC.
(m)—C-139
LINES VIDEO SYSTEMS (d)—C-143
MCI QUANTEL LTD. (d)—C-144
QUANTA CORP. (m)—C-151
SYMBOLICS GRAPHICS DIVISION
(m)—C-156

0770-2960

—digital art/paint systems

AMPEX CORP. (m)—C-122
ARVIS CORP. INC. (m & d & r)—C-124
AURORA SYSTEMS (m)—C-124
CHYRON CORP. (m & d & r)—C-129
DIGITAL F/X INC. (m)—C-132
DUBNER COMPUTER SYSTEMS INC.
(m)—C-133
GLEN ROCK GRAPHICS (d)—C-136
IMAGEERING LASER DISK SYSTEMS INC.
(m)—C-139
MCI QUANTEL LTD. (d)—C-144
MICROTIME INC. (m)—C-145
NORPAK CORP. (m)—C-148

PINNACLE SYSTEMS INC. (m)—C-150
QUANTEL INC. (m)—C-151
RANK CINTEL UNIMEDIA (d & r)—C-151
SYMBOLICS GRAPHICS DIVISION
 (m)—C-156
THOMSON VIDEO EQUIPMENT (m)—C-159

0770-2980**—digital still stores**

ABEKAS VIDEO SYSTEMS INC. (m)—C-120
ALTA GROUP INC. (m)—C-122
AMPEX CORP. (m)—C-122
COLORADO VIDEO INC. (m)—C-130
DIGITAL FX INC. (m)—C-132
DUBNER COMPUTER SYSTEMS INC.
 (m)—C-133
IMAGEERING LASER DISK SYSTEMS INC.
 (m)—C-139
INTERAND CORP. (m)—C-139
LEITCH VIDEO OF AMERICA INC.
 (m)—C-142
MCI QUANTEL LTD. (d)—C-144
PINNACLE SYSTEMS INC. (m)—C-150
QUANTEL INC. (m)—C-151
RANK CINTEL UNIMEDIA (d & r)—C-151
THOMSON BROADCAST INC. (m)—C-158
THOMSON VIDEO EQUIPMENT (m)—C-159

0770-3000**—“draw on screen” systems**

DIGITAL FX INC. (m)—C-132
IMAGEERING LASER DISK SYSTEMS INC.
 (m)—C-139
INTERAND CORP. (m)—C-139
VIDEO ASSOCIATES LABS INC. (m)—C-161

0770-3020**—weather symbol inserters**

VIDEO DATA SYSTEMS (m)—C-161

0770-3040**Electronic Still Processing Systems**

ARVIS CORP. INC. (m & d & r)—C-124
AURORA SYSTEMS (m)—C-124
COLORADO VIDEO INC. (m)—C-130
IMAGEERING LASER DISK SYSTEMS INC.
 (m)—C-139
LINES VIDEO SYSTEMS (d)—C-143
MCI QUANTEL LTD. (d)—C-144
MPCS VIDEO INDUSTRIES INC. (d)—C-146
PANASONIC COMMUNICATIONS & SYSTEMS CO. (m)—C-149
PINNACLE SYSTEMS INC. (m)—C-150
QUANTA CORP. (m)—C-151
RANK CINTEL UNIMEDIA (d & r)—C-151
ROSCOR CORP. (d & r)—C-152
TAMRON INDUSTRIES INC. (m)—C-156
THOMSON BROADCAST INC. (m)—C-158
THOMSON VIDEO EQUIPMENT (m)—C-159

0770-3060**Encoders, Color**

AURORA SYSTEMS (d)—C-124
BCS (d & r)—C-125
BROADCAST VIDEO SYSTEMS LTD.
 (m)—C-126
FAROUDJA LABORATORIES INC.
 (m)—C-135
FOR-A CORPORATION OF AMERICA
 (m)—C-135
JAMES GRUNDER & ASSOCIATES INC.
 (d)—C-137
IKEGAMI ELECTRONICS (U.S.A.) INC.
 (m)—C-138
LANDY ASSOCIATES INC. (d)—C-141

LENCO INC. (m)—C-142
LINES VIDEO SYSTEMS (d)—C-143
LYON LAMB VIDEO ANIMATION SYSTEMS INC. (m)—C-143
MERLIN ENGINEERING WORKS
 (m)—C-144
MPCS VIDEO INDUSTRIES INC. (d)—C-146
ROSCOR CORP. (d & r)—C-152
SHINTRON CO. INC. (m)—C-154
UNITED MEDIA (m)—C-160

0770-3080**Enhancers, Video Image**

ALLEN AVIONICS INC. (d)—C-121
CENTER VIDEO INDUSTRIAL CO. INC.
 (d)—C-128
COLORADO VIDEO INC. (m)—C-130
FAROUDJA LABORATORIES INC.
 (m)—C-135
LAIRD TELEMEDIA INC. (m)—C-141
LINES VIDEO SYSTEMS (d)—C-143
MCI QUANTEL LTD. (d)—C-144
RMT ENGINEERING INC. (d)—C-152
ROSCOR CORP. (d & r)—C-152
TELESCRIPT INC. (m)—C-157

0770-3100**Equalizers**

AEG BAYLY INC. (m)—C-120
ALLEN AVIONICS INC. (m)—C-121
OI-TECH INC. (m)—C-132
DYNAIR ELECTRONICS INC. (m)—C-133
INTERNATIONAL NUCLEAR CORP.
 (m)—C-139
LENCO INC. (m)—C-142
LINES VIDEO SYSTEMS (d)—C-143
RMT ENGINEERING INC. (d)—C-152
VALLEY INTERNATIONAL INC. (m)—C-160
WHEATSTONE CORP. (m)—C-162

0770-3120**Field Video Setup Module**

MPCS VIDEO INDUSTRIES INC. (d)—C-146

0770-3140**Filters-Video**

BROADCAST VIDEO SYSTEMS LTD.
 (m)—C-126
CINEMILLS CORP. (d)—C-129
MICROWAVE FILTER CO. INC. (p & d)—C-145
MPCS VIDEO INDUSTRIES INC. (d)—C-146
TELEVISION EQUIPMENT ASSOCIATES INC. (m)—C-158
TIFFEN MANUFACTURING CORP.
 (m)—C-159

0770-3160**Frame/Field Store, Digital**

ALTA GROUP INC. (m)—C-122
CENTER VIDEO INDUSTRIAL CO. INC.
 (d)—C-128
COLORADO VIDEO INC. (m)—C-130
COMMUNICATIONS SYSTEMS GROUP (d & r)—C-130
DISCOUNT VIDEO WAREHOUSE
 (d)—C-132
FOR-A CORPORATION OF AMERICA
 (m)—C-135
HOLZBERG INC. (d)—C-138
HOTRONIC INC. (m)—C-138
IMAGEERING LASER DISK SYSTEMS INC.
 (m)—C-139
LANDY ASSOCIATES INC. (d)—C-141
LEITCH VIDEO OF AMERICA INC.
 (m)—C-142

Your message in this ad space could cost as little as \$95, and it will reach the people important to you!
Television & Cable Factbook

LINES VIDEO SYSTEMS (d)—C-143
MCI QUANTEL LTD. (d)—C-144
MERLIN ENGINEERING WORKS
 (m)—C-144
MICROTIME INC. (m)—C-145
MPCS VIDEO INDUSTRIES INC. (d)—C-146
PINNACLE SYSTEMS INC. (m)—C-150
QUANTEL INC. (m)—C-151
ROSCOR CORP. (d & r)—C-152
SHINTRON CO. INC. (m)—C-154
SYMBOLICS GRAPHICS DIVISION
 (m)—C-156

0770-3180**Frame Store Synchronizers**

ALTA GROUP INC. (m)—C-122
CENTER VIDEO INDUSTRIAL CO. INC.
 (d)—C-128
COMMUNICATIONS SYSTEMS GROUP (d & r)—C-130
DISCOUNT VIDEO WAREHOUSE
 (d)—C-132
GML NORTH AMERICA (d)—C-136
HOTRONIC INC. (m)—C-138
IMAGEERING LASER DISK SYSTEMS INC.
 (m)—C-139
LANDY ASSOCIATES INC. (d)—C-141
LEITCH VIDEO OF AMERICA INC.
 (m)—C-142
LINES VIDEO SYSTEMS (d)—C-143
MAZE BROADCAST INC. (d)—C-144
MERLIN ENGINEERING WORKS
 (m)—C-144
MICROTIME INC. (m)—C-145
MPCS VIDEO INDUSTRIES INC. (d)—C-146
QUANTEL INC. (m)—C-151
ROSCOR CORP. (d & r)—C-152
SHINTRON CO. INC. (m)—C-154
TEKTRONIX INC. (m)—C-157
VIDEOTEK INC. (m)—C-162

0770-3200**Generators**

ADAMS-SMITH (m)—C-120
ADAPT COMMUNICATION SUPPLY CO. INC. (d)—C-120
ASACA/SHIBASOKU CORP. OF AMERICA
 (m)—C-124
CAVECO EQUIPMENT LTD. (d)—C-128
CENTER VIDEO INDUSTRIAL CO. INC.
 (d)—C-128
CIPHER DIGITAL INC. (m)—C-129
EVERTZ MICROSYSTEMS LTD. (m)—C-134
GLEN ROCK GRAPHICS (d)—C-136
THE GRASS VALLEY GROUP INC.
 (m)—C-137
GRAY ENGINEERING LABORATORIES INC.
 (m)—C-137
INTERNATIONAL NUCLEAR CORP.
 (m)—C-139
JAVELIN ELECTRONICS (m)—C-140
JVC PROFESSIONAL PRODUCTS CO. (m & d)—C-140
KNOX VIDEO (m)—C-141
LANDY ASSOCIATES INC. (d)—C-141
LEADER INSTRUMENTS CORP. (m)—C-142
LINES VIDEO SYSTEMS (d)—C-143
MIDWEST COMMUNICATIONS CORP.
 (d)—C-145
MPCS VIDEO INDUSTRIES INC. (d)—C-146
OMICRON VIDEO (m)—C-148
OTARI CORP. (m)—C-148

PANASONIC COMMUNICATIONS & SYSTEMS CO. (m)—C-149
PEIRCE-PHELPS INC. (d)—C-149
PESA AMERICA INC. (m)—C-149
PORTAC INC. (m)—C-150
RF TECHNOLOGIES (m & d)—C-152
RMT ENGINEERING INC. (d)—C-152
ROHDE & SCHWARZ INC. (m)—C-152
ROSCOR CORP. (d & r)—C-152
SHINTRON CO. INC. (m)—C-154
SIGMA ELECTRONICS INC. (m)—C-154
SONY COMMUNICATIONS PRODUCTS CO.
 (m)—C-155
SPECTRUM (d)—C-155
TIMELINE INC. (m)—C-159
VEGA, SIGNALING PRODUCTS GROUP
 (m)—C-161
VIDEO ACCESSORY CORP. (m)—C-161
VIDEO DATA SYSTEMS (m)—C-161
VIDEOTEK INC. (m)—C-162
WAVETEK RF PRODUCTS INC. (m)—C-162

0770-3220**—background color**

CENTRAL DYNAMICS LTD. (m & r)—C-128
INTERNATIONAL NUCLEAR CORP.
 (m)—C-139
LENCO INC. (m)—C-142
OMICRON VIDEO (m)—C-148
ROHDE & SCHWARZ INC. (m)—C-152
SIGMA ELECTRONICS INC. (m)—C-154

0770-3240**—burst**

ASACA/SHIBASOKU CORP. OF AMERICA
 (m)—C-124
BSM BROADCAST SYSTEMS INC. (m & d)—C-126
CENTRAL DYNAMICS LTD. (m & r)—C-128
INTERNATIONAL NUCLEAR CORP.
 (m)—C-139
LEITCH VIDEO OF AMERICA INC.
 (m)—C-142
LENCO INC. (m)—C-142
MAGNI SYSTEMS INC. (m)—C-144
OMICRON VIDEO (m)—C-148
ROHDE & SCHWARZ INC. (m)—C-152
SIGMA ELECTRONICS INC. (m)—C-154
TEKTRONIX INC. (m)—C-157
VIDEO ACCESSORY CORP. (m)—C-161
VIDEOTEK INC. (m)—C-162

0770-3260**—character**

ABEKAS VIDEO SYSTEMS INC. (m)—C-120
AMPEX CORP. (m)—C-122
AVS LTD. (m)—C-124
BEAVERONICS INC. (d)—C-125
CHRONO-LOG CORP. (m)—C-129
CHYRON CORP. (m & d & r)—C-129
DEL COMPU-CABLE SYSTEMS INC.
 (m)—C-132
DIGITAL FX INC. (m)—C-132
DISCOUNT VIDEO WAREHOUSE
 (d)—C-132
DUBNER COMPUTER SYSTEMS INC.
 (m)—C-133
ESE (m)—C-134
EVERTZ MICROSYSTEMS LTD. (m)—C-134
FOR-A CORPORATION OF AMERICA
 (m)—C-135

STUDIO EQUIPMENT & SUPPLIES—0700

GLEN ROCK GRAPHICS (d)—C-136
GRAY ENGINEERING LABORATORIES INC.
(m)—C-137
JAVELIN ELECTRONICS (m)—C-140
KNOX VIDEO (m)—C-141
LAIRD TELEMEDIA INC. (m)—C-141
MAZE BROADCAST INC. (d)—C-144
MCI QUANTEL LTD. (d)—C-144
MPB TECHNOLOGIES INC. (m & d)—C-146
NEXUS DISPLAY SYSTEMS CORP. (m &
d)—C-147
NEXUS ENGINEERING CORP. (m)—C-148
PESA AMERICA INC. (m)—C-149
PORTAC INC. (m)—C-150
QUANTA CORP. (m)—C-151
QUANTEL INC. (m)—C-151
RF TECHNOLOGIES (m & d)—C-152
TELEDAC INC. (m & d)—C-157
TELEMET (m)—C-157
TEXSCAN CORP. (m)—C-158
VICON INDUSTRIES INC. (m)—C-161
VIDEO DATA SYSTEMS (m)—C-161

0770-3200

—color pattern

ASACA/SHIBASOKU CORP. OF AMERICA
(m)—C-124
BSM BROADCAST SYSTEMS INC. (m &
d)—C-126
LEITCH VIDEO OF AMERICA INC.
(m)—C-142
ROHDE & SCHWARZ INC. (m)—C-152
SIGMA ELECTRONICS INC. (m)—C-154
SIMPSON ELECTRIC CO. (m)—C-154
TEKTRONIX INC. (m)—C-157
VIDEO ACCESSORY CORP. (m)—C-161

0770-3300

—color sync

ASACA/SHIBASOKU CORP. OF AMERICA
(m)—C-124
BSM BROADCAST SYSTEMS INC. (m &
d)—C-126
CROSSPOINT LATCH CORP. (m)—C-131
FAROUDJA LABORATORIES INC.
(m)—C-135
LEITCH VIDEO OF AMERICA INC.
(m)—C-142
LENCO INC. (m)—C-142
SHINTRON CO. INC. (m)—C-154
SIGMA ELECTRONICS INC. (m)—C-154
TEKTRONIX INC. (m)—C-157
UNITED MEDIA (m)—C-160
VIDEO ACCESSORY CORP. (m)—C-161
VIDEOTEK INC. (m)—C-162

0770-3320

—convergence

ASACA/SHIBASOKU CORP. OF AMERICA
(m)—C-124
LEITCH VIDEO OF AMERICA INC.
(m)—C-142
MAGNI SYSTEMS INC. (m)—C-144

0770-3340

—RF

ROHDE & SCHWARZ INC. (m)—C-152
WAVETEK RF PRODUCTS INC. (m)—C-162

0770-3360

—special effects

ABEKAS VIDEO SYSTEMS INC. (m)—C-120
CENTRAL DYNAMICS LTD. (m & r)—C-128
CHYRON CORP. (m & d & r)—C-129
CROSSPOINT LATCH CORP. (m)—C-131
DIGITAL F/X INC. (m)—C-132

DIGITAL SERVICES CORP. (DSC)
(m)—C-132
DISCOUNT VIDEO WAREHOUSE
(d)—C-132
DUBNER COMPUTER SYSTEMS INC.
(m)—C-133
ECHOLAB INC. (m)—C-133
FOR-A CORPORATION OF AMERICA
(m)—C-135
INTERNATIONAL NUCLEAR CORP.
(m)—C-139
JVC PROFESSIONAL PRODUCTS CO. (m &
d)—C-140
KNOX VIDEO (m)—C-141
LAIRD TELEMEDIA INC. (m)—C-141
MAZE BROADCAST INC. (d)—C-144
M.H.S. INC. (m)—C-144
PINNACLE SYSTEMS INC. (m)—C-150
QUANTA CORP. (m)—C-151
QUANTEL INC. (m)—C-151
THOMSON BROADCAST INC. (m)—C-158
THOMSON VIDEO EQUIPMENT (m)—C-159
VGV INC. (m)—C-161
VIDEOTEK INC. (m)—C-162

0770-3380

—stereo

BCS (d & r)—C-125
ORBAN (m)—C-148
PESA AMERICA INC. (m)—C-149
RF TECHNOLOGIES (m & d)—C-152

0770-3400

—sync

ASACA/SHIBASOKU CORP. OF AMERICA
(m)—C-124
BSM BROADCAST SYSTEMS INC. (m &
d)—C-126
CCTV CORP. (m)—C-128
DAGE-MTI INC. (m)—C-131
JAMES GRUNDER & ASSOCIATES INC.
(d)—C-137
JAVELIN ELECTRONICS (d)—C-140
LEITCH VIDEO OF AMERICA INC.
(m)—C-142
LENCO INC. (m)—C-142
MAGNI SYSTEMS INC. (m)—C-144
OMICRON VIDEO (m)—C-148
PESA AMERICA INC. (m)—C-149
ROHDE & SCHWARZ INC. (m)—C-152
SHINTRON CO. INC. (m)—C-154
SIGMA ELECTRONICS INC. (m)—C-154
TEKTRONIX INC. (m)—C-157
UNITED MEDIA (m)—C-160
VIDEO ACCESSORY CORP. (m)—C-161
VIDEOTEK INC. (m)—C-162

0770-3420

—synchronizing systems

BCS (d & r)—C-125
CIPHER DIGITAL INC. (m)—C-129
EVERTZ MICROSYSTEMS LTD. (m)—C-134
LEITCH VIDEO OF AMERICA INC.
(m)—C-142
LENCO INC. (m)—C-142
MULTI-TRACK MAGNETICS/RANGERTONE
(d)—C-147
OMICRON VIDEO (m)—C-148
TIMELINE INC. (m)—C-159
VIDEOTEK INC. (m)—C-162

0770-3440

—time code

ADAMS-SMITH (m)—C-120
AUDIO KINETICS UK LTD. (m)—C-124
BEAVERONICS INC. (d)—C-125
BSM BROADCAST SYSTEMS INC. (m &
d)—C-126
CHRONO-LOG CORP. (m)—C-129

CIPHER DIGITAL INC. (m)—C-129
DISCOUNT VIDEO WAREHOUSE
(d)—C-132
EECO INC./CONVERGENCE (m)—C-133
ESE (m)—C-134
EVERTZ MICROSYSTEMS LTD. (m)—C-134
FOR-A CORPORATION OF AMERICA
(m)—C-135
GRAY ENGINEERING LABORATORIES INC.
(m)—C-137
MULTI-TRACK MAGNETICS/RANGERTONE
(m)—C-147
OTARI CORP. (m)—C-148
PRECISION TIME (m)—C-150
SHINTRON CO. INC. (m)—C-154
SKOTEL CORP. (m)—C-154
SONY COMMUNICATIONS PRODUCTS CO.
(m)—C-155
TIMELINE INC. (m)—C-159
UNITED MEDIA (m)—C-160
VIDEO DATA SYSTEMS (m)—C-161
VIDEOLAB (m)—C-161

0770-3460

—time code—vertical interval

ADAMS-SMITH (m)—C-120
CIPHER DIGITAL INC. (m)—C-129
EECO INC./CONVERGENCE (m)—C-133
EVERTZ MICROSYSTEMS LTD. (m)—C-134
GRAY ENGINEERING LABORATORIES INC.
(m)—C-137
JAVELIN ELECTRONICS (d)—C-140
LEITCH VIDEO OF AMERICA INC.
(m)—C-142
SHINTRON CO. INC. (m)—C-154
SKOTEL CORP. (m)—C-154
VIDEO DATA SYSTEMS (m)—C-161
VIDEOLAB (m)—C-161

0770-3480

—tone

CHANNELMATIC INC. (m)—C-129
LEITCH VIDEO OF AMERICA INC.
(m)—C-142
OMICRON VIDEO (m)—C-148
VEGA, SIGNALING PRODUCTS GROUP
(m)—C-161
VIDEO ACCESSORY CORP. (m)—C-161

0770-3500

—tone, EBS

GORMAN-REDLICH MANUFACTURING CO.
(m)—C-136
INTERNATIONAL NUCLEAR CORP.
(m)—C-139
T.F.T. INC. (m)—C-158

0770-3520

Graphic Equalizers

GRAHAM-PATTEN SYSTEMS INC. (m &
d)—C-136
LINES VIDEO SYSTEMS (d)—C-143
MPCS VIDEO INDUSTRIES INC. (d)—C-146
ORBAN (m)—C-148
WHEATSTONE CORP. (m)—C-162

0770-3540

Identification Systems, Video

W. H. BRADY CO. (m)—C-126
BROADCAST VIDEO SYSTEMS LTD.
(m)—C-126
CCTV CORP. (m)—C-128
CIPHER DIGITAL INC. (m)—C-129
LANDY ASSOCIATES INC. (d)—C-141
QSI SYSTEMS INC. (m)—C-151
VIDEO DATA SYSTEMS (m)—C-161

0770-3560

Image Synthesis

SYMBOLICS GRAPHICS DIVISION
(m)—C-156

0770-3580

Intercom Systems

ALLIED ELECTRONICS (d)—C-121
ATLAS/SOUNDOLIER (m)—C-124
CLEAR-COM INTERCOM SYSTEMS
(m)—C-129
LANDY ASSOCIATES INC. (d)—C-141
PESA AMERICA INC. (m)—C-149
ROSCOR CORP. (d & r)—C-152
SONY COMMUNICATIONS PRODUCTS CO.
(m)—C-155
TELEVISION EQUIPMENT ASSOCIATES
INC. (m)—C-158

0770-3600

—hard-wire

BCS (d & r)—C-125
CLEAR-COM INTERCOM SYSTEMS
(m)—C-129
PESA AMERICA INC. (m)—C-149
TELEVISION EQUIPMENT ASSOCIATES
INC. (m)—C-158

0770-3620

—wireless

CLEAR-COM INTERCOM SYSTEMS
(m)—C-129
SONY COMMUNICATIONS PRODUCTS CO.
(m)—C-155

0770-3660

Limiter/Compressors, TV

APHEX SYSTEMS LTD. (m)—C-123
HOLZBERG INC. (d)—C-138
MPCS VIDEO INDUSTRIES INC. (d)—C-146
ORBAN (m)—C-148
ROSCOR CORP. (d & r)—C-152
VALLEY INTERNATIONAL INC. (m)—C-160

0770-3680

Machine Assignment Systems

ADAPT COMMUNICATION SUPPLY CO.
INC. (d)—C-120
HOLZBERG INC. (d)—C-138
LANDY ASSOCIATES INC. (d)—C-141

0770-3700

Machine Controls, Technical Automation

A. F. ASSOCIATES INC. (d)—C-120
ALAMAR ELECTRONICS USA INC.
(m)—C-121
AMS INDUSTRIES INC. (m & d &
r)—C-122
BSM BROADCAST SYSTEMS INC. (m &
d)—C-126
CIPHER DIGITAL INC. (m)—C-129
EVERTZ MICROSYSTEMS LTD. (m)—C-134
THE GRASS VALLEY GROUP INC.
(m)—C-137
IMAGE VIDEO LTD. (m)—C-139
LAKART LIMITED (d)—C-141
MATCO CONTROL PRODUCTS (m)—C-144
MERLIN ENGINEERING WORKS
(m)—C-144
ODETICS INC. (m)—C-148
PHOTOGRAPHIC EQUIPMENT SERVICE
INC. (m)—C-149

Need Broadcast TV or Cable TV Mail Labels From the Factbook?

*Call Information Marketing Services
703-821-8130*

QUANTA CORP. (m)—C-151
H. A. SOLUTEC LTD. (m)—C-155
TIMELINE INC. (m)—C-159
UNITED MEDIA (m)—C-160
UTAH SCIENTIFIC INC. (m)—C-160
VIDEO DATA SYSTEMS (m)—C-161

0770-3720

—parallel interface

ADAMS-SMITH (m)—C-120
ALAMAR ELECTRONICS USA INC.
(m)—C-121
BCS (d & r)—C-125
CIPHER DIGITAL INC. (m)—C-129
EVERTZ MICROSYSTEMS LTD. (m)—C-134
THE GRASS VALLEY GROUP INC.
(m)—C-137
MATCO CONTROL PRODUCTS (m)—C-144
H. A. SOLUTEC LTD. (m)—C-155
UNITED MEDIA (m)—C-160
UTAH SCIENTIFIC INC. (m)—C-160
VIDEO DATA SYSTEMS (m)—C-161

0770-3740

—serial interface

ALAMAR ELECTRONICS USA INC.
(m)—C-121
BCS (d & r)—C-125
BSM BROADCAST SYSTEMS INC. (m &
d)—C-126
CIPHER DIGITAL INC. (m)—C-129
EVERTZ MICROSYSTEMS LTD. (m)—C-134
THE GRASS VALLEY GROUP INC.
(m)—C-137
MATCO CONTROL PRODUCTS (m)—C-144
H. A. SOLUTEC LTD. (m)—C-155
TIMELINE INC. (m)—C-159
UNITED MEDIA (m)—C-160
UTAH SCIENTIFIC INC. (m)—C-160
VIDEO DATA SYSTEMS (m)—C-161

0770-3760

—VI systems

OI-TECH INC. (m)—C-132
VIDEO DATA SYSTEMS (m)—C-161

0770-3780**Master Control Switchers**

AMX CORP. (d)—C-122
BSM BROADCAST SYSTEMS INC. (m &
d)—C-126
COMMUNICATIONS SYSTEMS GROUP (d &
r)—C-130
THE GRASS VALLEY GROUP INC.
(m)—C-137
HOLZBERG INC. (d)—C-138
IMAGE VIDEO LTD. (m)—C-139
INTERNATIONAL NUCLEAR CORP.
(m)—C-139
LANDY ASSOCIATES INC. (d)—C-141
LINES VIDEO SYSTEMS (d)—C-143
MAZE BROADCAST INC. (d)—C-144
MIDWEST COMMUNICATIONS CORP.
(d)—C-145
OMICRON VIDEO (m)—C-148
TELE-MEASUREMENTS INC. (d)—C-157
UTAH SCIENTIFIC INC. (m)—C-160

0770-3800

—automated

ALAMAR ELECTRONICS USA INC.
(m)—C-121
BSM BROADCAST SYSTEMS INC. (m &
d)—C-126
IMAGE VIDEO LTD. (m)—C-139

INTERNATIONAL NUCLEAR CORP.
(m)—C-139
UTAH SCIENTIFIC INC. (m)—C-160

0770-3820

—business automation interfaced

UTAH SCIENTIFIC INC. (m)—C-160**0770-3840**

—manual

IMAGE VIDEO LTD. (m)—C-139
OMICRON VIDEO (m)—C-148
UTAH SCIENTIFIC INC. (m)—C-160

0770-3860**Modulators, TV**

AMERICAN LIGHTWAVE SYSTEMS INC.
(m)—C-122
ASACA/SHIBASOKU CORP. OF AMERICA
(m)—C-124
BARCO VIDEO & COMMUNICATIONS
(m)—C-125
BLONDER-TONGUE LABORATORIES INC.
(m)—C-126
CATEL TELECOMMUNICATIONS (m)—C-128
dB COMMUNICATIONS INC. (d)—C-131
HOLZBERG INC. (d)—C-138
LANDY ASSOCIATES INC. (d)—C-141
LINES VIDEO SYSTEMS (d)—C-143
MPCS VIDEO INDUSTRIES INC. (d)—C-146
RMT ENGINEERING INC. (d)—C-152
ROHDE & SCHWARZ INC. (m)—C-152
SCI CATV SERVICES (r)—C-153
TELE-MEASUREMENTS INC. (d)—C-157
TELEMET (m)—C-157

0770-3880**Monitors**

ADWAR VIDEO CORP. (d & r)—C-120
A. F. ASSOCIATES INC. (d)—C-120
ASACA/SHIBASOKU CORP. OF AMERICA
(m)—C-124
BARCO VIDEO & COMMUNICATIONS
(m)—C-125
THE CAMERA MART INC. (d)—C-127
CCTV CORP. (m)—C-128
CENTER VIDEO INDUSTRIAL CO. INC.
(d)—C-128
CHANNELMATIC INC. (d)—C-129
COHU INC. (m & r)—C-130
COMMUNICATIONS SYSTEMS GROUP (d &
r)—C-130
CONRAC DISPLAY PRODUCTS INC.
(m)—C-131
DAGE-MTI INC. (m)—C-131
dB COMMUNICATIONS INC. (d & r)—C-131
DISCOUNT VIDEO WAREHOUSE
(d)—C-132
ELECTROHOME LTD. (m)—C-134
HITACHI DENSHI AMERICA LTD.
(m)—C-138
HOLZBERG INC. (d)—C-138
IKEGAMI ELECTRONICS (U.S.A.) INC.
(m)—C-138
JAVELIN ELECTRONICS (m)—C-140
JVC PROFESSIONAL PRODUCTS CO. (m &
d)—C-140
LANDY ASSOCIATES INC. (d)—C-141
LINES VIDEO SYSTEMS (d)—C-143
MEGA HERTZ (d)—C-144
MIDWEST COMMUNICATIONS CORP.
(d)—C-145
NCS INDUSTRIES (d)—C-147
PESA AMERICA INC. (m)—C-149
QSI SYSTEMS INC. (d)—C-151
RICHARDSON ELECTRONICS LTD.
(d)—C-152
ROSCOR CORP. (d & r)—C-152

SHARP ELECTRONICS CORP. (m)—C-154
SPECTRUM (d)—C-155
TELECOMMUNICATION PRODUCTS CORP.
(d)—C-157
TELE-MEASUREMENTS INC. (d)—C-157
TELESCRIPT INC. (m & d)—C-157
VICON INDUSTRIES INC. (m)—C-161
VIDEOTEK INC. (m)—C-162

0770-3900

—b & w

CCTV CORP. (m)—C-128
CHANNELMATIC INC. (d)—C-129
COHU INC. (m & r)—C-130
COMMUNICATIONS SYSTEMS GROUP (d &
r)—C-130
CONRAC DISPLAY PRODUCTS INC.
(m)—C-131
DAGE-MTI INC. (m)—C-131
ELECTROHOME LTD. (m)—C-134
FUSION ELECTRONICS INC. (d)—C-135
HITACHI DENSHI AMERICA LTD.
(m)—C-138
IKEGAMI ELECTRONICS (U.S.A.) INC.
(m)—C-138
JAVELIN ELECTRONICS (m)—C-140
JVC PROFESSIONAL PRODUCTS CO. (m &
d)—C-140
LENCO INC. (m)—C-142
MERLIN ENGINEERING WORKS
(m)—C-144
PESA AMERICA INC. (m)—C-149
QSI SYSTEMS INC. (d)—C-151
RICHARDSON ELECTRONICS LTD.
(d)—C-152
TELESCRIPT INC. (m & d)—C-157
VICON INDUSTRIES INC. (m)—C-161

0770-3920

—b & w monitors—rack

BCS (d & r)—C-125
CCTV CORP. (m)—C-128
CHANNELMATIC INC. (d)—C-129
COHU INC. (m & r)—C-130
CONRAC DISPLAY PRODUCTS INC.
(m)—C-131
DAGE-MTI INC. (m)—C-131
ELECTROHOME LTD. (m)—C-134
FUSION ELECTRONICS INC. (d)—C-135
HITACHI DENSHI AMERICA LTD.
(m)—C-138
IKEGAMI ELECTRONICS (U.S.A.) INC.
(m)—C-138
JAVELIN ELECTRONICS (m)—C-140
JVC PROFESSIONAL PRODUCTS CO. (m &
d)—C-140
PESA AMERICA INC. (m)—C-149
QSI SYSTEMS INC. (d)—C-151
RICHARDSON ELECTRONICS LTD.
(d)—C-152

0770-3940

—b & w monitors—standalone

CCTV CORP. (m)—C-128
CHANNELMATIC INC. (d)—C-129
COHU INC. (m & r)—C-130
CONRAC DISPLAY PRODUCTS INC.
(m)—C-131
DAGE-MTI INC. (m)—C-131
ELECTROHOME LTD. (m)—C-134
HITACHI DENSHI AMERICA LTD.
(m)—C-138

IKEGAMI ELECTRONICS (U.S.A.) INC.
(m)—C-138
JAVELIN ELECTRONICS (m)—C-140
JVC PROFESSIONAL PRODUCTS CO. (m &
d)—C-140
PESA AMERICA INC. (m)—C-149
QSI SYSTEMS INC. (d)—C-151
RICHARDSON ELECTRONICS LTD.
(d)—C-152

0770-3960

—color

ADWAR VIDEO CORP. (d & r)—C-120
BARCO VIDEO & COMMUNICATIONS
(m)—C-125
CHANNELMATIC INC. (d)—C-129
COHU INC. (m & r)—C-130
COMMUNICATIONS SYSTEMS GROUP (d &
r)—C-130
CONRAC DISPLAY PRODUCTS INC.
(m)—C-131
dB COMMUNICATIONS INC. (d & r)—C-131
ELECTROHOME LTD. (m)—C-134
FUSION ELECTRONICS INC. (d)—C-135
HITACHI DENSHI AMERICA LTD.
(m)—C-138
IKEGAMI ELECTRONICS (U.S.A.) INC.
(m)—C-138
JAVELIN ELECTRONICS (m)—C-140
JVC PROFESSIONAL PRODUCTS CO. (m &
d)—C-140
MERLIN ENGINEERING WORKS
(m)—C-144
M.H.S. INC. (m)—C-144
PESA AMERICA INC. (m)—C-149
QSI SYSTEMS INC. (d)—C-151
RICHARDSON ELECTRONICS LTD.
(d)—C-152
SHARP ELECTRONICS CORP. (m)—C-154
SONY COMMUNICATIONS PRODUCTS CO.
(m)—C-155
TEKTRONIX INC. (m)—C-157
TELECOMMUNICATION PRODUCTS CORP.
(d)—C-157
VICON INDUSTRIES INC. (m)—C-161
VIDEOTEK INC. (m)—C-162
WORLD VIDEO INC. (m)—C-164

0770-3980

—color monitors—rack

BARCO VIDEO & COMMUNICATIONS
(m)—C-125
CHANNELMATIC INC. (d)—C-129
CONRAC DISPLAY PRODUCTS INC.
(m)—C-131
ELECTROHOME LTD. (m)—C-134
HITACHI DENSHI AMERICA LTD.
(m)—C-138
IKEGAMI ELECTRONICS (U.S.A.) INC.
(m)—C-138
JAVELIN ELECTRONICS (m)—C-140
JVC PROFESSIONAL PRODUCTS CO. (m &
d)—C-140
M.H.S. INC. (m)—C-144
PESA AMERICA INC. (m)—C-149
QSI SYSTEMS INC. (d)—C-151
RICHARDSON ELECTRONICS LTD.
(d)—C-152
SONY COMMUNICATIONS PRODUCTS CO.
(m)—C-155
TEKTRONIX INC. (m)—C-157
VIDEOTEK INC. (m)—C-162
WORLD VIDEO INC. (m)—C-164

STUDIO EQUIPMENT & SUPPLIES—0700

0770-4000

—color monitors—standalone

BARCO VIDEO & COMMUNICATIONS (m)—C-125
CHANNELMATIC INC. (d)—C-129
CONRAC DISPLAY PRODUCTS INC. (m)—C-131
ELECTROHOME LTD. (m)—C-134
HITACHI DENSHI AMERICA LTD. (m)—C-138
IKEGAMI ELECTRONICS (U.S.A.) INC. (m)—C-138
JAVELIN ELECTRONICS (m)—C-140
JVC PROFESSIONAL PRODUCTS CO. (m & d)—C-140
PESA AMERICA INC. (m)—C-149
OSI SYSTEMS INC. (d)—C-151
RICHARDSON ELECTRONICS LTD. (d)—C-152
SONY COMMUNICATIONS PRODUCTS CO. (m)—C-155
TEKTRONIX INC. (m)—C-157
VIDEOTEK INC. (m)—C-162
WORLD VIDEO INC. (m)—C-164

0770-4020

—pulse cross

COMMUNICATIONS SYSTEMS GROUP (d & r)—C-130
CONRAC DISPLAY PRODUCTS INC. (m)—C-131
dB COMMUNICATIONS INC. (d & r)—C-131
ELECTROHOME LTD. (m)—C-134
IKEGAMI ELECTRONICS (U.S.A.) INC. (m)—C-138
PESA AMERICA INC. (m)—C-149
OSI SYSTEMS INC. (d)—C-151
VIDEOTEK INC. (m)—C-162

0770-4040

—receiver/monitors

COMMUNICATIONS SYSTEMS GROUP (d & r)—C-130
dB COMMUNICATIONS INC. (d & r)—C-131
IKEGAMI ELECTRONICS (U.S.A.) INC. (m)—C-138
JVC PROFESSIONAL PRODUCTS CO. (m & d)—C-140
SHARP ELECTRONICS CORP. (m)—C-154
TELECOMMUNICATION PRODUCTS CORP. (d)—C-157
VIDEOTEK INC. (m)—C-162
WORLD VIDEO INC. (m)—C-164

0770-4060

—waveform

COMMUNICATIONS SYSTEMS GROUP (d & r)—C-130
dB COMMUNICATIONS INC. (d & r)—C-131
ELECTROHOME LTD. (m)—C-134
HITACHI DENSHI AMERICA LTD. (m)—C-138
MAGNI SYSTEMS INC. (m)—C-144
MAZE BROADCAST INC. (d)—C-144
MERLIN ENGINEERING WORKS (m)—C-144
TEKTRONIX INC. (m)—C-157
VIDEOTEK INC. (m)—C-162

0770-4080

Multiple Access Controllers

THE GRASS VALLEY GROUP INC. (m)—C-137
MPCS VIDEO INDUSTRIES INC. (d)—C-146
ODETICS INC. (m)—C-148
TELE-MEASUREMENTS INC. (d)—C-157
VALLEY INTERNATIONAL INC. (m)—C-160

0770-4100

Phase Correctors, Cart

HOLZBERG INC. (d)—C-138
HOWE TECHNOLOGIES CORP. (m)—C-138
MPCS VIDEO INDUSTRIES INC. (d)—C-146

0770-4120

Post-Production Equipment

ADWAR VIDEO CORP. (d & r)—C-120
AMPEX CORP. (m)—C-122
BENCHER INC. (m)—C-125
CENTER VIDEO INDUSTRIAL CO. INC. (d)—C-128
CENTRAL DYNAMICS LTD. (m & r)—C-128
CIPHER DIGITAL INC. (m)—C-129
CMX CORP. (m)—C-129
COMMUNICATIONS SYSTEMS GROUP (d & r)—C-130
CONVERGENCE (m)—C-131
CROSSPOINT LATCH CORP. (m)—C-131
DIGITAL F/X INC. (m)—C-132
DISCOUNT VIDEO WAREHOUSE (d)—C-132
EECO INC./CONVERGENCE (m)—C-133
FOR-A CORPORATION OF AMERICA (m)—C-135
THE GRASS VALLEY GROUP INC. (m)—C-137
JAMES GRUNDER & ASSOCIATES INC. (d)—C-137
HOLZBERG INC. (d)—C-138
JVC PROFESSIONAL PRODUCTS CO. (m & d)—C-140
LANDY ASSOCIATES INC. (d)—C-141
LINES VIDEO SYSTEMS (d)—C-143
MAZE BROADCAST INC. (d)—C-144
MCI QUANTEL LTD. (d)—C-144
MIDWEST COMMUNICATIONS CORP. (d)—C-145
NEC AMERICA INC. (m)—C-147
PALTEX (m)—C-148
PHOTOGRAPHIC EQUIPMENT SERVICE INC. (m)—C-149
QUANTA CORP. (m)—C-151
ROSCOR CORP. (d & r)—C-152
SONY COMMUNICATIONS PRODUCTS CO. (m)—C-155
TEK MEDIA SUPPLY CO. (d)—C-157
TELE-MEASUREMENTS INC. (d)—C-157
TIMELINE INC. (m)—C-159
UNITED MEDIA (m)—C-160

0770-4140

—editor/controllers

ADWAR VIDEO CORP. (d & r)—C-120
AMPEX CORP. (m)—C-122
CIPHER DIGITAL INC. (m)—C-129
CMX CORP. (m)—C-129
COMMUNICATIONS SYSTEMS GROUP (d & r)—C-130
CONVERGENCE (m)—C-131
DIGITAL F/X INC. (m)—C-132
DISCOUNT VIDEO WAREHOUSE (d)—C-132
EECO INC./CONVERGENCE (m)—C-133
FOR-A CORPORATION OF AMERICA (m)—C-135
THE GRASS VALLEY GROUP INC. (m)—C-137
JVC PROFESSIONAL PRODUCTS CO. (m & d)—C-140
LYON LAMB VIDEO ANIMATION SYSTEMS INC. (m)—C-143
PALTEX (m)—C-148
QUANTEL INC. (m)—C-151
SONY COMMUNICATIONS PRODUCTS CO. (m)—C-155
TIMELINE INC. (m)—C-159
UNITED MEDIA (m)—C-160

0770-4160

—multisource editors

AMPEX CORP. (m)—C-122
CIPHER DIGITAL INC. (m)—C-129
CMX CORP. (m)—C-129
COMMUNICATIONS SYSTEMS GROUP (d & r)—C-130
CONVERGENCE (m)—C-131
DIGITAL F/X INC. (m)—C-132
EECO INC./CONVERGENCE (m)—C-133
FOR-A CORPORATION OF AMERICA (m)—C-135
THE GRASS VALLEY GROUP INC. (m)—C-137
JVC PROFESSIONAL PRODUCTS CO. (m & d)—C-140
PALTEX (m)—C-148
SONY COMMUNICATIONS PRODUCTS CO. (m)—C-155
TIMELINE INC. (m)—C-159
UNITED MEDIA (m)—C-160

0770-4180

—proprietary time code systems

ADAMS-SMITH (m)—C-120
CIPHER DIGITAL INC. (m)—C-129
COMMUNICATIONS SYSTEMS GROUP (d & r)—C-130
ESE (m)—C-134
FOR-A CORPORATION OF AMERICA (m)—C-135
LYON LAMB VIDEO ANIMATION SYSTEMS INC. (m)—C-143
UNITED MEDIA (m)—C-160

0770-4200

—SMPTE time code generators, readers

ADAMS-SMITH (m)—C-120
CIPHER DIGITAL INC. (m)—C-129
COMMUNICATIONS SYSTEMS GROUP (d & r)—C-130
DISCOUNT VIDEO WAREHOUSE (d)—C-132
EECO INC./CONVERGENCE (m)—C-133
ESE (m)—C-134
EVERTZ MICROSYSTEMS LTD. (m)—C-134
FOR-A CORPORATION OF AMERICA (m)—C-135
GRAY ENGINEERING LABORATORIES INC. (m)—C-137
MIDWEST COMMUNICATIONS CORP. (d)—C-145
MULTI-TRACK MAGNETICS/RANGERTONE (m)—C-147
SHINTRON CO. INC. (m)—C-154
SKOTEL CORP. (m)—C-154
SONY COMMUNICATIONS PRODUCTS CO. (m)—C-155
TIMELINE INC. (m)—C-159
UNITED MEDIA (m)—C-160

0770-4220

—SMPTE time code synchronizers

ADAMS-SMITH (m)—C-120
CIPHER DIGITAL INC. (m)—C-129
COMMUNICATIONS SYSTEMS GROUP (d & r)—C-130
EVERTZ MICROSYSTEMS LTD. (m)—C-134
MULTI-TRACK MAGNETICS/RANGERTONE (m)—C-147
TIMELINE INC. (m)—C-159
UNITED MEDIA (m)—C-160

0770-4240

Power Supplies/Cases

THE CAMERA MART INC. (d)—C-127
FREZZOLINI ELECTRONICS INC. (m & d & r)—C-135

MPCS VIDEO INDUSTRIES INC. (d)—C-146
PRECISE POWER CORP. (m)—C-150
RF TECHNOLOGIES (d)—C-152
SOLA (m)—C-154

0770-4260

Production Switchers

ALTA GROUP INC. (m)—C-122
AMPEX CORP. (m)—C-122
BEAVERONICS INC. (m)—C-125
CENTER VIDEO INDUSTRIAL CO. INC. (d)—C-128
CENTRAL DYNAMICS LTD. (m & r)—C-128
COMMUNICATIONS SYSTEMS GROUP (d & r)—C-130
CROSSPOINT LATCH CORP. (m)—C-131
DISCOUNT VIDEO WAREHOUSE (d)—C-132
ECHOLAB INC. (m)—C-133
FOR-A CORPORATION OF AMERICA (m)—C-135
THE GRASS VALLEY GROUP INC. (m)—C-137
INTERNATIONAL NUCLEAR CORP. (m)—C-139
JVC PROFESSIONAL PRODUCTS CO. (m & d)—C-140
MIDWEST COMMUNICATIONS CORP. (d)—C-145
MPCS VIDEO INDUSTRIES INC. (d)—C-146
ROSCOR CORP. (d & r)—C-152
SPECTRUM (d)—C-155
THOMSON VIDEO EQUIPMENT (m)—C-159
UTAH SCIENTIFIC INC. (m)—C-160
VGV INC. (m)—C-161
VIDEOTEK INC. (m)—C-162

0770-4280

—special EFX

ALTA GROUP INC. (m)—C-122
AMPEX CORP. (m)—C-122
CENTRAL DYNAMICS LTD. (m & r)—C-128
CROSSPOINT LATCH CORP. (m)—C-131
DIGITAL SERVICES CORP. (DSC) (m)—C-132
ECHOLAB INC. (m)—C-133
FOR-A CORPORATION OF AMERICA (m)—C-135
JAMES GRUNDER & ASSOCIATES INC. (d)—C-137
INTERNATIONAL NUCLEAR CORP. (m)—C-139
MAZE BROADCAST INC. (d)—C-144
MCI QUANTEL LTD. (d)—C-144
NEC AMERICA INC. (m)—C-147
VGV INC. (m)—C-161
VIDEOTEK INC. (m)—C-162

0770-4300

—automated

CROSSPOINT LATCH CORP. (m)—C-131
FOR-A CORPORATION OF AMERICA (m)—C-135
VGV INC. (m)—C-161

0770-4320

—compact studio/mobile

AMPEX CORP. (m)—C-122
CROSSPOINT LATCH CORP. (m)—C-131
FOR-A CORPORATION OF AMERICA (m)—C-135
INTERNATIONAL NUCLEAR CORP. (m)—C-139
PANASONIC COMMUNICATIONS & SYSTEMS CO. (m)—C-149
THOMSON VIDEO EQUIPMENT (m)—C-159
VGV INC. (m)—C-161
VIDEOTEK INC. (m)—C-162

0770-4340**—large studio**

AMPEX CORP. (m)—C-122
 CROSSPOINT LATCH CORP. (m)—C-131
 ECHOLAB INC. (m)—C-133
 FOR-A CORPORATION OF AMERICA
 (m)—C-135
 INTERNATIONAL NUCLEAR CORP.
 (m)—C-139
 PANASONIC COMMUNICATIONS &
 SYSTEMS CO. (m)—C-149
 THOMSON VIDEO EQUIPMENT (m)—C-159
 VGV INC. (m)—C-161

0770-4360**—portable**

CROSSPOINT LATCH CORP. (m)—C-131
 ECHOLAB INC. (m)—C-133
 INTERNATIONAL NUCLEAR CORP.
 (m)—C-139
JVC PROFESSIONAL PRODUCTS CO. (m &
 d)—C-140
 PANASONIC COMMUNICATIONS &
 SYSTEMS CO. (m)—C-149
 QUALITY VIDEO SUPPLY CORP.
 (d)—C-151

0770-4380**—post-production**

AMPEX CORP. (m)—C-122
 CENTRAL DYNAMICS LTD. (m & r)—C-128
 CROSSPOINT LATCH CORP. (m)—C-131
 DIGITAL SERVICES CORP. (DSC)
 (m)—C-132
 ECHOLAB INC. (m)—C-133
 FOR-A CORPORATION OF AMERICA
 (m)—C-135
 INTERNATIONAL NUCLEAR CORP.
 (m)—C-139
JVC PROFESSIONAL PRODUCTS CO. (m &
 d)—C-140
 PANASONIC COMMUNICATIONS &
 SYSTEMS CO. (m)—C-149
 THOMSON VIDEO EQUIPMENT (m)—C-159
 VGV INC. (m)—C-161
 VIDEOTEK INC. (m)—C-162

0770-4400**Projection TV-Forward Throw**

ADWAR VIDEO CORP. (d & r)—C-120
 CENTER VIDEO INDUSTRIAL CO. INC.
 (d)—C-128
 COMMUNICATIONS SYSTEMS GROUP (d &
 r)—C-130
 DISCOUNT VIDEO WAREHOUSE
 (d)—C-132
 ELECTROHOME LTD. (m)—C-134
 IKEGAMI ELECTRONICS (U.S.A.) INC.
 (d)—C-138
 MPCS VIDEO INDUSTRIES INC. (d)—C-146
 ROSCOR CORP. (d & r)—C-152
 SHARP ELECTRONICS CORP. (m)—C-154
 SONY COMMUNICATIONS PRODUCTS CO.
 (m)—C-155

0770-4420**Reader For Time Code In Vertical Interval**

ADAMS-SMITH (m)—C-120
 COMMUNICATIONS SYSTEMS GROUP (d &
 r)—C-130
 ECO INC./CONVERGENCE (m)—C-133
 EVERTZ MICROSYSTEMS LTD. (m)—C-134
 GRAY ENGINEERING LABORATORIES INC.
 (m)—C-137
 ROSCOR CORP. (d & r)—C-152
 TELE-TECH ELECTRONICS LTD. (d)—C-158

0770-4440**Receiver, TV Aural**

COMREX CORP. (m)—C-130
 SHARP ELECTRONICS CORP. (m)—C-154
 TELE-MEASUREMENTS INC. (d)—C-157
 T.F.T. INC. (m)—C-158

0770-4460**Recorders, Videotape**

ADWAR VIDEO CORP. (d & r)—C-120
 A. F. ASSOCIATES INC. (d)—C-120
 AMPEX CORP. (m)—C-122
 CENTER VIDEO INDUSTRIAL CO. INC. (d
 & r)—C-128
CHANNELMATIC INC. (d)—C-129
 COMMUNICATIONS SYSTEMS GROUP (d &
 r)—C-130
 DISCOUNT VIDEO WAREHOUSE
 (d)—C-132
 FIRST CAMERA VIDEO (d)—C-135
 FUTURE PRODUCTIONS INC. (d)—C-135
 HITACHI DENSHI AMERICA LTD.
 (m)—C-138
 JAVELIN ELECTRONICS (m)—C-140
JVC PROFESSIONAL PRODUCTS CO. (m &
 d)—C-140
 LANDY ASSOCIATES INC. (d)—C-141
 MAZE BROADCAST INC. (d)—C-144
 MEGA HERTZ (d)—C-144
 MERLIN ENGINEERING WORKS
 (m)—C-144
MIDWEST COMMUNICATIONS CORP.
 (d)—C-145
 MPCS VIDEO INDUSTRIES INC. (d)—C-146
 ODETTICS INC. (d)—C-148
 PANASONIC BROADCAST SYSTEMS CO.
 (m)—C-149
 PEIRCE-PHELPS INC. (d)—C-149
 QSI SYSTEMS INC. (d)—C-151
 ROSCOR CORP. (d & r)—C-152
 SHARP ELECTRONICS CORP. (m)—C-154
 SONY COMMUNICATIONS PRODUCTS CO.
 (m)—C-155
 STUDIO FILM & TAPE (LA) INC.
 (d)—C-156
 TELECOMMUNICATION PRODUCTS CORP.
 (d)—C-157
 TELE-MEASUREMENTS INC. (d)—C-157
 THOMSON VIDEO EQUIPMENT (m)—C-159
 VAUGHN COMMUNICATIONS GROUP (d &
 r)—C-161
 VICON INDUSTRIES INC. (m)—C-161

0770-4500**—1/2 inch**

ADWAR VIDEO CORP. (d & r)—C-120
 A. F. ASSOCIATES INC. (d)—C-120
 AMPEX CORP. (m)—C-122
CHANNELMATIC INC. (d)—C-129
 DISCOUNT VIDEO WAREHOUSE
 (d)—C-132
 FIRST CAMERA VIDEO (d)—C-135
 FUTURE PRODUCTIONS INC. (d)—C-135
 HITACHI DENSHI AMERICA LTD.
 (m)—C-138
 JAVELIN ELECTRONICS (m)—C-140
JVC PROFESSIONAL PRODUCTS CO. (m &
 d)—C-140
 MOVIOLO/J & R FILM CO. INC. (d)—C-146
 PANASONIC BROADCAST SYSTEMS CO.
 (m)—C-149
 QSI SYSTEMS INC. (d)—C-151
 SHARP ELECTRONICS CORP. (m)—C-154
 SONY COMMUNICATIONS PRODUCTS CO.
 (m)—C-155
 THOMSON BROADCAST INC. (m)—C-158
 THOMSON VIDEO EQUIPMENT (d)—C-159
 VICON INDUSTRIES INC. (m)—C-161

0770-4520**—3/4 inch**

ADWAR VIDEO CORP. (d & r)—C-120

Some 23,705 key industry people can see
 your message when you advertise
 in the
Television & Cable Factbook

A. F. ASSOCIATES INC. (d)—C-120
CHANNELMATIC INC. (d)—C-129
 DISCOUNT VIDEO WAREHOUSE
 (d)—C-132
 FIRST CAMERA VIDEO (d)—C-135
JVC PROFESSIONAL PRODUCTS CO. (m &
 d)—C-140
 MOVIOLO/J & R FILM CO. INC. (d)—C-146
 T. R. PITTS CO. (d)—C-150
 SONY COMMUNICATIONS PRODUCTS CO.
 (m)—C-155
 TELECOMMUNICATION PRODUCTS CORP.
 (d)—C-157
 THOMSON VIDEO EQUIPMENT (d)—C-159

0770-4540**—1 inch**

A. F. ASSOCIATES INC. (d)—C-120
 AMPEX CORP. (m)—C-122
 FIRST CAMERA VIDEO (d)—C-135
 HITACHI DENSHI AMERICA LTD.
 (m)—C-138
 SONY COMMUNICATIONS PRODUCTS CO.
 (m)—C-155
 THOMSON VIDEO EQUIPMENT (d)—C-159

0770-4560**—cleaners**

ADWAR VIDEO CORP. (d)—C-120
 ASACA/SHIBASOKU CORP. OF AMERICA
 (m)—C-124
 AUDIO-TECHNICA U.S. INC. (m)—C-124
 G. C. ELECTRONICS CO. (m)—C-136
 GENEVA GROUP OF COMPANIES
 (m)—C-136
 LIBERTY INDUSTRIES INC. (m &
 d)—C-142
 LPS LABORATORIES INC. (m)—C-143
 SEI ELECTRONICS (d)—C-154
 STUDIO FILM & TAPE (LA) INC.
 (d)—C-156
 TEK MEDIA SUPPLY CO. (d)—C-157

0770-4580**—degaussers**

AMPEX CORP. (m)—C-122
 AVSC INC. (m & d)—C-125
 CMC VIDEO OPERATION (m)—C-129
 COMMUNICATIONS SYSTEMS GROUP (d &
 r)—C-130
 GARNER INDUSTRIES (m)—C-136
 GENEVA GROUP OF COMPANIES
 (m)—C-136
 MULTI-TRACK MAGNETICS/RANGERTONE
 (d)—C-147
 TABER MANUFACTURING & ENGINEERING
 CO. (m & d)—C-156
 TEK MEDIA SUPPLY CO. (d)—C-157
 WEIRCLIFFE (m)—C-162

0770-4600**—extended play kit**

MERLIN ENGINEERING WORKS
 (m)—C-144

0770-4620**—logging**

MERLIN ENGINEERING WORKS
 (m)—C-144

MOVIOLO/J & R FILM CO. INC. (d)—C-146

0770-4640**—parts & accessories**

ADWAR VIDEO CORP. (d & r)—C-120
 HITACHI DENSHI AMERICA LTD.
 (m)—C-138
 MERLIN ENGINEERING WORKS
 (m)—C-144
 PANASONIC BROADCAST SYSTEMS CO.
 (m)—C-149
 RMS ELECTRONICS INC./CATV DIV.
 (d)—C-152
 SEI ELECTRONICS (d)—C-154
 UNITED AD LABEL CO. INC. (m)—C-160

0770-4660**—parts & accessories—capstan assemblies**

MERLIN ENGINEERING WORKS
 (m)—C-144

0770-4680**—parts & accessories—care kits**

GENEVA GROUP OF COMPANIES
 (m)—C-136
 RMS ELECTRONICS INC./CATV DIV.
 (d)—C-152
 THE TEXWIPE CO. (m)—C-158

0770-4720**—parts & accessories—electronics**

ALLIED ELECTRONICS (d)—C-121

0770-4740**—parts & accessories—heads**

AMPEX CORP. (m)—C-122

0770-4760**—parts & accessories—head alignment equipment**

GENEVA GROUP OF COMPANIES
 (m)—C-136
 MERLIN ENGINEERING WORKS
 (m)—C-144
 TENTEL (m)—C-158

0770-4780**—parts & accessories—heads, rebuilt**

AMPEX CORP. (m)—C-122
 CMC VIDEO OPERATION (m)—C-129

0770-4800**—parts & accessories—heads, replacement**

AMPEX CORP. (m)—C-122
 CMC VIDEO OPERATION (m)—C-129

STUDIO EQUIPMENT & SUPPLIES—0700

0770-4840

—parts & accessories—reels

MOVIOLA/J & R FILM CO. INC.
(m)—C-146
STUDIO FILM & TAPE (LA) INC.
(d)—C-156

0770-4860

—parts & accessories—rewinders

CDLORMAX ELECTRONIC CORP.
(d)—C-130

0770-4920

—parts & accessories—synchronizers

CIPHER DIGITAL INC. (m)—C-129
EVERTZ MICROSYSTEMS LTD. (m)—C-134
TIMELINE INC. (m)—C-159

0770-4940

—parts & accessories—tape deck cabinets

TEK MEDIA SUPPLY CO. (d)—C-157

0770-4980

—parts & accessories—tension controls

TENTEL (m)—C-158

0770-5000

—parts & accessories—tension gauges

STEADI-FILM CORP. (d)—C-156
TENTEL (m & d & r)—C-158

0770-5020

—parts & accessories—transport services

MERLIN ENGINEERING WORKS
(m)—C-144

0770-5040

—parts & accessories—velocity error correctors

FOR-A CORPORATION OF AMERICA
(m)—C-135

0770-5060

—quad

CCTV CORP. (m)—C-128
MERLIN ENGINEERING WORKS
(m)—C-144

0770-5080

—reconditioned machines

AMPEX CORP. (m)—C-122
CENTER VIDEO INDUSTRIAL CO. INC.
(d)—C-128
MERLIN ENGINEERING WORKS
(m)—C-144

0770-5100

—slow motion replay

ADWAR VIDEO CORP. (d)—C-120
NEC AMERICA INC. (m)—C-147
SONY COMMUNICATIONS PRODUCTS CO.
(m)—C-155
VICON INDUSTRIES INC. (m)—C-161

0770-5120

Remote Control Systems, Video

A. F. ASSOCIATES INC. (d)—C-120
ALAMAR ELECTRONICS USA INC.
(m)—C-121
AMX CORP. (d)—C-122
BROADCAST MICROWAVE SERVICES INC.
(m)—C-126
CATEL TELECOMMUNICATIONS (m)—C-128
CENTRAL DYNAMICS LTD. (m & r)—C-128
COHU INC. (m & r)—C-130
COMMUNICATIONS SYSTEMS GROUP (d & r)—C-130
DELTA ELECTRONICS INC. (m)—C-132
DI-TECH INC. (m)—C-132
EVERTZ MICROSYSTEMS LTD. (m)—C-134
FUTURE PRODUCTIONS INC. (m)—C-135
THE GRASS VALLEY GROUP INC.
(m)—C-137
HALLIKAINEN & FRIENDS INC. (m)—C-137
MEMTEK PRODUCTS/MEMOREX AUDIO & VIDEO (m)—C-144
MPCS VIDEO INDUSTRIES INC. (d)—C-146
ODETICS INC. (m)—C-148
PHOTOGRAPHIC EQUIPMENT SERVICE INC. (m)—C-149
PORTAC INC. (m)—C-150
ROHOE & SCHWARZ INC. (m)—C-152
VAUGHN COMMUNICATIONS GROUP (d & r)—C-161
VERSATECH INDUSTRIES INC. (m)—C-161
VICON INDUSTRIES INC. (m)—C-161
VIDEO DATA SYSTEMS (m)—C-161
VIDEOMEDIA (m)—C-161

0770-5140

Remote Pickup Equipment

T.F.T. INC. (m)—C-158

0770-5160

Reticule Safe Area/Title

BROADCAST VIDEO SYSTEMS LTD.
(m)—C-126
GRAY ENGINEERING LABORATORIES INC.
(m)—C-137
LEITCH VIDEO OF AMERICA INC.
(m)—C-142
PORTA-PATTERN INC. (m)—C-150
QSI SYSTEMS INC. (m)—C-151

0770-5240

Safe Area Generators

ASACA/SHIBASOKU CORP. OF AMERICA
(m)—C-124
BROADCAST VIDEO SYSTEMS LTD.
(m)—C-126
GRAY ENGINEERING LABORATORIES INC.
(m)—C-137
LEITCH VIDEO OF AMERICA INC.
(m)—C-142
LENCO INC. (m)—C-142
MPCS VIDEO INDUSTRIES INC. (d)—C-146
QSI SYSTEMS INC. (m)—C-151

0770-5260

Signal Processing Equipment

BROADCAST VIDEO SYSTEMS LTD.
(m)—C-126
CATEL TELECOMMUNICATIONS (m)—C-128
DORROUGH ELECTRONICS (m)—C-132
THE GRASS VALLEY GROUP INC.
(m)—C-137
INTERNATIONAL NUCLEAR CORP.
(m)—C-139
LEITCH VIDEO OF AMERICA INC.
(m)—C-142
LENCO INC. (m)—C-142

MAGNI SYSTEMS INC. (m)—C-144

ORBAN (m)—C-148
QSI SYSTEMS INC. (d)—C-151
TELEMET (m)—C-157
THOMSON BROADCAST INC. (m)—C-158
VALLEY INTERNATIONAL INC. (m)—C-160
VICON INDUSTRIES INC. (m)—C-161
WHEATSTONE CORP. (m)—C-162

0770-5280

Signal Multiplexers

TELE-MEASUREMENTS INC. (d)—C-157
THOMSON BROADCAST INC. (m)—C-158

0770-5300

Simulcasting Equipment

TELE-MEASUREMENTS INC. (d)—C-157

0770-5320

Slides, Test

LANDY ASSOCIATES INC. (d)—C-141
PHOTOGRAPHIC EQUIPMENT SERVICE INC. (m)—C-149
PORTA-PATTERN INC. (m)—C-150
QUALITY VIDEO SUPPLY CORP.
(d)—C-151

0770-5340

Slow Motion Recorders & Accessories

DEDO WEIGERT FILM GmbH (d)—C-132
NEC AMERICA INC. (m)—C-147
SONY COMMUNICATIONS PRODUCTS CO.
(m)—C-155

0770-5360

—disc action recorder

OPTICAL DISC CORP. (m)—C-148

0770-5380

—sle-mo controller

HITACHI DENSHI AMERICA LTD.
(m)—C-138
VIDEOMEDIA (m)—C-161

0770-5400

—slow scan recorder

CCTV CORP. (m)—C-128

0770-5420

—video animation controllers

LYON LAMB VIDEO ANIMATION SYSTEMS INC. (m)—C-143
OXBERRY (m)—C-148
STEADI-FILM CORP. (d)—C-156
VIDEOMEDIA (m)—C-161

0770-5440

Slow Scan TV Systems

CCTV CORP. (m)—C-128
COLORADO VIDEO INC. (m)—C-130
NEC AMERICA INC. (m)—C-147

0770-5460

Sound Level Meters

DORROUGH ELECTRONICS (m)—C-132

ESE (m)—C-134

SIMPSON ELECTRIC CO. (m)—C-154

0770-5480

Special Effects Equipment

ABEKAS VIDEO SYSTEMS INC. (m)—C-120
ALTA GROUP INC. (m)—C-122
AMPEX CORP. (m)—C-122
AJRORA SYSTEMS (m)—C-124
BENCHER INC. (m)—C-125
CENTER VIDEO INDUSTRIAL CO. INC.
(d)—C-128
CENTRAL DYNAMICS LTD. (m & r)—C-128
DIGITAL F/X INC. (m)—C-132
DIGITAL SERVICES CORP. (DSC)
(m)—C-132
DISCOUNT VIDEO WAREHOUSE
(d)—C-132
FOR-A CORPORATION OF AMERICA
(m)—C-135
THE GRASS VALLEY GROUP INC.
(m)—C-137
HARRIS ALLIED BROADCAST EQUIPMENT
(d)—C-137
INTERAND CORP. (m)—C-139
INTERNATIONAL NUCLEAR CORP.
(m)—C-139
KNOX VIDEO (m)—C-141
MCI QUANTEL LTD. (d)—C-144
M.H.S. INC. (m)—C-144
MICROTIME INC. (m)—C-145
MOLE-RICHARDSON CO. (m)—C-146
MPCS VIDEO INDUSTRIES INC. (d)—C-146
NCS INDUSTRIES (d)—C-147
NEC AMERICA INC. (m)—C-147
PEIRCE-PHELPS INC. (d)—C-149
PINNACLE SYSTEMS INC. (m)—C-150
QUANTEL INC. (m)—C-151
ROSCOR CORP. (d & r)—C-152
STEADI-FILM CORP. (m & d)—C-156
THOMSON BROADCAST INC. (m)—C-158
THOMSON VIDEO EQUIPMENT (m)—C-159
VAUGHN COMMUNICATIONS GROUP (d & r)—C-161
VGV INC. (m)—C-161

0770-5500

—colorizers

COLORADO VIDEO INC. (m)—C-130
INTERNATIONAL NUCLEAR CORP.
(m)—C-139
MCI QUANTEL LTD. (d)—C-144

0770-5520

—compressor/positioners

ALTA GROUP INC. (m)—C-122
DIGITAL F/X INC. (m)—C-132
DISCOUNT VIDEO WAREHOUSE
(d)—C-132
FOR-A CORPORATION OF AMERICA
(m)—C-135
MCI QUANTEL LTD. (d)—C-144
RANK CINTEL UNIMEDIA (d & r)—C-151

0770-5540

—digital efx processors

ALTA GROUP INC. (m)—C-122
DIGITAL F/X INC. (m)—C-132
DIGITAL SERVICES CORP. (DSC)
(m)—C-132
FOR-A CORPORATION OF AMERICA
(m)—C-135
GML NORTH AMERICA (d)—C-136
THE GRASS VALLEY GROUP INC.
(m)—C-137
MCI QUANTEL LTD. (d)—C-144
MICROTIME INC. (m)—C-145
NEC AMERICA INC. (m)—C-147

PINNACLE SYSTEMS INC. (m)—C-150
QUANTEL INC. (m)—C-151

0770-5560

—chromakeyers

BROADCAST VIDEO SYSTEMS LTD.
(m)—C-126
CENTRAL DYNAMICS LTD. (m & r)—C-128
COMMUNICATIONS SYSTEMS GROUP (d & r)—C-130
CROSSPOINT LATCH CORP. (m)—C-131
FOR-A CORPORATION OF AMERICA
(m)—C-135
INTERNATIONAL NUCLEAR CORP.
(m)—C-139
NEC AMERICA INC. (m)—C-147
OMICRON VIDEO (m)—C-148
THOMSON BROADCAST INC. (m)—C-158
ULTIMATE CORP. (m)—C-160

0770-5580

—chromakeyers—encoded

CENTRAL DYNAMICS LTD. (m & r)—C-128
COMMUNICATIONS SYSTEMS GROUP (d & r)—C-130
CROSSPOINT LATCH CORP. (m)—C-131
FOR-A CORPORATION OF AMERICA
(m)—C-135
INTERNATIONAL NUCLEAR CORP.
(m)—C-139
OMICRON VIDEO (m)—C-148

0770-5600

—chromakeyers—RGB

BROADCAST VIDEO SYSTEMS LTD.
(m)—C-126
CENTRAL DYNAMICS LTD. (m & r)—C-128
COMMUNICATIONS SYSTEMS GROUP (d & r)—C-130
CROSSPOINT LATCH CORP. (m)—C-131
FOR-A CORPORATION OF AMERICA
(m)—C-135
MCI QUANTEL LTD. (d)—C-144
OMICRON VIDEO (m)—C-148
THOMSON BROADCAST INC. (m)—C-158
ULTIMATE CORP. (m)—C-160
VIDEOTEK INC. (m)—C-162

0770-5620

—keyers

BROADCAST VIDEO SYSTEMS LTD.
(m)—C-126
CENTRAL DYNAMICS LTD. (m & r)—C-128
COMMUNICATIONS SYSTEMS GROUP (d & r)—C-130
CONVERGENCE (m)—C-131
DEL COMPU-CABLE SYSTEMS INC.
(m)—C-132
DIGITAL F/X INC. (m)—C-132
GRAHAM-PATTEN SYSTEMS INC. (m & d)—C-136
IMAGE VIDEO LTD. (m)—C-139
INTERNATIONAL NUCLEAR CORP.
(m)—C-139
KNOX VIDEO (m)—C-141
MPB TECHNOLOGIES INC. (m & d)—C-146
VGV INC. (m)—C-161
VIDEO ASSOCIATES LABS INC. (m)—C-161

0770-5640

—keyers—downstream

BEAVERONICS INC. (m)—C-125
BROADCAST VIDEO SYSTEMS LTD.
(m)—C-126
CENTRAL DYNAMICS LTD. (m & r)—C-128
COMMUNICATIONS SYSTEMS GROUP (d & r)—C-130

CONVERGENCE (m)—C-131
DEL COMPU-CABLE SYSTEMS INC.
(m)—C-132
DIGITAL F/X INC. (m)—C-132
GRAHAM-PATTEN SYSTEMS INC. (m & d)—C-136
IMAGE VIDEO LTD. (m)—C-139
INTERNATIONAL NUCLEAR CORP.
(m)—C-139
KNOX VIDEO (m)—C-141
OMICRON VIDEO (m)—C-148
VGV INC. (m)—C-161

0770-5660

—keyers—nonadditive

BROADCAST VIDEO SYSTEMS LTD.
(m)—C-126
CENTRAL DYNAMICS LTD. (m & r)—C-128
COMMUNICATIONS SYSTEMS GROUP (d & r)—C-130
GRAHAM-PATTEN SYSTEMS INC. (m & d)—C-136
KNOX VIDEO (m)—C-141
OMICRON VIDEO (m)—C-148

0770-5680

—standalone efx generators

AMPEX CORP. (m)—C-122
CENTRAL DYNAMICS LTD. (m & r)—C-128
COMMUNICATIONS SYSTEMS GROUP (d & r)—C-130
DIGITAL F/X INC. (m)—C-132
THE GRASS VALLEY GROUP INC.
(m)—C-137
MCI QUANTEL LTD. (d)—C-144
MICROTIME INC. (m)—C-145
QUANTEL INC. (m)—C-151
VIDEO ASSOCIATES LABS INC. (m)—C-161

0770-5700

—video insert

BROADCAST VIDEO SYSTEMS LTD.
(m)—C-126
DIGITAL F/X INC. (m)—C-132
KNOX VIDEO (m)—C-141
MCI QUANTEL LTD. (d)—C-144

0770-5720**Standards Converters/Services**

A. F. ASSOCIATES INC. (d)—C-120
AVS LTD. (m)—C-124
THE GRASS VALLEY GROUP INC.
(m)—C-137
MERLIN ENGINEERING WORKS
(m)—C-144
MPCS VIDEO INDUSTRIES INC. (d)—C-146
QUANTEL INC. (m)—C-151
ROSCOR CORP. (d & r)—C-152
VIDEO INTERNATIONAL (m)—C-161

0770-5740**Still Stores, Slow Motion**

HOTRONIC INC. (m)—C-138
NEC AMERICA INC. (m)—C-147
ROSCOR CORP. (d & r)—C-152
THOMSON VIDEO EQUIPMENT (m)—C-159

0770-5760**Still/Slide Store, Electronic**

ABEKAS VIDEO SYSTEMS INC. (m)—C-120
ALTA GROUP INC. (m)—C-122
AMPEX CORP. (m)—C-122
DUBNER COMPUTER SYSTEMS INC.
(m)—C-133

NEED BROADCAST TV OR CABLE TV DATA FROM THE FACTBOOK ON TAPE OR DISKETTE? NEED CUSTOMIZED REPORTS?

Call Warren Publishing's
Market Research & Data Sales Dept.

202-872-9200

LEITCH VIDEO OF AMERICA INC.
(m)—C-142
M.H.S. INC. (m)—C-144
MPCS VIDEO INDUSTRIES INC. (d)—C-146
NEXUS DISPLAY SYSTEMS CORP. (m & d)—C-147
PINNACLE SYSTEMS INC. (m)—C-150
QUANTEL INC. (m)—C-151
RANK CINTEL UNIMEDIA (d & r)—C-151
ROSCOR CORP. (d & r)—C-152
THOMSON BROADCAST INC. (m)—C-158
THOMSON VIDEO EQUIPMENT (m)—C-159

0770-5780**Switchers**

ABEKAS VIDEO SYSTEMS INC. (m)—C-120
AMPEX CORP. (m)—C-122
BSM BROADCAST SYSTEMS INC. (m & d)—C-126
CCTV CORP. (m)—C-128
CENTRAL DYNAMICS LTD. (m & r)—C-128
CHANNELMATIC INC. (m)—C-129
COMMUNICATIONS SYSTEMS GROUP (d & r)—C-130
CROSSPOINT LATCH CORP. (m)—C-131
DISCOUNT VIDEO WAREHOUSE
(d)—C-132
DI-TECH INC. (m)—C-132
DYNAIR ELECTRONICS INC. (m)—C-133
THE GRASS VALLEY GROUP INC.
(m)—C-137
HOTRONIC INC. (m)—C-138
IMAGE VIDEO LTD. (m)—C-139
INTERNATIONAL NUCLEAR CORP.
(m)—C-139

JVC PROFESSIONAL PRODUCTS CO. (m & d)—C-140

LANDY ASSOCIATES INC. (d)—C-141
LENCO INC. (m)—C-142
MAZE BROADCAST INC. (d)—C-144
M.H.S. INC. (m)—C-144
OMICRON VIDEO (m)—C-148
PANASONIC COMMUNICATIONS & SYSTEMS CO. (m)—C-149
PENNY & GILES INC. (m & d)—C-149
PORTAC INC. (m)—C-150
RF TECHNOLOGIES (m & d)—C-152
RMS ELECTRONICS INC./CATV DIV.
(m)—C-152
ROSCOR CORP. (d & r)—C-152
TELE-ENGINEERING CORP. (m)—C-157
THOMSON VIDEO EQUIPMENT (m)—C-159
UTAH SCIENTIFIC INC. (m)—C-160
VGV INC. (m)—C-161
VICON INDUSTRIES INC. (m)—C-161
VIDEO ACCESSORY CORP. (m)—C-161

0770-5800

—crossbar

DYNAIR ELECTRONICS INC. (m)—C-133
INTERNATIONAL NUCLEAR CORP.
(m)—C-139

0770-5820

—routing

BROADCAST VIDEO SYSTEMS LTD.
(m)—C-126
BSM BROADCAST SYSTEMS INC. (m & d)—C-126
CENTRAL DYNAMICS LTD. (m & r)—C-128
CHANNELMATIC INC. (m)—C-129

DI-TECH INC. (m)—C-132
DYNAIR ELECTRONICS INC. (m)—C-133
DYNAMIC TECHNOLOGY LTD. (m)—C-133
THE GRASS VALLEY GROUP INC.
(m)—C-137
IMAGE VIDEO LTD. (m)—C-139
INTERNATIONAL NUCLEAR CORP.
(m)—C-139
LAIRD TELEMEDIA INC. (m)—C-141
MATCO CONTROL PRODUCTS (m)—C-144
M.H.S. INC. (m)—C-144
NEC AMERICA INC. (m)—C-147
OMICRON VIDEO (m)—C-148
SHINTRON CO. INC. (m)—C-154
TELE-ENGINEERING CORP. (m)—C-157
THOMSON VIDEO EQUIPMENT (m)—C-159
UTAH SCIENTIFIC INC. (m)—C-160
VERSATECH INDUSTRIES INC. (m)—C-161

0770-5840

—video

ABEKAS VIDEO SYSTEMS INC. (m)—C-120
AMPEX CORP. (m)—C-122
BSM BROADCAST SYSTEMS INC. (m & d)—C-126
CECO COMMUNICATIONS INC. (d)—C-128
CENTRAL DYNAMICS LTD. (m & r)—C-128
CHANNELMATIC INC. (m)—C-129
CROSSPOINT LATCH CORP. (m)—C-131
DIGITAL SERVICES CORP. (OSC)
(m)—C-132
DI-TECH INC. (m)—C-132
DYNAIR ELECTRONICS INC. (m)—C-133
DYNAMIC TECHNOLOGY LTD. (m)—C-133
THE GRASS VALLEY GROUP INC.
(m)—C-137
IMAGE VIDEO LTD. (m)—C-139
INTERNATIONAL NUCLEAR CORP.
(m)—C-139
LEITCH VIDEO OF AMERICA INC.
(m)—C-142
MATCO CONTROL PRODUCTS (m)—C-144
MAZE BROADCAST INC. (d)—C-144
M.H.S. INC. (m)—C-144
OMICRON VIDEO (m)—C-148
PECA INC. (m)—C-149
PORTAC INC. (m)—C-150
RF TECHNOLOGIES (m & d)—C-152
ROSS VIDEO LTD. (m)—C-152
TELE-ENGINEERING CORP. (m)—C-157
THOMSON VIDEO EQUIPMENT (m)—C-159
UTAH SCIENTIFIC INC. (m)—C-160
VERSATECH INDUSTRIES INC. (m)—C-161
VGV INC. (m)—C-161
VICON INDUSTRIES INC. (m)—C-161

0770-5860

—video switchers—computerized

BSM BROADCAST SYSTEMS INC. (m & d)—C-126
CCTV CORP. (m)—C-128
CROSSPOINT LATCH CORP. (m)—C-131
DYNAIR ELECTRONICS INC. (m)—C-133
IMAGE VIDEO LTD. (m)—C-139
INTERNATIONAL NUCLEAR CORP.
(m)—C-139
MATCO CONTROL PRODUCTS (m)—C-144
RF TECHNOLOGIES (m & d)—C-152
ROSS VIDEO LTD. (m)—C-152
TELE-ENGINEERING CORP. (m)—C-157
THOMSON VIDEO EQUIPMENT (m)—C-159
UTAH SCIENTIFIC INC. (m)—C-160
VERSATECH INDUSTRIES INC. (m)—C-161

STUDIO EQUIPMENT & SUPPLIES—0700

0770-5880

—video switchers—local

BSM BROADCAST SYSTEMS INC. (m & d)—C-126
CCTV CORP. (m)—C-128
CENTRAL DYNAMICS LTD. (m & r)—C-128
CHANNELMATIC INC. (m)—C-129
DYNAIR ELECTRONICS INC. (m)—C-133
IMAGE VIDEO LTD. (m)—C-139
INTERNATIONAL NUCLEAR CORP. (m)—C-139
MATCO CONTROL PRODUCTS (m)—C-144
ROSS VIDEO LTD. (m)—C-152
TELE-ENGINEERING CORP. (m)—C-157
THOMSON VIDEO EQUIPMENT (m)—C-159
UTAH SCIENTIFIC INC. (m)—C-160
VERSATECH INDUSTRIES INC. (m)—C-161
VGV INC. (m)—C-161
VICON INDUSTRIES INC. (m)—C-161

0770-5900

—video switchers—remote controlled

AMX CORP. (d)—C-122
BSM BROADCAST SYSTEMS INC. (m & d)—C-126
CCTV CORP. (m)—C-128
CENTRAL DYNAMICS LTD. (m & r)—C-128
CHANNELMATIC INC. (m)—C-129
DYNAIR ELECTRONICS INC. (m)—C-133
IMAGE VIDEO LTD. (m)—C-139
INTERNATIONAL NUCLEAR CORP. (m)—C-139
MATCO CONTROL PRODUCTS (m)—C-144
M.H.S. INC. (m)—C-144
RF TECHNOLOGIES (m & d)—C-152
TELE-ENGINEERING CORP. (m)—C-157
UTAH SCIENTIFIC INC. (m)—C-160
VERSATECH INDUSTRIES INC. (m)—C-161
VGV INC. (m)—C-161
VICON INDUSTRIES INC. (m)—C-161
VIDEO ACCESSORY CORP. (m)—C-161

0770-5920

Switches

ALLIED ELECTRONICS (d)—C-121
BIRD ELECTRONIC CORP. (m & d)—C-125
DOW-KEY MICROWAVE CORP. (m)—C-132
DROP SHOP LTD. INC. (m)—C-133
G. C. ELECTRONICS CO. (m)—C-136
PECA INC. (m)—C-149
PICO PRODUCTS INC. (m)—C-149
QUALITY VIDEO SUPPLY CORP. (d)—C-151
RF TECHNOLOGIES (m & d)—C-152
RMS ELECTRONICS INC./CATV DIV. (m)—C-152
SPECTRUM (d)—C-155
VIDEO ACCESSORY CORP. (m)—C-161

0770-5940

—coaxial

BIRD ELECTRONIC CORP. (m & d)—C-125
DELTA ELECTRONICS INC. (m)—C-132
DOW-KEY MICROWAVE CORP. (m)—C-132
DROP SHOP LTD. INC. (m)—C-133
PECA INC. (m)—C-149
RMS ELECTRONICS INC./CATV DIV. (m)—C-152

0770-5960

—video activated

LENCO INC. (m)—C-142
RF TECHNOLOGIES (m & d)—C-152
VIDEO ACCESSORY CORP. (m)—C-161

0770-5980

Synchronizers

ADAMS-SMITH (m)—C-120
AUDIO KINETICS UK LTD. (m)—C-124
CIPHER DIGITAL INC. (m)—C-129
EVERTZ MICROSYSTEMS LTD. (m)—C-134
HOTRONIC INC. (m)—C-138
MARCONI COMMUNICATION SYSTEMS LTD. (m)—C-144
MICROTIME INC. (m)—C-145
MULTI-TRACK MAGNETICS/RANGERTONE (d)—C-147
NEC AMERICA INC. (m)—C-147
NOVA SYSTEMS INC. (m)—C-148
QUANTEL INC. (m)—C-151
TELE-TECH ELECTRONICS LTD. (d)—C-158
TIMELINE INC. (m)—C-159

0770-6000

—audio-video

ADAMS-SMITH (m)—C-120
AUDIO KINETICS UK LTD. (m)—C-124
EVERTZ MICROSYSTEMS LTD. (m)—C-134
LEXICON INC. (m)—C-142
NEC AMERICA INC. (m)—C-147
TELE-TECH ELECTRONICS LTD. (d)—C-158
TIMELINE INC. (m)—C-159

0770-6020

—digital video

LEITCH VIDEO OF AMERICA INC. (m)—C-142
MARCONI COMMUNICATION SYSTEMS LTD. (m)—C-144
MICROTIME INC. (m)—C-145
NEC AMERICA INC. (m)—C-147
NOVA SYSTEMS INC. (m)—C-148
QUANTEL INC. (m)—C-151

0770-6040

Video Tape & Accessories

AOWAR VIDEO CORP. (d & r)—C-120
AGFA CORP. (m)—C-120
AVSC INC. (d)—C-125
BURLINGTON AUDIO/VIDEO TAPES INC. (d)—C-127
CENTER VIDEO INDUSTRIAL CO. INC. (d)—C-128
FUJI PHOTO FILM USA INC. (m)—C-135
G. C. ELECTRONICS CO. (m)—C-136
JVC PROFESSIONAL PRODUCTS CO. (m & d)—C-140
MEGA HERTZ (d)—C-144
MEMTEK PRODUCTS/MEMOREX AUDIO & VIDEO (m)—C-144
MIDWEST COMMUNICATIONS CORP. (d)—C-145
MINNESOTA MINING & MANUFACTURING (3M) (m)—C-146
MPCS VIDEO INDUSTRIES INC. (d)—C-146
PANASONIC COMMUNICATIONS & SYSTEMS CO. (m)—C-149
QUALITY VIDEO SUPPLY CORP. (d)—C-151
RMS ELECTRONICS INC./CATV DIV. (d)—C-152
ROSCOR CORP. (d)—C-152
RTI RESEARCH TECHNOLOGY INTERNATIONAL (d)—C-153
SEI ELECTRONICS (d)—C-154
SONY COMMUNICATIONS PRODUCTS CO. (m)—C-155
SONY MAGNETIC PRODUCTS GROUP OF AMERICA (m)—C-155
STUDIO FILM & TAPE (LA) INC. (m & d)—C-156
TABER MANUFACTURING & ENGINEERING CO. (d)—C-156
TEK MEDIA SUPPLY CO. (d)—C-157
TELE-MEASUREMENTS INC. (d)—C-157

UNITED AD LABEL CO. INC. (m)—C-160
THE VIDEO TAPE CO. (VTC) (d)—C-161
WEIRCLIFFE (m)—C-162

0770-6060

—carrying & shipping cases

CALZONE CASE CO. (m)—C-127
FERNOWASHINGTON INC. (m)—C-135
HARDIGG INDUSTRIES INC. (m)—C-137
MAGNASYNC/MOVIOLA CORP. (m)—C-143
MERLIN ENGINEERING WORKS (m)—C-144
MINNESOTA MINING & MANUFACTURING (3M) (m)—C-146
NALPAK VIDEO SALES INC. (m)—C-147
RTI RESEARCH TECHNOLOGY INTERNATIONAL (d)—C-153
SCHUESSLER CASE CO. INC. (m)—C-153
STUDIO FILM & TAPE (LA) INC. (d)—C-158
TEK MEDIA SUPPLY CO. (d)—C-157
TELEPAK SD (m & d)—C-157
THERMODYNE INTERNATIONAL LTD. (m)—C-158

0770-6080

—demagnetizers

AVSC INC. (m & d)—C-125
CHRISTIE ELECTRIC CORP. (m)—C-129
CMC VIDEO OPERATION (m)—C-129
FIFE-PEARCE ELECTRIC CO. (d)—C-135
GARNER INDUSTRIES (m)—C-136
G. C. ELECTRONICS CO. (m)—C-136
GENEVA GROUP OF COMPANIES (m)—C-136
RTI RESEARCH TECHNOLOGY INTERNATIONAL (m & d)—C-153
TABER MANUFACTURING & ENGINEERING CO. (m & d)—C-156
TEK MEDIA SUPPLY CO. (d)—C-157
WEIRCLIFFE (m)—C-162

0770-6100

—evaluators

RTI RESEARCH TECHNOLOGY INTERNATIONAL (m & d & r)—C-153
TEK MEDIA SUPPLY CO. (d)—C-157

0770-6120

—rewinders

ADAPT COMMUNICATION SUPPLY CO. INC. (d)—C-120
AUDICO INC. (m)—C-124
COMMUNICATION MARKETING & CONSULTING LTD. (m)—C-130
G. C. ELECTRONICS CO. (m)—C-136
RTI RESEARCH TECHNOLOGY INTERNATIONAL (m & d & r)—C-153
TEK MEDIA SUPPLY CO. (d)—C-157

0770-6140

—spindle height gauges

TENTEL (m)—C-158

0770-6160

—tape cleaners

ADAPT COMMUNICATION SUPPLY CO. INC. (d)—C-120
ASACA/SHIBASOKU CORP. OF AMERICA (m)—C-124
AUDICO INC. (m)—C-124
AUDIO-TECHNICA U.S. INC. (m)—C-124
COMMUNICATION MARKETING & CONSULTING LTD. (m)—C-130

G. C. ELECTRONICS CO. (m)—C-136
GENEVA GROUP OF COMPANIES (m)—C-136

LPS LABORATORIES INC. (m)—C-143
MEMTEK PRODUCTS/MEMOREX AUDIO & VIDEO (m)—C-144
MOVIOLA/J & R FILM CO. INC. (d)—C-146
RTI RESEARCH TECHNOLOGY INTERNATIONAL (m & d)—C-153
SONY MAGNETIC PRODUCTS GROUP OF AMERICA (m)—C-155
TEK MEDIA SUPPLY CO. (d)—C-157

0770-6180

—tape

ADAPT COMMUNICATION SUPPLY CO. INC. (d)—C-120
AGFA CORP. (m)—C-120
AMPEX CORP. (m)—C-122
AUDICO INC. (d)—C-124
BURLINGTON AUDIO/VIDEO TAPES INC. (d)—C-127
FUJI PHOTO FILM USA INC. (m)—C-135
LANDY ASSOCIATES INC. (d)—C-141
MEMTEK PRODUCTS/MEMOREX AUDIO & VIDEO (m)—C-144
MINNESOTA MINING & MANUFACTURING (3M) (m)—C-146
PANASONIC COMMUNICATIONS & SYSTEMS CO. (m)—C-149
SONY COMMUNICATIONS PRODUCTS CO. (m)—C-155
SONY MAGNETIC PRODUCTS GROUP OF AMERICA (m)—C-155
STUDIO FILM & TAPE (LA) INC. (m & d)—C-156
THE VIDEO TAPE CO. (VTC) (d)—C-161

0770-6200

—tape—cartridges

MINNESOTA MINING & MANUFACTURING (3M) (m)—C-146
RTI RESEARCH TECHNOLOGY INTERNATIONAL (d)—C-153
SONY COMMUNICATIONS PRODUCTS CO. (m)—C-155
STUDIO FILM & TAPE (LA) INC. (m & d)—C-156
TEK MEDIA SUPPLY CO. (d)—C-157

0770-6220

—tape—cassettes

AGFA CORP. (m)—C-120
CENTER VIDEO INDUSTRIAL CO. INC. (d)—C-128
FUJI PHOTO FILM USA INC. (m)—C-135
MEMTEK PRODUCTS/MEMOREX AUDIO & VIDEO (m)—C-144
MINNESOTA MINING & MANUFACTURING (3M) (m)—C-146
PANASONIC COMMUNICATIONS & SYSTEMS CO. (m)—C-149
SONY COMMUNICATIONS PRODUCTS CO. (m)—C-155
SONY MAGNETIC PRODUCTS GROUP OF AMERICA (m)—C-155
STUDIO FILM & TAPE (LA) INC. (m & d)—C-156

0770-6240

—tape—open reel

AGFA CORP. (m)—C-120
FUJI PHOTO FILM USA INC. (m)—C-135
MINNESOTA MINING & MANUFACTURING (3M) (m)—C-146
SONY COMMUNICATIONS PRODUCTS CO. (m)—C-155
SONY MAGNETIC PRODUCTS GROUP OF AMERICA (m)—C-155

STUDIO FILM & TAPE (LA) INC. (m & d)—C-156

0770-6260

—**tension gauges**

TENDEL (m & d & r)—C-158

0770-6280

Teletext Equipment & Accessories

CENTER VIDEO INDUSTRIAL CO. INC. (d)—C-128

COMMUNICATIONS SYSTEMS GROUP (d & r)—C-130

LAIRD TELEMEDIA INC. (m)—C-141

LANDY ASSOCIATES INC. (d)—C-141

MARCONI COMMUNICATION SYSTEMS LTD. (m)—C-144

MAZE BROADCAST INC. (d)—C-144

MPCS VIDEO INDUSTRIES INC. (d)—C-146

MULTI-TRACK MAGNETICS/RANGERTONE (m)—C-147

NAC INC. (m & d & r)—C-147

RANK CINTEL UNIMEDIA (d & r)—C-151

STEADI-FILM CORP. (m & d)—C-156

TELE-MEASUREMENTS INC. (d)—C-157

0770-6300

—**16/35mm telecine projectors**

MULTI-TRACK MAGNETICS/RANGERTONE (m)—C-147

RANK CINTEL UNIMEDIA (d & r)—C-151

0770-6320

—**35mm slide projectors**

EASTMAN KODAK CO. (m & d)—C-133

MULTI-TRACK MAGNETICS/RANGERTONE (m)—C-147

RANK CINTEL UNIMEDIA (d & r)—C-151

TEK MEDIA SUPPLY CO. (d)—C-157

THOMSON BROADCAST INC. (m)—C-158

0770-6360

—**cameras**

CECO COMMUNICATIONS INC. (d)—C-128

STUDIO FILM & TAPE (LA) INC. (d)—C-156

THOMSON VIDEO EQUIPMENT (m)—C-159

VICON INDUSTRIES INC. (m)—C-161

0770-6380

—**color correctors**

FOR-A CORPORATION OF AMERICA (m)—C-135

RANK CINTEL UNIMEDIA (d & r)—C-151

THOMSON BROADCAST INC. (m)—C-158

THOMSON VIDEO EQUIPMENT (m)—C-159

0770-6420

—**solid-state**

VICON INDUSTRIES INC. (m)—C-161

0770-6440

—**sprocketed film transports**

STEADI-FILM CORP. (m & d)—C-156

0770-6460

Teletext Systems

DYNAMIC TECHNOLOGY LTD. (m)—C-133

NEXUS DISPLAY SYSTEMS CORP. (m & d)—C-147

NORPAK CORP. (m)—C-148

QUALITY VIDEO SUPPLY CORP. (d)—C-151

SKOTEL CORP. (m)—C-154

VIDEO DATA SYSTEMS (m)—C-161

0770-6480

Timers

ALLIED ELECTRONICS (d)—C-121

AMPEX CORP. (m)—C-122

BEAVERONICS INC. (m & d)—C-125

CHRONO-LOG CORP. (m)—C-129

ESE (m)—C-134

EVERTZ MICROSYSTEMS LTD. (m)—C-134

MIDWEST COMMUNICATIONS CORP. (d)—C-145

MPCS VIDEO INDUSTRIES INC. (d)—C-146

QUALITY VIDEO SUPPLY CORP. (d)—C-151

QUANTA CORP. (m)—C-151

TORPEY CONTROLS (m)—C-159

VIDEO DATA SYSTEMS (m)—C-161

WORLD VIDEO INC. (m)—C-164

0770-6500

—**blanking interval**

VIDEO DATA SYSTEMS (m)—C-161

0770-6520

—**program**

ESE (m)—C-134

QUANTA CORP. (m)—C-151

TORPEY CONTROLS (m)—C-159

0770-6540

—**video tape**

AGFA CORP. (m)—C-120

AUDICO INC. (m)—C-124

BURLINGTON AUDIO/VIDEO TAPES INC. (d)—C-127

FUSION ELECTRONICS INC. (d)—C-135

SHAROUBIM INTERNATIONAL GROUP INC. (d)—C-154

0770-6560

Tuners, Video

ADWAR VIDEO CORP. (r)—C-120

MPCS VIDEO INDUSTRIES INC. (d)—C-146

ROSCDR CORP. (d & r)—C-152

0770-6580

VTRs, VCRs

ADWAR VIDEO CORP. (d)—C-120

BCS (d & r)—C-125

CENTER VIDEO INDUSTRIAL CO. INC. (d & r)—C-128

CHANNELMATIC INC. (d)—C-129

FUTURE PRODUCTIONS INC. (d)—C-135

HITACHI DENSHI AMERICA LTD. (m)—C-138

JVC PROFESSIONAL PRODUCTS CO. (m & d)—C-140

LANDY ASSOCIATES INC. (d)—C-141

MERLIN ENGINEERING WORKS (m)—C-144

MIDWEST COMMUNICATIONS CORP. (d)—C-145

ODETICS INC. (m)—C-148

PEIRCE-PHELPS INC. (d)—C-149

QSI SYSTEMS INC. (d)—C-151

QUALITY VIDEO SUPPLY CORP. (d)—C-151

ROSCDR CORP. (d & r)—C-152

SHARP ELECTRONICS CORP. (m)—C-154

SONY COMMUNICATIONS PRODUCTS CO. (m)—C-155

TELECOMMUNICATION PRODUCTS CORP. (d)—C-157

THOMSON VIDEO EQUIPMENT (m)—C-159

VAUGHN COMMUNICATIONS GROUP (d & r)—C-161

VICON INDUSTRIES INC. (m)—C-161

0770-6600

—**1/2 inch**

ADWAR VIDEO CORP. (d & r)—C-120

AMPEX CORP. (m)—C-122

BCS (d & r)—C-125

CHANNELMATIC INC. (d)—C-129

FUTURE PRODUCTIONS INC. (d)—C-135

HITACHI DENSHI AMERICA LTD. (m)—C-138

JVC PROFESSIONAL PRODUCTS CO. (m & d)—C-140

ODETICS INC. (d)—C-148

QSI SYSTEMS INC. (d)—C-151

SHARP ELECTRONICS CORP. (m)—C-154

SONY COMMUNICATIONS PRODUCTS CO. (m)—C-155

THOMSON VIDEO EQUIPMENT (m)—C-159

VICON INDUSTRIES INC. (m)—C-161

0770-6620

—**3/4 inch**

ADWAR VIDEO CORP. (d & r)—C-120

BCS (d & r)—C-125

CHANNELMATIC INC. (d)—C-129

JVC PROFESSIONAL PRODUCTS CO. (m & d)—C-140

SONY COMMUNICATIONS PRODUCTS CO. (m)—C-155

TELECOMMUNICATION PRODUCTS CORP. (d)—C-157

0770-6640

—**1 inch**

AMPEX CORP. (m)—C-122

BCS (d & r)—C-125

HITACHI DENSHI AMERICA LTD. (m)—C-138

MERLIN ENGINEERING WORKS (m)—C-144

SONY COMMUNICATIONS PRODUCTS CO. (m)—C-155

THOMSON VIDEO EQUIPMENT (m)—C-159

0770-6660

—**2 inch**

MERLIN ENGINEERING WORKS (m)—C-144

0770-6680

—**parts & accessories**

ADWAR VIDEO CORP. (d & r)—C-120

ATI (d)—C-124

FUJII PHOTO FILM USA INC. (m)—C-135

G. C. ELECTRONICS CO. (m)—C-136

GENEVA GROUP OF COMPANIES (m)—C-136

LPS LABORATORIES INC. (m)—C-143

PANASONIC COMMUNICATIONS & SYSTEMS CO. (m)—C-149

SEI ELECTRONICS (d)—C-154

TEK MEDIA SUPPLY CO. (d)—C-157

UNITED AD LABEL CO. INC. (m)—C-160

VIDEOLAB (m)—C-161

0770-6700

—**parts & accessories—cleaners**

ASACA/SHIBASOKU CORP. OF AMERICA (m)—C-124

BURLINGTON AUDIO/VIDEO TAPES INC. (d)—C-127

GENEVA GROUP OF COMPANIES (m)—C-136

LIBERTY INDUSTRIES INC. (m & d)—C-142

LPS LABORATORIES INC. (m)—C-143

MEMTEK PRODUCTS/MEMOREX AUDIO & VIDEO (m)—C-144

TEK MEDIA SUPPLY CO. (d)—C-157

0770-6720

—**parts & accessories—degaussers**

BURLINGTON AUDIO/VIDEO TAPES INC. (d)—C-127

CHRISTIE ELECTRIC CORP. (m)—C-129

FIFE-PEARCE ELECTRIC CO. (d)—C-135

GARNER INDUSTRIES (m)—C-136

GENEVA GROUP OF COMPANIES (m)—C-136

RTI RESEARCH TECHNOLOGY INTERNATIONAL (m & d)—C-153

TEK MEDIA SUPPLY CO. (d)—C-157

WEIRCLIFFE (m)—C-162

0770-6740

—**parts & accessories—erasers, bulk**

BURLINGTON AUDIO/VIDEO TAPES INC. (d)—C-127

CHRISTIE ELECTRIC CORP. (m)—C-129

FIFE-PEARCE ELECTRIC CO. (d)—C-135

GARNER INDUSTRIES (m)—C-136

GENEVA GROUP OF COMPANIES (m)—C-136

RTI RESEARCH TECHNOLOGY INTERNATIONAL (m & d)—C-153

TEK MEDIA SUPPLY CO. (d)—C-157

WEIRCLIFFE (m)—C-162

0770-6760

—**parts & accessories—evaluators**

ASACA/SHIBASOKU CORP. OF AMERICA (m)—C-124

RTI RESEARCH TECHNOLOGY INTERNATIONAL (m & d)—C-153

TEK MEDIA SUPPLY CO. (d)—C-157

0770-6780

—**parts & accessories—heads**

AMPEX CORP. (m)—C-122

VIDEOLAB (m)—C-161

0770-6800

—**parts & accessories—head alignment equipment**

MERLIN ENGINEERING WORKS (m)—C-144

TENDEL (m & d & r)—C-158

0770-6820

—**parts & accessories—heads, rebuilt**

AMPEX CORP. (m)—C-122

0770-6840

—**parts & accessories—heads, replacement**

AMPEX CORP. (m)—C-122

0770-6860

—**parts & accessories—heads, tension gauges**

TENDEL (m & d & r)—C-158

STUDIO EQUIPMENT & SUPPLIES—0700

0770-6880

—parts & accessories—leaders

AUDICO INC. (m)—C-124

0770-6900

—parts & accessories—videotape

ADWAR VIDEO CORP. (d & r)—C-120
AGFA CORP. (m)—C-120
AMPEX CORP. (m)—C-122
AUDICO INC. (d)—C-124
BURLINGTON AUDIO/VIDEO TAPES INC. (d)—C-127
FUJI PHOTO FILM USA INC. (m)—C-135
MEMTEK PRODUCTS/MEMOREX AUDIO & VIDEO (m)—C-144
MINNESOTA MINING & MANUFACTURING (3M) (m)—C-146
MOVIOLA/J & R FILM CO. INC. (d)—C-146
SONY COMMUNICATIONS PRODUCTS CO. (m)—C-155
STUDIO FILM & TAPE (LA) INC. (d)—C-156
THE VIDEO TAPE CO. (VTC) (d)—C-161

0770-6920

—parts & accessories—cassettes

ADWAR VIDEO CORP. (d & r)—C-120
AGFA CORP. (m)—C-120
AMPEX CORP. (m)—C-122
BURLINGTON AUDIO/VIDEO TAPES INC. (d)—C-127
FUJI PHOTO FILM USA INC. (m)—C-135
MEMTEK PRODUCTS/MEMOREX AUDIO & VIDEO (m)—C-144
MINNESOTA MINING & MANUFACTURING (3M) (m)—C-146
MOVIOLA/J & R FILM CO. INC. (d)—C-146
SONY COMMUNICATIONS PRODUCTS CO. (m)—C-155
STUDIO FILM & TAPE (LA) INC. (d)—C-156
TEK MEDIA SUPPLY CO. (d)—C-157

0770-6940

—pro VHS VCRs

ADWAR VIDEO CORP. (d & r)—C-120
CHANNELMATIC INC. (d)—C-129
JVC PROFESSIONAL PRODUCTS CO. (m & d)—C-140
ROSCOR CORP. (d & r)—C-152
SHARP ELECTRONICS CORP. (m)—C-154
TELE-MEASUREMENTS INC. (d)—C-157

0770-6960

—pro beta VCRs

ADWAR VIDEO CORP. (d & r)—C-120
SONY COMMUNICATIONS PRODUCTS CO. (m)—C-155

0770-6980

—quad

MERLIN ENGINEERING WORKS (m)—C-144

0770-7000

—recorder/camera combos

ADWAR VIDEO CORP. (d & r)—C-120
AMPEX CORP. (m)—C-122
CENTER VIDEO INDUSTRIAL CO. INC. (d & r)—C-128
SHARP ELECTRONICS CORP. (m)—C-154
SONY COMMUNICATIONS PRODUCTS CO. (m)—C-155
TELE-MEASUREMENTS INC. (d)—C-157
THOMSON BROADCAST INC. (m)—C-158

0770-7020

—U-type VCRs

ADWAR VIDEO CORP. (r)—C-120
CENTER VIDEO INDUSTRIAL CO. INC. (d & r)—C-128
CHANNELMATIC INC. (d)—C-129
JVC PROFESSIONAL PRODUCTS CO. (m & d)—C-140
SONY COMMUNICATIONS PRODUCTS CO. (m)—C-155
TELECOMMUNICATION PRODUCTS CORP. (d)—C-157
TELE-MEASUREMENTS INC. (d)—C-157

0770-7040

—video carts, cassette automation systems

ALAMAR ELECTRONICS USA INC. (m)—C-121
CHANNELMATIC INC. (m)—C-129
LUXOR CORP. (m)—C-143
MERLIN ENGINEERING WORKS (m)—C-144
PORTAC INC. (m)—C-150
QUANTA CORP. (m)—C-151
SONY COMMUNICATIONS PRODUCTS CO. (m)—C-155
VIDEOMEDIA (m)—C-161

0770-7060

Video Controllers

ADWAR VIDEO CORP. (r)—C-120
CONVERGENCE (m)—C-131
THE GRASS VALLEY GROUP INC. (m)—C-137
MPCS VIDEO INDUSTRIES INC. (d)—C-146
PALTEX (m)—C-148
PORTAC INC. (m)—C-150
TELE-MEASUREMENTS INC. (d)—C-157
VAUGHN COMMUNICATIONS GROUP (d & r)—C-161
VIDEO DATA SYSTEMS (m)—C-161

0770-7080

Video Line Output Display

VAUGHN COMMUNICATIONS GROUP (d & r)—C-161

0770-7240

—video projectors

ADWAR VIDEO CORP. (d & r)—C-120
CENTER VIDEO INDUSTRIAL CO. INC. (d)—C-128
ELECTROHOME LTD. (m)—C-134
HITACHI DENSHI AMERICA LTD. (m)—C-138
INFORMATION DISPLAY SYSTEMS (m)—C-139
JVC PROFESSIONAL PRODUCTS CO. (m & d)—C-140
PANASONIC COMMUNICATIONS & SYSTEMS CO. (m)—C-149
QSI SYSTEMS INC. (d)—C-151
ROSCOR CORP. (d & r)—C-152
SHARP ELECTRONICS CORP. (m)—C-154
SONY COMMUNICATIONS PRODUCTS CO. (m)—C-155
VAUGHN COMMUNICATIONS GROUP (d & r)—C-161

0770-7260

Video Printers (Studio)

HITACHI OENSHI AMERICA LTD. (m)—C-138
IMAGING LASER DISK SYSTEMS INC. (m)—C-139

PANASONIC COMMUNICATIONS &

SYSTEMS CO. (m)—C-149
ROSCOR CORP. (d)—C-152
SHARP ELECTRONICS CORP. (m)—C-154

0770-7280

Video Signal Processing Equipment

ADWAR VIDEO CORP. (d)—C-120
BROADCAST VIDEO SYSTEMS LTD. (m)—C-126
DISCOUNT VIDEO WAREHOUSE (d)—C-132
DYNAIR ELECTRONICS INC. (m)—C-133
THE GRASS VALLEY GROUP INC. (m)—C-137
HARRIS FARINON (m & r)—C-137
INTERNATIONAL NUCLEAR CORP. (m)—C-139
LEITCH VIDEO OF AMERICA INC. (m)—C-142
MAGNI SYSTEMS INC. (m)—C-144
MIDWEST COMMUNICATIONS CORP. (d)—C-145
ROSCOR CORP. (d & r)—C-152
THOMSON BROADCAST INC. (m)—C-158
VICON INDUSTRIES INC. (m)—C-161

0770-7300

—cable equalizers

COHU INC. (m & r)—C-130
DYNAIR ELECTRONICS INC. (m)—C-133
THE GRASS VALLEY GROUP INC. (m)—C-137
INTERNATIONAL NUCLEAR CORP. (m)—C-139
OMICRON VIDEO (m)—C-148
TELEMET (m)—C-157

0770-7320

—comb filter decoders

ASACA/SHIBASOKU CORP. OF AMERICA (m)—C-124
BROADCAST VIDEO SYSTEMS LTD. (m)—C-126
FAROUDJA LABORATORIES INC. (m)—C-135
LENCO INC. (m)—C-142
MCI QUANTEL LTD. (d)—C-144
OMICRON VIDEO (m)—C-148

0770-7360

—decoders

ASACA/SHIBASOKU CORP. OF AMERICA (m)—C-124
BCS (d & r)—C-125
BROADCAST VIDEO SYSTEMS LTD. (m)—C-126
FAROUDJA LABORATORIES INC. (m)—C-135
THE GRASS VALLEY GROUP INC. (m)—C-137
LENCO INC. (m)—C-142

0770-7380

—dropout compensators

ASACA/SHIBASOKU CORP. OF AMERICA (m)—C-124
NOVA SYSTEMS INC. (m)—C-148

0770-7400

—image repositioners

MCI QUANTEL LTD. (d)—C-144

0770-7420

—NTSC encoders

ASACA/SHIBASOKU CORP. OF AMERICA (m)—C-124
AURORA SYSTEMS (d)—C-124
BCS (d & r)—C-125
BROADCAST VIDEO SYSTEMS LTD. (m)—C-126
DIGITAL F/X INC. (m)—C-132
FAROUDJA LABORATORIES INC. (m)—C-135
FOR-A CORPORATION OF AMERICA (m)—C-135
THE GRASS VALLEY GROUP INC. (m)—C-137
LENCO INC. (m)—C-142
LYON LAMB VIDEO ANIMATION SYSTEMS INC. (m)—C-143
MAGNI SYSTEMS INC. (m)—C-144
MERLIN ENGINEERING WORKS (m)—C-144
MPB TECHNOLOGIES INC. (m & d)—C-146
OMICRON VIDEO (m)—C-148
ROSCOR CORP. (d & r)—C-152
SHINTRON CO. INC. (m)—C-154
TELE-MEASUREMENTS INC. (d)—C-157

0770-7440

—syne generators

ADWAR VIDEO CORP. (d)—C-120
ASACA/SHIBASOKU CORP. OF AMERICA (m)—C-124
AURORA SYSTEMS (d)—C-124
BCS (d & r)—C-125
BSM BROADCAST SYSTEMS INC. (m & d)—C-126
CCTV CORP. (m)—C-128
CENTER VIDEO INDUSTRIAL CO. INC. (d)—C-128
THE GRASS VALLEY GROUP INC. (m)—C-137
JAMES GRUNDER & ASSOCIATES INC. (d)—C-137
LEITCH VIDEO OF AMERICA INC. (m)—C-142
LENCO INC. (m)—C-142
LYON LAMB VIDEO ANIMATION SYSTEMS INC. (m)—C-143
MAGNI SYSTEMS INC. (m)—C-144
OMICRON VIDEO (m)—C-148
SIGMA ELECTRONICS INC. (m)—C-154
TELE-MEASUREMENTS INC. (d)—C-157
VIDEO ACCESSORY CORP. (m)—C-161

0770-7460

—syne generators-countdown

BCS (d & r)—C-125
BSM BROADCAST SYSTEMS INC. (m & d)—C-126
MAGNI SYSTEMS INC. (m)—C-144
QSI SYSTEMS INC. (m)—C-151
SIGMA ELECTRONICS INC. (m)—C-154

0770-7480

—syne generators-black burst

BCS (d & r)—C-125
BSM BROADCAST SYSTEMS INC. (m & d)—C-126
THE GRASS VALLEY GROUP INC. (m)—C-137
INTERNATIONAL NUCLEAR CORP. (m)—C-139
LEITCH VIDEO OF AMERICA INC. (m)—C-142
LENCO INC. (m)—C-142
MAGNI SYSTEMS INC. (m)—C-144
QSI SYSTEMS INC. (m)—C-151
SHINTRON CO. INC. (m)—C-154
SIGMA ELECTRONICS INC. (m)—C-154
VIDEO ACCESSORY CORP. (m)—C-161
VIDEOTEK INC. (m)—C-162

0770-7500**—synce generators-color bar**

BSM BROADCAST SYSTEMS INC. (m & d)—C-126
 COLORADO VIDEO INC. (m)—C-130
 FAROUJIA LABORATORIES INC. (m)—C-135
 THE GRASS VALLEY GROUP INC. (m)—C-137
 LEITCH VIDEO OF AMERICA INC. (m)—C-142
 MAGNI SYSTEMS INC. (m)—C-144
 QSI SYSTEMS INC. (m)—C-151
 SIGMA ELECTRONICS INC. (m)—C-154
 VIDEO ACCESSORY CORP. (m)—C-161
 VIDEOTEK INC. (m)—C-162

0770-7520**—synce generators-multiburst**

BSM BROADCAST SYSTEMS INC. (m & d)—C-126
 LEITCH VIDEO OF AMERICA INC. (m)—C-142
 Lenco INC. (m)—C-142
 MAGNI SYSTEMS INC. (m)—C-144
 SIGMA ELECTRONICS INC. (m)—C-154
 TELEMET (m)—C-157
 VIDEO ACCESSORY CORP. (m)—C-161

0770-7540**—synce generators-safe title area**

ASACA/SHIBASOKU CORP. OF AMERICA (m)—C-124
 BROADCAST VIDEO SYSTEMS LTD. (m)—C-126
 LEITCH VIDEO OF AMERICA INC. (m)—C-142
 Lenco INC. (m)—C-142
 MAGNI SYSTEMS INC. (m)—C-144
 QSI SYSTEMS INC. (m)—C-151
 SIGMA ELECTRONICS INC. (m)—C-154

0770-7560**—synce generators-source identification**

BROADCAST VIDEO SYSTEMS LTD. (m)—C-126
 BSM BROADCAST SYSTEMS INC. (m & d)—C-126
 LEITCH VIDEO OF AMERICA INC. (m)—C-142
 MAGNI SYSTEMS INC. (m)—C-144
 QSI SYSTEMS INC. (m)—C-151
 SIGMA ELECTRONICS INC. (m)—C-154
 VIDEO ACCESSORY CORP. (m)—C-161

0770-7580**—synce generators-staircase ramp**

LEITCH VIDEO OF AMERICA INC. (m)—C-142

LENCO INC. (m)—C-142
 MAGNI SYSTEMS INC. (m)—C-144
 SIGMA ELECTRONICS INC. (m)—C-154
 TELEMET (m)—C-157
 VIDEO ACCESSORY CORP. (m)—C-161

0770-7600**—synce generators-sync**

BSM BROADCAST SYSTEMS INC. (m & d)—C-126
 CROSSPOINT LATCH CORP. (m)—C-131
 LEITCH VIDEO OF AMERICA INC. (m)—C-142
 Lenco INC. (m)—C-142
 MAGNI SYSTEMS INC. (m)—C-144
 OMICRON VIDEO (m)—C-148
 SHINTRON CO. INC. (m)—C-154
 SIGMA ELECTRONICS INC. (m)—C-154
 VIDEO ACCESSORY CORP. (m)—C-161
 VIDEOTEK INC. (m)—C-162

0770-7620**—synce generators-video slate board**

BRDADCAST VIDEO SYSTEMS LTD. (m)—C-126

0770-7640**—video delay lines**

BROADCAST VIDEO SYSTEMS LTD. (m)—C-126
 LEITCH VIDEO OF AMERICA INC. (m)—C-142

0770-7660**—video filters**

BROADCAST VIDEO SYSTEMS LTD. (m)—C-126
 TIFFEN MANUFACTURING CORP. (m)—C-159
 VIDEO ACCESSORY CORP. (m)—C-161

0770-7700**Videocassette-Based Automation Systems**

ADWAR VIDEO CORP. (d & r)—C-120
 ALAMAR ELECTRONICS USA INC. (m)—C-121
 AMPEX CORP. (m)—C-122
 DWIGHT CAVENDISH CO. (d)—C-128
 CHANNELMATIC INC. (m)—C-129
 MERLIN ENGINEERING WORKS (m)—C-144
 MIDWEST COMMUNICATIONS CORP. (d)—C-145
 NEXUS DISPLAY SYSTEMS CORP. (m & d)—C-147
 PORTAC INC. (m)—C-150

SONY COMMUNICATIONS PRODUCTS CO. (m)—C-155
 TELE-ENGINEERING CORP. (m)—C-157
 UNITED AO LABEL CO. INC. (m)—C-160
 VIDEOMEDIA (m)—C-161

0770-7720**Weather Equipment**

ADVANCED DESIGNS CORP. (m)—C-120
 ALDEN ELECTRONICS INC. (m)—C-121
 KAVOURAS INC. (m)—C-140
 PORTAC INC. (m)—C-150
 TEXAS ELECTRONICS INC. (m)—C-158
 TORPEY CONTROLS (m)—C-159

0770-7740**—facsimile chart recorders**

ALDEN ELECTRONICS INC. (m)—C-121
 KAVOURAS INC. (m)—C-140

0770-7760**—facsimile chart recorders-marine radiofacsimile**

ALDEN ELECTRONICS INC. (m)—C-121

0770-7780**—facsimile chart scanners**

ALDEN ELECTRONICS INC. (m)—C-121

0770-7800**—facsimile chart scanners-analog**

ALDEN ELECTRONICS INC. (m)—C-121

0770-7820**—facsimile chart scanners-digital**

ALDEN ELECTRONICS INC. (m)—C-121

0770-7840**—remote radar recorders**

ADVANCED DESIGNS CORP. (m)—C-120
 ALOEN ELECTRONICS INC. (m)—C-121
 KAVOURAS INC. (m)—C-140
 LYON LAMB VIDEO ANIMATION SYSTEMS INC. (m)—C-143

0770-7860**—satellite receiving systems**

ADVANCED DESIGNS CORP. (m)—C-120
 ALDEN ELECTRONICS INC. (m)—C-121
 COMTECH ANTENNA SYSTEMS INC. (m)—C-130
 IEC CO. (m & d & r)—C-138
 KAVOURAS INC. (m)—C-140

0770-7880**—satellite colorizer systems**

ADVANCED DESIGNS CORP. (m)—C-120
 ALDEN ELECTRONICS INC. (m)—C-121
 KAVOURAS INC. (m)—C-140

0770-7900**Weather Graphic Systems**

ADVANCED DESIGNS CORP. (m)—C-120
 ALDEN ELECTRONICS INC. (m)—C-121
 AURORA SYSTEMS (m)—C-124
 THE GRASS VALLEY GROUP INC. (m)—C-137
 KAVOURAS INC. (m)—C-140
 PORTAC INC. (m)—C-150
 VIDEO DATA SYSTEMS (m)—C-161
 WEATHER SCAN INC. (d)—C-162

0770-7920**Weather Instruments**

ADVANCED DESIGNS CORP. (m)—C-120
 KAVOURAS INC. (m)—C-140
 TEXAS ELECTRONICS INC. (m)—C-158
 TORPEY CONTROLS (m)—C-159

0770-7940**Weather Radar Systems**

ADVANCED DESIGNS CORP. (m)—C-120
 ALDEN ELECTRONICS INC. (m)—C-121
 KAVOURAS INC. (m)—C-140
 TECHNOLOGY SERVICE CORP. (m)—C-157

0770-7960**Weather Receivers**

ADVANCED DESIGNS CORP. (m)—C-120
 ALDEN ELECTRONICS INC. (m)—C-121
 KAVOURAS INC. (m)—C-140

0770-7980**Wire**

BELDEN ELECTRONIC WIRE & CABLE (m)—C-125
 CANARE CABLE INC. (m & d)—C-127
 CHESTER CABLE (m)—C-129
 CONNECTRONICS CORP. (m)—C-130
 DROP SHOP LTD. INC. (d)—C-133
 G. C. ELECTRONICS CO. (m)—C-136
 VAUGHN COMMUNICATIONS GROUP (d & r)—C-161
 WIREWORKS CORP. (d)—C-164

0800-TEST & MEASUREMENT EQUIPMENT & SUPPLIES

0800-0020

Acoustic Analyzers

AMBER ELECTRO DESIGN INC.
(m)—C-122
AUDIO PRECISION INC. (m)—C-124
BRUEL & KJAER INSTRUMENTS INC. (m
& d & r)—C-126
GENRAD INC. (m)—C-136
KAY ELEMETRICS CORP. (m)—C-140
QUALITY VIDEO SUPPLY CORP.
(d)—C-151
SEL-TRONICS INC. (d)—C-154

0800-0040

Audio System Analyzers

ALLIED BROADCAST EQUIPMENT CORP.
(d)—C-121
AMBER ELECTRO DESIGN INC.
(m)—C-122
ANRITSU AMERICA INC. (m)—C-123
ASACA/SHIBASOKU CORP. OF AMERICA
(m)—C-124
AUDIO PRECISION INC. (m)—C-124
BALD MOUNTAIN LAB (m)—C-125
BRUEL & KJAER INSTRUMENTS INC. (m
& d & r)—C-126
CROWN INTERNATIONAL INC. (m)—C-131
DORROUGH ELECTRONICS (m)—C-132
JENSEN TOOLS INC. (d)—C-140
QUALITY VIDEO SUPPLY CORP.
(d)—C-151
SCHMID TELECOMMUNICATION
(m)—C-153
SOUND TECHNOLOGY INC. (m)—C-155

0800-0060

Attenuators

ADAPT COMMUNICATION SUPPLY CO.
INC. (d)—C-120
AIRTRON (m)—C-120
ALLIED BROADCAST EQUIPMENT CORP.
(d)—C-121
ANRITSU AMERICA INC. (m)—C-123
ASACA/SHIBASOKU CORP. OF AMERICA
(m)—C-124
BIRD ELECTRONIC CORP. (m & d)—C-125
COAXIAL DYNAMICS INC. (m)—C-130
OROP SHOP LTD. INC. (m)—C-133
EM ELECTRONICS INC. (d)—C-134
KAY ELEMETRICS CORP. (m)—C-140
KDI/TRIANGLE ELECTRONICS (m)—C-141
LRC/VITEK ELECTRONICS (m)—C-143
MEGA HERTZ (d)—C-144
NARDA MICROWAVE CORP. (m)—C-147
QUALITY VIDEO SUPPLY CORP.
(d)—C-151
RMS ELECTRONICS INC./CATV DIV.
(m)—C-152
SPECTRUM (d)—C-155
TELEPLEX INC. (m)—C-157
VIEWSONICS INC. (m)—C-162
WAVETEK RF PRODUCTS INC. (m)—C-162

0800-0080

—audio

ASACA/SHIBASOKU CORP. OF AMERICA
(m)—C-124
CECO COMMUNICATIONS INC. (d)—C-128

KAY ELEMETRICS CORP. (m)—C-140
SCHMID TELECOMMUNICATION
(m)—C-153
WIREWORKS CORP. (m)—C-164

0800-0100

—fixed

BIRD ELECTRONIC CORP. (m & d)—C-125
COAXIAL DYNAMICS INC. (m)—C-130
OROP SHOP LTD. INC. (m)—C-133
GILBERT ENGINEERING CO. INC.
(m)—C-136
KDI/TRIANGLE ELECTRONICS (m)—C-141
MICROLAB/FXR (m)—C-145
RMS ELECTRONICS INC./CATV DIV.
(m)—C-152
WIDE BAND ENGINEERING CO.
(m)—C-162

0800-0120

—impedance matching

KDI/TRIANGLE ELECTRONICS (m)—C-141
TELEPLEX INC. (m)—C-157
WAVETEK RF PRODUCTS INC. (m)—C-162
WIDE BAND ENGINEERING CO.
(m)—C-162

0800-0140

—microwave

AIRTRON (m)—C-120
BIRD ELECTRONIC CORP. (m & d)—C-125
COAXIAL DYNAMICS INC. (m)—C-130
GILBERT ENGINEERING CO. INC.
(m)—C-136
KAY ELEMETRICS CORP. (m)—C-140
KDI/TRIANGLE ELECTRONICS (m)—C-141
MICROLAB/FXR (m)—C-145
NARDA MICROWAVE CORP. (m)—C-147

0800-0160

—radio frequency (RF)

ALLIED BROADCAST EQUIPMENT CORP.
(d)—C-121
AVA ELECTRONICS CORP. (m)—C-124
BIRD ELECTRONIC CORP. (m & d)—C-125
BRADPTS (r)—C-126
CHOMERICS INC. (m)—C-129
COAXIAL DYNAMICS INC. (m)—C-130
GILBERT ENGINEERING CO. INC.
(m)—C-136
KAY ELEMETRICS CORP. (m)—C-140
NARDA MICROWAVE CORP. (m)—C-147
NCS INDUSTRIES (d & r)—C-147
RMS ELECTRONICS INC./CATV DIV.
(m)—C-152
RMT ENGINEERING INC. (d)—C-152
TELEPLEX INC. (r)—C-157
WAVETEK RF PRODUCTS INC. (m)—C-162

0800-0180

—video

KAY ELEMETRICS CORP. (m)—C-140

0800-0200

Audio Test Equipment

ALLIED BROADCAST EQUIPMENT CORP.
(d)—C-121
AMBER ELECTRO DESIGN INC.
(m)—C-122
AUDIO PRECISION INC. (m)—C-124
BALD MOUNTAIN LAB (m)—C-125
B & K PRECISION/MAXTEC INTERNA-
TIONAL CORP. (m)—C-125
BOONTON ELECTRONICS CORP.
(m)—C-126
BRUEL & KJAER INSTRUMENTS INC. (m
& d & r)—C-126
JERRY CONN ASSOCIATES INC.
(d)—C-130
DORROUGH ELECTRONICS (m)—C-132
FM SYSTEMS INC. (m & d)—C-135
HARRIS ALLIED BROADCAST EQUIPMENT
(d)—C-137
JENSEN TOOLS INC. (d)—C-140
LANDY ASSOCIATES INC. (d)—C-141
LEADER INSTRUMENTS CORP. (m)—C-142
MIDWEST COMMUNICATIONS CORP.
(d)—C-145
NCS INDUSTRIES (d)—C-147
PEIRCE-PHELPS INC. (d)—C-149
POTOMAC INSTRUMENTS INC. (m)—C-150
QUALITY VIDEO SUPPLY CORP.
(d)—C-151
RADIO RESOURCES INC. (d)—C-151
RTS SYSTEMS (m)—C-153
SCHMID TELECOMMUNICATION
(m)—C-153
SEI ELECTRONICS (d)—C-154
SENCORE INC. (m & d)—C-154
SENNHEISER ELECTRONIC CORP.
(m)—C-154
SESCOM INC. (m)—C-154
SOUND TECHNOLOGY INC. (m)—C-155
TELECOMMUNICATION PRODUCTS CORP.
(m)—C-157

0800-0220

—harmonic distortion meters

AMBER ELECTRO DESIGN INC.
(m)—C-122
ASACA/SHIBASOKU CORP. OF AMERICA
(m)—C-124
AUDIO PRECISION INC. (m)—C-124
BOONTON ELECTRONICS CORP.
(m)—C-126
BRUEL & KJAER INSTRUMENTS INC. (m
& d & r)—C-126
POTOMAC INSTRUMENTS INC. (m)—C-150
SCHMID TELECOMMUNICATION
(m)—C-153
SEL-TRONICS INC. (d)—C-154
SESCOM INC. (m)—C-154
SOUND TECHNOLOGY INC. (m)—C-155

0800-0240

—IM meters

AMBER ELECTRO DESIGN INC.
(m)—C-122
ANRITSU AMERICA INC. (m)—C-123
AUDIO PRECISION INC. (m)—C-124
BRADPTS (r)—C-126
BRUEL & KJAER INSTRUMENTS INC. (m
& d & r)—C-126

POTOMAC INSTRUMENTS INC. (m)—C-150
SCHMID TELECOMMUNICATION
(m)—C-153
SOUND TECHNOLOGY INC. (m)—C-155
TECHNI-TOOL INC. (d)—C-157

0800-0260

—real time analyzers

AMBER ELECTRO DESIGN INC.
(m)—C-122
AUDIO PRECISION INC. (m)—C-124
BRADPTS (m & d & r)—C-126
BRUEL & KJAER INSTRUMENTS INC. (m
& d & r)—C-126
CROWN INTERNATIONAL INC. (m)—C-131
KAY ELEMETRICS CORP. (m)—C-140
SCHMID TELECOMMUNICATION
(m)—C-153

0800-0280

—sideband analyzers

KAHN COMMUNICATIONS INC. (m)—C-140
MODULATION SCIENCES INC. (m)—C-146

0800-0300

—signal generators

AUDIO PRECISION INC. (m)—C-124
AVCOM OF VIRGINIA INC. (m)—C-124
BALD MOUNTAIN LAB (m)—C-125
B & K PRECISION/MAXTEC INTERNA-
TIONAL CORP. (m)—C-125
BOONTON ELECTRONICS CORP.
(m)—C-126
BRADPTS (r)—C-126
BRUEL & KJAER INSTRUMENTS INC. (m
& d & r)—C-126
COMSONICS INC. (r)—C-130
HEWLETT-PACKARD CO. (m)—C-138
LEADER INSTRUMENTS CORP. (m)—C-142
LEITCH VIDEO OF AMERICA INC.
(m)—C-142
POTOMAC INSTRUMENTS INC. (m)—C-150
RTS SYSTEMS (m)—C-153
SEL-TRONICS INC. (d)—C-154
SENCORE INC. (m & d)—C-154
WEATHER SCAN INC. (d)—C-162

0800-0320

—spectrum analyzers

AMBER ELECTRO DESIGN INC.
(m)—C-122
ANRITSU AMERICA INC. (m)—C-123
AUDIO PRECISION INC. (m)—C-124
AVCOM OF VIRGINIA INC. (m)—C-124
BRADPTS (r)—C-126
BRUEL & KJAER INSTRUMENTS INC. (m
& d & r)—C-126
COMSONICS INC. (r)—C-130
CROWN INTERNATIONAL INC. (m)—C-131
DELTA ELECTRONICS INC. (m)—C-132
EM ELECTRONICS INC. (d)—C-134
HEWLETT-PACKARD CO. (m)—C-138
KAY ELEMETRICS CORP. (m)—C-140
RF TECHNOLOGIES (d)—C-152
WEATHER SCAN INC. (d)—C-162

0800-0340

—wow & flutter meters

AMBER ELECTRO DESIGN INC.
(m)—C-122
ASACA/SHIBASOKU CORP. OF AMERICA
(m)—C-124
AUDIO PRECISION INC. (m)—C-124
B & K PRECISION/MAXTEC INTERNATIONAL CORP. (m)—C-125
BRUEL & KJAER INSTRUMENTS INC. (m & d & r)—C-126
LEADER INSTRUMENTS CORP. (m)—C-142
POTOMAC INSTRUMENTS INC. (m)—C-150
SEL-TRONICS INC. (d)—C-154
SOUND TECHNOLOGY INC. (m)—C-155

0800-0360

Burst Phase Meter

BRUEL & KJAER INSTRUMENTS INC. (m & d & r)—C-126
LEITCH VIDEO OF AMERICA INC.
(m)—C-142
LENCO INC. (m)—C-142
QUALITY VIDEO SUPPLY CORP.
(d)—C-151

0800-0380

Cable Test Equipment

ADAPT COMMUNICATION SUPPLY CO. INC. (d)—C-120
AM COMMUNICATIONS INC. (m)—C-122
ANIXTER CANADA INC. (d)—C-123
ANTENNA TECHNOLOGY CORP. (d)—C-123
BIDDLE INSTRUMENTS (m)—C-125
BRADPTS (m & d & r)—C-126
CATV SERVICES INC. (d & r)—C-128
COMSONICS INC. (m & r)—C-130
dB COMMUNICATIONS INC. (d & r)—C-131
DROP SHOP LTD. INC. (d)—C-133
EM ELECTRONICS INC. (d)—C-134
INTERSTATE CABLE ENTERPRISES INC.
(d)—C-139
JENSEN TOOLS INC. (d)—C-140
LEADER INSTRUMENTS CORP. (m)—C-142
MEGA HERTZ (d)—C-144
MIDWEST CATV (m)—C-145
NCS INDUSTRIES (d)—C-147
T. R. PITTS CO. (d)—C-150
POWER & TELEPHONE SUPPLY CO. INC.
(d)—C-150
QUALITY VIDEO SUPPLY CORP.
(d)—C-151
SANCHEZ COMMUNICATIONS (d)—C-153
SCHMID TELECOMMUNICATION
(m)—C-153
SCI CATV SERVICES (r)—C-153
SPECTRUM (d)—C-155
TEKTRONIX INC. (m)—C-157
TRIPLETT CORP. (m)—C-160
VAUGHN COMMUNICATIONS GROUP (d & r)—C-161
VIEWSONICS INC. (m)—C-162
WAVETEK RF PRODUCTS INC. (m)—C-162
WIREWORKS CORP. (m)—C-164

0800-0400

—automatic sweep systems

AM COMMUNICATIONS INC. (m)—C-122
AVANTEK INC. (m & r)—C-124
BRADPTS (m & d & r)—C-126
COMSONICS INC. (m & r)—C-130
MIDWEST CATV (d)—C-145
RF TECHNOLOGIES (d)—C-152
SCHMID TELECOMMUNICATION
(m)—C-153
WAVETEK RF PRODUCTS INC. (m)—C-162

0800-0420

—cable analyzers

COMSONICS INC. (r)—C-130

JENSEN TOOLS INC. (d)—C-140
METROTECH CORP. (m)—C-144
MIDWEST CATV (m)—C-145
SCI CATV SERVICES (r)—C-153
SENCORE INC. (m & d)—C-154
WAVETEK RF PRODUCTS INC. (m)—C-162
WEATHER SCAN INC. (d)—C-162

0800-0440

—calibrators

BOONTON ELECTRONICS CORP.
(m)—C-126
COMSONICS INC. (r)—C-130
JERRY CONN ASSOCIATES INC.
(d)—C-130
JENSEN TOOLS INC. (d)—C-140
MIDWEST CATV (d)—C-145
POWER & TELEPHONE SUPPLY CO. INC.
(d)—C-150
SCI CATV SERVICES (r)—C-153
TECHNI-TOOL INC. (d)—C-157
WAVETEK RF PRODUCTS INC. (m)—C-162
WEATHER SCAN INC. (d)—C-162

0800-0460

—digital radar test sets

ARCOM LABS/NORTHERN CATV SALES
(d)—C-123
BIDDLE INSTRUMENTS (m)—C-125
METROTECH CORP. (m)—C-144
SCI CATV SERVICES (r)—C-153
TONER CABLE EQUIPMENT INC.
(d)—C-159

0800-0480

—field intensity meters

AVANTEK INC. (m & r)—C-124
BIRD ELECTRONIC CORP. (m & d)—C-125
BRADPTS (r)—C-126
COMSONICS INC. (m & r)—C-130
LEADER INSTRUMENTS CORP. (m)—C-142
MIDWEST CATV (d)—C-145
NARDA MICROWAVE CORP. (m)—C-147
POTOMAC INSTRUMENTS INC. (m)—C-150
QUALITY RF SERVICES INC. (r)—C-151
SCI CATV SERVICES (r)—C-153
TONER CABLE EQUIPMENT INC.
(d)—C-159
WAVETEK RF PRODUCTS INC. (m)—C-162

0800-0500

—ground resistance testers

BIDDLE INSTRUMENTS (m)—C-125
METROTECH CORP. (m)—C-144
TONER CABLE EQUIPMENT INC.
(d)—C-159

0800-0520

—insulation testers

BIDDLE INSTRUMENTS (m)—C-125
SIMPSON ELECTRIC CO. (m)—C-154
TONER CABLE EQUIPMENT INC.
(d)—C-159

0800-0540

—return link transmitters

COMSONICS INC. (r)—C-130
HALLIKAINEN & FRIENDS INC. (d)—C-137
SCI CATV SERVICES (r)—C-153

0800-0560

—RF leakage detection equipment

ANRITSU AMERICA INC. (m)—C-123



Construction/Equipment Supply/Engineering/Drafting/Repair

Cable Services Company/Inc.

2113 Marydale Ave., Williamsport, PA 17701
Nationwide: 800-326-9444 • Fax: 717-322-5373

BIDDLE INSTRUMENTS (m)—C-125
BRADPTS (m & d & r)—C-126
COMSONICS INC. (m & r)—C-130
JERRY CONN ASSOCIATES INC.
(d)—C-130
HOLADAY INDUSTRIES INC. (m & d)—C-138
LRC/VITEK ELECTRONICS (m)—C-143
MIDWEST CATV (d)—C-145
NARDA MICROWAVE CORP. (m)—C-147
RF TECHNOLOGIES (d)—C-152
SCI CATV SERVICES (r)—C-153
WAVETEK RF PRODUCTS INC. (m)—C-162
WEATHER SCAN INC. (d)—C-162

0800-0580

—signal level meters

AM COMMUNICATIONS INC. (m)—C-122
ANRITSU AMERICA INC. (m)—C-123
BRADPTS (r)—C-126
COMSONICS INC. (m & r)—C-130
JERRY CONN ASSOCIATES INC.
(d)—C-130
dB COMMUNICATIONS INC. (m)—C-131
DROP SHOP LTD. INC. (d)—C-133
FM SYSTEMS INC. (m & d)—C-135
LEADER INSTRUMENTS CORP. (m)—C-142
MIDWEST CATV (d)—C-145
SANCHEZ COMMUNICATIONS (d)—C-153
SCI CATV SERVICES (r)—C-153
SENCORE INC. (m & d)—C-154
WAVETEK RF PRODUCTS INC. (m)—C-162
WEATHER SCAN INC. (d)—C-162

0800-0620

Calibration Equipment

ALLEN AVIONICS INC. (d)—C-121
BRADPTS (m & d & r)—C-126
COMSONICS INC. (r)—C-130
JERRY CONN ASSOCIATES INC.
(d)—C-130
GENRAD INC. (m)—C-136
HARRIS ALLIED BROADCAST EQUIPMENT
(d)—C-137
JENSEN TOOLS INC. (d)—C-140
MIDWEST CATV (d)—C-145
NARDA MICROWAVE CORP. (m)—C-147
PORTA-PATTERN INC. (m)—C-150
RF TECHNOLOGIES (d)—C-152
SADELCO INC. (m)—C-153
SEL-TRONICS INC. (d)—C-154
SIMPSON ELECTRIC CO. (m)—C-154
TELEPLEX INC. (m)—C-157
TELEVISION EQUIPMENT ASSOCIATES
INC. (m)—C-158
TRACOR INSTRUMENTS AUSTIN INC.
(m)—C-159
WAVETEK RF PRODUCTS INC. (m)—C-162

0800-0640

Clocks, Timing

ALLIED BROADCAST EQUIPMENT CORP.
(d)—C-121
BEAVERONICS INC. (m & d)—C-125
CHRONO-LOG CORP. (m)—C-129
ESE (m)—C-134
EVERTZ MICROSYSTEMS LTD. (m)—C-134
KINEMATRICS/TRUETIME (m)—C-141
LANDY ASSOCIATES INC. (d)—C-141

LEITCH VIDEO OF AMERICA INC.
(m)—C-142
QUALITY VIDEO SUPPLY CORP.
(d)—C-151
RADIO RESOURCES INC. (d)—C-151
TORPEY CONTROLS (m)—C-159

0800-0660

—digital

BEAVERONICS INC. (m & d)—C-125
CHRONO-LOG CORP. (m)—C-129
ESE (m)—C-134
EVERTZ MICROSYSTEMS LTD. (m)—C-134
KINEMATRICS/TRUETIME (m)—C-141
LEITCH VIDEO OF AMERICA INC.
(m)—C-142
SEL-TRONICS INC. (d)—C-154
TORPEY CONTROLS (m)—C-159

0800-0680

—master, slave clocks

BEAVERONICS INC. (m & d)—C-125
CHRONO-LOG CORP. (m)—C-129
ESE (m)—C-134
EVERTZ MICROSYSTEMS LTD. (m)—C-134
KINEMATRICS/TRUETIME (m)—C-141
LEITCH VIDEO OF AMERICA INC.
(m)—C-142
TORPEY CONTROLS (m)—C-159

0800-0700

—time distribution

BEAVERONICS INC. (m & d)—C-125
CHRONO-LOG CORP. (m)—C-129
ESE (m)—C-134
KINEMATRICS/TRUETIME (m)—C-141
LEITCH VIDEO OF AMERICA INC.
(m)—C-142
TORPEY CONTROLS (m)—C-159

0800-0720

—timers

BEAVERONICS INC. (d)—C-125
CHRONO-LOG CORP. (m)—C-129
ESE (m)—C-134
EVERTZ MICROSYSTEMS LTD. (m)—C-134
FOR-A CORPORATION OF AMERICA
(m)—C-135
TORPEY CONTROLS (m)—C-159

0800-0740

Color Analyzers

ALLEN AVIONICS INC. (d)—C-121
ASACA/SHIBASOKU CORP. OF AMERICA
(m)—C-124
B & K PRECISION/MAXTEC INTERNATIONAL CORP. (m)—C-125
JENSEN TOOLS INC. (d)—C-140
QUALITY VIDEO SUPPLY CORP.
(d)—C-151

0800-0760

Connectors

ADAPT COMMUNICATION SUPPLY CO.
INC. (d)—C-120

TEST & MEASUREMENT EQUIPMENT & SUPPLIES—0800

AVA ELECTRONICS CORP. (m)—C-124
BIW CABLE SYSTEMS INC. (m)—C-126
CROUSE-HINDS (m)—C-127
CANARE CABLE INC. (m)—C-127
COLORMAX ELECTRONIC CORP.
(d)—C-130

DECIBEL PRODUCTS INC. (m)—C-131
G. C. ELECTRONICS CO. (m)—C-136
GILBERT ENGINEERING CO. INC.
(m)—C-136

ITERA/BELMODR (m)—C-139
JENSEN TOOLS INC. (d)—C-140
KES (Klungness Electronic Supply)
(d)—C-141

KLEIN TOOLS INC. (m)—C-141
LEMO USA INC. (m & d)—C-142
LRC/VITEK ELECTRONICS (m)—C-143
MICRO-SAT (d)—C-144
PLASMEC SYSTEMS LTD. (m)—C-150
PYRAMID INDUSTRIES INC. (m)—C-151
RMS ELECTRONICS INC./CATV DIV.
(m)—C-152

SEL-TRONICS INC. (d)—C-154
SPECTRUM (d)—C-155
TRIMM INC. (m)—C-159
TROMPETER ELECTRONICS INC.
(m)—C-160
VEAM (m)—C-161
VIEWSONICS INC. (m)—C-162

0800-0780 Converter Test Equipment

ANRITSU AMERICA INC. (m)—C-123
AUTHORIZED PARTS (d)—C-124
BRADPTS (m & d & r)—C-126
CABLE LINK INC. (d & r)—C-127
CABLE TECHNOLOGIES INTERNATIONAL
INC. (d)—C-127
CUSTOM ENTERPRISES (m)—C-131
FUSION ELECTRONICS INC. (d)—C-135
INTRASTELLER ELECTRONICS (d &
r)—C-139
JENSEN TOOLS INC. (d)—C-140
NCS INDUSTRIES (d)—C-147
SCI CATV SERVICES (r)—C-153
VIEWSONICS INC. (m)—C-162
WAVETEK RF PRODUCTS INC. (m)—C-162

0800-0800 dB Meters

AMBER ELECTRO DESIGN INC.
(m)—C-122
AUDIO PRECISION INC. (m)—C-124
BALD MOUNTAIN LAB (m)—C-125
BRADPTS (r)—C-126
BRUEL & KJAER INSTRUMENTS INC. (m
& d & r)—C-126
COMSONICS INC. (m & r)—C-130
JERRY CONN ASSOCIATES INC.
(d)—C-130
dB COMMUNICATIONS INC. (m)—C-131
DORROUGH ELECTRONICS (m)—C-132
EM ELECTRONICS INC. (d)—C-134
FM SYSTEMS INC. (m & d)—C-135
LEADER INSTRUMENTS CORP. (m)—C-142
POWER & TELEPHONE SUPPLY CO. INC.
(d)—C-150
QUALITY VIDEO SUPPLY CORP.
(d)—C-151
SCI CATV SERVICES (r)—C-153
SENCORE INC. (m & d)—C-154
SIMPSON ELECTRIC CO. (m)—C-154
SOUND TECHNOLOGY INC. (m)—C-155
SPECTRUM (d)—C-155
VIEWSONICS INC. (m)—C-162

0800-0820 Delay Measuring Sets

ALLEN AVIONICS INC. (d)—C-121
ANRITSU AMERICA INC. (m)—C-123

ASACA/SHIBASOKU CORP. OF AMERICA
(m)—C-124
BRADPTS (r)—C-126
TELEVISION EQUIPMENT ASSOCIATES
INC. (m)—C-158
VIDEO ASSOCIATES LABS INC. (m)—C-161

0800-0840 Delayed Sweep Scopes

ANRITSU AMERICA INC. (m)—C-123
BRADPTS (m & d & r)—C-126
LEADER INSTRUMENTS CORP. (m)—C-142
QUALITY VIDEO SUPPLY CORP.
(d)—C-151
VIDEO ASSOCIATES LABS INC. (m)—C-161

0800-0860 Demod Testers

ANRITSU AMERICA INC. (m)—C-123
SCI CATV SERVICES (r)—C-153
TELEMET (m)—C-157

0800-0880 Detectors

COAXIAL DYNAMICS INC. (m)—C-130
JENSEN TOOLS INC. (d)—C-140
LEADER INSTRUMENTS CORP. (m)—C-142
MIDWEST CATV (d)—C-145
NARDA MICROWAVE CORP. (m)—C-147
SHIVELY LABORATORIES INC. (m)—C-154
SIMPSON ELECTRIC CO. (m)—C-154
TELEPLEX INC. (m)—C-157
VIDEO ACCESSORY CORP. (m)—C-161
WAVETEK RF PRODUCTS INC. (m)—C-162
WIDE BAND ENGINEERING CO.
(m)—C-162

0800-0900 —microwave

AIRTRON (m)—C-120
COAXIAL DYNAMICS INC. (m)—C-130
HOLADAY INDUSTRIES INC. (m &
d)—C-138
KDI/TRIANGLE ELECTRONICS (m)—C-141
MICROLAB/FXR (m)—C-145
MICRO-NOW INSTRUMENT CO. INC.
(m)—C-145
NARDA MICROWAVE CORP. (m)—C-147
SIMPSON ELECTRIC CO. (m)—C-154
TELEPLEX INC. (m)—C-157
VIDEO ASSOCIATES LABS INC. (m)—C-161

0800-0940 —RF detectors

COAXIAL DYNAMICS INC. (m)—C-130
HOLADAY INDUSTRIES INC. (m &
d)—C-138
KDI/TRIANGLE ELECTRONICS (m)—C-141
LEADER INSTRUMENTS CORP. (m)—C-142
SHIVELY LABORATORIES INC. (m)—C-154
TELEPLEX INC. (m)—C-157
VIEWSONICS INC. (m)—C-162
WAVETEK RF PRODUCTS INC. (m)—C-162
WIDE BAND ENGINEERING CO.
(m)—C-162

0800-0960 —video presence

VIDEO ACCESSORY CORP. (m)—C-161

0800-0980 Differential Phase/Gain Sets

ANRITSU AMERICA INC. (m)—C-123

ASACA/SHIBASOKU CORP. OF AMERICA
(m)—C-124
BRADPTS (r)—C-126
HARRIS ALLIED BROADCAST EQUIPMENT
(d)—C-137
SCHMID TELECOMMUNICATION
(m)—C-153

0800-1000 Digital Video Analyzers

ANRITSU AMERICA INC. (m)—C-123
BRADPTS (r)—C-126
BROADCAST VIDEO SYSTEMS LTD.
(d)—C-126
JENSEN TOOLS INC. (d)—C-140
ROHDE & SCHWARZ INC. (m)—C-152

0800-1020 Field Strength Meters

ADAPT COMMUNICATION SUPPLY CO.
INC. (d)—C-120
ANRITSU AMERICA INC. (m)—C-123
ANTENNA TECHNOLOGY CORP. (d)—C-123
B & K PRECISION/MAXTEC INTERNA-
TIONAL CORP. (m)—C-125
BETA TECH COMMUNICATIONS INC.
(r)—C-125
BIRD ELECTRONIC CORP. (m & d)—C-125
BLONDER-TONGUE LABORATORIES INC.
(m)—C-126
BRADPTS (r)—C-126
CABLE LINK INC. (d & r)—C-127
COAXIAL DYNAMICS INC. (m)—C-130
COMSONICS INC. (m & r)—C-130
JERRY CONN ASSOCIATES INC.
(d)—C-130
OROP SHOP LTD. INC. (d)—C-133
EM ELECTRONICS INC. (d)—C-134
HARRIS ALLIED BROADCAST EQUIPMENT
(d)—C-137
HOLADAY INDUSTRIES INC. (m &
d)—C-138
LEADER INSTRUMENTS CORP. (m)—C-142
NCS INDUSTRIES (d & r)—C-147
T. R. PITTS CO. (d)—C-150
POTOMAC INSTRUMENTS INC. (m)—C-150
QUALITY RF SERVICES INC. (r)—C-151
ROHDE & SCHWARZ INC. (m)—C-152
SADELCO INC. (m)—C-153
SANCHEZ COMMUNICATIONS (d)—C-153
SCI CATV SERVICES (r)—C-153
SENCORE INC. (m & d)—C-154
SPECTRUM (d)—C-155
TONER CABLE EQUIPMENT INC.
(d)—C-159
WAVETEK RF PRODUCTS INC. (m)—C-162

0800-1040 —sm/tm

B & K PRECISION/MAXTEC INTERNA-
TIONAL CORP. (m)—C-125
FM SYSTEMS INC. (m & d)—C-135
FUSION ELECTRONICS INC. (d)—C-135
POTOMAC INSTRUMENTS INC. (m)—C-150
SCI CATV SERVICES (r)—C-153
SENCORE INC. (m & d)—C-154

0800-1060 —TV

B & K PRECISION/MAXTEC INTERNA-
TIONAL CORP. (m)—C-125
BLONDER-TONGUE LABORATORIES INC.
(m)—C-126
FUSION ELECTRONICS INC. (d)—C-135
LEADER INSTRUMENTS CORP. (m)—C-142
NCS INDUSTRIES (d & r)—C-147
POTOMAC INSTRUMENTS INC. (m)—C-150
SCI CATV SERVICES (r)—C-153
SENCORE INC. (m & d)—C-154

TONER CABLE EQUIPMENT INC.
(d)—C-159
WAVETEK RF PRODUCTS INC. (m)—C-162

0800-1080 Frequency Counters

ANRITSU AMERICA INC. (m)—C-123
AUDIO PRECISION INC. (m)—C-124
BRADPTS (r)—C-126
COAXIAL DYNAMICS INC. (m)—C-130
COMSONICS INC. (r)—C-130
JENSEN TOOLS INC. (d)—C-140
LANDY ASSOCIATES INC. (d)—C-141
LEADER INSTRUMENTS CORP. (m)—C-142
MARCONI INSTRUMENTS INC. (m)—C-144
MEGA HERTZ (d)—C-144
ROHDE & SCHWARZ INC. (m)—C-152
SCI CATV SERVICES (r)—C-153
SENCORE INC. (m & d)—C-154
SIMPSON ELECTRIC CO. (m)—C-154
SPECTRUM (d)—C-155
TEKTRONIX INC. (m)—C-157
TONER CABLE EQUIPMENT INC.
(d)—C-159
TRACOR INSTRUMENTS AUSTIN INC.
(m)—C-159
TRIPLETT CORP. (m)—C-160
WAVETEK RF PRODUCTS INC. (m)—C-162

0800-1100 Generators

ALLIED BROADCAST EQUIPMENT CORP.
(d)—C-121
AMBER ELECTRO DESIGN INC.
(m)—C-122
AUDIO PRECISION INC. (m)—C-124
B & K PRECISION/MAXTEC INTERNA-
TIONAL CORP. (m)—C-125
BCS (d & r)—C-125
BOONTON ELECTRONICS CORP.
(m)—C-126
BRUEL & KJAER INSTRUMENTS INC. (m
& d & r)—C-126
CABLE LINK INC. (d & r)—C-127
COMSONICS INC. (r)—C-130
HARRIS ALLIED BROADCAST EQUIPMENT
(d)—C-137
HOLZBERG INC. (d)—C-138
LANDY ASSOCIATES INC. (d)—C-141
LEADER INSTRUMENTS CORP. (m)—C-142
MARCONI INSTRUMENTS INC. (m)—C-144
MICRO-SAT (d)—C-144
MIDWEST COMMUNICATIONS CORP.
(d)—C-145
POTOMAC INSTRUMENTS INC. (m)—C-150
QUALITY VIDEO SUPPLY CORP.
(d)—C-151
RF TECHNOLOGIES (d)—C-152
RTS SYSTEMS (m)—C-153
SCI CATV SERVICES (r)—C-153
SEI ELECTRONICS (d)—C-154
SENCORE INC. (m & d)—C-154
SIMPSON ELECTRIC CO. (m)—C-154
SOUND TECHNOLOGY INC. (m)—C-155
VIDEO ACCESSORY CORP. (m)—C-161
VIDEO ASSOCIATES LABS INC. (m)—C-161
WAVETEK RF PRODUCTS INC. (m)—C-162

0800-1120 —audio sine

AMBER ELECTRO DESIGN INC.
(m)—C-122
AUDIO PRECISION INC. (m)—C-124
BALD MOUNTAIN LAB (m)—C-125
B & K PRECISION/MAXTEC INTERNA-
TIONAL CORP. (m)—C-125
BOONTON ELECTRONICS CORP.
(m)—C-126
BRUEL & KJAER INSTRUMENTS INC. (m
& d & r)—C-126

GENRAD INC. (m)—C-136
LEADER INSTRUMENTS CORP. (m)—C-142
LEITCH VIDEO OF AMERICA INC. (m)—C-142
SCI CATV SERVICES (r)—C-153
SEL-TRONICS INC. (d)—C-154
SENCORE INC. (m & d)—C-154
SOUND TECHNOLOGY INC. (m)—C-155

0800-1140

—audio sweep

AMBER ELECTRO DESIGN INC. (m)—C-122
AUDIO PRECISION INC. (m)—C-124
BALD MOUNTAIN LAB (m)—C-125
B & K PRECISION/MAXTEC INTERNATIONAL CORP. (m)—C-125
BOONTON ELECTRONICS CORP. (m)—C-126
SCI CATV SERVICES (r)—C-153
SOUND TECHNOLOGY INC. (m)—C-155

0800-1160

—cross pulse

ASACA/SHIBASOKU CORP. OF AMERICA (m)—C-124
MAGNI SYSTEMS INC. (m)—C-144

0800-1180

—dot/bar

ASACA/SHIBASOKU CORP. OF AMERICA (m)—C-124
LEADER INSTRUMENTS CORP. (m)—C-142
LEITCH VIDEO OF AMERICA INC. (m)—C-142
LENCO INC. (m)—C-142
MAGNI SYSTEMS INC. (m)—C-144
SENCORE INC. (m & d)—C-154
TELEMET (m)—C-157

0800-1200

—function

B & K PRECISION/MAXTEC INTERNATIONAL CORP. (m)—C-125
COMSONICS INC. (r)—C-130
LEADER INSTRUMENTS CORP. (m)—C-142
MAGNI SYSTEMS INC. (m)—C-144
RTS SYSTEMS (m)—C-153
SCI CATV SERVICES (r)—C-153
SIMPSON ELECTRIC CO. (m)—C-154
TEKTRONIX INC. (m)—C-157
WAVETEK RF PRODUCTS INC. (m)—C-162

0800-1220

—marker

COMSONICS INC. (r)—C-130
LEADER INSTRUMENTS CORP. (m)—C-142
MAGNI SYSTEMS INC. (m)—C-144
SENCORE INC. (m & d)—C-154

0800-1240

—NTSC signal test

ASACA/SHIBASOKU CORP. OF AMERICA (m)—C-124
B & K PRECISION/MAXTEC INTERNATIONAL CORP. (m)—C-125
FUSION ELECTRONICS INC. (d)—C-135
LEADER INSTRUMENTS CORP. (m)—C-142
LEITCH VIDEO OF AMERICA INC. (m)—C-142
LENCO INC. (m)—C-142
MAGNI SYSTEMS INC. (m)—C-144
SENCORE INC. (m & d)—C-154
TEKTRONIX INC. (m)—C-157

TONER CABLE EQUIPMENT INC. (d)—C-159
VIDEO ACCESSORY CORP. (m)—C-161

0800-1260

—pulse

ASACA/SHIBASOKU CORP. OF AMERICA (m)—C-124
B & K PRECISION/MAXTEC INTERNATIONAL CORP. (m)—C-125
BRADPTS (r)—C-126
LEADER INSTRUMENTS CORP. (m)—C-142
LEITCH VIDEO OF AMERICA INC. (m)—C-142
LENCO INC. (m)—C-142
MAGNI SYSTEMS INC. (m)—C-144
MICRO-SAT (d)—C-144
ROHDE & SCHWARZ INC. (m)—C-152
TEKTRONIX INC. (m)—C-157

0800-1280

—RF signal

ASACA/SHIBASOKU CORP. OF AMERICA (m)—C-124
BOONTON ELECTRONICS CORP. (m)—C-126
COMSONICS INC. (r)—C-130
DELTA ELECTRONICS INC. (m)—C-132
EATON CORP. (m)—C-133
FUSION ELECTRONICS INC. (d)—C-135
LEADER INSTRUMENTS CORP. (m)—C-142
MARCONI INSTRUMENTS INC. (m)—C-144
MICRO-SAT (d)—C-144
ROHDE & SCHWARZ INC. (m)—C-152
SADELCO INC. (m)—C-153
SCI CATV SERVICES (r)—C-153
SEL-TRONICS INC. (d)—C-154
SENCORE INC. (m & d)—C-154
TEKTRONIX INC. (m)—C-157
TELECOMMUNICATION PRODUCTS CORP. (m)—C-157
WAVETEK RF PRODUCTS INC. (m)—C-162

0800-1300

—square wave

ASACA/SHIBASOKU CORP. OF AMERICA (m)—C-124
AUDIO PRECISION INC. (m)—C-124
LEADER INSTRUMENTS CORP. (m)—C-142
MAGNI SYSTEMS INC. (m)—C-144
ROHDE & SCHWARZ INC. (m)—C-152
SCI CATV SERVICES (r)—C-153
SOUND TECHNOLOGY INC. (m)—C-155
TEKTRONIX INC. (m)—C-157

0800-1320

—staircase

ASACA/SHIBASOKU CORP. OF AMERICA (m)—C-124
LEADER INSTRUMENTS CORP. (m)—C-142
LEITCH VIDEO OF AMERICA INC. (m)—C-142
LENCO INC. (m)—C-142
MAGNI SYSTEMS INC. (m)—C-144
SENCORE INC. (m & d)—C-154
TEKTRONIX INC. (m)—C-157
TELEMET (m)—C-157
VIDEO ACCESSORY CORP. (m)—C-161

0800-1340

—stereo

ASACA/SHIBASOKU CORP. OF AMERICA (m)—C-124
B & K PRECISION/MAXTEC INTERNATIONAL CORP. (m)—C-125
DELTA ELECTRONICS INC. (m)—C-132

Construction/Equipment Supply/Engineering/Drafting/Repair



Cable Services Company/Inc.

2113 Marydale Ave., Williamsport, PA 17701
Nationwide: 800-326-9444 • Fax: 717-322-5373

KAHN COMMUNICATIONS INC. (m)—C-140
LEADER INSTRUMENTS CORP. (m)—C-142
RF TECHNOLOGIES (m & d)—C-152
RTS SYSTEMS (m)—C-153
SENCORE INC. (m & d)—C-154

0800-1360

—video sweep

ASACA/SHIBASOKU CORP. OF AMERICA (m)—C-124
LEADER INSTRUMENTS CORP. (m)—C-142
LEITCH VIDEO OF AMERICA INC. (m)—C-142
LENCO INC. (m)—C-142
MAGNI SYSTEMS INC. (m)—C-144
NCS INDUSTRIES (d)—C-147
SADELCO INC. (m)—C-153
SENCORE INC. (m & d)—C-154

0800-1380

—VITS

ASACA/SHIBASOKU CORP. OF AMERICA (m)—C-124
LEADER INSTRUMENTS CORP. (m)—C-142
LEITCH VIDEO OF AMERICA INC. (m)—C-142
MAGNI SYSTEMS INC. (m)—C-144
ROHDE & SCHWARZ INC. (m)—C-152
TEKTRONIX INC. (m)—C-157

0800-1400

—VITS inserter

ASACA/SHIBASOKU CORP. OF AMERICA (m)—C-124
LEITCH VIDEO OF AMERICA INC. (m)—C-142

0800-1420

Harmonic Distortion Analyzers

ALLIED BROADCAST EQUIPMENT CORP. (d)—C-121
AMBER ELECTRO DESIGN INC. (m)—C-122
ANRITSU AMERICA INC. (m)—C-123
ASACA/SHIBASOKU CORP. OF AMERICA (m)—C-124
AUDIO PRECISION INC. (m)—C-124
BOONTON ELECTRONICS CORP. (m)—C-126
BRUEL & KJAER INSTRUMENTS INC. (m & d & r)—C-126
LEADER INSTRUMENTS CORP. (m)—C-142
QUALITY VIDEO SUPPLY CORP. (d)—C-151
SCHMID TELECOMMUNICATION (m)—C-153
SEL-TRONICS INC. (d)—C-154
SESCOM INC. (m)—C-154
SOUND TECHNOLOGY INC. (m)—C-155

0800-1440

Inserter/Reader VIT

ASACA/SHIBASOKU CORP. OF AMERICA (m)—C-124
QUALITY VIDEO SUPPLY CORP. (d)—C-151

0800-1460

Intermod Distortion Analyzers

AMBER ELECTRO DESIGN INC. (m)—C-122
ANRITSU AMERICA INC. (m)—C-123
AUDIO PRECISION INC. (m)—C-124
BRUEL & KJAER INSTRUMENTS INC. (m & d & r)—C-126
QUALITY VIDEO SUPPLY CORP. (d)—C-151
SCHMID TELECOMMUNICATION (m)—C-153
SOUND TECHNOLOGY INC. (m)—C-155

0800-1480

Interval Timers, V & H

QUALITY VIDEO SUPPLY CORP. (d)—C-151

0800-1500

Logic Analyzers

ALLIED ELECTRONICS (d)—C-121
BRADPTS (r)—C-126
JENSEN TOOLS INC. (d)—C-140
QUALITY VIDEO SUPPLY CORP. (d)—C-151
TEKTRONIX INC. (m)—C-157

0800-1520

Logging, Monitoring Test Equipment

AM COMMUNICATIONS INC. (m)—C-122
BELAR ELECTRONICS LABORATORY INC. (m)—C-125
BRADPTS (m & d & r)—C-126
DELTA ELECTRONICS INC. (m)—C-132
JENSEN TOOLS INC. (d)—C-140
NCS INDUSTRIES (d)—C-147
ROHDE & SCHWARZ INC. (m)—C-152
SCHMID TELECOMMUNICATION (m)—C-153
SIMPSON ELECTRIC CO. (m)—C-154
STATUSYSTEM INC. (m)—C-155
WAVETEK RF PRODUCTS INC. (m)—C-162

0800-1560

—chart recorders

ALLIED ELECTRONICS (d)—C-121
BRUEL & KJAER INSTRUMENTS INC. (m & d & r)—C-126
SEL-TRONICS INC. (d)—C-154
SIMPSON ELECTRIC CO. (m)—C-154

0800-1580

—log printers

HALLIKAINEN & FRIENDS INC. (d)—C-137

0800-1600

—radio monitors, automatic

HALLIKAINEN & FRIENDS INC. (m)—C-137
STATUSYSTEM INC. (m)—C-155

TEST & MEASUREMENT EQUIPMENT & SUPPLIES—0800

0800-1620

—status, alarm indicators

AM COMMUNICATIONS INC. (m)—C-122
DELTA ELECTRONICS INC. (m)—C-132
HALLIKAINEN & FRIENDS INC. (m)—C-137
RF TECHNOLOGIES (m & d)—C-152
STATUSYSTEM INC. (m)—C-155
SWINTEK ENTERPRISES INC. (m)—C-156

0800-1660

—TV monitors, automatic

ASACA/SHIBASOKU CORP. OF AMERICA
(m)—C-124
BCS (r)—C-125
EBS INTERNATIONAL (s)—C-108
ELECTROHOME LTD. (m)—C-134
HALLIKAINEN & FRIENDS INC. (m)—C-137
STATUSYSTEM INC. (m)—C-155

0800-1700

Measuring/Monitoring Meters

ALLIED ELECTRONICS (d)—C-121
B & K PRECISION/MAXTEC INTERNATIONAL CORP. (m)—C-125
BELAR ELECTRONICS LABORATORY INC.
(m)—C-125
BENCHMARK MEDIA SYSTEMS
(m)—C-125
BIRD ELECTRONIC CORP. (m & d)—C-125
COAXIAL DYNAMICS INC. (m)—C-130
DELTA ELECTRONICS INC. (m)—C-132
EATON CORP. (m)—C-133
EM ELECTRONICS INC. (d)—C-134
HARRIS ALLIED BROADCAST EQUIPMENT
(d)—C-137
JENSEN TOOLS INC. (d)—C-140
LEADER INSTRUMENTS CORP. (m)—C-142
MIDWEST CATV (m)—C-145
MIDWEST COMMUNICATIONS CORP.
(d)—C-145
QUALITY VIDEO SUPPLY CORP.
(d)—C-151
RF TECHNOLOGIES (d)—C-152
ROHDE & SCHWARZ INC. (m)—C-152
SENCORE INC. (m & d)—C-154
SIMPSON ELECTRIC CO. (m)—C-154
TENDEL (m)—C-158

0800-1720

—antenna base meter

DELTA ELECTRONICS INC. (m)—C-132

0800-1730

—video modulation meters

FM SYSTEMS INC. (m & d)—C-135

0800-1760

—digital multimeter

ALLIED ELECTRONICS (d)—C-121
B & K PRECISION/MAXTEC INTERNATIONAL CORP. (m)—C-125
BIDDLE INSTRUMENTS (m)—C-125
COAXIAL DYNAMICS INC. (m)—C-130
FUSION ELECTRONICS INC. (d)—C-135
LEADER INSTRUMENTS CORP. (m)—C-142
SEL-TRONICS INC. (d)—C-154
SENCORE INC. (m & d)—C-154
SIMPSON ELECTRIC CO. (m)—C-154
TECHNI-TOOL INC. (d)—C-157
TEKTRONIX INC. (m)—C-157
TRIPLETT CORP. (m)—C-160
VIEWSONICS INC. (m)—C-162

0800-1780

—digital panel meters

ALLIED ELECTRONICS (d)—C-121
POTOMAC INSTRUMENTS INC. (m)—C-150
SIMPSON ELECTRIC CO. (m)—C-154
TRIPLETT CORP. (m)—C-160
VIEWSONICS INC. (m)—C-162

0800-1820

—IC testers

ALLIED ELECTRONICS (d)—C-121
ASACA/SHIBASOKU CORP. OF AMERICA
(m)—C-124
B & K PRECISION/MAXTEC INTERNATIONAL CORP. (m)—C-125
GENRAD INC. (m)—C-136
INTRASTELLER ELECTRONICS (d)—C-139
JENSEN TOOLS INC. (d)—C-140
TECHNI-TOOL INC. (d)—C-157

0800-1860

—line voltage meter

ALLIED ELECTRONICS (d)—C-121
JENSEN TOOLS INC. (d)—C-140
POWER & TELEPHONE SUPPLY CO. INC.
(d)—C-150
RF TECHNOLOGIES (d)—C-152
SIMPSON ELECTRIC CO. (m)—C-154
TRIPLETT CORP. (m)—C-160
VIEWSONICS INC. (m)—C-162

0800-1880

—modular test sets

JENSEN TOOLS INC. (d)—C-140
TECHNI-TOOL INC. (d)—C-157

0800-1900

—peak program

BENCHMARK MEDIA SYSTEMS
(m)—C-125
COAXIAL DYNAMICS INC. (m)—C-130
SIMPSON ELECTRIC CO. (m)—C-154
WARD-BECK SYSTEMS LTD. (m)—C-162

0800-1940

—RF meters

ANRITSU AMERICA INC. (m)—C-123
BIRD ELECTRONIC CORP. (m & d)—C-125
COAXIAL DYNAMICS INC. (m)—C-130
DELTA ELECTRONICS INC. (m)—C-132
EATON CORP. (m)—C-133
ELECTRO IMPULSE INC. (m)—C-134
HOLADAY INDUSTRIES INC. (m & d)—C-138
NARDA MICROWAVE CORP. (m)—C-147
ROHDE & SCHWARZ INC. (m)—C-152
SCI CATV SERVICES (r)—C-153
SEL-TRONICS INC. (d)—C-154
SHIVELY LABORATORIES INC. (m)—C-154
SIMPSON ELECTRIC CO. (m)—C-154
VIEWSONICS INC. (m)—C-162
WAVETEK RF PRODUCTS INC. (m)—C-162

0800-1960

—semiconductor testers

ALLIED ELECTRONICS (d)—C-121
LEADER INSTRUMENTS CORP. (m)—C-142
SENCORE INC. (m & d)—C-154
TEKTRONIX INC. (m)—C-157

0800-1980

—video level meters

FM SYSTEMS INC. (m & d)—C-135

LEADER INSTRUMENTS CORP. (m)—C-142
SCI CATV SERVICES (r)—C-153
SENCORE INC. (m & d)—C-154

0800-1990

—video modulation meters

FM SYSTEMS INC. (m & d)—C-135

0800-2000

—video noise meters

ASACA/SHIBASOKU CORP. OF AMERICA
(m)—C-124
LEADER INSTRUMENTS CORP. (m)—C-142
LENCO INC. (m)—C-142
ROHDE & SCHWARZ INC. (m)—C-152
SCI CATV SERVICES (r)—C-153
SENCORE INC. (m & d)—C-154

0800-2020

—voltmeters, audio

AMBER ELECTRO DESIGN INC.
(m)—C-122
AUDIO PRECISION INC. (m)—C-124
BALD MOUNTAIN LAB (m)—C-125
B & K PRECISION/MAXTEC INTERNATIONAL CORP. (m)—C-125
FM SYSTEMS INC. (m & d)—C-135
LEADER INSTRUMENTS CORP. (m)—C-142
SCI CATV SERVICES (r)—C-153
SEL-TRONICS INC. (d)—C-154
SENCORE INC. (m & d)—C-154
SIMPSON ELECTRIC CO. (m)—C-154
TRIPLETT CORP. (m)—C-160

0800-2040

—VTVMs

AEG BAYLY INC. (m)—C-120
B & K PRECISION/MAXTEC INTERNATIONAL CORP. (m)—C-125
LEADER INSTRUMENTS CORP. (m)—C-142
SCI CATV SERVICES (r)—C-153
SIMPSON ELECTRIC CO. (m)—C-154

0800-2060

—Vu meter

AEG BAYLY INC. (m)—C-120
BENCHMARK MEDIA SYSTEMS
(m)—C-125
PLASMEC SYSTEMS LTD. (d)—C-150
ROH PRODUCTS (m)—C-152
SCI CATV SERVICES (r)—C-153
SIMPSON ELECTRIC CO. (m)—C-154
H. A. SOLUTECH LTD. (m)—C-155
TRIPLETT CORP. (m)—C-160
WARD-BECK SYSTEMS LTD. (m)—C-162

0800-2080

—wattmeters

BIRD ELECTRONIC CORP. (m & d)—C-125
COAXIAL DYNAMICS INC. (m)—C-130
NARDA MICROWAVE CORP. (m)—C-147
SCALA ELECTRONIC CORP. (d)—C-153
SEL-TRONICS INC. (d)—C-154
SIMPSON ELECTRIC CO. (m)—C-154

0800-2090

Microwave Test Equipment

ANRITSU AMERICA INC. (m)—C-123
AVCOM OF VIRGINIA INC. (m)—C-124
BCS (r)—C-125
BIRD ELECTRONIC CORP. (m & d)—C-125

BOONTON ELECTRONICS CORP.

(m)—C-126
EATON CORP. (m)—C-133
FM SYSTEMS INC. (m & d)—C-135
JENSEN TOOLS INC. (d)—C-140
MIDWEST COMMUNICATIONS CORP.
(d)—C-145
MOTOROLA INC. (m)—C-146
NARDA MICROWAVE CORP. (m)—C-147
ROHDE & SCHWARZ INC. (m)—C-152
TELEPLEX INC. (m)—C-157
WAVETEK RF PRODUCTS INC. (m)—C-162

0800-2100

Monitors

ALLIED ELECTRONICS (d)—C-121
BCS (r)—C-125
CENTER VIDEO INDUSTRIAL CO. INC.
(d)—C-128
COAXIAL DYNAMICS INC. (m)—C-130
DELTA ELECTRONICS INC. (m)—C-132
IKEGAMI ELECTRONICS (U.S.A.) INC.
(m)—C-138
JENSEN TOOLS INC. (d)—C-140
LANDY ASSOCIATES INC. (d)—C-141
LENCO INC. (m)—C-142
MEGA HERTZ (d)—C-144
NARDA MICROWAVE CORP. (m)—C-147
NCS INDUSTRIES (d)—C-147
PESA AMERICA INC. (m)—C-149
QEI CORP. (m)—C-151
ROH PRODUCTS (m)—C-152
TEKTRONIX INC. (m)—C-157
T.F.T. INC. (m)—C-158
VICON INDUSTRIES INC. (m)—C-161
VIDEOTEK INC. (m)—C-162

0800-2120

Multimeters

ALLIED ELECTRONICS (d)—C-121
B & K PRECISION/MAXTEC INTERNATIONAL CORP. (m)—C-125
BIDDLE INSTRUMENTS (m)—C-125
FUSION ELECTRONICS INC. (d)—C-135
G. C. ELECTRONICS CO. (m)—C-136
HARRIS ALLIED BROADCAST EQUIPMENT
(d)—C-137
HOLZBERG INC. (d)—C-138
JENSEN TOOLS INC. (d)—C-140
LEADER INSTRUMENTS CORP. (m)—C-142
MEGA HERTZ (d)—C-144
MICRO-SAT (d)—C-144
QUALITY VIDEO SUPPLY CORP.
(d)—C-151
SCI CATV SERVICES (r)—C-153
SEL-TRONICS INC. (d)—C-154
SENCORE INC. (m & d)—C-154
SIMPSON ELECTRIC CO. (m)—C-154
SPECTRUM (d)—C-155
TECHNI-TOOL INC. (d)—C-157
TEKTRONIX INC. (m)—C-157
TRIPLETT CORP. (m)—C-160
VIEWSONICS INC. (m)—C-162

0800-2160

Oscilloscopes

ALLIED BROADCAST EQUIPMENT CORP.
(d)—C-121
ALLIED ELECTRONICS (d)—C-121
AUTHORIZED PARTS (d)—C-124
B & K PRECISION/MAXTEC INTERNATIONAL CORP. (m)—C-125
BCS (r)—C-125
BRADPTS (r)—C-126
HARRIS ALLIED BROADCAST EQUIPMENT
(d)—C-137
HITACHI DENSHI AMERICA LTD.
(m)—C-138
JENSEN TOOLS INC. (d)—C-140
LANDY ASSOCIATES INC. (d)—C-141

LEADER INSTRUMENTS CORP. (m)—C-142
 MEGA HERTZ (d)—C-144
 MOTOROLA INC. (m)—C-146
 QUALITY VIDEO SUPPLY CORP.
 (d)—C-151
 SCI CATV SERVICES (r)—C-153
 SEL-TRONICS INC. (d)—C-154
 SENCORE INC. (m & d)—C-154
 SESCOM INC. (m)—C-154
 SPECTRUM (d)—C-155
 TECHNI-TOOL INC. (d)—C-157
 TEKTRONIX INC. (m)—C-157
 TONER CABLE EQUIPMENT INC.
 (d)—C-159
 WAVETEK RF PRODUCTS INC. (m)—C-162

0800-2180

Phase Angle Meters

ALLIED BROADCAST EQUIPMENT CORP.
 (d)—C-121
 AUDIO PRECISION INC. (m)—C-124
 BRADPTS (r)—C-126
 BRUEL & KJAER INSTRUMENTS INC. (m
 & d & r)—C-126
 EATON CORP. (m)—C-133
 THE GRASS VALLEY GROUP INC.
 (m)—C-137

0800-2200

RF Test Equipment

ALLIED BROADCAST EQUIPMENT CORP.
 (d)—C-121
 ANRITSU AMERICA INC. (m & r)—C-123
 ASACA/SHIBASOKU CORP. OF AMERICA
 (m)—C-124
 AVCOM OF VIRGINIA INC. (m)—C-124
 BIRD ELECTRONIC CORP. (m & d)—C-125
 BOONTON ELECTRONICS CORP.
 (m)—C-126
 BRADPTS (r)—C-126
 COAXIAL DYNAMICS INC. (m)—C-130
 dB COMMUNICATIONS INC. (d)—C-131
 DELTA ELECTRONICS INC. (m)—C-132
 EATON CORP. (m)—C-133
 HARRIS ALLIED BROADCAST EQUIPMENT
 (d)—C-137
 HOLZBERG INC. (d)—C-138
 JENSEN TOOLS INC. (d)—C-140
 LANDY ASSOCIATES INC. (d)—C-141
 LEADER INSTRUMENTS CORP. (m)—C-142
 MARCONI INSTRUMENTS INC. (m)—C-144
 MIDWEST CATV (d)—C-145
 MOTOROLA INC. (m)—C-146
 NARDA MICROWAVE CORP. (m)—C-147
 NCS INDUSTRIES (d & r)—C-147
 POTOMAC INSTRUMENTS INC. (m)—C-150
 ROHDE & SCHWARZ INC. (m)—C-152
 SCI CATV SERVICES (r)—C-153
 SIMPSON ELECTRIC CO. (m)—C-154
 TEKTRONIX INC. (m)—C-157
 TELEPLEX INC. (m)—C-157
 VIEWSONICS INC. (m)—C-162
 WAVETEK RF PRODUCTS INC. (m)—C-162

0800-2220

—AM field intensity meters

EATON CORP. (m)—C-133
 HOLIDAY INDUSTRIES INC. (m &
 d)—C-138
 KINTONIC LABORATORIES INC. (d)—C-141
 NARDA MICROWAVE CORP. (m)—C-147
 POTOMAC INSTRUMENTS INC. (m)—C-150

0800-2240

—antenna monitors

BIRD ELECTRONIC CORP. (m & d)—C-125
 DELTA ELECTRONICS INC. (m)—C-132
 GORMAN-REDLICH MANUFACTURING CO.
 (m)—C-136

KINTONIC LABORATORIES INC. (d)—C-141
 POTOMAC INSTRUMENTS INC. (m)—C-150
 SHIVELY LABORATORIES INC. (m)—C-154
 TELEPLEX INC. (m)—C-157

0800-2260

—calorimeters

BIRD ELECTRONIC CORP. (m & d)—C-125
 ELECTRO IMPULSE INC. (m)—C-134

0800-2280

—demodulators

BELAR ELECTRONICS LABORATORY INC.
 (m)—C-125
 dB COMMUNICATIONS INC. (m)—C-131
 KAHN COMMUNICATIONS INC. (m)—C-140
 NCS INDUSTRIES (d & r)—C-147
 RF TECHNOLOGIES (m & d)—C-152
 ROHDE & SCHWARZ INC. (m)—C-152
 TELEMET (m)—C-157

0800-2300

—frequency monitors, controllers

BELAR ELECTRONICS LABORATORY INC.
 (m)—C-125
 NCS INDUSTRIES (d)—C-147
 T.F.T. INC. (m)—C-158

0800-2320

—fm field intensity meters

EATON CORP. (m)—C-133
 HOLIDAY INDUSTRIES INC. (m &
 d)—C-138
 LEADER INSTRUMENTS CORP. (m)—C-142
 NARDA MICROWAVE CORP. (m)—C-147
 POTOMAC INSTRUMENTS INC. (m)—C-150

0800-2340

—impedance bridges

DELTA ELECTRONICS INC. (m)—C-132
 GENRAD INC. (m)—C-136
 KINTONIC LABORATORIES INC. (d)—C-141
 LEADER INSTRUMENTS CORP. (m)—C-142
 NCS INDUSTRIES (d)—C-147
 TELEPLEX INC. (m)—C-157
 WAVETEK RF PRODUCTS INC. (m)—C-162
 WIDE BAND ENGINEERING CO.
 (m)—C-162

0800-2360

—modulation monitors

BELAR ELECTRONICS LABORATORY INC.
 (m)—C-125
 BOONTON ELECTRONICS CORP.
 (m)—C-126
 DELTA ELECTRONICS INC. (m)—C-132
 KAHN COMMUNICATIONS INC. (m)—C-140
 MODULATION SCIENCES INC. (m)—C-146
 NCS INDUSTRIES (d)—C-147
 QEI CORP. (m & d)—C-151
 SEL-TRONICS INC. (d)—C-154
 T.F.T. INC. (m)—C-158

0800-2380

—phase meters

GORMAN-REDLICH MANUFACTURING CO.
 (m)—C-136

0800-2400

—power meters, wattmeters

BIRD ELECTRONIC CORP. (m & d)—C-125



Construction/Equipment Supply/Engineering/Drafting/Repair

Cable Services Company/Inc.

2113 Marydale Ave., Williamsport, PA 17701
 Nationwide: 800-326-9444 • Fax: 717-322-5373

BOONTON ELECTRONICS CORP.

(m)—C-126
 COAXIAL DYNAMICS INC. (m)—C-130
 EATON CORP. (m)—C-133
 KINTONIC LABORATORIES INC. (d)—C-141
 MARCONI INSTRUMENTS INC. (m)—C-144
 PERFORMANCE TECHNOLOGIES
 (m)—C-149
 ROHDE & SCHWARZ INC. (m)—C-152
 SCALA ELECTRONIC CORP. (d)—C-153
 SEL-TRONICS INC. (d)—C-154
 TELEPLEX INC. (m)—C-157
 TRIPLETT CORP. (m)—C-160

0800-2420

—test signal generators

LEADER INSTRUMENTS CORP. (m)—C-142
 MICRO-SAT (d)—C-144
 NCS INDUSTRIES (d)—C-147
 QUALITY VIDEO SUPPLY CORP.
 (d)—C-151
 SENCORE INC. (m & d)—C-154
 WAVETEK RF PRODUCTS INC. (m)—C-162

0800-2440

—TV field intensity meters

HOLIDAY INDUSTRIES INC. (m &
 d)—C-138
 POTOMAC INSTRUMENTS INC. (m)—C-150
 SENCORE INC. (m & d)—C-154
 WAVETEK RF PRODUCTS INC. (m)—C-162

0800-2460

Sideband Analyzers

ANRITSU AMERICA INC. (m)—C-123
 BRADPTS (r)—C-126
 KAHN COMMUNICATIONS INC. (m)—C-140
 ROHDE & SCHWARZ INC. (m)—C-152
 SCI CATV SERVICES (r)—C-153
 TELEMET (m)—C-157

0800-2480

Signal Level Meters

BRADPTS (m & d & r)—C-126
 COMSONICS INC. (m & r)—C-130
 dB COMMUNICATIONS INC. (d)—C-131
 DROP SHOP LTD. INC. (d)—C-133
 FUSION ELECTRONICS INC. (d)—C-135
 LEADER INSTRUMENTS CORP. (m)—C-142
 MEGA HERTZ (d)—C-144
 MICRO-SAT (d)—C-144
 NCS INDUSTRIES (d & r)—C-147
 ROH PRODUCTS (m)—C-152
 SADELCO INC. (m)—C-153
 SCI CATV SERVICES (r)—C-153
 SENCORE INC. (m & d)—C-154
 SIMPSON ELECTRIC CO. (m)—C-154
 SPECTRUM (d)—C-155
 T.V.C. Inc. (d)—C-160
 WAVETEK RF PRODUCTS INC. (m)—C-162

0800-2500

Spectrum Analyzers

AMBER ELECTRO DESIGN INC.
 (m)—C-122
 ANRITSU AMERICA INC. (m & r)—C-123

AVCOM OF VIRGINIA INC. (m)—C-124
 BRADPTS (r)—C-126
 BRUEL & KJAER INSTRUMENTS INC. (m
 & d & r)—C-126
 COMSONICS INC. (r)—C-130
 DELTA ELECTRONICS INC. (m)—C-132
 FUSION ELECTRONICS INC. (d)—C-135
 IMMAD BROADCAST SERVICES (r)—C-139
 KAY ELEMETRICS CORP. (m)—C-140
 MARCONI INSTRUMENTS INC. (m)—C-144
 MEGA HERTZ (d)—C-144
 MOTOROLA INC. (m)—C-146
 NCS INDUSTRIES (d)—C-147
 ROHDE & SCHWARZ INC. (m)—C-152
 SCI CATV SERVICES (r)—C-153
 SPECTRUM (d)—C-155
 TEKTRONIX INC. (m)—C-157
 TELEMET (m)—C-157
 WAVETEK RF PRODUCTS INC. (m)—C-162

0800-2520

Sweep Generators

ALLIED ELECTRONICS (d)—C-121
 ANRITSU AMERICA INC. (m)—C-123
 ASACA/SHIBASOKU CORP. OF AMERICA
 (m)—C-124
 AVCOM OF VIRGINIA INC. (m)—C-124
 B & K PRECISION/MAXTEC INTERNA-
 TIONAL CORP. (m)—C-125
 BOONTON ELECTRONICS CORP.
 (m)—C-126
 BRADPTS (r)—C-126
 BRUEL & KJAER INSTRUMENTS INC. (m
 & d & r)—C-126
 COMSONICS INC. (r)—C-130
 FUSION ELECTRONICS INC. (d)—C-135
 HARRIS ALLIED BROADCAST EQUIPMENT
 (d)—C-137
 LANDY ASSOCIATES INC. (d)—C-141
 LEADER INSTRUMENTS CORP. (m)—C-142
 MARCONI INSTRUMENTS INC. (m)—C-144
 MEGA HERTZ (d)—C-144
 NCS INDUSTRIES (d & r)—C-147
 QUALITY VIDEO SUPPLY CORP.
 (d)—C-151
 SCI CATV SERVICES (r)—C-153
 SENCORE INC. (m & d)—C-154
 SIMPSON ELECTRIC CO. (m)—C-154
 TELEMET (m)—C-157
 WAVETEK RF PRODUCTS INC. (m)—C-162

0800-2540

Video Test Equipment

ANRITSU AMERICA INC. (m & r)—C-123
 ANTENNA TECHNOLOGY CORP. (d)—C-123
 BCS (r)—C-125
 dB COMMUNICATIONS INC. (d & r)—C-131
 DISCOUNT VIDEO WAREHOUSE
 (d)—C-132
 FUSION ELECTRONICS INC. (d)—C-135
 HARRIS ALLIED BROADCAST EQUIPMENT
 (d)—C-137
 JENSEN TOOLS INC. (d)—C-140
 LANDY ASSOCIATES INC. (d)—C-141
 LEADER INSTRUMENTS CORP. (m)—C-142
 LEITCH VIDEO OF AMERICA INC.
 (m)—C-142
 MAGNI SYSTEMS INC. (m)—C-144
 MEGA HERTZ (d)—C-144
 MIDWEST CATV (d)—C-145
 NCS INDUSTRIES (d)—C-147
 PEIRCE-PHELPS INC. (d)—C-149
 PESA AMERICA INC. (m)—C-149

TEST & MEASUREMENT EQUIPMENT & SUPPLIES—0800

QUALITY VIDEO SUPPLY CORP.
(d)—C-151
ROHDE & SCHWARZ INC. (m)—C-152
RTI RESEARCH TECHNOLOGY INTERNATIONAL (m & d & r)—C-153
SCI CATV SERVICES (r)—C-153
SEI ELECTRONICS (d)—C-154
SENCORE INC. (m & d)—C-154
TEK MEDIA SUPPLY CO. (d)—C-157
TEKTRONIX INC. (m)—C-157
TELEMET (m)—C-157
TENDEL (m)—C-158
VAUGHN COMMUNICATIONS GROUP (d & r)—C-161
VIDEO ACCESSORY CORP. (m)—C-161
VIDEOTEK INC. (m)—C-162

0800-2560

—analyzers

ANRITSU AMERICA INC. (m & r)—C-123
B & K PRECISION/MAXTEC INTERNATIONAL CORP. (m)—C-125
PESA AMERICA INC. (m)—C-149
ROHDE & SCHWARZ INC. (m)—C-152
RTI RESEARCH TECHNOLOGY INTERNATIONAL (m & d & r)—C-153
SCI CATV SERVICES (r)—C-153
SENCORE INC. (m & d)—C-154
SPECTRUM (d)—C-155
TEK MEDIA SUPPLY CO. (d)—C-157

0800-2600

—burst phase meters

LEITCH VIDEO OF AMERICA INC.
(m)—C-142
LENCO INC. (m)—C-142
WORLD VIDEO INC. (m)—C-164

0800-2620

—diff. phase/gain meters

ANRITSU AMERICA INC. (m)—C-123

LEADER INSTRUMENTS CORP. (m)—C-142
ROHDE & SCHWARZ INC. (m)—C-152

0800-2660

—noise meters

ANRITSU AMERICA INC. (m)—C-123
ASACA/SHIBASOKU CORP. OF AMERICA
(m)—C-124
GENRAD INC. (m)—C-136
LEADER INSTRUMENTS CORP. (m)—C-142
LENCO INC. (m)—C-142
LEITCH VIDEO OF AMERICA INC. (m)—C-152
ROHDE & SCHWARZ INC. (m)—C-152
SENCORE INC. (m & d)—C-154

0800-2680

—signal generators

ANRITSU AMERICA INC. (m)—C-123
ASACA/SHIBASOKU CORP. OF AMERICA
(m)—C-124
B & K PRECISION/MAXTEC INTERNATIONAL CORP. (m)—C-125
BCS (r)—C-125
BRADPTS (r)—C-126
COLORADO VIDEO INC. (m)—C-130
FUSION ELECTRONICS INC. (d)—C-135
LEADER INSTRUMENTS CORP. (m)—C-142
LEITCH VIDEO OF AMERICA INC.
(m)—C-142
LENCO INC. (m)—C-142
MAGNI SYSTEMS INC. (m)—C-144
MICRO-SAT (d)—C-144
ROHDE & SCHWARZ INC. (m)—C-152
SADELCO INC. (m)—C-153
SENCORE INC. (m & d)—C-154
VIDEO ACCESSORY CORP. (m)—C-161

0800-2700

—vectorscopes

ANRITSU AMERICA INC. (m)—C-123
B & K PRECISION/MAXTEC INTERNATIONAL CORP. (m)—C-125

BCS (r)—C-125
BROADCAST VIDEO SYSTEMS LTD.
(d)—C-126
CENTER VIDEO INDUSTRIAL CO. INC.
(d)—C-128
dB COMMUNICATIONS INC. (d & r)—C-131
FUSION ELECTRONICS INC. (d)—C-135
HITACHI DENSHI AMERICA LTD.
(m)—C-138
LEADER INSTRUMENTS CORP. (m)—C-142
MAGNI SYSTEMS INC. (m)—C-144
MERLIN ENGINEERING WORKS
(m)—C-144
NCS INDUSTRIES (d)—C-147
TEKTRONIX INC. (m)—C-157
VIDEOTEK INC. (m)—C-162

0800-2720

—VITS analyzers

ANRITSU AMERICA INC. (m)—C-123
ASACA/SHIBASOKU CORP. OF AMERICA
(m)—C-124
ROHDE & SCHWARZ INC. (m)—C-152

0800-2740

—waveform monitors

ANRITSU AMERICA INC. (m)—C-123
BCS (r)—C-125
BRADPTS (r)—C-126
BROADCAST VIDEO SYSTEMS LTD.
(d)—C-126
CENTER VIDEO INDUSTRIAL CO. INC.
(d)—C-128
dB COMMUNICATIONS INC. (d & r)—C-131
ELECTROHOME LTD. (m)—C-134
FUSION ELECTRONICS INC. (d)—C-135
HARRIS ALLIED BROADCAST EQUIPMENT
(d)—C-137
HITACHI DENSHI AMERICA LTD.
(m)—C-138
LEADER INSTRUMENTS CORP. (m)—C-142
MAGNI SYSTEMS INC. (m)—C-144

MERLIN ENGINEERING WORKS
(m)—C-144
SPECTRUM (d)—C-155
TEKTRONIX INC. (m)—C-157
VIDEOTEK INC. (m)—C-162

0800-2760

Voltmeters

B & K PRECISION/MAXTEC INTERNATIONAL CORP. (m)—C-125
BOONTON ELECTRONICS CORP.
(m)—C-126
BRUEL & KJAER INSTRUMENTS INC. (m & d & r)—C-126
JERRY CONN ASSOCIATES INC.
(d)—C-130
G. C. ELECTRONICS CO. (m)—C-136
LEADER INSTRUMENTS CORP. (m)—C-142
MARCONI INSTRUMENTS INC. (m)—C-144
MICRO-SAT (d)—C-144
QUALITY VIDEO SUPPLY CORP.
(d)—C-151
RF TECHNOLOGIES (d)—C-152
SCI CATV SERVICES (r)—C-153
SEI ELECTRONICS (d)—C-154
SEL-TRONICS INC. (d)—C-154
SENCORE INC. (m & d)—C-154
SIMPSON ELECTRIC CO. (m)—C-154
TRIPLETT CORP. (m)—C-160

0800-2780

VSWR & Power Meters

BIRD ELECTRONIC CORP. (m & d)—C-125
COAXIAL DYNAMICS INC. (m)—C-130
HARRIS ALLIED BROADCAST EQUIPMENT
(d)—C-137
NARDA MICROWAVE CORP. (m)—C-147
RF TECHNOLOGIES (d)—C-152
ROHDE & SCHWARZ INC. (m)—C-152
SCI CATV SERVICES (r)—C-153
SHIVELY LABORATORIES INC. (m)—C-154
TELEPLEX INC. (m)—C-157

0900-TOOLS & EQUIPMENT

0900-0020

Cable Installation Tools & Accessories

ADAPT COMMUNICATION SUPPLY CO. INC. (d)—C-120
ALPHA WIRE CORP. (m)—C-122
ANIXTER CANADA INC. (d)—C-123
ANTSCO CORP. (m & d)—C-123
ARROW FASTENER CO. INC. (m)—C-124
LARRY BORSON CO. (d)—C-126
W. H. BRADY CO. (m)—C-126
BUDCO (d)—C-126
CABLE SPINNING EQUIPMENT CO. (m)—C-127
CABLETEK CENTER PRODUCTS INC. (m & d)—C-127
CANARE CABLE INC. (m)—C-127
CARLTON INTERNATIONAL MANUFACTURING CORP. (m)—C-127
CATV SERVICES INC. (d)—C-128
CLARK WIRE AND CABLE (d)—C-129
COLORMAX ELECTRONIC CORP. (d)—C-130
COMMUNICATION MARKETING & CONSULTING LTD. (m)—C-130
JERRY CONN ASSOCIATES INC. (d)—C-130
CONNECTRONICS CORP. (m)—C-130
CUSTOM ENTERPRISES (m)—C-131
dB COMMUNICATIONS INC. (d)—C-131
DEVINE'S MACHINE & DESIGN INC. (d & m)—C-132
DIAMOND COMMUNICATION PRODUCTS INC. (m)—C-132
DONLEY CABLEVISION SUPPLY (d)—C-132
DROP SHOP LTD. INC. (d)—C-133
ELECTROLINE TV EQUIPMENT INC. (d)—C-134
EM ELECTRONICS INC. (d)—C-134
GILBERT ENGINEERING CO. INC. (m)—C-136
GMP (m & d & r)—C-136
BEN HUGHES COMMUNICATION PRODUCTS CO. (m)—C-138
IEC CO. (m & d & r)—C-138
INTERSTATE CABLE ENTERPRISES INC. (d)—C-139
JAMESON CORP. (m)—C-140
JENSEN TOOLS INC. (d)—C-140
JUST DROP (m)—C-140
KLEIN TOOLS INC. (m)—C-141
LEMCO TOOL CORP. (m)—C-142
MEGA HERTZ (d)—C-144
MICRO-SAT (d)—C-144
MIDWEST COMMUNICATIONS CORP. (d)—C-145
NALPAK VIDEO SALES INC. (m)—C-147
PICO PRODUCTS INC. (m)—C-149
PLYMOUTH RUBBER CO. INC. (m)—C-150
POWER & TELEPHONE SUPPLY CO. INC. (d)—C-150
QUALITY VIDEO SUPPLY CORP. (d)—C-151
RICHARDSON ELECTRONICS LTD. (d)—C-152
RMS ELECTRONICS INC./CATV DIV. (d)—C-152
RMT ENGINEERING INC. (d)—C-152
SEI ELECTRONICS (d)—C-154
SIGNAL VISION INC. (d)—C-154

SPECTRUM (d)—C-155
STEVENS TOWER CO. INC. (d & r)—C-156
TAILGATER INC. (m)—C-156
TELECRAFTER PRODUCTS CORP. (m & d)—C-157
TONER CABLE EQUIPMENT INC. (d)—C-159
TROMPETER ELECTRONICS INC. (d)—C-160
T.V.C. Inc. (d)—C-160
VEAM (m)—C-161
VIEWSONICS INC. (m)—C-162
WEATHER SCAN INC. (d)—C-162
WELDONE TRADING CO. INC. (m)—C-162
WIREWORKS CORP. (d)—C-164

0900-0040

Cable Tools

ADAPT COMMUNICATION SUPPLY CO. INC. (d)—C-120
ALLIED ELECTRONICS (d)—C-121
ALPHA WIRE CORP. (m)—C-122
ANIXTER CANADA INC. (d)—C-123
ANTSCO CORP. (d)—C-123
BENNER-NAWMAN INC. (m)—C-125
LARRY BORSON CO. (d)—C-126
BUDCO (d)—C-126
CABLETEK CENTER PRODUCTS INC. (m & d)—C-127
CANARE CABLE INC. (m)—C-127
COLORMAX ELECTRONIC CORP. (d)—C-130
JERRY CONN ASSOCIATES INC. (d)—C-130
CUSTOM ENTERPRISES (m)—C-131
dB COMMUNICATIONS INC. (d)—C-131
DONLEY CABLEVISION SUPPLY (d)—C-132
DROP SHOP LTD. INC. (d)—C-133
EM ELECTRONICS INC. (d)—C-134
GILBERT ENGINEERING CO. INC. (m)—C-136
GMP (m)—C-136
BEN HUGHES COMMUNICATION PRODUCTS CO. (m)—C-138
IEC CO. (m & d & r)—C-138
JAMESON CORP. (m)—C-140
JENSEN TOOLS INC. (d)—C-140
KLEIN TOOLS INC. (m)—C-141
LEMCO TOOL CORP. (m)—C-142
LRC/VITEK ELECTRONICS (m)—C-143
MEGA HERTZ (d)—C-144
MICRO-SAT (d)—C-144
MIDWEST CATV (d)—C-145
MULTILINK (m)—C-147
PICD PRODUCTS INC. (m)—C-149
POWER & TELEPHONE SUPPLY CO. INC. (d)—C-150
RIPLEY CO. INC. (m)—C-152
RMS ELECTRONICS INC./CATV DIV. (d)—C-152
RMT ENGINEERING INC. (d)—C-152
SIGNAL VISION INC. (d)—C-154
SPECTRUM (d)—C-155
STEVENS TOWER CO. INC. (d & r)—C-156
T.V.C. Inc. (d)—C-160
VEAM (m)—C-161
WEATHER SCAN INC. (d)—C-162
WIREWORKS CORP. (d)—C-164

0900-0060

—coring tools

ADAPT COMMUNICATION SUPPLY CO. INC. (d)—C-120
LARRY BORSON CO. (d)—C-126
BUDCO (d)—C-126
CABLETEK CENTER PRODUCTS INC. (m & d)—C-127
CARLTON INTERNATIONAL MANUFACTURING CORP. (m)—C-127
CATV SERVICES INC. (d)—C-128
JERRY CONN ASSOCIATES INC. (d)—C-130
DROP SHOP LTD. INC. (d)—C-133
EM ELECTRONICS INC. (d)—C-134
GILBERT ENGINEERING CO. INC. (m)—C-136
BEN HUGHES COMMUNICATION PRODUCTS CO. (m)—C-138
LEMCO TOOL CORP. (m)—C-142
LRC/VITEK ELECTRONICS (m)—C-143
MICRO-SAT (d)—C-144
MULTILINK (m)—C-147
POWER & TELEPHONE SUPPLY CO. INC. (d)—C-150
PPC (PRODUCTION PRODUCTS CO.) (d)—C-150
RIPLEY CO. INC. (m)—C-152
RMS ELECTRONICS INC./CATV DIV. (d)—C-152
RMT ENGINEERING INC. (d)—C-152
SIGNAL VISION INC. (d)—C-154
TONER CABLE EQUIPMENT INC. (d)—C-159
WEATHER SCAN INC. (d)—C-162

0900-0080

—cutters

ADAPT COMMUNICATION SUPPLY CO. INC. (d)—C-120
BENNER-NAWMAN INC. (m)—C-125
CATV SERVICES INC. (d)—C-128
JERRY CONN ASSOCIATES INC. (d)—C-130
CUSTOM ENTERPRISES (m)—C-131
DROP SHOP LTD. INC. (d)—C-133
GMP (m & d)—C-136
JENSEN TOOLS INC. (d)—C-140
KLEIN TOOLS INC. (m)—C-141
POWER & TELEPHONE SUPPLY CO. INC. (d)—C-150
RIPLEY CO. INC. (m)—C-152
RMS ELECTRONICS INC./CATV DIV. (d)—C-152
RMT ENGINEERING INC. (d)—C-152
SIGNAL VISION INC. (d)—C-154
WEATHER SCAN INC. (d)—C-162

0900-0100

—earth anchors

CUSTOM ENTERPRISES (m)—C-131
EVERSTICK ANCHOR CO. (m)—C-134
IOWA MALLEABLE IRON CO. (m & d)—C-139
POWER & TELEPHONE SUPPLY CO. INC. (d)—C-150
ROHN (m)—C-152

STEVENS TOWER CO. INC. (m & d & r)—C-156
WEATHER SCAN INC. (d)—C-162

0900-0120

—guy grips

COLORMAX ELECTRONIC CORP. (d)—C-130
POWER & TELEPHONE SUPPLY CO. INC. (d)—C-150
PREFORMED LINE PRODUCTS CO. (m)—C-151
RMS ELECTRONICS INC./CATV DIV. (d)—C-152
ROHN (m)—C-152
STEVENS TOWER CO. INC. (d & r)—C-156
WEATHER SCAN INC. (d)—C-162

0900-0140

—reverse spiral grips

CATV SERVICES INC. (d)—C-128
JERRY CONN ASSOCIATES INC. (d)—C-130
EM ELECTRONICS INC. (d)—C-134
POWER & TELEPHONE SUPPLY CO. INC. (d)—C-150
RMS ELECTRONICS INC./CATV DIV. (d)—C-152
SIGNAL VISION INC. (d)—C-154
WEATHER SCAN INC. (d)—C-162

0900-0160

Tool Kits

ADAPT COMMUNICATION SUPPLY CO. INC. (d)—C-120
ALLIED ELECTRONICS (d)—C-121
ALPHA WIRE CORP. (m)—C-122
CABLETEK CENTER PRODUCTS INC. (m & d)—C-127
CANARE CABLE INC. (m)—C-127
COLORMAX ELECTRONIC CORP. (d)—C-130
DONLEY CABLEVISION SUPPLY (d)—C-132
DROP SHOP LTD. INC. (d)—C-133
EM ELECTRONICS INC. (d)—C-134
GMP (m & d)—C-136
BEN HUGHES COMMUNICATION PRODUCTS CO. (m)—C-138
ITERA/BELMOOR (m)—C-139
JAMESON CORP. (m)—C-140
JENSEN TOOLS INC. (m)—C-140
KLEIN TOOLS INC. (m)—C-141
MEGA HERTZ (d)—C-144
POWER & TELEPHONE SUPPLY CO. INC. (d)—C-150
RMS ELECTRONICS INC./CATV DIV. (d)—C-152
SEI ELECTRONICS (d)—C-154
SELTRONICS INC. (d)—C-154
STEVENS TOWER CO. INC. (d & r)—C-156
VEAM (m)—C-161
VIEWSONICS INC. (m)—C-162

BUYERS GUIDE PRODUCT INDEX

An alphabetical listing of all products and services listed in the **BUYERS GUIDE** that precedes this section. Immediately following each entry is the page number where company listings for that product/service can be found. Also included in each listing contained in this Product Index is an 8 digit number that corresponds to the number assigned to products in the **BUYERS GUIDE**.

A

- A-D, D-A Converters (0770-2320), STUDIO EQUIPMENT & SUPPLIES—C-277
- A-D, D-A, Converters (0710-2080), STUDIO EQUIPMENT & SUPPLIES—C-252
- AC Power Dividers, Power Supplies (0760-0900), TOOLS & EQUIPMENT—C-270
- AC/DC Power Cable, Heavy Duty (0310-0180), TOOLS & EQUIPMENT—C-193
- Access Controllers, Multiple (0770-4080), STUDIO EQUIPMENT & SUPPLIES—C-282
- Accounting Services (0600-0020), SERVICES—C-210
- Accounting/Business Computer Systems (0400-0040), TOOLS & EQUIPMENT—C-206
- Acoustic Analyzers (0800-0020), TEST & MEASUREMENT EQUIPMENT & SUPPLIES—C-290
- Acoustic/Architectural Design & Construction Services (0600-0120), SERVICES—C-211
- Acquisition/Merger Services (0600-1165), SERVICES—C-225
- Ad Insertion Equipment (0770-0020), STUDIO EQUIPMENT & SUPPLIES—C-271
- Ad Insertion Equipment, Cartridge (0770-0040), TOOLS & EQUIPMENT—C-272
- Ad Insertion Equipment, Tone Sensors (0770-0060), TOOLS & EQUIPMENT—C-272
- Addressable Set-Top Converters (0330-0480), TOOLS & EQUIPMENT—C-198
- Addressable Taps (0330-0040), CABLE EQUIPMENT & SUPPLIES—C-194
- Adult Programming (0610-0100), TOOLS & EQUIPMENT—C-235
- Advertising (0610-0010), SERVICES—C-233
- Advertising Services (0600-0040), SERVICES—C-210
- Advertising, Cable Reps (0600-0050), TOOLS & EQUIPMENT—C-210
- Aerial Construction Contractors (0600-0480), TOOLS & EQUIPMENT—C-213
- Aerial Lift Buckets (0750-0020), STUDIO EQUIPMENT & SUPPLIES—C-266
- Aerial Taps, Transmission Line (0370-0440), TOOLS & EQUIPMENT—C-204
- AF, Generators (0710-3160), TOOLS & EQUIPMENT—C-255
- AGC Amplifiers, Audio Processing Effects Equipment (0710-0800), TOOLS & EQUIPMENT—C-249
- AGC Units (0330-0020), CABLE EQUIPMENT & SUPPLIES—C-194
- AGC, ALC Amplifiers, Audio Processing Effects Equipment (0710-0800), TOOLS & EQUIPMENT—C-249
- Airborne Microwave Equipment (0500-0160), TOOLS & EQUIPMENT—C-208
- Airborne Mounting/Stabilizing Equipment, Camera Accessories (0770-1220), TOOLS & EQUIPMENT—C-275
- Airborne Mounting/Stabilizing, Film Equipment (0730-0080), TOOLS & EQUIPMENT—C-261
- ALC, AGC Amplifiers, Audio Processing Effects Equipment (0710-0800), TOOLS & EQUIPMENT—C-249
- Alarm Indicators, Status, Logging, Monitoring Test Equipment (0800-1620), TOOLS & EQUIPMENT—C-294
- Alarms (0760-0020), STUDIO EQUIPMENT & SUPPLIES—C-268
- Alarms, Carrier (0760-0040), TOOLS & EQUIPMENT—C-268
- Alarms, Fault (0760-0060), TOOLS & EQUIPMENT—C-268
- Alarms, Light Failure (0100-1530), TOOLS & EQUIPMENT—C-180
- Alarms, Tower Light (0760-0080), TOOLS & EQUIPMENT—C-268
- Alarms, Warning Systems (0760-0100), TOOLS & EQUIPMENT—C-269
- Alert Systems, Emergency (0100-1040), ANTENNAS, TOWERS & EQUIPMENT—C-178
- Alignment Cartridges (Tape) (0770-1780), TOOLS & EQUIPMENT—C-276
- Alignment Equipment, Heads, Videotape Recorders (0770-4760), TOOLS & EQUIPMENT—C-283
- Alignment Equipment, Heads, VTRS & VCRs (0770-6800), TOOLS & EQUIPMENT—C-287
- Alignment Gauges, Heads, Audio & Accessories (0710-3320), TOOLS & EQUIPMENT—C-255
- Alignment Gauges, Tension, Audio Heads (0710-3340), TOOLS & EQUIPMENT—C-255
- Alignment Systems, Microwave Antenna (0100-0060), TOOLS & EQUIPMENT—C-173
- AM Amplifiers, Peak Limiting (0710-0200), TOOLS & EQUIPMENT—C-247
- AM Compressor/Limiters, Audio Processing Effects Equipment (0710-0820), TOOLS & EQUIPMENT—C-249
- AM Directional Transmitting Antenna Systems (0100-0740), TOOLS & EQUIPMENT—C-176
- AM Equipment, Maintenance (0600-1000), TOOLS & EQUIPMENT—C-223
- AM Exciters (0710-3040), TOOLS & EQUIPMENT—C-255
- AM Exciters, RF Power Equipment (0210-0860), TOOLS & EQUIPMENT—C-185
- AM Field Intensity Meters, RF Test Equipment (0800-2220), TOOLS & EQUIPMENT—C-295
- AM Phasing & Branching Systems (0210-0020), BROADCAST EQUIPMENT—C-183
- AM Stereo Exciters (0710-3060), TOOLS & EQUIPMENT—C-255
- AM Stereo Exciters, RF Power Equipment (0210-0880), TOOLS & EQUIPMENT—C-185
- AM System Monitors-Audio & RF (0710-4300), TOOLS & EQUIPMENT—C-257
- AM Transmitters (0220-0560), TOOLS & EQUIPMENT—C-190
- AM Transmitters, 1,000 to 2,500 Watts (0220-0620), TOOLS & EQUIPMENT—C-190
- AM Transmitters, 10,000 to 20,000 Watts (0220-0660), TOOLS & EQUIPMENT—C-190
- AM Transmitters, 5,000 to 7,500 Watts (0220-0640), TOOLS & EQUIPMENT—C-190
- AM Transmitters, 500 Watts & Over, Solid State (0220-0600), TOOLS & EQUIPMENT—C-190
- AM Transmitters, 500 Watts & under (0220-0580), TOOLS & EQUIPMENT—C-190
- AM Transmitters, Over 20,000 Watts (0220-0680), TOOLS & EQUIPMENT—C-190
- AM Transmitting Antennas (0100-0720), TOOLS & EQUIPMENT—C-176
- AM-FM Remote Control Systems (0710-5160), STUDIO EQUIPMENT & SUPPLIES—C-259
- AM/FM Field Strength Meters (0800-1040), TOOLS & EQUIPMENT—C-292
- AM/FM Transmitter Tubes (0760-1620), TOOLS & EQUIPMENT—C-271
- AML Systems (0500-0080), TOOLS & EQUIPMENT—C-208
- Amplifier Stations, Modular (0330-0400), CABLE EQUIPMENT & SUPPLIES—C-197
- Amplifiers (0100-0020), ANTENNAS, TOWERS & EQUIPMENT—C-173
- Amplifiers—Preamplifiers (0710-4810), TOOLS & EQUIPMENT—C-258
- Amplifiers, AM, Peak Limiting (0710-0200), TOOLS & EQUIPMENT—C-247
- Amplifiers, Apartment (0330-0080), TOOLS & EQUIPMENT—C-195
- Amplifiers, Audio DAs (0710-0040), TOOLS & EQUIPMENT—C-246
- Amplifiers, Audio Remote (0710-0420), TOOLS & EQUIPMENT—C-247
- Amplifiers, Audio/Video Distribution (0210-0180), TOOLS & EQUIPMENT—C-183
- Amplifiers, Bridging (0330-0100), TOOLS & EQUIPMENT—C-195
- Amplifiers, CARS Band (0310-0020), CABLE EQUIPMENT & SUPPLIES—C-192
- Amplifiers, Clamping (0710-0060), TOOLS & EQUIPMENT—C-246
- Amplifiers, Clamping/Equalizing (0210-0060), TOOLS & EQUIPMENT—C-183
- Amplifiers, Compressing (0710-0080), TOOLS & EQUIPMENT—C-246
- Amplifiers, Console Modules, Preamp (0710-0320), TOOLS & EQUIPMENT—C-247
- Amplifiers, Distribution (0210-0080), TOOLS & EQUIPMENT—C-183
- Amplifiers, Equalizing/Clamping (0210-0060), TOOLS & EQUIPMENT—C-183
- Amplifiers, FM, Peak Limiting (0710-0220), TOOLS & EQUIPMENT—C-247
- Amplifiers, Isolation (0770-0120), TOOLS & EQUIPMENT—C-272
- Amplifiers, Line (0710-0120), TOOLS & EQUIPMENT—C-246
- Amplifiers, Line Drive (0210-0100), TOOLS & EQUIPMENT—C-183
- Amplifiers, Line Extender (0330-0360), CABLE EQUIPMENT & SUPPLIES—C-197
- Amplifiers, Mike (0710-0160), TOOLS & EQUIPMENT—C-247
- Amplifiers, Mixer (0710-0180), TOOLS & EQUIPMENT—C-247
- Amplifiers, Power (0710-0240), TOOLS & EQUIPMENT—C-247
- Amplifiers, Power Supplies (0710-0260), TOOLS & EQUIPMENT—C-247
- Amplifiers, Power, Monitor (0710-0140), TOOLS & EQUIPMENT—C-246
- Amplifiers, Preamplifiers (0770-0140), TOOLS & EQUIPMENT—C-272
- Amplifiers, Preamps (0710-0280), TOOLS & EQUIPMENT—C-247
- Amplifiers, Preamps, Microphone (0710-300), TOOLS & EQUIPMENT—C-247
- Amplifiers, Preamps, Phono (0710-0340), TOOLS & EQUIPMENT—C-247
- Amplifiers, Preamps, Stereo (0710-0360), TOOLS & EQUIPMENT—C-247
- Amplifiers, Preamps, Turntable (0710-0380), TOOLS & EQUIPMENT—C-247
- Amplifiers, Proc (0770-0160), TOOLS & EQUIPMENT—C-272
- Amplifiers, Processing (0710-0400), TOOLS & EQUIPMENT—C-247
- Amplifiers, Pulse (0770-0200), TOOLS & EQUIPMENT—C-272
- Amplifiers, Pulse Distribution (0210-0120), TOOLS & EQUIPMENT—C-183
- Amplifiers, RF Power Equipment (see Audio Equipment) (0210-0900), TOOLS & EQUIPMENT—C-185
- Amplifiers, RF-Peak Limiting (0210-0140), TOOLS & EQUIPMENT—C-183
- Amplifiers, RF-Power (0210-0160), TOOLS & EQUIPMENT—C-183
- Amplifiers, Satellite Earth Station (0110-0020), ANTENNAS, TOWERS & EQUIPMENT—C-180
- Amplifiers, Satellite Earth Station, Low Noise (0110-0120), ANTENNAS, TOWERS & EQUIPMENT—C-181

- Amplifiers, Stabilizing (0770-0220), TOOLS & EQUIPMENT—C-272
- Amplifiers, Strip (0100-1380), ANTENNAS, TOWERS & EQUIPMENT—C-179
- Amplifiers, Subcarrier (0770-0240), TOOLS & EQUIPMENT—C-272
- Amplifiers, Sweep (0770-0260), TOOLS & EQUIPMENT—C-272
- Amplifiers, Trunk (0330-0620), CABLE EQUIPMENT & SUPPLIES—C-199
- Amplifiers, Video (0770-0280), TOOLS & EQUIPMENT—C-272
- Amplifiers, Video/Audio Distribution (0210-0180), TOOLS & EQUIPMENT—C-183
- Amplifiers, Zero Study Delay (0770-0300), TOOLS & EQUIPMENT—C-272
- Analog Facsimile Chart Scanners, Weather Equipment (0770-7800), TOOLS & EQUIPMENT—C-289
- Analog Modems (0400-0300), TOOLS & EQUIPMENT—C-206
- Analog Special Effects Equipment, Reverb, Audio Processing Effects Equipment (0710-0840), TOOLS & EQUIPMENT—C-249
- Analysis Services, Systems (0600-2060), SERVICES—C-230
- Analysis, Financial (0600-0857), TOOLS & EQUIPMENT—C-221
- Analysis, Site (0600-1840), SERVICES—C-228
- Analyzers, Acoustic (0800-0020), TEST & MEASUREMENT EQUIPMENT & SUPPLIES—C-290
- Analyzers, Audio Spectrum (0800-0320), TOOLS & EQUIPMENT—C-290
- Analyzers, Audio System (0800-0040), TEST & MEASUREMENT EQUIPMENT & SUPPLIES—C-290
- Analyzers, Audio, Real Time (0800-0260), TOOLS & EQUIPMENT—C-290
- Analyzers, Audio, Sideband (0800-0280), TOOLS & EQUIPMENT—C-290
- Analyzers, Cable (0800-0420), TOOLS & EQUIPMENT—C-291
- Analyzers, Color (0800-0740), TEST & MEASUREMENT EQUIPMENT & SUPPLIES—C-291
- Analyzers, Distortion, Intermod (0800-1460), TEST & MEASUREMENT EQUIPMENT & SUPPLIES—C-293
- Analyzers, Harmonic Distortion (0800-1420), TEST & MEASUREMENT EQUIPMENT & SUPPLIES—C-293
- Analyzers, Logic (0800-1500), TEST & MEASUREMENT EQUIPMENT & SUPPLIES—C-293
- Analyzers, Sideband (0800-2460), TEST & MEASUREMENT EQUIPMENT & SUPPLIES—C-295
- Analyzers, Spectrum (0800-2500), TEST & MEASUREMENT EQUIPMENT & SUPPLIES—C-295
- Analyzers, VITS, Video Test Equipment (0800-2720), TOOLS & EQUIPMENT—C-296
- Analyzers, Video Test Equipment (0800-2560), TOOLS & EQUIPMENT—C-296
- Analyzers, Video, Digital (0800-1000), TEST & MEASUREMENT EQUIPMENT & SUPPLIES—C-292
- Anchors, Earth, Tools, Cable (0900-0100), TOOLS & EQUIPMENT—C-297
- Animal/wildlife programming (0610-0090), TOOLS & EQUIPMENT—C-235
- Animation (0610-0020), SERVICES—C-233
- Announcers Earpiece, Headphones (0710-3220), TOOLS & EQUIPMENT—C-255
- ANTENNAS, TOWERS & EQUIPMENT (0100-0000)—C-173
- Antenna Accessories (0100-0040), ANTENNAS, TOWERS & EQUIPMENT—C-173
- Antenna Baluns (0100-0100), TOOLS & EQUIPMENT—C-173
- Antenna Base Insulators (0100-0080), TOOLS & EQUIPMENT—C-173
- Antenna Base Meter, Measuring/Monitoring Meters (0800-1720), TOOLS & EQUIPMENT—C-294
- Antenna Current Controllers (0100-0120), TOOLS & EQUIPMENT—C-173
- Antenna Current Meters (0100-0140), TOOLS & EQUIPMENT—C-173
- Antenna Diplexers (0100-0160), TOOLS & EQUIPMENT—C-173
- Antenna Dummy Loads (0100-0180), TOOLS & EQUIPMENT—C-173
- Antenna Earth Terminal Positioners (0100-0200), TOOLS & EQUIPMENT—C-174
- Antenna Filters (0100-1060), ANTENNAS, TOWERS & EQUIPMENT—C-178
- Antenna Guy Strain Insulators (0100-0220), TOOLS & EQUIPMENT—C-174
- Antenna Heater Controls (0100-0240), TOOLS & EQUIPMENT—C-174
- Antenna Ice Warning Systems (0100-0260), TOOLS & EQUIPMENT—C-174
- Antenna Installation Services (0100-0270), TOOLS & EQUIPMENT—C-174
- Antenna Masts, ENG (0100-0280), TOOLS & EQUIPMENT—C-174
- Antenna Masts, Telescoping (0100-0400), TOOLS & EQUIPMENT—C-174
- Antenna Monitors, RF Test Equipment (0800-2240), TOOLS & EQUIPMENT—C-295
- Antenna Monitors-Audio & RF (0710-4320), TOOLS & EQUIPMENT—C-257
- Antenna Phasing/Branching Systems (0100-0300), TOOLS & EQUIPMENT—C-174
- Antenna Radomes (0100-0320), TOOLS & EQUIPMENT—C-174
- Antenna Remote Indicators (0100-0340), TOOLS & EQUIPMENT—C-174
- Antenna Sampling Systems (0100-0360), TOOLS & EQUIPMENT—C-174
- Antenna Static Drain Resistors (0100-0380), TOOLS & EQUIPMENT—C-174
- Antenna Telescoping Masts (0100-0400), TOOLS & EQUIPMENT—C-174
- Antenna Transfer Switches (0100-0420), TOOLS & EQUIPMENT—C-174
- Antenna Tuning Units, Antenna Accessories (0100-0440), TOOLS & EQUIPMENT—C-174
- Antenna VSWR Units (0100-0460), TOOLS & EQUIPMENT—C-174
- Antenna Waveguides (0100-0480), TOOLS & EQUIPMENT—C-174
- Antennas (0100-0500), ANTENNAS, TOWERS & EQUIPMENT—C-174
- Antennas, Accessories (0100-0040), ANTENNAS, TOWERS & EQUIPMENT—C-173
- Antennas, Alignment Systems, Microwave (0100-0060), TOOLS & EQUIPMENT—C-173
- Antennas, AM Directional Transmitting Systems (0100-0740), TOOLS & EQUIPMENT—C-176
- Antennas, AM Transmitting (0100-0720), TOOLS & EQUIPMENT—C-176
- Antennas, Baluns (0100-0100), TOOLS & EQUIPMENT—C-173
- Antennas, Circularly Polarized FM Transmitting (0100-0760), TOOLS & EQUIPMENT—C-176
- Antennas, Circularly Polarized Transmitting (0100-0780), TOOLS & EQUIPMENT—C-176
- Antennas, Current Controllers (0100-0120), TOOLS & EQUIPMENT—C-173
- Antennas, Current Meters (0100-0140), TOOLS & EQUIPMENT—C-173
- Antennas, Diplexers (0100-0160), TOOLS & EQUIPMENT—C-173
- Antennas, Dummy Loads (0100-0180), TOOLS & EQUIPMENT—C-173
- Antennas, Earth Terminal Dishes, Receiving Antennas (0100-0540), TOOLS & EQUIPMENT—C-175
- Antennas, Earth Terminal Positioners (0100-0200), TOOLS & EQUIPMENT—C-174
- Antennas, Filters (0100-1060), ANTENNAS, TOWERS & EQUIPMENT—C-178
- Antennas, FM Receiving (0100-0560), TOOLS & EQUIPMENT—C-175
- Antennas, Guy Strain Insulators (0100-0220), TOOLS & EQUIPMENT—C-174
- Antennas, Heater Controls (0100-0240), TOOLS & EQUIPMENT—C-174
- Antennas, Ice Warning Systems (0100-0260), TOOLS & EQUIPMENT—C-174
- Antennas, Installation Services (0100-0270), TOOLS & EQUIPMENT—C-174
- Antennas, Insulators, Base (0100-0080), TOOLS & EQUIPMENT—C-173
- Antennas, MF Receiving (0100-0580), TOOLS & EQUIPMENT—C-175
- Antennas, Microwave (0500-0180), TOOLS & EQUIPMENT—C-208
- Antennas, Microwave Portable Transmitting (0100-0820), TOOLS & EQUIPMENT—C-177
- Antennas, Microwave Transmitting (0100-0800), TOOLS & EQUIPMENT—C-177
- Antennas, Microwave, Receiving (0100-0600), TOOLS & EQUIPMENT—C-175
- Antennas, Multibeam, Satellite Earth Station (0110-0140), ANTENNAS, TOWERS & EQUIPMENT—C-181
- Antennas, Phasing/Branching Systems (0100-0300), TOOLS & EQUIPMENT—C-174
- Antennas, Radomes (0100-0320), TOOLS & EQUIPMENT—C-174
- Antennas, Receiving (0100-0520), TOOLS & EQUIPMENT—C-175
- Antennas, Receiving, Earth Terminal Dishes (0100-0540), TOOLS & EQUIPMENT—C-175
- Antennas, Receiving, FM (0100-0560), TOOLS & EQUIPMENT—C-175
- Antennas, Receiving, MF (0100-0580), TOOLS & EQUIPMENT—C-175
- Antennas, Receiving, Microwave (0100-0600), TOOLS & EQUIPMENT—C-175
- Antennas, Receiving, Remote Pickup (0100-0620), TOOLS & EQUIPMENT—C-175
- Antennas, Receiving, Remote Pickup (0100-0640), TOOLS & EQUIPMENT—C-175
- Antennas, Receiving, UHF (0100-0660), TOOLS & EQUIPMENT—C-176
- Antennas, Receiving, VHF (0100-0680), TOOLS & EQUIPMENT—C-176
- Antennas, Remote For Radio Transmitting (0100-0840), TOOLS & EQUIPMENT—C-177
- Antennas, Remote Indicators (0100-0340), TOOLS & EQUIPMENT—C-174
- Antennas, Remote Pickup Receiving (0100-0820), TOOLS & EQUIPMENT—C-175
- Antennas, Sampling Systems (0100-0360), TOOLS & EQUIPMENT—C-174
- Antennas, Satellite Earth Station (0110-0040), ANTENNAS, TOWERS & EQUIPMENT—C-181
- Antennas, STL Receiving (0100-0640), TOOLS & EQUIPMENT—C-175
- Antennas, STL Transmitting (0100-0860), TOOLS & EQUIPMENT—C-177
- Antennas, Static Drain Resistors (0100-0380), TOOLS & EQUIPMENT—C-174
- Antennas, Telescoping Masts (0100-0400), TOOLS & EQUIPMENT—C-174
- Antennas, Towers & Equipment (0100-0000), ANTENNAS, TOWERS & EQUIPMENT—C-173
- Antennas, Transfer Switches (0100-0420), TOOLS & EQUIPMENT—C-174
- Antennas, Transmitting (0100-0700), TOOLS & EQUIPMENT—C-176
- Antennas, Transmitting, AM (0100-0720), TOOLS & EQUIPMENT—C-176
- Antennas, Transmitting, AM Directional Systems (0100-0740), TOOLS & EQUIPMENT—C-176
- Antennas, Transmitting, Circularly Polarized (0100-0780), TOOLS & EQUIPMENT—C-176
- Antennas, Transmitting, Circularly Polarized FM (0100-0760), TOOLS & EQUIPMENT—C-176
- Antennas, Transmitting, FM (0100-0790), TOOLS & EQUIPMENT—C-176
- Antennas, Transmitting, FM, Circularly Polarized (0100-0760), TOOLS & EQUIPMENT—C-176
- Antennas, Transmitting, Microwave (0100-0800), TOOLS & EQUIPMENT—C-177
- Antennas, Transmitting, Microwave Portable (0100-0820), TOOLS & EQUIPMENT—C-177
- Antennas, Transmitting, Remote For Radio (0100-0840), TOOLS & EQUIPMENT—C-177
- Antennas, Transmitting, STL (0100-0860), TOOLS & EQUIPMENT—C-177
- Antennas, Transmitting, TV HP (0100-0900), TOOLS & EQUIPMENT—C-177
- Antennas, Transmitting, TV UHF (0100-0920), TOOLS & EQUIPMENT—C-177
- Antennas, Transmitting, TV VHF (0100-0940), TOOLS & EQUIPMENT—C-177

BUYERS GUIDE PRODUCT INDEX

- Antennas, Tuning Units, Antenna Accessories (0100-0440), TOOLS & EQUIPMENT—C-174
- Antennas, TV HP Transmitting (0100-0900), TOOLS & EQUIPMENT—C-177
- Antennas, TV UHF Transmitting (0100-0920), TOOLS & EQUIPMENT—C-177
- Antennas, TV VHF Transmitting (0100-0940), TOOLS & EQUIPMENT—C-177
- Antennas, UHF Receiving (0100-0660), TOOLS & EQUIPMENT—C-176
- Antennas, VHF Receiving (0100-0680), TOOLS & EQUIPMENT—C-176
- Antennas, VSWR Units (0100-0460), TOOLS & EQUIPMENT—C-174
- Antennas, Waveguides (0100-0480), TOOLS & EQUIPMENT—C-174
- Apartment Installation Equipment (0320-0020), CABLE EQUIPMENT & SUPPLIES—C-193
- Apartment Installation Equipment, Flush-Mount Service Cells (0320-0040), TOOLS & EQUIPMENT—C-194
- Apartment Installation Equipment, Molding Duct (0320-0060), TOOLS & EQUIPMENT—C-194
- Apartment Installation Equipment, Multi-Trap Enclosures (0320-0080), TOOLS & EQUIPMENT—C-194
- Apartment Pre-Wiring Construction Services (0600-0420), TOOLS & EQUIPMENT—C-213
- Aperture, Vertical, Equalizers (0710-3000), TOOLS & EQUIPMENT—C-254
- Applications Preparation Services (0600-0080), SERVICES—C-210
- Appraisals Services (0600-0100), SERVICES—C-210
- Appraisals, Asset, Financial Services (0600-0845), TOOLS & EQUIPMENT—C-221
- Architectural/Acoustic Design & Construction Services (0600-0120), SERVICES—C-211
- Arrestors, Lighting (0100-1120), ANTENNAS, TOWERS & EQUIPMENT—C-178
- Art & Graphics Equipment, Bit Pad Digitizers (0770-2920), TOOLS & EQUIPMENT—C-278
- Art & Graphics Equipment, Electronic (0770-2900), STUDIO EQUIPMENT & SUPPLIES—C-278
- Art & Graphics Equipment, Electronic, "Draw on Screen" Systems (0770-3000), TOOLS & EQUIPMENT—C-279
- Art & Graphics Equipment, Electronic, Camera/VTR Digitizers (0770-2940), TOOLS & EQUIPMENT—C-278
- Art & Graphics Equipment, Electronic, Digital Art/Paint Systems (0770-2960), TOOLS & EQUIPMENT—C-278
- Art & Graphics Equipment, Electronic, Digital Still Stores (0770-2980), TOOLS & EQUIPMENT—C-279
- Art & Graphics Equipment, Electronic, Weather Symbol Inserters (0770-3020), TOOLS & EQUIPMENT—C-279
- Artists Representative (0600-0130), SERVICES—C-211
- Ascertainment Services (0600-0140), SERVICES—C-211
- Assemblies, Cable (0310-0060), TOOLS & EQUIPMENT—C-192
- Asset Appraisals, Financial Services (0600-0845), TOOLS & EQUIPMENT—C-221
- Assignment Systems, Machine (0770-3680), STUDIO EQUIPMENT & SUPPLIES—C-280
- ATR Tape Decks, Audio Tape Equipment & Accessories (0710-1520), TOOLS & EQUIPMENT—C-251
- ATR Tape Decks, Multitrack (0710-1540), TOOLS & EQUIPMENT—C-251
- ATR Tape Decks, Portable, Audio Tape Equipment & Accessories (0710-1560), TOOLS & EQUIPMENT—C-251
- ATRs (0710-0440), STUDIO EQUIPMENT & SUPPLIES—C-247
- ATS Systems, Automation Controls & Systems (0220-0040), BROADCAST EQUIPMENT—C-188
- Attenuators (0330-0120), CABLE EQUIPMENT & SUPPLIES—C-195
- Attenuators, Audio (0800-0080), TOOLS & EQUIPMENT—C-290
- Attenuators, Fixed (0800-0100), TOOLS & EQUIPMENT—C-290
- Attenuators, Impedance Matching (0800-0120), TOOLS & EQUIPMENT—C-290
- Attenuators, Microwave (0800-0140), TOOLS & EQUIPMENT—C-290
- Attenuators, Radio Frequency (0800-0160), TOOLS & EQUIPMENT—C-290
- Attenuators, RF Power (0210-0920), TOOLS & EQUIPMENT—C-185
- Attenuators, Video (0800-0180), TOOLS & EQUIPMENT—C-290
- Attorneys (0600-0160), SERVICES—C-211
- Audience Measurement Services (0600-0180), SERVICES—C-211
- Audience Research Services (0600-0190), SERVICES—C-211
- Audio & RF Monitors (0710-4280), STUDIO EQUIPMENT & SUPPLIES—C-257
- Audio & RF Monitors, AM System (0710-4300), TOOLS & EQUIPMENT—C-257
- Audio & RF Monitors, Antenna (0710-4320), TOOLS & EQUIPMENT—C-257
- Audio & RF Monitors, Base Current/Ant Sampling (0710-4340), TOOLS & EQUIPMENT—C-258
- Audio & RF Monitors, Directional (0710-4360), TOOLS & EQUIPMENT—C-258
- Audio & RF Monitors, Frequency (0710-4380), TOOLS & EQUIPMENT—C-258
- Audio & RF Monitors, Modulation (0710-4420), TOOLS & EQUIPMENT—C-258
- Audio & RF Monitors, Phase (0710-4440), TOOLS & EQUIPMENT—C-258
- Audio & RF Monitors, Power (0710-4460), TOOLS & EQUIPMENT—C-258
- Audio & RF Monitors, Program (0710-4480), TOOLS & EQUIPMENT—C-258
- Audio & RF Monitors, RF Level (0710-4500), TOOLS & EQUIPMENT—C-258
- Audio & RF Monitors, SCA (0710-4520), TOOLS & EQUIPMENT—C-258
- Audio & RF Monitors, TV Aural (0710-4540), TOOLS & EQUIPMENT—C-258
- Audio & RF Monitors, FM (0710-4400), TOOLS & EQUIPMENT—C-258
- Audio Amplifiers, Remote (0710-0420), TOOLS & EQUIPMENT—C-247
- Audio Attenuators (0800-0080), TOOLS & EQUIPMENT—C-290
- Audio Cable (0310-0080), TOOLS & EQUIPMENT—C-192
- Audio Consoles (0710-0460), STUDIO EQUIPMENT & SUPPLIES—C-248
- Audio Consoles, Monaural (0710-0480), TOOLS & EQUIPMENT—C-248
- Audio Consoles, Stereo (0710-0500), TOOLS & EQUIPMENT—C-248
- Audio Controls (0710-0520), STUDIO EQUIPMENT & SUPPLIES—C-248
- Audio Controls, Rotary Attenuators (0710-0540), TOOLS & EQUIPMENT—C-248
- Audio Controls, Slide Attenuators (0710-0560), TOOLS & EQUIPMENT—C-248
- Audio DAs, Amplifiers (0710-0040), TOOLS & EQUIPMENT—C-246
- Audio Delay Lines (0710-2500), STUDIO EQUIPMENT & SUPPLIES—C-253
- Audio Editors, Digital, Editing Equipment (0710-2720), TOOLS & EQUIPMENT—C-254
- Audio Equalizers (0710-2980), TOOLS & EQUIPMENT—C-254
- Audio Equipment (0710-0001), TOOLS & EQUIPMENT—C-246
- Audio Heads & Accessories (0710-3300), STUDIO EQUIPMENT & SUPPLIES—C-255
- Audio Heads Cleaners (0710-3360), TOOLS & EQUIPMENT—C-255
- Audio Heads Degaussers (0710-3380), TOOLS & EQUIPMENT—C-255
- Audio Heads Tension Alignment Gauges (0710-3340), TOOLS & EQUIPMENT—C-255
- Audio Heads, Alignment Gauges (0710-3320), TOOLS & EQUIPMENT—C-255
- Audio Heads, Erase (0710-3400), TOOLS & EQUIPMENT—C-255
- Audio Heads, Film Stripe (0710-3420), TOOLS & EQUIPMENT—C-255
- Audio Heads, Playback (0710-3440), TOOLS & EQUIPMENT—C-255
- Audio Heads, Rebuilt (0710-3460), TOOLS & EQUIPMENT—C-255
- Audio Heads, Record (0710-3480), TOOLS & EQUIPMENT—C-255
- Audio Heads, Replacement (0710-3500), TOOLS & EQUIPMENT—C-255
- Audio Level Indicators (0710-0580), STUDIO EQUIPMENT & SUPPLIES—C-248
- Audio Level Indicators, LED (0710-0600), TOOLS & EQUIPMENT—C-248
- Audio Level Indicators, PPM (0710-0620), TOOLS & EQUIPMENT—C-248
- Audio Level Indicators, Video Monitor Display (0710-0640), TOOLS & EQUIPMENT—C-248
- Audio Level Indicators, VU (0710-0660), TOOLS & EQUIPMENT—C-248
- Audio Matching Networks (0710-4620), TOOLS & EQUIPMENT—C-258
- Audio Modulation Meters, Measuring/Monitoring Meters (0800-1730), TOOLS & EQUIPMENT—C-294
- Audio Monitor Headphones (0710-0700), TOOLS & EQUIPMENT—C-248
- Audio Monitor Speakers (0710-0720), TOOLS & EQUIPMENT—C-248
- Audio Monitors (0710-0680), STUDIO EQUIPMENT & SUPPLIES—C-248
- Audio Patch Panels (0710-0740), STUDIO EQUIPMENT & SUPPLIES—C-249
- Audio Post-Production Services (0600-0220), SERVICES—C-211
- Audio Processing Effects Equipment (0710-0780), TOOLS & EQUIPMENT—C-249
- Audio Processing Effects Equipment, ALC, AGC Amplifiers (0710-0800), TOOLS & EQUIPMENT—C-249
- Audio Processing Effects Equipment, AM Compressor/Limiters (0710-0820), TOOLS & EQUIPMENT—C-249
- Audio Processing Effects Equipment, Analog Special Effects Equipment (0710-0840), TOOLS & EQUIPMENT—C-249
- Audio Processing Effects Equipment, De-Essers (0710-0880), TOOLS & EQUIPMENT—C-249
- Audio Processing Effects Equipment, Digital Special Effects (0710-0920), TOOLS & EQUIPMENT—C-249
- Audio Processing Effects Equipment, FM Compressor/Limiters (0710-0940), TOOLS & EQUIPMENT—C-249
- Audio Processing Effects Equipment, Graphic Equalizers (0710-0960), TOOLS & EQUIPMENT—C-249
- Audio Processing Effects Equipment, Mechanical Reverb (0710-0980), TOOLS & EQUIPMENT—C-249
- Audio Processing Effects Equipment, Music Synthesizers (0710-1000), TOOLS & EQUIPMENT—C-249
- Audio Processing Effects Equipment, Noise Reduction (0710-1020), TOOLS & EQUIPMENT—C-249
- Audio Processing Effects Equipment, Parametric Equalizers (0710-1040), TOOLS & EQUIPMENT—C-249
- Audio Processing Effects Equipment, Reverb, Digital Delay (0710-0900), TOOLS & EQUIPMENT—C-249
- Audio Processing Effects Equipment, Time Compression/Expansion (0710-1060), TOOLS & EQUIPMENT—C-250
- Audio Processing Effects Equipment, Video/Audio Sync Delay (0710-0860), TOOLS & EQUIPMENT—C-249
- Audio Processing Effects Equipment—Reverberation Units (0710-5220), TOOLS & EQUIPMENT—C-259
- Audio Processing Equipment (0710-0760), STUDIO EQUIPMENT & SUPPLIES—C-249
- Audio Processors (0710-4820), STUDIO EQUIPMENT & SUPPLIES—C-258
- Audio Programming (0610-0120), TOOLS & EQUIPMENT—C-235
- Audio Recorders, Digital (0710-2540), STUDIO EQUIPMENT & SUPPLIES—C-253
- Audio Recording, Programming (0610-0620), SERVICES—C-244
- Audio Sine Generators (0800-1120), TOOLS & EQUIPMENT—C-292
- Audio Sweep Generators (0800-1140), TOOLS & EQUIPMENT—C-293

- Audio System Analyzers (0800-0040), TEST & MEASUREMENT EQUIPMENT & SUPPLIES—C-290
- Audio System Design Services (0600-2000), TOOLS & EQUIPMENT—C-230
- Audio Tape Decks (0710-5460), TOOLS & EQUIPMENT—C-259
- Audio Tape Editing Services (0600-0200), SERVICES—C-211
- Audio Tape Equipment & Accessories (0710-1080), STUDIO EQUIPMENT & SUPPLIES—C-250
- Audio Tape Equipment & Accessories, 4-Track Tape Decks (0710-1580), TOOLS & EQUIPMENT—C-251
- Audio Tape Equipment & Accessories, ATR Tape Decks (0710-1520), TOOLS & EQUIPMENT—C-251
- Audio Tape Equipment & Accessories, Bulk Erasers (0710-1100), TOOLS & EQUIPMENT—C-250
- Audio Tape Equipment & Accessories, Cartridges (0710-1120), TOOLS & EQUIPMENT—C-250
- Audio Tape Equipment & Accessories, Carts (0710-1140), TOOLS & EQUIPMENT—C-250
- Audio Tape Equipment & Accessories, Cleaners (0710-1180), TOOLS & EQUIPMENT—C-250
- Audio Tape Equipment & Accessories, Conveyor Erasers (0710-1200), TOOLS & EQUIPMENT—C-250
- Audio Tape Equipment & Accessories, Demagnetizers (0710-1220), TOOLS & EQUIPMENT—C-250
- Audio Tape Equipment & Accessories, Dubbers (0710-1240), TOOLS & EQUIPMENT—C-250
- Audio Tape Equipment & Accessories, Duplicators (0710-1260), TOOLS & EQUIPMENT—C-250
- Audio Tape Equipment & Accessories, Evaluators (0710-1280), TOOLS & EQUIPMENT—C-250
- Audio Tape Equipment & Accessories, Leader Tape (0710-1300), TOOLS & EQUIPMENT—C-250
- Audio Tape Equipment & Accessories, Loaders (0710-1320), TOOLS & EQUIPMENT—C-250
- Audio Tape Equipment & Accessories, Logging Equipment (0710-1340), TOOLS & EQUIPMENT—C-250
- Audio Tape Equipment & Accessories, Motion Controls (0710-1360), TOOLS & EQUIPMENT—C-250
- Audio Tape Equipment & Accessories, Multitrack (0710-1540), TOOLS & EQUIPMENT—C-251
- Audio Tape Equipment & Accessories, Open Reels (0710-1380), TOOLS & EQUIPMENT—C-250
- Audio Tape Equipment & Accessories, Portable ATR Tape Decks (0710-1560), TOOLS & EQUIPMENT—C-251
- Audio Tape Equipment & Accessories, Rewinders (0710-1400), TOOLS & EQUIPMENT—C-250
- Audio Tape Equipment & Accessories, Splice Finders (0710-1420), TOOLS & EQUIPMENT—C-250
- Audio Tape Equipment & Accessories, Splicers (0710-1440), TOOLS & EQUIPMENT—C-250
- Audio Tape Equipment & Accessories, Sprocketed Magnetic Film (0710-1460), TOOLS & EQUIPMENT—C-251
- Audio Tape Equipment & Accessories, Sprocketed Magnetic Film Transport (0710-1480), TOOLS & EQUIPMENT—C-251
- Audio Tape Equipment & Accessories, Tape Decks (0710-1500), TOOLS & EQUIPMENT—C-251
- Audio Tape Equipment & Accessories, Test Tape (0710-1620), TOOLS & EQUIPMENT—C-251
- Audio Tape Equipment & Accessories, Time Delay Tape Decks (0710-1600), TOOLS & EQUIPMENT—C-251
- Audio Tape Equipment & Accessories, Timers (0710-1640), TOOLS & EQUIPMENT—C-251
- Audio Tape Recorders & Accessories (0710-5010), TOOLS & EQUIPMENT—C-259
- Audio Tape Reels (0710-5150), TOOLS & EQUIPMENT—C-259
- Audio Tape Rewinders (0710-5230), TOOLS & EQUIPMENT—C-259
- Audio Tape Sprocketed Magnetic Film Transports, Dubbers (0710-5410), TOOLS & EQUIPMENT—C-259
- Audio Tape, Delay (0710-2480), STUDIO EQUIPMENT & SUPPLIES—C-253
- Audio Test Equipment (0800-0200), TEST & MEASUREMENT EQUIPMENT & SUPPLIES—C-290
- Audio Test Equipment (see TEST & MEASUREMENT EQUIPMENT) (0710-1650), TOOLS & EQUIPMENT—C-251
- Audio Test Equipment, Harmonic Distortion Meters (0800-0220), TOOLS & EQUIPMENT—C-290
- Audio Test Equipment, IM Meters (0800-0240), TOOLS & EQUIPMENT—C-290
- Audio Test Equipment, Real Time Analyzers (0800-0260), TOOLS & EQUIPMENT—C-290
- Audio Test Equipment, Sideband Analyzers (0800-0280), TOOLS & EQUIPMENT—C-290
- Audio Test Equipment, Signal Generators (0800-0300), TOOLS & EQUIPMENT—C-290
- Audio Test Equipment, Spectrum Analyzers (0800-0320), TOOLS & EQUIPMENT—C-290
- Audio Test Equipment, Wow & Flutter Meters (0800-0340), TOOLS & EQUIPMENT—C-291
- Audio Test Records (0710-5120), TOOLS & EQUIPMENT—C-259
- Audio TV Consoles (0710-2440), TOOLS & EQUIPMENT—C-253
- Audio Voltmeters, Measuring/Monitoring Meters (0800-2020), TOOLS & EQUIPMENT—C-294
- Audio, Editing Equipment (0710-2820), TOOLS & EQUIPMENT—C-254
- Audio, Editor (0710-2840), TOOLS & EQUIPMENT—C-254
- Audio-Video Synchronizers (0770-6000), TOOLS & EQUIPMENT—C-286
- Audio/Video Distribution Amplifiers (0210-0180), TOOLS & EQUIPMENT—C-183
- Audio/Video Sync Delay, Audio Processing Effects Equipment (0710-0860), TOOLS & EQUIPMENT—C-249
- Auditing Services (0600-0240), SERVICES—C-211
- Auditing Services, System (0600-1960), SERVICES—C-229
- Auto Light Control, Telecine Equipment & Accessories (0770-6340), TOOLS & EQUIPMENT—C-287
- Auto Time, Weather Announce Program Equipment (0710-4860), TOOLS & EQUIPMENT—C-258
- Automated Consoles (0710-2340), TOOLS & EQUIPMENT—C-253
- Automated Earth Station Receiver Systems (0110-0060), ANTENNAS, TOWERS & EQUIPMENT—C-181
- Automated Master Control Switchers (0770-3800), TOOLS & EQUIPMENT—C-281
- Automated Remote Controls (0220-0020), BROADCAST EQUIPMENT—C-188
- Automated, Microprocessor-Controlled Production Switchers (0770-4300), TOOLS & EQUIPMENT—C-282
- Automatic Phase Controllers (0710-4760), STUDIO EQUIPMENT & SUPPLIES—C-258
- Automatic Programming Equipment (0760-0120), STUDIO EQUIPMENT & SUPPLIES—C-269
- Automatic Programming Equipment, News (0760-0140), TOOLS & EQUIPMENT—C-269
- Automatic Programming Equipment, Weather (0760-0160), TOOLS & EQUIPMENT—C-269
- Automatic Sequencing Cartridge Systems (0710-1940), TOOLS & EQUIPMENT—C-252
- Automatic Sweep Systems, Cable Test Equipment (0800-0400), TOOLS & EQUIPMENT—C-291
- Automation Controls & Systems (0710-1660), STUDIO EQUIPMENT & SUPPLIES—C-251
- Automation Controls & Systems, Cart Systems, Random Select (0770-0340), TOOLS & EQUIPMENT—C-272
- Automation Controls & Systems, Custom Master Controls (0710-1680), TOOLS & EQUIPMENT—C-251
- Automation Controls & Systems, Lighting (0760-0200), TOOLS & EQUIPMENT—C-269
- Automation Controls & Systems, Logging (0760-0220), TOOLS & EQUIPMENT—C-269
- Automation Controls & Systems, Master Control, Custom (0770-0360), TOOLS & EQUIPMENT—C-273
- Automation Controls & Systems, Program Controls (0710-1700), TOOLS & EQUIPMENT—C-251
- Automation Controls & Systems, Projector/Film Chain Controls (0730-0040), TOOLS & EQUIPMENT—C-261
- Automation Controls & Systems, Random Select Cart Systems (0710-1720), TOOLS & EQUIPMENT—C-251
- Automation Controls & Systems, Reel-to-Reel Controllers (0770-0400), TOOLS & EQUIPMENT—C-273
- Automation Controls & Systems-ATS Systems (0220-0040), BROADCAST EQUIPMENT—C-188
- Automation Equipment (0770-0420), STUDIO EQUIPMENT & SUPPLIES—C-273
- Automation Hardware, Radio Business, Program Equipment (0710-4920), TOOLS & EQUIPMENT—C-258
- Automation Interfaced Business Master Control Switchers (0770-3820), TOOLS & EQUIPMENT—C-281
- Automation Machine Controls, Technical (0770-3700), STUDIO EQUIPMENT & SUPPLIES—C-280
- Automation Systems, Program Equipment (0710-4900), TOOLS & EQUIPMENT—C-258
- Automation Systems, Videocassette-Based (0770-7700), STUDIO EQUIPMENT & SUPPLIES—C-289

B

- B & W Cameras (0770-0480), TOOLS & EQUIPMENT—C-273
- B & W Monitors (0770-3900), TOOLS & EQUIPMENT—C-281
- B & W Rack Monitors (0770-3920), TOOLS & EQUIPMENT—C-281
- B & W Standalone Monitors (0770-3940), TOOLS & EQUIPMENT—C-281
- Background Color Generators (0770-3220), TOOLS & EQUIPMENT—C-279
- Balops & Slides (0610-0520), TOOLS & EQUIPMENT—C-242
- Baluns, Antenna (0100-0100), TOOLS & EQUIPMENT—C-173
- Band Pass Filters (0210-0680), BROADCAST EQUIPMENT—C-185
- Banking, Investment (0600-0920), SERVICES—C-222
- Bar/Dot Generators (0800-1180), TOOLS & EQUIPMENT—C-293
- Base Current/Ant Sampling Monitors-Audio & RF (0710-4340), TOOLS & EQUIPMENT—C-258
- Base Insulators, Antenna (0100-0080), TOOLS & EQUIPMENT—C-173
- Batteries (0750-0060), TOOLS & EQUIPMENT—C-267
- Batteries & Accessories (0750-0040), STUDIO EQUIPMENT & SUPPLIES—C-266
- Batteries & Accessories, Belts (0750-0140), TOOLS & EQUIPMENT—C-267
- Batteries & Accessories, Chargers (0750-0160), TOOLS & EQUIPMENT—C-267
- Batteries & Accessories, Pack/Test Instruments (0750-0240), TOOLS & EQUIPMENT—C-267
- Batteries & Accessories, Packs/Eng (0750-0200), TOOLS & EQUIPMENT—C-267
- Batteries & Accessories, Packs/Lighting (0750-0220), TOOLS & EQUIPMENT—C-267
- Batteries, Lead-Acid (0750-0080), TOOLS & EQUIPMENT—C-267
- Batteries, Lead-Acid, Power Supplies (0760-0940), TOOLS & EQUIPMENT—C-270
- Batteries, Nicad (0750-0100), TOOLS & EQUIPMENT—C-267
- Batteries, Nicad, Power Supplies (0760-0960), TOOLS & EQUIPMENT—C-270
- Batteries, Power Supplies (0760-0920), TOOLS & EQUIPMENT—C-270

BUYERS GUIDE PRODUCT INDEX

- Batteries, Silver-Zinc (0750-0120), TOOLS & EQUIPMENT—C-267
- Batteries, Silver-Zinc, Power Supplies (0760-0980), TOOLS & EQUIPMENT—C-270
- Battery Belts (0750-0140), TOOLS & EQUIPMENT—C-267
- Battery Chargers (0750-0160), TOOLS & EQUIPMENT—C-267
- Battery Chargers, Power Supplies (0760-1000), TOOLS & EQUIPMENT—C-270
- Battery Checkers (0750-0180), TOOLS & EQUIPMENT—C-267
- Battery Pack/Test Instruments (0750-0240), TOOLS & EQUIPMENT—C-267
- Battery Packs/Eng (0750-0200), TOOLS & EQUIPMENT—C-267
- Battery Packs/Lighting (0750-0220), TOOLS & EQUIPMENT—C-267
- Belts—Power (see Batteries & Accessories) (0750-0430), TOOLS & EQUIPMENT—C-268
- Belts, Batteries & Accessories (0750-0140), TOOLS & EQUIPMENT—C-267
- Benefit/Cost Analysis, Financial Services (0600-0847), TOOLS & EQUIPMENT—C-221
- Beta VCRs, Pro, VTRs & VCRs (0770-6960), TOOLS & EQUIPMENT—C-288
- Billing Services (0600-0260), SERVICES—C-211
- Bit Pad Digitizers, Electronic Art & Graphics Equipment (0770-2920), TOOLS & EQUIPMENT—C-278
- Black & White Cameras (0770-0480), TOOLS & EQUIPMENT—C-273
- Black Burst Sine Generators, Video Signal Processing Equipment (0770-7480), TOOLS & EQUIPMENT—C-288
- Blanking Interval Timers (0770-6500), TOOLS & EQUIPMENT—C-287
- Blanking Meters, Video Test Equipment (0800-2580), TOOLS & EQUIPMENT—C-296
- Blowers & Fans (0760-0240), STUDIO EQUIPMENT & SUPPLIES—C-269
- Booking & Entertainment Services (0600-0740), SERVICES—C-217
- Booms & Stands, Microphones & Accessories (0710-3720), TOOLS & EQUIPMENT—C-256
- Booms, Mounts, Carrying Systems, Camera Accessories (0770-1240), TOOLS & EQUIPMENT—C-275
- Boring Equipment, Underground (0320-0160), CABLE EQUIPMENT & SUPPLIES—C-194
- Boxes, Pre-Wire, Apartment Installation Equipment (0320-0100), TOOLS & EQUIPMENT—C-194
- Braces, ENG, Film Equipment (0730-0160), TOOLS & EQUIPMENT—C-262
- Braces, ENG, Mounts, Carrying Systems, Camera Accessories (0770-1320), TOOLS & EQUIPMENT—C-275
- Branching & Phasing Systems, AM (0210-0020), BROADCAST EQUIPMENT—C-183
- Branching/Phasing Systems, Antenna Accessories (0100-0300), TOOLS & EQUIPMENT—C-174
- Bridger Stations (0210-0200), BROADCAST EQUIPMENT—C-183
- Bridging Amplifiers (0330-0100), TOOLS & EQUIPMENT—C-195
- Broadband Preamplifiers (0100-0960), ANTENNAS, TOWERS & EQUIPMENT—C-177
- Broadcast Equipment (0200-0000), BROADCAST EQUIPMENT—C-182
- Broadcast Mono Computer Systems (0400-0060), TOOLS & EQUIPMENT—C-206
- Broadcast Stereo Computer Systems (0400-0100), TOOLS & EQUIPMENT—C-206
- Broadcast Stereo Modular Computer System (0400-0120), TOOLS & EQUIPMENT—C-206
- Brokerage Services (0600-0280), SERVICES—C-212
- Brokerage, Cable Systems (0600-0283), TOOLS & EQUIPMENT—C-212
- Brokerage, Media Services (0600-0286), TOOLS & EQUIPMENT—C-212
- Brokerage, Newspaper (0600-0289), TOOLS & EQUIPMENT—C-212
- Brokerage, Radio (0600-0292), TOOLS & EQUIPMENT—C-212
- Brokerage, Television (0600-0295), TOOLS & EQUIPMENT—C-212
- Brokers, Satellite Time (0600-1680), SERVICES—C-228
- Brokers, Satellite Transmission (0600-1700), SERVICES—C-228
- Bucket Lifts & Platforms (0750-0260), STUDIO EQUIPMENT & SUPPLIES—C-267
- Buckets, Aerial Lift (0750-0020), STUDIO EQUIPMENT & SUPPLIES—C-266
- Buildings, Equipment, Prefabricated (0350-0060), CABLE EQUIPMENT & SUPPLIES—C-200
- Buildings, Headend (0350-0100), TOOLS & EQUIPMENT—C-200
- Bulk Erasers, Audio Tape Equipment & Accessories (0710-1100), TOOLS & EQUIPMENT—C-250
- Bulk Erasers, VTRs & VCRs (0770-6740), TOOLS & EQUIPMENT—C-287
- Buñal Equipment, Cable (0320-0120), CABLE EQUIPMENT & SUPPLIES—C-194
- Buried Plant Accessories (0330-0140), CABLE EQUIPMENT & SUPPLIES—C-195
- Burst Generators (0770-3240), TOOLS & EQUIPMENT—C-279
- Burst Phase Meter (0800-0360), TEST & MEASUREMENT EQUIPMENT & SUPPLIES—C-291
- Burst Phase Meters, Video Test Equipment (0800-2600), TOOLS & EQUIPMENT—C-296
- Business Automation Hardware, Radio, Program Equipment (0710-4920), TOOLS & EQUIPMENT—C-258
- Business Automation Hardware, Video (0770-7680), STUDIO EQUIPMENT & SUPPLIES—C-289
- Business Automation Interfaced Master Control Switchers (0770-3820), TOOLS & EQUIPMENT—C-281
- Business Automation Program Automation Systems (0710-4900), TOOLS & EQUIPMENT—C-258
- Business Automation Program Equipment (0710-4840), STUDIO EQUIPMENT & SUPPLIES—C-258
- Business Automation Program Equipment, Computer Controllers (0710-4880), TOOLS & EQUIPMENT—C-258
- Business Automation Program-Equipment, Sequencers (0710-4940), TOOLS & EQUIPMENT—C-258
- Business Automation, Program Equipment, Relay Sequencers (0710-4960), TOOLS & EQUIPMENT—C-258
- Business Automation, Time Insertion Sequencers, Program Equipment (0710-4980), TOOLS & EQUIPMENT—C-259
- Business/Accounting Computer Systems (0400-0040), TOOLS & EQUIPMENT—C-206
- Buzz Tone Eliminators (0210-0220), BROADCAST EQUIPMENT—C-184
- C**
- CARS Band Amplifiers (0310-0020), CABLE EQUIPMENT & SUPPLIES—C-192
- CATV Boxes-Valve Boxes (0340-0120), CABLE EQUIPMENT & SUPPLIES—C-200
- Cabinetry & Furniture, 19" Equipment Racks, Studio (0760-0560), TOOLS & EQUIPMENT—C-270
- Cabinetry & Furniture, Consoles, Studio (0760-0540), TOOLS & EQUIPMENT—C-270
- Cabinetry & Furniture, Studio (0760-0520), STUDIO EQUIPMENT & SUPPLIES—C-269
- Cabinetry & Furniture, Tape Storage Units, Studio (0760-0580), TOOLS & EQUIPMENT—C-270
- Cabinets, Consoles, & Equipment Racks (0760-0260), STUDIO EQUIPMENT & SUPPLIES—C-269
- Cabinets, Tape Recorder (0710-5640), TOOLS & EQUIPMENT—C-260
- Cable & Accessories (0310-0040), CABLE EQUIPMENT & SUPPLIES—C-192
- Cable Advertising Reps (0600-0050), TOOLS & EQUIPMENT—C-210
- Cable Analyzers, Cable Test Equipment (0800-0420), TOOLS & EQUIPMENT—C-291
- Cable Assemblies (0310-0060), TOOLS & EQUIPMENT—C-192
- Cable Burial Equipment (0320-0120), CABLE EQUIPMENT & SUPPLIES—C-194
- Cable Buried Plant Accessories (0330-0140), CABLE EQUIPMENT & SUPPLIES—C-195
- Cable Clips (0330-0160), CABLE EQUIPMENT & SUPPLIES—C-195
- Cable Connectors (0310-0140), TOOLS & EQUIPMENT—C-192
- Cable Connectors, Drop (0330-0240), CABLE EQUIPMENT & SUPPLIES—C-196
- Cable Consulting Services (0600-0583), TOOLS & EQUIPMENT—C-215
- Cable Couplers, Directional (0330-0220), CABLE EQUIPMENT & SUPPLIES—C-196
- Cable Drop Equipment (0330-0260), CABLE EQUIPMENT & SUPPLIES—C-196
- Cable Drop Equipment, Two-Way (0330-0300), TOOLS & EQUIPMENT—C-197
- Cable Drop Grips (0330-0320), CABLE EQUIPMENT & SUPPLIES—C-197
- Cable Equalizers, Video Signal Processing Equipment (0770-7300), TOOLS & EQUIPMENT—C-288
- Cable Equipment & Supplies (0300-0000), CABLE EQUIPMENT & SUPPLIES—C-191
- Cable Installation Construction Services (0600-0440), TOOLS & EQUIPMENT—C-213
- Cable Installation Contractors, Submarine (0600-0510), TOOLS & EQUIPMENT—C-214
- Cable Installation Tools & Accessories (0900-0020), TOOLS & EQUIPMENT—C-297
- Cable Interconnects (0600-0299), SERVICES—C-213
- Cable Management/Operating Systems (0350-0040), CABLE EQUIPMENT & SUPPLIES—C-200
- Cable Reels, Microphone (0710-3760), TOOLS & EQUIPMENT—C-256
- Cable Systems Brokerage Services (0600-0283), TOOLS & EQUIPMENT—C-212
- Cable Test Equipment (0800-0380), TEST & MEASUREMENT EQUIPMENT & SUPPLIES—C-291
- Cable Test Equipment, Automatic Sweep Systems (0800-0400), TOOLS & EQUIPMENT—C-291
- Cable Test Equipment, Cable Analyzers (0800-0420), TOOLS & EQUIPMENT—C-291
- Cable Test Equipment, Calibrators (0800-0440), TOOLS & EQUIPMENT—C-291
- Cable Test Equipment, Digital Radar Test Sets (0800-0460), TOOLS & EQUIPMENT—C-291
- Cable Test Equipment, Field Intensity Meters (0800-0480), TOOLS & EQUIPMENT—C-291
- Cable Test Equipment, Ground Resistance Testers (0800-0500), TOOLS & EQUIPMENT—C-291
- Cable Test Equipment, Insulation Testers (0800-0520), TOOLS & EQUIPMENT—C-291
- Cable Test Equipment, Return Link Transmitters (0800-0540), TOOLS & EQUIPMENT—C-291
- Cable Test Equipment, RF Leakage Detection Equipment (0800-0560), TOOLS & EQUIPMENT—C-291
- Cable Test Equipment, Signal Level Meters (0800-0580), TOOLS & EQUIPMENT—C-291
- Cable Tools (0900-0040), TOOLS & EQUIPMENT—C-297
- Cable Tools, Coring (0900-0060), TOOLS & EQUIPMENT—C-297
- Cable Tools, Cutters (0900-0080), TOOLS & EQUIPMENT—C-297
- Cable Tools, Earth Anchors (0900-0100), TOOLS & EQUIPMENT—C-297
- Cable Tools, Guy Grips (0900-0120), TOOLS & EQUIPMENT—C-297
- Cable Tools, Reverse Spiral Grips (0900-0160), TOOLS & EQUIPMENT—C-297
- Cable Transmission Line Sealant (0370-0020), CABLE EQUIPMENT & SUPPLIES—C-202
- Cable Transmission Lines, Pressurized (0310-0220), TOOLS & EQUIPMENT—C-193
- Cable Tuners (0330-0180), CABLE EQUIPMENT & SUPPLIES—C-195

- Cable, Audio (0310-0080), TOOLS & EQUIPMENT—C-192
- Cable, Camera (0310-0100), TOOLS & EQUIPMENT—C-192
- Cable, Camera Lenses & Accessories (0770-1020), TOOLS & EQUIPMENT—C-274
- Cable, Coax, Flexible (0310-0120), TOOLS & EQUIPMENT—C-192
- Cable, Coaxial (0210-0260), BROADCAST EQUIPMENT—C-184
- Cable, Coaxial, Trunk & Feeder (0370-0040), CABLE EQUIPMENT & SUPPLIES—C-202
- Cable, Drop (0370-0220), CABLE EQUIPMENT & SUPPLIES—C-203
- Cable, Fiber Optic (0310-0160), TOOLS & EQUIPMENT—C-193
- Cable, Heavy Duty AC/DC Power (0310-0180), TOOLS & EQUIPMENT—C-193
- Cable, Microphone (0310-0200), TOOLS & EQUIPMENT—C-193
- Cable, Microphones & Accessories (0710-3740), TOOLS & EQUIPMENT—C-256
- Cable, One-Way Drop Equipment (0330-0280), TOOLS & EQUIPMENT—C-196
- Cable, Optical Fiber (0370-0320), CABLE EQUIPMENT & SUPPLIES—C-203
- Cable, Special Applications, Transmission Line (0370-0380), CABLE EQUIPMENT & SUPPLIES—C-203
- Cable-In-Conduit (0310-0090), TOOLS & EQUIPMENT—C-192
- Cablecasting Equipment & Accessories (0310-0001), TOOLS & EQUIPMENT—C-192
- Cabling & Wiring Services (0600-0300), SERVICES—C-213
- Calibration Equipment (0800-0620), TEST & MEASUREMENT EQUIPMENT & SUPPLIES—C-291
- Calibration Services (0600-0340), SERVICES—C-213
- Calibrators, Cable Test Equipment (0800-0440), TOOLS & EQUIPMENT—C-291
- Calorimeters, RF Test Equipment (0800-2260), TOOLS & EQUIPMENT—C-295
- Camera Accessories, Carrying Systems & Mounts (0770-1200), TOOLS & EQUIPMENT—C-275
- Camera Cable (0310-0100), TOOLS & EQUIPMENT—C-192
- Camera Components (0770-0880), TOOLS & EQUIPMENT—C-274
- Camera Lenses & Accessories, Cable (0770-1020), TOOLS & EQUIPMENT—C-274
- Camera Lenses & Accessories, Connectors (0770-1040), TOOLS & EQUIPMENT—C-274
- Camera Lenses & Accessories, Digital Remote Control Systems (0770-1160), TOOLS & EQUIPMENT—C-275
- Camera Lenses & Accessories, Lenses (0770-1060), TOOLS & EQUIPMENT—C-274
- Camera Lenses & Accessories, Lenses, Fixed (0770-1080), TOOLS & EQUIPMENT—C-275
- Camera Lenses & Accessories, Lenses, Projection (0770-1100), TOOLS & EQUIPMENT—C-275
- Camera Lenses & Accessories, Pickup Tubes (0770-1110), TOOLS & EQUIPMENT—C-275
- Camera Lenses & Accessories, Test Charts (0770-1180), TOOLS & EQUIPMENT—C-275
- Camera Lenses & Accessories, Tubes (0770-1120), TOOLS & EQUIPMENT—C-275
- Camera Lenses, 16mm Motion Picture (0730-0700), TOOLS & EQUIPMENT—C-263
- Camera Lenses, Zoom (0770-1140), TOOLS & EQUIPMENT—C-275
- Camera Mounting/Stabilizing Equipment, Airborne (0770-1220), TOOLS & EQUIPMENT—C-275
- Camera Mounts, Carrying Systems & Accessories (0730-0060), STUDIO EQUIPMENT & SUPPLIES—C-261
- Camera Pickup Tubes, Video (0760-1700), STUDIO EQUIPMENT & SUPPLIES—C-271
- Camera Supplies, Lenses, 35mm Motion Picture (0730-0740), TOOLS & EQUIPMENT—C-263
- Camera Supplies, Motion Picture, Cans (0730-0760), TOOLS & EQUIPMENT—C-263
- Camera Supplies, Motion Picture, Reels (0730-0780), TOOLS & EQUIPMENT—C-263
- Camera/Recorder Combination (0770-0500), TOOLS & EQUIPMENT—C-273
- Camera/Recorder Combos, VTRs & VCRs (0770-7000), TOOLS & EQUIPMENT—C-288
- Camera/Recorders (see Cameras & Recorders) (0770-4450), TOOLS & EQUIPMENT—C-283
- Camera/VTR Digitizers, Electronic Art & Graphics Equipment (0770-2940), TOOLS & EQUIPMENT—C-278
- Cameras (0770-0460), TOOLS & EQUIPMENT—C-273
- Cameras & Accessories (0770-0440), STUDIO EQUIPMENT & SUPPLIES—C-273
- Cameras & Accessories, Booms, Mounts, Carrying Systems (0770-1240), TOOLS & EQUIPMENT—C-275
- Cameras & Accessories, Carrying Systems (0770-1260), TOOLS & EQUIPMENT—C-275
- Cameras & Accessories, Carrying Systems, Helicopter Rigs (0770-1340), TOOLS & EQUIPMENT—C-275
- Cameras & Accessories, Carrying Systems, Mounts, Cranes (0770-1280), TOOLS & EQUIPMENT—C-275
- Cameras & Accessories, Components (0770-0880), TOOLS & EQUIPMENT—C-274
- Cameras & Accessories, Components, Filters (0770-0900), TOOLS & EQUIPMENT—C-274
- Cameras & Accessories, Components, Lens Extenders (0770-0940), TOOLS & EQUIPMENT—C-274
- Cameras & Accessories, Components, Lenses (0770-0920), TOOLS & EQUIPMENT—C-274
- Cameras & Accessories, Dollies, Mounts, Carrying Systems (0770-1300), TOOLS & EQUIPMENT—C-275
- Cameras & Accessories, ENG Braces, Mounts, Carrying Systems (0770-1320), TOOLS & EQUIPMENT—C-275
- Cameras & Accessories, Mounting Heads, Mounts, Carrying Systems (0770-1360), TOOLS & EQUIPMENT—C-275
- Cameras & Accessories, Pan & Tilt Heads, Mounts, Carrying Systems (0770-1380), TOOLS & EQUIPMENT—C-275
- Cameras & Accessories, Pedestals, Mounts, Carrying Systems (0770-1420), TOOLS & EQUIPMENT—C-275
- Cameras & Accessories, Pickup Tubes (0770-0960), TOOLS & EQUIPMENT—C-274
- Cameras & Accessories, Pods, Mounts, Carrying Systems (0770-1440), TOOLS & EQUIPMENT—C-275
- Cameras & Accessories, Remote Controls, Mounts, Carrying Systems (0770-1480), TOOLS & EQUIPMENT—C-276
- Cameras & Accessories, Stabilizing Pan & Tilt Heads, Mounts, Carrying (0770-1400), TOOLS & EQUIPMENT—C-275
- Cameras & Accessories, Stand Alone Microprocessor CCUs (0770-0980), TOOLS & EQUIPMENT—C-274
- Cameras & Accessories, Tripods, Mounts, Carrying Systems (0770-1460), TOOLS & EQUIPMENT—C-276
- Cameras Lenses & Accessories (0770-1000), TOOLS & EQUIPMENT—C-274
- Cameras Lenses, 8mm Motion Picture (0730-0660), TOOLS & EQUIPMENT—C-263
- Cameras, B & W (0770-0480), TOOLS & EQUIPMENT—C-273
- Cameras, CCD (0770-0520), TOOLS & EQUIPMENT—C-273
- Cameras, CCTV (0770-0540), TOOLS & EQUIPMENT—C-273
- Cameras, Cine (0770-0560), TOOLS & EQUIPMENT—C-273
- Cameras, Color (0770-0580), TOOLS & EQUIPMENT—C-273
- Cameras, EFP, ENG (18mm tubes) (0770-0600), TOOLS & EQUIPMENT—C-273
- Cameras, Field (0770-0620), TOOLS & EQUIPMENT—C-273
- Cameras, Film (see Motion Picture Cameras) (0730-0370), TOOLS & EQUIPMENT—C-262
- Cameras, Film Chain (0770-0660), TOOLS & EQUIPMENT—C-274
- Cameras, Handheld (0770-0680), TOOLS & EQUIPMENT—C-274
- Cameras, Lightweight (13mm tubes) (0770-0700), TOOLS & EQUIPMENT—C-274
- Cameras, Motion Picture, 35mm (0730-0720), TOOLS & EQUIPMENT—C-263
- Cameras, Motion Picture, 8mm (0730-0640), TOOLS & EQUIPMENT—C-263
- Cameras, Motion Picture, 16mm (0730-0680), TOOLS & EQUIPMENT—C-263
- Cameras, Portable (0770-0720), TOOLS & EQUIPMENT—C-274
- Cameras, Portable, Color (0770-0740), TOOLS & EQUIPMENT—C-274
- Cameras, Portable, Monochrome (0770-0760), TOOLS & EQUIPMENT—C-274
- Cameras, Recorder/Camera Combination (0770-0500), TOOLS & EQUIPMENT—C-273
- Cameras, Single-Tube (0770-0780), TOOLS & EQUIPMENT—C-274
- Cameras, Solid State (0770-0800), TOOLS & EQUIPMENT—C-274
- Cameras, Studio, Color (0770-0840), TOOLS & EQUIPMENT—C-274
- Cameras, Studio, Monochrome (0770-0860), TOOLS & EQUIPMENT—C-274
- Cameras, Telecine Equipment & Accessories (0770-6360), TOOLS & EQUIPMENT—C-287
- Cans, Motion Picture Cameras & Supplies (0730-0760), TOOLS & EQUIPMENT—C-263
- Capacitors, Transmitting (0220-0060), BROADCAST EQUIPMENT—C-188
- Capacitors, Transmitting, Cavity (0220-0080), TOOLS & EQUIPMENT—C-188
- Capstan Assemblies, Tape Recorder Parts & Accessories (0710-5660), TOOLS & EQUIPMENT—C-260
- Capstan Assemblies, Videotape Recorders (0770-4660), TOOLS & EQUIPMENT—C-283
- Capsule, Modular Microphones (0710-3960), TOOLS & EQUIPMENT—C-257
- Captioning Equipment (0720-0001), TOOLS & EQUIPMENT—C-261
- Captioning, Closed (0600-0350), SERVICES—C-213
- Care Kits, Recorders, Videotape (0770-4680), TOOLS & EQUIPMENT—C-283
- Care Kits, Tape Recorders, Parts & Accessories (0710-5680), TOOLS & EQUIPMENT—C-260
- Care, Record Cleaning, Disc Playing Equipment (0710-2640), TOOLS & EQUIPMENT—C-253
- Carrier Alarms (0760-0040), TOOLS & EQUIPMENT—C-268
- Carrier Current RF Power Equipment (0210-0940), TOOLS & EQUIPMENT—C-185
- Carrier Generators (0100-0980), ANTENNAS, TOWERS & EQUIPMENT—C-177
- Carrying & Shipping Cases, Tape (0770-6060), TOOLS & EQUIPMENT—C-286
- Carrying Systems, Camera Accessories (0770-1260), TOOLS & EQUIPMENT—C-275
- Carrying Systems, Camera Mounts & Accessories (0730-0060), STUDIO EQUIPMENT & SUPPLIES—C-261
- Carrying Systems, Cases (0760-0420), TOOLS & EQUIPMENT—C-269
- Carrying Systems, Cases With Wheels (0760-0440), TOOLS & EQUIPMENT—C-269
- Carrying Systems, Dollies (0760-0460), TOOLS & EQUIPMENT—C-269
- Carrying Systems, Equipment (0760-0400), STUDIO EQUIPMENT & SUPPLIES—C-269
- Carrying Systems, Film Equipment (0730-0100), TOOLS & EQUIPMENT—C-261
- Carrying Systems, Helicopter Rigs, Camera Accessories (0770-1340), TOOLS & EQUIPMENT—C-275
- Carrying Systems, Mounts & Accessories, Cameras (0770-1200), TOOLS & EQUIPMENT—C-275
- Carrying Systems, Mounts, Cranes, Camera Accessories (0770-1280), TOOLS & EQUIPMENT—C-275
- Carrying Systems, Mounts, Dollies, Camera Accessories (0770-1300), TOOLS & EQUIPMENT—C-275
- Carrying Systems, Mounts, Mounting Heads, Camera Accessories (0770-1360), TOOLS & EQUIPMENT—C-275

BUYERS GUIDE PRODUCT INDEX

- Carrying Systems, Mounts, Pan & Tilt Heads, Camera Accessories (0770-1380), TOOLS & EQUIPMENT—C-275
- Carrying Systems, Mounts, Pedestals, Camera Accessories (0770-1420), TOOLS & EQUIPMENT—C-275
- Carrying Systems, Mounts, Pods, Camera Accessories (0770-1440), TOOLS & EQUIPMENT—C-275
- Carrying Systems, Mounts, Remote Controls, Camera Accessories (0770-1480), TOOLS & EQUIPMENT—C-276
- Carrying Systems, Mounts, Stabilizing Pan & Tilt Heads, Camera Accessory (0770-1400), TOOLS & EQUIPMENT—C-275
- Carrying Systems, Mounts, Tripods, Camera Accessories (0770-1460), TOOLS & EQUIPMENT—C-276
- Carrying Systems, Stabilized, Film Equipment (0730-0320), TOOLS & EQUIPMENT—C-262
- Cart Machines (0710-1760), STUDIO EQUIPMENT & SUPPLIES—C-251
- Cart Machines, Dual Deck (0710-1780), TOOLS & EQUIPMENT—C-251
- Cart Machines, Multiple Deck (0710-1800), TOOLS & EQUIPMENT—C-251
- Cart Machines, Random Access (0710-1820), TOOLS & EQUIPMENT—C-252
- Cart Machines, Record Only (0710-1840), TOOLS & EQUIPMENT—C-252
- Cart Machines, Single Deck (0710-1860), TOOLS & EQUIPMENT—C-252
- Cart Machines, Stereo (0710-1880), TOOLS & EQUIPMENT—C-252
- Cart Machines, Triple Deck (0710-1900), TOOLS & EQUIPMENT—C-252
- Cart Phase Correctors (0770-4100), STUDIO EQUIPMENT & SUPPLIES—C-282
- Cart Players/Recorders (0710-2100), STUDIO EQUIPMENT & SUPPLIES—C-252
- Cart Players/Recorders, Dual/Triple Deck (0710-2120), TOOLS & EQUIPMENT—C-252
- Cart Players/Recorders, Multideck (0710-2140), TOOLS & EQUIPMENT—C-252
- Cart Players/Recorders, Phase Control Matrixing (0710-2160), TOOLS & EQUIPMENT—C-252
- Cart Players/Recorders, Single Deck (0710-2180), TOOLS & EQUIPMENT—C-252
- Cart Players/Recorders, Time Delay (0710-2200), TOOLS & EQUIPMENT—C-252
- Cart Systems, Random Select, Automation Controls & Systems (0770-0340), TOOLS & EQUIPMENT—C-272
- Cart, Phase Corrector (0710-4800), STUDIO EQUIPMENT & SUPPLIES—C-258
- Cartridge Ad Insertion Equipment (0770-0040), TOOLS & EQUIPMENT—C-272
- Cartridge Reloading Services, Video (0600-2260), SERVICES—C-232
- Cartridge Systems (0770-1640), STUDIO EQUIPMENT & SUPPLIES—C-276
- Cartridge Systems & Accessories (0710-1920), STUDIO EQUIPMENT & SUPPLIES—C-252
- Cartridge Systems & Accessories, Winding Equipment (0710-2060), TOOLS & EQUIPMENT—C-252
- Cartridge Systems, Automatic Sequencing (0710-1940), TOOLS & EQUIPMENT—C-252
- Cartridge Systems, Delay (0710-1960), TOOLS & EQUIPMENT—C-252
- Cartridge Systems, Delay Equipment (0770-1680), TOOLS & EQUIPMENT—C-276
- Cartridge Systems, Erasers (0710-1980), TOOLS & EQUIPMENT—C-252
- Cartridge Systems, Monaural (0710-2000), TOOLS & EQUIPMENT—C-252
- Cartridge Systems, Remote-Control (0710-2020), TOOLS & EQUIPMENT—C-252
- Cartridge Systems, Stereo (0710-2040), TOOLS & EQUIPMENT—C-252
- Cartridge Systems, Winding Equipment (0770-1740), TOOLS & EQUIPMENT—C-276
- Cartridge Tape Recorders (0710-5520), TOOLS & EQUIPMENT—C-259
- Cartridges (0770-1880), TOOLS & EQUIPMENT—C-276
- Cartridges, Audio Tape Equipment & Accessories (0710-1120), TOOLS & EQUIPMENT—C-250
- Cartridges, Phono (see Disc Playing Equipment) (0710-2210), TOOLS & EQUIPMENT—C-252
- Cartridges, Phono, Disc Playing Equipment (0710-2600), TOOLS & EQUIPMENT—C-253
- Cartridges, Phono, Disc Playing Equipment (see Amplifiers) (0710-2610), TOOLS & EQUIPMENT—C-253
- Cartridges, Phono, Turntables (0710-6080), TOOLS & EQUIPMENT—C-260
- Cartridges, Tape Alignment (0770-1780), TOOLS & EQUIPMENT—C-276
- Cartridges, Video Tape (0770-6200), TOOLS & EQUIPMENT—C-286
- Carts (Tape) (0770-1800), TOOLS & EQUIPMENT—C-276
- Carts (Tape)—Delay (0770-1820), TOOLS & EQUIPMENT—C-276
- Carts, Audio Tape Equipment & Accessories (0710-1140), TOOLS & EQUIPMENT—C-250
- Carts, Tape Cartridge (0770-1800), TOOLS & EQUIPMENT—C-276
- Carts—Mono (tape) (0770-1840), TOOLS & EQUIPMENT—C-276
- Carts—Stereo (Tape) (0770-1860), TOOLS & EQUIPMENT—C-276
- Cases With Wheels, Carrying Systems (0760-0440), TOOLS & EQUIPMENT—C-269
- Cases, Carrying Systems (0760-0420), TOOLS & EQUIPMENT—C-269
- Cases, Portable Equipment (0750-0280), STUDIO EQUIPMENT & SUPPLIES—C-267
- Cases, Power Supplies (0770-4240), STUDIO EQUIPMENT & SUPPLIES—C-282
- Cases, Shipping (0210-1510), BROADCAST EQUIPMENT—C-187
- Cases, Shipping Cases (0710-5270), STUDIO EQUIPMENT & SUPPLIES—C-259
- Cases, Transportation (0760-1400), STUDIO EQUIPMENT & SUPPLIES—C-271
- Cases, Transportation, Editing Production Consoles (0760-1420), TOOLS & EQUIPMENT—C-271
- Cases, Transportation, Foam Insert (0760-1440), TOOLS & EQUIPMENT—C-271
- Cases, Transportation, Rack Configuration (0760-1460), TOOLS & EQUIPMENT—C-271
- Cassette Automation Systems, Video Carts, VTRs & VCRs (0770-7040), TOOLS & EQUIPMENT—C-288
- Cassette Players/Recorders (0710-2220), STUDIO EQUIPMENT & SUPPLIES—C-252
- Cassette Players/Recorders, Dual Deck (0710-2240), TOOLS & EQUIPMENT—C-252
- Cassette Players/Recorders, Duplication Machine (0710-2260), TOOLS & EQUIPMENT—C-252
- Cassette Players/Recorders, Multiple Deck (0710-2280), TOOLS & EQUIPMENT—C-252
- Cassette Players/Recorders, Single Deck (0710-2300), TOOLS & EQUIPMENT—C-252
- Cassette Tape Recorders (0710-5540), TOOLS & EQUIPMENT—C-260
- Cassettes, Audio Tape Equipment & Accessories (0710-1160), TOOLS & EQUIPMENT—C-250
- Cassettes, Video Tape (0770-6220), TOOLS & EQUIPMENT—C-286
- Cassettes, Videotape, VTRs & VCRs (0770-6920), TOOLS & EQUIPMENT—C-288
- Cavity Transmitting Capacitors (0220-0080), TOOLS & EQUIPMENT—C-188
- CCD Cameras (0770-0520), TOOLS & EQUIPMENT—C-273
- CCTV Cameras (0770-0540), TOOLS & EQUIPMENT—C-273
- CCTV/Educational Consoles (0770-2180), TOOLS & EQUIPMENT—C-277
- CCTV/Industrial Editing Systems (0770-2820), TOOLS & EQUIPMENT—C-278
- Central Receivers, Microwave (0500-0200), TOOLS & EQUIPMENT—C-208
- Character Generators (0720-0020), STUDIO EQUIPMENT & SUPPLIES—C-261
- Character Generators (see Generators) (0770-2950), TOOLS & EQUIPMENT—C-278
- Chargers, Batteries & Accessories (0750-0160), TOOLS & EQUIPMENT—C-267
- Chargers, Battery, Power Supplies (0760-1000), TOOLS & EQUIPMENT—C-270
- Chart Recorders, Logging, Monitoring Test Equipment (0800-1560), TOOLS & EQUIPMENT—C-293
- Chart Recorders, Weather Equipment, Facsimile (0770-7740), TOOLS & EQUIPMENT—C-289
- Charts, Test (see Cameras & Accessories) (0770-6465), TOOLS & EQUIPMENT—C-287
- Charts, Test, Film Equipment (0730-0340), TOOLS & EQUIPMENT—C-262
- Charts, Test, Lenses & Accessories (0770-1180), TOOLS & EQUIPMENT—C-275
- Checkers, Batteries & Accessories (0750-0180), TOOLS & EQUIPMENT—C-267
- Children's Programming (0610-0140), TOOLS & EQUIPMENT—C-235
- Chroma Keyer Decoder (0770-1900), STUDIO EQUIPMENT & SUPPLIES—C-276
- Chroma Keyers (0770-1920), STUDIO EQUIPMENT & SUPPLIES—C-276
- Chromakeyers, Encoded, Special Effects Equipment (0770-5580), TOOLS & EQUIPMENT—C-285
- Chromakeyers, RGB, Special Effects Equipment (0770-5600), TOOLS & EQUIPMENT—C-285
- Chromakeyers, Special Effects Equipment (0770-5560), TOOLS & EQUIPMENT—C-285
- Cine Cameras (0770-0560), TOOLS & EQUIPMENT—C-273
- Circular Waveguides (0210-1900), TOOLS & EQUIPMENT—C-188
- Circularly Polarized FM Transmitting Antennas (0100-0760), TOOLS & EQUIPMENT—C-176
- Circularly Polarized Transmitting Antennas (0100-0780), TOOLS & EQUIPMENT—C-176
- CLocks, Slave, Master (0800-0680), TOOLS & EQUIPMENT—C-291
- Clamping Amplifiers (0710-0060), TOOLS & EQUIPMENT—C-246
- Clamping/Equalizing Amplifiers (0210-0060), TOOLS & EQUIPMENT—C-183
- Cleaners, Audio Heads (0710-3360), TOOLS & EQUIPMENT—C-255
- Cleaners, Audio Tape Equipment & Accessories (0710-1180), TOOLS & EQUIPMENT—C-250
- Cleaners, Tape (0770-6160), TOOLS & EQUIPMENT—C-286
- Cleaners, Videotape Recorders, Videotape (0770-4560), TOOLS & EQUIPMENT—C-283
- Cleaners, VTRs & VCRs Parts & Accessories (0770-6700), TOOLS & EQUIPMENT—C-287
- Cleaning Equipment, Film (0730-0583), STUDIO EQUIPMENT & SUPPLIES—C-263
- Clips, Cable (0330-0160), CABLE EQUIPMENT & SUPPLIES—C-195
- Clocks & Counters (0770-1940), STUDIO EQUIPMENT & SUPPLIES—C-276
- Clocks & Counters, Down Counters (0770-1980), TOOLS & EQUIPMENT—C-276
- Clocks & Counters, Station Clocks (0770-2040), TOOLS & EQUIPMENT—C-276
- Clocks & Counters, Up Counters (0770-2000), TOOLS & EQUIPMENT—C-276
- Clocks & Counters, Up/Down Counters (0770-2020), TOOLS & EQUIPMENT—C-276
- Clocks, Station (0770-2040), TOOLS & EQUIPMENT—C-276
- Clocks, Timing (0800-0640), TEST & MEASUREMENT EQUIPMENT & SUPPLIES—C-291
- Clocks, Timing, Digital (0800-0660), TOOLS & EQUIPMENT—C-291
- Closed Captioning (0600-0350), SERVICES—C-213
- Closed Captioning Decoders (0720-0040), STUDIO EQUIPMENT & SUPPLIES—C-261
- Closed Captioning Encoders (0720-0060), STUDIO EQUIPMENT & SUPPLIES—C-261
- Closed-Caption Systems (0770-2060), STUDIO EQUIPMENT & SUPPLIES—C-276
- Coax Cable, Flexible (0310-0120), TOOLS & EQUIPMENT—C-192
- Coaxial Cable (0210-0260), BROADCAST EQUIPMENT—C-184
- Coaxial Cable, Trunk & Feeder (0370-0040), CABLE EQUIPMENT & SUPPLIES—C-202
- Coaxial Load Resistors (0210-0780), BROADCAST EQUIPMENT—C-185

- Coaxial Relays (0370-0060), CABLE EQUIPMENT & SUPPLIES—C-202
- Coaxial Relays, RF/IF Sensing (0370-0080), TOOLS & EQUIPMENT—C-202
- Coaxial Relays, Standard (0370-0100), TOOLS & EQUIPMENT—C-202
- Coaxial Relays, Video Sensing (0370-0120), TOOLS & EQUIPMENT—C-202
- Coaxial Switches (0770-5940), TOOLS & EQUIPMENT—C-286
- Coherent Detector, Measuring/Monitoring Meters (0800-1740), TOOLS & EQUIPMENT—C-294
- Coils, RF (0210-0360), BROADCAST EQUIPMENT—C-184
- Color Analyzers (0800-0740), TEST & MEASUREMENT EQUIPMENT & SUPPLIES—C-291
- Color Bar Syne Generators, Video Signal Processing Equipment (0770-7500), TOOLS & EQUIPMENT—C-289
- Color Cameras (0770-0580), TOOLS & EQUIPMENT—C-273
- Color Correctors (see Digital Processing Equipment) (0770-2070), TOOLS & EQUIPMENT—C-276
- Color Correctors, Digital Processing Equipment (0770-2500), TOOLS & EQUIPMENT—C-277
- Color Correctors, Telecine Equipment & Accessories (0770-6380), TOOLS & EQUIPMENT—C-287
- Color Digitizers (0770-2740), STUDIO EQUIPMENT & SUPPLIES—C-278
- Color Encoders (0770-3060), STUDIO EQUIPMENT & SUPPLIES—C-279
- Color Generators, Background (0770-3220), TOOLS & EQUIPMENT—C-279
- Color Monitors (0770-3960), TOOLS & EQUIPMENT—C-281
- Color Monitors, Standalone (0770-4000), TOOLS & EQUIPMENT—C-282
- Color Pattern Generators (0770-3280), TOOLS & EQUIPMENT—C-280
- Color Portable Cameras (0770-0740), TOOLS & EQUIPMENT—C-274
- Color Rack Monitors (0770-3980), TOOLS & EQUIPMENT—C-281
- Color Standalone Monitors (0770-4000), TOOLS & EQUIPMENT—C-282
- Color Studio Cameras (0770-0840), TOOLS & EQUIPMENT—C-274
- Color Sync Generators (0770-3300), TOOLS & EQUIPMENT—C-280
- Color Weather Displays (0760-0280), STUDIO EQUIPMENT & SUPPLIES—C-269
- Colorizers, Special Effects Equipment (0770-5500), TOOLS & EQUIPMENT—C-284
- Comb Filter Decoders, Video Signal Processing Equipment (0770-7320), TOOLS & EQUIPMENT—C-288
- Comb-Decoders (0770-2380), STUDIO EQUIPMENT & SUPPLIES—C-277
- Comedy Programming (0610-0150), TOOLS & EQUIPMENT—C-236
- Commercials (0610-0160), TOOLS & EQUIPMENT—C-236
- Commercials, Open-End Film (0610-0420), TOOLS & EQUIPMENT—C-241
- Commercials, Slide Film, Programming (0610-0500), TOOLS & EQUIPMENT—C-242
- Common Carriers, Satellite Earth Stations (0110-0080), ANTENNAS, TOWERS & EQUIPMENT—C-181
- Communications Equipment, Radio (0750-0460), STUDIO EQUIPMENT & SUPPLIES—C-268
- Communications Equipment, Radio Receivers (0750-0480), TOOLS & EQUIPMENT—C-268
- Communications Equipment, Radio Transmitters (0750-0500), TOOLS & EQUIPMENT—C-268
- Communications Systems (0210-0380), BROADCAST EQUIPMENT—C-184
- Communications Systems, Facsimile (0760-0480), STUDIO EQUIPMENT & SUPPLIES—C-269
- Communications Systems, Microwave (0210-0400), TOOLS & EQUIPMENT—C-184
- Communications Systems, Multiplex (0210-0420), TOOLS & EQUIPMENT—C-184
- Communications Systems, STL (0210-0440), TOOLS & EQUIPMENT—C-184
- Communications Systems, TSL (0210-0460), TOOLS & EQUIPMENT—C-184
- Communications Systems-ENG (0770-2080), STUDIO EQUIPMENT & SUPPLIES—C-276
- Compact Studio/Mobile Production Switchers (0770-4320), TOOLS & EQUIPMENT—C-282
- Comparators (0770-2100), STUDIO EQUIPMENT & SUPPLIES—C-276
- Comparators, Time (0770-2120), TOOLS & EQUIPMENT—C-277
- Comparators, Video (0770-2140), TOOLS & EQUIPMENT—C-277
- Compensators, Dropout (0770-2780), STUDIO EQUIPMENT & SUPPLIES—C-278
- Complete Disc Playing Consoles (0710-2580), TOOLS & EQUIPMENT—C-253
- Components, Cameras & Accessories (0770-0880), TOOLS & EQUIPMENT—C-274
- Components, Filters, Cameras & Accessories (0770-0900), TOOLS & EQUIPMENT—C-274
- Components, Lenses, Cameras & Accessories (0770-0920), TOOLS & EQUIPMENT—C-274
- Compressing Amplifiers (0710-0080), TOOLS & EQUIPMENT—C-246
- Compression/Expansion, Time, Audio Processing Effects Equipment (0710-1060), TOOLS & EQUIPMENT—C-250
- Compressor/Limiters (0710-3580), STUDIO EQUIPMENT & SUPPLIES—C-256
- Compressor/Limiters, AM, Audio Processing Effects Equipment (0710-0820), TOOLS & EQUIPMENT—C-249
- Compressor/Limiters, FM, Audio Processing Effects Equipment (0710-0940), TOOLS & EQUIPMENT—C-249
- Compressor/Limiters, TV (0770-3660), STUDIO EQUIPMENT & SUPPLIES—C-280
- Compressor/Positioners, Special Effects Equipment (0770-5520), TOOLS & EQUIPMENT—C-284
- Compressors, Time (0710-5980), STUDIO EQUIPMENT & SUPPLIES—C-260
- Computer Controllers, Program Equipment (0710-4880), TOOLS & EQUIPMENT—C-258
- Computer Modems (0400-0280), COMPUTER SYSTEMS & ACCESSORIES—C-206
- Computer Modems, Analog (0400-0300), TOOLS & EQUIPMENT—C-206
- Computer Modems, Digital (0400-0320), TOOLS & EQUIPMENT—C-206
- Computer Services (0600-0360), SERVICES—C-213
- Computer Software (see also COMPUTER SYSTEMS & ACCESSORIES) (0600-0380), SERVICES—C-213
- Computer Systems (0400-0020), COMPUTER SYSTEMS & ACCESSORIES—C-207
- Computer Systems & Accessories (0400-0000), COMPUTER SYSTEMS & ACCESSORIES—C-206
- Computer Systems, Broadcast Mono (0400-0060), TOOLS & EQUIPMENT—C-206
- Computer Systems, Broadcast Stereo (0400-0100), TOOLS & EQUIPMENT—C-206
- Computer Systems, Broadcast Stereo, Modular (0400-0120), TOOLS & EQUIPMENT—C-206
- Computer Systems, Business/Accounting (0400-0040), TOOLS & EQUIPMENT—C-206
- Computer Systems, Modular Broadcast Mono (0400-0080), TOOLS & EQUIPMENT—C-206
- Computer Systems, Newsroom (0400-0140), TOOLS & EQUIPMENT—C-206
- Computer Systems, Portable For Remotes (0400-0160), TOOLS & EQUIPMENT—C-206
- Computer Systems, Recording Studio (0400-0180), TOOLS & EQUIPMENT—C-206
- Computer Systems, Routing (0400-0200), TOOLS & EQUIPMENT—C-206
- Computer Systems, Traffic/Programming (0400-0220), TOOLS & EQUIPMENT—C-206
- Computer Systems, TV Production (0400-0240), TOOLS & EQUIPMENT—C-206
- Computer Systems, Weather (0400-0260), TOOLS & EQUIPMENT—C-206
- Computerized Editing Systems (0770-2840), TOOLS & EQUIPMENT—C-278
- Computerized Video Switchers (0770-5860), TOOLS & EQUIPMENT—C-285
- Computers, TV Newsroom (see COMPUTERS & ACCESSORIES) (0770-2150), TOOLS & EQUIPMENT—C-277
- Condenser Microphones (0710-3840), TOOLS & EQUIPMENT—C-256
- Condenser/Electret Microphones (0710-3880), TOOLS & EQUIPMENT—C-256
- Connector Plugs, Lighting Accessories (0740-0220), TOOLS & EQUIPMENT—C-265
- Connectors (0210-0480), BROADCAST EQUIPMENT—C-184
- Connectors & Fittings (0370-0140), CABLE EQUIPMENT & SUPPLIES—C-202
- Connectors & Fittings, Foam Dielectric (0370-0160), TOOLS & EQUIPMENT—C-202
- Connectors & Fittings, Optical Fiber (0370-0180), TOOLS & EQUIPMENT—C-203
- Connectors & Fittings, Solid Core (0370-0200), TOOLS & EQUIPMENT—C-203
- Connectors, Cable (0310-0140), TOOLS & EQUIPMENT—C-192
- Connectors, Camera Lenses & Accessories (0770-1040), TOOLS & EQUIPMENT—C-274
- Connectors, Drop (0330-0240), CABLE EQUIPMENT & SUPPLIES—C-196
- Console Modules, Preamp (0710-0320), TOOLS & EQUIPMENT—C-247
- Consoles (0710-2320), STUDIO EQUIPMENT & SUPPLIES—C-252
- Consoles & Mobile Studios (0750-0300), STUDIO EQUIPMENT & SUPPLIES—C-267
- Consoles, Audio (0710-0460), STUDIO EQUIPMENT & SUPPLIES—C-248
- Consoles, Audio, Monaural (0710-0480), TOOLS & EQUIPMENT—C-248
- Consoles, Audio, Stereo (0710-0500), TOOLS & EQUIPMENT—C-248
- Consoles, Automated (0710-2340), TOOLS & EQUIPMENT—C-253
- Consoles, Cabinets & Equipment Racks (0760-0260), STUDIO EQUIPMENT & SUPPLIES—C-269
- Consoles, CCTV/educational (0770-2180), TOOLS & EQUIPMENT—C-277
- Consoles, Complete, Disc Playing Equipment (0710-2580), TOOLS & EQUIPMENT—C-253
- Consoles, Furniture & Cabinetry, Studio (0760-0540), TOOLS & EQUIPMENT—C-270
- Consoles, Master Control (0770-2200), TOOLS & EQUIPMENT—C-277
- Consoles, Mic Mixers (1 output) (0710-2360), TOOLS & EQUIPMENT—C-253
- Consoles, Portable (0710-2380), TOOLS & EQUIPMENT—C-253
- Consoles, Production, Portable (0770-2220), TOOLS & EQUIPMENT—C-277
- Consoles, Production, Post (0770-2240), TOOLS & EQUIPMENT—C-277
- Consoles, Production, Studio (0770-2280), TOOLS & EQUIPMENT—C-277
- Consoles, Routing (0770-2260), TOOLS & EQUIPMENT—C-277
- Consoles, Studio (3+ outputs)-mono (0710-2400), TOOLS & EQUIPMENT—C-253
- Consoles, Studio Production, With Digital Effects (0770-2300), TOOLS & EQUIPMENT—C-277
- Consoles, Studio-Stereo (0710-2420), TOOLS & EQUIPMENT—C-253
- Consoles, TV Audio (0710-2440), TOOLS & EQUIPMENT—C-253
- Construction & Design, Acoustic/Architectural Services (0600-0120), SERVICES—C-211
- Construction Contractors (0600-0460), TOOLS & EQUIPMENT—C-213
- Construction Contractors, Aerial (0600-0480), TOOLS & EQUIPMENT—C-213
- Construction Contractors, Drop (0600-0500), TOOLS & EQUIPMENT—C-214
- Construction Contractors, Underground (0600-0520), TOOLS & EQUIPMENT—C-214
- Construction Equipment & Materials (0320-0001), TOOLS & EQUIPMENT—C-193
- Construction Equipment Hardware (0100-1480), TOOLS & EQUIPMENT—C-180
- Construction Services (0600-0400), SERVICES—C-213

BUYERS GUIDE PRODUCT INDEX

- Construction Services, Scenery, Set Design (0600-1800), TOOLS & EQUIPMENT—C-228
- Construction Services, Turnkey (0600-2160), SERVICES—C-231
- Construction Supervision Services (0600-0570), TOOLS & EQUIPMENT—C-214
- Construction Tools & Equipment (0320-0140), CABLE EQUIPMENT & SUPPLIES—C-194
- Construction, Apartment Pre-Wiring Services (0600-0420), TOOLS & EQUIPMENT—C-213
- Construction, Cable Installation Services (0600-0440), TOOLS & EQUIPMENT—C-213
- Construction, Enclosures (0600-0540), TOOLS & EQUIPMENT—C-214
- Construction, Mobile Vehicle (0600-1180), SERVICES—C-225
- Construction, Satellite Earth Station Installation Services (0600-0560), TOOLS & EQUIPMENT—C-214
- Consulting Services (0600-0580), SERVICES—C-214
- Consulting, Cable (0600-0583), TOOLS & EQUIPMENT—C-215
- Consulting, Engineering (0600-0720), SERVICES—C-217
- Consulting, Expert Testimony (0600-0586), TOOLS & EQUIPMENT—C-215
- Consulting, Financial (0600-0860), TOOLS & EQUIPMENT—C-221
- Consulting, Management Systems (0600-1120), SERVICES—C-224
- Consulting, Radio (0600-0589), TOOLS & EQUIPMENT—C-215
- Consulting, Telecommunications (0600-0592), TOOLS & EQUIPMENT—C-215
- Consulting, Television (0600-0595), TOOLS & EQUIPMENT—C-216
- Contractors, Construction (0600-0460), TOOLS & EQUIPMENT—C-213
- Contractors, Construction, Aerial (0600-0480), TOOLS & EQUIPMENT—C-213
- Contractors, Construction, Drop (0600-0500), TOOLS & EQUIPMENT—C-214
- Contractors, Construction, Underground (0600-0520), TOOLS & EQUIPMENT—C-214
- Contractors, Submarine Cable Installation (0600-0510), TOOLS & EQUIPMENT—C-214
- Control Board/Console, Lamps, Fixtures (0740-0160), STUDIO EQUIPMENT & SUPPLIES—C-264
- Control Boards, Lighting Accessories (0740-0240), TOOLS & EQUIPMENT—C-265
- Control Knobs (0760-0680), STUDIO EQUIPMENT & SUPPLIES—C-270
- Control Room Loudspeakers (0760-0780), TOOLS & EQUIPMENT—C-270
- Control Switchers, Master (0770-3780), STUDIO EQUIPMENT & SUPPLIES—C-281
- Control Switchers, Master, Automated (0770-3800), TOOLS & EQUIPMENT—C-281
- Control Switchers, Master, Business Automation Interfaced (0770-3820), TOOLS & EQUIPMENT—C-281
- Control Switchers, Master, Manual (0770-3840), TOOLS & EQUIPMENT—C-281
- Control Units, Headend (0350-0120), TOOLS & EQUIPMENT—C-200
- Controller/Editors, Post-Production Equipment (0770-4140), TOOLS & EQUIPMENT—C-282
- Controllers & Displays, CRT (0770-2340), STUDIO EQUIPMENT & SUPPLIES—C-277
- Controllers, Access, Multiple (0770-4080), STUDIO EQUIPMENT & SUPPLIES—C-282
- Controllers, Computer, Program Equipment (0710-4880), TOOLS & EQUIPMENT—C-258
- Controllers, Current, Antenna Accessories (0100-0120), TOOLS & EQUIPMENT—C-173
- Controllers, Frequency Monitors, RF Test Equipment (0800-2300), TOOLS & EQUIPMENT—C-295
- Controllers, Power (0760-0860), STUDIO EQUIPMENT & SUPPLIES—C-270
- Controllers, Reel-to-Reel (0710-1740), TOOLS & EQUIPMENT—C-251
- Controllers, Video (0770-7060), STUDIO EQUIPMENT & SUPPLIES—C-288
- Controls & Systems, Automation (0770-0320), STUDIO EQUIPMENT & SUPPLIES—C-272
- Controls, Fixtures, Lamps (0740-0020), STUDIO EQUIPMENT & SUPPLIES—C-264
- Controls, Heater, Antenna Accessories (0100-0240), TOOLS & EQUIPMENT—C-174
- Controls, Motion, Audio Tape Equipment & Accessories (0710-1360), TOOLS & EQUIPMENT—C-250
- Controls, Program, Automation Controls & Systems (0710-1700), TOOLS & EQUIPMENT—C-251
- Convergence Generators (0770-3320), TOOLS & EQUIPMENT—C-280
- Converter Test Equipment (0800-0780), TEST & MEASUREMENT EQUIPMENT & SUPPLIES—C-292
- Converters (0100-1000), ANTENNAS, TOWERS & EQUIPMENT—C-177
- Converters & Scramblers, Security (0360-0020), CABLE EQUIPMENT & SUPPLIES—C-200
- Converters, A-D, D-A (0710-2080), STUDIO EQUIPMENT & SUPPLIES—C-252
- Converters, FM Processors-FM Sub-Carrier (0210-0640), BROADCAST EQUIPMENT—C-185
- Converters, FM Sub-Carrier (0220-0160), BROADCAST EQUIPMENT—C-189
- Converters, In-System, & Sub-VHF Equipment (0330-0580), CABLE EQUIPMENT & SUPPLIES—C-199
- Converters, Phase (0710-4780), STUDIO EQUIPMENT & SUPPLIES—C-258
- Converters, Power Supplies (0760-1020), TOOLS & EQUIPMENT—C-271
- Converters, RF Power Equipment (0210-0960), TOOLS & EQUIPMENT—C-186
- Converters, Set-Top (0330-0460), CABLE EQUIPMENT & SUPPLIES—C-198
- Converters, Set-Top, Non-Addressable (0330-0500), TOOLS & EQUIPMENT—C-198
- Converters, Set-Top, Off-Premise (0330-0520), TOOLS & EQUIPMENT—C-198
- Conveyor Erasers, Audio Tape Equipment & Accessories (0710-1200), TOOLS & EQUIPMENT—C-250
- Coring Tools, Cable (0900-0060), TOOLS & EQUIPMENT—C-297
- Corrector, Phase, Cart (0710-4800), STUDIO EQUIPMENT & SUPPLIES—C-258
- Correctors, Color, Telecine Equipment & Accessories (0770-6380), TOOLS & EQUIPMENT—C-287
- Cost/Benefit Analysis, Financial Services (0600-0847), TOOLS & EQUIPMENT—C-221
- Countdown Syne Generators, Video Signal Processing Equipment (0770-7460), TOOLS & EQUIPMENT—C-288
- Counters & Clocks (0770-1940), STUDIO EQUIPMENT & SUPPLIES—C-276
- Counters, Clocks & Counters (0770-1960), TOOLS & EQUIPMENT—C-276
- Counters, Down, Clocks & Counters (0770-1980), TOOLS & EQUIPMENT—C-276
- Counters, Frequency (0800-1080), TEST & MEASUREMENT EQUIPMENT & SUPPLIES—C-292
- Counters, Up, Clocks & Counters (0770-2000), TOOLS & EQUIPMENT—C-276
- Counters, Up/Down, Clocks & Counters (0770-2020), TOOLS & EQUIPMENT—C-276
- Couplers, Directional (0330-0220), CABLE EQUIPMENT & SUPPLIES—C-196
- Couplers, Power (0330-0420), CABLE EQUIPMENT & SUPPLIES—C-197
- CRT Displays & Controllers (0770-2340), STUDIO EQUIPMENT & SUPPLIES—C-277
- CRT Monitor Tubes (0760-1500), TOOLS & EQUIPMENT—C-271
- CRT Oscilloscope Tubes (0760-1520), TOOLS & EQUIPMENT—C-271
- Cranes, Film Equipment (0730-0120), TOOLS & EQUIPMENT—C-261
- Cranes, Mounts, Carrying Systems, Camera Accessories (0770-1280), TOOLS & EQUIPMENT—C-275
- Credit Agencies (0600-0600), SERVICES—C-216
- Cross Pulse Generators (0800-1160), TOOLS & EQUIPMENT—C-293
- Crossarms & Poles (0100-1280), ANTENNAS, TOWERS & EQUIPMENT—C-179
- Crossbar Switchers (0770-5800), TOOLS & EQUIPMENT—C-285
- Crystals (0220-0120), BROADCAST EQUIPMENT—C-189
- Crystals, Quartz (0210-0820), BROADCAST EQUIPMENT—C-185
- Cue Systems, Remote (0770-2360), STUDIO EQUIPMENT & SUPPLIES—C-277
- Current Controllers, Antenna Accessories (0100-0120), TOOLS & EQUIPMENT—C-173
- Current Meters, Antenna Accessories (0100-0140), TOOLS & EQUIPMENT—C-173
- Curtains, Lighting & Power Equipment & Supplies (0740-0150), STUDIO EQUIPMENT & SUPPLIES—C-264
- Custom Master Controls, Automation Controls & Systems (0710-1680), TOOLS & EQUIPMENT—C-251
- Cutters, Cable Tools (0900-0080), TOOLS & EQUIPMENT—C-297
- Cyc Lighting, Lighting Accessories (0740-0260), TOOLS & EQUIPMENT—C-265
- ## D
- D-A, A-D Converters (0770-2320), STUDIO EQUIPMENT & SUPPLIES—C-277
- D-A, A-D, Converters (0710-2080), STUDIO EQUIPMENT & SUPPLIES—C-252
- DAs & Routing Switchers (0710-5240), STUDIO EQUIPMENT & SUPPLIES—C-259
- Database/Information Management Services (0600-0620), SERVICES—C-216
- dB Meters (0800-0800), TEST & MEASUREMENT EQUIPMENT & SUPPLIES—C-292
- De-Essers (0760-0300), STUDIO EQUIPMENT & SUPPLIES—C-269
- De-Essers, Audio Processing Effects Equipment (0710-0880), TOOLS & EQUIPMENT—C-249
- Debt & Equity Financing, Financial Services (0600-0850), TOOLS & EQUIPMENT—C-221
- Decoders, Closed Captioning (0720-0040), STUDIO EQUIPMENT & SUPPLIES—C-261
- Decoders, Pay TV (0310-0280), TOOLS & EQUIPMENT—C-193
- Decoders, Security Equipment (0360-0040), CABLE EQUIPMENT & SUPPLIES—C-200
- Decoders, Video Comb Filter (0770-7320), TOOLS & EQUIPMENT—C-288
- Decoders, Video Signal Processing Equipment (0770-7360), TOOLS & EQUIPMENT—C-288
- Decoders-Comb (0770-2380), STUDIO EQUIPMENT & SUPPLIES—C-277
- Decoders-Stereo (0710-2460), STUDIO EQUIPMENT & SUPPLIES—C-253
- Degaussers, Audio Heads (0710-3380), TOOLS & EQUIPMENT—C-255
- Degaussers, Recorders, Videotape (0770-4580), TOOLS & EQUIPMENT—C-283
- Degaussers, VTRS & VCRs Parts & Accessories (0770-6720), TOOLS & EQUIPMENT—C-287
- Delay Cartridge Systems (0710-1960), TOOLS & EQUIPMENT—C-252
- Delay Carts (0770-1820), TOOLS & EQUIPMENT—C-276
- Delay Equipment-Cartridges (0770-1680), TOOLS & EQUIPMENT—C-276
- Delay Lines, Audio (0710-2500), STUDIO EQUIPMENT & SUPPLIES—C-253
- Delay Lines, Video (0770-2400), STUDIO EQUIPMENT & SUPPLIES—C-277
- Delay Lines, Video, Video Signal Processing Equipment (0770-7640), TOOLS & EQUIPMENT—C-289
- Delay Machines, Talk Show (0710-2520), STUDIO EQUIPMENT & SUPPLIES—C-253
- Delay Measuring Sets (0800-0820), TEST & MEASUREMENT EQUIPMENT & SUPPLIES—C-292
- Delay, Audio Tape (0710-2480), STUDIO EQUIPMENT & SUPPLIES—C-253
- Delayed Sweep Scopes (0800-0840), TEST & MEASUREMENT EQUIPMENT & SUPPLIES—C-292
- Demagnetizers, Audio Tape Equipment & Accessories (0710-1220), TOOLS & EQUIPMENT—C-250
- Demagnetizers, Tape (0770-6080), TOOLS & EQUIPMENT—C-286

- Demod Testers (0800-0860), TEST & MEASUREMENT EQUIPMENT & SUPPLIES—C-292
- Demodulators (0100-1020), ANTENNAS, TOWERS & EQUIPMENT—C-178
- Demodulators, Optical (0770-2440), TOOLS & EQUIPMENT—C-277
- Demodulators, RF Test Equipment (0800-2280), TOOLS & EQUIPMENT—C-295
- Demodulators, SCPC (0110-0245), ANTENNAS, TOWERS & EQUIPMENT—C-182
- Demodulators, Video (0770-2460), TOOLS & EQUIPMENT—C-277
- Density Processing Equipment, Modulation (0710-4160), STUDIO EQUIPMENT & SUPPLIES—C-257
- Design & Construction, Acoustic/Architectural Services (0600-0120), SERVICES—C-211
- Design & Engineering, Facility (0600-0800), SERVICES—C-218
- Design Services, Audio System (0600-2000), TOOLS & EQUIPMENT—C-230
- Design Services, Modular News Studio Set (0600-1760), TOOLS & EQUIPMENT—C-228
- Design Services, Studio (0600-1900), SERVICES—C-229
- Design Services, Two-Way Systems (0600-0640), SERVICES—C-216
- Design Services, Video System (0600-2020), TOOLS & EQUIPMENT—C-230
- Design, Set (0600-1740), SERVICES—C-228
- Design, Studio Set (0600-1920), SERVICES—C-229
- Detectors (0800-0880), TEST & MEASUREMENT EQUIPMENT & SUPPLIES—C-292
- Detectors, Coherent, Measuring/Monitoring Meters (0800-1740), TOOLS & EQUIPMENT—C-294
- Detectors, Microwave (0800-0900), TOOLS & EQUIPMENT—C-292
- Detectors, Quadrature Distortion (0800-0920), TOOLS & EQUIPMENT—C-292
- Detectors, RF (0800-0940), TOOLS & EQUIPMENT—C-292
- Detectors, Video Presence (0800-0960), TOOLS & EQUIPMENT—C-292
- DIP Meters, Measuring/Monitoring Meters (0800-1800), TOOLS & EQUIPMENT—C-294
- Differential Phase/Gain Meters, Video Test Equipment (0800-2620), TOOLS & EQUIPMENT—C-296
- Differential Phase/Gain Sets (0800-0980), TEST & MEASUREMENT EQUIPMENT & SUPPLIES—C-292
- Diffusion, EFX Material, Lighting Accessories (0740-0280), TOOLS & EQUIPMENT—C-265
- Digital Art/Paint Systems, Electronic Art & Graphics Equipment (0770-2960), TOOLS & EQUIPMENT—C-278
- Digital Audio Editors, Editing Equipment (0710-2720), TOOLS & EQUIPMENT—C-254
- Digital Audio Recorders (0710-2540), STUDIO EQUIPMENT & SUPPLIES—C-253
- Digital Clocks, Timing (0800-0660), TOOLS & EQUIPMENT—C-291
- Digital Delay, Reverb, Audio Processing Effects Equipment (0710-0900), TOOLS & EQUIPMENT—C-249
- Digital Disk Recorders (0770-2470), STUDIO EQUIPMENT & SUPPLIES—C-277
- Digital EFX Processors, Special Effects Equipment (0770-5540), TOOLS & EQUIPMENT—C-284
- Digital Effects Studio Production Consoles (0770-2300), TOOLS & EQUIPMENT—C-277
- Digital Facsimile Chart Scanners, Weather Equipment (0770-7820), TOOLS & EQUIPMENT—C-289
- Digital Frame/Field Store (0770-3160), STUDIO EQUIPMENT & SUPPLIES—C-279
- Digital Modems (0400-0320), TOOLS & EQUIPMENT—C-207
- Digital Multimeter, Measuring/Monitoring Meters (0800-1760), TOOLS & EQUIPMENT—C-294
- Digital Panel Meters, Measuring/Monitoring Meters (0800-1780), TOOLS & EQUIPMENT—C-294
- Digital Processing Equipment (0770-2480), STUDIO EQUIPMENT & SUPPLIES—C-277
- Digital Processing Equipment — Color Correctors (0770-2070), TOOLS & EQUIPMENT—C-276
- Digital Processing Equipment, Color Correctors (0770-2500), TOOLS & EQUIPMENT—C-277
- Digital Processing Equipment, Dual Channel TBCs (0770-2700), TOOLS & EQUIPMENT—C-278
- Digital Processing Equipment, Field Synchronizers (0770-2520), TOOLS & EQUIPMENT—C-277
- Digital Processing Equipment, Frame Synchronizers (0770-2540), TOOLS & EQUIPMENT—C-277
- Digital Processing Equipment, Framestores (0770-2560), TOOLS & EQUIPMENT—C-277
- Digital Processing Equipment, Image Enhancers (0770-2580), TOOLS & EQUIPMENT—C-278
- Digital Processing Equipment, Image Processors (0770-2600), TOOLS & EQUIPMENT—C-278
- Digital Processing Equipment, Noise Reducers (0770-2620), TOOLS & EQUIPMENT—C-278
- Digital Processing Equipment, Standards Converters (0770-2640), TOOLS & EQUIPMENT—C-278
- Digital Processing Equipment, TBC/Framestores (0770-2660), TOOLS & EQUIPMENT—C-278
- Digital Processing Equipment, TBCs (0770-2680), TOOLS & EQUIPMENT—C-278
- Digital Processing Equipment, Video Multiprocessors (0770-2720), TOOLS & EQUIPMENT—C-278
- Digital Radar Test Sets, Cable Test Equipment (0800-0460), TOOLS & EQUIPMENT—C-291
- Digital Remote Control Systems, Lenses & Accessories (0770-1160), TOOLS & EQUIPMENT—C-275
- Digital Special Effects, Audio Processing Effects Equipment (0710-0920), TOOLS & EQUIPMENT—C-249
- Digital Still Stores, Electronic Art & Graphics Equipment (0770-2980), TOOLS & EQUIPMENT—C-279
- Digital Tape Recorders (0710-5560), TOOLS & EQUIPMENT—C-260
- Digital Video Analyzers (0800-1000), TEST & MEASUREMENT EQUIPMENT & SUPPLIES—C-292
- Digital Video Synchronizers (0770-6020), TOOLS & EQUIPMENT—C-286
- Digitizers, Bit Pad, Electronic Art & Graphics Equipment (0770-2920), TOOLS & EQUIPMENT—C-278
- Digitizers, Camera/VTR, Electronic Art & Graphics Equipment (0770-2940), TOOLS & EQUIPMENT—C-278
- Digitizers, Color (0770-2740), STUDIO EQUIPMENT & SUPPLIES—C-278
- Dimmer Packs, Lighting Accessories (0740-0300), TOOLS & EQUIPMENT—C-265
- Diplexers (0220-0140), BROADCAST EQUIPMENT—C-189
- Diplexers, Antenna Accessories (0100-0160), TOOLS & EQUIPMENT—C-173
- Diplexers, RF Power (0210-0980), TOOLS & EQUIPMENT—C-186
- Directional Couplers (0330-0220), CABLE EQUIPMENT & SUPPLIES—C-196
- Directional Monitors-Audio & RF (0710-4360), TOOLS & EQUIPMENT—C-258
- Directional Taps, Transmission Line (0370-0460), TOOLS & EQUIPMENT—C-204
- Disc Action Recorder, Slow Motion (0770-5360), TOOLS & EQUIPMENT—C-284
- Disc Playing Consoles, Complete (0710-2580), TOOLS & EQUIPMENT—C-253
- Disc Playing Equipment (0710-2560), STUDIO EQUIPMENT & SUPPLIES—C-253
- Disc Playing Equipment, Phono Cartridges (0710-2600), TOOLS & EQUIPMENT—C-253
- Disc Playing Equipment, Phono Cartridges (see Amplifiers) (0710-2610), TOOLS & EQUIPMENT—C-253
- Disc Playing Equipment, Pickup Arms (0710-2620), TOOLS & EQUIPMENT—C-253
- Disc Playing Equipment, Record Cleaning, Care (0710-2640), TOOLS & EQUIPMENT—C-253
- Disc Playing Equipment, Turntables (0710-2660), TOOLS & EQUIPMENT—C-254
- Discs, Video (0770-2760), STUDIO EQUIPMENT & SUPPLIES—C-278
- Dishes, Earth Terminal, Receiving Antennas (0100-0540), TOOLS & EQUIPMENT—C-175
- Disk Recorders (Digital) (0770-2470), STUDIO EQUIPMENT & SUPPLIES—C-277
- Display Units, (0760-0320), STUDIO EQUIPMENT & SUPPLIES—C-269
- Display, Video Line Output (0770-7080), STUDIO EQUIPMENT & SUPPLIES—C-288
- Displays & Controllers, CRT (0770-2340), STUDIO EQUIPMENT & SUPPLIES—C-277
- Displays, Weather, Color (0760-0280), STUDIO EQUIPMENT & SUPPLIES—C-269
- Distortion Analyzers, Harmonic (0800-1420), TEST & MEASUREMENT EQUIPMENT & SUPPLIES—C-293
- Distortion Analyzers, Intermod (0800-1460), TEST & MEASUREMENT EQUIPMENT & SUPPLIES—C-293
- Distortion Detectors, Quadrature (0800-0920), TOOLS & EQUIPMENT—C-292
- Distribution Amplifiers (0210-0080), TOOLS & EQUIPMENT—C-183
- Distribution Amplifiers (Pulse) (0210-0120), TOOLS & EQUIPMENT—C-183
- Distribution Equipment (0330-0001), TOOLS & EQUIPMENT—C-194
- Distribution Equipment, MATV (0220-0440), BROADCAST EQUIPMENT—C-189
- Distributor, Film (0600-0805), TOOLS & EQUIPMENT—C-219
- Divestitures Services (0600-0645), SERVICES—C-216
- Docudrama (0610-0185), TOOLS & EQUIPMENT—C-237
- Documentaries (0610-0180), TOOLS & EQUIPMENT—C-237
- Dollies & Tripods, Film Equipment (0730-0140), TOOLS & EQUIPMENT—C-262
- Dollies, Carrying Systems (0760-0460), TOOLS & EQUIPMENT—C-269
- Dollies, Microphones & Accessories (0710-3780), TOOLS & EQUIPMENT—C-256
- Dollies, Mounts, Carrying Systems, Camera Accessories (0770-1300), TOOLS & EQUIPMENT—C-275
- Dot/Bar Generators (0800-1180), TOOLS & EQUIPMENT—C-293
- Down Convertors, Satellite Earth Station (0110-0100), ANTENNAS, TOWERS & EQUIPMENT—C-181
- Down Counters, Clocks & Counters (0770-1980), TOOLS & EQUIPMENT—C-276
- Downconverters (0500-0100), TOOLS & EQUIPMENT—C-208
- Downconverters, Microwave (0500-0220), TOOLS & EQUIPMENT—C-208
- Downstream Keyers, Special Effects Equipment (0770-5640), TOOLS & EQUIPMENT—C-285
- Drama Programming (0610-0190), TOOLS & EQUIPMENT—C-238
- Draw on Screen Systems, Electronic Art & Graphics Equipment (0770-3000), TOOLS & EQUIPMENT—C-279
- Drive Motor Power Supplies, Tape Recorders Parts & Accessories (0710-5700), TOOLS & EQUIPMENT—C-260
- Drive Motor Power Supplies, Videotape Recorders (0770-4700), TOOLS & EQUIPMENT—C-283
- Drop Cable (0370-0220), CABLE EQUIPMENT & SUPPLIES—C-203
- Drop Construction Contractors (0600-0500), TOOLS & EQUIPMENT—C-214
- Drop Equipment (0330-0260), CABLE EQUIPMENT & SUPPLIES—C-196
- Drop Equipment, One-Way (0330-0280), TOOLS & EQUIPMENT—C-196
- Drop Grips (0330-0320), CABLE EQUIPMENT & SUPPLIES—C-197
- Drop Security & Identification Equipment (0360-0060), CABLE EQUIPMENT & SUPPLIES—C-200
- Dropout Compensators (0770-2780), STUDIO EQUIPMENT & SUPPLIES—C-278
- Dropout Compensators, Video Signal Processing Equipment (0770-7380), TOOLS & EQUIPMENT—C-288

BUYERS GUIDE PRODUCT INDEX

- Dual Channel TBCs, Digital Processing EQUIPMENT (0770-2700), TOOLS & EQUIPMENT—C-278
- Dual Deck Cart Machines (0710-1780), TOOLS & EQUIPMENT—C-251
- Dual Deck, Cassette Players/Recorders (0710-2240), TOOLS & EQUIPMENT—C-252
- Dual/Triple Deck Cart Players/Recorders (0710-2120), TOOLS & EQUIPMENT—C-252
- Dubbers, Audio Tape Equipment & Accessories (0710-1240), TOOLS & EQUIPMENT—C-250
- Dubbing Systems, Editing Systems & Accessories (0730-0400), TOOLS & EQUIPMENT—C-262
- Duct/Molding Systems—Underwater (0710-4260), STUDIO EQUIPMENT & SUPPLIES—C-257
- Dummy Loads, Antenna Accessories (0100-0180), TOOLS & EQUIPMENT—C-173
- Duplication Machine, Cassette Players/Recorders (0710-2260), TOOLS & EQUIPMENT—C-252
- Duplication Services, Videotape (0600-2280), SERVICES—C-232
- Duplicators, Audio Tape Equipment & Accessories (0710-1260), TOOLS & EQUIPMENT—C-250
- Dynamic Microphones (0710-3860), TOOLS & EQUIPMENT—C-256
- ### E
- Earpiece, Announcers, Headphones (0710-3220), TOOLS & EQUIPMENT—C-255
- Earth Anchors, Cable Tools (0900-0100), TOOLS & EQUIPMENT—C-297
- Earth Station Receiver Systems, Automated (0110-0060), ANTENNAS, TOWERS & EQUIPMENT—C-181
- Earth Station Site Selection Services (0600-0660), SERVICES—C-216
- Earth Stations, Satellite (0110-0040), ANTENNAS, TOWERS & EQUIPMENT—C-181
- Earth Stations, Satellite, Amplifiers (0110-0020), ANTENNAS, TOWERS & EQUIPMENT—C-180
- Earth Stations, Satellite, Amplifiers, Low-Noise (0110-0120), ANTENNAS, TOWERS & EQUIPMENT—C-181
- Earth Stations, Satellite, Common Carriers (0110-0080), ANTENNAS, TOWERS & EQUIPMENT—C-181
- Earth Stations, Satellite, Down Convertors (0110-0100), ANTENNAS, TOWERS & EQUIPMENT—C-181
- Earth Stations, Satellite, Portable (0110-0160), ANTENNAS, TOWERS & EQUIPMENT—C-181
- Earth Stations, Satellite, Preamplifiers (0110-0180), ANTENNAS, TOWERS & EQUIPMENT—C-181
- Earth Stations, Satellite, Receive-Only (0110-0220), ANTENNAS, TOWERS & EQUIPMENT—C-182
- Earth Stations, Satellite, Receive/Transmit (0110-0260), ANTENNAS, TOWERS & EQUIPMENT—C-182
- Earth Stations, Satellite, Receiver Systems, Automated (0110-0060), ANTENNAS, TOWERS & EQUIPMENT—C-181
- Earth Stations, Satellite, Receivers (0110-0200), ANTENNAS, TOWERS & EQUIPMENT—C-182
- Earth Stations, Satellite, Remote Control Equipment (0110-0240), ANTENNAS, TOWERS & EQUIPMENT—C-182
- Earth Stations, Satellite, Transportable (0110-0280), ANTENNAS, TOWERS & EQUIPMENT—C-182
- Earth Terminal Dishes, Receiving Antennas (0100-0540), TOOLS & EQUIPMENT—C-175
- Earth Terminal Positioners, Antenna Accessories (0100-0200), TOOLS & EQUIPMENT—C-174
- Earth Terminals (0210-0580), BROADCAST EQUIPMENT—C-185
- Earth Terminals, Receive Only (0210-0600), TOOLS & EQUIPMENT—C-185
- Earth Terminals, Receive/Transmit (0210-0620), TOOLS & EQUIPMENT—C-185
- Earth Terminals, Transmit/Receive (0210-0620), TOOLS & EQUIPMENT—C-185
- EBS Encoders (0710-2900), TOOLS & EQUIPMENT—C-254
- EBS Receivers (0210-1240), TOOLS & EQUIPMENT—C-187
- EBS Tone Generators (0770-3500), TOOLS & EQUIPMENT—C-280
- EBS Two-Tone Systems (0710-2680), STUDIO EQUIPMENT & SUPPLIES—C-254
- Edit Code Generators (0760-0340), STUDIO EQUIPMENT & SUPPLIES—C-269
- Edit Code Receivers (0760-0360), STUDIO EQUIPMENT & SUPPLIES—C-269
- Editing Equipment (0710-2700), STUDIO EQUIPMENT & SUPPLIES—C-254
- Editing Equipment, Audio (0710-2820), TOOLS & EQUIPMENT—C-254
- Editing Equipment, Audio, Editor (0710-2840), TOOLS & EQUIPMENT—C-254
- Editing Equipment, Digital Audio Editors (0710-2720), TOOLS & EQUIPMENT—C-254
- Editing Equipment, Effects Processing (0710-2860), TOOLS & EQUIPMENT—C-254
- Editing Equipment, Electronic Editors (0710-2740), TOOLS & EQUIPMENT—C-254
- Editing Equipment, SMPTE Time Code Synchronizers (0710-2780), TOOLS & EQUIPMENT—C-254
- Editing Equipment, Splicing Blocks, Tape (0710-2780), TOOLS & EQUIPMENT—C-254
- Editing Equipment, Video (see Editing Systems, Video Equipment & Supplies) (0710-2830), TOOLS & EQUIPMENT—C-254
- Editing Services (see Videotape Editing & Audio Tape Editing) (0600-0670), TOOLS & EQUIPMENT—C-217
- Editing Services, Videotape (0600-2300), SERVICES—C-233
- Editing Systems (0770-2800), STUDIO EQUIPMENT & SUPPLIES—C-278
- Editing Systems & Accessories (0730-0380), STUDIO EQUIPMENT & SUPPLIES—C-262
- Editing Systems & Accessories, 8mm/16mm (0730-0420), TOOLS & EQUIPMENT—C-262
- Editing Systems & Accessories, Dubbing Systems (0730-0400), TOOLS & EQUIPMENT—C-262
- Editing Systems & Accessories, Rewinders (0730-0440), TOOLS & EQUIPMENT—C-262
- Editing Systems & Accessories, Sound Transfer Equipment (0730-0460), TOOLS & EQUIPMENT—C-262
- Editing Systems & Accessories, Videotape Transfer Equipment (0730-0480), TOOLS & EQUIPMENT—C-262
- Editing Systems, Audio (0710-2820), TOOLS & EQUIPMENT—C-254
- Editing Systems, CCTV/Industrial (0770-2820), TOOLS & EQUIPMENT—C-278
- Editing Systems, Computerized (0770-2840), TOOLS & EQUIPMENT—C-278
- Editing Systems, ENG/Field Production (0770-2860), TOOLS & EQUIPMENT—C-278
- Editing Systems, Studio Production (0770-2880), TOOLS & EQUIPMENT—C-278
- Editing, Production Console Transportation Cases (0760-1420), TOOLS & EQUIPMENT—C-271
- Editing, Tape, Audio Services (0600-0200), SERVICES—C-211
- Editor, Audio (0710-2840), TOOLS & EQUIPMENT—C-254
- Editor/Controllers, Post-Production Equipment (0770-4140), TOOLS & EQUIPMENT—C-282
- Editors, Electronic, Editing Equipment (0710-2740), TOOLS & EQUIPMENT—C-254
- Editors, Multisource, Post-Production Equipment (0770-4160), TOOLS & EQUIPMENT—C-282
- Educational Programming (0610-0200), TOOLS & EQUIPMENT—C-238
- EFP, ENG (18mm tubes) (0770-0600), TOOLS & EQUIPMENT—C-273
- EFX Material, Diffusion, Lighting Accessories (0740-0280), TOOLS & EQUIPMENT—C-265
- EFX Processors, Digital, Special Effects Equipment (0770-5540), TOOLS & EQUIPMENT—C-284
- EFX Production Switchers (0770-4280), TOOLS & EQUIPMENT—C-282
- Effects Equipment, Audio Processing (0710-0780), TOOLS & EQUIPMENT—C-249
- Effects Generators, Special Effects (0770-3360), TOOLS & EQUIPMENT—C-280
- Effects Processing, Editing Equipment (0710-2860), TOOLS & EQUIPMENT—C-254
- Electret/Condenser Microphones (0710-3880), TOOLS & EQUIPMENT—C-256
- Electric Power Generators (0760-0600), STUDIO EQUIPMENT & SUPPLIES—C-270
- Electrical Pull Boxes, Meter Boxes (0340-0040), CABLE EQUIPMENT & SUPPLIES—C-199
- Electromagnetics for Klystron Tubes (0760-0380), STUDIO EQUIPMENT & SUPPLIES—C-269
- Electronic Art & Graphics Equipment (0770-2900), STUDIO EQUIPMENT & SUPPLIES—C-278
- Electronic Art & Graphics Equipment, "Draw on Screen" Systems (0770-3000), TOOLS & EQUIPMENT—C-279
- Electronic Art & Graphics Equipment, Bit Pad Digitizers (0770-2920), TOOLS & EQUIPMENT—C-278
- Electronic Art & Graphics Equipment, Camera/VTR Digitizers (0770-2940), TOOLS & EQUIPMENT—C-278
- Electronic Art & Graphics Equipment, Digital Art/Paint Systems (0770-2960), TOOLS & EQUIPMENT—C-278
- Electronic Art & Graphics Equipment, Digital Still Stores (0770-2980), TOOLS & EQUIPMENT—C-279
- Electronic Art & Graphics Equipment, Weather Symbol Inserters (0770-3020), TOOLS & EQUIPMENT—C-279
- Electronic Editors, Editing Equipment (0710-2740), TOOLS & EQUIPMENT—C-254
- Electronic Still Processing Systems (0770-3040), STUDIO EQUIPMENT & SUPPLIES—C-279
- Electronic Still/Slide Store (0770-5760), STUDIO EQUIPMENT & SUPPLIES—C-285
- Electronics, Tape Recorder Parts & Accessories (0710-5720), TOOLS & EQUIPMENT—C-260
- Electronics, Videotape Recorders (0770-4720), TOOLS & EQUIPMENT—C-283
- Eliminators, Interference (0100-1100), ANTENNAS, TOWERS & EQUIPMENT—C-178
- Elliptical Waveguides (0210-1920), TOOLS & EQUIPMENT—C-188
- Emergency Alert Systems (0100-1040), ANTENNAS, TOWERS & EQUIPMENT—C-178
- ENG Antenna Masts (0100-0280), TOOLS & EQUIPMENT—C-174
- ENG Braces, Film Equipment (0730-0160), TOOLS & EQUIPMENT—C-262
- ENG Braces, Mounts, Carrying Systems, Camera Accessories (0770-1320), TOOLS & EQUIPMENT—C-275
- ENG Communications Systems (0770-2080), STUDIO EQUIPMENT & SUPPLIES—C-276
- ENG Systems, Helicopters (0750-0360), TOOLS & EQUIPMENT—C-267
- ENG, EFP (18mm tubes) (0770-0600), TOOLS & EQUIPMENT—C-273
- ENG/EFP Portable Teleprompters (0720-0140), TOOLS & EQUIPMENT—C-261
- ENG/Field Production Editing Systems (0770-2860), TOOLS & EQUIPMENT—C-278
- Enclosures, Construction (0600-0540), TOOLS & EQUIPMENT—C-214
- Enclosures, Multi-Trap, Apartment Installation Equipment (0320-0080), TOOLS & EQUIPMENT—C-194
- Encoded Chromakeyers, Special Effects Equipment (0770-5580), TOOLS & EQUIPMENT—C-285
- Encoders (0710-2880), STUDIO EQUIPMENT & SUPPLIES—C-254
- Encoders, Closed Captioning (0720-0060), STUDIO EQUIPMENT & SUPPLIES—C-261
- Encoders, Color (0770-3060), STUDIO EQUIPMENT & SUPPLIES—C-279
- Encoders, EBS (0710-2900), TOOLS & EQUIPMENT—C-254
- Encoders, Pay TV (0310-0300), TOOLS & EQUIPMENT—C-193
- Encoders, Tone (0710-2920), TOOLS & EQUIPMENT—C-254

- Eng/Reng Remote Vans & Mobile Units (0750-0720), TOOLS & EQUIPMENT—C-268
- Engineering & Design, Facility (0600-0800), SERVICES—C-218
- Engineering Consulting Services (0600-0720), SERVICES—C-217
- Engineering Services (0600-0700), SERVICES—C-217
- Enhancers, Stereo Phase (0710-2940), STUDIO EQUIPMENT & SUPPLIES—C-254
- Enhancers, Video Image (0770-3080), STUDIO EQUIPMENT & SUPPLIES—C-279
- Entertainment & Booking Services (0600-0740), SERVICES—C-217
- Equalizers (0330-0340), CABLE EQUIPMENT & SUPPLIES—C-197
- Equalizers, Audio (0710-2980), TOOLS & EQUIPMENT—C-254
- Equalizers, Cable, Video Signal Processing Equipment (0770-7300), TOOLS & EQUIPMENT—C-288
- Equalizers, Graphic (0770-3520), STUDIO EQUIPMENT & SUPPLIES—C-280
- Equalizers, Graphic, Audio Processing Effects Equipment (0710-0960), TOOLS & EQUIPMENT—C-249
- Equalizers, Parametric, Audio Processing Effects Equipment (0710-1040), TOOLS & EQUIPMENT—C-249
- Equalizers, Vertical Aperture (0710-3000), TOOLS & EQUIPMENT—C-254
- Equipment Buildings, Prefabricated (0350-0060), CABLE EQUIPMENT & SUPPLIES—C-200
- Equipment Carrying Cases (0760-0420), TOOLS & EQUIPMENT—C-269
- Equipment Carrying Cases With Wheels (0760-0440), TOOLS & EQUIPMENT—C-269
- Equipment Carrying Systems (0760-0400), STUDIO EQUIPMENT & SUPPLIES—C-269
- Equipment Cases, Portable (0750-0280), STUDIO EQUIPMENT & SUPPLIES—C-267
- Equipment Dollies (0760-0460), TOOLS & EQUIPMENT—C-269
- Equipment Housing (0340-0001), TOOLS & EQUIPMENT—C-199
- Equipment Housings, Pre-Assembled (0340-0080), CABLE EQUIPMENT & SUPPLIES—C-199
- Equipment Maintenance, FM Equipment (0600-1020), TOOLS & EQUIPMENT—C-223
- Equipment Maintenance, AM equipment (0600-1000), TOOLS & EQUIPMENT—C-223
- Equipment Maintenance, Microwave (0600-1040), TOOLS & EQUIPMENT—C-223
- Equipment Maintenance, Tower Equipment (0600-1060), TOOLS & EQUIPMENT—C-223
- Equipment Maintenance, TV Equipment (0600-1080), TOOLS & EQUIPMENT—C-223
- Equipment Racks (0760-0560), TOOLS & EQUIPMENT—C-270
- Equipment Racks, Consoles & Cabinets (0760-0260), STUDIO EQUIPMENT & SUPPLIES—C-269
- Equipment Refurbishing Services, Video (0600-2240), SERVICES—C-232
- Equipment Rental (0600-0760), SERVICES—C-218
- Equipment Resale (0600-0780), SERVICES—C-218
- Equipment-Turnkey Systems, Headend (0350-0140), TOOLS & EQUIPMENT—C-200
- Equity & Debt Financing, Financial Services (0600-0850), TOOLS & EQUIPMENT—C-221
- Erase Heads, Audio (0710-3400), TOOLS & EQUIPMENT—C-255
- Erasers, Bulk, VTRs & VCRs (0770-6740), TOOLS & EQUIPMENT—C-287
- Erasers, Cartridge Systems (0710-1980), TOOLS & EQUIPMENT—C-252
- Erasers, Conveyor, Audio Tape Equipment & Accessories (0710-1200), TOOLS & EQUIPMENT—C-250
- Evaluators, Audio Tape Equipment & Accessories (0710-1280), TOOLS & EQUIPMENT—C-250
- Evaluators, Tape (0770-6100), TOOLS & EQUIPMENT—C-286
- Evaluators, VTRs & VCRs (0770-6760), TOOLS & EQUIPMENT—C-287
- Exciters (0710-3020), STUDIO EQUIPMENT & SUPPLIES—C-254
- Exciters, AM (0710-3040), TOOLS & EQUIPMENT—C-255
- Exciters, AM Stereo (0710-3060), TOOLS & EQUIPMENT—C-255
- Exciters, AM Stereo, RF Power Equipment (0210-0880), TOOLS & EQUIPMENT—C-185
- Exciters, AM, RF Power Equipment (0210-0860), TOOLS & EQUIPMENT—C-185
- Exciters, FM (0710-3080), TOOLS & EQUIPMENT—C-255
- Exciters, FM Stereo (0710-3100), TOOLS & EQUIPMENT—C-255
- Exciters, SCA (0710-3120), TOOLS & EQUIPMENT—C-255
- Exciters, TV, RF Power Equipment (0210-1200), TOOLS & EQUIPMENT—C-187
- Expert Testimony Consulting Services (0600-0586), TOOLS & EQUIPMENT—C-215
- Exporter, Film (0600-0806), TOOLS & EQUIPMENT—C-219
- Extended Play Kit, Recorders, Videotape (0770-4600), TOOLS & EQUIPMENT—C-283
- Extenders, Low Frequency (0710-3660), STUDIO EQUIPMENT & SUPPLIES—C-256
- Exterior Service Boxes, Transmission Line (0370-0560), TOOLS & EQUIPMENT—C-204
- F**
- Facilities (0600-1910), SERVICES—C-229
- Facility Design & Engineering Services (0600-0800), SERVICES—C-218
- Facsimile Chart Recorders Weather Equipment (0770-7740), TOOLS & EQUIPMENT—C-289
- Facsimile Chart Scanners Weather Equipment (0770-7780), TOOLS & EQUIPMENT—C-289
- Facsimile Chart Scanners, Analog, Weather Equipment (0770-7800), TOOLS & EQUIPMENT—C-289
- Facsimile Chart Scanners, Digital, Weather Equipment (0770-7820), TOOLS & EQUIPMENT—C-289
- Facsimile Communications Systems (0760-0480), STUDIO EQUIPMENT & SUPPLIES—C-269
- Fader Controls, Lighting Accessories (0740-0320), TOOLS & EQUIPMENT—C-265
- Fair Market Valuations, Financial Services (0600-0855), TOOLS & EQUIPMENT—C-221
- Fans & Blowers (0760-0240), STUDIO EQUIPMENT & SUPPLIES—C-269
- Fault Alarms (0760-0060), TOOLS & EQUIPMENT—C-268
- Feasibility Studies (0600-0801), SERVICES—C-218
- Feed Systems, Microwave (0500-0240), TOOLS & EQUIPMENT—C-208
- Fiber Optic Cable (0310-0160), TOOLS & EQUIPMENT—C-193
- Fiber Optic Equipment (0370-0240), CABLE EQUIPMENT & SUPPLIES—C-203
- Fiber Optic Equipment, Transmission Links (0370-0300), TOOLS & EQUIPMENT—C-203
- Fiber Optic Fators (0210-0660), BROADCAST EQUIPMENT—C-185
- Fiber Optic Transmission Systems (0370-0280), TOOLS & EQUIPMENT—C-203
- Fiberoptic STLs (0750-0540), TOOLS & EQUIPMENT—C-268
- Field (0770-0640), TOOLS & EQUIPMENT—C-273
- Field Cameras (0770-0620), TOOLS & EQUIPMENT—C-273
- Field Intensity Meters, AM, RF Test Equipment (0800-2220), TOOLS & EQUIPMENT—C-295
- Field Intensity Meters, Cable Test Equipment (0800-0480), TOOLS & EQUIPMENT—C-291
- Field Intensity Meters, FM, RF Test Equipment (0800-2320), TOOLS & EQUIPMENT—C-295
- Field Intensity Meters, TV, RF Test Equipment (0800-2440), TOOLS & EQUIPMENT—C-295
- Field Strength Meters (0800-1020), TEST & MEASUREMENT EQUIPMENT & SUPPLIES—C-292
- Field Strength Meters, AM/FM (0800-1040), TOOLS & EQUIPMENT—C-292
- Field Strength Meters, TV (0800-1060), TOOLS & EQUIPMENT—C-292
- Field Synchronizers, Digital Processing Equipment (0770-2520), TOOLS & EQUIPMENT—C-277
- Field Video Setup Module (0770-3120), STUDIO EQUIPMENT & SUPPLIES—C-279
- Filament Transformers (0210-1620), TOOLS & EQUIPMENT—C-187
- Fill Lighting Accessories (0740-0340), TOOLS & EQUIPMENT—C-265
- Film (0730-0500), STUDIO EQUIPMENT & SUPPLIES—C-262
- Film Buyer Services (0600-0804), TOOLS & EQUIPMENT—C-219
- Film Chain Cameras (0770-0660), TOOLS & EQUIPMENT—C-274
- Film Chain Controls, Projector, Automation Controls & Systems (0730-0040), TOOLS & EQUIPMENT—C-261
- Film Chain Projectors (0730-0940), TOOLS & EQUIPMENT—C-263
- Film Chains, Projectors & Multiplexers (0730-0580), STUDIO EQUIPMENT & SUPPLIES—C-263
- Film Cleaning Equipment (0730-0583), STUDIO EQUIPMENT & SUPPLIES—C-263
- Film Distributor (0600-0805), TOOLS & EQUIPMENT—C-219
- Film Equipment (0730-0001), TOOLS & EQUIPMENT—C-261
- Film Equipment Carrying Systems (0730-0100), TOOLS & EQUIPMENT—C-261
- Film Equipment Cranes (0730-0120), TOOLS & EQUIPMENT—C-261
- Film Equipment, Airborne Mounting/Stabilizing (0730-0080), TOOLS & EQUIPMENT—C-261
- Film Equipment, Dollies & Tripods (0730-0140), TOOLS & EQUIPMENT—C-262
- Film Equipment, ENG Braces (0730-0160), TOOLS & EQUIPMENT—C-262
- Film Equipment, Heads (0730-0180), TOOLS & EQUIPMENT—C-262
- Film Equipment, Helicopter Rigs (0730-0200), TOOLS & EQUIPMENT—C-262
- Film Equipment, Lens Stabilizing Systems (0730-0220), TOOLS & EQUIPMENT—C-262
- Film Equipment, Pan & Tilt Heads (0730-0240), TOOLS & EQUIPMENT—C-262
- Film Equipment, Pan & Tilt Heads, Remote Systems (0730-0260), TOOLS & EQUIPMENT—C-262
- Film Equipment, Pedestals (0730-0280), TOOLS & EQUIPMENT—C-262
- Film Equipment, Remote Controls (0730-0300), TOOLS & EQUIPMENT—C-262
- Film Equipment, Stabilized Carrying Systems (0730-0320), TOOLS & EQUIPMENT—C-262
- Film Equipment, Test Charts (0730-0340), TOOLS & EQUIPMENT—C-262
- Film Equipment, Tripods (0730-0360), TOOLS & EQUIPMENT—C-262
- Film Exporter (0600-0806), TOOLS & EQUIPMENT—C-219
- Film Handler for Ad Agency, Stations, Sponsors, etc. (0600-0808), TOOLS & EQUIPMENT—C-219
- Film Importer (0600-0810), TOOLS & EQUIPMENT—C-220
- Film Inspection Equipment (0730-0587), STUDIO EQUIPMENT & SUPPLIES—C-263
- Film Laboratories (0600-0820), SERVICES—C-220
- Film Processor (0600-0812), TOOLS & EQUIPMENT—C-220
- Film Processors, Motion Picture (0730-0790), STUDIO EQUIPMENT & SUPPLIES—C-263
- Film Producer (0600-0813), TOOLS & EQUIPMENT—C-220
- Film Programs on Order, Programming (0610-0220), TOOLS & EQUIPMENT—C-238
- Film Recorders, Tape Recorders (0710-5580), TOOLS & EQUIPMENT—C-260
- Film Series (0600-0890), SERVICES—C-222
- Film Service—picking up for ad agency, stations, sponsors, etc. (0600-0814), TOOLS & EQUIPMENT—C-220
- Film Services (0600-0802), SERVICES—C-218

BUYERS GUIDE PRODUCT INDEX

- Film Shipper for ad agency, stations, sponsors, etc. (0600-0816), TOOLS & EQUIPMENT—C-220
- Film Storage (0600-0818), TOOLS & EQUIPMENT—C-220
- Film Stripe Heads, Audio (0710-3420), TOOLS & EQUIPMENT—C-255
- Film Transports (Sprocketed Magnetic), Dubbers (0710-5410), TOOLS & EQUIPMENT—C-259
- Film Transports, Sprocketed, Telecine Equipment & Accessories (0770-6440), TOOLS & EQUIPMENT—C-287
- Film to Video Processor (0730-0590), STUDIO EQUIPMENT & SUPPLIES—C-263
- Film to Video Transfer Equipment—Light Control (0730-0600), TOOLS & EQUIPMENT—C-263
- Film, 16mm (0730-0540), TOOLS & EQUIPMENT—C-262
- Film, 35mm (0730-0560), TOOLS & EQUIPMENT—C-262
- Film, 8mm (0730-0520), TOOLS & EQUIPMENT—C-262
- Film, Magnetic Sprocketed, Audio Tape Equipment & Accessories (0710-1460), TOOLS & EQUIPMENT—C-251
- Film-Tape Interlock (0730-1000), STUDIO EQUIPMENT & SUPPLIES—C-264
- Film/Tape Series, TV, Programming (0610-0560), TOOLS & EQUIPMENT—C-243
- Film/Tape Spot Commercials, Programming (0610-0240), TOOLS & EQUIPMENT—C-239
- Filter Components, Cameras & Accessories (0770-0900), TOOLS & EQUIPMENT—C-274
- Filters, Antenna (0100-1060), ANTENNAS, TOWERS & EQUIPMENT—C-178
- Filters, Lighting Accessories (0740-0360), TOOLS & EQUIPMENT—C-265
- Filters, Microwave (0500-0260), TOOLS & EQUIPMENT—C-208
- Filters, RF Power Equipment (0210-1000), TOOLS & EQUIPMENT—C-186
- Filters, Security (0360-0080), CABLE EQUIPMENT & SUPPLIES—C-201
- Filters, Video (0770-3140), STUDIO EQUIPMENT & SUPPLIES—C-279
- Filters, Video Signal Processing Equipment (0770-7660), TOOLS & EQUIPMENT—C-289
- Filters-Band Pass (0210-0680), BROADCAST EQUIPMENT—C-185
- Financial Analysis, Financial Services (0600-0857), TOOLS & EQUIPMENT—C-221
- Financial Consulting Services (0600-0860), TOOLS & EQUIPMENT—C-221
- Financial Projections (0600-0865), TOOLS & EQUIPMENT—C-222
- Financial Services (0600-0840), SERVICES—C-220
- Financing, Debt & Equity, Financial Services (0600-0850), TOOLS & EQUIPMENT—C-221
- Fittings & Connectors (0370-0140), CABLE EQUIPMENT & SUPPLIES—C-202
- Fittings & Connectors, Foam Dielectric (0370-0160), TOOLS & EQUIPMENT—C-202
- Fittings & Connectors, Optical Fiber (0370-0180), TOOLS & EQUIPMENT—C-203
- Fittings & Connectors, Solid Core (0370-0200), TOOLS & EQUIPMENT—C-203
- Fixed Attenuators (0800-0100), TOOLS & EQUIPMENT—C-290
- Fixed Lenses, Camera Lenses & Accessories (0770-1080), TOOLS & EQUIPMENT—C-275
- Fixtures, Controls, Lamps (0740-0020), STUDIO EQUIPMENT & SUPPLIES—C-264
- Fixtures, Lamps-Control Board/Console (0740-0160), STUDIO EQUIPMENT & SUPPLIES—C-264
- Fixtures, Lighting Accessories (0740-0380), TOOLS & EQUIPMENT—C-265
- Flashers (0100-1420), TOOLS & EQUIPMENT—C-179
- Flashers, High Intensity (0100-1440), TOOLS & EQUIPMENT—C-180
- Flexible/Mobile Holder (0710-3800), TOOLS & EQUIPMENT—C-256
- Flush-Mount Boxes, Underground (0340-0100), CABLE EQUIPMENT & SUPPLIES—C-199
- Flush-Mount Service Cells, Apartment Installation Equipment (0320-0040), TOOLS & EQUIPMENT—C-194
- Flutter & Wow Meters, Audio Test Equipment (0800-0340), TOOLS & EQUIPMENT—C-291
- FM Amplifiers, Peak Limiting (0710-0220), TOOLS & EQUIPMENT—C-247
- FM Compressor/Limiters, Audio Processing Effects Equipment (0710-0940), TOOLS & EQUIPMENT—C-249
- FM Equipment, Maintenance (0600-1020), TOOLS & EQUIPMENT—C-223
- FM Exciter (0710-3080), TOOLS & EQUIPMENT—C-255
- FM exciters, RF Power Equipment (0210-1020), TOOLS & EQUIPMENT—C-186
- FM Field Intensity Meters, RF Test Equipment (0800-2320), TOOLS & EQUIPMENT—C-295
- FM Modulators (0710-4200), TOOLS & EQUIPMENT—C-257
- FM Monitors-Audio & RF (0710-4400), TOOLS & EQUIPMENT—C-258
- FM Processing Equipment (0100-1080), ANTENNAS, TOWERS & EQUIPMENT—C-178
- FM Processors, FM Sub-Carrier Converters (0220-0160), BROADCAST EQUIPMENT—C-189
- FM Processors-FM Sub-Carrier Converters (0210-0640), BROADCAST EQUIPMENT—C-185
- FM Receivers (0210-1260), TOOLS & EQUIPMENT—C-187
- FM Receiving Antennas (0100-0560), TOOLS & EQUIPMENT—C-175
- FM SCA Equipment (0220-0260), TOOLS & EQUIPMENT—C-189
- FM Stereo Exciters (0710-3100), TOOLS & EQUIPMENT—C-255
- FM Sub-Carrier Converters (0210-0640), BROADCAST EQUIPMENT—C-185
- FM Transmitters (0220-0700), TOOLS & EQUIPMENT—C-190
- FM Transmitters, 10,000 to 20,000 Watts (0220-0800), TOOLS & EQUIPMENT—C-190
- FM Transmitters, 5,000 to 7,500 Watts (0220-0780), TOOLS & EQUIPMENT—C-190
- FM Transmitters, 500 Watts & Over, Solid State (0220-0740), TOOLS & EQUIPMENT—C-190
- FM Transmitters, 500 Watts & under (0220-0720), TOOLS & EQUIPMENT—C-190
- FM Transmitters, Over 20,000 Watts (0220-0820), TOOLS & EQUIPMENT—C-190
- FM Transmitting Antennas (0100-0790), TOOLS & EQUIPMENT—C-176
- FM Tuners (0710-6020), STUDIO EQUIPMENT & SUPPLIES—C-260
- FM, Subcarrier Generators (0710-3180), TOOLS & EQUIPMENT—C-255
- FM-AM Remote Control Systems (0710-5160), STUDIO EQUIPMENT & SUPPLIES—C-259
- FM/AM Field Strength Meters (0800-1040), TOOLS & EQUIPMENT—C-292
- FM/AM Transmitter Tubes (0760-1620), TOOLS & EQUIPMENT—C-271
- Foam Dielectric Connectors & Fittings (0370-0160), TOOLS & EQUIPMENT—C-202
- Foam Insert Transportation Cases (0760-1440), TOOLS & EQUIPMENT—C-271
- Foreign Language Films, Programming (0610-0260), TOOLS & EQUIPMENT—C-239
- Foreign Language Programming (0610-0270), TOOLS & EQUIPMENT—C-239
- Forward Throw Motion Picture Projectors (0730-0880), TOOLS & EQUIPMENT—C-263
- Forward Throw TV, Projection (0770-4400), STUDIO EQUIPMENT & SUPPLIES—C-283
- Fotors, Fiber Optic (0210-0660), BROADCAST EQUIPMENT—C-185
- Fotors, Fiber Optic Equipment (0370-0260), TOOLS & EQUIPMENT—C-203
- 4-Track Reels, Tape Recorders & Accessories (0710-5900), TOOLS & EQUIPMENT—C-260
- 4-Track Tape Decks, Audio Tape Equipment & Accessories (0710-1580), TOOLS & EQUIPMENT—C-251
- Frame Store Synchronizers (0770-3180), STUDIO EQUIPMENT & SUPPLIES—C-279
- Frame Synchronizers, Digital Processing Equipment (0770-2540), TOOLS & EQUIPMENT—C-277
- Frame/Field Store, Digital (0770-3160), STUDIO EQUIPMENT & SUPPLIES—C-279
- Frames & Racks (0760-0500), STUDIO EQUIPMENT & SUPPLIES—C-269
- Framestores, Digital Processing Equipment (0770-2560), TOOLS & EQUIPMENT—C-277
- Franchising Services (0600-0880), SERVICES—C-222
- Frequency Coordination Equipment (0500-0040), MOS/MICROWAVE EQUIPMENT & SUPPLIES—C-208
- Frequency Counters (0800-1080), TEST & MEASUREMENT EQUIPMENT & SUPPLIES—C-292
- Frequency Extenders, Low (0710-3660), STUDIO EQUIPMENT & SUPPLIES—C-256
- Frequency Monitors, Controllers, RF Test Equipment (0800-2300), TOOLS & EQUIPMENT—C-295
- Frequency Monitors-Audio & RF (0710-4380), TOOLS & EQUIPMENT—C-258
- Front Projection Screens (0760-1300), TOOLS & EQUIPMENT—C-271
- Function Generators (0800-1200), TOOLS & EQUIPMENT—C-293
- Furniture & Cabinetry, 19' Equipment Racks, Studio (0760-0560), TOOLS & EQUIPMENT—C-270
- Furniture & Cabinetry, Consoles, Studio (0760-0540), TOOLS & EQUIPMENT—C-270
- Furniture & Cabinetry, Studio (0760-0520), STUDIO EQUIPMENT & SUPPLIES—C-269
- Furniture & Cabinetry, Tape Storage Units, Studio (0760-0560), TOOLS & EQUIPMENT—C-270

G

- Gaskets (0210-0700), BROADCAST EQUIPMENT—C-185
- Gaskets, RF (0210-0720), TOOLS & EQUIPMENT—C-185
- Gaskets, Waveguide (0220-0180), BROADCAST EQUIPMENT—C-189
- Gauges, Tension, VTRs & VCRs (0770-6860), TOOLS & EQUIPMENT—C-287
- Gels, Lighting Accessories (0740-0400), TOOLS & EQUIPMENT—C-266
- Generators (0710-3140), STUDIO EQUIPMENT & SUPPLIES—C-255
- Generators — Character (see Generators) (0770-1890), TOOLS & EQUIPMENT—C-276
- Generators, /Receivers (0210-1280), TOOLS & EQUIPMENT—C-187
- Generators, AF (0710-3160), TOOLS & EQUIPMENT—C-255
- Generators, Audio Signal (0800-0300), TOOLS & EQUIPMENT—C-290
- Generators, Audio Sine (0800-1120), TOOLS & EQUIPMENT—C-292
- Generators, Audio Sweep (0800-1140), TOOLS & EQUIPMENT—C-293
- Generators, Background Color (0770-3220), TOOLS & EQUIPMENT—C-279
- Generators, Burst (0770-3240), TOOLS & EQUIPMENT—C-279
- Generators, Carrier (0100-0980), ANTENNAS, TOWERS & EQUIPMENT—C-177
- Generators, Character (0720-0020), STUDIO EQUIPMENT & SUPPLIES—C-261
- Generators, Color Pattern (0770-3280), TOOLS & EQUIPMENT—C-280
- Generators, Color Sync (0770-3300), TOOLS & EQUIPMENT—C-280
- Generators, Convergence (0770-3320), TOOLS & EQUIPMENT—C-280
- Generators, Cross Pulse (0800-1160), TOOLS & EQUIPMENT—C-293
- Generators, Dot/Bar (0800-1180), TOOLS & EQUIPMENT—C-293
- Generators, Edit Code (0760-0340), STUDIO EQUIPMENT & SUPPLIES—C-269
- Generators, Electric Power (0760-0600), STUDIO EQUIPMENT & SUPPLIES—C-270
- Generators, Function (0800-1200), TOOLS & EQUIPMENT—C-293

Generators, Marker (0800-1220), TOOLS & EQUIPMENT—C-293

Generators, Message (0720-0080), STUDIO EQUIPMENT & SUPPLIES—C-261

Generators, NTSC Signal Test (0800-1240), TOOLS & EQUIPMENT—C-293

Generators, Power, Power Supplies (0760-1060), TOOLS & EQUIPMENT—C-271

Generators, Pulse (0800-1260), TOOLS & EQUIPMENT—C-293

Generators, Readers, Time Code, SMPTE, Post-Production Equipment (0770-4200), TOOLS & EQUIPMENT—C-282

Generators, RF (0770-3340), TOOLS & EQUIPMENT—C-280

Generators, RF Signal (0800-1280), TOOLS & EQUIPMENT—C-293

Generators, Safe Area (0770-5240), STUDIO EQUIPMENT & SUPPLIES—C-284

Generators, Signal, Video Test Equipment (0800-2680), TOOLS & EQUIPMENT—C-296

Generators, Special Effects (0770-3360), TOOLS & EQUIPMENT—C-280

Generators, Square Wave (0800-1300), TOOLS & EQUIPMENT—C-293

Generators, Staircase (0800-1320), TOOLS & EQUIPMENT—C-293

Generators, Standalone EFX, Special Effects Equipment (0770-5680), TOOLS & EQUIPMENT—C-285

Generators, Stereo (0770-3380), TOOLS & EQUIPMENT—C-280

Generators, Subcarrier, FM (0710-3180), TOOLS & EQUIPMENT—C-255

Generators, Sweep (0800-2520), TEST & MEASUREMENT EQUIPMENT & SUPPLIES—C-295

Generators, Sync, TV (0770-3400), TOOLS & EQUIPMENT—C-280

Generators, Synchronizing Systems (0770-3420), TOOLS & EQUIPMENT—C-280

Generators, Syne, Black Burst, Video Signal Processing Equipment (0770-7480), TOOLS & EQUIPMENT—C-288

Generators, Syne, Color Bar, Video Signal Processing Equipment (0770-7500), TOOLS & EQUIPMENT—C-289

Generators, Syne, Countdown, Video Signal Processing Equipment (0770-7460), TOOLS & EQUIPMENT—C-288

Generators, Syne, Multiburst, Video Signal Processing Equipment (0770-7520), TOOLS & EQUIPMENT—C-289

Generators, Syne, Safe Title Area, Video Signal Processing Equipment (0770-7540), TOOLS & EQUIPMENT—C-289

Generators, Syne, Source Identification, Video Signal Processing Equip (0770-7560), TOOLS & EQUIPMENT—C-289

Generators, Syne, Staircase Ramp, Video Signal Processing Equipment (0770-7580), TOOLS & EQUIPMENT—C-289

Generators, Syne, Sync, Video Signal Processing Equipment (0770-7600), TOOLS & EQUIPMENT—C-289

Generators, Syne, Video Signal Processing Equipment (0770-7440), TOOLS & EQUIPMENT—C-288

Generators, Syne, Video Slate Board, Video Processing Equipment (0770-7620), TOOLS & EQUIPMENT—C-289

Generators, Test Signal, RF Test Equipment (0800-2420), TOOLS & EQUIPMENT—C-295

Generators, Time Code (0770-3440), TOOLS & EQUIPMENT—C-280

Generators, Time Code, Vertical Interval (0770-3460), TOOLS & EQUIPMENT—C-280

Generators, Tone (0770-3480), TOOLS & EQUIPMENT—C-280

Generators, Tone, EBS (0770-3500), TOOLS & EQUIPMENT—C-280

Generators, VITS (0800-1380), TOOLS & EQUIPMENT—C-293

Generators, VITS Inserter (0800-1400), TOOLS & EQUIPMENT—C-293

Generators, Video Sweep (0800-1360), TOOLS & EQUIPMENT—C-293

Generators-SCA (0210-0760), BROADCAST EQUIPMENT—C-185

Grade Level Housings (0340-0020), CABLE EQUIPMENT & SUPPLIES—C-199

Graphic Aids (0760-0620), STUDIO EQUIPMENT & SUPPLIES—C-270

Graphic Equalizers (0770-3520), STUDIO EQUIPMENT & SUPPLIES—C-280

Graphic Equalizers, Audio Processing Effects Equipment (0710-0960), TOOLS & EQUIPMENT—C-249

Graphic System, Weather (0770-7900), STUDIO EQUIPMENT & SUPPLIES—C-289

Graphics & Art Equipment, Bit Pad Digitizers (0770-2920), TOOLS & EQUIPMENT—C-278

Graphics & Art Equipment, Electronic (0770-2900), STUDIO EQUIPMENT & SUPPLIES—C-278

Graphics & Art Equipment, Electronic, "Draw on Screen" Systems (0770-3000), TOOLS & EQUIPMENT—C-279

Graphics & Art Equipment, Electronic, Camera/VTR Digitizers (0770-2940), TOOLS & EQUIPMENT—C-278

Graphics & Art Equipment, Electronic, Digital Art/Paint Systems (0770-2960), TOOLS & EQUIPMENT—C-278

Graphics & Art Equipment, Electronic, Digital Still Stores (0770-2980), TOOLS & EQUIPMENT—C-279

Graphics & Art Equipment, Electronic, Weather Symbol Inserters (0770-3020), TOOLS & EQUIPMENT—C-279

Grid DIP Meters, Measuring/Monitoring Meters (0800-1800), TOOLS & EQUIPMENT—C-294

Grip Equipment (0740-0180), STUDIO EQUIPMENT & SUPPLIES—C-264

Grips, Drop (0330-0320), CABLE EQUIPMENT & SUPPLIES—C-197

Ground Resistance Testers, Cable Test Equipment (0800-0500), TOOLS & EQUIPMENT—C-291

Guy Grips, Cable Tools (0900-0120), TOOLS & EQUIPMENT—C-297

Guy Strain Insulators, Antenna Accessories (0100-0220), TOOLS & EQUIPMENT—C-174

Guyed Towers (0100-1460), TOOLS & EQUIPMENT—C-180

H

Hand Held Microphones (0710-3900), TOOLS & EQUIPMENT—C-257

Handheld Cameras (0770-0680), TOOLS & EQUIPMENT—C-274

Hangers, Studio, Lighting & Power Equipment & Supplies (0740-0040), TOOLS & EQUIPMENT—C-264

Hard-Wire Intercom Systems (0770-3600), TOOLS & EQUIPMENT—C-280

Hardware, Construction Equipment (0100-1480), TOOLS & EQUIPMENT—C-180

Hardware, Security (0360-0100), CABLE EQUIPMENT & SUPPLIES—C-201

Harmonic Distortion Analyzers (0800-1420), TEST & MEASUREMENT EQUIPMENT & SUPPLIES—C-293

Harmonic Distortion Meters, Audio Test Equipment (0800-0220), TOOLS & EQUIPMENT—C-290

Headend Buildings (0350-0100), TOOLS & EQUIPMENT—C-200

Headend Buildings & Equipment (0350-0001), TOOLS & EQUIPMENT—C-200

Headend Control Units (0350-0120), TOOLS & EQUIPMENT—C-200

Headend Equipment (0350-0080), CABLE EQUIPMENT & SUPPLIES—C-200

Headend Equipment-Turnkey Systems (0350-0140), TOOLS & EQUIPMENT—C-200

Headend Power Supplies (0350-0160), TOOLS & EQUIPMENT—C-200

Headend Power Supplies, Standby (0100-1360), ANTENNAS, TOWERS & EQUIPMENT—C-179

Headphones (0710-3200), STUDIO EQUIPMENT & SUPPLIES—C-255

Headphones, Announcers Earpiece (0710-3220), TOOLS & EQUIPMENT—C-255

Headphones, Audio Monitor (0710-0700), TOOLS & EQUIPMENT—C-248

Headphones, Mono (0710-3240), TOOLS & EQUIPMENT—C-255

Headphones, Stereo (0710-3260), TOOLS & EQUIPMENT—C-255

Headphones, With Announcers Mike (0710-3280), TOOLS & EQUIPMENT—C-255

Heads Alignment Equipment, VTRS & VCRs (0770-6800), TOOLS & EQUIPMENT—C-287

Heads, Alignment Equipment, Videotape Recorders (0770-4760), TOOLS & EQUIPMENT—C-283

Heads, Audio & Accessories (0710-3300), STUDIO EQUIPMENT & SUPPLIES—C-255

Heads, Audio Playback (0710-3440), TOOLS & EQUIPMENT—C-255

Heads, Audio Record (0710-3480), TOOLS & EQUIPMENT—C-255

Heads, Audio Replacement (0710-3500), TOOLS & EQUIPMENT—C-255

Heads, Audio, Alignment Gauges (0710-3320), TOOLS & EQUIPMENT—C-255

Heads, Audio, Cleaners (0710-3360), TOOLS & EQUIPMENT—C-255

Heads, Audio, Degaussers (0710-3380), TOOLS & EQUIPMENT—C-255

Heads, Audio, Erase (0710-3400), TOOLS & EQUIPMENT—C-255

Heads, Audio, Film Stripe (0710-3420), TOOLS & EQUIPMENT—C-255

Heads, Audio, Rebuilt (0710-3460), TOOLS & EQUIPMENT—C-255

Heads, Film Equipment (0730-0180), TOOLS & EQUIPMENT—C-262

Heads, Rebuilt, Recorders, Videotape (0770-4780), TOOLS & EQUIPMENT—C-283

Heads, Rebuilt, VTRS & VCRs (0770-6820), TOOLS & EQUIPMENT—C-287

Heads, Replacement, Videotape Recorders (0770-4800), TOOLS & EQUIPMENT—C-283

Heads, Replacement, VTRS & VCRs (0770-6840), TOOLS & EQUIPMENT—C-287

Heads, Tape Recorder Parts & Accessories (0710-5740), TOOLS & EQUIPMENT—C-260

Heads, Video (see VTRS, VCRs & Recorders) (0770-7065), TOOLS & EQUIPMENT—C-288

Heads, Videotape Recorders (0770-4740), TOOLS & EQUIPMENT—C-283

Heads, VTRS & VCRs (0770-6780), TOOLS & EQUIPMENT—C-287

Heat Exchangers (0220-0200), BROADCAST EQUIPMENT—C-189

Heated Microwave Radomes (0500-0360), TOOLS & EQUIPMENT—C-209

Heater Controls, Antenna Accessories (0100-0240), TOOLS & EQUIPMENT—C-174

Heaters for Vans (0750-0320), STUDIO EQUIPMENT & SUPPLIES—C-267

Heavy Duty Cable, AC/DC Power (0310-0180), TOOLS & EQUIPMENT—C-193

Helicopter Rigs, Carrying Systems, Camera Accessories (0770-1340), TOOLS & EQUIPMENT—C-275

Helicopter Rigs, Film Equipment (0730-0200), TOOLS & EQUIPMENT—C-262

Helicopters (0750-0340), STUDIO EQUIPMENT & SUPPLIES—C-267

Helicopters, ENG Systems (0750-0360), TOOLS & EQUIPMENT—C-267

Helicopters, Stabilizers (0750-0380), TOOLS & EQUIPMENT—C-268

High Intensity Flashers (0100-1440), TOOLS & EQUIPMENT—C-180

HMI Lights, Lighting & Power Equipment & Supplies (0740-0060), TOOLS & EQUIPMENT—C-264

HMI, SI fixtures, Lighting Accessories (0740-0420), TOOLS & EQUIPMENT—C-266

Housings, Grade Level (0340-0020), CABLE EQUIPMENT & SUPPLIES—C-199

Housings, Pedestal (0340-0060), CABLE EQUIPMENT & SUPPLIES—C-199

IC Testers, Measuring/Monitoring Meters (0800-1820), TOOLS & EQUIPMENT—C-294

Ice Warning Systems, Antenna Accessories (0100-0260), TOOLS & EQUIPMENT—C-174

Identification & Drop Security Equipment (0360-0060), CABLE EQUIPMENT & SUPPLIES—C-200

Identification Devices, Security Hardware (0360-0120), TOOLS & EQUIPMENT—C-201

Identification Systems, Video (0770-3540), STUDIO EQUIPMENT & SUPPLIES—C-280

BUYERS GUIDE PRODUCT INDEX

- IM Meters, Audio Test Equipment (0800-0240), TOOLS & EQUIPMENT—C-290
- Image Enhancers, Digital Processing Equipment (0770-2580), TOOLS & EQUIPMENT—C-278
- Image Processors — Video (see Digital Processing Equipment) (0770-7067), TOOLS & EQUIPMENT—C-288
- Image Processors, Digital Processing Equipment (0770-2600), TOOLS & EQUIPMENT—C-278
- Image Repositioners (see Video Signal Processing Equipment) (0770-3550), TOOLS & EQUIPMENT—C-280
- Image Repositioners, Video Signal Processing Equipment (0770-7400), TOOLS & EQUIPMENT—C-288
- Image Synthesis (0770-3560), STUDIO EQUIPMENT & SUPPLIES—C-280
- Impedance Bridges, RF Test Equipment (0800-2340), TOOLS & EQUIPMENT—C-295
- Impedance Matching Attenuators (0800-0120), TOOLS & EQUIPMENT—C-290
- Importer of TV Film Series (0600-0890), SERVICES—C-222
- Importer, Film (0600-0810), TOOLS & EQUIPMENT—C-220
- In-System Converters & Sub-VHF Equipment (0330-0580), CABLE EQUIPMENT & SUPPLIES—C-199
- Indicator Panels, Light (0100-1560), TOOLS & EQUIPMENT—C-180
- Indicators, Audio Level (0710-0580), STUDIO EQUIPMENT & SUPPLIES—C-248
- Indicators, Audio Level, LED (0710-0600), TOOLS & EQUIPMENT—C-248
- Indicators, Audio Level, PPM (0710-0620), TOOLS & EQUIPMENT—C-248
- Indicators, Audio Level, Video Monitor Display (0710-0640), TOOLS & EQUIPMENT—C-248
- Indicators, Audio Level, VU (0710-0660), TOOLS & EQUIPMENT—C-248
- Industrial & Educational Films (Lease or Loan) (0610-0280), TOOLS & EQUIPMENT—C-239
- Information/Database Management Services (0600-0620), SERVICES—C-216
- Insertor Generators, VITS (0800-1400), TOOLS & EQUIPMENT—C-293
- Insertor/Reader VIT (0800-1440), TEST & MEASUREMENT EQUIPMENT & SUPPLIES—C-293
- Inserters, Weather Symbol, Electronic Art & Graphics Equipment (0770-3020), TOOLS & EQUIPMENT—C-279
- Insertion Equipment, Ad (0770-0020), STUDIO EQUIPMENT & SUPPLIES—C-271
- Insertion Equipment, Ad, Cartridge (0770-0040), TOOLS & EQUIPMENT—C-272
- Insertion Equipment, Ad, Tone Sensors (0770-0060), TOOLS & EQUIPMENT—C-272
- Inspection Equipment, Film (0730-0587), STUDIO EQUIPMENT & SUPPLIES—C-263
- Installation Construction, Cable Services (0600-0440), TOOLS & EQUIPMENT—C-213
- Installation Equipment, Apartment (0320-0020), CABLE EQUIPMENT & SUPPLIES—C-193
- Installation Equipment, Apartment, Flush-Mount Service Cells (0320-0040), TOOLS & EQUIPMENT—C-194
- Installation Equipment, Apartment, Molding Duct (0320-0060), TOOLS & EQUIPMENT—C-194
- Installation Equipment, Apartment, Multi-Trap Enclosures (0320-0080), TOOLS & EQUIPMENT—C-194
- Installation Equipment, Apartment, Pre-Wire Boxes (0320-0100), TOOLS & EQUIPMENT—C-194
- Installation Services, Antenna (0100-0270), TOOLS & EQUIPMENT—C-174
- Installation Services, Turnkey (0600-2180), SERVICES—C-231
- Installation Tools & Accessories, Cable (0900-0020), TOOLS & EQUIPMENT—C-297
- Installation, Satellite Earth Station (0600-0560), TOOLS & EQUIPMENT—C-214
- Insulation Testers, Cable Test Equipment (0800-0520), TOOLS & EQUIPMENT—C-291
- Insulators, Antenna Base (0100-0080), TOOLS & EQUIPMENT—C-173
- Insurance Services (0600-0900), SERVICES—C-222
- Intercity Microwave Equipment (0500-0280), TOOLS & EQUIPMENT—C-209
- Intercom Systems (0710-3520), STUDIO EQUIPMENT & SUPPLIES—C-255
- Intercom Systems, Hard-Wire (0770-3600), TOOLS & EQUIPMENT—C-280
- Intercom Systems, Hardwired (0710-3540), TOOLS & EQUIPMENT—C-256
- Intercom Systems, RF (0710-3560), TOOLS & EQUIPMENT—C-256
- Intercom Systems, Wireless (0770-3620), TOOLS & EQUIPMENT—C-280
- Interconnects, Cable (0600-0060), TOOLS & EQUIPMENT—C-210
- Interface Equipment, Telco (0710-5960), STUDIO EQUIPMENT & SUPPLIES—C-260
- Interface Machine Controls, Parallel, Technical Automation (0770-3720), TOOLS & EQUIPMENT—C-281
- Interface Machine Controls, Serial, Technical Automation (0770-3740), TOOLS & EQUIPMENT—C-281
- Interference Eliminators (0100-1100), ANTENNAS, TOWERS & EQUIPMENT—C-178
- Interior Service Boxes, Transmission Line (0370-0580), TOOLS & EQUIPMENT—C-204
- Intermod Distortion Analyzers (0800-1460), TEST & MEASUREMENT EQUIPMENT & SUPPLIES—C-293
- Interval Timers, V & H (0800-1480), TEST & MEASUREMENT EQUIPMENT & SUPPLIES—C-293
- Inverters, Power Supplies (0760-1040), TOOLS & EQUIPMENT—C-271
- Investment Banking Services (0600-0920), SERVICES—C-222
- Isolation Amplifiers (0770-0120), TOOLS & EQUIPMENT—C-272
- Isolation Transformers (0100-1500), TOOLS & EQUIPMENT—C-180
- Installation Equipment, Apartment, Flush-Mount Service Cells (0320-0040), TOOLS & EQUIPMENT—C-194
- Installation Equipment, Apartment, Molding Duct (0320-0060), TOOLS & EQUIPMENT—C-194
- Installation Equipment, Apartment, Multi-Trap Enclosures (0320-0080), TOOLS & EQUIPMENT—C-194
- Installation Equipment, Apartment, Pre-Wire Boxes (0320-0100), TOOLS & EQUIPMENT—C-194
- Installation Services, Antenna (0100-0270), TOOLS & EQUIPMENT—C-174
- Installation Services, Turnkey (0600-2180), SERVICES—C-231
- Installation Tools & Accessories, Cable (0900-0020), TOOLS & EQUIPMENT—C-297
- Installation, Satellite Earth Station (0600-0560), TOOLS & EQUIPMENT—C-214
- Insulation Testers, Cable Test Equipment (0800-0520), TOOLS & EQUIPMENT—C-291
- Insulators, Antenna Base (0100-0080), TOOLS & EQUIPMENT—C-173
- Insurance Services (0600-0900), SERVICES—C-222
- Intercity Microwave Equipment (0500-0280), TOOLS & EQUIPMENT—C-209
- Intercom Systems (0710-3520), STUDIO EQUIPMENT & SUPPLIES—C-255
- Intercom Systems, Hard-Wire (0770-3600), TOOLS & EQUIPMENT—C-280
- Intercom Systems, Hardwired (0710-3540), TOOLS & EQUIPMENT—C-256
- Intercom Systems, RF (0710-3560), TOOLS & EQUIPMENT—C-256
- Intercom Systems, Wireless (0770-3620), TOOLS & EQUIPMENT—C-280
- Interconnects, Cable (0600-0060), TOOLS & EQUIPMENT—C-210
- Interface Equipment, Telco (0710-5960), STUDIO EQUIPMENT & SUPPLIES—C-260
- Interface Machine Controls, Parallel, Technical Automation (0770-3720), TOOLS & EQUIPMENT—C-281
- Interface Machine Controls, Serial, Technical Automation (0770-3740), TOOLS & EQUIPMENT—C-281
- Interference Eliminators (0100-1100), ANTENNAS, TOWERS & EQUIPMENT—C-178
- Interior Service Boxes, Transmission Line (0370-0580), TOOLS & EQUIPMENT—C-204
- Intermod Distortion Analyzers (0800-1460), TEST & MEASUREMENT EQUIPMENT & SUPPLIES—C-293
- Interval Timers, V & H (0800-1480), TEST & MEASUREMENT EQUIPMENT & SUPPLIES—C-293
- Inverters, Power Supplies (0760-1040), TOOLS & EQUIPMENT—C-271
- Investment Banking Services (0600-0920), SERVICES—C-222
- Isolation Amplifiers (0770-0120), TOOLS & EQUIPMENT—C-272
- Isolation Transformers (0100-1500), TOOLS & EQUIPMENT—C-180
- Jack Panels (0760-0640), STUDIO EQUIPMENT & SUPPLIES—C-270
- Jack Panels, Wired (0760-0660), TOOLS & EQUIPMENT—C-270
- Key Lighting Accessories (0740-0440), TOOLS & EQUIPMENT—C-266
- Keyboard Entry Teleprompters (0720-0160), TOOLS & EQUIPMENT—C-261
- Keyer Decoder, Chroma (0770-1900), STUDIO EQUIPMENT & SUPPLIES—C-276
- Keyers (see Special Effects Equipment) (0770-3625), TOOLS & EQUIPMENT—C-280
- Keyers, Chroma (0770-1920), STUDIO EQUIPMENT & SUPPLIES—C-276
- Keyers, Downstream, Special Effects Equipment (0770-5640), TOOLS & EQUIPMENT—C-285
- Keyers, Nonadditive, Special Effects Equipment (0770-5660), TOOLS & EQUIPMENT—C-285
- Keyers, Special Effects Equipment (0770-5620), TOOLS & EQUIPMENT—C-285
- Kinescope, Programming (0610-0300), TOOLS & EQUIPMENT—C-240
- Klystron Transmitter Tubes (0760-1640), TOOLS & EQUIPMENT—C-271
- Klystron Tubes, Electromagnetics (0760-0380), STUDIO EQUIPMENT & SUPPLIES—C-269
- Knobs, Control (0760-0680), STUDIO EQUIPMENT & SUPPLIES—C-270
- Laboratories, Film (0600-0820), SERVICES—C-220
- Laboratory Facilities (0600-0930), SERVICES—C-223
- Ladders (0760-0700), STUDIO EQUIPMENT & SUPPLIES—C-270
- Ladders, Vans & Mobile Units (0750-0740), TOOLS & EQUIPMENT—C-268
- Lamps, Fixtures, Controls (0740-0020), STUDIO EQUIPMENT & SUPPLIES—C-264
- Lamps, Fixtures-Control Board/Console (0740-0160), STUDIO EQUIPMENT & SUPPLIES—C-264
- Lamps, Lighting Accessories (0740-0460), TOOLS & EQUIPMENT—C-266
- Lamps, Replacement (0100-1520), TOOLS & EQUIPMENT—C-180
- Lapel Microphones (0710-3920), TOOLS & EQUIPMENT—C-257
- Large Screen TV Projectors (0730-0960), TOOLS & EQUIPMENT—C-264
- Large Studio Production Switchers (0770-4340), TOOLS & EQUIPMENT—C-283
- Lashing Wire (0760-0720), STUDIO EQUIPMENT & SUPPLIES—C-270
- Lavalier Microphones (0710-3940), TOOLS & EQUIPMENT—C-257
- LED Audio Level Indicators (0710-0600), TOOLS & EQUIPMENT—C-248
- Lead-Acid Batteries (0750-0080), TOOLS & EQUIPMENT—C-267
- Lead-Acid Batteries, Power Supplies (0760-0940), TOOLS & EQUIPMENT—C-270
- Leader Tape, Audio Tape Equipment & Accessories (0710-1300), TOOLS & EQUIPMENT—C-250
- Leakage Detection Equipment, Cable Test Equipment, RF (0800-0560), TOOLS & EQUIPMENT—C-291
- Lease Services, Properties (0600-1570), SERVICES—C-227
- Legal Services (0600-0940), SERVICES—C-223
- Lens Components, Cameras & Accessories (0770-0920), TOOLS & EQUIPMENT—C-274
- Lens Extenders, Cameras & Accessories (0770-0940), TOOLS & EQUIPMENT—C-274
- Lens Stabilizing Systems, Film Equipment (0730-0220), TOOLS & EQUIPMENT—C-262
- Lens Tubes, Camera Lenses & Accessories (0770-1120), TOOLS & EQUIPMENT—C-275
- Lenses & Accessories (see Cameras & Supplies) (0770-3630), TOOLS & EQUIPMENT—C-280
- Lenses & Accessories, Cameras (0770-1000), TOOLS & EQUIPMENT—C-274
- Lenses & Accessories, Digital Remote Control Systems (0770-1160), TOOLS & EQUIPMENT—C-275
- Lenses & Accessories, Pickup Tubes (0770-1110), TOOLS & EQUIPMENT—C-275
- Lenses & Accessories, Test Charts (0770-1180), TOOLS & EQUIPMENT—C-275
- Lenses, 16mm Motion Picture Cameras & Supplies (0730-0700), TOOLS & EQUIPMENT—C-263
- Lenses, 35mm Motion Picture Cameras & Supplies (0730-0740), TOOLS & EQUIPMENT—C-263
- Lenses, 8mm Motion Picture Cameras & Supplies (0730-0660), TOOLS & EQUIPMENT—C-263
- Lenses, Fixed, Camera Lenses & Accessories (0770-1080), TOOLS & EQUIPMENT—C-275
- Lenses, Motion Picture (see Motion Picture Cameras & Accessories) (0730-0610), TOOLS & EQUIPMENT—C-263
- Lenses, Projection, Camera Lenses & Accessories (0770-1100), TOOLS & EQUIPMENT—C-275
- Lenses, Zoom, Accessories (0770-1140), TOOLS & EQUIPMENT—C-275
- Level Control Sound Systems (0710-5320), TOOLS & EQUIPMENT—C-259
- Level Indicators, Audio (0710-0580), STUDIO EQUIPMENT & SUPPLIES—C-248
- Level Indicators, Audio, LED (0710-0600), TOOLS & EQUIPMENT—C-248
- Level Indicators, Audio, PPM (0710-0620), TOOLS & EQUIPMENT—C-248
- Level Indicators, Audio, Video Monitor Display (0710-0640), TOOLS & EQUIPMENT—C-248
- Level Indicators, Audio, VU (0710-0660), TOOLS & EQUIPMENT—C-248
- Library, Music Services (0600-1200), SERVICES—C-225

- Licensing Services (0600-0960), SERVICES—C-223
- Lift Buckets, Aerial (0750-0020), STUDIO EQUIPMENT & SUPPLIES—C-266
- Lifts, Platforms & Bucket Lifts (0750-0260), STUDIO EQUIPMENT & SUPPLIES—C-267
- Light Control, Auto, Telecine Equipment & Accessories (0770-6340), TOOLS & EQUIPMENT—C-287
- Light Failure Alarms (0100-1530), TOOLS & EQUIPMENT—C-180
- Light Indicator Panels (0100-1560), TOOLS & EQUIPMENT—C-180
- Lighting (0100-1580), TOOLS & EQUIPMENT—C-180
- Lighting & Power Equipment & Supplies (0740-0001), TOOLS & EQUIPMENT—C-264
- Lighting & Power Equipment & Supplies, Hangers, Studio (0740-0040), TOOLS & EQUIPMENT—C-264
- Lighting & Power Equipment & Supplies, Lights, HMI (0740-0060), TOOLS & EQUIPMENT—C-264
- Lighting & Power Equipment & Supplies, Patch Panel (0740-0120), TOOLS & EQUIPMENT—C-264
- Lighting & Power Equipment & Supplies, Portable/ENG Lights (0740-0080), TOOLS & EQUIPMENT—C-264
- Lighting & Power Equipment & Supplies, Replacement (0740-0140), TOOLS & EQUIPMENT—C-264
- Lighting & Power Equipment & Supplies, Studio Lights (0740-0100), TOOLS & EQUIPMENT—C-264
- Lighting (see LIGHTING & POWER EQUIPMENT) (0770-3640), TOOLS & EQUIPMENT—C-280
- Lighting Accessories (0740-0200), STUDIO EQUIPMENT & SUPPLIES—C-265
- Lighting Accessories, Connector Plugs (0740-0220), TOOLS & EQUIPMENT—C-265
- Lighting Accessories, Control Boards (0740-0240), TOOLS & EQUIPMENT—C-265
- Lighting Accessories, Cyc Lighting (0740-0260), TOOLS & EQUIPMENT—C-265
- Lighting Accessories, Diffusion, EFX Material (0740-0280), TOOLS & EQUIPMENT—C-265
- Lighting Accessories, Dimmer Packs (0740-0300), TOOLS & EQUIPMENT—C-265
- Lighting Accessories, Fader Controls (0740-0320), TOOLS & EQUIPMENT—C-265
- Lighting Accessories, Fill (0740-0340), TOOLS & EQUIPMENT—C-265
- Lighting Accessories, Filters (0740-0360), TOOLS & EQUIPMENT—C-265
- Lighting Accessories, Fixtures (0740-0380), TOOLS & EQUIPMENT—C-265
- Lighting Accessories, Gels (0740-0400), TOOLS & EQUIPMENT—C-266
- Lighting Accessories, HMI, SI fixtures (0740-0420), TOOLS & EQUIPMENT—C-266
- Lighting Accessories, Key (0740-0440), TOOLS & EQUIPMENT—C-266
- Lighting Accessories, Lamps (0740-0460), TOOLS & EQUIPMENT—C-266
- Lighting Accessories, Quartz Fixtures (0740-0500), TOOLS & EQUIPMENT—C-266
- Lighting Accessories, Stands, Rigging (0740-0520), TOOLS & EQUIPMENT—C-266
- Lighting Accessories, Transformers (0740-0540), TOOLS & EQUIPMENT—C-266
- Lighting Automation Controls & Systems (0760-0200), TOOLS & EQUIPMENT—C-269
- Lighting Control Boards (0740-0240), TOOLS & EQUIPMENT—C-265
- Lighting Kits, Switcher (0740-0640), STUDIO EQUIPMENT & SUPPLIES—C-266
- Lighting Packs, Battery (0750-0220), TOOLS & EQUIPMENT—C-267
- Lightning Arrestors (0100-1120), ANTENNAS, TOWERS & EQUIPMENT—C-178
- Lightning Protection Systems (0100-1140), ANTENNAS, TOWERS & EQUIPMENT—C-178
- Lights, Flashers (0100-1420), TOOLS & EQUIPMENT—C-179
- Lights, HMI, Lighting & Power Equipment & Supplies (0740-0060), TOOLS & EQUIPMENT—C-264
- Lights, Portable/ENG, Power Equipment & Supplies (0740-0080), TOOLS & EQUIPMENT—C-264
- Lights, Studio Warning (0740-0560), STUDIO EQUIPMENT & SUPPLIES—C-266
- Lights, Studio, Power Equipment & Supplies (0740-0100), TOOLS & EQUIPMENT—C-264
- Lights, Tower (0100-1180), ANTENNAS, TOWERS & EQUIPMENT—C-178
- Lights, Towers & Accessories (0100-1400), ANTENNAS, TOWERS & EQUIPMENT—C-179
- Lightweight Cameras (13mm tubes) (0770-0700), TOOLS & EQUIPMENT—C-274
- Limiter/Compressors (0710-3580), STUDIO EQUIPMENT & SUPPLIES—C-256
- Limiter/Compressors, FM, Audio Processing Effects Equipment (0710-0940), TOOLS & EQUIPMENT—C-249
- Limiter/Compressors, TV (0770-3660), STUDIO EQUIPMENT & SUPPLIES—C-280
- Line Amplifiers (0710-0120), TOOLS & EQUIPMENT—C-246
- Line Drive Amplifiers (0210-0100), TOOLS & EQUIPMENT—C-183
- Line Extender Amplifiers (0330-0360), CABLE EQUIPMENT & SUPPLIES—C-197
- Line Extenders, Transmission Line Equipment (0370-0620), TOOLS & EQUIPMENT—C-205
- Line Hardware (0100-1260), ANTENNAS, TOWERS & EQUIPMENT—C-179
- Line Isolation Transformers, Video/Data (0210-1720), TOOLS & EQUIPMENT—C-188
- Line Output Display, Video (0770-7080), STUDIO EQUIPMENT & SUPPLIES—C-288
- Line Output Displays, Video Test Equipment (0800-2640), TOOLS & EQUIPMENT—C-296
- Line Surge Protectors (0760-0740), STUDIO EQUIPMENT & SUPPLIES—C-270
- Line Voltage Meter, Measuring/Monitoring Meters (0800-1860), TOOLS & EQUIPMENT—C-294
- Load Resistors, Coaxial (0210-0780), BROADCAST EQUIPMENT—C-185
- Loaders, Audio Tape Equipment & Accessories (0710-1320), TOOLS & EQUIPMENT—C-250
- Loaders, VTRs & VCRs (0770-6880), TOOLS & EQUIPMENT—C-288
- Loads, RF Power Equipment (0210-1040), TOOLS & EQUIPMENT—C-186
- Local Video Switchers (0770-5880), TOOLS & EQUIPMENT—C-286
- Locks, Security (0360-0160), CABLE EQUIPMENT & SUPPLIES—C-201
- Log Printers, Logging, Monitoring Test Equipment (0800-1580), TOOLS & EQUIPMENT—C-293
- Logging Automation Controls & Systems (0760-0220), TOOLS & EQUIPMENT—C-269
- Logging Equipment, Audio Tape Equipment & Accessories (0710-1340), TOOLS & EQUIPMENT—C-250
- Logging Recorders, Videotape (0770-4620), TOOLS & EQUIPMENT—C-283
- Logging Tape Recorders (0710-5600), TOOLS & EQUIPMENT—C-260
- Logging, Monitoring Test Equipment (0800-1520), TEST & MEASUREMENT EQUIPMENT & SUPPLIES—C-293
- Logging, Monitoring Test Equipment, Chart Recorders (0800-1560), TOOLS & EQUIPMENT—C-293
- Logging, Monitoring Test Equipment, Log Printers (0800-1580), TOOLS & EQUIPMENT—C-293
- Logging, Monitoring Test Equipment, Radio Monitors (0800-1600), TOOLS & EQUIPMENT—C-293
- Logging, Monitoring Test Equipment, Status, Alarm Indicators (0800-1620), TOOLS & EQUIPMENT—C-294
- Logging, Monitoring Test Equipment, Tape-Based Loggers (0800-1640), TOOLS & EQUIPMENT—C-294
- Logging, Monitoring Test Equipment, TV Monitors (0800-1660), TOOLS & EQUIPMENT—C-294
- Logic Analyzers (0800-1500), TEST & MEASUREMENT EQUIPMENT & SUPPLIES—C-293
- Loudspeakers (0760-0760), STUDIO EQUIPMENT & SUPPLIES—C-270
- Loudspeakers, Control Room (0760-0780), TOOLS & EQUIPMENT—C-270
- Loudspeakers, Record Studio (0760-0800), TOOLS & EQUIPMENT—C-270
- Low Frequency Extenders (0710-3660), STUDIO EQUIPMENT & SUPPLIES—C-256
- Low Noise Amplifiers, Satellite Earth Station (0110-0120), ANTENNAS, TOWERS & EQUIPMENT—C-181
- Low Noise Satellite Earth Station Amplifiers (0110-0120), ANTENNAS, TOWERS & EQUIPMENT—C-181
- LPTV Programming (0610-0310), TOOLS & EQUIPMENT—C-240
- Machine Controls, Parallel Interface, Technical Automation (0770-3720), TOOLS & EQUIPMENT—C-281
- Machine Controls, Serial Interface, Technical Automation (0770-3740), TOOLS & EQUIPMENT—C-281
- Machine Controls, VI Systems, Technical Automation (0770-3760), TOOLS & EQUIPMENT—C-281
- Machines, Cart, Record Only (0710-1840), TOOLS & EQUIPMENT—C-252
- Magnetic Film Transports, Dubbers (Sprocketed) (0710-5410), TOOLS & EQUIPMENT—C-259
- Magnetic Film, Sprocketed, Audio Tape Equipment & Accessories (0710-1460), TOOLS & EQUIPMENT—C-251
- Magnetic Tape Transports (0710-1480), TOOLS & EQUIPMENT—C-251
- Maintenance Services (0600-0980), SERVICES—C-223
- Management Services (0600-1100), SERVICES—C-224
- Management Services, Systems (0600-2040), SERVICES—C-230
- Management Systems Consulting Services (0600-1120), SERVICES—C-224
- Management/Operating Systems, Cable (0350-0040), CABLE EQUIPMENT & SUPPLIES—C-200
- Manual Master Control Switchers (0770-3840), TOOLS & EQUIPMENT—C-281
- Mapping Services, Strand (0600-1880), SERVICES—C-229
- Marine Radiofacsimile Chart Recorders, Weather Equipment (0770-7760), TOOLS & EQUIPMENT—C-289
- Marker Generators (0800-1220), TOOLS & EQUIPMENT—C-293
- Market Research Services (0600-1140), SERVICES—C-224
- Market Valuations, Financial Services (0600-0855), TOOLS & EQUIPMENT—C-221
- Marketing Services (0600-1160), SERVICES—C-225
- Master Control Consoles (0770-2200), TOOLS & EQUIPMENT—C-277
- Master Control Switchers (0770-3780), STUDIO EQUIPMENT & SUPPLIES—C-281
- Master Control Switchers, Automated (0770-3800), TOOLS & EQUIPMENT—C-281
- Master Control Switchers, Business Automation Interfaced (0770-3820), TOOLS & EQUIPMENT—C-281
- Master Control Switchers, Manual (0770-3840), TOOLS & EQUIPMENT—C-281
- Master Controls, Custom, Automation Controls & Systems (0770-0360), TOOLS & EQUIPMENT—C-273
- Master, Slave Clocks, (0800-0680), TOOLS & EQUIPMENT—C-291
- Masts (0100-1600), TOOLS & EQUIPMENT—C-180
- Masts, ENG, Antenna Accessories (0100-0280), TOOLS & EQUIPMENT—C-174
- Matching Networks, Audio (0710-4620), TOOLS & EQUIPMENT—C-258
- Matching Networks, RF (0710-4680), TOOLS & EQUIPMENT—C-258

BUYERS GUIDE PRODUCT INDEX

- Matching Transformers (0330-0380), CABLE EQUIPMENT & SUPPLIES—C-197
- Materials, Props Set Design (0600-1780), TOOLS & EQUIPMENT—C-228
- MDS Communications Systems (0500-0010), MDS/MICROWAVE EQUIPMENT & SUPPLIES—C-208
- MDS Equipment (0500-0060), MDS/MICROWAVE EQUIPMENT & SUPPLIES—C-208
- MDS Systems (0500-0120), MDS/MICROWAVE EQUIPMENT & SUPPLIES—C-208
- MDS/Microwave Equipment & Supplies (0500-0000), MDS/MICROWAVE EQUIPMENT & SUPPLIES—C-208
- Measurement & Test Equipment & Supplies (0800-0000), TEST & MEASUREMENT EQUIPMENT & SUPPLIES—C-290
- Measuring Sets, Delay (0800-0820), TEST & MEASUREMENT EQUIPMENT & SUPPLIES—C-292
- Measuring/Monitoring Meters (0800-1700), TEST & MEASUREMENT EQUIPMENT & SUPPLIES—C-294
- Measuring/Monitoring Meters, Antenna Base Meter (0800-1720), TOOLS & EQUIPMENT—C-294
- Measuring/Monitoring Meters, Audio Modulation Meters (0800-1730), TOOLS & EQUIPMENT—C-294
- Measuring/Monitoring Meters, Audio Voltmeters (0800-2020), TOOLS & EQUIPMENT—C-294
- Measuring/Monitoring Meters, Coherent Detector (0800-1740), TOOLS & EQUIPMENT—C-294
- Measuring/Monitoring Meters, Digital Multimeter (0800-1760), TOOLS & EQUIPMENT—C-294
- Measuring/Monitoring Meters, Digital Panel Meters (0800-1780), TOOLS & EQUIPMENT—C-294
- Measuring/Monitoring Meters, Grid DIP Meters (0800-1800), TOOLS & EQUIPMENT—C-294
- Measuring/Monitoring Meters, IC Testers (0800-1820), TOOLS & EQUIPMENT—C-294
- Measuring/Monitoring Meters, Line Voltage Meter (0800-1860), TOOLS & EQUIPMENT—C-294
- Measuring/Monitoring Meters, Modular Test Sets (0800-1880), TOOLS & EQUIPMENT—C-294
- Measuring/Monitoring Meters, Peak Program (0800-1900), TOOLS & EQUIPMENT—C-294
- Measuring/Monitoring Meters, Semiconductor Testers (0800-1960), TOOLS & EQUIPMENT—C-294
- Measuring/Monitoring Meters, TRF Meter (0800-1940), TOOLS & EQUIPMENT—C-294
- Measuring/Monitoring Meters, Video Level Meters (0800-1980), TOOLS & EQUIPMENT—C-294
- Measuring/Monitoring Meters, Video Modulation Meters (0800-1990), TOOLS & EQUIPMENT—C-294
- Measuring/Monitoring Meters, Video Noise Meters (0800-2000), TOOLS & EQUIPMENT—C-294
- Measuring/Monitoring Meters, VTVMs (0800-2040), TOOLS & EQUIPMENT—C-294
- Measuring/Monitoring Meters, Vu Meters (0800-2060), TOOLS & EQUIPMENT—C-294
- Mechanical Reverb, Audio Processing Effects Equipment (0710-0980), TOOLS & EQUIPMENT—C-249
- Media Brokerage Services (0600-0286), TOOLS & EQUIPMENT—C-212
- Merger/Acquisition Services (0600-1165), SERVICES—C-225
- Message Generators (0720-0080), STUDIO EQUIPMENT & SUPPLIES—C-261
- Messenger & Guying Wire (0100-1180), ANTENNAS, TOWERS & EQUIPMENT—C-178
- Meter Boxes-Electrical Pull Boxes (0340-0040), CABLE EQUIPMENT & SUPPLIES—C-199
- Meters (0710-3680), STUDIO EQUIPMENT & SUPPLIES—C-256
- Meters (Power) (0500-0520), MDS/MICROWAVE EQUIPMENT & SUPPLIES—C-209
- Meters, AM Field Intensity (0800-2220), TOOLS & EQUIPMENT—C-295
- Meters, Blanking, Video Test Equipment (0800-2580), TOOLS & EQUIPMENT—C-296
- Meters, Burst Phase (0800-0360), TEST & MEASUREMENT EQUIPMENT & SUPPLIES—C-291
- Meters, Burst Phase, Video Test Equipment (0800-2600), TOOLS & EQUIPMENT—C-296
- Meters, Current, Antenna Accessories (0100-0140), TOOLS & EQUIPMENT—C-173
- Meters, Diff. Phase/Gain, Video Test Equipment (0800-2620), TOOLS & EQUIPMENT—C-296
- Meters, dB (0800-0800), TEST & MEASUREMENT EQUIPMENT & SUPPLIES—C-292
- Meters, Field Intensity, Cable Test Equipment (0800-0480), TOOLS & EQUIPMENT—C-291
- Meters, Field Intensity, FM, RF Test Equipment (0800-2320), TOOLS & EQUIPMENT—C-295
- Meters, Field Strength (0800-1020), TEST & MEASUREMENT EQUIPMENT & SUPPLIES—C-292
- Meters, Field Strength, AM/FM (0800-1040), TOOLS & EQUIPMENT—C-292
- Meters, Field Strength, TV (0800-1060), TOOLS & EQUIPMENT—C-292
- Meters, Flutter & Wow, Audio Test Equipment (0800-0340), TOOLS & EQUIPMENT—C-291
- Meters, IM, Audio (0800-0240), TOOLS & EQUIPMENT—C-290
- Meters, Measuring/Monitoring, Wattmeters (0800-2080), TOOLS & EQUIPMENT—C-294
- Meters, Monitoring/Measuring (0800-1700), TEST & MEASUREMENT EQUIPMENT & SUPPLIES—C-294
- Meters, Monitoring/Measuring, Antenna Base (0800-1720), TOOLS & EQUIPMENT—C-294
- Meters, Monitoring/Measuring, Audio Modulation Meters (0800-1730), TOOLS & EQUIPMENT—C-294
- Meters, Monitoring/Measuring, Audio Voltmeters (0800-2020), TOOLS & EQUIPMENT—C-294
- Meters, Monitoring/Measuring, Coherent Detector (0800-1740), TOOLS & EQUIPMENT—C-294
- Meters, Monitoring/Measuring, Digital Multimeter (0800-1760), TOOLS & EQUIPMENT—C-294
- Meters, Monitoring/Measuring, Digital Panel Meters (0800-1780), TOOLS & EQUIPMENT—C-294
- Meters, Monitoring/Measuring, Grid DIP Meters (0800-1800), TOOLS & EQUIPMENT—C-294
- Meters, Monitoring/Measuring, Line Voltage Meter (0800-1860), TOOLS & EQUIPMENT—C-294
- Meters, Monitoring/Measuring, Modular Test Sets (0800-1880), TOOLS & EQUIPMENT—C-294
- Meters, Monitoring/Measuring, Peak Program (0800-1900), TOOLS & EQUIPMENT—C-294
- Meters, Monitoring/Measuring, Semiconductor Testers (0800-1960), TOOLS & EQUIPMENT—C-294
- Meters, Monitoring/Measuring, TRF Meter (0800-1940), TOOLS & EQUIPMENT—C-294
- Meters, Monitoring/Measuring, Video Level Meters (0800-1980), TOOLS & EQUIPMENT—C-294
- Meters, Monitoring/Measuring, Video Modulation Meters (0800-1990), TOOLS & EQUIPMENT—C-294
- Meters, Monitoring/Measuring, Video Noise Meters (0800-2000), TOOLS & EQUIPMENT—C-294
- Meters, Monitoring/Measuring, VTVMs (0800-2040), TOOLS & EQUIPMENT—C-294
- Meters, Monitoring/Measuring, Vu Meters (0800-2060), TOOLS & EQUIPMENT—C-294
- Meters, Monitoring/Measuring, VSWR (0800-2780), TEST & MEASUREMENT EQUIPMENT & SUPPLIES—C-296
- MF Receiving Antennas (0100-0580), TOOLS & EQUIPMENT—C-175
- Mic Mixers (1 output) (0710-2360), TOOLS & EQUIPMENT—C-253
- Microphone Cable (0310-0200), TOOLS & EQUIPMENT—C-193
- Microphone Cable Reels (0710-3760), TOOLS & EQUIPMENT—C-256
- Microphone Dollies (0710-3780), TOOLS & EQUIPMENT—C-256
- Microphone Flexible/Mobile Holder (0710-3800), TOOLS & EQUIPMENT—C-256
- Microphone Preamps (0710-0300), TOOLS & EQUIPMENT—C-247
- Microphones (0710-3820), TOOLS & EQUIPMENT—C-256
- Microphones & Accessories (0710-3700), STUDIO EQUIPMENT & SUPPLIES—C-256
- Microphones Stands & Booms (0710-3720), TOOLS & EQUIPMENT—C-256
- Microphones, Cable (0710-3740), TOOLS & EQUIPMENT—C-256
- Microphones, Condenser (0710-3840), TOOLS & EQUIPMENT—C-256
- Microphones, Dynamic (0710-3860), TOOLS & EQUIPMENT—C-256
- Microphones, Electret/Condenser (0710-3880), TOOLS & EQUIPMENT—C-256
- Microphones, Hand Held (0710-3900), TOOLS & EQUIPMENT—C-257
- Microphones, Lapel (0710-3920), TOOLS & EQUIPMENT—C-257
- Microphones, Lavalier (0710-3940), TOOLS & EQUIPMENT—C-257
- Microphones, Mixers (0710-4100), TOOLS & EQUIPMENT—C-257
- Microphones, Modular Capsule (0710-3960), TOOLS & EQUIPMENT—C-257
- Microphones, Parabolic (0710-3980), TOOLS & EQUIPMENT—C-257
- Microphones, PZM (0710-4000), TOOLS & EQUIPMENT—C-257
- Microphones, RF (0710-4040), TOOLS & EQUIPMENT—C-257
- Microphones, Ribbon (0710-4020), TOOLS & EQUIPMENT—C-257
- Microphones, Shotgun (0710-4060), TOOLS & EQUIPMENT—C-257
- Microphones, Splitters (0710-4120), TOOLS & EQUIPMENT—C-257
- Microphones, Wireless (0710-4080), TOOLS & EQUIPMENT—C-257
- Microprocessor CCU Components, Stand Alone, Cameras & Accessories (0770-0980), TOOLS & EQUIPMENT—C-274
- Microprocessor-Controlled Production Switchers, Automated (0770-4300), TOOLS & EQUIPMENT—C-282
- Microwave Antenna Alignment Systems (0100-0060), TOOLS & EQUIPMENT—C-173
- Microwave Antennas (0500-0180), TOOLS & EQUIPMENT—C-208
- Microwave Attenuators (0800-0140), TOOLS & EQUIPMENT—C-290

- Microwave Communications Systems (0210-0400), TOOLS & EQUIPMENT—C-184
- Microwave Detectors (0800-0900), TOOLS & EQUIPMENT—C-292
- Microwave Downconverters (0500-0220), TOOLS & EQUIPMENT—C-208
- Microwave Equipment (0500-0140), MDS/MICROWAVE EQUIPMENT & SUPPLIES—C-208
- Microwave Equipment, Airborne (0500-0160), TOOLS & EQUIPMENT—C-208
- Microwave Equipment, Intercity (0500-0280), TOOLS & EQUIPMENT—C-209
- Microwave Equipment, Maintenance (0600-1040), TOOLS & EQUIPMENT—C-223
- Microwave Equipment, Portable ENG (0500-0300), TOOLS & EQUIPMENT—C-209
- Microwave Feed Systems (0500-0240), TOOLS & EQUIPMENT—C-208
- Microwave Filters (0500-0260), TOOLS & EQUIPMENT—C-208
- Microwave Portable Transmitting Antennas (0100-0820), TOOLS & EQUIPMENT—C-177
- Microwave Preamplifiers (0500-0320), TOOLS & EQUIPMENT—C-209
- Microwave Radomes (0500-0340), TOOLS & EQUIPMENT—C-209
- Microwave Radomes, Heated (0500-0360), TOOLS & EQUIPMENT—C-209
- Microwave Radomes, Unheated (0500-0380), TOOLS & EQUIPMENT—C-209
- Microwave Receivers (0500-0400), TOOLS & EQUIPMENT—C-209
- Microwave Receivers, Central (0500-0200), TOOLS & EQUIPMENT—C-208
- Microwave Receiving Antennas (0100-0600), TOOLS & EQUIPMENT—C-175
- Microwave STLs (0750-0560), TOOLS & EQUIPMENT—C-268
- Microwave Subcarrier Equipment (0500-0480), MDS/MICROWAVE EQUIPMENT & SUPPLIES—C-209
- Microwave Test Equipment (0800-2090), TEST & MEASUREMENT EQUIPMENT & SUPPLIES—C-294
- Microwave Test Equipment (See TEST & MEASUREMENT EQUIPMENT) (0500-0490), TOOLS & EQUIPMENT—C-209
- Microwave Towers (0500-0420), TOOLS & EQUIPMENT—C-209
- Microwave Transceivers (0500-0440), TOOLS & EQUIPMENT—C-209
- Microwave Transmitters (0500-0460), TOOLS & EQUIPMENT—C-209
- Microwave Transmitting Antennas (0100-0800), TOOLS & EQUIPMENT—C-177
- Microwave/MDS Equipment & Supplies (0500-0000), MDS/MICROWAVE EQUIPMENT & SUPPLIES—C-208
- Mike (Announcers) With Headphones (0710-3280), TOOLS & EQUIPMENT—C-255
- Mike Amplifiers (0710-0160), TOOLS & EQUIPMENT—C-247
- Minority Programming (0610-0320), TOOLS & EQUIPMENT—C-240
- Mixer Amplifiers (0710-0180), TOOLS & EQUIPMENT—C-247
- Mixers, Mic (1 output) (0710-2360), TOOLS & EQUIPMENT—C-253
- Mixers, Microphones & Accessories (0710-4100), TOOLS & EQUIPMENT—C-257
- Mixing & Splitting Networks (0100-1340), ANTENNAS, TOWERS & EQUIPMENT—C-179
- Mixing Networks (0710-4640), TOOLS & EQUIPMENT—C-258
- Mobile Equipment & Supplies (0750-0001), TOOLS & EQUIPMENT—C-266
- Mobile Studios & Consoles (0750-0300), STUDIO EQUIPMENT & SUPPLIES—C-267
- Mobile Units (0750-0400), STUDIO EQUIPMENT & SUPPLIES—C-268
- Mobile Units & Vans (0750-0700), STUDIO EQUIPMENT & SUPPLIES—C-268
- Mobile Units & Vans, Vans With Ladders (0750-0740), TOOLS & EQUIPMENT—C-268
- Mobile Units & Vans, Video Production (0750-0760), TOOLS & EQUIPMENT—C-268
- Mobile Vehicle Construction Services (0600-1180), SERVICES—C-225
- Mobile/Flexible Microphone Holder (0710-3800), TOOLS & EQUIPMENT—C-256
- Mobile/Studio, Compact Production Switchers (0770-4320), TOOLS & EQUIPMENT—C-282
- Mobile Units & Vans, Eng/Reng Remote (0750-0720), TOOLS & EQUIPMENT—C-268
- Modems (0400-0280), COMPUTER SYSTEMS & ACCESSORIES—C-206
- Modems, Analog (0400-0300), TOOLS & EQUIPMENT—C-206
- Modems, Digital (0400-0320), TOOLS & EQUIPMENT—C-207
- Modular Amplifier Stations (0330-0400), CABLE EQUIPMENT & SUPPLIES—C-197
- Modular Broadcast Mono Computer Systems (0400-0080), TOOLS & EQUIPMENT—C-206
- Modular Computer Systems, Broadcast Stereo (0400-0120), TOOLS & EQUIPMENT—C-206
- Modular News Studio Set Design Services (0600-1760), TOOLS & EQUIPMENT—C-228
- Modular Test Sets, Measuring/Monitoring Meters (0800-1880), TOOLS & EQUIPMENT—C-294
- Modular, Capsule Microphones (0710-3960), TOOLS & EQUIPMENT—C-257
- Modulation Controllers (0710-4140), STUDIO EQUIPMENT & SUPPLIES—C-257
- Modulation Controllers, Transmitter (0220-0500), BROADCAST EQUIPMENT—C-190
- Modulation Density Processing Equipment (0710-4160), STUDIO EQUIPMENT & SUPPLIES—C-257
- Modulation Meters, Audio, Measuring/Monitoring Meters (0800-1730), TOOLS & EQUIPMENT—C-294
- Modulation Meters, Video, Measuring/Monitoring Meters (0800-1990), TOOLS & EQUIPMENT—C-294
- Modulation Monitors, RF Test Equipment (0800-2360), TOOLS & EQUIPMENT—C-295
- Modulation Monitors-Audio & RF (0710-4420), TOOLS & EQUIPMENT—C-258
- Modulation Transformers (0210-1640), TOOLS & EQUIPMENT—C-187
- Modulators (0100-1200), ANTENNAS, TOWERS & EQUIPMENT—C-179
- Modulators, FM (0710-4200), TOOLS & EQUIPMENT—C-257
- Modulators, RF Power Equipment (0210-1060), TOOLS & EQUIPMENT—C-186
- Modulators, SCPC (0110-0255), ANTENNAS, TOWERS & EQUIPMENT—C-182
- Modulators, Stereo Multiplex (0710-4220), TOOLS & EQUIPMENT—C-257
- Modulators, TV (0770-3860), STUDIO EQUIPMENT & SUPPLIES—C-281
- Molding Duct, Apartment Installation Equipment (0320-0060), TOOLS & EQUIPMENT—C-194
- Molding/Duct Systems-Underwater (0710-4260), STUDIO EQUIPMENT & SUPPLIES—C-257
- Monaural Audio Consoles (0710-0480), TOOLS & EQUIPMENT—C-248
- Monaural Cartridge Systems (0710-2000), TOOLS & EQUIPMENT—C-252
- Monitor Display Audio Level Indicators, Video (0710-0640), TOOLS & EQUIPMENT—C-248
- Monitor Headphones, Audio (0710-0700), TOOLS & EQUIPMENT—C-248
- Monitor Speakers, Audio (0710-0720), TOOLS & EQUIPMENT—C-248
- Monitor Tubes, CRT (0760-1500), TOOLS & EQUIPMENT—C-271
- Monitor, Power Amplifiers (0710-0140), TOOLS & EQUIPMENT—C-246
- Monitor-Based Teleprompters (0720-0180), TOOLS & EQUIPMENT—C-261
- Monitoring Test Equipment, Log Printers (0800-1580), TOOLS & EQUIPMENT—C-293
- Monitoring Test Equipment, Logging (0800-1520), TEST & MEASUREMENT EQUIPMENT & SUPPLIES—C-293
- Monitoring Test Equipment, Logging, Chart Recorders (0800-1560), TOOLS & EQUIPMENT—C-293
- Monitoring Test Equipment, Logging, Radio Monitors (0800-1600), TOOLS & EQUIPMENT—C-293
- Monitoring Test Equipment, Logging, Status, Alarm Indicators (0800-1620), TOOLS & EQUIPMENT—C-294
- Monitoring Test Equipment, Logging, TV Monitors (0800-1660), TOOLS & EQUIPMENT—C-294
- Monitoring Test Equipment, Tape-Based Loggers (0800-1640), TOOLS & EQUIPMENT—C-294
- Monitoring/Measuring Meters (0800-1700), TEST & MEASUREMENT EQUIPMENT & SUPPLIES—C-294
- Monitoring/Measuring Meters, Antenna Base Meter (0800-1720), TOOLS & EQUIPMENT—C-294
- Monitoring/Measuring Meters, Audio Modulation Meters (0800-1730), TOOLS & EQUIPMENT—C-294
- Monitoring/Measuring Meters, Audio Voltmeters (0800-2020), TOOLS & EQUIPMENT—C-294
- Monitoring/Measuring Meters, Coherent Detector (0800-1740), TOOLS & EQUIPMENT—C-294
- Monitoring/Measuring Meters, Digital Multimeter (0800-1760), TOOLS & EQUIPMENT—C-294
- Monitoring/Measuring Meters, Digital Panel Meters (0800-1780), TOOLS & EQUIPMENT—C-294
- Monitoring/Measuring Meters, Grid DIP Meters (0800-1800), TOOLS & EQUIPMENT—C-294
- Monitoring/Measuring Meters, IC Testers (0800-1820), TOOLS & EQUIPMENT—C-294
- Monitoring/Measuring Meters, Line Voltage Meter (0800-1860), TOOLS & EQUIPMENT—C-294
- Monitoring/Measuring Meters, Modular Test Sets (0800-1880), TOOLS & EQUIPMENT—C-294
- Monitoring/Measuring Meters, Peak Program (0800-1900), TOOLS & EQUIPMENT—C-294
- Monitoring/Measuring Meters, Semiconductor Testers (0800-1960), TOOLS & EQUIPMENT—C-294
- Monitoring/Measuring Meters, TRF Meter (0800-1940), TOOLS & EQUIPMENT—C-294
- Monitoring/Measuring Meters, Video Level Meters (0800-1980), TOOLS & EQUIPMENT—C-294
- Monitoring/Measuring Meters, Video Modulation Meters (0800-1990), TOOLS & EQUIPMENT—C-294
- Monitoring/Measuring Meters, Video Noise Meters (0800-2000), TOOLS & EQUIPMENT—C-294
- Monitoring/Measuring Meters, VTVMs (0800-2040), TOOLS & EQUIPMENT—C-294
- Monitoring/Measuring Meters, Vu Meters (0800-2060), TOOLS & EQUIPMENT—C-294
- Monitors (0770-3880), STUDIO EQUIPMENT & SUPPLIES—C-281
- Monitors, Antenna, RF Test Equipment (0800-2240), TOOLS & EQUIPMENT—C-295
- Monitors, Audio (0710-0680), STUDIO EQUIPMENT & SUPPLIES—C-248
- Monitors, B & W (0770-3900), TOOLS & EQUIPMENT—C-281
- Monitors, B & W, Rack (0770-3920), TOOLS & EQUIPMENT—C-281
- Monitors, B & W, Standalone (0770-3940), TOOLS & EQUIPMENT—C-281
- Monitors, Color (0770-3960), TOOLS & EQUIPMENT—C-281
- Monitors, Color, Rack (0770-3980), TOOLS & EQUIPMENT—C-281
- Monitors, Color, Standalone (0770-4000), TOOLS & EQUIPMENT—C-282
- Monitors, Modulation, RF Test Equipment (0800-2360), TOOLS & EQUIPMENT—C-295
- Monitors, Pulse Cross (0770-4020), TOOLS & EQUIPMENT—C-282
- Monitors, Video Projector (0770-7240), TOOLS & EQUIPMENT—C-288

BUYERS GUIDE PRODUCT INDEX

- Monitors, Waveform (0770-4060), TOOLS & EQUIPMENT—C-282
- Monitors, waveform, Video Test Equipment (0800-2740), TOOLS & EQUIPMENT—C-296
- Monitors-Audio & RF (0710-4280), STUDIO EQUIPMENT & SUPPLIES—C-257
- Monitors-Audio & RF, AM System (0710-4300), TOOLS & EQUIPMENT—C-257
- Monitors-Audio & RF, Antenna (0710-4320), TOOLS & EQUIPMENT—C-257
- Monitors-Audio & RF, Base Current/Ant Sampling (0710-4340), TOOLS & EQUIPMENT—C-258
- Monitors-Audio & RF, Directional (0710-4360), TOOLS & EQUIPMENT—C-258
- Monitors-Audio & RF, FM (0710-4400), TOOLS & EQUIPMENT—C-258
- Monitors-Audio & RF, Frequency (0710-4380), TOOLS & EQUIPMENT—C-258
- Monitors-Audio & RF, Modulation (0710-4420), TOOLS & EQUIPMENT—C-258
- Monitors-Audio & RF, Phase (0710-4440), TOOLS & EQUIPMENT—C-258
- Monitors-Audio & RF, Power (0710-4460), TOOLS & EQUIPMENT—C-258
- Monitors-Audio & RF, Program (0710-4480), TOOLS & EQUIPMENT—C-258
- Monitors-Audio & RF, RF Level (0710-4500), TOOLS & EQUIPMENT—C-258
- Monitors-Audio & RF, SCA (0710-4520), TOOLS & EQUIPMENT—C-258
- Monitors-Audio & RF, TV Aural (0710-4540), TOOLS & EQUIPMENT—C-258
- Monitors/Receivers (0770-4040), TOOLS & EQUIPMENT—C-282
- Mono Headphones (0710-3240), TOOLS & EQUIPMENT—C-255
- Mono Studio (3+ outputs)-mono (0710-2400), TOOLS & EQUIPMENT—C-253
- Mono, Cartridges (Tape) (0770-1840), TOOLS & EQUIPMENT—C-276
- Monochrome Portable Cameras (0770-0760), TOOLS & EQUIPMENT—C-274
- Monochrome Studio Cameras (0770-0860), TOOLS & EQUIPMENT—C-274
- Motion Controls, Audio Tape Equipment & Accessories (0710-1360), TOOLS & EQUIPMENT—C-250
- Motion Picture Camera Lenses, 8mm (0730-0660), TOOLS & EQUIPMENT—C-263
- Motion Picture Cameras & Supplies (0730-0620), STUDIO EQUIPMENT & SUPPLIES—C-263
- Motion Picture Cameras & Supplies, 16mm, Lenses (0730-0700), TOOLS & EQUIPMENT—C-263
- Motion Picture Cameras & Supplies, Cans (0730-0760), TOOLS & EQUIPMENT—C-263
- Motion Picture Cameras & Supplies, Reels (0730-0780), TOOLS & EQUIPMENT—C-263
- Motion Picture Cameras, 35mm (0730-0720), TOOLS & EQUIPMENT—C-263
- Motion Picture Cameras, 35mm, Lenses (0730-0740), TOOLS & EQUIPMENT—C-263
- Motion Picture Cameras, 8mm (0730-0640), TOOLS & EQUIPMENT—C-263
- Motion Picture Cameras, 16mm (0730-0680), TOOLS & EQUIPMENT—C-263
- Motion Picture Features, Programming (0610-0340), TOOLS & EQUIPMENT—C-240
- Motion Picture Film Processors (0730-0790), STUDIO EQUIPMENT & SUPPLIES—C-263
- Motion Picture Lenses (see Motion Picture Cameras & Accessories) (0730-0610), TOOLS & EQUIPMENT—C-263
- Motion Picture Projectors (0730-0800), STUDIO EQUIPMENT & SUPPLIES—C-263
- Motion Picture Projectors, 35mm (0730-0860), TOOLS & EQUIPMENT—C-263
- Motion Picture Projectors, 8mm (0730-0820), TOOLS & EQUIPMENT—C-263
- Motion Picture Projectors, Forward Throw (0730-0880), TOOLS & EQUIPMENT—C-263
- Motion Picture Projectors, 16mm (0730-0840), TOOLS & EQUIPMENT—C-263
- Motion Picture Projectors, Rear Screen (0730-0900), TOOLS & EQUIPMENT—C-263
- Motion Picture Shorts, Programming (0610-0360), TOOLS & EQUIPMENT—C-241
- Motors, Tape Recorder Parts & Accessories (0710-5760), TOOLS & EQUIPMENT—C-260
- Motors, Videotape Recorders (0770-4820), TOOLS & EQUIPMENT—C-283
- Mounting Heads, Mounts, Carrying Systems, Camera Accessories (0770-1360), TOOLS & EQUIPMENT—C-275
- Mounting/Stabilizing Equipment, Airborne, Camera Accessories (0770-1220), TOOLS & EQUIPMENT—C-275
- Mounting/Stabilizing, Airborne, Film Equipment (0730-0080), TOOLS & EQUIPMENT—C-261
- Mounts, Camera Mounts & Accessories (0730-0060), STUDIO EQUIPMENT & SUPPLIES—C-261
- Mounts, Carrying Systems & Accessories, Cameras (0770-1200), TOOLS & EQUIPMENT—C-275
- Mounts, Carrying Systems, Booms, Camera (0770-1240), TOOLS & EQUIPMENT—C-275
- Mounts, Carrying Systems, Camera Accessories, Cranes (0770-1280), TOOLS & EQUIPMENT—C-275
- Mounts, Carrying Systems, Dollies, Camera Accessories (0770-1300), TOOLS & EQUIPMENT—C-275
- Mounts, Carrying Systems, ENG Braces, Camera Accessories (0770-1320), TOOLS & EQUIPMENT—C-275
- Mounts, Carrying Systems, Mounting Heads, Camera Accessories (0770-1360), TOOLS & EQUIPMENT—C-275
- Mounts, Carrying Systems, Pan & Tilt Heads, Camera Accessories (0770-1380), TOOLS & EQUIPMENT—C-275
- Mounts, Carrying Systems, Pedestals, Camera Accessories (0770-1420), TOOLS & EQUIPMENT—C-275
- Mounts, Carrying Systems, Pods, Camera Accessories (0770-1440), TOOLS & EQUIPMENT—C-275
- Mounts, Carrying Systems, Remote Controls, Camera Accessories (0770-1480), TOOLS & EQUIPMENT—C-276
- Mounts, Carrying Systems, Stabilizing Pan & Tilt Heads, Camera Accessory (0770-1400), TOOLS & EQUIPMENT—C-275
- Mounts, Carrying Systems, Tripods, Camera Accessories (0770-1460), TOOLS & EQUIPMENT—C-276
- Multi-Phase/VIRS Inserters (0800-2140), TEST & MEASUREMENT EQUIPMENT & SUPPLIES—C-294
- Multi-Track Reels, Tape Recorders & Accessories (0710-5920), TOOLS & EQUIPMENT—C-260
- Multi-Trap Enclosures, Apartment Installation Equipment (0320-0080), TOOLS & EQUIPMENT—C-194
- Multibeam Antennas, Satellite Earth Station (0110-0140), ANTENNAS, TOWERS & EQUIPMENT—C-181
- Multiburst Syne Generators, Video Signal Processing Equipment (0770-7520), TOOLS & EQUIPMENT—C-289
- Multicarrier Systems (0710-4560), STUDIO EQUIPMENT & SUPPLIES—C-258
- Multideck Cart Players/Recorders (0710-2140), TOOLS & EQUIPMENT—C-252
- Multimeter, Digital (0800-1760), TOOLS & EQUIPMENT—C-294
- Multimeters (0800-2120), TEST & MEASUREMENT EQUIPMENT & SUPPLIES—C-294
- Multiple Access Controllers (0770-4080), STUDIO EQUIPMENT & SUPPLIES—C-282
- Multiple Deck Cart Machines (0710-1800), TOOLS & EQUIPMENT—C-251
- Multiple Deck, Cassette Players/Recorders (0710-2280), TOOLS & EQUIPMENT—C-252
- Multiplex Communications Systems (0210-0420), TOOLS & EQUIPMENT—C-184
- Multiplex, Stereo, Modulators (0710-4220), TOOLS & EQUIPMENT—C-257
- Multiplexer (0710-4580), STUDIO EQUIPMENT & SUPPLIES—C-258
- Multiplexers (0210-0800), BROADCAST EQUIPMENT—C-185
- Multiplexers & Projectors, Film Chains (0730-0580), STUDIO EQUIPMENT & SUPPLIES—C-263
- Multiplexers, Optical, Telecine Equipment & Accessories (0770-6400), TOOLS & EQUIPMENT—C-287
- Multisource Editors, Post-Production Equipment (0770-4160), TOOLS & EQUIPMENT—C-282
- Multitap, Taps, Transmission Line (0370-0480), TOOLS & EQUIPMENT—C-204
- Multitrack (0710-1540), TOOLS & EQUIPMENT—C-251
- Music Library Services (0600-1200), SERVICES—C-225
- Music Synthesizers, Audio Processing Effects Equipment (0710-1000), TOOLS & EQUIPMENT—C-249
- Music, Programming (0610-0380), TOOLS & EQUIPMENT—C-241
- N**
- Needles, Turntables & Accessories (0710-6060), TOOLS & EQUIPMENT—C-260
- Networks (0710-4600), STUDIO EQUIPMENT & SUPPLIES—C-258
- Networks, Audio Matching (0710-4620), TOOLS & EQUIPMENT—C-258
- Networks, Mixing (0710-4640), TOOLS & EQUIPMENT—C-258
- Networks, Phasing (0710-4660), TOOLS & EQUIPMENT—C-258
- Networks, RF Matching (0710-4680), TOOLS & EQUIPMENT—C-258
- News (0610-0040), SERVICES—C-234
- News Programming Equipment (0760-0140), TOOLS & EQUIPMENT—C-269
- Newspaper Brokerage Services (0600-0289), TOOLS & EQUIPMENT—C-212
- Newsreels, Programming (0610-0400), TOOLS & EQUIPMENT—C-241
- Newsroom Computer Systems (0400-0140), TOOLS & EQUIPMENT—C-206
- Newsroom Computers (see COMPUTERS & ACCESSORIES) (0770-2150), TOOLS & EQUIPMENT—C-277
- Nicad Batteries (0750-0100), TOOLS & EQUIPMENT—C-267
- Nicad Batteries, Power Supplies (0760-0960), TOOLS & EQUIPMENT—C-270
- Noise Meters, Video Test Equipment (0800-2660), TOOLS & EQUIPMENT—C-296
- Noise Meters, Video, Measuring/Monitoring Meters (0800-2000), TOOLS & EQUIPMENT—C-294
- Noise Reducers, Digital Processing Equipment (0770-2620), TOOLS & EQUIPMENT—C-278
- Noise Reduction Equipment (0710-4700), STUDIO EQUIPMENT & SUPPLIES—C-258
- Noise Reduction Systems (0710-4720), STUDIO EQUIPMENT & SUPPLIES—C-258
- Noise Reduction Systems (see Digital Processing Equipment) (0770-4090), TOOLS & EQUIPMENT—C-282
- Noise Reduction, Audio Processing Effects Equipment (0710-1020), TOOLS & EQUIPMENT—C-249
- Non-Addressable Set-Top Converters (0330-0500), TOOLS & EQUIPMENT—C-198
- Non-Duplication Switchers (0100-1220), ANTENNAS, TOWERS & EQUIPMENT—C-179
- Nonadditive Keyers, Special Effects Equipment (0770-5660), TOOLS & EQUIPMENT—C-285
- NTSC Encoders, Video Signal Processing Equipment (0770-7420), TOOLS & EQUIPMENT—C-288
- NTSC Signal Test Generators (0800-1240), TOOLS & EQUIPMENT—C-293

- Open-End film commercials (0610-0420), TOOLS & EQUIPMENT—C-241
- Open-Reel Tape Decks (see Audio Tape Equipment) (0710-4730), TOOLS & EQUIPMENT—C-258
- Operating/Management Systems, Cable (0350-0040), CABLE EQUIPMENT & SUPPLIES—C-200
- Operations Analysis Services (0600-1250), SERVICES—C-225
- Optical Demodulators (0770-2440), TOOLS & EQUIPMENT—C-277
- Optical Fiber Cable (0370-0320), CABLE EQUIPMENT & SUPPLIES—C-203
- Optical Fiber Connectors & Fittings (0370-0180), TOOLS & EQUIPMENT—C-203
- Optical Multiplexers, Telecine Equipment & Accessories (0770-6400), TOOLS & EQUIPMENT—C-287
- Oscillators, Tone (0710-4740), STUDIO EQUIPMENT & SUPPLIES—C-258
- Oscilloscope Tubes, CRT (0760-1520), TOOLS & EQUIPMENT—C-271
- Oscilloscopes (0800-2160), TEST & MEASUREMENT EQUIPMENT & SUPPLIES—C-294
- Output Controls, Transmitter (0220-0520), BROADCAST EQUIPMENT—C-190
- Output Displays, Video Line (0800-2640), TOOLS & EQUIPMENT—C-296
- P**
- Pack/Test Instruments, Batteries & Accessories (0750-0240), TOOLS & EQUIPMENT—C-267
- Packs/Eng, Batteries & Accessories (0750-0200), TOOLS & EQUIPMENT—C-267
- Packs/Lighting, Batteries & Accessories (0750-0220), TOOLS & EQUIPMENT—C-267
- Pan & Tilt Heads, Film Equipment (0730-0240), TOOLS & EQUIPMENT—C-262
- Pan & Tilt Heads, Mounts, Carrying Systems, Camera Accessories (0770-1380), TOOLS & EQUIPMENT—C-275
- Pan & Tilt Heads, Remote Systems, Film Equipment (0730-0260), TOOLS & EQUIPMENT—C-262
- Pan & Tilt Heads, Stabilizing, Mounts, Carrying Systems, Camera Access (0770-1400), TOOLS & EQUIPMENT—C-275
- Panel Meters, Digital, Measuring/Monitoring Meters (0800-1780), TOOLS & EQUIPMENT—C-294
- Panels, Audio Patch (0710-0740), STUDIO EQUIPMENT & SUPPLIES—C-249
- Panels, Jack (0760-0640), STUDIO EQUIPMENT & SUPPLIES—C-270
- Panels, Jack, Wired (0760-0660), TOOLS & EQUIPMENT—C-270
- Parabolic Microphones (0710-3980), TOOLS & EQUIPMENT—C-257
- Parallel Interface Machine Controls, Technical Automation (0770-3720), TOOLS & EQUIPMENT—C-281
- Parametric Equalizers, Audio Processing Effects Equipment (0710-1040), TOOLS & EQUIPMENT—C-249
- Parental Control Devices (0360-0180), CABLE EQUIPMENT & SUPPLIES—C-201
- Parts & Accessories, Tape Recorders (0710-5620), TOOLS & EQUIPMENT—C-260
- Passive Reflectors (0100-1240), ANTENNAS, TOWERS & EQUIPMENT—C-179
- Patch Panel, Lighting & Power Equipment & Supplies (0740-0120), TOOLS & EQUIPMENT—C-264
- Patch Panels, Audio (0710-0740), STUDIO EQUIPMENT & SUPPLIES—C-249
- Pattern Generators, Color (0770-3280), TOOLS & EQUIPMENT—C-280
- Pay Cable Systems, Security Equipment (0360-0200), CABLE EQUIPMENT & SUPPLIES—C-201
- Pay Cable, Programming (0610-0440), TOOLS & EQUIPMENT—C-242
- Pay Programming, Stand-Alone (0610-0540), TOOLS & EQUIPMENT—C-243
- Pay TV Decoders (0310-0280), TOOLS & EQUIPMENT—C-193
- Pay TV Encoders (0310-0300), TOOLS & EQUIPMENT—C-193
- Pay TV Equipment (0310-0260), CABLE EQUIPMENT & SUPPLIES—C-193
- Pay TV, Pay-Per-View Systems (0310-0320), CABLE EQUIPMENT & SUPPLIES—C-193
- Pay-Per-View Systems (0310-0320), CABLE EQUIPMENT & SUPPLIES—C-193
- Peak Limiting Amplifiers (RF) (0210-0140), TOOLS & EQUIPMENT—C-183
- Peak Limiting, AM Amplifiers (0710-0200), TOOLS & EQUIPMENT—C-247
- Peak Limiting, FM Amplifiers (0710-0220), TOOLS & EQUIPMENT—C-247
- Peak Program, Measuring/Monitoring Meters (0800-1900), TOOLS & EQUIPMENT—C-294
- Pedestal Housings (0340-0060), CABLE EQUIPMENT & SUPPLIES—C-199
- Pedestal Taps, Transmission Line (0370-0500), TOOLS & EQUIPMENT—C-204
- Pedestals (0760-0840), STUDIO EQUIPMENT & SUPPLIES—C-270
- Pedestals, Film Equipment (0730-0280), TOOLS & EQUIPMENT—C-262
- Pedestals, Mounts, Carrying Systems, Camera Accessories (0770-1420), TOOLS & EQUIPMENT—C-275
- Personnel Recruiting/Search Services (0600-1320), SERVICES—C-226
- Phase Angle Meters (0800-2180), TEST & MEASUREMENT EQUIPMENT & SUPPLIES—C-295
- Phase Control Matrixing Cart Players/Recorders (0710-2160), TOOLS & EQUIPMENT—C-252
- Phase Controllers, Automatic (0710-4760), STUDIO EQUIPMENT & SUPPLIES—C-258
- Phase Converters (0710-4780), STUDIO EQUIPMENT & SUPPLIES—C-258
- Phase Corrector Cart (0710-4800), STUDIO EQUIPMENT & SUPPLIES—C-258
- Phase Correctors, Cart (0770-4100), STUDIO EQUIPMENT & SUPPLIES—C-282
- Phase Enhancers, Stereo (0710-2940), STUDIO EQUIPMENT & SUPPLIES—C-254
- Phase Meter, Burst (0800-0360), TEST & MEASUREMENT EQUIPMENT & SUPPLIES—C-291
- Phase Meters, Burst, Video Test Equipment (0800-2600), TOOLS & EQUIPMENT—C-296
- Phase Meters, RF Test Equipment (0800-2380), TOOLS & EQUIPMENT—C-295
- Phase Monitors-Audio & RF (0710-4440), TOOLS & EQUIPMENT—C-258
- Phase/Gain Meters, Diff., Video Test Equipment (0800-2620), TOOLS & EQUIPMENT—C-296
- Phase/Gain Sets, Differential (0800-0980), TEST & MEASUREMENT EQUIPMENT & SUPPLIES—C-292
- Phasing & Branching Systems, AM (0210-0020), BROADCAST EQUIPMENT—C-183
- Phasing Networks (0710-4660), TOOLS & EQUIPMENT—C-258
- Phasing Networks, RF Power Equipment (0210-1080), TOOLS & EQUIPMENT—C-186
- Phasing/Branching Systems, Antenna Accessories (0100-0300), TOOLS & EQUIPMENT—C-174
- Phono Cartridges, Disc Playing Equipment (0710-2600), TOOLS & EQUIPMENT—C-253
- Phono Cartridges, Disc Playing Equipment (see Amplifiers) (0710-2610), TOOLS & EQUIPMENT—C-253
- Phono Cartridges, Turntables & Accessories (0710-6080), TOOLS & EQUIPMENT—C-260
- Phono Preamps (0710-0340), TOOLS & EQUIPMENT—C-247
- Pickup Arms, Disc Playing Equipment (0710-2620), TOOLS & EQUIPMENT—C-253
- Pickup Tubes, Cameras & Accessories (0770-0960), TOOLS & EQUIPMENT—C-274
- Pickup Tubes, Lenses & Accessories (0770-1110), TOOLS & EQUIPMENT—C-275
- Plate Transformers (0210-1660), TOOLS & EQUIPMENT—C-187
- Platforms & Bucket Lifts (0750-0260), STUDIO EQUIPMENT & SUPPLIES—C-267
- Play Kit, Extended, Recorders, Videotape (0770-4600), TOOLS & EQUIPMENT—C-283
- Playback Heads, Audio (0710-3440), TOOLS & EQUIPMENT—C-255
- Players/Recorders, Cart, Multideck (0710-2140), TOOLS & EQUIPMENT—C-252
- Players/Recorders, Cart, Phase Control Matrixing (0710-2160), TOOLS & EQUIPMENT—C-252
- Players/Recorders, Cart, Single Deck (0710-2180), TOOLS & EQUIPMENT—C-252
- Players/Recorders, Cart, Time Delay (0710-2200), TOOLS & EQUIPMENT—C-252
- Players/Recorders, Cassette (0710-2220), STUDIO EQUIPMENT & SUPPLIES—C-252
- Players/Recorders, Cassette, Dual Deck (0710-2240), TOOLS & EQUIPMENT—C-252
- Players/Recorders, Cassette, Duplication Machine (0710-2260), TOOLS & EQUIPMENT—C-252
- Players/Recorders, Cassette, Multiple Deck (0710-2280), TOOLS & EQUIPMENT—C-252
- Players/Recorders, Cassette, Single Deck (0710-2300), TOOLS & EQUIPMENT—C-252
- Plugs, Connector, Lighting Accessories (0740-0220), TOOLS & EQUIPMENT—C-265
- Pods, Mounts, Carrying Systems, Camera Accessories (0770-1440), TOOLS & EQUIPMENT—C-275
- Pole Line Hardware (0100-1260), ANTENNAS, TOWERS & EQUIPMENT—C-179
- Poles & Crossarms (0100-1280), ANTENNAS, TOWERS & EQUIPMENT—C-179
- Portable ATR Tape Decks, Audio Tape Equipment & Accessories (0710-1560), TOOLS & EQUIPMENT—C-251
- Portable Cameras (0770-0720), TOOLS & EQUIPMENT—C-274
- Portable Cameras, Color (0770-0740), TOOLS & EQUIPMENT—C-274
- Portable Cameras, Monochrome (0770-0760), TOOLS & EQUIPMENT—C-274
- Portable Computer Systems For Remotes (0400-0160), TOOLS & EQUIPMENT—C-206
- Portable Consoles (0710-2380), TOOLS & EQUIPMENT—C-253
- Portable ENG Microwave Equipment (0500-0300), TOOLS & EQUIPMENT—C-209
- Portable Equipment, Cases (0750-0280), STUDIO EQUIPMENT & SUPPLIES—C-267
- Portable Production Consoles (0750-0420), TOOLS & EQUIPMENT—C-268
- Portable Production Switchers (0770-4360), TOOLS & EQUIPMENT—C-283
- Portable Satellite Earth Stations (0110-0160), ANTENNAS, TOWERS & EQUIPMENT—C-181
- Portable Sound Systems (0710-5340), TOOLS & EQUIPMENT—C-259
- Portable Towers (0100-1620), TOOLS & EQUIPMENT—C-180
- Portable/ENG Lights, Lighting & Power Equipment & Supplies (0740-0080), TOOLS & EQUIPMENT—C-264
- Positioner/Compressors, Special Effects Equipment (0770-5520), TOOLS & EQUIPMENT—C-284
- Post Production Consoles (0770-2240), TOOLS & EQUIPMENT—C-277
- Post-Production Equipment (0770-4120), STUDIO EQUIPMENT & SUPPLIES—C-282
- Post-Production Equipment, Editor/Controllers (0770-4140), TOOLS & EQUIPMENT—C-282
- Post-Production Equipment, Multisource Editors (0770-4160), TOOLS & EQUIPMENT—C-282
- Post-Production Equipment, Proprietary Time Code Systems (0770-4180), TOOLS & EQUIPMENT—C-282
- Post-Production Equipment, SMPTE Time Code Generators, Readers (0770-4200), TOOLS & EQUIPMENT—C-282
- Post-Production Equipment, SMPTE Time Code Synchronizers (0770-4220), TOOLS & EQUIPMENT—C-282
- Post-Production Facilities, Video (0600-2220), SERVICES—C-232
- Post-Production Switchers (0770-4380), TOOLS & EQUIPMENT—C-283
- Post-Production, Audio Services (0600-0220), SERVICES—C-211
- Post-Production/Production Services (0600-1340), SERVICES—C-226

BUYERS GUIDE PRODUCT INDEX

- Power & Lighting Equipment & Supplies (0740-0001), TOOLS & EQUIPMENT—C-264
- Power & Lighting Equipment & Supplies, Hangers, Studio (0740-0040), TOOLS & EQUIPMENT—C-264
- Power & Lighting Equipment & Supplies, Lights, HMI (0740-0060), TOOLS & EQUIPMENT—C-264
- Power & Lighting Equipment & Supplies, Patch Panel (0740-0120), TOOLS & EQUIPMENT—C-264
- Power & Lighting Equipment & Supplies, Portable/ENG Lights (0740-0080), TOOLS & EQUIPMENT—C-264
- Power & Lighting Equipment & Supplies, Studio Lights (0740-0100), TOOLS & EQUIPMENT—C-264
- Power & VSWR Meters (0800-2780), TEST & MEASUREMENT EQUIPMENT & SUPPLIES—C-296
- Power Amplifiers (0710-0240), TOOLS & EQUIPMENT—C-247
- Power Amplifiers (RF) (0210-0160), TOOLS & EQUIPMENT—C-183
- Power Amplifiers, Monitor (0710-0140), TOOLS & EQUIPMENT—C-246
- Power Attenuators (RF) (0210-0920), TOOLS & EQUIPMENT—C-185
- Power Belts (see Batteries & Accessories) (0750-0430), TOOLS & EQUIPMENT—C-268
- Power Controllers (0760-0860), STUDIO EQUIPMENT & SUPPLIES—C-270
- Power Converters (RF) (0210-0960), TOOLS & EQUIPMENT—C-186
- Power Couplers (0330-0420), CABLE EQUIPMENT & SUPPLIES—C-197
- Power Diplexers (RF) (0210-0980), TOOLS & EQUIPMENT—C-186
- Power Dividers (0760-0900), TOOLS & EQUIPMENT—C-270
- Power Dividers (RF) (0210-1100), TOOLS & EQUIPMENT—C-186
- Power Dividers, RF Power Equipment (0210-1100), TOOLS & EQUIPMENT—C-186
- Power Equipment (RF) (0210-0840), BROADCAST EQUIPMENT—C-185
- Power Equipment (RF), Carrier Current (0210-0940), TOOLS & EQUIPMENT—C-185
- Power Equipment (RF), FM exciters (0210-1020), TOOLS & EQUIPMENT—C-186
- Power Equipment (RF)-AM Exciters (0210-0860), TOOLS & EQUIPMENT—C-185
- Power Equipment Amplifiers (RF)-see Audio Equipment (0210-0900), TOOLS & EQUIPMENT—C-185
- Power Equipment Filters (RF) (0210-1000), TOOLS & EQUIPMENT—C-186
- Power Equipment Loads (RF) (0210-1040), TOOLS & EQUIPMENT—C-186
- Power Generators, Electric (0760-0600), STUDIO EQUIPMENT & SUPPLIES—C-270
- Power Generators, Power Supplies (0760-1060), TOOLS & EQUIPMENT—C-271
- Power Meters (0500-0520), MDS/MICROWAVE EQUIPMENT & SUPPLIES—C-209
- Power Meters, Wattmeters, RF Test Equipment (0800-2400), TOOLS & EQUIPMENT—C-295
- Power Modulators (RF) (0210-1060), TOOLS & EQUIPMENT—C-186
- Power Monitors-Audio & RF (0710-4460), TOOLS & EQUIPMENT—C-258
- Power Phasing Networks (RF) (0210-1080), TOOLS & EQUIPMENT—C-186
- Power Stereo Generators (RF) (0210-1160), TOOLS & EQUIPMENT—C-186
- Power Supplies (0330-0440), CABLE EQUIPMENT & SUPPLIES—C-197
- Power Supplies, AC Power Dividers (0760-0900), TOOLS & EQUIPMENT—C-270
- Power Supplies, Batteries (0760-0920), TOOLS & EQUIPMENT—C-270
- Power Supplies, Battery Chargers (0760-1000), TOOLS & EQUIPMENT—C-270
- Power Supplies, Converters (0760-1020), TOOLS & EQUIPMENT—C-271
- Power Supplies, Headend (0350-0160), TOOLS & EQUIPMENT—C-200
- Power Supplies, Headend Standby (0100-1360), ANTENNAS, TOWERS & EQUIPMENT—C-179
- Power Supplies, Inverters (0760-1040), TOOLS & EQUIPMENT—C-271
- Power Supplies, Lead-Acid Batteries (0760-0940), TOOLS & EQUIPMENT—C-270
- Power Supplies, Nicad Batteries (0760-0960), TOOLS & EQUIPMENT—C-270
- Power Supplies, Power Generators (0760-1060), TOOLS & EQUIPMENT—C-271
- Power Supplies, Silver-Zinc Batteries (0760-0980), TOOLS & EQUIPMENT—C-270
- Power Supplies, Standby (0330-0560), CABLE EQUIPMENT & SUPPLIES—C-198
- Power Supplies/Cases (0770-4240), STUDIO EQUIPMENT & SUPPLIES—C-282
- Power Tubes (RF) (0210-1120), TOOLS & EQUIPMENT—C-186
- Power Tubes, RF Power Equipment (0210-1120), TOOLS & EQUIPMENT—C-186
- PPM Audio Level Indicators (0710-0620), TOOLS & EQUIPMENT—C-248
- Pre-Assembled Equipment Housings (0340-0080), CABLE EQUIPMENT & SUPPLIES—C-199
- Pre-Wire Boxes, Apartment Installation Equipment (0320-0100), TOOLS & EQUIPMENT—C-194
- Pre-Wiring Construction, Apartment Services (0600-0420), TOOLS & EQUIPMENT—C-213
- Preamp Modules For Consoles (0710-0320), TOOLS & EQUIPMENT—C-247
- Preamplifiers (0770-0140), TOOLS & EQUIPMENT—C-272
- Preamplifiers (see Amplifiers) (0710-4810), TOOLS & EQUIPMENT—C-258
- Preamplifiers, Broadband (0100-0960), ANTENNAS, TOWERS & EQUIPMENT—C-177
- Preamplifiers, Microwave (0500-0320), TOOLS & EQUIPMENT—C-209
- Preamplifiers, Satellite Earth Station (0110-0180), ANTENNAS, TOWERS & EQUIPMENT—C-181
- Preamplifiers, Single Channel (0100-1320), ANTENNAS, TOWERS & EQUIPMENT—C-179
- Preamplifiers-Video (see Amplifiers) (0770-4250), TOOLS & EQUIPMENT—C-282
- Preamps (0710-0280), TOOLS & EQUIPMENT—C-247
- Preamps, Microphone (0710-0300), TOOLS & EQUIPMENT—C-247
- Preamps, Phono (0710-0340), TOOLS & EQUIPMENT—C-247
- Preamps, Stereo (0710-0360), TOOLS & EQUIPMENT—C-247
- Preamps, Turntable (0710-0380), TOOLS & EQUIPMENT—C-247
- Prefab Scenery (0760-1260), STUDIO EQUIPMENT & SUPPLIES—C-271
- Prefabricated Equipment Buildings, Equipment (0350-0060), CABLE EQUIPMENT & SUPPLIES—C-200
- Presence Detectors, Video (0800-0960), TOOLS & EQUIPMENT—C-292
- Pressurization Equipment, Transmission Line (0370-0340), CABLE EQUIPMENT & SUPPLIES—C-203
- Pressurized Cable Transmission Lines (0310-0220), TOOLS & EQUIPMENT—C-193
- Printers (Video) Studio (0770-7260), STUDIO EQUIPMENT & SUPPLIES—C-288
- Pro Beta VCRs, VTRs & VCRs (0770-6960), TOOLS & EQUIPMENT—C-288
- Pro VHS VCRs, VTRs & VCRs (0770-6940), TOOLS & EQUIPMENT—C-288
- Proc Amplifiers (0770-0160), TOOLS & EQUIPMENT—C-272
- Processing Amplifiers (0710-0400), TOOLS & EQUIPMENT—C-247
- Processing Equipment, Audio (0710-0760), STUDIO EQUIPMENT & SUPPLIES—C-249
- Processing Equipment, Digital (0770-2480), STUDIO EQUIPMENT & SUPPLIES—C-277
- Processing Equipment, Digital TBCs (0770-2680), TOOLS & EQUIPMENT—C-278
- Processing Equipment, Digital, Color Correctors (0770-2500), TOOLS & EQUIPMENT—C-277
- Processing Equipment, Digital, Dual Channel TBCs (0770-2700), TOOLS & EQUIPMENT—C-278
- Processing Equipment, Digital, Field Synchronizers (0770-2520), TOOLS & EQUIPMENT—C-277
- Processing Equipment, Digital, Frame Synchronizers (0770-2540), TOOLS & EQUIPMENT—C-277
- Processing Equipment, Digital, Framestores (0770-2560), TOOLS & EQUIPMENT—C-277
- Processing Equipment, Digital, Image Enhancers (0770-2580), TOOLS & EQUIPMENT—C-278
- Processing Equipment, Digital, Image Processors (0770-2600), TOOLS & EQUIPMENT—C-278
- Processing Equipment, Digital, Noise Reducers (0770-2620), TOOLS & EQUIPMENT—C-278
- Processing Equipment, Digital, Standards Converters (0770-2640), TOOLS & EQUIPMENT—C-278
- Processing Equipment, Digital, TBC/Framestores (0770-2660), TOOLS & EQUIPMENT—C-278
- Processing Equipment, Digital, Video Multiprocessors (0770-2720), TOOLS & EQUIPMENT—C-278
- Processing Equipment, FM (0100-1080), ANTENNAS, TOWERS & EQUIPMENT—C-178
- Processing Equipment, Signal (0770-5260), STUDIO EQUIPMENT & SUPPLIES—C-284
- Processing Equipment, Video Signal (0770-7280), STUDIO EQUIPMENT & SUPPLIES—C-288
- Processor, Film (0600-0812), TOOLS & EQUIPMENT—C-220
- Processors & Switchers (0100-1300), ANTENNAS, TOWERS & EQUIPMENT—C-179
- Processors, Audio (0710-4820), STUDIO EQUIPMENT & SUPPLIES—C-258
- Processors, FM, FM Sub-Carrier Converters (0220-0160), BROADCAST EQUIPMENT—C-189
- Producer, Film (0600-0813), TOOLS & EQUIPMENT—C-220
- Production Consoles, Portable (0750-0420), TOOLS & EQUIPMENT—C-268
- Production Consoles, Post (0770-2240), TOOLS & EQUIPMENT—C-277
- Production Consoles, Studio (0770-2280), TOOLS & EQUIPMENT—C-277
- Production Consoles, Studio, With Digital Effects (0770-2300), TOOLS & EQUIPMENT—C-277
- Production Editing Systems, ENG/Field (0770-2860), TOOLS & EQUIPMENT—C-278
- Production Editing Systems, Studio (0770-2880), TOOLS & EQUIPMENT—C-278
- Production Equipment, Post (0770-4120), STUDIO EQUIPMENT & SUPPLIES—C-282
- Production Equipment, Post, Editor/Controllers (0770-4140), TOOLS & EQUIPMENT—C-282
- Production Equipment, Post, Multisource Editors (0770-4160), TOOLS & EQUIPMENT—C-282
- Production Equipment, Post, Proprietary Time Code Systems (0770-4180), TOOLS & EQUIPMENT—C-282
- Production Equipment, Post, SMPTE Time Code Generators, Readers (0770-4200), TOOLS & EQUIPMENT—C-282
- Production Equipment, Post, SMPTE Time Code Synchronizers (0770-4220), TOOLS & EQUIPMENT—C-282
- Production Switchers (0770-4260), STUDIO EQUIPMENT & SUPPLIES—C-282
- Production Switchers, Compact Studio/Mobile (0770-4320), TOOLS & EQUIPMENT—C-282
- Production Switchers, Large Studio (0770-4340), TOOLS & EQUIPMENT—C-283
- Production Switchers, Microprocessor-Controlled, Automated (0770-4300), TOOLS & EQUIPMENT—C-282
- Production Switchers, Portable (0770-4360), TOOLS & EQUIPMENT—C-283
- Production Switchers, Post (0770-4380), TOOLS & EQUIPMENT—C-283
- Production Switchers, Special EFX (0770-4280), TOOLS & EQUIPMENT—C-282
- Production Trucks (0750-0440), STUDIO EQUIPMENT & SUPPLIES—C-268

Production, Editing Console Transportation Cases (0760-1420), TOOLS & EQUIPMENT—C-271

Production—Program Production/Distribution/Syndication (0610-0001), TOOLS & EQUIPMENT—C-233

Production/Post-Production Services (0600-1340), SERVICES—C-226

Program Automation Systems, Program Equipment (0710-4900), TOOLS & EQUIPMENT—C-258

Program Controls, Automation Controls & Systems (0710-1700), TOOLS & EQUIPMENT—C-251

Program Distribution/Production/Syndication (0610-0001), TOOLS & EQUIPMENT—C-233

Program Equipment (0710-4840), STUDIO EQUIPMENT & SUPPLIES—C-258

Program Guides (0610-0060), SERVICES—C-234

Program Monitors-Audio & RF (0710-4480), TOOLS & EQUIPMENT—C-258

Program Production/Distribution/Syndication (0610-0001), TOOLS & EQUIPMENT—C-233

Program Subcarriers (RF) (0210-1140), TOOLS & EQUIPMENT—C-186

Program Subcarriers, RF Power Equipment (0210-1140), TOOLS & EQUIPMENT—C-186

Program Timers (0770-6520), TOOLS & EQUIPMENT—C-287

Programming (0610-0080), SERVICES—C-234

Programming Equipment, Automatic (0760-0120), STUDIO EQUIPMENT & SUPPLIES—C-269

Programming Equipment, Automatic Weather (0760-0160), TOOLS & EQUIPMENT—C-269

Programming Equipment, Automatic, News (0760-0140), TOOLS & EQUIPMENT—C-269

Programming, Adult (0610-0100), TOOLS & EQUIPMENT—C-235

Programming, Animal/wildlife (0610-0090), TOOLS & EQUIPMENT—C-235

Programming, Audio (0610-0120), TOOLS & EQUIPMENT—C-235

Programming, Balops & Slides (0610-0520), TOOLS & EQUIPMENT—C-242

Programming, Children's (0610-0140), TOOLS & EQUIPMENT—C-235

Programming, Comedy (0610-0150), TOOLS & EQUIPMENT—C-236

Programming, Commercials (0610-0160), TOOLS & EQUIPMENT—C-236

Programming, Docudrama (0610-0185), TOOLS & EQUIPMENT—C-237

Programming, Documentaries (0610-0180), TOOLS & EQUIPMENT—C-237

Programming, Drama (0610-0190), TOOLS & EQUIPMENT—C-238

Programming, Educational (0610-0200), TOOLS & EQUIPMENT—C-238

Programming, Film Programs on Order (0610-0220), TOOLS & EQUIPMENT—C-238

Programming, Film/Tape Spot Commercials (0610-0240), TOOLS & EQUIPMENT—C-239

Programming, Foreign Language (0610-0270), TOOLS & EQUIPMENT—C-239

Programming, Foreign Language Films (0610-0260), TOOLS & EQUIPMENT—C-239

Programming, Industrial & Educational Films (Lease or Loan) (0610-0280), TOOLS & EQUIPMENT—C-239

Programming, Kinescope (0610-0300), TOOLS & EQUIPMENT—C-240

Programming, LPTV (0610-0310), TOOLS & EQUIPMENT—C-240

Programming, Minority (0610-0320), TOOLS & EQUIPMENT—C-240

Programming, Motion Picture Features (0610-0340), TOOLS & EQUIPMENT—C-240

Programming, Motion Picture Shorts (0610-0360), TOOLS & EQUIPMENT—C-241

Programming, Music (0610-0380), TOOLS & EQUIPMENT—C-241

Programming, Newsreels (0610-0400), TOOLS & EQUIPMENT—C-241

Programming, Open-End Film Commercials (0610-0420), TOOLS & EQUIPMENT—C-241

Programming, Pay Cable (0610-0440), TOOLS & EQUIPMENT—C-242

Programming, Pay, Stand-Alone (0610-0540), TOOLS & EQUIPMENT—C-243

Programming, Radio Syndicated (0610-0460), TOOLS & EQUIPMENT—C-242

Programming, Recording, Audio (0610-0620), SERVICES—C-244

Programming, Religious (0610-0480), TOOLS & EQUIPMENT—C-242

Programming, Slide Film Commercials (0610-0500), TOOLS & EQUIPMENT—C-242

Programming, Slides & Balops (0610-0520), TOOLS & EQUIPMENT—C-242

Programming, Spanish Language Programming (0610-0525), TOOLS & EQUIPMENT—C-243

Programming, Sports (0610-0530), TOOLS & EQUIPMENT—C-243

Programming, Stand-Alone Pay (0610-0540), TOOLS & EQUIPMENT—C-243

Programming, Talk (0610-0550), TOOLS & EQUIPMENT—C-243

Programming, Theatrical Shorts (0610-0580), TOOLS & EQUIPMENT—C-244

Programming, Travel (0610-0555), TOOLS & EQUIPMENT—C-243

Programming, TV Film/Tape Series (0610-0560), TOOLS & EQUIPMENT—C-243

Programming, Film/Tape Series, TV (0610-0560), TOOLS & EQUIPMENT—C-243

Projection Lenses, Camera Lenses & Accessories (0770-1100), TOOLS & EQUIPMENT—C-275

Projection Room Services (0600-1550), SERVICES—C-226

Projection Screens, Front (0760-1300), TOOLS & EQUIPMENT—C-271

Projection Screens, Rear STUDIO EQUIPMENT & SUPPLIES—0000 (0760-1320), TOOLS & EQUIPMENT—C-271

Projection TV-Forward Throw (0770-4400), STUDIO EQUIPMENT & SUPPLIES—C-283

Projection TV-Rear Screen (0760-1080), STUDIO EQUIPMENT & SUPPLIES—C-271

Projections, Financial (0600-0865), TOOLS & EQUIPMENT—C-222

Projector/Film Chain Controls, Automation Controls & Systems (0730-0040), TOOLS & EQUIPMENT—C-261

Projectors (0730-0920), STUDIO EQUIPMENT & SUPPLIES—C-263

Projectors & Multiplexers, Film Chains (0730-0580), STUDIO EQUIPMENT & SUPPLIES—C-263

Projectors, Film Chain (0730-0940), TOOLS & EQUIPMENT—C-263

Projectors, Large Screen TV (0730-0960), TOOLS & EQUIPMENT—C-264

Projectors, Motion Picture (0730-0800), STUDIO EQUIPMENT & SUPPLIES—C-263

Projectors, Motion Picture, 35mm (0730-0860), TOOLS & EQUIPMENT—C-263

Projectors, Motion Picture, 8mm (0730-0820), TOOLS & EQUIPMENT—C-263

Projectors, Motion Picture, Forward Throw (0730-0880), TOOLS & EQUIPMENT—C-263

Projectors, Motion Picture, 16mm (0730-0840), TOOLS & EQUIPMENT—C-263

Projectors, Motion Picture, Rear Screen (0730-0900), TOOLS & EQUIPMENT—C-263

Projectors, Slide (0730-0980), TOOLS & EQUIPMENT—C-264

Projectors, Slide, 35mm, Telecine Equipment & Accessories (0770-6320), TOOLS & EQUIPMENT—C-287

Projectors, Telecine, 16/35mm (0770-6300), TOOLS & EQUIPMENT—C-287

Promotion Services (0600-1560), SERVICES—C-226

Promotion Services, Subscriber (0600-1940), SERVICES—C-229

Prompters (0710-5000), STUDIO EQUIPMENT & SUPPLIES—C-259

Properties For Lease Services (0600-1570), SERVICES—C-227

Proprietary Time Code Systems, Post-Production Equipment (0770-4180), TOOLS & EQUIPMENT—C-282

Props, Materials Set Design Services (0600-1780), TOOLS & EQUIPMENT—C-228

Protection Systems, Lightning (0100-1140), ANTENNAS, TOWERS & EQUIPMENT—C-178

PTV Scramblers, RF Equipment (0380-0100), CABLE EQUIPMENT & SUPPLIES—C-205

Public Relations Services (0600-1575), SERVICES—C-227

Publications (0610-0600), SERVICES—C-244

Pulse Amplifiers (0770-0200), TOOLS & EQUIPMENT—C-272

Pulse Cross Monitors (0770-4020), TOOLS & EQUIPMENT—C-282

Pulse Distribution Amplifiers (0210-0120), TOOLS & EQUIPMENT—C-183

Pulse Generators (0800-1260), TOOLS & EQUIPMENT—C-293

Pulse Generators, Cross (0800-1160), TOOLS & EQUIPMENT—C-293

PZM Microphones (0710-4000), TOOLS & EQUIPMENT—C-257

Quad Videotape Recorders (0770-5060), TOOLS & EQUIPMENT—C-284

Quad VTRs & VCRs (0770-6980), TOOLS & EQUIPMENT—C-288

Quadrature Distortion Detectors (0800-0920), TOOLS & EQUIPMENT—C-292

Quartz Crystals (0210-0820), BROADCAST EQUIPMENT—C-185

Quartz Fixtures (Lighting Accessories) (0740-0500), TOOLS & EQUIPMENT—C-266

R

Rack Configuration Transportation Cases (0760-1460), TOOLS & EQUIPMENT—C-271

Rack Monitors, B & W (0770-3920), TOOLS & EQUIPMENT—C-281

Rack Monitors, Color (0770-3980), TOOLS & EQUIPMENT—C-281

Racks & Frames (0760-0500), STUDIO EQUIPMENT & SUPPLIES—C-269

Radar Recorders, Remote, Weather Equipment (0770-7840), TOOLS & EQUIPMENT—C-289

Radar Systems, Weather (0770-7940), STUDIO EQUIPMENT & SUPPLIES—C-289

Radar Test Sets, Digital, Cable Test Equipment (0800-0460), TOOLS & EQUIPMENT—C-291

Radio Brokerage Services (0600-0292), TOOLS & EQUIPMENT—C-212

Radio Business Automation Hardware, Program Equipment (0710-4920), TOOLS & EQUIPMENT—C-258

Radio Communications Equipment (0750-0460), STUDIO EQUIPMENT & SUPPLIES—C-268

Radio Communications Equipment, Receivers (0750-0480), TOOLS & EQUIPMENT—C-268

Radio Communications Equipment, Transmitters (0750-0500), TOOLS & EQUIPMENT—C-268

Radio Consulting Services (0600-0589), TOOLS & EQUIPMENT—C-215

Radio Frequency (0800-0160), TOOLS & EQUIPMENT—C-290

Radio Monitors (0800-1600), TOOLS & EQUIPMENT—C-293

Radio Syndicated Programming (0610-0460), TOOLS & EQUIPMENT—C-242

Radiofacsimile Chart Recorders, Marine, Weather Equipment (0770-7760), TOOLS & EQUIPMENT—C-289

Radomes, Antenna Accessories (0100-0320), TOOLS & EQUIPMENT—C-174

Radomes, Microwave (0500-0340), TOOLS & EQUIPMENT—C-209

Radomes, Microwave, Heated (0500-0360), TOOLS & EQUIPMENT—C-209

Radomes, Microwave, Unheated (0500-0380), TOOLS & EQUIPMENT—C-209

Random Access Cart Machines (0710-1820), TOOLS & EQUIPMENT—C-252

Random Select Cart Systems, Automation Controls & Systems (0770-0340), TOOLS & EQUIPMENT—C-272

Rate Research Services (0600-1600), SERVICES—C-227

Reader For Time Code In Vertical Interval (0770-4420), STUDIO EQUIPMENT & SUPPLIES—C-283

Q

Quad Videotape Recorders (0770-5060), TOOLS & EQUIPMENT—C-284

BUYERS GUIDE PRODUCT INDEX

- Reader/Inserter VIT (0800-1440), TEST & MEASUREMENT EQUIPMENT & SUPPLIES—C-293
- Readers, Generators, Time Code, SMPTE, Post-Production Equipment (0770-4200), TOOLS & EQUIPMENT—C-282
- Real Time Analyzers, Audio Test Equipment (0800-0260), TOOLS & EQUIPMENT—C-290
- Rear Projection Screens (0760-1320), TOOLS & EQUIPMENT—C-271
- Rear Screen Motion Picture Projectors (0730-0900), TOOLS & EQUIPMENT—C-263
- Rear Screen TV, Projection (0760-1080), STUDIO EQUIPMENT & SUPPLIES—C-271
- Rebuilt Heads, Audio (0710-3460), TOOLS & EQUIPMENT—C-255
- Rebuilt Heads, Recorders, Videotape (0770-4780), TOOLS & EQUIPMENT—C-283
- Rebuilt Heads, VTRs & VCRs (0770-6820), TOOLS & EQUIPMENT—C-287
- Receive Only Earth Terminals (0210-0600), TOOLS & EQUIPMENT—C-185
- Receive-Only Satellite Earth Stations (0110-0220), ANTENNAS, TOWERS & EQUIPMENT—C-182
- Receive/Transmit Earth Terminals (0210-0620), TOOLS & EQUIPMENT—C-185
- Receiver Tubes (0760-1540), TOOLS & EQUIPMENT—C-271
- Receiver, TV Aural (0770-4440), STUDIO EQUIPMENT & SUPPLIES—C-283
- Receiver/Generators (0210-1280), TOOLS & EQUIPMENT—C-187
- Receiver/Monitors (0770-4040), TOOLS & EQUIPMENT—C-282
- Receivers (0210-1220), BROADCAST EQUIPMENT—C-187
- Receivers, /Generators (0210-1280), TOOLS & EQUIPMENT—C-187
- Receivers, EBS (0210-1240), TOOLS & EQUIPMENT—C-187
- Receivers, Edit Code (0760-0360), STUDIO EQUIPMENT & SUPPLIES—C-269
- Receivers, FM (0210-1260), TOOLS & EQUIPMENT—C-187
- Receivers, Microwave (0500-0400), TOOLS & EQUIPMENT—C-209
- Receivers, Microwave, Central (0500-0200), TOOLS & EQUIPMENT—C-208
- Receivers, Radio Communications Equipment (0750-0480), TOOLS & EQUIPMENT—C-268
- Receivers, Satellite Earth Station (0110-0200), ANTENNAS, TOWERS & EQUIPMENT—C-182
- Receivers, SCA (0210-1300), TOOLS & EQUIPMENT—C-187
- Receivers, Slow Scan (0210-1560), BROADCAST EQUIPMENT—C-187
- Receivers, STL (0210-1320), TOOLS & EQUIPMENT—C-187
- Receivers, Time (0210-1340), TOOLS & EQUIPMENT—C-187
- Receivers, TSL (0210-1360), TOOLS & EQUIPMENT—C-187
- Receivers, Weather (0770-7960), STUDIO EQUIPMENT & SUPPLIES—C-289
- Receivers, Weather VHF (0210-1380), TOOLS & EQUIPMENT—C-187
- Receiving Antennas (0100-0520), TOOLS & EQUIPMENT—C-175
- Receiving Antennas, FM (0100-0560), TOOLS & EQUIPMENT—C-175
- Receiving/Transmitting Equipment (RF) (0210-0001), TOOLS & EQUIPMENT—C-183
- Reconditioned Machines, Videotape Recorders (0770-5080), TOOLS & EQUIPMENT—C-284
- Record Cleaning, Care, Disc Playing Equipment (0710-2640), TOOLS & EQUIPMENT—C-253
- Record Heads, Audio (0710-3480), TOOLS & EQUIPMENT—C-255
- Record Only Cart Machines (0710-1840), TOOLS & EQUIPMENT—C-252
- Record Studio Loudspeakers (0760-0800), TOOLS & EQUIPMENT—C-270
- Recorder Cabinets, Tape (0710-5640), TOOLS & EQUIPMENT—C-260
- Recorder Care Kits, Tape (0710-5680), TOOLS & EQUIPMENT—C-260
- Recorder Reels, 1 & 2 Track Tape (0710-5940), TOOLS & EQUIPMENT—C-260
- Recorder, Tape, Capstan Assemblies (0710-5660), TOOLS & EQUIPMENT—C-260
- Recorder/Camera Combination (0770-0500), TOOLS & EQUIPMENT—C-273
- Recorder/Camera Combos, VTRs & VCRs (0770-7000), TOOLS & EQUIPMENT—C-288
- Recorder/Cameras (see Cameras & Recorders) (0770-4450), TOOLS & EQUIPMENT—C-283
- Recorders (Audio Tape) Equipment & Accessories (0710-5010), TOOLS & EQUIPMENT—C-259
- Recorders, Audio, Digital (0710-2540), STUDIO EQUIPMENT & SUPPLIES—C-253
- Recorders, Chart, Logging, Monitoring Test Equipment (0800-1560), TOOLS & EQUIPMENT—C-293
- Recorders, Slow Motion (0770-5340), STUDIO EQUIPMENT & SUPPLIES—C-284
- Recorders, Slow Motion Video Animation Controllers (0770-5420), TOOLS & EQUIPMENT—C-284
- Recorders, Slow Motion, Disc Action (0770-5360), TOOLS & EQUIPMENT—C-284
- Recorders, Slow Motion, Slo-Mo Controller (0770-5380), TOOLS & EQUIPMENT—C-284
- Recorders, Slow Scan Recorder (0770-5400), TOOLS & EQUIPMENT—C-284
- Recorders, Tape & Accessories (0710-5500), STUDIO EQUIPMENT & SUPPLIES—C-259
- Recorders, Tape, Cartridge (0710-5520), TOOLS & EQUIPMENT—C-259
- Recorders, Tape, Cassette (0710-5540), TOOLS & EQUIPMENT—C-260
- Recorders, Tape, Digital (0710-5560), TOOLS & EQUIPMENT—C-260
- Recorders, Tape, Electronics (0710-5720), TOOLS & EQUIPMENT—C-260
- Recorders, Tape, Film Recorders (0710-5580), TOOLS & EQUIPMENT—C-260
- Recorders, Tape, Heads (0710-5740), TOOLS & EQUIPMENT—C-260
- Recorders, Tape, Logging (0710-5600), TOOLS & EQUIPMENT—C-260
- Recorders, Tape, Motors (0710-5760), TOOLS & EQUIPMENT—C-260
- Recorders, Tape, Parts & Accessories (0710-5620), TOOLS & EQUIPMENT—C-260
- Recorders, Tape, Reels (0710-5880), TOOLS & EQUIPMENT—C-260
- Recorders, Tape, Reels, 4-Track (0710-5900), TOOLS & EQUIPMENT—C-260
- Recorders, Tape, Reels, Multi-Track (0710-5920), TOOLS & EQUIPMENT—C-260
- Recorders, Tape, Servo Modifications (0710-5780), TOOLS & EQUIPMENT—C-260
- Recorders, Tape, Speed Controls (0710-5800), TOOLS & EQUIPMENT—C-260
- Recorders, Tape, Synchronizers (0710-5820), TOOLS & EQUIPMENT—C-260
- Recorders, Tape, Tension Controls (0710-5840), TOOLS & EQUIPMENT—C-260
- Recorders, Tape, Velocity Error Correctors (0710-5860), TOOLS & EQUIPMENT—C-260
- Recorders, Videotape (0770-4460), STUDIO EQUIPMENT & SUPPLIES—C-283
- Recorders, Videotape, 1 Inch (0770-4540), TOOLS & EQUIPMENT—C-283
- Recorders, Videotape, 1/2 Inch (0770-4500), TOOLS & EQUIPMENT—C-283
- Recorders, Videotape, 1/4 Inch (0770-4480), TOOLS & EQUIPMENT—C-283
- Recorders, Videotape, 3/4 Inch (0770-4520), TOOLS & EQUIPMENT—C-283
- Recorders, Videotape, Capstan Assemblies (0770-4660), TOOLS & EQUIPMENT—C-283
- Recorders, Videotape, Care Kits (0770-4680), TOOLS & EQUIPMENT—C-283
- Recorders, Videotape, Cleaners (0770-4560), TOOLS & EQUIPMENT—C-283
- Recorders, Videotape, Degaussers (0770-4580), TOOLS & EQUIPMENT—C-283
- Recorders, Videotape, Drive Motor Power Supplies (0770-4700), TOOLS & EQUIPMENT—C-283
- Recorders, Videotape, Electronics (0770-4720), TOOLS & EQUIPMENT—C-283
- Recorders, Videotape, Extended Play Kit (0770-4600), TOOLS & EQUIPMENT—C-283
- Recorders, Videotape, Heads (0770-4740), TOOLS & EQUIPMENT—C-283
- Recorders, Videotape, Heads, Alignment Equipment (0770-4760), TOOLS & EQUIPMENT—C-283
- Recorders, Videotape, Heads, Rebuilt (0770-4780), TOOLS & EQUIPMENT—C-283
- Recorders, Videotape, Logging (0770-4620), TOOLS & EQUIPMENT—C-283
- Recorders, Videotape, Motors (0770-4820), TOOLS & EQUIPMENT—C-283
- Recorders, Videotape, Parts & Accessories (0770-4640), TOOLS & EQUIPMENT—C-283
- Recorders, Videotape, Quad (0770-5060), TOOLS & EQUIPMENT—C-284
- Recorders, Videotape, Reconditioned Machines (0770-5080), TOOLS & EQUIPMENT—C-284
- Recorders, Videotape, Reels (0770-4840), TOOLS & EQUIPMENT—C-284
- Recorders, Videotape, Replacement Heads (0770-4800), TOOLS & EQUIPMENT—C-283
- Recorders, Videotape, Rewinders (0770-4860), TOOLS & EQUIPMENT—C-284
- Recorders, Videotape, Servo Modifications (0770-4880), TOOLS & EQUIPMENT—C-284
- Recorders, Videotape, Slow Motion Replay (0770-5100), TOOLS & EQUIPMENT—C-284
- Recorders, Videotape, Speed Controls (0770-4900), TOOLS & EQUIPMENT—C-284
- Recorders, Videotape, Synchronizers (0770-4920), TOOLS & EQUIPMENT—C-284
- Recorders, Videotape, Tape Deck Cabinets (0770-4940), TOOLS & EQUIPMENT—C-284
- Recorders, Videotape, Tape Decks (0770-4960), TOOLS & EQUIPMENT—C-284
- Recorders, Videotape, Tension Controls (0770-4980), TOOLS & EQUIPMENT—C-284
- Recorders, Videotape, Tension Gauges (0770-5000), TOOLS & EQUIPMENT—C-284
- Recorders, Videotape, Transport Services (0770-5020), TOOLS & EQUIPMENT—C-284
- Recorders, Videotape, Velocity Error Correctors (0770-5040), TOOLS & EQUIPMENT—C-284
- Recorders/Players, Cart (0710-2100), STUDIO EQUIPMENT & SUPPLIES—C-252
- Recorders/Players, Cassette (0710-2220), STUDIO EQUIPMENT & SUPPLIES—C-252
- Recorders/Players, Cassette, Dual Deck (0710-2240), TOOLS & EQUIPMENT—C-252
- Recorders/Players, Cassette, Duplication Machine (0710-2260), TOOLS & EQUIPMENT—C-252
- Recorders/Players, Cassette, Multiple Deck (0710-2280), TOOLS & EQUIPMENT—C-252
- Recorders/Players, Cassette, Single Deck (0710-2300), TOOLS & EQUIPMENT—C-252
- Recording Studio Computer Systems (0400-0180), TOOLS & EQUIPMENT—C-206
- Recording Studios (0600-1640), SERVICES—C-227
- Recording, Audio, Programming (0610-0620), SERVICES—C-244
- Records (0710-5100), STUDIO EQUIPMENT & SUPPLIES—C-259
- Records, Sound Effects (0710-5140), TOOLS & EQUIPMENT—C-259
- Records, Test, Audio (0710-5120), TOOLS & EQUIPMENT—C-259
- Recruiting/Search Services, Personnel (0600-1320), SERVICES—C-226
- Rectangular Waveguides (0210-1940), TOOLS & EQUIPMENT—C-188
- Rectifier Tubes (0760-1560), TOOLS & EQUIPMENT—C-271
- Rectifiers (0740-0580), STUDIO EQUIPMENT & SUPPLIES—C-266
- Rectifiers, Power (0740-0620), TOOLS & EQUIPMENT—C-266
- Rectifiers, SCR (0740-0600), TOOLS & EQUIPMENT—C-266
- Reduction Systems, Noise (0710-4720), STUDIO EQUIPMENT & SUPPLIES—C-258
- Reel-to-Reel Controllers (0710-1740), TOOLS & EQUIPMENT—C-251

- Reel-to-Reel Controllers, Automation Controls & Systems (0770-0400), TOOLS & EQUIPMENT—C-273
- Reels (see Audio Tape Equipment & Accessories) (0710-5150), TOOLS & EQUIPMENT—C-259
- Reels, 1 & 2 Track, Tape Recorders & Accessories (0710-5940), TOOLS & EQUIPMENT—C-260
- Reels, 4-Track, Tape Recorders & Accessories (0710-5900), TOOLS & EQUIPMENT—C-260
- Reels, Cable, Microphones & Accessories (0710-3760), TOOLS & EQUIPMENT—C-256
- Reels, Motion Picture Cameras & Supplies (0730-0780), TOOLS & EQUIPMENT—C-263
- Reels, Multi-Track, Tape Recorders & Accessories (0710-5920), TOOLS & EQUIPMENT—C-260
- Reels, Tape Recorders & Accessories (0710-5880), TOOLS & EQUIPMENT—C-260
- Reels, Videotape Recorders (0770-4840), TOOLS & EQUIPMENT—C-284
- Refinancing Services (0600-0870), TOOLS & EQUIPMENT—C-222
- Reflectors, Passive (0100-1240), ANTENNAS, TOWERS & EQUIPMENT—C-179
- Refurbishing Services, Video Equipment (0600-2240), SERVICES—C-232
- Regulators, Voltage (0210-1500), BROADCAST EQUIPMENT—C-187
- Relay Sequencers, Program Equipment (0710-4960), TOOLS & EQUIPMENT—C-258
- Relays, Coaxial (0370-0060), CABLE EQUIPMENT & SUPPLIES—C-202
- Relays, Coaxial, RF/IF Sensing (0370-0080), TOOLS & EQUIPMENT—C-202
- Relays, Coaxial, Standard (0380-0060), TOOLS & EQUIPMENT—C-205
- Relays, Coaxial, Video Sensing (0370-0120), TOOLS & EQUIPMENT—C-202
- Religious Programming (0610-0480), TOOLS & EQUIPMENT—C-242
- Reloading Services (see SERVICES) (0770-1870), TOOLS & EQUIPMENT—C-276
- Reloading Services, Video Cartridge (0600-2260), SERVICES—C-232
- Remote Audio Amplifiers (0710-0420), TOOLS & EQUIPMENT—C-247
- Remote Control Equipment, Satellite Earth Station (0110-0240), ANTENNAS, TOWERS & EQUIPMENT—C-182
- Remote Control Systems (0220-0220), BROADCAST EQUIPMENT—C-189
- Remote Control Systems, AM-FM (0710-5160), STUDIO EQUIPMENT & SUPPLIES—C-259
- Remote Control Systems, Digital, Lenses & Accessories (0770-1160), TOOLS & EQUIPMENT—C-275
- Remote Control Systems, Video (0770-5120), STUDIO EQUIPMENT & SUPPLIES—C-284
- Remote Controlled Video Switchers (0770-5900), TOOLS & EQUIPMENT—C-286
- Remote Controls, Automated (0220-0020), BROADCAST EQUIPMENT—C-188
- Remote Controls, Film Equipment (0730-0300), TOOLS & EQUIPMENT—C-262
- Remote Controls, Mounts, Carrying Systems, Camera Accessories (0770-1480), TOOLS & EQUIPMENT—C-276
- Remote Cue Systems (0770-2360), STUDIO EQUIPMENT & SUPPLIES—C-277
- Remote Eng/Reng Vans & Mobile Units (0750-0720), TOOLS & EQUIPMENT—C-268
- Remote For Radio Transmitting Antennas (0100-0840), TOOLS & EQUIPMENT—C-177
- Remote Indicators, Antenna Accessories (0100-0340), TOOLS & EQUIPMENT—C-174
- Remote Pickup Equipment (0710-5200), STUDIO EQUIPMENT & SUPPLIES—C-259
- Remote Pickup Receiving Antennas (0100-0620), TOOLS & EQUIPMENT—C-175
- Remote Pickup Systems (0710-5180), STUDIO EQUIPMENT & SUPPLIES—C-259
- Remote Radar Recorders, Weather Equipment (0770-7840), TOOLS & EQUIPMENT—C-289
- Remote Systems, Pan & Tilt Heads, Film Equipment (0730-0260), TOOLS & EQUIPMENT—C-262
- Remote-Control Cartridge Systems (0710-2020), TOOLS & EQUIPMENT—C-252
- Rental, Equipment (0600-0760), SERVICES—C-218
- Replacement Heads, Audio (0710-3500), TOOLS & EQUIPMENT—C-255
- Replacement Heads, Videotape Recorders (0770-4800), TOOLS & EQUIPMENT—C-283
- Replacement Heads, VTRs & VCRs (0770-6840), TOOLS & EQUIPMENT—C-287
- Replacement Lamps (0100-1520), TOOLS & EQUIPMENT—C-180
- Replacement Lighting & Power Equipment & Supplies (0740-0140), TOOLS & EQUIPMENT—C-264
- Replacement Tubes, Solid State (0760-1580), TOOLS & EQUIPMENT—C-271
- Representative, Artists (0600-0130), SERVICES—C-211
- Representative, Sales (0600-1670), SERVICES—C-227
- Reps, Advertising, Cable (0600-0050), TOOLS & EQUIPMENT—C-210
- Reps, Cable Advertising (0600-0050), TOOLS & EQUIPMENT—C-210
- Resale, Equipment (0600-0780), SERVICES—C-218
- Research Services (0600-1660), SERVICES—C-227
- Research Services, Market (0600-1140), SERVICES—C-224
- Research Services, Rate (0600-1600), SERVICES—C-227
- Research, Audience Services (0600-0190), SERVICES—C-211
- Resistors, Coaxial Load (0210-0780), BROADCAST EQUIPMENT—C-185
- Reticule Safe Area/Title (0770-5160), STUDIO EQUIPMENT & SUPPLIES—C-284
- Return Link Transmitters, Cable Test Equipment (0800-0540), TOOLS & EQUIPMENT—C-291
- Reverb, Digital Delay, Audio Processing Effects Equipment (0710-0900), TOOLS & EQUIPMENT—C-249
- Reverb, Mechanical, Audio Processing Effects Equipment (0710-0980), TOOLS & EQUIPMENT—C-249
- Reverberation Units (see Audio Processing Effects Equipment) (0710-5220), TOOLS & EQUIPMENT—C-259
- Reverse Spiral Grips, Cable Tools (0900-0160), TOOLS & EQUIPMENT—C-297
- Rewinders, Audio Tape Equipment & Accessories (0710-1400), TOOLS & EQUIPMENT—C-250
- Rewinders, Editing Systems & Accessories (0730-0440), TOOLS & EQUIPMENT—C-262
- Rewinders, Tape (0770-6120), TOOLS & EQUIPMENT—C-286
- Rewinders, Tape (see Audio Tape Equipment & Accessories) (0710-5230), TOOLS & EQUIPMENT—C-259
- Rewinders, Videotape Recorders (0770-4860), TOOLS & EQUIPMENT—C-284
- RF & Audio Monitors (0710-4280), STUDIO EQUIPMENT & SUPPLIES—C-257
- RF & Audio Monitors, AM System (0710-4300), TOOLS & EQUIPMENT—C-257
- RF & Audio Monitors, Antenna (0710-4320), TOOLS & EQUIPMENT—C-257
- RF & Audio Monitors, Base Current/Ant Sampling (0710-4340), TOOLS & EQUIPMENT—C-258
- RF & Audio Monitors, Directional (0710-4360), TOOLS & EQUIPMENT—C-258
- RF & Audio Monitors, FM (0710-4400), TOOLS & EQUIPMENT—C-258
- RF & Audio Monitors, Frequency (0710-4380), TOOLS & EQUIPMENT—C-258
- RF & Audio Monitors, Modulation (0710-4420), TOOLS & EQUIPMENT—C-258
- RF & Audio Monitors, Phase (0710-4440), TOOLS & EQUIPMENT—C-258
- RF & Audio Monitors, Power (0710-4460), TOOLS & EQUIPMENT—C-258
- RF & Audio Monitors, Program (0710-4480), TOOLS & EQUIPMENT—C-258
- RF & Audio Monitors, RF Level (0710-4500), TOOLS & EQUIPMENT—C-258
- RF & Audio Monitors, SCA (0710-4520), TOOLS & EQUIPMENT—C-258
- RF & Audio Monitors, TV Aural (0710-4540), TOOLS & EQUIPMENT—C-258
- RF Coils (0210-0360), BROADCAST EQUIPMENT—C-184
- RF Detectors (0800-0940), TOOLS & EQUIPMENT—C-292
- RF Equipment-PTV Scramblers (0380-0100), CABLE EQUIPMENT & SUPPLIES—C-205
- RF Gaskets (0210-0720), TOOLS & EQUIPMENT—C-185
- RF Generators (0770-3340), TOOLS & EQUIPMENT—C-280
- RF Intercom Systems (0710-3560), TOOLS & EQUIPMENT—C-256
- RF Leakage Detection Equipment, Cable Test Equipment (0800-0560), TOOLS & EQUIPMENT—C-291
- RF Level Monitors-Audio & RF (0710-4500), TOOLS & EQUIPMENT—C-258
- RF Matching Networks (0710-4680), TOOLS & EQUIPMENT—C-258
- RF Meter, Measuring/Monitoring Meters (0800-1940), TOOLS & EQUIPMENT—C-294
- RF Microphones (0710-4040), TOOLS & EQUIPMENT—C-257
- RF Power Attenuators (0210-0920), TOOLS & EQUIPMENT—C-185
- RF Power Converters (0210-0960), TOOLS & EQUIPMENT—C-186
- RF Power Diplexers (0210-0980), TOOLS & EQUIPMENT—C-186
- RF Power Dividers (0210-1100), TOOLS & EQUIPMENT—C-186
- RF Power Equipment (0210-0840), BROADCAST EQUIPMENT—C-185
- RF Power Equipment (AM Exciters) (0210-0860), TOOLS & EQUIPMENT—C-185
- RF Power Equipment Amplifiers (see Audio Equipment) (0210-0900), TOOLS & EQUIPMENT—C-185
- RF Power Equipment Filters (0210-1000), TOOLS & EQUIPMENT—C-186
- RF Power Equipment Loads (0210-1040), TOOLS & EQUIPMENT—C-186
- RF Power Equipment, Carrier Current (0210-0940), TOOLS & EQUIPMENT—C-185
- RF Power Equipment, FM exciters (0210-1020), TOOLS & EQUIPMENT—C-186
- RF Power Modulators (0210-1060), TOOLS & EQUIPMENT—C-186
- RF Power Phasing Networks (0210-1080), TOOLS & EQUIPMENT—C-186
- RF Power Stereo Generators (0210-1160), TOOLS & EQUIPMENT—C-186
- RF Power Tubes (0210-1120), TOOLS & EQUIPMENT—C-186
- RF Program Subcarriers (0210-1140), TOOLS & EQUIPMENT—C-186
- RF Sampling Transformers (0210-1680), TOOLS & EQUIPMENT—C-188
- RF Signal Generators (0800-1280), TOOLS & EQUIPMENT—C-293
- RF Switches (0210-1180), TOOLS & EQUIPMENT—C-186
- RF Test Equipment (0800-2200), TEST & MEASUREMENT EQUIPMENT & SUPPLIES—C-295
- RF Test Equipment, AM Field Intensity Meters (0800-2220), TOOLS & EQUIPMENT—C-295
- RF Test Equipment, Antenna Monitors (0800-2240), TOOLS & EQUIPMENT—C-295
- RF Test Equipment, Calorimeters (0800-2260), TOOLS & EQUIPMENT—C-295
- RF Test Equipment, Demodulators (0800-2280), TOOLS & EQUIPMENT—C-295
- RF Test Equipment, FM Field Intensity Meters (0800-2320), TOOLS & EQUIPMENT—C-295
- RF Test Equipment, Frequency Monitors, Controllers (0800-2300), TOOLS & EQUIPMENT—C-295
- RF Test Equipment, Impedance Bridges (0800-2340), TOOLS & EQUIPMENT—C-295
- RF Test Equipment, Modulation Monitors (0800-2360), TOOLS & EQUIPMENT—C-295

BUYERS GUIDE PRODUCT INDEX

- RF Test Equipment, Phase Meters (0800-2380), TOOLS & EQUIPMENT—C-295
- RF Test Equipment, Power Meters, Wattmeters (0800-2400), TOOLS & EQUIPMENT—C-295
- RF Test Equipment, Test Signal Generators (0800-2420), TOOLS & EQUIPMENT—C-295
- RF Test Equipment, TV Field Intensity Meters (0800-2440), TOOLS & EQUIPMENT—C-295
- RF Transmitting/Receiving Equipment (0210-0001), TOOLS & EQUIPMENT—C-183
- RF-Peak Limiting Amplifiers (0210-0140), TOOLS & EQUIPMENT—C-183
- RF-Power Amplifiers (0210-0160), TOOLS & EQUIPMENT—C-183
- RF/IF Sensing Coaxial Relays (0370-0080), TOOLS & EQUIPMENT—C-202
- RGB Chromakeyers, Special Effects Equipment (0770-5600), TOOLS & EQUIPMENT—C-285
- Ribbon Microphones (0710-4020), TOOLS & EQUIPMENT—C-257
- Rigging Stands, Lighting Accessories (0740-0520), TOOLS & EQUIPMENT—C-266
- Rights, TV (0600-2210), SERVICES—C-232
- Rotary Attenuators, Audio Controls (0710-0540), TOOLS & EQUIPMENT—C-248
- Routing Computer Systems (0400-0200), TOOLS & EQUIPMENT—C-206
- Routing Consoles (0770-2260), TOOLS & EQUIPMENT—C-277
- Routing Switchers (0770-5820), TOOLS & EQUIPMENT—C-285
- Routing Switchers & DAs (0710-5240), STUDIO EQUIPMENT & SUPPLIES—C-259
- S**
- Safe Area Generators (0770-5240), STUDIO EQUIPMENT & SUPPLIES—C-284
- Safe Title Area Syne Generators, Video Signal Processing Equipment (0770-7540), TOOLS & EQUIPMENT—C-289
- Safety Equipment (0760-1240), STUDIO EQUIPMENT & SUPPLIES—C-271
- Sales Representative (0600-1670), SERVICES—C-227
- Sampling Systems, Antenna Accessories (0100-0360), TOOLS & EQUIPMENT—C-174
- Satellite Colorizer Systems, Weather Equipment (0770-7880), TOOLS & EQUIPMENT—C-289
- Satellite Distribution Services (0600-1720), SERVICES—C-228
- Satellite Earth Station Amplifiers (0110-0020), ANTENNAS, TOWERS & EQUIPMENT—C-180
- Satellite Earth Station Amplifiers, Low-Noise (0110-0120), ANTENNAS, TOWERS & EQUIPMENT—C-181
- Satellite Earth Station Antennas (0110-0040), ANTENNAS, TOWERS & EQUIPMENT—C-181
- Satellite Earth Station Down Convertors (0110-0100), ANTENNAS, TOWERS & EQUIPMENT—C-181
- Satellite Earth Station Installation Services (0600-0560), TOOLS & EQUIPMENT—C-214
- Satellite Earth Station Multibeam Antennas (0110-0140), ANTENNAS, TOWERS & EQUIPMENT—C-181
- Satellite Earth Station Preamplifiers (0110-0180), ANTENNAS, TOWERS & EQUIPMENT—C-181
- Satellite Earth Station Receivers (0110-0200), ANTENNAS, TOWERS & EQUIPMENT—C-182
- Satellite Earth Station Remote Control Equipment (0110-0240), ANTENNAS, TOWERS & EQUIPMENT—C-182
- Satellite Earth Stations (0110-0001), TOOLS & EQUIPMENT—C-180
- Satellite Earth Stations, Common Carriers (0110-0080), ANTENNAS, TOWERS & EQUIPMENT—C-181
- Satellite Earth Stations, Portable (0110-0160), ANTENNAS, TOWERS & EQUIPMENT—C-181
- Satellite Earth Stations, Receive-Only (0110-0220), ANTENNAS, TOWERS & EQUIPMENT—C-182
- Satellite Earth Stations, Receive/Transmit (0110-0260), ANTENNAS, TOWERS & EQUIPMENT—C-182
- Satellite Earth Stations, Transmit/Receive (0110-0260), ANTENNAS, TOWERS & EQUIPMENT—C-182
- Satellite Earth Stations, Transportable (0110-0280), ANTENNAS, TOWERS & EQUIPMENT—C-182
- Satellite Receiving Systems, Weather Equipment (0770-7860), TOOLS & EQUIPMENT—C-289
- Satellite STLs (0750-0580), TOOLS & EQUIPMENT—C-268
- Satellite Time Brokers (0600-1680), SERVICES—C-228
- Satellite Transmission Brokers (0600-1700), SERVICES—C-228
- SCA Equipment (0220-0240), BROADCAST EQUIPMENT—C-189
- SCA Equipment, FM (0220-0260), TOOLS & EQUIPMENT—C-189
- SCA Equipment, TV (0220-0300), TOOLS & EQUIPMENT—C-189
- SCA Exciters (0710-3120), TOOLS & EQUIPMENT—C-255
- SCA Generators (0210-0760), BROADCAST EQUIPMENT—C-185
- SCA Monitors-Audio & RF (0710-4520), TOOLS & EQUIPMENT—C-258
- SCA Receivers (0210-1300), TOOLS & EQUIPMENT—C-187
- SCA Terminals (0220-0280), TOOLS & EQUIPMENT—C-189
- SCPC Demodulators (0110-0245), ANTENNAS, TOWERS & EQUIPMENT—C-182
- SCPC Modulators (0110-0255), ANTENNAS, TOWERS & EQUIPMENT—C-182
- SCR Rectifiers (0740-0600), TOOLS & EQUIPMENT—C-266
- Scenery Construction Services, Set Design (0600-1800), TOOLS & EQUIPMENT—C-228
- Scenery Rigging, Set Design Services (0600-1820), TOOLS & EQUIPMENT—C-228
- Scenery, Prefab (0760-1260), STUDIO EQUIPMENT & SUPPLIES—C-271
- Scopes, Delayed Sweep (0800-0840), TEST & MEASUREMENT EQUIPMENT & SUPPLIES—C-292
- Scramblers & Converters, Security (0360-0020), CABLE EQUIPMENT & SUPPLIES—C-200
- Scramblers, PTV, RF Equipment (0380-0100), CABLE EQUIPMENT & SUPPLIES—C-205
- Screens (0760-1280), STUDIO EQUIPMENT & SUPPLIES—C-271
- Screens, Front Projection (0760-1300), TOOLS & EQUIPMENT—C-271
- Screens, Rear Projection (0760-1320), TOOLS & EQUIPMENT—C-271
- Scroll Entry Teleprompters (0720-0200), TOOLS & EQUIPMENT—C-261
- Sealant, Cable Transmission Line (0370-0020), CABLE EQUIPMENT & SUPPLIES—C-202
- Security Decoders (0360-0040), CABLE EQUIPMENT & SUPPLIES—C-200
- Security Equipment (0360-0001), TOOLS & EQUIPMENT—C-200
- Security Equipment, Identification & Drop (0360-0060), CABLE EQUIPMENT & SUPPLIES—C-200
- Security Equipment, Pay Cable Systems (0360-0200), CABLE EQUIPMENT & SUPPLIES—C-201
- Security Equipment, Wall Plates (0360-0260), CABLE EQUIPMENT & SUPPLIES—C-202
- Security Filters (0360-0080), CABLE EQUIPMENT & SUPPLIES—C-201
- Security Hardware (0360-0100), CABLE EQUIPMENT & SUPPLIES—C-201
- Security Hardware, Identification Devices (0360-0120), TOOLS & EQUIPMENT—C-201
- Security Locks (0360-0160), CABLE EQUIPMENT & SUPPLIES—C-201
- Security Scramblers & Converters (0360-0020), CABLE EQUIPMENT & SUPPLIES—C-200
- Security Seals & Fasteners, Transmission Line (0370-0360), CABLE EQUIPMENT & SUPPLIES—C-203
- Security Switches (0360-0220), CABLE EQUIPMENT & SUPPLIES—C-201
- Security Taplocks (0360-0140), TOOLS & EQUIPMENT—C-201
- Security Traps (0360-0240), CABLE EQUIPMENT & SUPPLIES—C-201
- Security, Parental Control Devices (0360-0180), CABLE EQUIPMENT & SUPPLIES—C-201
- Select Cart Systems, Random, Automation Controls & Systems (0710-1720), TOOLS & EQUIPMENT—C-251
- Self-Supporting Towers (0100-1640), TOOLS & EQUIPMENT—C-180
- Semiconductor Power Rectifiers (0740-0620), TOOLS & EQUIPMENT—C-266
- Semiconductor Testers, Measuring/Monitoring Meters (0800-1960), TOOLS & EQUIPMENT—C-294
- Sensors, Tone (0710-5260), STUDIO EQUIPMENT & SUPPLIES—C-259
- Sequencers, Program Equipment (0710-4940), TOOLS & EQUIPMENT—C-258
- Sequencers, Relay, Program Equipment (0710-4960), TOOLS & EQUIPMENT—C-258
- Sequencers, Time Insertion, Program Equipment (0710-4980), TOOLS & EQUIPMENT—C-259
- Sequencing Cartridge Systems, Automatic (0770-1660), TOOLS & EQUIPMENT—C-276
- Serial Interface Machine Controls, Technical Automation (0770-3740), TOOLS & EQUIPMENT—C-281
- Service Boxes, Exterior, Transmission Line (0370-0560), TOOLS & EQUIPMENT—C-204
- Service Boxes, Interior, Transmission Line (0370-0580), TOOLS & EQUIPMENT—C-204
- Service Boxes, Transmission Line (0370-0540), TOOLS & EQUIPMENT—C-204
- Services (0600-0000), SERVICES—C-210
- Services, Antenna Installation (0100-0270), TOOLS & EQUIPMENT—C-174
- Servo Modifications, Tape Recorder Parts & Accessories (0710-5780), TOOLS & EQUIPMENT—C-260
- Servo Modifications, Videotape Recorders (0770-4880), TOOLS & EQUIPMENT—C-284
- Set Design Services (0600-1740), SERVICES—C-228
- Set Design Services, Materials, Props (0600-1780), TOOLS & EQUIPMENT—C-228
- Set Design Services, Modular News Studio (0600-1760), TOOLS & EQUIPMENT—C-228
- Set Design Services, Scenery Construction (0600-1800), TOOLS & EQUIPMENT—C-228
- Set Design Services, Scenery Rigging (0600-1820), TOOLS & EQUIPMENT—C-228
- Set Design, Studio (0600-1920), SERVICES—C-229
- Set-Top Converters (0330-0460), CABLE EQUIPMENT & SUPPLIES—C-198
- Set-Top Converters, Addressable (0330-0480), TOOLS & EQUIPMENT—C-198
- Set-Top Converters, Non-Addressable (0330-0500), TOOLS & EQUIPMENT—C-198
- Shipper, Film, for ad agency, stations, sponsors, etc. (0600-0816), TOOLS & EQUIPMENT—C-220
- Shipping & Carrying Cases, Tape (0770-6060), TOOLS & EQUIPMENT—C-286
- Shipping Cases (0210-1510), BROADCAST EQUIPMENT—C-187
- Shortwave Transmitters (0220-0860), TOOLS & EQUIPMENT—C-191
- Shotgun Microphones (0710-4060), TOOLS & EQUIPMENT—C-257
- SI fixtures, HMI, Lighting Accessories (0740-0420), TOOLS & EQUIPMENT—C-266
- Sideband Analyzers (0800-2460), TEST & MEASUREMENT EQUIPMENT & SUPPLIES—C-295
- Sideband Analyzers, Audio Test Equipment (0800-0280), TOOLS & EQUIPMENT—C-290
- Signal Generators, Audio Test Equipment (0800-0300), TOOLS & EQUIPMENT—C-290
- Signal Generators, RF (0800-1280), TOOLS & EQUIPMENT—C-293
- Signal Generators, Video Test Equipment (0800-2680), TOOLS & EQUIPMENT—C-296

- Signal Level Meters (0800-2480), TEST & MEASUREMENT EQUIPMENT & SUPPLIES—C-295
- Signal Level Meters, Cable Test Equipment (0800-0580), TOOLS & EQUIPMENT—C-291
- Signal Multiplexers (0770-5280), STUDIO EQUIPMENT & SUPPLIES—C-284
- Signal Processing Equipment (0770-5260), STUDIO EQUIPMENT & SUPPLIES—C-284
- Signal Processing Equipment, Video (0770-7280), STUDIO EQUIPMENT & SUPPLIES—C-288
- Signal Processing Equipment, Video, Cable Equalizers (0770-7300), TOOLS & EQUIPMENT—C-288
- Signal Processing Equipment, Video, Comb Filter Decoders (0770-7320), TOOLS & EQUIPMENT—C-288
- Signal Processing Equipment, Video, Decoders (0770-7360), TOOLS & EQUIPMENT—C-288
- Signal Processing Equipment, Video, Dropout Compensators (0770-7380), TOOLS & EQUIPMENT—C-288
- Signal Processing Equipment, Video, Image Repositioners (0770-7400), TOOLS & EQUIPMENT—C-288
- Signal Processing Equipment, Video, NTSC Encoders (0770-7420), TOOLS & EQUIPMENT—C-288
- Signal Test Generators, NTSC (0800-1240), TOOLS & EQUIPMENT—C-293
- Silver-Zinc Batteries (0750-0120), TOOLS & EQUIPMENT—C-267
- Silver-Zinc Batteries, Power Supplies (0760-0980), TOOLS & EQUIPMENT—C-270
- Simulcasting Equipment (0710-5280), STUDIO EQUIPMENT & SUPPLIES—C-259
- Sine Generators, Audio (0800-1120), TOOLS & EQUIPMENT—C-292
- Single Channel Preamplifiers (0100-1320), ANTENNAS, TOWERS & EQUIPMENT—C-179
- Single Deck Cart Machines (0710-1860), TOOLS & EQUIPMENT—C-252
- Single Deck Cart Players/Recorders (0710-2180), TOOLS & EQUIPMENT—C-252
- Single Deck, Cassette Players/Recorders (0710-2300), TOOLS & EQUIPMENT—C-252
- Single-Tube Cameras (0770-0780), TOOLS & EQUIPMENT—C-274
- Site Analysis (0600-1840), SERVICES—C-228
- Site Selection, Earth Station Services (0600-0660), SERVICES—C-216
- Slave, Master Clocks, (0800-0680), TOOLS & EQUIPMENT—C-291
- Slide Attenuators, Audio Controls (0710-0560), TOOLS & EQUIPMENT—C-248
- Slide Film Commercials, Programming (0610-0500), TOOLS & EQUIPMENT—C-242
- Slide Projectors (0730-0980), TOOLS & EQUIPMENT—C-264
- Slide Projectors, 35mm, Telecine Equipment & Accessories (0770-6320), TOOLS & EQUIPMENT—C-287
- Slides & Balops (0610-0520), TOOLS & EQUIPMENT—C-242
- Slides, Test (0770-5320), STUDIO EQUIPMENT & SUPPLIES—C-284
- Slides, Test Charts (see Cameras & Accessories) (0770-6465), TOOLS & EQUIPMENT—C-287
- Slomo Controller, Slow Motion Recorders & Accessories (0770-5380), TOOLS & EQUIPMENT—C-284
- Slow Motion Disc Action Recorder (0770-5360), TOOLS & EQUIPMENT—C-284
- Slow Motion Recorders & Accessories (0770-5340), STUDIO EQUIPMENT & SUPPLIES—C-284
- Slow Motion Recorders & Accessories, Slomo Controller (0770-5380), TOOLS & EQUIPMENT—C-284
- Slow Motion Recorders & Accessories, Slow Scan Recorder (0770-5400), TOOLS & EQUIPMENT—C-284
- Slow Motion Recorders, Video Animation Controllers (0770-5420), TOOLS & EQUIPMENT—C-284
- Slow Motion Replay Videotape Recorders (0770-5100), TOOLS & EQUIPMENT—C-284
- Slow Motion Still Stores (0770-5740), STUDIO EQUIPMENT & SUPPLIES—C-285
- Slow Scan Recorder, Slow Motion Recorders & Accessories (0770-5400), TOOLS & EQUIPMENT—C-284
- Slow Scan Transmitters, Receivers (0210-1560), BROADCAST EQUIPMENT—C-187
- Slow Scan TV Systems (0770-5440), STUDIO EQUIPMENT & SUPPLIES—C-284
- SMPT E Time Code Generators, Readers, Post-Production Equipment (0770-4200), TOOLS & EQUIPMENT—C-282
- SMPT E Time Code Synchronizers, Editing Equipment (0710-2760), TOOLS & EQUIPMENT—C-254
- SMPT E Time Code Synchronizers, Post-Production Equipment (0770-4220), TOOLS & EQUIPMENT—C-282
- Software (see also SERVICES) (0400-0340), COMPUTER SYSTEMS & ACCESSORIES—C-207
- Software, Computer (see also COMPUTER SYSTEMS & ACCESSORIES) (0600-0380), SERVICES—C-213
- Software, Customized (0400-0380), TOOLS & EQUIPMENT—C-207
- Software, Prepackaged (0400-0360), TOOLS & EQUIPMENT—C-207
- Solid Core Fittings & Connectors (0370-0200), TOOLS & EQUIPMENT—C-203
- Solid State Cameras (0770-0800), TOOLS & EQUIPMENT—C-274
- Solid State Replacement Tubes (0760-1580), TOOLS & EQUIPMENT—C-271
- Solid-State Telecine Equipment & Accessories (0770-6420), TOOLS & EQUIPMENT—C-287
- Sound Effects Records (0710-5140), TOOLS & EQUIPMENT—C-259
- Sound Level Meters (0770-5460), STUDIO EQUIPMENT & SUPPLIES—C-284
- Sound Systems (0710-5300), STUDIO EQUIPMENT & SUPPLIES—C-259
- Sound Systems, Level Control (0710-5320), TOOLS & EQUIPMENT—C-259
- Sound Systems, Portable (0710-5340), TOOLS & EQUIPMENT—C-259
- Sound Systems, Studio (0710-5360), TOOLS & EQUIPMENT—C-259
- Sound Transfer Equipment, Editing Systems & Accessories (0730-0460), TOOLS & EQUIPMENT—C-262
- Soundproofing Material (0760-1340), STUDIO EQUIPMENT & SUPPLIES—C-271
- Source Identification Syne Generators, Video Signal Processing Equipme (0770-7560), TOOLS & EQUIPMENT—C-289
- Spanish Language Programming (0610-0525), TOOLS & EQUIPMENT—C-243
- Speakers, Audio Monitor (0710-0720), TOOLS & EQUIPMENT—C-248
- Special Applications Cable (0370-0380), CABLE EQUIPMENT & SUPPLIES—C-203
- Special EFX Production Switchers (0770-4280), TOOLS & EQUIPMENT—C-282
- Special Effects Equipment (0770-5480), STUDIO EQUIPMENT & SUPPLIES—C-284
- Special Effects Equipment (audio/video sync delay) (0710-0860), TOOLS & EQUIPMENT—C-249
- Special Effects Equipment (digital delay, reverb) (0710-0900), TOOLS & EQUIPMENT—C-249
- Special Effects Equipment (digital special effects) (0710-0920), TOOLS & EQUIPMENT—C-249
- Special Effects Equipment (FM compressor/limiters) (0710-0940), TOOLS & EQUIPMENT—C-249
- Special Effects Equipment (graphic equalizers) (0710-0960), TOOLS & EQUIPMENT—C-249
- Special Effects Equipment (mechanical reverb) (0710-0980), TOOLS & EQUIPMENT—C-249
- Special Effects Equipment (music synthesizers) (0710-1000), TOOLS & EQUIPMENT—C-249
- Special Effects Equipment (noise reduction) (0710-1020), TOOLS & EQUIPMENT—C-249
- Special Effects Equipment (parametric equalizers) (0710-1040), TOOLS & EQUIPMENT—C-249
- Special Effects Equipment (time compression/expansion) (0710-1060), TOOLS & EQUIPMENT—C-250
- Special Effects Equipment, Analog, Reverb, Audio Processing Effects Equipment (0710-0840), TOOLS & EQUIPMENT—C-249
- Special Effects Equipment, Audio Processing (0710-0780), TOOLS & EQUIPMENT—C-249
- Special Effects Equipment, Chromakeyers (0770-5560), TOOLS & EQUIPMENT—C-285
- Special Effects Equipment, Colorizers (0770-5500), TOOLS & EQUIPMENT—C-284
- Special Effects Equipment, Compressor/Positioners (0770-5520), TOOLS & EQUIPMENT—C-284
- Special Effects Equipment, Digital EFX Processors (0770-5540), TOOLS & EQUIPMENT—C-284
- Special Effects Equipment, Downstream Keyers (0770-5640), TOOLS & EQUIPMENT—C-285
- Special Effects Equipment, Encoded Chromakeyers (0770-5580), TOOLS & EQUIPMENT—C-285
- Special Effects Equipment, Keyers (0770-5620), TOOLS & EQUIPMENT—C-285
- Special Effects Equipment, Nonadditive Keyers (0770-5660), TOOLS & EQUIPMENT—C-285
- Special Effects Equipment, RGB Chromakeyers (0770-5600), TOOLS & EQUIPMENT—C-285
- Special Effects Equipment, Standalone EFX Generators (0770-5680), TOOLS & EQUIPMENT—C-285
- Special Effects Equipment, Video Insert (0770-5700), TOOLS & EQUIPMENT—C-285
- Special Effects Generators (0770-3360), TOOLS & EQUIPMENT—C-280
- Special Effects Generators (see Generators) (0770-5470), TOOLS & EQUIPMENT—C-284
- Special Effects Title Keyers (0720-0100), STUDIO EQUIPMENT & SUPPLIES—C-261
- Special Effects, Digital, Audio Processing Effects Equipment (0710-0920), TOOLS & EQUIPMENT—C-249
- Spectrum Analyzers (0800-2500), TEST & MEASUREMENT EQUIPMENT & SUPPLIES—C-295
- Spectrum Analyzers, Audio Test Equipment (0800-0320), TOOLS & EQUIPMENT—C-290
- Speech Recognition Systems (0710-5380), STUDIO EQUIPMENT & SUPPLIES—C-259
- Speech Synthesis Systems (0710-5400), STUDIO EQUIPMENT & SUPPLIES—C-259
- Speed Controls, Tape Recorder Parts & Accessories (0710-5800), TOOLS & EQUIPMENT—C-260
- Speed Controls, Turntables & Accessories (0710-6100), TOOLS & EQUIPMENT—C-260
- Speed Controls, Videotape Recorders (0770-4900), TOOLS & EQUIPMENT—C-284
- Spindle Height Gauges, Tape (0770-6140), TOOLS & EQUIPMENT—C-286
- Spiral Grips, Reverse, Cable Tools (0900-0160), TOOLS & EQUIPMENT—C-297
- Splice & Tape Materials (0760-1380), STUDIO EQUIPMENT & SUPPLIES—C-271
- Splice Finders, Audio Tape Equipment & Accessories (0710-1420), TOOLS & EQUIPMENT—C-250
- Splice Shields, Transmission Line Equipment (0370-0640), TOOLS & EQUIPMENT—C-205
- Splicers, Audio Tape Equipment & Accessories (0710-1440), TOOLS & EQUIPMENT—C-250
- Splicing Blocks, Tape, Editing Equipment (0710-2780), TOOLS & EQUIPMENT—C-254
- Splitters (0330-0540), CABLE EQUIPMENT & SUPPLIES—C-198
- Splitters, Microphones & Accessories (0710-4120), TOOLS & EQUIPMENT—C-257
- Splitters, Transmission Line (0370-0400), CABLE EQUIPMENT & SUPPLIES—C-203
- Splitting & Mixing Networks (0100-1340), ANTENNAS, TOWERS & EQUIPMENT—C-179
- Sports Programming (0610-0530), TOOLS & EQUIPMENT—C-243
- Sprocketed Film Transports, Telecine Equipment & Accessories (0770-6440), TOOLS & EQUIPMENT—C-287
- Sprocketed Magnetic Film Transports, Dubbers (see Audio Tape Equipment) (0710-5410), TOOLS & EQUIPMENT—C-259

BUYERS GUIDE PRODUCT INDEX

- Sprocketed Magnetic Film, Audio Tape Equipment & Accessories (0710-1460), TOOLS & EQUIPMENT—C-251
- Square Wave Generators (0800-1300), TOOLS & EQUIPMENT—C-293
- STL Communications Systems (0210-0440), TOOLS & EQUIPMENT—C-184
- STL Receivers (0210-1320), TOOLS & EQUIPMENT—C-187
- STL Receiving Antennas (0100-0640), TOOLS & EQUIPMENT—C-175
- STL Transmitting Antennas (0100-0860), TOOLS & EQUIPMENT—C-177
- STLs (0750-0520), STUDIO EQUIPMENT & SUPPLIES—C-268
- STLs, Fiberoptic (0750-0540), TOOLS & EQUIPMENT—C-268
- STLs, Microwave (0750-0560), TOOLS & EQUIPMENT—C-268
- STLs, Satellite (0750-0580), TOOLS & EQUIPMENT—C-268
- STLs, Telco (0750-0600), TOOLS & EQUIPMENT—C-268
- STLs, Waveguide (0750-0620), TOOLS & EQUIPMENT—C-268
- STV Systems (0210-1520), BROADCAST EQUIPMENT—C-187
- Stabilized Carrying Systems, Film Equipment (0730-0320), TOOLS & EQUIPMENT—C-262
- Stabilizers, Helicopters (0750-0380), TOOLS & EQUIPMENT—C-268
- Stabilizing Amplifiers (0770-0220), TOOLS & EQUIPMENT—C-272
- Stabilizing Pan & Tilt Heads, Mounts, Carrying Systems, Camera Accessory (0770-1400), TOOLS & EQUIPMENT—C-275
- Stabilizing/Mounting Equipment, Airborne, Camera (0770-1220), TOOLS & EQUIPMENT—C-275
- Stabilizing/Mounting Film Equipment, Airborne (0730-0080), TOOLS & EQUIPMENT—C-261
- Staircase Generators (0800-1320), TOOLS & EQUIPMENT—C-293
- Staircase Ramp Synce Generators, Video Signal Processing Equipment (0770-7580), TOOLS & EQUIPMENT—C-289
- Stand Alone Microprocessor CCU Components, Cameras & Accessories (0770-0980), TOOLS & EQUIPMENT—C-274
- Stand-Alone Pay Programming (0610-0540), TOOLS & EQUIPMENT—C-243
- Standalone Color Monitors (0770-4000), TOOLS & EQUIPMENT—C-282
- Standalone EFX Generators, Special Effects Equipment (0770-5680), TOOLS & EQUIPMENT—C-285
- Standalone Monitors, B & W (0770-3940), TOOLS & EQUIPMENT—C-281
- Standard Coaxial Relays (0370-0100), TOOLS & EQUIPMENT—C-202
- Standards Converters, Digital Processing Equipment (0770-2640), TOOLS & EQUIPMENT—C-278
- Standards Converters/Services (0770-5720), STUDIO EQUIPMENT & SUPPLIES—C-285
- Standby Headend Power Supplies (0100-1360), ANTENNAS, TOWERS & EQUIPMENT—C-179
- Standby Power Supplies (0330-0560), CABLE EQUIPMENT & SUPPLIES—C-198
- Stands & Booms, Microphones (0710-3720), TOOLS & EQUIPMENT—C-256
- Stands, Rigging, Lighting Accessories (0740-0520), TOOLS & EQUIPMENT—C-266
- Static Drain Resistors, Antenna Accessories (0100-0380), TOOLS & EQUIPMENT—C-174
- Station Clocks, Clocks & Counters (0770-2040), TOOLS & EQUIPMENT—C-276
- Status, Alarm Indicators, Logging, Monitoring Test Equipment (0800-1620), TOOLS & EQUIPMENT—C-294
- Stereo Audio Consoles (0710-0500), TOOLS & EQUIPMENT—C-248
- Stereo Cart Machines (0710-1880), TOOLS & EQUIPMENT—C-252
- Stereo Cartridge Systems (0710-2040), TOOLS & EQUIPMENT—C-252
- Stereo carts (Tape) (0770-1860), TOOLS & EQUIPMENT—C-276
- Stereo Exciters (AM), RF Power Equipment (0210-0880), TOOLS & EQUIPMENT—C-185
- Stereo Exciters, AM (0710-3060), TOOLS & EQUIPMENT—C-255
- Stereo Exciters, FM (0710-3100), TOOLS & EQUIPMENT—C-255
- Stereo Generators (0770-3380), TOOLS & EQUIPMENT—C-280
- Stereo Generators, RF Power Equipment (0210-1160), TOOLS & EQUIPMENT—C-186
- Stereo Headphones (0710-3260), TOOLS & EQUIPMENT—C-255
- Stereo Multiplex Modulators (0710-4220), TOOLS & EQUIPMENT—C-257
- Stereo Phase Enhancers (0710-2940), STUDIO EQUIPMENT & SUPPLIES—C-254
- Stereo Preamps (0710-0360), TOOLS & EQUIPMENT—C-247
- Stereo Synthesizers (0710-5440), STUDIO EQUIPMENT & SUPPLIES—C-259
- Stereo-Decoders (0710-2460), STUDIO EQUIPMENT & SUPPLIES—C-253
- Stereo-Studio Consoles (0710-2420), TOOLS & EQUIPMENT—C-253
- Still Processing Systems (0770-3040), STUDIO EQUIPMENT & SUPPLIES—C-279
- Still Stores, Slow Motion (0770-5740), STUDIO EQUIPMENT & SUPPLIES—C-285
- Still/Slide Store, Electronic (0770-5760), STUDIO EQUIPMENT & SUPPLIES—C-285
- Stock Footage (0610-0640), SERVICES—C-244
- Storage Racks & Cabinets, Cartridges (0770-1880), TOOLS & EQUIPMENT—C-276
- Storage, Film (0600-0818), TOOLS & EQUIPMENT—C-220
- Strain Insulators, Guy, Antenna Accessories (0100-0220), TOOLS & EQUIPMENT—C-174
- Strand Mapping Services (0600-1880), SERVICES—C-229
- Strip Amplifiers (0100-1380), ANTENNAS, TOWERS & EQUIPMENT—C-179
- Studio (3+ outputs)-mono (0710-2400), TOOLS & EQUIPMENT—C-253
- Studio Cameras (0770-0820), TOOLS & EQUIPMENT—C-274
- Studio Cameras, Color (0770-0840), TOOLS & EQUIPMENT—C-274
- Studio Cameras, Monochrome (0770-0860), TOOLS & EQUIPMENT—C-274
- Studio Closed-Caption Systems (0770-2060), STUDIO EQUIPMENT & SUPPLIES—C-276
- Studio Consoles, Cabinetry & Furniture (0760-0540), TOOLS & EQUIPMENT—C-270
- Studio Design Services (0600-1900), SERVICES—C-229
- Studio Equipment & Supplies (0700-0000), STUDIO EQUIPMENT & SUPPLIES—C-245
- Studio Equipment Racks (0760-0560), TOOLS & EQUIPMENT—C-270
- Studio Facilities For Rent (0600-1910), SERVICES—C-229
- Studio Furniture & Cabinetry (0760-0520), STUDIO EQUIPMENT & SUPPLIES—C-269
- Studio Hangers, Power & Lighting Equipment & Supplies (0740-0040), TOOLS & EQUIPMENT—C-264
- Studio Lights, Lighting & Power Equipment & Supplies (0740-0100), TOOLS & EQUIPMENT—C-264
- Studio Production Consoles (0770-2280), TOOLS & EQUIPMENT—C-277
- Studio Production Editing Systems (0770-2880), TOOLS & EQUIPMENT—C-278
- Studio Production With Digital Effects Consoles (0770-2300), TOOLS & EQUIPMENT—C-277
- Studio Set Design Services (0600-1920), SERVICES—C-229
- Studio Sound Systems (0710-5360), TOOLS & EQUIPMENT—C-259
- Studio Support Equipment (0760-0001), TOOLS & EQUIPMENT—C-268
- Studio Tape Storage Units, Cabinetry & Furniture (0760-0580), TOOLS & EQUIPMENT—C-270
- Studio Warning Lights (0740-0560), STUDIO EQUIPMENT & SUPPLIES—C-266
- Studio, Large, Production Switchers (0770-4340), TOOLS & EQUIPMENT—C-283
- Studio-Stereo Consoles (0710-2420), TOOLS & EQUIPMENT—C-253
- Studio/Mobile, Compact Production Switchers (0770-4320), TOOLS & EQUIPMENT—C-282
- Studios & Consoles, Mobile (0750-0300), STUDIO EQUIPMENT & SUPPLIES—C-267
- Studios, Recording (0600-1640), SERVICES—C-227
- Studios, Turnkey (0600-2200), SERVICES—C-232
- Sub-Carrier Converters, FM (0220-0160), BROADCAST EQUIPMENT—C-189
- Sub-VHF Equipment & In-System Converters (0330-0580), CABLE EQUIPMENT & SUPPLIES—C-199
- Subcarrier Amplifiers (0770-0240), TOOLS & EQUIPMENT—C-272
- Subcarrier, FM Generators (0710-3180), TOOLS & EQUIPMENT—C-255
- Submarine Cable Installation Contractors (0600-0510), TOOLS & EQUIPMENT—C-214
- Subscriber Promotion Services (0600-1940), SERVICES—C-229
- Supervision Systems, Transmission Line (0220-0480), TOOLS & EQUIPMENT—C-190
- Supervision, Construction (0600-0570), TOOLS & EQUIPMENT—C-214
- Support Equipment (Studio) (0760-0001), TOOLS & EQUIPMENT—C-268
- Surge Protectors (0210-1580), BROADCAST EQUIPMENT—C-187
- Surge Protectors, Line (0760-0740), STUDIO EQUIPMENT & SUPPLIES—C-270
- Sweep Amplifiers (0770-0260), TOOLS & EQUIPMENT—C-272
- Sweep Generators (0800-2520), TEST & MEASUREMENT EQUIPMENT & SUPPLIES—C-295
- Sweep Generators, Audio (0800-1140), TOOLS & EQUIPMENT—C-293
- Sweep Generators, Video (0800-1360), TOOLS & EQUIPMENT—C-293
- Sweep Scopes, Delayed (0800-0840), TEST & MEASUREMENT EQUIPMENT & SUPPLIES—C-292
- Sweep Systems (0500-0540), MDS/MICROWAVE EQUIPMENT & SUPPLIES—C-209
- Sweep Systems, Automatic, Cable Test Equipment (0800-0400), TOOLS & EQUIPMENT—C-291
- Switcher Lighting Kits (0740-0640), STUDIO EQUIPMENT & SUPPLIES—C-266
- Switchers (0710-5420), STUDIO EQUIPMENT & SUPPLIES—C-259
- Switchers & Processors (0100-1300), ANTENNAS, TOWERS & EQUIPMENT—C-179
- Switchers, Crossbar (0770-5800), TOOLS & EQUIPMENT—C-285
- Switchers, DAs & Routing (0710-5240), STUDIO EQUIPMENT & SUPPLIES—C-259
- Switchers, Master Control (0770-3780), STUDIO EQUIPMENT & SUPPLIES—C-281
- Switchers, Master Control, Automated (0770-3800), TOOLS & EQUIPMENT—C-281
- Switchers, Master Control, Business Automation Interfaced (0770-3820), TOOLS & EQUIPMENT—C-281
- Switchers, Master Control, Manual (0770-3840), TOOLS & EQUIPMENT—C-281
- Switchers, Non-Duplication (0100-1220), ANTENNAS, TOWERS & EQUIPMENT—C-179
- Switchers, Post Production (0770-4380), TOOLS & EQUIPMENT—C-283
- Switchers, Production (0770-4260), STUDIO EQUIPMENT & SUPPLIES—C-282
- Switchers, Production, Compact Studio/Mobile (0770-4320), TOOLS & EQUIPMENT—C-282
- Switchers, Production, Large Studio (0770-4340), TOOLS & EQUIPMENT—C-283
- Switchers, Production, Microprocessor-Controlled, Automated (0770-4300), TOOLS & EQUIPMENT—C-282
- Switchers, Production, Portable (0770-4360), TOOLS & EQUIPMENT—C-283
- Switchers, Production, Special EFX (0770-4280), TOOLS & EQUIPMENT—C-282
- Switchers, Routing (0770-5820), TOOLS & EQUIPMENT—C-285
- Switchers, Video (0770-5840), TOOLS & EQUIPMENT—C-285

- Switchers, Video, Computerized (0770-5860), TOOLS & EQUIPMENT—C-285
- Switchers, Video, Local (0770-5880), TOOLS & EQUIPMENT—C-286
- Switchers, Video, Remote Controlled (0770-5900), TOOLS & EQUIPMENT—C-286
- Switches (0770-5920), STUDIO EQUIPMENT & SUPPLIES—C-286
- Switches, Coaxial (0770-5940), TOOLS & EQUIPMENT—C-286
- Switches, RF Power Equipment (0210-1180), TOOLS & EQUIPMENT—C-186
- Switches, Security (0360-0220), CABLE EQUIPMENT & SUPPLIES—C-201
- Switches, Transfer, Antenna Accessories (0100-0420), TOOLS & EQUIPMENT—C-174
- Switches, Video Activated (0770-5960), TOOLS & EQUIPMENT—C-286
- Sync Delay, Audio/Video, Audio Processing Effects Equipment (0710-0860), TOOLS & EQUIPMENT—C-249
- Sync Delay, Video/Audio, Audio Processing Effects Equipment (0710-0860), TOOLS & EQUIPMENT—C-249
- Sync Generators (see Generators) (0770-5970), TOOLS & EQUIPMENT—C-286
- Sync Generators, Color (0770-3300), TOOLS & EQUIPMENT—C-280
- Sync Syne Generators, Video Signal Processing Equipment (0770-7600), TOOLS & EQUIPMENT—C-289
- Sync, TV Generators (0770-3400), TOOLS & EQUIPMENT—C-280
- Synchronizers (0770-5980), STUDIO EQUIPMENT & SUPPLIES—C-286
- Synchronizers, Audio-Video (0770-6000), TOOLS & EQUIPMENT—C-286
- Synchronizers, Digital, Field (0770-2520), TOOLS & EQUIPMENT—C-277
- Synchronizers, Digital, Frame (0770-2540), TOOLS & EQUIPMENT—C-277
- Synchronizers, Frame Store (0770-3180), STUDIO EQUIPMENT & SUPPLIES—C-279
- Synchronizers, SMPTE Time Code, Editing Equipment (0710-2760), TOOLS & EQUIPMENT—C-254
- Synchronizers, Tape Recorder Parts & Accessories (0710-5820), TOOLS & EQUIPMENT—C-260
- Synchronizers, Time Code, SMPTE, Post-Production Equipment (0770-4220), TOOLS & EQUIPMENT—C-282
- Synchronizers, Video, Digital (0770-6020), TOOLS & EQUIPMENT—C-286
- Synchronizers, Videotape Recorders (0770-4920), TOOLS & EQUIPMENT—C-284
- Synchronizing Systems Generators (0770-3420), TOOLS & EQUIPMENT—C-280
- Syndication—Program Production/Distribution/Syndication (0610-0001), TOOLS & EQUIPMENT—C-233
- Syne Generators, Black Burst, Video Signal Processing Equipment (0770-7480), TOOLS & EQUIPMENT—C-288
- Syne Generators, Color Bar, Video Signal Processing Equipment (0770-7500), TOOLS & EQUIPMENT—C-289
- Syne Generators, Countdown, Video Signal Processing Equipment (0770-7460), TOOLS & EQUIPMENT—C-288
- Syne Generators, Multiburst, Video Signal Processing Equipment (0770-7520), TOOLS & EQUIPMENT—C-289
- Syne Generators, Safe Title Area, Video Signal Processing Equipment (0770-7540), TOOLS & EQUIPMENT—C-289
- Syne Generators, Source Identification, Video Signal Processing Equipm (0770-7560), TOOLS & EQUIPMENT—C-289
- Syne Generators, Staircase Ramp, Video Signal Processing Equipment (0770-7580), TOOLS & EQUIPMENT—C-289
- Syne Generators, Sync, Video Signal Processing Equipment (0770-7600), TOOLS & EQUIPMENT—C-289
- Syne Generators, Video Signal Processing Equipment (0770-7440), TOOLS & EQUIPMENT—C-288
- Syne Generators, Video Slate Board, Video Processing Equipment (0770-7620), TOOLS & EQUIPMENT—C-289
- Synthesis Systems, Speech (0710-5400), STUDIO EQUIPMENT & SUPPLIES—C-259
- Synthesizers, Music, Audio Processing Effects Equipment (0710-1000), TOOLS & EQUIPMENT—C-249
- Synthesizers, Stereo (0710-5440), STUDIO EQUIPMENT & SUPPLIES—C-259
- System Auditing Services (0600-1960), SERVICES—C-229
- System Design Services (0600-1980), SERVICES—C-229
- System Design Services, Audio (0600-2000), TOOLS & EQUIPMENT—C-230
- System Design Services, Video (0600-2020), TOOLS & EQUIPMENT—C-230
- Systems Analysis Services (0600-2060), SERVICES—C-230
- Systems Consulting, Management Services (0600-1120), SERVICES—C-224
- Systems Management Services (0600-2040), SERVICES—C-230
- T**
- Talk Programming (0610-0550), TOOLS & EQUIPMENT—C-243
- Talk Show Delay Machines (0710-2520), STUDIO EQUIPMENT & SUPPLIES—C-253
- Tap-Offs (0330-0600), CABLE EQUIPMENT & SUPPLIES—C-199
- Tape & Accessories (Video) (0770-6040), STUDIO EQUIPMENT & SUPPLIES—C-286
- Tape Cartridges & Accessories (0770-1760), STUDIO EQUIPMENT & SUPPLIES—C-276
- Tape Cartridges & Accessories, Carts (0770-1800), TOOLS & EQUIPMENT—C-276
- Tape Cartridges & Accessories, Delay (0770-1820), TOOLS & EQUIPMENT—C-276
- Tape Cartridges & Accessories, Mono (0770-1840), TOOLS & EQUIPMENT—C-276
- Tape Cartridges, Alignment & Accessories (0770-1780), TOOLS & EQUIPMENT—C-276
- Tape Cartridges, Video (0770-6200), TOOLS & EQUIPMENT—C-286
- Tape Cassettes, Video (0770-6220), TOOLS & EQUIPMENT—C-286
- Tape Cleaners (0770-6160), TOOLS & EQUIPMENT—C-286
- Tape Deck Cabinets, Recorders, Videotape (0770-4940), TOOLS & EQUIPMENT—C-284
- Tape Decks (see Audio Tape Equipment) (0710-5460), TOOLS & EQUIPMENT—C-259
- Tape Decks, 4-Track, Audio Tape Equipment & Accessories (0710-1580), TOOLS & EQUIPMENT—C-251
- Tape Decks, ATR, Audio Tape Equipment & Accessories (0710-1520), TOOLS & EQUIPMENT—C-251
- Tape Decks, ATR, Multitrack (0710-1540), TOOLS & EQUIPMENT—C-251
- Tape Decks, ATR, Portable, Audio Tape Equipment & Accessories (0710-1560), TOOLS & EQUIPMENT—C-251
- Tape Decks, Audio Tape Equipment & Accessories (0710-1500), TOOLS & EQUIPMENT—C-251
- Tape Decks, Open-Reel (see Audio Tape Equipment) (0710-4730), TOOLS & EQUIPMENT—C-258
- Tape Decks, Recorders, Videotape (0770-4960), TOOLS & EQUIPMENT—C-284
- Tape Decks, Time Delay, Audio Tape Equipment & Accessories (0710-1600), TOOLS & EQUIPMENT—C-251
- Tape Demagnetizers (0770-6080), TOOLS & EQUIPMENT—C-286
- Tape Editing, Audio Services (0600-0200), SERVICES—C-211
- Tape Equipment & Accessories (0710-1080), STUDIO EQUIPMENT & SUPPLIES—C-250
- Tape Equipment & Accessories, Audio (0710-1280), TOOLS & EQUIPMENT—C-250
- Tape Equipment & Supplies (see also Audio Tape Equipment) (0710-5480), STUDIO EQUIPMENT & SUPPLIES—C-259
- Tape Equipment (Audio) & Accessories (0710-1100), TOOLS & EQUIPMENT—C-250
- Tape Evaluators (0770-6100), TOOLS & EQUIPMENT—C-286
- Tape Leader, Audio Tape Equipment & Accessories (0710-1300), TOOLS & EQUIPMENT—C-250
- Tape Recorder Accessories, Reels, 1 & 2 Track (0710-5940), TOOLS & EQUIPMENT—C-260
- Tape Recorder Cabinets (0710-5640), TOOLS & EQUIPMENT—C-260
- Tape Recorder Capstan Assemblies (0710-5660), TOOLS & EQUIPMENT—C-260
- Tape Recorder Care Kits (0710-5680), TOOLS & EQUIPMENT—C-260
- Tape Recorder Electronics, Parts & Accessories (0710-5720), TOOLS & EQUIPMENT—C-260
- Tape Recorder Heads (0710-5740), TOOLS & EQUIPMENT—C-260
- Tape Recorder Motors (0710-5760), TOOLS & EQUIPMENT—C-260
- Tape Recorder Reels (0710-5880), TOOLS & EQUIPMENT—C-260
- Tape Recorder Reels, Multi-Track (0710-5920), TOOLS & EQUIPMENT—C-260
- Tape Recorder Servo Modifications (0710-5780), TOOLS & EQUIPMENT—C-260
- Tape Recorder Speed Controls (0710-5800), TOOLS & EQUIPMENT—C-260
- Tape Recorder Synchronizers (0710-5820), TOOLS & EQUIPMENT—C-260
- Tape Recorder Tension Controls, Parts & Accessories (0710-5840), TOOLS & EQUIPMENT—C-260
- Tape Recorder Velocity Error Correctors (0710-5860), TOOLS & EQUIPMENT—C-260
- Tape Recorders & Accessories (0710-5500), STUDIO EQUIPMENT & SUPPLIES—C-259
- Tape Recorders Parts, Drive Motor Power Supplies (0710-5700), TOOLS & EQUIPMENT—C-260
- Tape Recorders Reels, 4-Track (0710-5900), TOOLS & EQUIPMENT—C-260
- Tape Recorders, Cartridge (0710-5520), TOOLS & EQUIPMENT—C-259
- Tape Recorders, Cassette (0710-5540), TOOLS & EQUIPMENT—C-260
- Tape Recorders, Digital (0710-5560), TOOLS & EQUIPMENT—C-260
- Tape Recorders, Film Recorders (0710-5580), TOOLS & EQUIPMENT—C-260
- Tape Recorders, Logging (0710-5600), TOOLS & EQUIPMENT—C-260
- Tape Recorders, Parts & Accessories (0710-5620), TOOLS & EQUIPMENT—C-260
- Tape Rewinders (0770-6120), TOOLS & EQUIPMENT—C-286
- Tape Rewinders (Audio) (0710-5230), TOOLS & EQUIPMENT—C-259
- Tape Spindle Height Gauges (0770-6140), TOOLS & EQUIPMENT—C-286
- Tape Storage Units, Furniture & Cabinetry, Studio (0760-0580), TOOLS & EQUIPMENT—C-270
- Tape, Audio, Delay (0710-2480), STUDIO EQUIPMENT & SUPPLIES—C-253
- Tape, Open Reel Video Tape (0770-6240), TOOLS & EQUIPMENT—C-286
- Tape, Splicing Blocks, Editing Equipment (0710-2780), TOOLS & EQUIPMENT—C-254
- Tape, Test, Audio Tape Equipment & Accessories (0710-1620), TOOLS & EQUIPMENT—C-251
- Tape, Video (0770-6180), TOOLS & EQUIPMENT—C-286
- Tape-Based Loggers, Logging, Monitoring Test Equipment (0800-1640), TOOLS & EQUIPMENT—C-294
- Tape-Film Interlock (0730-1000), STUDIO EQUIPMENT & SUPPLIES—C-264
- Tape/Film Series, TV, Programming (0610-0560), TOOLS & EQUIPMENT—C-243
- Tapes & Splice Materials (0760-1380), STUDIO EQUIPMENT & SUPPLIES—C-271
- Taplocks, Security (0360-0140), TOOLS & EQUIPMENT—C-201
- Taps, Addressable (0330-0040), CABLE EQUIPMENT & SUPPLIES—C-194
- Taps, Aerial, Transmission Line (0370-0440), TOOLS & EQUIPMENT—C-204
- Taps, Directional, Transmission Line (0370-0460), TOOLS & EQUIPMENT—C-204
- Taps, Multitap, Transmission Line (0370-0480), TOOLS & EQUIPMENT—C-204
- Taps, Pedestal, Transmission Line (0370-0500), TOOLS & EQUIPMENT—C-204

BUYERS GUIDE PRODUCT INDEX

- Taps, Transmission Line (0370-0420), CABLE EQUIPMENT & SUPPLIES—C-204
- TBC/Framestores, Digital Processing Equipment (0770-2660), TOOLS & EQUIPMENT—C-278
- TBCs, Digital Processing Equipment (0770-2680), TOOLS & EQUIPMENT—C-278
- Technical Automation Machine Controls (0770-3700), STUDIO EQUIPMENT & SUPPLIES—C-280
- Telco Interface Equipment (0710-5960), STUDIO EQUIPMENT & SUPPLIES—C-260
- Telco STLs (0750-0600), TOOLS & EQUIPMENT—C-268
- Telecine Cameras (0770-6360), TOOLS & EQUIPMENT—C-287
- Telecine Color Correctors (0770-6380), TOOLS & EQUIPMENT—C-287
- Telecine Equipment & Accessories (0770-6280), STUDIO EQUIPMENT & SUPPLIES—C-287
- Telecine Equipment & Accessories, Solid-State (0770-6420), TOOLS & EQUIPMENT—C-287
- Telecine Optical Multiplexers (0770-6400), TOOLS & EQUIPMENT—C-287
- Telecine Projectors, 16/35mm (0770-6300), TOOLS & EQUIPMENT—C-287
- Telecine Sprocketed Film Transports (0770-6440), TOOLS & EQUIPMENT—C-287
- Telecommunications Consulting Services (0600-0592), TOOLS & EQUIPMENT—C-215
- Teleproduction Services (0600-2080), SERVICES—C-230
- Teleprompters (0720-0120), STUDIO EQUIPMENT & SUPPLIES—C-261
- Teleprompters, ENG/EFP Portable (0720-0140), TOOLS & EQUIPMENT—C-261
- Teleprompters, Keyboard Entry (0720-0160), TOOLS & EQUIPMENT—C-261
- Teleprompters, Monitor-Based (0720-0180), TOOLS & EQUIPMENT—C-261
- Teleprompters, Scroll Entry (0720-0200), TOOLS & EQUIPMENT—C-261
- Telescoping Masts, Antenna Accessories (0100-0400), TOOLS & EQUIPMENT—C-174
- Teletext (0610-0660), SERVICES—C-245
- Teletext Systems (0770-6460), STUDIO EQUIPMENT & SUPPLIES—C-287
- Television Brokerage Services (0600-0295), TOOLS & EQUIPMENT—C-212
- Television Consulting Services (0600-0595), TOOLS & EQUIPMENT—C-216
- Telops, Balops & Slides, Programming (0610-0520), TOOLS & EQUIPMENT—C-242
- Tension Alignment Gauges, Audio Heads (0710-3340), TOOLS & EQUIPMENT—C-255
- Tension Controls, Tape Recorder Parts & Accessories (0710-5840), TOOLS & EQUIPMENT—C-260
- Tension Controls, Videotape Recorders (0770-4980), TOOLS & EQUIPMENT—C-284
- Tension Gauges, Video Tape (0770-6260), TOOLS & EQUIPMENT—C-287
- Tension Gauges, Videotape Recorders (0770-5000), TOOLS & EQUIPMENT—C-284
- Tension Gauges, VTRs & VCRs (0770-6860), TOOLS & EQUIPMENT—C-287
- Terminal Equipment, Transmission Line (0370-0520), CABLE EQUIPMENT & SUPPLIES—C-204
- Terminals, SCA (0220-0280), TOOLS & EQUIPMENT—C-189
- Test & Measurement Equipment & Supplies (0800-0000), TEST & MEASUREMENT EQUIPMENT & SUPPLIES—C-290
- Test Charts, Film Equipment (0730-0340), TOOLS & EQUIPMENT—C-262
- Test Charts, Lenses & Accessories (0770-1180), TOOLS & EQUIPMENT—C-275
- Test Charts, Slides (see Cameras & Accessories) (0770-6465), TOOLS & EQUIPMENT—C-287
- Test Equipment (see TEST & MEASUREMENT EQUIPMENT) (0370-0590), TOOLS & EQUIPMENT—C-204
- Test Equipment, Audio (0800-0200), TEST & MEASUREMENT EQUIPMENT & SUPPLIES—C-290
- Test Equipment, Audio, Harmonic Distortion Meters (0800-0220), TOOLS & EQUIPMENT—C-290
- Test Equipment, Audio, IM Meters (0800-0240), TOOLS & EQUIPMENT—C-290
- Test Equipment, Audio, Real Time Analyzers (0800-0260), TOOLS & EQUIPMENT—C-290
- Test Equipment, Audio, Sideband Analyzers (0800-0280), TOOLS & EQUIPMENT—C-290
- Test Equipment, Audio, Signal Generators (0800-0300), TOOLS & EQUIPMENT—C-290
- Test Equipment, Audio, Spectrum Analyzers (0800-0320), TOOLS & EQUIPMENT—C-290
- Test Equipment, Audio, Wow & Flutter Meters (0800-0340), TOOLS & EQUIPMENT—C-291
- Test Equipment, Cable Analyzers (0800-0420), TOOLS & EQUIPMENT—C-291
- Test Equipment, Microwave (0800-2090), TEST & MEASUREMENT EQUIPMENT & SUPPLIES—C-294
- Test Equipment, RF, Phase Meters (0800-2380), TOOLS & EQUIPMENT—C-295
- Test Equipment, Video, Burst Phase Meters (0800-2600), TOOLS & EQUIPMENT—C-296
- Test Generators, NTSC Signal (0800-1240), TOOLS & EQUIPMENT—C-293
- Test Records, Audio (0710-5120), TOOLS & EQUIPMENT—C-259
- Test Sets, Modular, Measuring/Monitoring Meters (0800-1880), TOOLS & EQUIPMENT—C-294
- Test Signal Generators, RF Test Equipment (0800-2420), TOOLS & EQUIPMENT—C-295
- Test Slides (0770-5320), STUDIO EQUIPMENT & SUPPLIES—C-284
- Test Tape, Audio Tape Equipment & Accessories (0710-1620), TOOLS & EQUIPMENT—C-251
- Testers, Demod (0800-0860), TEST & MEASUREMENT EQUIPMENT & SUPPLIES—C-292
- Testers, Ground Resistance Testers, Cable Test Equipment (0800-0500), TOOLS & EQUIPMENT—C-291
- Testers, IC (0800-1820), TOOLS & EQUIPMENT—C-294
- Testers, Insulation, Cable Test Equipment (0800-0520), TOOLS & EQUIPMENT—C-291
- Testers, Semiconductor, Measuring/Monitoring Meters (0800-1960), TOOLS & EQUIPMENT—C-294
- Theatrical Shorts, Programming (0610-0580), TOOLS & EQUIPMENT—C-244
- Thirty**35mm Still Photography to Video Transfer Equipment (0730-0595), STUDIO EQUIPMENT & SUPPLIES—C-263
- Tilt & Pan Heads, Film Equipment (0730-0240), TOOLS & EQUIPMENT—C-262
- Time Code Generators (0770-3440), TOOLS & EQUIPMENT—C-280
- Time Code Generators, Readers, SMPTE, Post-Production Equipment (0770-4200), TOOLS & EQUIPMENT—C-282
- Time Code Generators, Vertical Interval (0770-3460), TOOLS & EQUIPMENT—C-280
- Time Code Generators, Vertical Interval (see Generators) (0770-6475), TOOLS & EQUIPMENT—C-287
- Time Code In Vertical Interval, Reader (0770-4420), STUDIO EQUIPMENT & SUPPLIES—C-283
- Time Code Synchronizers, SMPTE, Editing Equipment (0710-2760), TOOLS & EQUIPMENT—C-254
- Time Code Synchronizers, SMPTE, Post-Production Equipment (0770-4220), TOOLS & EQUIPMENT—C-282
- Time Code Systems, Proprietary, Post-Production Equipment (0770-4180), TOOLS & EQUIPMENT—C-282
- Time Code/Synchronizing Systems (see Generators) (0770-6476), TOOLS & EQUIPMENT—C-287
- Time Comparators (0770-2120), TOOLS & EQUIPMENT—C-277
- Time Compression/Expansion, Audio Processing Effects Equipment (0710-1060), TOOLS & EQUIPMENT—C-250
- Time Compressors (0710-5980), STUDIO EQUIPMENT & SUPPLIES—C-260
- Time Delay Cart Players/Recorders (0710-2200), TOOLS & EQUIPMENT—C-252
- Time Delay Tape Decks, Audio Tape Equipment & Accessories (0710-1600), TOOLS & EQUIPMENT—C-251
- Time Distribution Timing Clocks (0800-0700), TOOLS & EQUIPMENT—C-291
- Time Insertion Sequencers, Program Equipment (0710-4980), TOOLS & EQUIPMENT—C-259
- Time Receivers (0210-1340), TOOLS & EQUIPMENT—C-187
- Time Weather Announce Program Equipment (0710-4860), TOOLS & EQUIPMENT—C-258
- Timers (0800-0720), TOOLS & EQUIPMENT—C-291
- Timers, Audio Tape Equipment & Accessories (0710-1640), TOOLS & EQUIPMENT—C-251
- Timers, Blanking Interval (0770-6500), TOOLS & EQUIPMENT—C-287
- Timers, Program (0770-6520), TOOLS & EQUIPMENT—C-287
- Timers, V & H Interval (0800-1480), TEST & MEASUREMENT EQUIPMENT & SUPPLIES—C-293
- Timers, Video Equipment & Supplies (0770-6480), STUDIO EQUIPMENT & SUPPLIES—C-287
- Timers, Video Tape (0770-6540), TOOLS & EQUIPMENT—C-287
- Timing Clocks (0800-0640), TEST & MEASUREMENT EQUIPMENT & SUPPLIES—C-291
- Timing Clocks, Digital (0800-0660), TOOLS & EQUIPMENT—C-291
- Timing Clocks, Time Distribution (0800-0700), TOOLS & EQUIPMENT—C-291
- Title Keyers, Special Effects (0720-0100), STUDIO EQUIPMENT & SUPPLIES—C-261
- Titling Systems (0730-1020), STUDIO EQUIPMENT & SUPPLIES—C-264
- Tone Arms, Turntables & Accessories (0710-6120), TOOLS & EQUIPMENT—C-260
- Tone Encoders (0710-2920), TOOLS & EQUIPMENT—C-254
- Tone Generators (0770-3480), TOOLS & EQUIPMENT—C-280
- Tone Oscillators (0710-4740), STUDIO EQUIPMENT & SUPPLIES—C-258
- Tone Sensors (0710-5260), STUDIO EQUIPMENT & SUPPLIES—C-259
- Tone Sensors Ad Insertion Equipment (0770-0060), TOOLS & EQUIPMENT—C-272
- Tone, EBS Generators (0770-3500), TOOLS & EQUIPMENT—C-280
- Tools & Equipment (0900-0000), TOOLS & EQUIPMENT—C-297
- Tools & Equipment, Construction (0320-0140), CABLE EQUIPMENT & SUPPLIES—C-194
- Tools, Cable (0900-0040), TOOLS & EQUIPMENT—C-297
- Tools, Cable, Coring (0900-0060), TOOLS & EQUIPMENT—C-297
- Tools, Cable, Cutters (0900-0080), TOOLS & EQUIPMENT—C-297
- Tools, Cable, Earth Anchors (0900-0100), TOOLS & EQUIPMENT—C-297
- Tools, Cable, Guy Grips (0900-0120), TOOLS & EQUIPMENT—C-297
- Tools, Cable, Reverse Spiral Grips (0900-0160), TOOLS & EQUIPMENT—C-297
- Tools, Installation, Cable (0900-0020), TOOLS & EQUIPMENT—C-297
- Toroidal Current Transformers (0210-1700), TOOLS & EQUIPMENT—C-188
- Tower Equipment, Maintenance (0600-1060), TOOLS & EQUIPMENT—C-223
- Tower Light Alarms (0760-0080), TOOLS & EQUIPMENT—C-268
- Tower Lights (0100-1180), ANTENNAS, TOWERS & EQUIPMENT—C-178
- Tower Services (0600-2120), SERVICES—C-231
- Towers, Antennas & Equipment (0100-0000), ANTENNAS, TOWERS & EQUIPMENT—C-173

- Towers, Guyed (0100-1460), TOOLS & EQUIPMENT—C-180
- Towers, Lights & Accessories (0100-1400), ANTENNAS, TOWERS & EQUIPMENT—C-179
- Towers, Microwave (0500-0420), TOOLS & EQUIPMENT—C-209
- Towers, Portable (0100-1620), TOOLS & EQUIPMENT—C-180
- Towers, Self-Supporting (0100-1640), TOOLS & EQUIPMENT—C-180
- Traffic/Programming Computer Systems (0400-0220), TOOLS & EQUIPMENT—C-206
- Trailers (0750-0640), STUDIO EQUIPMENT & SUPPLIES—C-268
- Training Services (0600-2140), SERVICES—C-231
- Transceivers, Microwave (0500-0440), TOOLS & EQUIPMENT—C-209
- Transcription Services (0600-2150), SERVICES—C-231
- Transfer Equipment, Video to 35mm Still Photography (0730-0595), STUDIO EQUIPMENT & SUPPLIES—C-263
- Transfer Switches, Antenna Accessories (0100-0420), TOOLS & EQUIPMENT—C-174
- Transformers (0210-1600), BROADCAST EQUIPMENT—C-187
- Transformers, Filament (0210-1620), TOOLS & EQUIPMENT—C-187
- Transformers, Isolation (0100-1500), TOOLS & EQUIPMENT—C-180
- Transformers, Lighting Accessories (0740-0540), TOOLS & EQUIPMENT—C-266
- Transformers, Matching (0330-0380), CABLE EQUIPMENT & SUPPLIES—C-197
- Transformers, Modulation (0210-1640), TOOLS & EQUIPMENT—C-187
- Transformers, Plate (0210-1660), TOOLS & EQUIPMENT—C-187
- Transformers, RF Sampling (0210-1680), TOOLS & EQUIPMENT—C-188
- Transformers, Toroidal Current (0210-1700), TOOLS & EQUIPMENT—C-188
- Transformers, Video/Data Line Isolation (0210-1720), TOOLS & EQUIPMENT—C-188
- Translators (0210-1820), BROADCAST EQUIPMENT—C-188
- Translators, UHF (0210-1840), TOOLS & EQUIPMENT—C-188
- Translators, VHF (0210-1860), TOOLS & EQUIPMENT—C-188
- Transmission Line Aerial Taps (0370-0440), TOOLS & EQUIPMENT—C-204
- Transmission Line Cable, Special Applications (0370-0380), CABLE EQUIPMENT & SUPPLIES—C-203
- Transmission Line Directional Taps (0370-0460), TOOLS & EQUIPMENT—C-204
- Transmission Line Equipment (0370-0600), CABLE EQUIPMENT & SUPPLIES—C-204
- Transmission Line Extenders (0370-0620), TOOLS & EQUIPMENT—C-205
- Transmission Line Pedestal Taps (0370-0500), TOOLS & EQUIPMENT—C-204
- Transmission Line Pressurization Equipment (0370-0340), CABLE EQUIPMENT & SUPPLIES—C-203
- Transmission Line Sealant, Cable (0370-0020), CABLE EQUIPMENT & SUPPLIES—C-202
- Transmission Line Security Fasteners & Seals (0370-0360), CABLE EQUIPMENT & SUPPLIES—C-203
- Transmission Line Security Seals & Fasteners (0370-0360), CABLE EQUIPMENT & SUPPLIES—C-203
- Transmission Line Service Boxes (0370-0540), TOOLS & EQUIPMENT—C-204
- Transmission Line Service Boxes, Interior (0370-0580), TOOLS & EQUIPMENT—C-204
- Transmission Line Splice Shields (0370-0640), TOOLS & EQUIPMENT—C-205
- Transmission Line Splitters (0370-0400), CABLE EQUIPMENT & SUPPLIES—C-203
- Transmission Line Supervision Systems (0220-0480), TOOLS & EQUIPMENT—C-190
- Transmission Line Taps (0370-0420), CABLE EQUIPMENT & SUPPLIES—C-204
- Transmission Line Taps, Multitap (0370-0480), TOOLS & EQUIPMENT—C-204
- Transmission Line Terminal Equipment (0370-0520), CABLE EQUIPMENT & SUPPLIES—C-204
- Transmission Line, Exterior Service Boxes (0370-0560), TOOLS & EQUIPMENT—C-204
- Transmission Line, Multitap, Taps (0370-0480), TOOLS & EQUIPMENT—C-204
- Transmission Lines (0220-0460), BROADCAST EQUIPMENT—C-189
- Transmission Lines & Accessories (0370-0001), TOOLS & EQUIPMENT—C-202
- Transmission Lines, Pressurized Cable (0310-0220), TOOLS & EQUIPMENT—C-193
- Transmission Links, Fiber Optic Equipment (0370-0300), TOOLS & EQUIPMENT—C-203
- Transmission Systems, Fiber Optic (0370-0280), TOOLS & EQUIPMENT—C-203
- Transmit/Receive Satellite Earth Stations (0110-0260), ANTENNAS, TOWERS & EQUIPMENT—C-182
- Transmitter Modulation Controllers (0220-0500), BROADCAST EQUIPMENT—C-190
- Transmitter Output Controls (0220-0520), BROADCAST EQUIPMENT—C-190
- Transmitter Tubes (0760-1600), TOOLS & EQUIPMENT—C-271
- Transmitter Tubes, AM/FM (0760-1620), TOOLS & EQUIPMENT—C-271
- Transmitter Tubes, Klystron (0760-1640), TOOLS & EQUIPMENT—C-271
- Transmitter Tubes, VHF (0760-1660), TOOLS & EQUIPMENT—C-271
- Transmitters (0220-0540), BROADCAST EQUIPMENT—C-190
- Transmitters & Accessories (0220-0001), TOOLS & EQUIPMENT—C-188
- Transmitters, AM (0220-0560), TOOLS & EQUIPMENT—C-190
- Transmitters, AM, 1,000 to 2,500 Watts (0220-0620), TOOLS & EQUIPMENT—C-190
- Transmitters, AM, 10,000 to 20,000 Watts (0220-0660), TOOLS & EQUIPMENT—C-190
- Transmitters, AM, 5,000 to 7,500 Watts (0220-0640), TOOLS & EQUIPMENT—C-190
- Transmitters, AM, 500 Watts & Over, Solid State (0220-0600), TOOLS & EQUIPMENT—C-190
- Transmitters, AM, 500 Watts & under (0220-0580), TOOLS & EQUIPMENT—C-190
- Transmitters, AM, Over 20,000 Watts (0220-0680), TOOLS & EQUIPMENT—C-190
- Transmitters, FM (0220-0700), TOOLS & EQUIPMENT—C-190
- Transmitters, FM, 1,000 to 2,500 Watts (0220-0760), TOOLS & EQUIPMENT—C-190
- Transmitters, FM, 10,000 to 20,000 Watts (0220-0800), TOOLS & EQUIPMENT—C-190
- Transmitters, FM, 5,000 to 7,500 Watts (0220-0780), TOOLS & EQUIPMENT—C-190
- Transmitters, FM, 500 Watts & Over, Solid State (0220-0740), TOOLS & EQUIPMENT—C-190
- Transmitters, FM, 500 Watts & under (0220-0720), TOOLS & EQUIPMENT—C-190
- Transmitters, FM, Over 20,000 Watts (0220-0820), TOOLS & EQUIPMENT—C-190
- Transmitters, Microwave (0500-0460), TOOLS & EQUIPMENT—C-209
- Transmitters, Radio Communications Equipment (0750-0500), TOOLS & EQUIPMENT—C-268
- Transmitters, Shortwave (0220-0860), TOOLS & EQUIPMENT—C-191
- Transmitters, Slow Scan (0210-1560), BROADCAST EQUIPMENT—C-187
- Transmitters, TV (0220-0880), TOOLS & EQUIPMENT—C-191
- Transmitters, TV UHF High Power (0220-0900), TOOLS & EQUIPMENT—C-191
- Transmitters, TV UHF Low Power (0220-0920), TOOLS & EQUIPMENT—C-191
- Transmitters, TV VHF High Power (0220-0940), TOOLS & EQUIPMENT—C-191
- Transmitters, TV VHF Low Power (0220-0960), TOOLS & EQUIPMENT—C-191
- Transmitting Antennas (0100-0700), TOOLS & EQUIPMENT—C-176
- Transmitting Antennas, FM (0100-0790), TOOLS & EQUIPMENT—C-176
- Transmitting Capacitors (0220-0060), BROADCAST EQUIPMENT—C-188
- Transmitting/Receiving Equipment (RF) (0210-0001), TOOLS & EQUIPMENT—C-183
- Transport Services, Videotape Recorders (0770-5020), TOOLS & EQUIPMENT—C-284
- Transportable Satellite Earth Stations (0110-0280), ANTENNAS, TOWERS & EQUIPMENT—C-182
- Transportation Cases (0760-1400), STUDIO EQUIPMENT & SUPPLIES—C-271
- Transportation Cases, Editing, Production Consoles (0760-1420), TOOLS & EQUIPMENT—C-271
- Transportation Cases, Foam Insert (0760-1440), TOOLS & EQUIPMENT—C-271
- Transportation Cases, Rack Configuration (0760-1460), TOOLS & EQUIPMENT—C-271
- Transports, Sprocketed Magnetic Film, Audio Tape Equipment & Accessori (0710-1480), TOOLS & EQUIPMENT—C-251
- Traps, Security (0360-0240), CABLE EQUIPMENT & SUPPLIES—C-201
- Travel Programming (0610-0555), TOOLS & EQUIPMENT—C-243
- Triple Deck Cart Machines (0710-1900), TOOLS & EQUIPMENT—C-252
- Triple/Dual Deck Cart Players/Recorders (0710-2120), TOOLS & EQUIPMENT—C-252
- Tripods, Film Equipment (0730-0360), TOOLS & EQUIPMENT—C-262
- Tripods, Mounts, Carrying Systems, Camera Accessories (0770-1460), TOOLS & EQUIPMENT—C-276
- Truck Bodies & Accessories (0750-0660), STUDIO EQUIPMENT & SUPPLIES—C-268
- Trucks, Production (0750-0440), STUDIO EQUIPMENT & SUPPLIES—C-268
- Trunk & Feeder Cable (see Coaxial Cable) (0370-0650), TOOLS & EQUIPMENT—C-205
- Trunk & Feeder Coaxial Cable (0370-0040), CABLE EQUIPMENT & SUPPLIES—C-202
- Trunk Amplifiers (0330-0620), CABLE EQUIPMENT & SUPPLIES—C-199
- TSL Communications Systems (0210-0460), TOOLS & EQUIPMENT—C-184
- TSL Receivers (0210-1360), TOOLS & EQUIPMENT—C-187
- Tubes (0760-1480), STUDIO EQUIPMENT & SUPPLIES—C-271
- Tubes (see Cameras & Accessories) (0770-6550), TOOLS & EQUIPMENT—C-287
- Tubes, CRT Monitor (0760-1500), TOOLS & EQUIPMENT—C-271
- Tubes, CRT Oscilloscope (0760-1520), TOOLS & EQUIPMENT—C-271
- Tubes, Klystron, Electromagnetics (0760-0380), STUDIO EQUIPMENT & SUPPLIES—C-269
- Tubes, Lenses & Accessories (0770-1120), TOOLS & EQUIPMENT—C-275
- Tubes, Pickup, Lenses & Accessories (0770-1110), TOOLS & EQUIPMENT—C-275
- Tubes, Receiver (0760-1540), TOOLS & EQUIPMENT—C-271
- Tubes, Rectifier (0760-1560), TOOLS & EQUIPMENT—C-271
- Tubes, Replacement, Solid State (0760-1580), TOOLS & EQUIPMENT—C-271
- Tubes, Transmitter (0760-1600), TOOLS & EQUIPMENT—C-271
- Tubes, Transmitter, AM/FM (0760-1620), TOOLS & EQUIPMENT—C-271
- Tubes, Transmitter, Klystron (0760-1640), TOOLS & EQUIPMENT—C-271
- Tubes, Transmitter, VHF (0760-1660), TOOLS & EQUIPMENT—C-271
- Tubes, Video Camera Pickup (0760-1700), STUDIO EQUIPMENT & SUPPLIES—C-271
- Tuners, Cable (0330-0180), CABLE EQUIPMENT & SUPPLIES—C-195
- Tuners, FM (0710-6020), STUDIO EQUIPMENT & SUPPLIES—C-260
- Tuners, Video (0770-6560), STUDIO EQUIPMENT & SUPPLIES—C-287
- Tuning Units, Antenna Accessories (0100-0440), TOOLS & EQUIPMENT—C-174
- Turnkey Construction Services (0600-2160), SERVICES—C-231

BUYERS GUIDE PRODUCT INDEX

- Turnkey Installation Services (0600-2180), SERVICES—C-231
- Turnkey Studios (0600-2200), SERVICES—C-232
- Turntable Phono Cartridges (0710-6080), TOOLS & EQUIPMENT—C-260
- Turntable Preamps (0710-0380), TOOLS & EQUIPMENT—C-247
- Turntable Speed Controls (0710-6100), TOOLS & EQUIPMENT—C-260
- Turntable Tone Arms (0710-6120), TOOLS & EQUIPMENT—C-260
- Turntables (0710-6140), TOOLS & EQUIPMENT—C-260
- Turntables & Accessories (0710-6040), STUDIO EQUIPMENT & SUPPLIES—C-260
- Turntables, Disc Playing Equipment (0710-2660), TOOLS & EQUIPMENT—C-254
- Turntables, Needles (0710-6060), TOOLS & EQUIPMENT—C-260
- TV Audio Consoles (0710-2440), TOOLS & EQUIPMENT—C-253
- TV Aural Monitors-Audio & RF (0710-4540), TOOLS & EQUIPMENT—C-258
- TV Aural Receiver (0770-4440), STUDIO EQUIPMENT & SUPPLIES—C-283
- TV Equipment, Maintenance (0600-1080), TOOLS & EQUIPMENT—C-223
- TV exciters, RF Power Equipment (0210-1200), TOOLS & EQUIPMENT—C-187
- TV Field Intensity Meters, RF Test Equipment (0800-2440), TOOLS & EQUIPMENT—C-295
- TV Field Strength Meters (0800-1060), TOOLS & EQUIPMENT—C-292
- TV Film Series Importer (0610-0030), SERVICES—C-234
- TV Film Series, Importing (0600-0890), SERVICES—C-222
- TV Film/Tape Series, Programming (0610-0560), TOOLS & EQUIPMENT—C-243
- TV HP Transmitting Antennas (0100-0900), TOOLS & EQUIPMENT—C-177
- TV Limiter/Compressors (0770-3660), STUDIO EQUIPMENT & SUPPLIES—C-280
- TV Modulators (0770-3860), STUDIO EQUIPMENT & SUPPLIES—C-281
- TV Monitors (0800-1660), TOOLS & EQUIPMENT—C-294
- TV Production Computer Systems (0400-0240), TOOLS & EQUIPMENT—C-206
- TV Rights (0600-2210), SERVICES—C-232
- TV Rights Services (0600-2110), SERVICES—C-231
- TV SCA Equipment (0220-0300), TOOLS & EQUIPMENT—C-189
- TV Sync Generators (0770-3400), TOOLS & EQUIPMENT—C-280
- TV Systems, Slow Scan (0770-5440), STUDIO EQUIPMENT & SUPPLIES—C-284
- TV Transmitters (0220-0880), TOOLS & EQUIPMENT—C-191
- TV Transmitters, UHF High Power (0220-0900), TOOLS & EQUIPMENT—C-191
- TV Transmitters, UHF Low Power (0220-0920), TOOLS & EQUIPMENT—C-191
- TV Transmitters, VHF High Power (0220-0940), TOOLS & EQUIPMENT—C-191
- TV Transmitters, VHF Low Power (0220-0940), TOOLS & EQUIPMENT—C-191
- TV UHF Transmitting Antennas (0100-0920), TOOLS & EQUIPMENT—C-177
- TV VHF Transmitting Antennas (0100-0940), TOOLS & EQUIPMENT—C-177
- TV-Forward Throw, Projection (0770-4400), STUDIO EQUIPMENT & SUPPLIES—C-283
- Two-Tone Systems, EBS (0710-2680), STUDIO EQUIPMENT & SUPPLIES—C-254
- Two-Way & Special Equipment (0330-0640), CABLE EQUIPMENT & SUPPLIES—C-199
- Two-Way Drop Equipment (Cable) (0330-0300), TOOLS & EQUIPMENT—C-197
- Two-Way Systems (0380-0001), TOOLS & EQUIPMENT—C-205
- Two-Way Systems Design Services (0600-0640), SERVICES—C-216

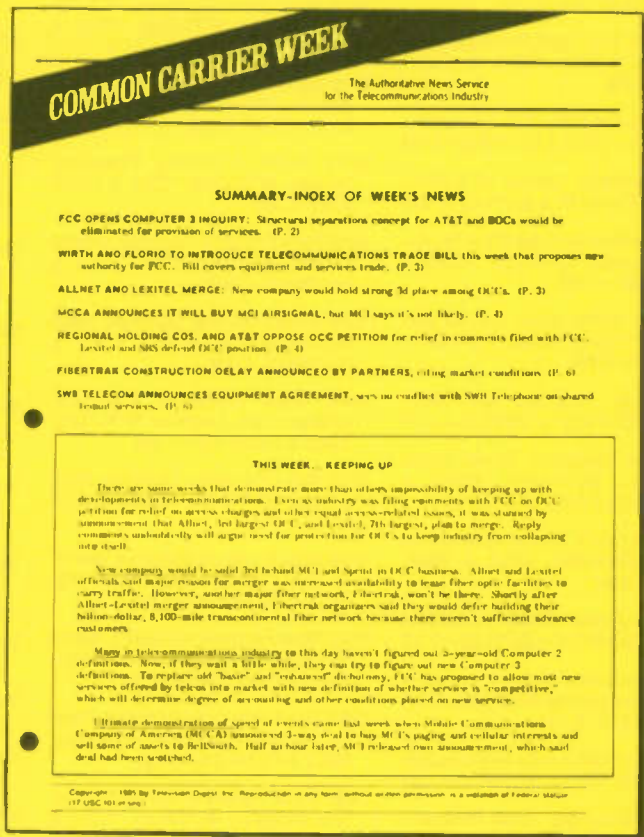
U

- U-Type VCRs, VTRs & VCRs (0770-7020), TOOLS & EQUIPMENT—C-288
- UHF High Power TV Transmitters (0220-0900), TOOLS & EQUIPMENT—C-191
- UHF Low Power TV Transmitters (0220-0920), TOOLS & EQUIPMENT—C-191
- UHF Receiving Antennas (0100-0660), TOOLS & EQUIPMENT—C-176
- UHF Translators (0210-1840), TOOLS & EQUIPMENT—C-188
- Underground Boring Equipment (0320-0160), CABLE EQUIPMENT & SUPPLIES—C-194
- Underground Construction Contractors (0600-0520), TOOLS & EQUIPMENT—C-214
- Underground, Flush-Mount Boxes (0340-0100), CABLE EQUIPMENT & SUPPLIES—C-199
- Underwater Molding/Duct Systems (0710-4260), STUDIO EQUIPMENT & SUPPLIES—C-257
- Unheated Microwave Radomes (0500-0380), TOOLS & EQUIPMENT—C-209
- Up Counters, Clocks & Counters (0770-2000), TOOLS & EQUIPMENT—C-276
- Up/Down Counters, Clocks & Counters (0770-2020), TOOLS & EQUIPMENT—C-276

V

- V & H Interval Timers (0800-1480), TEST & MEASUREMENT EQUIPMENT & SUPPLIES—C-293
- Valve Boxes-CATV Boxes (0340-0120), CABLE EQUIPMENT & SUPPLIES—C-200
- Van Heaters (0750-0320), STUDIO EQUIPMENT & SUPPLIES—C-267
- Vans & Mobile Units (0750-0700), STUDIO EQUIPMENT & SUPPLIES—C-268
- Vans & Mobile Units, Vans With Ladders (0750-0740), TOOLS & EQUIPMENT—C-268
- Vans & Mobile Units, Video Production (0750-0760), TOOLS & EQUIPMENT—C-268
- Vans & Mobile Units, Eng/Reng Remote (0750-0720), TOOLS & EQUIPMENT—C-268
- Vans With Ladders, Vans & Mobile Units (0750-0740), TOOLS & EQUIPMENT—C-268
- VCRs & VTRs, (0770-6640), TOOLS & EQUIPMENT—C-287
- VCRs & VTRs, Alignment Equipment, Heads (0770-6800), TOOLS & EQUIPMENT—C-287
- VCRs & VTRs, Bulk Erasers (0770-6740), TOOLS & EQUIPMENT—C-287
- VCRs & VTRs, Cleaners (0770-6700), TOOLS & EQUIPMENT—C-287
- VCRs & VTRs, Oegaussers (0770-6720), TOOLS & EQUIPMENT—C-287
- VCRs & VTRs, Evaluators (0770-6760), TOOLS & EQUIPMENT—C-287
- VCRs & VTRs, Heads (0770-6780), TOOLS & EQUIPMENT—C-287
- VCRs & VTRs, Loaders (0770-6880), TOOLS & EQUIPMENT—C-288
- VCRs & VTRs, Parts & Accessories (0770-6680), TOOLS & EQUIPMENT—C-287
- VCRs & VTRs, Pro Beta VCRs (0770-6960), TOOLS & EQUIPMENT—C-288
- VCRs & VTRs, Pro VHS VCRs (0770-6940), TOOLS & EQUIPMENT—C-288
- VCRs & VTRs, Quad (0770-6980), TOOLS & EQUIPMENT—C-288
- VCRs & VTRs, Rebuilt Heads (0770-6820), TOOLS & EQUIPMENT—C-287
- VCRs & VTRs, Recorder/Camera Combos (0770-7000), TOOLS & EQUIPMENT—C-288
- VCRs & VTRs, Replacement Heads (0770-6840), TOOLS & EQUIPMENT—C-287
- VCRs & VTRs, Tension Gauges (0770-6860), TOOLS & EQUIPMENT—C-287
- VCRs & VTRs, U-Type VCRs (0770-7020), TOOLS & EQUIPMENT—C-288
- VCRs & VTRs, Video Carts, Cassette Automation Systems (0770-7040), TOOLS & EQUIPMENT—C-288
- VCRs & VTRs, Videotape (0770-6900), TOOLS & EQUIPMENT—C-288
- VCRs & VTRs, Videotape Cassettes (0770-6920), TOOLS & EQUIPMENT—C-288
- VCRs (see VTRs) (0770-5110), TOOLS & EQUIPMENT—C-284
- VCRs, VTRs (0770-6580), STUDIO EQUIPMENT & SUPPLIES—C-287
- Vectorscopes, Video Test Equipment (0800-2700), TOOLS & EQUIPMENT—C-296
- Vehicle Construction, Mobile (0600-1180), SERVICES—C-225
- Velocity Error Correctors, Tape Recorder Parts & Accessories (0710-5860), TOOLS & EQUIPMENT—C-260
- Velocity Error Correctors, Videotape Recorders (0770-5040), TOOLS & EQUIPMENT—C-284
- Vertical Aperture Equalizers (0710-3000), TOOLS & EQUIPMENT—C-254
- Vertical Interval Time Code Generators (0770-3460), TOOLS & EQUIPMENT—C-280
- Vertical Interval Time Code Generators (see Generators) (0770-6475), TOOLS & EQUIPMENT—C-287
- Vertical Interval Time Code Reader (0770-4420), STUDIO EQUIPMENT & SUPPLIES—C-283
- VHF High Power TV Transmitters (0220-0940), TOOLS & EQUIPMENT—C-191
- VHF Low Power TV Transmitters (0220-0960), TOOLS & EQUIPMENT—C-191
- VHF Receiving Antennas (0100-0680), TOOLS & EQUIPMENT—C-176
- VHF Translators (0210-1860), TOOLS & EQUIPMENT—C-188
- VHF Transmitter Tubes (0760-1660), TOOLS & EQUIPMENT—C-271
- VHS VCRs, Pro, VTRs & VCRs (0770-6940), TOOLS & EQUIPMENT—C-288
- VI Systems Machine Controls, Technical Automation (0770-3760), TOOLS & EQUIPMENT—C-281
- VIRS Inserters, Multi-Phase (0800-2140), TEST & MEASUREMENT EQUIPMENT & SUPPLIES—C-294
- VIT Reader/Inserter (0800-1440), TEST & MEASUREMENT EQUIPMENT & SUPPLIES—C-293
- VITS Analyzers, Video Test Equipment (0800-2720), TOOLS & EQUIPMENT—C-296
- VITS Generators (0800-1380), TOOLS & EQUIPMENT—C-293
- VITS Inserter Generators (0800-1400), TOOLS & EQUIPMENT—C-293
- Video Activated Switches (0770-5960), TOOLS & EQUIPMENT—C-286
- Video Amplifiers (0770-0280), TOOLS & EQUIPMENT—C-272
- Video Amplifiers (see Amplifiers) (0770-7050), TOOLS & EQUIPMENT—C-288
- Video Analyzers, Digital (0800-1000), TEST & MEASUREMENT EQUIPMENT & SUPPLIES—C-292
- Video Animation Controllers, Slow Motion Recorders & Accessories (0770-5420), TOOLS & EQUIPMENT—C-284
- Video Attenuators (0800-0180), TOOLS & EQUIPMENT—C-290
- Video Business Automation Hardware (0770-7680), STUDIO EQUIPMENT & SUPPLIES—C-289
- Video Camera Pickup Tubes (0760-1700), STUDIO EQUIPMENT & SUPPLIES—C-271
- Video Cartridge Reloading Services (0600-2260), SERVICES—C-232
- Video Carts, Cassette Automation Systems, VTRs & VCRs (0770-7040), TOOLS & EQUIPMENT—C-288
- Video Comparators (0770-2140), TOOLS & EQUIPMENT—C-277
- Video Controllers (0770-7060), STUDIO EQUIPMENT & SUPPLIES—C-288
- Video Delay Lines (0770-2400), STUDIO EQUIPMENT & SUPPLIES—C-277
- Video Delay Lines, Video Signal Processing Equipment (0770-7640), TOOLS & EQUIPMENT—C-289
- Video Oemodulators (0770-2460), TOOLS & EQUIPMENT—C-277
- Video Discs (0770-2760), STUDIO EQUIPMENT & SUPPLIES—C-278
- Video Editing Equipment (see Editing Systems, Video Equipment & Supplies) (0710-2830), TOOLS & EQUIPMENT—C-254
- Video Equipment & Supplies, Wire (0770-7980), STUDIO EQUIPMENT & SUPPLIES—C-289

The concise, easy-to-digest, well-organized information service that allows you . . . in just minutes each week . . . to keep up with the latest, most accurate, relevant, indispensable information covering the entire telecommunications industry.



COMMON CARRIER WEEK

Common Carrier Week is *the* authoritative weekly news service for the telecommunications industry.

Each issue uncovers proposed regulation changes, looks at successful (and unsuccessful) business strategies, comments on new equipment and services, reports on what the decision-makers in the industry are up to, and provides the key intelligence that busy telecommunications executives *need*.

Common Carrier Week is presented in a way that makes the information you're looking for easy to find. There's a logic to each issue—you can scan the spot you're looking for and find your relevant information instantly.

Common Carrier Week will give *you* the advance intelligence to move quickly to make the management decisions that will help your business move ahead. Each week you'll receive hard-nosed business advice from the award-winning team of journalists who also keep the top leaders of the communications industry informed every day with Communications Daily.

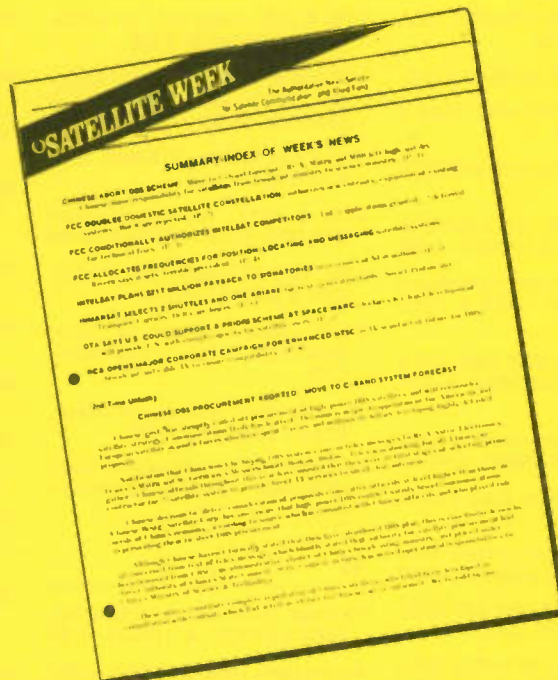
For subscription information, call collect: **(202) 872-9200.**

Warren Publishing, Inc.
2115 Ward Court, N.W.
Washington, D.C. 20037

BUYERS GUIDE PRODUCT INDEX

- Video Equipment Refurbishing Services (0600-2240), SERVICES—C-232
- Video Filters (0770-3140), STUDIO EQUIPMENT & SUPPLIES—C-279
- Video Filters, Video Signal Processing Equipment (0770-7660), TOOLS & EQUIPMENT—C-289
- Video Heads (see VTRs, VCRs & Recorders) (0770-7065), TOOLS & EQUIPMENT—C-288
- Video Identification Systems (0770-3540), STUDIO EQUIPMENT & SUPPLIES—C-280
- Video Image Processors (see Digital Processing Equipment) (0770-7067), TOOLS & EQUIPMENT—C-288
- Video Image Still Processing Systems, Electronic (0770-3040), STUDIO EQUIPMENT & SUPPLIES—C-279
- Video Image, Enhancers (0770-3080), STUDIO EQUIPMENT & SUPPLIES—C-279
- Video Insert Equipment, Special Effects Equipment (0770-5700), TOOLS & EQUIPMENT—C-285
- Video Level Meters, Measuring/Monitoring Meters (0800-1980), TOOLS & EQUIPMENT—C-294
- Video Line Output Display (0770-7080), STUDIO EQUIPMENT & SUPPLIES—C-288
- Video Modulation Meters, Measuring/Monitoring Meters (0800-1990), TOOLS & EQUIPMENT—C-294
- Video Monitor Display Audio Level Indicators (0710-0640), TOOLS & EQUIPMENT—C-248
- Video Multiprocessors, Digital Processing Equipment (0770-2720), TOOLS & EQUIPMENT—C-278
- Video Noise Meters, Measuring/Monitoring Meters (0800-2000), TOOLS & EQUIPMENT—C-294
- Video Post-Production Facilities (0600-2220), SERVICES—C-232
- Video Preamplifiers (see Amplifiers) (0770-4250), TOOLS & EQUIPMENT—C-282
- Video Presence Detectors (0800-0960), TOOLS & EQUIPMENT—C-292
- Video Printers, Studio (0770-7260), STUDIO EQUIPMENT & SUPPLIES—C-288
- Video Processing Equipment, Video Slate Board Syne Generators (0770-7620), TOOLS & EQUIPMENT—C-289
- Video Production Vans & Mobile Units (0750-0760), TOOLS & EQUIPMENT—C-268
- Video Projector Monitors (0770-7240), TOOLS & EQUIPMENT—C-288
- Video Remote Control Systems (0770-5120), STUDIO EQUIPMENT & SUPPLIES—C-284
- Video Sensing Coaxial Relays (0370-0120), TOOLS & EQUIPMENT—C-202
- Video Setup Module, Field (0770-3120), STUDIO EQUIPMENT & SUPPLIES—C-279
- Video Signal Processing Equipment (0770-7280), STUDIO EQUIPMENT & SUPPLIES—C-288
- Video Signal Processing Equipment, Black Burst Syne Generators (0770-7480), TOOLS & EQUIPMENT—C-288
- Video Signal Processing Equipment, Cable Equalizers (0770-7300), TOOLS & EQUIPMENT—C-288
- Video Signal Processing Equipment, Color Bar Syne Generators (0770-7500), TOOLS & EQUIPMENT—C-289
- Video Signal Processing Equipment, Comb Filter Decoders (0770-7320), TOOLS & EQUIPMENT—C-288
- Video Signal Processing Equipment, Countdown Syne Generators (0770-7460), TOOLS & EQUIPMENT—C-288
- Video Signal Processing Equipment, Decoders (0770-7360), TOOLS & EQUIPMENT—C-288
- Video Signal Processing Equipment, Dropout Compensators (0770-7380), TOOLS & EQUIPMENT—C-288
- Video Signal Processing Equipment, Image Repositioners (0770-7400), TOOLS & EQUIPMENT—C-288
- Video Signal Processing Equipment, Multiburst Syne Generators (0770-7520), TOOLS & EQUIPMENT—C-289
- Video Signal Processing Equipment, NTSC Encoders (0770-7420), TOOLS & EQUIPMENT—C-288
- Video Signal Processing Equipment, Safe Title Area Syne Generators (0770-7540), TOOLS & EQUIPMENT—C-289
- Video Signal Processing Equipment, Source Identification Syne Generator (0770-7560), TOOLS & EQUIPMENT—C-289
- Video Signal Processing Equipment, Staircase Ramp Syne Generators (0770-7580), TOOLS & EQUIPMENT—C-289
- Video Signal Processing Equipment, Sync Syne Generators (0770-7600), TOOLS & EQUIPMENT—C-289
- Video Signal Processing Equipment, Syne Generators (0770-7440), TOOLS & EQUIPMENT—C-288
- Video Signal Processing Equipment, Video Delay Lines (0770-7640), TOOLS & EQUIPMENT—C-289
- Video Signal Processing Equipment, Video Filters (0770-7660), TOOLS & EQUIPMENT—C-289
- Video Slate Board Syne Generators, Video Processing Equipment (0770-7620), TOOLS & EQUIPMENT—C-289
- Video Sweep Generators (0800-1360), TOOLS & EQUIPMENT—C-293
- Video Switchers (0770-5840), TOOLS & EQUIPMENT—C-285
- Video Switchers, Computerized (0770-5860), TOOLS & EQUIPMENT—C-285
- Video Switchers, Local (0770-5880), TOOLS & EQUIPMENT—C-286
- Video Switchers, Remote Controlled (0770-5900), TOOLS & EQUIPMENT—C-286
- Video Synchronizers, Digital (0770-6020), TOOLS & EQUIPMENT—C-286
- Video System Design Services (0600-2020), TOOLS & EQUIPMENT—C-230
- Video Tape (0770-6180), TOOLS & EQUIPMENT—C-286
- Video Tape & Accessories (0770-6040), STUDIO EQUIPMENT & SUPPLIES—C-286
- Video Tape Cartridges (0770-6200), TOOLS & EQUIPMENT—C-286
- Video Tape Cassettes (0770-6220), TOOLS & EQUIPMENT—C-286
- Video Tape Tension Gauges (0770-6260), TOOLS & EQUIPMENT—C-287
- Video Tape Timers (0770-6540), TOOLS & EQUIPMENT—C-287
- Video Test Equipment (0800-2540), TEST & MEASUREMENT EQUIPMENT & SUPPLIES—C-295
- Video Test Equipment, Analyzers (0800-2560), TOOLS & EQUIPMENT—C-296
- Video Test Equipment, Blanking Meters (0800-2580), TOOLS & EQUIPMENT—C-296
- Video Test Equipment, Burst Phase Meters (0800-2600), TOOLS & EQUIPMENT—C-296
- Video Test Equipment, Diff. Phase/Gain Meters (0800-2620), TOOLS & EQUIPMENT—C-296
- Video Test Equipment, Line Output Displays (0800-2640), TOOLS & EQUIPMENT—C-296
- Video Test Equipment, Noise Meters (0800-2660), TOOLS & EQUIPMENT—C-296
- Video Test Equipment, Signal Generators (0800-2680), TOOLS & EQUIPMENT—C-296
- Video Test Equipment, Vectorscopes (0800-2700), TOOLS & EQUIPMENT—C-296
- Video Test Equipment, VITS Analyzers (0800-2720), TOOLS & EQUIPMENT—C-296
- Video Test Equipment, Waveform Monitors (0800-2740), TOOLS & EQUIPMENT—C-296
- Video Timers (0770-6480), STUDIO EQUIPMENT & SUPPLIES—C-287
- Video Transfer Equipment—35mm to Video (Light Control) (0730-0600), TOOLS & EQUIPMENT—C-263
- Video Transfer Equipment—35mm to Video (0730-0595), STUDIO EQUIPMENT & SUPPLIES—C-263
- Video Tuners (0770-6560), STUDIO EQUIPMENT & SUPPLIES—C-287
- Video to Film Processor (0730-0590), STUDIO EQUIPMENT & SUPPLIES—C-263
- Video-Audio Synchronizers (0770-6000), TOOLS & EQUIPMENT—C-286
- Video/Audio Distribution Amplifiers (0210-0180), TOOLS & EQUIPMENT—C-183
- Video/Audio Sync Delay, Audio Processing Effects Equipment (0710-0860), TOOLS & EQUIPMENT—C-249
- Video/Data Line Isolation Transformers (0210-1720), TOOLS & EQUIPMENT—C-188
- Videocassette-Based Automation Systems (0770-7700), STUDIO EQUIPMENT & SUPPLIES—C-289
- Videotape & Accessories (see VTRs, VCRs & Recorders) (0770-7710), TOOLS & EQUIPMENT—C-289
- Videotape Cassettes, VTRs & VCRs (0770-6920), TOOLS & EQUIPMENT—C-288
- Videotape Duplication Services (0600-2280), SERVICES—C-232
- Videotape Editing Services (0600-2300), SERVICES—C-233
- Videotape Recorders (0770-4460), STUDIO EQUIPMENT & SUPPLIES—C-283
- Videotape Recorders, Capstan Assemblies (0770-4660), TOOLS & EQUIPMENT—C-283
- Videotape Recorders, Care Kits (0770-4680), TOOLS & EQUIPMENT—C-283
- Videotape Recorders, Cleaners (0770-4560), TOOLS & EQUIPMENT—C-283
- Videotape Recorders, Degaussers (0770-4580), TOOLS & EQUIPMENT—C-283
- Videotape Recorders, Drive Motor Power Supplies (0770-4700), TOOLS & EQUIPMENT—C-283
- Videotape Recorders, Electronics (0770-4720), TOOLS & EQUIPMENT—C-283
- Videotape Recorders, Extended Play Kit (0770-4600), TOOLS & EQUIPMENT—C-283
- Videotape Recorders, Heads (0770-4740), TOOLS & EQUIPMENT—C-283
- Videotape Recorders, Heads, Alignment Equipment (0770-4760), TOOLS & EQUIPMENT—C-283
- Videotape Recorders, Logging (0770-4620), TOOLS & EQUIPMENT—C-283
- Videotape Recorders, Motors (0770-4820), TOOLS & EQUIPMENT—C-283
- Videotape Recorders, Parts & Accessories (0770-4640), TOOLS & EQUIPMENT—C-283
- Videotape Recorders, Quad (0770-5060), TOOLS & EQUIPMENT—C-284
- Videotape Recorders, Reconditioned Machines (0770-5080), TOOLS & EQUIPMENT—C-284
- Videotape Recorders, Reels (0770-4840), TOOLS & EQUIPMENT—C-284
- Videotape Recorders, Replacement Heads (0770-4800), TOOLS & EQUIPMENT—C-283
- Videotape Recorders, Rewinders (0770-4860), TOOLS & EQUIPMENT—C-284
- Videotape Recorders, Servo Modifications (0770-4880), TOOLS & EQUIPMENT—C-284
- Videotape Recorders, Slow Motion Replay (0770-5100), TOOLS & EQUIPMENT—C-284
- Videotape Recorders, Speed Controls (0770-4900), TOOLS & EQUIPMENT—C-284
- Videotape Recorders, Synchronizers (0770-4920), TOOLS & EQUIPMENT—C-284
- Videotape Recorders, Tension Controls (0770-4980), TOOLS & EQUIPMENT—C-284
- Videotape Recorders, Tension Gauges (0770-5000), TOOLS & EQUIPMENT—C-284
- Videotape Recorders, Transport Services (0770-5020), TOOLS & EQUIPMENT—C-284
- Videotape Recorders, Velocity Error Correctors (0770-5040), TOOLS & EQUIPMENT—C-284
- Videotape Transfer Equipment, Editing Systems & Accessories (0730-0480), TOOLS & EQUIPMENT—C-262
- Videotape, Recorders, 1 Inch (0770-4540), TOOLS & EQUIPMENT—C-283
- Videotape, Recorders, 1/2 Inch (0770-4500), TOOLS & EQUIPMENT—C-283
- Videotape, Recorders, 1/4 Inch (0770-4480), TOOLS & EQUIPMENT—C-283
- Videotape, Recorders, 3/4 Inch (0770-4520), TOOLS & EQUIPMENT—C-283
- Videotape, Recorders, Heads, Rebuilt (0770-4780), TOOLS & EQUIPMENT—C-283
- Videotape, Recorders, Tape Deck Cabinets (0770-4940), TOOLS & EQUIPMENT—C-284

The weekly executive information service devoted to international satellite communications...



SATELLITE WEEK

Satellite Week is the trusted source for all the fast-breaking news in space technology and communications.

Satellite Week is a weekly briefing of satellite business news presented in a crisp, concise editorial style. It is concerned *entirely* with space technology and communications.

A subscription allows you to keep pace with the latest in satellite communication technologies, learn what other industry leaders are doing that could affect your plans, keep current with changing developments in satellite programming and marketing, be forewarned of domestic and international regulation and deregulation, and follow the mergers, acquisitions and future plans of your competitors.

Wherever international developments occur in the global satcom industry, Satellite Week will enable you to follow them. Whatever the key issues concerning satellites and satellite communications, Satellite Week is your most accurate source of news. For up-to-date coverage, features and interviews, only Satellite Week has the information you need.

For subscription information, call collect: (202) 872-9200.

Warren Publishing, Inc.
2115 Ward Court, N.W.
Washington, D.C. 20037

BUYERS GUIDE PRODUCT INDEX

- Videotape, Recorders, Tape Decks (0770-4960), TOOLS & EQUIPMENT—C-284
- Videotape, VTRs & VCRs (0770-6900), TOOLS & EQUIPMENT—C-288
- Videotext (0610-0680), SERVICES—C-245
- Voltage Meter, Line (0800-1860), TOOLS & EQUIPMENT—C-294
- Voltage Regulators (0210-1500), BROADCAST EQUIPMENT—C-187
- Voltmeters (0800-2760), TEST & MEASUREMENT EQUIPMENT & SUPPLIES—C-296
- Voltmeters, Audio, Measuring/Monitoring Meters (0800-2020), TOOLS & EQUIPMENT—C-294
- VSWR & Power Meters (0800-2780), TEST & MEASUREMENT EQUIPMENT & SUPPLIES—C-296
- VSWR Units, Antenna Accessories (0100-0460), TOOLS & EQUIPMENT—C-174
- VTRs & VCRs, (0770-6640), TOOLS & EQUIPMENT—C-287
- VTRs & VCRs, Alignment Equipment, Heads (0770-6800), TOOLS & EQUIPMENT—C-287
- VTRs & VCRs, Bulk Erasers (0770-6740), TOOLS & EQUIPMENT—C-287
- VTRs & VCRs, Cleaners (0770-6700), TOOLS & EQUIPMENT—C-287
- VTRs & VCRs, Degaussers (0770-6720), TOOLS & EQUIPMENT—C-287
- VTRs & VCRs, Evaluators (0770-6760), TOOLS & EQUIPMENT—C-287
- VTRs & VCRs, Heads (0770-6780), TOOLS & EQUIPMENT—C-287
- VTRs & VCRs, Loaders (0770-6880), TOOLS & EQUIPMENT—C-288
- VTRs & VCRs, Parts & Accessories (0770-6680), TOOLS & EQUIPMENT—C-287
- VTRs & VCRs, Pro Beta VCRs (0770-6960), TOOLS & EQUIPMENT—C-288
- VTRs & VCRs, Pro VHS VCRs (0770-6940), TOOLS & EQUIPMENT—C-288
- VTRs & VCRs, Quad (0770-6980), TOOLS & EQUIPMENT—C-288
- VTRs & VCRs, Rebuilt Heads (0770-6820), TOOLS & EQUIPMENT—C-287
- VTRs & VCRs, Recorder/Camera Combos (0770-7000), TOOLS & EQUIPMENT—C-288
- VTRs & VCRs, Replacement Heads (0770-6840), TOOLS & EQUIPMENT—C-287
- VTRs & VCRs, Tension Gauges (0770-6860), TOOLS & EQUIPMENT—C-287
- VTRs & VCRs, U-Type VCRs (0770-7020), TOOLS & EQUIPMENT—C-288
- VTRs & VCRs, Video Carts, Cassette Automation Systems (0770-7040), TOOLS & EQUIPMENT—C-288
- VTRs & VCRs, Videotape (0770-6900), TOOLS & EQUIPMENT—C-288
- VTRs & VCRs, Videotape Cassettes (0770-6920), TOOLS & EQUIPMENT—C-288
- VTRs, VCRs (0770-6580), STUDIO EQUIPMENT & SUPPLIES—C-287
- VTVMs, Measuring/Monitoring Meters (0800-2040), TOOLS & EQUIPMENT—C-294
- VU Audio Level Indicators (0710-0660), TOOLS & EQUIPMENT—C-248
- Vu Meters, Measuring/Monitoring Meters (0800-2060), TOOLS & EQUIPMENT—C-294
- W**
- Wall Plates, Security Equipment (0360-0260), CABLE EQUIPMENT & SUPPLIES—C-202
- Warning Lights, Studio (0740-0560) STUDIO EQUIPMENT & SUPPLIES—C-266
- Warning System Alarms (0760-0100), TOOLS & EQUIPMENT—C-269
- Warning Systems, Ice, Antenna Accessories (0100-0260), TOOLS & EQUIPMENT—C-174
- Wattmeters, Measuring/Monitoring Meters (0800-2080), TOOLS & EQUIPMENT—C-294
- Wattmeters, Power Meters, RF Test Equipment (0800-2400), TOOLS & EQUIPMENT—C-295
- Wave Generators, Square (0800-1300), TOOLS & EQUIPMENT—C-293
- Waveform Monitors (0770-4060), TOOLS & EQUIPMENT—C-282
- Waveform monitors, Video Test Equipment (0800-2740), TOOLS & EQUIPMENT—C-296
- Waveguide Gaskets (0220-0180), BROADCAST EQUIPMENT—C-189
- Waveguide STLs (0750-0620), TOOLS & EQUIPMENT—C-268
- Waveguides (0210-1880), BROADCAST EQUIPMENT—C-188
- Waveguides, Antenna Accessories (0100-0480), TOOLS & EQUIPMENT—C-174
- Waveguides, Circular (0210-1900), TOOLS & EQUIPMENT—C-188
- Waveguides, Elliptical (0210-1920), TOOLS & EQUIPMENT—C-188
- Waveguides, Rectangular (0210-1940), TOOLS & EQUIPMENT—C-188
- Weather Announce, Auto Time Program Equipment (0710-4860), TOOLS & EQUIPMENT—C-258
- Weather Computer Systems (0400-0260), TOOLS & EQUIPMENT—C-206
- Weather Displays, Color (0760-0280), STUDIO EQUIPMENT & SUPPLIES—C-269
- Weather Equipment (0770-7720), STUDIO EQUIPMENT & SUPPLIES—C-289
- Weather Equipment, Analog Facsimile Chart Scanners (0770-7800), TOOLS & EQUIPMENT—C-289
- Weather Equipment, Digital Facsimile Chart Scanners (0770-7820), TOOLS & EQUIPMENT—C-289
- Weather Equipment, Facsimile Chart Recorders (0770-7740), TOOLS & EQUIPMENT—C-289
- Weather Equipment, Facsimile Chart Scanners (0770-7780), TOOLS & EQUIPMENT—C-289
- Weather Equipment, Marine Radiofacsimile Chart Recorders (0770-7760), TOOLS & EQUIPMENT—C-289
- Weather Equipment, Remote Radar Recorders (0770-7840), TOOLS & EQUIPMENT—C-289
- Weather Equipment, Satellite Colorizer Systems (0770-7880), TOOLS & EQUIPMENT—C-289
- Weather Equipment, Satellite Receiving Systems (0770-7860), TOOLS & EQUIPMENT—C-289
- Weather Graphic System (0770-7900), STUDIO EQUIPMENT & SUPPLIES—C-289
- Weather Information (0610-0700), SERVICES—C-245
- Weather Instruments (0770-7920), STUDIO EQUIPMENT & SUPPLIES—C-289
- Weather Programming Equipment, Automatic (0760-0160), TOOLS & EQUIPMENT—C-269
- Weather Radar Systems (0770-7940), STUDIO EQUIPMENT & SUPPLIES—C-289
- Weather Receivers (0770-7960), STUDIO EQUIPMENT & SUPPLIES—C-289
- Weather Receivers, VHF (0210-1380), TOOLS & EQUIPMENT—C-187
- Weather Symbol Inserters, Electronic Art & Graphics Equipment (0770-3020), TOOLS & EQUIPMENT—C-279
- Winding Equipment, Cartridge Systems (0770-1740), TOOLS & EQUIPMENT—C-276
- Winding Equipment, Cartridge Systems & Accessories (0710-2060), TOOLS & EQUIPMENT—C-252
- Wire (0710-6160), STUDIO EQUIPMENT & SUPPLIES—C-260
- Wire, Guying & Messenger (0100-1180), ANTENNAS, TOWERS & EQUIPMENT—C-178
- Wire, Lashing (0760-0720), STUDIO EQUIPMENT & SUPPLIES—C-270
- Wire, Messenger & Guying (0100-1180), ANTENNAS, TOWERS & EQUIPMENT—C-178
- Wire, Video Equipment & Supplies (0770-7980), STUDIO EQUIPMENT & SUPPLIES—C-289
- Wire-Lashing (0100-1660), ANTENNAS, TOWERS & EQUIPMENT—C-180
- Wire-Strand (0100-1680), ANTENNAS, TOWERS & EQUIPMENT—C-180
- Wired Jack Panels (0760-0660), TOOLS & EQUIPMENT—C-270
- Wireless Intercom Systems (0770-3620), TOOLS & EQUIPMENT—C-280
- Wireless Microphones (0710-4080), TOOLS & EQUIPMENT—C-257
- Wiring & Cabling Services (0600-0300), SERVICES—C-213
- Wiring Services (0600-2360), SERVICES—C-233
- Wow & Flutter Meters, Audio Test Equipment (0800-0340), TOOLS & EQUIPMENT—C-291
- Z**
- Zero Study Delay Amplifiers (0770-0300), TOOLS & EQUIPMENT—C-272
- Zoom Lenses & Accessories (0770-1140), TOOLS & EQUIPMENT—C-275

Allocations by States & Cities: VHF & UHF

(As of October 1, 1990)

Following table constitutes Part 73, Sec. 73.606 (b), amended, effective March 28, 1966 included in Fifth Report and Memorandum Opinion & Order, adopted Feb. 9, 1966. Asterisks (*) indicate channels are reserved for non-commercial educational use. Plus (+) and minus (-) symbols after channels designate offset carrier positions. Note: Channels so indicated will not be available for use until further action by FCC.

ALABAMA

	VHF	UHF
Andalusia	*2-	—
Anniston	—	40-
Arab	—	56-
Birmingham	6- *10- 13	21- 42+ *62+ 68+
Demopolis	—	*41
Dothan	4	18 *39+ 60-
Florence	—	15 26 *36-
Gadsden	—	44+ 60
Gulf Shores	—	55
Huntsville	—	19 *25+ 31+ 48-
Huntsville-Decatur	—	54
Louisville	—	*43+
Mobile	5+ 10+	15+ 21+ *31 *42 61
Montgomery	12	20 *26+ 32 45- *63+ ¹
Munford	*7-	*16-
Opelika	—	50 66
Ozark	—	34-
Selma	8-	29
Troy	—	67
Tuscaloosa	—	17 33 *39-
Tuscumbia	—	52+
Tuskegee	—	22-

ALASKA

	VHF	UHF
Anchorage	2- 4- 5 *7- 11- 13-	33
Bethel	*4	—
Dillingham	*2 10	—
Fairbanks	2+ 4+ 7+ *9+ 11+ 13+	—
Juneau	*3 8 10	—
Ketchikan	2 4 *9	—
Seward	3- 9-	—
Sitka	13	—

ARIZONA

	VHF	UHF
Ajo	—	*23-
Coolidge	—	*43
Douglas	3	*28
Flagstaff	2 9 13	*16
Globe	—	*14+
Green Valley	—	46
Holbrook	11+	*18+
Kingman	6-	*14-
Lake Havasu City	—	34+
McNary	—	*22+
Mesa	12-	—
Nogales	—	*16+
Page	—	*17
Parker	—	*17-
Phoenix	3+ 5- *8+ 10-	15- 21 33 *39 45 61
Prescott	7	*19
Safford	—	*23+
Sierra Vista	—	58
Tolleson	—	51
Tucson	4- *6+ 9- 11 13-	18- *27- 40
Yuma	11- 13+	*16-

ARKANSAS

	VHF	UHF
Arkadelphia	*9+	—
Batesville	—	*17

ARKANSAS (continued)

	VHF	UHF
El Dorado	10-	*30+ 34+ 43- 49-
Fayetteville	*13-	29+
Fort Smith	5-	24+ 40-
Gosnell	—	*46+
Harrison	—	*31+
Hot Springs	—	*20 26
Jonesboro	8-	*19- 48+
Little Rock	*2- 4- 7- 11+	16- *36 42
Mountain Home	—	43+
Mountain View	*6-	—
Pine Bluff	—	25- 38-
Rogers	—	51-
Russellville	—	*28+

CALIFORNIA

	VHF	UHF
Alturas	13+	—
Anaheim	—	56-
Arcata	—	23
Avalon	—	54
Bakersfield	—	17 23- 29 *39- 45+ 65+
Barstow	—	*35+ 64
Big Bear Lake	—	59+
Bishop	—	14- 20+
Blythe	—	*22-
Brawley	—	*26
Chico	12-	*18 ¹ 24+ *46-
Coalinga	—	*27-
Concord	—	42
Corona	—	52
Cotati	—	*22-
El Centro	7+ 9+	—
Eureka	3- 6- *13-	29
Fairfield—See Vallejo	—	—
Fort Bragg	8-	*17+ ¹
Fresno	—	*18+ 24 30+ 43 47 53 59
Hanford	—	21
Indio	—	*19+ ¹
Los Angeles	2 4 5 7 9 11 13	22 *28 34 *58- *68-
Merced	—	51
Modesto	—	19- *23+
Monterey—See Salinas-Monterey	—	—
Novato	—	68
Oroville	—	28
Oxnard	—	63+
Palm Springs	—	36- 42
Paradise	—	30
Porterville	—	61
Rancho Palos Verdes	—	44+
Redding	7 *9	16 ¹
Ridgecrest	—	*25
Riverside (Fontana)	—	46 62
Sacramento	3 *6 10	29- 31- 40- *52
Salinas-Monterey	8+	35- 46- *56 67-
San Bernardino	—	18- *24- 30
San Diego	8 10	*15 39 51 69
San Francisco	2+ 4- 5+ 7- *9+	14 20- 26- *32+ 38 44-
San Jose	11+	36 48- *54 65
San Luis Obispo	6+	*15+ 33
San Mateo	—	*60
Santa Ana	—	40 *50-
Santa Barbara	3-	14 ¹ *20 ¹ *38 *55
Santa Cruz	—	*16-
Santa Maria	12+	—
Santa Rosa	—	50- *62
Stockton	13+	58 64
Susanville	—	*14
Tulare	—	26+
Twentynine Palms	—	31

Channel Allocations

CALIFORNIA (continued)

	VHF	UHF
Vallejo-Fairfield	—	66
Ventura	—	51 57+
Visalia	—	*49
Watsonville	—	*25+
Willits	11-	—
Yosemite Valley	—	41
Yreka City	—	*20+

COLORADO

	VHF	UHF
Alamosa	—	*16
Boulder	*12	14
Castle Rock	—	53
Colorado Springs	11 13	21
Craig	—	*16+
Denver	2 4- *6- 7 9-	20 31 *41 50 59
Durango	6+	*20- 33+
Fort Collins	—	22-
Glenwood Springs	3-	*19+
Grand Junction	4+ 5- 8- 11+	*18+
Gunnison	—	*17-
La Junta	—	*22+
Lamar	12-	*14-
Leadville	—	*15-
Longmont	—	25
Montrose	10+	*22
Pueblo	5 *8	26+ 32-
Salida	—	*23+
Steamboat Springs	—	24+
Sterling	3	*18+
Trinidad	—	*24

CONNECTICUT

	VHF	UHF
Bridgeport	—	43- *49-
Hartford	3+	18- *24 61+
New Britain	—	30+
New Haven	8+	59+ *65
New London	—	26+
Norwich	—	*53
Waterbury	—	20

DELAWARE

	VHF	UHF
Dover	—	*34
Seaford	—	38 *64
Wilmington	*12	61

DISTRICT OF COLUMBIA

	VHF	UHF
Washington	4- 5- 7+ 9	14- 20+ *26- *32+ 50

FLORIDA

	VHF	UHF
Boca Raton	—	*63
Bradenton	—	*19, 66
Bunnell	—	58
Cape Coral	—	36
Clearwater	—	22
Clermont	—	18-
Cocoa	—	52 *68
Crystal River	—	39-
Daytona Beach	2-	26
Destin	—	64+
Fort Lauderdale	—	51
Fort Myers	11+	20+ *30
Fort Pierce	—	*21- 34
Fort Walton Beach	—	35 53 58
Gainesville	*5-	20 61+
High Springs	—	53+

FLORIDA (continued)

	VHF	UHF
Hollywood	—	69
Inverness	—	64
Islamorada	*9	—
Jacksonville	4+ *7 12+	17 30+ 47- *59
Key West	8 *13	16+ 22+
Lake City	—	*41
Lakeland	—	32
Lake Worth	—	67
Leesburg	—	*45- 55
Live Dak	—	57-
Madison	—	*36-
Marathon	—	*16
Marianna	—	*16+ 51
Melbourne	—	43+ 56
Miami	*2 4 6 7- 10+	*17- 23- 33 35 39 45+
Naples	—	26- 46
New Smyrna Beach	—	*15+
Ocala	—	*29 51-
Orange Park	—	25-
Orlando	6- 9	*24- 27 35+ 65
Palatka	—	*42 63+
Panama City	7+ 13	*28- *56 62
Panama City Beach	—	46
Pensacola	3-	*23 33+ 44
St. Petersburg	10-	38 44+
Sarasota	—	40
Sebring	—	*27 29 60 ¹
Stuart	—	59+
Tallahassee	*11-	24 27+ 40+
Tampa	*3 8- 13-	*16 28 50
Tequesta	—	25
Tice	—	49
Venice	—	62
West Palm Beach	5 12	29+ *42+ 61

GEORGIA

	VHF	UHF
Albany	10	19- 31- 52-
Ashburn	—	*23+
Athens	*8	34
Atlanta	2 5- 11+	17- *30 36 46- *57+ 69
Augusta	6+ 12-	26 54-
Bainbridge	—	49
Baxley	—	34+
Brunswick	—	21
Carnesville	—	*52
Carrollton	—	*49-
Cedartown	—	*65-
Chatsworth	—	*18-
Cochran	—	*29+
Columbus	3 9+	*28 38+ *48 54+
Cordele	—	55+
Dalton	—	23
Dawson	—	*25
Draketown	—	*27-
Elberton	—	*60+
Flintstone	—	*41- *51-
Lafayette	—	*35
Macon	13+	24+ 41+ *47+ 64-
Monroe	—	63
Pelham	—	*14-
Perry	—	58+
Rome	—	14+
Royston	—	*22
Savannah	3+ *9- 11	22 28
Thomasville	6	—
Toccoa	—	32*68-
Valdosta	—	*33 44-
Vidalia	—	*18+
Warner Robbins	—	35-
Waycross	*8+	—
Wrens	—	*20-
Young Harris	—	*51-

HAWAII

	VHF	UHF
Hilo	2 *4 9 11 13	14+ 20+ 26+ *32+ *38+
Honolulu	2+ 4- 5 9- *11+ 13-	14 20 26 32 *38 *44

Channel Allocations

HAWAII (continued)

	VHF	UHF
Kailua-Kona	6	—
Lihue	3+ *8- 10+ 12-	15- *21- *27- *67
Wailuku	3 7 *10 12	15 21 *27 *33

IDAHO

	VHF	UHF
Boise	2 *4+ 7	14
Burley	—	*17+
Caldwell	9-	—
Coeur d'Alene	—	*26+
Grangeville	—	*15-
Idaho Falls	3 8+	20 *33+
Filer	—	*19-
Lewiston	3-	—
Moscow	*12-	—
Nampa	6 12+	—
Pocatello	6- *10	15 25+ 31-
Preston	—	*28
Sandpoint	—	*16+
Sun Valley	5-	—
Twin Falls	11 *13-	35
Weiser	—	*17

ILLINOIS

	VHF	UHF
Aurora	—	60
Bloomington	—	43
Carbondale	*8	—
Champaign	3+	15-
Charleston	—	*51+
Chicago	2- 5 7 9+ *11	*20 26 32 38- 44
Danville	—	68
Decatur	—	17 23-
DeKalb	—	*33
East St. Louis	—	46
Edwardsville	—	*18-
Elgin	—	66+ ¹
Freeport	—	23 *65-
Galesburg	—	67
Harrisburg	3	—
Jacksonville	—	*14
Joliet	—	14- ¹ 66+
Kankakee	—	*54-
LaSalle	—	35
Macomb	—	*22+
Marion	—	27
Moline	8	*24-
Mount Vernon	13+	—
Olney	—	*16-
Paris	—	46+
Peoria	—	19 25+ 31+ *47- 59+
Pontiac	—	53
Quincy	10-	16+ *27+
Rockford	13	17+ 39
Rock Island	4+	—
Springfield	—	20+ 49- 55+ *65+
Streator	—	*63-
Urbana	*12-	27
Vandalia	—	*21

INDIANA

	VHF	UHF
Anderson	—	67+
Angola	—	63
Bloomington	4	*30- 42+ 63+
Elkhart	—	28+
Evansville	7 *9+	14- 25- 44
Fort Wayne	—	15+ 21+ 33- *39- 55
Gary	—	50 *56+
Hammond	—	62+
Indianapolis	6 8- 13-	*20- 40 59- *69
Kokomo	—	29-
Lafayette	—	18 *24
Madison	—	*60+
Marion	—	23
Muncie	—	49 *61-
Richmond	—	43+

INDIANA (continued)

	VHF	UHF
Salem	—	58+
South Bend	—	16 22 *34- 46
Terre Haute	2+ 10	*26- 38
Vincennes	—	*22-

IOWA

	VHF	UHF
Ames	5	23- *34+
Burlington	—	26- *58-
Carroll	—	*18- 30+ 52
Cedar Rapids	2 9-	28+ 48-
Centerville	—	*31
Council Bluffs	—	*32
Davenport	6+	18+ 30- *36+
Decorah	—	*14+
Des Moines	8- *11+ 13-	17+ *43- 63- 69
Dubuque	—	16- *29- 40
Estherville	—	*49+
Fort Dodge	—	21
Hampton	—	50
High Point	—	*14
Iowa City	*12+	20-
Lansing	—	*41
Mason City	3+	*24+
Mount Ayr	—	*25
Newton	—	39+
Ottumwa	—	15+ *33-
Red Oak	—	*36
Sioux City	4- 9	14 *27-
Spirit Lake	—	*38
Waterloo	7+	22- *32-

KANSAS

	VHF	UHF
Chanute	—	*30+
Colby	4	—
Columbus	—	*48-
Dodge City	—	*21-
Emporia	—	*25+
Ensign	6+	26
Fort Scott	—	20+
Garden City	11+ 13-	*18
Goodland	10	—
Great Bend	2	—
Hays	7- *9	—
Hutchinson	*8 12	36+
Junction City	6-	—
Lakin	*3	—
Lawrence	—	38
Liberal	5+	—
Manhattan	—	*21
Dakley	—	*15-
Parsons	—	*39
Phillipsburg	—	*22-
Pittsburg	7+	14
Pratt	—	*32+
Salina	—	18+ 34- 44
Sedan	—	*28
Topeka	*11 13+	27 43 49
Wichita	3- 10-	*15+ 24- 33 *42

KENTUCKY

	VHF	UHF
Ashland	—	*25- 50 61+
Beattyville	—	65
Bowling Green	13	*24- 40+ *53- 59+
Campbellsville	—	34-
Covington	—	*54+
Danville	—	56
Elizabethtown	—	*23+
Harlan	—	44-
Hazard	—	*35+ 57-
Hopkinsville	—	51
Lexington	—	18+ 27- 36 *46 62 ¹
Louisville	3- 11+	*15 21- 32- 41+ *68+
Madisonville	—	19- *35- 57+
Morehead	—	*38+ 67-
Murray	—	*21+ 38

Channel Allocations

KENTUCKY (continued)

	VHF	UHF
Owensboro	—	31- 48 61+
Owenton	—	*52+
Paducah	6+	29 49
Paintsville	—	69+
Pikeville	—	*22- 51+
Somerset	—	15 ¹ *29+

LOUISIANA

	VHF	UHF
Alexandria	5	25+ 31+ 41
Baton Rouge	2 9-	*27+ 33- 44+
Columbia	11+	—
De Ridder	—	*23-
Hammond	—	62+
Houma	11	—
Lafayette	3+ 10	15 *24
Lake Charles	7-	*18- 29-
Minden	—	21+
Monroe	8+ *13	14- 39+
Morgan City	—	*14+
Natchitoches	—	20+ *28-
New Iberia	—	36-
New Orleans	4+ 6 8 *12	20- 26 *32+ 38+ 49
Shreveport	3- 12	*24- 33 45+
Slidell	—	54+
Tallulah	—	*19

MAINE

	VHF	UHF
Augusta	*10-	—
Bangor	2- 5+ 7-	—
Calais	*13-	—
Fort Kent	—	*46+
Fryeburg	—	*18+
Houlton	—	*25+
Kittery	—	*39
Lewiston	8-	35-
Millinocket	—	*44-
Orono	*12-	—
Portland	6- 13+	*26- 51
Presque Isle	8 *10+	62+
Rumford	—	*43+
Waterville	—	23-

MARYLAND

	VHF	UHF
Annapolis	—	*22+
Baltimore	2+ 11- 13+	24+ 45 54 *67-
Cumberland	—	52+ 65
Frederick	—	*62
Hagerstown	—	25- *31 68+
Oakland	—	*36+
Salisbury	—	16+ *28- 47
Waldorf	—	*56-

MASSACHUSETTS

	VHF	UHF
Boston	*2+ 4+ 5- 7+	25+ 38 *44 56 68+
Greenfield	—	32+
Middleton	—	62
New Bedford	6+	28- *34
North Adams	—	19 *35
Norwell	—	46+
Pittsfield	—	51+
Springfield	—	22 40 *57+
Vineyard Haven	—	58+
Worcester	—	14 ¹ 27 *48+ 66

MICHIGAN

	VHF	UHF
Alpena	*6 11	—
Ann Arbor	—	31+ *58+
Bad Axe	—	*15- ¹ *35 41 *57
Battle Creek	—	41+ 43-
Bay City	5-	*19+ 61+

MICHIGAN (continued)

	VHF	UHF
Cadillac	9	*27 33
Calumet	5-	*22-
Cheboygan	4+	—
Detroit	2+ 4 7-	20+ 50- *56 62
East Lansing	—	*23- *69-
Escanaba	3+	—
Flint	12-	*28- 66-
Grand Rapids	8+ 13+	17- *35+
Iron Mountain	8-	*17
Ironwood	—	*15- 24+
Jackson	—	18+
Kalamazoo	3-	*52+ 64
Lansing	6-	47+ 53-
Manistee	—	*21
Manistique	—	*15+
Marquette	6- *13	19
Mount Clemens	—	38+
Mount Pleasant	—	*14
Muskegon	—	54+
Parma	10-	—
Petoskey	—	*23+
Port Huron	—	46+ ¹
Saginaw	—	25- 49-
Sault Ste. Marie	8 10+	*32-
Traverse City	7+	29-
West Branch	—	*24

MINNESOTA

	VHF	UHF
Alexandria	7	*24 42
Appleton	*10-	—
Austin	6-	*15-
Bemidji	*9	26+
Brainerd	—	*22
Crookston	—	*33
Duluth	3 *8 10+	21+ 27-
Ely	—	*17-
Fairmont	—	*16+
Hibbing	13-	*18-
International Falls	11	*35+
Mankato	12	*26-
Marshall	—	*30-
Minneapolis-St. Paul	*2- 4+ 5- 9+ 11-	*17 23+ 29+ 45
Redwood Falls	—	43
Rochester	10	47-
St. Cloud	—	19 *25- 41
St. James	—	32
St. Paul—See Minneapolis-St. Paul	—	—
Thief River Falls	10	*30
Wadena	—	*20-
Walker	12-	38-
Willmar	—	*14-
Winona	—	*35+ 44+
Worthington	—	*20

MISSISSIPPI

	VHF	UHF
Biloxi	13+	*19+ 25-
Booneville	*12-	—
Bude	—	*17+
Clarksdale	—	*21
Cleveland	—	*31-
Columbia	—	*45
Columbus	4-	27 *43
Greenville	—	15- 44
Greenwood	6+	*23+
Grenada	—	22+
Hattiesburg	—	22 *47
Houston	—	45+
Jackson	3 12+	16 *29+ 40+ 51
Laurel	7	18+
Magee	—	34+
McComb	—	28-
Meridian	11-	*14 24- 30-
Mississippi State	*2+	—
Natchez	—	*42+ 48
Oxford	—	*18
Senatobia	—	*34-
Tupelo	9-	35
Vicksburg	—	35-
Wiggins	—	43- 56+
Yazoo City	—	*32-

Channel Allocations

MISSOURI

	VHF	UHF
Birchtree	—	*20-
Bowling Green	—	*35+
Cape Girardeau	12	23 *39-
Carrollton	—	*18
Columbia	8+	17- *23+
Flat River	—	*22
Hannibal	7-	—
Jefferson City	13	25 *36-
Joplin	12+	16 *26-
Kansas City	4 5+ 9+	*19+ 32- 41- 50- 62+ *68-
King City	—	*28-
Kirksville	3-	—
LaPlata	—	*21+
Lowry City	—	*15-
Poplar Bluff	—	15+ *26- 55 ¹
Rolla	—	*28
St. Joseph	2-	16- 22
St. Louis	2 4- 5- *9 11-	24+ 30+ *40-
Sedalia	6	—
Sikeston	—	45-
Springfield	3+ 10	*21- 27- 33

MONTANA

	VHF	UHF
Billings	2- 6 8 *11	14 20+
Bozeman	7- *9	—
Butte	*2- 4 6+	18 24
Cut Bank	—	*14-
Dillon	—	*14+
Glendive	5+ 13	*16-
Great Falls	3+ 5+	16 26 *32
Hardin	4+	—
Havre	9+ 11-	*18-
Helena	10+ 12	*15+
Joplin	—	35-
Kalispell	9-	*29-
Lewistown	13	—
Miles City	3- *10	—
Missoula	8- *11+ 13-	17- 23-
Wolf Point	—	*17+

NEBRASKA

	VHF	UHF
Albion	8+	*21+
Alliance	*13-	—
Bassett	*7-	—
Beatrice	—	*23+
Falls City	—	*24
Grand Island	11-	17
Hastings	5-	*29+
Hayes Center	6	—
Hay Springs-Scottsbluff	4+	—
Kearney	13	—
Lexington	*3+	—
Lincoln	10+ *12-	45 51
McCook	8- 12+	16+
Merriman	*12	—
Norfolk	—	*19+
North Platte	2- *9+	—
Omaha	3 6+ 7	15 *26 42+ *48- 54
Orchard	—	16
Scottsbluff	10-	—
Superior	4+	—

NEVADA

	VHF	UHF
Boulder City	5+	—
Elko	10-	*14+
Ely	3- 6+	—
Fallon	—	*25
Goldfield	2-	—
Las Vegas	3 8- *10+ 13-	15+ 21+ 33+
McGill	*13	—
Paradise	—	39+
Pawnee City	—	*33+

NEVADA (continued)

	VHF	UHF
Reno	2 4 *5 8 11	21+ 27+
Tonopah	9-	*17+
Winnemucca	7+	*15-
Yerington	—	*16+

NEW HAMPSHIRE

	VHF	UHF
Berlin	—	*40-
Concord	—	21+
Durham	*11	—
Hanover	—	*15+ 31
Keene	—	*52+
Littleton	—	*49+
Manchester	9-	50- 60+
Portsmouth	—	17- ¹

NEW JERSEY

	VHF	UHF
Asbury Park	—	58 ¹
Atlantic City	—	*18 ¹ *36 53+ 62
Burlington	—	48-
Camden	—	*23+
Little Falls	—	*50+
Newark	13-	68
Newton	—	63
New Brunswick	—	*19- ¹ 47+ *58
Paterson	—	41-
Secaucus	9+	—
Trenton	—	*52-
Vineland	—	59 65-
West Milford	—	*66
Wildwood	—	40

NEW MEXICO

	VHF	UHF
Alamogordo	—	*18-
Albuquerque	4+ *5+ 7+ 13+	14- 23- *32+ 41+ 50
Carlsbad	6-	*15+ 25-
Clayton	—	*17
Clovis	12-	—
Deming	—	*16
Farmington	12+	*15+
Gallup	3 *8- 10	—
Hobbs	—	29+
Las Cruces	—	*22- 48+
Lovington	—	*19
Portales	*3+	—
Raton	—	*18-
Roswell	8 10-	21- 27- *33+
Santa Fe	2+ *9+ 11-	19-
Silver City	6 10+ *12	—
Socorro	—	*15-
Tucumcari	—	*15

NEW YORK

	VHF	UHF
Albany-Schenectady	6 10- 13	*17+ 23- *29+ 45
Amsterdam	—	*39+ 55
Arcade	—	62-
Batavia	—	51-
Bath	—	14
Binghamton	12-	34 40- *46+
Buffalo	2 4 7+	17 *23 29- 49-
Carthage	7-	—
Corning	—	*30 48+
Elmira	—	18+ 36-
Glens Falls	—	*58-
Ilion	—	*67-
Ithaca	—	52 *65+
Jamestown	—	26+ *46
Kingston	—	62+
Lake Placid	5	*34+
Levittown	—	*21-

Channel Allocations

NEW YORK (continued)

	VHF	UHF
Massena	—	*18
New York	2 4 5+ 7 11+	*25 31-
Oneonta	—	15 ¹ *42
Patchogue	—	67
Plattsburgh	—	*57
Poughkeepsie	—	54+
Riverhead	—	55+
Rochester	8 10+ 13-	*21 31+ *61+
Saranac Lake	—	*57 61-
Schenectady—See Albany-Schenectady	—	—
Springville	—	67+
Syracuse	3- 5- 9-	*24+ 43+ 56+ 68-
Utica	2- 4-	20+ 33 *59
Watertown	—	*16 50+

NORTH CAROLINA

	VHF	UHF
Andrews	—	*59
Asheville	13-	21+ *33 62+
Belmont	—	46+
Bryson City	—	*67
Burlington	—	16
Canton	—	*27
Chapel Hill	*4+	—
Charlotte	3 9+	18 36 *42+
Columbia	*2	—
Concord	—	*58
Cullowhee	—	50+
Durham	11+	28+
Fayetteville	—	40+ 62
Forest City	—	66+
Franklin	—	*56+
Goldsboro	—	17-
Greensboro	2-	48- 61
Greenville	9-	14 *25 38+
Hickory	—	14-
High Point	8-	*32+ 67+
Jacksonville	—	*19 35
Kannapolis	—	64-
Laurel Hill	—	59+
Lexington	—	20
Linville	—	*17
Lumberton	—	*31
Manteo	4	—
Morehead City	8+	—
Morganton	—	23-
New Bern	12+	—
Raleigh	5	22 *34-
Roanoke Rapids	—	*36-
Rockingham	—	50 *53
Rocky Mount	—	47-
Washington	7	—
Waynesville	—	59
Wilmington	3- 6	26- 29+ *39-
Wilson	—	30-
Winston-Salem	12	*26+ 45

NORTH DAKOTA

	VHF	UHF
Bismarck	*3 5 12-	17- 26+
Devils Lake	8+	*22+
Dickinson	2+ 7 9	—
Ellendale	—	*19-
Fargo	6 11+ *13	15-
Grand Forks	*2	14+ 27+
Jamestown	7-	*23
Minot	*6+ 10-	14- 24 13-
Pembina	12	—
Valley City	4-	—
Williston	*4 8- 11-	*15-

OHIO

	VHF	UHF
Akron	—	23+ *49+ 55-
Alliance	—	*45+

OHIO (continued)

	VHF	UHF
Ashtabula	—	15 ¹
Athens	—	*20, 63-
Bowling Green	—	*27+
Cambridge	—	44-
Canton	—	17- 67
Chillicothe	—	53
Cincinnati	5- 9 12	19+ *48- 64-
Cleveland	3 5+ 8	19 *25+ 61
Columbus	4- 6+ 10+	28- *34 *56-
Dayton	2 7+	*16+ 22+ 45
Defiance	—	65+
Hillsboro	—	*24+ 55+
Lima	—	17 35- 44+ *57+
Lorain	—	43
Mansfield	—	*47+ 68-
Newark	—	*31- 51
Oxford	—	*14+
Portsmouth	—	30 *42-
Sandusky	—	52
Springfield	—	26+ *66
Steubenville	9+	*62+
Toledo	11- 13	24- *30+ 36- 40
Youngstown	—	21- 27 33 *58
Xenia	—	32
Zanesville	—	18-

OKLAHOMA

	VHF	UHF
Ada	10+	*22
Altus	—	*27
Ardmore	12-	*17 ¹ *28-
Bartlesville	—	17+
Cheyenne	*12+	—
Claremore	—	*35
Duncan	—	40+
Elk City	8+	*15- 31
Enid	—	20- *26+
Eufaula	*3	—
Grove	—	45
Guymon	9+	*16
Hugo	—	*15+ ¹ *48+
Lawton	7+	16- ¹ *36- 45
McAlester	—	*32-
Miami	—	*18-
Muskogee	—	19
Norman	—	46
Okmulgee	—	44-
Oklahoma City	4- 5 9- *13+	14- 25- 34- 43+ 52 62+
Shawnee	—	30
Tulsa	2+ 6+ 8- *11-	23 41+ 47 53 *63
Woodward	—	*17-

OREGON

	VHF	UHF
Astoria	—	*21
Bend	*3+	*15 21+
Brookings	—	*14-
Burns	—	*18
Corvallis	*7-	—
Coos Bay	—	23+ 41
Eugene	9+ 13	16+ *28- 34
Grants Pass	—	*18+ 30+
Klamath Falls	2-	*22+ 31
LaGrande	*13+	16
Medford	5 *8+ 10+ 12+	26
North Bend	11	*17+
Pendleton	11-	—
Portland	2 6+ 8- *10 12	24+ *30 40-
Roseburg	4+	36
Salem	—	22 32
The Dalles	—	*17-

PENNSYLVANIA

	VHF	UHF
Allentown	—	*39 69
Altoona	10-	23- 47 *57+
Bethlehem	—	60-

PENNSYLVANIA (continued)

	VHF	UHF
Clearfield	*3+	—
Erie	12	24 35+ *54+ 66+
Greensburg	—	40+
Harrisburg	—	21+ 27- *33+
Hazleton	—	56
Johnstown	6 8-	19+ *28+
Lancaster	8-	15+
Lebanon	—	59-
Philadelphia	3 6- 10	17- 29 *35- 57
Pittsburgh	2- 4+ 11 *13-	*16 22 53+
Reading	—	51
Scranton	—	16- 22- 38+ *44- 64
State College	—	29+ *55+
Wilkes-Barre	—	28
Williamsport	—	20- ¹ 53-
York	—	43 49+

RHODE ISLAND

	VHF	UHF
Block Island	—	69
Providence	10+ 12+	16 ¹ *36 64+

SOUTH CAROLINA

	VHF	UHF
Aiken	—	*44
Allendale	—	*14
Anderson	—	40
Beaufort	—	*16-
Charleston	2+ 4 5+ *7-	24 36+
Columbia	10-	19+ 25- *35+ 47 57-
Conway	—	*23+
Florence	13+	15- 21 *33+
Georgetown	—	*41-
Greenville	4-	16+ *29
Greenwood	—	*38 48+
Myrtle Beach	—	43+
Rock Hill	—	30+ *55-
Spartanburg	7+	49
Sumter	—	*27- 63-

SOUTH DAKOTA

	VHF	UHF
Aberdeen	9-	*16-
Allen	—	22
Brookings	—	—
Eagle Butte	*13	—
Huron	12+	—
Lead	5- 11+	—
Lowry	*11-	56 62+ 68-
Martin	*8-	—
Mitchell	5+	—
Pierre	4 *10+	—
Rapid City	3+ 7+ *9	15- 21-
Reliance	6-	—
Seneca	*2-	—
Sioux Falls	11 13+	17- *23 36+
Vermillion	*2+	—
Watertown	3-	—

TENNESSEE

	VHF	UHF
Athens	—	*24
Chattanooga	3+ 9 12+	*45 61-
Cleveland	—	53
Cookeville	—	*22 28+
Crossville	—	20+ *55+
Fayetteville	—	*29-
Greeneville	—	39-
Hendersonville	—	50
Jackson	7+	16+ *32+
Jellico	—	54-
Johnson City	11-	*41

TENNESSEE (continued)

	VHF	UHF
Kingsport	—	19
Knoxville	6 8 10+	*15- 26- 43+
Lebanon	—	66
Lexington	*11	—
Livingston	—	60
McMinnville	—	33+
Memphis	3- 5+ *10+ 13+	*14+ 24 30 50+
Murfreesboro	—	39+
Nashville	2- 4+ 5 *8+	17+ 30+ *42 ¹ 58+
Sneedville	*2+	—
Tullahoma	—	64+
Union City	—	41

TEXAS

	VHF	UHF
Abilene	9+	15 *26+ 32+
Alpine	12-	—
Alvin	—	67
Amarillo	*2+ 4 7 10	14+
Arlington	—	68
Austin	7+	*18+ 24 38 42- 54
Bay City	—	*43+
Baytown	—	57+
Beaumont	6- 12-	21 *34-
Big Spring	4-	*14
Blanco	—	52+
Boquillas	8-	—
Brady	13	—
Brownsville	—	23
Bryan	3	*15-, 28
Bryan-College Station	—	50-
Childress	—	*21
Conroe	—	49 55+
Corpus Christi	3- 6 10-	*16 28- 38+
Dallas	4+ 8 *13+	27- 33+ 39 58
Decatur	—	29
Del Rio	10	*24+
Denton	*2	—
Eagle Pass	—	16+
El Paso	4 7 9 *13	14 26+ *38- 65
Farwell	—	18+
Fort Stockton	5+	—
Fort Worth	5+ 11-	21- *31+ 52-
Fredericksburg	2+	—
Galveston	—	*22 48-
Greenville	—	47+
Harlingen	4+	*44 60
Houston	2- *8 11+ 13-	*14 20 26 39- 61
Irving	—	49
Jacksonville	—	56
Katy	—	51+
Kerrville	—	35+
Killeen	—	62
Lake Dallas	—	55
Laredo	8 13	27- *39
Llano	—	14-
Longview	—	16+ ¹ 51- 54+
Lubbock	*5- 11 13-	16+ 28 34-
Lufkin	9	—
McAllen	—	48
Marfa	3	—
Marshall	—	*22- 35+
Midland	2-	18
Mineola	—	64+
Monahans-Odessa	9-	—
Nacogdoches	—	19- *32
Odessa	7-	24 30 *36+ 42
Palestine	—	43
Paris	—	36+ 42+
Port Arthur	4-	—
Presidio	7+	—
Richardson	—	23
Rio Grande City	—	40
Rosenberg	—	45
San Angelo	3- 6 8+	*21+
San Antonio	4 5 *9- 12+	*23- 29+ 41+ 60+
Sherman	—	20- *26-
Sonora	11+	—
Sulphur Springs	—	18
Sweetwater	12	—
Temple	6+	46-

ocations

TEXAS (continued)

	VHF	UHF
Anna	6	17- *34
.....	7	14+ *38 60
Valde	—	26-
Victoria	—	19+ 25 31
Waco	10+	25+ *34+ 44-
Weslaco	5-	—
Wichita Falls	3+ 6-	18- *24
Wolfforth	—	22-1

UTAH

	VHF	UHF
Cedar City	4	*16+
Logan	12-	*22
Moab	—	*14+
Monticello	—	*16-
Ogden	*9+	*18- 24 30
Price	3+	*15
Provo	*11-	16 32
Richfield	8+	*19
Salt Lake City	2- 4- 5+ *7- 13+	14- 20+ *26-
St. George	12	*18
Vernal	6	*17+

VERMONT

	VHF	UHF
Burlington	3	22+ *33- 44+
Rutland	—	*28+
St. Johnsbury	—	*20-
Windsor	—	*41

VIRGINIA

	VHF	UHF
Ashland	—	65
Blacksburg	—	*43 65
Bluefield	—	*63+
Bristol	5+	*28-
Charlottesville	—	29- *41- 64+
Courtland	—	*52
Danville	—	24- 44+ *56
Fairfax	—	*56
Farmville	—	*31-
Fredericksburg	—	*53 69+
Front Royal	—	*42
Grundy	—	68
Hampton—See Norfolk	—	—
Harrisonburg	3-	—
Lynchburg	13	21- *54+
Manassas	—	66+
Marion	—	*52
Newport News—See Norfolk	—	—
Norfolk-Portsmouth-	—	—
Newport News-Hampton	3+ 10+ 13-	*15 27 33 49- *55+
Norton	—	*47-
Onancock	—	*25+
Petersburg	8	—
Portsmouth—See Norfolk	—	—
Richmond	6+ 12-	*23 35+ *57- 63
Roanoke	7- 10	*15+ 27+ 39- 60
Staunton	—	*51-
Virginia Beach	—	43
West Point	—	*46

WASHINGTON

	VHF	UHF
Anacortes	—	24 ¹
Bellevue	—	33+ 51+
Bellingham	12+	*34 64
Centralia	—	*15+
Everett	—	16-
Kennewick	—	42+
Morton	—	39
Olympia	—	67

WASHINGTON (continued)

	VHF	UHF
Pasco	—	19-
Pullman	*10-	24+
Richland	—	25 *31
Rochester	—	26+
Seattle	4 5+ 7 *9	22+ 45+ *62
Spokane	2- 4- 6- *7+	22 28- 34-
Tacoma	11+ 13-	20 *28 *56
Vancouver	—	*14 49-
Walla Walla	—	14-
Wenatchee	—	*18+ 27
Yakima	—	23+ 29+ 35 *47

WEST VIRGINIA

	VHF	UHF
Beckley	4	—
Bluefield	6-	40-
Charleston	8+ 11+	23 29 *49-
Clarksburg	12+	46-
Fairmont	—	66-
Grandview	*9-	—
Huntington	3+ 13+	*33+
Keyser	—	*30+ *48+
Lewisburg	—	59-
Martinsburg	—	*44 60+
Morgantown	—	*24-
Parkersburg	—	15- 39+ *57
Weirton	—	*50+
Weston	5	—
Wheeling	7	14 ¹ *41
Williamson	—	*31+

WISCONSIN

	VHF	UHF
Appleton	—	32+
Bloomington	—	*49
Chippewa Falls	—	48
Coffax	—	*28-
Crandon	4	—
Eau Claire	13+	18
Fond du Lac	—	34+ 68
Green Bay	2+ 5+ 11+	26+ *38 44+
Highland	—	*51
Janesville	—	57+
Kenosha	—	55-
Kielier	—	*46+
La Crosse	8+	19+ 25 *31
Madison	3	15 *21- 27- 47+
Manitowoc	—	16+
Marshfield	—	39-
Mayville	—	52
Milwaukee	4- 6 *10+ 12	18- 24+ 30 *36 58
Oshkosh	—	22+ *50+
Park Falls	—	*36-
Racine	—	49+
Rhineland	12+	—
Rice Lake	—	16
Richland Center	—	45+ ¹
Sheboygan	—	28
Sturgeon Bay	—	42
Superior	6+	40
Suring	—	14
Tomah	—	43
Wausau	7- 9	*20+ 33-

WYOMING

	VHF	UHF
Casper	2+ *6+ 9+	14- 20-
Cheyenne	5+	*17 27- 33-
Jackson	2 11+	—
Lander	*4	—
Laramie	*8+	—
Rawlins	11-	—
Riverton	10+	—
Rock Springs	13	—
Sheridan	7 12+	—

Channel Allocations

Allocation Table U.S. Possessions

GUAM

	VHF	UHF
Agana	*4 8 10 *12	—
Tamuning	—	14

PUERTO RICO

	VHF	UHF
Aguada	—	50
Aguadilla	—	*32 44
Arecibo-Aguadilla	12+	—
Arecibo	—	54 60
Bayamon	—	36
Caguas	11-	*58
Carolina	—	52

PUERTO RICO (continued)

	VHF	UHF
Fajardo	13+	34 *40
Guayama	—	46
Humacao	—	68
Mayaguez	3+ 5-	16 22
Ponce	7+ 9-	14 20 *26 48
San Juan	2+ 4- *6+	18 24 30 *62 *76
San Sebastian	—	34
Utuaado	—	*78
Vega Baja	—	64
Yauco	—	42

VIRGIN ISLANDS

	VHF	UHF
Charlotte Amalie	10-	17 *23 43
Charlotte Amalie-Christiansted	*3 *12	—
Christiansted	8+	15 *21 27

Handy Reference Table

VHF Allocations By Channels

Derived from Sec. 73.606 of FCC Rules and Regulations Governing Television.

These Channel Allocations include all changes promulgated up to October 1, 1990. Asterisk (*) indicates channel reserved for non-commercial educational use.

CHANNEL NO. 2 (54-60 MHz)

*Andalusia, AL
 Anchorage, AK
 *Dillingham, AK
 Fairbanks, AK
 Ketchikan, AK
 Flagstaff, AZ
 *Little Rock, AR
 Los Angeles, CA
 San Francisco, CA
 Denver, CO
 Daytona Beach, FL
 *Miami, FL
 Atlanta, GA
 Hilo, HI
 Honolulu, HI
 Boise, ID
 Chicago, IL
 Terre Haute, IN
 Cedar Rapids, IA
 Great Bend, KS
 Baton Rouge, LA
 Bangor, ME
 Baltimore, MD
 *Boston, MA
 Detroit, MI
 *Minneapolis-St. Paul, MN
 *Mississippi State, MS
 St. Joseph, MO
 St. Louis, MO
 Billings, MT
 *Butte, MT
 North Platte, NE
 Goldfield, NV
 Reno, NV
 Santa Fe, NM
 Buffalo, NY
 New York, NY
 Utica, NY
 *Columbia, NC
 Greensboro, NC
 Dickinson, ND
 *Grand Forks, ND
 Dayton, OH
 Tulsa, OK
 Klamath Falls, OR
 Portland, OR
 Pittsburgh, PA
 Charleston, SC
 *Seneca, SD
 *Vermillion, SD
 Nashville, TN
 *Sneedville, TN
 *Amarillo, TX
 *Denton, TX
 Houston, TX
 Midland, TX
 Salt Lake City, UT
 Spokane, WA
 Green Bay, WI
 Casper, WY
 Jackson, WY
 San Juan, PR

Phoenix, AZ
 Eureka, CA
 Sacramento, CA
 Santa Barbara, CA
 Glenwood Springs, CO
 Sterling, CO
 Hartford, CT
 Pensacola, FL
 *Tampa, FL
 Columbus, GA
 Savannah, GA
 Lihue, HI
 Wailuku, HI
 Idaho Falls, ID
 Lewiston, ID
 Champaign, IL
 Harrisburg, IL
 Mason City, IA
 *Lakin, KS
 Wichita, KS
 Louisville, KY
 Lafayette, LA
 Shreveport, LA
 Escanaba, MI
 Kalamazoo, MI
 Duluth, MN
 Jackson, MS
 Kirksville, MO
 Springfield, MO
 Great Falls, MT
 Miles City, MT
 *Lexington, NE
 Omaha, NE
 Ely, NV
 Las Vegas, NV
 Gallup, NM
 *Portales, NM
 Syracuse, NY
 Charlotte, NC
 Wilmington, NC
 *Bismarck, ND
 Cleveland, OH
 *Eufaula, OK
 *Bend, OR
 *Clearfield, PA
 Philadelphia, PA
 Rapid City, SD
 Watertown, SD
 Chattanooga, TN
 Memphis, TN
 Bryan, TX
 Corpus Christi, TX
 Marfa, TX
 San Angelo, TX
 Wichita Falls, TX
 Price, UT
 Burlington, VT
 Harrisonburg, VA
 Norfolk-Portsmouth-Newport News-Hampton, VA
 Huntington, WV
 Madison, WI
 *Mayaguez, PR
 *Charlotte Amalie-Christiansted, VI

CHANNEL NO. 4 (66-72 MHz)

Dothan, AL
 Anchorage, AK
 *Bethel, AK
 Fairbanks, AK
 Ketchikan, AK

Tucson, AZ
 Little Rock, AR
 Los Angeles, CA
 San Francisco, CA
 Denver, CO
 Grand Junction, CO
 Washington, DC
 Jacksonville, FL
 Miami, FL
 *Hilo, HI
 Honolulu, HI
 *Boise, ID
 Rock Island, IL
 Bloomington, IN
 Sioux City, IA
 Colby, KS
 New Orleans, LA
 Boston, MA
 Cheboygan, MI
 Detroit, MI
 Minneapolis-St. Paul, MN
 Columbus, MS
 Kansas City, MO
 St. Louis, MO
 Butte, MT
 Hardin, MT
 Hay Springs-Scottsbluff, NE
 Superior, NE
 Reno, NV
 Albuquerque, NM
 Buffalo, NY
 New York, NY
 Utica, NY
 *Chapel Hill, NC
 Valley City, ND
 *Williston, ND
 Columbus, OH
 Oklahoma City, OK
 Roseburg, OR
 Pittsburgh, PA
 Charleston, SC
 Greenville, SC
 Pierre, SD
 Nashville, TN
 Amarillo, TX
 Big Spring, TX
 Dallas, TX
 El Paso, TX
 Harlingen, TX
 Port Arthur, TX
 San Antonio, TX
 Cedar City, UT
 Salt Lake City, UT
 Seattle, WA
 Spokane, WA
 Beckley, WV
 Crandon, WI
 Milwaukee, WI
 *Lander, WY
 *Agana, Guam
 San Juan, PR

CHANNEL NO. 5 (76-82 MHz)

Mobile, AL
 Anchorage, AK
 Phoenix, AZ
 Fort Smith, AR
 Los Angeles, CA
 San Francisco, CA
 Grand Junction, CO
 Pueblo, CO

Washington, DC
 *Gainesville, FL
 West Palm Beach, FL
 Atlanta, GA
 Honolulu, HI
 Sun Valley, ID
 Chicago, IL
 Ames, IA
 Liberal, KS
 Alexandria, LA
 Bangor, ME
 Boston, MA
 Bay City, MI
 Calumet, MI
 Minneapolis-St. Paul, MN
 Kansas City, MO
 St. Louis, MO
 Glendive, MT
 Great Falls, MT
 Hastings, NE
 Boulder City, NV
 *Reno, NV
 *Albuquerque, NM
 Lake Placid, NY
 New York, NY
 Syracuse, NY
 Raleigh, NC
 Bismarck, ND
 Cincinnati, OH
 Cleveland, OH
 Oklahoma City, OK
 Medford, OR
 Charleston, SC
 Lead, SD
 Mitchell, SD
 Memphis, TN
 Nashville, TN
 Fort Stockton, TX
 Fort Worth, TX
 *Lubbock, TX
 San Antonio, TX
 Weslaco, TX
 Salt Lake City, UT
 Bristol, VA
 Seattle, WA
 Weston, WV
 Green Bay, WI
 Cheyenne, WY
 Mayaguez, PR

CHANNEL NO. 6 (82-88 MHz)

Birmingham, AL
 *Mountain View, AR
 Kingman, AZ
 *Tucson, AZ
 Eureka, CA
 *Sacramento, CA
 San Luis Obispo, CA
 *Denver, CO
 Durango, CO
 Miami, FL
 Orlando, FL
 Augusta, GA
 Thomasville, GA
 Kailua-Kona, HI
 Nampa, ID
 Pocatello, ID
 Indianapolis, IN
 Davenport, IA
 Ensign, KS
 Junction City, KS
 Paducah, KY

CHANNEL NO. 3 (60-66 MHz)

*Juneau, AK
 Seward, AK
 Douglas, AZ

New Orleans, LA
 Portland, ME
 New Bedford, MA
 *Alpena, MI
 Lansing, MI
 Marquette, MI
 Austin, MN
 Greenwood, MS
 Sedalia, MO
 Butte, MT
 *Miles City, MT
 Hayes Center, NE
 Omaha, NE
 Ely, NV
 Carlsbad, NM
 Silver City, NM
 Albany-Schenectady, NY
 Wilmington, NC
 Fargo, ND
 *Minot, ND
 Columbus, OH
 Tulsa, OK
 Portland, OR
 Johnstown, PA
 Philadelphia, PA
 Reliance, SD
 Knoxville, TN
 Beaumont, TX
 Corpus Christi, TX
 San Angelo, TX
 Temple, TX
 Texarkana, TX
 Wichita Falls, TX
 Vernal, UT
 Richmond, VA
 Spokane, WA
 Bluefield, WV
 Milwaukee, WI
 Superior, WI
 *Casper, WY
 *San Juan, PR

CHANNEL NO. 7
 (174-180 MHz)

*Munford, AL
 *Anchorage, AK
 Fairbanks, AK
 Prescott, AZ
 Little Rock, AR
 El Centro, CA
 Los Angeles, CA
 Redding, CA
 San Francisco, CA
 Denver, CO
 Washington, DC
 *Jacksonville, FL
 Miami, FL
 Panama City, FL
 Wailuku, HI
 Boise, ID
 Chicago, IL
 Evansville, IN
 Waterloo, IA
 Hays, KS
 Pittsburg, KS
 Lake Charles, LA
 Bangor, ME
 Boston, MA
 Detroit, MI
 Traverse City, MI
 Alexandria, MN
 Laurel, MS
 Hannibal, MO
 Bozeman, MT
 *Bassett, NE
 Omaha, NE
 Winnemucca, NV
 Albuquerque, NM
 Buffalo, NY
 Carthage, NY
 New York, NY
 Washington, NC
 Dickinson, ND
 Jamestown, ND
 Dayton, OH

Lawton, OK
 *Corvallis, OR
 *Charleston, SC
 Spartanburg, SC
 Rapid City, SD
 Jackson, TN
 Amarillo, TX
 Austin, TX
 El Paso, TX
 Odessa, TX
 Presidio, TX
 Tyler, TX
 *Salt Lake City, UT
 Roanoke, VA
 Seattle, WA
 *Spokane, WA
 Wheeling, WV
 Wausau, WI
 Sheridan, WY
 Ponce, PR

CHANNEL NO. 8
 (180-186 MHz)

Selma, AL
 Juneau, AK
 *Phoenix, AZ
 Jonesboro, AR
 Salinas-Monterey, CA
 San Diego, CA
 Grand Junction, CO
 *Pueblo, CO
 New Haven, CT
 Key West, FL
 Tampa, FL
 *Athens, GA
 *Waycross, GA
 *Lihue, HI
 Idaho Falls, ID
 *Carbondale, IL
 Moline, IL
 Indianapolis, IN
 Des Moines, IA
 *Hutchinson, KS
 Monroe, LA
 New Orleans, LA
 Lewiston, ME
 Presque Isle, ME
 Grand Rapids, MI
 Iron Mountain, MI
 Sault Ste. Marie, MI
 *Duluth, MN
 Columbia, MO
 Billings, MT
 Missoula, MT
 Albion, NE
 McCook, NE
 Las Vegas, NV
 Reno, NV
 *Gallup, NM
 Roswell, NM
 Rochester, NY
 High Point, NC
 Devils Lake, ND
 Williston, ND
 Cleveland, OH
 Elk City, OK
 Tulsa, OK
 *Medford, OR
 Portland, OR
 Johnstown, PA
 Lancaster, PA
 *Brookings, SD
 *Martin, SD
 Knoxville, TN
 *Nashville, TN
 Boquillas, TX
 Dallas, TX
 *Houston, TX
 Laredo, TX
 San Angelo, TX
 Richfield, UT
 Petersburg, VA
 Charleston, WV
 La Crosse, WI
 *Laramie, WY

Agana, GU
 Christiansted, VI

CHANNEL NO. 9
 (186-192 MHz)

*Fairbanks, AK
 *Ketchikan, AK
 Seward, AK
 Flagstaff, AZ
 Tucson, AZ
 *Arkadelphia, AR
 El Centro, CA
 Los Angeles, CA
 *Redding, CA
 *San Francisco, CA
 Denver, CO
 Washington, DC
 *Islamorada, FL
 Orlando, FL
 Columbus, GA
 *Savannah, GA
 Hilo, HI
 Honolulu, HI
 Caldwell, ID
 Chicago, IL
 *Evansville, IN
 Cedar Rapids, IA
 Sioux City, IA
 *Hays, KS
 Baton Rouge, LA
 Cadillac, MI
 *Bemidji, MN
 Minneapolis-St. Paul, MN
 Tupelo, MS
 Kansas City, MO
 *St. Louis, MO
 *Bozeman, MT
 Havre, MT
 Kalispell, MT
 *North Platte, NE
 Tonopah, NV
 Manchester, NH
 Secaucus, NJ
 *Santa Fe, NM
 Syracuse, NY
 Charlotte, NC
 Greenville, NC
 Dickinson, ND
 Cincinnati, OH
 Steubenville, OH
 Guymon, OK
 Oklahoma City, OK
 Eugene, OR
 Aberdeen, SO
 *Rapid City, SD
 Chattanooga, TN
 Abilene, TX
 El Paso, TX
 Lufkin, TX
 Monahans-Odessa, TX
 *San Antonio, TX
 *Ogden, UT
 *Seattle, WA
 *Grandview, WV
 Wausau, WI
 Ponce, PR

CHANNEL NO. 10
 (192-198 MHz)

*Birmingham, AL
 Mobile, AL
 Dillingham, AK
 Juneau, AK
 Phoenix, AZ
 El Dorado, AR
 Sacramento, CA
 San Diego, CA
 Montrose, CO
 Miami, FL
 St. Petersburg, FL
 Albany, GA
 Lihue, HI

*Wailuku, HI
 *Pocatello, ID
 Quincy, IL
 Terre Haute, IN
 Goodland, KS
 Wichita, KS
 Lafayette, LA
 *Augusta, ME
 *Presque Isle, ME
 Parma, MI
 Sault Ste. Marie, MI
 *Appleton, MN
 Duluth, MN
 Rochester, MN
 Thief River Falls, MN
 Springfield, MO
 Helena, MT
 Miles City, MT
 Lincoln, NE
 Scottsbluff, NE
 Elko, NV
 *Las Vegas, NV
 Gallup, NM
 Roswell, NM
 Silver City, NM
 Albany-Schenectady, NY
 Rochester, NY
 Minot, ND
 Columbus, OH
 Ada, OK
 Medford, OR
 *Portland, OR
 Altoona, PA
 Philadelphia, PA
 Providence, RI
 Columbia, SC
 *Pierre, SD
 Knoxville, TN
 *Memphis, TN
 Amarillo, TX
 Corpus Christi, TX
 Del Rio, TX
 Waco, TX
 Norfolk-Portsmouth-Newport News-Hampton, VA
 Roanoke, VA
 *Pullman, WA
 *Milwaukee, WI
 Riverton, WY
 Agana, GU
 Charlotte Amalie, VI

CHANNEL NO. 11
 (198-204 MHz)

Anchorage, AK
 Fairbanks, AK
 Holbrook, AZ
 Tucson, AZ
 Yuma, AZ
 Little Rock, AR
 Los Angeles, CA
 San Jose, CA
 Willits, CA
 Colorado Springs, CO
 Grand Junction, CO
 Fort Myers, FL
 *Tallahassee, FL
 Atlanta, GA
 Savannah, GA
 Hilo, HI
 *Honolulu, HI
 Twin Falls, ID
 *Chicago, IL
 *Des Moines, IA
 Garden City, KS
 *Topeka, KS
 Louisville, KY
 Columbia, LA
 Houma, LA
 Baltimore, MD
 Alpena, MI
 International Falls, MN
 Minneapolis-St. Paul, MN
 Meridian, MS
 St. Louis, MO

VHF Allocations

*Billings, MT
Havre, MT
*Missoula, MT
Grand Island, NE
Reno, NV
*Durham, NH
Santa Fe, NM
New York, NY
Durham, NC
Fargo, ND
Williston, ND
Toledo, OH
*Tulsa, OK
North Bend, OR
Pittsburgh, PA
Lead, SD
*Lowry, SD
Sioux Falls, SD
Johnson City, TN
*Lexington, TN
Fort Worth, TX
Houston, TX
Lubbock, TX
Sonora, TX
*Provo, UT
Tacoma, WA
Charleston, WV
Green Bay, WI
Jackson, WY
Rawlins, WY
Caguas, PR

CHANNEL NO. 12 (204-210 MHz)

Montgomery, AL
Mesa, AZ
Chico, CA
Santa Maria, CA
*Boulder, CO
Lamar, CO
*Wilmington, OE
Jacksonville, FL

West Palm Beach, FL
Augusta, GA
Lihue, HI
Wailuku, HI
*Moscow, ID
Nampa, ID
*Urbana, IL
*Iowa City, IA
Hutchinson, KS
*New Orleans, LA
Shreveport, LA
*Orono, ME
Flint, MI
Mankato, MN
Walker, MN
*Booneville, MS
Jackson, MS
Cape Girardeau, MO
Joplin, MO
Helena, MT
*Lincoln, NE
McCook, NE
*Merriman, NE
Clovis, NM
Farmington, NM
*Silver City, NM
Binghamton, NY
New Bern, NC
Winston-Salem, NC
Bismarck, ND
Pembina, ND
Cincinnati, OH
Ardmore, OK
*Cheyenne, OK
Medford, OR
Portland, OR
Erie, PA
Providence, RI
Huron, SD
Chattanooga, TN
Alpine, TX
Beaumont, TX
San Antonio, TX
Sweetwater, TX
Logan, UT

Richmond, VA
Bellingham, WA
Clarksburg, WV
Milwaukee, WI
Rhinelander, WI
Sheridan, WY
*Agana, GU
Arecibo-Aguadilla, PR
*Charlotte Amalie-Christiansted, VI

CHANNEL NO. 13 (210-216 MHz)

Birmingham, AL
Anchorage, AK
Fairbanks, AK
Sitka, AK
Flagstaff, AZ
Tucson, AZ
Yuma, AZ
*Fayetteville, AR
Alturas, CA
*Eureka, CA
Los Angeles, CA
Stockton, CA
Colorado Springs, CO
Panama City, FL
Tampa, FL
Macon, GA
Hilo, HI
Honolulu, HI
*Twin Falls, ID
Mount Vernon, IL
Rockford, IL
Indianapolis, IN
Des Moines, IA
Garden City, KS
Topeka, KS
Bowling Green, KY
*Monroe, LA
*Calais, ME
Portland, ME
Baltimore, MD

Grand Rapids, MI
*Marquette, MI
Hibbing, MN
Biloxi, MS
Jefferson City, MO
Glendive, MT
Lewistown, MT
Missoula, MT
*Alliance, NE
Kearney, NE
Las Vegas, NV
*McGill, NV
Newark, NJ
Albuquerque, NM
Albany-Schenectady, NY
Rochester, NY
Asheville, NC
*Fargo, ND
Minot, ND
Toledo, OH
*Oklahoma City, OK
Eugene, OR
*La Grande, OR
*Pittsburgh, PA
Florence, SC
*Eagle Butte, SD
Sioux Falls, SD
Memphis, TN
Brady, TX
*Oallas, TX
*El Paso, TX
Houston, TX
Laredo, TX
Lubbock, TX
Salt Lake City, UT
Lynchburg, VA
Norfolk-Portsmouth-Newport News-
Hampton, VA
Tacoma, WA
Huntington, WV
Eau Claire, WI
Rock Springs, WY
Fajardo, PR

Handy Reference Table
UHF Allocations By Channels

Derived from Sec. 73.606 of FCC Rules and Regulations Governing Television.

These channel allocations include all changes promulgated up to October 1, 1990. Asterisk (*) indicates channel reserved for non-commercial educational use.

CHANNEL NO. 14
(470-476 MHz)

*Globe, AZ
 *Kingman, AZ
 *Barstow, CA
 *Bishop, CA
 San Francisco, CA
 Santa Barbara, CA
 *Susanville, CA
 Boulder, CO
 *Lamar, CO
 Washington, DC
 *Pelham, GA
 Rome, GA
 Hilo, HI
 Honolulu, HI
 Boise, ID
 *Jacksonville, IL
 Joliet, IL
 Evansville, IN
 *Decorah, IA
 *High Point, IA
 Sioux City, IA
 *Hays, KS
 Pittsburg, KS
 Monroe, LA
 *Morgan City, LA
 Worcester, MA
 *Mt. Pleasant, MI
 *Willmar, MN
 *Meridian, MS
 Billings, MT
 *Cut Bank, MT
 *Dillon, MT
 *Elko, NV
 Albuquerque, NM
 Bath, NY
 Greenville, NC
 Hickory, NC
 Grand Forks, ND
 Minot, ND
 *Oxford, OH
 Oklahoma City, OK
 *Brookings, OR
 *Allendale, SC
 *Memphis, TN
 Amarillo, TX
 *Big Spring, TX
 El Paso, TX
 *Houston, TX
 Llano, TX
 Tyler, TX
 *Moab, UT
 Salt Lake City, UT
 *Vancouver, WA
 Walla Walla, WA
 Wheeling, WV
 Suring, WI
 Casper, WY
 Tamuning, GU
 Ponce, PR

CHANNEL NO. 15
(476-482 MHz)

Florence, AL
 Mobile, AL
 Phoenix, AZ
 *San Diego, CA
 *San Luis Obispo, CA
 *Leadville, CO

*New Smyrna Beach, FL
 Lihue, HI
 Wailuku, HI
 *Grangeville, ID
 Pocatello, ID
 Champaign, IL
 Fort Wayne, IN
 Ottumwa, IA
 *Oakley, KS
 *Wichita, KS
 *Louisville, KY
 Lafayette, LA
 *Bad Axe, MI
 *Ironwood, MI
 *Manistiquie, MI
 *Austin, MN
 Greenville, MS
 *Lowry City, MO
 Poplar Bluff, MO
 *Helena, MT
 Omaha, NE
 Las Vegas, NV
 *Winnemucca, NV
 *Hanover, NH
 *Carlsbad, NM
 *Farmington, NM
 *Socorro, NM
 *Tucumcari, NM
 Oneonta, NY
 Fargo, ND
 *Williston, ND
 Ashtabula, OH
 *Eik City, OK
 *Hugo, OK
 *Bend, OR
 Lancaster, PA
 Florence, SC
 Rapid City, SD
 *Knoxville, TN
 Abilene, TX
 *Bryan, TX
 *Price, UT
 *Norfolk-Portsmouth-Newport News-Hampton, VA
 *Roanoke, VA
 *Centralia, WA
 Parkersburg, WV
 Madison, WI
 Christiansted, VI

CHANNEL NO. 16
(482-488 MHz)

*Munford, AL
 *Flagstaff, AZ
 *Nogales, AZ
 *Yuma, AZ
 Litte Rock, AR
 Redding, CA
 *Santa Cruz, CA
 *Alamosa, CO
 *Craig, CO
 Key West, FL
 *Marathon, FL
 *Marianna, FL
 *Tampa, FL
 *Sandpoint, ID
 *Olney, IL
 Quincy, IL
 South Bend, IN
 Dubuque, IA
 Somerset, KY
 Salisbury, MD

*Fairmont, MN
 Jackson, MS
 Joplin, MO
 St. Joseph, MO
 *Glendive, MT
 Great Falls, MT
 McCook, NE
 Orchard, NE
 *Yerington, NV
 *Deming, NM
 *Watertown, NY
 Burlington, NC
 *Dayton, OH
 *Guymon, OK
 Lawton, OK
 Eugene, OR
 La Grande, OR
 *Pittsburgh, PA
 Scranton, PA
 Providence, RI
 *Beaufort, SC
 Greenville, SC
 *Aberdeen, SD
 Jackson, TN
 *Corpus Christi, TX
 Eagle Pass, TX
 Longview, TX
 Lubbock, TX
 *Cedar City, UT
 *Monticello, UT
 Provo, UT
 Everett, WA
 Manitowoc, WI
 Rice Lake, WI
 Mayaguez, PR

CHANNEL NO. 17
(488-494 MHz)

Tuscaloosa, AL
 *Page, AZ
 *Parker, AZ
 *Batesville, AR
 Bakersfield, CA
 *Fort Bragg, CA
 *Gunnison, CO
 Jacksonville, FL
 *Miami, FL
 Atlanta, GA
 *Burley, ID
 *Weiser, ID
 Decatur, IL
 Rockford, IL
 Des Moines, IA
 Grand Rapids, MI
 *Iron Mountain, MI
 *Ely, MN
 *Minneapolis-St. Paul, MN
 *Bude, MS
 Columbia, MO
 Missoula, MT
 *Wolf Point, MT
 Grand Island, NE
 *Tonopah, NV
 Portsmouth, NH
 *Clayton, NM
 *Albany-Schenectady, NY
 Buffalo, NY
 Goldsboro, NC
 *Linville, NC
 Bismarck, ND
 Canton, OH
 Lima, OH

*Ardmore, OK
 Bartlesville, OK
 *Woodward, OK
 *North Bend, OR
 *The Dalles, OR
 Philadelphia, PA
 Sioux Falls, SD
 Nashville, TN
 Texarkana, TX
 *Vernal, UT
 *Cheyenne, WY
 Charlotte Amalie, VI

CHANNEL NO. 18
(494-500 MHz)

Dothan, AL
 *Holbrook, AZ
 Tucson, AZ
 El Dorado, AR
 *Chico, CA
 *Fresno, CA
 San Bernardino, CA
 *Grand Junction, CO
 *Sterling, CO
 Hartford, CT
 Clermont, FL
 *Chatsworth, GA
 *Vidalia, GA
 *Edwardsville, IL
 Lafayette, IN
 *Carroll, IA
 Davenport, IA
 *Garden City, KS
 Salina, KS
 Lexington, KY
 *Lake Charles, LA
 *Fryeburg, ME
 Jackson, MI
 *Hibbing, MN
 Laurel, MS
 *Oxford, MS
 *Carrollton, MO
 Butte, MT
 *Havre, MT
 *Atlantic City, NJ
 *Alamogordo, NM
 *Raton, NM
 Elmira, NY
 *Massena, NY
 Charlotte, NC
 Zanesville, OH
 *Miami, OK
 *Burns, OR
 *Grants Pass, OR
 *Austin, TX
 Farwell, TX
 Midland, TX
 Sulphur Springs, TX
 Wichita Falls, TX
 *Ogden, UT
 *St. George, UT
 *Wenatchee, WA
 Eau Claire, WI
 Milwaukee, WI
 San Juan, PR

CHANNEL NO. 19
(500-506 MHz)

Huntsville, AL
 *Prescott, AZ

UHF Allocations

*Jonesboro, AR
*Indio, CA
*Modesto, CA
*Glenwood Springs, CO
*Bradenton, FL
*Albany, GA
*Filer, ID
*Peoria, IL
*Madisonville, KY
*Tallulah, LA
*North Adams, MA
*Bay City, MI
*Marquette, MI
*St. Cloud, MN
*Biloxi, MS
*Kansas City, MO
*Norfolk, NE
*New Brunswick, NJ
*Lovington, NM
*Santa Fe, NM
*Jacksonville, NC
*Ellendale, ND
*Cincinnati, OH
*Cleveland, OH
*Muskogee, OK
*Johnstown, PA
*Columbia, SC
*Kingsport, TN
*Nacogdoches, TX
*Victoria, TX
*Richfield, UT
*Pasco, WA
*La Crosse, WI

CHANNEL NO. 20 (506-512 MHz)

Montgomery, AL
*Hot Springs, AR
*Bishop, CA
*San Francisco, CA
*Santa Barbara, CA
*Yreka City, CA
*Denver, CO
*Durango, CO
*Waterbury, CT
*Washington, DC
*Fort Myers, FL
*Gainesville, FL
*Wrens, GA
*Hilo, HI
*Honolulu, HI
*Idaho Falls, ID
*Chicago, IL
*Springfield, IL
*Indianapolis, IN
*Iowa City, IA
*Fort Scott, KS
*Natchitoches, LA
*New Orleans, LA
*Detroit, MI
*Wadena, MN
*Worthington, MN
*Birchtree, MO
*Billings, MT
*Utica, NY
*Lexington, NC
*Athens, OH
*Enid, OK
*Williamsport, PA
*Crossville, TN
*Houston, TX
*Sherman, TX
*Salt Lake City, UT
*St. Johnsbury, VT
*Tacoma, WA
*Wausau, WI
*Casper, WY
*Ponce, PR

CHANNEL NO. 21 (512-518 MHz)

Birmingham, AL
*Mobile, AL

Phoenix, AZ
*Hanford, CA
*Colorado Springs, CO
*Fort Pierce, FL
*Brunswick, GA
*Lihue, HI
*Wailuku, HI
*Vandalia, IL
*Fort Wayne, IN
*Fort Dodge, IA
*Dodge City, KS
*Manhattan, KS
*Louisville, KY
*Murray, KY
*Minden, LA
*Manistee, MI
*Duluth, MN
*Clarksdale, MS
*La Plata, MO
*Springfield, MO
*Albion, NE
*Las Vegas, NV
*Reno, NV
*Concord, NH
*Roswell, NM
*Levittown, NY
*Rochester, NY
*Asheville, NC
*Youngstown, OH
*Astoria, OR
*Bend, OR
*Harrisburg, PA
*Florence, SC
*Rapid City, SD
*Beaumont, TX
*Childress, TX
*Fort Worth, TX
*San Angelo, TX
*Lynchburg, VA
*Madison, WI
*Christiansted, VI

CHANNEL NO. 22 (518-524 MHz)

Tuskegee, AL
*McNary, AZ
*Blythe, CA
*Cotati, CA
*Los Angeles, CA
*Fort Collins, CO
*La Junta, CO
*Montrose, CO
*Clearwater, FL
*Key West, FL
*Royston, GA
*Savannah, GA
*Macomb, IL
*South Bend, IN
*Vincennes, IN
*Waterloo, IA
*Phillipsburg, KS
*Pikeville, KY
*Annapolis, MD
*Springfield, MA
*Calumet, MI
*Brainerd, MN
*Hattiesburg, MS
*Grenada, MS
*Flat River, MO
*St. Joseph, MO
*Las Cruces, NM
*Raleigh, NC
*Devils Lake, ND
*Dayton, OH
*Ada, OK
*Klamath Falls, OR
*Salem, OR
*Pittsburgh, PA
*Scranton, PA
*Allen, SD
*Cookeville, TN
*Galveston, TX
*Marshall, TX
*Wofforth, TX
*Logan, UT

Burlington, VT
*Seattle, WA
*Spokane, WA
*Oshkosh, WI
*Mayaguez, PR

CHANNEL NO. 23 (524-530 MHz)

*Ajo, AZ
*Safford, AZ
*Arcata, CA
*Bakersfield, CA
*Modesto, CA
*Salida, CO
*Miami, FL
*Pensacola, FL
*Ashburn, GA
*Oatton, GA
*Decatur, IL
*Freeport, IL
*Marion, IN
*Ames, IA
*Elizabethtown, KY
*De Ridder, LA
*Waterville, ME
*East Lansing, MI
*Petoskey, MI
*Minneapolis-St. Paul, MN
*Greenwood, MS
*Cape Girardeau, MO
*Columbia, MO
*Missoula, MT
*Beatrice, NE
*Camden, NJ
*Albuquerque, NM
*Albany-Schenectady, NY
*Buffalo, NY
*Morgantown, NC
*Jamestown, ND
*Akron, OH
*Tulsa, OK
*Coos Bay, OR
*Altoona, PA
*Conway, SC
*Sioux Falls, SD
*Brownsville, TX
*Richardson, TX
*San Antonio, TX
*Richmond, VA
*Yakima, WA
*Charleston, WV
*Charlotte Amalie, VI

CHANNEL NO. 24 (530-536 MHz)

Fort Smith, AR
*Chico, CA
*Fresno, CA
*San Bernardino, CA
*Steamboat Springs, CO
*Trinidad, CO
*Hartford, CT
*Orlando, FL
*Tallahassee, FL
*Macon, GA
*Moline, IL
*Lafayette, IN
*Mason City, IA
*Wichita, KS
*Bowling Green, KY
*Lafayette, LA
*Shreveport, LA
*Baltimore, MD
*Ironwood, MI
*West Branch, MI
*Alexandria, MN
*Meridian, MS
*St. Louis, MO
*Butte, MT
*Falls City, NE
*Syracuse, NY
*Minot, ND

*Hillsboro, OH
*Toledo, OH
*Portland, OR
*Erie, PA
*Charleston, SC
*Athens, TN
*Memphis, TN
*Austin, TX
*Del Rio, TX
*Odessa, TX
*Wichita Falls, TX
*Ogden, UT
*Danville, VA
*Anacortes, WA
*Pullman, WA
*Morgantown, WV
*Milwaukee, WI
*San Juan, PR

CHANNEL NO. 25 (536-542 MHz)

*Huntsville, AL
*Pine Bluff, AR
*Ridgecrest, CA
*Watsonville, CA
*Longmont, CO
*Orange Park, FL
*Tequesta, FL
*Dawson, GA
*Pocatello, ID
*Peoria, IL
*Evansville, IN
*Mount Ayr, IA
*Emporia, KS
*Ashland, KY
*Alexandria, LA
*Houlton, ME
*Hagerstown, MD
*Boston, MA
*Saginaw, MI
*St. Cloud, MN
*Biloxi, MS
*Jefferson City, MO
*Fallon, NV
*Carlsbad, NM
*New York, NY
*Greenville, NC
*Greenland, OH
*Oklahoma City, OK
*Columbia, SC
*Victoria, TX
*Waco, TX
*Onancock, VA
*Richland, WA
*La Crosse, WI

CHANNEL NO. 26 (542-548 MHz)

Florence, AL
*Montgomery, AL
*Hot Springs, AR
*Brawley, CA
*San Francisco, CA
*Tulare, CA
*Pueblo, CO
*New London, CT
*Washington, DC
*Daytona Beach, FL
*Naples, FL
*Augusta, GA
*Hilo, HI
*Honolulu, HI
*Coeur d'Alene, ID
*Chicago, IL
*Terre Haute, IN
*Burlington, IA
*Fort Scott, KS
*New Orleans, LA
*Portland, ME
*Bemidji, MN
*Mankato, MN
*Joplin, MO

*Poplar Bluff, MO
Great Falls, MT
*Omaha, NE
Jamestown, NY
Wilmington, NC
*Winston-Salem, NC
Bismarck, ND
Springfield, OH
*Enid, OK
Medford, OR
Knoxville, TN
*Abilene, TX
El Paso, TX
Houston, TX
*Sherman, TX
Uvalde, TX
*Salt Lake City, UT
Rochester, WA
Green Bay, WI
*Ponce, PR

CHANNEL NO. 27
(548-554 MHz)

*Tucson, AZ
*Coalinga, CA
Orlando, FL
*Sebring, FL
Tallahassee, FL
*Draketown, GA
*Lihue, HI
*Wailuku, HI
Marion, IL
*Quincy, IL
Urbana, IL
*Sioux City, IA
Topeka, KS
Lexington, KY
*Baton Rouge, LA
Worcester, MA
*Cadillac, MI
Duluth, MN
Columbus, MS
Springfield, MO
Reno, NV
Roswell, NM
*Canton, NC
Grand Forks, ND
*Bowling Green, OH
Youngstown, OH
*Altus, OK
Harrisburg, PA
*Sumter, SC
Dallas, TX
Laredo, TX
Norfolk-Portsmouth-Newport News-Hampton, VA
Roanoke, VA
Wenatchee, WA
Madison, WI
Cheyenne, WY
Christiansted, VI

CHANNEL NO. 28
(554-560 MHz)

*Douglas, AZ
*Russellville, AR
*Los Angeles, CA
Oroville, CA
Panama City, FL
Tampa, FL
Albany, GA
*Columbus, GA
Savannah, GA
*Preston, ID
Elkhart, IN
Cedar Rapids, IA
*Sedan, KS
*Natchitoches, LA
*Salisbury, MD
New Bedford, MA
*Flint, MI
*King City, MO

*Rolla, MO
Durham, NC
Columbus, OH
*Ardmore, OK
*Eugene, OR
*Johnstown, PA
Wilkes-Barre, PA
*Cookeville, TN
Corpus Christi, TX
Bryan, TX
Lubbock, TX
*Rutland, VT
*Bristol, VA
Spokane, WA
*Tacoma, WA
*Colfax, WI
Sheboygan, WI

CHANNEL NO. 29
(560-566 MHz)

Selma, AL
Fayetteville, AR
Bakersfield, CA
Eureka, CA
Sacramento, CA
*Ocala, FL
West Palm Beach, FL
*Cochran, GA
Kokomo, IN
*Dubuque, IA
Paducah, KY
*Somerset, KY
Lake Charles, LA
Traverse City, MI
Minneapolis-St. Paul, MN
*Jackson, MS
*Kalspell, MT
*Hastings, NE
Hobbs, NM
*Albany-Schenectady, NY
Buffalo, NY
Wilmington, NC
Philadelphia, PA
State College, PA
*Greenville, SC
*Fayetteville, TN
Decatur, TX
San Antonio, TX
Charlottesville, VA
Yakima, WA
Charleston, WV

CHANNEL NO. 30
(566-572 MHz)

*El Dorado, AR
Fresno, CA
Paradise, CA
San Bernardino, CA
New Britain, CT
*Fort Myers, FL
Jacksonville, FL
*Atlanta, GA
*Bloomington, IN
Carroll, IA
Davenport, IA
*Chanute, KS
*Marshall, MN
*Thief River Falls, MN
Meridian, MS
St. Louis, MO
*Corning, NY
Wilson, NC
Portsmouth, OH
*Toledo, OH
Shawnee, OK
Grants Pass, OR
*Portland, OR
Rock Hill, SC
Memphis, TN
Nashville, TN
Odessa, TX
Ogden, UT

*Keyser, WV
Milwaukee, WI
San Juan, PR

CHANNEL NO. 31
(572-578 MHz)

Huntsville, AL
*Mobile, AL
*Harrison, AR
Sacramento, CA
Twentynine Palms, CA
Denver, CO
Albany, GA
Pocatello, ID
Peoria, IL
*Centerville, IA
Owensboro, KY
Alexandria, LA
*Hagerstown, MD
Ann Arbor, MI
*Cleveland, MS
Hanover, NH
New York, NY
Rochester, NY
*Lumberton, NC
*Newark, OH
Elk City, OK
Klamath Falls, OR
*Fort Worth, TX
Victoria, TX
*Farmville, VA
*Richland, WA
*Williamson, WV
*La Crosse, WI

CHANNEL NO. 32
(578-584 MHz)

Montgomery, AL
*San Francisco, CA
Pueblo, CO
*Washington, DC
Lakeland, FL
Toccoa, GA
*Hilo, HI
Honolulu, HI
Chicago, IL
*Council Bluffs, IA
*Waterloo, IA
*Pratt, KS
Louisville, KY
*New Orleans, LA
Greenfield, MA
*Sault Ste. Marie, MI
St. James, MN
*Yazoo City, MS
Kansas City, MO
*Great Falls, MT
*Albuquerque, NM
*High Point, NC
Xenia, OH
*McAlester, OK
Salem, OR
*Jackson, TN
Abilene, TX
*Nacogdoches, TX
Provo, UT
Appleton, WI
*Aguadilla, PR

CHANNEL NO. 33
(584-590 MHz)

Tuscaloosa, AL
Anchorage, AK
Phoenix, AZ
San Luis Obispo, CA
Durango, CO
Miami, FL
Pensacola, FL
*Valdosta, GA

*Wailuku, HI
*Idaho Falls, ID
*De Kalb, IL
Fort Wayne, IN
*Ottumwa, IA
Wichita, KS
Baton Rouge, LA
Shreveport, LA
Cadillac, MI
*Crookston, MN
Springfield, MO
Las Vegas, NV
*Pawnee City, NV
*Roswell, NM
Utica, NY
*Asheville, NC
Youngstown, OH
*Harrisburg, PA
*Florence, SC
McMinville, TN
Dallas, TX
*Burlington, VT
Norfolk-Portsmouth-Newport News-Hampton, VA
Bellevue, WA
*Huntington, WV
Wausau, WI
Cheyenne, WY

CHANNEL NO. 34
(590-596 MHz)

Ozark, AL
Lake Havasu City, AZ
El Dorado, AR
Los Angeles, CA
*Dover, DE
Fort Pierce, FL
Athens, GA
Baxley, GA
*South Bend, IN
*Ames, IA
Salina, KS
Campbellsville, KY
*New Bedford, MA
Magee, MS
*Senatobia, MS
Binghamton, NY
*Lake Placid, NY
*Raleigh, NC
*Columbus, OH
Oklahoma City, OK
Eugene, OR
*Beaumont, TX
Lubbock, TX
*Texarkana, TX
*Waco, TX
*Bellingham, WA
Spokane, WA
Fond du Lac, WI
Fajardo, PR
San Sebastian, PR

CHANNEL NO. 35
(596-602 MHz)

*Barstow, CA
Salinas-Monterey, CA
Fort Walton Beach, FL
Miami, FL
Orlando, FL
*Lafayette, GA
Warner Robbins, GA
Twin Falls, ID
La Salle, IL
*Hazard, KY
*Madisonville, KY
Lewiston, ME
*North Adams, MA
*Bad Axe, MI
*Grand Rapids, MI
*International Falls, MN
*Winona, MN
Tupelo, MS
Vicksburg, MS

UHF Allocations

*Bowling Green, MO
Joplin, MT
Jacksonville, NC
Lima, OH
*Claremore, OK
Erie, PA
*Philadelphia, PA
*Columbia, SC
Kerrville, TX
Marshall, TX
Richmond, VA
Yakima, WA

CHANNEL NO. 36 (602-608 MHz)

*Florence, AL
*Little Rock, AR
Palm Springs, CA
San Jose, CA
Cape Coral, FL
*Madison, FL
Atlanta, GA
*Davenport, IA
*Red Oak, IA
Hutchinson, KS
Lexington, KY
New Iberia, LA
*Oakland, MD
*Jefferson City, MO
*Atlantic City, NJ
Elmira, NY
Charlotte, NC
*Roanoke Rapids, NC
Toledo, OH
*Lawton, OK
Roseburg, OR
*Providence, RI
Charleston, SC
Sioux Falls, SD
Austin, TX
*Odessa, TX
Paris, TX
*Milwaukee, WI
*Park Falls, WI
Bayamon, PR

CHANNEL NO. 37 (608-614 MHz)

Note: This channel reserved for radio-astronomy use.

CHANNEL NO. 38 (614-620 MHz)

Pine Bluff, AR
San Francisco, CA
*Santa Barbara, CA
Seaford, DE
St. Petersburg, FL
Columbus, GA
*Hilo, HI
*Honolulu, HI
Chicago, IL
Terre Haute, IN
*Spirit Lake, IA
Lawrence, KS
*Morehead, KY
Murray, KY
New Orleans, LA
Boston, MA
Mount Clemens, MI
Walker, MN
Greenville, NC
Scranton, PA
*Greenwood, SC
Corpus Christi, TX
*El Paso, TX
*Tyler, TX
Roanoke, VA
*Green Bay, WI

CHANNEL NO. 39 (620-626 MHz)

*Dothan, AL
*Tuscaloosa, AL
*Phoenix, AZ
*Bakersfield, CA
San Diego, CA
Crystal River, FL
Miami, FL
Rockford, IL
*Fort Wayne, IN
Newton, IA
*Parsons, KS
Monroe, LA
*Kittery, ME
*Cape Girardeau, MO
Paradise, NV
*Amsterdam, NY
*Wilmington, NC
*Allentown, PA
Greenville, TN
Murfreesboro, TN
Dallas, TX
Houston, TX
*Laredo, TX
Morton, WA
Parkersburg, WV
Marshfield, WI

CHANNEL NO. 40 (626-632 MHz)

Anniston, AL
Tucson, AZ
Fort Smith, AR
Sacramento, CA
Santa Ana, CA
Sarasota, FL
Tallahassee, FL
Indianapolis, IN
Dubuque, IA
Bowling Green, KY
Springfield, MA
Jackson, MS
*St. Louis, MO
*Berlin, NH
Wildwood, NJ
Binghamton, NY
Fayetteville, NC
Toledo, OH
Duncan, OK
Portland, OR
Greensburg, PA
Anderson, SC
Rio Grande City, TX
Bluefield, VA
Superior, WI
*Fajardo, PR

CHANNEL NO. 41 (632-638 MHz)

*Demopolis, AL
Yosemite Valley, CA
*Denver, CO
*Lake City, FL
*Flintstone, GA
Macon, GA
*Lansing, IA
Louisville, KY
Alexandria, LA
Bad Axe, MI
Battle Creek, MI
St. Cloud, MN
Kansas City, MO
Paterson, NJ
Albuquerque, NM
Tulsa, OK
Coos Bay, OR
*Georgetown, SC
*Johnson City, TN

Union City, TN
San Antonio, TX
*Windsor, VT
*Charlottesville, VA
*Wheeling, WV

CHANNEL NO. 42 (638-644 MHz)

Birmingham, AL
*Mobile, AL
Little Rock, AR
Concord, CA
Palm Springs, CA
*Palatka, FL
*West Palm Beach, FL
Bloomington, IN
*Wichita, KS
*Natchez, MS
Alexandria, MN
Omaha, NE
*Oneonta, NY
*Charlotte, NC
*Portsmouth, OH
Paris, TX
*Nashville, TN
Austin, TX
Odessa, TX
*Front Royal, VA
Kennewick, WA
Sturgeon Bay, WI
Yauco, PR

CHANNEL NO. 43 (644-650 MHz)

*Louisville, AL
*Coolidge, AZ
El Dorado, AR
Mountain Home, AR
Fresno, CA
Bridgeport, CT
Melbourne, FL
Bloomington, IL
Richmond, IN
*Des Moines, IA
Topeka, KS
*Rumford, ME
Battle Creek, MI
Redwood Falls, MN
*Columbus, MS
Wiggins, MS
Syracuse, NY
Lorain, OH
Oklahoma City, OK
York, PA
Myrtle Beach, SC
Knoxville, TN
*Bay City, TX
Palestine, TX
*Blacksburg, VA
Virginia Beach, VA
Tomah, WI
Charlotte Amalie, VI

CHANNEL NO. 44 (650-656 MHz)

Gadsden, AL
Rancho Palos Verdes, CA
San Francisco, CA
Pensacola, FL
St. Petersburg, FL
Valdosta, GA
*Honolulu, HI
Chicago, IL
Evansville, IN
Salina, KS
Harlan, KY
Baton Rouge, LA
*Millinocket, ME
*Boston, MA

Winona, MN
Greenville, MS
*Cambridge, OH
Lima, OH
Okmulgee, OK
*Scranton, PA
*Aiken, SC
*Harlingen, TX
Waco, TX
Burlington, VT
Danville, VA
*Martinsburg, WV
Green Bay, WI
Aguaadilla, PR

CHANNEL NO. 45 (656-662 MHz)

Montgomery, AL
Bakersfield, CA
Phoenix, AZ
*Leesburg, FL
Miami, FL
Shreveport, LA
Baltimore, MD
Minneapolis-St. Paul, MN
*Columbia, MS
Houston, MS
Sikeston, MO
Lincoln, NE
Albany-Schenectady, NY
Winston-Salem, NC
*Alliance, OH
Dayton, OH
Grove, OK
Lawton, OK
*Chattanooga, TN
Rosenberg, TX
Seattle, WA
Richland Center, WI

CHANNEL NO. 46 (662-668 MHz)

Green Valley, AZ
*Gosnell, AR
*Chico, CA
Riverside, CA
Salinas-Monterey, CA
Naples, FL
Panama City Beach, FL
Atlanta, GA
East St. Louis, IL
Paris, IL
South Bend, IN
*Lexington, KY
*Fort Kent, ME
Norwell, MA
Port Huron, MI
*Binghamton, NY
*Jamestown, NY
Belmont, NC
Norman, OK
Temple, TX
*West Point, VA
Clarksburg, WV
*Kieler, WI
Guayama, PR

CHANNEL NO. 47 (668-674 MHz)

Fresno, CA
Jacksonville, FL
*Macon, GA
*Peoria, IL
Salisbury, MD
*New Bedford, MA
Lansing, MI
Rochester, MN
*Hattiesburg, MS
New Brunswick, NJ

Rocky Mount, NC
 *Mansfield, OH
 Tulsa, OK
 Altoona, PA
 Columbia, SC
 Greenville, TX
 *Norton, VA
 *Yakima, WA
 Madison, WI

CHANNEL NO. 48
 (674-680 MHz)

Huntsville, AL
 Jonesboro, AR
 San Jose, CA
 *Columbus, GA
 Cedar Rapids, IA
 *Columbus, KS
 Owensboro, KY
 *Worcester, MA
 Natchez, MS
 *Omaha, NE
 Burlington, NJ
 Las Cruces, NM
 Corning, NY
 Greensboro, NC
 *Cincinnati, OH
 *Hugo, OK
 Greenwood, SC
 Galveston, TX
 McAllen, TX
 *Keyser, WV
 Chippewa, WI
 Ponce, PR

CHANNEL NO. 49
 (680-686 MHz)

El Dorado, AR
 *Visalia, CA
 *Bridgeport, CT
 Tice, FL
 Bainbridge, GA
 *Carrollton, GA
 Springfield, IL
 Muncie, IN
 *Estherville, IA
 Topeka, KS
 Paducah, KY
 New Orleans, LA
 Saginaw, MI
 *Littleton, NH
 Buffalo, NY
 *Akron, OH
 York, PA
 Spartanburg, SC
 Conroe, TX
 Irving, TX
 Norfolk-Portsmouth-Newport News-
 Hampton, VA
 Vancouver, WA
 *Charleston, WV
 *Bloomington, WI
 Racine, WI

CHANNEL NO. 50
 (686-692 MHz)

Opelika, AL
 *Santa Ana, CA
 Santa Rosa, CA
 Denver, CO
 Washington, DC
 Tampa, FL
 *Young Harris, GA
 Gary, IN
 Hampton, IA
 Ashland, KY
 Detroit, MI
 Kansas City, MO
 Manchester, NH

*Little Falls, NJ
 Albuquerque, NM
 Watertown, NY
 Cullowhee, NC
 Raleigh, NC
 Hendersonville, TN
 Memphis, TN
 Bryan-College Station, TX
 *Oshkosh, WI
 *Weirton, WV
 Aguada, PR

CHANNEL NO. 51
 (692-698 MHz)

Tolleson, AZ
 Rogers, AR
 Merced, CA
 San Diego, CA
 Ventura, CA
 Fort Lauderdale, FL
 Marianna, FL
 Ocala, FL
 *Flintstone, GA
 *Young Harris, GA
 *Charleston, IL
 Hopkinsville, KY
 Pikeville, KY
 Portland, ME
 Pittsfield, MA
 Jackson, MS
 Lincoln, NE
 Batavia, NY
 Newark, OH
 Reading, PA
 Katy, TX
 Longview, TX
 *Staunton, VA
 Bellevue, WA
 *Highland, WI

CHANNEL NO. 52
 (698-704 MHz)

Tusculumbia, AL
 Corona, CA
 *Sacramento, CA
 Cocoa, FL
 Albany, GA
 *Carnesville, GA
 Carroll, IA
 *Owenton, KY
 Cumberland, MD
 *Kalamazoo, MI
 *Keene, NH
 *Trenton, NJ
 Ithaca, NY
 Sandusky, OH
 Oklahoma City, OK
 Blanco, TX
 Fort Worth, TX
 *Courtland, VA
 *Marion, VA
 Mayville, WI
 Carolina, PR

CHANNEL NO. 53
 (704-710 MHz)

Fresno, CA
 Castle Rock, CO
 *Norwich, CT
 Fort Walton Beach, FL
 High Springs, FL
 Pontiac, IL
 *Bowling Green, KY
 Lansing, MI
 Atlantic City, NJ
 *Rockingham, NC
 Chillicothe, OH
 Tulsa, OK
 Pittsburgh, PA

Williamsport, PA
 Cleveland, TN
 *Fredericksburg, VA

CHANNEL NO. 54
 (710-716 MHz)

Huntsville-Decatur, AL
 Avalon, CA
 *San Jose, CA
 Augusta, GA
 Columbus, GA
 *Kankakee, IL
 *Covington, KY
 Slidell, LA
 Baltimore, MD
 Muskegon, MI
 Omaha, NE
 Poughkeepsie, NY
 *Erie, PA
 Jellico, TN
 Austin, TX
 Longview, TX
 *Lynchburg, VA
 Arecibo, PR

CHANNEL NO. 55
 (716-722 MHz)

Gulf Shores, AL
 *Santa Barbara, CA
 Leesburg, FL
 Cordele, GA
 Springfield, IL
 Fort Wayne, IN
 Poplar Bluff, MO
 Amsterdam, NY
 Riverhead, NY
 Akron, OH
 Hillsboro, OH
 *State College, PA
 *Rock Hill, SC
 *Crossville, TN
 Conroe, TX
 Lake Dallas, TX
 *Norfolk-Portsmouth- Newport News-
 Hampton, VA
 Kenosha, WI

CHANNEL NO. 56
 (722-728 MHz)

Arab, AL
 Anaheim, CA
 *Salinas-Monterey, CA
 Melbourne, FL
 *Panama City, FL
 *Gary, IN
 Danville, KY
 *Waldorf, MD
 Boston, MA
 *Detroit, MI
 Wiggins, MS
 Syracuse, NY
 *Franklin, NC
 *Columbus, OH
 Hazleton, PA
 Lowry, SD
 Jacksonville, TX
 *Danville, VA
 *Fairfax, VA
 *Tacoma, WA

CHANNEL NO. 57
 (728-734 MHz)

Ventura, CA
 Live Oak, FL
 *Atlanta, GA
 Hazard, KY

Madisonville, KY
 *Springfield, MA
 Bad Axe, MI
 *Plattsburgh, NY
 *Lima, OH
 *Altoona, PA
 Philadelphia, PA
 Columbia, SC
 Baytown, TX
 *Richmond, VA
 *Parkersburg, WV
 Janesville, WI

CHANNEL NO. 58
 (734-740 MHz)

Sierra Vista, AZ
 *Los Angeles, CA
 Stockton, CA
 Bunnell, FL
 Fort Walton Beach, FL
 Perry, GA
 Salem, IN
 *Burlington, IA
 Vineyard Haven, MA
 *Ann Arbor, MI
 Asbury Park, NJ
 *New Brunswick, NJ
 *Glens Falls, NY
 *Concord, NC
 *Youngstown, OH
 Nashville, TN
 Dallas, TX
 Milwaukee, WI
 *Caguas, PR

CHANNEL NO. 59
 (740-746 MHz)

Big Bear Lake, CA
 Fresno, CA
 Denver, CO
 New Haven, CT
 *Jacksonville, FL
 Stuart, FL
 Peoria, IL
 Indianapolis, IN
 Bowling Green, KY
 Vineland, NJ
 *Utica, NY
 *Andrews, NC
 Waynesville, NC
 Lebanon, PA
 Lewisburg, WV

CHANNEL NO. 60
 (746-752 MHz)

Dothan, AL
 Gadsden, AL
 *San Mateo, CA
 Sebring, FL
 *Elberton, GA
 Aurora, IL
 *Madison, IN
 Manchester, NH
 Bethlehem, PA
 Livingston, TN
 Harlingen, TX
 San Antonio, TX
 Tyler, TX
 Roanoke, VA
 Martinsburg, WV
 Arecibo, PR

CHANNEL NO. 61
 (752-758 MHz)

Mobile, AL
 Phoenix, AZ

UHF Allocations

Porterville, CA
Hartford, CT
Wilmington, DE
Gainesville, FL
West Palm Beach, FL

*Muncie, IN
Ashland, KY
Owensboro, KY
Bay City, MI
*Rochester, NY
Saranac Lake, NY
Greensboro, NC
Cleveland, OH
Chattanooga, TN
Houston, TX

CHANNEL NO. 62 (758-764 MHz)

*Birmingham, AL
Riverside, CA
*Santa Rosa, CA
Venice, FL
Hammond, IN
Lexington, KY
Hammond, LA
*Frederick, MD
Presque Isle, ME
Middleton, MA
Detroit, MI
Kansas City, MO
Atlantic City, NJ
Arcade, NY
Kingston, NY
Asheville, NC
Fayetteville, NC
*Steubenville, OH
Oklahoma City, OK
*Lowry, SD
Killeen, TX
*Seattle, WA
*San Juan, PR

CHANNEL NO. 63 (764-770 MHz)

*Montgomery, AL
Oxnard, CA
*Boca Raton, FL
Palatka, FL
Monroe, GA
*Streator, IL
Angola, IN
Bloomington, IN
Des Moines, IA
Newton, NJ
Athens, OH
Tulsa, OK
Sumter, SC
*Bluefield, VA
Richmond, VA

CHANNEL NO. 64 (770-776 MHz)

Barstow, CA
Stockton, CA

*Seaford, DE
Destin, FL
Inverness, FL
Macon, GA
Kalamazoo, MI
Kannapolis, NC
Cincinnati, OH
Scranton, PA
Providence, RI
Tullahoma, TN
Mineola, TX
Charlottesville, VA
Bellingham, WA
Vega Baja, PR

CHANNEL NO. 65 (776-782 MHz)

Bakersfield, CA
San Jose, CA
*New Haven, CT
Orlando, FL
*Cedartown, GA
*Freeport, IL
*Springfield, IL
Beattyville, KY
Cumberland, MD
Vineland, NJ
*Ithaca, NY
Defiance, OH
El Paso, TX
Ashland, VA
Blacksburg, VA

CHANNEL NO. 66 (782-788 MHz)

Opelika, AL
Vallejo-Fairfield, CA
Bradenton, FL
Panama City, FL
Elgin, IL
Joliet, IL
Worcester, MA
Flint, MI
*West Milford, NJ
Forest City, NC
*Springfield, OH
Erie, PA
Lebanon, TN
Manassas, VA
Fairmont, WV

CHANNEL NO. 67 (788-794 MHz)

Troy, AL
Salinas-Monterey, CA
Lake Worth, FL
*Lihue, HI
Galesburg, IL
Anderson, IN
Morehead, KY
*Baltimore, MD
Ilion, NY
Patchogue, NY
Springville, NY

*Bryson City, NC
High Point, NC
Canton, OH
Alvin, TX
Olympia, WA

CHANNEL NO. 68 (794-800 MHz)

Birmingham, AL
*Los Angeles, CA
Novato, CA
*Cocoa, FL
*Toccoa, GA
Danville, IL
*Louisville, KY
Hagerstown, MD
Boston, MA
*Kansas City, MO
Newark, NJ
Syracuse, NY
Mansfield, OH
Lowry, SD
Arlington, TX
Grundy, VA
Fond du Lac, WI
Humacao, PR

CHANNEL NO. 69 (800-806 MHz)

San Diego, CA
Hollywood, FL
Atlanta, GA
*Indianapolis, IN
Des Moines, IA
Paintsville, KY
*East Lansing, MI
Block Island, RI
Allentown, PA
Fredericksburg, VA

CHANNEL NO. 70 (806-812 MHz)

*Bowling Green, OH

CHANNEL NO. 71 (812-818 MHz)

None.

CHANNEL NO. 72 (818-824 MHz)

None.

CHANNEL NO. 73 (824-830 MHz)

None.

CHANNEL NO. 74 (830-836 MHz)

None.

CHANNEL NO. 75 (836-842 MHz)

None.

CHANNEL NO. 76 (842-848 MHz)

*San Juan, PR

CHANNEL NO. 77 (848-854 MHz)

None.

CHANNEL NO. 78 (854-860 MHz)

*Utua, PR

CHANNEL NO. 79 (860-866 MHz)

None.

CHANNEL NO. 80 (866-872 MHz)

None.

CHANNEL NO. 81 (872-878 MHz)

None.

CHANNEL NO. 82 (878-884 MHz)

None.

CHANNEL NO. 83 (884-890 MHz)

None.

Assignments Affecting Borders

Channel Allocations for Canada and Mexico

Allocations within 250 miles of Canada and Mexican borders are as agreed upon by U.S. and respective countries through exchange of diplomatic notes. Mexico reports VHF within 250 miles, UHF within 200 miles. Plus (+) and Minus (-) symbols designate offset carrier positions of channels. (L) indicates limited allocation under "Working Arrangement" of Canadian-U.S.A. Television Agreement of 1952 as modified.

CANADA

ALBERTA		
	VHF	UHF
Ashmont	12-(L)	53+
Athabaska	8-(L)	24+ 48
Banff	—	34
Barrhead	—	31+
Battle River	10-(L)	—
Blairmore	—	15 31
Bonnyville	6(L) 9-	41
Brooks	—	30- 47+
Burmis	3(L) 5-(L)	20 47
Calgary	2+ 4 9+ 13-(L)	16 32 38 49 54
Camrose	—	47
Cardston	—	22+
Chateh	5	14
Claresholm	—	36
Cold Lake-Grand Center	—	25 49
Coronation	10	41
Coutts/Milk River	4-(L)	24+
Drayton Valley	—	24
Drumheller	12(L)	19 24 53
Edmonton	3 5+ 11- 13+	17 23 28+ 39 45 51
Edson	—	41-
Entrance—See Hinton	—	—
Etzikom	12+(L)	31
Fairview	—	17+ 34
Falher	6-	—
Forestburg	—	27- 52
Fort MacLeod	—	19+ 25
Fort McMurray	9(L) 12	16 22+ 45
Fort Saskatchewan	—	33
Fort Vermilion	11	—
Grande Prairie	10- 13	19 30 35
Grouard Mission	—	18
Hanna	—	25+
High Level	8+	15+
High Prairie	2-	16 49+
High River	—	44
Hinton-Entrance	3+(L) 8(L)	49
Innisfail	—	42+
Jasper	—	26
Jean D'Or Prairie	13	14+
Lac La Biche	2+(L) 10+(L)	16+
Lacombe	—	44-
Lavoy	—	19+
Leduc	—	57
Lethbridge	7 10-(L) 13+	17 23+ 28 50
Lloydminster	2 4	24 30 42 48 54
Lougheed	7-(L)	16-
Manning	12-	15-
Medicine Hat	6- 8	21- 34+ 51
Olds	—	30+
Oyen	2-(L)	23-
Peace River	3- 7 9(L)	14 48
Pincher Creek	—	42
Pivot	4+(L)	—
Pierson	—	22
Ponoka	—	46
Provost	—	18 35
Raymond	—	20-
Red Deer	6+ 8+	20 26 31-
Rocky Mountain House	—	19-
Rosemary	11(L)	—
St. Paul	—	21+
Slave Lake	4+ 11(L)	20 41
Stettler	—	34-
Taber	—	15-
Valleyview	—	17- 34+
Vegreville	—	38+
Vermilion	—	26 32

ALBERTA (continued)

	VHF	UHF
Vulcan	—	27
Wainwright	—	31+
Westlock-Barrhead	—	53
Wetaskiwin	—	41+
Whitecourt	9(L) 12+	32

BRITISH COLUMBIA

	VHF	UHF
Armstrong	—	26-
Ashcroft	—	49+
Bonnington	13+(L)	—
Burns Lake	4+	—
Campbell River	7- 13	14- 51
Canal Flats	12(L)	—
Cassiar	7	—
Castlegar	—	41
Chetwynd	7(L)	—
Chilliwack	3(L)	14+ 30 36 47+
Clinton	9+(L)	—
Comox	—	20+ 54+
Courtenay	9-(L) 11	49
Cranbrook	3+(L) 5+(L) 10 13(L)	24 43 59+
Crawford Bay	5(L)	—
Creston	3(L)	44+
Dawson Creek	5	15 20 33
Duncan	—	54
Enderby	—	16 36 47 53 72
Fernie	8(L)	21+ 51+
Fort Fraser	6	—
Fort Nelson	8	14+
Fort St. James	—	16
Fort St. John	2+(L) 9+(L) 11	14+
Golden	13(L)	41+
Grand Forks	—	36-
Hazelton	9(L)	—
Hope	—	38
Houston	2+(L) 8(L)	23
Kamloops	4+ 6+(L)	22- 44 50+
Kelowna	2 5-(L)	21 45 51 69+
Kimberley	—	27
Kinnaird	—	19
Kitimat	—	14 19
Lake Cowichan	—	48
Lillooet	—	23+
Merritt	—	41-
Nanaimo	—	50 60 69
Natal	11(L)	—
Nelson	3+(L) 9(L)	50-
New Denver	—	17
Oliver	3+(L) 8(L)	43+
100 Mile House	3 5-	—
Ootsa Lake	5(L) 10	—
Osoyoos	—	49-
Parksville	—	44-
Peachland	—	29-
Pemberton	4-(L)	—
Penticton	10(L) 13	17 23
Port Alberni	3+(L)	36+ 41
Port Hardy	6 8	15
Powell River	—	22 33 43-
Prince George	2 4(L) 12	14 19 24
Prince Rupert	6+ 7	15 20
Princeton	—	35+
Quesnel	—	22+
Radium	—	28 52+ 77
Revelstoke	—	43-
Rossland	—	52

Channel Allocations for Canada & Mexico

BRITISH COLUMBIA (continued)

	VHF	UHF
Salmon Arm	9-(L)	34+
Saltspring Island	—	21-
Smithers	5+ 13	15+
Sparwood	—	33
Spillimacheen	—	69
Squamish	—	55
Summerland	—	48+
Terrace	3 11	22 27
Trail	8+(L) 11	14
Valemount	13+(L)	—
Vancouver	2+ 8+ 10+	15(L) 23 32 42 52 58 63(L) 68(L)
Vanderhoof	—	18
Vernon	7- 12(L)	24- 42+
Victoria	6	29 40 46 66
Warfield	—	30
Whistler	13+(L)	—
Williams Lake	—	15
Wilson Creek	—	23
Woss Camp	12	—

MANITOBA

	VHF	UHF
Alonsa	—	14 24+ 34 46
Altona	—	34+
Beausejour	—	23+
Birch River-Harte Mtn.	4-(L) 10-(L)	17 45+
Boissevain	—	29+
Brandon	4+ 5+(L)	21+ 27 43
Carberry	—	49+
Carman	—	31
Churchill	4 8	14 19
Oauphin-Baldy Mtn.	6-(L) 8 12-(L)	15+ 18+ 26
Oawson Bay	—	14+ 25+ 41+ 47
Fairford	7-(L)	40-
Fisher Branch	8-(L) 10+(L)	32 43-
Flin Flon	3- 10+(L) 13-(L)	28 34
Foxwarren	9(L) 11	28+ 33 50
Gimli	—	19
God's Lake Narrows	—	54
Grand Rapids	—	15
Island Lake	5+ 7(L) 11+	53
Jackhead	5(L)	23
Killarney	—	19+
Lac du Bonnet	4(L) 5-(L)	15+ 21 25- 39
Leaf Rapids	3(L) 6-(L) 11 13(L)	41
Little Grand Rapids	9-(L)	—
Lynn Lake	—	15
Mafeking	2(L)	19+
Manitogagan	—	22
Matheson Island	—	18 29+ 41 47
McCreary	11(L)	—
McCusker Lake	2 6(L) 10 12	—
Melita	9+(L)	48+
Minnedosa	2-(L)	17+
Morden-Winkler	—	50
Neepawa	—	39+
Oak Lake	—	32
Oxford House	8	52
Pembina Valley	—	18 28- 41- 47+
Pine Falls	11-(L)	—
Piney	—	29
Portage la Prairie	13+	40 53+
Roblin	—	48-
Russell	—	22
Ste. Rose du Lac	3+(L)	38
Selkirk	—	17
Sherridon	—	14- 42 48
Snow Lake	—	41+
Steinbach	—	45
Swan River	—	29-
The Pas	4(L) 6 +7(L) 12+(L)	27+
Thompson	4+ 5 7+ 9+	14
Vassar	—	24+ 41+ 47- 53
Virden	—	35
Waasagamach	9(L)	47+
West Hawk	—	22- 28 40+ 46
Winnipeg	3- 6- 7+ 9+ 13	25+ 36 42 48 54 65

NEW BRUNSWICK

	VHF	UHF
Allardville	3(L)	51+
Bathurst	—	28+ 50
Bon Accord	6-	43
Buctouche	—	49-
Campbellton	4-(L) 7-(L) 9-(L) 12	23- 35
Caraquet	—	20+ 54
Chatham	6(L)	40
Chipman	—	24
Oalhouse	—	55+
Dorchester	—	50+
Edmundston	4-(L) 13+(L)	26 36
Fredericton	5-(L) 11	19 41+ 47- 53 59+
Grand Falls	—	49
McAdam	—	28- 51-
Milltown	—	32+
Moncton	2 7 11	16+ 27 33- 39 44+
Newcastle	—	34-
Oromocto	—	31-
Perth	—	30+
Richibucto	—	55-
Sackville	—	66
St. Andrews	—	26+
Saint John	4+ 9+ 12	17 23 29 35+ 69+
St. Leonard	—	18
St. Quentin	—	52+
St. Stephen	—	20+
Salisbury	—	21
Shediac	—	62
Shippegan	—	43-
Sussex	—	57
Tracadie	—	30-
Woodstock	3+(L)	50

NEWFOUNDLAND

	VHF	UHF
Argentia	3+	41
Baie Verte	3(L)	41
Bay Roberts	—	27
Bishops Falls	—	52+
Bonavista	10(L)	45
Bonne Bay	2	52
Botwood	—	34
Buchans	7(L)	45+
Burgeo	—	41
Carbonear-Harbour Grace	—	43
Carmanville	7+(L)	—
Churchill Falls	9+(L)	15 20
Clareville	7(L)	42
Conche	12(L)	45-
Corner Brook	5(L) 10-(L)	14 27- 43
Cow Head	8+(L)	42-
Oeër Lake	8-(L) 12+	48
Fox Harbour	7	14+
Gander	—	21 26+ 48+
Goose Bay	8	14 19
Grand Bank-Fortune	2+(L)	20 26 45-
Grand Falls	4(L) 11+	30+
Hampden	13(L)	—
Hawkes Bay	4+(L)	52-
Hermitage	4+(L)	49
Labrador City	11 13	14+ 19
Lamaline	—	18 42+
Lewisporte	—	50
Marystown	5+(L) 11(L)	17
Millertown	9-(L)	42-
Mt. St. Margaret	9+	49+
Musgrave Harbour	9(L)	49-
Placentia	12	28
Port au Port	13(L)	52+
Port aux Basques	3-	34
Portland Creek	13+(L)	34+
Port Rexton	13-	20-
Ramea	13(L)	—
Red Rocks	11-	45
Roddickton	11(L)	34-
Rose Blanche	9(L)	—
St. Albans	9(L)	33 38 44
St. Andrews	6+(L)	23
St. Anthony	2+(L) 6	42+ 48-
St. Georges	—	30

Channel Allocations for Canada & Mexico

NEWFOUNDLAND (continued)

	VHF	UHF
St. John's	2 4-(L) 6+ 8+	14 19 24 30 35
St. Lawrence	—	48-
St. Mary's	10-(L)	44+
St. Vincent's	7-(L)	34+
Springdale	13-(L)	20+
Stephenville	4-(L) 8(L)	24
Sunnyside	9+(L)	—
Trepassey	4(L)	—
Wabana	—	52-
Wesleyville	5(L)	41-

NORTHWEST TERRITORIES

	VHF	UHF
Baker Lake	9+	—
Cape Dorset	9	—
Eskimo Point	9	—
Fort McPherson	13	—
Fort Providence	13	—
Fort Simpson	9	—
Fort Smith	8-(L)	—
Frobisher Bay	8	—
Hay River	7	—
Igloolik	9	—
Inuvik	6	—
Norman Wells	9	—
Pangnirtung	9	—
Pine Point	4	—
Rae/Edzo	10	—
Rankin Inlet	9	—
Resolute	9	—
Yellowknife	8	14

NOVA SCOTIA

	VHF	UHF
Amherst	—	22 56
Annapolis Royal	—	49+
Antigonish	9	50
Aspen	5-(L)	—
Bridgetown	—	15
Bridgewater	9-(L)	36
Caledonia	2+(L) 6+	21+ 42+
Canning	10	—
Canso	—	51
Cheticamp	2- 10	36-
Digby	—	18+ 52- 58
Dingwall	12+(L)	—
Glace Bay-Waterford	—	16+ 38 55+
Halifax	3 5 13(L)	20- 26 32 38+ 43- 48+ 54
Inverness	6 8-(L)	41
Kentville	—	30
Liverpool	12	31+
Louisburg	—	46-
Lunenburg	—	60
Middleton	8-(L)	46
Mulgrave	7+(L) 12+(L)	40
New Glasgow	4-(L)	15- 34+ 47+
New Waterford	—	43+
North Sydney	—	21
Parrsboro	—	40-
Pictou	—	68
Port Hawkesbury	2+(L) 3+(L) 11+(L)	28+
Sheet Harbour	—	29+
Shelburne	7+(L)	28+
Springhill	—	61
Sydney	4 5- 13(L)	27+ 33 49+
Sydney Mines	—	60
Tatamagouche	—	58+
Truro	—	18 55
Windsor	—	51
Wolfville	—	20
Yarmouth	3-(L) 11-	40 45- 50-

ONTARIO

	VHF	UHF
Armstrong	10	—
Amprior	—	20

ONTARIO (continued)

	VHF	UHF
Atikokan	7-	23+
Bancroft	2+(L)	—
Barrie	3+	14 24- 33-(L) 46- 55+
Barry's Bay	—	19+ 39
Belleville-Deseronto	6-	15- 35- 53+ 64+ 69
Blind River	—	18
Brantford	—	34+(L)
Brockville	—	45+
Chapleau	7+(L) 13+(L)	33
Chatham	—	16- 48(L) 59(L)
Cloyne	—	55-(L)
Cobourg	—	66
Collingwood	—	42
Cornwall	8+(L)	31- 41+ 47 52- 63+
Deep River	3-(L)	52
Deseronto—See Belleville	—	—
Driftwood	—	22-
Dryden	4+(L) 69-(L)	24
Elliot Lake	3 7-(L) 12+	21+
Espanola	—	22-
Exeter	—	14+
Forest	—	34-
Fort Albany	8+	—
Fort Frances	5(L)	15 25
Gananoque	—	28-
Geraldton	7-(L) 13+	—
Goderich	—	33+
Gogama	—	23 29-
Golden Lake	—	41- 47-
Guelph	—	36+
Hamilton	11+(L)	65
Hanover	—	50
Hawkesburg	—	39- 48+
Hearst	4- 5+ 7(L)	—
Huntsville	8+(L) 11-(L) 13(L)	—
Kapuskasing	2+(L) 10 12	19+ 41+
Kearns—See Kirkland Lake	—	—
Kenora	2+ 8(L) 13+(L)	16 38+
Kingston	11-	19 32- 38(L) 48 58
Kirkland Lake-Kearns	2 11	—
Kitchener	13+	28(L) 39+ 61-(L)
Little Current	—	16-
London	10	18(L) 40 53(L) 69+
Manitoulin	—	16-
Manitouwadge	8+	15 20-
Marathon	11-	—
Mattawa	—	26 48
Maynooth	—	51+
McArthur's Mills	—	33- 42+
Midland	7(L)	—
Moosonee	9(L)	—
Niagara Falls	—	55(L)
Nipigon	—	16 26
North Bay	4-(L) 6(L) 10-	21 32+ 45+ 50+
Opasatika	—	30+
Orillia	—	43
Oshawa	—	16+
Ottawa-Hull	4+ 6(L) 9+ 13+(L)	14- 24 30+ 40 49 60+ 65
Owen Sound	4+(L) 12-(L)	—
Paris	6+	22
Parry Sound	—	31-
Pembroke	5+	17-
Penetanguishene	—	34- 51(L)
Peterborough	12+	18 (L) 27 44 54
Pickle Lake	9(L)	—
Prescott	—	27+
Red Lake	7(L) 10-	—
Renfrew	—	22
St. Catharines	—	60
St. Thomas	—	64-
Sarnia-Oil Springs	—	17+ 29+(L) 42-(L)
Sault Ste. Marie	2- 5(L)	51+(L) 63+(L) 88
Sioux Lookout	12+(L)	20 26- 38- 44 54+
Smiths Falls	—	36
Stevenson	—	22-(L)
Stratford	—	44+
Sturgeon Falls	7	29+
Sudbury	5 9+(L) 13-(L)	19 25- 30 35+ 41+ 47 52-
Temagami	—	15 44+
Thessalon	—	36
Thunder Bay	2 4- 9 12(L)	14- 25- 30- 41-
Timmins	3-(L) 6+ 7-(L) 9-	26+ 48+ 54-

Channel Allocations for Canada & Mexico

ONTARIO (continued)

	VHF	UHF
Tobermory	—	17- 26 43+
Toronto	5(L) 9	19- 25 30-(L) 41 47+ 52+ 57 63-(L) 68+
Trenton	—	26-
Uxbridge	—	22+
Vermillion	—	14 20+
Wawa	9+(L)	16 21- 27
Welland	—	20(L)
White River	12-(L)	—
Warton	2-	20-
Windsor	9-	22-(L) 32+ 54(L) 60-(L)
Wingham	8-	45
Woodstock	—	31

PRINCE EDWARD ISLAND

	VHF	UHF
Charlottetown	8+ 13+	25 31 42 52+
Elmira	11-(L)	—
St. Edward-St. Louis	4(L) 5+(L) 9+(L)	—
Souris	—	19+
Summerside	—	36+ 65

QUEBEC

	VHF	UHF
Aguanish	8(L)	14+
Alma	8	16+ 32+ 48+
Amos	—	41
Asbestos	—	47-
Ayer's Cliff	—	42+(L)
Baie Comeau	7-(L)	28 34+ 40+ 52
Baie St. Paul	—	18+
Baie Trinite	12-(L)	17
Bearn/Fabre	3(L)	18+ 27+
Beauceville	6(L)	—
Blanc Sablon	3(L) 5(L)	—
Bolton-Est	—	55-(L)
Brisay	4	—
Buckingham	—	19+
Cabano	—	48-
Camp L-A1	5	—
Camp LG-2	6(L)	—
Camp LG-3	4 7(L)	—
Camp LG-4	6 7(L)	—
Camp Randal	3	—
Cap-aux-Meules	—	29+ 35+ 40+ 56+
Carleton	2-(L) 5	15+
Chandler	6+(L) 8-(L)	23(L)
Chapais	2	—
Chapeau	11+(L)	23+ 35
Chibougamau	4+(L) 5+	—
Chicoutimi	2+(L) 6 8+(L)	24 35 40 58
Clermont	—	41
Cloridorme	8+(L) 11(L)	—
Coaticook	—	62-
Cowansville	—	65+
Dolbeau	—	51+
Donnacona	—	25-
Drummondville	—	36+ 53
Duplanti	5	—
Eastmain	5	—
Escuminac	—	18+(L)
Estcourt	—	23
Fermont	7-(L) 9(L)	—
Forestville	—	25
Fort Chimo	2	—
Fort George	9(L)	—
Fort Rupert	9(L)	—
Gascons	—	32-
Gaspe	7(L) 9+(L)	18 35+
Gaspe Nord	5+(L)	—
Gethsemani-La Romaine	—	15
Granby	—	27- 54 59+
Grand Fonds	—	31 54+
Grand Vallee	6-(L)	—

QUEBEC (continued)

	VHF	UHF
Harrington Harbour	8-(L) 13(L)	—
Havre St. Pierre	12	—
Hull—See Ottawa, Ont.	—	—
Ile du Havre Aubert	—	16 51-
Inoucdjouac	9+(L)	—
Joliette	—	43
Jonquiere	4+(L) 12+	14- 19- 53-
Joutel	11-(L)	—
Lac Etchemin	—	17+ 55+
Lac Megantic	—	66+
Laforge	2	—
L'Anse a Valleau	12+(L)	—
La Pocatiere	—	28
La Sarre	—	23-
La Tabatiere	4(L) 10(L)	—
La Tuque	3-(L) 9-(L)	26+ 49-
Longue Pointe de Mingan	6(L)	—
Magdalen Islands	7-(L) 12-(L)	18+ 46+
Magog	—	30 68
Malartic—See Val d'Or	—	—
Manicouagan	10	—
Maniwaki	—	15+
Matagami	9+(L)	—
Matane	6+(L) 7	14+ 43+
Mont Climent	13(L)	—
Mont Joli	6-	16- 27- 39- 45-
Mont Laurier	3+(L)	21- 27 54+
Mont Louis en Haut	—	19 29
Mont St. Michel	—	16+ 33+ 38+
Montmagny	—	57- 68+
Montreal	2 6+ 10 12	17 23 29 35+ 46 51- 56 62
Mont Tremblant	11(L)	—
Murdochville	10-(L)	21+ 31+ 47
Natashquan	—	16
New Carlisle	—	45
New Richmond	—	27+
Perce	11-(L) 13-(L)	14 40- 53-
Plessisville	—	29+
Port Daniel	7+(L)	16-(L)
Poste-de-la-Baleine	9(L)	—
Povungnituk	9(L)	—
Quebec	2+(L) 4 5- 11+	15- 20 33 38 65-
Radisson	8 10 13	—
Rapides des Joachims	8-(L)	—
Rimouski	2(L) 11-(L)	18+ 22 51
Riviere au Renard	2+(L) 4+(L)	—
Riviere au Tonnerre	2(L) 7(L)	—
Riviere du Loup	7+ 9+(L)	29- 50- 59
Riviere Ste. Paul	11(L)	15+ 21 27+
Roberval	10	45-
Rouyn-Noranda	4 8- 13(L)	20 33 38- 49
Ste. Adele	—	15 54-(L)
Ste. Agathe des Monts	—	32+ 42-
Ste. Anne des Monts	8-(L)	—
Ste. Marguerite-Marie	3-(L)	—
St. Fabien de Panet	13(L)	—
St. Felicien	—	43+
St. Fulgence	—	27
St. Georges-de-Beauce	—	19+
St. Hyacinthe	—	48-
St. Jean-Iberville	—	25
St. Jerome	4(L)	26
St. Michel des Saints	7+(L)	—
St. Pamphile	3+(L)	—
St. Prosper	—	50+
St. Rene de Matane	—	30 41-
Schefferville	7 9	—
Senneterre	—	54
Sept Iles	3 9-(L) 11+(L) 13+	36+ 48+
Shawinigan	—	18- 55 66
Sherbrooke	7 9(L)	14+ 24+ 30(L) 50 60
Sorel	—	19- 64 69-
Stoneham	—	44
Temiscaming	12-(L)	22 28+(L) 40+ 53
Thetford Mines	—	21 32 42 52 61
Trois Pistoles	—	42+
Trois Rivieres	8(L) 13-	16- 28 39(L) 45
Val d'Or-Malartic	5- 7+(L) 10+(L) 12+(L)	19- 20 25+
Valleyfield	—	68+
Victoriaville	—	34- 58+ 63
Ville da la Baie	9(L)	30+

Channel Allocations for Canada & Mexico

SASKATCHEWAN

	VHF	UHF
Alticane	10+(L)	18+
Assiniboia	—	23-
Beauval	7+(L)	22-
Bellegarde	—	26- 54+
Biggar	—	29+
Broadview	—	49-
Buffalo Narrows	11	14
Canora	—	32-
Carlyle Lake	7+(L)	47-
Colgate	12	48
Creighton	—	45
Cypress Hills	2+(L)	19-
Davidson	—	14+ 54
Debden	—	22+
Esterhazy	—	19 25 41
Estevan	—	33+
Eston	—	22+
Fond du Lac	10	54
Fort qu'Appelle	—	27
Gravelbourg	—	39- 45+
Greenwater Lake	4+(L)	26+
Hudson Bay	9+(L) 11+(L)	28+
Humbolt	—	22
Ile a la Crosse	9+(L)	15+
Indian Head	—	21+
Island Falls	7-(L)	27
Kamsack	—	54-
Kindersley	—	54+
La Loche	13-	15
La Ronge	12(L)	14+
Leoville	12+(L)	31
Maple Creek	—	16+
Marengo	—	15 26-
Meadow Lake	8-(L)	21
Melfort	2+(L)	24-
Melville	—	17-
Michel	8+(L)	29
Montreal Lake	11-(L)	19+
Moose Jaw-Marquis	4- 7-(L)	16 26 42
Moosomin	—	36+
Nipawin	10-(L) 12	29+
Norquay	7-(L) 13(L)	46+
North Battleford	6+ 7(L)	14- 41-
Oxbow	—	34+
Pelican Narrows	5-	—
Ponteix	3(L)	22
Prince Albert	3+(L) 5 9+(L)	15 20 38
Rabbit Lake	12	—
Regina	2 9- 11+(L) 13-(L)	18 24+ 29 46
Riverhurst	10-(L)	25 43
Rosetown	—	40
Rosthern	—	25-
St. Brieux	7+(L)	19-
Saskatoon	4(L) 8+ 11 13(L)	17 23 28 33
Shaunavon	7+(L)	15+
Shellbrook	—	26+
Southend	13+(L)	14+
Spiritwood	2	—
Stanley Mission	8(L)	15-
Stony Rapids/Black Lake	7	53
Stranraer	3-(L) 9	24-
Swift Current	5- 12-(L)	30 36
Tisdale	—	27-
Unity	—	27
Uranium City	8	53+
Warmley	3-	—
Watrous	—	36-
Weyburn	—	32+
Wilkie	—	16+
Willow Bunch	6-(L) 10+(L)	21
Wynyard	6 12+(L)	41+
Yorkton	5-(L) 10(L)	14 34
Zenon Park	—	21+

YUKON TERRITORY

	VHF	UHF
Clinton Creek	8	22
Dawson	3 10	14 19
Elsa	9	15
Faro	8	15+
Keno Hill	13	20
Mayo	7	23

YUKON TERRITORY (continued)

	VHF	UHF
Watson Lake	8+	14-
Whitehorse	2+ 6 9	14 19

Mexican Border Allocations

BAJA CALIFORNIA

	VHF	UHF
Ciudad Constitucion	11	—
El Golfo	—	56
Ensenada	—	17 23 29+ 57
Guerrero Negro	2	—
La Paz	2 10	—
Mexicali	3 5+	14+ 20+ 32+ 38
Rosario	8-	—
San Felipe	—	30+
San Jose del Cabo	2	—
San Quintin	—	36
San Telmo	—	18+
Santa Catarina	12+	—
Santo Tomas	2+	59
Sauzal	—	41 61 70
Tecate	—	67 73
Tijuana	6 12	21- 27 33 45 57

CHIHUAHUA

	VHF	UHF
Chihuahua	2- 4+ 5- 11-	14- 20 26-
Ciudad Camargo	7 10+	17 23
Ciudad Cuauhtemoc	5 9+	16+ 22+
Ciudad Delicias	6 13-	44- 50-
Ciudad Jimenez	8	19 25-
Ciudad Juarez	2 5 11+	20+ 32- 44 56
Hidalgo del Parral	3- 7 12+	15+ 21+
Las Minas	—	17+ 23-
Las Palomas	—	27+
Madera	7 13+	—
Manuel Benavides	9-	—
Meoqui	—	56
Nuevo Casas Grandes	6 8+	18+ 24+ 30
Ojinaga	6	15
San Buenaventura	7 10-	21-
Santa Barbara	2	—

COAHUILA

	VHF	UHF
Allende	—	46
Ciudad Acuna	—	34 40+ 58
Cuatro Ciénegas	—	53
Monclova	9+	29 35
Muzquiz	—	41 47
Nueva Rosita	4-	17- 23+
Parras	6	17+ 23-
Piedras Negras	3 6-	28 46 70
Sabinas	4-	59 65
Saltillo	2 5+ 7-	25- 44- 50
San Vicente	2	—
Torreón-Ciudad Lerdo-Gomez Palacio	2+ 4 11+ 13+	—
Villa Acuna	7	—

DURANGO

	VHF	UHF
Ciudad Lerdo—See Torreón, Coah.	—	—
Durango	5 12	—
Gomez Palacio—See Torreón, Coah.	—	—

Channel Allocations for Canada & Mexico

NUEVO LEON

	VHF	UHF
Cadereyta	—	34
Ciudad Anahuac	—	71 77
Linares	—	15 21-
Montemorelos	—	45- 51
Monterrey	2+ 4- 6 8+ 10+ 12	16 22+ 28+ 34-
Sabinas Hidalgo	—	32 38

SAN LUIS POTOSI

	VHF	UHF
Ciudad Valles	3	—
Matehuala	2 9-	—
San Luis Potosi	2 10 13	—
Tamazunchale	7	—

SONORA

	VHF	UHF
Agua Prieta	—	17+
Caborca	8	21-
Cananea	5+	26 56
Ciudad Obregon	2 4	—
El Golfo	4	—
Empalme	13	—
Guaymas	3+ 5 9	—
Hermosillo	6- 8 10 12	17- 23 29 35-

SONORA (continued)

	VHF	UHF
Magdalena	—	14 20-
Naco	—	48
Nacozeni	—	25 31+
Navjoa	8	—
Nogales	2+ 7-	22 38+ 50+
Puerto Libertad	—	18 24-
Puerto Lobos	3-	—
Puerto Penasco	2	37
San Javier	—	38- 44
San Luis Rio Colorado	—	44 50
Sonoita	—	25+ 31-
Ures	—	41 47

TAMAULIPAS

	VHF	UHF
Ciudad Camargo	—	18 24
Ciudad Guerrero	—	37
Ciudad Mante	5 10	—
Ciudad Victoria	11- 13-	14+ 20 26+ 32+
La Rosita Villagran	4	—
Matamoros	2+ 7	14 54
Nuevo Laredo	2 11	21 33+ 45
Reynosa	9	17 36
Rio Bravo	—	42
San Fernando	—	19 25+
Soto la Marina	3 10	—
Tampico	4 7 9	—
Valle Hermoso	—	72

All we need is a minute of your time.

Just :60 of prime time to get our recruiting message out.

Because more than ever before, it's a message that deserves to be heard.

The National Guard makes up about one-half of our nation's combat forces. And we need men and women to help keep us strong—ready to protect your community and defend your country.

It's a commitment that takes dedication. Guardsmen give at least two weeks a year and two days every month to the Guard—and to you. Is a minute of your time really too much to ask?

Run our spots whenever possible. And if you can't spare a minute, we'll settle for :30. Even :20 or :10.

To obtain free dubs of Air and Army National Guard PSAs write: National Guard Bureau, Advertising Distribution Center, P.O. Box 1776, Edgewood, Maryland 21040, Attn: SMSgt Pat Campbell.



Americans at their best.

Just say "S"



JVC's S-VHS, that is. From camcorders to editing systems, to duplication and distribution, JVC offers you a complete *single format video solution*. At very reasonable prices with proven operating cost savings. For more information on JVC's growing line of PROFESSIONAL S products, call 1-800-JVC-5825.

JVC[®]
PROFESSIONAL